CENSUS OF INDIA 1971

SERIES 10

MADHYA PRADESH

DISTRICT CENSUS ~~HANDBOOK~~

PARTS X(A) & X(B)

VILLAGE AND TOWN DIRECTORY
VILLAGE AND TOWN-WISE PRIMARY CENSUS ABSTRACT

MANDLA DISTRICT

A. K. PANDYA
OF THE INDIAN ADMINISTRATIVE SERVICE
DIRECTOR OF CENSUS OPERATIONS, MADHYA PRADESH

PUBLISHED BY THE GOVT. OF MADHYA PRADESH
1974

1971 CENSUS PUBLICATIONS, MADHYA PRADESH

(All the Census Publications of this State will bear series No. 10)

PART I (in Sub-Parts)	..	Census General Report including Subsidiary Tables.
PART II-A	..	Census Tables on population.
PART II–B (in Sub–Parts)	..	Economic Tables.
PART II-C (in Sub-Parts)	..	Social and Cultural Tables.
PART III-A	..	Establishment Report and Subsidiary Tables.
PART III-B	..	Establishment Tables.
PART IV	..	Housing Report and Tables.
PART V (in Sub-Parts)	..	Special Tables & Ethnographic Notes on Scheduled Castes & Scheduled Tribes.
PART VI-A	..	Town Directory.
PART VI-B	..	Special Survey Reports on selected Towns.
PART VI-C	..	Survey Reports on selected Villages.
PART VII	..	Special Report on Graduates and Technical Personnel.
PART VIII-A	..	Administration Report—Enumeration.
PART VIII-B	..	Administration Report—Tabulation.
PART IX	..	Census Atlas.
PART IX-A	..	Administrative Atlas.

STATE GOVERNMENT PUBLICATIONS

PART X-A	..	Village and Town Directory
PART X-B	..	Village and Town Primary Census Abstracts
PART X-C	..	Analytical Report and Administrative statements & District Census Tables

(District Census Handbooks are published under Part X in 3 Parts—A, B & C for each of the 43 districts in the State. Part: A and B are published in one volume).

CONTENTS

		Page
1.	**Preface**	i-ii
2.	**List of Abbreviations**	**1**
3.	**Alphabetical List of Villages** ..	**3-26**
	(i) Niwas Tahsil	3-10
	(ii) Dindori Tahsil	10-17
	(iii) Mandla Tahsil	17-26
PART A		
1.	**Explanatory Note**	**29-39**
2.	**Village Directory (Amenities and Land-use)**	**40-125**
	(i) Niwas Tahsil	40-67
	(ii) Dindori Tahsil	68-91
	(iii) Mandla	92-125
3.	**Appendix to Village Directory**	**126-127**
4.	**Town Directory**	**128-131**
	(i) Status, Growth History and Functional Category of Towns	128
	(ii) Physical Aspects and Location of Towns	128
	(iii) Civic Finance	129
	(iv) Civic and other Amenities	130
	(v) Medical, Educational, Recreational and Cultural Facilities in Towns	130
	(vi) Trade, Commerce, Industry and Banking	131
	(vii) Population by Religion and Scheduled Castes/ Scheduled Tribes in Towns	131
5.	**Appendix to Town Directory**	**132**

Page

PART B

1.	**Explanatory Note**	. .	**135-136**
2.	**Figures at a Glance**	. ..	**137**
3.	**Primary Census Abstract**	. ..	**138-379**
	District Abstract	.. ..	**138-141**
	Niwas Tahsil	. ..	**142-221**
	(Rural)	.. ..	142-221
	Dindori Tahsil	.. ..	**222-291**
	(Rural)	. ..	222-291
	(Urban)	. ..	290-291
	Mandla Tahsil	. .	**292-379**
	(Rural)	. ..	292-373
	(Urban)	. ..	374-379

PREFACE

Prior to the 1951 Census, there was no regular separate publication at the district level regarding the data collected, although the seeds of the District Census Handbooks can be traced to the 'Village Lists brought out for every district in 1901 and 'Village Statistics' of every district published in 1911 and 1941. No. definite answer is forthcoming as to why such publications, giving village-wise information of occupied houses, break-up of population into males/females and literates, were not brought out in 1921 and 1931 The reason could be transfer from 1921 of certain charges on Census previously met from the provincial revenues to the Central revenues and the Government of India may not have considered it necessary to publish statistics up to the village level. 'Village Statistics' in 1941 were brought out by the Central Provinces & Berar Government and this practice of bringing out district-wise publications at the cost of the State Government has since been continuing.

2. The scope of the district-wise publications, now called the District Census Handbooks, has been undergoing change with each successive Census from 1951. In 1951, the District Census Handbooks only contained the Primary Census Abstract and the Census tables. In view of the usefulness of separate publication for each district, improvements were made at the time of the 1961 Census by including non-Census data like climate, agriculture, co-operation, industry, education, etc. An 'Introductory Note' was also added to highlight the more striking features. Unfortunately, the desire to make district-wise Census publications very comprehensive resulted in late availability of the books to the users. Therefore, this time the District Census Handbooks have been divided into three parts in order to release maximum data, as and when finalised, so that the publications may have a useful life of about seven to eight years of inter-Censal decennium. Part A will contain Primarily non-Census statistics, Part B the Primary Census Abstract and Part C various administrative statistics with a chapter titled "Introducing the district". It may be mentioned here that subsequently a decision has been taken to merge Parts A and B in one volume on grounds of economy.

3. Much of the delay in the publication of the District Census Handbooks after the 1961 Census was due to delay in collection of administrative statistics and the decision to write the Introductory Note in the head office. Separation of administrative statistics as Part C of the District Census Handbook and the kind Co-operation of the State Government, permitting Collectors of the 1961-71 decade to write the chapter on "Introducing the District," is likely to go a long way in early publication of all the parts of the District Census Handbooks. Another favourable factor this time is the early decision of the State Government to permit printing in private presses as and when the work-load on the State Government Presses is heavy and likely to result in delay in the bringing out of the District Census Handbook of any district. It would not be out of place to point out here that the work-load in connection with the District Census Handbooks is very much more this time, not only on account of wider coverage but largely due to the decision to bring out the District Census Handbooks in Hindi as well as English. In all, there will be 172 publications, 4 per district of which 2 will be in hindi and 2 in english. Advance action was taken this time to collect the non-Census data and it is hoped that the combined volume of Parts A and B of all the 43 districts would be out by the end of 1973 and Part C of all the districts by the middle of 1975. This would be a definite improvement on the 1961 performance when printing of the District Census Handbooks covered the period 1964 to 1967.

4. In his Preface to the 1961 District Census Handbooks, my predecessor, Shri G. Jagathpathi, had observed thus, "It was not possible at this Census to base all Census statistics on the development block as the unit mainly because in 1961 there were many areas not till then covered by blocks. The coverage had become complete by about the middle of 1963 and it is not unlikely that the 1971 Census will recognise the block as the basic field unit as much for purposes of presentation as for operational purposes.". It has not been possible to adopt the development block as the basic unit for operation and presentation in this Census for more than one reason. Firstly, the office of the Block Development Officer was abolished in December, 1965; its resurrection in the form of office of the Block Development Assistant from 2-10-69 had not taken firm roots up to the time field arrangements for the 1971 Census were finalised. Secondly, the tahsil as a unit of field arrangements has many more advantages, the most significant being the ready availability of that legendary functionary—the patwari—without whose active co-operation it would be a formidable task to determine whether a habited structure in a cultivated field is part of village X or Y. Even, otherwise, since village-wise figures are available, it should not be difficult for those in need of data for intermediate units between the village and the tahsil, like the development block or patwari halka, to compile it by adding figures of concerned villages. The tahsil has for long been a fixed unit of administration and, to my mind, should be retained in preference to the development block whose jurisdiction may undergo a change in accordance with the pace of future development.

5. In conclusion, I would like to place on record my grateful thanks to the Government of Madhya Pradesh for having so kindly agreed to undertake the publication of the Handbooks in hindi as well as english to the various government and semi-government offices for un-hesitatingly making available the non-Census statistics, and to the Controller, Government Press, and his staff for arranging early printing in the Government and private Presses.

BHOPAL :
15 *th August*, 1972.

A. K. PANDYA

GCPB—169—18-9-73—10,000.

LIST OF ABBREVIATIONS

I Civic Administration

1	Corporation	C
2	Municipality	M
3	Notified Area Committee	NAC
4	Cantonment Board	CB
5	Non-Municipal; Non-Town Committee; Non-Panchayat	NM
6	Gram Panchayat	P

II Other Amenities (Sewerage & Drainage)

7	Open Surface Drains	OSD
8	Box Surface Drains	BSD
9	Sewerage	S
10	Head Loads	HL
11	Wheel Barrow	WB
12	Bullock Cart	BC
13	Tractor/Truck	TR/T
14	Septic Tank Latrines	ST

III Educational

15	Primary School	PR
16	Middle School	Mid. S
17	Secondary High School	
18	Higher Secondary School	Sec. S
19	Arts College	A
20	Science College	S
21	Commerce College	C
22	Arts, Science and Commerce College	ASC
23	Basic Primary School	BPR
24	Basic Women Sewing Centre	BWSC
25	Shorthand and Typing Training Institute	Sh.Type
26	Vocational Training Institute	V
27	University	U
28	Home Science College	HM

IV Medical

29	Primary Health Centre	PHC
30	Health Centre	HC
31	Dispensary	D
32	Hospital	H
33	T. B. Clinic	TBC
34	Maternity and Child Welfare Centre	MCW
35	Ayurvedic Dispensary	AD
36	Nursing Home	NH
37	Family Planning Centre	FC
38	Veterinary Hospital	VH

V Electricity

39	Electricity	E
40	Electricity for Irrigation	EI
41	Electricity for Industry	EIN

VI Drinking Water Supply

42	Tap Water	T
43	River Water	R
44	Nala Water	NW
45	Tubewell Water	TW
46	Well Water	W
47	Tank Water	TK.
48	Fountain Water	F
49	Canal	C
50	Over Head Tank	OHT
51	Service Reservoir	SR
52	Pressure Tank	PT

VII Communications

53	Pucca Road	PR
54	Kutcha Road	KR
55	Railway	R

VIII Post and Telegraph

56	Post Office	PO
57	Telegraph Office	TO
58	Telephone	Phone

IX Others

59	Information not available	NA
60	Others	O

ALPHABETICAL LIST OF VILLAGES

DISTRICT MANDLA

S.No.	Name of Village	Location Code No.
1	2	3
	Niwas Tahsil	**34/1**
	A	
1	Aharwara	178
2	Amadadar Ryt.	326
3	Amadongari	354
4	Ama Kkhoh	460
5	Amarpur (F. V.)	692
6	Amdara	220
7	Amdari	221
8	Amdari Ryt.	356
9	Amera	565
10	Amgaon	337
11	Amgaon Ryt	678
12	Amhaideori Ryt.	513
13	Amthera Ryt.	524
14	Auriya	2
	B	
15	Babaliya Mal.	265
16	Badgir[illegible] (F. V.)	608
17	Badhaigarh Mal. Mahuwatala	426
18	Badhaigarh Ryt.	425
19	Badjhar	388
20	Badjhar Ryt.	564
21	Badkhera Mal.	541
22	Bagli	671
23	Bahadur	638
24	Baihar	92
25	Bakai	113
26	Balpur Ryt.	611
27	Bamhani Mal. (Mahgoan)	363
28	Bamhni (Partala)	206
29	Bamhni Ryt. (Majhgaon)	378
30	Bamhori	99
31	Banar	250
32	Banki Mal.	534
33	Barangda (F. V.)	25
34	Barangda Mal.	24
35	Barauda Mal.	503
36	Baraundi Mal.	501
37	Barbaspur (Bamhani)	205
38	Barbaspur (Bichhiya)	385
39	Barbaspur (Manikpur)	457
40	Barbati	257
41	Barga	71
42	Barga Ryt.	432
43	Bargaon (Karaundi)	532
44	Bargaon (Khanaura)	152
45	Baronchi	129
46	Baronchi (F. V.)	245

S.No.	Name of Village	Location Code No.
1	2	3
	Niwas Tahsil—*contd.*	
47	Barrai Ryt.	673
48	Barwahi	128
49	Basgarhi	368
50	Bastara Mal. (Mohpani)	308
51	Bastara Mal. (Barga)	433
52	Bastara Ryt. (Khairbhagdu)	434
53	Bastari Jar	303
54	Bataiganj	72
55	Belkhedi	87
56	Bhabhera Mal.	35
57	Bhabhera Ryt.	30
58	Bhadari	49
59	Bhaiswahi (Khinha)	286
60	Bhainswahi Mal. (Nagar)	55
61	Bhajiya	52
62	Bhaliwada	162
63	Bhalwara Mal.	316
64	Bhalwara Ryt.	640
65	Bhamha Mal.	429
66	Bhanpur	186
67	Bhanpur Bisaura	335
68	Bhanpur Ryt.	600
69	Bhanwarda	45
70	Bharautha Ryt.	454
71	Bharauthi	455
72	Bharauthi Ryt.	456
73	Bhardwara (Karodi)	542
74	Bhardwara Mal. (Bhatgaon)	358
75	Bhardwara Ryt. (Katang Seoni)	359
76	Bhartipur	146
77	Bhata Dungariya Mal.	151
78	Bhata Dungariya Ryt.	150
79	Bhatgaon	360
80	Bhatwara	486
81	Bhawal	196
82	Bhikhampur	338
83	Bhilai Mal.	481
84	Bhilai Ryt.	480
85	Bhimdongri	442
86	Bhimpar	443
87	Bhodasaj	659
88	Bhodasaj Ryt.	658
89	Bhondi	64
90	Bhurka Ryt.	670
91	Bichhiya	386
92	Bidri	29
93	Bijadandi	13
94	Bijauri Mal.	545

ALPHABETICAL LIST OF VILLAGES

DISTRICT MANDLA

S.No.	Name of Village	Location Code No.
1	2	3
	Niwas Tahsil—*contd.*	
95	Bijauri Ryt.	528
96	Bijaypur	81
97	Bijegaon (Bhabal)	197
98	Bijegaon (Khamhariya)	215
99	Bijegaon (Manegaon)	13[illegible]
100	Bijhauli	339
101	Bilai Khapa	91
102	Bilgaon	523
103	Bilgarha	522
104	Bilgarha (Kutrai)	604
105	Bilnagari Mal.	36
106	Bilnagari Ryt.	37
107	Birampur	90
108	Bisbani Ryt.	613
109	Bishanpura	341
110	Boriya Ryt.	227
111	Budra	105
112	Bulda	695
113	Bulda Ryt.	694
	C	
114	Chakdehi Ryt.	269
115	Chamarwah	190
116	Chandauli	444
117	Chandehara	224
118	Chandpura	450
119	Chandpura Ryt.	497
120	Chandwahi	563
121	Chargaon (Bhanwarda)	44
122	Chargaon (Bilnagari)	38
123	Chargaon (Chandpura)	449
124	Chargaon (Dhanwahi)	77
125	Chargaon (Khanaura)	156
126	Chargaon Kudamaili	231
127	Chargaon Mal. (Shahpura)	546
128	Chargaon Ryt. (Mohrakhurd)	547
129	Chata	657
130	Chata Ryt.	656
131	Chati (Dhangaon)	556
132	Chati (Manegaon)	172
133	Chatra	209
134	Chaubisa	647
135	Chaubisa *alias* Sakaritola Ryt.	576
136	Chaudas	344
137	Chauki	8
138	Chauki (F. V.)	10
139	Chauradadar Ryt.	325
140	Chaura Mal.	492
141	Chaura Ryt.	493
142	Chaurai (Hinotiya)	120
143	Chaurai (Kalangi)	74
144	Chhapra (Narmada Nadi)	582
145	Chhapra Ryt. (Bichhiya)	387
146	Chhapra Ryt. (Mukas)	281
147	Chhindgaon Ryt.	58
148	Chhirpani (F. V.)	585
149	Chhirpani Ryt.	639
150	Chhiwaliya Mal.	143
151	Chhiwaliya Ryt.	142
152	Chikhli Mal.	33
153	Chimkatola (F. V.)	274
154	Chipoti Ryt.	662
155	Chiraidongri	201
156	Chiraipani (F. V.)	593
157	Chiri	193
158	Chirpoti	661
159	Chitaura	9
150	Chuta	166
	D	
161	Dadargaon	285
162	Dadargaon (F. V.)	619
163	Dadargaon Ryt.	418
164	Dadarghughri (F. V.)	650
165	Dagla	86
166	Dahna Ryt.	59
167	Dala	50
168	Dalakhapa	255
169	Dalkabandha Ryt.	392
170	Dalkha Khamhariya	404
171	Dalka Khamhariya Ryt.	405
172	Dalka Pand	70
173	Dalka Sarai Mal.	400
174	Dalka Sarai Ryt.	399
175	Dargarh	264
176	Dauna Kheda Ryt.	431
177	Dehra	169
178	Deogaon Mal. (Bijegaon)	181
179	Deogaon Mal. (Lalpur)	462
180	Deogaon Ryt. (Deohar)	180
181	Deogaon Ryt. (Ghusiya)	463
182	Deodongri	282
183	Deohar	179
184	Deori (Bakai)	109
185	Deori Kalan Mal. (Babaliya)	261
186	Deori Kalan (Bichhiya)	383

ALPHABETICAL LIST OF VILLAGES

DISTRICT MANDLA

S.No.	Name of Village	Location Code No.
1	2	3
	Niwas Tahsil—*contd*.	
187	Deori Kalan (Kohani)	413
188	Deori (Khairi)	226
189	Deori Khurd	441
190	Deori Ryt. (Chhapra)	583
191	Deori (Rampuri)	581
192	Deori (Rampuri) Ryt.	382
193	Dewajhir Mal. (Salaiya)	485
194	Dewajhir (Salaiya)	21
195	Dewargarh	655
196	Dhamni	672
197	Dhanauli	393
198	Dhangaon (Chati)	554
199	Dhangaon (Dhadbha)	427
200	Dhangaon (Dukari)	437
201	Dhangaon (Ganeshpur)	511
202	Dhangaon (Masurghughari)	690
203	Dhangaon Ryt. (Gutli)	555
204	Dhanwahi	79
205	Dharegaon Mal.	499
206	Dhirwan Kalan	476
207	Dhirwan Khurd	502
208	Dhodha Ryt.	521
209	Dhudhuwa	17
210	Dobha (F. V.)	214
211	Dobhi (Salhepani)	211
212	Dobhi (F. V.)	621
213	Dobhi Indori	559
214	Dobhi Mal. (Bhatwara)	87
215	Dobhi Udaipur	1
216	Dokarghat Ryt.	612
217	Domdadar Mal.	475
218	Duba	589
219	Duba Ryt.	590
220	Dundi Sarai	551
221	Dungariya (Bhartipur)	144
222	Dungariya (Chatra)	208
223	Dungariya Ryt. (Chhindgaon)	243
224	Dungariya (F. V.)	57
225	Dungariya (Tarwani)	6
226	Dukari Mal.	436
227	Dulhari Ryt.	623
228	Dullopur	494
	F	
229	Fadki Mal.	278
230	Fatepur	660

S.No.	Name of Village	Location Code No.
1	2	3
	Niwas Tahsil—*contd*.	
	G	
231	Gadadeori Mal.	258
232	Gadadeori Ryt.	259
233	Gadra	51
234	Gadhar	202
235	Gajbahar	415
236	Gajjudeori	314
237	Ganeshpur	512
238	Gangpura	459
239	Gapaiya Ryt.	389
240	Garhbisaura (Khamhariya)	332
241	Garhi (F. V.)	483
242	Ghangharitola	643
243	Ghangharitola Ryt.	644
244	Ghatamgaon	370
245	Ghonta	16
246	Ghont Kheda	171
247	Ghughari (Bhainswahi)	56
248	Ghughari (Chauki)	12
249	Ghughari (F. V.)	246
250	Ghughari (Singhapuri)	247
251	Ghughawa Mal.	403
252	Ghundi Sarai	562
253	Ghunsaur	121
254	Ghurner	340
255	Ghusiya Ryt.	479
256	Ghutaina	566
257	Ghutaina Ryt.	402
258	Gidhlaundi	689
259	Godri	96
260	Gopalpur	20
261	Gudakhera	116
262	Gudlai Mal.	322
263	Gujar	88
264	Gujar Sani	199
265	Gumti	122
266	Gunjhiyari Ryt.	685
267	Guraiya Mal.	408
268	Gutalwah	401
269	Gutli	549
270	Gutli Ryt.	544
271	Gwara (Bhalwara)	319
272	Gwara (F. V.)	238
273	Gwara (Madogarh)	237
	H	
274	Hanimatta	203

ALPHABETICAL LIST OF VILLAGES

DISTRICT MANDLA

S.No.	Name of Village	Location Code No.
1	2	3
	Niwas Tahsil—*contd.*	
275	Harbanshpur	117
276	Harduli	317
277	Harisinghauri Mal.	313
278	Harisinghauri Ryt.	323
279	Harra Tikur	198
280	Harratola (F. V.)	697
281	Harratola Ryt.	634
282	Hathdol	595
283	Hathitara Mal.	320
284	Hathitara Ryt.	327
285	Hinotiya	119
286	Hirapur Ryt.	364
287	Hirdepur (F. V.)	610
288	Hirna Chhapar Mal.	366
289	Hirna Chhapar Ryt.	367
	I	
290	Imlai	384
291	Indori	560
292	Ishanpura Ryt.	530
	J	
293	Jaitpuri Ryt.	597
294	Jaldhara	333
295	Jaldhara (F. V.)	518
296	Jamthar	125
297	Jamuniya (Dobhi)	5
298	Jamuniya (Patha Chaurai)	84
299	Jamunpani	104
300	Jangalia Ryt.	304
301	Jarguda	253
302	Jarha Dih	652
303	Jarhanaijhar	631
304	Jarhanaijhar Ryt.	630
305	Jewedha Mal.	374
306	Jewedha Ryt.	373
307	Jeora (Khinha)	287
308	Jeora Ryt.	510
309	Jeora (Sindhanpuri)	69
310	Jhagarhata Dugariya Mal.	515
311	Jhagarhata (F. V.)	514
312	Jhajhnagar	174
313	Jhalpani Mal.	307
314	Jhamjhola (F. V.)	699
315	Jhijhara	350
316	Jhurki	41
317	Jilhata	349
318	Jilhati	343

S.No.	Name of Village	Location Code No.
1	2	3
	Niwas Tahsil—*contd.*	
319	Jugthar (F. V.)	324
320	Jujhari	283
	K	
321	Kachhari (Balainadi)	239
322	Kachhari Mal. (Ghusiya)	478
323	Kachhari Ryt. (Narmadanadi)	596
324	Kachhari Ryt. (Salaiya)	477
325	Kalangitola	648
326	Kalangi tola Ryt.	646
327	Kalpi (F. V.)	80
328	Kanchanpur	558
329	Kanchanpur Ryt.	557
330	Kaneri	602
331	Kaneri Ryt..	603
332	Kanhari	637
333	Kapa Mal. (Deogaon)	461
334	Kapa Mal. (Narmadanadi)	268
335	Karahaiya Mal.	53
336	Karanpura Mal.	529
337	Karaundi (Bamhori)	98
338	Karaundi Mal. (Bargaon)	533
339	Karaundi Ryt. (Bhardwara)	543
340	Karaundi Ryt. (Dhodha)	520
341	Karigadhari	552
342	Karigadhari Ryt.	553
343	Karodi (Niwas)	353
344	Karondi (F. V.)	62
345	Kasturi	453
346	Katangi (Bhabhera)	34
347	Katangi (Chaurai)	73
348	Katangi (Ghughuwa)	394
349	Katang Seoni	357
350	Katehara Ryt.	526
351	Kathaotiya Ryt.	674
352	Kaudiya	421
353	Kauwajhir Ryt.	428
354	Kauwjhir	422
355	Kehjara	416
356	Kendwa Mal.	348
357	Kendwa Ryt.	347
358	Keolardar	686
359	Keriwah (F. V.)	279
360	Kewlari (F. V.)	309
361	Khaddeori	342
362	Khaipani Ryt.	698
363	Khairani Mal.	40
364	Khairani Ryt.	39

ALPHABETICAL LIST OF VILLAGES

DISTRICT MANDLA

S.No.	Name of Village	Location Code No.
1	2	3
	Niwas Tahsil—*contd.*	
365	Khairbhagdu	435
366	Khairda Ryt.	628
367	Khairi	229
368	Khajri	677
369	Khajarwada	688
370	Khalhen Maheshpuri Ryt.	588
371	Khamhariya (Bhondi)	65
372	Khamhariya (Bijegaon)	217
373	Khamhariya Ryt. (Dobhi)	561
374	Khamhariya (F. V.)	687
375	Khamhariya (Jhanjhnagar)	176
376	Khamhariya Mya Dungariya	567
377	Khamhariya Mal. (Mahra Seoni)	290
378	Khamhariya (Rakhi)	684
379	Khamhariya Ryt. (Kohri)	291
380	Khamhariya (Sidho)	572
381	Khamher Kheda	14
382	Khamhi	149
383	Khanaura Chak	155
384	Khanaura Mal.	153
385	Khapa (Gopalpur)	19
386	Khapa (Jamthar)	126
387	Kharagwara Ryt.	649
388	Kharkhara	330
389	Khinha Ryt.	262
390	Khitaula Mal	491
391	Khitaula Ryt.	490
392	Khudari (F. V.)	620
393	Khudri Ryt.	296
394	Khursipar Mal.	474
395	Khursipar Ryt.	473
396	Khusar	78
397	Kikra Mal.	184
398	Kikra Ryt.	183
399	Kikariya	191
400	Kirhu Pipariya Jar.	135
401	Kirhu Pipariya Mal.	136
402	Kodajhir Ryt.	641
403	Kodara	204
404	Kodara *alias* Chauki	235
405	Kodara (F.V.)	234
406	Kohani	48
407	Kohani Mya Karondi Ryt.	412
408	Kohani Mya Karondi Mal.	414
409	Kohka	345
410	Kohri	292
411	Kosamghat Ryt.	627
412	Kubri Kalan	242
413	Kubri Khurd	241
414	Kuda Maili	230
415	Kui	218
416	Kui (F. V.)	251
417	Kui Ryt.	219
418	Kukara	130
419	Kukari	131
420	Kukarra Ryt.	651
421	Kunda	164
422	Kunmha	192
423	Kurkuti	15
424	Kusera Ryt.	669
425	Kusmi Baihar	95
426	Kusmi (Gajjudeori)	315
427	Kutdar Ryt.	398
428	Kutrai Mal.	607
429	Kutrai Ryt.	606
	L	
430	Lahsar	27
431	Lakhanpur	114
432	Lalipur	195
433	Lalpur (Khamhi)	148
434	Lalpur (Raipura)	464
435	Lawar Mudiya Mal.	85
436	Lawarmudiya Ryt.	82
437	Luhari Ryt.	305
	M	
438	Madogarh	236
439	Magardha	18
440	Magardha	103
441	Magar Myatagar	482
442	Mahadwani	622
443	Mahara Seoni	289
444	Mahopani Jar.	306
445	Mahroi Mal.	468
446	Mahroi Ryt.	469
447	Maili (Gumti)	111
448	Maili Pathara	225
449	Majhgaon (Banar)	260
450	Majhgaon (Jilhata)	377
451	Majhgaon (Maili)	216
452	Majhgaon Mal. (Raipura)	488
453	Majhgaon (Tikariya)	101
454	Malara	189
455	Maldha	545

ALPHABETICAL LIST OF VILLAGES

DISTRICT MANDLA

S.No.	Name of Village	Location Code No.
1	2	3
	Niwas Tahsil—*contd.*	
456	Maldha	252
457	Malhari Mal.	310
458	Malhari Ryt.	311
459	Malkhanpani	284
460	Malpur	569
461	Malpur Ryt.	568
462	Malthar	254
463	Manegaon	173
464	Maneri Mal. (Salaiya)	138
465	Maneri (Medhi)	47
466	Maneri Ryt. (Kaneri)	594
467	Maneri Ryt. (Salaiya)	137
468	Mangela Mal.	535
469	Manikpur (Bhamha)	458
470	Manikpur (Bisoura)	336
471	Maniksara	132
472	Marhikachhar Ryt.	617
473	Marwani (Padariya)	445
474	Marwari (Chaubisa)	645
475	Marwari Ryt. (Mundi)	668
476	Masoor Ghughari Mal. (Ghatamgaon)	372
477	Masoor Ghughari Ryt. (Bamhani)	371
478	Masurghughari Ryt. (Bulda)	696
479	Matiyari Ryt.	666
480	Matka Ryt.	419
481	Mawai Mal.	361
482	Mawai Ryt.	362
483	Meeratola (F. V.)	158
484	Medhi	42
485	Moiya Nala (F. V.)	11
486	Mohda	28
487	Mohgaon (Amgaon)	334
488	Mohgaon *alias* Padami	188
489	Mohgaon (Bamhani)	365
490	Mohgaon (Jhanjhnagar)	175
491	Mahgaon (Karaudi)	97
492	Mohgaon Ryt. (Salaiya)	615
493	Mohni Mal.	391
494	Mohni Ryt.	390
495	Mohra Kala	467
496	Mohra Khurd	548
497	Mool Dongri	140
498	Mudrapani Ryt. (Chaubisa)	642
499	Mudjhaur	294
500	Mudki Ryt.	538
501	Mukas Kala	288
502	Mukas Khurd	280
503	Mundi Ryt.	667
504	Murla Pani (Naijhar)	267
505	Musakhoh (Jarkharid)	110
506	Musakhoh (Mal.)	112
	N	
507	Nagrar	61
508	Naijhar	270
509	Niwari Jarkharid	124
510	Niwari Mal.	123
511	Niwas	351
512	Niwasi (Niwas)	352
513	Niwsi (Shahpura)	539
	P	
514	Padariya *alias* Narayanganj	228
515	Padariya Mal. (Chhapara)	266
516	Padariya F. V.	68
517	Padariya Kala	500
518	Padariya Khurd	447
519	Padariya Mal. (Salhepani)	67
520	Padariya Ryt. (Niwasi)	446
521	Padariya Ryt. (Sarasdoli)	626
522	Padarpani	355
523	Paddi Kona Mal.	376
524	Paddi Kona Ryt.	375
525	Padritalai Mal.	273
526	Padritola	633
527	Padritola Ryt.	632
528	Paharuwa Mal	471
529	Paharuwa Ryt.	470
530	Pahatsara (F. V.)	133
531	Pahatsara Mal	134
532	Palki Ryt.	527
533	Panganiya	616
534	Papri Kala	107
535	Papri Khurd	106
536	Parapani	676
537	Partala	207
538	Patehara	233
539	Patha	167
540	Patha chaurai	83
541	Pathadeogaon	299
542	Patharkata	550
543	Patharri	256
544	Patpara	586
545	Patpara Ryt.	587
546	Pauniya Mal.	31
547	Pauniya Ryt.	32
548	Payali	625
549	Paylibahur	300

ALPHABETICAL LIST OF VILLAGES

DISTRICT MANDLA

S.No.	Name of Village	Location Code No.
1	2	3
	Niwas Tahsil—*contd.*	
550	Payli Ghughari Mal	466
551	Payli Ghughari Ryt.	465
552	Phadki Ryt.	275
553	Phulwahi Ryt.	609
554	Pindrai (Khpa)	127
555	Pindrai Mal (Maneri)	592
556	Pindrai Mal. (Shahajpuri)	160
557	Pindrai Ryt. Maneri	591
558	Pindrai Ryt. (Sangwa)	159
559	Pindrukhi	691
560	Pindrukhi Ryt.	693
561	Pipardahi	108
562	Pipariya Ryt. (Bhanpur).	599
563	Pipariya Kalan (Bilgaon)	525
564	Pipariya (Kasturi)	451
565	Pipariya (Khamhariya)	185
566	Pipariya (Kutdar)	410
567	Pipariya (Magardha)	102
568	Pipariya Mal (Bhamha)	430
569	Pipariya Mal (Bijaypur)	94
570	Pipariya (Singhpur)	295
571	Pipariya Ryt.	93
572	Pipariya Ryt. (Rawankund)	409
573	Pipradi Ryt.	507
574	Pitri Mal.	496
575	Pitri Ryt.	495
576	Pondi Kohka	346
577	Pondi Mal. Padari Talai	272
578	Pondi Ryt. Naijhar	271
579	Podi (Sidho)	574
580	Pondi Bhanwarda	46
581	Pondi Mal. (Barauda)	504
582	Pondi Mal. (Nagrar)	54
583	Pondi Mal. (Sunwarsa)	517
584	Pondi (Mool Dongri)	141
585	Pondi Ryt. (Chaurai)	75
586	Pondiwara	163
	R	
587	Rachho Mal.	531
588	Radhopur	575
589	Radhopur Ryt.	573
590	Raipura	489
591	Rai Ryt.	653
592	Rakhi	579
593	Rakhi Ryt. (Rampuri)	578
594	Rakhi (Umariya)	683
595	Rampuri (Deori)	381
596	Rampuri (Rakhi)	580

S.No.	Name of Village	Location Code No.
1	2	3
	Niwas Tahsil—*contd.*	
597	Rampuri Ryt. (Rakhi)	577
598	Ramtila	76
599	Rangaon Mal	536
600	Rausar	302
601	Rawankund	411
602	Redam (F. V.)	318
603	Rengajhori	157
604	Rojkund	89
	S	
605	Saha	244
606	Sahajpuri	161
607	Sahjani	200
608	Sajpani (F. V.)	213
609	Saktibhagdu Mal	439
610	Saktibhagdu Ryt.	438
611	Salaiya (F. V.)	23
612	Salaiya (F. V.)	614
613	Salaiya (Guwara)	240
614	Salaiya (Magar)	484
615	Salaiya Mal (Barangda)	22
616	Salaiya (Maneri)	139
617	Salhenghori Ryt. (Kaudiya)	417
618	Salhepani (Dobhi)	210
619	Salhepani (Padariya)	66
620	Samaiya (Rampuri)	297
621	Samanpura	440
622	Samanpura Ryt.	407
623	Samnapur (Auriya)	3
624	Samnapur (Bhainswahi)	60
625	Samnapur (Dehra)	169
626	Sangrampur	508
627	Sangrampur Ryt.	509
528	Sangwa	147
629	Sangwa Mal	452
630	Sarai Mal	448
631	Sarangpur	601
632	Sarsa Ryt.	663
633	Sarasdoli (Mahadwani)	624
634	Sarasdoli Ryt.	420
635	Sarasdali Ryt. (Khairda)	629
636	Sarsi	665
637	Sarsi Ryt.	664
638	Saraswahi (Kapa)	472
639	Saraswahi Ryt. (Mahras Seoni)	293
640	Saraswahi (Umariya)	395
641	Sarwahi Mal	424
642	Sarwahi Ryt.	423
643	Satpahari Mal	238

ALPHABETICAL LIST OF VILLAGES

DISTRICT MANDLA

S.No.	Name of Village	Location Code No.
1	2	3
	Niwas Tahsil—*contd.*	
644	Satpahari Ryt.	329
645	Seoni Block Ryt.	276
646	Seoni Mal.	277
647	Shahpur	118
648	Shahpura	540
649	Sichauli Dhangaon Ryt.	498
650	Sidho	571
651	Sidho Ryt.	570
652	Sigodha	170
653	Sikosi	187
654	Silthar Ryt.	598
655	Simariya Ryt.	263
656	Singhanpuri (Ghughari)	248
657	Singhanpuri (Jiwara)	63
658	Singhanpuri (Tilgaon)	222
659	Singhpur	298
660	Sodhan Pipariya	26
661	Sodhar	194
662	Sudgaon Ryt.	675
663	Suhgi Mal	505
664	Sukhari Sangrampur	331
665	Sukhlaundi	680
666	Sukhram	249
667	Sunwarsa Mal	516
668	Surajpura Mal (Mangela)	537
669	Surajpura (Panganiya)	618
670	Surangwani (F.V.)	177
	T	
671	Takbeli	43
672	Tala	654
673	Tarbani (Dobhi)	212
674	Tarwani (Dungariya)	7
675	Tatighat	165
676	Taurdara	369
677	Tauri Ryt. (Hathitara)	321
678	Tawri Ryt. (Khajari)	679
679	Tendudih	635
680	Tendudih Ryt.	636
681	Tenduwar Mal.	380
682	Tenduwar Ryt.	379
683	Than Amgaon Ryt.	312
684	Tikarabandha	605
685	Tikara Khamhariya	406
686	Tikara Maheshpuri (F.V.)	584
687	Tikara Sarai *Alias* Bansa	396
688	Tikariya (Bamhori)	100
689	Tikariya Narayanganj	232
690	Tikariya (Suhgi)	506
	Niwas Tahsil—*concld.*	
691	Tilgaon	223
692	Tinsai	154
	U	
693	Udaipura (Dobhi)	4
694	Udaipur (Niwarinadi)	115
695	Umariya Mal. (Sukhlaundi)	682
696	Umariya Rausar	301
697	Umariya Ryt. (Pondi)	519
698	Umariya Ryt. (Sukhlaundi)	681
699	Umariya Saraswahi	397
	Dindori Tahsil	**34/2**
	A	
1	Adhyar Khoh Ryt.	340
2	Ajgar (F. V.)	572
3	Ajhwar Mal.	61
4	Ajhwar Ryt.	60
5	Akhrad Mal.	82
6	Alauni Ryt.	287
7	Amachuha	124
8	Amadongri	427
9	Amakhoh	322
10	Amnipipariya Mal.	10
11	Amnipipariya Ryt.	11
12	Amarpur Ryt.	293
13	Amgaon Ryt.	264
14	Anakheda Ryt.	42
15	Andai Ryt.	392
16	Angai Mal.	437
17	Angwar Ryt.	359
18	Audhera	366
19	Atariya Mal.	453
20	Atariya Ryt.	454
21	Atariya Ryt.	343
22	Atariya Ryt.	371
23	Atariya *alias* Kikarjhir Ryt.	248
	B	
24	Bachhargaon Mal.	208
25	Bachhargaon Ryt.	209
26	Bachhargaon Ryt.	382
27	Baghad Mal.	68
28	Bagharra Ryt.	19
29	Baghreli Khurd Mal.	450
30	Baghreli Ryt.	449
31	Baghreli Sani	435
32	Baharpur Ryt.	537

ALPHABETICAL LIST OF VILLAGES

DISTRICT MANDLA

S. No.	Name of Village	Location Code No.
1	2	3
	Dindori Tahsil—*contd.*	
33	Bahera Mal.	228
34	Bahera Ryt.	229
35	Bahewa Mal.	271
36	Baidra Ryt.	87
37	Bajag Mal.	438
38	Bajag Ryt.	439
39	Balhi Mal.	143
40	Ballarpur Mal.	237
41	Balpur Mal.	130
42	Balpur Ryt.	131
43	Bamhani *alias* Dhanadongri	469
44	Bamhani Mal.	413
45	Bangwar Ryt.	398
46	Bano Ryt.	336
47	Barbaspur Mal.	515
48	Barbaspur Mal.	126
49	Barbaspur Ryt.	125
50	Barbaspur Ryt.	277
51	Barchha Mal.	134
52	Barchha Ryt.	135
53	Barenda Ryt.	522
54	Bargai Mal.	145
55	Barga Mal	383
56	Barga *alias* Nayegaon Ryt.	160
57	Bargaon	206
58	Bargaon Ryt.	404
59	Bargaon Ryt.	503
60	Bargi Ryt.	375
61	Barkhoh Ryt.	48
62	Barnai Mal.	490
63	Barsingha Mal.	297
64	Barsingha Ryt.	292
65	Barsot Mal.	455
66	Barwara Ryt.	86
67	Basi Deori Ryt.	77
68	Basaniya Mal.	90
69	Basaniya Ryt.	219
70	Batiya Ryt.	317
71	Batondha Mal.	21
72	Bawli (F. V.)	590
73	Bhaganwara Ryt.	319
74	Bhais Lagan Mal.	106
75	Bhais Lagan Ryt.	107
76	Bhaiswahi Ryt.	276
77	Bhajitola Mal.	368
78	Bhajitola Ryt.	367
79	Bhakha Mal.	295
80	Bhakha Ryt.	296
81	Bhalapuri Ryt.	346

S.No.	Name of Village	Location Code No.
1	2	3
	Dindori Tahsil—*contd.*	
82	Bhalkhoha Mal.	475
83	Bhalkhoha Ryt.	477
84	Bhalu Chuha	370
85	Bhanpur Mal.	431
86	Bhanpur Ryt.	335
87	Bhapsa Ryt.	274
88	Bhardwara Ryt.	12
89	Bharwai Mal.	110
90	Bhilaniya Mal.	441
91	Bhim Kundi Mal.	494
92	Bhoka Dongri	202
93	Bhudkur Ryt.	96
94	Bhursi Mal.	433
95	Bhusanda Mal.	523
96	Bhusanda Ryt.	526
97	Bichhiya Mal.	234
98	Bija Ryt.	342
99	Bijapuri	365
100	Bijora (F. V.)	594
101	Bijora Mal.	429
102	Bijora Mal.	119
103	Bijori Mal.	291
104	Bijori Ryt.	290
105	Bijhori Mal.	194
106	Bilai Khar Mal.	446
107	Bilai Khar Ryt.	348
108	Bilasar Mal.	299
109	Bilgaon Mal.	260
110	Biparha (F. V.)	611
111	Bital Bahera (F. V.)	554
112	Bitanpur Ryt.	379
113	Bithaldeh Ryt.	529
114	Bodhghundi Ryt.	320
115	Bona (F. V.)	580
116	Bondar Mal.	213
117	Bondar Ryt.	505
118	Boodan Ryt.	66
119	Budhgaon Mal.	189
120	Budhgaon Ryt.	188
121	Budhrukhi Mal.	231
122	Bundela Ryt.	512
123	Chakmi Mal.	542
124	Chakmi Ryt.	543
125	Chakrar *alias* Pochdih (F. V.)	606
126	Chanda (F. V.)	584
127	Chandna Ryt.	473
128	Chandpur Mal.	265

ALPHABETICAL LIST OF VILLAGES

DISTRICT MANDLA

S.No.	Name of Village	Location Code No.
1	2	3
	Dindori Tahsil—*contd.*	
129	Chandol Ryt.	23
130	Chandragarh (F.V.)	555
131	Chandrani Mal.	373
132	Chandrani Ryt.	405
133	Chapwar Ryt.	401
134	Chargaon Ryt.	162
135	Charpani Ryt.	321
136	Chatiya Mal.	64
137	Chatiya Mal.	257
138	Chaliya Ryt.	258
139	Chatuwa Mal.	240
140	Chaura dadar	602
141	Chaura Mal.	151
142	Chaura Ryt.	150
143	Chaura Ryt.	301
144	Chhapri Mal.	167
145	Chhapri Ryt.	168
146	Chhatpara Ryt.	397
147	Chhidgaon Mal.	149
148	Chhidgaon Mal.	358
149	Chhidgaon Ryt.	141
150	Chhidgaon Ryt.	357
151	Chhiwali Mal.	16
152	Chhiwali Ryt.	15
153	Chichringpur Ryt.	25
154	Chuhchuhi Mal.	520
155	Chuhchuhi Ryt.	519
156	Churiya Nayegaon Ryt.	147
	D	
157	Daldal (F. V.)	600
158	Damititrahi Ryt.	403
159	Dand Bichhiya	185
160	Dand Widaypur Mal.	115
161	Dand Widaypur Ryt.	116
162	Darri Mohgaon Mal.	52
163	Deokara (F. V.)	552
164	Deora Mal.	113
165	Deori	241
166	Deori Mal.	103
167	Deori Mal.	302
168	Deori Ryt.	513
169	Deori Ryt.	104
170	Dewalpur Ryt.	363
171	Dhadhpathara (F. V.)	605
172	Dhamangaon Mal.	132
173	Dhanoli Mal.	451
174	Dhanoli Ryt.	354
175	Dhanras	468

S.No.	Name of Village	Location Code No.
1	2	3
	Dindori Tahsil—*contd.*	
176	Dhanuwa Sagar	251
177	Dhanwasi Ryt.	273
178	Dhaurai Ryt.	175
179	Dhawa (F. V.)	570
180	Dholbija (F. V.)	562
181	Dhondh Mal.	422
182	Dhorai Mal.	181
183	Dhurra Mal.	105
184	Dindori Mal.	309
185	Diwari Mal.	332
186	Diyawar Mal.	85
187	Diyawar Ryt.	43
188	Domuhani (F. V.)	607
189	Dudhera Ryt.	411
190	Dudhimajholi Ryt.	7
191	Dugariya Ryt.	390
192	Duhania Ryt.	22
193	Dullopur Mal.	120
194	Dullopur	428
195	Dundi Sarai Ryt.	325
196	Dungariya Mal.	294
197	Duniya Mal.	67
198	Fadki Mal.	142
	G	
199	Gada Sarai Mal.	459
200	Ganeshpur Mal.	54
201	Ganeshpura Mya Dhangaon Ryt.	53
202	Gangpur Mal.	178
203	Ganjra Ryt.	278
204	Gannaguda	458
205	Ganwahi Mal.	63
206	Garkamatta Ryt.	495
207	Gaura Kanhari (F. V.)	567
208	Ghanaghat	183
209	Ghanamar Mal.	102
210	Ghatha Ryt.	415
211	Ghiori Ryt.	328
212	Ghopatpur Mal.	420
213	Ghopatpur Ryt.	448
214	Ghurghuti (F. V.)	563
215	Ghurkuta (F. V.)	574
216	Ghusiya Mal.	50
217	Ghusiya Ryt.	51
218	Ghutai Ryt.	430
219	Gidha	187
220	Girwarpur Mal.	220

ALPHABETICAL LIST OF VILLAGES

DISTRICT MANDLA

S.No.	Name of Village	Location Code No.
1	2	3
	Dindori Tahsil—*contd*.	
221	Girwarpur Ryt.	222
222	Githouri Ryt.	314
223	Gopalpur Mal.	108
224	Gopalpur Mal.	540
225	Gorakhpur (F. V.)	560
226	Gorakhpur	369
227	Gorakhpur Mal.	480
228	Gorakhpur Ryt.	123
229	Gorakhpur Ryt.	479
230	Gurumgaon Mal.	215
231	Gurumgaon Ryt.	216
232	Guwara Ryt.	92
233	Gwara Ryt.	27
234	Gwari Ryt.	476
	H	
235	Hadsingri Ryt.	416
236	Haldi Kareli (F. V.)	564
237	Harra Mal.	190
238	Harra Tola	496
239	Hathkata (F. V.)	556
240	Hinota Mal.	118
	I	
241	Imlai Mal.	172
242	Imlai Ryt.	171
	J	
243	Jagatpur (F. V.)	593
244	Jaitpuri (F. V.)	558
245	Jalda (F. V.)	579
246	Jaldhara (F. V.)	545
247	Jalegaon Ryt.	331
248	Jarasurang	406
249	Jarasurang Mal.	518
250	Jarasurang Ryt.	521
251	Jamgaon Mal	3
252	Jampani (F. V.)	588
253	Jamuniya	249
254	Jata Mal.	59
255	Jata Ryt.	58
256	Jata Dongri Mal.	362
257	Jata Dongri Ryt.	361
258	Jhamul Banjra (F. V.)	568
259	Jhankhi Mal.	388
260	Jhanki Mal.	531
261	Jhanki Ryt.	530
262	Jhankhi Ryt.	389
263	Jharna Ghughri (F. V.)	557

S.No.	Name of Village	Location Code No.
1	2	3
	Dindori Tahsil—*contd*.	
264	Jhilmila Ryt.	259
265	Jhinjhri Mal.	211
266	Jilan (F. V.)	571
267	Jogigwara (F. V.)	589
268	Jogi Tikariya Mal.	117
269	Jugde Ryt.	536
270	Junwani Mal.	155
271	Junwani Ryt.	329
	K	
272	Kabir Chabutra	592
273	Kachnari Ryt.	161
274	Kailwara Ryt.	2
275	Kamko Ryt.	307
276	Kamko Mohaniya Ryt.	326
277	Kamra Sondha Ryt.	281
278	Kanai Sangwa Mal.	238
279	Kanchanpur	225
280	Kanda Tola *alias* Milki Dadar (F.V.)	612
281	Kandawani	578
282	Karanjiya Mal.	502
283	Karanjiya Ryt.	504
284	Karanpura Mal.	253
285	Karegaon Ryt.	414
286	Karonda Ryt.	207
287	Karopani	192
288	Karoundi Mal.	491
289	Karoundi Ryt.	533
290	Kasai Sondha Mal.	44
291	Katigahan Ryt.	517
292	Kendra Bahara (F. V.)	604
293	Keolari Mal.	351
294	Keolari Mal.	214
295	Keolari Mal.	156
296	Keolari Ryt.	409
297	Keolari Ryt.	41
298	Keolari Ryt.	157
299	Keolari Mya Bamhni Ryt.	396
300	Khairda Ryt.	159
301	Khajri Mal.	255
302	Khajri Ryt.	256
303	Khalhe Bhawarkhandi Ryt.	83
304	Khamha Mal.	224
305	Khamhariya Mal.	40
306	Khamhariya Mal.	372
307	Khamhariya Mal.	516
308	Khamhariya Ryt.	221
309	Khamhariya Ryt.	527
310	Khamhariya Ryt.	327

ALPHABETICAL LIST OF VILLAGES

DISTRICT MANDLA

S.No.	Name of Village	Location Code No.
1	2	3
	Dindori Tahsil—*contd*.	
311	Khamharia Ryt.	39
312	Khamhar Khudra Ryt.	539
313	Khamhera (F. V.)	582
314	Khamhi Mal.	139
315	Khamhi Mal.	395
316	Khamhi Ryt.	140
317	Khannat	500
318	Khapripani (F. V.)	581
319	Khargahna	193
320	Khargahna Mya Basaniya	318
321	Kharidih (F.V.)	601
322	Khirsari	250
323	Khirsari	425
324	Khitgaon Ryt.	330
325	Khitouli Ryt.	339
326	Khudiya Mal.	306
327	Khudiya Ryt.	303
328	Khuddurpani	559
329	Khurpar Ryt.	154
330	Kikara talab Ryt.	460
331	Kikariya Ryt.	349
332	Kikariya Ryt.	400
333	Kirangi (Mal.)	499
334	Kisalpuri Mal.	165
335	Kioti Mal	242
336	Kiwad Ryt.	402
337	Kodiya	195
338	Kodwani (F. V.)	546
339	Kohka	184
340	Koko Ryt.	341
341	Koko Matta Mal.	305
342	Kooda Mal.	235
343	Kosamdih Mal.	210
344	Kui Mal.	74
345	Kukarramath	230
346	Kukariya Mal.	442
347	Kukariya Ryt.	443
348	Kurdar Ryt.	57
349	Kureli Ryt.	384
350	Kurkwara Mal.	136
351	Kurkwara Ryt.	137
352	Kutela Ryt.	407
353	Kuteli Dadar (F. V.)	595
354	Kutri Ryt.	509
	L	
355	Labeda Mal.	418
356	Ladra Dadar (F. V.)	610
357	Ladwani Ryt.	377

S.No.	Name of Village	Location Code No.
1	2	3
	Dindori Tahsil—*contd*.	
358	Lakhanpura Mal.	35
359	Lakhanpur Mal.	524
360	Lakhanpur Ryt.	337
361	Lakho	252
362	Lalpur Mal.	280
363	Lalpur Mal.	456
364	Lalpur Sani	474
365	Lamodha (F. V.)	575
366	Londajhir Mal.	17
367	Ludhra Ryt.	91
368	Lukdara Mal.	14
369	Lukdara Ryt.	13
370	Lutgaon Mal.	98
371	Lutgaon Ryt.	270
	M	
372	Madagour Mal.	380
373	Madagour Ryt.	381
374	Modiyaras	186
375	Madhopur	232
376	Madhopur Mal.	472
377	Madhopur Ryt.	81
378	Mainpuri Ryt.	275
379	Majhgaon Ryt.	538
380	Majhgaon Ryt.	345
381	Majhiya Khar Mal.	204
382	Majhiya Khar Ryt.	205
383	Makke Ryt.	29
384	Manauri Mal.	320
385	Mangarh Mal.	426
386	Manikpur Mal.	376
387	Manikpur Ryt.	478
388	Manki Ryt.	532
389	Manpur Ryt.	304
390	Margaon	353
391	Medhakhar Mal.	498
392	Mer Mal.	37
393	Midhali Ryt.	432
394	Migdi Mal.	111
395	Mighrodi Mal.	55
396	Mohanjhir Mal.	313
397	Mohanjhir Mal.	34
398	Mohanjhir Ryt.	312
399	Mohari Ryt.	338
400	Mohda Mal.	244
401	Mohgaon Mal.	266
402	Mohgaon Ryt,	88
403	Mohgaon Ryt.	24
404	Mohgaon Ryt.	508

ALPHABETICAL LIST OF VILLAGES

DISTRICT MANDLA

S.No.	Name of Village	Location Code No.
1	2	3
	Dindori Tahsil—*contd.*	
405	Mohgaon Ryt.	387
406	Mohiya *alias* Chhanta	243
407	Mohtmara	467
408	Mohti Ryt.	410
409	Morcha Mal.	31
410	Morcha Ryt.	30
411	Mudhiya Kalan	148
412	Mudhiya Khurd	146
413	Mudhiya Mal.	170
414	Mudki Mal.	62
415	Mudki Mal.	1
416	Mudki Mal.	114
417	Mugdara Ryt.	408
418	Mukutpur Ryt.	308
419	Mungela Ryt.	399
420	Murta Ryt.	334
421	Musamundi Ryt.	470
422	Musamundi Mal.	471
	N	
423	Nachunka Ryt.	89
424	Nagdawan Mal.	5
425	Nagdawan Ryt.	6
426	Nanda Mal.	286
427	Nanda Ryt.	285
428	Narayandih Mal.	79
429	Narayandih Ryt.	78
430	Nariya Mal.	127
431	Narigwara Ryt.	506
432	Nayegaon Mal.	94
433	Nayegaon Ryt.	95
434	Newsa Ryt.	284
435	Nighori Ryt.	333
436	Nigwani Mal.	177
437	Nimtola (F. V.)	608
438	Niwsa Mal.	385
439	Niwsa Mal.	84
440	Nunkhan Ryt.	49
	O	
441	Orai Mal.	180
	P	
442	Pachgaon Mal.	196
443	Pachgaon Ryt.	197
444	Padariya Dongri	445
445	Padariya Kalan	97
446	Padariya Mal.	246
447	Padariya Mal.	262

S.No.	Name of Village	Location Code No.
1	2	3
	Dindori Tahsil—*contd.*	
448	Padariya Mal.	109
449	Padariya Ryt.	158
450	Padariya Ryt.	352
451	Padariya Ryt.	263
452	Padariya Sarangpur Ryt.	26
453	Pakar Ryt.	20
454	Pakri Ryt.	486
455	Pakari Sodha (F.V.)	591
456	Pakar Mya Bagharra	18
457	Palki Mal.	133
458	Pandpur	596
459	Pandripani	599
460	Parasi Mal.	70
461	Parasi Ryt.	69
462	Paraswah Ryt.	463
463	Parsel Mal.	507
464	Parsel Ryt.	282
465	Parsel Ryt.	514
466	Patan Mal.	374
467	Patan Ryt.	481
468	Patan Mal.	457
469	Patangarh	482
470	Pathariya Ryt.	440
471	Pathar Kucha Mal.	464
472	Pathar Kucha Ryt.	465
473	Patkui (F V.)	547
474	Phathariya Ryt.	254
475	Phitari (F. V.)	573
476	Pindrukhi	283
477	Pindrukhi Mal.	447
478	Pindrukhi Mal.	191
479	Piparia Mal.	38
480	Pipariya Mal.	347
481	Pipariya Mal.	267
482	Pipariya Mal.	419
483	Pipriya Ryt.	269
484	Piparkhuta Mal.	484
485	Piparkhuta Ryt.	488
486	Piparwani (F. V.)	609
487	Pondi (F. V.)	577
488	Pondi Mal.	93
489	Pondi Ryt.	355
490	Pondi Ryt.	80
491	Prempur Mal.	310
492	Prempur Ryt.	311
	R	
493	Rahangi	227
494	Rahangi Mal.	176
495	Rahangi Mal.	316

ALPHABETICAL LIST OF VILLAGES

DISTRICT MANDLA

S. No.	Name of Village	Location Code No.
1	2	3
	Dindori Tahsil—*contd.*	
496	Rahangi Ryt.	485
497	Rahangi Ryt.	315
498	Rahnta Pakri Ryt.	525
499	Raily Mal.	8
500	Raily Ryt.	9
501	Raipura Mal.	173
502	Raipura Ryt.	174
503	Raitwar	501
504	Rakariya Ryt.	144
505	Ramgarh Mal.	289
506	Ramguda Mal.	72
507	Ramguda Ryt.	71
508	Ramhepur (F. V.)	550
509	Ramhepur	233
510	Ramnagar	492
511	Rampuri Mal.	166
512	Rangaon Ryt.	350
513	Rani Budhar (F. V.)	553
514	Ranjra Kheda (F. V.)	576
515	Rasoi Mal.	223
516	Ratna Ryt.	466
517	Ratna Mal.	461
518	Ruihni Sarai (F. V.)	569
519	Roosa Ryt.	101
520	Roosa Mal.	100
521	Roosa Mal.	487
522	Roosa Ryt.	489
	S	
523	Sadhwa Chhapar Mal.	535
524	Sahajpuri Ryt.	33
525	Sahjana Ryt.	541
526	Sahjara Ryt.	28
527	Sailwar Mal.	528
528	Sakke Mal.	163
529	Sakke Ryt.	164
530	Salaiya Mal.	272
531	Salaiya Ryt.	169
532	Salaiya Pandpur Mal.	393
533	Salheghori Mal.	386
534	Salheghori Ryt.	391
535	Saliwada Mal.	412
536	Saliwada Mal.	152
537	Saliwada Ryt.	153
538	Samardha (F. V.)	565
539	Samhar Mal.	261
540	Samnapur Mal.	364
541	Samnapur Ryt.	288
542	Sanjari Mal.	300
543	Sanjari Ryt.	298
544	Sarai Ryt.	4
545	Sarai (F. V.)	566
546	Sarai Mal.	378
547	Sarai Mal.	245
548	Sara Tola	497
549	Saraiha Ryt.	511
550	Saran garh Ryt.	323
551	Sarangpur Mal.	436
552	Sarastal Ryt.	75
553	Sarhari Mal.	239
554	Sarmapur Ryt.	122
555	Sarwahi Mal.	421
556	Senguda Ryt.	510
557	Shahpur Mal.	121
558	Shivri Mal.	199
559	Shobhapur Mal.	462
560	Sidholi Mal.	268
561	Silhari Ryt.	32
562	Silpidi (F. V.)	585
563	Silyari	203
564	Simariya	236
565	Singarpur Mal.	46
566	Singarpur Ryt.	47
567	Singar Satti Ryt.	452
568	Singhanpuri Ryt.	417
569	Singhpur Mal.	423
570	Singhpur Ryt.	424
571	Singhwara Ryt.	356
572	Sitalpani (F. V.)	583
573	Sonpuri Ryt.	483
574	Son Tirath (F. V.)	603
575	Soobkhar Mal.	182
576	Soobkhar Ryt.	179
577	Sukalpura Mal.	200
578	Sukalpura Ryt.	201
579	Sundarpur Ryt.	360
580	Sunha Dadar	198
581	Suniyamar Mal.	217
582	Sunpuri	212
583	Surajpura Mal.	128
584	Suraipura Ryt.	129
585	Surkhi (F. V.)	549
	T	
586	Tala Mal.	434
587	Tantar (F. V.)	586
588	Tarach (F. V.)	587
589	Tarera Mal.	493

ALPHABETICAL LIST OF VILLAGES

DISTRICT MANDLA

S.No.	Name of Village	Location Code No.
1	2	3
	Dindori Tahsil—*concld.*	
590	Tendumer Mohtara Ryt.	65
591	Tikariya Mal.	247
592	Tikariya Ryt.	344
593	Tikaria Ryt.	36
594	Tikra Bhawarkhedi (F. V.)	551
595	Tikri Mya Pipri Ryt.	76
596	Tirhuwa (F. V.)	597
597	Titrahi	226
598	Tyagpur	73
	U	
599	Udri Mal.	99
600	Udhor (F. V.)	598
601	Ufri Mal.	218
602	Ufri Mal.	544
603	Umardha (F. V.)	548
604	Umariya Ryt.	534
605	Umariya Ryt.	279
606	Umaria Ryt.	394
607	Usari Ghundi (F. V.)	561
	V	
608	Vicharpur Ryt.	112
609	Vidaypur Ryt.	138
610	Vikrampur Mal.	45
611	Vikrampur Mal.	444
612	Vinodi Mal.	56
	Mandla Tahsil	**34/3**
	A	
1	Achli	357
2	Aeri	591
3	Ahmadpur	635
4	Ahmadpur	542
5	Ahmadpur	287
6	Alipur	90
7	Amadongri	208
8	Amakhoh	124
9	Amanal	345
10	Amgahan	759
11	Amgahan (F. V.)	760
12	Amgawan	378
13	Amjhar	495
14	Amjhar	647
15	Amjhar Chak	138
16	Amjhar Mal.	137
17	Amwar Jar	824
18	Andiya	98
19	Andiya	485

S.No.	Name of Village	Location Code No.
1	2	3
	Mandla Tahsil—*contd.*	
20	Andiya *alias* Chhiwla Tola	562
21	Andiya Mal.	503
22	Andiya Ryt.	504
23	Anjni Mal.	785
24	Anjni Ryt.	786
25	Anjnia	634
26	Aroli Ryt.	175
27	Atarchuha	193
28	Atariya	7
29	Ataria	705
30	Atariya	58
31	Ataria (F. V.)	59
32	Ataria Ryt.	794
	B	
33	Babaiha Ryt.	292
34	Badhar	262
35	Badjhar Mal.	469
36	Badwar	845
37	Bagaspur	166
38	Bagha Andi Mal.	749
39	Baghrondi (F. V.)	654
40	Bagli	505
41	Bagli	215
42	Bahera Mal.	724
43	Baihar Mal.	151
44	Bahnga	256
45	Baigakheda (F. V.)	847
46	Baila	869
47	Baja	240
48	Bakaura	376
49	Bakchheradonoh	322
50	Bakchhera Gondi	301
51	Bakori	302
52	Bamhani	17
53	Bamhni	728
54	Bamhani	227
55	Bamhni	527
56	Bamhanidadar (F. V.)	715
57	Bamhori	277
58	Bandarwadi	868
59	Bandha	103
60	Banehari	589
61	Bania	515
62	Baniyagaon	164
63	Baniatara	308
64	Baniatara	427
65	Banjara Tola Ryt.	109
66	Banjhdih	474

ALPHABETICAL LIST OF VILLAGES

DISTRICT MANDLA

S. No.	Name of Village	Location Code No.
1	2	3
	Mandla Tahsil—*contd.*	
67	Banji	643
68	Barbaspur	346
69	Barbaspur	25
70	Barbaspur	228
71	Barbaspur	201
72	Bargaon (F. V.)	831
73	Bargawan	384
74	Bargi	164
75	Bariha	626
76	Barkheda	659
77	Barkheda Ryt.	717
78	Barrai Ryt.	608
79	Barwani	550
80	Basni Ryt.	830
81	Barwari	420
82	Basania	624
83	Basania	411
84	Batwar	199
85	Bhada	756
86	Bhadia	153
87	Bhadli	758
88	Bhugdu Mal.	791
89	Bhainsadah (F. V.)	288
90	Bhainswahi	523
91	Bhainswahi	36
92	Bhalapuri Ryt.	862
93	Bhaliwada Jar	83
94	Bhaliwada Mal.	82
95	Bhandartal	318
96	Bhanpur	520
97	Bhanpurkheda (F. V.)	694
98	Bhanpur Ryt.	772
99	Bhanpur Mal.	499
100	Bhanwarda	236
101	Bhapsa	622
102	Bhapsa	368
103	Bhapsa Mal.	849
104	Bharbheli	5
105	Bharbheli	161
106	Bharkhi Ryt.	787
107	Bhatiyatola	226
108	Bhawa Jar	400
109	Bhawa Mal.	399
110	Bhawan	661
111	Bhawartal	204
112	Bhima	735
113	Bhimdongri Ryt.	865
114	Bhimori	872
115	Bhimpura Ryt.	706
	Mandla Tahsil—*contd.*	
116	Bhonda	630
117	Bhogadwar Chak	135
118	Bhonkadeori	596
119	Bhudkar	541
120	Bhurkalkhapa Ryt.	271
121	Bhuwa Ryt.	689
122	Bichhiya	723
123	Bichua	251
124	Bija	609
125	Bijadandi	279
126	Bijatola Ryt.	746
127	Bijegaon	16
128	Bijegaon	209
129	Bijegaon	65
130	Bijora	555
131	Bilai Khar	844
132	Bilgaon	581
133	Bilgaon	414
134	Bilgaon Jar	819
135	Bilgarha Mal.	463
136	Bilgarha Ryt.	462
137	Binaika	351
138	Binjhi Mal.	479
139	Binjhia	360
140	Binori	11
141	Birsa Mal.	722
142	Bisandhar	582
143	Boda Chhapri	178
144	Boda Silli Ryt.	489
145	Bokar	640
146	Bori	86
147	Boripipardahi	69
148	Boria	241
149	Budhanwara	676
150	Budla	629
151	Bujbujia	266
152	Bundela	649
153	Bundeli Khoh	688
	C	
154	Chabi	508
155	Chalni	547
156	Chamarwahi	70
157	Chandgaon Ryt.	861
158	Chandia Jar	148
159	Chandia Mal.	149
160	Chandia Ryt.	699

ALPHABETICAL LIST OF VILLAGES

DISTRICT MANDLA

S.No.	Name of Village	Locatian Code No.
1	2	3
	Mandla Tahsil—*contd.*	
161	Chandwara	406
162	Chandwara Mal.	784
163	Chandwara Ryt.	783
164	Changaria	658
165	Chargaon	197
166	Chargaon	32
167	Chargaon	319
168	Charra	39
169	Chatuwa Khar	704
170	Chatuwa Mal.	355
171	Chaugan Ryt.	410
172	Chauranga Mal.	716
173	Chhapartala	744
174	Chhata Mal.	531
175	Chhatarpur	570
176	Chhatarwada	50
177	Chhichhari	196
178	Chhinda	31
179	Chhirpani Jar	390
180	Chhirpani Mal.	389
181	Chita Parwana	546
182	Chichgaon Chak	72
183	Chichgaon	71
184	Chichgaon Ryt.	73
185	Chicholi	33
186	Chilphi	653
187	Chiraidongri Jar	136
188	Chiraidongri Mal.	141
189	Chubhawal	473
190	Choba	516
191	Churia	548
192	Chutti Pondi	641
	D	
193	Dadargaon	584
194	Dadhi Ryt.	771
195	Daldala (F. V.)	471
196	Dalkaberpani	297
197	Dalka Gupangi	580
198	Darbara (F.V.)	838
199	Dariagondi	338
200	Derlwara Jar	81
201	Dei	727
202	Delha	89
203	Deodara	358
204	Deogaon	455
205	Deogaon	219
206	Deogaon (F.V.)	425
207	Deohara	529

S.No.	Name of Village	Location Code No.
1	2	3
	Mandla Tahsil—*contd.*	
208	Deori	110
209	Deori	21
210	Deori	464
211	Deori	313
212	Deoridadar	349
213	Deoridadar Mal.	788
214	Deori Ryt.	628
215	Dhamangaon	632
216	Dhamangaon	120
217	Dhamangaon	651
218	Dhamanpani	472
219	Dhanora	157
220	Dhangaon	615
221	Dhangaon	458
222	Dhangaon	588
223	Dhangaon Mal.	801
224	Dhangaon Mal.	323
225	Dhangaon Ryt.	324
226	Dhangaon Ryt.	800
227	Dhanpuri	147
228	Dhanpuri Ryt.	139
229	Dhanoli Ryt.	535
230	Dhanora	57
231	Dharampuri Mal.	707
232	Dharampuri Ryt.	708
233	Dharrachi	6
234	Dhatura	64
235	Dhaurgaon	232
236	Dhenko	836
237	Dhenko	553
238	Dhenko	231
239	Dhobawar	607
240	Dhoranala	250
241	Dhubani Mal.	808
242	Dhutka	337
243	Dhutka	206
244	Derlwara	684
245	Derlwara	80
246	Dithori	116
247	Diwara	214
248	Dobhi	112
249	Dobhi	41
250	Dongargaon	434
251	Dongar Mandla	557
252	Doni	104
253	Dooba	611
254	Dudadeh Ryt.	539
255	Duddum Mal.	75
256	Duddum Ryt.	76

ALPHABETICAL LIST OF VILLAGES

DISTRICT MANDLA

S.No.	Name of Village	Location Code No.
1	2	3
	Mandla Tahsil—*contd.*	
257	Dudhari	663
258	Dudka	398
259	Duladar	518
260	Dunda	118
261	Dundi	594
262	Dungra Ryt.	725
263	Dungariya	126
264	Dungariya	170
265	Dungariya	111
266	Dungaria	305
267	Dungariya	255
268	Dungariya	14
269	Dungariya	393
270	Dupta	460
	E	
271	Elahi	593
	F	
272	Fonk	741
273	Fulsagar	275
	G	
274	Gadia	657
275	Gaitra	755
276	Gajna	28
277	Gajraj	572
278	Gangora	212
279	Ganjipur	282
280	Ganwahi *alias* Dhanwahi	549
281	Garriyapand	556
282	Ghatiya	217
283	Ghagha	289
284	Ghateri	54
285	Ghateri	77
286	Ghont	666
287	Ghonta Ryt.	747
288	Ghoreghat Ryt.	533
289	Ghughra	381
290	Ghughra Mal.	475
291	Ghughri	566
292	Ghurghuti	532
293	Ghurwara	24
294	Ghutas	614
295	Githar	488
296	Githar Mal pahri	487
297	Gokalthana	93
298	Gonjhi	62
299	Gonijhi Mal.	354
300	Gonjhi Ryt.	353
301	Gopisani	612
302	Gorakhpur	429
303	Gorakhpur	620
304	Gorakhapur F. V,	512
305	Gorimati	347
306	Goura Chhapar	102
307	Gubri	681
308	Guda Anjania	341
309	Gudli	737
310	Guhyar	416
311	Gullukhoh	578
312	Gunegaon	191
313	Gunehra	738
314	Gupangi	334
315	Gurarkheda	339
316	Guwara	242
317	Guwara	573
318	Guwari	293
319	Gyaradongri	742
	H	
320	Harduwa	438
321	Harrabhat	734
322	Harrabhat Jar	394
323	Harrabhat Mal.	395
324	Harra tikir	415
325	Harratola	870
326	Harratola Ryt.	833
327	Harratola Ryt.	792
328	Hirapur	94
329	Hirdenagar	375
	I	
330	Imligohan	270
331	Imalia Ryt.	397
332	Imalia Mal.	396
333	Indra Mal.	480
334	Indra Ryt.	481
335	Indri (F. V.)	155
336	Indri Mal.	150
337	Indri Ryt.	864
338	Isharpur	616
339	Iashwarpur	87
	J	
340	Jagnathar	388
341	Jahar Mau	222
342	Jaidepur	130
343	Jailwara Ryt.	703
344	Jaitpuri	42

ALPHABETICAL LIST OF VILLAGES

DISTRICT MANDLA

S.No.	Name of Village	Location Code No.
1	2	3
	Mandla Tahsil—*contd.*	
345	Jaitpuri	842
346	Jaltara	45
347	Jamgaon	840
348	Jamgaon	84
349	Jamgaon Jar	85
350	Jamkhar	372
351	Jamunia	210
352	Jamunpani	312
353	Jantipur	352
354	Jaranga (F. V.)	466
355	Jarga	260
356	Jargi	258
357	Jewnara	53
358	Jhagul	171
359	Jhalpani (F. V.)	440
360	Jhalpani	439
361	Jhapul (F. V.)	713
362	Jhina (F. V.)	408
363	Jhigar Ghata	565
364	Jhigraghat	639
365	Jhilwani	95
366	Jhiria	119
367	Jhulpur	19
368	Jhulup	673
369	Jhunjhar Ryt.	540
370	Jhurgi Ryt.	500
371	Jiradoni Jar	818
372	Jogi Ludhiya	617
373	Jogisondha	697
374	Jujhari	290
375	Jujhari Ryt.	291
376	Juna Mandla	350
377	Junwani	586
	K	
378	Kachnari	524
379	Kachhari	20
380	Kajarwada	133
381	Kakaiya	207
382	Kaknu	557
383	Kamta Chak	158
384	Kamta Mal.	159
385	Kanchangaon	435
386	Kandra	571
387	Kanha (F. V.)	187
388	Kanhar	311
389	Kanhargaon	38
390	Kanhari	386
391	Kanhari Kalan	674

S.No.	Name of Village	Location Code No.
1	2	3
	Mandla Tahsil—*contd.*	
392	Kanhari Khurd	672
393	Karanjia Mal.	719
394	Karanjia Ryt.	718
395	Karegaon	501
396	Karela Ryt.	777
397	Kareli Ryt.	767
398	Kariyagaon	213
399	Kariwah	668
400	Karwahi	188
401	Kanskheda	645
402	Kasota	418
403	Kata Jar	203
404	Kata Mal.	202
405	Katanga Mal.	692
406	Katanga Ryt.	690
407	Katangi	310
408	Katangi	576
409	Katangi	667
410	Katangi (Simrha)	156
411	Katigahan Ryt.	745
412	Kathaidih Mal.	530
413	Kathautia	314
414	Katora	359
415	Kauwa Dongri	465
416	Keharpur	252
417	Keregaon	68
418	Kerpani	798
419	Kewlari	9
420	Kewlari	638
421	Kewlari Kalan	752
422	Kewari Khurd	753
423	Kewlari Ryt.	627
424	Kewlari Ryt.	790
425	Khaddeoria	366
426	Khaddeori	377
427	Khaddeori	797
428	Khaguwa	383
429	Khairi	272
430	Khairi	344
431	Khairi	436
432	Khairi	452
433	Khairi Mal.	507
434	Khairi Mal.	751
435	Khairi Ryt.	468
436	Khairi Ryt.	506
437	Khajri	585
438	Khalaudi Mal.	858
439	Khalondi Ryt.	696
440	Khalhe Githori	484

ALPHABETICAL LIST OF VILLAGES

DISTRICT MANDLA

S.No.	Name of Village	Location Code No.
1	2	3
	Mandla Tahsil— *contd.*	
441	Khalwara	294
442	Khalwara	300
443	Khamhriya	18
444	Khamhria	560
445	Khamharia	748
446	Khamharia (F. V.)	652
447	Khamharia Mal.	860
448	Khamharia Ryt.	774
449	Khamharia Ryt.	762
450	Khamaria	327
451	Khamariya	431
452	Khamrauti	625
453	Khamtipur	633
454	Khamtara	567
455	Khapa Kalan	247
456	Khapa Ryt.	107
457	Khari	221
458	Khari	295
459	Kharpariya	656
460	Kharra Chhapar Mal.	491
461	Kharra Chhapar Ryt.	490
462	Kharrajhar	403
463	Khatiya Narangi	180
464	Khatola	698
465	Khirahni	331
466	Khirkhiri	48
467	Khirsaroo	8
468	Khisaroo	128
469	Khisi (F. V.)	198
470	Khisi Mal.	476
471	Khoda Khudra	599
472	Khohri	113
473	Khonda Khudra	513
474	Khudia	348
475	Khudiya	561
476	Khudrah (F. V.)	848
477	Khuksar	167
478	Khuksar	303
479	Khulwa	689
480	Khulwa	679
481	Khursipar	44
482	Khursipar	108
483	Khursipar	259
484	Khursipar	2
485	Khursipar	813
486	Khursipar (F. V.)	866
487	Kikra (F. V.)	856
488	Kikra Mal.	857
489	Kindri	320
490	Kisli	537
491	Kisli Bhilwani	702
492	Kisli (F. V.)	186
493	Kisli Ryt.	712
494	Kohka	67
495	Kokiwada	29
496	Kokiwada Ryt.	30
497	Koko Ryt.	736
498	Kolamgahan	778
499	Kondia Ryt.	799
500	Korgaon	364
501	Kosamdongri	296
502	Kosamghat	343
503	Kosampani	675
504	Kota Sangwa	253
505	Kudadeori	268
506	Kudela Ryt.	743
507	Kudopani	417
508	Kudopani	448
509	Kudwan	373
510	Kumha Ryt.	779
511	Kumharra	563
512	Kumharra	646
513	Kumhi	592
514	Kumhli	770
515	Kuntidadargaon	543
516	Kuparia (F. V.)	333
517	Kurla	26
518	Kusmi	521
519	Kutarwani	619
520	Kuteli	261
521	Kutwahi	176
	L	
522	Lafan	595
523	Lafra	216
524	Lakhma Dungariya	101
525	Lalipur	361
526	Lalpur	1
527	Lalpur	854
528	Lamna	182
529	Lapti	631
530	Lato	551
531	Lawar Mal.	298
532	Lawar Ryt.	304
533	Limarua	237
534	Linga Mal.	437
535	Linga Ryt.	442
536	Lodha	511

ALPHABETICAL LIST OF VILLAGES

DISTRICT MANDLA

S.No.	Name of Village	Location Code No.
1	2	3
	Mandla Tahsil—*contd.*	
537	Lohra (F. V.)	740
538	Ludhiya	306
539	Ludhiya *alias* Imli Tola	597
540	Luri	841
541	Lutiya	401
542	Lutmara	3
	M	
543	Machharia Ryt.	263
544	Machla	422
545	Madai Jar	274
546	Madai Ryt.	273
547	Madanpur	545
548	Madhopur	387
549	Madhpuri	342
550	Madka Mal.	809
551	Madka Ryt.	810
552	Madwa Ryt.	815
553	Magdha	648
554	Mahli	598
555	Mahawal *alias* Dani Tola	621
556	Mainpuri	775
557	Majhgaon Mal.	828
558	Majhipur	695
559	Makke	92
560	Malara	205
561	Malara	254
562	Malari Chak	245
563	Maldha	123
564	Malpahri	486
565	Malpathar	257
566	Malwathar	568
567	Manadei	249
568	Mand	644
569	Manegaon (F. V.)	183
570	Manegaon Jar	144
571	Manegaon Mal.	142
572	Manegaon Mal.	766
573	Manga	574
574	Manga	218
575	Mangabeli	721
576	Mangabeli Ryt.	709
577	Mangli (F. V.)	867
578	Manikpur (F. V.)	802
579	Manikpur Mal.	190
580	Manikpur Ryt.	189
581	Maniya	97
582	Manoharpur	714
583	Manori	871
584	Manot Jar	443

S.No.	Name of Village	Location Code No.
1	2	3
	Mandla Tahsil—*contd.*	
585	Malgaon	855
586	Masna Mal.	811
587	Matigahan (F. V.)	700
588	Mawai Jar	321
589	Mawai Jar	814
590	Medha	843
591	Medhatal	660
592	Mirondgarh	316
593	Mircha Khairo (F. V.)	423
594	Mocha	181
595	Mohad	720
596	Mohgaon	402
597	Mohgaon	683
598	Mohgaon	248
599	Mohgaon	51
600	Mohgaon	768
601	Mohgaon	122
602	Mohgaon	96
603	Mohgaon	13
604	Mohgaon Chak	444
605	Mohgaon Jar	817
606	Mohgaon Mal.	482
607	Mohgaon Ryt.	446
608	Mohgaon Ryt.	780
609	Mohgaon Ryt.	478
610	Mohania Patpara	315
611	Motinala Mal.	852
612	Mubalsani Ryt.	682
613	Mudadih Mal.	454
614	Mudadih Ryt.	455
615	Mudiya Richka Ryt.	765
616	Mugdara	225
617	Mugwani Ryt.	496
618	Mungli	340
619	Munu *alias* Manori	419
620	Murari	15
621	Murgatola (F. V.)	129
622	Murkuta Ryt.	863
623	Murramkhap	379
624	Murta	812
	N	
625	Naharbeli	590
626	Naigawan Ryt.	733
627	Naiguwan Mal.	606
628	Naiguwan Ryt.	605
629	Naijhar	604
630	Nakawal	336
631	Nandram Ryt.	763
632	Nandia	246

ALPHABETICAL LIST OF VILLAGES

DISTRICT MANDLA

S.No.	Name of Village	Location Code No.
1	2	3
	Mandla Tahsil—*contd.*	
633	Nara	211
634	Nareni Mal.	391
635	Nareni Jar	392
636	Narharganj Ryt.	850
637	Nayegaon	374
638	Newsa Mal.	726
639	Newsa Mal.	853
640	Nidhani	412
641	Niwargaon	371
642	Niwari	91
643	Niwsa	623
644	Nunsarai Jar	820
	O	
645	Odhari	461
646	Oghat Khapri	380
647	Ohani	100
648	Ourai Mal.	665
649	Ourai Mal.	761
650	Ourai Ryt.	664
	P	
651	Paddi Kona	526
652	Padmi	370
653	Padaria	732
654	Padariya	278
655	Padariya Ryt.	409
656	Paijwara	307
657	Pakhwar Mal.	832
658	Palasundar	125
659	Palehra	407
660	Palki	519
661	Panarikheda (F. V.)	851
662	Panchhipani	497
663	Pand Kalan	558
664	Paraswada Chak	35
665	Paraswada Mal.	34
666	Paraswah	534
667	Parsatola Ryt.	789
668	Parsel	845
669	Patadeh	66
670	Patadei	494
671	Patan	552
672	Patha Sihora	27
673	Patpara	610
674	Patpara	184
675	Patpara Jar	825
676	Patpara Mal.	328
677	Patpara Ryt.	329

S.No.	Name of Village	Location Code No.
1	2	3
	Mandla Tahsil—*contd.*	
678	Patpar Singarpur	453
679	Payli Jar	60
680	Payli Mal.	61
681	Petegaon	244
682	Pindrai	46
683	Pindrai Padriya	22
684	Pipardon	575
685	Pipardon	140
686	Pipardarra	493
687	Pipardond *alias* Dukar ghati	603
688	Piparpani	367
689	Piparpani	447
690	Pipartola Mal.	223
691	Pipar tola Ryt.	224
692	Pipariya	12
693	Pipri Mal.	757
694	Pipri Ryt.	782
695	Pipariya	528
696	Piparia Ryt.	421
697	Piparia Khurd	509
698	Pondi	165
699	Pondi	264
700	Pondi	243
701	Pondi	284
702	Pondi	587
703	Pondi	49
704	Pondi	642
705	Pondi	74
706	Pondi *alias* Bahar Munda Ryt.	829
707	Pondi Mal.	498
708	Pondi Mal *alias* Bhaditola	445
709	Pondi Ryt.	441
710	Pondiwara	143
711	Potiya	10
712	Prempur	235
713	Pungaon Ryt.	803
714	Purwa	363
715	Putarra	4
716	Putwahi (F. V.)	145
	R	
717	Rahangi Ryt.	769
718	Rahangi (F. V.)	827
719	Raigaon	428
720	Raiwada	52
721	Rajo Mal.	710
722	Rajo Ryt.	711
723	Ram Khiria Ryt.	492
724	Rambag	362

ALPHABETICAL LIST OF VILLAGES

DISTRICT MANDLA

S.No.	Name of Village	Location Code No.
1	2	3
	Mandla Tahsil—*contd.*	
725	Ramgarhi	127
726	Ramhepur	579
727	Ramhepur	685
728	Ramnagar	332
729	Rampuri	78
730	Rampuri	459
731	Rampuri Mal.	79
732	Rumpuri Ryt.	804
733	Ramtila Jar	821
734	Rata	168
735	Ratanpur Ryt.	662
736	Rehta *alias* Muhania Jar	823
737	Rewtha	637
738	Richka Kalan	781
739	Rihangi	536
740	Roghat Mal.	795
741	Roghat Ryt.	796
742	Ronda (F. V.)	669
743	Rusa	618
	S	
744	Sagar	276
745	Sagonia	106
746	Sahajpuri Ryt.	764
747	Sahjar	510
748	Sailwara	559
749	Sainda (F. V.)	826
750	Sajalanghan (F. V.)	835
751	Sajpani	583
752	Sakari Jar	280
753	Sakri	467
754	Sakwah	365
755	Sakwah Kalan	131
756	Sakwah Ryt.	776
757	Salaiya	450
758	Salaiya Mal.	807
759	Salhe Danda	283
760	Salheghori	601
761	Saliwada	426
762	Saliwada Chak	56
763	Saliwada Chak	115
764	Saliwada Mal.	404
765	Saliwada Mal.	114
766	Saliwada Mal.	55
767	Saliwada Ryt.	405
768	Saliwada Ryt.	859
769	Salwah	544
770	Samnapur	773
771	Samnapur	88

S.No.	Name of Village	Location Code No.
1	2	3
	Mandla Tahsil—*contd.*	
772	Sangwa	63
773	Sankuhi (Silpuri)	265
774	Sarai Ryt.	793
775	Sara Ryt.	155
776	Sarasdoli	816
777	Sarasdoli Mal.	730
778	Sarasdoli Ryt.	731
779	Sarhi	693
780	Sarra Piparia	105
781	Sarri	132
782	Sathia (F. V.)	834
783	Semar Khapa	356
784	Semarkhapa	369
785	Sendwara	554
786	Sermi	754
787	Shahpur	650
788	Sijhora	737
789	Silghiti	564
790	Silgi	220
791	Silpur	267
792	Silpura (F. V.)	701
793	Silpuri	456
794	Silpuri *alias* Chhapri Ryt.	325
795	Silwani	160
796	Simaia (F. V.)	430
797	Simaria	317
798	Simariya	134
799	Simia Bhagpur	192
800	Simaria	837
801	Simariya	602
802	Simaria (F. V.)	636
803	Simariya Mal.	326
804	Singhori	613
805	Singanpuri	525
806	Sigarpur	449
807	Singarpur	433
808	Sonph Ryt.	174
809	Sonf (F. V.)	670
810	Sondha Mal.	805
811	Sondha Ryt.	806
812	Sondhar (F. V.)	200
813	Soobhewada	121
814	Sotiya	179
815	Sudgaon	424
816	Suktara	385
817	Sumaria (F. V.)	239
818	Sumaria Mal.	238
819	Sunehara Jar	822
820	Sunehara Mal.	239

ALPHABETICAL LIST OF VILLAGES

DISTRICT MANDLA

S.No.	Name of Village	Location Code No.
1	2	3
	Mandla Tahsil—*contd.*	
821	Sunehara Ryt.	230
822	Sunhara	23
823	Suntikri	413
824	Surajpur	382
825	Surajpura	286
826	Surajpura	37
827	Surajpura (F. V.)	839
828	Surangdeori	269
829	Surhala	671
830	Surhali	517
831	Surkhi	154
832	Surpati	169
	T	
833	Tabalpani	538
834	Taktaua	691
835	Tatri Mal	162
836	Tatri Ryt.	163
837	Telandeh	514
838	Tharka	234
839	Thebha	502
840	Thonda	285
841	Thonda	677
842	Tilai	152
843	Tilaipani	330
844	Tilari	177
845	Tindni	281
846	Tikariya	569
847	Tikariya	309
848	Tikariya	729
849	Tikariya	40
850	Tikraberpani	451
851	Tikarwara	233
852	Tikra Githori	477
853	Tikariya Mal.	750
854	Tuiyapani	47
855	Tumegaon	43
856	Turur (F. V.)	146
	U	
857	Umardih	117
858	Umardih	483
859	Umardih	195
860	Umardih	457
861	Umardih *alias* Padadar Ryt.	470
862	Umaria	600
863	Umaria	299
864	Umaria (F. V.)	655
865	Umaria Mal.	173
866	Umaria Ryt.	172
867	Umaria Ryt.	432
868	Umarwada	678
869	Urdali Mal.	686
870	Urdali Ryt.	687
871	Urwahi	522
	V	
872	Vallam Dungariya	99
873	Visanpura Ryt.	335

Mandla Tahsil—*concld.*

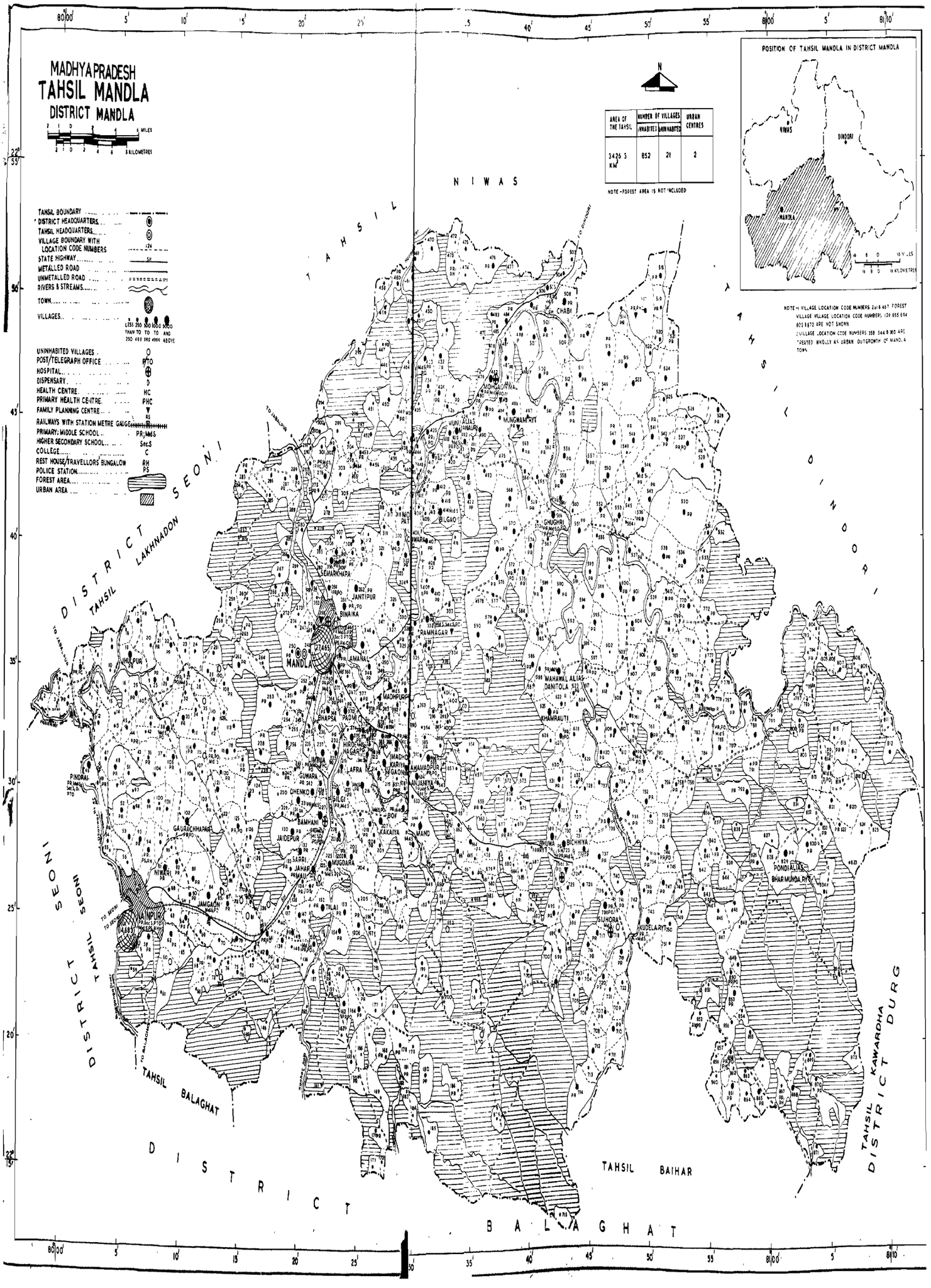
MADHYA PRADESH
TAHSIL MANDLA
DISTRICT MANDLA
2 1 0 2 4 6 MILES
3 2 1 0 2 4 6 KILOMETRES
N
AREA OF THE TAHSIL
NUMBER OF VILLAGES
INHABITED
UNINHABITED
URBAN CENTRES
3426 3 KM²
852
21
2
NOTE-FOREST AREA IS NOT INCLUDED
POSITION OF TAHSIL MANDLA IN DISTRICT MANDLA
NIWAS
DINDORI
MANDLA
TAHSIL BOUNDARY
DISTRICT HEADQUARTERS
TAHSIL HEADQUARTERS
VILLAGE BOUNDARY WITH LOCATION CODE NUMBERS
STATE HIGHWAY
METALLED ROAD
UNMETALLED ROAD
RIVERS & STREAMS
TOWN
VILLAGES
LESS THAN 250
250 TO 499
500 TO 999
1000 TO 4999
5000 AND ABOVE
UNINHABITED VILLAGES
POST/TELEGRAPH OFFICE
HOSPITAL
DISPENSARY
HEALTH CENTRE
PRIMARY HEALTH CENTRE
FAMILY PLANNING CENTRE
RAILWAYS WITH STATION METRE GAUGE
PRIMARY; MIDDLE SCHOOL
HIGHER SECONDARY SCHOOL
COLLEGE
REST HOUSE/TRAVELLORS BUNGALOW
POLICE STATION
FOREST AREA
URBAN AREA
NOTE-I VILLAGE LOCATION CODE NUMBERS 341 & 467 FOREST VILLAGE VILLAGE LOCATION CODE NUMBERS 129 655 694 803 & 872 ARE NOT SHOWN
2 VILLAGE LOCATION CODE NUMBERS 358 344 & 360 ARE CREATED WHOLLY AS URBAN OUTGROWTH OF MANDLA TOWN
TAHSIL NIWAS
DISTRICT SEONI
TAHSIL LAKHNADON
DISTRICT SEONI
TAHSIL BALAGHAT
DISTRICT BALAGHAT
TAHSIL BAIHAR
DISTRICT KAWARDHA
DISTRICT DURG
MANDLA
NIWAS
CHABI
MUNGWANI HY
BILGAO
GHUGHRI
SEMARKHAPA
JANTIPUR
BINAIKA
RAMNAGAR
MAHAWAL ALIAS DANITOLA
KHAMRAUTI
MADHPURA
BHAPSA
PADMA
HIRDI NAGAR
MADHO KARIYA
AHAMADPUR
MUJANIYA
GAON
AFRA
GUWARA
DHENKO
SILGI
BOY
KAKAIYA
BAMHANI
JAIDEPUR
SARRI
JAHAR MAU
MUGDARA
TILAI
GAURACHHAPAR
NIWARI
JAMGAON
MAINPUR
PINDRAI
BICHHIYA
SUHORA
KUDELARI
PONDI ALIAS BHARMUNDA HY
TO SEONI
TO LAKHNADON
TO DINDORI
TO JABALPUR

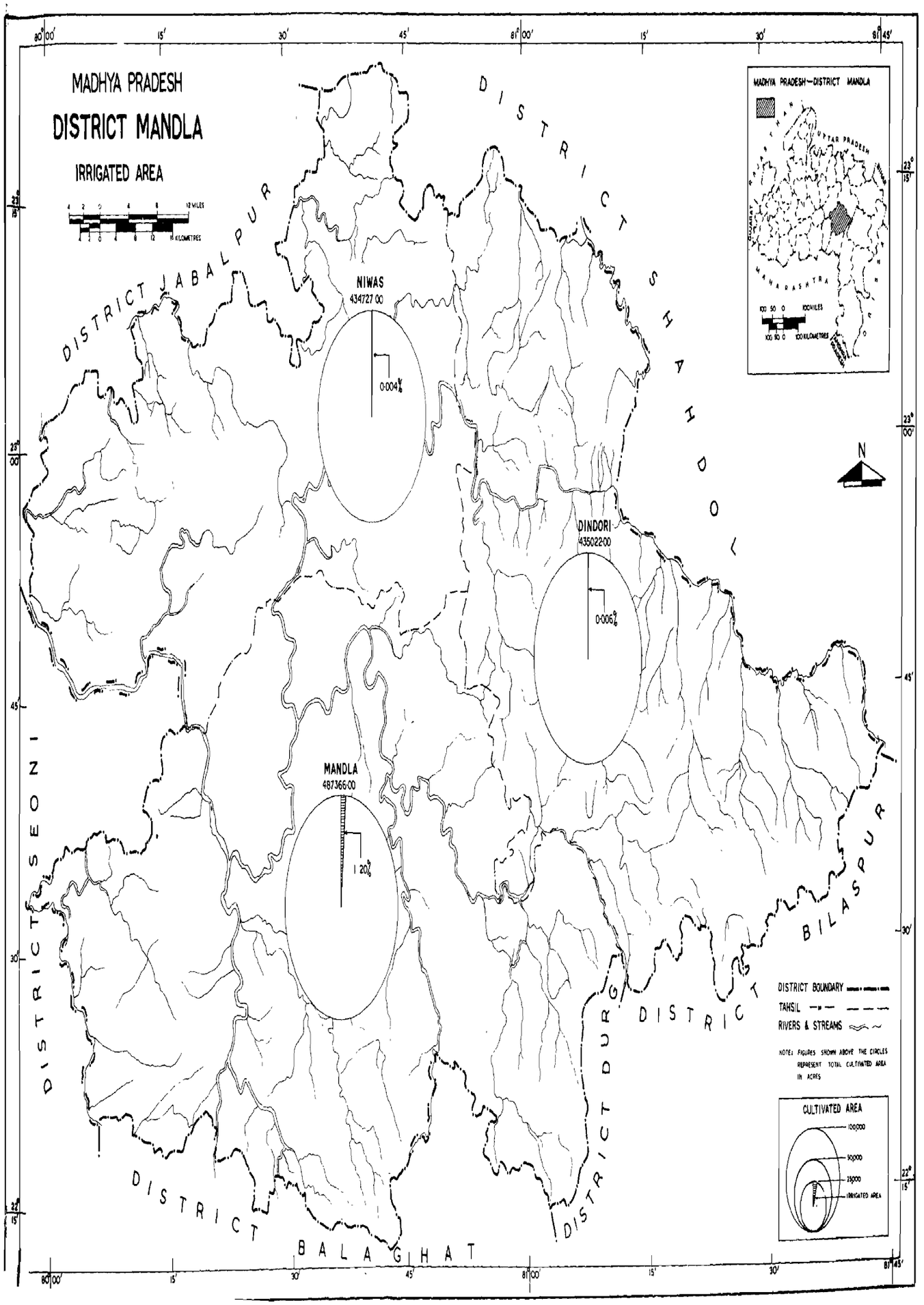
MADHYA PRADESH
DISTRICT MANDLA
IRRIGATED AREA
4 2 0 4 8 12 MILES
6 4 2 0 6 12 18 KILOMETRES
MADHYA PRADESH—DISTRICT MANDLA
UTTAR PRADESH
MAHARASHTRA
100 50 0 100 MILES
100 50 0 100 KILOMETRES
DISTRICT JABALPUR
DISTRICT SHAHDOL
NIWAS
434727·00
0·004%
DINDORI
435022·00
0·006%
MANDLA
487366·00
1·20%
N
DISTRICT SEONI
DISTRICT BILASPUR
DISTRICT DURG
DISTRICT BALAGHAT
DISTRICT BOUNDARY
TAHSIL
RIVERS & STREAMS
NOTE: FIGURES SHOWN ABOVE THE CIRCLES REPRESENT TOTAL CULTIVATED AREA IN ACRES
CULTIVATED AREA
100,000
50,000
25,000
IRRIGATED AREA
80°00′
15′
30′
45′
81°00′
81°45′
23°15′
23°00′
22°45′
22°30′
22°15′

MADHYA PRADESH
TAHSIL NIWAS
DISTRICT MANDLA



TAHSIL BOUNDARY
TAHSIL HEADQUARTERS
VILLAGE BOUNDARY WITH
-LOCATION CODE NUMBERS. ...DM...
STATE HIGHWAY ...SH...
METALLED ROAD
UNMETALLED ROAD
RIVERS & STREAMS

VILLAGES (LESS THAN 250 ● | 250 TO 499 ● | 500 TO 999 ● | 1000 TO 4999 ● | 5000 & ABOVE ●)

UNINHABITED VILLAGES ... O
POST/TELEGRAPH OFFICE ... P/TO
HOSPITAL; DISPENSARY ... ⊕; D
PRIMARY; HEALTH CENTRE PHC; HC
MATERNITY & CHILD WELFARE CENTRE ... MCW
FAMILY PLANNING CENTRE ... ▼
PRIMARY; MIDDLE SCHOOL ... PR; Mid.S
HIGHER SECONDARY SCHOOL ... Sec. S
REST HOUSE/TRAVELLER'S BUNGALOW RH
POLICE STATION ... PS
FOREST AREA ...

POSITION OF TAHSIL NIWAS IN DISTRICT MANDLA

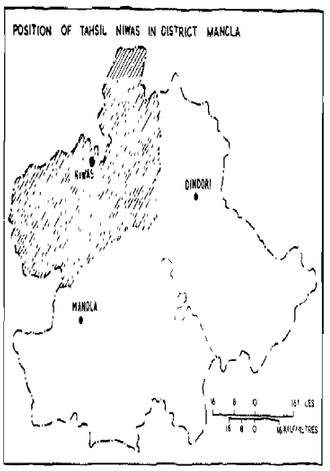

DISTRICT SHAHDOL
TAHSIL BANDHOGARH
DISTRICT JABALPUR
TAHSIL JABALPUR
TAHSIL SIHORA
TAHSIL DINDORI
TAHSIL MANDLA
DISTRICT SEONI
TAHSIL LAKHNADON
TO KATNI
TO BARELA
TO DINDORI
TO MANDLA
SHAHPURA
BARGAON (KARODI)
BANKI MAL
BICHHIYA
NIWAS
LAKHANPUR
SARASODI (MAHAWANI)
KATHAUTIYA
PADRIYA ALIAS NARAYANGANJ
KEHARI
Narmada River
Hiran River

AREA OF THE TAHSIL	NUMBER OF VILLAGES INHABITED	UNINHABITED	URBAN CENTRES
2577·8 Km²	655	44	–

NOTE: FOREST AREA IS NOT INCLUDED
2 VILLAGE L.C. NUMBERS 10, 11, 23, 25, 99, 251, 306, 309, 314, 347 & 447 ARE NOT SHOWN IN THE MAP

MADHYA PRADESH
TAHSIL DINDORI
DISTRICT MANDLA

3 2 1 0 1 2 3 4 5 MILES
3 2 1 0 1 2 3 4 5 6 KILOMETRES

N

NOTE :- FOREST AREA IS NOT INCLUDED

AREA OF THE TAHSIL	NUMBER OF VILLAGES		URBAN CENTRES
	INHABITED	UNINHABITED	
2272·4 Km²	589	23	1

NOTE :- (i) VILLAGE LOCATION CODE NUMBER 183 IS TREATED WHOLLY AS URBAN OUT GROWTH OF DINDORI TOWN AND
(ii) VILLAGE LOCATION CODE NUMBERS 1, 2, 3, 4, 5, 6, 7, 8, 9, 10, 11, 12, 13, 14, 15, 16, 17, 18, 19, 20, 21, 22, 23, 24, 25, 26, 27, 28, 29, 30, 31, 32, 33, 34, 35, 36, 37, 38, 39, 40, 41, 42, 43, 44, 45, 46, 47, 48, 49, 50, 51, 52, 53, 54, 55, 56, 57, 58, 59, 60, 61, 62, 63, 64, 65, 66, 67, 68, 69, 70, 71, 72, 73, 74, 75, 76, 77, 78, 79, 80, 81, 82, 83, 84, 85, 86, 87, 88, 89, 90, 91, 92, 93, 94, 95, 96, 97, 98, 99, 100, 101, 102, 103, 104, 105, 106, 107, 108, 109, 110, 111, 112, 113, 114, 115, 116, 117, 118, 119, 120, 121, 122, 123, 124, 125, 126, 127, 128, 129, 130, 131, 132, 133, 134, 135, 136, 137, 138, 139, 140, 141, 142, 143, 144, 145, 146, 147, 148, 149, 150, 151, 152, 153, 154, 155, 156, 157, 158, 159, 160, 161, 162, 163, 164, 165, 166, 167, 168, 169, 170, 171, 172, 173, 174, 175, 176, 177, 178, 179, 180, 181, 182, 183, 184, 185, 186, 187, 188, 189, 190, 191, 192, 193, 194, 195, 196, 197, 198, 199, 200, 201, 202, 203, 204, 205, 206, 207, 208, 209, 210, 211 ARE NOT SHOWN

TAHSIL BOUNDARY
TAHSIL HEADQUARTERS
VILLAGE BOUNDARY WITH LOCATION CODE NUMBER
STATE HIGHWAY, METALLED ROAD
UNMETALLED ROAD
RIVERS & STREAMS
TOWN
VILLAGES
UNINHABITED VILLAGES
POST / TELEGRAPH OFFICE
HOSPITAL
DISPENSARY / HEALTH CENTRE
PRIMARY HEALTH CENTRE
METERNITY & CHILD WELFARE CENTRE
PRIMARY, MIDDLE SCHOOL
HIGHER SECONDARY SCHOOL
REST HOUSE / TRAVELLORS BUNGALOW
POLICE STATION
FOREST AREA
URBAN AREA

POSITION OF TAHSIL DINDORI IN DISTRICT MANDLA

NIWAS
DINDORI
MANDLA
32 16 0 32 MILES
32 16 0 32 KILOMETRES

DISTRICT SHAHDOL
TAHSIL BANDHOGARH

DISTRICT SHAHDOL
TAHSIL SOHAGPUR

DISTRICT SHAHDOL
TAHSIL PUSHPARAJGARH

TAHSIL NIWAS

TAHSIL MANDLA

DISTRICT DURG
TAHSIL KAWARDHA

DISTRICT BILASPUR
TAHSIL MUNGELI

TO JABALPUR
TO MANDLA
TO RUDRA
TO SEVTHIA
TO KARIA CHAKOTRA

DINDORI
SHAHPUR MAL
KHUSIYA MAL
KILAPURI MAL
SARHARI MAL
MADIYARAS
PANARIYA KALAN
MOHWA ALAS CHANTA
SIMARIYADEO
PINDRUKH MAL
BUNORI MAL
MADHYA KHAR MAL
GADA SARAI MAL
MOHTARA
AMANPUR
CHANDRANI
SAHAPUR MAL
PUSAMUNDI MAL
GORKHPUR
KARANJIYA MAL

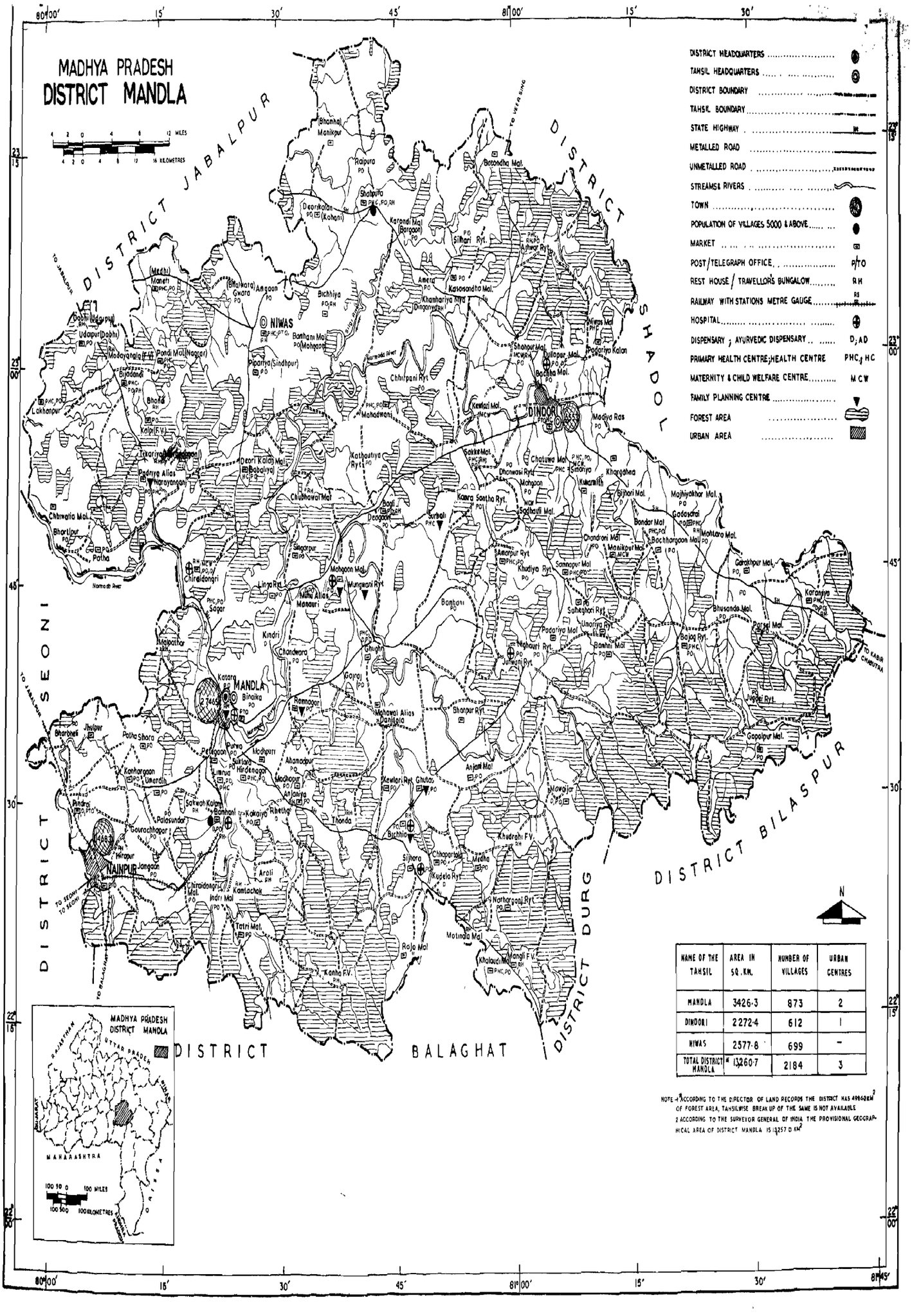

NAME OF THE TAHSIL	AREA IN SQ.KM.	NUMBER OF VILLAGES	URBAN CENTRES
MANDLA	3426·3	873	2
DINDORI	2272·4	612	1
NIWAS	2577·8	699	-
TOTAL DISTRICT MANDLA	8260·7	2184	3

NOTE → 1 ACCORDING TO THE DIRECTOR OF LAND RECORDS THE DISTRICT HAS 4966 SQ.KM. OF FOREST AREA, TAHSILWISE BREAK UP OF THE SAME IS NOT AVAILABLE
2 ACCORDING TO THE SURVEYOR GENERAL OF INDIA THE PROVISIONAL GEOGRAPHICAL AREA OF DISTRICT MANDLA IS 8257 SQ.KM.

VILLAGE AND TWON DIRECTORY

PART (X) A

EXPLANATORY NOTE

History :

Prior to 1951 there were no separate Census publications for every district. But at the time of preparatory arrangements for the first Census of Independent India, it was felt that Census statistics should be made available for smaller territorial units basic to the needs of an administration wedded to welfare of the masses. Accordingly, the scheme of District Census Handbooks was conceived and implemented. In view of the usefulness of separate publications for each district, further improvement was made at the time of 1961 Census by including non-Census data like climate, agriculture, co-operation, industry, banking, education, health, etc. An introductory note was also added to highlight the more striking features. Unfortunately the desire to make districtwise Census publication very comprehensive resulted in late availability of the books to the users. Therefore, the organisers of the 1971 Centenary Census decided in favour of splitting the District Census Handbooks into three parts and thereby release maximum data, as and when available, so that the publication may have a useful life of seven to eight years of inter-censal decennium.

Scope :

(a) Part A of the book is the Village and Town Directory. The Village Directory contains for each village particulars of amenities available in the field of education, medicine, power supply, drinking water supply, post and telegraph facilities and communications. In addition, data relating to particulars of land use, weekly market, places of religious, historical or archaeological interest in the village has also been included. The Town Directory gives for each town in the district in the form of suitable statements, the origin and status of the town administration, growth of population, functional category of the town, physical aspects and location, latest municipal financial statements, civic and other amenities, medical, educational and cultural facilities, trade, industry, commerce and banking facilities, population by religion, Scheduled Castes and Scheduled Tribes. The abbreviations used in the Directory have been explained separately.

(b) Part B contains for each village and town, the primary Census data incorporating area, occupied residential houses, number of households, total population and its break-up by sex, Scheduled Caste and Scheduled Tribe population, literate population and working population by nine broad categories.

(c) Part C will mainly incorporate the administrative statistics pertaining to the district in all the fields of development. The other Census tables pertaining to the district regarding language, religion, migration, etc., will also be reproduced. There will be a write-up indicating the changes in the socio-economic and demographic characteristics of the district in the last decade.

Village Directory :

This is in the form of one statement. Important statistics for each village have been given under the main head —Amenities and Land use data. Other information regarding nearest town with distance, market, staple food and places of religious, historical or archaeological interest have also been given in separate columns. The information regarding "Amenities" cover items like educational and medical institutions, power supply, drinking water, communications and post and telegraph. Under "Land Use", the break-up of the total area of the village has been indicated under sub-heads forest, irrigated, unirrigated, cultivable waste and area not available for cultivation.

(a) There are 2,184 villages in the three tahsils of the district and the number of villages, tahsil-wise, in 1961 and 1971 is as under :—

S.No.	Tahsil	1961	1971	Difference
1	2	3	4	5
1	Niwas	697	699	+2
2	Dindori	612	612	Nil
3	Mandla	872	873	+1
	Total	**2,181**	**2,184**	**+3**

It may be seen that there has been an increase of 2 villages in Niwas tahsil and increase of 1 village in Mandla tahsil. Thus there has been an increase of 3 villages in the district. The reasons for the difference are :—

(i) Niwas tahsil :—

(a) The following are the 2 new forest villages;—

S.No.	Name of village	1971 L.C. No.
1	2	3
1	Jhagarahata	514
2	Marhikachhar	617

(ii) Dindori tahsil :—

(a) Dindori village (1961 L.C. No. 170) has been treated as a town in 1971.

(b) Tikrabhawar Khedi (1971 L.C. No. 551), a forest village, has been included in the list of villages in 1971.

Thus there has been no change in the total number of villages in the tahsil.

(iii) Mandla tahsil :—

(a) The 4 forest villages with the following particulars are in fact situated in Baihar tahsil of Balaghat district but were wrongly shown in this tahsil in 1961 Census. The position has since been corrected in this Census :—

S.No.	Name of village	1961 L.C. No. (Mandla Tahsil)	1971 L.C. No. (Baihar Tahsil)
1	2	3	4
1	Rol	34/3/867	37/3/454
2	Benda	34/3/870	37/3/456
3	Ghuitola	34/3/869	37/3/466
4	Khirsadi	34/3/871	37/3/467

(b) Forest village, Jami (1961 L.C. No. 868) does not exist in this tahsil in 1971.

(c) The following 2 forest villages have been shown for the first time in this tahsil :—

S.No.	Name of village	1971 L. C. No.
1	2	3
1	Bhanpur Kheda	694
2	Jarang	466

(d) The following 3 villages which were treated as non-municipal urban area in 1961 have been included in the list of villages in this Census :—

S.No.	Name of village	1971 L.C. No.
1	2	3
1	Binjhia	360
2	Lalipur	361
3	Deodara	358

(e) Ghurghuti (Oraikheda) is a new forest village (1971 L.C. No. 532).

It may thus be seen that in this tahsil there has been a decrease of 5 villages and an increase of 6 villages resulting in an increase of one village.

The distribution of the village with reference to their area in acres is as shown in the inset table below :—

Area (in acres)	No. of villages
1	2
50 acres or less	1
51—100	4
101—200	42
201—500	344
501—1,000	878
1,001—2,000	766
2,001—5,000	133
5,001 acres and above	2
Area not available	14
Total	**2,184**

Area of 14 forest villages is not available and, therefore, they have not been considered in this note while discussing data regarding area. These villages are located in Niwas and Dindori tahsils.

The particulars of these villages are as indicated below :—

S.No.	Name of tahsil	Name of village	1971 L.C. No.
1	2	3	4
1	Niwas	Chimkatola	34/1/274
2	Niwas	Keriwah	34/1/279
3	Niwas	Keolari	34/1/309
4	Niwas	Redum	34/1/318
5	Niwas	Jugthar	34/1/324
6	Niwas	Garhi	34/1/483
7	Niwas	Jhagarahata	34/1/514
8	Niwas	Jaldhara	34/1/518
9	Dindori	Jaldhara	34/2/545
10	Dindori	Tikara Bhawarkhedi	34/2/551
11	Dindori	Ghurghuti	34/2/563
12	Dindori	Kutelidadar	34/2/595
13	Dindori	Neemtola	34/2/608
14	Dindori	Piparwani	34/2/609

Village, Jujhari (Ryt.) (L.C. No. 34/3/291) in Mandla tahsil has the smallest area of 34 acres and is located at a distance of 20 km. from the nearest town, Mandla, while village Ghusiya (Mal) (L.C. No. 34/2/50) in Dindori tahsil has the largest area of 5,050 acres in the district and is located at a distance of 22 km. from the nearest town, Dindori.

Out of 2,170 villages for which area figures are available, 878 villages are in the range of 501-1,000 acres, while 766 villages are in the range of 1,001-2,000 acres. Only 2 villages are in the range of 5,001 acres and above.

Maximum villages in Niwas and Mandla tahsils come within the area range of 501-1,000 acres, while in Dindori tahsil they come within the area range of 1,001-2,000 acres as will be seen from the following table containing tahsil-wise data :—

Area (in acres)	Niwas	Dindori	Mandla	Total
1	2	3	4	5
50 acres or below	..	—	1	1
51-100	1	1	2	4
101-200	17	9	16	42
201-500	108	88	148	344
501-1,000	299	227	352	878
1,001-2,000	237	238	291	766
2,001-5,000	29	41	63	133
5,001 & above	..	2	..	2
Area not available	8	6	..	14
Total	**699**	**612**	**873**	**2,184**

(*b*) *Educational Amenities*:—The total number of villages having various educational facilities within various distance ranges from the nearest town are as indicated in the inset table below:—

Distance from nearest town	Total No. of villages	Number of villages having: Primary School	Middle School	High or Higher Secondary School	College	Others
1	2	3	4	5	6	7
5 kms. or less	49	23	3	..	..	2
6—10 kms.	85	40	5	..	..	—
11—15 kms.	115	41	8	2	..	..
16—25 kms.	285	94	17	4	..	..
26—50 kms.	899	318	40	6	..	..
51—100 kms.	719	241	26	3	..	—
101—200 kms.	32	8	1	..	..	..
201 kms. & above	..	..	..	..	..	..
Total	**2,184**	**765**	**100**	**15**	..	**2**

Maximum number of villages (899) lie within the distance range of 26-50 km. and maximum number of villages having educational facilities also lie in this range. The number of educational institutions in the villages of different tahsils is as given below:—

S. No.	Tahsil	Number of Educational Institutions: High or Higher Secondary School	Middle School	Primary School	Others
1	2	3	4	5	6
1	Niwas	5	23	223	..
2	Dindori	2	30	212	..
3	Mandla	8	48	335	2
	Total	**15**	**101**	**770**	**2**

Five villages have two primary schools each, while one village has two middle schools. The

area of these villages with distances from the nearest town are indicated below:—

S.No.	Name of Village	Tahsil	L. C. No.	Area of the village in acres.	Distance from the nearest town in km. with name	Educational Institutions and number (if more than one)	
						Primary	Middle
1	2	3	4	5	6	7	8
1	Padaria (Narayanganj)	Niwas	34/1/228	813.00	Mandla 40.0	2	..
2	Sukulpura (Ryt.)	Dindori	34/2/201	729.00	Dindori 32.0	2	..
3	Keolari (Mal.)	Dindori	34/2/214	1,024.00	Dindori 31.0	2	..
4	Mohda *alias* chhanta	Dindori	34/2/243	1,324.00	Dindori 10.0	2	..
5	Hirdenagar	Mandla	34/3/375	1,466.00	Mandla 14.0	2	2
					Total	**10**	**2**

(*c*) *Medical facilities*:—The availability of medical facilities per 100 sq. kms. and, tahsil-wise, is as given in the following inset table:—

S.No.	Tahsil	Total area (in sq. kms.)	No. of medical institutions of any kind per 100 sq. kms.
1	2	3	4
1	Niwas	2,659.52	0.6
2	Dindori	2,587.00	1.0
3	Mandla	3,596.94	0.8

The above table will show that the villages of Dindori tahsil have, comparatively, greater medical facilities per 100 sq. kms. The number of medical institutions, tahsil-wise, is as indicated below:—

S.No.	Tahsil	Number
1	2	3
1	Niwas	16
2	Dindori	25
3	Mandla	28
	Total	**69**

The number of medical institutions in the rural areas of Niwas tahsil is comparatively less, while in the remainining two tahsils it is, by and large, uniform.

(*d*) *Power Supply*:-The number of villages having electric power supply within various distance ranges from the nearest town, are indicated in the inset table below:—

Distance from the nearest town	Total No. of villages	No. of villages with electric power supply
1	2	3
5 kms. or less	49	11
6—10 kms.	85	9
11—15 kms.	115	6
16—25 kms.	285	6
26—50 kms.	899	29
51—100 kms.	719	9
101—200 kms.	32	--
201 kms. and above	..	--
Total	**2,184**	**70**

It would be seen from the above that about 3 percent of the total number of villages have electricity and about 87 percent of them are in the distance range upto 50 kms. The number of villages having electric power supply, tahsil-wise, is as below:

S.No.	Tahsil	Total No. of villages	Villages having electric power supply	Percentage of villages covered by electricity
1	2	3	4	5
1	Niwas	699	23	3.43
2	Dindori	612	1	0.16
3	Mandla	873	46	5.27
	Total	**2,184**	**70**	

The percentage of villages (about 3) having electric power supply in the district is much less than the State average (about 7). Within the district, villages of Mandla tahsil have, comparatively, more of this facility (about 5 percent), while less than one percent villages of Dindori tahsil have electricity.

(*e*) *Communications:*—Total number of villages and the number of villages connected by different types of communications, falling in different distance ranges from the nearest town, are indicated in the inset table below:—

Distance from the nearest town	Total No. of villages	Number of villages connected by				
		Pucca road	Kutcha road	Pucca road & rail	Kutcha road & rail	Others
1	2	3	4	5	6	7
5 kms. or less	49	27	7	2	..	..
6—10 kms.	85	38	9	..	..	1
11—15 kms.	115	32	19	1	2	..
16—25 kms.	285	82	56	..	..	..
26—50 kms.	899	163	219	3	..	..
51—100 kms.	719	131	164	..	..	..
101—200 kms.	32	4	8	..	..	..
201 kms. & above	..	..	..	..	..	..
Total	**2,184**	**477**	**482**	**6**	**2**	**1**

Few villages are served by "Pucca" road. Out of 2,184 villages in the district, 959 villages are served by "pucca" or "kutcha" roads. The number of villages served by "pucca" roads, tahsil-wise, and the total number of villages with percentage covered are as under:—

S. No.	Tahsil	Total No. of villages	No. of villages having "Pucca" roads	Percentage
1	2	3	4	5
1	Niwas	699	127	18.17
2	Dindori	612	156	25.32
3	Mandla	873	200	22.90
	Total	**2,184**	**483**	

Comparatively, Dindori tahsil has better communication facilities, while Niwas tahsil has less of this facilitity. Very few villages are connected by railway.

(*f*) *Post and Telegraph.*— The total number of villages in the tahsils of the district having post offices and telegraph offices are given below:—

S. No.	Name of Tahsil	Total No. of villages	No. of villages having post offices	No. of villages having telegraph offices	No. of villages having Telephone
1	2	3	4	5	6
1	Niwas	699	26	2	1
2	Dindori	612	34	..	..
3	Mandla	873	47	1	..
	Total	**2,184**	**107**	**3**	**1**

The number of post offices per 100 sq. kms. area in each tahsil is as indicated in the following inset table:—

S.No.	Name of Tahsil	Total area (in sq. kms.)	No. of post offices per 100 sq. kms.
1	2	3	4
1	Niwas	2,659.52	1.0
2	Dindori	2,587.00	1.3
3	Mandla	3,596.94	1.3

Comparatively, rural areas of Niwas tahsil have less postal facility. Three villages have telegraph offices and one village has telephone facility. It may be mentioned that Niwas, which is the tahsil headquarter of Niwas tahsil, is not a town and has a telegraph office and telephone. The names and particulars of these villages are as under :—

S.No.	Tahsil	Name of Village having telegraph office		Name of Village having telephone office		Remarks
		Name	L.C. No.	Name	L.C. No.	
1	2	3	4	5	6	7
1	Niwas	Niwas	34/1/351	Niwas	34/1/351	
		Shahpura	34/1/540			
2	Mandla	Pindrai	34/3/46			

(*g*) *Staple food,*—"Kodo" "Kutki" and "Rice" constitute staple food in bulk of the villages of the district. Wheat and maize also constitute staple food but in less number of villages though the number of such villages in Mandla tahsil is quite significant.

(*h*) *Land Use Pattern.*— (i) According to the village papers about 12 percent of the area in the district is under forest. The percentage of the forest area, tahsil-wise, is as indicated below:—

S.No.	Name of Tahsil	Percentage
1	2	3
1	Niwas	7.69
2	Dindori	10.90
3	Mandla	16.11

It may be noticed that, comparatively, there is less forest area in Niwas tahsil, while about 16 percent area of Mandla tahsil is under forest. In Dindori tahsil about 11 percent area is under forest.

(ii) The net cropped area in the year 1969 increased by 47.77 percent as compared to the area in 1960-61. The percentage of area under irrigation to area under crops during the years 1960-61 and 1968-69 comes to 0.27 and 0.46, respectively. The area under irrigation during this period increased by 152.20 percent.

(iii) The following inset table shows the average percentage of cultivable waste per village in different distance ranges from the nearest town:—

Distance	No. of villages	Total cultivated land	Average cultivated land per village	Total cultivable waste	Average cultivable waste per village	Percentage of average cultivable waste per village to average cultivated land per village
1	2	3	4	5	6	7
5 kms. or less	49	32,584.00	664.98	6,064.00	123.76	18.61
6—10 kms.	85	52,629.00	619.16	11,644.00	136.99	22.13
11—15 kms.	115	72,501.00	630.44	14,282.00	124.19	19.70
16—25 kms.	285	179,019.00	628.14	34,799.00	122.10	19.44
26—50 kms.	894	542,572.00	606.90	93,122.00	104.16	17.16
51—100 kms.	712	467,550.00	656.67	96,137.00	135.02	20.56
101—200 kms.	30	10,260.00	342.00	5,637.00	187.90	54.94
201 kms. and above	14	..	..	..	..	..
Area not available	..	..	..	..	..	..
Total	**2,184**	**1,357,115.00**	..	**261,685.00**	..	..

Ordinarily, the nearer a village to an urban area, the lesser is the proportion of cultivable waste but the above inset table will show that there is some deviation in the distance ranges 11-15 km. to 26-50 km.

In the whole district, 261,685 acres (in round figures) of land has been classified as cultivable waste which constitutes about 12 percent of the total area of the villages in the district. The percentage of cultivable waste in each tahsil is as indicated below:—

S.No.	Name of tahsil	Percentage of cultivable waste
1	2	3
1.	Niwas	9.57
2.	Dindori	10.81
3.	Mandla	14.59

It would be seen that, comparatively, the percentage of cultivable waste in Niwas tahsil is less (about 10 percent) while it is maximum (about 15 percent) in Mandla tahsil.

Town Directory :

(a) This is in the form of seven Statements. But before discussing the information collected in the seven Statements, it would be better to first understand certain concepts which determines urban areas.

(i) *Definition of town.*—A 'town' in the 1961 Census was either (i) a Municipality, Cantonment or Corporation; or (ii) a habitation with a population of at least 5,000 with at least three-fourths of the adult male population engaged in non-agricultural pursuits. Accordingly there were 219 towns in the State. However, seven towns did not satisfy either the minimum population criterion or the one relating to

ratio of non-agricultural adult males being 75% or more. But the list already finalised was not changed subsequently; the reason for not disturbing the original list of towns was that as many as 14 habitations which did not satisfy one or the other of the criteria laid down earlier managed to get included in the list of towns as Municipalities and inclusion of seven more such towns was not supposed to introduce greater demographic distortion than what was already present. In the 1971 Census there was no material change in the concept of town and a list of 247 towns was prepared originally. Three more towns were added in the list due to fact that two places were declared as municipal and the third fulfilled the necessary criteria to qualify a place as urban and ultimately 250 towns were recognised in the State. All areas which are not towns have been included in the list of villages.

(ii) *Urban Agglomeration*.— The concept of Urban Agglomeration has been adopted for the 1971 Census with the intention to present the population data in the District Census Handbook in respect of urban areas in such a manner that "*de-facto* urban agglomeration" is a recognisable entity, data pertaining to which will be the sum of the data of not only the *de-jure*(within Municipal/other statutory limits) urban area but also of its outgrowths in different directions which are obviously urban in character and form a continuous urban spread. This has been considered necessary so that future comparisons or studies of the particular urban agglomeration is factual and not vitiated by the time differential which exists between the delineation of municipal boundaries and the actual growth of the urban area.

(iii) *Standard Urban Area*.— This new concept has been developed for the 1971 Census and the essentials of a Standard Urban Area are :—

(1) It should have a core town of a minimum population size of 50,000.

(2) The contiguous areas made up of other urban as well as rural administrative units should have close socio-economic links with the core town, and

(3) The probabilities are that this entire area will get fully urbanised in a period of two to three decades. This concept has been developed to provide comparable data for a definite area of urbanisation continuously for three decades which would give a meaningful picture.

(*b*) *The Seven Statements*.—Very useful data regarding the towns have been given in the statements and they have been collected and compiled from various agencies and official publications. The source and period of the information has been indicated below each Statement. It would not be out of place to mention here that analysis of data collected from diverse sources has its own limitations, mostly due to sketchy and incomplete information. All the same, the data compiled and presented throws sufficient light on the present stage of progress in each town.

(*i*) *Statement No. I*.— This statement presents the basic data relating to population of the towns for each decennium from 1901 to 1971 and the civic administration status in 1970. The civic administration status of the town indicates the authority incharge of its administration. Thus a town could have a Municipal Corporation, a Municipality, a Cantonment Board, a Gram Panchayat, a Notified Area Committee, etc.

(*ii*) *Statement No. II*.— This statement contains information regarding location (longitude/latitude), annual rainfall, temperature, distance from the nearest city with population of 1 lac or more and State, District and Tahsil headquarters. Distances from Railway Station and Bus route have also been indicated.

(*iii*) *Statement No. III*.— This statement contains information regarding receipt and expenditure of local bodies under different main heads indicating the indebtedness and general financial position and expenditure on public utility works. The information has been furnished for the years 1968-69, 1969-70 and 1970-71 in order to have an idea whether the concerned urban body is improving financially or not.

(*iv*) *Statement No. IV*.—This statement contains information regarding amenities, e. g., road length, sewerage system, types of latrines, water supply, fire-fighting service, etc. in the different towns.

(*v*) *Statement No. V*.— This statement contains information regarding various important facilities

available in the town, viz., medical, educational, recreational and cultural.

(*vi*) *Statement No. VI.*— This statement throws light on the business and credit facilities commanded by the towns and contains information regarding trade, commerce, industry and banking.

(*vii*) *Statement No. VII.*—This statement contains data regarding population by religion and Scheduled Castes/Scheduled Tribes with male/female break-up for the year 1971. This is the only statement based on 1971 Census figures.

Towns:

There are three tahsils and three towns in Mandla district as indicated below:—

S.No.	Name of Tahsil	Name of Town	L.C. No.	Class of Town
1	2	3	4	5
1	Niwas	..	..	..
2	Dindori	Dindori	34/I	V
3	Mandla	Nainpur	34/III	IV
		Mandla	34/II	III

It may be seen that there are 2 towns, Nainpur and Mandla, in Mandla tahsil, while the tahsil headquarter, Dindori, of Dindori tahsil is the third town. As already indicated, Niwas, the tahsil headquarter of Niwas tahsil, is not a town. Mandla is the headquarter of the district.

Mandla continues to be recognised as a town since 1901, while Nainpur was recognised as a town for the first time in 1961. Dindori has been recognised as a town for the first time in this Census. Only 2 towns have the following urban outgrowths :—

S.No.	Name of Town pertaining agglomeration	Name of Village treated as Urban outgrowth	Partly/ Wholly	L. C. No.
1	2	3	4	5
1	Dindori	Soobkhar Malgujari	wholly	4/2/182
2	Mandla	(i) Devdara	wholly	34/3/358
		(ii) Khairi	wholly	34/3/344
		(iii) Binjhia	wholly	34/3/360

There is no town in the district having a population of over 50,000 and as such there is no Standard Urban Area in the district.

Statement I:—(a) The category of town administration in 1970 has been indicated in column 5 of the statment. Nainpur and Mandla have a municipality, while Dindori has a gram panchayat. The population of Nainpur and Mandla have shown constant increase in every decade except that Mandla lost in population during the decades 1911-21 and 1921-31 as indicated below :—

S.No.	Name of Town	Dacade population		Reduction in population
		Years	Population	
1	2	3	4	5
1.	Mandla	1911	9,379	
		1921	8,784	595
		1921	8,784	
		1931	7,997	787

The shortfall in population during 1911-21 was due to wide spread fatal influenza epidemic of 1918*. The shortfall in population during the decade 1921-31 appears to be due to migration within the district because during the decade the district population increased by 15 percent.

Column 14 of the statement shows the functional classification of the towns in 1961 as indicated in the following inset table :—

Functional Category	Total Number of Towns
1	2
Transport *cum*-Service-*cum*-Industry	1
Service-*cum*-Primary Activities-*cum*-Industry.	1

The above table is in respect of only two towns because the third town, Dindori, was not recognised as a town in 1961,

*District Census Handbook—Census of India 1961, Mandla district, page x-ix.

The method adopted for the functional classification is elucidated below.

The nine industrial categories were grouped into the following five functional characteristics:—

(i) Primary Activities (Comprising Category I—Cultivation, II—Agricultural Labourer and III—Mining and Quarrying, Fishing, Livestock, Hunting, etc.).

(ii) Industrial (Comprising Category IV—Household Industry, V—Manufacturing other than Household Industry and VI—Construction).

(iii) Commercial (Comprising Category VII—Trade and Commerce).

(iv) Transport (Comprising Category VIII—Transport, Storage and Communications).

(v) Services (Comprising Category IX— Other services).

The percentage of total workers under the above five functional characteristics were calculated for each town and the predominant function(s) of each town was/were determined. If one functional characteristic of a town absorbed more than 40 percent of the total workers the town was designated by that function. In case no single characteristic claimed 40 percent of the workers, two predominant characteristics together claiming a percentage of 60 or above were taken to represent the town. If these two failed to account for 60 percent of the total workers, the first three characteristics were taken to represent the town.

Statement II :—The physical and locational aspects as in 1969 have been covered. Mandla was constituted into a separate district for the first time in 1848. Originally, the district had only 2 tahsils and in 1914, the third tahsil, Niwas, was formed. These 3 tahsils of the district continue even after the formation of the new State of Madhya Pradesh on 1-11-1956.*

Physiographically, the district consists of a rugged, high table land in the eastern portion of the Satpura hills and lies almost entirely in the catchment of river Narmada. The southern portion of eastern Mandla tahsil is covered by the undulating grass prairies where the forest sanctuaries of Kanha and Kisli are situated which attract tourist from far and wide.*

*District Census Handbook-Census of India 1961-Mandla District-Page xxxviii.

The district receives the south-west monsoon. The rainfall and temperature data of Mandla have been shown for Nainpur and of Umaria have been shown for Dindori on grounds of similarity because the data for Nainpur and Dindori are not available.

The towns get an annual rainfall of about 1351.9 mm to 1420.6 mm. The range of maximum and minimum temperature of the towns is from 31.7°C to 17.1° C. This temperature range is based on daily average temperature data.

All the towns are on bus routes. Nainpur and Mandla are connected by narrow gauge railway. Besides, Nainpur is also an important railway junction on the narrow gauge. Jabalpur is the nearest city by road from all the towns of the district. The district headquarter, Mandla, is at a distance of of 390 km. by road from the State headquarter, Bhopal.

Statement III :—On the basis of population in the 1971 Census the towns of the district have been categorised as under :—

S.No.	Name of town	Population	Class
1	2	3	4
1	Dindori	5,928	V
2	Mandla	24,406	III
3	Nainpur	14,683	IV

Financial data of Nainpur municipality for the year 1968-69 is not available and, therefore, they have not been considered in this note while discussing financial data of the local bodies. The statement would show that the total expenditure is within the total receipts of the local bodies except in the following cases :—

S.No.	Local Body in the town of	Year of excess expenditure	Total receipt	Total expenditure	Amount by which the expenditure is more than receipt	Percentage of excess expenditure to total receipt
1	2	3	4	5	6	7
1	Dindori	1968-69	25,600	29,400	3,800	14.84
		1970-71	28,900	29,200	300	1.04
2	Mandla	1970-71	718,700	759.000	41,300	5.75

The exces expenditure is mainly due to substantial expenditure under heads connected with public utility works and general administration.

Receipts through taxes, etc., have also shown an upward trend during these years except in the following case :—

	Name of town	Year	Extent of short fall in receipt through taxes etc.
	1	2	3
1	Dindori	1970-71	3,100

The total receipts of rhe local bodies have also shown an upward trend. Government grants have substantially supplemented the receipts of the local bodies. Loan has been obtained only by the local body of Nainpur. The per capita receipt and expenditure under broad heads is as indicated in the inset table below :—

Class of town	No. of towns	Year	Per capita						
			Receipt			Expenditure			
			Total receipt	Receipt through taxes, etc.	Receipt from all other sources	Total expenditure	Expenditure on Public Health conveniences	Expenditure on Public Institutions	Expenditure on all other aspects
1	2	3	4	5	6	7	8	9	10
Class I									
100,000 & over		..	..	..	..	..	..	..	..
Class II									
50,000—99,999		..	..	..	..	..	..	..	..
Class III									
20,000—49.999	1	1968—69	26.82	19.97	6.85	25.75	6.87	3.78	15.10
		1969—70	28.74	20.16	8.58	28.51	6.77	0.43	21.31
		1970—71	29.41	21.61	7.80	31.10	7.01	0.56	23.53
Class lV									
10,000—19,999	1	1968—69	N.A.	N.A.	N.A.	N.A.	N.A.	N.A.	N.A.
		1969—70	1.46	0.58	0.88	1.07	0.17	0.01	0.89
		1970—71	17.38	1.93	15.45	16.03	14.22	0.02	1.79
Class V									
5,000—9,999	1	1968- 69	4.32	1.16	3.16	4.96	1.52	..	3.44
		1969—70	4.57	3.49	1.08	3.93	..	..	3.93
		1970—71	4.88	2.97	1.91	4.93	..	..	4.93
Class VI									
Below 5,000		..	..	..	..	..	..	..	..

The above table will show that the total per capita receipt matches fairly well with the total per capita expenditure and in some cases the total per capita expenditure is higher than the total per capita receipt. The per capita expenditure on Public Health and conveniences as against per capita receipt through taxes, etc. is encouraging. In quite a good number of cases the expenditure of the local bodies shown in column 15 of statement No. III under head "Others", consititutes quite a high percentage of the total expenditure.

Statement IV:—All the towns have electricity. Connections have also been given for industrial purposes. Street lights have also been provided in all the towns. Water tap facility is available in Dindori and Mandla. Fire brigade is not available in any town.

Statement V—(i) *Medical facilities*.—The District headquarter town, Mandla, has two hospitals and a Family Planning Clinic, while the other two towns, Dindori and Nainpur, have only Primary Health Centre.

The number of beds per thousand population is as indicated in the inset table below :—

Total No. of beds in medical institutions	No. of beds per 1,000 population
1	2
72	1.60

(*ii*) *Educational facilities* :—There is a combined college and an arts college at Mandla. Higher secondary/high schools are located in all the towns. Middle and primary schools are also in all the towns. The number of higher secondary/high schools, middle schools and primary schools per thousand popu-

lation is as shown in the following inset table. For a more realistic appreciation, the population in the age group 0-14 has been considered for primary and middle schools, while population in the age group 15-19 has been considered for higher secondary/high schools :—

Name of the town	Number per 1,000 population		
	Higher Secondary or High School	Middle School	Junior secondary/primary
1	2	3	4
Dindori	3.0	1.5	1.4
Mandla	1.5	1.4	0.9
Nainpur	2.0	1.9	0.9

(*iii*) *Recreational and Cultural facilities*:—There is a cinema house only at Mandla. Public libraries and reading room facility is available in Dindori and Mandla.

Statement VI :—All the towns have bank facilities. Agricultural credit societies are only in Dindori and Nainpur, while there is no non-agricultural cred it society in any town, Kerosene, sugar, cloth, yarn, oil, wheat and pulses are the main items of import in the towns. "Masur", oil seeds and paddy are the important items of export from Nainpur, while "Gud" and oil seeds only are the main items of export from Mandla. Rice and "Gud" are the main items of local manufacture in Mandla.

Statement VII:—About 54 and 33 percent of the urban population is in Mandla and Nainpur towns, respectively. Majority of the urban population follow hindu religion; next come followers of islam religion, Townwise perecentage of population following different religions and percentage of Scheduled Castes and Scheduled Tribes is as indicated bleow :—

S.No.	Name of Town	Percentage of Religion								Percentage of Scheduled Castes	Percentage of Scheduled Tribes
		Buddhist	Christian	Hindu	Jain	Muslim	Sikh	Others	Religion not stated		
1	2	3	4	5	6	7	8	9	10	11	12
1	Dindori	..	0.10	87.64	5.48	5.90	0.88	..	..	2.34	18.07
2	Mandla	..	0.86	87.26	1.84	9.66	0.38	..	..	4.16	3.67
3	Nainpur	0.30	1.91	87.05	0.67	9.13	0.94	..	..	11.46	8.32

There is no population following "boudh" religion in Dindori and Mandla. The percentage of the people following other religions is not very significant except that in Dindori about 5 percent people follow jain religion. The percentage of Scheduled Caste population is about 11 in Nainpur, while it is less than 5 in the other 2 towns. The percentage of Scheduled Tribes is highest in Dindori (about 18 percent), while in the other two towns it is less than ten.

L.C. No.	Name of village	Total area of the village (in acres)	Amenities available within the villages					
			Educational	Medical	Power Supply	Drinking water	Communication	Post and Telegraph
1	2	3	4	5	6	7	8	9
1	Dobhi (Udaipur)	1,310.00	PR (1)	..	..	W,TK	PR	..
2	Auriya	749.00	..	..	..	W	..	..
3	Samnapur (Auriya)	945.00	..	..	..	W	KR	..
4	Udaipur (Dobhi)	1,095.00	PR (1)	..	..	W	PR	PO
5	Jamuniya (Dobhi)	955.00	..	..	..	R,W	..	..
6	Dungariya (Tarwani)	1,257.00	PR (1)	..	..	W,R	..	..
7	Tarwani (Dungariya)	774.00	..	..	..	R,W	KR	..
8	Chouki	455.00	PR (1)	..	..	R,W	..	..
9	Chitaura	627.00	..	..	..	W	..	..
10	Chouki (F.V.)	140.00	..	..	..	R	..	..
11	Moiya Nala (F. V.)	140.00	..	..	..	W	PR	..
12	Ghughari (Chouki)	857.00	..	..	..	W,R	KR	..
13	Bijadandi	659.00	PR (1), Mid.S.(1)	PHC(1), VH(1)	..	W,NW	PR	PO
14	Khamher Kheda	946.00	..	..	..	W	KR	..
15	Kurkuti	813.00	..	..	..	W,NW	..	..
16	Ghonta	719.00	..	..	..	W,NW	..	..
17	Dhudhuwa	939.00	..	..	..	W	..	..
18	Magardha	1,808.00	PR (1)	..	..	W	KR	..
19	Khapa (Gopalpur)	720.00	PR (1)	..	..	W	KR	..
20	Gopalpur	302.00	..	..	..	W	..	..
21	Dewajhir (Salaiya)	794.00	..	..	..	W,R	KR	..
22	Salaiya Mal. (Barangda)	363.00	..	..	..	W	..	..
23	Salaiya (F. V.)	120.00	..	..	..	W	..	..
24	Barangda Mal.	558.00	..	..	..	R	KR	..
25	Barangda (F. V.)	140.00	..	..	..	R,W	..	..
26	Sodhan Pipariya	913.00	PR (1)	..	..	W,R	KR	..
27	Lahsar	1,259.00	PR (1)	..	..	W,NW	..	..
28	Mohda	533.00	..	..	..	W,NW	..	..
29	Bidri	1,030.00	..	..	..	W	..	..
30	Bhabhera Ryt.	584.00	..	..	..	W,NW	..	..
31	Pauniya Mal.	1,622.00	PR (1)	..	..	W,NW	..	..
32	Pauniya Ryt.	499.00	..	..	..	NW	..	..
33	Chikhli Mal.	1,215.00	..	..	..	W,NW	..	..
34	Katangi (Bhabhera)	646.00	..	..	..	R,NW	..	..
35	Bhabhera Mal.	544.00	..	..	..	R	..	..
36	Bilnagari Mal.	610.00	..	..	..	W,NW	..	..
37	Bilnagari Ryt.	1,226.00	..	..	..	W,R	..	..
38	Chargaon (Bilnagari)	1,425.00	PR (1)	..	..	W,NW	..	..
39	Khairani Ryt.	63.00	..	..	..	..	..	..
40	Khairani Mal.	1,322.00	PR (1)	..	..	W	..	..
41	Jhurki	1,700.00	PR (1)	..	..	W	KR	..
42	Medhi	1,280.00	PR (1)	..	..	W	PR	..
43	Takbeli	818.00	..	..	..	W	PR	..
44	Chargaon (Bhanwarda)	1,394.00	..	..	..	W	..	..
45	Bhanwarda	974.00	..	..	..	W	..	..
46	Pondi (Bhanwarda)	1,219.00	PR (1)	..	..	W	..	..
47	Maneri (Medhi)	1,268.00	Mid.S.(1)	PHC(1)	EI	W	PR	PO
48	Kohani	1,567.00	..	..	..	W	PR	..
49	Bhadari	706.00	..	..	..	W	KR	..
50	Dala	885.00	..	..	..	W	KR	..
51	Gadra	708.00	PR (1)	..	..	R	KR	..
52	Bhajiya	421.00	..	..	..	W	..	..

DIRECTORY
Land Use
TAHSIL

Staple Food	Land use (*i.e.* area under different types of land use) in acres: Forest	Irrigated	Un-Irrigated	Culturable waste (*i.e.* pasture and grazing land etc.)	Area not available for cultivation	Nearest town & distance in Kms.		Day of weekly Market, if any, held in village	Remarks including any place of religious, historical or archaeological interest	L.C. No.
10	11	12	13	14	15	16		17	18	1
Kodo, Kutki	136.00	..	296.00	503.00	375.00	Jabalpur	19.2	..	..	1
Kodo, Kutki	94.00	..	213.00	176.00	266.00	Jabalpur	25.6	..	..	2
Kodo, Kutki	61.00	..	395.00	68.00	421.00	Jabalpur	27.2	..	..	3
Kodo, Kutki	167.00	..	405.00	162.00	361.00	Jabalpur	25.6	Saturday	..	4
Kodo, Kutki	47.00	..	455.00	209.00	244.00	Jabalpur	20.8	..	..	5
Kodo, Kutki	55.00	..	718.00	85.00	399.00	Jabalpur	28.8	..	..	6
Kodo, Kutki	79.00	..	413.00	45.00	237.00	Jabalpur	27.2	..	..	7
Kodo, Kutki	57.00	..	268.00	77.00	53.00	Jabalpur	30.4	..	..	8
Kodo, Kutki	266.00	..	250.00	72.00	39.00	Jabalpur	30.4	..	..	9
Kodo, Kutki	10.00	..	130.00	..	..	Jabalpur	30.4	..	..	10
Kodo, Kutki	10.00	..	130.00	..	..	Jabalpur	30.4	..	..	11
Kodo, Kutki	99.00	..	409.00	133.00	216.00	Jabalpur	30.4	..	..	12
Kodo, Kutki	76.00	..	403.00	99.00	81.00	Jabalpur	35.2	Friday	..	13
Kodo, Kutki	12.00	..	494.00	72.00	368.00	Jabalpur	36.8	..	..	14
Kodo, Kutki	301.00	..	301.00	128.00	83.00	Jabalpur	40.0	..	..	15
Kodo, Kutki	251.00	..	388.00	34.00	46.00	Jabalpur	38.4	..	..	16
Kodo, Kutki	193.00	..	678.00	18.00	50.00	Jabalpur	30.4	..	..	17
Kodo, Kutki	635.00	..	1,062.00	64.00	47.00	Jabalpur	35.2	..	..	18
Kodo, Kutki	15.00	..	359.00	18.00	328.00	Jabalpur	32.0	..	..	19
Kodo, Kutki	61.00	..	139.00	9.00	93.00	Jabalpur	40.0	..	..	20
Kodo, Kutki	13.00	..	400.00	70.00	311.00	Jabalpur	38.4	..	..	21
Kodo, Kutki	70.00	..	191.00	29.00	73.00	Jabalpur	36.8	..	..	22
Kodo, Kutki	8.00	..	112.00	..	..	Jabalpur	36.8	..	..	23
Kodo, Kutki	1.00	..	268.00	54.00	235.00	Jabalpur	40.0	..	..	24
Kodo, Kutki	10.00	..	130.00	..	..	Jabalpur	41.6	..	..	25
Kodo, Kutki	52.00	..	406.00	80.00	375.00	Jabalpur	43.2	..	..	26
Kodo, Kutki	21.00	..	764.00	38.00	436.00	Jabalpur	32.0	..	..	27
Kodo, Kutki	23.00	..	366.00	19.00	125.00	Jabalpur	33.6	..	..	28
Kodo, Kutki	109.00	..	334.00	17.00	570.00	Jabalpur	36.8	..	..	29
Kodo, Kutki	..	..	338.00	10.00	236.00	Jabalpur	36.8	..	..	30
Kodo, Kutki	144.00	..	865.00	41.00	572.00	Jabalpur	38.4	..	..	31
Kodo, Kutki	22.00	..	414.00	14.00	49.00	Jabalpur	40.0	..	..	32
Kodo, Kutki	388.00	..	705.00	73.00	49.00	Jabalpur	32.0	..	..	33
Kodo, Kutki	..	..	525.00	42.00	79.00	Jabalpur	33.6	..	..	34
Rice, Kodo	16.00	..	413.00	54.00	61.00	Jabalpur	33.6	..	..	35
Rice, Kodo	..	..	541.00	42.00	27.00	Jabalpur	33.6	..	..	36
Rice, Kodo	..	..	815.00	40.00	371.00	Jabalpur	33.6	..	..	37
Rice, Kodo	282.00	..	952.00	84.00	107.00	Jabalpur	35.2	..	..	38
Kodo, Kutki	..	..	41.00	21.00	1.00	Jabalpur	35.2	..	..	39
Kodo, Kutki	..	..	874.00	346.00	102.00	Jabalpur	35.2	..	..	40
Kodo, Kutki	..	..	1,328.00	289.00	83.00	Jabalpur	35.2	..	..	41
Kodo, Kutki	..	..	1,061.00	159.00	60.00	Jabalpur	35.2	..	..	42
Kodo, Kutki	..	..	703.00	56.00	59.00	Jabalpur	35.2	..	..	43
Kodo, Kutki	..	..	1,173.00	177.00	44.00	Jabalpur	35.2	..	..	44
Rice, Kodo	..	..	859.00	57.00	58.00	Jabalpur	36.8	..	..	45
Rice, Kodo	..	8.00	1,097.00	84.00	30.00	Jabalpur	36.8	..	..	46
Rice, Wheat	..	..	798.00	65.00	405.00	Jabalpur	35.2	Wednesday	..	47
Rice, Wheat	53.00	..	1,256.00	71.00	187.00	Jabalpur	38.4	..	..	48
Rice, Wheat	24.00	..	527.00	36.00	119.00	Jabalpur	43.2	..	..	49
Rice, Wheat	5.00	..	726.00	27.00	127.00	Jabalpur	46.4	..	..	50
Rice, Wheat	12.00	..	555.00	19.00	122.00	Jabalpur	46.4	..	..	51
Kodo, Rice	..	..	308.00	21.00	92.00	Jabalpur	48.0	..	..	52

VILLAGE DIRECTORY

L.C. No.	Name of village	Total area of the village (in acres)	Amenities available within the villages					
			Educational	Medical	Power Supply	Drinking water	Communication	Post and Telegraph
1	2	3	4	5	6	7	8	9
53	Karahaiya Mal.	332.00	..	..	..	W,O	KR	..
54	Pondi Mal. (Nagrar)	911.00	PR (1),Mid.S.(1)	PHC (1)	..	W,O	KR	PO
55	Bhainswahi Mal. (Nagrar)	865.00	..	..	..	W,O	..	..
56	Ghughari (Bhainswahi)	530.00	..	..	..	W	..	..
57	Dungariya Ryt.(Chhindgaon)	654.00	..	..	..	O	..	..
58	Chhindgaon Ryt.	1,032.00	PR (1)	..	..	W	..	..
59	Dahna Ryt.	930.00	..	..	..	W,O	..	..
60	Samnapur (Bhainswahi)	541.00	..	..	..	W,O	..	..
61	Nagrar	1,358.00	..	..	..	W,O	..	..
62	Karondi (F.V.)	288.00	..	..	..	..	..	..
63	Singhanpuri (Jewara)	1,299.00	..	..	..	W	..	..
64	Bhondi	688.00	PR (1)	..	..	W	KR	..
65	Khambariya (Bhondi)	714.00	..	..	..	W	..	..
66	Salhepani (Padariya)	647.00	..	..	..	W	..	..
67	Padariya Mal. (Salhepani)	939.00	..	..	..	W	KR	..
68	Padariya (F.V.)	463.00	PR (1)	..	..	W,TK	KR	..
69	Jeora (Sindhanpuri)	1,598.00	..	..	..	W,R	KR	..
70	Dalka Pand	833.00	..	..	..	W	..	..
71	Barga	861.00	..	..	..	W,NW	..	..
72	Bataiganj	680.00	..	..	..	W,NW	..	..
73	Katangi (Chaurai)	782.00	PR (1)	..	..	W,NW	KR	..
74	Chaurai (Katangi)	1,034.00	..	..	..	W,NW	KR	..
75	Pondi Ryt. (Chaurai)	1,206.00	..	..	..	W,NW	..	..
76	Ramtila	1,097.00	PR (1)	..	..	W	..	..
77	Chargaon (Dhanwahi)	1,618.00	PR (1)	..	..	W	..	..
78	Khusar	349.00	..	..	..	W	..	..
79	Dhanwahi	1,919.00	PR (1)	..	..	W	PR	..
80	Kalpi (F.V.)	693.00	PR (1),Sec.S.(1)	..	..	W,TK	PR	PO
81	Bijaypur	778.00	..	..	..	W	KR	..
82	Lawarmudiya Ryt.	445.00	..	..	..	..	..	..
83	Patha Chaurai	1,277.00	PR (1)	..	..	W	..	..
84	Jamuniya (Patha Chaurai)	724.00	..	..	..	W	..	..
85	Lawarmudiya Mal.	1,995.00	PR (1)	..	..	W	..	..
86	Dagla	241.00	..	..	..	W	..	..
87	Belkhedi	765.00	PR (1)	..	..	W,NW	..	..
88	Gujar	417.00	..	..	..	W,NW	..	..
89	Rojkund	931.00	..	..	..	W,NW	..	..
90	Birampur	1,265.00	..	..	..	W,NW	..	..
91	Bilai Khapa	704.00	..	..	..	W,NW	..	..
92	Baihar	803.00	..	..	..	W,NW	..	..
93	Pipariya Ryt. (Chargaon)	306.00	..	..	..	W,NW	KR	..
94	Pipariya Mal. (Bijaypur)	834.00	PR (1)	..	..	W,NW	KR	..
95	Kusmi (Baihar)	446.00	..	..	..	W,NW	..	..
96	Godri	307.00	..	..	..	W,NW	KR	..
97	Mohgaon (Karaundi)	628.00	..	..	..	W,NW	..	..
98	Karaundi (Bamhori)	848.00	..	..	..	W	..	..
99	Bamhori	1,218.00	PR (1)	..	..	W	..	..
100	Tikariya (Bamhori)	1,694.00	PR (1)	..	..	W	..	..
101	Majhgaon (Tikariya)	710.00	..	..	..	W	..	..
102	Pipariya (Magardha)	1,180.00	PR (1)	..	..	W,NW	..	..
103	Magardha	399.00	..	..	..	R	..	..
104	Jamunpani	831.00	..	..	..	R	..	..

NIWAS TAHSIL

Staple Food	Land use (*i.e.* area under different types of land use) in acres: Forest	Irrigated	Un-Irrigated	Culturable waste (*i.e.* pasture and grazing land etc.)	Area not available for cultivation	Nearest town & distance in Kms.	Day of weekly Market, if any, held in village	Remarks including any place of religious, historical or archaeological interest	L.C. No.
10	11	12	13	14	15	16	17	18	1
Kodo, Rice	51.00	..	234.00	41.00	6.00	Jabalpur 52.8	..	..	53
Kodo, Rice	64.00	..	516.00	181.00	150.00	Jabalpur 54.4	Saturday	..	54
Kodo, Rice	62.00	..	519.00	244.00	40.00	Jabalpur 56.0	..	..	55
Kodo, Rice	166.00	..	285.00	59.00	20.00	Jabalpur 59.2	..	..	56
Kodo, Rice	..	..	475.00	152.00	27.00	Jabalpur 70.4	..	..	57
Kodo, Rice	..	..	729.00	255.00	48.00	Jabalpur 67.2	..	..	58
Kodo, Rice	67.00	..	670.00	155.00	38.00	Jabalpur 65.6	..	..	59
Kodo, Rice	92.00	..	340.00	81.00	28.00	Jabalpur 57.6	..	..	60
Kodo, Rice	216.00	..	475.00	93.00	574.00	Jabalpur 56.0	..	..	61
Kodo, Rice	..	..	288.00	..	..	Jabalpur 73.6	..	..	62
Kodo, Rice	68.00	..	755.00	97.00	379.00	Jabalpur 36.8	..	..	63
Kodo, Rice	40.00	..	573.00	54.00	21.00	Jabalpur 40.0	..	..	64
Kodo, Rice	34.00	..	548.00	74.00	58.00	Jabalpur 40.0	..	..	65
Kodo, Kutki	106.00	..	432.00	36.00	73.00	Jabalpur 36.8	..	..	66
Kodo, Kutki	438.00	..	425.00	46.00	30.00	Jabalpur 38.4	..	..	67
Kodo, Kutki	47.00	..	416.00	..	..	Jabalpur 38.4	..	..	68
Kodo, Kutki	12.00	..	692.00	59.00	835.00	Jabalpur 38.4	..	..	69
Kodo, Kutki	13.00	..	211.00	89.00	520.00	Jabalpur 46.6	..	..	70
Kodo, Kutki	129.00	..	570.00	77.00	85.00	Jabalpur 49.6	..	..	71
Kodo, Kutki	13.00	..	450.00	145.00	72.00	Jabalpur 49.6	..	..	72
Kodo, Kutki	2.00	..	567.00	61.00	152.00	Jabalpur 49.6	..	..	73
Kodo, Kutki	108.00	..	681.00	202.00	43.00	Jabalpur 51.2	..	..	74
Kodo, Kutki	337.00	..	658.00	176.00	35.00	Jabalpur 52.8	..	..	75
Kodo, Kutki	252.00	..	737.00	76.00	32.00	Jabalpur 41.6	..	..	76
Kodo, Kutki	19.00	..	958.00	75.00	566.00	Jabalpur 43.2	..	..	77
Kodo, Kutki	113.00	..	178.00	20.00	38.00	Jabalpur 41.6	..	..	78
Kodo, Kutki	778.00	..	894.00	153.00	94.00	Jabalpur 40.0	..	..	79
Kodo, Kutki	..	..	693.00	..	..	Jabalpur 44.8	Monday	..	80
Kodo, Kutki	107.00	..	594.00	32.00	45.00	Jabalpur 43.2	..	..	81
Kodo, Kutki	100.00	..	309.00	13.00	23.00	Jabalpur 43.2	..	..	82
Kodo, Kutki	137.00	..	928.00	120.00	92.00	Jabalpur 44.8	..	..	83
Kodo, Kutki	269.00	..	366.00	56.00	33.00	Jabalpur 48.0	..	..	84
Kodo, Kutki	525.00	..	1,229.00	147.00	94.00	Jabalpur 44.8	..	..	85
Kodo, Kutki	94.00	..	81.00	50.00	16.00	Jabalpur 48.0	..	..	86
Kodo, Kutki	24.00	..	484.00	77.00	180.00	Jabalpur 32.0	..	..	87
Kodo, Kutki	62.00	..	215.00	17.00	123.00	Jabalpur 32.0	..	..	88
Kodo, Kutki	294.00	..	551.00	47.00	39.00	Jabalpur 33.6	..	..	89
Kodo, Kutki	486.00	..	556.00	184.00	39.00	Jabalpur 46.4	..	..	90
Kodo, Kutki	59.00	..	395.00	50.00	200.00	Jabalpur 44.8	..	..	91
Kodo, Kutki	233.00	...	444.00	115.00	11.00	Jabalpur 44.8	..	..	92
Kodo, Kutki	109.00	..	165.00	13.00	19.00	Jabalpur 43.2	..	..	93
Kodo, Kutki	96.00	..	620.00	58.00	60.00	Jabalpur 43.2	..	..	94
Kodo, Kutki	169.00	..	151.00	114.00	12.00	Jabalpur 48.0	..	..	95
Kodo, Kutki	46.00	..	207.00	22.00	32.00	Jabalpur 48.0	..	..	96
Kodo, Kutki	174.00	..	117.00	121.00	216.00	Jabalpur 16.0	..	..	97
Kodo, Kutki	312.00	..	169.00	140.00	227.00	Jabalpur 16.0	..	..	98
Paddy, Kodo	21.00	..	492.00	154.00	551.00	Jabalpur 17.6	..	..	99
Paddy, Kodo	251.00	..	778.00	134.00	531.00	Jabalpur 19.2	..	..	100
Paddy, Kodo	124.00	..	281.00	55.00	250.00	Jabalpur 20.8	..	..	101
Paddy, Kodo	28.00	..	686.00	131.00	335.00	Jabalpur 25.6	..	..	102
Paddy, Kodo	..	..	248.00	52.00	99.00	Jabalpur 25.6	..	..	103
Paddy, Kodo	44.00	..	270.00	38.00	479.00	Jabalpur 25.6	..	..	104

VILLAGE DIRECTORY

L.C. No.	Name of village	Total area of the village (in acres)	Amenities available within the villages					
			Educational	Medical	Power Supply	Drinking water	Communication	Post and Telegraph
1	2	3	4	5	6	7	8	9
105	Budra	1,144.00	..	.	..	W,NW	KR	..
106	Papri Khurd	768.00	..	..	..	W,NW	..	..
107	Papri Kalan	1,024.00	PR (1)	..	..	W,NW	..	..
108	Pipardahi	667.00	..	..	..	W	..	..
109	Deori (Bakai)	2,457.00	PR (1)	..	..	W	..	..
110	Musakhoh (Jarkharid)	692.00	..	..	..	..	..	..
111	Maili (Gumti)	453.00	PR (1)	..	..	W,NW	..	..
112	Musakhoh Mal.	530.00	..	..	..	W,NW	..	..
113	Bakai	816.00	..	..	..	W,NW	..	..
114	Lakhanpur	293.00	Mid.S.(1)	PHC(1)	..	W,NW	..	PO
115	Udaipur (Niwarinadi)	733.00	..	..	..	NW	..	..
116	Gudakhera	504.00	..	..	..	W,NW	..	..
117	Harbanshpur	359.00	PR (1)	..	..	W,NW	..	..
118	Shahpur	268.00	..	..	..	..	..	..
119	Hinotiya	1,208.00	..	..	..	W,NW	..	..
120	Chaurai (Hinotiya)	1019.00	..	..	..	W,NW	..	..
121	Ghunsaur	541.00	..	..	..	W,NW	..	..
122	Gumti	699.00	..	..	.	W,NW	..	..
123	Niwari Mal.	439.00	..	..	..	W,NW	..	..
124	Niwari Jarkharid	1,095.00	..	..	..	..	..	..
125	Jamthar	1,091.00	..	..	..	W	..	..
126	Khapa (Jamthar)	933.00	..	..	..	W	..	..
127	Pindrai (Khapa)	860.00	..	..	..	W,TK	..	..
128	Barwahi	1,112.00	PR (1)	..	..	W,TK	..	..
129	Baronchi	1,377.00	PR (1)	..	..	W,NW	..	..
130	Kukara	757.00	.	.	..	W	..	..
131	Kukari	1,143.00	..	..	..	W	..	..
132	Maniksara	962.00	PR (1)	..	..	W,NW	..	..
133	Pahatsara (F. V.)	681.00	..	..	..	W,NW	..	..
134	Pahatsara Mal.	536.00	..	..	..	W	..	..
135	Kirhu Pipariya Jar.	1,025.00	..	..	..	..	..	..
136	Kirhu Pipariya Mal.	345.00	..	..	..	W,NW	..	..
137	Maneri Ryt. (Salaiya)	215.00	..	..	..	..	..	..
138	Maneri Mal. (Salaiya)	572.00	..	..	..	W,NW	..	..
139	Salaiya (Maneri)	620.00	..	..	..	W,NW	..	..
140	Mooldongri	868.00	PR (1)	..	..	W,NW	..	..
141	Pondi (Mool Dongri)	1,339.00	..	..	..	W,NW	..	..
142	Chhiwaliya Ryt.	143.00	..	..	..	..	..	..
143	Chhiwaliya Mal.	893.00	..	..	..	W,R	..	..
144	Dungariya (Bhartipur)	533.00	..	..	..	W,NW	..	..
145	Maldha	1,096.00	..	..	..	W,NW	..	..
146	Bhartipur	651.00	PR (1)	..	..	W,NW	..	PO
147	Sangwa	975.00	..	..	..	W,NW	..	..
148	Lalpur (Khamhi)	1,061.00	..	..	..	W,NW	..	..
149	Khamhi	1,311.00	PR (1)	..	..	W	KR	..
150	Bhata Dungariya Ryt.	825.00	..	..	..	W	KR	..
151	Bhata Dungariya Mal.	269.00	..	..	..	W	KR	..
152	Bargaon (Khanaura)	1,276.00	PR (1)	..	..	W	KR	..
153	Khanaura Mal.	736.00	..	..	..	W,NW	KR	..
154	Tinsai	507.00	PR (1)	..	..	W,NW	KR	..
155	Khanaura Chak	107.00	..	..	..	..	..	..
156	Chargaon (Khanaura)	386.00	..	..	..	W	..	..

NIWAS TAHSIL

Staple Food	Land use (*i.e.* area under different types of land use) in acres: Forest	Irrigated	Un-Irrigated	Culturable waste (*i.e.* pasture and grazing land etc.)	Area not available for cultivation	Nearest town & distance in Kms.		Day of weekly Market, if any, held in village	Remarks including any place of religious, historical or archaeological interest	L.C. No.
10	11	12	13	14	15	16		17	18	1
Paddy, Kodo	188.00	..	622.00	238.00	96.00	Jabalpur	25.6	..	..	105
Paddy, Kodo	65.00	..	371.00	119.00	213.00	Jabalpur	32.0	..	..	106
Paddy, Kodo	2.00	13.00	840.00	6.00	163.00	Jabalpur	32.0	..	..	107
Paddy, Kodo	..	..	381.00	42.00	244.00	Jabalpur	14.2	..	..	108
Paddy, Kodo	163.00	..	1,018.00	86.00	1,190.00	Jabalpur	25.6	..	..	109
Paddy, Kodo	49.00	..	132.00	..	511.00	Jabalpur	28.8	..	..	110
Paddy, Kodo	6.00	..	378.00	12.00	57.00	Jabalpur	35.2	..	..	111
Paddy, Kodo	41.00	..	394.00	34.00	61.00	Jabalpur	28.8	..	..	112
Paddy, Kodo	..	1.00	546.00	31.00	238.00	Jabalpur	25.6	..	..	113
Paddy, Kodo	..	..	144.00	58.00	91.00	Jabalpur	28.8	Tuesday	..	114
Paddy, Kodo	..	..	272.00	144.00	317.00	Jabalpur	25.6	..	..	115
Paddy, Kodo	51.00	..	334.00	54.00	65.00	Jabalpur	27.2	..	..	116
Paddy, Kodo	..	..	275.00	18.00	66.00	Jabalpur	28.8	..	..	117
Paddy, Kodo	..	..	215.00	18.00	35.00	Jabalpur	30.4	..	..	118
Paddy, Kodo	..	1.00	596.00	136.00	475.00	Jabalpur	32.0	..	..	119
Paddy, Kodo	51.00	2.00	480.00	260.00	226.00	Jabalpur	35.2	..	..	120.
Paddy, Kodo	..	..	393.00	45.00	103.00	Jabalpur	32.0	..	..	121
Paddy, Kodo	..	..	482.00	76.00	141.00	Jabalpur	35.2	..	..	122
Paddy, Kodo	181.00	..	189.00	33.00	36.00	Jabalpur	35.2	..	..	123
..	575.00	..	172.00	293.00	55.00	Jabalpur	35.2	..	..	124
Paddy, Kodo	151.00	..	486.00	38.00	416.00	Jabalpur	33.0	..	..	125
Paddy, Kodo	320.00	..	509.00	13.00	91.00	Jabalpur	33.6	..	..	126
Paddy, Kodo	151.00	..	663.00	30.00	16.00	Jabalpur	33.6	..	..	127
Paddy, Kodo	405.00	..	620.00	26.00	61.00	Jabalpur	33.6	..	..	128
Paddy, Kodo	314.00	..	895.00	58.00	110.00	Jabalpur	33.6	..	..	129
Paddy, Kodo	224.00	..	386.00	8.00	139.00	Jabalpur	33.6	..	..	130
Paddy, Kodo	494.00	..	496.00	7.00	146.00	Jabalpur	33.6	..	..	131
Paddy, Kodo	112.00	..	745.00	38.00	67.00	Jabalpur	33.6	..	..	132
Paddy, Kodo	..	..	681.00	..	..	Jabalpur	33.6	..	..	133
Paddy, Kodo	127.00	..	377.00	4.00	28.00	Jabalpur	33.6	..	..	134
Paddy, Kodo	10.00	..	54.00	37.00	924.00	Jabalpur	48.0	..	..	135
Paddy, Kodo	2.00	..	184.00	98.00	61.00	Jabalpur	48.0	..	..	136
..	49.00	..	99.00	24.00	43.00	Jabalpur	49.6	..	..	137
Paddy, Kodo	107.00	..	355.00	61.00	49.00	Jabalpur	49.6	..	..	138
Paddy, Kodo	5.00	..	289.00	241.00	85.00	Jabalpur	48.0	..	..	139
Paddy, Kodo	28.00	..	345.00	227.00	268.00	Jabalpur	51.2	..	..	140
Paddy, Kodo	30.00	..	534.00	229.00	546.00	Jabalpur	48.0	..	..	141
..	97.00	..	..	22.00	24.00	Jabalpur	49.6	..	..	142
Paddy, Kodo	207.00	..	337.00	177.00	172.00	Jabalpur	51.2	Sunday	..	143
Paddy, Kodo	109.00	..	342.00	33.00	49.00	Jabalpur	51.2	..	..	144
Paddy, Kodo	391.00	2.00	585.00	72.00	46.00	Jabalpur	54.4	..	..	145
Paddy, Kodo	140.00	7.00	326.00	138.00	40.00	Jabalpur	52.8	..	..	146
Paddy, Kodo	315.00	..	421.00	168.00	71.00	Jabalpur	56.0	..	..	147
Paddy, Kodo	255.00	..	527.00	93.00	186.00	Jabalpur	52.8	..	..	148
Paddy, Kodo	18.00	..	698.00	193.00	402.00	Jabalpur	51.2	..	..	149
Paddy, Kodo	122.00	..	478.00	98.00	127.00	Jabalpur	51.2	..	..	150
Paddy, Kodo	50.00	..	188.00	13.00	18.00	Jabalpur	51.2	..	..	151
Paddy, Kodo	252.00	..	622.00	183.00	219.00	Jabalpur	51.2	..	..	152
Paddy, Kodo	61.00	..	498.00	36.00	141.00	Jabalpur	52.8	..	..	153
Paddy, Kodo	..	..	316.00	19.00	172.00	Jabalpur	51.2	..	..	154
..	19.00	..	81.00	..	7.00	Jabalpur	52.8	..	..	155
Paddy, Kodo	100.00	..	210.00	36.00	40.00	Jabalpur	57.6	..	..	156

VILLAGE DIRECTORY

L.C. No.	Name of village	Total area of the village (in acres)	Amenities available within the villages					
			Educational	Medical	Power Supply	Drinking water	Communication	Post and Telegraph
1	2	3	4	5	6	7	8	9
157	Rengajhori	756.00	..	..	..	W	..	..
158	Meeratola (F. V.)	332.00	..	..	..	W	..	..
159	Pindrai Ryt. (Sangwa)	370.00	PR (1)	..	..	W	..	..
160	Pindrai Mal. (Sahajpuri)	1,229.00	..	..	..	W	..	..
161	Sahajpuri	1,057.00	..	..	..	W,O	..	..
162	Bhaliwada	529.00	..	..	..	W	..	..
163	Pondiwara	624.00	PR (1)	..	..	W,R	KR	..
164	Kunda	939.00	..	..	..	W	KR	..
165	Tatighat	679.00	..	..	..	W,TK	..	..
166	Chutka	878.00	..	..	..	W	..	..
167	Patha	783.00	PR (1),Mid. S. (1)	..	..	W,R	PR	PO
168	Samnapur (Dehra)	855.00	PR (1)	..	..	W	..	..
169	Dehra	1,472.00	..	..	..	W	..	..
170	Sigodha	768.00	..	..	..	W,R	..	..
171	Ghont Kheda	927.00	PR (1)	..	..	W	KR	..
172	Chati (Manegaon)	885.00	..	..	..	W	KR	..
173	Manegaon	833.00	..	..	..	W	KR	..
174	Jhajhnagar	759.00	..	..	..	W	KR	..
175	Mohgaon (Jhajhnagar)	641.00	..	..	..	W	KR	..
176	Khamhariya (Jhajhnagar)	1,089.00	PR (1)	..	..	W	KR	..
177	Surangwani (F.V.)	202.00	..	..	..	W,NW	..	..
178	Aharwara	968.00	..	..	..	W,NW	..	..
179	Deohar	941.00	PR (1)	..	..	W	..	..
180	Deogaon Ryt. (Deohar)	354.00	..	..	..	W	..	..
181	Deogaon Mal. (Bijegaon)	586.00	..	..	..	W	..	..
182	Bijegaon (Manegaon)	1,101.00	PR (1)	..	..	W	PR	..
183	Kikra Ryt.	203.00	..	..	..	R	..	..
184	Kikra Mal.	303.00	..	..	..	R	..	..
185	Pipariya (Khamhariya)	958.00	..	..	..	W,R	..	..
186	Bhanpur	800.00	PR (1)	..	..	W,R	..	..
187	Sikosi	891.00	..	..	..	W	..	..
188	Mohgaon *alias* Padmi	1,045.00	PR (1)	..	..	W,R	PR	..
189	Malara	479.00	..	..	EI	W	PR	..
190	Chamarwah	419.00	..	..	..	W	KR	..
191	Kikariya	636.00	..	..	..	W	PR	..
192	Kunmha	1,603.00	PR (1)	..	..	W,R	PR	..
193	Chiri	404.00	..	..	..	NW	PR	..
194	Sodhar	298.00	..	..	EI	W	..	..
195	Lalipur	347.00	..	..	EI	NW	PR	..
196	Bhawal	589.00	..	..	EI	W	..	..
197	Bijegaon (Bhawal)	811.00	PR (1)	..	EI	W	..	..
198	Harra Tikur	1,109.00	..	..	..	W	..	..
199	Gujar Sani	1,313.00	..	..	..	W	..	..
200	Sahjani	915.00	..	..	EI	W	..	..
201	Chiraidongri	1,107.00	PR (1), Mid.S.(1)	D(1),M.C.W.(1),H(1)	E,EI,EIN	W,T	PR	PO
202	Gadhar	773.00	..	..	..	W	..	..
203	Hanimatta	346.00	..	..	..	W	..	..
204	Kodara	1,468.00	PR (1)	..	EI	W	PR	..
205	Barbaspur (Bamhani)	512.00	..	..	..	W	..	..
206	Bamhani (Partala)	598.00	PR (1)	..	..	W,NW	..	..
207	Partala	1,220.00	..	..	..	W,NW	..	..
208	Dungariya (Chatra)	615.00	..	..	..	W	..	..

NIWAS TAHSIL

Staple Food	Land use (*i.e.* area under different types of land use) in acres: Forest	Irrigated	Un-Irrigated	Culturable waste (*i.e.* pasture and grazing land etc.)	Area not available for cultivation	Nearest town & distance in Kms.	Day of weekly Market, if any, held in village	Remarks including any place of religious, historical or archaeological interest	L.C. No.
10	11	12	13	14	15	16	17	18	1
Paddy, Kodo	229.00	..	370.00	110.00	47.00	Jabalpur 52.8	..	..	157
Paddy, Kodo	..	..	332.00	..	..	Jabalpur 57.6	..	..	158
Paddy, Kodo	125.00	..	189.00	29.00	27.00	Mandla 110.4	..	..	159
Paddy, Kodo	325.00	..	621.00	184.00	99.00	Mandla 110.4	..	..	160
Paddy, Kodo	485.00	2.00	408.00	101.00	61.00	Mandla 108.8	..	..	161
Paddy, Kodo	..	..	345.00	50.00	134.00	Mandla 107.2	..	..	162
Paddy, Kodo	..	..	435.00	147.00	42.00	Mandla 105.6	..	..	163
Paddy, Kodo	231.00	..	611.00	66.00	31.00	Mandla 105.6	..	..	164
Paddy, Kodo	61.00	1.00	441.00	49.00	127.00	Mandla 104.0	..	..	165
Paddy, Kodo	138.00	18.00	597.00	..	125.00	Mandla 94.4	..	..	166
Paddy, Kodo	81.00	1.00	564.00	2.00	135.00	Mandla 59.2	Saturday	..	167
Paddy, Kodo	151.00	..	464.00	4.00	236.00	Mandla 91.2	..	..	168
Paddy, Kodo	427.00	..	937.00	1.00	107.00	Mandla 91.2	..	..	169
Paddy, Kodo	9.00	..	413.00	4.00	342.00	Mnndla 91.2	..	..	170
Paddy, Kodo	166.00	..	707.00	31.00	2?.00	Mandla 65.6	..	..	171
Paddy, Kodo	202.00	..	538.00	69.00	76.00	Mandla 56.0	..	..	172
Paddy, Kodo	43.00	..	571.00	22.00	197.00	Mandla 56.0	..	..	173
Paddy, Kodo	141.00	..	498.00	69.00	51.00	Mandla 56.0	..	..	174
Paddy, Kodo	133.00	..	381.00	56.00	71.00	Mandla 59.2	..	..	175
Paddy. Kodo	160.00	..	727.00	55.00	147.00	Mandla 56.0	..	..	176
Paddy, Kodo	..	..	202.00	..	..	Mandla 80.0	..	..	177
Paddy, Kodo	78.00	..	626.00	86.00	178.00	Mandla 78.4	..	..	178
Paddy, Kodo	362.00	..	488.00	62.00	29.00	Mandla 78.4	..	..	179
Paddy, Kodo	88.00	..	196.00	35.00	35.00	Mandla 78.4	..	..	180
Paddy, Kodo	40.00	..	396.00	117.00	33.00	Mandla 78.4	..	..	181
Paddy, Kodo	4.00	..	912.00	98.00	87.00	Mandla 80.0	..	..	182
Paddy, Kodo	20.00	..	114.00	1.00	68.00	Mandla 78.4	..	..	183
Paddy, Kodo	21.00	..	224.00	21.00	37.00	Mandla 78.4	..	..	184
Paddy, Kodo	190.00	..	546.00	108.00	114.00	Mandla 80.0	..	..	185
Paddy, Kodo	60.00	..	552.00	112.00	76.00	Mandla 43.2	..	..	186
Paddy, Kodo	179.00	..	579.00	75.00	58.00	Mandla 41.6	..	..	187
Paddy, Kodo	..	14.00	444.00	425.00	162.00	Mandla 35.2	..	..	188
Rice	..	..	305.00	111.00	63.00	Mandla 36.8	..	..	189
Kodo, Gram	3.00	..	381.00	23.00	12.00	Mandla 36.8	..	..	190
Kodo, Gram	93.00	10.00	323.00	64.00	146.00	Mandla 35.2	..	..	191
Paddy, Kodo	182.00	10.00	696.00	193.00	522.00	Mandla 33.6	..	..	192
Paddy, Kodo	121.00	..	235.00	16.00	32.00	Mandla 32.0	..	..	193
Paddy, Kodo	5.00	..	226.00	7.00	60.00	Mandla 32.0	..	..	194
Paddy, Kodo	116.00	..	186.00	16.00	29.00	Mandla 30.4	..	..	195
Paddy, Kodo	129.00	..	399.00	12.00	49.00	Mandla 32.0	..	..	196
Paddy, Kodo	3.00	..	635.00	32.00	141.00	Mandla 33.6	..	..	197
Paddy, Kodo	2.00	..	678.00	53 00	376.00	Mandla 35.2	..	..	198
Paddy, Kodo	66.00	..	674.00	27.00	546.00	Mandla 33.6	..	..	199
Paddy, Kodo	123.00	..	312.00	36.00	444.00	Mandla 28.8	..	..	200
Paddy, Kodo	366.00	..	479.00	79.00	183.00	Mandla 25.6	Tuesday	..	201
Paddy, Kodo	46.00	..	449.00	58.00	220.00	Mandla 28.8	..	..	202
Paddy, Kodo	119.00	..	176.00	17.00	34.00	Mandla 33.6	..	..	203
Paddy, Kodo	190.00	..	754.00	304.00	220.00	Mandla 24.0	..	..	204
Paddy, Kodo	182.00	..	297.00	15.00	18.00	Mandla 33.6	..	..	205
Paddy, Kodo	25.00	..	511.00	18 00	44.00	Mandla 35.2	..	..	206
Paddy, Kodo	457.00	..	632.00	54.00	77.00	Mandla 36.8	..	..	207
Paddy, Kodo	275.00	..	273.00	28.00	39.00	Mandla 38.4	..	..	208

VILLAGE DIRECTORY

L.C. No.	Name of village	Total area of the village (in acres)	Amenities available within the villages					
			Educational	Medical	Power Supply	Drinking water	Communication	Post and Telegraph
1	2	3	4	5	6	7	8	9
209	Chatra	398.00	..	..	..	W,NW	..	..
210	Salhepani (Dobhi)	524.00	..	..	..	W	..	..
211	Dobhi (Salhepani)	520.00	PR (1)	..	..	W	..	..
212	Tarbani (Dobhi)	462.00	..	..	..	W	..	..
213	Sajpani (F.V.)	377.00	..	..	..	W	PR	..
214	Dobha (F.V.)	412.00	..	..	..	W	..	..
215	Bijegaon (Khamhariya)	813.00	..	..	..	W	KR	..
216	Majhgaon (Maili)	1,551.00	PR (1)	..	..	W,R	..	..
217	Khamhariya (Bijegaon)	679.00	..	..	..	R	KR	..
218	Kui	313.00	..	..	..	W	..	..
219	Kui Ryt.	534.00	..	..	..	R	..	..
220	Amdara	612.00	PR (1)	..	..	W,R	..	..
221	Amdari	625.00	..	..	..	..	..	..
222	Singhanpuri (Tilgaon)	488.00	..	..	EI	W,R	..	..
223	Tilgaon	469.00	PR (1)	..	EI	W	..	..
224	Chandehara	1,411.00	PR (1)	..	..	W,R	..	..
225	Maili Pathara	1,012.00	..	..	EI	W	KR	..
226	Deori (Khairi)	1,384.00	..	..	..	W,R	..	..
227	Boriya Ryt.	734.00	..	..	..	W	..	..
228	Padariya *alias* Narayanganj	813.00	PR(2),Mid.S.(1),Sec.S.(1)	PHC(1)	FC(1)	E, EI, EIN	W,R	PR PO
229	Khairi	467.00	PR (1)	..	EI	W,R	PR	..
230	Kuda Maili	1,678.00	PR (1)	..	..	W,NW	PR	..
231	Charoaon Kuda Maili	916.00	..	..	..	W,NW	KR	..
232	Tikariya Narayanganj	708.00	PR (1)	..	..	W,NW	PR	..
233	Patehara	413.00	..	..	..	W,TK	KR	..
234	Kodara (F.V.)	250.00	..	..	..	W	KR	..
235	Kodara *alias* Chauki	750.00	PR (1)	..	EI	W	KR	..
236	Madogarh	1,213.00	PR (1)	..	..	W	KR	..
237	Gwara (Madogarh)	557.00	..	..	..	W	KR	..
238	Gwara (F. V.)	1,428.00	..	..	..	W	KR	..
239	Kachhari (Balainadi)	419.00	PR (1)	..	..	R	KR	..
240	Salaiya (Guwara)	790.00	..	..	..	W,R	..	..
241	Kubri Khurd	574.00	..	..	..	W	KR	..
242	Kubri Kalan	1,188.00	..	..	..	W,NW	KR	..
243	Dungariya (F.V.)	310.00	..	..	..	W	KR	..
244	Saha	910.00	PR (1)	..	..	W	KR	..
245	Baronchi (F. V.)	1,412.00	..	..	..	R	..	..
246	Ghughari (F. V.)	788.00	..	..	..	W	..	..
247	Ghughari (Singhnapuri)	768.00	..	..	..	W,R	..	..
248	Singhanpuri (Ghughari)	834.00	..	..	..	W,NW	..	..
249	Sukhram	942.00	PR (1)	..	..	W	KR	..
250	Banar	1,140.00	PR (1)	..	..	W,R	KR	..
251	Kui (F. V.)	376.00	..	..	..	W	KR	..
252	Maldha	452.00	..	..	..	W	KR	..
253	Jarha Dih	638.00	..	..	..	W,R	KR	..
254	Malthar	1,488.00	..	..	..	W	KR	..
255	Dalakhapa	1,098.00	PR (1)	..	..	W,R	KR	..
256	Patharri	646.00	..	..	..	W,R	KR	..
257	Barbati	1,393.00	..	..	..	W,R	KR	..
258	Gadadeori Mal.	317.00	..	..	..	W	KR	..
259	Gadadeori Ryt.	255.00	..	..	..	O	KR	..
260	Majhgaon (Banar)	834.00	..	..	..	W	KR	..

NIWAS TAHSIL

Staple Food	Land use (*i.e.* area under different types of land use) in acres: Forest	Irrigated	Un-Irrigated	Culturable waste (*i.e.* pasture and grazing land etc.)	Area not available for cultivation	Nearest town & distance in Kms.	Day of weekly market, if any, held in village	Remarks including any place of religious, historical or archaeological interest	L.C. No.
10	11	12	13	14	15	16	17	18	1
Paddy, Kodo	96.00	..	210.00	19.00	73.00	Mandla 40.0	..	..	209
Paddy, Kodo	150.00	..	330.00	27.00	17.00	Mandla 38.4	..	..	210
Paddy, Kodo	14.00	..	424.00	48.00	34.00	Mandla 36.8	..	..	211
Paddy. Kodo	34.00	..	383.00	26.00	19.00	Mandla 33.6	..	..	212
Paddy, Kodo	..	..	130.30	247.00	..	Mandla 35.2	..	..	213
Paddy, Kodo	..	..	150.00	262.00	..	Mandla 33.6	..	..	214
Paddy, Kodo	136.00	..	624.00	30.00	23.00	Mandla 35.2	..	..	215
Paddy, Kodo	184.00	..	1,087.00	148.00	132.00	Mandla 44.8	..	..	216
Paddy, Kodo	175.00	..	425.00	31.00	48.00	Mandla 46.4	..	..	217
Paddy, Kodo	84.00	..	212.00	16.00	1.00	Mandla 49.6	..	..	218
Paddy, Kodo	37.00	..	257.00	13.00	227.00	Mandla 49.6	..	..	219
Paddy, Kodo	11.00	..	447.00	37.00	117.00	Mandla 48.0	..	..	220
..	50.00	..	488.00	53.00	34.00	Mandla 49.6	..	..	221
Paddy, Kodo	35.00	..	323.00	71.00	59.00	Mandla 48.0	..	..	222
Paddy, Kodo	63.00	..	229.00	90.00	87.00	Mandla 44.8	..	..	223
Paddy, Kodo	335.00	..	898.00	116.00	62.00	Mandla 46.4	..	..	224
Paddy, Kodo	39.00	..	687.00	105.00	181.00	Mandla 41.6	..	..	225
Paddy, Kodo	198.00	..	635.00	161.00	390.00	Mandla 43.2	..	..	226
Paddy, Kodo	103.00	..	550.00	48.00	33.00	Mandla 43.2	..	..	227
Paddy, Kodo	83.00	13.00	509.00	128.00	80.00	Mandla 40.0	Wednesday	..	228
Paddy, Kodo	8.00	1.00	323.00	44.00	91.00	Mandla 41.6	..	..	229
Paddy, Kodo	196.00	..	898.00	156.00	428.00	Mandla 73.6	..	..	230
Paddy, Kodo	181.00	..	609.00	59.00	67.00	Mandla 73.6	..	..	231
Paddy, Kodo	101.00	..	463.00	88.00	56.00	Mandla 65.6	..	..	232
Paddy, Kodo	105.00	..	275.00	22.00	11.00	Mandla 68.8	..	..	233
Paddy, Kodo	..	..	250.00	..	..	Mandla 49.6	..	..	234
Paddy, Kodo	39.00	..	550.00	57.00	104.00	Mandla 48.0	..	..	235
Paddy, Kodo	..	..	837.00	88.00	288.00	Mandla 51.2	..	..	236
Maize, Kodo	30.00	..	406.00	56.00	65.00	Mandla 52.8	..	..	237
Maize, Kodo	..	..	1,428.00	..	..	Mandla 52.8	..	..	238
Maize, Kodo	..	..	305.00	40.00	74.00	Mandla 54.4	..	..	239
Maize, Kodo	63.00	..	512.00	85.00	130.00	Mandla 54.4	..	..	240
Maize, Kodo	44.00	..	370.00	99.00	61.00	Mandla 51.2	..	..	241
Maize, Kodo	..	..	700.00	163.00	325.00	Mandla 52.8	..	..	242
Maize, Kodo	..	..	100.00	210.00	..	Mandla 57.6	..	..	243
Maize, Kodo	34.0	..	623.00	81.00	172.00	Mandla 97.6	..	..	244
Maize, Kodo	..	..	1,412.00	..	..	Mandla 96.0	..	..	245
Maize, Kodo	..	..	280.00	508.00	..	Mandla 92.8	..	..	246
Maize, Kodo	217.00	..	465.00	60.00	26.00	Mandla 92.8	..	..	247
Maize, Kodo	163.00	..	403.00	59.00	209.00	Mandla 96.0	..	..	248
Maize, Kodo	231.00	..	597.00	95.00	19.00	Mandla 64.0	..	..	249
Maize, Kodo	205.00	..	860.00	29.00	46.00	Mandla 80.0	..	..	250
Maize, Kodo	..	..	211.00	165.00	..	Mandla 83.2	..	..	251
Maize, Kodo	1.00	..	262.00	18.00	171.00	Mandla 80.2	..	..	252
Maize, Kodo	358.00	..	236.00	18.00	26.00	Mandla 81.6	..	..	253
Maize, Kodo	86.00	..	837.00	164.00	401.00	Mandla 80.0	..	..	254
Maize, Kodo	138.00	..	772.00	75.00	113.00	Mandla 89.6	..	..	255
Maize, Kodo	153.00	..	338.00	147.00	8.00	Mandla 96.0	..	..	256
Paddy, Kodo	319.00	..	815.00	194.00	65.00	Mandla 88.0	..	..	257
Paddy, Kodo	13.00	..	267.00	31.00	6.00	Mandla 76.8	..	..	258
Paddy, Kodo	15.00	..	195.00	17.00	28.00	Mandla 76.8	..	..	259
Paddy, Kodo	87.00	..	618.00	97.00	32.00	Mandla 67.2	..	..	260

VILLAGE DIRECTORY

L.C. No.	Name of village	Total area of the village (in acres)	Amenities available within the villages					
			Educational	Medical	Power Supply	Drinking water	Communication	Post and Telegraph
1	2	3	4	5	6	7	8	9
261	Deori Kalan Mal. (Babaliya)	1,125.00	PR (1),Mid.S.(1)	PHC(1)	..	W	PR	PO
262	Khinha Ryt.	1,009.00	PR (1)	..	..	W	PR	..
263	Simariya Ryt.	622.00	...	..	..	NW,O	KR	..
264	Dargarh	753.00	..	..	..	W	KR	..
265	Babaliya Mal.	1,094.00	..	..	..	W,O	PR	..
266	Padariya Mal. (Chhapra)	765.00	..	..	..	W,TK	KR	..
267	Murlapani (Naijhar)	1,257.00	..	..	..	W,TK	KR	..
268	Kapa Mal. (Narmadanadi)	1,874.00	PR (1)	..	..	W,R	..	..
269	Chakdehi Ryt.	1,295.00	PR (1)	..	..	W,R	KR	..
270	Naijhar	1,338.00	..	..	..	W,O	..	..
271	Pondi Ryt. (Naijhar)	484.00	..	..	..	W,NW	..	..
272	Pondi Mal. (Padritalai)	244.00	..	...	...	W,O	..	..
273	Padritalai Mal.	812.00	PR (1)	..	..	W	..	..
274	Chimkatola (F.V.)	..	..	..	...	..	..	..
275	Phadki Ryt.	1,309.00	PR (1)	..	..	W,O	..	..
276	Seoni Block Ryt.	168.00	..	..	..	..	..	..
277	Seoni Mal.	812.00	..	...	...	R	..	..
278	Fadki Mal.	1,883.00	..	..	..	O	..	..
279	Keriwah (F. V.)		...	...	...	W	..	..
280	Mukas Khurd	962.00	..	..	..	W	PR	..
281	Chhapra Ryt. (Mukas)	1,457.00	PR (1)	..	..	W	KR	..
282	Deodongri	788.00	..	..	..	W	PR	..
283	Jujhari	711.00	PR (1)	..	..	W	PR	..
284	Malkhanpani	421.00	..	...	...	W	PR	..
285	Dadargaon	899.00	..	...	..	W	PR	..
286	Bhaiswahi (Khinha)	316.00	..	..	..	W	PR	..
287	Jeora (Khinha)	1,191.00	PR (1)	...	..	W	PR	..
288	Mukas Kalan	1,362.00	PR (1)	...	..	..	KR	..
289	Mahra Seoni	780.00	..	..	..	W,TK	..	..
290	Khamhariya Mal.(MahraSeoni)	735.00	...	..	..	W	..	..
291	Khamhariya Ryt. (Kohri)	471.00	..	..	...	W	..	..
292	Kohri	704.00	..	..	...	W	..	..
293	Saraswahi Ryt. (Mahra Seoni)	626.00	PR (1)	...	...	W	PR	..
294	Mudjhaur	916.00	..	..	...	W,NW	..	..
295	Pipariya (Singhpur)	1,221.00	PR (1),Mid.S.(1)	..	..	W,TK	PR	PO
296	Khudri Ryt.	1,228.00	..	..	...	W	..	..
297	Samaiya (Rampuri)	1,001.00	PR (1)	..	..	W	PR	..
298	Singhpur	1,037.00	..	..	...	W	PR	..
299	Pathadeogaon	1,651.00	PR (1)	...	...	W	PR	..
300	Paylibahur	2,193.00	PR (1)	...	...	W	PR	..
301	Umariya (Rausar)	702.00	..	..	...	W,O	PR	..
302	Rausar	634.00	...	...	...	O	PR	..
303	Bastari Jar.	956.00	PR (1)	..	...	W	PR	..
304	Jangalia Ryt.	1,535.00	PR (1)	...	...	W	PR	..
305	Luhari Ryt.	1,731.00	PR (1)	..	...	R,O	PR	..
306	Mahopani Jar.	1,315.00	..	..	...	W	..	...
307	Jhalpani Mal.	535.00	..	...	...	O	..	...
208	Bastara Mal. (Mohpani)	1,536.00	...	...	..	W,O	..	...
309	Kewlari (F.V.)	..	...	..	..	W,O	..	...
310	Malhari Mal.	1,068.00	...	...	..	W	...	...
311	Malhari Ryt.	405.00	...	...	..	...	...	...
312	Than Amgaon Ryt.	1,707.00	PR (1)	..	...	W	...	PO

NIWAS TAHSIL

Staple Food	Land use (*i.e.* area under different types of land use) in acres					Nearest town & distance in Kms.	Day of weekly Market, if any, held in village	Remarks including any place of religious, historical or archaeological interest	L.C. No.
	Forest	Irrigated	Un-Irrigated	Culturable waste (*i.e.* pasture and grazing land etc.)	Area not available for cultivation				
10	11	12	13	14	15	16	17	18	1
Paddy, Kodo	1.00	..	849.00	177.00	98.00	Mandla 64.0	Thursday	..	261
Paddy, Kodo	..	..	832.00	122.00	55.00	Mandla 72.0	..	..	262
Paddy, Kodo	2.00	..	435.00	147.00	38.00	Mandla 76.8	..	..	263
Paddy, Kodo	1.00	..	457.00	53.00	242.00	Mandla 80.0	..	..	264
Paddy, Kodo	117.00	..	531.00	169.00	277.00	Mandla 60.8	..	..	265
Wheat, Kodo	83.00	..	584.00	40.00	58.00	Mandla 52.8	..	..	266
Wheat, Kodo	218.00	..	837.00	100.00	102.00	Mandla 59.2	..	..	267
Wheat, Kodo	304.00	..	902.00	113.00	555.00	Mandla 56.0	..	..	268
Wheat, Kodo	21.00	..	969.00	35.00	270.00	Mandla 64.0	..	..	269
Wheat, Kodo	129.00	..	763.00	33.00	413.00	Mandla 52.8	..	..	270
Wheat, Kodo	165.00	..	271.00	12.00	36.00	Mandla 54.4	..	..	271
Wheat, Kodo	65.00	..	133.00	39.00	7.00	Mandla 54.4	..	..	272
Wheat, Kodo	55.00	..	652.00	51.00	54.00	Mandla 51.2	..	..	273
Wheat, Kodo	..	..	..	..	..	Mandla 51.2	..	..	274
Wheat, Kodo	299.00	..	887.00	21.00	102.00	Mandla 67.2	..	..	275
Maize, Kodo	7.00	..	159.00	..	2.00	Mandla 70.4	..	..	276
Maize, Kodo	..	..	473.00	3.00	336.00	Mandla 65.6	..	..	277
Maize, Kodo	55.00	..	975.00	34.00	819.00	Mandla 64.0	..	..	278
Maize, Kodo	..	..	..	..	..	Mandla 56.0	..	..	279
Maize, Kodo	..	..	896.00	38.00	28.00	Mandla 51.2	..	..	280
Maize, Kodo	32.00	..	1,273.00	49.00	103.00	Mandla 52.8	Sunday	..	281
Kodo, Wheat	3.00	..	566.00	22.00	197.00	Mandla 54.4	..	..	282
Kodo, Wheat	92.00	..	494.00	46.00	79.00	Mandla 52.8	..	..	283
Kodo, Wheat	108.00	..	288.00	18.00	7.00	Mandla 54.4	..	..	284
Kodo, Wheat	152.00	..	704.00	30.00	13.00	Mandla 56.0	..	..	285
Kodo, Wheat	60.00	..	225.00	15.00	16.00	Mandla 49.6	..	..	286
Kodo, Wheat	6.00	..	810.00	76.00	299.00	Mandla 49.6	..	..	287
Kodo, Wheat	..	..	936.00	174.00	252.00	Mandla 49.6	..	..	288
Kodo, Wheat	12.00	..	686.00	61.00	21.00	Mandla 56.0	..	..	289
Kodo, Wheat	19.00	..	658.00	27.00	31.00	Mandla 57.6	..	..	290
Kodo, Wheat	95.00	..	264.00	30.00	82.00	Mandla 57.6	..	..	291
Kodo, Wheat	67.00	..	571.00	36.00	30.00	Mandla 57.6	..	..	292
Kodo, Wheat	16.00	..	547.00	38.00	25.00	Mandla 56.0	..	..	293
Kodo, Wheat	140.00	..	690.00	49.00	37.00	Mandla 52.8	..	..	294
Kodo, Wheat	27.00	1.00	942.00	120.00	131.00	Mandla 59.4	Saturday	..	295
Kodo, Wheat	52.00	..	725.00	100.00	351.00	Mandla 62.4	..	..	296
Rice, Kodo	3.00	..	806.00	111.00	81.00	Mandla 59.2	..	..	297
Rice, Kodo	19.00	1.00	894.00	81.00	42.00	Mandla 57.6	..	..	298
Wheat, Rice	50.00	..	1,228.00	124.00	249.00	Mandla 64.0	..	..	299
Wheat, Rice	70.00	..	1,629.00	90.00	404.00	Mandla 62.4	..	..	300
Wheat, Rice	19.00	..	535.00	121.00	27.00	Mandla 64.0	..	..	301
Wheat, Rice	133.00	..	437.00	48.00	16.00	Mandla 60.8	..	..	302
Wheat, Rice	181.00	..	610.00	56.00	109.00	Mandla 64.0	..	..	303
Wheat, Rice	65.00	..	1,040.00	336.00	94.00	Jabalpur 48.0	..	..	304
Wheat, Rice	13.00	..	1,225.00	221.00	272.00	Jabalpur 51.2	..	..	305
Wheat, Rice	91.00	..	750.00	142.00	332.00	Mandla 67.2	..	..	306
Wheat, Rice	17.00	..	361.00	55.00	102.00	Mandla 72.0	..	..	307
Wheat, Rice	253.00	..	776.00	216.00	291.00	Mandla 70.4	..	..	308
Wheat, Rice	..	..	..	..	..	Mandla 75.2	..	..	309
Wheat, Rice	231.00	..	708.00	65.00	64.00	Jabalpur 57.6	..	..	310
Wheat, Rice	73.00	..	285.00	39.00	8.00	Jabalpur 57.6	..	..	311
Wheat, Rice	227.00	..	1,351.00	81.00	48.00	Jabalpur 57.6	..	..	312

VILLAGE DIRECTORY

L.C. No.	Name of village	Total area of the village (in acres)	Amenities available within the villages					
			Educational	Medical	Power Supply	Drinking water	Communication	Post and Telegraph
1	2	3	4	5	6	7	8	9
313	Harisinghouri Mal.	1,841.00	..	..	..	W	PR	..
314	Gajjudeori	544.00	PR (1)	..	..	W	PR	..
315	Kusmi (Gajjudeori)	1,056.00	PR (1)	..	..	W	..	..
316	Bhalwara Mal.	1,486.00	..	..	..	W	PR	..
317	Harduli	844.00	..	..	..	TK	PR	..
318	Redam (F.V.)	..	..	..	..	..	..	..
319	Gwara (Bhalwara)	1,745.00	PR (1)	..	..	W	PR	PO
320	Hathitara Mal.	712.00	PR (1)	..	..	W,TK	PR	..
321	Tauri Ryt. (Hathitara)	654.00	..	..	..	W,R	PR	..
322	Gudlai Mal.	1,503.00	PR (1)	..	..	W,TK	PR	..
323	Harisinghauri Ryt.	1,025.00	..	..	..	W	PR	..
324	Jugthar (F.V.)	..	..	..	.	W,O	KR	..
325	Chauradadar Ryt.	717.00	..	..	..	O	KR	..
326	Amadadar Ryt.	1,038.00	..	..	..	W,O	..	..
327	Hathitara Ryt.	356.00	..	..	..	W	..	..
328	Satpahari Mal.	1,350.00	PR (1)	..	..	W,O	KR	..
329	Satpahari Ryt.	613.00	..	..	..	O	KR	..
330	Kharkhara	1,151.00	..	..	..	W,O	..	..
331	Sukhari Sangrampur	1,712.00	PR (1)	..	..	W	KR	..
332	Garhbisaura (Khamhariya)	1,988.00	PR (1)	..	..	W	..	..
333	Jaldhara	761.00	..	..	..	W	..	..
334	Mohgaon (Amgaon)	442.00	..	..	..	..	..	..
335	Bhanpur (Bisaura)	1,967.00	PR (1)	..	..	W	PR	..
336	Manikpur (Bisaura)	1,220.00	..	..	EI	W	PR	..
337	Amgaon	822.00	PR (1), Mid.S.(1),Sec.S.(1)	..	..	W,TK	PR	PO
338	Bhikhampur	1,041.00	PR (1), Mid.S.(1)	..	..	W,TK	PR	..
339	Bijhauli	399.00	..	..	EI	W,R	PR	..
340	Ghurner	509.00	PR (1)	..	..	W	PR	..
341	Bishanpura	409.00	..	..	..	W	PR	..
342	Khaddeori	247.00	..	..	..	W	PR	..
343	Jilbati	721.00	..	..	EI	W,TK	PR	..
344	Chaudas	759.00	..	..	EI	W,R	PR	..
345	Kohka	567.00	PR (1)	..	..	W,TK	PR	..
346	Pondi (Kohka)	592.00	..	..	..	W,NW	PR	..
347	Kendwa Ryt.	342.00	..	..	..	..	PR	..
348	Kendwa Mal.	495.00	..	..	EI	W	PR	..
349	Jilhata	353.00	..	..	..	W,R	..	..
350	Jhinjhara	884.00	..	..	..	W,NW	..	..
351	Niwas	1,490.00	PR(1),Mid.S.(1),Sec S.(1)	PHC (1)	E,EI,EIN	W,TK,NW	PR	PO,TO,Phone
352	Niwasi (Niwas)	690.00	..	..	..	W,TK	PR	..
353	Karodi (Niwas)	776.00	..	..	..	W	PR	..
354	Amadongari	615.00	..	..	..	W,TK	PR	..
355	Padarpani	625.00	..	..	..	W	..	..
356	Amdari Ryt.	809.00	..	..	..	W	..	..
357	Katang Seoni	1,206.00	PR (1)	..	..	W	..	..
358	Bhardwara Mal. (Bhatgaon)	277.00	..	..	..	W	..	..
359	Bhardwara Ryt.(Katang Seoni)	387.00	..	..	..	W	..	..
360	Bhatgaon	810.00	..	..	..	W	..	..
361	Mawai Mal.	518.00	..	..	..	W	..	..
362	Mawai Ryt.	513.00	..	..	..	W	..	..
363	Bamhani Mal.(Mahgaon)	1,588.00	PR (1), Mid.S.(1)	..	..	W	..	PO
364	Hirapur Ryt.	1,527.00	..	..	..	W,R	..	..

NIWAS TAHSIL

Staple Food	Land use (*i.e.* area under different types of land use) in acres: Forest	Irrigated	Un-Irrigated	Culturable waste (*i.e.* pasture and grazing land etc.)	Area not available for cultivation	Nearest town & distance in Kms.	Day of weekly Market, if any, held in village	Remarks including any place of religious, historical or archaeological interest	L.C. No.
10	11	12	13	14	15	16	17	18	1
Wheat, Rice	2.00	..	1,459.00	283.00	97.00	Jabalpur 60.8	..	..	313
Wheat, Rice	..	2.00	356.00	25.00	161.00	Jabalpur 60.8	..	..	314
Wheat, Rice	145.00	..	675.00	56.00	180.00	Jabalpur 62.4	..	..	315
Wheat, Rice	8.00	..	1,021.00	152.00	305.00	Jabalpur 52.8	..	..	316
Kodo, Maize	17.00	..	365.00	52.00	410.00	Jabalpur 48.0	..	..	317
〃	〃	..	〃	..	..	Jabalpur 54.4	..	..	318
Kodo, Maize	1.00	..	1,000.00	120.00	624.00	Jabalpur 51.2	..	..	319
Kodo, Maize	1.00	..	577.00	74.00	60.00	Jabalpur 54.4	..	..	320
Kodo, Maize	172.00	..	392.00	37.00	53.00	Jabalpur 56.0	..	..	321
Kodo, Maize	..	..	1,146.00	294.00	63.00	Jabalpur 57.6	..	..	322
Kodo, Maize	66.00	..	523.00	248.00	188.00	Jabalpur 60.8	..	..	323
Kodo, Maize	..	..	..	..	..	Jabalpur 59.2	..	..	324
Kodo, Maize	5.00	..	438.00	57.00	217.00	Jabalpur 62.4	..	..	325
Kodo, Maize	36.00	..	757.00	7.00	238.00	Jabalpur 60.8	..	..	326
Kodo, Maize	10.00	..	273.00	54.00	19.00	Jabalpur 54.4	..	..	327
Kodo, Maize	57.00	..	1,029.00	96.00	168.00	Jabalpur 57.6	..	..	328
Kodo, Maize	6.00	..	545.00	40.00	22.00	Jabalpur 57.6	..	..	329
Kodo, Maize	130.00	..	825.00	129.00	67.00	Jabalpur 60.8	..	..	330
Kodo, Kutki	..	..	1,588.00	83.00	41.00	Jabalpur 62.4	..	..	331
Kodo, Kutki	..	..	1,324.00	167.00	497.00	Mandla 73.6	..	..	332
〃	6.00	..	466.00	143.00	146.00	Mandla 88.0	..	..	333
Wheat, Rice	..	..	261.00	146.00	35.00	Mandla 68.8	..	..	334
Wheat, Rice	1.00	1.00	1,400.00	258.00	307.00	Mandla 70.4	..	..	335
Wheat, Rice	7.00	..	908.00	109.00	196.00	Mandla 75.2	..	..	336
Wheat, Rice	..	4.00	548.00	204.00	66.00	Mandla 68.8	..	..	337
Wheat, Rice	..	..	827.00	166.00	48.00	Jabalpur 60.8	..	..	338
Wheat, Rice	..	..	331.00	30.00	38.00	Jabalpur 68.8	..	..	339
Wheat, Rice	..	..	440.00	43.00	26.00	Jabalpur 65.6	..	..	340
Wheat, Rice	..	..	352.00	41.00	16.00	Jabalpur 62.4	..	..	341
Wheat, Rice	2.00	..	220.00	12.00	15.00	Jabalpur 60.8	..	..	342
Wheat, Rice	..	..	399.00	125.00	195.00	Jabalpur 64.0	..	..	343
Wheat, Rice	4.00	..	505.00	63.00	191.00	Jabalpur 65.6	..	..	344
Wheat, Rice	..	..	495.00	39.00	29.00	Jabalpur 67.2	..	..	345
Wheat, Rice	4.00	..	475.00	18.00	99.00	Jabalpur 67.2	..	..	346
Wheat, Rice	..	..	214.00	4.00	120.00	Jabalpur 67.2	..	..	347
Wheat, Rice	2.00	..	363.00	42.00	90.00	Jabalpur 67.2	..	..	348
Wheat, Rice	..	..	310.00	16.00	25.00	Jabalpur 67.2	..	..	349
Wheat, Rice	173.00	12.00	945.00	201.00	159.00	Jabalpur 67.2	..	..	350
Wheat, Rice	..	..	445.00	84.00	161.00	Jabalpur 64.0	Friday	..	351
Rice, Kodo	..	1.00	368.00	243.00	164.00	Mandla 65.6	..	..	352
Rice, Kodo	..	..	346.00	26.00	243.00	Mandla 60.8	..	..	353
Rice, Kodo	27.00	..	373.00	130.00	95.00	Jabalpur 62.4	..	..	354
Rice, Kodo	17.00	..	618.00	13.00	161.00	Mandla 67.2	..	..	355
Rice, Kodo	4.00	1.00	1,049.00	115.00	37.00	Mandla 62.4	..	..	356
Rice, Kodo	12.00	..	248.00	11.00	6.00	Mandla 65.6	..	..	357
Rice, Kodo	43.00	..	310.00	22.00	12.00	Mandla 67.2	..	..	358
Rice, Kodo	..	..	692.00	61.00	57.00	Mandla 67.2	..	..	359
Rice, Kodo	11.00	..	447.00	39.00	21.00	Mandla 70.4	..	..	360
Rice, Kodo	117.00	..	339.00	36.00	21.00	Mandla 65.6	..	..	361
Rice, Kodo	133.00	..	1,160.00	56.00	239.00	Mandla 65.6	..	..	362
Rice, Kodo	137.00	..	912.00	157.00	321.00	Mandla 68.8	..	..	363
						Mandla 72.0	..	..	364

VILLAGE DIRECTORY

L.C. No.	Name of village	Total area of the village (in acres)	Amenities available within the villages					
			Educational	Medical	Power Supply	Drinking water	Communication	Post and Telegraph
1	2	3	4	5	6	7	8	9
365	Mohgaon (Bamhani)	907.00	PR (1)	..	..	W	..	..
366	Hirna Chhapar Mal.	2,054.00	PR (1)	..	..	W	..	..
367	Hirna Chhapar Ryt.	512.00	..	..	..	R	..	..
368	Basgarhi	1,114.00	..	..	..	W,R	..	..
369	Taurdara	569.00	..	..	..	W,O	..	..
370	Ghat Amgaon	835.00	..	..	..	W	..	..
371	Masoor Ghughari Ryt.(Bamhani)	250.00	..	..	..	N,W	..	..
372	Mascor Ghughari Mal, (Ghat Amgaon)	1,385.00	..	..	..	W,O	..	..
373	Jawedha Ryt.	727.00	..	..	..	O	..	..
374	Jawedha Mal.	2,007.00	PR (1)	..	..	W,O	..	..
375	Paddi Kona Ryt.	1,074.00	..	..	..	O	..	..
376	Paddi Kona Mal.	1,191.00	..	..	..	W,O	..	..
377	Majhgaon (Jilhata)	913.00	PR (1)	..	..	W	..	..
378	Bamhani Ryt. (Majhgaon)	297.00	..	..	..	..	..	..
379	Tenduwar Ryt.	588.00	PR (1)	..	..	W,O	..	..
380	Tenduwar Mal.	527.00	..	..	..	O	..	..
381	Rampuri (Deori)	300.00	..	..	..	R	PR	..
382	Deori (Rampuri) Ryt.	561.00	..	..	..	R,W	PR	..
383	Deori Kalan (Bichhiya)	580.00	..	..	..	W,R	PR	..
384	Imlai	642.00	..	..	..	R	..	..
385	Barbaspur (Bichhiya)	778.00	..	..	..	W,R	PR	..
386	Bichhiya	893.00	PR (1),Mid.S.(1)	..	E,El	W,R	PR	PO
387	Chhapra Ryt. (Bichhiya)	784.00	..	..	..	R,W	PR	..
388	Badjhar	1,648.00	..	..	..	R,W	KR	..
389	Gapaiya Ryt.	905.00	..	..	..	R,W	KR	..
390	Mohni Ryt.	421.00	..	..	..	..	..	..
391	Mohni Mal.	737.00	..	..	..	W	..	..
392	Dalkabandha Ryt.	1,231.00	..	..	..	W	KR	..
393	Dhanauli	668.00	..	..	..	W,R	..	..
394	Katangi (Ghughuwa)	1,142.00	PR (1)	..	..	W,TK	PR	..
395	Saraswahi (Umariya)	637.00	..	..	..	W,R	..	..
396	Tikara Sarai *alias* Bansa	1,783.00	PR (1)	..	..	W,TK	PR	..
397	Umariya (Saraswahi)	1,367.00	..	..	..	W,TK	..	..
398	Kutdar Ryt.	1,304.00	..	..	..	W	..	..
399	Dalka Sarai Ryt.	511.00	PR (1)	..	..	W	PR	..
400	Dalka Sarai Mal.	712.00	PR (1)	..	..	W	PR	..
401	Gutalwah	1,305.00	PR (1)	..	..	W	PR	..
402	Ghutaina Ryt.	1,499.00	..	..	..	W	PR	..
403	Ghughawa Mal.	773.00	..	..	..	W	PR	..
404	Dalka Khamhariya	705.00	PR (1)	..	..	W	PR	..
405	Dalka Khamhariya Ryt.	504.00	..	..	..	W	PR	..
406	Tikra Khamhariya	1,027.00	..	..	..	W	PR	..
407	Samanpura Ryt.	461.00	..	..	..	..	..	..
408	Guraiya Mal.	820.00	PR (1)	..	..	W	PR	..
409	Pipariya Ryt. (Rawan Kund)	814.00	..	..	..	TK	..	..
410	Pipariya (Kutdar)	779.00	..	..	..	W	..	..
411	Rawankund	1,265.00	PR (1)	..	..	W	..	..
412	Kohani Mya Karondi Ryt.	1,617.00	..	..	..	W	PR	..
413	Deori Kalan (Kohani)	1,294.00	PR (1),Mid. S.(1)	..	..	W	PR	PO
414	Kohani Mya Karondi Mal.	1,150.00	..	..	..	W	PR	..
415	Gajbahar	1,334.00	..	..	..	W	PR	..
416	Kehjara	2,063.00	PR (1)	..	..	W	..	..

NIWAS TAHSIL

Staple Food	Land use (*i.e.* area under different types of land use) in acres: Forest	Irrigated	Un-Irrigated	Culturable waste (*i.e.* pasture and grazing land etc.)	Area not available for cultivation	Nearest town & distance in Kms.		Day of weekly Market, if any, held in village	Remarks including any place of religious, historical or archaeological interest	L.C. No.
10	11	12	13	14	15	16		17	18	1
Rice, Kodo	10.00	..	711.00	76.00	110.00	Mandla	68.8	..	..	365
Rice, Kodo	4.00	..	1,180.00	224.00	646.00	Mandla	68.8	..	..	366
..	161.00	..	272.00	44.00	35.00	Mandla	70.4	..	..	367
Maize, Kodo	..	..	609.00	170.00	335.00	Mandla	72.0	..	..	368
Maize, Kodo	..	..	470.00	26.00	73.00	Mandla	78.4	..	..	369
Maize, Kodo	41.00	..	544.00	30.00	220.00	Mandla	75.2	..	..	370
Maize, Kodo	50.00	..	188.00	7.00	5.00	Mandla	72.0	..	..	371
Maize, Kodo	77.00	..	972.00	41.00	295.00	Mandla	72.0	..	..	372
Maize, Kodo	62.00	..	474.00	73.00	118.00	Mandla	75.2	..	..	373
Maize, Kodo	54.00	..	1,306.00	224.00	423.00	Mandla	76.8	..	..	374
Maize, Kodo	5.00	..	618.00	29.00	422.00	Mandla	75.2	..	..	375
Maize, Kodo	105.00	..	636.00	71.00	379.00	Mandla	73.6	..	..	376
Maize, Kodo	..	..	587.00	26.00	300.00	Mandla	72.0	..	..	377
..	31.00	..	237.00	3.00	26.00	Mandla	73.6	..	..	378
Paddy, Kodo	1.00	..	424.00	34.00	129.00	Mandla	75.2	..	..	379
Maize, Kodo	49.00	..	330.00	6.00	142.00	Mandla	76.8	..	..	380
Wheat, Rice	3.00	..	234.00	28.00	35.00	Umaria	73.6	..	..	381
Wheat, Rice	8.00	..	336.00	26.00	191.00	Umaria	72.0	..	..	382
Wheat, Rice	..	..	471.00	60.00	49.00	Umaria	72.0	..	..	383
Wheat, Rice	4.00	..	426.00	75.00	137.00	Umaria	72.0	..	..	384
Wheat, Rice	..	..	586.00	46.00	146.00	Umaria	70.4	..	..	385
Wheat, Maize	144.00	..	604.00	69.00	76.00	Umaria	68.8	Tuesday	..	386
Wheat, Rice	15.00	5.00	552.00	92.00	120.00	Umaria	68.8	..	..	387
Wheat, Rice	119.00	..	1,181.00	272.00	76.00	Umaria	70.4	..	..	388
Wheat, Rice	..	..	648.00	123.00	134.00	Umaria	70.4	..	..	389
Wheat, Rice	1.00	..	297.00	41.00	82.00	Umaria	72.0	..	..	390
Wheat, Rice	91.00	..	523.00	96.00	27.00	Umaria	72.0	..	..	391
Wheat, Rice	77.00	..	814.00	151.00	189.00	Umaria	73.6	..	..	392
Wheat, Rice	20.00	..	553.00	64.00	31.00	Umaria	70.4	..	..	393
Wheat, Rice	239.00	..	766.00	73.00	64.00	Umaria	64.0	..	..	394
Wheat, Rice	94.00	..	459.00	40.00	44.00	Umaria	68.8	..	..	395
Wheat, Rice	45.00	..	1,202.00	184.00	352.00	Umaria	40.0	..	..	396
Wheat, Rice	..	..	871.00	263.00	233.00	Umaria	67.2	..	..	397
Wheat, Rice	8.00	..	846.00	106.00	344.00	Umaria	65.6	..	..	398
Wheat, Rice	8.00	..	365.00	69.00	69.00	Umaria	62.4	..	..	399
Wheat, Rice	36.00	..	404.00	60.00	212.00	Umaria	60.8	..	..	400
Wheat, Rice	6.00	..	902.00	131.00	266.00	Umaria	59.2	..	..	401
Maize, Kodo	2.00	..	1,082.00	245.00	170.00	Umaria	59.2	..	..	402
Wheat, Rice	30.00	..	525.00	75.00	143.00	Umaria	64.0	..	..	403
Maize, Kodo	..	..	542.00	34.00	129.00	Umaria	56.0	..	..	404
Maize, Kodo	126.00	..	288.00	63.00	27.00	Umaria	56.0	..	..	405
Maize, Kodo	37.00	..	698.00	55.00	237.00	Umaria	57.6	..	..	406
..	21.00	..	320.00	50.00	70.00	Umaria	56.0	..	..	407
Maize, Kodo	..	..	706.00	61.00	53.00	Umaria	54.4	..	..	408
Maize, Kodo	1.00	..	570.00	39.00	204.00	Umaria	54.4	..	..	409
Maize, Kodo	..	..	557.00	51.00	171.00	Umaria	54.4	..	..	410
Maize, Kodo	..	..	942.00	82.00	241.00	Umaria	43.2	..	..	411
Maize, Kodo	1.00	..	610.00	220.00	786.00	Jabalpur	70.0	..	..	412
Rice, Kodo	..	..	904.00	160.00	230.00	Jabalpur	72.0	Saturday	..	413
Maize, Kodo	5.00	..	447.00	122.00	576.00	Jabalpur	72.0	..	..	414
Maize, Kodo	45.00	..	517.00	78.00	694.00	Jabalpur	72.0	..	..	415
Maize, Kodo	26.00	..	761.00	231.00	1,045.00	Jabalpur	72.0	..	..	416

VILLAGE DIRECTORY

L.C. No.	Name of village	Total area of the village (in acres)	Amenities available within the villages					
			Educational	Medical	Power Supply	Drinking water	Communication	Post and Telegraph
1	2	3	4	5	6	7	8	9
417	Salhenghori Ryt. (Kaudiya)	850.00	..	..	..	W	PR	..
418	Dadargaon Ryt.	2,348.00	..	..	..	W	PR	..
419	Matka Ryt.	700.00	..	..	..	W	PR	..
420	Sarasdoli Ryt.	984.00	PR (1)	..	..	W	PR	..
421	Kaudiya	809.00	PR (1)	..	..	W	PR	..
422	Kauwjhir	1,624.00	PR (1)	..	..	W	..	..
423	Sarwahi Ryt.	820.00	..	..	..	W	..	..
424	Sarwahi Mal.	2,156.00	PR (1)	..	..	W	PR	..
425	Badhaigarh Ryt.	639.00	..	..	..	R	..	..
426	Badhaigarh Mal.(Mahuwatola)	350.00	..	..	..	W	..	..
427	Dhangaon (Dhadhdha)	792.00	..	..	..	W	..	..
428	Kauwajhir Ryt.	1,019.00	..	..	..	R,W	..	..
429	Bhamha Mal.	1,216.00	..	..	..	W,TK	..	..
430	Pipariya Mal (Bhamha)	1,476.00	..	..	..	W,NW	..	..
431	Dauna Kheda Ryt.	1,004.00	..	..	..	R,W	..	..
432	Barga Ryt.	1,644.00	PR (1)	..	..	R,W	..	..
433	Bastara Mal. (Barga)	1,272.00	PR (1)	..	..	R,W	..	..
434	Bastara Ryt.(Khairbhagdu)	1,646.00	..	..	..	R,W	..	..
435	Khairbhagdu	687.00	..	..	..	R,W	..	..
436	Dukari Mal	698.00	..	..	..	R	KR	..
437	Dhangaon (Dukari)	1,028.00	..	..	..	R,NW	PR	..
438	Saktibhagdu Ryt.	403.00	..	..	..	W,NW	..	..
439	Saktibhagdu Mal.	693.00	..	..	..	R,W	..	..
440	Samanpura	610.00	..	..	..	R,W,NW	..	..
441	Deori Khurd	1,280.00	..	..	..	W	KR	..
442	Bhimdongri	955.00	..	..	..	W	KR	..
443	Bhimpar	1,347.00	PR (1)	..	..	W	KR	..
444	Chandauli	647.00	..	..	..	..	KR	..
445	Marwani (Padariya)	1,054.00	PR (1)	..	..	R	..	..
446	Padariya Ryt. (Niwsi)	229.00	..	..	..	..	..	..
447	Padariya Khurd	613.00	..	..	..	W,R	PR	..
448	Sarai Mal.	1,232.00	..	..	..	W	..	..
449	Chargaon (Chandpura)	764.00	..	..	..	W	..	..
450	Chandpura	425.00	..	..	..	W	PR	..
451	Pipariya (Kasturi)	910.00	PR (1)	..	..	W	..	..
452	Sangwa Mal.	846.00	..	..	..	W	PR	..
453	Kasturi	1,231.00	..	..	..	W	..	..
454	Bharautha Ryt.	323.00	..	..	..	W	..	..
455	Bharauthi	886.00	..	..	..	W	..	..
456	Bharauthi Ryt.	105.00	..	..	..	W	..	..
457	Barbaspur (Manikpur)	589.00	..	..	..	W	..	..
458	Manikpur (Bhamha)	1,266.00	PR (1),Mid.S. (1)	..	..	W	KR	..
459	Gangpura	365.00	..	..	..	W	..	..
460	Ama Khoh	903.00	..	..	..	W	KR	..
461	Kapa Mal. (Deogaon)	1,173.00	..	..	..	W	..	..
462	Deogaon Mal. (Lalpur)	2,221.00	PR (1)	..	..	W	..	..
463	Deogaon Ryt. (Ghusiya)	680.00	..	..	..	W	..	..
464	Lalpur (Raipura)	1,370.00	PR (1)	..	..	W,R	..	..
465	Payli Ghughari Ryt.	460.00	..	..	..	..	..	..
466	Payli Ghughari Mal.	1,778.00	PR (1)	..	..	W,R	..	..
467	Mohra Kalan	1,864.00	PR (1)	..	..	R	..	..
468	Mahroi Mal.	623.00	..	..	..	..	..	..

NIWAS TAHSIL

Staple Food	Land use (*i.e.* area under different types of land use) in acres: Forest	Irrigated	Un-Irrigated	Culturable waste (*i.e.* pasture and grazing land etc.)	Area not available for cultivation	Nearest town & distance in Kms.	Day of weekly Market, if any, held in village	Remarks including any place of religious, historical or archaeological interest	L.C. No.
10	11	12	13	14	15	16	17	18	1
Rice, Kodo	26.00	..	691.00	60.00	73.00	Jabalpur 64.0	..	..	417
Rice, Kodo	340.00	..	1,421.00	335.00	252.00	Jabalpur 65.6	..	..	418
Rice, Kodo	3.00	..	495.00	79.00	123.00	Jabalpur 67.2	..	..	419
Rice, Kodo	3.00	..	718.00	66.00	197.00	Jabalpur 70.4	..	..	420
Rice, Kodo	94.00	..	584.00	103.00	28.00	Jabalpur 68.8	..	..	421
Rice, Wheat	132.00	..	903.00	268.00	321.00	Jabalpur 70.4	..	..	422
Rice, Wheat	..	..	531.00	110.00	179.00	Jabalpur 68.8	..	..	423
Rice, Wheat	..	..	1,602.00	287.00	267.00	Jabalpur 67.2	..	..	424
Rice, Wheat	1.00	..	345.00	70.00	223.00	Jabalpur 70.4	..	..	425
Rice, Wheat	15.00	..	232.00	64.00	39.00	Jabalpur 68.8	..	..	426
Rice, Wheat	..	..	665.00	101.00	26.00	Jabalpur 68.8	..	..	427
Maize, Kodo	2.00	..	606.00	97.00	314.00	Dindori 72.0	..	..	428
Maize, Kodo	6.00	..	828.00	128.00	254.00	Dindori 68.8	..	..	429
Maize, Kodo	90.00	..	921.00	66.00	399.00	Dindori 70.4	..	..	430
Maize, Kodo	2.00	..	761.00	89.00	152.00	Dindori 73.6	..	..	431
Maize, Kodo	2.00	..	1,097.00	130.00	415.00	Dindori 68.8	..	..	432
Maize, Kodo	66.00	..	952.00	76.00	178.00	Dindori 67.2	..	..	433
Maize, Kodo	71.00	..	967.00	158.00	450.00	Umaria 41.6	..	..	434
Maize, Kodo	18.00	..	530.00	49.00	90.00	Umaria 35.2	..	..	435
Maize, Kodo	..	..	458.00	29.00	211.00	Umaria 32.0	..	..	436
Maize, Kodo	41.00	..	604.00	79.00	304.00	Umaria 33.6	..	..	437
Maize, Kodo	..	..	283.00	27.00	93.00	Umaria 32.0	..	..	438
Maize, Kodo	102.00	.	484.00	37.00	70.00	Umaria 32.0	..	..	439
Maize, Kodo	..	..	463.00	110.00	37.00	Umaria 32.0	..	..	440
Maize, Kodo	24.00	..	964.00	125.00	167.00	Umaria 48.0	..	..	441
Kodo, Rice	..	..	723.00	167.00	65.00	Umaria 51.2	..	..	442
Kodo, Rice	..	..	1,095.00	187.00	65.00	Umaria 51.2	..	..	443
..	..	..	545.00	59.00	43.00	Umaria 49.6	..	..	444
Kodo, Rice	..	..	892.00	75.00	87.00	Umaria 60.8	..	..	445
..	7.00	..	171.00	18.00	33.00	Umaria 60.8	..	..	446
Kodo, Rice	6.00	..	518.00	54.00	35.00	Umaria 60.8	..	..	447
Kodo, Maize	184.00	..	930.00	54.00	64.00	Umaria 36.8	..	..	448
Rice, Wheat	38.00	..	630.00	59.00	37.00	Umaria 35.2	..	..	449
Rice, Wheat	..	..	377.00	31.00	17.00	Umaria 33.6	..	..	450
Maize, Kodo	2.00	..	687.00	108.00	113.00	Umaria 32.0	..	..	451
Maize, Kodo	15.00	..	680.00	52.00	99.00	Umaria 33.6	..	..	452
Maize, Kodo	126.00	..	794.00	103.00	208.00	Umaria 35.2	..	..	453
..	68.00	..	239.00	11.00	5.00	Umaria 56.0	..	..	454
Maize, Wheat	19.00	..	369.00	369.00	129.00	Umaria 54.4	..	..	455
..	4.00	..	24.00	55.00	22.00	Umaria 54.4	..	..	456
Maize, Wheat	..	..	308.00	239.00	42.00	Umaria 54.4	..	..	457
Maize, Wheat	112.00	7.00	569.00	393.00	185.00	Umaria 56.0	Sunday	..	458
Maize, Wheat	10.00	..	187.00	96.00	72.00	Umaria 56.0	..	..	459
Maize, Wheat	235.00	..	393.00	210.00	65.00	Umaria 54.0	..	..	460
Kodo, Kutki	102.00	..	830.00	71.00	170.00	Umaria 43.2	..	..	461
Kodo, Kutki	80.00	..	1,837.00	131.00	173.00	Umaria 35.2	..	..	462
Maize, Kodo	30.00	..	473.00	3.00	174.00	Umaria 35.2	..	..	463
Rice, Kodo	11.00	..	1,209.00	34.00	116.00	Umaria 32.0	..	..	464
..	108.00	..	282.00	55.00	15.00	Umaria 24.0	..	..	465
Kodo, Rice	90.00	..	1,064.00	191.00	433.00	Umaria 25.6	..	..	466
Kodo, Rice	345.00	..	1,199.00	224.00	96.00	Umaria 27.2	..	..	467
..	193.00	..	293.00	61.00	76.00	Umaria 27.2	..	..	468

VILLAGE DIRECTORY

L.C. No.	Name of village	Total area of the village (in acres)	Amenities available within the villages					
			Educational	Medical	Power Supply	Drinking water	Communication	Post and Telegraph
1	2	3	4	5	6	7	8	9
469	Mahroi Ryt.	125.00	..	..	..	..	..	..
470	Paharuwa Ryt.	745.00	..	..	..	..	..	..
471	Paharuwa Mal.	719.00	..	..	..	W	..	..
472	Saraswahi (Kapa)	1,085.00	PR (1)	..	..	W	KR	..
473	Khursipar Ryt.	792.00	..	..	..	..	..	..
474	Khursipar Mal.	1,451.00	..	..	..	W	..	..
475	Domdadar Mal.	962.00	..	..	..	W	..	..
476	Dhirwan Kalan	1,880.00	..	..	..	W	PR	..
477	Kachhari Ryt. (Salaiya)	180.00	..	..	..	..	PR	..
478	Kachhari Mal. (Ghusiya)	891.00	PR (1)	..	..	W	PR	..
479	Ghusiya Ryt.	1,512.00	..	..	.	W	PR	..
480	Bhilai Ryt.	192.00	..	..	..	..	KR	..
481	Bhilai Mal.	1,534.00	PR (1)	..	..	W	KR	..
482	Magar Mya Tagar	2,469.00	PR (1)	..	..	W	..	..
483	Garhi (F.V.)	..	..	..	..	W	..	..
484	Salaiya (Magar)	1,959.00	..	..	..	W	KR	..
485	Dewajhir Mal. (Salaiya)	1,075.00	..	..	..	W	..	..
486	Bhatwara	592.00	..	..	..	W	KR	..
487	Dobhi Mal. (Bhatwara)	804.00	..	..	..	W,NW,O	KR	..
488	Majhgaon Mal. (Raipura)	958.00	..	..	..	W,R	KR	..
489	Raipura	1,134.00	PR (1), Mid.S.(1)	..	..	W,TK,R	KR	PO
490	Khitaula Ryt.	149.00	..	..	..	NW	KR	..
491	Khitaula Mal.	264.00	..	..	..	NW,W	KR	..
492	Chaura Mal.	295.00	..	..	..	NW	..	..
493	Chaura Ryt.	676.00	..	..	..	O,NW	KR	..
494	Dullopur	504.00	..	..	..	W,O	KR	..
495	Pitri Ryt.	116.00	..	..	..	NW	KR	..
496	Pitri Mal.	739.00	..	..	..	W,NW	KR	..
497	Chandpura Ryt.	152.00	..	..	..	W,O	KR	..
498	Sichauli Dhangaon Ryt.	1,846.00	PR (1)	..	..	W	..	..
499	Dharegaon Mal.	1,320.00	..	..	..	NW	..	..
500	Padaria Kalan	773.00	PR (1)	..	..	W	KR	..
501	Baraundi Mal.	1,155.00	PR (1)	..	..	W	KR	..
502	Dhirwan Khurd	767.00	..	..	..	W	..	..
503	Barauda Mal.	909.00	..	..	..	W,R	KR	..
504	Pondi Mal (Barauda)	267.00	..	..	..	W,R	KR	..
505	Suhgi Mal.	809.00	..	..	..	W,R	KR	..
506	Tikariya (Suhgi)	878.00	PR (1)	..	..	W,R	..	..
507	Pipradi Ryt.	782.00	..	..	..	W,R	..	..
508	Sangrampur	615.00	PR (1)	..	..	W,R	KR	..
509	Sangrampur Ryt.	548.00	..	..	..	W,R	KR	..
510	Jeora Ryt.	491.00	..	..	..	W,R	..	..
511	Dhangaon (Ganeshpur)	929.00	..	..	..	W,O	..	..
512	Ganeshpur	759.00	PR (1)	..	..	W,TK	..	..
513	Amhaideori Ryt.	953.00	..	..	..	O	KR	..
514	Jhagarhata (F.V.)	..	..	..	..	O	..	..
515	Jhagarhata Dugariya Mal.	1,227.00	..	..	..	W,TK	KR	..
516	Sunwarsa Mal.	391.00	..	..	..	W,O,TK	KR	..
517	Pondi Mal. (Sunwarsa)	1,005.00	PR (1)	..	..	W,NW	KR	..
518	Jaldhara (F.V.)	..	..	..	..	O	..	..
519	Umariya Ryt. (Pondi)	525.00	..	..	..	W	..	..
520	Karaundi Ryt. (Dhodha)	932.00	..	..	..	R	..	..

NIWAS TAHSIL

Staple Food	Land use (*i.e.* area under different types of land use) in acres					Nearest town & distance in Kms.	Day of weekly Market, if any, held in village	Remarks including any place of religious, historical or archaeological interest	L.C. No.
	Forest	Irrigated	Un-Irrigated	Culturable waste (*i.e.* pasture and grazing land etc.)	Area not available for cultivation				
10	11	12	13	14	15	16	17	18	1
..	28.00	..	78.00	14.00	5.00	Umaria 27.2	..	..	469
..	80.00	..	548.00	86.00	31.00	Umaria 28.8	..	..	470
Rice, Kodo	1.00	..	612.00	56.00	50.00	Umaria 25.6	..	..	471
Rice, Kodo	73.00	..	836.00	98.00	78.00	Umaria 27.2	..	..	472
..	205.00	..	474.00	62.00	51.00	Umaria 40.0	..	..	473
Maize, Kodo	416.00	..	788.00	165.00	82.00	Umaria 41.6	..	..	474
Maize, Kodo	97.00	..	584.00	182.00	99.00	Umaria 32.0	..	..	475
Maize, Kodo	104.00	..	1,373.00	257.00	146.00	Umaria 43.2	Saturday	..	476
..	12.00	..	131.00	20.00	17.00	Umaria 44.8	..	..	477
Maize, Kodo	57.00	..	682.00	111.00	41.00	Umaria 44.8	..	..	478
Maize, Kodo	78.00	..	1,214.00	84.00	136.00	Umaria 44.8	..	..	479
Maize, Kodo	30.00	..	117.00	13.00	32.00	Umaria 28.8	..	..	480
Maize, Kodo	63.00	..	1,211.00	180.00	80.00	Umaria 30.4	..	..	481
Maize, Kodo	58.00	..	1,306.00	936.00	169.00	Umaria 32.0	..	..	482
Maize, Kodo	..	..	..	..	..	Umaria 35.2	..	..	483
Maize, Kodo	37.00	..	1,432.00	380.00	110.00	Umaria 33.6	Saturday	..	484
Maize, Kodo	27.00	..	546.00	470.00	32.00	Umaria 32.0	..	..	485
Maize, Kodo	..	..	460.00	81.00	51.00	Umaria 35.2	..	..	486
Maize, Kodo	36.00	..	669.00	59.00	40.00	Umaria 33.6	..	..	487
Maize, Kodo	33.00	..	645.00	107.00	173.00	Umaria 35.2	..	..	488
Maize, Kodo	19.00	..	942.00	85.00	88.00	Umaria 36.8	..	..	489
Maize, Kodo	28.00	..	111.00	1.00	9.00	Umaria 35.2	..	..	490
Maize, Kodo	6.00	..	211.00	35.00	12.00	Umaria 35.2	..	..	491
Kodo, Kutki	37.00	..	202.00	41.00	15.00	Umaria 35.2	..	..	492
Maize, Kodo	67.00	..	499.00	14.00	96.00	Umaria 35.2	..	..	493
Maize, Kodo	26.00	..	308.00	46.00	124.00	Umaria 35.2	..	..	494
Kodo, Kutki	..	..	81.00	1.00	34.00	Umaria 35.2	..	..	495
Maize, Kodo	12.00	..	623.00	41.00	63.00	Umaria 40.0	..	..	496
Maize, Kodo	2.00	..	143.00	3.00	4.00	Umaria 40.0	..	..	497
Maize, Kodo	26.00	..	1,419.00	74.00	327.00	Umaria 40.0	..	..	498
Kodo, Rice	..	..	1,064.00	80.00	176.00	Umaria 40.0	..	..	499
Kodo, Rice	14.00	..	676.00	35.00	48.00	Umaria 43.2	..	..	500
Kodo, Rice	..	..	1,011.00	48.00	96.00	Umaria 43.2	..	..	501
Kodo, Rice	38.00	..	616.00	45.00	68.00	Umaria 43.2	..	..	502
Wheat, Rice	..	..	550.00	276.00	83.00	Umaria 48.0	..	..	503
Wheat, Rice	..	..	183.00	84.00	20.00	Umaria 48.0	..	..	504
Wheat, Rice	..	..	419.00	267.00	123.00	Umaria 51.2	..	..	505
Wheat, Rice	..	..	505.00	303.00	70.00	Umaria 48.0	..	..	506
Wheat, Rice	..	..	382.00	185.00	215.00	Umaria 51.2	..	..	507
Wheat, Rice	3.00	..	357.00	84.00	171.00	Umaria 54.4	..	..	508
Wheat, Rice	13.00	..	378.00	109.00	48.00	Umaria 54.4	..	..	509
Wheat, Rice	..	..	349.00	103.00	39.00	Umaria 48.0	..	..	510
Maize, Kodo	..	..	652.00	59.00	218.00	Umaria 36.8	..	..	511
Maize, Kodo	7.00	..	580.00	50.00	122.00	Umaria 36.8	..	..	512
Kodo, Maize	10.00	..	821.00	90.00	32.00	Umaria 36.8	..	..	513
Maize, Kodo	..	..	..	..	..	Umaria 36.8	..	..	514
Maize, Kodo	1.00	..	1,076.00	88.00	62.00	Umaria 38.4	..	..	515
Rice, Kodo	..	..	337.00	42.00	12.00	Umaria 38.4	..	..	516
Maize, Kodo	179.00	..	639.00	121.00	66.00	Umaria 40.0	..	..	517
Maize, Kodo	..	..	..	..	..	Umaria 36.8	..	—	518
Maize, Kodo	21.00	..	382.00	46.00	76.00	Umaria 41.6	..	—	519
Maize, Kodo	100.00	..	622.00	100.00	110.00	Dindori 43.2	..	..	520

VILLAGE DIRECTORY

L.C. No.	Name of village	Total area of the village (in acres)	Amenities available within the villages					
			Educational	Medical	Power Supply	Drinking water	Communication	Post and Telegraph
1	2	3	4	5	6	7	8	9
521	Dhodha Ryt.	1,237.00	..	..	..	R,W	..	..
522	Bilgarha	860.00	..	..	..	R,O	..	..
523	Bilgaon	1,095.00	PR (1)	..	..	W	..	..
524	Amthera Ryt.	1,290.00	..	..	..	R	PR	..
525	Pipariya Kalan (Bilgaon)	1,168.00	..	..	..	W	PR	..
526	Katehara Ryt.	948.00	PR (1)	..	..	W	..	..
527	Palki Ryt.	1,099.00	PR (1)	..	..	W,R	..	..
528	Bijauri Ryt.	1,069.00	..	..	..	W	..	..
529	Karanpura Mal.	1,089.00	..	..	..	W	..	..
530	Ishanpura Ryt.	551.00	..	..	..	W,TK	..	..
531	Rachho Mal.	2,891.00	..	..	..	W	KR	..
532	Bargaon (Karaundi)	3,923.00	PR (1)	..	..	W,R	PR	..
533	Karaundi Mal.(Bargaon)	823.00	PR (1), Mid. S. (1)	..	..	W	PR	PO
534	Banki Mal.	2,443.00	PR (1)	..	..	W	PR	..
535	Mangela Mal.	1,221.00	PR (1)	..	..	W	PR	..
536	Rangaon Mal.	1,193.00	PR (1)	..	..	W	KR	..
537	Surajpura Mal. (Mangela)	973.00	..	..	..	W	PR	..
538	Mudki Ryt.	551.00	..	..	..	W	PR	..
539	Niwsi (Shahpura)	966.00	..	..	..	W,R	PR	..
540	Shahpura	4,349.00	PR(1),Mid.S.(1),Sec.S.(1)	PHC(1)	E,EI,EIN	W,TK	PR	PO,TO
541	Badkhera Mal.	1,482.00	..	..	..	W	PR	..
542	Bhardwara (Karodi)	823.00	..	..	..	W,O	KR	..
543	Karaundi Ryt. (Bhardwara)	542.00	..	..	..	O	KR	..
544	Gutli Ryt.	982.00	..	..	..	W,O	KR	..
545	Bijauri Mal.	675.00	..	..	..	W,NW	KR	..
546	Chargaon Mal. (Shahpura)	863.00	PR (1)	..	..	W,TK	KR	..
547	Chargaon Ryt.(Mohrakhurd)	291.00	..	..	..	W,TK	KR	..
548	Mohra Khurd	807.00	..	..	..	W,O	KR	..
549	Gutli	1,240.00	..	..	..	W	KR	..
550	Pathar Kata	785.00	..	..	..	W	..	..
551	Dundi Sarai	722.00	..	..	..	W	..	..
552	Karigadhari	1,212.00	..	..	..	W	..	..
553	Karigadhari Ryt.	192.00	..	..	..	..	..	..
554	Dhangaon (Chati)	802.00	..	..	..	W	KR	..
555	Dhangaon Ryt. (Gutli)	690.00	..	..	..	W	KR	..
556	Chati (Dhangaon)	966.00	PR (1)	..	..	R	KR	..
557	Kanchanpur Ryt.	375.00	..	..	..	W,R	..	..
558	Kanchanpur	476.00	PR (1)	..	..	W	..	..
559	Dobhi (Indori)	1,647.00	PR (1)	..	..	W,R	..	..
560	Indori	1,178.00	PR (1)	..	..	W,R	..	..
561	Khamhariya Ryt. (Dobhi)	1,021.00	..	..	..	W	..	..
562	Ghundi Sarai	1,162.00	..	..	..	W,R	..	..
563	Chandwahi	1,537.00	PR (1)	..	..	W	..	..
564	Badjhar Ryt.	928.00	..	..	..	W	PR	..
565	Amera	1,880.00	PR (1), Mid.S.(1)	..	..	W,TK	PR	PO
566	Ghutaina	990.00	..	..	..	W,TK	..	..
567	Khamhariya Mya Dungariya	2,019.00	..	O (1)	..	W,TK	PR	..
568	Malpur Ryt.	450.00	..	..	..	..	..	..
569	Malpur	1,421.00	PR (1)	..	..	R,W	..	..
570	Sidho Ryt.	582.00	..	..	..	..	..	..
571	Sidho	1,260.00	..	..	..	W,R	..	..
572	Khamhariya (Sidho)	1,537.00	..	..	..	W,R	KR	..

NIWAS TAHSIL

Staple Food	Land use (*i.e.* area under different types of land use) in acres: Forest	Irrigated	Un-Irrigated	Culturable waste (*i.e.* pasture and grazing land etc.)	Area not available for cultivation	Nearest town & distance in Kms.		Day of weekly Market, if any, held in village	Remarks including any place of religious, historical or archaeological interest	L.C. No.
10	11	12	13	14	15	16		17	18	1
Maize, Kodo	1.00	..	1,014.00	49.00	173.00	Dindori	43.2	..	..	521
Maize, Kodo	..	..	674.00	102.00	84.00	Dindori	40.0	..	..	522
Kodo, Kutki	28.00	..	800.00	59.00	208.00	Dindori	46.4	..	..	523
Kutki, Kodo	2.00	..	900.00	38.00	350.00	Dindori	46.4	..	..	524
Kutki, Kodo	166.00	..	804.00	132.00	66.00	Dindori	44.8	..	..	525
Kutki, Kodo	42.00	..	736.00	47.00	123.00	Dindori	43.2	..	..	526
Kutki, Kodo	40.00	..	790.00	32.00	237.00	Dindori	43.2	..	..	527
Kutki, Kodo	..	..	826.00	43.00	200.00	Dindori	43.2	..	..	528
Kutki, Kodo	59.00	..	835.00	30.00	165.00	Dindori	43.2	..	..	529
Kutki, Kodo	22.00	..	439.00	40.00	50.00	Dindori	43.2	..	..	530
Kutki, Kodo	10.00	..	1,294.00	308.00	1,279.00	Dindori	48.0	..	..	531
Wheat, Rice	133.00	..	2,612.00	269.00	909.00	Dindori	49.6	..	..	532
Wheat, Rice	..	1.00	622.00	60.00	140.00	Dindori	51.2	..	..	533
Wheat, Rice	156.00	9.00	1,878.00	210.00	190.00	Umaria	52.8	..	..	534
Wheat, Rice	..	..	967.00	48.00	206.00	Umaria	51.2	..	..	535
Rice, Kodo	..	..	854.00	164.00	175.00	Umaria	49.6	..	..	536
Wheat, Rice	..	..	602.00	47.00	324.00	Umaria	51.2	..	..	537
Wheat, Rice	..	..	406.00	13.00	132.00	Umaria	51.2	..	..	538
Maize, Kodo	18.00	..	733.00	121.00	94.00	Umaria	51.2	..	..	539
Rice, Wheat	..	13.00	3,253.00	580.00	503.00	Umaria	51.2	Monday	..	540
Maize, Kodo	..	..	1,195.00	153.00	134.00	Umaria	56.0	..	..	541
Maize, Kodo	..	..	618.00	60.00	145.00	Umaria	57.6	..	..	542
Maize, Kodo	..	..	317.00	36.00	189.00	Umaria	59.2	..	..	543
Maize, Kodo	..	..	782.00	58.00	142.00	Umaria	51.2	..	..	544
Maize, Kodo	87.00	..	492.00	63.00	33.00	Umaria	54.4	..	..	545
Wheat, Rice	..	..	695.00	68.00	100.00	Umaria	52.8	..	..	546
Maize, Kodo	..	..	233.00	7.00	51.00	Umaria	52.8	..	..	547
Maize, Kodo	38.00	..	500.00	39.00	230.00	Umaria	54.4	..	..	548
Maize, Kodo	35.00	..	802.00	25.00	378.00	Umaria	60.8	..	..	549
Maize, Kodo	55.00	..	533.00	71.00	126.00	Umaria	60.8	..	..	550
Maize, Kodo	5.00	..	527.00	70.00	120.00	Umaria	60.8	..	..	551
Kodo, Maize	45.00	..	953.00	85.00	129.00	Umaria	64.0	..	..	552
..	3.00	..	147.00	12.00	30.00	Umaria	65.6	..	..	553
Maize, Kodo	41.00	..	554.00	47.00	160.00	Umaria	62.4	..	..	554
Maize, Kodo	..	..	577.00	13.00	100.00	Umaria	64.0	..	..	555
Maize, Kodo	26.00	..	794.00	66.00	80.00	Umaria	65.6	..	..	556
Maize, Kodo	4.00	..	234.00	11.00	126.00	Umaria	54.4	..	..	557
Paddy, Kodo	..	..	385.00	60.00	31.00	Umaria	54.4	..	..	558
Paddy, Kodo	5.00	..	1,138.00	127.00	377.00	Umaria	56.0	..	..	559
Paddy, Kodo	..	..	888.00	28.00	262.00	Umaria	56.0	..	..	560
Maize, Kodo	6.00	..	804.00	49.00	162.00	Dindori	48.0	..	..	561
Maize, Kodo	..	..	734.00	36.00	392.00	Dindori	54.4	..	..	562
Maize, Kodo	46.00	..	918.00	247.00	326.00	Dindori	59.2	..	..	563
Maize, Kodo	197.00	..	656.00	21.00	54.00	Dindori	41.6	..	..	564
Wheat, Kodo	..	..	1,096.00	175.00	609.00	Dindori	38.4	..	..	565
Maize, Kodo	..	..	745.00	199.00	46.00	Dindori	38.4	..	..	566
Maize, Kodo	..	..	1,295.00	158.00	566.00	Dindori	33.6	..	..	567
Kodo, Kutki	..	..	269.00	52.00	129.00	Dindori	32.0	..	..	568
Wheat, Kodo	..	..	880.00	310.00	231.00	Dindori	33.6	..	..	569
Kodo, Kutki	..	..	383.00	35.00	164.00	Dindori	32.0	..	..	570
Maize, Kodo	..	..	1,010.00	48.00	202.00	Dindori	38.4	..	..	571
Maize, Kodo	..	..	1,247.00	61.00	229.00	Dindori	35.2	..	..	572

VILLAGE DIRECTORY

L.C. No.	Name of village	Total area of the village (in acres)	Amenities available within the villages					
			Educational	Medical	Power Supply	Drinking water	Communication	Post and Telegraph
1	2	3	4	5	6	7	8	9
573	Radhopur Ryt.	653.00	..	..	..	NW	KR	..
574	Pondi (Sidho)	965.00	..	..	..	W,R	..	..
575	Radhopur	713.00	PR (1)	..	..	W,R	..	..
576	Chaubisa*alias*SakaritolaRyt.	1,066.00	..	..	..	NW,R	..	..
577	Rampuri Ryt (Rakhi)	1,478.00	PR (1)	..	..	W	..	..
578	Rakhi Ryt. (Rampuri)	603.00	..	..	..	..	..	..
579	Rakhi	1,691.00	..	..	..	W	..	..
580	Rampuri (Rakhi)	1,111.00	..	..	..	W	..	..
581	Deori (Rampuri)	1,214.00	..	..	..	R	..	..
582	Chhapra (Narmada Nadi)	1,001.00	..	..	..	O	..	..
583	Deori Ryt. (Chhapra)	859.00	..	..	..	R	..	..
584	Tikara Maheshpuri (F.V.)	834.00	..	..	..	W	..	..
585	Chhirpani (F.V.)	915.00	..	..	..	W	..	..
586	Patpara	667.00	PR (1)	..	..	W	..	..
587	Patpara Ryt.	1,490.00	..	..	..	W	..	..
588	Khalhen Maheshpuri Ryt.	670.00	..	..	..	W	..	..
589	Duba	1,672.00	PR (1)	..	..	W	..	..
590	Duba Ryt.	1,683.00	..	..	..	W	..	..
591	Pindrai Ryt. (Maneri)	653.00	..	..	..	W	KR	..
592	Pindrai Mal. (Maneri)	863.00	..	..	..	W	KR	..
593	Chiraipani (F.V.)	600.00	..	..	..	W	..	..
594	Maneri Ryt. (Kaneri)	2,197.00	PR (1)	..	..	W	KR	..
595	Hathdol	1,180.00	..	..	..	W	..	..
596	KachhariRyt.(Narmadanadi)	2,003.00	..	..	..	W	..	..
597	Jaitpuri Ryt.	2,441.00	PR (1)	..	..	W	..	..
598	Silthar Ryt.	1,185.00	PR (1)	..	..	W	..	..
599	Pipariya Ryt. (Bhanpur)	1,208.00	..	..	..	W	..	..
600	Bhanpur Ryt.	2,000.00	..	..	..	W	..	..
601	Sarangpur	2,037.00	PR (1)	..	..	W	..	..
602	Kaneri	2,020.00	PR (1)	..	..	W	..	..
603	Kaneri Ryt.	1,848.00	..	..	..	R	..	..
604	Bilgarha (Kutrai)	2,453.00	PR (1)	..	..	W	KR	..
605	Tikrabandha	1,513.00	..	..	..	W,O	..	..
606	Kutrai Ryt.	203.00	..	..	..	..	KR	..
607	Kutrai Mal.	2,203.00	PR (1)	..	..	R,W	KR	..
608	Badgiri (F.V.)	1,423.00	..	..	..	W,R	..	..
609	Phulwahi Ryt.	1,588.00	..	..	..	R	..	..
610	Hirdepur (F.V.)	326.00	..	..	..	W	..	..
611	Balpur Ryt.	734.00	..	..	..	R	..	..
612	Dokarghat Ryt.	740.00	PR (1)	..	..	W,R	..	..
613	Bisbani Ryt.	906.00	PR (1)	..	..	R	..	..
614	Salaiya (F.V.)	1,158.00	..	..	..	R	..	..
615	Mohgaon Ryt. (Salaiya)	717.00	..	..	..	R,W	..	..
616	Panganiya	798.00	PR (1)	..	..	W,R	..	..
617	Marhikachhar Ryt.	185.00	..	..	..	R	..	..
618	Surajpura (Panganiya)	959.00	..	..	..	R,W	..	..
619	Dadargaon (F.V.)	1,075.00	..	..	..	W	..	..
620	Khudari (F.V.)	477.00	..	..	..	R	..	..
621	Dobhi (F.V.)	641.00	..	..	..	O	..	..
622	Mahadwani	2,107.00	PR (1),Mid. S.(1)	PHC(1)	..	W	KR	PO
623	Dulhari Ryt.	2,674.00	PR (1)	..	..	W,TK	..	..
624	Sarasdoli (Mahadwani)	1,952.00	PR (1)	..	..	W	KR	..

NIWAS TAHSIL

Staple Food	Land use (*i.e.* area under different types of land use) in acres					Nearest town & distance in Kms.	Day of weekly Market, if any, held in village	Remarks including any place of religious, historical or archaeological interest	L.C No
	Forest	Irrigated	Un-Irrigated	Culturable waste (*i.e.* pasture and grazing land etc.)	Area not available for cultivation				
10	11	12	13	14	15	16	17	18	1
Maize, Kodo	..	..	632.00	7.00	14.00	Dindori 35.2	..	..	573
Maize, Kodo	..	..	736.00	24.00	205.00	Dindori 32.0	..	..	574
Maize, Kodo	..	..	566.00	19.00	128.00	Dindori 33.6	..	..	575
Maize, Kodo	140.00	..	722.00	16.00	188.00	Dindori 40.0	..	..	576
Maize, Kodo	31.00	..	1,078.00	174.00	195.00	Dindori 38.4	..	..	577
Maize, Kodo	99.00	..	406.00	7.00	91.00	Dindori 52.8	..	..	578
Maize, Kodo	..	..	1,284.00	275.00	132.00	Dindori 36.8	..	..	579
Maize, Kodo	23.00	..	1,007.00	30.00	51.00	Dindori 38.4	..	..	580
Maize, Kodo	49.00	..	926.00	133.00	106.00	Dindori 36.8	..	..	581
Maize, Kodo	39.00	..	716.00	130.00	116.00	Dindori 30.4	..	..	582
Maize, Kodo	42.00	..	573.00	7.00	237.00	Dindori 36.8	..	..	583
Maize, Kodo	..	..	220.00	614.00	..	Dindori 49.6	..	..	584
Maize, Kodo	..	..	280.00	635.00	..	Dindori 49.6	..	..	585
Maize, Kodo	16.00	..	433.00	94.00	124.00	Dindori 48.0	..	..	586.
Maize, Kodo	159.00	..	904.00	228.00	199.00	Dindori 48.0	..	..	587
Maize, Kodo	11.00	..	566.00	51.00	42.00	Dindori 49.6	..	..	588
Maize, Kodo	..	..	1,204.00	246.00	222.00	Dindori 48.0	..	..	589
Maize, Kodo	144.00	..	1,217.00	138.00	184.00	Dindori 49.6	..	..	590
Maize, Kodo	40.00	..	443.00	47.00	123.00	Dindori 68.8	..	..	591
Maize, Kodo	114.00	..	579.00	133.00	37.00	Dindori 67.2	..	..	592
Maize, Kodo	..	..	450.00	150.00	..	Dindori 64.0	..	..	593
Maize, Kodo	..	..	1,469.00	430.00	298.00	Dindori 65.6	..	..	594
Maize, Kodo	..	..	781.00	182.00	217.00	Dindori 67.2	..	..	595
Maize, Kodo	138.00	..	1,236.00	406.00	223.00	Dindori 67.2	..	..	596
Maize, Kodo	12.00	..	1,542.00	562.00	325.00	Dindori 64.0	..	..	597
Maize, Kodo	11.00	..	882.00	13.00	279.00	Umaria 64.0	..	..	598
Maize, Kodo	207.00	..	739.00	175.00	87.00	Umaria 67.2	..	..	599
Maize, Kodo	334.00	..	1,225.00	101.00	340.00	Umaria 70.4	..	..	600
Maize, Kodo	24.00	..	1,335.00	121.00	557.00	Umaria 73.6	..	..	601
Maize, Kodo	79.00	..	1,355.00	291.00	295.00	Umaria 71.4	..	..	602
Maize, Kodo	332.00	..	1,140.00	75.00	301.00	Umaria 75.2	..	..	603
Wheat, Rice	72.00	..	1,544.00	392.00	445.00	Umaria 76.8	..	..	604
Wheat, Rice	88.00	..	934.00	64.00	427.00	Umaria 73.6	..	..	605
Wheat, Rice	15.00	..	100.00	39.00	49.00	Umaria 75.2	..	..	606
Wheat, Maize	567.00	..	1,312.00	196.00	128.00	Umaria 76.8	..	..	607
Maize, Kodo	..	..	1,423.00	..	..	Umaria 68.8	..	..	608
Maize, Kodo	128.00	..	806.00	188.00	466.00	Umaria 73.6	..	..	609
Maize, Kodo	..	..	326.00	..	..	Umaria 73.6	..	..	610
Maize, Kodo	61.00	..	398.00	42.00	233.00	Dindori 64.0	..	..	611
Maize, Kodo	..	..	427.00	53.00	260.00	Dindori 60.8	..	..	612
Maize, Kodo	192.00	..	411.00	44.00	259.00	Dindori 57.6	..	..	613
Maize, Kodo	..	..	1,158.00	..	..	Dindori 48.0	..	..	614
Maize, Kodo	48.00	..	490.00	31.00	148.00	Dindori 52.8	..	..	615
Maize, Kodo	6.00	..	571.00	47.00	174.00	Dindori 54.4	..	..	616
Maize, Kodo	..	..	106.00	3.00	76.00	Dindori 54.4	..	..	617
Maize, Kodo	40.00	..	533.00	44.00	342.000	Dindori 54.4	..	..	618
Maize, Kodo	..	..	575.00	..	500.00	Dindori 59.2	..	..	619
Maize, Kodo	..	..	427.00	..	50.00	Dindori 64.0	..	..	620
Maize, Kodo	..	..	591.00	..	50.00	Dindori 57.6	..	..	621
Maize, Kodo	25.00	..	1,481.00	199.00	402.00	Dindori 51.2	Sunday	..	622
Maize, Kodo	331.00	..	1,585.00	372.00	386.00	Dindori 38.4	..	..	623
Kodo, Kutki	46.00	8.00	1,248.00	84.00	566.00	Dindori 48.0	Thursday	..	624

VILLAGE DIRECTORY

L.C. No.	Name of village	Total area of the village (in acres)	Amenities available within the villages					
			Educational	Medical	Power Supply	Drinking water	Communication	Post and Telegraph
1	2	3	4	5	6	7	8	9
625	Payali	1,217.00	..	..	..	W	KR	..
626	Padaria Ryt.(Sarasdoli)	1,164.00	PR (1)	..	..	W	KR	..
627	Kosamghat Ryt.	1,746.00	PR (1)	..	..	R	..	..
628	Khairda Ryt.	1,490.00	..	..	..	R	..	..
629	Sarasdoli Ryt.(Khairda)	394.00	..	..	..	..	..	..
630	Jarhanaijhar Ryt.	422.00	..	..	..	W	..	..
631	Jarhanaijhar	1,885.00	PR (1)	..	..	W	..	..
632	Padritola Ryt.	1,969.00	PR (1)	..	..	W,R	..	..
633	Padritola	793.00	..	..	..	W	..	..
634	Harratola Ryt.	838.00	..	..	..	W,R	..	..
635	Tendudih	1,564.00	PR (1)	..	..	W,R	..	..
636	Tendudih Ryt.	707.00	..	..	..	..	..	..
637	Kanhari	1,666.00	..	..	..	W,R	..	..
638	Bahadur	1,617.00	PR (1)	..	..	W	..	..
639	Chhirpani Ryt.	1,502.00	PR (1)	..	..	W	..	PO
640	Bhalwara Ryt.	968.00	PR (1)	..	..	W,TK,NW	..	..
641	Kodadjhir Ryt.	1,078.00	PR (1)	..	..	W	..	..
642	Mudrapani Ryt. (Chaubisa)	1,482.00	PR (1)	..	..	W	..	..
643	Ghangharitola	369.00	..	..	..	NW	KR	..
644	Ghangharitola Ryt.	263.00	..	..	..	W	KR	..
645	Marwari (Chaubisa)	1,450.00	PR (1)	..	..	W	..	PO
646	Kalangitola Ryt.	542.00	..	..	..	..	..	..
647	Chaubisa	1,771.00	PR (1)	..	..	W	KR	..
648	Kalangitola	3,068.00	PR (1)	..	..	W	..	..
649	Kharagwara Ryt.	1,336.00	PR (1)	..	..	W	..	..
650	Dadarghughari (F.V.)	542.00	..	..	..	W	..	..
651	Kukarra Ryt.	1,309.00	PR (1)	..	..	W	..	..
652	Jaiguda	2,707.00	PR (1)	..	..	W	..	..
653	Rai Ryt.	1,874.00	PR (1), Mid.S. (1)	..	..	W,TK	PR	..
654	Tala	988.00	..	..	..	W,TK	..	..
655	Dewargarh	1,290.00	PR (1)	..	..	W	..	..
656	Chata Ryt.	348.00	..	..	..	..	..	..
657	Chata	743.00	..	..	..	W,R	..	..
658	Bhodasaj Ryt.	350.00	..	..	..	W,R	..	..
659	Bhodasaj	1,577.00	PR (1)	..	..	W,R	..	..
660	Fatepur	334.00	..	..	..	W,O	KR	..
661	Chirpoti	1,109.00	PR (1)	..	..	W	KR	..
662	Chirpoti Ryt.	537.00	..	..	..	W	..	..
663	Sarsa Ryt.	767.00	..	..	..	W	..	..
664	Sarsi Ryt.	259.00	..	..	..	W	KR	..
665	Sarsi	437.00	..	..	..	W	KR	..
666	Matiyari Ryt.	2,076.00	PR (1)	..	..	R	..	..
667	Mundi Ryt.	396.00	..	..	..	R	..	..
668	Marwari Ryt.(Mundi)	286.00	..	..	..	R	..	..
669	Kusera Ryt.	2,095.00	PR (1)	..	..	W	..	..
670	Bhurka Ryt.	2,457.00	PR (1)	..	..	W	..	..
671	Bagli	1,049.00	..	..	..	R,W	..	..
672	Dhamni	1,565.00	PR (1)	..	..	W	..	..
673	Barrai Ryt.	1,634.00	PR (1)	..	..	W	..	..
674	Kathotiya Ryt.	1,999.00	PR (1), Mid.S. (1)	H(1)	..	R,W	KR	PO
675	Sudgaon Ryt.	770.00	..	..	..	W	KR	..
676	Para Pani	1,649.00	PR (1)	..	..	W	KR	..
677	Khajari	1,286.00	..	..	..	W	..	..

NIWAS TAHSIL

Staple Food	Land use (*i.e.* area under different types of land use) in acres: Forest	Irrigated	Un-Irrigated	Culturable waste (*i.e.* pasture and grazing land etc.)	Area not available for cultivation	Nearest town & distance in Kms.	Day of weekly Market, if any, held in village	Remarks including any place of religious, historical or archaeological interest	L.C. No.
10	11	12	13	14	15	16	17	18	1
Kodo, Kutki	10.00	..	1,030.00	81.00	96.00	Dindori 44.8	..	..	625
Kodo, Kutki	76.00	..	972.00	58.00	58.00	Dindori 48.0	..	..	626
Kodo, Maize	263.00	..	1,033.00	97.00	383.00	Mandla 70.4	..	..	627
Maize, Kodo	20.00	..	1,031.00	248.00	191.00	Dindori 51.2	..	..	628
Maize, Kodo	53.00	..	276.00	25.00	40.00	Dindori 49.6	..	..	629
Maize, Kodo	25.00	..	351.00	4.00	42 00	Dindori 48.0	..	..	630
Maize, Kodo	18.00	..	1,342.00	201.00	324.00	Dindori 46.4	..	..	631
Maize, Kodo	280.00	..	1,233.00	116.00	331.00	Dindori 49.6	..	..	632
Maize, Kodo	..	..	698.00	70.00	25.00	Dindori 48.0	..	..	633
Maize, Kodo	102.00	..	546.00	42.00	148.00	Dindori 51.2	..	..	634
Maize, Kodo	..	..	907.00	135.00	522.00	Dindori 56.0	..	..	635
Maize, Kodo	138.00	..	393.00	61.00	115.00	Dindori 56.0	..	..	636
Maize, Kodo	8.00	..	914.00	21.00	723.00	Dindori 52.8	..	..	637
Maize, Kodo	..	..	1,155.00	68.00	394.00	Dindori 48.0	..	..	638
Kodo, Kutki	30.00	..	1,278.00	56.00	138.00	Dindori 48.0	..	..	639
Maize, Kodo	30.00	..	891.00	10.00	37.00	Dindori 40.0	..	..	640
Maize, Kodo	58.00	..	960.00	25.00	35.00	Dindori 38.0	..	..	641
Maize, Kodo	320.00	..	1,016.00	90.00	56.00	Dindori 43.2	..	..	642
Maize, Kodo	67.00	..	270.00	11.00	21.00	Dindori 33.6	..	..	643
Maize, Kodo	5.00	..	236.00	3.00	19.00	Dindori 35.2	..	..	644
Maize, Kodo	..	..	1,166.00	24.00	260.00	Dindori 35.2	..	..	645
Maize, Kodo	..	..	372.00	63.00	107.00	Dindori 33.6	..	..	646
Kodo, Kutki	211.00	..	1,391.00	34.00	135.00	Dindori 40.0	..	..	647
Kodo, Kutki	129.00	..	2,331.00	61.00	547.00	Dindori 33.6	..	..	648
Kodo, Kutki	187.00	..	981.00	91.00	77.00	Dindori 35.2	..	..	649
Kodo, Kutki	..	..	442.00	..	100.00	Dindori 35.2	..	..	650
Kodo, Kutki	146.00	..	1,029.00	65.00	69.00	Dindori 33.6	..	..	651
Wheat, Rice	170.00	..	1,572.00	135.00	830.00	Dindori 36.8	..	..	652
Kodo, Kutki	11.00	..	1,588.00	136.00	139.00	Dindori 28.8	..	..	653
Kodo, Kutki	..	..	679.00	6.00	303.00	Dindori 33.6	..	..	654
Kodo, Kutki	49.00	..	1,054.00	103.00	84.00	Dindori 38.4	..	..	655
Kodo, Kutki	25.00	..	269.00	28.00	26.00	Dindori 44.8	..	..	656
Kodo, Kutki	32.00	..	634.00	36.00	41.00	Dindori 44.8	..	..	657
Kodo, Kutki	8.00	..	290.00	24.00	28.00	Dindori 35.2	..	..	658
Kodo, Kutki	150.00	..	1,122.00	124.00	181.00	Dindori 35.2	..	..	659
Kodo, Kutki	4.00	..	272.00	29.00	29.00	Dindori 48.0	..	..	660
Kodo, Kutki	151.00	..	739.00	55.00	164.00	Dindori 48.0	..	..	661
Kodo, Kutki	49.00	..	350.00	53.00	85.00	Dindori 49.6	..	..	662
Kodo, Kutki	70.00	..	627.00	27.00	43.00	Dindori 46.4	..	..	663
Kodo, Kutki	32.00	..	193.00	5.00	29.00	Dindori 48.0	..	..	664
Kodo, Kutki	40.00	..	320.00	47.00	30.00	Dindori 48.0	..	..	665
Kodo, Kutki	221.00	..	1,129.00	204.00	522.00	Mandla 52.8	..	..	666
Kodo, Kutki	5.00	1.00	297.00	8.00	85.00	Mandla 48.0	..	..	667
Kodo, Kutki	..	..	204.00	10.00	72.00	Mandla 49.3	..	..	668
Kodo, Kutki	142.00	..	1,230.00	170.00	553.00	Mandla 64.0	..	..	669
Kodo, Kutki	434.00	..	1,641.00	159.00	223.00	Mandla 72.0	..	..	670
Kodo, Kutki	21.00	..	728.00	34.00	266.00	Mandla 70.4	..	..	671
Kodo, Kutki	2.00	..	1,048,00	55.00	460.00	Mandla 64.0	..	..	672
Kodo, Kutki	240.00	..	1,119.00	120.00	155.00	Mandla 51.2	..	..	673
Kodo, Kutki	4.00	..	1,571.00	122.00	302.00	Dindori 51.2	..	..	674
Kodo, Kutki	52.00	..	656.00	37.00	25.00	Dindori 51.2	..	..	675
Kodo, Kutki	68.00	..	934.00	219.00	428.00	Dindori 49.6	..	..	676
Kodo, Kutki	7.00	..	979.00	80.00	220.00	Dindori 54.4	..	..	677

VILLAGE DIRECTORY

L.C. No.	Name of village	Total area of the village (in acres)	Amenities available within the villages					
			Educational	Medical	Power Supply	Drinking water	Communication	Post and Telegraph
1	2	3	4	5	6	7	8	9
678	Amgaon Ryt.	500.00	..	..	..	W	..	..
679	Tawri Ryt. (Khajari)	603.00	PR (1)	..	..	W	..	..
680	Sukhlaundi	1,486.00	..	..	..	W,O	..	..
681	Umariya Ryt. (Sukhlaundi)	614.00	PR (1)	..	..	W,NW	..	..
682	Umariya Mal. (Sukhlaundi)	468.00	..	..	..	W,TK	..	..
683	Rakhi (Umariya)	322.00	..	..	..	W,NW	..	..
684	Khamhariya (Rakhi)	412.00	..	..	..	W	..	..
685	Gunjhiyari Ryt.	867.00	PR (1)	..	..	W	..	..
686	Keolardar	1,379.00	PR (1)	..	..	W,O	..	..
687	Khamhariya (F.V.)	150.00	..	..	..	W,O	..	..
688	Khajarwada	2,013.00	PR (1)	..	..	W	KR,PR	..
689	Gidhlaundi	849.00	..	..	..	W	PR	..
690	Dhangaon (Masurghughari)	1,020.00	PR (1)	..	..	W	PR	..
691	Pindrukhi	869.00	.	..	..	W	..	..
692	Amarpur (F.V.)	746.00	..	..	..	O	..	..
693	Pindrukhi Ryt.	490.00	..	..	..	..	..	..
694	Bulda Ryt.	668.00	..	..	..	..	..	..
695	Bulda	1,564.00	PR (1)	..	..	W	..	..
696	Masurghughari Ryt. (Bulda)	1,180.00	..	..	..	W,TK	..	..
697	Harratola (F.V.)	1,682.00	PR (1)	..	..	W	PR	..
698	Khaipani Ryt.	573.00	..	..	..	W	..	..
699	Jhamjhola (F.V.)	1,080.00	PR (1)	..	..	W,TK	..	..
	TOTAL	**657,176.00**	**PR (222)**	**D(10)**		**T (1)**	**PR (127)**	**PO (26)**
			Mid.S. (23)	**H(2)**	**23**	**W (582)**	**KR (151)**	**TO (2)**
			Sec.S. (5)	**O(4)**		**O (75)**		**O (1)**

Source :—Columns (1) to (5) and (7) to (18) : Tahsildar, Niwas
Column (6) : Madhya Pradesh Electricity Board, Jabalpur.

NIWAS TAHSIL

Staple Food	Land use (*i.e.* area under different types of land use) in acres					Nearest town & distance in Kms.	Day of weekly market, if any, held in village	Remarks including any place of religious, historical or archaeological interest	L.C. No.
	Forest	Irrigated	Un-Irrigated	Culturable waste (*i.e.* pasture and grazing land etc.)	Area not available for cultivation				
10	11	12	13	14	15	16	17	18	1
Kodo, Kutki	9.00	..	435.00	25.00	31.00	Dindori 51.2	..	..	678
Kodo, Kutki	49.00	..	410.00	23.00	121.00	Dindori 54.4	..	..	679
Kodo, Kutki	111.00	..	1,098.00	158.00	119.00	Dindori 41.6	..	..	680
Kodo, Kutki	..	..	540.00	29.00	45.00	Dindori 43.2	..	..	681
Kodo, Kutki	24.00	..	407.00	23.00	14.00	Dindori 43.2	..	..	682
Kodo, Kutki	22.00	..	270.00	20.00	10.00	Dindori 40.0	..	..	683
Kodo, Kutki	52.00	..	322.00	18.00	20.00	Dindori 38.4	..	..	684
Kodo, Kutki	58.00	..	730.00	61.00	18.00	Dindori 38.4	..	..	685
Kodo, Kutki	..	..	810.00	152.00	417.00	Dindori 36.8	..	..	686
Kodo, Kutki	..	..	150.00	..	..	Dindori 36.8	..	..	687
Kodo, Kutki	72.00	..	1,326.00	192.00	423.00	Dindori 41.6	..	..	688
Kodo, Kutki	..	..	491.00	27.00	331.00	Dindori 41.6	..	..	689
Kodo, Kutki	325.00	..	591.00	48.00	56.00	Dindori 41.6	..	..	690
Kodo, Kutki	88.00	..	499.00	48.00	234.00	Dindori 41.6	..	..	691
Kodo, Kutki	..	..	646.00	..	100.00	Dindori 51.2	..	..	692
Kodo, Kutki	39.00	..	374.00	31.00	46.00	Dindori 43.2	..	..	693
Kodo, Kutki	74.00	..	522.00	33.00	39.00	Dindori 43.2	..	..	694
Kodo, Kutki	38.00	..	1,000.00	41.00	485.00	Dindori 41.6	..	..	695
Kodo, Kutki	208.00	..	757.00	144.00	71.00	Dindori 38.4	..	..	696
Kodo, Kutki	..	..	1,432.00	..	250.00	Dindori 35.2	..	..	697
Maize, Kodo	130.00	..	374.00	36.00	33.00	Dindori 43.2	..	..	698
Maize, Kodo	..	..	930.00	..	150.00	Dindori 33.6	..	..	699
..	**50,509.00**	**171.00**	**434,556.00**	**62,901.00**	**109,039.00**				

VILLAGE DIRECTORY

L.C. No.	Name of village	Total area of the village (in acres)	Amenities available within the villages					
			Educational	Medical	Power Supply	Drinking water	Communication	Post and Telegraph
1	2	3	4	5	6	7	8	9
1	Mudki Mal.	892.00	..	..	..	W	..	..
2	Kailwara Ryt.	1,286.00	..	..	..	W	..	..
3	Jamgaon Mal.	1,514.00	Mid. S. (1)	..	..	W	KR	..
4	Sarai Ryt.	921.00	..	..	..	W	..	..
5	Nagdawan Mal.	723.00	..	..	..	W	..	..
6	Nagdawan Ryt.	702.00	..	..	..	W	..	..
7	Dudhimajholi Ryt.	1,276.00	PR (1)	..	..	W	KR	..
8	Raily Mal.	500.00	..	..	..	W	KR	..
9	Raily Ryt.	703.00	..	..	..	O	KR	..
10	Amnipiparia Mal.	1,322.00	..	..	..	W	KR	..
11	Amnipiparia Ryt.	1,698.00	PR (1), Mid. S. (1)	..	..	O	KR	..
12	Bhardwara Ryt.	1,402.00	PR (1)	..	..	W	KR	..
13	Lukdara Ryt.	597.00	...	..	..	..	..	..
14	Lukdara Mal.	988.00	..	..	..	W	KR	..
15	Chhiwali Ryt.	1,097.00	..	..	..	W	KR	..
16	Chhiwali Mal.	1,745.00	PR (1)	..	..	W	KR	..
17	Londajhir Mal.	1,741.00	PR (1)	..	..	W	KR	..
18	Pakar Mya Bagharra	1,803.00	PR (1)	..	..	W	..	..
19	Bagharra Ryt.	597.00	..	..	..	W	..	..
20	Pakar Ryt.	423.00	...	..	..	..	..	..
21	Batondha Mal.	2,267.00	..	..	..	W	KR	..
22	Duhania Ryt.	1,690.00	PR (1)	H (1)	..	W	KR	..
23	Chandol Ryt.	763.00	..	..	..	R	..	..
24	Mohgaon Ryt.	663.00	..	..	..	W	..	..
25	Chichringpur Ryt.	794.00	PR (1)	..	..	W	..	..
26	Padaria Sarangpur Ryt.	2,008.00	PR (1)	..	..	R	KR	..
27	Gwara Ryt.	1,850.00	PR (1)	..	..	R	KR	..
28	Sahjara Ryt.	392.00	PR (1)	..	..	W	..	..
29	Makke Ryt.	849.00	..	..	..	W	..	..
30	Morcha Ryt.	793,00	..	..	..	W	..	..
31	Morcha Mal.	444.00	..	..	..	W	..	..
32	Silhari Ryt.	1,566.00	PR (1)	..	..	W	..	PO
33	Sahajpuri Ryt.	1,454.00	..	..	..	W	..	..
34	Mohanjhir Mal.	1,218.00	PR (1)	..	..	W	..	..
35	Lakhanpura Mal.	794.00	..	..	..	W	..	..
36	Tikaria Ryt.	1,624.00	PR (1)	..	..	W	KR	..
37	Mer. Mal.	1,137.00	PR (1)	..	..	W	..	..
38	Piparia Mal.	711.00	..	..	..	W	KR	..
39	Khamharia Ryt.	507.00	..	..	..	W	..	..
40	Khamharia Mal.	1,102.00	PR (1)	..	..	W	..	..
41	Keolari Ryt.	830.00	..	..	..	W	KR	..
42	Anakheda Ryt.	1,809.00	PR (1)	..	..	W	PR	..
43	Diyawar Ryt.	815.00	..	..	..	..	PR	..
44	Kasai Sondha Mal.	1,687.00	Mid. S. (1)	..	..	W, TK	PR	PO
45	Vikrampur Mal.	1,419.00	..	..	..	W, TK	PR	..
46	Singarpur Mal.	1,600.00	PR (1)	..	..	W, R	..	..
47	Singarpur Ryt.	143.00	..	..	..	..	..	.
48	Barkhoh Ryt.	954.00	..	..	..	W	PR	..
49	Nunkhan Ryt.	2,167.00	PR (1)	..	..	R	PR	..
50	Ghusiya Mal.	5,050.00	PR (1)	..	..	W	..	..
51	Ghusiya Ryt.	1,060.00	..	..	..	R, W	..	..
52	Darri Mohgaon Mal.	1,643.00	PR (1)	..	..	W, R	PR	..

Staple Food	Land use (*i.e.* area under different types of land use) in acres: Forest	Irrigated	Un-Irrigated	Culturable waste (*i.e.* pasture and grazing land etc.)	Area not available for cultivation	Nearest town & distance in Kms.	Day of weekly Market, if any, held in village	Remarks including any place of religious, historical or archaeological interest	L.C. No.
10	11	12	13	14	15	16	17	18	1
Kodo	..	..	625.00	186.00	81.00	Johilla Colliery 18.00	..	..	1
Kodo	52.00	..	1,037.00	112.00	85.00	Johilla Colliery 18.00	..	..	2
Kodo	99.00	..	956.00	265.00	194.00	Johilla Colliery 18.00	..	..	3
Kodo	17.00	..	693.00	97.00	114.00	Johilla Colliery 18.00	..	..	4
Kodo	24.00	..	556.00	117.00	26.00	Johilla Colliery 18.00	..	..	5
Kodo	5.00	..	425.00	86.00	186.00	Johilla Colliery 18.00	..	..	6
Maize, Kodo	52.00	..	1,100.00	65.00	59.00	Johilla Colliery 22.00	..	..	7
Maize, Kodo	15.00	..	400.00	57.00	28.00	Johilla Colliery 22.00	..	..	8
Maize, Kodo	130.00	..	520.00	29.00	24.00	Johilla Colliery 21.00	..	..	9
Maize, Kodo	207.00	..	922.00	138.00	55.00	Johilla Colliery 16.00	..	..	10
Maize, Kodo	133.00	..	1,208.00	7.00	350.00	Johilla Colliery 16.00	..	..	11
Maize, Kodo	41.00	..	1,018.00	212.00	131.00	Johilla Colliery 18.00	..	..	12
Maize, Kodo	34.00	..	515.00	..	48.00	Johilla Colliery 22.00	..	..	13
Maize, Kodo	101.00	..	836.00	18.00	33.00	Johilla Colliery 22.00	..	..	14
Maize, Kodo	14.00	..	865.00	40.00	177.00	Johilla Colliery 22.00	..	..	15
Maize, Kodo	8.00	..	1,520.00	49.00	168.00	Johilla Colliery 20.00	..	..	16
Maize, Kodo	..	2.00	1,024.00	159.00	556.00	Johilla Colliery 20.00	..	..	17
Maize, Kodo	93.00	..	1,390.00	214.00	106.00	Dindori 47.00	..	..	18
Paddy, Kodo	19.00	..	482.00	54.00	42.00	Dindori 47.00	..	..	19
Paddy, Kodo	1.00	..	352.00	55.00	15.00	Dindori 45.00	..	..	20
Paddy, Kodo	475.00	5.00	951.00	562.00	274.00	Dindori 22.00	Thursday	..	21
Maize, Kodo	20.00	13.00	1,383.00	174.00	100.00	Dindori 38.00	..	..	22
Maize, Kodo	..	..	591.00	81.00	91.00	Dindori 40.00	..	..	23
Maize, Kodo	8.00	..	570.00	40.00	45.00	Dindori 40.00	..	..	24
Maize, Kodo	1.00	..	678.00	68.00	47.00	Dindori 38.00	..	..	25
Maize, Kodo	51.00	..	1,469.00	306.00	182.00	Dindori 36.00	..	..	26
Maize, Kodo	54.00	..	1,426.00	257.00	113.00	Dindori 36.00	..	..	27
Maize, Kodo	6.00	..	360.00	18.00	8.00	Dindori 41.00	..	..	28
Maize, Kodo	16.00	..	707.00	68.00	58.00	Dindori 39.00	..	..	29
Kodo, Maize	39.00	..	564.00	81.00	109.00	Dindori 37.00	..	..	30
Kodo, Maize	..	..	307.00	64.00	73.00	Dindori 36.00	..	..	31
Kodo, Maize	38.00	..	1,119.00	271.00	138.00	Dindori 37.00	..	..	32
Kodo, Maize	68.00	..	1,092.00	150.00	144.00	Dindori 37.00	..	..	33
Kodo, Maize	57.00	..	959.00	136.00	66.00	Dindori 32.00	..	..	34
Kodo, Maize	103.00	..	602.00	56.00	33.00	Dindori 32.00	..	..	35
Kodo, Rice	2.00	..	1,530.00	8.00	84.00	Dindori 31.00	..	..	36
Kodo, Rice	19.00	..	1,010.00	24.00	84.00	Dindori 39.00	..	..	37
Kodo, Rice	13.00	..	612.00	27.00	59.00	Dindori 31.00	..	..	38
Kodo, Rice	15.00	..	435.00	16.00	41.00	Dindori 33.00	..	..	39
Kodo, Rice	8.00	..	790.00	78.00	226.00	Dindori 31.00	..	..	40
Kodo, Rice	71.00	..	683.00	33.00	43.00	Dindori 30.00	..	..	41
Kodo, Rice	27.00	..	1,450.00	103.00	229.00	Dindori 30.00	..	..	42
..	..	..	649.00	14.00	152.00	Dindori 28.00	..	..	43
Kodo, Rice	102.00	..	1,250.00	208.00	127.00	Dindori 27.00	Saturday	..	44
Kodo, Rice	..	..	1,194.00	112.00	143.00	Dindori 27.00	..	..	45
Kodo, Rice	..	..	1,320.00	134.00	236.00	Dindori 30.00	..	..	46
..	10.00	..	88.00	24.00	21.00	Dindori 30.00	..	..	47
Maize, Kodo	..	..	809.00	53.00	92.00	Dindori 20.00	..	..	48
Maize, Kodo	..	..	1,798.00	115.00	254.00	Dindori 18.00	..	..	49
Maize, Kodo	27.00	..	3,500.00	951.00	572.00	Dindori 23.00	..	..	50
Kodo, Rice	83.00	..	743.00	140.00	94.00	Dindori 22.00	..	..	51
Kodo, Rice	..	..	1,242.00	117.00	284.00	Dindori 20.00	..	..	52

VILLAGE DIRECTORY

L.C. No.	Name of village	Total area of the village (in acres)	Amenities available within the villages					
			Educational	Medical	Power Supply	Drinking water	Communication	Post and Telegraph
1	2	3	4	5	6	7	8	9
53	Ganeshpura Mya Dhangaon Ryt.	1,217.00	..	..	..	N,W	PR	..
54	Ganeshpur Mal.	588.00	..	..	..	W	PR	..
55	Mighrodi Mal.	1,236.00	PR (1)	..	..	W,R	PR	..
56	Vinodi Mal.	1,184.00	..	..	..	R,W	..	..
57	Kurdar Ryt.	503.00	..	..	..	R,W	..	..
58	Jata Ryt.	230.00	..	..	..	W	..	..
59	Jata Mal.	623.00	..	..	..	W,R	..	..
60	Ajhwar Ryt.	458.00	PR (1)	PHC (1)	..	W	PR	PO
61	Ajhwar Mal.	842.00	..	..	..	W	PR	..
62	Mudki Mal.	388.00	..	..	..	W,R	PR	..
63	Ganwahi Mal.	1,856.00	..	..	..	W,R	..	..
64	Chatiya Mal.	819.00	..	..	..	W,R	PR	..
65	Tendumer Mohtara Ryt.	1,315.00	PR (1)	..	..	W	PR	..
66	Boodan Ryt.	1,486.00	PR (1)	..	..	W,TK	..	..
67	Duniya Mal.	454.00	..	..	..	W,R	..	..
68	Baghad Mal.	1,021.00	..	..	..	W,R	..	..
69	Parasi Ryt.	428.00	..	..	..	R	..	..
70	Parasi Mal.	913.00	..	..	..	W,R	..	..
71	Ramguda Ryt.	255.00	..	..	..	W,TK	..	..
72	Ramguda Mal.	1,518.00	PR (1)	..	..	W,TK	..	..
73	Tyagpur Ryt.	462.00	..	..	..	..	..	..
74	Kui Mal.	1,509.00	..	..	..	W,TK	..	..
75	Sarastal Ryt.	1,656.00	PR (1)	..	..	W,TK	KR	..
76	Tikri Mya Pipri Ryt.	1,103.00	PR (1)	..	..	W,NW	KR	..
77	Basi Deori Ryt.	837.00	..	..	..	W	..	..
78	Narayandih Ryt.	533.00	PR (1)	..	..	W	..	..
79	Narayandih Mal.	331.00	..	..	..	W	..	..
80	Pondi Ryt.	579.00	..	..	..	W	..	..
81	Madhopur Ryt.	643.00	..	..	..	W	..	..
82	Akhrad Mal.	418.00	..	..	..	W	..	..
83	Khalhe Bhawarkhandi Ryt.	733.00	..	..	..	W,R	..	..
84	Niwsa Mal.	1,486.00	Mid.S.(1)	PCH (1)	..	W	KR	..
85	Diyawar Mal.	683.00	..	..	..	W,R	..	..
86	Barwara Ryt.	459.00	..	..	..	W	..	..
87	Baidra Ryt.	797.00	..	..	..	W,R	..	..
88	Mohgaon Ryt.	895.00	..	..	..	W	..	..
89	Nachunka Ryt.	469.00	..	..	..	R	..	..
90	Basaniya Mal.	1,243.00	..	..	..	R	..	..
91	Ludhra Ryt.	1,050.00	PR (1)	..	..	W	..	..
92	Guwara Ryt.	746.00	..	..	..	W	..	..
93	Pondi Mal.	475.00	..	..	..	W,TK	..	..
94	Nayegaon Mal.	596.00	..	..	..	W	..	..
95	Nayegaon Ryt.	440.00	PR (1)	..	..	W,R	..	..
96	Bhudkur Ryt.	362.00	..	..	..	W,TK	..	..
97	Padariya Kalan.	1,910.00	PR (1)	..	..	W,R	KR	..
98	Lutgaon Mal.	1,238.00	PR (1)	..	..	W	..	..
99	Udri Mal.	1,388.00	PR (1)	..	..	W	..	..
100	Roosa Mal.	1,287.00	..	..	..	W	..	..
101	Roosa Ryt.	1,322.00	PR (1)	..	..	W	..	..
102	Ghanamar Mal.	762.00	..	..	..	W	..	..
103	Deori Mal.	1,152.00	PR (1)	..	..	W	..	..
104	Deori Ryt.	482.00	..	..	..	W	..	..

Staple Food	Land use (*i.e.* area under different types of land use) in acres: Forest	Irrigated	Un-Irrigated	Culturable waste (*i.e.* pasture and grazing land etc.)	Area not available for cultivation	Nearest town & distance in Kms.	Day of weekly Market, if any, held in village	Remarks including any place of religious, historical or archaeological interest	L.C. No.
10	11	12	13	14	15	16	17	18	1
Kodo, Rice	40.00	..	899.00	101.00	177.00	Dindori 15.00	..	..	53
Kodo, Rice	..	..	537.00	17.00	34.00	Dindori 15.00	..	..	54
Kodo, Rice	..	..	989.00	29.00	218.00	Dindori 18.00	..	..	55
Kodo, Maize	3.00	..	1,053.00	50.00	78.00	Dindori 19.00	..	..	56
Kodo, Maize	13.00	..	442.00	16.00	32.00	Dindori 23.00	..	..	57
Kodo, Maize	12.00	..	190.00	20.00	8.00	Dindori 22.00	..	..	58
Kodo, Maize	2.00	..	490.00	69.00	62.00	Dindori 21.00	..	..	59
Kodo, Maize	..	3.00	340.00	41.00	74.00	Dindori 25.00	..	..	60
Kodo, Maize	92.00	..	423.00	67.00	260.00	Dindori 26.00	..	..	61
Kodo, Maize	..	..	276.00	49.00	63.00	Dindori 23.00	..	..	62
Kodo, Maize	577.00	..	1,049.00	138.00	92.00	Dindori 22.00	..	..	63
Kodo, Maize	..	..	738.00	38.00	43.00	Dindori 18.00	..	..	64
Kodo, Maize	47.00	..	984.00	101.00	183.00	Dindori 19.00	..	..	65
Kodo, Maize	438.00	..	811.00	141.00	96.00	Dindori 40.00	..	..	66
Kodo, Maize	25.00	..	179.00	49.00	201.00	Dindori 46.00	..	..	67
Kodo, Maize	109.00	..	696.00	131.00	85.00	Dindori 45.00	..	..	68
Kodo, Maize	70.00	..	261.00	28.00	69.00	Dindori 46.00	..	..	69
Kodo, Maize	131.00	..	471.00	63.00	248.00	Dindori 45.00	..	..	70
Kodo, Maize	16.00	..	208.00	11.00	20.00	Dindori 40.00	..	..	71
Kodo, Maize	635.00	..	705.00	126.00	52.00	Dindori 38.00	..	..	72
..	..	..	282.00	81.00	99.00	Dindori 35.00	..	..	73
Kodo, Maize	16.00	..	658.00	100.00	735.00	Dindori 38.00	..	..	74
Kodo, Maize	28.00	..	1,220.00	206.00	202.00	Dindori 33.00	..	..	75
Kodo, Maize	20.00	..	816.00	150.00	117.00	Dindori 24.00	..	..	76
Kodo, Maize	334.00	..	441.00	18.00	44.00	Dindori 23.00	..	..	77
Kodo, Maize	7.00	..	394.00	103.00	29.00	Dindori 24.00	..	..	78
Kodo, Maize	..	..	220.00	37.00	74.00	Dindori 24.00	..	..	79
Kodo, Maize	13.00	..	420.00	111.00	35.00	Dindori 24.00	..	..	80
Kodo, Maize	13.00	..	442.00	147.00	41.00	Dindori 24.00	..	..	81
Kodo, Maize	101.00	..	225.00	84.00	8.00	Dindori 24.00	..	..	82
Kodo, Maize	31.00	..	486.00	132.00	84.00	Dindori 24.00	..	..	83
Kodo, Maize	19.00	..	1,038.00	339.00	90.00	Dindori 28.00	..	..	84
Kodo, Maize	206.00	..	332.00	100.00	45.00	Dindori 30.00	..	..	85
Kodo, Maize	..	..	278.00	76.00	105.00	Dindori 32.00	..	..	86
Kodo, Maize	..	..	425.00	294.00	78.00	Dindori 30.00	..	..	87
Kodo, Maize	74.00	..	573.00	156.00	92.00	Dindori 28.00	..	..	88
Kodo, Maize	..	..	236.00	187.00	46.00	Dindori 34.00	..	..	89
Kodo, Maize	168.00	..	773.00	152.00	150.00	Dindori 38.00	..	..	90
Kodo, Maize	54.00	..	698.00	223.00	75.00	Dindori 36.00	..	..	91
Kodo, Maize	..	..	579.00	87.00	80.00	Dindori 16.00	..	..	92
Kodo, Maize	..	..	374.00	65.00	36.00	Dindori 18.00	..	..	93
Paddy, Wheat	..	..	422.00	59.00	115.00	Dindori 16.00	..	..	94
Paddy, Wheat	..	..	346.00	24.00	70.00	Dindori 17.00	..	..	95
Paddy, Wheat	..	..	233.00	54.00	75.00	Dindori 18.00	..	..	96
Paddy, Wheat	..	..	1,193.00	211.00	506.00	Dindori 19.00	Monday	..	97
Kodo, Maize	..	..	832.00	147.00	259.00	Dindori 8.00	..	..	98
Kodo, Maize	..	..	1,033.00	111.00	244.00	Dindori 9.00	..	..	99
Kodo, Maize	..	..	661.00	55.00	571.00	Dindori 11.00	..	..	100
Kodo, Maize	..	..	1,111.00	83.00	128.00	Dindori 11.00	..	..	101
Kodo, Maize	..	..	589.00	120.00	53.00	Dindori 12.00	..	..	102
Kodo, Maize	134.00	..	814.00	170.00	34.00	Dindori 9.00	..	..	103
Kodo, Maize	..	..	381.00	40.00	61.00	Dindori 8.00	..	..	104

VILLAGE DIRECTORY

L.C. No.	Name of village	Total area of the village (in acres)	Amenities available within the villages					
			Educational	Medical	Power Supply	Drinking water	Communication	Post and Telegraph
1	2	3	4	5	6	7	8	9
105	Dhurra Mal.	1,442.00	Mid.S. (1)	..	..	W	..	..
106	Bhais Lagan Mal.	1,070.00	..	..	..	W	..	..
107	Bhais Lagan Ryt.	229.00	..	..	..	W	..	..
108	Gopapur Mal.	860.00	..	..	..	W,NW	..	..
109	Padariya Mal.	1,312.00	..	..	..	W,NW	..	..
110	Bharwai Mal.	1,050.00	..	..	..	W	..	..
111	Migdi Mal.	1,477.00	..	..	..	W,NW	..	..
112	Vicharpur Ryt.	1,475.00	..	..	..	W	..	..
113	Deora Mal.	1,876.00	PR (1)	..	..	W	..	..
114	Mudki Mal.	908.00	..	..	..	W	..	..
115	Dand Vidayapur Mal.	1,024.00	PR (1)	..	..	W,R	..	..
116	Dand Vidayapur Ryt.	288.00	PR (1)	..	..	W	..	..
117	Jogi Tikariya Mal	1,484.00	PR (1)	..	..	W,R	PR	..
118	Hinauta Mal.	1,796.00	PR (1)	..	..	W,R	KR	..
119	Bijora Mal.	1,450.00	..	..	..	W,NW	..	..
120	Dullopur Mal.	1,049.00	Mid.S. (1)	D(1)	..	W,NW	..	PO
121	Shahpur Mal.	1,162.00	PR (1),Mid.S.(1)	MCW(1)	E,EI,EIN	W,R	PR	PO
122	Sarmapur Ryt.	275.00	..	..	..	W,NW	PR	..
123	Gorakhpur Ryt.	812.00	..	..	..	W,R	KR	..
124	Amachuha	617.00	..	..	..	W	PR	..
125	Barbaspur Ryt.	557.00	..	..	..	W,R	PR	..
126	Barbaspur Mal.	224.00	..	..	..	R	PR	..
127	Nariya Mal.	1,152.00	..	..	..	W	PR	..
128	Surajpura Mal.	227.00	..	..	..	W	PR	..
129	Surajpura Ryt.	289.00	..	..	..	W,R	PR	..
130	Balpur Mal.	583.00	..	..	..	W	PR	..
131	Balpur Ryt.	235.00	..	..	..	W	PR	..
132	Dhamangaon Mal.	1,508.00	PR (1)	..	..	W	PR	..
133	Palki Mal.	1,537.00	..	..	..	W	KR	..
134	Barchha Mal.	1,137.00	PR (1)	..	..	W	..	PO
135	Barchha Ryt.	197.00	..	..	..	..	..	..
136	Kurkwara Mal.	580.00	..	..	..	W	..	..
137	Kurkwara Ryt.	387.00	..	..	..	W	..	..
138	Vidaypur Ryt.	1,352.00	PR (1)	..	..	W	..	..
139	Khamhi Mal.	882.00	..	..	..	W	..	..
140	Khamhi Ryt.	1,056.00	..	..	..	W	..	..
141	Chhidgaon Ryt.	669.00	..	..	..	R	..	..
142	Fadki Mal.	1,254.00	..	..	..	R	..	..
143	Balhi Mal.	1,351.00	..	..	..	W	..	..
144	Rakariya Ryt.	1,163.00	PR (1)	..	..	W	..	..
145	Bargai Mal.	1,068.00	PR (1)	..	..	W,TK	..	..
146	Mudhiya Khurd	2,573.00	PR (1)	..	..	W	..	..
147	Churiya Nayegaon Ryt.	539.00	..	..	..	W	..	..
148	Mudhiya Kalan	2,141.00	PR (1)	..	..	W	..	..
149	Chhidgaon Mal.	1,950.00	PR (1)	..	..	W,R	..	..
150	Chaura Ryt.	385.00	..	..	..	R	..	..
151	Chaura Mal.	1,738.00	PR (1)	..	..	W	..	..
152	Saliwada Mal.	649.00	..	..	..	W	..	..
153	Saliwada Ryt.	496.00	..	..	..	R	..	..
154	Khurpar Ryt.	1,457.00	PR (1)	..	..	O	KR	..
155	Junwani Mal	2,061.00	PR (1)	..	..	W,R	KR	..
156	Keolari Mal.	1,451.00	Mid.S. (1)	..	..	W,R	KR	..

Staple Food	Land use (*i.e.* area under different types of land use) in acres					Nearest town & distance in Kms.	Day of weekly Market, if any, held in village	Remarks including any place of religious, historical or archaeological interest	L.C. No.
	Forest	Irrigated	Un-Irrigated	Culturable waste (*i.e.* pasture and grazing land etc.)	Area not available for cultivation				
10	11	12	13	14	15	16	17	18	1
Kodo, Maize	..	..	1,026.00	122.00	294.00	Dindori 6.00	..	..	105
Kodo, Maize	..	..	910.00	104.00	56.00	Dindori 5.00	..	..	106
Kodo, Maize	..	..	179.00	19.00	31.00	Dindori 5.00	..	..	107
Kodo, Maize	70.00	..	610.00	116.00	64.00	Dindori 16.00	..	..	108
Kodo, Maize	45.00	..	1,031.00	139.00	97.00	Dindori 15.00	..	..	109
Kodo, Maize	19.00	..	905.00	56.00	70.00	Dindori 13.00	..	..	110
Kodo, Maize	110.00	..	1,069.00	232.00	66.00	Dindori 13.00	..	..	111
Kodo, Maize	50.00	..	1,180.00	160.00	85.00	Dindori 2.00	..	..	112
Kodo, Maize	1.00	..	1,517.00	213.00	145.00	Dindori 1.00	..	..	113
Kodo, Maize	3.00	..	720.00	108.00	77.00	Dindori 4.00	..	..	114
Kodo, Maize	..	..	886.00	50.00	88.00	Dindori 1.00	..	..	115
Kodo, Maize	..	..	246.00	17.00	25.00	Dindori 3.50	..	..	116
Kodo, Maize	97.00	..	698.00	206.00	483.00	Dindori 5.00	..	..	117
Kodo, Maize	3.00	..	1,289.00	278.00	226.00	Dindori 8.00	..	..	118
Kodo, Maize	50.00	..	1,096.00	139.00	165.00	Dindori 12.00	..	..	119
Kodo, Maize	..	..	713.00	168.00	168.00	Dindori 11.00	..	..	120
Kodo, Rice	83.00	9.00	748.00	111.00	211.00	Dindori 13.00	..	..	121
Kodo, Rice	15.00	..	213.00	13.00	34.00	Dindori 13.00	..	..	122
Kodo, Rice	77.00	..	650.00	26.00	59.00	Dindori 14.00	..	..	123
Kodo, Rice	..	..	363.00	103.00	151.00	Dindori 11.00	..	..	124
Kodo, Rice	66.00	..	404.00	18.00	69.00	Dindori 15.00	..	..	125
Kodo, Rice	..	..	189.00	14.00	21.00	Dindori 17.00	..	..	126
Kodo, Rice	..	..	744.00	115.00	293.00	Dindori 16.00	..	..	127
Kodo, Rice	..	..	185.00	21.00	21.00	Dindori 13.00	..	..	128
Kodo, Rice	25.00	..	242.00	13.00	9.00	Dindori 13.00	..	..	129
Kodo, Rice	58.00	..	397.00	63.00	65.00	Dindori 16.00	..	..	130
Kodo, Rice	3.00	..	186.00	2.00	44.00	Dindori 16.00	..	..	131
Kodo, Rice	35.00	..	957.00	332.00	184.00	Dindori 8.00	..	..	132
Kodo, Rice	55.00	..	930.00	262.00	290.00	Dindori 13.00	..	..	133
Kodo, Rice	105.00	..	811.00	115.00	106.00	Dindori 11.00	..	..	134
..	8.00	..	157.00	17.00	15.00	Dindori 11.00	..	..	135
Kodo, Rice	..	..	426.00	97.00	57.00	Dindori 13.00	..	..	136
Kodo, Maize	..	..	299.00	41.00	47.00	Dindori 11.00	..	..	137
Kodo, Maize	40.00	..	1,.30.00	96.00	86.00	Dindori 11.00	..	..	138
Wheat, Rice	..	..	686.00	99.00	97.00	Dindori 10.00	..	..	139
Wheat, Rice	104.00	..	784.00	106.00	62.00	Dindori 10.00	..	..	140
Kodo, Maize	..	..	519.00	77.00	73.00	Dindori 15.00	..	..	141
Kodo, Maize	..	..	990.00	166.00	98.00	Dindori 12.00	..	..	142
Kodo, Maize	31.00	..	987.00	145.00	188.00	Dindori 16.00	..	..	143
Kodo, Maize	142.00	..	872.00	83.00	66.00	Dindori 14.00	..	..	144
Kodo, Maize	21.00	..	884.00	121.00	42.00	Dindori 16.00	..	..	145
Kodo, Maize	..	..	1,745.00	626.00	202.00	Dindori 20.00	..	..	146
Kodo, Maize	2.00	..	445.00	40.00	52.00	Dindori 13.00	..	..	147
Kodo, Maize	..	..	1,485.00	265.00	391.00	Dindori 14.00	..	..	148
Kodo, Maize	..	..	1,626.00	161.00	163.00	Dindori 25.00	..	..	149
Kodo, Maize	..	..	281.00	53.00	51.00	Dindori 23.00	..	..	150
Kodo, Maize	..	..	1,428.00	203.00	107.00	Dindori 22.00	..	..	151
Kodo, Maize	..	..	496.00	90.00	63.00	Dindori 24.00	..	..	152
Kodo, Maize	..	..	416.00	38.00	42.00	Dindori 22.00	..	..	153
Kodo, Maize	51.00	..	1,220.00	63.00	123.00	Dindori 30.00	..	..	154
Kodo, Maize	..	..	1,450.00	149.00	462.00	Dindori 30.00	..	..	155
Kodo, Maize	..	..	1,037.00	236.00	178.00	Dindori 24.00	..	..	156

VILLAGE DIRECTORY

L.C. No.	Name of village	Total area of the village (in acres)	Amenities available within the villages					
			Educational	Medical	Power Supply	Drinking water	Communication	Post and Telegraph
1	2	3	4	5	6	7	8	9
157	Keolari Ryt.	1,156.00	PR (1)	..	..	W, R	KR	..
158	Padariya Ryt.	602.00	..	..	..	W, R	..	..
159	Khairda Ryt.	1,521.00	PR (1)	..	..	W. R	KR	..
160	Barga *alias* Nayegaon Ryt.	990.00	..	..	..	W	PR	..
161	Kachnari Ryt.	953.00	PR (1)	..	..	W	PR	..
162	Chargaon Ryt.	708.00	..	..	..	W	PR	..
163	Sakke Mal.	1,100.00	Mid.S. (1)	PHC (1)	..	W	PR	PO
164	Sakke Ryt.	926.00	..	..	..	W	PR	..
165	Kisalpuri Mal.	2,101.00	Mid.S. (1)	..	..	W,TK	PR	PO
166	Rampuri Mal.	1,500.00	PR (1)	..	..	W,R	PR	..
167	Chhapri Ryt.	620.00	..	..	..	NW,F	PR	..
168	Chhapri Mal.	1,073.00	PR (1)	..	..	W,R	PR	..
169	Salaiya Ryt.	355.00	..	..	..	W	PR	..
170	Mudhiya Mal.	2,140.00	PR (1)	..	..	W	PR	..
171	Imlai Ryt.	571.00	..	..	..	W,R	..	..
172	Imlai Mal.	1,065.00	PR (1)	..	..	W,R	PR	..
173	Raipura Mal.	1,429.00	PR (1)	..	..	W, R	PR	..
174	Raipura Ryt.	438.00	..	..	..	..	..	..
175	Dhaurai Ryt.	522.00	..	..	..	W,R	..	..
176	Rahangi Mal.	1,159.00	PR (1)	..	..	W	PR	..
177	Nigwani Mal.	1,500.00	..	..	..	W,R	PR	..
178	Gangpur Mal.	550.00	..	..	..	W,R	PR	..
179	Soobkhar Ryt.	614.00	..	..	..	W	PR	..
180	Orai Mal.	1,298.00	PR (1)	..	..	W	..	..
181	Dhorai Mal.	518.00	..	..	..	W	..	..
182	Soobkhar Mal.	823.00	..	..	..	W,R	PR	..
183	Ghanaghat	1,140.00	PR (1)	..	..	W	PR	..
184	Kohka	1,823.00	..	..	..	W	PR,KR	..
185	Dand Bichhiya	1,715.00	PR (1)	..	..	W,R	PR	..
186	Madiyaras	3,730.00	PR (1)	..	..	W,TK	KR	PO
187	Gidha	1,473.00	PR (1)	..	..	W,R	PR	..
188	Budhgaon Ryt.	371.00	..	..	..	..	..	..
189	Budhgaon Mal.	778.00	..	..	..	W,R	PR	..
190	Harra Mal.	1,086.00	..	..	..	W	PR	..
191	Pindrukhi Mal.	1,490.00	PR (1)	..	..	W,R	PR	..
192	Karopani	1,903.00	PR (1)	..	..	W,R	PR	..
193	Khargahna	2,422.00	Mid.S. (1)	..	..	W,R	PR	..
194	Bijhori Mal.	870.00	PR (1)	D(1)	..	W	PR	..
195	Kodiya	1,977.00	PR (1)	..	..	W	PR	..
196	Pachgaon Mal.	938.00	..	..	..	W	PR	..
197	Pachgaon Ryt.	310.00	..	..	..	W	PR	..
198	Sunha Dadar	1,744.00	..	..	..	W, TK	PR	..
199	Shivri Mal.	1,592.00	PR (1)	..	..	W	PR	..
200	Sukalpura Mal.	885.00	..	..	..	W	KR	..
201	Sukalpura Ryt.	729.00	PR (2)	..	..	W, NW	KR	..
202	Bhoka Dongri	740.00	PR (1)	..	..	W	PR	..
203	Silyari	494.00	..	..	..	W	KR	..
204	Majhiya Khar Mal.	1,985.00	PR (1)	..	..	R,W	KR	PO
205	Majhiya Khar Ryt.	482.00	..	..	..	..	KR	..
206	Bargaon	1,224.00	PR (1)	..	..	W,R	PR	..
207	Karonda Ryt.	2,136.00	PR (1)	..	..	W	PR	..
208	Bachhargaon Mal.	1,266.00	PR (1), Mid. S. (1)	..	..	W	KR	PO

DINDORI TAHSIL

Staple Food	Land use (*i.e.* area under different types of land use) in acres: Forest	Irrigated	Un-Irrigated	Culturable waste (*i.e.* pasture and grazing land etc.)	Area not available for cultivation	Nearest town & distance in Kms.	Day of weekly Market, if any, held in village	Remarks including any place of religious, historical or archaeological interest	L.C. No.
10	11	12	13	14	15	16	17	18	1
Kodo, Maize	..	..	885.00	159.00	112.00	Dindori 24.00	..	..	157
Kodo, Maize	..	..	474.00	45.00	83.00	Dindori 24.00	..	..	158
Kodo, Maize	25.00	..	1,220.00	142.00	134.00	Dindori 30.00	..	..	159
Kodo, Maize	9.00	..	830.00	76.00	75.00	Dindori 30.00	..	..	160
Kodo, Maize	43.00	..	801.00	49.00	60.00	Dindori 25.00	..	..	161
Wheat, Rice	6.00	..	569.00	35.00	98.00	Dindori 22.00	..	..	162
Kodo, Maize	..	..	855.00	173.00	72.00	Dindori 22.00	Wednesday	..	163
Rice, Wheat	22.00	..	698.00	112.00	94.00	Dindori 23.00	..	..	164
Paddy, Kodo	..	..	1,622.00	373.00	106.00	Dindori 19.00	Monday	..	165
Paddy, Wheat	..	..	990.00	395.00	115.00	Dindori 16.00	..	..	166
Paddy, Kodo	..	..	538.00	49.00	33.00	Dindori 14.00	..	..	167
Paddy, Kodo	..	..	800.00	153.00	120.00	Dindori 14.00	..	..	168
Paddy, Kodo	..	..	311.00	26.00	18.00	Dindori 16.00	..	..	169
Paddy, Kodo	..	..	1,515.00	374.00	251.00	Dindori 14.00	..	..	170
Kodo, Wheat	..	..	452.00	80.00	39.00	Dindori 11.00	..	..	171
Kodo, Wheat	..	..	743.00	260.00	62.00	Dindori 12.00	..	..	172
Kodo, Maize	..	..	1,042.00	279.00	108.00	Dindori 10.00	..	..	173
..	38.00	..	271.00	108.00	21.00	Dindori 10.00	..	..	174
Kodo, Wheat	..	..	390.00	72.00	60.00	Dindori 5.00	..	..	175
Kodo, Wheat	21.00	..	655.00	372.00	111.00	Dindori 6.00	..	..	176
Kodo, Wheat	366.00	..	904.00	174.00	56.00	Dindori 6.00	..	..	177
Wheat, Rice	..	..	437.00	34.00	79.00	Dindori 5.00	..	..	178
Wheat, Rice	..	..	527.00	19.00	68.00	Dindori 3.00	..	..	179
Maize, Rice	..	..	1,151.00	59.00	88.00	Dindori 4.00	..	..	180
Wheat, Rice	..	..	459.00	36.00	23.00	Dindori 4.00	..	..	181
Wheat, Rice	..	..	641.00	96.00	86.00	Dindori 4.00	..	..	182
Wheat, Rice	..	..	981.00	37.00	122.00	Dindori 4.00	..	..	183
Wheat, Rice	..	..	1,548.00	160.00	115.00	Dindori 6.00	..	..	184
Wheat, Rice	..	..	1,276.00	333.00	106.00	Dindori 9.00	..	..	185
Wheat, Rice	..	..	3,019.00	369.00	342.00	Dindori 13.00	..	..	186
Kodo, Maize	..	..	1,222.00	138.00	113.00	Dindori 13.00	..	..	187
..	..	..	332.00	3.00	36.00	Dindori 16.00	..	..	188
Kodo, Wheat	..	..	655.00	97.00	26.00	Dindori 8.00	..	..	189
Wheat, Rice	..	..	877.00	130.00	79.00	Dindori 15.00	..	..	190
Wheat, Rice	..	..	1,117.00	73.00	300.00	Dindori 18.00	..	..	191
Kodo, Maize	18.00	..	1,528.00	281.00	76.00	Dindori 16.00	..	..	192
Kodo, Maize	185.00	..	1,715.00	408.00	114.00	Dindori 17.00	Friday	..	193
Wheat, Kodo	..	..	699.00	109.00	62.00	Dindori 19.00	..	..	194
Wheat, Rice	..	..	1,488.00	336.00	153.00	Dindori 20.00	..	..	195
Wheat, Rice	53.00	..	743.00	82.00	60.00	Dindori 18.00	..	..	196
Kodo, Maize	34.00	..	238.00	30.00	8.00	Dindori 20.00	..	..	197
Wheat, Rice	..	..	1,276.00	363.00	105.00	Dindori 21.00	..	..	198
Wheat, Rice	..	50.00	1,336.00	139.00	67.00	Dindori 21.00	..	..	199
Wheat, Rice	..	..	620.00	152.00	113.00	Dindori 34.00	..	..	200
Wheat, Rice	..	..	644.00	33.00	52.00	Dindori 32.00	..	..	201
Wheat, Rice	..	..	575.00	139.00	26.00	Dindori 27.00	..	..	202
Wheat, Rice	..	..	369.00	100.00	25.00	Dindori 34.00	..	..	203
Wheat, Rice	..	..	1,375.00	426.00	184.00	Dindori 38.00	..	..	204
Wheat, Rice	..	..	327.00	147.00	8.00	Dindori 37.00	..	..	205
Wheat, Rice	..	..	896.00	253.00	75.00	Dindori 30.00	..	..	206
Kodo, Rice	..	..	1,888.00	195.00	53.00	Dindori 27.00	..	..	207
Kodo, Rice	..	20.00	1,101.00	62.00	83.00	Dindori 31.00	..	..	208

VILLAGE DIRECTORY

L.C. No.	Name of village	Total area of the village (in acres)	Amenities available within the villages					
			Educational	Medical	Power Supply	Drinking water	Communication	Post and Telegraph
1	2	3	4	5	6	7	8	9
209	Bachhargaon Ryt.	120.00	..	..	..	..	KR	..
210	Kosamdih Mal.	484.00	..	..	..	W	KR	..
211	Jhinjhri Mal.	1,290.00	PR (1)	..	..	W	KR	..
212	Sunpuri	2,114.00	PR (1)	..	..	W	PR	..
213	Bondar Mal.	1,166.00	Sec.S. (1)	PHC(1)	..	W,NW	PR	PO
214	Keolari Mal.	1,024.00	PR (2)	..	..	W	PR	..
215	Gurumgaon Mal.	861.00	PR (1)	..	..	W,NW	PR	..
216	Gurumgaon Ryt.	228.00	..	..	..	..	..	..
217	Suniyamar Mal.	744.00	PR (1)	..	..	W	PR	..
218	Ufri Mal.	1,765.00	..	..	..	W	..	..
219	Basaniya Ryt.	845.00	..	..	..	W	KR	..
220	Girwarpur Mal.	646.00	PR (1)	..	..	W	KR	..
221	Khamhariya Ryt.	489.00	..	..	..	W	..	..
222	Girwarpur Ryt.	112.00	..	..	..	..	..	..
223	Rasoi Mal.	1,124.00	..	..	..	W,NW	KR	..
224	Khamha Mal.	1,176.00	..	..	..	W,TK	KR	..
225	Kanchanpur	1,023.00	..	..	..	W,TK	KR	..
226	Titrahi	1,227.00	..	..	..	W,NW	KR	..
227	Rahangi	919.00	..	..	..	W,R	KR	..
228	Bahera Mal.	1,179.00	PR (1)	..	..	W,R	KR	..
229	Bahera Ryt.	192.00	..	..	..	..	..	..
230	Kukarramath	1,189.00	PR (1)	..	..	W,R	KR	..
231	Budhrukhi Mal.	994.00	PR (1)	..	..	W,R	KR	..
232	Madhopur	778.00	..	..	..	W,R	KR	..
233	Ramhepur	1,193.00	..	..	..	W,R	KR	..
234	Bichhiya Mal.	1,098.00	..	..	..	W,TK	KR	..
235	Kooda Mal.	1,176.00	PR (1)	..	..	W,TK	PR	..
236	Simariya	1,038.00	Mid.S.(1)	PHC(1), MCW(1)	..	W	PR,KR	PO
237	Ballarpur Mal.	1,254.00	..	..	..	W	KR,PR	..
238	Kanai Sangwa Mal.	888.00	PR (1)	..	..	W,R	PR	..
239	Sarhari Mal	1,250.00	PR (1)	..	..	W,TK	KR,PR	..
240	Chatuwa Mal.	1,529.00	PR (1)	..	..	W,R	KR,PR	..
241	Deori	435.00	..	..	..	..	..	..
242	Kioti Mal.	1,633.00	PR (1)	..	..	W,TK	PR	..
243	Mohiya *alias* Chhanta	1,324.00	PR (2)	PHC(1)	..	W	PR	..
244	Mohda Mal.	905.00	PR (1)	..	..	W,TK	PR	..
245	Sarai Mal.	491.00	..	..	..	W	PR	..
246	Padariya Mal.	681.00	..	..	..	W	..	..
247	Tikariya Mal.	776.00	..	..	..	W	..	..
248	Atariya *alias* Kikarjhir Ryt.	616.00	PR (1)	..	..	W	PR	..
249	Jamuniya	1,598.00	..	..	..	W,R	PR	..
250	Khirsari	1,204.00	..	..	..	W,R	PR	..
251	Dhanuwa Sagar	1,389.00	PR (1), Mid.S. (1)	..	..	W,TK	PR	..
252	Lakho	1,127.00	..	..	..	W,R	PR	..
253	Karanpura Mal.	1,206.00	..	..	..	W	..	..
254	Pathariya Ryt.	1,710.00	PR (1)	..	..	W,R	..	..
255	Khajri Mal.	505.00	..	..	..	W,R	KR	..
256	Khajri Ryt.	322.00	PR (1)	..	..	W	KR	..
257	Chatiya Mal.	778.00	PR (1)	..	..	W,R	..	..
258	Chatiya Ryt.	299.00	..	..	..	W	..	..
259	Jhilmila Ryt.	938.00	PR (1)	..	..	W,R	KR	..
260	Bilgaon Mal.	673.00	..	..	..	W,R	..	..

Staple Food	Land use (*i.e.* area under different types of land use) in acres					Nearest town & distance in Kms.	Day of weekly Market, if any, held in village	Remarks including any place of religious, historical or archaeological interest	L.C. No.
	Forest	Irrigated	Un-Irrigated	Culturable waste (*i.e.* pasture and grazing land etc.)	Area not available for cultivation				
10	11	12	13	14	15	16	17	18	1
Kodo, Rice	..	1.00	70.00	12.00	37.00	Dindori 31.00	..	..	209
Rice, Wheat	..	..	290.00	32.00	162.00	Dindori 32.00	..	..	210
Rice, Kodo	103.00	..	1,001.00	96.00	90.00	Dindori 35.00	..	..	211
Rice, Kodo	..	..	1,804.00	150.00	160.00	Dindori 25.00	..	..	212
Rice, Kodo	54.00	..	922.00	135.00	55.00	Dindori 24.00	..	..	213
Kodo, Rice	..	..	874.00	56.00	94.00	Dindori 31.00	..	..	214
Kodo, Rice	..	..	732.00	89.00	40.00	Dindori 32.00	..	..	215
..	1.00	..	212.00	7.00	8.00	Dindori 33.00	..	..	216
Kodo, Rice	53.00	..	570.00	83.00	38.00	Dindori 24.00	..	..	217
Kodo, Rice	176.00	..	964.00	153.00	472.00	Dindori 24.00	..	..	218
Kodo, Rice	90.00	..	660.00	39.00	56.00	Dindori 26.00	..	..	219
Kodo, Rice	15.00	..	575.00	21.00	35.00	Dindori 26.00	..	..	220
Kodo, Rice	..	..	441.00	21.00	27.00	Dindori 26.00	..	..	221
..	5.00	..	101.00	2.00	4.00	Dindori 25.00	..	..	222
Kodo, Rice	15.00	..	986.00	61.00	62.00	Dindori 18.00	..	..	223
Kodo, Rice	..	..	916.00	148.00	112.00	Dindori 20.00	..	..	224
Kodo, Rice	..	..	504.00	220.00	299.00	Dindori 19.00	..	..	225
Rice, Kodo	13.00	..	695.00	69.00	450.00	Dindori 20.00	..	..	226
Rice, Kodo	..	..	779.00	77.00	63.00	Dindori 14.00	..	..	227
Rice, Kodo	..	..	954.00	102.00	123.00	Dindori 14.00	..	..	228
..	..	..	114.00	27.00	51.00	Dindori 15.00	..	..	229
Rice, Kodo	..	..	1,015.00	84.00	90.00	Dindori 16.00	Saturday	..	230
Rice, Kodo	..	..	832.00	74.00	88.00	Dindori 16.00	..	..	231
Rice, Kodo	..	..	530.00	127.00	121.00	Dindori 16.00	..	..	232
Rice, Kodo	..	..	662.00	302.00	229.00	Dindori 16.00	..	..	233
Kodo, Rice	..	..	920.00	69.00	109.00	Dindori 10.00	..	..	234
Kodo, Rice	..	..	969.00	130.00	77.00	Dindori 12.00	..	..	235
Rice, Kodo	..	..	776.00	131.00	131.00	Dindori 11.00	..	..	236
Rice, Kodo	..	..	1,045.00	74.00	135.00	Dindori 15.00	..	..	237
Rice, Kodo	..	..	744.00	69.00	75.00	Dindori 5.00	..	..	238
Rice, Kodo	..	..	977.00	196.00	77.00	Dindori 6.00	..	..	239
Rice, Kodo	..	..	1,228.00	128.00	173.00	Dindori 6.00	..	..	240
..	..	..	352.00	58.00	25.00	Dindori 8.00	..	..	241
Wheat, Kodo	..	1.00	1,209.00	89.00	334.00	Dindori 8.00	..	..	242
Wheat, Kodo	..	4.00	833.00	93.00	394.00	Dindori 10.00	..	..	243
Wheat, Kodo	47.00	..	659.00	73.00	126.00	Dindori 11.00	..	..	244
Wheat, Kodo	..	..	435.00	22.00	34.00	Dindori 13.00	..	..	245
Wheat, Kodo	67.00	1.00	484.00	93.00	36.00	Dindori 13.00	..	..	246
Wheat, Kodo	108.00	..	397.00	110.00	161.00	Dindori 13.00	..	..	247
Wheat, Kodo	11.00	..	550.00	8.00	47.00	Dindori 15.00	..	..	248
Paddy, Kodo	158.00	4.00	1,101.00	248.00	87.00	Dindori 5.00	..	..	249
Paddy, Kodo	89.00	15.00	890.00	142.00	68.00	Dindori 3.00	..	..	250
Paddy, Kodo	..	5.00	1,207.00	81.00	96.00	Dindori 3.00	..	..	251
Paddy, Wheat	..	..	692.00	167.00	268.00	Dindori 5.00	..	..	252
Kodo, Maize	16.00	..	673.00	255.00	262.00	Dindori 12.00	..	..	253
Kodo, Maize	264.00	..	1,184.00	156.00	106.00	Dindori 18.00	..	..	254
Kodo, Maize	..	..	435.00	36.00	34.00	Dindori 11.00	..	..	255
Kodo, Maize	34.00	..	239.00	28.00	21.00	Dindori 12.00	..	..	256
Kodo, Maize	..	..	439.00	62.00	277.00	Dindori 13.00	..	..	257
Kodo, Maize	11.00	..	260.00	11.00	17.00	Dindori 14.00	..	..	258
Kodo, Maize	13.00	..	706.00	56.00	163.00	Dindori 15.00	..	..	259
Kodo, Maize	10.00	..	559.00	68.00	36.00	Dindori 17.00	..	..	260

VILLAGE DIRECTORY

L.C. No.	Name of village	Total area of the village (in acres)	Amenities available within the villages					
			Educational	Medical	Power Supply	Drinking water	Communication	Post and Telegraph
1	2	3	4	5	6	7	8	9
261	Samhar Mal.	1,140.00	..	..	..	W,R	..	..
262	Padariya Mal.	545.00	.	..	..	W,R	KR	..
263	Padariya Ryt.	512.00	..	..	..	W,R	KR	..
264	Amgaon Ryt.	1,123.00	..	..	..	W,R	KR	..
265	Chandpur Mal.	521.00	PR (1)	..	..	W,R	KR	..
266	Mohgaon Mal.	800.00	PR (1), Mid.S.(1)	..	..	W,TK	KR	PO
267	Pipariya Mal.	751.00	..	..	..	W,NW	KR	..
268	Sidholi Mal.	1,038.00	PR (1)	MCW (1)	..	W,NW	KR	..
269	Pipariya Ryt.	242.00	..	..	..	..	..	..
270	Lutgaon Ryt.	679.00	..	..	..	W	PR	..
271	Bahera Mal.	1,853.00	..	..	..	W	PR	..
272	Salaiya Mal.	701.00	..	..	..	W	PR	..
273	Dhanwasi Ryt.	1,690.00	PR (1)	..	..	W,O	..	PO
274	Bhapsa Ryt.	1,778.00	..	..	..	R,O	..	..
275	Mainpuri Ryt.	840.00	..	..	..	W,R	..	..
276	Bhaiswahi Ryt.	1,185.00	..	..	..	W	PR	..
277	Barbaspur Ryt.	874.00	..	..	..	W,O	KR	..
278	Ganjra Ryt.	579.00	.	..	..	W	KR	..
279	Umariya Ryt.	859.00	..	..	..	W	KR	..
280	Lalpur Mal.	803.00	..	..	..	W,O	PR	..
281	Kamra Sondha Ryt.	1,789.00	PR (1)	..	..	W	PR	PO
282	Parsel Ryt.	1,021.00	PR (1)	..	..	W	KR	..
283	Pindrukhi	1,695.00	PR (1)	..	..	W	PR	..
284	Newsa Ryt.	1,302.00	PR (1)	..	..	W	PR	..
285	Nanda Ryt.	273.00	..	..	..	W	PR	..
286	Nanda Mal.	1,518.00	PR (1)	..	..	W	PR	..
287	Alauni Ryt.	782.00	..	..	..	W	PR	..
288	Samnapur Ryt.	593.00	..	..	..	W	PR	..
289	Ramgarh Mal.	1,030.00	PR (1)	..	..	R,O	KR,PR	..
290	Bijori Ryt.	379.00	..	..	..	W,NW	KR	..
291	Bijori Mal.	602.00	..	..	..	W,R	KR,PR	..
292	Barsingha Ryt.	688.00	..	..	..	W,NW	KR	..
293	Amarpur Ryt.	1,530.00	PR (1),Mid.S.(1)	VH(1),PHC(1)	..	W,R	KR,PR	PO
294	Dungariya Mal.	635.00	..	..	..	W,R	KR,PR	..
295	Bhakha Mal.	699.00	..	..	..	W,R	PR	..
296	Bhakha Ryt.	195.00	..	..	..	W,R	PR	..
297	Barsingha Mal.	1,537.00	PR (1)	..	..	W	KR,PR	..
298	Sanjari Ryt.	254.00	..	..	..	W	PR	..
299	Bilasar Mal.	773.00	..	..	..	W	PR	..
300	Sanjari Mal.	384.00	..	..	..	..	..	..
301	Chaura Ryt.	549.00	PR (1)	..	..	R	..	..
302	Deori Mal.	1,532.00	PR (1)	..	..	W,R	..	..
303	Khudiya Ryt.	868.00	..	..	..	W	PR	..
304	Manpur Ryt.	1,332.00	PR (1)	..	..	W	KR	..
305	Koko Matta Mal.	770.00	PR (1)	..	..	W	PR	..
306	Khudiya Mal.	685.00	Mid.S.(1)	..	..	W	PR	PO
307	Kamko Ryt.	414.00	..	..	..	W	PR	..
308	Mukutpur Ryt.	738.00	PR (1)	..	..	W	PR	..
309	Dindori Mal.	823.00	..	..	..	W	PR	..
310	Prempur Mal.	407.00	..	..	..	W	..	..
311	Prempur Ryt.	297.00	..	..	..	W	..	..
312	Mohanjhir Ryt.	385.00	..	..	..	W	KR	..

DINDORI TAHSIL

Staple Food	Land use (*i.e.* area under different types of land use) in acres					Nearest town & distance in Kms.	Day of weekly Market, if any, held in village	Remarks including any place of religious, historical or archaeological interest	L.C. No.
	Forest	Irrigated	Un-Irrigated	Culturable waste (*i.e.* pasture and grazing land etc.)	Area not available for cultivation				
10	11	12	13	14	15	16	17	18	1
Kodo, Maize	11.00	..	698.00	246.00	185.00	Dindori 18.00	..	..	261
Kodo, Wheat	..	..	425.00	71.00	49.00	Dindori 16.00	..	..	262
Kodo, Wheat	..	..	347.00	60.00	105.00	Dindori 16.00	..	..	263
Kodo, Wheat	71.00	..	786.00	33.00	233.00	Dindori 19.00	..	..	264
Kodo, Wheat	..	1.00	404.00	76.00	40.00	Dindori 19.00	..	..	265
Kodo, Wheat	..	..	642.00	94.00	64.00	Dindori 15.00	..	..	266
Kodo, Wheat	..	..	590.00	76.00	85.00	Dindori 16.00	..	..	267
Kodo, Wheat	303.00	..	583.00	97.00	55.00	Dindori 15.00	..	..	268
Kodo, Wheat	..	..	225.00	7.00	10.00	Dindori 16.00	..	..	269
Kodo, Maize	..	..	560.00	70.00	49.00	Dindori 19.00	..	..	270
Kodo, Maize	..	..	1,377.00	299.00	177.00	Dindori 18.00	..	..	271
Kodo, Paddy	..	..	564.00	27.00	110.00	Dindori 16.00	..	..	272
Kodo, Kutki	7.00	..	1,439.00	107.00	137.00	Dindori 22.00	..	..	273
Kodo	84.00	..	1,377.00	171.00	146.00	Dindori 24.00	..	..	274
Kodo	113.00	..	537.00	39.00	151.00	Dindori 19.00	..	..	275
Kodo, Maize	..	..	951.00	117.00	117.00	Dindori 21.00	..	..	276
Kodo, Maize	1.00	..	776.00	15.00	82.00	Dindori 25.00	..	..	277
Kodo,	..	..	502.00	60.00	17.00	Dindori 25.00	..	..	278
Kodo, Maize	..	..	783.00	25.00	51.00	Dindori 24.00	..	..	279
Kodo, Rice	..	..	677.00	51.00	75.00	Dindori 24.00	..	..	280
Paddy, Kodo	33.00	..	1,398.00	89.00	269.00	Dindori 31.00	..	..	281
Kodo, Rice	40.00	..	848.00	66.00	67.00	Dindori 32.00	..	..	282
Kodo, Wheat	..	..	1,010.00	340.00	345.00	Dindori 32.00	..	..	283
Kodo, Wheat	139.00	..	954.00	100.00	89.00	Dindori 32.00	..	..	284
Kodo, Wheat	..	..	212.00	37.00	24.00	Dindori 32.00	..	..	285
Kodo, Wheat	167.00	..	1,055.00	225.00	71.00	Dindori 32.00	..	..	286
Kodo, Wheat	..	..	699.00	54.00	29.00	Dindori 32.00	..	..	287
Kodo, Wheat	24.00	.	503.00	25.00	36.00	Dindori 32.00	..	..	288
Kodo, Wheat	3.00	..	744.00	152.00	131.00	Dindori 23.00	..	..	289
Kodo, Wheat	..	..	320.00	17.00	33.00	Dindori 20.00	..	..	290
Kodo, Wheat	..	..	496.00	36.00	70.00	Dindori 21.00	..	..	291
Kodo, Wheat	11.00	..	595.00	..	82.00	Dindori 18.00	..	..	292
Kodo, Wheat	123.00	1.00	1,219.00	38.00	149.00	Dindori 24.00	Tuesday	..	293
Kodo, Wheat	..	..	448.00	47.00	140.00	Dindori 21.00	..	..	294
Kodo, Wheat	52.00	..	532.00	55.00	60.00	Dindori 21.00	..	..	295
Kodo, Wheat	25.00	..	148.00	1.00	21.00	Dindori 21.00	..	..	296
Kodo, Wheat	34.00	..	1,119.00	79.00	305.00	Dindori 22.00	..	..	297
Kodo, Wheat	28.00	..	204.00	4.00	18.00	Dindori 27.00	..	..	298
Kodo, Wheat	43.00	..	462.00	125.00	143.00	Dindori 27.00	..	..	299
Kodo, Wheat	..	..	340.00	30.00	14.00	Dindori 29.00	..	..	300
..	11.00	..	402.00	29.00	107.00	Dindori 30.00	..	..	301
Kodo, Wheat	192.00	..	930.00	255.00	105.00	Dindori 27.00	..	..	302
Kodo, Wheat	46.00	..	746.00	25.00	51.00	Dindori 27.00	..	..	303
Rice, Maize	48.00	..	1,042.00	116.00	126.00	Dindori 24.00	..	..	304
Rice	..	..	519.00	193.00	58.00	Dindori 22.00	..	..	305
Rice	..	..	563.00	81.00	41.00	Dindori 24.00	..	..	306
Rice, Maize	9.00	..	329.00	26.00	50.00	Dindori 16.00	..	..	307
Rice	..	..	657.00	30.00	51.00	Dindori 22.00	..	..	308
Rice, Maize	..	..	629.00	109.00	85.00	Dindori 22.00	..	.	309
Rice, Maize	..	..	288.00	71.00	48.00	Dindori 27.00	..	..	310
Rice, Maize	..	..	221.00	18.00	58.00	Dindori 27.00	..	..	311
Kodo	13.00	..	345.00	15.00	12.00	Dindori 27.00	..	..	312

VILLAGE DIRECTORY

L.C. No.	Name of village	Total area of the village (in acres)	Amenities available within the villages					
			Educational	Medical	Power Supply	Drinking water	Communication	Post and Telegraph
1	2	3	4	5	6	7	8	9
313	Mohanjhir Mal.	1,090.00	PR (1)	..	..	W	KR	..
314	Githouri Ryt.	584.00	..	..	..	W	KR	..
315	Rahangi Ryt.	413.00	..	..	..	W	..	..
316	Rahangi Mal.	638.00	..	..	..	W	..	..
317	Batiya Ryt.	1,077.00	..	..	..	W	KR	..
318	Khargahna Mya Basaniya	1,243.00	PR (1)	..	..	W	KR	..
319	Bhaganwara Ryt.	967.00	PR (1)	..	..	W	..	..
320	Manouri Mal.	1,312.00	..	..	..	W	..	..
321	Charpani Ryt.	1,988.00	PR (1)	..	..	NW	..	..
322	Amakhoh	771.00	..	..	..	NW	..	..
323	Sarangarh Ryt.	836.00	..	..	..	W	..	..
324	Bodhghundi Ryt.	2,291.00	PR (1)	..	..	W	KR	..
325	Dundi Sarai Ryt.	1,110.00	..	..	..	W	..	..
326	Kamko Mohaniya Ryt.	2,123.00	PR (1)	..	..	W	PR	..
327	Khambariya Ryt.	732.00	PR (1)	..	..	W	PR	..
328	Ghiori Ryt.	896.00	PR (1)	..	..	W	PR	..
329	Junwani Ryt.	1,260.00	Mid. S. (1)	H (1)	..	W	PR	PO
330	Khitgaon Ryt.	1,234.00	PR (1)	..	..	W	..	..
331	Jalegaon Ryt.	1,592.00	..	..	..	W, NW	PR	..
332	Diwari Mal.	1,471.00	PR (1)	..	..	R	..	..
333	Nighori Ryt.	1,034.00	Mid. S. (1)	..	..	W	PR	PO
334	Murta Ryt.	835.00	..	..	..	W	PR	..
335	Bhanpur Ryt.	764.00	..	..	..	W	PR	..
336	Bano Ryt.	950.00	..	..	..	W	PR	..
337	Lakhanpur Ryt.	601.00	..	..	..	W	PR	..
338	Mohari Ryt.	1,292.00	PR (1)	..	..	W	PR	..
339	Khitouli Ryt.	746.00	..	..	..	W	PR	..
340	Adhyar Khoh Ryt.	671.00	..	..	..	W	PR	..
341	Koko Ryt.	1,088.00	..	..	..	W	PR	..
342	Bija Ryt.	1,023.00	..	..	..	W	..	..
343	Atariya Ryt.	984.00	..	..	..	W, NW	PR	..
344	Tikariya Ryt.	625.00	..	..	..	W, NW	..	..
345	Majhgaon Ryt.	478.00	PR (1)	..	..	W, R	PR	..
346	Bhalapuri Ryt.	952.00	..	..	..	W, R	PR	..
347	Pipariya Mal.	1,156.00	..	..	..	W	..	..
348	Bilai Khar Ryt.	948.00	..	..	..	W	PR	..
349	Kikariya Ryt.	708.00	PR (1)	..	..	W	KR	..
350	Rangaon Ryt.	914.00	..	..	..	W, NW	..	..
351	Keolari Mal.	1,680.00	..	..	..	W	PR	..
352	Padariya Ryt.	1,103.00	PR (1)	..	..	W, NW	PR	..
353	Margaon	893.00	..	..	..	W, NW	PR	..
354	Dhanoli Ryt.	650.00	..	..	..	W, NW	PR	..
355	Pondi Ryt.	876.00	..	..	..	W, NW	PR	..
356	Singhwara Ryt.	607.00	..	..	..	W, NW	PR	..
357	Chhidgaon Ryt.	99.00	..	..	..	..	..	..
358	Chhidgaon Mal.	357.00	..	..	..	W, R	..	..
359	Angwar Ryt.	654.00	PR (1)	..	..	W, R	PR	..
360	Sundarpur Ryt.	1,153.00	..	..	..	W, R	PR	..
361	Jatadongri Ryt.	132.00	..	..	..	W	KR	..
362	Jatadongri Mal.	888.00	..	..	..	W	KR	..
363	Dewalpur Ryt.	1,024.00	..	..	..	W	PR	..
364	Samnapur Mal.	1,895.00	PR (1)	PHC(1), VH(1)	..	W,R	PR	PO

DINDORI TAHSIL

Staple Food	Land use (*i.e.* area under different types of land use) in acres: Forest	Irrigated	Un-Irrigated	Culturable waste (*i.e.* pasture and grazing land etc.)	Area not available for cultivation	Nearest town & distance in Kms.	Day of weekly market, if any, held in village	Remarks including any place of religious, historical or archaeological interest	L.C. No.
10	11	12	13	14	15	16	17	18	1
Kodo	1.00	..	807.00	178.00	104.00	Dindori 29.00	..	..	313
Kodo, Maize	4.00	..	536.00	9.00	35.00	Dindori 30.00	..	..	314
Kodo	25.00	..	345.00	17.00	26.00	Dindori 27.00	..	..	315
Rice, Wheat	53.00	..	473.00	71.00	41.00	Dindori 27.00	..	..	316
Kodo	19.00	..	731.00	55.00	272.00	Dindori 28.00	..	..	317
Rice, Wheat	20.00	..	1,070.00	47.00	106.00	Dindori 28.00	..	..	318
Kodo, Maize	27.00	..	840.00	50.00	50.00	Dindori 28.00	..	..	319
Kodo, Maize	198.00	..	950.00	100.00	64.00	Dindori 45.00	..	..	320
Kodo, Maize	215.00	..	1,309.00	136.00	328.00	Dindori 48.00	..	..	321
Kodo, Maize	39.00	..	579.00	104.00	49.00	Dindori 34.00	..	..	322
Kodo, Maize	..	..	631.00	53.00	152.00	Dindori 33.00	..	..	323
Kodo, Maize	435.00	..	1,504.00	206.00	146.00	Dindori 29.00	..	..	324
Kodo, Maize	176.00	..	792.00	83.00	59.00	Dindori 39.00	..	..	325
Kodo, Kutki	395.00	..	1,359.00	155.00	214.00	Dindori 42.00	..	..	326
Kodo, Kutki	21.00	..	611.00	31.00	69.00	Dindori 48.00	..	..	327
Kodo, Kutki	43.00	..	765.00	14.00	74.00	Dindori 45.00	..	..	328
Paddy, Kodo	115.00	..	877.00	178.00	90.00	Dindori 43.00	..	..	329
Kpdo, Kutki	145.00	..	952.00	85.00	52.00	Dindori 45.00	..	..	330
Kodo, Kutki	326.00	..	1,048.00	72.00	146.00	Dindori 46.00	..	..	331
Kodo, Kutki	..	..	1,004.00	280.00	187.00	Dindori 49.00	..	..	332
Kodo, Maize	..	..	886.00	44.00	104.00	Dindori 42.00	..	..	333
Wheat, Maize	8.00	..	640.00	12.00	175.00	Dindori 42.00	..	..	334
Wheat, Maize	1.00	..	569.00	3.00	191.00	Dindori 43.00	Thursday	..	335
Wheat, Maize	83.00	..	738.00	24.00	105.00	Dindori 44.00	..	..	336
Wheat, Maize	41.00	..	478.00	17.00	65.00	Dindori 43.00	..	..	337
Kodo, Maize	21.00	..	879.00	164.00	228.00	Dindori 47.00	..	..	338
Kodo, Maize	117.00	..	485.00	39.00	105.00	Dindori 45.00	..	..	339
Kodo, Maize	38.00	..	394.00	131.00	108.00	Dindori 48.00	..	..	340
Kodo, Maize	208.00	..	743.00	51.00	86.00	Dindori 40.00	..	..	341
Kodo, Maize	106.00	..	700.00	112.00	105.00	Dindori 45.00	..	..	342
Kodo, Wheat	55.00	..	838.00	15.00	76.00	Dindori 36.00	..	..	343
Kodo, Wheat	103.00	..	436.00	29.00	52.00	Dindori 37.00	..	..	344
Kodo, Maize	3.00	..	396.00	26.00	53.00	Dindori 36.00	..	..	345
Kodo, Wheat	18.00	..	745.00	11.00	178.00	Dindori 30.00	..	..	346
Kodo, Wheat	..	..	847.00	166.00	143.00	Dindori 36.00	..	..	347
Kodo, Wheat	58.00	..	690.00	13.00	187.00	Dindori 39.00	..	..	348
Kodo, Wheat	11.00	20.00	585.00	29.00	63.00	Dindori 42.00	..	..	349
Kodo, Wheat	44.00	..	771.00	18.00	81.00	Dindori 45.00	..	..	350
Kodo, Maize	292.00	1.00	922.00	229.00	236.00	Dindori 38.00	..	..	351
Kodo, Maize	118.00	..	785.00	39.00	161.00	Dindori 37.00	Sunday	..	352
Kodo, Maize	10.00	..	530.00	122.00	231.00	Dindori 37.00	..	..	353
Kodo, Maize	56.00	..	524.00	..	70.00	Dindori 36.00	..	..	354
Kodo, Maize	3.00	..	723.00	12.00	138.00	Dindori 37.00	..	..	355
Kodo, Maize	95.00	..	458.00	21.00	33.00	Dindori 39.00	..	..	356
..	..	..	86.00	5.00	8.00	Dindori 38.00	..	..	357
Wheat, Kodo	..	..	262.00	12.00	83.00	Dindori 39.00	..	..	358
Kodo, Maize	13.00	..	521.00	23.00	97.00	Dindori 39.00	..	..	359
Kodo, Wheat	143.00	..	815.00	107.00	88.00	Dindori 24.00	..	..	360
Kodo, Rice	5.00	..	114.00	2.00	11.00	Dindori 25.00	..	..	361
Kodo, Wheat	12.00	..	736.00	72.00	68.00	Dindori 27.00	..	..	362
Kodo, Wheat	52.00	1.00	847.00	38.00	86.00	Dindori 25.00	..	..	363
Kodo, Wheat	11.00	..	1,139.00	334.00	411.00	Dindori 27.00	Friday	..	364

VILLAGE DIRECTORY

L.C. No.	Name of village	Total area of the village (in acres)	Amenities available within the villages					
			Educational	Medical	Power Supply	Drinking water	Communication	Post and Telegraph
1	2	3	4	5	6	7	8	9
365	Bijapuri Ryt.	737.00	..	..	..	W	..	..
366	Audhera	466.00	..	..	..	W	KR	..
367	Bhajitola Ryt.	317.00	..	..	..	W	..	..
368	Bhajitola Mal.	420.00	PR (1)	..	..	W	..	..
369	Gorakhpur	614.00	..	..	..	W, R	..	..
370	Bhalu Chuha	450.00	..	..	..	W	..	..
371	Atariya Ryt.	515.00	PR (1)	..	..	W	KR	..
372	Khamhariya Mal.	481.00	..	..	..	W	KR	..
373	Chandrani Mal.	1,456.00	Mid. S. (1)	..	..	W, R	KR	PO
374	Patar Mal.	716.00	..	..	..	W, R	KR	..
375	Bargi Ryt.	325.00	..	..	..	W	..	..
376	Manikpur Mal.	1,543.00	PR (1)	MCW (1)	..	W	KR	.
377	Ladwani Ryt.	480.00	PR (1)	..	..	W	KR	..
378	Sarai Mal.	1,257.00	..	..	..	NW	KR	..
379	Bitanpur Ryt.	681.00	PR (1)	..	..	W, NW	KR	..
380	Madagour Mal.	276.00	..	..	..	NW	KR	..
381	Madagour Ryt.	506.00	..	..	..	NW	KR	..
382	Bachhargaon Ryt.	258.00	..	..	..	..	..	..
383	Barga Mal.	1,046.00	..	..	..	W, TK	KR	..
384	Kureli Ryt.	326.00	..	..	..	W	KR	..
385	Niwsa Mal.	522.00	..	..	..	W	KR	..
386	Salheghori Mal.	494.00	..	..	..	W, TK	KR	..
387	Mohgaon Ryt.	1,841.00	..	..	..	W, NW	KR	..
388	Jhankhi Mal.	1,011.00	PR (1)	..	..	W	KR, PR	..
389	Jhankhi Ryt.	482.00	..	..	..	W	KR	..
390	Dugariya Ryt.	847.00	PR (1)	..	..	W	KR	..
391	Salheghori Ryt.	735.00	PR (1), Mid. S. (1)	..	..	W	KR	PO
392	Andai Ryt.	1,178 00	..	..	..	W, R	KR	..
393	Salaiya Pandpur Mal.	1,014.00	..	..	..	W	KR	..
394	Umaria Ryt.	1,294.00	PR (1)	D (1)	..	W	..	..
395	Khamhi Mal.	1,058.00	PR (1)	..	..	W	KR	..
396	Keolari Mya Bamhani Ryt.	923.00	..	..	..	W, R	..	..
397	Chhatpara Ryt.	551.00	..	..	..	W	KR	..
398	Bangwar Ryt.	2,133.00	PR (1)	..	..	W	KR	..
399	Mungela Ryt.	708.00	..	..	..	W, R	..	..
400	Kikariya Ryt.	741.00	PR (1)	..	..	W	KR	..
401	Chapwar Ryt.	615.00	..	..	..	W	KR	..
402	Kiwad Ryt.	2,690.00	PR (1)	..	..	W	..	..
403	Damititrahi Ryt.	2,268.00	PR (1)	..	..	W	KR	..
404	Bargaon Ryt.	943.00	PR (1)	..	..	W	KR	..
405	Chandrani Ryt.	844.00	PR (1)	..	..	W	..	..
406	Jarasurang	1,641.00	PR (1)	..	..	W	..	..
407	Kutela Ryt.	716.00	..	..	..	W	..	..
408	Mugdara Ryt.	590.00	..	..	..	W	..	..
409	Keolari Ryt.	1 102.00	PR (1)	..	..	W	..	..
410	Mohti Ryt,	1,685.00	PR (1)	..	..	W	KR	..
411	Dudhera Ryt.	569.00	.	..	..	W, R	KR	..
412	Saliwada Mal.	226.00	..	..	..	W	KR	..
413	Bamhani Mal.	705.00	Mid. S. (1)	VH (1)	..	W	KR	PO
414	Karegaon Ryt.	1,201.00	..	..	..	W	KR	..
415	Ghatha Ryt.	1,024.00	PR (1)	..	..	W, R	KR	..
416	Hadsingri Ryt.	906.00	..	..		W	KR	..

DINDORI TAHSIL

Staple Food	Land use (*i.e.* area under different types of land use) in acres: Forest	Irrigated	Un-Irrigated	Culturable waste (*i.e.* pasture and grazing land etc.)	Area not available for cultivation	Nearest town & distance in Kms.	Day of weekly Market, if any, held in village	Remarks including any place of religious, historical or archaeological interest	L.C. No.
10	11	12	13	14	15	16	17	18	1
Rice, Kodo	141.00	..	529.00	19.00	48.00	Dindori 22.00	..	..	365
Rice, Kodo	..	..	392.00	46.00	28.00	Dindori 24.00	..	..	366
Rice, Kodo	..	..	265.00	23.00	29.00	Dindori 22.00	..	..	367
Rice, Kodo	..	..	357.00	32.00	31.00	Dindori 22.00	..	..	368
Rice, Kodo	..	..	492.00	84.00	38.00	Dindori 25.00	..	..	369
Rice, Kodo	3.00	..	404.00	9.00	34.00	Dindori 25.00	..	..	370
Kodo, Maize	33.00	..	428.00	8.00	46.00	Dindori 39.00	..	..	371
Paddy, Maize	33.00	..	347.00	52.00	49.00	Dindori 33.00	..	..	372
Wheat, Paddy	..	..	991.00	203.00	262.00	Dindori 24.00	..	..	373
Maize, Wheat	91.00	..	358.00	62.00	205.00	Dindori 36.00	..	..	374
Maize, Wheat	31.00	..	272.00	5.00	17.00	Dindori 30.00	..	..	375
Wheat, Kodo	142.00	..	1,175.00	137.00	89.00	Dindori 39.00	Tuesday	..	376
Kodo, Wheat	40.00	..	374.00	22.00	24.00	Dindori 36.00	..	..	377
Kodo, Wheat	45.00	..	648.00	86.00	478.00	Dindori 42.00	..	..	378
Kodo, Wheat	2.00	..	525.00	65.00	89.00	Dindori 40.00	..	..	379
Kodo, Wheat	19.00	..	152.00	80.00	25.00	Dindori 43.00	..	..	380
Kodo, Wheat	66.00	..	357.00	37.00	46.00	Dindori 51.00	..	..	381
..	18.00	..	218.00	9.00	13.00	Dindori 31.00	..	..	382
Kodo, Rice	222.00	..	677.00	84.00	63.00	Dindori 36.00	..	..	383
Rice, Kodo	5.00	..	265.00	21.00	35.00	Dindori 39.00	..	..	384
Rice, Kodo	30.00	..	378.00	85.00	29.00	Dindori 39.00	..	..	385
Kodo, Rice	8.00	..	389.00	72.00	25.00	Dindori 36.00	..	..	386
Kodo, Rice	398.00	..	1,314.00	19.00	110.00	Dindori 36.00	..	..	387
Kodo, Maize	79.00	..	695.00	101.00	136.00	Dindori 31.00	..	..	388
Kodo, Rice	76.00	..	343.00	36.00	27.00	Dindori 31.00	..	..	389
Kodo, Rice	60.00	..	626.00	94.00	67.00	Dindori 33.00	..	..	390
Kodo, Rice	9.00	..	648.00	31.00	47.00	Dindori 33.00	Monday	..	391
Kodo, Maize	22.00	..	929.00	77.00	159.00	Dindori 33.00	..	..	392
Kodo, Rice	227.00	..	632.00	121.00	34.00	Dindori 37.00	..	..	393
Kodo, Rice	80.00	1.00	1,063.00	36.00	114.00	Dindori 34.00	..	..	394
Kodo, Rice	43.00	..	739.00	152.00	124.00	Dindori 36.00	..	..	395
Kodo, Rice	197.00	..	558.00	69.00	99.00	Dindori 39.00	..	..	396
Kodo, Rice	49.00	..	454.00	11.00	37.00	Dindori 39.00	..	..	397
Kodo, Maize	500.00	..	1,024.00	467.00	142.00	Dindori 41.00	..	..	398
Kodo, Maize	13.00	..	304.00	320.00	71.00	Dindori 48.00	..	..	399
Kodo, Maize	6.00	..	586.00	98.00	51.00	Dindori 44.00	..	..	400
Kodo, Maiza	40.00	..	445.00	90.00	40.00	Dindori 42.00	..	..	401
Kodo, Maize	327.00	..	1,800.00	391.00	172.00	Dindori 45.00	..	..	402
Kodo, Maize	678.00	..	1,228.00	175.00	187.00	Dindori 43.00	..	..	403
Kodo, Maize	83.00	..	675.00	100.00	85.00	Dindori 36.00	..	..	404
Kodo, Wheat	41.00	..	704.00	17.00	82.00	Dindori 37.00	..	..	405
Kodo, Wheat	458.00	..	991.00	43.00	149.00	Dindori 40.00	..	..	406
Wheat, Rice	54.00	..	587.00	22.00	53.00	Dindori 42.00	..	..	407
Wheat, Kodo	32.00	..	456.00	60.00	42.00	Dindori 42.00	..	..	408
Wheat, Kodo	88.00	..	808.00	96.00	110.00	Dindori 46.00	..	..	409
Kodo, Rice	207.00	..	1,246.00	94.00	138.00	Dindori 36.00	..	..	410
Kodo, Rice	76.00	..	383.00	55.00	55.00	Dindori 37.00	..	..	411
Kodo, Rice	2.00	..	172.00	43.00	9.00	Dindori 39.00	..	..	412
Kodo, Rice	23.00	..	449.00	205.00	28.00	Dindori 39.00	Wednesday	..	413
Kodo, Rice	163.00	—	676.00	207.00	155.00	Dindori 41.00	..	..	414
Kodo, Rice	80.00	..	859.00	21.00	64.00	Dindori 39.00	..	..	415
Kodo, Rice	229.00	..	578.00	36.00	63.00	Dindori 41.00	..	..	416

VILLAGE DIRECTORY

L.C. No.	Name of village	Total area of the village (in acres)	Amenities available within the villages					
			Educational	Medical	Power Supply	Drinking water	Communication	Post and Telegraph
1	2	3	4	5	6	7	8	9
417	Singhanpuri Ryt.	925.00	..	..	..	W	..	..
418	Labeda Mal.	885.00	..	..	..	R	..	..
419	Pipariya Mal.	2,328.00	PR (1)	..	..	NW	..	..
420	Ghopatpur Mal.	801.00	PR (1)	..	..	W	..	..
421	Sarwahi Mal.	1,748.00	..	..	..	W	..	..
422	Dhondh Mal.	893.00	..	..	..	W	..	..
423	Singhpur Mal.	1,024.00	PR (1)	..	..	W	..	..
424	Singhpur Ryt.	270.00	..	..	..	..	..	..
425	Khirsari	712.00	..	..	..	W	..	..
426	Mangarh Mal.	727.00	..	..	..	W	..	..
427	Amadongri	2,168.00	PR (1)	..	..	W	..	..
428	Dullopur	1,191.00	PR (1)	..	..	W	..	..
429	Bijora Mal.	927.00	PR (1)	..	..	W	..	..
430	Ghutai Ryt.	459.00	..	..	..	R	..	..
431	Bhanpur Mal.	912.00	PR (1)	..	..	R	KR	..
432	Midhai Ryt.	1,370.00	PR (1)	..	..	W	KR	..
433	Bhursi Mal.	714.00	..	..	..	W, R	KR	..
434	Tala Mal.	422.00	..	..	..	W, R	..	..
435	Baghreli Sani	668.00	PR (1)	..	..	W,R	KR	..
436	Sarangpur Mal.	2,501.00	PR (1)	..	..	W, TK	KR	..
437	Angai Mal.	2,263·00	PR (1)	..	..	W	..	..
438	Bajag Mal.	396.00	..	..	..	W	KR	..
439	Bajag Ryt.	445.00	PR (1), Mid. S. (1)	PHC(1), VH(1)	..	W, R	KR	PO
440	Pathariya Ryt.	897.00	..	..	..	W, TK	..	..
441	Bhilaniya Mal.	518.00	..	..	..	W	..	..
442	Kukariya Mal.	564.00	..	..	..	W	..	..
443	Kukariya Ryt.	377.00	..	..	..	W	..	..
444	Vikrampur Mal.	1,161.00	PR (1)	..	..	W, TK	..	..
445	Padariya Dongri	1,198.00	PR (1)	..	..	W, R	..	..
446	Bilai Khar Mal.	1,100.00	..	..	..	W	..	..
447	Pindrukhi Mal.	1,214.00	..	..	..	W, R	..	..
448	Ghopatpur Ryt.	1,227.00	..	..	..	W, R	..	..
449	Baghreli Ryt.	544.00	..	..	..	W	..	..
450	Baghreli Khurd Mal.	608.00	PR (1)	..	..	W	KR	..
451	Dhanoli Mal.	1,212.00	..	..	..	W	KR	..
452	Singar Satti Ryt.	1,056.00	Mid. S. (1)	..	..	R	KR	..
453	Atariya Mal.	510.00	..	..	..	W, R	KR	..
454	Atariya Ryt.	908.00	..	..	..	W, R	KR	..
455	Barsot Mal.	1,476.00	..	..	..	W	KR	..
456	Lalpur Mal.	1,720.00	Mid. S. (1)	..	..	W	KR	..
457	Patan Mal.	1,042.00	..	..	..	W	..	..
458	Gannaguda	1,027.00	..	..	..	W	PR	..
459	Gada Sarai Mal.	642.00	Mid. S. (1)	PHC (1)	..	W, R	PR	PO
460	Kikaratalab Ryt.	2,037.00	PR (1)	..	..	W	PR	..
461	Ratna Mal.	1,172.00	..	..	..	W	PR	..
462	Shobhapur Mal.	2,529.00	PR (1)	..	..	W, R	..	..
463	Paraswah Ryt.	1,810.00	PR (1)	..	..	W, R	..	..
464	Pathar Kucha Mal.	1,059.00	..	..	..	W, R	..	..
465	Pathar Kucha Ryt.	746.00	PR (1)	..	..	W, R	..	..
466	Ratna Ryt.	347.00	..	..	..	..	..	..
467	Mohatra Mal.	5,041·00	Mid. S. (1)	..	..	W	PR	PO
468	Dhanras	309.00	..	..	..	W	..	..

DINDORI TAHSIL

Staple Food	Land use (*i.e.* area under different types of land use) in acres: Forest	Irrigated	Un-Irrigated	Culturable waste (*i.e.* pasture and grazing land etc.)	Area not available for cultivation	Nearest town & distance in Kms.	Day of weekly Market, if any, held in village	Remarks including any place of religious, historical or archaeological interest	L.C. No.
10	11	12	13	14	15	16	17	18	1
Rice, Kodo	174.00	..	645.00	53.00	53.00	Dindori 42.00	..	..	417
Kodo, Maize	223.00	..	404.00	..	258.00	Dindori 33.00	..	..	418
Kodo, Maize	1,387.00	..	927.00	.	14.00	Dindori 34.00	..	..	419
Wheat, Maize	78.00	..	686.00	..	37.00	Dindori 35.00	..	.	420
Kodo, Maize	137.00	..	1,074.00	..	537.00	Dindori 36.00	..	..	421
Kodo, Wheat	48.00	..	518.00	..	327.00	Dindori 37.00	..	..	422
Wheat, Maize	..	..	822.00	128.00	74.00	Dindori 45.00	..	..	423
..	23.00	..	182.00	58.00	7.00	Dindori 42.00	..	..	424
Kodo, Maize	60.00	..	411.00	210.00	31.00	Dindori 46.00	..	..	425
Wheat, Maize	86.00	..	576.00	28.00	37.00	Dindori 49.00	..	..	426
Wheat, Maize	11.00	..	1,827.00	242.00	88.00	Dindori 42.00	..	..	427
Wheat, Maize	82.00	..	925.00	130.00	54.00	Dindori 49.00	..	..	428
Wheat, Maize	90.00	..	688.00	67.00	82.00	Dindori 48.00	..	..	429
Kodo, Maize	19.00	..	368.00	30.00	42.00	Dindori 50.00	..	..	430
Kodo, Wheat	3.00	..	743.00	96.00	70.00	Dindori 48.00	..	..	431
Kodo, Maize	40.00	..	1,103.00	116.00	111.00	Dindori 49.00	..	..	432
Kodo, Maize	102.00	..	458.00	108.00	46.00	Dindori 49.00	..	..	433
Kodo, Maize	18.00	..	342.00	40.00	22.00	Dindori 54.00	..	..	434
Kodo, Maize	144.00	..	415.00	63.00	46.00	Dindori 51.00	..	..	435
Kodo, Maize	39.00	..	1,354.00	395.00	713.00	Dindori 48.00	..	..	436
Kodo, Maize	280.00	..	1,677.00	214.00	92.00	Dindori 51.00	..	..	437
Kodo, Wheat	..	..	284.00	70.00	42.00	Dindori 47.00	..	..	438
Kodo, Maize	..	..	349.00	31.00	65.00	Dindori 47.00	Thursday	..	439
Kodo, Maize	206.00	..	620.00	17.00	54.00	Dindori 47.00	..	..	440
Wheat, Kodo	46.00	..	365.00	53.00	54.00	Dindori 45.00	..	..	441
Kodo, Maize	41.00	..	422.00	56.00	45.00	Dindori 45.00	..	..	442
Kodo, Maize	68.00	..	275.00	5.00	29.00	Dindori 46.00	..	..	443
Kodo, Maize	147.00	..	814.00	128·00	72.00	Dindori 46.00	..	..	444
Kodo, Maize	..	..	801.00	146.00	251.00	Dindori 47.00	..	..	445
Kodo, Maize	7.00	..	779.00	146.00	168.00	Dindori 48.00	..	..	446
Kodo, Maize	60.00	..	976.00	78.00	100.00	Dindori 49.00	..	..	447
Kodo, Maize	246.00	..	875.00	23.00	83.00	Dindori 50.00	..	..	448
Kodo, Maize	58.00	..	422.00	19.00	45.00	Dindori 50.00	..	..	449
Kodo, Maize	..	..	528.00	39.00	41.00	Dindori 49.00	..	..	450
Kodo, Maize	161.00	..	850.00	117.00	84.00	Dindori 49.00	..	..	451
Kodo, Maize	152.00	..	810.00	25.00	69.00	Dindori 52.00	..	..	452
Kodo, Maize	33.00	..	375.00	65.00	37.00	Dindori 32·00	..	..	453
Kodo, Maize	64.00	..	630.00	146.00	68.00	Dindori 36.00	..	..	454
Kodo, Maize	29.00	..	897.00	208.00	342.00	Dindori 36.00	.	..	455
Kodo, Maize	358.00	..	1,116.00	151.00	95.00	Dindori 40.00	..	..	456
Kodo, Maize	..	..	743.00	235.00	64.00	Dindori 33.00	..	..	457
Kodo, Maize	..	..	797.00	149.00	81.00	Dindori 31.00	..	..	458
Kodo, Maize	..	..	483.00	56.00	103.00	Dindori 30.00	Sunday	..	459
Kodo, Maize	322.00	..	1,187.00	11.00	517.00	Dindori 34.00	..	..	460
Kodo, Maize	..	..	796.00	212.00	164.00	Dindori 36.00	..	..	461
Wheat, Maize	..	..	1,868.00	63.00	598.00	Dindori 35.00	..	..	462
Maize, Kodo	..	1.00	1,486.00	37.00	286.00	Dindori 36.00	..	..	463
Maize, Kodo	..	..	855.00	53.00	151.00	Dindori 38.00	..	..	464
Maize, Kodo	..	..	660.00	13.00	73.00	Dindori 38.00	..	..	465
..	..	..	301.00	22.00	22.00	Dindori 37.00	..	..	466
Kodo, Maize	..	60.00	3,407.00	414.00	1,160.00	Dindori 38.00	..	..	467
Kodo, Maize	..	..	244.00	39.00	26.00	Dindori 39.00	..	..	468

VILLAGE DIRECTORY

L.C. No.	Name of village	Total area of the village (in acres)	Amenities available within the villages					
			Educational	Medical	Power Supply	Drinking water	Communication	Post and Telegraph
1	2	3	4	5	6	7	8	9
469	Bamhani *alias* Dhawadongri	1,623.00	PR (1)	..	..	W	KR, PR	..
470	Musamundi Ryt.	634.00	..	..	..	W	PR, KR	..
471	Musamundi Mal.	1,921.00	..	..	..	W	PR, KR	..
472	Madhopur Mal.	917.00	..	..	..	W	PR	..
473	Chandna Ryt.	689.00	..	..	..	W	PR	..
474	Lalpur Sani	1,627.00	..	..	..	W	..	..
475	Bhalkhoha Mal.	840.00	PR (1)	..	..	W	PR	..
476	Gwari Ryt.	301.00	..	..	..	W	..	..
477	Bhalkhoha Ryt.	424.00	..	..	..	W,R	..	..
478	Manikpur Ryt.	960.00	..	..	..	W	KR	..
479	Gorakhpur Ryt.	191.00	..	..	..	W	PR	..
480	Gorakhpur Mal.	1,156.00	Mid. S. (1)	..	..	R	PR	PO
481	Patan Ryt.	677.00	..	..	..	W	PR	..
482	Patangarh	1,324.00	PR (1)	..	..	W	PR	PO
483	Sonpuri Ryt.	953.00	..	..	..	W	KR	..
484	Piparkhuta Mal.	293.00	..	..	..	W	KR	..
485	Rahangi Ryt.	1,068.00	PR (1)	..	..	W	KR	..
486	Pakri Ryt.	1,449.00	PR (1)	..	..	W, TK	KR	..
487	Roosa Mal.	559.00	..	..	..	W, TK	..	..
488	Piparkhuta Ryt.	973.00	PR (1)	..	..	W	KR	..
489	Roosa Ryt.	1,892.00	PR (1)	..	..	W, R	KR	..
490	Barnai Mal.	1,974.00	PR (1)	..	..	W	KR	..
491	Karoundi Mal.	1,125.00	..	..	..	W	KR	..
492	Ramnagar Ryt.	1,476.00	PR (1)	..	..	W	KR	..
493	Tarera Mal.	1,252.00	..	..	..	W	KR	..
494	Bhim Kundi Mal.	708.00	..	..	..	R	..	..
495	Garkamatta Ryt.	969.00	..	..	..	W	..	..
496	Harra Tola	865.00	..	..	..	W	..	..
497	Sarai Tola	340.00	.	..	..	W	..	..
498	Medha Khar Mal.	1,097.00	..	..	..	W	..	..
499	Kirangi Mal.	1,292.00	PR (1)	..	..	R	KR	..
500	Khannat	1,712.00	PR (1)	..	..	RW, TK	..	..
501	Raitwar	2,464.00	PR (1)	..	..	W,R	..	..
502	Karanjiya Mal.	4,270.00	Sec. S. (1)	PHC(1), D (1)	..	W	PR	PO
503	Bargaon Ryt.	848.00	..	..	..	W	KR	..
504	Karanjiya Ryt.	554.00	..	..	..	W, R	KR	..
505	Bondar Ryt.	613.00	PR (1)	..	..	W, R	KR	..
506	Narigwara Ryt.	651.00	..	..	..	W, R	KR	..
507	Parsel Mal.	750.00	PR (1)	..	..	W, TK	..	PO
508	Mohgaon Ryt.	1,022.00	..	..	..	R, W	..	..
509	Kutri Ryt.	712.00	.	..	..	R, O	..	..
510	Senguda Ryt.	2,931.00	PR (1)	..	..	W, R	..	..
511	Saraiha Ryt.	815.00	..	..	..	W, R	..	..
512	Bundela Ryt.	1,357.00	Mid.S. (1)	..	..	W	..	..
513	Deori Ryt.	918.00	..	..	..	W	..	..
514	Parsel Ryt.	843.00	..	..	..	W	..	..
515	Barbaspur Mal.	2,726.00	PR (1)	..	..	W, R	..	..
516	Khamhariya Mal.	654.00	..	..	..	W	..	..
517	Katigahan Ryt.	1,260.00	PR (1)	..	..	W	..	..
518	Jarasurang Mal.	1,414.00	..	..	..	W	..	..
519	Chuhchuhi Ryt.	578.00	..	..	..	R	..	..
520	Chuhchuhi Mal.	330.00	..	..	..	..	..	..

Staple Food	Land use (*i.e.* area under different types of land use) in acres: Forest	Irrigated	Un-Irrigated	Culturable waste (*i.e.* pasture and grazing land etc.)	Area not available for cultivation	Nearest town & distance in Kms.	Day of weekly Market, if any, held in village	Remarks including any place of religious, historical or archaeological interest	L.C. No.
10	11	12	13	14	15	16	17	18	1
Kodo, Maize	..	..	1,378.00	176.00	69.00	Dindori 38.00	..	..	469
Kodo, Maize	..	..	466.00	67.00	101.00	Dindori 49.00	..	.	470
Kodo, Maize	..	.	1,558.00	246.00	117.00	Dindori 39.00	..	..	471
Kodo, Maize	..	..	828.00	35.00	54.00	Dindori 42.00	..	..	472
Kodo, Maize	57.00	..	546.00	20.00	66.00	Dindori 42.00	..	..	473
Kodo, Wheat	607.00	..	876.00	98.00	46.00	Dindori 51.00	..	..	474
Kodo, Maize	..	..	701.00	88.00	51.00	Dindori 48.00	..	..	475
Kodo, Maize	4.00	..	265.00	18.00	14.00	Dindori 52.00	..	..	476
Kodo, Wheat	..	..	327.00	62.00	35.00	Dindori 52.00	.	..	477
Kodo, Maize	..	..	816.00	67.00	77.00	Dindori 53.00	..	..	478
Kodo, Maize	..	..	161.00	12.00	18.00	Dindori 46.00	..	..	479
Kodo, Wheat	..	62.00	928.00	68.00	98.00	Dindori 46.00	Monday	..	480
Kodo, Wheat	..	..	534.00	48.00	95.00	Dindori 47.00	..	..	481
Kodo, Wheat	..	..	1,066.00	164.00	94.00	Dindori 57.00	..	..	482
Kodo, Wheat	71.00	..	687.00	84.00	111.00	Dindori 50.00	..	..	483
Kodo, Wheat	65.00	..	191.00	21.00	16.00	Dindori 51.00	..	..	484
Kodo, Wheat	41.00	..	814.00	84.00	129.00	Dindori 48.00	..	..	485
Kodo, Wheat	101.00	..	1,084.00	146.00	109.00	Dindori 50.00	..	..	486
Kodo, Wheat	..	..	493.00	34.00	32.00	Dindori 51.00	..	..	487
Kodo, Maize	71.00	..	696.00	101.00	105.00	Dindori 49.00	..	.	488
Maize, Wheat	..	..	1,480.00	164.00	248.00	Dindori 52.00	..	..	489
Wheat, Maize	..	..	1,524.00	178.00	272.00	Gaurella 54.00	..	..	490
Wheat, Maize	..	..	871.00	40.00	214.00	Gaurella 54.00	..	..	491
Wheat, Maize	90.00	..	1,222.00	19.00	145.00	Gaurella 54.00	..	..	492
Maize, Wheat	249.00	..	814.00	84.00	105.00	Gaurella 54.00	..	..	493
Kodo, Wheat	..	..	614.00	17.00	77.00	Dindori 50.00	..	..	494
Paddy, Wheat	..	..	797.00	29.00	143.00	Dindori 50.00	..	..	495
Paddy, Wheat	..	..	742.00	72.00	51.00	Dindori 50.00	..	.	496
Paddy, Wheat	..	..	284.00	24.00	32.00	Dindori 50.00	..	..	497
Paddy, Wheat	..	..	978.00	30.00	89.00	Dindori 50.00	..	.	498
Kodo, Maize	10.00	..	915.00	249.00	118.00	Gaurella 45.00	..	..	499
Paddy, Wheat	62.00	..	1,261.00	198.00	191.00	Gaurella 45.00	..	..	500
Paddy, Wheat	176.00	..	1,982.00	159.00	147.00	Gaurella 45.00	..	..	501
Paddy, Wheat	68.00	..	2,971.00	570.00	661.00	Gaurella 45.00	Tuesday	.	502
Kodo, Wheat	97.00	..	623.00	51.00	77.00	Gaurella 41.00	..	..	503
Kodo, Wheat	3.00	..	432.00	35.00	84.00	Gaurella 44.00	..	..	504
Kodo, Wheat	6.00	..	495.00	41.00	71.00	Gaurella 40.00	..	..	505
Kodo, Wheat	94.00	..	455.00	44.00	58.00	Gaurella 41.00	..	..	506
Maize, Kodo	..	..	641.00	34.00	75.00	Dindori 52.00	Wednesday	..	507
Maize, Wheat	112.00	..	816.00	7.00	87.00	Dindori 55.00	..	..	508
Kodo, Wheat	8.00	..	552.00	73.00	79.00	Dindori 58.00	..	..	509
Kodo, Maize	467.00	..	1,631.00	552.00	281.00	Dindori 57.00	..	..	510
Kodo, Wheat	7.00	..	640.00	64.00	104.00	Dindori 62.00	..	..	511
Wheat, Maize	104.00	..	1,120.00	38.00	95.00	Dindori 55.00	..	..	512
Kodo, Wheat	..	..	787.00	20.00	111.00	Dindori 57.00	..	..	513
Kodo, Wheat	265.00	..	521.00	12.00	45.00	Dindori 57.00	..	..	514
Kodo, Wheat	159.00	..	1,400.00	280.00	887.00	Dindori 60.00	..	.	515
Kodo, Wheat	..	..	598.00	4.00	52.00	Dindori 55.00	..	..	516
Wheat, Kodo	173.00	..	951.00	50.00	86.00	Dindori 55.00	..	..	517
Wheat, Kodo	35.00	..	1,150.00	127.00	102.00	Dindori 55.00	..	.	518
Wheat, Kodo	..	..	371.00	124.00	83.00	Dindori 55.00	..	..	519
..	44.00	..	137.00	118.00	31.00	Dindori 55.00	..	..	520

VILLAGE DIRECTORY

L.C. No.	Name of village	Total area of the village (in acres)	Amenities available within the villages					
			Educational	Medical	Power Supply	Drinking water	Communication	Post and Telegraph
1	2	3	4	5	6	7	8	9
521	Jarasurang Ryt.	1,108.00	PR (1)	..	..	W	..	..
522	Barenda Ryt.	1,175.00	PR (1)	..	..	W	..	..
523	Bhusanda Mal.	1,218.00	PR (1)	..	..	W	KR	PO
524	Lakhanpur Mal.	390.00	..	..	..	W	..	..
525	Rahanta Pakri Ryt.	699.00	..	..	..	W	..	..
526	Bhusanda Ryt.	441.00	..	..	..	W	..	..
527	Khamhariya Ryt.	725.00	..	..	..	W	..	..
528	Sailwar Mal.	1,877.00	PR (1)	..	..	W	KR	..
529	Bithaldeh Ryt.	795.00	..	..	..	W	KR	..
530	Jhanki Ryt.	212.00	..	..	..	W	..	..
531	Jhanki Mal.	1,780.00	PR (1)	..	..	W, TK	..	..
532	Manki Ryt.	666.00	..	..	..	W, TK	..	..
533	Karoundi Ryt.	418.00	..	..	..	R	..	..
534	Umariya Ryt.	1,882.00	..	..	..	..	..	..
535	Sadhwa Chhapar Mal.	1,630.00	PR (1)	..	..	R	..	..
536	Jugdei Ryt.	1,809.00	Mid.S.(1)	..	..	W, R	..	PO
537	Baharpur Ryt.	2,227.00	PR (1)	..	..	W, R	..	..
538	Majhgaon Ryt.	813.00	..	..	..	W, R	..	..
539	Khamhar Khudra Ryt.	1,141.00	PR (1)	..	..	W, R	..	..
540	Gopalpur Mal.	632.00	PR (1)	..	..	W, R	..	PO
541	Sahjana Ryt.	862.00	..	..	..	W, R	..	..
542	Chakmi Mal.	428.00	..	..	..	W, NW	..	..
543	Chakmi Ryt.	638.00	..	..	..	W, R	..	..
544	Ufri Mal.	545.00	..	..	..	W, NW	..	..
545	Jaldhara (F. V.)	..	..	..	..	..	..	..
546	Kodwani (F. V.)	1,680.00	..	..	..	W	KR	..
547	Patkui (F. V.)	723.00	..	..	..	NW,O	..	..
548	Umardha (F. V.)	617.00	..	..	..	W, TK	..	..
549	Surkhi (F.V.)	444.00	..	..	..	..	..	..
550	Ramhepur (F.V.)	712.00	..	..	..	..	..	..
551	Tikra Bhawarkhedi (F. V.)	..	..	..	..	..	..	..
552	Deokara (F.V.)	640.00	..	..	..	..	..	..
553	Rani Budhar (F.V.)	600.00	..	..	..	..	..	..
554	Bital Bahra (F.V.)	515.00	..	..	..	NW, O	..	..
555	Chandragarh (F.V.)	1,170.00	..	..	..	W, O	..	..
556	Hatakata (F.V.)	1,850.00	..	..	..	W	..	..
557	Jharna Ghughri (F.V.)	2,090.00	..	..	..	W, NW	KR	..
558	Jaitpuri (F.V.)	1,431.00	..	..	..	W, O	KR	..
559	Khuddurpani (F.V.)	3,061.00	PR (1)	..	..	W, O	..	..
560	Gorakhpur (F.V.)	1,285.00	..	..	..	W, O	..	..
561	Usari Ghundi (F.V.)	1,334.00	..	..	..	W, O	..	..
562	Dholbija (F.V.)	1,271.00	..	..	..	W, O	..	..
563	Ghurghuti (F.V.)	..	..	..	..	..	..	..
564	Haldi Kareli (F.V.)	1,822.00	..	..	..	W, O	KR	..
565	Samardha (F.V.)	1,429.00	PR (1)	..	..	W, O	..	..
566	Sarai (F.V.)	674.00	..	..	..	W	KR	..
567	Gaura Kanhari (F.V.)	1,379.00	PR (1)	..	..	W	KR	..
568	Jhamul Banjra (F.V.)	2,097.00	PR (1)	..	..	W	KR	..
569	Rujhni Sarai (F. V.)	1,587.00	..		..	W	KR	..
570	Dhawa (F. V.)	2,192.00	..	..	..	W	KR	..
571	Jilan (F.V.)	638.00	..	..	..	W	KR	..
572	Ajgar (F.V.)	1,501.00	..	..	..	W	KR	..

Staple Food	Land use (*i.e.* area under different types of land use) in acres					Nearest town & distance in Kms.	Day of weekly market, if any, held in village	Remarks including any place of religious, historical or archaeological interest	L.C. No.
	Forest	Irrigated	Un-Irrigated	Culturable waste (*i.e.* pasture and grazing land etc.)	Area not available for cultivation				
10	11	12	13	14	15	16	17	18	1
Wheat, Kodo	325.00	..	556·00	137.00	90.00	Dindori 55.00	..	..	521
Wheat, Kodo	182.00	..	898.00	1.00	94.00	Dindori 55.00	..	..	522
Kodo, Wheat	56.00	..	924.00	149.00	89.00	Dindori 54.00	..	..	523
Kodo, Maize	56.00	..	279.00	31.00	24.00	Dindori 56.00	..	..	524
Wheat, Maize	53.00	..	509.00	78.00	59.00	Dindori 52.00	..	..	525
Kodo, Wheat	..	..	376.00	40.00	25.00	Dindori 56.00	..	..	526
Kodo, Wheat	66.00	..	473.00	84.00	102.00	Dindori 68.00	..	..	527
Kodo, Maize	91.00	..	1,376.00	269.00	141.00	Dindori 58.00	..	..	528
Kodo, Wheat	..	..	660.00	48.00	87.00	Dindori 60.00	..	..	529
Kodo, Wheat	2.00	..	194.00	2.00	14.00	Dindori 56.00	..	..	530
Kodo, Wheat	16.00	..	1,350.00	231.00	183.00	Dindori 55.00	..	..	531
Kodo, Wheat	98.00	..	445.00	45.00	78.00	Dindori 56.00	..	..	532
Kodo, Maize	12.00	..	314.00	26.00	66.00	Dindori 58.00	..	..	533
Kodo, Wheat	515.00	..	1,124.00	73.00	170.00	Dindori 60.00	..	..	534
Kodo, Wheat	263.00	..	1,043.00	141.00	183.00	Dindori 58.00	..	..	535
Kodo, Wheat	139.00	..	1,340.00	149.00	181.00	Dindori 67.00	..	..	536
Kodo, Wheat	405.00	..	1,291.00	343.00	188.00	Dindori 67.00	..	..	537
Kodo, Wheat	17.00	..	692.00	19.00	85.00	Dindori 72.00	..	..	538
Kodo, Wheat	128.00	..	843.00	37.00	133.00	Dindori 70.00	..	..	539
Kodo, Wheat	2.00	..	471.00	108.00	51.00	Dindori 74.00	Wednesday	..	540
Kodo, Wheat	171.00	..	591.00	10.00	90.00	Dindori 74.00	..	..	541
Kodo, Wheat	81.00	..	283.00	18.00	46.00	Dindori 76.00	..	..	542
Kodo, Wheat	145.00	..	414.00	34.00	45.00	Dindori 75.00	..	..	543
Kodo, Maize	134.00	..	342.00	37.00	32.00	Dindori 81.00	..	..	544
..	..	..	..	..	..	Dindori 91.00	..	..	545
Maize, Kodo	..	..	360.00	1,200.00	120.00	Dindori 58.00	..	..	546
Maize, Kodo	..	..	210.00	300.00	213.00	Dindori 40.00	..	..	547
Kodo, Maize	..	..	150.00	150.00	317.00	Dindori 51.00	..	..	548
Maize, Kodo	..	..	160.00	100.00	184.00	Dindori 51.00	..	..	549
Maize, Kodo	..	..	264.00	300.00	148.00	Dindori 68.00	..	..	550
..	..	..	..	..	..	Dindori 29.00	..	..	551
Maize, Kodo	..	..	260.00	140.00	240.00	Dindori 12.00	..	..	552
Maize, Kodo	..	..	170.00	150.00	280.00	Dindori 18.00	..	..	553
Maize, Kodo	195.00	..	190.00	90.00	40.00	Dindori 22.00	..	..	554
Maize, Kodo	770.00	..	260.00	100.00	40.00	Dindori 10.00	..	..	555
Maize, Kodo	850.00	..	250.00	..	750.00	Dindori 30.00	..	..	556
Maize, Kodo	1,390.00	..	460.00	150.00	90.00	Dindori 32.00	..	..	557
Maize, Kodo	771.00	..	450.00	120.00	90.00	Dindori 35.00	..	..	558
Maize, Kodo	2,181.00	..	570.00	220.90	90.00	Dindori 37.00	..	..	559
Maize, Kodo	685.00	..	400.00	140.00	60.00	Dindori 30.00	..	..	560
Maize, Kodo	784.00	..	340.00	140.00	70.00	Dindori 25.00	..	..	561
Maize, Kodo	711.00	..	360.00	125.00	75.00	Dindori 45.00	..	..	562
..	..	..	..	..	..	Dindori 49.00	..	..	563
Maize, Kodo	1,232.00	..	390.00	140.00	60.00	Dindori 40.00	..	..	564
Maize, Kodo	869.00	..	370.00	150.00	40.00	Dindori 25.00	..	..	565
Maize, Kodo	289.00	..	260.00	100.00	25.00	Dindori 40.00	..	..	566
Maize, Kodo	770.00	..	400.00	200.00	9.00	Dindori 100.00	..	..	567
Maize, Kodo	889.00	..	560.00	640.00	8.00	Dindori 105.00	..	..	568
Maize, Kodo	980.00	..	190.00	410.00	7.00	Dindori 105.00	..	..	569
Maize, Kodo	1,582.00	..	330.00	270.00	10.00	Dindori 100.00	..	..	570
Maize, Kodo	230.00	..	130.00	270.00	8.00	Dindori 90.00	..	..	571
Maize, Kodo	1,171.00	..	260.00	60.00	10.00	Dindori 120.00	..	..	572

VILLAGE DIRECTORY

L.C. No.	Name of village	Total area of the village (in acres)	Amenities available within the villages					
			Educational	Medical	Power Supply	Drinking water	Communication	Post and Telegraph
1	2	3	4	5	6	7	8	9
573	Phitari (F.V.)	958.00	..	..	..	W	..	..
574	Ghurkuta (F.V.)	893.00	PR (1)	..	..	W	KR	..
575	Lamodha (F.V.)	560.00	..	..	..	W	KR	..
576	Ranjra Kheda (F.V.)	1,108.00	..	..	..	W	..	..
577	Pondi (F.V.)	579.00	..	..	..	W	..	..
578	Kandawani (F.V.)	178.00	..	..	..	W	..	..
579	Jalda (F.V.)	2,195.00	PR (1)	..	..	W	KR	..
580	Bona (F.V.)	2,293.00	..	..	..	W, R	KR	..
581	Khapripani (F.V.)	1,681.00	PR (1)	..	..	W	KR	..
582	Khamhera (F.V.)	2,193.00	PR (1)	..	..	W	KR	..
583	Sitalpani (F.V.)	960.00	..	..	..	W	..	..
584	Chanda (F.V.)	2,160.00	PR (1)	..	..	W	KR	..
585	Silpidi (F.V.)	1,892.00	PR (1)	..	..	W	KR	..
586	Tantar (F.V.)	2,319.00	..	..	..	W	KR	..
587	Tarach (F.V.)	2,040.00	..	..	..	W	KR	..
588	Jampani (F.V.)	398.00	..	..	..	W	..	..
589	Jogigwara (F.V.)	1,534.00	..	..	..	W	..	..
590	Bawli (F.V.)	1,318.00	..	..	..	W	KR	..
591	Pakari Sodha (F.V.)	986.00	..	..	..	W	KR	..
592	Kabir Chabutra (F.V.)	510.00	..	..	..	W	PR	..
593	Jagatpur (F.V.)	977.00	..	..	..	W	..	..
594	Bijora (F.V.)	2,112.00	..	..	..	W	KR	..
595	Kuteli Dadar (F.V.)	..	..	..	..	..	..	..
596	Pandpur (F.V.)	900.00	..	..	..	W	..	..
597	Tirhuwa (F.V.)	600.00	..	..	..	W	KR	..
598	Udhor (F.V.)	2,609.00	PR (1)	..	..	W	KR	..
599	Pandripani (F.V.)	1,756.00	PR (1)	..	..	W	..	..
600	Daldal (F.V.)	1,115.00	..	..	..	W	..	..
601	Kharidih (F.V.)	2,439.00	..	..	..	W	..	..
602	Chaura Dadar (F.V.)	1,713.00	..	..	..	W	KR	..
603	Son Tirath (F.V.)	450.00	..	..	..	..	..	..
604	Kendra Bahara (F.V.)	636.00	..	..	..	W	..	..
605	Dhadhpathara (F.V.)	886.00	..	..	..	W	KR	..
606	Chakrar *alias* Pochdih(F.V.)	1,637.00	..	..	..	W	..	..
607	Domuhani (F.V.)	690.00	..	..	..	W	..	..
608	Nimtola (F.V.)	..	..	..	..	..	..	..
609	Piparwani (F.V.)	..	..	..	..	..	..	..
610	Ladra Dadar (F.V.)	294.00	..	..	..	W	..	..
611	Biparha (F.V.)	842.00	..	..	..	W	..	..
612	Kanda Tola *alias* Milki Dadar (F.V.)	705.00	..	..	..	W	..	..
	TOTAL	**639,255.00**	**PR (209)** **Mid.S. (30)** **Sec.S. (2)**	**D (14)** **O (10)**	**1**	**W (540)** **O (40)**	**PR (156)** **KR (180)**	**PO (34)**

Source.—Columns (1) to (5) & (7) to (18) : Tahsildar, Dindori.
Column (6) : Madhya Pradesh Electricity Board, Jabalpur.

DINDORI TAHSIL

Staple Food	Land use (*i.e.* area under different types of land use) in acres					Nearest town & distance in Kms.	Day of weekly Market, if any, held in village	Remarks including any place of religious, historical or archaeological interest	L.C. No.
	Forest	Irrigated	Un-Irrigated	Culturable waste (*i.e.* pasture and grazing land etc.)	Area not available for cultivation				
10	11	12	13	14	15	16	17	18	1
Maize, Kodo	351.00	..	290.00	310.00	7.00	Dindori 110.00	..	..	573
Maize, Kodo	87.00	..	320.00	480.00	6.00	Dindori 120.00	..	..	574
Maize, Kodo	150.00	..	90.00	310.00	10.00	Dindori 105.00	..	..	575
Maize, Kodo	500.00	..	290.00	310.00	8.00	Dindori 105.00	..	..	576
Maize, Kodo	74.00	..	250.00	250.00	5.00	Dindori 50.00	..	..	577
Maize, Kodo	70.00	..	50.00	50.00	8.00	Dindori 80.00	..	..	578
Kodo, Maize	1,545.00	..	440.00	150.00	60.00	Dindori 38.00	..	..	579
Kodo, Maize	1,555.00	..	468.00	200.00	70.00	Dindori 40.00	..	..	580
Kodo, Maize	1,172.00	..	230.00	270.00	9.00	Dindori 80.00	..	..	581
Kodo, Maize	1,380.00	..	500.00	300.00	13.00	Dindori 85.00	..	..	582
Kodo, Maize	350.00	..	340.00	260.00	10.00	Dindori 70.00	..	..	583
Kodo, Maize	1,650.00	..	370.00	130.00	10.00	Dindori 67.00	Friday	..	584
Kodo, Maize	1,285.00	..	340.00	260.00	7.00	Dindori 80.00	..	..	585
Kodo, Maize	1,710.00	..	400.00	200.00	9.00	Dindori 85.00	..	..	586
Kodo, Maize	1,230.00	..	580.00	220.00	10.00	Dindori 60.00	..	..	587
Kodo, Maize	..	..	200.00	190.00	8.00	Dindori 50.00	..	..	588
Kodo, Maize	444.00	..	1,090.00	..	..	Dindori 45.00	..	..	589
Kodo, Maize	300.00	..	1,018.00	..	..	Gaurella 45.00	..	..	590
Kodo, Maize	100.00	..	886.00	..	..	Gaurella 50.00	..	..	591
Kodo, Maize	108·00	..	402.00	..	..	Gaurella 28.00	..	..	592
Kodo, Maize	171.00	..	806.00	..	..	Gaurella 36.00	..	..	593
Kodo, Maize	1,192.00	..	920.00	..	..	Dindori 50.00	..	..	594
..	..	..	..	..	..	Dindori 52.00	..	..	595
Kodo, Maize	495.00	..	180.00	220.00	5.00	Dindori 70.00	..	..	596
Kodo, Maize	..	..	210.00	380.00	10.00	Dindori 90.00	..	..	597
Kodo, Maize	2,000.00	..	400.00	200.00	9.00	Dindori 90.00	..	..	598
Kodo, Maize	1,150.00	..	200.00	400.00	6.00	Dindori 90.00	..	..	599
Kodo, Maize	215.00	..	900.00	..	..	Dindori 77.00	..	..	600
Kodo, Maize	439.00	..	2,000.00	..	..	Dindori 74.00	..	..	601
Kodo, Maize	200.00	..	1,513.00	..	..	Dindori 65.00	..	..	602
Kodo, Maize	100.00	..	350.00	..	.	Dindori 89.00	..	..	603
Kodo, Maize	30.00	..	120.00	480.00	6.00	Dindori 95.00	..	..	604
Kodo, Maize	280.00	..	200.00	400.00	6.00	Dindori 70.00	..	..	605
Kodo, Maize	1,127.00	..	420.00	80.00	10.00	Dindori 80.00	..	..	606
Kodo, Maize	85.90	..	90.00	510.00	5.00	Dindori 100.00	..	..	607
..	..	..	..	..	..	Dindori 102.00	..	..	608
..	..	..	..	..	..	Dindori 103.00	..	..	609
Kodo, Maize	90.00	..	70.00	130.00	4.00	Dindori 110.00	..	..	610
Kodo, Maize	235.00	..	240.00	360.00	7.00	Dindori 115.00	..	..	611
Kodo, Maize	..	..	140.00	560.00	5.00	Dindori 70.00	..	..	612
..	**69,699.00**	**281.00**	**434,740.00**	**60,985.00**	**65,450.00**				

VILLAGE DIRECTORY

L.C. No.	Name of village	Total area of the village (in acres)	Amenities available within the villages					
			Educational	Medical	Power Supply	Drinking water	Communication	Post and Telegraph
1	2	3	4	5	6	7	8	9
1	Lalpur	1,088.00	..	..	..	W	..	..
2	Khursipar	909.00	..	..	..	W	..	..
3	Lutmara	719.00	..	..	..	W	..	..
4	Putarra	776.00	PR (1)	..	..	W	..	..
5	Bharbheli	2,108.00	PR (1)	..	..	W	..	PO
6	Dharrachi	1,045.00	..	..	..	W	..	..
7	Atriya	873.00	..	..	..	W	..	..
8	Khirsaroo	679.00	..	..	..	W,R	..	..
9	Kewlari	1,000.00	..	..	..	W.R	..	..
10	Potiya	1,186.00	..	..	..	W	..	..
11	Binori	757.00	..	..	..	W	..	..
12	Piparia	1,330.00	..	..	..	W	..	..
13	Mohgaon	1,048.00	..	..	..	W	..	..
14	Dungaria	411.00	..	..	..	W	..	..
15	Murari	493.00	..	..	..	W	..	..
16	Bijegaon	1,123.00	..	..	..	W	..	..
17	Bamhni	1,871.00	Mid. S. (1)	..	..	W,TK	..	..
18	Khamhriya	742.00	..	..	..	W	..	..
19	Jhulpur	1,809.00	PR (1)	..	..	W,TK	..	..
20	Kachhari	992.00	..	..	..	W,R	..	..
21	Deori	854.00	PR (1)	..	..	W	..	..
22	Pindrai Padriya	1,893.00	PR (1)	..	..	W	..	..
23	Sunhara	997.00	..	..	..	W	..	..
24	Ghurwada	1,109.00	..	..	..	W	KR	..
25	Barbaspur	1,438.00	PR (1)	..	..	W,R	..	..
26	Kurja	642.00	..	..	..	W,R	..	..
27	Pathasihora	838.00	PR (1), Mid.S. (1)	..	..	W	KR	PO
28	Gajna	805.00	..	..	..	R	..	..
29	Kokiwada	909.00	PR (1)	..	..	W	..	..
30	Kokiwada Ryt.	234.00	..	..	..	..	..	..
31	Chhinda	946.00	..	..	..	W	..	..
32	Chargaon	1,301.00	..	..	..	W	KR	..
33	Chicholi	1,435.00	PR (1)	..	..	W	KR	..
34	Paraswada Mal.	839.00	..	..	..	W	..	..
35	Paraswada Chak	163.00	..	..	..	..	..	..
36	Bhainswahi	1,071.00	PR (1)	..	..	W	KR	..
37	Surajpura	645.00	..	..	..	W	KR	..
38	Kanhargaon	1,327.00	Mid. S. (1)	..	..	W	KR	PO
39	Charra	1,143.00	PR (1)	..	..	W	..	..
40	Tikaria	821.00	..	..	..	W	..	..
41	Dobhi	1,004.00	..	..	..	W	..	..
42	Jaitpuri	623.00	..	..	..	W	..	..
43	Tumegaon	792.00	..	..	..	W	KR	..
44	Khursipar	774.00	PR (1)	..	..	W	..	..
45	Jaltara	866.00	..	..	..	W	..	..
46	Pindrai	1,342.00	PR(1),Mid.S.(1),Sec.S.(1)	D (1)	E,EI,EIN	W	R,KR	PO,TO
47	Tuiyapani	978.00	..	..	E,EI,EIN	W	R,KR	..
48	Khirkhiri	1,405.00	PR (1)	..	E,EI,EIN	W	PR	..
49	Pondi	1,365.00	PR (1)	..	E,EI,EIN	W	R	..
50	Chhatarwada	1,020.00	..	..	E,EI,EIN	W	KR	..
51	Mohgaon	793.00	..	..	..	W	KR	..
52	Raiwada	1,171.00	PR (1)	..	E,EI,EIN	W,TK	..	..

MANDLA TAHSIL

Staple Food	Land use (*i.e.* area under different types of land use) in acres: Forest	Irrigated	Un-Irrigated	Culturable waste (*i.e.* pasture and grazing land etc.)	Area not available for cultivation	Nearest town & distance in Kms.	Day of weekly Market, if any, held in village	Remarks including any place of religious, historical or archaeological interest	L.C. No.
10	11	12	13	14	15	16	17	18	1
Kodo, Rice	..	..	699.00	131.00	258.00	Nainpur 22.4	..	..	1
Kodo, Rice	..	..	652.00	116.00	141.00	Nainpur 25.6	..	..	2
Kodo, Rice	..	2.00	474.00	143.00	100.00	Nainpur 24.0	..	..	3
Kodo, Rice	..	1.00	496.00	109.00	170.00	Nainpur 20.8	..	..	4
Kodo, Rice	259.00	7.00	1,219.00	376.00	247.00	Nainpur 22.4	..	..	5
Kodo, Rice	..	..	511.00	232.00	302.00	Nainpur 16.0	..	..	6
Kodo, Rice	..	..	417.00	195.00	261.00	Nainpur 19.2	..	..	7
Kodo, Kutki	58.00	..	401.00	186.00	34.00	Nainpur 30.4	..	..	8
Kodo, Kutki	..	..	659.00	145.00	196.00	Nainpur 30.4	..	..	9
Kodo, Kutki	32.00	..	588.00	182.00	384.00	Nainpur 30.4	..	..	10
Kodo, Kutki	140.00	1.00	464.00	88.00	64.00	Nainpur 25.6	..	..	11
Kodo, Kutki	20.00	4.00	611.00	410.00	285.00	Nainpur 22.4	..	..	12
Kodo, Kutki	45.00	..	589.00	376.00	38.00	Nainpur 25.6	..	..	13
Kodo, Kutki	..	..	327.00	58.00	26.00	Nainpur 25.6	..	..	14
Kodo, Kutki	11.00	..	198.00	140.00	144.00	Nainpur 25.6	..	..	15
Kodo, Kutki	40.00	..	619.00	257.00	207.00	Nainpur 27.2	..	..	16
Wheat, Rice	..	5.00	1,468.00	303.00	95.00	Nainpur 25.6	..	..	17
Wheat, Rice	54.00	..	484.00	177.00	27.00	Nainpur 24.0	..	..	18
Wheat, Rice	77.00	15.00	1,386.00	216.00	115.00	Nainpur 22.4	Monday	..	19
Wheat, Rice	..	2.00	798.00	140.00	52.00	Nainpur 20.8	..	..	20
Kodo, Maize	..	1.00	585.00	192.00	76.00	Nainpur 25.6	..	..	21
Kodo, Maize	115.00	..	1,442.00	217.00	119.00	Nainpur 24.0	..	..	22
Kodo, Maize	22.00	..	734.00	91.00	150.00	Nainpur 24.0	..	..	23
Kodo, Maize	174.00	2.00	749.00	144.00	40.00	Nainpur 24.0	..	..	24
Kodo, Maize	..	5.00	1,184.00	157.00	92.00	Nainpur 24.0	..	..	25
Kodo, Maize	..	..	576.00	30.00	36.00	Nainpur 24.0	..	..	26
Kodo, Maize	..	8.00	661.00	117.00	52.00	Nainpur 24.0	Tuesday	..	27
Kodo, Maize	8.00	..	678.00	74.00	45.00	Nainpur 24.0	..	..	28
Kodo, Maize	89.00	..	707.00	57.00	56.00	Nainpur 24.0	..	..	29
..	10.00	..	211.00	6.00	7.00	Nainpur 24.0	..	..	30
Wheat, Rice	..	2.00	673.00	211.00	60.00	Nainpur 20.8	..	..	31
Wheat, Rice	..	..	1,023.00	219.00	59.00	Nainpur 20.8	..	..	32
Wheat, Rice	..	1.00	1,107.00	261.00	66.00	Nainpur 19.2	..	..	33
Wheat, Rice	..	..	623.00	190.00	26.00	Nainpur 19.2	..	..	34
..	..	..	135.00	21.00	7.00	Nainpur 19.2	..	..	35
Wheat, Rice	61.00	..	703.00	107.00	200.00	Nainpur 14.4	..	..	36
Wheat, Rice	22.00	..	514.00	84.00	25.00	Nainpur 14.4	..	..	37
Wheat, Rice	..	..	877.00	367.00	83.00	Nainpur 16.0	Friday	..	38
Wheat, Rice	61.00	24.00	846.00	142.00	70.00	Nainpur 20.8	..	..	39
Rice, Kodo	1.00	1.00	656.00	148.00	15.00	Nainpur 16.0	..	..	40
Rice, Kodo	92.00	2.00	764.00	113.00	33.00	Nainpur 16.0	..	..	41
Rice, Kodo	102.00	..	368.00	112.00	41.00	Nainpur 16.0	..	..	42
Rice, Kodo	22.00	..	522.00	74.00	174.00	Nainpur 12.8	..	..	43
Rice, Kodo	35.00	..	471.00	226.00	42.00	Nainpnr 14.4	..	..	44
Rice, Kodo	..	..	514.00	312.00	40.00	Nainpur 16.0	..	..	45
Rice, Wheat	..	1.00	929.00	255.00	157.00	Nainpur ..	Thursday, Saturday	..	46
Rice, Wheat	..	3.00	791.00	134.00	50.00	Nainpur 12.8	..	..	47
Wheat, Rice	..	13.00	1,197.00	107.00	88.00	Nainpur 11.2	..	..	48
Wheat, Rice	..	11.00	1,125.00	121.00	108.00	Nainpur 9.6	..	..	49
Wheat, Rice	..	1.00	857.00	93.00	69.00	Nainpur 9.6	..	..	50
..	31.00	..	541.00	83.00	138.00	Nainpur 11.2	..	..	51
..	..	..	840.00	273.00	58.00	Nainpur 8.0	..	..	52

VILLAGE DIRECTORY

L.C. No.	Name of village	Total area of the village (in acres)	Amenities available within the villages					
			Educational	Medical	Power Supply	Drinking water	Communication	Post and Telegraph
1	2	3	4	5	6	7	8	9
53	Jeonara	1,302.00	..	..	..	W	..	..
54	Ghateri	1,262.00	PR (1)	..	..	W,R	..	..
55	Saliwada Mal	499.00	..	..	..	W,R	R,PR	..
56	Saliwada Chak	149.00	..	..	..	R	..	..
57	Dhanora	371.00	..	..	..	W	KR	..
58	Atariya	1,011.00	PR (1)	..	..	W	..	..
59	Atariya (F. V.)	659.00	..	..	..	W	..	..
60	Payli Jar	1,665.00	..	..	..	..	..	..
61	Payli Mal.	936.00	..	..	..	..	..	..
62	Gonjhi	1,379.00	PR (1)	..	..	..	KR	..
63	Sangwa	894.00	..	..	..	W	PR	..
64	Dhatura	1,081.00	PR (1)	..	..	W	..	..
65	Bijegaon	844.00	..	..	..	W,TK	..	..
66	Patadeh	579.00	..	..	..	W,TK	..	..
67	Kohka	565.00	..	..	..	W,TK	..	..
68	Keregaon	395.00	PR (1)	..	..	W,TK	..	..
69	Boripipardahi	1,181.00	..	..	..	W,R	..	..
70	Chamarwahi	928.00	..	..	..	W	..	..
71	Chichgaon	746.00	PR (1)	..	..	R	..	..
72	Chichgaon Chak.	113·00	..	..	..	..	..	..
73	Chichgaon Ryt.	383.00	..	..	..	..	..	..
74	Pondi	749.00	..	..	..	W	..	..
75	Duddum Mal.	784.00	..	..	..	W,R	..	..
76	Duddum Ryt.	258.00	..	..	..	W	..	..
77	Ghateri	947.00	PR (1)	..	..	W	PR	..
78	Rampuri	279.00	..	..	..	..	..	..
79	Rampuri Mal.	1,245.00	PR (1)	..	..	W	PR	..
80	Deelwara	1,083.00	..	..	..	W	PR	..
81	Deelwara Jar	512.00	..	..	..	..	..	..
82	Bhaliwada Mal.	621.00	..	..	..	W	..	..
83	Bhaliwada Jar	703.00	..	..	..	W	..	..
84	Jamgaon	2,203.00	Mid. S. (1)	..	..	W	PR,R	PO
85	Jamgaon Jar	820.00	..	..	..	..	..	..
86	Bori	1,326.00	..	..	..	W	..	..
87	Ishwarpur	1,797.00	PR (1)	..	..	W	PR	..
88	Samnapur	953.00	..	..	..	W	PR	..
89	Delha	2,507.00	PR (1)	..	..	W	PR	..
90	Alipur	1,118.00	PR (1)	..	..	W	PR	..
91	Niwari	1,762.00	PR (1)	..	E,EI	W	PR	..
92	Makke	1,433.00	PR (1)	..	..	W	..	..
93	Gokalthana	1,307.00	PR (1)	..	EI	W	KR	..
94	Hirapur	1,612.00	PR (1)	..	EI	W	KR	..
95	Jhilwani	804.00	..	..	..	W	KR	..
96	Mohgaon	831.00	..	..	..	W	PR	..
97	Maniya	791.00	..	..	..	W	..	..
98	Andiya	888.00	..	..	..	W	..	..
99	Vallam Dungaria	977.00	..	..	..	W	Kh	..
100	Ohani	980.00	PR (1)	..	..	W	..	..
101	Lakhma Dungaria	1,197.00	..	..	..	W	..	..
102	Goura Chhapar	4,506.00	PR (1)	..	..	W	..	PO
103	Bandha	1,090.00	PR (1)	..	..	W	..	..
104	Doni	743.00	..	..	..	W	KR	..

MANDLA TAHSIL

Staple Food	Land use (*i.e.* area under different types of land use) in acres: Forest	Irrigated	Un-Irrigated	Culturable waste (*i.e.* pasture and grazing land etc.)	Area not available for cultivation	Nearest town & distance in Kms.	Day of weekly Market, if any, held in village	Remarks including any place of religious, historical or archaeological interest	L.C. No.
10	11	12	13	14	15	16	17	18	1
..	141.00	1.00	921.00	148.00	91.00	Nainpur 4.8	..	..	53
..	254.00	1.00	772.00	93.00	142.00	Nainpur 6.4	..	..	54
..	17.00	1.00	411.00	37.00	33.00	Nainpur 1.6	..	..	55
..	..	1.00	52.00	76.00	20.00	Nainpur 3.2	..	..	56
Rice, Kodo	194.00	..	136.00	29.00	12.00	Nainpur 6.4	..	..	57
Rice, Kodo	139.00	..	693.00	103.00	76.00	Nainpur 6.4	..	.	58
Rice, Kodo	359.00	..	..	300.00	..	Nainpur 8.0	..	..	59
Rice, Kodo	1,616.00	..	15.00	4.00	30.00	Nainpur 8.0	..	..	60
Rice, Kodo	521.00	12.00	255.00	83.00	65.00	Nainpur 8.0	..	..	61
Rice, Kodo	150.00	..	927.00	221.00	81.00	Nainpur 6.4	..	..	62
Rice, Kodo	..	4.00	662.00	148.00	80.00	Nainpur 6.4	..	..	63
Rice, Wheat	3.00	3.00	846.00	154.00	75.00	Nainpur 8.0	..	..	64
Rice, Wheat	146.00	..	448.00	207.00	43.00	Nainpur 8.0	..	..	65
Rice, Wheat	..	..	399.00	167.00	13.00	Nainpur 11.2	..	..	66
Rice, Wheat	127.00	..	328.00	83.00	27.00	Nainpur 11.2	..	..	67
Rice, Wheat	..	..	349.00	23.00	23.00	Nainpur 9.6	..	..	68
Rice, Wheat	..	..	1,000.00	121.00	60.00	Nainpur 9.6	..	..	69
Rice, Wheat	..	..	793.00	81.00	54.00	Nainpur 12.8	..	..	70
Wheat, Rice	12.00	1.00	654.00	39.00	40.00	Nainpur 12.8	..	..	71
..	..	..	88.00	23.00	2.00	Nainpur 12.8	..	..	72
..	27.00	..	275.00	53.00	28.00	Nainpur 14.4	..	..	73
Wheat, Kodo	132.00	..	486.00	104.00	27.00	Nainpur 14.4	..	..	74
Wheat, Kodo	55.00	..	593.00	91.00	45.00	Nainpur 16.0	..	..	75
Wheat, Kodo	88.00	..	92.00	62.00	16.00	Nainpur 17.6	..	..	76
Wheat, Rice	164.00	3.00	630.00	116.00	34.00	Nainpur 16.0	..	..	77
..	26.00	..	..	99.00	154.00	Nainpur 16.0	..	..	78
Wheat, Rice	11.00	1.00	1,063.00	79.00	91.00	Nainpur 16.0	..	..	79
Wheat, Rice	62.00	1.00	708.00	228.00	84.00	Nainpur 16.0	..	..	80
..	291.00	..	..	158.00	63.00	Nainpur 16.0	..	..	81
Wheat, Rice	6.00	..	519.00	64.00	32.00	Nainpur 16.0	..	..	82
Wheat, Rice	383.00	..	267.00	39.00	14.00	Nainpur 16.0	..	..	83
Wheat, Rice	103.00	19.00	1,515.00	381.00	185.00	Nainpur 12.8	..	..	84
Wheat, Rice	498.00	..	105.00	36.00	181.00	Nainpur 12.8	..	..	85
Wheat, Rice	164.00	7.00	812.00	215.00	128.00	Nainpur 14.4	..	..	86
Wheat, Rice	323.00	8.00	988.00	386.00	92.00	Nainpur 14.4	..	..	87
Wheat, Rice	..	..	751.00	119.00	83.00	Nainpur 3.2	..	..	88
Wheat, Rice	186.00	8.00	1,435.00	445.00	433.00	Nainpur 6.4	..	..	89
Wheat, Rice	..	5.00	856.00	165.00	92.00	Nainpur 6.4	..	..	90
Wheat, Rice	..	40.00	1,525.00	48.00	149.00	Nainpur 1.6	..	..	91
Wheat, Rice	74.00	58.00	1,180.00	65.00	56.00	Nainpur 6.4	..	..	92
Wheat, Rice	137.00	..	1,012.00	77.00	81.00	Nainpur 4.8	..	..	93
Wheat, Rice	..	42.00	1,294.00	184.00	92.00	Nainpur 4.8	..	..	94
Wheat, Rice	48.00	..	514.00	195.00	47.00	Nainpur 4.8	..	..	95
Wheat, Rice	80.00	2.00	559.00	148.00	42.00	Nainpur 4.8	..	..	96
Wheat, Rice	16.00	..	618.00	109.00	48.00	Nainpur 9.6	..	..	97
Wheat, Rice	..	..	653.00	127.00	108.00	Nainpur 8.0	..	..	98
Wheat, Rice	..	..	661.00	219.00	97.00	Nainpur 9.6	..	..	99
Wheat, Rice	48.00	..	596.00	210.00	126.00	Nainpur 8.0	..	..	100
Wheat, Rice	230.00	..	602.00	305.00	60.00	Nainpur 8.0	..	..	101
Kutki, Kodo	105.00	6.00	2,442.00	1,115.00	838.00	Nainpur 8.0	..	..	102
Kutki, Kodo	92.00	..	774.00	184.00	40.00	Nainpur 12.8	..	..	103
Kutki, Kodo	162.00	..	531.00	31.00	19.00	Nainpur 9.6	..	..	104

VILLAGE DIRECTORY

L.C. No.	Name of village	Total area of the village (in acres)	Amenities available within the villages					
			Educational	Medical	Power Supply	Drinking water	Communication	Post and Telegraph
1	2	3	4	5	6	7	8	9
105	Sarra Piparia	2,147.00	PR (1)	..	..	W	KR	..
106	Sagonia	1,293.00	PR (1)	..	..	W	..	..
107	Khapa Ryt.	396.00	..	..	..	W	KR	..
108	Khursipar	1,833.00	PR (1)	..	..	W,TK	KR	..
109	Banjar Tola Ryt.	834.00	..	..	..	W	KR	..
110	Deori	914.00	..	..	..	W	KR	..
111	Dungaria	858.00	..	..	..	W	KR	..
112	Dobhi	700.00	..	..	..	W	KR	..
113	Khohri	1,710.00	..	..	..	W	KR	..
114	Saliwada Mal.	882.00	PR (1)	PHC (1)	..	W	PR	..
115	Saliwada Chak	125.00	..	..	..	..	PR	..
116	Dithori	847.00	PR (1), Mid.S.(1)	H (1)	..	W	PR	PO
117	Umardih	669.00	..	..	..	W	PR	..
118	Dunda	932.00	..	..	..	W	PR	..
119	Jhiria	1,103.00	PR (1)	..	..	W,TK	PR	..
120	Dhamangaon	820.00	PR (1)	..	..	W	PR	..
121	Soobhewada	1,365.00	PR (1)	..	..	W	PR	..
122	Mohgaon	904.00	..	..	..	W	PR	..
123	Maldha	1,873.00	..	..	..	W	PR	..
124	Amakhoh	1,539.00	..	..	..	W	..	..
125	Palasundar	2,712.00	PR (1)	..	..	W	PR	PO
126	Dungaria	1,300.00	..	..	..	W	PR	..
127	Ramgarhi	952.00	..	..	..	W	PR	..
128	Khirsaroo	638.00	..	..	..	W	..	..
129	Murga Tola (F. V.)	328.00	..	..	..	..	..	..
130	Jaidepur	2,817.00	PR (1)	..	E,EI	W	..	..
131	Sakwah Kalan	1,185.00	PR (1)	..	E,EI	W	..	..
132	Sarri	748.00	PR (1)	..	E,EI,EIN	W	..	..
133	Kajarwada	1,675.00	PR (1)	..	..	W	PR	..
134	Simaria	866.00	PR (1)	..	..	W	PR	..
135	Bhogadwar Chak	649.00	..	..	..	W	..	..
136	Chiraidongri Jar	1,057.00	..	..	EI	..	R,PR	..
137	Amjhar Mal.	850.00	..	..	..	W	PR	..
138	Amjhar Chak.	229.00	..	..	..	W	PR	..
139	Dhanpuri Ryt.	1,308.00	..	..	..	W	..	..
140	Piparidoun	297.00	..	..	..	W	PR	..
141	Chiraidongri Mal.	732.00	PR (1)	..	..	W	PR,R	PO
142	Manegaon Mal.	1,197.00	PR (1)	..	..	W	KR	..
143	Pondiwara	489.00	..	..	..	W	KR	..
144	Manegaon Jar	748.00	..	..	..	W	..	..
145	Putwahi (F. V.)	84.00	..	..	..	..	..	..
146	Turur (F. V.)	617.00	..	..	..	..	..	..
147	Dhanpuri	1,052.00	PR (1)	..	..	W	KR	..
148	Chandia Jar	799.00	PR (1)	..	..	W	KR	..
149	Chandia Mal	268.00	..	..	..	W	KR	..
150	Indri Mal.	1,604.00	PR (1), Mid.S.(1)	..	..	W	KR	PO
151	Baihar Mal.	301.00	..	..	..	W	..	..
152	Tilai	1,292.00	PR (1)	..	..	W	..	..
153	Bhadia	1,773.00	PR (1)	..	..	W,TK	..	..
154	Surkhi	1,480.00	PR (1)	..	..	W	..	--
155	Sara Ryt.	1,144.00	PR (1)	..	..	W,R	..	..
156	Katangi *alias* Simrha	404.00	..	..	..	W	--	--

MANDLA TAHSIL

Staple Food	Land use (*i.e.* area under different types of land use) in acres: Forest	Irrigated	Un-Irrigated	Culturable waste (*i.e.* pasture and grazing land etc.)	Area not available for cultivation	Nearest town & distance in Kms.	Day of weekly Market, if any, held in village	Remarks including any place of religious, historical or archaeological interest	L.C. No.
10	11	12	13	14	15	16	17	18	1
Kutki, Kodo	230.00	1.00	1,656.00	143.00	117.00	Nainpur 12.8	..	..	105
Kodo, Kutki	51.00	..	1,141.00	48.00	53.00	Nainpur 12.8	..	..	106
Kodo, Kutki	25.00	..	356.00	2.00	13.00	Nainpur 14.4	..	..	107
Wheat, Rice	..	1.00	1,014.00	290.00	528.00	Mandla 24.0	..	..	108
Wheat, Rice	7.00	..	550.00	233.00	44.00	Mandla 22.4	..	..	109
Wheat, Rice	49.00	..	612.00	176.00	77.00	Nainpur 20.8	..	..	110
Wheat, Rice	..	1.00	681.00	127.00	49.00	Nainpur 17.6	..	..	111
Wheat, Rice	..	1.00	501.00	132.00	66.00	Nainpur 19.2	..	..	112
Wheat, Rice	185.00	7.00	846.00	254.00	418.00	Mandla 24.0	..	..	113
Kodo, Rice	..	8.00	680.00	126.00	68.00	Nainpur 16.0	..	..	114
Kodo, Rice	..	..	68.00	41.00	16.00	Nainpur 16.0	..	..	115
Kodo, Rice	..	2.00	639.00	118.00	88.00	Nainpur 16.0	Monday	..	116
Kodo, Rice	..	1.00	415.00	82.00	171.00	Nainpur 19.2	..	..	117
Kodo, Rice	141.00	1.00	588.00	140.00	62.00	Nainpur 19.2	..	..	118
Kodo, Rice	20.00	1.00	831.00	176.00	75.00	Nainpur 16.0	..	..	119
Wheat, Rice	27.00	..	642.00	106.00	45.00	Nainpur 12.8	..	..	120
Wheat, Rice	33.00	..	1,039.00	196.00	97.00	Nainpur 12.8	..	..	121
Wheat, Rice	33.00	..	601.00	125.00	145.00	Nainpur 11.2	..	..	122
Wheat, Rice	156.00	..	968.00	555.00	194.00	Nainpur 11.2	..	..	123
Wheat, Rice	287.00	..	54.00	657.00	541.00	Nainpur 16.0	..	..	124
Wheat, Rice	407.00	3.00	1,599.00	532.00	171.00	Nainpur 16.0	..	..	125
Wheat, Rice	..	..	561.00	152.00	587.00	Nainpur 17.6	..	..	126
Wheat, Rice	33.00	17.00	738.00	67.00	97.00	Nainpur 19.2	..	..	127
Wheat, Rice	38.00	..	427.00	139.00	34.00	Nainpur 16.2	..	..	128
..	208.00	..	..	120.00	..	Mandla 27.2	..	..	129
Wheat, Rice	269.00	569.00	779.00	334.00	866.00	Mandla 22.4	..	..	130
Wheat, Rice	18.00	556.00	156.00	97.00	358.00	Mandla 22.4	..	..	131
Wheat, Rice	..	5.00	664.00	8.00	71.00	Mandla 24.0	..	..	132
Wheat, Rice	185.00	1.00	943.00	130.00	416.00	Mandla 25.0	..	..	133
Wheat, Rice	68.00	..	594.00	105.00	99.00	Mandla 27.2	..	..	134
Wheat, Rice	6.00	2.00	374.00	29.00	238.00	Mandla 27.2	..	..	135
Wheat, Rice	715.00	..	132.00	192.00	18.00	Mandla 30.4	Wednesday	..	136
Wheat, Rice	57.00	..	446.00	251.00	96.00	Mandla 27.2	..	..	137
Wheat, Rice	23.00	..	147.00	45.00	14.00	Mandla 16.0	..	..	138
Wheat, Rice	159.00	..	768.00	315.00	66.00	Mandla 33.6	..	..	139
Wheat, Rice	14.00	..	171.00	98.00	14.00	Mandla 32.0	..	..	140
Wheat, Rice	..	..	421.00	210.00	101.00	Mandla 30.4	..	..	141
Wheat, Rice	243.00	..	653.00	281.00	20.00	Mandla 33.6	..	..	142
Wheat, Rice	83.00	..	273.00	118.00	15.00	Mandla 33.6	..	..	143
Wheat, Rice	642.00	..	..	99.00	7.00	Mandla 33.6	..	..	144
..	14.00	..	..	70.00	..	Mandla 35.2	..	..	145
..	387.00	..	..	230.00	..	Mandla 36.8	..	..	146
Kodo, Rice	176.00	1.00	727.00	120.00	28.00	Mandla 27.2	..	..	147
Kodo, Rice	141.00	..	509.00	98.00	51.00	Mandla 28.8	..	..	148
Rice, Kodo	51.00	..	178.00	26.00	13.00	Mandla 27.2	..	..	149
Kodo, Rice	239.00	27.00	1,027.00	226.00	85.00	Mandla 30.4	..	..	150
Kodo, Rice	82.00	..	137.00	45.00	37.00	Mandla 30.4	..	..	151
Wheat, Rice	13.00	113.00	832.00	156.00	178.00	Mandla 27.2	..	..	152
Wheat, Rice	576.00	17.00	699.00	327.00	154.00	Mandla 27.2	..	..	153
Wheat, Rice	346.00	3.00	471.00	106.00	554.00	Mandla 28.8	..	..	154
Wheat, Rice	291.00	1.00	619.00	115.00	118.00	Mandla 32.0	..	..	155
Rice	38.00	4.00	285.00	28.00	49.00	Mandla 33.6	..	..	156

VILLAGE DIRECTORY

L.C. No.	Name of village	Total area of the village (in acres)	Amenities available within the villages					
			Educational	Medical	Power Supply	Drinking water	Communication	Post and Telegraph
1	2	3	4	5	6	7	8	9
157	Dhanora	757.00	..	..	..	W	..	
158	Kamta Chak	561.00	..	..	..	W	KR	..
159	Kamta Mal.	496.00	PR (1)	..	..	W	KR	..
160	Silwani	577.00	..	..	..	W	..	..
161	Bharbheli	455.00	..	..	..	W	..	..
162	Tatri Mal.	842.00	PR (1)	H (1)	..	W	KR	PO
163	Tatri Ryt.	354.00	..	..	..	W	KR	..
164	Bargi	1,486.00	PR (1)	..	..	W	KR	..
165	Pondi	823.00	..	..	..	W	KR	..
166	Bagaspur	882.00	..	..	..	W	KR	..
167	Khuksar	983.00	..	..	..	W	KR	..
168	Rata	1,139.00	PR (1)	..	..	W	KR	..
169	Surpati	1,438.00	..	..	..	W	KR	..
170	Dungaria	1,213.00	PR (1)	..	..	W	KR	..
171	Jhagul	1,430.00	PR (1)	..	..	W	KR	..
172	Umaria Ryt.	351.00	..	..	..	W	..	..
173	Umaria Mal.	647.00	..	..	..	W	..	..
174	Sonph Ryt.	679.00	PR (1)	..	..	W	KR	..
175	Aroli Ryt.	492.00	..	..	..	W	KR	..
176	Kutwahi	2,232.00	..	..	..	W	KR	..
177	Tilari	1,130.00	..	..	..	W	KR	..
178	Boda Chhapri	1,315.00	PR (1)	..	..	W	KR	..
179	Sotiya	846.00	..	..	..	W	KR	..
180	Khatia Narangi	1,729.00	PR (1)	..	..	W	KR	..
181	Mocha	1,278.00	PR (1)	..	..	W	KR	..
182	Lamna	323.00	..	..	..	W	KR	..
183	Manegaon F.V.	542.00	..	..	..	W	KR	.
184	Patpara	730.00	..	..	..	W	KR	..
185	Indri (F.V.)	1,498.00	..	..	..	W	..	..
186	Kisli (F. V.)	756.00	PR (1)	..	..	W	..	..
187	Kanha (F.V.)	138.00	..	..	..	W	..	..
188	Karwahi	904.00	..	..	..	W	..	..
189	Manikpur Ryt.	1,244.00	..	..	..	W	..	..
190	Manikpur Mal.	269.00	PR (1)	..	..	W	..	..
191	Gunegaon	762.00	..	..	..	W	..	..
192	Simia Bhagpur (F.V.)	1,364.00	..	..	..	NW	..	..
193	Atar Chuha	450.00	..	..	..	NW	..	..
194	Baniyagaon	508.00	..	..	..	NW	..	..
195	Umardih	699.00	..	..	..	NW	..	..
196	Chhichhari	716.00	..	..	..	W	..	..
197	Chargaon	981.00	..	..	..	NW	..	..
198	Khisi (F.V.)	756.00	..	..	..	NW	..	..
199	Batwar	950.00	..	..	..	W	..	..
200	Sondhar (F.V.)	584.00	..	..	..	NW	..	..
201	Barbaspur	683.00	PR (1)	..	..	R	..	..
202	Kata Mal.	855.00	PR (1)	..	..	TK	..	..
203	Kata Jar	1,112.00	PR (1)	..	..	W,NW	..	..
204	Bhawartal	2,156.00	..	..	..	W,NW	..	..
205	Malara	785.00	..	..	..	W,NW	..	..
206	Dhutka	1,331.90	PR (1)	..	..	W,TK	..	..
207	Kakaiya	1,628.00	Mid.S.(1)	MCW(1)	..	W	KR	PO
208	Amadongri	728.00	PR (1)	..	..	W	..	..

MANDLA TAHSIL

Staple Food	Land use (*i.e.* area under different types of land use) in acres: Forest	Irrigated	Un-Irrigated	Culturable waste (*i.e.* pasture and grazing land etc.)	Area not available for cultivation	Nearest town & distance in Kms.	Day of weekly Market, if any, held in village	Remarks including any place of religious, historical or archaeological interest	L.C. No.
10	11	12	13	14	15	16	17	18	1
Wheat	332.00	..	309.00	69.00	47.00	Mandla 41.6	..	..	157
Rice	212.00	..	223.00	46.00	80.00	Mandla 43.2	..	..	158
Rice	139.00	..	228.00	44.00	85.00	Mandla 43.2	..	..	159
Rice	265.00	..	219.00	23.00	70.00	Mandla 38.4	..	..	160
Rice	210.00	..	166.00	53.00	26.00	Mandla 51.2	..	..	161
Rice	257.00	..	228.00	45.00	312.00	Mandla 48.0	Tuesday	..	162
Rice	47.00	..	136.00	105.00	66.00	Mandla 48.0	..	..	163
Rice	472.00	..	582.00	214.00	218.00	Mandla 48.0	..	..	164
Rice, Wheat	322.00	..	338.00	125.00	38.00	Mandla 59.2	..	..	165
Wheat, Rice	582.00	..	201.00	77.00	22.00	Mandla 60.8	..	..	166
Wheat, Rice	365.00	..	218.00	336.00	64.00	Mandla 59.2	..	..	167
Kodo, Rice	515.00	..	383.00	183.00	58.00	Mandla 64.0	..	..	168
Kodo, Rice	833.00	..	373.00	191.00	41.00	Mandla 62.4	..	..	169
Kodo, Rice	661.00	..	282.00	228.00	42.00	Mandla 60.8	..	..	170
Kodo, Rice	836.00	..	413.00	48.00	133.00	Mandla 64.0	..	..	171
Rice	19.00	..	120.00	71.00	141.00	Mandla 65.6	..	..	172
Rice	319.00	..	132.00	95.00	101.00	Mandla 67.2	..	..	173
Rice, Kodo	160.00	..	407.00	35.00	77.00	Mandla 32.0	..	..	174
Rice, Kodo	121.00	..	279.00	62.00	30.00	Mandla 32.0	..	..	175
Rice, Kodo	1,704.00	..	328.00	128.00	72.00	Mandla 52.8	..	..	176
Rice, Kodo	646.00	..	249.00	165.00	70.00	Mandla 33.6	..	..	177
Rice, Kodo	582.00	..	519.00	132.00	82.00	Mandla 41.6	..	..	178
Kodo, Rice	383.00	..	203.00	193.00	67.00	Mandla 41.6	..	..	179
Kodo, Rice	921.00	..	372.00	374.00	62.00	Mandla 48.0	..	..	180
Kodo, Rice	526.00	5.00	323.00	308.00	116.00	Mandla 44.8	..	..	181
Kodo, Rice	158.00	..	50.00	84.00	31.00	Mandla 48.0	..	..	182
Kodo, Rice	362.00	..	..	180.00	..	Mandla 48.0	..	..	183
Kodo, Rice	364.00	..	205.00	136.00	25.00	Mandla 48.0	..	..	184
..	1,088.00	..	..	410.00	..	Mandla 52.8	..	..	185
..	356.00	..	..	400.00	..	Mandla 52.8	..	..	186
..	38.00	..	..	100.00	..	Mandla 60.8	..	..	187
Kodo, Rice	366.00	..	343.00	163.00	32.00	Mandla 54.4	..	..	188
Kodo, Rice	268.00	..	273.00	647.00	56.00	Mandla 54.4	..	..	189
Kodo, Rice	45.00	..	196.00	19.00	9.00	Mandla 56.0	..	..	190
Kodo, Rice	423.00	..	179.00	131.00	29.00	Mandla 54.4	..	..	191
Kodo, Rice	564.00	..	..	800.00	..	Mandla 43.2	..	..	192
Rice, Kodo	207.00	..	149.00	67.00	27.00	Mandla 40.5	..	..	193
Rice, Kodo	166.00	..	165.00	154.00	23.00	Mandla 41.6	..	..	194
Rice, Kodo	260.00	..	220.00	197.00	22.00	Mandla 38.4	..	..	195
Rice, Kodo	75.00	..	447.00	100.00	94.00	Mandla 52.8	..	..	196
Rice, Kodo	243.00	..	579.00	116.00	43.00	Mandla 52.8	..	..	197
Rice, Kodo	566.00	..	..	190.00	..	Mandla 41.6	..	..	198
Rice, Kodo	294.00	..	432.00	213.00	11.00	Mandla 44.6	..	..	199
Kodo, Maize	294.00	..	..	290.00	..	Mandla 51.2	..	..	200
Rice	..	3.00	494.00	90.00	96.00	Mandla 20.8	..	..	201
Rice	..	3.00	530.00	262.00	60.00	Mandla 22.4	..	..	202
Rice, Kodo	590.00	1.00	468.00	29.00	24.00	Mandla 28.8	..	..	203
Rice, Kodo	1,435.00	..	119.00	404.00	198.00	Mandla 25.6	..	..	204
Rice, Kodo	310.00	..	229.00	206.00	40.00	Mandla 27.2	..	..	205
Rice, Kodo	609.00	..	468.00	189.00	65.00	Mandla 28.8	..	..	206
Rice, Wheat	499.00	84.00	837.00	111.00	97.00	Mandla 28.8	Monday	..	207
Rice, Wheat	..	8.00	257.00	17.00	446.00	Mandla 28.8	..	..	208

VILLAGE DIRECTORY

L.C. No.	Name of village	Total area of the village (in acres)	Amenities available within the villages					
			Educational	Medical	Power Supply	Drinking water	Communication	Post and Telegraph
1	2	3	4	5	6	7	8	9
209	Bijegaon	399.00	..	..	..	W	..	..
210	Jamunia	111.00	..	..	..	W,TK	..	..
211	Nara	737.00	PR (1)	..	..	W,R	..	..
212	Gangora	437.00	PR (1)	..	..	W,R	..	..
213	Kariyagaon	937.00	PR (1)	..	EI	W,R	..	..
214	Diwara	717.00	PR (1)	..	..	W,TK	..	..
215	Bagli	481.00	..	..	..	..	..	..
216	Lafra	1,783.00	PR(1),Mid.S.(1)	..	E,EI	W,R	KR	..
217	Ghatia	789.00	..	..	..	W	KR	..
218	Manga	656.00	PR (1)	..	..	W	..	..
219	Deogaon	863.00	PR (1)	..	..	W,TK	..	..
220	Silgi	2,633.00	PR (1),Mid.S. (1)	..	E,EI	W,TK	KR	..
221	Khari	726.00	PR (1)	..	E,EI	W,TK	..	..
222	Jahar Mau	907.00	PR (1)	..	E,EI,EIN	W	KR	..
223	Pipartola Mal.	324.00	..	..	EI	W	..	..
224	Pipartola Ryt.	105.00	..	..	..	W	..	..
225	Mugdara	1,512.00	PR(1),Mid.S. (1)	..	E,EI,EIN	W,R	..	..
226	Bhatiyatola	232.00	..	..	..	W,NW	..	..
227	Bamhni	2,194.00	PR(1),Mid.S.(1),Sec.S.(1)	H(1),D(1)	..	W	R,PR	PO
228	Barbaspur	233.00	..	..	..	W	PR	..
229	Sunehara Mal.	1,336.00	..	..	..	W	..	..
230	Sunehara Ryt.	382.00	..	..	..	W	..	..
231	Dhenko	1,113.00	PR (1),Mid.S.(1)	..	E,EI	W	..	..
232	Dhaurgaon	645.00	RP (1)	..	E,EI,EIN	W	..	..
233	Tikarwara	868.00	PR (1)	..	..	W	PR	..
234	Tharka	772.00	PR (1)	..	E,EI,EIN	W	PR	..
235	Prempur	851.00	..	..	..	W	PR	..
236	Bhanwarda	314.00	PR (1)	..	..	W	PR,R	..
237	Limarua	1,331.00	PR (1), Mid.S.(1)	MCW (1)	..	W	PR	PO
238	Sumaria Mal.	1,402.00	PR (1)	..	..	W	PR	..
239	Sumaria (F.V.)	250.00	..	..	..	..	..	..
240	Baja	1,056.00	Mid.S. (1)	..	..	W	..	..
241	Boria	960.00	PR (1)	..	..	W	..	..
242	Guwara	1553.00	Mid.S. (1)	..	E,EI	W	PR	..
243	Pondi	578.00	PR (1)	..	E,EI,EIN	W	PR,R	..
244	Petegaon	491.00	PR (1)	..	E,EI,EIN	W	PR	..
245	Malari Chak	294.00	..	..	..	W	KR	..
246	Nandia	835.00	..	..	..	W	PR	..
247	Khapa Kalan	562.00	..	..	..	W	KR	..
248	Mohgaon	1,166.00	..	..	..	W,NW	KR	..
249	Manadei	434.00	Mid.S. (1)	..	..	W,R	PR	..
250	Dhoranala	2,265.00	PR (1)	..	..	W	KR	..
251	Bichua	670.00	Mid.S. (1)	..	..	W	KR	..
252	Keharpur	1,330.00	PR (1)	..	..	W	PR	..
253	Kota Sangwa	3,490.00	PR (1)	..	..	W	..	..
254	Malara	578.00	..	..	..	W	..	..
255	Dungaria	653.00	..	..	..	W	..	..
256	Bahnga	1,274.00	PR (1)	..	..	W	..	..
257	Malpathar (F. V.)	553.00	..	..	..	..	..	..
258	Jargi	1,312.00	..	..	..	W	KR	..
259	Khursipar	1,096.00	..	..	..	W	KR	..
260	Jarga	789.00	..	..	..	W	..	..

MANDLA TAHSIL

Staple Food	Land use (*i.e.* area under different types of land use) in acres: Forest	Irrigated	Un-Irrigated	Culturable waste (*i.e.* pasture and grazing land etc.)	Area not available for cultivation	Nearest town & distance in Kms.	Day of weekly Market, if any, held in village	Remarks including any place of religious, historical or archaeological interest	L.C. No.
10	11	12	13	14	15	16	17	18	1
Rice, Wheat	56.00	..	269.00	64.00	10.00	Mandla 28.8	..	..	209
Rice	..	..	94.00	8.00	9.00	Mandla 11.2	..	..	210
Rice	..	65.00	476.00	144.00	52.00	Mandla 11.2	..	..	211
Rice	..	21.00	327.00	58.00	31.00	Mandla 12.8	..	..	212
Rice	..	48.00	718.00	121.00	50.00	Mandla 14.4	..	..	213
Rice	..	83.00	508.00	67.00	59.00	Mandla 16.0	..	..	214
Rice	..	..	401.00	48.00	32.00	Mandla 17.6	..	..	215
Rice	..	136.00	1,095.00	155.00	397.00	Mandla 27.2	..	..	216
Rice	155.00	..	423.00	170.00	41.00	Mandla 25.6	..	..	217
Rice	247.00	1.00	321.00	59.00	28.00	Mandla 28.8	..	..	218
Rice, Wheat	..	..	689.00	86.00	88.00	Mandla 25.6	..	..	219
Rice, Wheat	274.00	44.00	1,452.00	588.00	275.00	Mandla 25.6	..	..	220
Wheat, Rice	..	..	565.00	138.00	23.00	Mandla 25.6	..	..	221
Wheat, Rice	..	176.00	577.00	35.00	119.00	Mandla 22.4	..	..	222
Wheat, Rice	12.00	..	244.00	9.00	59.00	Mandla 24.0	..	..	223
Wheat, Rice	..	..	63.00	2.00	40.00	Mandla 24.0	..	..	224
Wheat, Rice	20.00	10.00	824.00	23.00	635.00	Mandla 22.4	..	..	225
Wheat, Rice	..	..	116.00	22.00	94.00	Mandla 27.2	..	..	226
Wheat, Rice	..	58.00	1,647.00	161.00	328.00	Mandla 19.2	Saturday	..	227
Wheat, Rice	..	4.00	166.00	32.00	31.00	Mandla 20.8	..	..	228
Wheat, Rice	44.00	..	607.00	77.00	608.00	Mandla 25.6	..	..	229
Wheat, Rice	24.00	..	241.00	5.00	112.00	Mandla 25.6	..	..	230
Wheat, Rice	100.00	819.00	14.00	135.00	45.00	Mandla 25.6	..	..	231
Wheat, Rice	..	10.00	463.00	82.00	90.00	Mandla 27.2	..	..	232
Wheat, Rice	..	5.00	649.00	74.00	140.00	Mandla 25.6	..	..	233
Wheat, Rice	..	3.00	587.00	69.00	113.00	Mandla 25.6	..	..	234
Wheat, Rice	87.00	227.00	459.00	35.00	43.00	Mandla 27.2	..	..	235
Wheat, Rice	..	47.00	173.00	17.00	77.00	Mandla 27.2	..	..	236
Wheat, Rice	..	37.00	932.00	256.00	106.00	Mandla 25.6	Friday	..	237
Rice, Kodo	210.00	..	950.00	184.00	58.00	Mandla 33.6	..	..	238
..	20.00	..	..	230.00	..	Mandla 33.6	..	..	239
Rice, Kodo	22.00	..	571.00	121.00	342.00	Mandla 28.8	..	..	240
Rice, Kodo	..	43.00	378.00	56.00	483.00	Mandla 28.8	..	..	241
Rice, Kodo	..	3.00	996.00	407.00	147.00	Mandla 25.6	..	..	242
Wheat, Rice	..	20.00	388.00	82.00	88.00	Mandla 4.8	..	..	243
Wheat, Rice	..	76.00	286.00	41.00	88.00	Mandla 8.0	..	..	244
Wheat, Rice	8.00	41.00	204.00	25.00	16.00	Mandla 9.6	..	..	245
Wheat, Rice	..	58.00	625.00	59.00	93.00	Mandla 11.2	..	..	246
Kodo	6.00	..	399.00	106.00	51.00	Mandla 3.2	..	..	247
Rice, Kodo	25.00	5.00	815.00	141.00	180.00	Mandla 3.2	..	..	248
Rice, Kodo	44.00	24.00	201.00	1.00	164.00	Mandla 3.2	..	..	249
Rice, Kodo	31.00	3.00	937.00	415.00	879.00	Mandla 3.2	..	..	250
Wheat, Rice	..	1.00	400.00	128.00	141.00	Mandla 9.6	..	..	251
Rice, Wheat	..	74.00	916.00	113.00	227.00	Mandla 8.0	..	..	252
Kodo	14.00	..	1,472.00	687.00	1,317.00	Mandla 14.4	..	..	253
Rice	5.00	3.00	364.00	43.00	163.00	Mandla 12.8	..	..	254
Kodo	13.00	1.00	281.00	107.00	251.00	Mandla 9.6	..	..	255
Rice	164.00	2.00	749.00	94.00	265.00	Mandla 11.2	..	..	256
..	223.00	..	..	330.00	..	Mandla 14.4	..	..	257
Maize, Kodo	27.00	..	824.00	349.00	112.00	Mandla 24.0	..	..	258
..	8.00	..	701.00	309.00	78.00	Mandla 22.4	..	..	259
Maize, Kodo	44.00	..	410.00	81.00	254.00	Mandla 24.0	..	..	260

VILLAGE DIRECTORY

L.C. No.	Name of village	Total area of the village (in acres)	Amenities available within the villages					
			Educational	Medical	Power Supply	Drinking water	Communication	Post and Telegraph
1	2	3	4	5	6	7	8	9
261	Kuteli	1,013.00	..	..	..	W	KR	..
262	Badhar	1,597.00	PR (1)	..	..	W	..	..
263	Machharia Ryt.	658.00	PR (1)	..	..	W	KR	..
264	Pondi	1,097.00	..	..	..	W	..	..
265	Sankuhi (Silpuri)	924.00	..	..	..	R	..	..
266	Bujbujia (F. V.)	629.00	..	..	..	NW	..	..
267	Silpura	643.00	..	..	..	NW	..	..
268	Kudadeori Ryt.	342.00	..	..	..	W	..	..
269	Surangdeori	1,319.00	..	..	..	R	..	..
270	Imligohan	528.00	PR (1)	..	..	W	PR	..
271	Bhurkalkhapa Ryt.	493.00	..	..	..	NW	..	..
272	Khairi	858.00	..	..	..	W	..	..
273	Madai Ryt.	472.00	..	..	..	NW	..	..
274	Madai Jar	612.00	..	..	..	NW	..	..
275	Fulsagar	889.00	PR (1)	..	..	W,TK,NW	PR	..
276	Sagar	1,111.00	PR (1), Mid.S. (1)	PHC (1)	..	W,TK,NW	PR	PO
277	Bamhori	297.00	..	..	..	W	PR	..
278	Padaria Ryt.	774.00	..	..	..	NW	..	..
279	Bijadandi (F. V.)	427.00	..	..	..	..	..	..
280	Sakari Jar	717.00	..	..	..	W,NW	..	..
281	Tindni	471.00	PR (1)	..	..	W	PR	..
282	Ganjipur	483.00	..	..	..	W	PR	..
283	Salhe Danda	1,635.00	PR (1)	..	..	W	..	..
284	Pondi	312.00	..	..	..	W	..	..
285	Thonda	660.00	..	..	..	W	..	..
286	Surajpura	1,354.00	..	..	..	W	..	..
287	Ahmadpur	1,114.00	PR (1)	..	..	W	..	..
288	Bhainsadah (F. V.)	596.00	..	..	..	..	..	..
289	Ghagha	1,132.00	PR (1)	..	..	W,R	..	..
290	Jujhari	401.00	..	..	..	W	PR	..
291	Jujhari Ryt.	34.00	..	..	..	..	..	..
292	Babaiha Ryt.	347.00	..	..	..	W	PR	..
293	Guwari	735.00	PR (1)	..	..	W	PR	..
294	Khalwara	608.00	..	..	..	W	PR	..
295	Khari	616.00	..	..	..	W	PR	..
296	Kosamdongri	173.00	..	..	..	W	..	..
297	Dalkaberpani (F. V.)	412.00	..	..	..	..	..	..
298	Lawar Mal	318.00	..	..	..	W	..	..
299	Umaria	846.00	..	..	..	W	..	..
300	Khalwara (F. V.)	452.00	..	..	..	..	..	..
301	Bakchhera Gondi	718.00	..	..	..	W	PR	..
302	Bakori	849.00	PR (1)	..	..	W	PR	..
303	Khuksar	1,151.00	..	..	..	W	..	..
304	Lawar Ryt.	169.00	..	..	..	O	..	..
305	Dungaria (F. V.)	659.00	..	..	..	..	..	..
306	Ludhiya	285.00	..	..	..	W	..	..
307	Paijwara	729.00	..	..	..	W	..	..
308	Baniyatara	267.00	..	..	..	W	..	..
309	Tikaria	477.00	PR (1)	..	..	W	..	..
310	Katangi	670.00	PR (1)	..	..	W	..	..
311	Kanhar	418.00	..	..	..	W	..	..
312	Jamunpani	891.00	..	..	..	W	..	..

MANDLA TAHSIL

Staple Food	Land use (*i.e.* area under different types of land use) in acres: Forest	Irrigated	Un-Irrigated	Culturable waste (*i.e.* pasture and grazing land etc.)	Area not available for cultivation	Nearest town & distance in Kms.	Day of weekly Market, if any, held in village	Remarks including any place of religious, historical or archaeological interest	L.C. No.
10	11	12	13	14	15	16	17	18	1
Maize, Kodo	38.00	..	708.00	145.00	122.00	Mandla 25.6	..	..	261
Maize, Kodo	..	..	963.00	339.00	295.00	Mandla 19.2	..	..	262
Maize, Kodo	153.00	..	326.00	157.00	22.00	Mandla 19.2	..	..	263
Maize, Kodo	561.00	..	247.00	160.00	129.00	Mandla 16.0	..	..	264
Wheat, Rice	39.00	1.00	397.00	96.00	391.00	Mandla 17.6	..	..	265
Rice, Wheat	299.00	..	..	330.00	..	Mandla 19.2	..	..	266
Rice, Wheat	..	..	441.00	81.00	121.00	Mandla 12.8	..	..	267
Rice, Wheat	..	..	217.00	8.00	117.00	Mandla 14.4	..	..	268
Rice, Wheat	135.00	13.00	558.00	117.00	496.00	Mandla 12.8	..	..	269
Rice, Wheat	..	..	414.00	47.00	67.00	Mandla 12.8	..	..	270
Rice, Wheat	2.00	..	275.00	50.00	166.00	Mandla 12.8	..	..	271
Rice, Wheat	..	..	358.00	238.00	262.00	Mandla 12.8	..	..	272
Rice, Wheat	..	..	212.00	..	260.00	Mandla 12.8	..	..	273
Rice, Wheat	..	..	341.00	107.00	164.00	Mandla 14.4	..	..	274
Rice, Wheat	120.00	2.00	580.00	53.00	134.00	Mandla 14.4	..	..	275
Rice, Kodo	7.00	3.00	795.00	114.00	192.00	Mandla 17.6	..	..	276
Rice, Kodo	..	..	105.00	23.00	169.00	Mandla 17.6	..	..	277
Rice, Kodo	58.00	..	434.09	148.00	134.00	Mandla 14.4	..	..	278
.	255.00	..	..	.	172.00	Mandla 16.0	..	..	279
Rice, Kodo	219.00	..	340.00	49.00	109.00	Mandla 9.6	..	..	280
Rice, Kodo	205.00	..	222.00	18.00	26.00	Mandla 9.6	..	..	281
Rice, Kodo	83.00	..	161.00	207.00	32.00	Mandla 6.4	..	..	282
Rice, Kodo	24.00	..	926.00	48.00	637.00	Mandla 38.4	..	..	283
Rice, Kodo	..	..	192.00	32.00	88.00	Mandla 41.6	..	..	284
Rice, Kodo	1.00	..	323.00	33.00	303.00	Mandla 35.2	..	..	285
Rice, Kodo	..	..	713.00	165.00	476.00	Mandla 36.8	..	..	286
Rice, Kodo	28.00	1.00	526.00	279.00	280.00	Mandla 32.0	..	..	287
..	396.00	..	..	200.00	..	Mandla 19.2	..	..	288
Rice, Kodo	130.00	2.00	726.00	121.00	153.00	Mandla 28.8	..	..	289
Rice, Kodo	34.00	..	295.00	32.00	40.00	Mandla 30.4	..	..	290
..	..	..	30.00	..	4.00	Mandla 20.0	..	..	291
Rice, Kodo	51.00	..	225.00	24.00	47.00	Mandla 28.8	..	..	292
Rice, Kodo	269.00	2.00	349.00	19.00	96.00	Mandla 25.6	..	..	293
Rice, Kodo	227.00	..	266.00	73.00	42.00	Mandla 24.0	..	..	294
Rice, Kodo	188.00	..	285.00	126.00	17.00	Mandla 32.0	..	..	295
Rice, Kodo	1.00	..	121.00	10.00	41.00	Mandla 24.0	..	..	296
..	272.00	..	..	140.00	..	Mandla 24.0	..	..	297
Rice, Kodo	19.00	..	233.00	36.00	30.00	Mandla 22.4	..	..	298
Rice, Kodo	75.00	..	368.00	71.00	332.00	Mandla 22.4	..	..	299
..	352.00	..	..	100.00	..	Mandla 24.0	..	..	300
Rice, Kodo	..	1.00	454.00	76.00	187.00	Mandla 17.6	..	..	301
Rice, Kodo	67.00	63.00	506.00	139.00	74.00	Mandla 20.8	..	..	302
Rice, Kodo	18.00	..	530.00	200.00	403.00	Mandla 22.4	..	..	303
Rice, Kodo	8.00	..	113.00	34.00	14.00	Mandla 22.4	..	..	304
..	548.00	..	..	111.00	..	Mandla 25.6	..	..	305
Rice, Wheat	60.00	2.00	157.00	50.00	16.00	Mandla 8.0	..	..	306
Rice, Wheat	..	2.00	316.00	135.00	276.00	Mandla 8.0	..	..	307
Rice, Wheat	37.00	1.00	198.00	12.00	19.00	Mandla 8.0	..	..	308
Rice, Wheat	..	1.00	401.00	47.00	28.00	Mandla 12.8	..	..	309
Rice, Wheat	98.00	2.00	471.00	71.00	28.00	Mandla 9.6	..	..	310
Rice, Wheat	52.00	..	289.00	58.00	19.00	Mandla 11.2	..	..	311
Rice, Wheat	487.00	..	184.00	201.00	19.00	Mandla 8.0	..	..	312

VILLAGE DIRECTORY

L.C. No.	Name of village	Total area of the village (in acres)	Amenities available within the villages					
			Educational	Medical	Power Supply	Drinking water	Communication	Post and Telegraph
1	2	3	4	5	6	7	8	9
313	Deori	1,271.00	..	..	..	W	..	..
314	Kathautia	903.00	..	..	..	W	..	..
315	Mohania Patpara	2,056.00	PR (1)	..	..	W,R	PR	..
316	Mirandgarh	438.00	..	..	..	W	PR	..
317	Simaria	590.00	..	..	..	W,R	..	..
318	Bhandartal	324.00	..	..	..	W	..	..
319	Chargaon	581.00	..	..	..	W	..	..
320	Kindri	759.00	PR (1)	D (1)	..	W	PR	..
321	Mawai Jar	1,685.00	..	..	..	W	..	..
322	Bakchheradona	1,329.00	PR (1)	..	..	W	PR	..
323	Dhangaon Mal.	468.00	..	..	..	W	..	..
324	Dhangaon Ryt.	269.00	..	..	..	W	..	..
325	Silpuri *alias* Chhapri Ryt.	753.00	PR (1)	..	..	W	PR	..
326	Simaria Mal.	955.00	..	..	..	W	..	..
327	Khamaria	625.00	PR (1)	..	..	W	PR	..
328	Patpara Mal.	362.00	..	..	..	R	..	..
329	Patpara Ryt.	705.00	..	..	..	W	PR	..
330	Tilaipani	395.00	..	..	..	W	KR	..
331	Khirahni	602.00	PR (1)	..	..	W,R	..	..
332	Ramnagar	1,193.00	PR(1),Mid.S.(1),Sec.S.(1)	F.C (1)	..	W,R	KR	PO
333	Kuparia (F.V.)	633.00	..	..	..	W	..	..
334	Gupangi	742.00	..	..	..	W,R	..	..
335	Visanpura Ryt.	413.00	PR (1)	..	..	W	..	..
336	Nakawal	763.00	PR (1)	..	..	W	..	..
337	Dhutka	924.00	..	..	..	W	..	..
338	Dariagondi	288.00	..	..	..	W	..	..
339	Gurarkheda	845.00	..	..	..	R	KR	..
340	Mungli	1,105.00	..	..	..	W,NW	..	..
341	Guda Anjania	1,421.00	PR (1)	..	..	W	KR	..
342	Madhpuri	731.00	Mid.S.(1)	..	..	W,R	KR	PO
343	Kosamghat	1,109.00	PR (1)	..	..	W,TK	..	..
344	Khairi	1,135.00	PR (1)	..	EI	TK,WR	KR	..
345	Amanala	1,509.00	..	..	EI	NW,R	PR	..
346	Barbaspur	861.00	..	..	..	W	PR	..
347	Gorimati	873.00	..	..	..	W	PR	..
348	Khudia	1,438.00	PR (1)	..	EI	W	..	..
349	Deoridadar	436.00	..	..	EI	W	..	..
350	Juna Mandla	421.00	..	..	..	R	PR	..
351	Binaika	4,514.00	PR (1)	..	EI	W	PR	PO
352	Jantipur	995.00	PR (1)	..	..	W	PR	..
353	Gonjhi Ryt.	630.00	..	..	..	R	PR	..
354	Gonjhi Mal.	589.00	PR (1)	..	..	W,R	PR	..
355	Chatuwa Mal.	843.00	..	..	..	W,NW	PR	..
356	Semar Khapa	538.00	..	..	E,EI	W	PR	..
357	Achli	446.00	PR (1), Mid.S.(1)	..	EI	W,NW	PR	..
358	Deodara	524.00	..	..	..	W,R	PR	..
359	Katra	345.00	PR (1)	..	..	W	PR	PO
360	Binjhia	484.00	PR (1)	..	..	W	PR	..
361	Lalipur	417.00	..	..	..	W	PR	..
362	Rambag	476.00	PR (1)	..	..	W,R	PR	..
363	Purwa	330.00	PR (1), Mid.S. (1)	..	EI	W,R	PR	PO
364	Korgaon	957.00	PR (1)	..	EI	W,TK	PR	..

MANDLA TAHSIL

Staple Food	Land use (*i.e.* area under different types of land use) in acres					Nearest town & distance in Kms.	Day of weekly Market, if any, held in village	Remarks including any place of religious, historical or archaeological interest	L.C. No.
	Forest	Irrigated	Un-Irrigated	Culturable waste (*i.e.* pasture and grazing land etc.)	Area not available for cultivation				
10	11	12	13	14	15	16	17	18	1
Rice, Wheat	731.00	..	414.00	99.00	27.00	Mandla 8.0	..	..	313
Rice,	437.00	..	329.00	104.00	33.00	Mandla 38.4	..	..	314
Rice,	159.00	27.00	1,062.00	633.00	175.00	Mandla 35.2	..	..	315
Rice,	39.00	..	293.00	43.00	63.00	Mandla 36.8	..	..	316
Rice	207.00	..	265.00	104.00	14.00	Mandla 35.2	..	..	317
Rice	26.00	..	137.00	62.00	99.00	Mandla 35.2	..	..	318
Rice	149.00	..	376.00	43.00	13.00	Mandla 35.2	..	..	319
Rice	132.00	..	419.00	125.00	83.00	Mandla 32.0	..	..	320
Rice Kodo	645.00	..	642.00	349.00	49.00	Mahdla 22.4	..	..	321
Rice, Kodo	115.00	4.00	918.00	169.00	123.00	Mandla 17.6	..	..	322
Rice, Kodo	126.00	..	290.00	43.00	9.00	Mandla 19.2	..	..	323
Rice, Kodo	38.00	..	192.00	5.00	34.00	Mandla 20.8	..	..	324
Rice, Kodo	178.00	2.00	478.00	33.00	62.00	Mandla 16.0	..	..	325
Rice, Kodo	252.00	..	419.00	268.00	16.00	Mandla 11.2	..	..	326
Rice, Kodo	118.00	..	405.00	71.00	31.00	Mandla 9.6	..	..	327
Rice, Kodo	62.00	1.00	175.00	81.00	43.00	Mandla 12.8	..	..	328
Rice, Kodo	104.00	1.00	371.00	69.00	160.00	Mandla 11.2	..	..	329
Rice, Kodo	6.00	2.00	315.00	49.00	23.00	Mandla 12.8	..	..	330
Wheat, Rice	42.00	8.00	457.00	21.00	74.00	Mandla 16.0	..	..	331
Wheat, Rice	70.00	49.00	721.00	143.00	210.00	Mandla 16.0	Tuesday	..	332
Wheat, Rice	33.00	..	..	600.00	..	Mandla 15.0	..	..	333
Wheat, Rice	..	..	83.00	33.00	626.00	Mandla 25.6	..	..	334
Rice, Wheat	32.00	8.00	355.00	10.00	8.00	Mandla 22.4	..	..	335
Rice, Wheat	..	58.00	314.00	149.00	242.00	Mandla 24.0	..	..	336
Rice, Wheat	3.00	4.00	191.00	47.00	679.00	Mandla 25.6	..	..	337
Rice, Wheat	225.00	..	33.00	25.00	5.00	Mandla 25.6	..	..	338
Rice, Wheat	384.00	8.00	349.00	1.00	103.00	Mandla 20.8	..	..	339
Rice, Wheat	662.00	23.00	281.00	37.00	102.00	Mandla 17.6	..	..	340
Rice, Wheat	585.00	1.00	743.00	41.00	51.00	Mandla 16.0	..	..	341
Rice, Wheat	46.00	21.00	512.00	70.00	82.00	Mandla 12.8	..	..	342
Rice, Wheat	..	1.00	375.00	72.00	661.00	Mandla 16.0	..	..	343
Wheat, Rice	59.00	6.00	294.00	540.00	236.00	Mandla 2.4	..	..	344
Wheat, Rice	..	1.00	884.00	339.00	285.00	Mandla 1.6	..	..	345
Wheat, Rice	1.00	..	418.00	254.00	188.00	Mandla 8.0	..	..	346
Wheat, Rice	9.00	..	181.00	392.00	296.00	Mandla 9.6	..	..	347
Wheat, Rice	397.00	7.00	660.00	233.00	141.00	Mandla 4.8	..	..	348
Wheat, Rice	120.00	1.00	260.00	11.00	44.00	Mandla 6.4	..	..	349
Wheat, Rice	44.00	18.00	249.00	45.00	65.00	Mandla 8.0	..	..	350
Wheat, Rice	2,070.00	1.00	1,515.00	351.00	577.00	Mandla 4.0	..	..	351
Wheat, Rice	146.00	..	638.00	127.00	84.00	Mandla 6.4	..	..	352
Wheat, Rice	..	..	139.00	310.00	181.00	Mandla 4.8	..	..	353
Wheat, Rice	..	27.00	338.00	58.00	166.00	Mandla 3.0	..	..	354
Wheat, Rice	..	..	362.00	137.00	344.00	Mandla 7.0	..	..	355
Wheat, Rice	..	8.00	487.00	12.00	31.00	Mandla 7.0	..	..	356
Wheat, Rice	..	4.00	334.00	84.00	24.00	Mandla 7.0	..	..	357
Wheat, Rice	..	2.00	395.00	115.00	12.00	Mandla 1.0	..	..	358
Wheat, Rice	..	1.00	281.00	40.00	23.00	Mandla 3.0	..	..	359
Wheat, Rice	..	8.00	423.00	30.00	23.00	Mandla 2.0	..	..	360
Rice	..	17.00	388.00	5.00	7.00	Mandla 2.4	..	..	361
Rice	..	113.00	208.00	48.00	107.00	Mandla 1.0	..	..	362
Rice	..	24.00	181.00	43.00	82.00	Mandla 3.0	..	..	363
Rice	..	63.00	678.00	148.00	68.00	Mandla 5.0	..	..	364

VILLAGE DIRECTORY

L.C. No.	Name of village	Total area of the village (in acres)	Amenities available within the villages					
			Educational	Medical	Power Supply	Drinking water	Communication	Post and Telegraph
1	2	3	4	5	6	7	8	9
365	Sakwah	286.00	PR (1)	..	EI	W,R	PR	..
366	Khaddeori	521.00	..	..	..	R	PR	..
367	Piparpani	746.00	PR (1)	..	EI	W,R	PR	..
368	Bhapsa	1,371.00	PR (1)	..	EI	W,R	PR	..
369	Semarkhapa	303.00	..	..	..	W	PR	..
370	Padmi	582.00	PR (1)	..	..	W	PR	..
371	Niwargaon	334.00	..	..	..	W	PR	..
372	Jamkhar	248.00	..	..	..	NW	PR	..
373	Kudwan	355.00	PR (1)	..	..	TK,W	PR	..
374	Nayegaon	127.00	..	..	..	NW,W	PR	..
375	Hirdenagar	1,466.00	PR (2), Mid.S. (2), Sec.S.(1)	D (1)	E,EI	R,TK	PR	PO
376	Bakaura	263.00	PR (1)	..	..	W,TK	PR	..
377	Khaddeora	540.00	PR (1)	..	..	R	PR	..
378	Amgawan	877.00	PR (1)	..	..	R	PR	..
379	Murramkhap	201.00	Mid.S.(1)	..	..	TK,W	PR	..
380	Oghat Khapri	400.00	PR (1)	..	..	W	PR	..
381	Ghughra	719.00	PR (1)	..	..	W	PR	..
382	Surajpur	412.00	..	..	..	W	..	..
383	Khaguwa	404.00	PR (1)	..	..	W	..	..
384	Bargawan	283.00	PR (1)	..	..	W	..	..
385	Suktara	396.00	Mid.S. (1)	..	..	W	PR	PO
386	Kanhari	529.00	PR (1)	..	..	W	PR	..
387	Madhopur	2,014.00	PR(1), Mid.S. (1), Sec.S. (1)	..	..	W,R	PR	PO
388	Jagnathar	605.00	PR (1)	..	..	W,R	..	..
389	Chhirpani Mal.	757.00	..	..	..	W,R	..	..
390	Chhirpani Jar	541.00	..	..	..	..	..	..
391	Nareni Mal.	953.00	PR (1)	..	..	R,W	PR	..
392	Nareni Jar	667.00	PR (1)	..	..	R,W	PR	..
393	Dungaria	1,300.00	..	..	..	W	..	..
394	Harrabhat Jar	152.00	..	..	..	W	..	..
395	Harrabhat Mal.	785.00	PR (1)	..	..	W	..	..
396	Imalia Mal.	348.00	..	..	..	W	..	..
397	Imalia Ryt.	166.00	..	..	..	W	..	..
398	Dudka	584.00	..	..	..	W	..	..
399	Bhawa Mal.	384.00	PR (1)	..	..	W	..	..
400	Bhawa Jar	718.00	..	..	..	W	..	..
401	Lutiya	499.00	..	..	..	W	..	..
402	Mohgaon	497.00	..	..	..	W	..	..
403	Kharrajhar	415.00	..	..	..	W	..	..
404	Saliwada Mal.	341.00	..	..	..	W	..	..
405	Saliwada Ryt.	220.00	..	..	..	W	..	..
406	Chandwara	1,805.00	PR (1)	..	..	W	..	PO
407	Palehra	838.00	PR (1)	..	..	W	..	..
408	Jhinala (F.V.)	1,132.00	..	..	..	..	..	..
409	Padari Ryt.	1,059.00	PR (1)	..	..	W,R	..	..
410	Chaugan Ryt.	1,766.00	PR (1)	..	..	W,R	..	..
411	Basania	433.00	..	..	..	R,W	..	..
412	Nidhani	981.00	PR (1)	..	..	W	..	..
413	Suntikri	365.00	..	..	..	W	..	..
414	Bilgaon	410.00	Mid.S.(1)	..	..	W	..	..
415	Harratikri	2,049.00	PR (1)	..	..	W	..	..
416	Guhdar	654.00	..	..	.	W	..	..

MANDLA TAHSIL

Staple Food	Land use (*i.e.* area under different types of land use) in acres: Forest	Irrigated	Un-Irrigated	Culturable waste (*i.e.* pasture and grazing land etc.)	Area not available for cultivation	Nearest town & distance in Kms.	Day of weekly Market, if any, held in village	Remarks including any place of religious, historical or archaeological interest	L.C. No.
10	11	12	13	14	15	16	17	18	1
Rice	..	35.00	147.00	58.00	46.00	Mandla 2.0	..	..	365
Rice	..	15.00	407.00	41.00	58.00	Mandla 7.0	..	..	366
Rice	..	114.00	489.00	64.00	79.00	Mandla 6.0	..	..	367
Rice	..	133.00	849.00	165.00	224.00	Mandla 6.0	..	..	368
Rice	..	2.00	248.00	32.00	21.00	Mandla 5.0	..	..	369
Rice	..	..	426.00	92.00	64.00	Mandla 8.0	..	..	370
Rice	..	17.00	195.00	81.00	41.00	Mandla 3.0	..	..	371
Rice, Wheat	..	..	129.00	3.00	116.00	Mandla 15.0	..	..	372
Wheat, Rice	..	..	221.00	11.00	123.00	Mandla 16.0	..	..	373
Wheat, Rice	..	..	63.00	60.00	4.00	Mandla 16.0	..	..	374
Rice, Wheat	..	116.00	928.00	180.00	242.00	Mandla 14.0	Sunday	..	375
Rice, Wheat	..	..	203.00	51.00	9.00	Mandla 18.0	Wednesday	..	376
Wheat, Rice	..	1.00	408.00	70.00	61.00	Mandla 8.0	..	..	377
Wheat, Rice	..	1.00	635.00	128.00	113.00	Mandla 9.6	..	..	378
Wheat, Rice	..	1.00	148.00	15.00	37.00	Mandla 9.6	..	..	379
Wheat, Rice	..	1.00	313.00	47.00	39.00	Mandla 9.6	..	..	380
Wheat, Rice	49.00	9.00	507.00	76.00	78.00	Mandla 7.0	..	..	381
Wheat, Rice	126.00	..	264.00	11.00	11.00	Mandla 15.0	..	..	382
Wheat, Rice	..	2.00	290.00	3.00	109.00	Mandla 13.0	..	..	383
Wheat, Rice	..	1.00	199.00	4.00	79.00	Mandla 10.0	..	..	384
Wheat, Rice	..	46.00	294.00	31.00	25.00	Mandla 10.0	..	..	385
Wheat, Rice	6.00	86.00	342.00	13.00	82.00	Mandla 10.0	..	..	386
Wheat, Rice	..	86.00	1,160.00	224.00	544.00	Mandla 22.0	Thursday	..	387
Wheat, Rice	..	42.00	431.00	62.00	70.00	Mandla 24.0	..	..	388
Wheat, Rice	141.00	..	244.00	245.00	127.00	Mandla 24.0	..	..	389
Wheat, Rice	..	..	..	..	541.00	Mandla 38.4	..	..	390
Wheat, Rice	231.00	14.00	473.00	186.00	49.00	Mandla 24.0	..	..	391
Wheat, Rice	123.00	8.00	349.00	153.00	34.00	Mandla 25.0	..	..	392
Wheat, Rice	765.00	..	450.00	73.00	12.00	Mandla 23.0	..	..	393
Wheat, Kodo	..	..	57.00	94.00	1.00	Mandla 23.0	..	..	394
Wheat, Rice	106.00	..	407.00	230.00	42.00	Mandla 23.0	..	..	395
Wheat, Rice	65.00	..	220.00	50.00	13.00	Mandla 25.0	..	..	396
Kodo, Rice	..	..	142.00	3.00	21.00	Mandla 25.0	..	..	397
Kodo, Rice	208.00	..	291.00	20.00	65.00	Mandla 25.0	..	..	398
Kodo, Rice	23.00	..	285.00	65.00	11.00	Mandla 25.0	..	..	399
Kodo, Rice	140.00	..	412.00	136.00	30.00	Mandla 25.0	..	..	400
Kodo, Rice	..	..	307.00	180.00	12.00	Mandla 26.0	..	..	401
Kodo, Rice	326.00	..	152.00	5.00	14.00	Mandla 26.0	..	..	402
Kodo, Rice	230.00	..	158.00	18.00	9.00	Mandla 27.0	..	..	403
Kodo, Rice	7.00	4.00	267.00	28.00	35.00	Mandla 18.0	..	..	404
Rice, Kodo	4.00	3.00	167.00	4.00	42.00	Mandla 18.0	..	..	405
Rice, Kodo	655.00	42.00	597.00	308.00	203.00	Mandla 25.6	..	..	406
Rice, Kodo	55.00	8.00	732.00	8.00	35.00	Mandla 28.8	..	..	407
Wheat, Rice	532.00	..	..	600.00	..	Mandla 15.0	..	..	408
Kodo, Rice	146.00	13.00	676.00	78.00	146.00	Mandla 22.4	..	..	409
Kodo, Rice	82.00	1.00	1,503.00	113.00	67.00	Mandla 17.6	..	..	410
Rice, Wheat	17.00	7.00	277.00	2.00	130.00	Mandla 19.0	..	..	411
Rice, Wheat	6.00	3.00	535.00	27.00	410.00	Mandla 32.0	..	..	412
Maize, Rice	..	10.00	289.00	54.00	12.00	Mandla 35.2	..	..	413
Maize, Rice	..	70.00	221.00	51.00	68.00	Mandla 33.6	..	..	414
Maize, Rice	209.00	2.00	861.00	328.00	649.00	Mandla 36.8	..	..	415
Maize, Rice	56.00	..	305.00	47.00	246.00	Mandla 38.4	..	..	416

VILLAGE DIRECTORY

L.C. No.	Name of village	Total area of the village (in acres)	Amenities available within the villages					
			Educational	Medical	Power Supply	Drinking water	Communication	Post and Telegraph
1	2	3	4	5	6	7	8	9
417	Kudopani	1,509.00	PR (1)	..	..	W,NW	..	..
418	Kasota	503.00	PR (1)	..	..	NW,W	..	..
419	Munu *alias* Manori	683.00	PR (1), Mid.S. (1)	D (1)	..	TK,W	KR	PO
420	Barwari	394.00	..	..	..	TK,W	.	..
421	*Piparia Ryt.*	*1,002.00*	*PR (1)*	..	..	*W,TK*	..	..
422	Machla	1,104.00	PR (1)	..	..	TK,W	..	..
423	Mircha Khairo (F.V.)	550.00	..	..	..	W	..	..
424	Sudgaon	1,283.00	PR (1)	..	..	NW,W	KR	..
425	Deogaon	1,183.00	PR (1)	..	..	NW,W	PR	PO
426	Saliwada	756.00	..	..	..	NW,W	PR	..
427	Baniatara	1,342.00	PR (1)	..	..	W	..	..
428	Raigaon	936.00	..	..	..	R	PR	..
429	Gorakhpur	417.00	..	..	..	W	..	..
430	Simaia (F.V.)	328.00	..	..	..	W	..	..
431	Khamaria	1,088.00	..	..	..	W	..	..
432	Umaria Ryt.	1,048.00	PR (1)	..	..	W	..	..
433	Singarpur	1,039.00	PR (1), Mid.S. (1)	D (1)	..	R,W	KR	PO
434	Dongargaon	1,384.00	PR (1)	..	..	R,W	KR	..
435	Kanchangaon	919.00	..	..	..	R	..	..
436	Khairi	364.00	..	..	..	NW,W	..	..
437	Linga Mal.	935.00	PR (1)	..	..	R,W	PR	..
438	Harduwa	547.00	PR (1)	..	..	W	PR	..
439	Jhalpani	609.00	..	..	..	W	KR	..
440	Jhalpani (F.V.)	332.00	..	..	..	W	PR	..
441	Pondi Ryt.	336.00	Mid. S. (1)	..	..	NW,W	PR	..
442	Linga Ryt.	435.00	PR (1)	..	..	NW,W	PR	PO
443	Manot Jar	597.00	..	..	..	R,W	PR	..
444	Mohgaon Chak	226.00	..	..	..	W	PR	..
445	Pondi Mal, *alias* Bhaditola	511.00	..	..	..	W	PR	..
446	Mohgaon Ryt.	579.00	..	..	..	W	PR	..
447	Piparpani	560.00	PR (1)	..	..	W	..	..
448	Kudopani	470.00	..	..	..	W	..	..
449	Singarpur	1,281.00	PR (1)	..	..	W	..	..
450	Salaiya	1,481.00	..	..	..	W	..	..
451	Tikraberpani	962·00	..	..	..	W	..	..
452	Khairi	539.00	..	..	..	W	..	..
453	Patpar Singarpur	562.00	PR (1)	..	..	W	..	..
454	Mudadih Mal.	410.00	..	..	..	W	..	..
455	Mudadih Ryt.	518.00	..	..	..	W	..	..
456	Silpuri	789.00	..	..	..	W	..	..
457	Umardih	864.00	..	..	..	W	..	..
458	Dhangaon	863.00	..	..	..	W	..	..
459	Rampuri	689.00	..	..	..	W	..	..
460	Dupta	1,258.00	PR (1)	..	..	W	..	..
461	Odhari	1,017.00	PR (1)	..	..	W	..	..
462	Bilgarha Ryt.	668.00	PR (1)	..	..	W	..	..
463	Bilgarha Mal.	507.00	..	..	..	W	..	..
464	Deori	722.00	..	..	..	W	..	..
465	Kauwa Dongri	1,049.00	PR (1)	..	..	W	..	..
466	Jaranga (F.V.)	340.00	..	..	..	W	PR	..
467	Sakri	263.00	..	..	..	W	..	..
468	*Khairi Ryt.*	621.00	..	..	..	W	..	..

MANDLA TAHSIL

Staple Food	Land use (*i.e.* area under different types of land use) in acres: Forest	Irrigated	Un-Irrigated	Culturable waste (*i.e.* pasture and grazing land etc.)	Area not available for cultivation	Nearest town & distance in Kms.	Day of weekly Market, if any, held in village	Remarks including any place of religious, historical or archaeological interest	L.C. No.
10	11	12	13	14	15	16	17	18	1
Maize, Rice	158.00	8.00	819.00	348.00	176.00	Mandla 32.0	..	..	417
Maize, Rice	25.00	22.00	278.00	131.00	47.00	Mandla 33.6	..	..	418
Rice, Maize	13.00	1.00	532.00	104.00	33.00	Mandla 33.6	..	..	419
Rice, Wheat	92.00	..	124.00	95.00	83.00	Mandla 35.2	..	..	420
Rice, Wheat	..	1.00	834.00	49.00	118.00	Mandla 36.8	..	..	421
Wheat, Rice	28.00	1.00	880.00	65.00	130.00	Mandla 38.4	..	..	422
Wheat, Rice	150.00	..	..	400.00	..	Mandla 40.0	..	..	423
Wheat, Rice	74.00	10.00	896.00	126.00	177.00	Mandla 40.0	..	..	424
Wheat, Rice	132.00	10.00	638.00	228.00	175.00	Mandla 32.0	..	..	425
Wheat, Rice	17.00	32.00	443.00	118.00	146.00	Mandla 33.6	..	..	426
Wheat, Rice	19.00	12.00	483.00	172.00	656.00	Mandla 35.2	..	..	427
Maize, Rice	216.00	5.00	464.00	36·00	215.00	Mandla 36.8	..	..	428
Maize, Rice	11.00	..	375.00	..	31.00	Mandla 40.0	..	..	429
Wheat, Rice	178.00	..	..	150.00	..	Mandla 41.0	..	..	430
Kodo, Rice	357.00	4.00	656.00	8.00	63.00	Mandla 38.0	..	..	431
Maize, Rice	1.00	..	876.00	..	171.00	Mandla 36.0	..	..	432
Maize, Kodo	..	..	783.00	..	256.00	Mandla 37.0	Saturday	..	433
Wheat, Rice	69.00	2.00	750.00	4.00	559.00	Mandla 35.0	..	..	434
Rice, Wheat	197.00	..	289.00	28.00	405.00	Mandla 34.0	..	..	435
Kodo, Kutki	13.00	..	285.00	45.00	21.00	Mandla 32.0	..	..	436
Rice, Wheat	316.00	..	398.00	59.00	162.00	Mandla 27.2	..	..	437
Rice, Wheat	..	..	359.00	33.00	155.00	Mandla 27.2	..	..	438
Rice, Wheat	..	..	304.00	20.00	285.00	Mandla 27.2	..	..	439
Kodo, Kutki	132.00	..	..	200.00	..	Mandla 16.0	..	..	340
Kodo, Maize	10.00	..	250.00	15.00	61.00	Mandla 25.6	..	..	441
Kodo, Maize	15.00	..	348.00	26.00	46.00	Mandla 25.6	Friday	..	442
Rice, Maize	92.00	10.00	369.00	32.00	94.00	Mandla 25.6	..	..	443
Rice, Kodo	..	1.00	212.00	6.00	7.00	Mandla 27.2	..	..	444
Rice, Maize	50.00	4.00	308.00	91.00	58.00	Mandla 25.6	..	..	445
Rice, Kodo	117.00	3.00	308.00	19.00	132.00	Mandla 27.2	..	..	446
Kodo, Maize	49.00	..	232.00	29.00	250.00	Mandla 32.0	..	..	447
Rice, Maize	48.00	..	283.00	73.00	66.00	Mandla 29.0	..	..	448
Maize, Rice	25.00	..	600.00	275.00	381.00	Mandla 36.0	..	..	449
Rice, Kodo	1.00	..	623.00	181.00	676.00	Mandla 31.0	..	..	450
Rice, Codo	375.00	..	476.00	99.00	12.00	Mandla 27.0	..	..	451
Rice, Maize	..	..	293.00	55.00	191.00	Mandla 34.0	..	..	452
Rice, Kodo	1.00	..	418.00	56.00	87.00	Mandla 22.0	..	..	453
Rice, Maize	4.00	..	286.00	58.00	62.00	Mandla 22.0	..	..	454
Rice, Kodo	87.00	..	340.00	61.00	30.00	Mandla 22.0	..	..	455
Rice, Maize	..	..	433.00	101.00	255.00	Mandla 23.0	..	..	456
Rice, Kodo	48.00	..	433.00	33.00	350.00	Mandla 23.0	..	..	457
Rice, Maize	58.00	..	235.00	355.00	215.00	Mandla 59.2	..	..	458
Rice, Kodo	30.00	..	229.00	313.00	117.00	Mandla 49.6	..	..	459
Rice, Maize	50,00	..	211.00	448.00	549.00	Mandla 43.2	..	..	460
Rice, Kodo	156.00	..	444.00	207.00	210.00	Mandla 44.8	..	..	461
Rice, Kodo	90.00	..	246.00	218.00	114.00	Mandla 41.6	..	..	462
Rice, Kodo	..	..	226.00	231.00	50.00	Mandla 41.6	..	..	463
Rice, Kodo	102.00	1.00	358.00	117.00	144.00	Mandla 35.2	..	..	464
Rice, Kodo	183.00	..	699.00	50.00	117.00	Mandla 35.2	..	..	465
Kodo, Kutki	340.00	..	..	..	..	Mandla 16.0	..	..	466
Rice, Kodo	25.00	..	201.00	1.00	36.00	Mandla 38.4	..	..	467
Rice, Kodo	100.00	..	346.00	24.00	151.00	Mandla 33.6	..	..	468

VILLAGE DIRECTORY

L.C. No.	Name of village	Total area of the village (in acres)	Amenities available within the villages					
			Educational	Medical	Power Supply	Drinking water	Communication	Post and Telegraph
1	2	3	4	5	6	7	8	9
469	Badjhar Mal.	939.00	PR (1)	..	..	R,W	..	..
470	Umardih*alias* Padadar Ryt.	1,822.00	..	..	..	W,R	..	..
471	Daldala (F.V.)	780.00	..	..	..	..	..	..
472	Dhamanpani	828.00	..	..	..	R,W	..	..
473	Chubhawal	1,285.00	PR (1)	..	..	W,R	KR	..
474	Banjhdih	744.00	..	..	..	R,W	KR	..
475	Ghughra Mal.	1,035.00	..	..	..	W,R	..	..
476	Khisi Mal.	2,227.00	PR (1)	..	..	R,W	..	..
477	Tikra Githori	529.00	..	..	..	R,W	..	..
478	Mohgaon Ryt.	889.00	..	..	..	R,W	PR	..
479	Binjhi Mal.	346.00	..	..	..	R,W	PR	..
480	Indra Mal.	388.00	PR (1)	..	..	R,W	PR	..
481	Indra Ryt.	310.00	..	..	..	R,W	PR	..
482	Mohgaon Mal.	939.90	PR (1), Mid. S. (1)	FC (1)	..	R,W	PR	PO
483	Umardih	390.00	..	..	..	W,TK,R	PR	..
434	Khalhe Githori	1,376.00	PR (1)	..	..	W	PR	..
485	Andia Jar	511.00	PR (1)	..	..	W	PR	..
486	Malpahri	574.00	..	..	..	W	PR	..
487	Githar Malpahri	1,019.00	PR (1)	..	..	W	PR	..
488	Githar	468.00	..	..	..	W,R	PR	..
489	Boda Silli Ryt.	1,198.00	PR (1)	..	..	W,R	..	..
490	Kharra Chhapar Ryt.	810·00	..	..	..	R,W	..	..
491	Kharra Chhapar Mal.	604.00	PR (1)	..	..	R,W	..	..
492	Ram Khiria Ryt.	841.00	..	..	..	R,W	..	..
493	Pipardarra	1,910.00	..	..	..	R,W	..	..
494	Patadei	830.00	..	..	..	R,W	PR	..
495	Amjhar	1,082.00	..	..	..	R,W	..	..
496	Mugwani Ryt.	2,474.00	PR (1)	D (1)	..	R,W	..	..
497	Panchhipani	1,185.00	..	..	..	R,W	..	..
498	Pondi Mal.	1,546.00	PR (1)	..	..	R	..	..
499	Bhanpur Mal.	719.00	..	..	..	R	..	..
500	Jhurgi Ryt.	1,074.00	..	..	..	R	..	..
501	Karegaon	1,662.00	PR (1)	..	..	R	..	..
502	Thebha	1,218.00	PR (1)	..	..	R	..	..
503	Andiya Mal.	1,262.00	..	..	..	R,W	PR	..
504	Andiya Ryt.	1,003.00	..	..	..	NW,W	PR	..
505	Bagli	557.00	PR(1), Sec.S.(1), Mid.S.(1)	..	..	NW,W	PR	PO
506	Khairi Ryt.	312.00	..	..	..	NW,W	PR	..
507	Khairi Mal.	1,023.00	PR (1)	..	..	NW,W	PR	..
508	Chabi	2,449.00	PR (1)	..	..	NW,W	PR	..
509	Piparia Khurd	1,610.00	..	..	..	W,R	..	..
510	Sahjar	2,882.00	PR (1)	..	..	W,R	..	..
511	Lodha	2,063.00	PR (1)	..	..	R.W	..	..
512	Gorakhpur (F.V.)	1,673.00	..	..	..	..	..	..
513	Khoda Khudra	2,026.00	PR (1)	..	..	R,W	..	..
514	Telandeh	1,412.00	PR (1)	..	..	R,W	KR	..
515	Bania	3,671.00	PR (1)	..	..	R,W	KR	..
516	Choba	3,443.00	PR (1)	..	..	W,TK	KR	..
517	Surhali	3,918.00	PR (1)	D(1), FC (1)	..	W,R	KR	..
518	Duladar	2,517.00	PR (1)	..	..	R,W	..	..
519	Palki	1,140,00	PR (1)	..	..	R,W	..	..
520	Bhanpur	751.00	PR (1)	..	..	NW,W	KR	..

MANDLA TAHSIL

Staple Food	Land use (*i.e.* area under different types of land use) in acres					Nearest town & distance in Kms.		Day of weekly Market, if any, held in village	Remarks including any place of religious, historical or archaeological interest	L.C. No.
	Forest	Irrigated	Un-Irrigated	Culturable waste (*i.e.* pasture and grazing land etc.)	Area not available for cultivation					
10	11	12	13	14	15	16		17	18	1
Kodo, Kutki	38.00	..	286.00	181.00	434.00	Mandla	56.0	..	..	469
Kodo, Kutki	134.00	..	485.00	514.00	689.00	Mandla	58.0	..	..	470
Kodo, Kutki	280.00	..	..	500.00	..	Mandla	58.0	..	..	471
Kodo, Kutki	5.00	..	245.00	192.00	386.00	Mandla	50.0	..	..	472
Kodo, Kutki	89.00	..	298.00	562.00	336.00	Mandla	43.0	..	..	473
Kodo, Kutki	361.00	..	177.00	141.00	65.00	Mandla	43.0	..	..	474
Kodo, Kutki	495.00	..	309.00	205.00	26.00	Mandla	50.0	..	..	475
Kodo, Maize	..	..	941.00	683.00	603.00	Mandla	51.0	..	..	476
Kodo, Maize	83.00	..	239.00	176.00	22.00	Mandla	54.0	..	..	477
Wheat, Rice	89.00	4.00	584.00	79.00	133.00	Mandla	41.6	..	..	478
Kodo, Wheat	..	..	303.00	14.00	29.00	Mandla	40.0	..	..	479
Maize, Kodo	..	..	294.00	49.00	45.00	Mandla	37.8	..	..	480
Rice, Maize	3.00	4.00	230.00	23.00	50.00	Mandla	38.4	..	..	481
Wheat, Rice	..	2.00	571.00	292.00	74.00	Mandla	41.6	Tuesday	..	482
Rice, Kodo	3.00	4.00	272.00	27.00	84.00	Mandla	46.4	..	..	483
Rice, Kodo	119.00	..	786.00	303.00	168.00	Mandla	48.0	..	..	484
Rice, Kodo	..	1.00	336.00	118.00	56.00	Mandla	44.8	..	..	485
Rice, Kodo	..	..	306.00	192.00	76.00	Mandla	46.4	..	..	486
Kodo, Rice	11.00	1.00	729.00	165.00	113.00	Mandla	43.2	..	..	487
Rice, Kodo	..	2.00	405.00	29.00	32.00	Mandla	42.4	..	..	488
Rice, Maize	137.00	..	815.00	142.00	104.00	Mandla	43.2	..	..	489
Rice, Maize	149.00	..	493.00	43.00	125.00	Mandla	38.4	..	..	490
Rice, Maize	3.00	1.00	389.00	148.00	63.00	Mandla	38.4	..	..	491
Rice, Maize	150.00	..	453.00	149.00	89.00	Mandla	38.4	..	..	492
Rice, Maize	411.00	1.00	1,204.00	231.00	63.00	Mandla	43.2	..	..	493
Rice, Maize	..	..	676.00	109.00	45.00	Mandla	48.0	..	..	494
Rice, Maize	269.00	..	605.00	159.00	49.00	Mandla	49.6	..	..	495
Rice, Maize	53.00	1.00	2,033.00	245.00	142.00	Mandla	44.8	..	..	496
Rice, Maize	350.00	2.00	594.00	198.00	41.00	Mandla	49.6	..	..	497
Rice, Kodo	136.00	1.00	791.00	334.00	284.00	Mandla	48.0	..	..	498
Kodo, Maize	11.00	..	356.00	217.00	135.00	Mandla	43.2	..	..	499
Kodo, Maize	85.00	..	708.00	133.00	148.00	Mandla	44.8	..	..	500
Maize, Kodo	..	1.00	836.00	250.00	575.00	Mandla	51.2	..	..	501
Maize, Kodo	184.00	2.00	809.00	104.00	119.00	Mandla	46.4	..	..	502
Kodo, Maize	392.00	1.00	717.00	59.00	93.00	Mandla	46.4	..	..	503
Kodo, Maize	36.00	..	752.00	113.00	102.00	Mandla	46.4	..	..	504
Rice, Kodo	27.00	..	299.00	149.00	82.00	Dindori	48.0	Wednesday	..	505
Rice, Kodo	..	1.00	285.00	7.00	19.00	Dindori	49.6	..	..	506
Rice, Maize	6.00	3.00	684.00	156.00	174.00	Dindori	51.2	..	..	507
Rice, Kodo	..	1.00	1,511.00	289.00	648.00	Dindori	49.6	..	..	508
Rice, Maize	53.00	..	762.00	175.00	620.00	Mandla	57.6	..	..	509
Rice, Kodo	245.00	..	1,773.00	219.00	645.00	Mandla	64.0	..	..	510
Rice, Maize	..	..	1,034.00	183.00	846.00	Mandla	68.8	..	..	511
Kodo, Kutki	1,333.00	..	..	340.00	..	Mandla	38.0	..	..	512
Maize, Kodo	..	..	693.00	200.00	1,133.00	Mandla	76.8	..	..	513
Rice, Maize	154.00	..	967.00	149.00	142.00	Dindori	40.0	..	..	514
Rice, Kodo	10.00	..	2,366.00	292.00	1,003.00	Dindori	44.8	..	..	515
Rice, Maize	355.00	..	2,561.00	163.00	364.00	Dindori	44.8	..	..	516
Kodo, Maize	1,218.00	..	2,428.00	132.00	140.00	Mandla	68.8	..	..	517
Kodo, Maize	688.00	..	1,324.00	439.00	66.00	Mandla	76.8	..	..	518
Maize, Kodo	154.00	..	912.00	7.00	67.00	Mandla	64.0	..	..	519
Maize, Kodo	..	..	680.00	9.00	62.00	Mandla	70.4	..	..	520

VILLAGE DIRECTORY

L.C. No.	Name of village	Total area of the village (in acres)	Amenities available within the villages					
			Educational	Medical	Power Supply	Drinking water	Communication	Post and Telegraph
1	2	3	4	5	6	7	8	9
521	Kusmi	1,411.00	PR (1)	..	..	NW, W	KR	..
522	Urwahi	1,205.00	..	..	..	O, W	PR	..
523	Bhainswahi	3,112.00	..	..	..	R, W	PR	..
524	Kachnari	2,466.00	..	..	..	R, W	PR	..
525	Singanpuri	1,146.00	..	..	..	R, W	PR	..
526	Paddi Kona	2,090.00	..	..	..	NW	PR	..
527	Bamhni	4,156.00	PR (1)	..	..	NW,W	PR	PO
528	Pipariya	2,113.00	PR (1)	..	..	NW,W	PR	..
529	Deohara	3,436.00	PR (1)	..	..	NW,W	PR	..
530	Kathaidih Mal.	4,324.00	PR (1)	..	..	O	..	..
531	Chhata Mal.	1,380.00	..	..	..	F	KR	..
532	Ghurghuti	949.00	..	..	..	..	KR	..
533	Ghoreghat Ryt.	810.00	..	..	..	F	KR	..
534	Paraswah	2,276·00	PR (1)	..	..	F	KR	..
535	Dhanoli Ryt.	975.00	PR (1)	..	..	F	KR	..
536	Rahangi	1,409.00	PR (1)	..	..	F	..	..
537	Kisli	2,250.00	PR (1)	..	..	R	..	..
538	Tabalpani	3,133.00	PR (1)	..	..	W	..	..
539	Dudadeh Ryt.	1,638.00	..	..	..	F	..	..
540	Jhunjhar Ryt.	823.00	PR (1)	..	..	F	..	..
541	Bhudkur	2,573.00	PR (1)	..	..	R, W	KR	..
542	Ahmadpur	1,701.00	PR (1)	..	..	R	KR	..
543	Kunti dadargaon	3,116.00	PR (1)	..	..	R, W	..	..
544	Salwah	1,933.00	PR (1), Mid.S.(1)	..	..	NW,TK,W	KR	PO
545	Madanpur	1,243.00	..	..	..	NW,W	KR	..
546	Chita Parwana	783.00	..	..	..	NW,W	..	..
547	Chalni	4,338.00	PR (1)	..	..	NW,W	..	..
548	Churia	2,200.00	PR (1)	..	..	NW,W	..	..
549	Ganwahi *alias* Dhanwahi	343.00	..	..	..	NW,W	..	..
550	Barwani	2,364.00	PR (1)	..	..	NW,W	..	..
551	Lato	2,778.00	PR (1)	..	..	R,W	PR	..
552	Patan	2,444.00	PR (1)	..	..	R,W	PR	..
553	Dhenko	1,791.00	PR (1)	..	..	R,W	PR	..
554	Sendwara	786.00	..	..	..	R,W	PR	..
555	Bijora	917.00	..	..	..	R,W	PR	..
556	Garriyapand	2,122.00	PR (1)	..	..	W	..	..
557	Kaknu	1,979.00	PR (1)	..	..	R,W	..	..
558	Pand Kalan	1,667.00	PR (1)	..	..	R,W	..	..
559	Sailwara	931.00	PR (1)	..	..	R,W	..	..
560	Khamhria	1,490.00	..	..	..	R,W	..	..
561	Khudia	1,690.00	..	..	..	W	..	..
562	Andia *alias* Chhiwla Tola	2,204.00	PR (1)	..	..	W	..	..
563	Kumharra	1,678.00	PR (1)	..	..	W	..	..
564	Silghiti	1,004.00	..	..	..	W	..	..
565	Jhigar ghata	1,404.00	..	..	..	NW,W	PR	..
566	Ghughri	1,104.00	PR (1), Mid. S. (1)	D(1)	..	R,W	PR	PO
567	Khamtara	1,550.00	..	..	..	R,W	PR	..
568	Malwathar	2,428.00	PR (1)	..	..	R,W	KR	..
569	Tikaria	1,532.00	..	..	..	R,W	KR	..
570	Chhatarpur	2,025.00	PR (1)	..	..	R,W	KR	..
571	Kandra	1,497.00	PR (1)	..	..	R,W	KR	..
572	Gajraj	1,036.00	PR (1)	..	..	W,NW	KR	PO

MANDLA TAHSIL

Staple Food	Land use (*i.e.* area under different types of land use) in acres: Forest	Irrigated	Un-Irrigated	Culturable waste (*i.e.* pasture and grazing land etc.)	Area not available for cultivation	Nearest town & distance in Kms.	Day of weekly Market, if any, held in village	Remarks including any place of religious, historical or archaeological interest	L.C. No.
10	11	12	13	14	15	16	17	18	1
Maize, Kodo	391.00	..	974.00	9.00	37.00	Mandla 72.0	..	..	521
Maize, Kodo	15.00	..	1,004.00	45.00	141.00	Mandla 76.8	..	..	522
Maize, Kodo	21.00	..	1,879.00	57.00	1,155.00	Mandla 76.8	..	..	523
Maize, Kodo	817.00	..	1,455.00	65.00	129.00	Mandla 78.4	..	..	524
Maize, Kodo	30.00	..	743.00	19.00	354.00	Mandla 78.4	..	..	525
Maize, Kodo	1,088.00	..	893.00	36.00	73.00	Dindori 41.6	..	..	526
Maize, Kodo	..	..	2,073.00	177.00	1,906.00	Dindori 43.2	..	..	527
Maize, Kodo	52.00	..	897.00	151.00	1,013.00	Dindori 38.4	..	..	528
Maize, Kodo	1.00	..	1,734.00	137.00	1,564.00	Dindori 44.8	..	..	529
Rice, Maize	6.00	..	1,522.00	52.00	2,744.00	Mandla 62.4	..	..	530
Rice, Kodo	..	..	952.00	9.00	419.00	Mandla 65.6	..	..	531
..	..	..	449.00	500.00	..	Mandla 65.6	..	..	532
Rice, Maize	45.00	..	662.00	52.00	51.00	Mandla 67.2	..	..	533
Rice, Maize	428.00	..	1,583.00	80.00	185.00	Mandla 64.0	..	..	534
Rice, Kodo	..	..	760.00	139.00	76.00	Mandla 67.2	..	..	535
Maize, Kodo	464.00	..	731.00	89.00	125.00	Mandla 59.2	..	..	536
Maize, Kutki	587.00	..	1,360.00	146.00	157.00	Mandla 56.0	..	..	537
Maize, Kodo	826.00	..	1,821.00	105.00	381.00	Mandla 62.4	..	..	538
Kutki, Maize	507.00	..	904.00	4.00	223.00	Mandla 65.6	..	..	539
Kodo, Kutki	28.00	..	724.00	21.00	50.00	Mandla 65.6	..	..	540
Kodo, Maize	..	..	2,023.00	27.00	523.00	Mandla 73.0	..	..	541
Kodo, Maize	..	..	847.00	13.00	841.00	Mandla 75.0	..	..	542
Kodo, Maize	8.00	..	1,011.00	72.00	2,025.00	Mandla 74.0	..	..	543
Kodo, Maize	19,00	..	1,409.00	201.00	304.00	Mandla 70.0	Saturday	..	544
Kodo, Maize	2.00	..	956.00	67.00	218.00	Mandla 70.0	..	..	545
Kodo, Maize	26.00	..	274.00	245.00	238.00	Mandla 70.0	..	..	546
Kodo, Maize	..	..	1,051.00	1,022.00	2,265.00	Mandla 75.0	..	..	547
Kodo, Maize	..	..	987.00	580.00	633.00	Mandla 80.0	..	..	548
Rice, Kodo	..	..	204.00	115.00	24.00	Mandla 80.0	..	..	549
Rice, Maize	273.00	..	499.00	625.00	967.00	Mandla 80.0	..	..	550
Kodo, Maize	300.00	..	1,660.00	37.00	781.00	Mandla 65.6	..	..	551
Kodo, Maize	..	..	1,523.00	282.00	639.00	Mandla 68.8	..	..	552
Kodo, Maize	90.00	..	1,181.00	195.00	325.00	Mandla 70.4	..	..	553
Kodo, Maize	22.00	..	659.00	69.00	36.00	Mandla 64.0	..	..	554
Kodo, Maize	106.00	..	694.00	60.00	57.00	Mandla 67.2	..	..	555
Kodo, Kutki	219.00	..	1,363.00	421.00	119.00	Mandla 64.0	..	..	556
Kodo, Kutki	98.00	..	1,198.00	62.00	621.00	Mandla 67.2	..	..	557
Kodo, Kutki	..	..	996.00	267.00	404.00	Mandla 60.8	..	..	558
Kodo, Kutki	25.00	..	605.00	83.00	218.00	Mandla 59.2	..	..	559
Kodo, Kutki	..	..	867.00	69.00	554.00	Mandla 64.0	..	..	560
Maize, Kodo	216.00	..	616.00	283.00	575.00	Mandla 51.2	..	..	561
Maize, Kodo	..	..	545.00	425.00	1,234.00	Mandla 54.4	..	..	562
Maize, Kodo	..	..	500.00	314.00	864.00	Mandla 51.2	..	..	563
Maize, Kodo	..	..	514.00	389.00	101.00	Mandla 51.2	..	..	564
Maize, Kodo	..	..	879.00	196.00	329.00	Mandla 54.4	..	..	565
Rice, Wheat	19.00	..	667.00	238.00	180.00	Mandla 57.6	Friday	..	566
Maize, Kodo	199.00	..	1,025.00	207.00	119.00	Mandla 59.2	..	..	567
Rice, Maize	7.00	..	1,573.00	139.00	709.00	Mandla 46.4	..	..	568
Rice, Kodo	11.00	..	1,093.00	29.00	399.00	Mandla 52.8	..	..	569
Rice, Maize	..	1.00	1,265.00	278.00	481.00	Mandla 33.6	..	..	570
Rice, Kodo	745.00	..	664.00	40.00	48.00	Mandla 48.0	..	..	571
Kodo, Maize	15.00	..	781.00	79.00	161.00	Mandla 67.2	..	..	572

VILLAGE DIRECTORY

L.C. No.	Name of village	Total area of the village (in acres)	Amenities available within the villages					
			Educational	Medical	Power Supply	Drinking water	Communication	Post and Telegraph
1	2	3	4	5	6	7	8	9
573	Guwara	585.00	..	..	..	NW,W	KR	..
574	Manga	1,384.00	PR (1)	..	..	W	KR	..
575	Pipardon	1,832.00	PR (1)	..	..	NW,W	KR	..
576	Katangi	823.00	PR (1)	..	..	W	PR	..
577	Dongar Mandla	928.00	..	..	..	NW,W	PR	..
578	Gullukhoh	2,568.00	..	..	..	W	PR	..
579	Ramhepur	758.00	PR (1), Mid. S. (1)	..	..	R,W	..	.
580	Dalka Gupangi	1,323.00	..	..	..	R,W	..	..
581	Bilgaon	847.00	..	..	..	NW,W	..	..
582	Bisandhar	315.00	..	..	..	R,W	..	..
583	Sajpani (F. V.)	1,008.00	..	..	..	..	..	..
584	Dadargaon	906.00	..	..	..	W	..	..
585	Khajri	1,762·00	PR (1)	..	..	W	..	..
586	Junwani	1.231.00	PR (1)	..	..	W	..	..
587	Pondi	395.00	..	..	..	W	..	..
588	Dhangaon	1,283.00	..	..	..	W	..	..
589	Banehari	2,180.00	PR (1)	..	..	W	..	..
590	Naharbeli	1,911.00	PR (1)	..	..	W	..	..
591	Aeri	692.00	..	..	..	W	..	..
592	Kumhi	1,274.00	..	..	..	W	..	..
593	Elahi	1,563.00	PR (1)	..	..	R	..	..
594	Dundi	1,744.00	..	..	..	R	..	..
595	Lafan	1,276.00	PR (1)	..	..	TK,R,W	..	..
596	Bhonkadeori	744.00	..	..	..	W	..	..
597	Ludhiya *alias* Imli Tola	599.00	..	..	..	W	..	..
598	Mahli	1,766.00	..	..	..	R,W	..	..
599	Khoda Khudra	1,533.00	..	..	..	W	..	..
600	Umaria	1,729.00	PR (1)	..	..	W	..	..
601	Salheghori	1,896.00	..	..	..	W	..	..
602	Simaria	2,322.00	..	..	..	W	..	..
603	Pipardon *alias* Dukarghati	1,246.00	..	..	..	W	..	..
604	Naijhar	1,787.00	PR (1)	..	..	W	..	..
605	Naiguwan Ryt.	935.00	..	..	..	W	..	..
606	Naiguwan Mal.	561.00	..	..	..	W	..	..
607	Dhobawar	767.00	..	..	..	W	..	..
608	Barrai Ryt.	1,270.00	..	..	..	W	..	..
609	Bija	1,089.00	PR (1)	..	..	W	..	..
610	Patpara	589.00	..		..	W	..	..
611	Dooba	516.00	..	..	..	W	..	..
612	Gopisani	566.00	..	..	..	W	..	..
613	Singhori	1,008.00	..	..	..	W	..	..
614	Ghutas	962.00	PR (1), Mid.S. (1)	FC (1)	..	W	KR	PO
615	Dhangaon	586.00	..	..	..	W	..	..
616	Isharpur	936.00	PR (1)	..	..	W	..	..
617	Jogi Ludhiya	1,472.00	..	..	..	W	..	..
618	Rusa	1,622.00	..	..	..	W	..	..
619	Kutarwani	1.364.00	..	..	..	W	..	..
620	Gorakhpur	1,221.00	PR (1)	..	..	W	..	..
621	Mahawal *alias* Dani Tola	3,673.00	PR (1), Mid. S. (1)	..	..	TK,W	KR	..
622	Bhapsa	606.00	..	..	..	W	..	..
623	Niwsa	817.00	PR (1)	..	..	W	KR	..
624	Basania	1,466.00	..	..	..	W	KR	..

Staple Food	Land use (*i.e.* area under different types of land use) in acres					Nearest town & distance in Kms.	Day of weekly market, if any, held in village	Remarks including any place of religious, historical or archaeological interest	L.C. No.
	Forest	Irrigated	Un-Irrigated	Culturable waste (*i.e.* pasture and grazing land etc.)	Area not available for cultivation				
10	11	12	13	14	15	16	17	18	1
Maize, Kodo	..	..	382.00	15.00	188.00	Mandla 60.8	..	..	573
Maize, Kodo	29.00	..	1,183.00	118.00	54.00	Mandla 62.4	..	..	574
Maize, Kodo	258.00	..	1,379.00	110.00	85.00	Mandla 64.0	..	..	575
Paddy, Maize	..	..	673.00	101.00	49.00	Mandla 28.8	..	..	576
Paddy, Kodo	..	..	756.00	108.00	64.00	Mandla 28.8	..	..	577
Paddy, Kodo	2.00	..	869.00	106.00	1,591.00	Mandla 25.6	..	..	578
Paddy, Kodo	10.00	..	695.00	97.00	46.00	Mandla 30.4	..	..	579
Paddy, Kodo	29.00	..	668.00	137.00	489.00	Mandla 33.6	..	..	580
Paddy, Maize	..	..	657.00	141.00	49.00	Mandla 33.6	..	..	581
Paddy, Kodo	..	..	266.00	33.00	16.00	Mandla 35.2	..	..	582
..	608.00	..	..	400.00	..	Mandla 35.2	..	..	583
Maize, Rice	..	..	684.00	154.00	68.00	Mandla 33.6	..	..	584
Rice, Maize	..	..	1,240.00	311.00	211.00	Mandla 35.2	..	..	585
Rice, Maize	..	..	1,064.00	102.00	65.00	Mandla 38.4	..	..	586
Rice, Maize	..	..	331.00	5.00	59.00	Mandla 41.6	..	..	587
Rice, Kodo	..	..	855.00	50.00	378.00	Mandla 44.8	..	..	588
Maize, Rice	269.00	..	1,751.00	36.00	124.00	Mandla 64.0	..	..	589
Rice, Maize	180.00	..	1,327.00	226.00	178.00	Mandla 64.0	..	..	590
Rice, Maize	39.00	..	478.00	32.00	143.00	Mandla 65.0	..	..	591
Rice, Maize	288.00	..	818.00	47.00	121.00	Mandla 68.0	..	..	592
Maize, Kodo	204.00	2.00	1,066.00	87.00	204.00	Mandla 66.0	..	..	593
Kodo, Maize	223.00	2.00	1,104.00	329.00	86.00	Mandla 40.0	..	..	594
Kodo, Maize	67.00	..	1,057.00	82.00	70.00	Mandla 40.0	..	..	595
Maize, Kodo	..	..	536.00	162.00	46.00	Mandla 37.0	..	..	596
Maize, Kodo	117.00	..	419.00	63.00	..	Mandla 40.0	..	..	597
Rice, Wheat	102.00	..	1,067.00	52.00	545.00	Mandla 77.0	..	..	598
Rice, Wheat	154.00	..	1,179.00	50.00	150.00	Mandla 77.0	..	..	599
Rice, Wheat	58.00	..	1,551.00	8.00	112.00	Mandla 77.0	..	..	600
Rice, Wheat	233.00	..	1,358.00	45.00	260.00	Mandla 77.0	..	..	601
Rice, Wheat	91.00	..	1,055.00	31.00	1,145.00	Mandla 55.0	..	..	602
Rice, Wheat	..	..	970.00	19.00	257.00	Mandla 60.0	..	..	603
Wheat, Rice	265.00	..	1,267.00	23.00	232.00	Mandla 65.0	..	..	604
Wheat, Rice	20.00	..	661.00	7.00	247.00	Mandla 65.0	..	..	605
Wheat, Rice	..	1.00	402.00	14.00	144.00	Mandla 65.0	..	..	606
Wheat, Rice	..	..	656.00	12.00	99.00	Mandla 65.0	..	..	607
Kodo, Maize	92.00	..	785.00	21.00	372.00	Mandla 66.0	..	..	608
Paddy, Kodo	156.00	..	748.00	133.00	52.00	Mandla 67.0	..	..	609
Rice, Maize	51.00	..	370.00	121.00	47.00	Mandla 64.0	..	..	610
Rice, Kodo	..	..	371.00	78.00	67.00	Mandla 67.0	..	..	611
Rice, Kodo	89.00	..	314.00	131.00	32.00	Mandla 64.0	..	..	612
Rice, Maize	..	..	679.00	255.00	74.00	Mandla 69.0	..	..	613
Rice, Maize	..	..	751.00	146.00	65.00	Mandla 63.0	Wednesday	..	614
Rice, Kodo	145.00	..	359.00	33.00	49.00	Mandla 66.0	..	..	615
Maize, Kodo	155.00	..	667.00	66.00	48.00	Mandla 79.0	..	..	616
Maize, Rice	431.00	..	927.00	8.00	106.00	Mandla 79.0	..	..	617
Maize, Rice	219.00	..	1,216.00	91.00	96.00	Mandla 79.0	..	..	618
Maize, Wheat	276.00	2.00	870.00	107.00	109.00	Mandla 61.0	..	..	619
Rice, Wheat	345.00	..	741.00	69.00	66.00	Mandla 66.0	..	..	620
Rice, Wheat	481.00	..	2,099.00	610.00	483.00	Mandla 66.0	Monday	..	621
Wheat, Rice	..	..	297.00	14.00	295.00	Mandla 65.0	..	..	622
Rice, Wheat	132.00	..	401.00	154.00	130.00	Mandla 65.0	..	..	623
Rice, Wheat	436·00	..	654.00	116.00	260.00	Mandla 65.0	..	..	624

VILLAGE DIRECTORY

L.C. No.	Name of village	Total area of the village (in acres)	Amenities available within the villages					
			Educational	Medical	Power Supply	Drinking water	Communication	Post and Telegraph
1	2	3	4	5	6	7	8	9
625	Khamrauti	1,618.00	PR (1)	..	..	NW,W	..	..
626	Bariha (F.V.)	1,162.00	..	..	..	..	..	..
627	Kewlari Ryt.	802.00	PR (1)	..	..	W	KR	PO
628	Deori Ryt.	1,102.00	..	..	..	W,TK	..	..
629	Budla	1,094.00	..	..	..	W,TK	..	..
630	Bhonda	941.00	..	..	..	W,TK	KR	..
631	Lapti	1,642.00	PR (1)	..	..	TK,W	KR	..
632	Dhamangaon	930.00	..	..	..	NW,W	..	..
633	Khamtipur	527.00	..	..	EI	R,W	KR	..
634	Anjania	1,608.00	PR(1),Mid S.(1),Sec.S.(1)	D(1)	E,EI	TK,W	PR	PO
635	Ahmadpur	1,027.00	PR (1),Mid.S.(1)	..	..	TK,W	..	PO
636	Simaria (F.V.)	1,108.00	..	..	..	W	..	..
637	Rewtha	419.00	PR (1)	D(1)	EI	W,R	KR	..
638	Kewlari	280.00	..	..	EI	W,R	KR	..
639	Jhigraghat	444.00	PR (1)	..	E,EI	W,R	KR	..
640	Bokar	1,410.00	PR (1)	..	E,EI,EIN	W,R	KR	..
641	Chuttipondi	337.00	..	..	..	W,R	KR	..
642	Pondi	1,456.00	PR (1)	..	..	W	KR	..
643	Banji	687.00	..	..	..	TK,W	..	..
644	Mand	2,300.00	Mid. S. (1)	..	..	TK,W	..	..
645	Kanskheda	510.00	PR (1)	..	..	TK,W	..	..
646	Kumharra	887.00	..	..	..	TK,W	..	..
647	Amjhar	683.00	..	..	..	TK	..	..
648	Magdha	485.00	..	..	..	R,W	..	..
649	Bundela	481.00	..	..	..	R,W	..	..
650	Shahpur	621.00	..	..	..	R	..	..
651	Dhamangaon	611.00	..	..	..	R,W	..	..
652	Khamharia (F.V.)	768.00	..	..	..	..	..	..
653	Chilphi	1,067.00	..	..	..	NW	..	..
654	Baghrondi (F. V.)	1,178.00	..	..	..	NW,W	KR	..
655	Umaria (F.V.)	467.00	..	..	..	NW,W	KR	..
656	Kharpariya	256.00	..	..	..	NW	..	..
657	Gadia	578.00	..	..	..	NW	..	..
658	Changaria	1,331.00	PR (1)	..	..	W	..	..
659	Barkheda	803.00	..	..	..	W	..	..
660	Medhatal	468.00	PR (1)	..	..	W	..	..
661	Bhawan	194.00	..	..	..	W	..	..
662	Ratanpur Ryt.	374.00	..	..	..	W	PR	..
663	Dudhari	308.00	..	..	..	W	..	..
664	Ourai Ryt.	920.00	PR (1)	..	..	W	PR	..
665	Ourai Mal.	275.00	..	..	..	W	..	..
666	Ghont	1,014.00	..	..	..	W	..	..
667	Katangi	653.00	..	..	..	W	..	..
668	Kariwah	339.00	..	..	..	TK	KR	..
669	Ronda (F.V.)	487.00	..	..	..	NW,W	KR	..
670	Sonf (F.V.)	642.00	..	..	..	..	..	..
671	Surhala	487.00	..	..	..	W	..	..
672	Kanhari Khurd	279.00	..	..	..	TK	KR	..
673	Jhulup	579.00	..	..	..	TK	..	..
674	Kanhari Kalan	963.00	PR (1)	..	..	TK	..	..
675	Kosampani	919,00	..	..	..	TK,NW,W	..	..
676	Budhanwara	536.00	..	..	..	TK,NW,W	..	..

MANDLA TAHSIL

Staple Food	Land use (*i.e.* area under different types of land use) in acres: Forest	Irrigated	Un-Irrigated	Culturable waste (*i.e.* pasture and grazing land etc.)	Area not available for cultivation	Nearest town & distance in Kms.	Day of weekly Market, if any, held in village	Remarks including any place of religious, historical or archaeological interest	L.C. No.
10	11	12	13	14	15	16	17	18	1
Wheat, Rice	240.00	18.00	1,089.00	37.00	234.00	Mandla 62,0	..	..	625
..	392.00	..	..	770.00	..	Mandla 59.0	..	..	626
Rice, Wheat,	..	4.00	564.00	112.00	122.00	Mandla 49.0	..	..	627
Wheat, Rice	167.00	1.00	704.00	91.00	139.00	Mandla 63.0	..	..	628
Wheat, Maize	3.00	..	625.00	310.00	156.00	Mandla 59.0	..	..	629
Wheat, Rice	..	..	456.00	221.00	264.00	Mandla 57.0	..	..	630
Rice, Wheat	469.00	..	787.00	220.00	166.00	Mandla 55.0	..	..	631
Wheat, Rice	..	..	499.00	290.00	141.00	Mandla 56.0	..	..	632
Wheat, Kodo	..	..	475.00	22.00	30.00	Mandla 31.0	..	..	633
Wheat, Rice	167.00	1.00	943.00	299.00	198.00	Mandla 28.0	Tuesday	..	634
Wheat, Rice	..	8.00	797.00	153.00	69.00	Mandla 33.0	..	..	635
Wheat, Rice	608.00	..	..	500.00	..	Mandla 59.0	..	..	636
Wheat, Rice	..	13.00	306.00	47.00	53.00	Mandla 33.0	..	.	637
Wheat, Rice	..	1.00	231.00	28.00	20.00	Mandla 32.0	..	..	638
Rice, Wheat,	..	15.00	369.00	39.00	21.00	Mandla 30.0	..	..	639
Wheat, Rice	578.00	45.00	538.00	132.00	117.00	Mandla 34.0	..	..	640
Rice, Wheat	..	12.00	219.00	71.00	35·00	Mandla 33.0	..	..	641
Rice, Wheat	665.00	31.00	672.00	59.00	29.00	Mandla 36.0	..	..	642
Rice, Wheat	251.00	..	321.00	48.00	67.00	Mandla 30.0	..	..	643
Rice, Wheat	962.00	22.00	698.00	290.00	328.00	Mandla 30.0	..	..	644
Rice, Wheat	24.00	..	426.00	52.00	8.00	Mandla 36.0	..	..	645
Wheat, Rice	510.00	5.00	305.00	54.00	13.00	Mandla 38.0	..	..	646
Wheat, Rice	469.00	..	135.00	2.00	77.00	Mandla 36.0	..	..	647
Wheat, Rice	338.00	..	53.00	87.00	7.00	Mandla 40.0	..	..	648
Wheat, Rice	406.00	..	12.00	22.00	41.00	Mandla 40.0	..	..	649
Wheat, Rice	404.00	..	51.00	88.00	78.00	Mandla 42.0	..	..	650
Wheat, Rice	346.00	..	119.00	98.00	48.00	Mandla 45.0	..	..	651
..	..	..	..	..	768.00	Mandla 45.0	..	..	652
Maize, Wheat	87.00	..	171.00	795.00	14.00	Mandla 35.0	..	..	653
Maize, Wheat	678.00	..	..	500.00	..	Mandla 38.0	..	..	654
Wheat, Rice	217.00	..	..	250.00	..	Mandla 45.0	..	..	655
Rice, Maize	144.00	..	102.00	..	10.00	Mandla 35.0	..	..	656
Rice, Maize	402.00	..	127.00	25.00	24.00	Mandla 37.0	..	..	657
Rice, Maize	786.00	..	503.00	18.00	24.00	Mandla 37.0	..	..	658
Rice, Wheat	386.00	..	247.00	159.00	11.00	Mandla 32.0	..	..	659
Rice, Maize	1.00	..	436.00	5.00	26.00	Mandla 33.0	..	..	660
Wheat, Rice	..	..	168.00	19.00	7:00	Mandla 30.0	..	..	661
Rice, Wheat	81.00	..	252.00	16.00	25.00	Mandla 34.0	..	..	662
Rice, Kodo	..	..	237.00	70.00	1.00	Mandla 38.0	..	..	663
Rice, Wheat	96.00	28.00	719.00	26.00	51.00	Mandla 37.0	..	..	664
Wheat, Kodo	..	..	246.00	21.00	8.00	Mandla 38.0	..	..	665
Wheat, Rice	167.00	..	507.00	299.00	41.00	Mandla 37.0	..	..	666
Wheat, Kodo	287.00	..	256.00	91.00	19.00	Mandla 38.0	..	..	667
Maize, Rice	318.00	..	..	..	21.00	Mandla 40.0	..	..	668
Kodo, Rice	117.00	..	..	370.00	..	Mandla 45.0	..	..	669
..	292.00	..	..	350.00	..	Mandla 50.0	..	..	670
Kodo, Rice	345.00	..	131.00	1·00	10.00	Mandla 38.0	..	..	671
Rice, Maize	88.00	..	157.00	29.00	5.00	Mandla 42.0	..	..	672
Rice, Kodo	199.00	..	320.00	30.00	30.00	Mandla 45.0	..	..	673
Rice, Maize	175.00	..	496.00	260.00	32.00	Mandla 42.0	..	..	674
Rice, Kodo	281.00	..	463.00	110.00	65.00	Mandla 38.0	..	..	675
Rice, Maize	132.00	..	213.00	155.00	36.00	Mandla 38.0	..	..	676

VILLAGE DIRECTORY

L.C. No.	Name of village	Total area of the village (in acres)	Amenities available within the villages					
			Educational	Medical	Power Supply	Drinking water	Communication	Post and Telegraph
1	2	3	4	5	6	7	8	9
677	Thonda	1,756.00	PR (1)	..	..	TK,NW,W	PR	..
678	Umrwada	1,018.00	..	..	..	W	PR	..
679	Khulwa	673.00	..	..	..	NW,W	..	..
680	Khulwa	824.00	..	..	..	W	KR	..
681	Gubri	431.00	PR (1)	..	..	W	..	..
682	Muvala Mal.Mubalasani Ryt.	250.00	..	..	..	..	..	..
683	Mohgaon	1,544.00	..	..	..	TK,W	..	..
684	Dilwara	331,00	..	..	..	W	..	..
685	Ramhepur	764.00	..	..	..	W	..	..
686	Urdali Mal.	824.00	..	..	..	NW	..	..
687	Urdali Ryt.	195.00	..	..	..	W	..	..
688	Bundeli Khoh	381.00	..	..	..	NW	PR	..
689	Bhuwa Ryt.	1,326.00	PR (1)	..	..	W	PR	..
690	Katanga Ryt.	162.00	..	..	..	W	PR	..
691	Taktaua	1,142.00	..	..	..	W	..	..
692	Katanga (Mal.)	381.00	..	..	..	W	..	..
693	Sarhi	724.00	..	..	..	W	..	..
694	Bhanpurkheda (F.V.)	523.00	..	..	..	NW,W	KR	..
695	Majhipur	1,895.00	PR (1)	..	..	W	..	..
696	Khalondi Ryt.	1,182.00	PR (1)	..	..	W	KR	..
697	Jogisondha	571.00	..	..	..	W	KR	..
698	Khatola	770,00	..	..	..	W	KR	..
699	Chandia Ryt.	927.00	..	..	..	W	KR	..
700	Matigahan (F.V.)	573.00	..	..	..	NW,W	KR	..
701	Silpura (F.V.)	846.00	..	..	..	NW,W	KR	..
702	Kisli Bhilwani	1,389,00	..	..	..	..	..	..
703	Jailwara Ryt.	781.00	..	..	..	W	..	..
704	Chatuwa Khar	851.00	..	..	..	W	..	..
705	Ataria	552.00	..	..	..	W	..	..
706	Bhimpuri Ryt.	1,020.00	..	..	..	NW,W	..	..
707	Dharampuri Mal.	1,185.00	PR (1)	..	..	W	..	..
708	Dharampuri Ryt.	272.00	..	..	..	NW,W	..	..
709	Mangaveli Ryt.	974.00	..	..	..	NW,W	..	..
710	Rajo Mal.	952.00	PR (1)	..	..	NW,W	..	..
711	Rajo Ryt.	708.00	..	..	..	NW,W	..	..
712	Kisli Ryt.	1,565.00	..	..	..	NW,W	..	..
713	Jhapul (F.V.)	728.00	..	..	..	..	..	..
714	Manoharpur	2,606.00	PR (1)	..	..	NW,W	..	..
715	Bamhanidadar (F.V.)	612.00	..	..	..	..	..	..
716	Chauranga Mal.	1,196.00	PR (1)	..	..	W	KR	..
717	Barkheda Ryt.	1,327.00	PR (1)	..	..	W	KR	..
718	Karanjia Ryt.	503.00	..	..	..	W	..	..
719	Karanjia Mal.	1,170.00	PR (1)	..	..	TK,W	KR	..
720	Mohad	1,031.00	PR (1)	..	..	W	..	..
721	Mangabeli	851.00	PR (1)	..	..	W	..	..
722	Birsa Mal.	888.00	..	..	..	W	..	..
723	Bichhia Ryt.	1,822.00	PR (1),Sec.S.(1),Mid.S.(1)	D(1)	..	TK,NW,W	PR	PO
724	Bahera Mal.	531.00	..	..	..	NW,W	PR	..
725	Dungra Ryt.	1,165.00	..	..	..	NW,W	..	..
726	Newsa Mal.	1,460.00	..	..	..	TK,NW,W	..	..
727	Dei	1,581.00	PR (1)	..	..	TK,W	KR	..
728	Bamhni Ryt.	1,114.00	..	..	..	W	..	..

MANDLA TAHSIL

Staple Food	Land use (*i.e.* area under different types of land use) in acres: Forest	Irrigated	Un-Irrigated	Culturable waste (*i.e.* pasture and grazing land etc.)	Area not available for cultivation	Nearest town & distance in Kms.	Day of weekly Market, if any, held in village	Remarks including any place of religious, historical or archaeological interest	L.C. No.
10	11	12	13	14	15	16	17	18	1
Rice, Maize	800.00	19.00	569.00	231.00	137.00	Mandla 32.0	..	..	677
Maize, Rice	320.00	6.00	586.00	55.00	51.00	Mandla 32.0	..	..	678
Rice, Kodo	424.00	1.00	193.00	34.00	21.00	Mandla 33.0	..	..	679
Maize, Kodo	528.00	3.00	257.00	11.00	25.00	Mandla 32.0	..	..	680
Maize, Kodo	280.00	..	144.00	5.00	2.00	Mandla 34.0	..	..	681
Kodo, Maize	78.00	..	118.00	49.00	5.00	Mandla 37.0	..	..	682
Kodo, Kutki	1,286.00	..	128.00	87.00	43.00	Mandla 40.0	..	..	683
Maize, Kodo	72.00	..	185.00	66.00	8.00	Mandla 54.0	..	..	684
Maize, Kutki	510.00	..	227.00	3.00	24.00	Mandla 55.0	..	..	685
Maize, Kodo	241.00	..	361.00	203.00	19.00	Mandla 55.0	..	..	686
Maize, Kutki	106.00	...	39.00	34.00	16.00	Mandla 54.0	...	..	687
Maize, Kodo	32.00	..	51.00	25.00	273.00	Mandla 50.0	..	..	688
Wheat, Rice	128.00	..	980.00	150.00	68.00	Mandla 50.0	..	..	689
Wheat, Kodo	15.00	..	143.00	2.00	2.00	Mandla 55.0	..	..	690
Rice, Wheat	934.00	...	106.00	100.00	2.00	Mandla 60.0	..	..	691
Wheat, Rice	81.00	..	141.00	153.00	6.00	Mandla 55.0	..	..	692
Wheat, Kodo	38.00	..	391.00	248.00	47.00	Mandla 60.0	..	..	693
Wheat, Rice	353.00	..	..	170.00	..	Mandla 60.0	..	..	694
Rice, Wheat	167.00	..	818.00	735.00	175.00	Mandla 53.0	..	..	695
Rice, Wheat	..	..	1,003.00	23.00	156.00	Mandla 56.0	..	..	696
Rice, Wheat	143.00	..	187.00	220.00	21.00	Mandla 57.0	..	..	698
Rice, Wheat	..	..	355.00	305.00	110.00	Mandla 59.0	..	..	699
Rice, Wheat	249.00	..	486.00	10.00	182.00	Mandla 57.5	..	..	699
Rice, Kodo	223.00	...	..	350.00	..	Mandla 65.0	..	..	700
Rice, Kodo	356.00	..	..	490.00	..	Mandla 70.0	..	..	701
..	..	..	249.00	1,140.00	..	Mandla 62.0	..	..	702
Rice, Wheat	67.00	..	599.00	90.00	25.00	Mandla 62.0	..	..	703
Rice, Wheat	175.00	..	339.00	289.00	48.00	Mandla 62.0	..	..	704
Rice, Wheat	259.00	..	234.00	39.00	20.00	Mandla 62.0	..	..	705
Paddy, Kodo	264.00	..	568.00	146.00	42.00	Mandla 69.0	..	..	706
Paddy, Kodo	..	..	492.00	647.00	46.00	Mandla 66.0	..	..	707
Paddy, Maize	...	..	113.00	15.00	144.00	Mandla 66.0	..	..	708
Paddy, Kodo	..	..	470.00	200.00	304.00	Mandla 65.0	..	..	709
Paddy, Maize	..	..	455.00	437.00	60.00	Mandla 67.0	Sunday	..	710
Paddy, Kodo	..	..	393.00	126.00	189.00	Mandla 67.0	..	..	711
Paddy, Maize	2.00	..	639.00	355.00	569.00	Mandla 69.0	..	..	712
Rice, Wheat	578.00	..	..	150.00	..	Mandla 70.0	..	..	713
Paddy, Kodo	283.00	..	526.00	469.00	1,328.00	Mandla 71.0	..	..	714
Wheat, Maize	462.00	..	..	150.00	..	Mandla 95.0	..	..	715
Rice, Wheat	..	..	740.00	401.00	55.00	Mandla 69.0	..	..	716
Rice, Wheat	4.00	..	1,030.00	46.00	247.00	Mandla 65.0	..	..	717
Wheat, Rice	...	..	427.00	47.00	29.00	Mandla 69.0	..	..	718
Rice, Wheat	..	..	673.00	397.00	100.00	Mandla 70.0	..	..	719
Rice, Wheat	..	...	691.00	295.00	45.00	Mandla 69.0	..	..	720
Rice, Wheat	84.00	..	682.00	56.00	29.00	Mandla 72.0	..	..	721
Rice, Wheat	..	..	426.00	407.00	55.00	Mandla 70.0	..	..	722
Rice, Kodo	143.00	2.00	1,382.00	52·00	243.00	Mandla 50.0	Friday	..	723
Rice, Maize	..	..	399.00	109.00	23.00	Mandla 53.0	..	..	724
Wheat, Rice	397.00	..	610.00	109.00	49.00	Mandla 55.0	..	..	725
Wheat, Maize	222.00	..	624.00	588.00	26.00	Mandla 55.0	..	..	726
Wheat, Rice	...	...	1,071.00	422.00	88.00	Mandla 51.0	..	..	727
Wheat, Maize	79.00	..	752.00	201.00	112.00	Mandla 54.0	..	..	728

VILLAGE DIRECTORY

L.C. No.	Name of village	Total area of the village (in acres)	Amenities available within the villages					
			Educational	Medical	Power Supply	Drinking water	Communication	Post and Telegraph
1	2	3	4	5	6	7	8	9
729	Tikaria	844.00	..	..	..	W	..	..
730	Sarasdoli Mal.	578.00	..	..	..	R,W	..	..
731	Sarasdoli Ryt.	287.00	..	..	..	W	..	..
732	Padaria	1,562.00	PR (1)	..	..	W	PR	..
733	Naigawan Ryt.	1,407.00	..	..	..	W	PR	..
734	Harrabhat	1,505.00	PR (1)	..	..	W	PR	..
735	Bhima	3,097.00	PR (1)	..	..	W,TK	PR	..
736	Koko Ryt.	2,568.00	PR (1)	..	..	W	PR	..
737	Gudli	2,445.00	PR (1)	..	..	W	PR	..
738	Gunehra	936.00	..	..	..	W	PR	..
739	Sijhora	1,227.00	PR (1),Mid.S. (1)	D(1)	..	W	PR	PO
740	Lohra (F.V.)	494.00	..	..	..	..	..	..
741	Fonk	1,082.00	PR (1)	..	..	W	PR	..
742	Gyaradongri	1,466.00	..	..	..	W	..	..
743	Kudela Ryt.	2,924.00	PR (1),Mid.S. (1)	D(1)	..	W	PR	..
744	Chhapartala	1,098.00	PR (1)	D(1)	..	TK,W	..	PO
745	Katigahan Ryt.	987.00	..	..	..	W	..	..
746	Bijatola Ryt.	1,410.00	PR (1)	..	..	W	..	..
747	Ghonta Ryt.	1,352.00	PR (1)	..	..	TK,W	KR	..
748	Khamharia Ryt.	522.00	..	..	..	W	..	..
749	Bagha Andi Mal.	643.00	..	..	..	TK,W	..	..
750	Tikaria Mal.	1,103.00	..	..	..	W	..	..
751	Khairi Mal.	666.00	..	..	..	TK,W	..	..
752	Kewlari Kalan	1,525.00	PR (1)	..	..	W	..	..
753	Kewlari Khurd	797.00	..	..	..	W	..	..
754	Sermi	1,458.00	PR (1)	..	..	W	..	..
755	Gaitra	1,606.00	..	..	..	W	..	..
756	Bhada	1,418.00	..	..	..	W	..	..
757	Pipri Mal.	1,110.00	..	..	..	W	KR	..
758	Bhadli	1,484.00	PR (1)	..	..	W	..	..
759	Amgahan	590.00	..	..	..	W	..	..
760	Amgahan (F.V.)	184.00	..	..	..	O	..	..
761	Ourai Mal.	927.00	..	..	..	NW,W	..	..
762	Khamharia Ryt.	1,319.00	..	..	..	NW,W	..	..
763	Nandram Ryt.	1,566.00	PR (1)	..	..	W	..	..
764	Sahajpuri Ryt.	1,178.00	PR (1)	..	..	TK,W	PR	..
765	Mudiya Richka Ryt.	1,248.00	PR (1)	..	..	TK,W	PR	..
766	Manegaon Mal.	1,738.00	..	..	..	TK,W	PR	..
767	Kareli Ryt.	979.00	..	..	..	W	..	..
768	Mohgaon	1,991.00	..	..	..	W	..	..
769	Rahangi Ryt.	269.00	..	..	..	W	..	..
770	Kumhli	1,757.00	PR (1)	..	..	W	..	..
771	Dadhi Ryt.	1,266.00	..	..	..	W	..	..
772	Bhanpur Ryt.	2,693.00	PR (1)	..	..	W	..	..
773	Samnapur	2,243.00	PR (1)	..	..	W	PR	..
774	Khamharia Ryt.	1,050.00	..	..	..	W	KR	..
775	Mainpuri Ryt.	1,240.00	..	..	..	W	PR	..
776	Sakwah Ryt.	1,465.00	PR (1)	..	..	W	PR	..
777	Karela Ryt.	941.00	..	..	..	W	KR	..
778	Kolamgahan	1,763.00	..	..	..	W	PR	..
779	Kumha Ryt.	1,048.00	..	..	..	W	PR	..
780	Mohgaon Ryt.	635.00	..	..	..	W	PR	..

MANDLA TAHSIL

Staple Food	Land use (*i.e.* area under different types of land use) in acres: Forest	Irrigated	Un-Irrigated	Culturable waste (*i.e.* pasture and grazing land etc.)	Area not available for cultivation	Nearest town & distance in Kms.	Day of weekly Market, if any, held in village	Remarks including any place of religious, historical or archaeological interest	L.C. No.
10	11	12	13	14	15	16	17	18	1
Wheat, Rice	..	..	630.00	112.00	102.00	Mandla 52.0	..	..	729
Wheat, Kodo	..	..	399.00	154.00	25.00	Mandla 51.0	..	..	730
Wheat, Rice	..	..	249.00	23.00	15.00	Mandla 52.0	..	..	731
Wheat, Rice	4.00	..	1,140.00	326.00	92.00	Mandla 52.0	..	..	732
Wheat, Rice	219.00	..	928.00	138.00	122.00	Mandla 59.0	..	..	733
Wheat, Maize	149.00	..	920.00	324.00	112.00	Mandla 62.0	..	..	734
Wheat, Rice	310.00	..	1,206.00	1,354.00	227.00	Mandla 63.0	..	..	735
Rice, Wheat	26.00	..	1,215.00	356.00	971.00	Mandla 56.0	..	..	736
Wheat, Rice	937.00	..	942.00	432.00	134.00	Mandla 56.0	..	..	737
Wheat, Maize	212.00	..	640.00	29.00	55.00	Mandla 53.0	Monday	..	738
Wheat, Maize	..	..	994.00	166.00	67.00	Mandla 54.0	..	..	739
Rice, Wheat	194.00	..	..	300.00	..	Mandla 98.0	..	..	740
Wheat, Rice	..	..	737.00	304.00	41.00	Mandla 57.0	..	..	741
Wheat, Maize	460.00	..	650.00	123.00	233.00	Mandla 65.0	..	..	742
Wheat, Rice	612.00	..	1,921.00	196.00	195.00	Mandla 75.0	..	..	743
Wheat, Maize	221.00	..	659.00	140.00	78.00	Mandla 38.0	Monday	..	744
Wheat, Rice	135.00	..	794.00	1.00	57.00	Mandla 62.4	..	..	745
Wheat, Maize	167.00	..	1,090.00	31.00	122.00	Mandla 59.2	..	..	746
Wheat, Rice	..	..	1,177.00	92.00	83.00	Mandla 60.8	..	..	747
Wheat, Maize	33.00	..	435.00	17.00	37.00	Mandla 62.4	..	..	748
Wheat, Rice	72.00	..	425.00	103.00	43.00	Mandla 62.4	..	..	749
Rice, Maize	1.00	..	874.00	157.00	71.00	Mandla 62.4	..	..	750
Rice, Wheat	..	..	446.00	169.00	51.00	Mandla 62.4	..	..	751
Rice, Wheat	135.00	..	935.00	199.00	256.00	Mandla 57.6	..	..	752
Maize, Kodo	23.00	..	585.00	51.00	138.00	Mandla 64.0	..	..	753
Rice, Wheat	509.00	..	657.00	151.00	141.00	Mandla 51.2	..	..	754
Wheat, Rice	592.00	..	743.00	90.00	181.00	Mandla 65.6	..	..	755
Wheat, Maize	498.00	..	654.00	145.00	121.00	Mandla 64.0	..	..	756
Wheat, Rice	251.00	..	705.00	72.00	82.00	Mandla 68.8	..	..	757
Wheat, Maize	589.00	..	570.00	200.00	125.00	Mandla 68.8	..	..	758
Wheat, Rice	312.00	..	128.00	74.00	76.00	Mandla 80.0	..	..	759
Rice, Wheat	84.00	..	..	100.00	..	Mandla 65.6	..	..	760
Wheat, Rice	..	..	703.00	79.00	145.00	Mandla 64.0	..	..	761
Wheat, Rice	214.00	..	951.00	116.00	38.00	Mandla 64.0	..	..	762
Wheat, Rice	504.00	..	940.00	31.00	91.00	Mandla 86.4	..	..	763
Wheat, Maize	323.00	1.00	779.00	21.00	54.00	Mandla 68.8	..	..	764
Paddy, Wheat	20.00	..	1,073.00	76.00	79.00	Mandla 64.0	..	..	765
Paddy, Wheat	326.00	..	1,041.00	288.00	83.00	Mandla 65.6	.	..	766
Kodo, Kutki	265.00	..	647.00	..	67.00	Mandla 73.6	..	..	767
Kodo, Maize	430.00	..	1,292.00	..	269.00	Mandla 72.0	..	..	768
Kodo, Kutki	47.00	..	302.00	4.00	16.00	Mandla 75.2	..	..	769
Kodo, Maize	37.00	..	1,570.00	51.00	99.00	Mandla 76.8	..	..	770
Kodo, Kutki	86.00	..	1,069.00	6.00	105.00	Mandla 73.6	..	..	771
Kodo, Maize	38.00	..	2,321.00	106.00	228.00	Mandla 75.2	Wednesday	..	772
Kodo, Kutki	619.00	..	1,386.00	54.00	184.00	Mandla 73.6	..	..	773
Kodo, Maize	119.00	..	810.00	52.00	69.00	Mandla 72.0	..	..	774
Kodo, Kutki	173.00	..	834.00	14.00	219.00	Mandla 72.0	..	..	775
Kodo, Maize	267.00	..	1,077.00	13.00	108.00	Mandla 72.0	..	..	776
Kodo, Kutki	85.00	..	693.00	66.00	97.00	Mandla 72.0	..	..	777
Kodo, Maize	522.00	..	1,060.00	4.00	177.00	Mandla 68.8	..	..	778
Kodo, Kutki	162.00	..	783.00	2.00	101.00	Mandla 72.0	..	..	779
Kodo, Maize	152.00	..	422.00	16.00	45.00	Mandla 75.7	..	..	780

VILLAGE DIRECTORY

L.C. No.	Name of village	Total area of the village (in acres)	Amenities available within the villages					
			Educational	Medical	Power Supply	Drinking water	Communication	Post and Telegraph
1	2	3	4	5	6	7	8	9
781	Richka Kalan	694.00	..	..	..	W	PR	..
782	Pipri Ryt.	1,806.00	..	..	..	W	PR	..
783	Chandwara Ryt.	1,582.00	..	..	..	W	..	..
784	Chandwara Mal.	531.00	..	..	..	W	..	..
785	Anjni Mal.	1,620.00	PR (1),Mid.S. (1)	..	..	W	KR	PO
786	Anjni Ryt.	414.00	..	..	..	W	..	..
787	Bhaikhi Ryt.	1,734.00	PR (1)	..	..	R,NW	..	..
788	Doridadar Mal.	1,420.00	..	..	..	NW	..	..
789	Parsatola Ryt.	2,084.00	PR (1)	..	..	NW	..	..
790	Kewlari Ryt.	877.00	..	..	..	NW	..	..
791	Bhagdu Mal.	1,062.00	PR (1)	..	..	NW	..	..
792	Harratola Ryt.	1,529.00	PR (1)	..	..	NW,W	..	..
793	Sarai Ryt.	544.00	..	..	..	NW	..	..
794	Ataria Ryt.	953.00	PR (1)	..	..	W	..	..
795	Roghat Mal.	773.00	..	..	..	NW	..	..
796	Roghat Ryt.	690.00	..	..	..	W	..	..
797	Khaddeori	634.00	..	..	..	W	..	..
798	Kerpani	871.00	..	..	..	W	..	..
799	Kondia Ryt.	489.00	..	..	..	NW	..	..
800	Dhangaon Ryt.	776.00	..	..	..	W	..	..
801	Dhangaon Mal.	886.00	PR (1)	..	..	W	..	..
802	Manikpur (F.V.)	1,020.00	..	..	..	..	..	..
803	Pungaon Ryt.	666.00	..	..	..	W	..	..
804	Rampuri Ryt.	814.00	..	..	..	W	..	..
805	Sondha Mal.	528.00	..	..	..	W	..	..
806	Sondha Ryt.	339.00	..	..	..	W	..	..
807	Salaiya Mal.	903.00	..	..	..	W	..	..
808	Dhubni Mal.	589.00	..	..	..	W	..	..
809	Madka Mal.	689.00	..	..	..	W	..	..
810	Madka Ryt.	530.00	..	..	..	..	..	..
811	Masna Mal.	871.00	..	..	..	..	..	..
812	Murta Ryt.	1,033.00	..	..	..	..	..	..
813	Khursipar	1,421.00	..	..	..	NW	PR	..
814	Mawai Jar	734.00	PR (1),Mid.S. (1)	D(1)	..	W	PR	PO
815	Madwa Ryt.	589.00	..	..	..	NW	PR	..
816	Sarasdoli	1,606.00	PR (1)	..	..	W	PR	..
817	Mohgaon Jar	1,912.00	..	..	..	NW	..	..
818	Jiradoni Jar	93.00	..	..	..	..	..	..
819	Bilgaon Jar	1,230.00	..	..	..	W	..	..
820	Nunsarai Jar	1,927.00	..	..	..	NW	..	..
821	Ramtila Jar	1,493.00	..	..	..	W	..	..
822	Sunehara Jar	783.00	PR (1)	..	..	W	..	..
823	Rehta *alias* Munia Jar	374.00	..	..	..	W	..	..
824	Amwar Jar	2,997.00	..	..	..	W	..	..
825	Patpara Jar	901.00	..	..	..	NW	..	..
826	Sainda (F.V.)	1,480.00	PR (1)	..	..	W	KR	..
827	Rahangi (F.V.)	1,108.00	..	..	..	..	..	..
828	Majhgaon Mal.	1,362.00	..	..	..	W	KR	..
829	Pondi *alias* Bahar Munda Ryt.	2,725.00	PR (1)	..	..	W	KR	..
830	Basni Ryt.	1,677.00	PR (1)	..	..	W	KR	..
831	Bargaon (F.V.)	429.00	..	..	..	..	..	..
832	Pakhwar Mal.	698.00	..	..	..	W	KR	..

Staple Food	Land use (*i.e.* area under different types of land use) in acres: Forest	Irrigated	Un-Irrigated	Culturable waste (*i.e.* pasture and grazing land etc.)	Area not available for cultivation	Nearest town & distance in Kms.	Day of weekly Market, if any, held in village	Remarks including any place of religious, historical or archaeological interest	L.C. No.
10	11	12	13	14	15	16	17	18	1
Kodo, Kutki	119.00	..	527.00	8.00	40.00	Mandla 68.8	..	.	781
Maize, Kodo	499.00	..	1,213.00	4.00	90.00	Mandla 72.0	..	..	782
Maize, Kutki	618.00	..	855.00	11.00	98.00	Mandla 75.2	..	..	783
Maize, Kodo	255.00	..	253.00	8.00	15.00	Mandla 72.0	..	..	784
Maize, Kutki	64.00	..	1,256.00	155.00	145.00	Mandla 80.0	Thursday	..	785
Maize, Kodo	36.00	..	341.00	1.00	36.00	Mandla 81.6	..	..	786
Maize, Kutki	160.00	..	1,066.00	56.00	452.00	Mandla 51.2	..	..	787
Maize, Kodo	..	..	1,021·00	211.00	188.00	Mandla 81.6	..	..	788
Maize, Kutki	112.00	..	1,684.00	121.00	167.00	Mandla 81.6	..	..	789
Maize, Kodo	163.00	.	649.00	17.00	48.00	Mandla 81.6	..	..	790
Maize, Kutki	578.00	..	398.00	71.00	15.00	Mandla 84.8	..	..	791
Maize, Kodo	123.00	..	1,266.00	37.00	103.00	Mandla 81.6	..	..	792
Maize, Kodo	..	..	410.00	52.00	82.00	Dindori 62.4	..	..	793
Maize, Kodo	174.00	..	542.00	128.00	109.00	Dindori 60.8	..	..	794
Maize, Kodo	335.00	..	239.00	97.00	102.00	Dindori 64.0	..	..	795
Kodo, Maize	34.00	..	531.00	41.00	84.00	Dindori 60.8	..	..	796
Kodo, Maize	87.00	..	478.00	17.00	52.00	Dindori 64.0	..	..	797
Kodo, Maize	26.00	..	734.00	34.00	77.00	Dindori 64.0	..	..	798
Kodo, Maize	100.00	..	210.00	90.00	89.00	Dindori 64.0	..	..	799
Kodo, Maize	231.00	..	293.00	205.00	47.00	Dindori 65.6	..	..	800
Kodo, Maize	128.00	..	604.00	125.00	29.00	Dindori 64.0	..	..	801
Rice, Wheat	420.00	..	..	600.00	..	Mandla 65.6	..	..	802
Kodo, Maize	86.00	..	496.00	28.00	56.00	Dindori 62.4	..	..	803
Kodo, Maize	147.00	..	438.00	162.00	67.00	Dindori 49.6	..	..	804
Kodo, Maize	..	..	481.00	12.00	35.00	Dindori 51.2	..	..	805
Kodo, Maize	29.00	..	281.00	2.00	27.00	Dindori 51.2	..	..	806
Kodo, Maize	84.00	..	574.00	206.00	39.00	Dindori 52.8	..	..	807
Kodo, Maize	127.00	..	261.00	161.00	40.00	Dindori 56.0	..	..	808
Kodo, Maize	114.00	..	451.00	79.00	45.00	Dindori 56.0	..	..	809
Kodo, Maize	74.00	..	367.00	58.00	31.00	Dindori 56.0	..	..	810
Kodo, Maize	152.00	..	576.00	81.00	62.00	Dindori 60.8	..	..	811
Kodo, Maize	100.00	..	850.00	17.00	66.00	Dindori 64.0	..	..	812
Kodo, Maize	936.00	..	200.00	15.00	270.00	Mandla 108.4	..	..	813
Kodo, Maize	210.00	..	315.00	5.00	204.00	Mandla 188.4	Saturday	..	814
Kodo, Maize	78.00	..	448.00	26.00	37.00	Mandla 108.4	..	.	815
Kodo, Maize	426.00	..	689.00	4.00	487.00	Mandla 108.4	..	..	816
Kodo, Maize	997.00	..	490.00	286.00	139.00	Mandla 108.0	..	..	817
Kodo, Maize	83.00	..	7.00	..	3.00	Mandla 108.0	..	..	818
Kodo, Maize	459.00	..	601.00	104.00	66.00	Mandla 100.0	..	..	819
Kodo, Maize	1,411.00	..	335.00	136.00	45.00	Mandla 104.0	..	.	820
Kodo, Maize	525.00	..	521.00	362.00	85.00	Mandla 100.0	..	..	821
Kodo, Maize	93.00	..	438.00	202.00	50.00	Mandla 105.0	..	.	822
Kodo, Maize	101.00	..	99.00	146.00	28.00	Mandla 106.0	..	..	823
Maize, Kodo	2,366.00	3.00	320.00	254.00	54.00	Mandla 105.0	..	..	824
Maize, Kodo	838.00	..	28.00	26.00	9.00	Mandla 108.0	..	..	825
Maize, Kodo	880.00	..	..	600.00	..	Mandla 88.0	..	..	826
Maize, Kodo	708.00	..	..	400.00	..	Mandla 91.2	..	..	827
Maize, Kodo	143.00	..	873.00	262.00	84.00	Mandla 57.0	..	..	828
Maize, Kodo	232.00	..	2,278.00	93.00	122.00	Mandla 94.4	..	.	829
Maize, Kodo	101.00	..	1,525.00	1.00	50.90	Mandla 108.4	..	..	830
..	129.00	..	..	300.00	..	Mandla 99.2	..		831
Maize, Kodo	39.00	..	571.00	70.00	18.00	Mandla 99.2	..	..	832

VILLAGE DIRECTORY

L.C. No.	Name of village	Total area of the village (in acres)	Amenities available within the villages					
			Educational	Medical	Power Supply	Drinking water	Communication	Post and Telegraph
1	2	3	4	5	6	7	8	9
833	Harra tola Ryt.	1,286.00	PR (1)	..	..	W	KR	..
834	Sathia (F.V.)	998.00	..	..	..	..	..	..
835	Sajalanghan (F.V.)	769.00	..	..	..	..	..	..
836	Dhenko	371.00	..	..	..	NW	..	..
837	Simaria	479.00	..	..	..	NW	..	..
838	Darbara (F.V.)	1,014.00	..	..	..	..	..	..
839	Surajpura (F.V.)	1,884.00	..	..	..	..	..	..
840	Jamgaon	1,109.00	PR (1)	..	E,EI,EIN	NW,W	..	..
841	Luri	809.00	..	..	..	NW,W	..	..
842	Jaitpuri	1,170.00	..	..	..	NW,W	KR	..
843	Medha	732.00	PR (1),Mid.S.(1)	..	..	W	KR	PO
844	Bilaikhar	794.00	..	..	..	NW	KR	..
845	Badwar	1,510.00	..	..	..	NW,W	..	..
846	Parsel	1,152.00	..	..	..	NW,W	KR	..
847	Baigakheda (F.V.)	757.00	..	..	..	NW	..	..
848	Khudrahi (F.V.)	896,00	..	..	..	W	..	..
849	Bhapsa Mal.	575.00	..	..	..	W	..	..
850	Narharganj Ryt.	916.00	PR (1)	..	..	W	..	PO
851	Panarikheda (F.V.)	822.00	..	..	..	NW	KR	..
852	Motinala Mal.	961.00	PR (1)	..	..	W	..	PO
853	Newsa Mal.	1,253.00	PR (1)	..	..	W	..	..
854	Lalpur	610.00	..	..	..	W	..	..
855	Margaon	570.00	..	..	..	W	PR	..
856	Kikra (F.V.)	585.00	..	..	..	W	PR	..
857	Kikra Mal.	401.00	..	..	..	W	PR	..
858	Khalaudi Mal.	815.00	PR (1)	PHC(1)	..	W	PR	PO
859	Saliwada Ryt.	474.00	..	..	..	W	PR	..
860	Khamharia Mal.	929.00	..	..	..	W	..	..
861	Chandgaon Ryt.	1,570.00	PR (1)	..	..	W	..	..
862	Bhalapuri Ryt.	716.00	..	..	..	W	..	..
863	Murkuta Ryt.	632.00	..	..	..	W	PR	..
864	Indri Ryt.	1,357.00	..	..	..	W	..	..
865	Bhimdongri Ryt.	1,228.00	PR (1)	..	..	W	PR	..
866	Khursipar (F.V.)	783.00	..	..	..	W	PR	..
867	Mangli (F.V.)	429.00	PR (1)	..	..	W	PR	..
868	Bandarwadi	1,865.00	PR (1)	..	..	W	..	..
869	Baila	783.00	..	..	..	W	..	..
870	Harratola	715.00	PR (1)	..	..	W	..	..
871	Manori	768.00	..	..	..	W	..	..
872	Bhimori	508.00	..	..	..	W	..	..
873	Deogaon (F.V.)	630.00	..	..	..	W	..	..
	TOTAL	**888,817.00**	**PR (334)** **Mid. S.(47)** **Sec. S.(8)**	**D (19)** **H (3)** **O (6)**	**46**	**W (740)** **O (83)**	**PR (200)** **KR (153)**	**PO (47)** **TO (1)**

Source:—Columns (1) to (5) & (7) to (18) : Tahsildar, Mandla.
Column (6) : Madhya Pradesh Electricity Board, Jabalpur.

MANDLA TAHSIL

Staple Food	Land use (*i.e.* area under different types of land use) in acres: Forest	Irrigated	Un-Irrigated	Culturable waste (*i.e.* pasture and grazing land etc.)	Area not available for cultivation	Nearest town & distance in Kms.	Day of weekly Market, if any, held in village	Remarks including any place of religious, historical or archaeological interest	L.C. No.
10	11	12	13	14	15	16	17	18	1
Maize, Kodo	259.00	1.00	913.00	34.00	79.00	Mandla 99.2	..	..	833
..	698.00	..	..	300.00	..	Mandla 115.6	..	..	834
..	169.00	..	:	600.00	..	Mandla 105.6	..	..	835
Maize, Kodo	24.00	..	288.00	28.00	31.00	Mandla 81.6	..	..	836
Maize, Kodo	80.00	..	281.00	73.00	45.00	Mandla 81.6	..	..	837
..	614.00	..	..	400.00	..	Mandla 83.2	..	..	838
..	1,284.00	..	..	600.00	..	Mandla 78.4	..	..	839
Maize, Kodo	143.00	..	765.00	107.00	94.00	Mandla 80.0	..	..	840
Maize, Kodo	200.00	..	482.00	75.00	52.00	Mandla 78.4	..	..	841
Maize, Kodo	431.00	..	564.00	121.00	54.00	Mandla 76.8	..	..	842
Maize, Kodo	131.00	..	485.00	77.00	39.00	Mandla 91.2	Sunday	..	843
Maize, Kodo	18.00	..	538.00	191.00	47.00	Mandla 76.8	..	..	844
Maize, Kodo	346.00	..	721.00	364.00	79.00	Mandla 78.4	..	..	845
Maize, Kodo	60.00	..	745.00	236.00	111.00	Mandla 80.0	..	..	846
..	357.00	..	..	400.00	..	Mandla 78.4	..	..	847
Kodo, Maize	596.00	..	..	300.00	..	Mandla 89.6	..	..	848
Maize, Kodo	71.00	2.00	405.00	54.00	43.00	Mandla 83.2	..	..	849
Maize, Kodo	20.00	1.00	853.00	8.00	34.00	Mandla 81.6	Monday	..	850
Maize, Kodo	222.00	..	..	600.00	..	Mandla 76.8	..	.	851
Maize, Kodo	7.00	3.00	544.00	269.00	138.00	Mandla 75.2	..	..	852
Maize, Kodo	52.00	..	1,035.00	98.00	68.00	Mandla 80.0	..	..	853
Maize, Kodo	46.00	..	331.00	174.00	59.00	Mandla 81.6	..	..	854
Maize, Kodo	68.00	1.00	393.00	93.00	15.00	Mandla 88.0	..	..	855
Rice, Maize	185.00	..	..	400.00	..	Mandla 70.4	..	..	856
Kodo, Maize	25.00	..	241.00	89.00	46.00	Mandla 73.6	..	..	857
Kodo, Maize	..	..	573.00	77.00	165.00	Mandla 73.6	Wednesday	..	858
Kodo, Maize	6.00	..	318.00	144.00	6.00	Mandla 73.6	..	..	859
Rice, Kodo	145.00	..	428.00	271.00	85.00	Mandla 75.2	..	..	860
Rice, Kodo	13.00	..	1,363.00	78.00	116.00	Mandla 75.2	..	..	861
Rice, Kodo	150.00	..	489.00	12.00	65.00	Mandla 72.0	..	..	862
Rice, Maize	226.00	..	368.00	1.00	37.00	Mandla 76.8	..	..	863
Rice, Kodo	..	..	1,113.00	177.00	67.00	Mandla 76.8	..	..	864
Rice, Maize	..	4.00	1,071.00	88.00	65.00	Mandla 78.4	..	..	865
Ri2e, Maize	483.00	..	..	300.00	..	Kawardha 57.6	..	..	866
Rice, Maize	29.00	..	..	400.00	..	Kawardha 54.4	Tuesday	..	867
Rice, Kodo	1,265.00	..	..	600.00	..	Kawardha 59.2	..	..	868
Rice, Maize	383.00	..	..	400.00	..	Kawardha 51.2	..	..	869
Rice, Kodo	315.00	..	..	400.00	..	Kawardha 44.8	..	..	870
Rice, Maize	368.00	..	..	400.00	..	Kawardha 52.8	..	..	871
Rice, Kodo	208.00	..	..	300.00	..	Kawardha 49.6	..	..	872
Rice, Maize	430.00	..	..	200.00	..	Mandla 43.2	..	..	873
..	**143,190.00**	**5,858.00**	**481,508.00**	**129,700.00**	**128,561.00**				

APPEN

Tahsilwise Abstract of Educational,

MANDLA

Sl. No.	Name of Tahsil	NATURE															
		Educational										Medical					
		Primary School		Middle School		Higher Secondary School		College		Others		Dispensary		Hospital		Others	
		Number of Villages having Primary Schools	Number of Primary Schools	Number of Villages having Middle Schools	Number of Middle Schools	Number of Villages having Higher Secondary Schools	Number of Higher Secondary Schools	Number of Villages having Colleges	Number of Colleges	Number of Villages having other Educational institutions	Number of institutions	Number of Villages having Dispensaries	Number of Dispensaries	Number of Villages having Hospitals	Number of Hospitals	Number of Villages	Number of Institutions
1	2	3	4	5	6	7	8	9	10	11	12	13	14	15	16	17	18
1	Niwas	222	223	23	23	5	5	..	..	..	..	10	10	2	2	4	4
2	Dindori	209	212	30	30	2	2	..	..	..	..	14	15	..	..	10	10
3	Mandla	334	335	47	48	8	8	..	..	..	..	19	19	3	3	6	6
	Total	**765**	**770**	**100**	**101**	**15**	**15**	..	..	..	..	**43**	**44**	**5**	**5**	**20**	**20**

DIX

Medical and other amenities

DISTRICT

OF AMENITY

Power Supply		Drinking Water			Communications		Postal & Telegraph				Others		Sl. No.
Number of Villages where power supply is		Number of Villages having			Number of Villages having		Post Office		Telegraph Office				
Available	Not Available	Tap	Well	Others	Pucca Road	Kutcha Road	Number of Villages having Post Offices	Number of Post Offices	Number of Villages having Telegraph Offices	Number of Telegraph Offices	Number of Villages	Number of Offices	
19	20	21	22	23	24	25	26	27	28	29	30	31	1
23	676	1	582	75	127	151	26	26	2	2	1	1	1
1	611	..	540	40	156	180	34	34	..	..	..	..	2
46	827	..	740	83	200	153	47	47	1	1	..	..	3
70	**2,114**	**1**	**1,862**	**198**	**483**	**484**	**107**	**107**	**3**	**3**	**1**	**1**	

TOWN DIRECTORY

STATEMENT I

Status, Growth History and Functional Category of Towns

Sl. No.	Name of Town	Location Code No.	Name of Tahsil	Civic Administration status in 1970	Population of the Town at the Censuses of								Functional Category (1961 Census)
					1901	1911	1921	1931	1941	1951	1961	1971	
1	2	3	4	5	6	7	8	9	10	11	12	13	14
1	Dindori	34/I	*Dindori*	P	..	..	..	..	..	..	..	5,928	..
2	Mandla	34/II	Mandla	M	5,428	9,379	8,784	7,997	12,209	14,243	19,416	24,406	Service - *cum*-Primary activities-*cum*-Industry
3	Nainpur	34/III	Mandla	M	..	..	..	..	..	..	13,728	14,683	Transport-*cum*-Service-*cum*-Industry.

Source:—Column 5 : Government of Madhya Pradesh, Local Government (Urban) Department, Bhopal for Municipal Corporation and Municipalities only.

STATEMENT II

Physical Aspects and Location of Towns, 1969

Sl. No.	Name of Town	Physical Aspects				Name of and road distance (Km.) from							
		Latitude/ Longitude	Annual rainfall (in mm.)	Temperature (in Centigrade)		Nearest city with population of 1 lakh or more	State H.Q.	District H.Q.	Tahsil H.Q.	Railway Station	Bus Route	Navigable river/canal (if within 10 Kms.)	Sea port (if within 50 Kms.)
				Maximum	Minimum								
1	2	3	4	5	6	7	8	9	10	11	12	13	14
1	Dindori	22°56′ 81°05′	1,351.9*	31.4†	18.0†	Jabalpur [150]	Bhopal [498]	Mandla [100]	Dindori [0]	Mandla [100]	Dindori [0]	..	..
2	Mandla	20°36′ 80°22′	1,420.6	(a) 44.0 (b) 31.7	(a) 2.3 (b) 17.1	Jabalpur [100]	Bhopal [390]	Mandla [0]	Mandla [0]	Mandla [0]	Mandla [0]	..	..
3	Nainpur	22°26′ 80°08′	1,420.6*	31.7†	17.1†	Jabalpur [165]	Bhopal [455]	Mandla [65]	Mandla [65]	Nainpur [0]	Nainpur [0]	..	..

Source:—Column 3 : Director, Central Circle, Survey of India, Jabalpur

Column 4 : Regional Meteorological Centre, Government of India, Nagpur, (based on average annual rainfall).
*For Dindori relates to Umaria town and for Nainpur relates to Mandla town.

Columns 5 and 6: Regional Meteorological Centre, Government of India, Nagpur, (based on average daily temperature).
†For Dindori relates to Umaria town and for Nainpur relates to Mandla town.
(a) Director General of observatories, Meteorological Department, Government of India, (based on annual temperature).
(b) Regional Meteorological Centre, Government of India, Nagpur (based on average daily temperature).

Columns 7 to 14: Distict Census Officer, Mandla.

STATEMENT III

Civic Finance, 1968-69, 1969-70 and 1970-71

(Figures in rupees rounded up to hundreds)

Sl. No.	Name of Town	Year	RECEIPT							EXPENDITURE						
			Receipt through taxes, etc.	Revenue derived from municipal properties & powers apart from taxation	Government grant	Loan	Advance	Other sources	Total Receipt	General Administration	Public safety	Public health & conveniences	Public work	Public institution	Others	Total expenditure
1	2	2(A)	3	4	5	6	7	8	9	10	11	12	13	14	15	16
1	Dindori	1968-69	6,900	9,300	1,600	..	..	7,800	25,600	1,200	..	9,000	1,600	..	17,600	29,400
		1969-70	20,700	..	600	..	..	5,800	27,100	6,500	11,100	..	2,500	..	3,200	23,300
		1970-71	17,600	..	3,800	..	..	7,500	28,900	5,700	12,300	..	1,300	..	9,900	29,200
2	Mandla	1968-69	487,400	28,400	87,600	..	1,400	49,700	654,500	160,200	37,700	167,700	82,700	92,300	87,900	628,500
		1969-70	492,000	50,700	85,300	..	6,500	67,000	701,500	187,400	50,200	165,200	60,100	10,500	222,500	695,900
		1970-71	527,300	45,500	105,800	..	900	38,200	717,700	201,800	46,500	171,000	83,100	13,600	243,000	759,000
3	Nainpur	1968-69	..	..	..	..	..	..	Not	Available	..	..	..	..	..	..
		1969-70	8,600	11,800	200	..	300	600	21,500	4,400	3,800	2,500	3,100	100	1,800	15,700
		1970-71	28,300	5,100	112,800	100,000	1,500	7,500	255,200	12,600	7,100	208,800	2,000	300	4,500	235,300

Source:—Respective Chief Municipal Officer and Sarpanch, Gram Panchayat, Dindori.

STATEMENT IV

Civic and other Amenities, 1969

Sl. No.	Name of Town	Road length (in Km.)	System of sewerage/ drainage	No. of Latrines			Method of disposal of night soil	Protected Water Supply		Fire fighting service	Electrification (Number of connections)				
				Water borne	Service	Others		Source	Capacity (Litres)		Domestic	Industrial	Commercial	Road lighting (Points)	Others
1	2	3	4	5	6	7	8	9	10	11	12	13	14	15	16
1	Dindori	0.65	OSD	..	..	254	WL	T	45,500	..	170	6	111	117	..
2	Mandla	19.25	..	..	1,301	..	WB	T	1,365,000	..	1,068	88	488	601	58
3	Nainpur	N.A.	OSD	..	..	..	HL	W	..	..	233	11	102	133	14

Source:—Columns 3 to 11 and 15 : Respective Chief Municipal Officer and Sarpanch, Gram Panchayat.

Columns 12, 13, 14 and 16 : Madhya Pradesh Electricity Board, Jabalpur.

STATEMENT V

Medical, Educational, Recreational and Cultural Facilities in Towns, 1969

(Figures indicate number of Units)

Sl. No.	Name of Town	Medical Facilities		EDUCATIONAL FACILITIES									Recreational and Cultural Facilities			
		Hospitals/ Dispensaries/ T.B. clinics/Health Centres/ Nursing Homes, etc.	Beds in medical institutions noted in Col. No. 3	Arts/ Science/ Commerce Colleges etc.	Medical Colleges	Engineering Colleges	Polytechnics	Recognised short hand, typewriting & other vocational training institutes	Higher Secondary or Secondary Schools	Junior Secondary/ Middle Schools	Primary Schools	Others	Stadium	Cinemas	Auditoria/ Drama Halls	Public libraries including reading rooms
1	2	3	4	5	6	7	8	9	10	11	12	13	14	15	16	17
1	Dindori	PHC (1)	13	.	..	..	..	..	2	1	4	..	..	..	..	1
2	Mandla	H(2) FC(1)	53	ACS(1) A(1)	..	..	..	..	4	5	11	1	2	1	..	2
3	Nainpur	PHC (1)	6	..	..	..	..	..	3	2	6	..	3	..	..	..

Source:—Columns 3, 4 and 6 : Director, Public Health and Services, Madhya Pradesh, Bhopal.
Column 5 : Director, Collegiate Education, Madhya Pradesh, Bhopal.
Columns 7 and 8 : Director, Technical Education, Madhya Pradesh, Bhopal.
Column 9 : Director of Employment and Training, Madhya Pradesh, Jabalpur (relating to the year 1965).
Columns 10 to 13 : Director of Public Instruction, Madhya Pradesh, Bhopal.
Columns 14 to 17 : Tahsildars, Mandla and Dindori.

STATEMENT VI

Trade, Commerce, Industry and Banking, 1969

Sl. No.	Name of Town	Names of three most important commodities imported			Names of three most important commodities exported			Names of three most important commodities manufactured			No. of Banks	No. of Agricultural Credit Societies	No. of Non-agricultural Credit Societies	Remarks
		1st	2nd	3rd	1st	2nd	3rd	1st	2nd	3rd				
1	2	3	4	5	6	7	8	9	10	11	12	13	14	15
1	Dindori	Kerosene	Sugar	Cloth	..	...	..	..	—	...	3	1	..	..
2	Mandla	Pulses	Wheat	Cotton	Gud	Til	—	Rice	Gud	—	3	...	..	..
3	Nainpur	Pulses	Oil	Sugar	Masoor	Oil Seed	Paddy	—	—	—	2	1	..	..

Source:—Columns 3 to 11 : Director, Economics and Statistics, Madhya Pradesh, Bhopal.

Column 12 : Statistical tables relating to Banks of India, 1970, Reserve Bank of India, Bombay.

Columns 13 and 14 : Registrar, Co-operative Societies, Madhya Pradesh, Bhopal.

STATEMENT VII

Population by Religion and Scheduled Castes/Scheduled Tribes in Towns, 1971

Sl. No.	Name of Town	Buddhists		Christians		Hindus		Jains		Muslims		Sikhs		Other religions and Persuations		Religion not stated		Scheduled Castes		Scheduled Tribes	
		M	F	M	F	M	F	M	F	M	F	M	F	M	F	M	F	M	F	M	F
1	2	3	4	5	6	7	8	9	10	11	12	13	14	15	16	17	18	19	20	21	22
1	Dindori	—	..	3	3	2,669	2,526	173	152	197	153	29	23	..	..	..	..	65	74	541	530
2	Mandla	..	..	99	112	11,001	10,296	246	200	1,332	1,026	56	36	..	..	..	2	514	501	507	389
3	Nainpur	21	25	144	136	6,495	6,286	48	50	770	570	67	71	..	..	..	..	886	797	619	602

Note:—In Nainpur Town, Hindu includes Sindhi (M. 3, F. 6), Gowari (M. 14, F. 11), Yadav (M. 3, F. 5) and Kabirpanthi (M. 1)

In Mandla Town, Hindu includes Vedic (M. 1), Sindhi (M. 141, F. 143).

APPENDIX

Land use at Non-Municipal Towns

S. No.	Name of Town	L. C. No.	Name of Tahsil	Land use (i. e. area under different types of land use) in acres					
				Total area of Town	Forest	Irrigated	Un-irrigated	Culturable waste (*i.e.* pasture and grazing land and area under miscellaneous trees and groves but does not include orchards)	Area not available for cultivation
1	2	3	4	5	6	7	8	9	10
1	Dindori	34/I	Dindori	2,033.00	..	41.00	800.00	732.00	460.00

Source :—Tahsildar, Dindori.

PRIMARY CENSUS ABSTRACT

PART (X) B

EXPLANATORY NOTE

I. General:—In Part A, the picture of the district as revealed by non-Census data has been discussed. In this note, the progress made by the district in the 1961-71 decade would be dealt with on the basis of information collected in the individual slip that was canvassed in the 1971 Census. Broadly speaking, the changes that have come about in the matter of total population, its growth-rate and density, sex-ratio, literacy, Scheduled Castes and Scheduled Tribes, working population, occupied residential houses and number of households has been discussed.

II. Population.—The population of Mandla district is 873,577, while the population of Madhya Pradesh is 41,654,119. The population of Mandla district, thus comes to about 2.1 percent of the State population. The rural population is about 94 percent of the district population whereas the urban population is 5.57 percent as against the State percentage of 16.29. In other words, the district is rural in character. Highest percentage of the district population is found in Mandla tahsil (about 47 percent) and the reasons for this are that (i) the tahsil has about 40 percent of the villages in the district, and (ii) the population of the district headquarter town Mandla, is included in the tahsil. Mandla district ranks 20th among the 43 districts of the State in population. During the decade 1961-71, the district population growth-rate has been 27.62 against the State growth-rate of 28.67. The area of the district is 13,257 sq. km. In other words, it has 2.99 percent of the State area and ranks 8th in area among the districts of the State. The density of population per sq. km. of the district is 66 against the State density of 94 and the district ranks 39th in density in the State. The sex-ratio, number of females per 1,000 males of the district and the State is 996 and 941 respectively. Tahsil Niwas has got sex-ratio higher, while the remaining tahsils have sex-ratio lower than the district sex-ratio.

III. Literacy.—(1) The percentage of literacy in the district comes to about 18 as against the State literacy percentage of about 22. In 1961 also, the literacy percentage of the district 14.19 was lower than the State percentage of 17.13. The district has made some progress to increase the rate of literacy during the decade 1961-71.

(2) The literacy percentage among the males in the district (28.77) is less than the State percentage of about 33. Among females also, the literacy percentage in the district (7.86) is less than the State percentage of about 11.

(3) Among the tahsils, Mandla tahsil has the highest literacy percentage of about 21 while Niwas tahsil has the lowest percentage of about 14.

(4) The same pattern is seen in male and female literacy in the tahsils. Among males, Mandla tahsil is at the top (about 32 percent), while Niwas tahsil with about 23 percent comes last. Among females also, Mandla tahsil leads in literacy (about 11 percent), while Niwas tahsil with 4.42 percent comes last.

IV. Workers.—In the district about 44 percent of the population comes under the category of workers (main activity) against the State percentage of about 37. The percentage of female workers to total female population (about 32) is higher than the State percentage (about 19). Within the district, comparatively greater percentage of workers (males and females) have been returned from Dindori tahsil. Mandla tahsil has returned the lowest percentage of workers (41.73). Among female workers, Dindori tahsil (with 38.00 percent) leads other tahsils of the district, while Mandla tahsil (with 29.29 percent) comes last. Among

the workers in the district, about 65 and 25 percent are cultivators and agricultural labourers, respectively, as against the State percentage of about 53 and 27. Under the category "other workers" the district percentage (about 9) is less than the State percentage of 20.58. Among females, the district percentage of agricultural labourers (about 36) and other workers (about 4) is lower than the State percentage of about 49 and 10, respectively, while for cultivators the district percentage (about 61) is higher than the State percentage (about 41). Comparatively, highest percentage of cultivators (about 71) has been returned from Dindori tahsil while Mandla tahsil has returned highest percentage of agricultural labourers. Lowest percentage of cultivators (about 61) and agricultural labourers (about 21) have been returned from Mandla and Dindori tahsils, respectively.

V. Scheduled Caste and Scheduled Tribe.—The percentage of Scheduled Castes to total population of the district (about 5) is less than the State percentage (about 13). The percentage of Scheduled Tribes to total population of the district (about 61) is significantly higher than the State percentage (about 20). Highest percentage (about 7) of Scheduled Castes is in Niwas tahsil, while lowest percentage (3.58) is in Dindori tahsil. As regards Scheduled Tribes, highest percentage (about 68) is in Niwas tahsil, while lowest percentage (about 54) is in Mandla tahsil.

VI. Occupied Residential Census Houses.—The district has 146,124 occupied residential Census houses against the State figure of 6,822,767 which comes to 2.14 percent. During 1961, there were 136,018 occupied residential Census houses in the district against the State figure of 6,230,854 which came to 2.18 percent. There has been very slight change in the percentage during the decade The number of households and persons per occupied residential Census house in 1961 and 1971 are indicated below:—

year	No. of residential Census houses	No. of households	No. of households per occupied residential Census houses	No. of persons per residential Census house
1	2	3	4	5
State 1961	6,230,854	6,615,580	1.06	5.2
Distt. 1961	136,018	139,484	1.03	5.0
State 1971	6,822,767	7,740,289	1.13	6.1
Distt. 1971	146,124	164,318	1.12	6.0

It would thus be seen that the pressure on occupied residential Census houses has increased during the decade in the district as well as in the State. Comparatively, Mandla tahsil (with about 47 percent) claims the highest percentage of occupied residential Census houses in the district.

VII. Villages and Towns.—There are 2,184 villages in Mandla district, which comes to 2.83 percent of total villages in the State. The percentage of inhabited villages to total villages in the district is 95.97 against the State percentage of about 92. There are 250 towns in the State out of which the district claims three, Dindori, Mandla and Nainpur.

FIGURES AT A GLANCE

Particulars			Madhya Pradesh	Mandla District
Population	**Total**	**Persons**	**41,654,119**	**873,577**
		Males	**21,455,334**	**437,722**
		Females	**20,198,785**	**435,855**
	Rural	**Persons**	**34,869,352**	**824,876**
		Males	**17,823,411**	**412,410**
		Females	**17,045,941**	**412,466**
	Urban	**Persons**	**6,784,767**	**48,701**
		Males	**3,631,923**	**25,312**
		Females	**3,152,844**	**23,389**
Percentage of urban population to total population			16.29	5.57
Decennial population growth rate 1961-71			28.67	27.62
Area in Sq. Km.			442,841	13,25/
Density of population per Sq. Km.			94	66
Sex-ratio (No. of females per 1,000 males)			941	996
Total literate and educated persons with literacy percentage.		*Persons*	*9,223,081 (22.14)*	*160,182 (18.34)*
		Males	7,016,649 (32.70)	125,916 (28.77)
		Females	2,206,432 (10.92)	34,266 (7.86)
Total No. of workers (Main activity) with percentage of workers to total population shown within brackets.		*Persons*	*15,295,663 (36.72)*	*382,115 (43.74)*
		Males	11,529,092 (53.74)	242,994 (55.51)
		Females	3,766,571 (18.65)	139,121 (31.92)
Break-up of workers with percentage				
(i) Cultivators		*Persons*	*8,084,743 (52.86)*	*249,456 (65.28)*
		Males	6,537,112 (56.70)	165,167 (67.97)
		Females	1,547,631 (41.09)	84,289 (60.59)
(ii) Agricultural Labourers		*Persons*	*4,062,338 (26.56)*	*96,637 (25.29)*
		Males	2,228,064 (19.33)	46,831 (19.27)
		Females	1,834,274 (48.70)	49,806 (35.80)
(iii) Other workers		*Persons*	*3,148,582 (20.58)*	*36,022 (9.43)*
		Males	2,763,916 (23.97)	30,996 (12.76)
		Females	384,666 (10.21)	5,026 (3.61)
Scheduled Castes with percentage to total population		*Persons*	*5,453,690 (13.09)*	*41,615 (4.76)*
		Males	2,810,175 (13.10)	21,201 (4.84)
		Females	2,643,515 (13.09)	20,414 (4.68)
Scheduled Tribes with percentage to total population		*Persons*	*8,387,403 (20.14)*	*528,865 (60.54)*
		Males	4,198,509 (19.57)	262,666 (60.11)
		Females	4,188,894 (20.74)	266,199 (61.08)
No. of occupied residential Census houses			6,822,767	146,124
No. of Villages		Total	77,090	2,184
		Inhabited	71,059*	2,096†
		Uninhabited	6,031**	88
No. of Towns			250	3

*Includes 176 inhabited villages which have been treated as urban outgrowths of nearby city/town.

**Includes 67 villages of which abadi areas have been merged in nearby city/town.

†Includes 4 inhabited villages which have been treated as urban outgrowths of nearby city/town.

PRIMARY CENSUS ABSTRACT

L.C. No.	District/Tahsil/Town/ Town Agglo.		Area in Km²	Occupied residential Houses	No. of house-holds	Total population (Including institutional and houseless population) P	M	F	Scheduled Castes M	F
1	2		3	4	5	6	7	8	9	10
34	**Mandla District**	**Total**	**13,257.0**	**146,124**	**164,318**	**873,577**	**437,722**	**435,855**	**21,201**	**20,414**
		Rural	**13,226.5**	**138,553**	**154,471**	**824,876**	**412,410**	**412,466**	**19,712**	**19,014**
		Urban	**30.5**	**7,571**	**9,847**	**48,701**	**25,312**	**23,389**	**1,489**	**1,400**
1	Niwas Tahsil	Total	2,577.8	37,278	43,692	231,385	115,245	116,140	8,317	8,252
		Rural	2,577.8	37,278	43,692	231,385	115,245	116,140	8,317	8,252
		Urban	..	..	..	..	..	..	..	..
2	Dindori Tahsil	Total	2,272.4	40,818	43,452	230,570	115,698	114,872	4,288	3,969
		Rural	2,260.8	39,956	42,090	224,017	112,308	111,709	4,221	3,889
		Urban	11.6	862	1,362	6,553	3,390	3,163	67	80
	Dindori U.A.	Urban	11.55	862	1,362	6,553	3,390	3,163	67	80
	(i) *Dindori (NM)*	Urban	8.22	723	1,211	5,928	3,071	2,857	65	74
	(ii) Soobkhar Malgujari[1] (OG)	Urban	3.33	139	151	625	319	306	2	6
3	Mandla Tahsil	Total	3,426.3	68,028	77,174	411,622	206,779	204,843	8,596	8,193
		Rural	3,407.4	61,319	68,689	369,474	184,857	184,617	7,174	6,873
		Urban	18.9	6,709	8,485	42,148	21,922	20,226	1,422	1,320
	Mandla U. A.	Urban	17.04	4,011	5,513	27,465	14,377	13,088	536	523
	(i) Mandla (M)	Urban	8.37	3,487	4,870	24,406	12,734	11,672	514	501
	(ii) Devdara [2](OG)	Urban	2.12	117	129	562	296	266	12	14
	(iii) Khairi [3](OG)	Urban	4.59	250	299	1,471	806	665	5	2
	(iv) Binjhiya [4](OG)	Urban	1.96	157	215	1,026	541	485	5	6
	*Nainpur (M)	Urban	1.89	2,698	2,972	14,683	7,545	7,138	886	797

Scheduled Tribes		Literate and educated persons		WORKERS (I-IX) Total Workers		WORKERS I Cultivators		District/Tahsil/Town/ Town Agglo.		L.C. No.
M	F	M	F	M	F	M	F			
11	12	13	14	15	16	17	18		2	1
262,666	**266 199**	**125,916**	**34,266**	**242,994**	**139,121**	**165,167**	**84,289**	**Total**	**Mandla District**	**34**
260,463	**264,171**	**109,168**	**24,371**	**231,952**	**136,997**	**163,974**	**84,115**	**Rural**		
2,203	**2,028**	**16,748**	**9,895**	**11,042**	**2,124**	**1,193**	**174**	**Urban**		
77,956	79,478	26,676	5,135	64,195	35,473	45,506	20,260	Total	Niwas Tahsil	1
77,956	79,478	26,676	5,135	64,195	35,473	45,506	20,260	Rural		
..	..	..	..	..	..	..	..	Urban		
74,800	75,162	32,849	7,401	67,049	43,646	47,938	30,848	Total	Dindori Tahsil	2
74,114	74,493	30,699	6,264	65,407	43,250	47,656	30,836	Rural		
686	669	2,150	1,137	1,642	396	282	12	Urban		
686	669	2,150	1,137	1,642	396	282	12	Urban	Dindori U.A.	
541	530	2,012	1,099	1,464	296	264	7	Urban	(i) *Dindori (N.M.)*	
145	139	138	38	178	100	18	5	Urban	(ii) Soobkhar Malgujari[1] (OG)	
109,910	111,559	66,391	21,730	111,750	60,002	71,723	33,181	Total	Mandla Tahsil	3
108,393	110,200	51,793	12,972	102,350	58,274	70,812	33,019	Rural		
1,517	1,359	14,598	8,758	9,400	1,728	911	162	Urban		
898	757	9,541	5,621	6,211	1,175	579	93	Urban	Mandla U. A.	
507	389	8,568	5,297	5,399	881	377	43	Urban	(i) Mandla (M)	
63	40	166	54	143	63	28	5	Urban	(ii) Devdara [2](OG)	
287	287	459	131	412	155	105	22	Urban	(iii) Khairi [3](OG)	
41	41	348	139	257	76	69	23	Urban	(iv) Binjhiya [4](OG)	
619	602	5,057	3,137	3,189	553	332	69	Urban	*Nainpur(M)	

PRIMARY CENSUS ABSTRACT

L.C. No.	District/Tahsil/Town/ Town Agglo		WORKERS									
			II		III		IV		V Manufacturing, Processing, Servicing & Repairs			
			Agricultural Labourers		Livestock, Forestry, Fishing, Hunting & Plantation, Orchards and allied activities		Mining and Quarrying		(a) Household Industry		(b) Other than Household Industry	
			M	F	M	F	M	F	M	F	M	F
1	2		19	20	21	22	23	24	25	26	27	28
34	**Mandla District**	**Total**	**46,831**	**49,806**	**5,307**	**576**	**96**	**11**	**6,603**	**2,002**	**1,459**	**127**
		Rural	**45,900**	**48,963**	**4,871**	**562**	**92**	**11**	**5,990**	**1,834**	**562**	**97**
		Urban	**931**	**843**	**436**	**14**	**4**	..	**613**	**168**	**897**	**30**
1	Niwas Tahsil	Total	12,313	14,447	1,551	105	3	2	2,023	441	107	6
		Rural	12,313	14,447	1,551	105	3	2	2,023	441	107	6
		Urban	..	..	..	..	..	..	..	..	..	..
2	Dindori Tahsil	Total	11,841	11,209	1,482	270	60	9	1,584	646	250	42
		Rural	11,662	11,004	1,445	270	60	9	1,501	643	178	40
		Urban	179	205	37	..	..	..	83	3	72	2
	Dindori U.A.	Urban	179	205	37	..	..	..	83	3	72	2
	(i) *Dindori (NM)*	Urban	164	184	34	..	..	..	77	3	1	2
	(ii) Soobkhar Malgujari[1] (OG)	Urban	15	21	3	..	..	..	6	..	11	..
3	Mandla Tahsil	Total	22,677	24,150	2,274	201	33	..	2,996	915	1,102	79
		Rural	21,925	23,512	1,875	187	29	..	2,466	750	277	51
		Urban	752	638	399	14	4	..	530	165	825	28
	Mandla U. A.	Urban	506	386	357	13	..	..	364	135	453	23
	(i) Mandla (M)	Urban	310	183	321	10	..	..	335	121	416	20
	(ii) Devdara [2](OG)	Urban	25	40	17	1	..	..	17	13	8	1
	(iii) Khairi [3](OG)	Urban	140	130	4	1	..	..	12	1	15	..
	(iv) Binjhiya [4](OG)	Urban	31	33	15	1	..	..	..	..	14	2
	*Nainpur (M)	Urban	246	252	42	1	4	..	166	30	372	5

Note.—(1) U.A.=Urban Agglomeration,
M=Municipality.
N.M.=Non-Municipal.
O.G.=Urban Outgrowth.

(2) **Urban Outgrowth :**

[1] Village Soobkhar Malgujari, L.C. No. 182 of Tahsil Dindori is wholly included.
[2] Village Devdara, L. C. No. 358 of Tahsil Mandla is wholly included.
[3] Village Khairi, L. C. No. 344 of Tahsil Mandla is wholly included.
[4] Village Binjhiya, L. C. No. 360 Tahsil Mandla is wholly included.

(3) Town treated as such for the first time in 1961 Census which continues as town in 1971 Census is shown with asterisk (*) on its left.

WORKERS											
VI		VII		VIII		IX		X			
Construction		Trade and Commerce		Transport, Storage & Communi-cations		Other Services		Non-workers		District/Tahsil/Town/ Town Agglo	L.C. No.
M	F	M	F	M	F	M	F	M	F		
29	30	31	32	33	34	35	36	37	38	2	1
952	**225**	**4,743**	**525**	**1,197**	**110**	**9.919**	**1,450**	**194,728**	**296,734**	**Total**	**Mandla District**	**34**
643	**217**	**2,570**	**340**	**354**	**8**	**6,996**	**850**	**180,458**	**275,469**	**Rural**		
309	**8**	**2,173**	**185**	**1,563**	**102**	**2,923**	**600**	**14,270**	**21,265**	**Urban**		
67	12	719	56	81	..	1,825	144	51,050	80,667	Total	Niwas Tahsil	1
67	12	719	56	81	..	1,825	144	51,050	80,667	Rural		
..	..	..	..	..	..	..	..	..	..	Urban		
279	147	1,112	137	200	79	2,303	259	48,649	71,226	Total	Dindori Tahsil	2
253	147	733	116	57	3	1,862	182	46,901	68,459	Rural		
26	..	379	21	143	76	441	77	1,748	2,767	Urban		
26	..	379	21	143	76	441	77	1,748	2,767	Urban	Dindori U. A.	
26	..	362	19	64	21	412	60	1,607	2,561	Urban	(i) *Dindori (NM)*	
..	..	17	2	79	55	29	17	141	206	Urban	(ii) Soobhar Malgujari[1] (OG)	
606	66	2,912	332	1,636	31	5,791	1,047	95,029	144,841	Total	Mandla Tahsil	3
323	58	1,118	168	216	5	3,309	524	82,507	126,343	Rural		
283	8	1,794	164	1,420	26	2,482	523	12,522	18,498	Urban		
121	7	1,355	132	462	19	2,014	367	8,166	11,913	Urban	Mandla U. A.	
108	7	1,308	122	406	19	1,818	356	7,335	10,791	Urban	(i) Mandla (M)	
1	..	8	2	8	..	31	1	153	203	Urban	(ii) Devdara [2](OG)	
7	..	13	..	28	..	88	1	394	510	Urban	(iii) Khairi [3](OG)	
5	..	26	8	20	..	77	9	284	409	Urban	(iv) Binjhiya [4](OG)	
162	1	439	32	958	7	468	156	4,356	6,585	Urban	*Nainpur (M)	

(4) The total area figure given for the district is provisional 'Geographical Area' as supplied by the Surveyor General of India.

(5) The urban area figures are those supplied by the local bodies.

(6) The rural area of the district has been derived by subtracting the urban area figures supplied by local bodies from the total area figure of the district.

(7) Total area figures of tahsils are according to village papers as supplied by the State Survey Deptt. Tahsilwise area figures exclude 4,984·2 Km^2 of forest area in the district since tahsilwise break-up is not available.

(8) Town treated as such for the first time in 1971 is printed in Italics.

PRIMARY CENSUS ABSTRACT

L.C. No.	Name of Village/ Town/Ward/ Urban Block	Area of village in Acres and of Town/ Ward in Km²	Occupied residential houses	No. of Households	Total Population (including institutional and houseless population)			Scheduled Castes		Scheduled Tribes		Literate and educated persons		(I-IX) Total Workers	
					P	M	F	M	F	M	F	M	F	M	F
1	2	3	4	5	6	7	8	9	10	11	12	13	14	15	16
34/1	**Niwas Tahsil (Rural)**	**2,577.8**	**37,278**		**231,385**	**116,140**		**8,252**		**79,478**		**5,135**		**35,473**	
			43,692		**115,245**			**8,317**		**77,956**		**26,676**		**64,195**	
1	Dobhi (Udaipur)	1,310.00	32	33	187	87	100	3	6	84	94	18	8	51	52
2	Auriya	749.00	12	13	63	29	34	..	..	24	29	1	..	21	24
3	Samnapur (Auriya)	945.00	45	48	273	135	138	..	..	131	138	18	1	66	50
4	Udaipur (Dobhi)	1 095.00	71	86	497	252	245	3	2	183	183	72	20	138	140
	Udaipur		*56*	*69*	*374*	*194*	*180*	*3*	*2*	*125*	*118*	*61*	*19*	*107*	*99*
	Baiga Tola		*9*	*11*	*86*	*42*	*44*	..	..	*42*	*44*	*9*	*1*	*22*	*30*
	Madra Tola		*6*	*6*	*37*	*16*	*21*	..	..	*16*	*21*	*2*	..	*9*	*11*
5	Jamuniya (Dobhi)	955.00	31	45	247	118	129	3	2	112	122	15	8	68	63
6	Dungariya (Tarwani)	1,257.00	64	83	445	209	236	..	..	163	167	43	5	113	114
	Dungariya Tola		*44*	*59*	*314*	*149*	*165*	..	..	*107*	*100*	*32*	*3*	*78*	*81*
	Upar Tola		*20*	*24*	*131*	*60*	*71*	..	..	*56*	*67*	*11*	*2*	*35*	*33*
7	Tarwani (Dungariya)	774.00	49	66	328	160	168	3	3	140	150	29	1	92	78
8	Chouki	455.00	22	26	160	74	86	..	..	69	80	16	2	39	*12*
9	Chitaura	627.00	24	28	163	72	91	..	..	67	82	2	..	38	25
10	Chouki (F.V.)	140.00	10	11	44	23	21	..	..	23	21	2	..	12	12
11	Moiya Nala (F.V.)	140.00	18	20	116	53	63	1	..	47	56	10	..	32	25
12	Ghughari (Chouki)	857.00	45	58	337	177	160	4	..	147	136	8	3	92	83
13	Bijadandi	659.00	113	163	674	358	316	20	15	92	98	145	52	173	17
	Mukadam Tola		*36*	*55*	*279*	*146*	*133*	*15*	*9*	*91*	*94*	*12*	*1*	*67*	*3*
	Thana Tola		*72*	*98*	*357*	*190*	*167*	*5*	*6*	*1*	*4*	*121*	*43*	*96*	*14*
	Sadak Tola		*5*	*10*	*38*	*22*	*16*	..	..	..	..	*12*	*8*	*10*	..
14	Khamher Kheda	946.00	43	53	306	153	153	..	..	138	145	34	2	75	6
15	Kurkuti	813.00	22	26	158	80	78	..	..	74	71	3	..	33	1
16	Ghonta	719.00	40	42	209	95	114	..	..	82	95	17	..	44	4
17	Dhudhuwa	939.00	63	75	415	213	202	..	..	198	187	2	..	111	98
	Patel Tola		*17*	*21*	*117*	*57*	*60*	..	..	*48*	*51*	*1*	..	*26*	*25*
	Member Tola		*26*	*31*	*142*	*72*	*70*	..	..	*68*	*67*	..	..	*44*	*37*
	Ghughra Tola		*9*	*11*	*60*	*30*	*30*	..	..	*30*	*30*	..	..	*13*	*14*
	Tikra Tola		*11*	*12*	*96*	*54*	*42*	..	..	*52*	*39*	*1*	..	*28*	*22*
18	Magardha	1,808.00	112	152	624	306	318	5	8	253	261	101	25	176	76
	Beeh Tola		*31*	*45*	*194*	*100*	*94*	..	..	*76*	*69*	*31*	*6*	*55*	*23*
	Murka Tola		*7*	*10*	*46*	*20*	*26*	..	..	*20*	*26*	*7*	*3*	*11*	*6*
	Oda Tola		*5*	*6*	*30*	*15*	*15*	..	..	*15*	*15*	*4*	*1*	*10*	*4*
	Jamun Tola		*27*	*34*	*57*	*28*	*29*	..	..	*28*	*29*	*3*	*1*	*17*	*6*
	Chauki Tola		*15*	*20*	*91*	*41*	*50*	..	..	*39*	*47*	*11*	*3*	*29*	*15*
	Ghaghra Tola		*8*	*11*	*50*	*25*	*25*	*5*	*8*	*20*	*17*	*11*	*1*	*11*	*7*
	Riza Tola		*6*	*13*	*62*	*31*	*31*	..	..	*19*	*18*	*14*	*3*	*20*	*4*
	Tarka Tola		*13*	*13*	*94*	*46*	*48*	..	..	*36*	*40*	*20*	*7*	*23*	*11*
19	Khapa (Gopalpur)	720.00	43	49	261	126	135	..	..	122	131	27	2	70	54
	Upar Tola		*35*	*41*	*237*	*112*	*125*	..	..	*108*	*121*	*24*	*2*	*62*	*48*
	Salhe Tola		*8*	*8*	*24*	*14*	*10*	..	..	*14*	*10*	*3*	..	*8*	*6*
20	Gopalpur	302.00	19	22	116	58	58	..	..	55	56	7	2	28	10
21	Dewajhir (Salaiya)	794.00	31	35	209	99	110	..	..	99	110	19	..	53	29
	Tikra Tola		*18*	*22*	*133*	*58*	*75*	..	..	*58*	*75*	*18*	..	*31*	*23*
	Kunji Tola		*3*	*3*	*24*	*12*	*12*	..	..	*12*	*12*	*1*	..	*7*	*3*
	Khuri Tola		*10*	*10*	*52*	*29*	*23*	..	..	*29*	*23*	..	..	*15*	*3*
22	Salaiya Mal. (Barangda)	363.00	18	22	129	63	66	..	..	50	54	11	3	34	17
	Khamher Tola		*4*	*6*	*48*	*18*	*30*	..	..	*18*	*30*	*2*	..	*10*	*9*
	Tinsa Tola		*10*	*11*	*50*	*26*	*24*	..	..	*13*	*12*	*5*	..	*17*	*6*
	Kansa Tola		*4*	*5*	*31*	*19*	*12*	..	..	*19*	*12*	*4*	*3*	*7*	*2*

NIWAS TAHSIL

WORKERS																						
I		II		III		IV		V(a)		V(b)		VI		VII		VIII		IX		X Non-Workers		L.C. No.
M	F	M	F	M	F	M	F	M	F	M	F	M	F	M	F	M	F	M	F	M	F	
17	18	19	20	21	22	23	24	25	26	27	28	29	30	31	32	33	34	35	36	37	38	1
20,260		**14,447**		**105**		**2**		**441**		**6**		**12**		**56**		..		**144**		**80,667**		**34/1**
45,506		**12,313**		**1,551**		**3**		**2,023**		**107**		**67**		**719**		**81**		**1,825**		**51,050**		
48	52	..	..	1	..	..	..	..	..	..	..	..	..	..	..	..	..	2	..	36	48	1
18	19	3	5	..	..	..	..	..	..	..	..	..	..	..	..	..	..	..	..	8	10	2
50	39	14	11	2	..	..	..	..	..	..	..	..	..	..	..	..	..	..	..	69	88	3
92	106	27	32	6	..	..	..	3	..	..	..	..	..	3	..	2	..	5	2	114	105	4
66	*71*	*22*	*26*	*6*	..	..	..	*3*	..	..	..	..	..	*3*	..	*2*	..	*5*	*2*	*87*	*81*	
21	*30*	*1*	..	..	..	..	..	..	..	..	..	..	..	..	..	..	..	..	..	*20*	*14*	
5	*5*	*4*	*6*	..	..	..	..	..	..	..	..	..	..	..	..	..	..	..	..	*7*	*10*	
61	59	5	4	2	..	..	..	..	..	..	..	..	..	..	..	..	..	..	..	50	66	5
102	108	6	6	3	..	..	..	..	..	..	..	..	..	..	..	..	..	2	..	96	122	6
69	*77*	*6*	*4*	*1*	..	..	..	..	..	..	..	..	..	..	..	..	..	*2*	..	*71*	*84*	
33	*31*	..	*2*	*2*	..	..	..	.	..	..	..	..	..	..	..	..	..	..	..	*25*	*38*	
62	57	24	21	2	..	..	..	3	..	..	..	..	..	..	..	..	..	1	..	68	90	7
21	7	14	5	2	..	..		1	..	..	..	..	..	..	..	..	..	1	..	35	74	8
35	20	3	5	..	..	..	..	..	..	.	..	.	..	..	.	.	..	..	..	34	66	9
12	12	..	..	..	..	..	..	..	.	..	..	..	..	..	..	.	..	..	..	11	9	10
23	21	5	4	4	..	..	..	..	..	..	..	..	..	..	..	.	..	..	..	21	38	11
78	75	11	7	..	..	..	..	1	..	2	1	..	..	..	..	..	..	..	..	85	77	12
95	8	8	2	9	1	.	..	2	..	..	..	..	..	12	..	1	..	46	6	185	299	13
64	*2*	*2*	*1*	*1*	..	..	..	..	..	.	..	.	.	..	..	..	..	..	..	*79*	*130*	
31	*6*	*6*	*1*	*8*	*1*	..	..	*2*	..	..	..	..	..	*12*	..	*1*	..	*36*	*6*	*94*	*153*	
..	..	..	..	..	..	..	..	..	..	..	..	..	..	..	..	..	..	*10*	..	*12*	*16*	
59	..	6	6	2	..	..	..	.	..	..	..	1	..	2	..	..	..	5	..	*78*	147	14
32	..	1	1	..	..	..	..	..	..	..	..	..	..	..	..	..	..	..	..	47	77	15
40	2	3	2	..	..	..	..	1	..	..	..	..	..	..	..	..	..	..	..	51	110	16
110	96	1	1	..	1	..	..	..	..	..	..	..	..	..	..	..	..	..	..	102	104	17
26	*24*	..	..	..	*1*	..	..	..	..	..	..	..	..	..	..	..	..	..	..	*31*	*35*	
43	*36*	*1*	*1*	..	..	..	..	..	..	..	..	..	..	..	..	..	..	..	..	*28*	*33*	
13	*14*	..	..	..	..	..	..	..	..	..	..	..	..	..	..	..	..	..	..	*17*	*16*	
28	*22*	..	..	..	..	..	..	..	..	..	..	..	..	..	..	..	..	..	..	*26*	*20*	
142	63	22	13	5	..	..	..	3	..	..	..	..	..	..	..	..	..	4	..	130	242	18
40	*21*	*9*	*2*	*2*	..	..	..	*2*	..	..	..	..	..	..	..	..	..	*2*	..	*45*	*71*	
5	*3*	*6*	*3*	..	..	..	..	..	..	..	..	..	..	..	..	..	..	..	..	*9*	*20*	
9	*4*	..	..	*1*	..	..	..	..	..	..	..	..	..	..	..	..	..	..	..	*5*	*11*	
17	*4*	..	*2*	..	..	..	..	..	..	..	..	..	..	..	...	..	..	..	..	*11*	*23*	
27	*14*	*1*	*1*	*1*	..	..	..	..	..	..	..	..	..	..	..	..	..	..	..	*12*	*35*	
9	*4*	*1*	*3*	..	..	..	..	*1*	..	..	..	..	..	..	..	..	..	..	..	*14*	*18*	
17	*2*	*2*	*2*	*1*	..	..	..	..	..	..	..	..	..	..	..	..	..	..	..	*11*	*27*	
18	*11*	*3*	..	..	..	..	..	..	..	..	..	..	.	..	..	..	..	*2*	..	*23*	*37*	
67	51	..	3	2	..	..	..	..	..	..	..	..	..	..	..	..	..	1	..	56	81	19
59	*45*	..	*3*	*2*	..	..	..	..	..	..	..	..	..	..	..	..	..	1	..	*50*	*77*	
8	*6*	..	..	..	..	..	..	..	..	..	..	..	..	..	..	..	..	..	..	*6*	*4*	
20	4	7	6	1	..	..	..	..	..	..	..	..	..	..	..	..	..	..	..	30	48	20
48	26	5	3	..	..	..	..	..	..	..	..	..	..	..	..	..	..	..	..	46	81	21
28	*23*	*3*	..	..	..	..	..	..	..	..	..	..	..	..	..	..	..	..	..	*27*	*52*	
6	*1*	*1*	*2*	..	..	..	..	..	..	..	..	.	..	..	..	..	..	..	..	*5*	*9*	
14	*2*	*1*	*1*	..	..	..	..	..	..	..	..	..	..	..	..	..	..	..	..	*14*	*20*	
26	11	3	6	1	..	..	..	4	..	..	..	..	..	..	..	..	..	..	..	29	49	22
10	*6*	..	*3*	..	..	..	..	..	..	..	..	..	..	..	..	..	..	..	..	*8*	*21*	
9	*3*	*3*	*3*	*1*	..	..	..	*4*	..	..	..	..	..	..	..	..	..	..	..	*9*	*18*	
7	*2*	..	..	..	..	..	..	..	..	..	..	..	..	..	..	..	..	..	..	*12*	*10*	

PRIMARY CENSUS ABSTRACT

L.C. No.	Name of Village/ Town/Ward/ Urban Block	Area of village in Acres and of Town/ Ward in Km²	Occupied residential houses	No. of Households	Total Population (including institutional and houseless population)			Scheduled Castes		Scheduled Tribes		Literate and educated persons		(I-IX) Total Workers[1]	
					P	M	F	M	F	M	F	M	F	M	F
1	2	3	4	5	6	7	8	9	10	11	12	13	14	15	16
23	Salaiya (F.V.)	120.00	15	18	96	53	43	..	..	45	33	5	..	29	4
24	Barangda Mal.	558.00	19	24	144	68	76	..	..	64	74	7	..	43	18
25	Barangda (F.V.)	140.00	16	19	118	55	63	..	..	47	55	5	2	31	15
26	Sodhan Pipariya	913.00	42	54	287	145	142	..	..	112	116	44	5	80	40
27	Lahsar	1,259.00	44	56	305	143	162	..	..	137	153	24	7	82	25
	Khalhe Tola		*28*	*36*	*192*	*92*	*100*	..	..	*86*	*91*	*17*	*6*	*53*	*13*
	Tikra Tola		*16*	*20*	*113*	*51*	*62*	..	..	*51*	*62*	*7*	*1*	*29*	*12*
28	Mohda	533.00	34	47	247	128	119	..	..	123	112	34	2	63	48
	Diwan Tola		*22*	*31*	*165*	*84*	*81*	..	..	*79*	*74*	*26*	*2*	*40*	*30*
	Tikra Tola		*12*	*16*	*82*	*44*	*38*	..	..	*44*	*38*	*8*	..	*23*	*18*
29	Bidri	1,030.00	19	26	141	71	70	..	..	66	65	14	3	39	15
30	Bhabhera Ryt.	584.00	20	28	157	77	80	..	..	46	47	7	3	48	53
31	Pauniya Mal.	1,622.00	99	132	690	349	341	..	..	313	313	29	4	202	212
	Bade Tola		*50*	*67*	*385*	*199*	*186*	..	..	*174*	*166*	*20*	*2*	*115*	*116*
	Sikari Tola		*24*	*40*	*162*	*84*	*78*	..	..	*74*	*72*	*2*	*2*	*46*	*50*
	Dukke Tola		*25*	*25*	*143*	*65*	*77*	..	..	*65*	*75*	*7*	..	*41*	*46*
32	Pauniya Ryt.	499.00	2	2	17	10	7	..	..	10	7	..	..	7	4
33	Chikhli Mal.	1,215.00	43	56	280	137	143	4	6	59	52	9	1	63	50
	Bada Tola		*13*	*24*	*105*	*47*	*58*	*4*	*6*	*1*	*3*	*8*	*1*	*22*	*18*
	Neem Tola		*3*	*3*	*11*	*5*	*6*	..	..	..	..	..	..	*2*	*3*
	Ladghu Tola		*3*	*5*	*26*	*13*	*13*	..	..	..	..	..	..	*6*	*6*
	Kallu Tola		*3*	*3*	*25*	*14*	*11*	..	..	*14*	*11*	..	..	*6*	*3*
	Khamher Tola		*3*	*3*	*24*	*16*	*8*	..	..	*16*	*8*	..	..	*5*	*3*
	Bahera Tola		*2*	*2*	*8*	*3*	*5*	..	..	..	..	..	..	*1*	*2*
	Hari Tola		*3*	*3*	*13*	*7*	*6*	..	..	*7*	*6*	*1*	..	*3*	*3*
	Ama Tola		*3*	*3*	*13*	*6*	*7*	..	..	*6*	*7*	..	..	*3*	*3*
	Khamera Tola		*4*	*4*	*25*	*12*	*13*	..	..	*4*	*5*	..	..	*6*	*3*
	Pahad Tola		*5*	*5*	*23*	*11*	*12*	..	..	*11*	*12*	..	..	*6*	*4*
	Imati Tola		*1*	*1*	*7*	*3*	*4*	..	..	..	..	..	..	*3*	*2*
34	Katangi (Bhabhera)	646.00	43	49	231	114	117	..	..	113	114	8	1	71	75
	Bada Tola		*20*	*22*	*108*	*57*	*51*	..	..	*57*	*51*	*7*	*1*	*35*	*38*
	Khamb Tola		*11*	*13*	*57*	*23*	*34*	..	..	*23*	*34*	*1*	..	*15*	*22*
	Neem Tola		*9*	*10*	*48*	*26*	*22*	..	..	*25*	*19*	..	..	*17*	*10*
	Tulsi Tola		*3*	*4*	*18*	*8*	*10*	..	..	*8*	*10*	..	..	*4*	*5*
35	Bhabhera Mal.	544.00	43	60	288	148	140	..	..	104	100	35	4	87	76
	Mukaddam Tola		*18*	*29*	*136*	*67*	*69*	..	..	*60*	*63*	*21*	*2*	*41*	*34*
	Neem Tola		*25*	*31*	*152*	*81*	*71*	..	..	*44*	*37*	*14*	*2*	*46*	*42*
36	Bilnagari Mal.	610.00	61	80	380	184	196	..	..	158	161	13	..	105	85
37	Bilnagari Ryt.	1,226.00	32	38	225	112	113	..	..	82	77	11	3	64	52
38	Chargaon (Bilnagari)	1,425.00	87	114	587	279	308	..	..	271	296	38	..	164	154
	Mukaddam Tola		*17*	*23*	*111*	*53*	*58*	..	..	*53*	*58*	*6*	..	*32*	*20*
	Murka Tola		*27*	*36*	*174*	*87*	*87*	..	..	*82*	*82*	*16*	..	*45*	*49*
	Kaliya Tola		*15*	*23*	*134*	*62*	*72*	..	..	*62*	*72*	*9*	..	*34*	*32*
	Tikra Tola		*13*	*14*	*74*	*31*	*43*	..	..	*29*	*41*	*6*	..	*22*	*26*
	Dahara Tola		*15*	*18*	*94*	*46*	*48*	..	..	*45*	*43*	*1*	..	*31*	*27*
39	Khairani Ryt.	63.00	..	..	..	Uninhabited		..	..	..	..	..	..	..	..
40	Khairani Mal.	1,322.00	83	123	615	313	302	..	..	302	290	25	3	205	47
41	Jhurki	1,700.00	88	128	586	286	300	3	..	169	186	31	..	189	113
42	Medhi	1,280.00	89	119	528	277	251	183	173	13	15	72	10	154	128
	Medhi Tola		*51*	*70*	*309*	*163*	*146*	*117*	*113*	..	..	*50*	*8*	*92*	*69*
	Masana Tola		*38*	*49*	*219*	*114*	*105*	*66*	*60*	*13*	*15*	*22*	*2*	*62*	*59*
43	Takbeli	818.00	47	59	315	152	163	..	..	143	144	27	..	102	69

NIWAS TAHSIL

WORKERS																						
I		II		III		IV		V(a)		V(b)		VI		VII		VIII		IX		X Non-Workers		L.C. No.
M	F	M	F	M	F	M	F	M	F	M	F	M	F	M	F	M	F	M	F	M	F	
17	18	19	20	21	22	23	24	25	26	27	28	29	30	31	32	33	34	35	36	37	38	1
24	1	3	3	1	..	..	..	..	..	..	..	..	..	..	..	..	..	1	..	24	39	23
38	10	3	8	2	..	..	..	..	..	..	..	..	..	..	..	..	..	..	..	25	58	24
26	14	2	1	2	..	..	..	..	..	..	..	..	..	..	..	..	..	1	..	24	48	25
64	23	11	17	4	..	..	..	1	..	..	..	..	..	..	..	..	..	..	..	65	102	26
65	11	12	14	2	..	..	..	..	..	..	..	..	..	..	..	..	..	3	..	61	137	27
43	*7*	*5*	*6*	*2*	..	..	..	..	..	..	..	..	..	..	..	..	..	*3*	..	*39*	*87*	
22	*4*	*7*	*8*	..	..	..	..	..	..	..	..	..	..	..	..	..	..	..	..	*22*	*50*	
36	23	24	25	3	..	..	..	..	..	..	..	..	..	..	..	..	..	..	..	65	71	28
24	*14*	*13*	*16*	*3*	..	..	..	..	..	..	..	..	..	..	..	..	..	..	..	*44*	*51*	
12	*9*	*11*	*9*	..	..	..	..	..	..	..	..	..	..	..	..	..	..	..	..	*21*	*20*	
32	11	6	4	1	..	..	..	..	..	..	..	..	..	..	..	..	..	..	..	32	55	29
45	48	3	5	..	..	..	..	..	..	..	..	..	..	..	..	..	..	..	..	29	27	30
169	180	26	32	4	..	..	..	..	..	..	..	..	..	..	..	..	..	3	..	147	129	31
99	*104*	*11*	*12*	*2*	..	..	..	..	..	..	..	..	..	..	..	..	..	*3*	..	*84*	*70*	
37	*38*	*8*	*12*	*1*	..	..	..	..	..	..	..	..	..	..	..	..	..	..	..	*38*	*28*	
33	*38*	*7*	*8*	*1*	..	..	..	..	..	..	..	..	..	..	..	..	..	..	..	*25*	*31*	
7	4	..	..	..	..	..	..	..	..	..	..	..	..	..	..	..	..	..	..	3	3	32
52	42	7	7	2	..	..	..	1	1	..	..	..	..	..	..	..	..	1	..	74	93	33
16	*14*	*2*	*3*	*2*	..	..	..	*1*	*1*	..	..	..	..	..	..	..	..	*1*	..	*25*	*40*	
2	*3*	..	..	..	..	..	..	..	..	..	..	..	..	..	..	..	..	..	..	*3*	*3*	
4	*4*	*2*	*2*	..	..	..	..	..	..	..	..	..	..	..	..	..	..	..	..	*7*	*7*	
6	*3*	..	..	..	..	..	..	..	..	..	..	..	..	..	..	..	..	..	..	*8*	*8*	
5	*3*	..	..	..	..	..	..	..	..	..	..	..	..	..	..	..	..	..	..	*11*	*5*	
1	*2*	..	..	..	..	..	..	..	..	..	..	..	..	..	..	..	..	..	..	*2*	*3*	
3	*3*	..	..	..	..	..	..	..	..	..	..	..	..	..	..	..	..	..	..	*4*	*3*	
1	*1*	*2*	*2*	..	..	..	..	..	..	..	..	..	..	..	..	..	..	..	..	*3*	*4*	
5	*3*	*1*	..	..	..	..	..	..	..	..	..	..	..	..	..	..	..	..	..	*6*	*10*	
6	*4*	..	..	..	..	..	..	..	..	..	..	..	..	..	..	..	..	..	..	*5*	*8*	
3	*2*	..	..	..	..	..	..	..	..	..	..	..	..	..	..	..	..	..	..	..	*2*	
69	74	1	1	1	..	..	..	..	..	..	..	..	..	..	..	..	..	..	..	43	42	34
35	*38*	..	..	..	..	..	..	..	..	..	..	..	..	..	..	..	..	..	..	*22*	*13*	
14	*21*	*1*	*1*	..	..	..	..	..	..	..	..	..	..	..	..	..	..	..	..	*8*	*12*	
16	*10*	..	..	*1*	..	..	..	..	..	..	..	..	..	..	..	..	..	..	..	*9*	*12*	
4	*5*	..	..	..	..	..	..	..	..	..	..	..	..	..	..	..	..	..	..	*4*	*5*	
54	49	3	2	1	..	..	..	27	25	..	..	..	..	1	..	..	..	1	..	61	64	35
16	*14*	*1*	*2*	..	..	..	..	*22*	*18*	..	..	..	..	*1*	..	..	..	*1*	..	*26*	*35*	
38	*35*	*2*	..	*1*	..	..	..	*5*	*7*	..	..	..	..	..	..	..	..	..	..	*35*	*29*	
101	76	4	9	..	..	..	..	..	..	..	..	..	..	..	..	..	..	..	..	*79*	111	36
60	50	4	2	..	..	..	..	..	..	..	..	..	..	..	..	..	..	..	..	48	61	37
148	135	10	19	2	..	..	..	1	..	..	..	..	..	..	..	..	..	3	..	115	154	38
30	*16*	*2*	*4*	..	..	..	..	..	..	..	..	..	..	..	..	..	..	..	..	*21*	*38*	
41	*48*	*1*	*1*	*1*	..	..	..	..	..	..	..	..	..	..	..	..	..	2	..	42	*38*	
28	*23*	*5*	*9*	..	..	..	..	..	..	..	..	..	..	..	..	..	..	*1*	..	*28*	*40*	
20	*24*	*1*	*2*	*1*	..	..	..	..	..	..	..	..	..	..	..	..	..	..	..	*9*	*17*	
29	*24*	*1*	*3*	..	..	..	..	*1*	..	..	..	..	..	..	..	..	..	..	..	*15*	*21*	
..	..	..	..	..	..	..	..	..	Uninhabited			..	..	..	..	..	..	..	..	..	..	39
199	45	4	2	1	..	..	..	..	..	..	..	..	..	..	..	..	..	1	..	108	255	40
143	102	8	7	35	4	..	..	1	..	..	..	..	..	..	..	..	..	2	..	97	187	41
121	104	17	18	4	..	..	..	9	6	..	..	..	..	..	..	..	..	3	..	123	123	42
71	*56*	*10*	*7*	..	..	..	..	*9*	*6*	..	..	..	..	..	..	..	..	*2*	..	*71*	*77*	
50	*48*	*7*	*11*	*4*	..	..	..	..	..	..	..	..	..	..	..	..	..	*1*	..	*52*	*46*	
87	57	5	12	10	..	..	..	..	..	..	..	..	..	..	..	..	..	..	..	50	94	43

PRIMARY CENSUS ABSTRACT

L.C. No.	Name of Village/ Town/Ward/ Urban Block	Area of village in Acres and of Town/ Ward in Km²	Occupied residential houses	No. of Households	Total Population (including institutional and houseless population)			Scheduled Castes		Scheduled Tribes		Literate and educated persons		(I-IX) Total Workers	
					P	M	F	M	F	M	F	M	F	M	F
1	2	3	4	5	6	7	8	9	10	11	12	13	14	15	16
44	Chargaon (Bhanwarda)	1,394.00	60	80	403	198	205	1	2	114	156	18	2	108	100
45	Bhanwarda	974.00	48	59	311	156	155	..	..	38	53	13	..	82	81
46	Pondi (Bhanwarda)	1,219.00	66	115	569	270	299	146	149	54	52	50	5	155	156
47	Maneri (Medhi)	1,268.00	149	211	933	489	444	197	161	97	91	175	21	279	203
	Maneri Tola		*117*	*173*	*745*	*392*	*353*	*197*	*161*	..	..	*159*	*20*	*226*	*154*
	Maneri (Gondi Tola)		*32*	*38*	*188*	*97*	*91*	..	..	*97*	*91*	*16*	*1*	*53*	*49*
48	Kohani	1,567.00	81	98	495	254	241	1	2	203	195	15	2	165	142
49	Bhadari	706.00	41	45	275	135	140	..	..	119	124	10	2	84	85
	Bhadari Tola		*20*	*21*	*125*	*62*	*63*	..	..	*57*	*58*	*9*	*2*	*44*	*37*
	Panda Tola		*21*	*24*	*150*	*73*	*77*	..	..	*62*	*66*	*1*	..	*40*	*48*
50	Dala	885.00	52	63	347	174	173	..	..	164	162	22	..	105	104
51	Gadra	708.00	76	112	622	283	339	12	17	178	186	78	12	185	188
52	Bhajiya	421.00	31	39	214	103	111	..	..	102	108	14	..	62	60
53	Karahaiya Mal.	332.00	15	18	100	54	46	..	..	49	43	10	1	27	22
	Mukaddam Tola		*13*	*16*	*91*	*49*	*42*	..	..	*44*	*39*	*9*	*1*	*24*	*20*
	Bhoi Tola		*2*	*2*	*9*	*5*	*4*	..	..	*5*	*4*	*1*	..	*3*	*2*
54	Pondi Mal. (Nagrar)	911.00	87	113	538	283	255	4	8	211	193	100	23	129	69
	Bazar Tola		*24*	*32*	*149*	*85*	*64*	..	..	*43*	*32*	*43*	*8*	*33*	*18*
	Baiga Tola		*11*	*12*	*66*	*30*	*36*	..	..	*24*	*33*	*6*	*1*	*16*	*14*
	Khurri Tola		*9*	*10*	*53*	*31*	*22*	*2*	*3*	*29*	*19*	*11*	*2*	*19*	*4*
	Ama Tola		*23*	*33*	*151*	*74*	*77*	*2*	*5*	*52*	*53*	*24*	*4*	*36*	*23*
	Bakhri Tola		*20*	*26*	*119*	*63*	*56*	..	..	*63*	*56*	*16*	*8*	*25*	*10*
55	Bhainswahi Mal. (Nagrar)	865.00	54	65	330	150	180	..	..	145	178	*26*	*1*	*91*	*30*
	Mukaddam Tola		*38*	*48*	*246*	*114*	*132*	..	..	*109*	*130*	*23*	*1*	*64*	*21*
	Tikra Tola		*16*	*17*	*84*	*36*	*48*	..	..	*36*	*48*	*3*	..	*27*	*9*
56	Ghughari (Bhainswahi)	530.00	29	33	175	93	82	4	3	80	68	6	1	54	6
	Ghughari Mukaddam Tola		*18*	*22*	*118*	*61*	*57*	*4*	*3*	*52*	*46*	*6*	*1*	*34*	*5*
	Guru Tola		*11*	*11*	*57*	*32*	*25*	..	..	*28*	*22*	..	..	*20*	*1*
57	Dungariya Ryt. (Chhindgaon)	654.00	54	67	350	167	183	..	..	146	165	18	4	105	65
	Baruti tola		*32*	*37*	*201*	*94*	*107*	..	..	*91*	*105*	*15*	*2*	*59*	*39*
	Garjan Tola		*22*	*30*	*149*	*73*	*76*	..	..	*55*	*60*	*3*	*2*	*46*	*26*
58	Chhindgaon Ryt.	1,032.00	69	80	403	210	193	4	3	184	175	60	3	124	69
	Banjar Tola		*33*	*39*	*201*	*102*	*99*	*4*	*3*	*86*	*87*	*24*	*1*	*64*	*29*
	Tikra Tola		*26*	*30*	*151*	*81*	*70*	..	..	*71*	*64*	*28*	*2*	*42*	*30*
	Rahwa Tola		*10*	*11*	*51*	*27*	*24*	..	..	*27*	*24*	*8*	..	*18*	*10*
59	Dahna Ryt.	930.00	52	51	265	137	128	1	..	130	125	10	..	81	1
	Mukaddam Tola		*37*	*36*	*185*	*98*	*87*	*1*	..	*94*	*85*	*6*	..	*57*	*1*
	Dadra Tola		*15*	*15*	*80*	*39*	*41*	..	..	*36*	*40*	*4*	..	*24*	..
60	Samnapur (Bhainswahi)	541.00	36	46	247	124	123	1	2	119	114	6	..	72	13
	Mukaddam Tola		*32*	*42*	*220*	*109*	*111*	*1*	*2*	*104*	*102*	*5*	..	*65*	*11*
	Bahera Tola		*4*	*4*	*27*	*15*	*12*	..	..	*15*	*12*	*1*	..	*7*	*2*
61	Nagrar	1,358.00	32	40	199	92	107	..	..	66	70	17	5	56	55
	Mukaddam Tola		*19*	*22*	*103*	*43*	*60*	..	..	*44*	*53*	*4*	..	*26*	*40*
	Barwari Tola		*13*	*18*	*96*	*49*	*47*	..	..	*22*	*17*	*13*	*5*	*30*	*15*
62	Karondi (F. V.)	288.00	23	23	169	87	82	..	..	71	82	3	..	43	..
	Patel Tola		*10*	*10*	*94*	*51*	*43*	..	..	*51*	*43*	*1*	..	*22*	..
	Bada Tola		*13*	*13*	*75*	*36*	*39*	..	..	*20*	*39*	*2*	..	21	..
63	Singhanpuri (Jewara)	1,299.00	90	125	423	214	209	..	..	189	181	46	5	129	69
	Jhariya Tola		*30*	*42*	*86*	*44*	*42*	..	..	*27*	*24*	*13*	*2*	*26*	*2*
	Khath Tola		*29*	*40*	*173*	*82*	*91*	..	..	*82*	*91*	*19*	*1*	*54*	*28*
	Tikra Tola		*31*	*43*	*164*	*88*	*76*	..	..	*80*	*66*	*14*	*2*	*49*	*39*

NIWAS TAHSIL

WORKERS																						
I		II		III		IV		V(a)		V(b)		VI		VII		VIII		IX		X Non-Workers		L.C. No.
M	F	M	F	M	F	M	F	M	F	M	F	M	F	M	F	M	F	M	F	M	F	
17	18	19	20	21	22	23	24	25	26	27	28	29	30	31	32	33	34	35	36	37	38	1
90	83	14	17	1	..	..	..	1	..	..	..	..	..	..	..	..	..	2	..	90	105	44
73	69	7	11	2	1	..	..	..	..	..	..	..	..	..	..	..	..	..	..	74	74	45
135	140	7	13	10	3	..	..	..	..	..	..	1	..	..	..	..	..	2	..	115	143	46
118	11	56	177	9	1	..	..	59	8	9	..	..	..	7	4	..	..	21	2	210	241	47
69	*11*	*56*	*129*	*7*	..	..	..	*59*	*8*	*9*	..	..	..	*7*	*4*	..	..	*19*	*2*	*166*	*199*	
49	..	..	*48*	*2*	*1*	..	..	..	..	..	..	..	..	..	..	..	..	*2*	..	*44*	*42*	
152	135	8	7	2	..	..	..	1	..	..	..	..	..	..	..	..	..	2	..	89	99	48
78	77	3	8	2	..	..	..	1	..	..	..	..	..	..	..	..	..	..	..	51	55	49
43	*36*	..	*1*	*1*	..	..	..	..	..	..	..	..	..	..	..	..	..	..	..	*18*	*26*	
35	*41*	*3*	*7*	*1*	..	..	..	*1*	..	..	..	..	..	..	..	..	..	..	..	*33*	*29*	
100	102	..	2	2	..	..	..	3	..	..	..	..	..	..	..	..	..	..	..	69	69	50
166	179	7	9	3	..	..	..	3	..	..	..	..	..	2	..	..	..	4	..	98	151	51
59	58	1	2	2	..	..	..	..	..	..	..	..	..	..	..	..	..	..	..	41	51	52
12	11	15	11	..	..	..	..	..	..	..	..	..	..	..	..	..	..	..	..	27	24	53
10	*10*	*14*	*10*	..	..	..	..	..	..	..	..	..	..	..	..	..	..	..	..	*25*	*22*	
2	*1*	*1*	*1*	..	..	..	..	..	..	..	..	..	..	..	..	..	..	..	..	*2*	*2*	
63	24	43	42	4	..	..	..	9	1	..	..	..	..	4	..	1	..	5	2	154	186	54
13	*2*	*6*	*13*	..	..	..	..	*5*	*1*	..	..	..	..	*4*	..	..	..	*5*	*2*	*52*	*46*	
9	*6*	*7*	*8*	..	..	..	..	..	..	..	..	..	..	..	..	..	..	..	..	*14*	*22*	
9	*1*	*8*	*3*	*2*	..	..	..	..	..	..	..	..	..	..	..	..	..	..	..	*12*	*18*	
15	*9*	*14*	*14*	*2*	..	..	..	*4*	..	..	..	..	..	..	..	*1*	..	..	..	*38*	*54*	
17	*6*	*8*	*4*	..	..	..	..	..	..	..	..	..	..	..	..	..	..	..	..	*38*	*46*	
71	22	17	8	2	..	..	..	..	..	..	..	..	..	..	..	..	..	1	..	59	150	55
52	*16*	*9*	*5*	*2*	..	..	..	..	..	..	..	..	..	..	..	..	..	*1*	..	*50*	*111*	
19	*6*	*8*	*3*	..	..	..	..	..	..	..	..	..	..	..	..	..	..	..	..	*9*	*39*	
43	4	4	2	3	..	..	..	2	..	..	..	..	..	..	..	..	..	2	..	39	76	56
29	*3*	*2*	*2*	..	..	..	..	*1*	..	..	..	..	..	..	..	..	..	*2*	..	*27*	*52*	
14	*1*	*2*	..	*3*	..	..	..	*1*	..	..	..	..	..	..	..	..	..	..	..	*12*	*24*	
58	23	39	42	4	..	..	..	1	..	..	..	..	..	1	..	..	..	2	..	62	118	57
33	*17*	*23*	*22*	*2*	..	..	..	..	..	..	..	..	..	..	..	..	..	1	..	35	68	
25	*6*	*16*	*20*	*2*	..	..	..	*1*	..	..	..	..	..	*1*	..	..	..	*1*	..	27	50	
56	16	54	53	3	..	..	..	4	..	..	..	..	..	4	..	..	..	3	..	86	124	58
28	*8*	*27*	*21*	*2*	..	..	..	*2*	..	..	..	..	..	*4*	..	..	..	*1*	..	*38*	*70*	
17	3	*21*	*27*	*1*	..	..	..	*2*	..	..	..	..	..	..	..	..	..	*1*	..	*39*	*40*	
11	*5*	*6*	*5*	..	..	..	..	..	..	..	..	..	..	..	..	..	..	*1*	..	*9*	*14*	
55	1	23	..	2	..	..	..	1	..	..	..	..	..	..	..	..	..	..	..	56	127	59
40	*1*	*15*	..	*1*	..	..	..	*1*	..	..	..	..	..	..	..	..	..	..	..	41	86	
15	..	8	..	*1*	..	..	..	..	..	..	..	..	..	..	..	..	..	..	..	*15*	*41*	
62	10	6	3	3	..	..	..	1	..	..	..	..	..	..	..	..	..	..	..	52	110	60
56	*8*	*5*	*3*	*3*	..	..	..	*1*	..	..	..	..	..	..	..	..	..	..	..	*44*	*100*	
6	*2*	*1*	..	..	..	..	..	..	..	..	..	..	..	..	..	..	..	..	..	*8*	*10*	
18	16	34	39	4	..	..	..	..	..	..	..	..	..	..	..	..	..	..	..	36	52	61
12	*16*	*14*	*24*	..	..	..	..	..	..	..	..	..	..	..	..	..	..	..	..	*17*	*20*	
6	..	*20*	*15*	*4*	..	..	..	..	..	..	..	..	..	..	..	..	..	..	..	*19*	*32*	
41	..	1	..	1	..	..	..	..	..	..	..	..	..	..	..	..	..	..	..	44	82	62
21	..	..	..	*1*	..	..	..	..	..	..	..	..	..	..	..	..	..	..	..	*29*	*43*	
20	..	*1*	..	..	..	..	..	..	..	..	..	..	..	..	..	..	..	..	..	*15*	*39*	
105	56	11	11	1	..	..	..	8	2	..	..	..	..	..	..	..	..	4	..	85	140	63
19	*1*	*1*	*1*	..	..	..	..	*3*	..	..	..	..	..	..	..	..	..	*3*	..	*18*	*40*	
46	*22*	*3*	*5*	*1*	..	..	..	*3*	*1*	..	..	..	..	..	..	..	..	*1*	..	*28*	*63*	
40	*33*	*7*	*5*	..	..	..	..	*2*	*1*	..	..	..	..	..	..	..	..	..	..	*39*	*37*	

PRIMARY CENSUS ABSTRACT

L.C. No.	Name of Village/ Town/Ward/ Urban Block	Area of village in Acres and of Town/ Ward in Km²	Occupied residential houses	No. of Households	Total Population (including institutional and houseless population)			Scheduled Castes		Scheduled Tribes		Literate and educated persons		(I-IX) Total Workers	
					P	M	F	M	F	M	F	M	F	M	F
1	2	3	4	5	6	7	8	9	10	11	12	13	14	15	16
64	Bhondi	688.00	63	64	290	144	146	..	..	121	127	44	3	78	57
	Mahuwa Tola		*47*	*48*	*211*	*98*	*113*	..	..	*94*	*106*	*39*	*3*	*58*	*42*
	Pada Tola		*12*	*12*	*53*	*32*	*21*	..	..	*13*	*9*	*3*	...	*15*	*8*
	Kharri Tola		*4*	*4*	*26*	*14*	*12*	..	..	*14*	*12*	*2*	...	*5*	*1*
65	Khamhariya (Bhondi)	714.00	33	41	167	85	82	..	..	82	79	11	1	41	26
66	Salhepani (Padariya)	647.00	50	54	213	107	106	...	..	85	77	2	...	68	8
67	Padariya Mal. (Salhepani)	939.00	52	54	266	135	131	...	...	126	122	17	1	79	82
68	Padariya (F. V.)	463.00	46	50	280	141	139	...	..	122	121	49	11	87	62
69	Jeora (Sindhanpuri)	1,598.00	67	77	321	165	156	5	2	158	150	13	..	82	77
	Kulwa Tola		*20*	*22*	*91*	*43*	*48*	..	...	*42*	*44*	*6*	..	*21*	*21*
	Petra Tola		*8*	*10*	*43*	*25*	*18*	*2*	*2*	*23*	*16*	...	..	*7*	*10*
	Chengha Tola		*20*	*24*	*88*	*44*	*44*	*1*	...	*43*	*44*	*4*	...	*23*	*18*
	Ghohi Tola		*19*	*21*	*99*	*53*	*46*	*2*	..	*50*	*46*	*3*	...	*31*	*28*
70	Dalka Pand	833.00	29	30	169	84	85	...	..	84	85	7	..	50	20
71	Barga	861.00	81	97	564	287	277	..	..	262	248	36	2	160	45
	Badai Tola		*34*	*42*	*274*	*132*	*142*	...	..	*126*	*139*	*19*	*1*	*75*	*3*
	Parka Tota		*16*	*17*	*119*	*67*	*52*	...	...	*65*	*43*	*3*	..	*35*	*14*
	Bahera Tola		*31*	*38*	*171*	*88*	*83*	...	..	*71*	*66*	*14*	*1*	*50*	*28*
72	Bataiganj	680.00	1	1	11	6	5	...	..	6	5	1	..	3	..
73	Katangi (Chaurai)	782.00	60	71	380	191	189	..	..	130	131	38	4	110	16
74	Chaurai (Katangi)	1,034.00	68	80	472	242	230	..	..	236	226	36	1	130	10
	Moi Tota		*27*	*32*	*184*	*90*	*94*	..	..	*84*	*90*	*12*	..	*47*	*3*
	Mandir Tola		*17*	*22*	*130*	*71*	*59*	..	..	*71*	*59*	*7*	..	*41*	*1*
	Panda Tola		*24*	*26*	*158*	*81*	*77*	...	..	*81*	*77*	*17*	*1*	*42*	*6*
75	Pondi Ryt. (Chaurai)	1,206.00	61	72	406	194	212	..	..	187	205	25	5	103	22
	Rakpa Tola		*31*	*38*	*201*	*104*	*97*	..	..	*104*	*97*	*7*	*2*	*56*	*6*
	Dadra Tola		*12*	*13*	*95*	*46*	*49*	..	..	*46*	*49*	*13*	*3*	*23*	*7*
	Dhonga Tola		*18*	*21*	*110*	*44*	*66*	..	..	*37*	*59*	5	..	*24*	*9*
76	Ramtila	1,097.00	88	91	564	281	283	..	..	244	250	89	39	156	55
	Ramtila Kagu Tola		*40*	*41*	*270*	*130*	*140*	..	..	*100*	*111*	*45*	*36*	*70*	*32*
	Bara Tola		*48*	*50*	*294*	*151*	*143*	..	..	*144*	*139*	*44*	*3*	*86*	*23*
77	Chargaon (Dhanwahi)	1,618.00	85	115	573	281	292	..	..	252	267	112	13	155	134
	Bade Tola		*59*	*72*	*369*	*176*	*193*	..	..	*176*	*193*	*76*	*4*	*104*	*84*
	Patel Tola		*14*	*24*	*116*	*58*	*58*	..	..	*30*	*33*	*16*	*4*	*26*	*29*
	Chhota Tola		*12*	*19*	*88*	*47*	*41*	..	..	*46*	*41*	*20*	*5*	*25*	*21*
78	Khusar	349.00	15	19	115	47	68	..	..	43	62	15	1	28	30
79	Dhanwahi	1,919.00	94	117	671	339	332	9	8	279	291	129	24	201	202
	Bazar Tola		*36*	*50*	*258*	*130*	*128*	*9*	*8*	*103*	*45*	*70*	*16*	*79*	*75*
	Kotwar Tola		*17*	*18*	*102*	*49*	*53*	..	..	*40*	*43*	*11*	*3*	*27*	*32*
	Patel Tola		*26*	*32*	*175*	*98*	*77*	..	..	*77*	*63*	*33*	*3*	*54*	*49*
	Ama Tola		*15*	*17*	*136*	*62*	*74*	..	..	*59*	*70*	*15*	*2*	*41*	*46*
80	Kalpi (F. V.)	693.00	116	127	718	408	310	7	11	254	163	250	93	151	19
	School Tola		*27*	*35*	*282*	*184*	*98*	*2*	*4*	*129*	*36*	*174*	*78*	*30*	*6*
	Chouki Tola		*27*	*27*	*108*	*59*	*49*	*4*	*2*	*15*	*13*	*35*	*9*	*32*	..
	Ama Tola		*13*	*14*	*64*	*26*	*38*	*1*	*5*	*18*	*30*	*13*	*3*	*18*	*8*
	Ladia Tola		*12*	*14*	*63*	*33*	*30*	..	..	*28*	*27*	*7*	..	*17*	*1*
	Jasha Tola		*31*	*31*	*157*	*84*	*73*	..	..	*51*	*46*	*18*	*3*	*43*	*3*
	Par Tola		*6*	*6*	*44*	*22*	*22*	..	..	*13*	*11*	*3*	..	*11*	*1*
81	Bijaypur	778.00	73	87	496	245	251	3	4	203	205	34	8	122	85
82	Lawarmudiya Ryt.	445.00	..	..	..	Uninhabited		..	..	..	..	..	..	..	..

NIWAS TAHSIL

WORKERS																				X Non-Workers		L.C. No.
I		II		III		IV		V(a)		V(b)		VI		VII		VIII		IX				
M	F	M	F	M	F	M	F	M	F	M	F	M	F	M	F	M	F	M	F	M	F	
17	18	19	20	21	22	23	24	25	26	27	28	29	30	31	32	33	34	35	36	37	38	1
58	33	13	24	4	..	..	..	..	..	1	..	..	..	1	..	..	..	1	..	66	89	64
45	*25*	*9*	*17*	*1*	..	..	..	..	..	*1*	..	..	..	*1*	..	..	..	*1*	..	*40*	*71*	
10	*3*	*2*	*5*	3	..	..	..	..	..	..	..	..	..	..	..	..	..	..	..	*17*	*13*	
3	*5*	*2*	*2*	..	..	..	..	..	..	..	..	..	..	..	..	..	..	..	..	*9*	*5*	
38	17	1	9	1	..	..	..	..	..	..	..	..	..	..	..	..	..	1	..	44	56	65
62	4	5	4	1	..	..	..	..	..	..	..	..	..	..	..	..	..	..	..	39	98	66
60	64	16	18	3	..	..	..	..	..	..	..	..	..	..	..	..	..	..	..	56	49	67
68	55	1	7	13	..	..	..	1	..	..	..	..	..	..	..	..	..	4	..	54	77	68
69	64	8	13	3	..	..	..	2	..	..	...	..	..	..	..	..	..	...	...	83	79	69
16	*14*	*4*	*7*	..	..	..	..	1	..	..	..	..	..	..	..	..	..	..	..	*22*	*27*	
6	*10*	..	..	..	..	..	..	*1*	..	..	..	..	..	..	..	..	..	..	..	*18*	*8*	
19	*15*	*3*	*3*	*1*	..	..	..	..	..	..	..	..	..	..	..	..	..	..	..	*21*	*26*	
28	*25*	*1*	*3*	*2*	..	..	..	..	..	..	..	..	..	..	..	..	..	..	..	*22*	*18*	
25	2	24	18	1	..	..	..	..	..	..	..	..	..	..	..	..	..	..	..	34	65	70
109	6	42	39	4	..	..	..	3	..	..	..	..	..	1	..	..	..	1	..	127	232	71
61	..	*10*	*3*	*3*	..	..	..	..	..	..	..	..	..	..	..	..	..	*1*	..	*57*	*139*	
24	*1*	*11*	*13*	..	..	..	..	..	..	..	..	..	..	..	..	..	..	..	..	*32*	*38*	
24	*5*	*21*	*23*	*1*	..	..	..	*3*	..	..	..	..	..	*1*	..	..	..	..	..	*38*	*55*	
2	..	..	..	1	..	..	..	..	..	..	..	..	..	..	..	..	..	..	..	3	5	72
83	..	11	16	10	..	..	..	3	..	..	..	..	..	..	..	..	..	3	..	81	173	73
112	1	9	9	9	..	..	..	..	..	..	..	..	..	..	..	..	..	..	..	112	220	74
40	..	*4*	*3*	*3*	..	..	..	..	..	..	..	..	..	..	..	..	..	..	..	*43*	*91*	
35	..	*2*	*1*	*4*	..	..	..	..	..	..	..	..	..	..	..	..	..	..	..	*30*	*58*	
37	*1*	*3*	*5*	*2*	..	..	..	..	..	..	..	..	..	..	..	..	..	..	..	*39*	*71*	
70	7	32	15	1	..	..	..	..	..	..	..	..	..	..	..	..	..	..	..	91	190	75
35	*2*	*20*	*4*	*1*	..	..	..	..	..	..	..	..	..	..	..	..	..	..	..	*48*	*91*	
18	*2*	*5*	*5*	..	..	..	..	..	..	..	..	..	..	..	..	..	..	..	..	*23*	*42*	
17	*3*	*7*	*6*	..	..	..	..	..	..	..	..	..	..	..	..	..	..	..	..	*20*	*57*	
105	7	30	46	8	..	..	..	4	2	..	..	..	..	..	..	2	..	7	..	125	228	76
42	*6*	*14*	*25*	*2*	..	..	..	*3*	*1*	..	..	..	..	..	..	*2*	..	*7*	..	*60*	*108*	
63	*1*	*16*	*21*	*6*	..	..	..	*1*	*1*	..	..	..	..	..	..	..	..	..	..	*65*	*120*	
110	95	21	19	2	..	..	..	11	20	..	..	..	..	..	..	..	..	5	..	126	158	77
79	*55*	*12*	*10*	*1*	..	..	..	*10*	*19*	..	..	..	..	..	..	..	..	*2*	..	*72*	*109*	
17	*21*	*5*	*8*	*1*	..	..	..	*1*	..	..	..	..	..	..	..	..	..	*2*	..	*32*	*29*	
20	*19*	*4*	*1*	..	..	..	..	..	*1*	..	..	..	..	..	..	..	..	*1*	..	*22*	*20*	
26	29	1	1	1	..	..	..	..	..	..	..	..	..	..	..	..	..	..	..	19	38	78
116	112	69	90	4	..	..	..	1	..	..	..	..	..	..	..	..	..	11	...	138	130	79
35	*33*	*30*	*42*	*3*	..	..	..	*1*	..	..	..	..	..	..	..	..	..	*10*	..	*51*	*53*	
10	*13*	*16*	*19*	..	..	..	..	..	..	..	..	..	..	..	..	..	..	*1*	..	*22*	*21*	
37	*29*	*17*	*20*	..	..	..	..	..	..	..	..	..	..	..	..	..	..	..	..	*44*	*28*	
34	*37*	*6*	*9*	*1*	..	..	..	..	..	..	..	..	..	..	..	..	..	..	..	*21*	*28*	
7	..	83	13	18	..	..	..	..	..	..	..	2	..	3	..	1	...	37	6	257	291	80
..	..	*1*	..	..	..	..	..	..	..	..	..	*1*	..	*1*	..	*1*	..	*26*	*6*	*154*	*92*	
1	..	*11*	..	*15*	..	..	..	..	..	..	..	..	..	..	..	..	...	*5*	..	*27*	*49*	
1	..	*13*	*8*	*1*	..	..	..	..	..	..	..	..	..	*2*	..	..	..	*1*	..	*8*	*30*	
1	..	*14*	*1*	..	..	..	..	..	..	..	..	..	..	..	..	..	..	*2*	..	*16*	*29*	
4	..	*33*	*3*	*2*	..	..	..	..	..	..	..	*1*	..	..	..	..	..	*3*	..	*41*	*70*	
..	..	*11*	*1*	..	..	..	..	..	..	..	..	..	..	..	..	..	..	..	..	*11*	*21*	
90	46	24	35	1	..	..	..	4	3	..	..	..	..	1	1	..	..	2	..	123	166	81
..	..	..	..	..	..	..	..	..	Uninhabited			..	..	..	..	..	..	..	..	..	..	82

PRIMARY CENSUS ABSTRACT

L.C. No.	Name of Village/ Town/Ward/ Urban Block	Area of village in Acres and of Town/ Ward in Km²	Occupied residential houses	No. of Households	Total Population (including institutional and houseless population)			Scheduled Castes		Scheduled Tribes		Literate and educated persons		(I-IX) Total Workers	
					P	M	F	M	F	M	F	M	F	M	F
1	2	3	4	5	6	7	8	9	10	11	12	13	14	15	16
83	Patha Chaurai	1,277.00	74	90	533	273	260	4	1	263	252	50	3	144	136
	Bada Tola		*37*	*45*	*273*	*141*	*132*	..	..	*138*	*127*	*22*	*1*	*79*	*65*
	Harra Tola		*23*	*28*	*170*	*83*	*87*	..	..	*80*	*85*	*19*	*2*	*44*	*49*
	Tendu Tola		*14*	*17*	*90*	*49*	*41*	*4*	*1*	*45*	*40*	*9*	..	*21*	*22*
84	Jamuniya (Patha Chaurai)	724.00	20	28	151	67	84	..	..	64	82	18	4	38	45
85	Lawarmudiya Mal.	1,995.00	117	147	791	360	431	1	1	354	370	88	26	195	215
	Bada Tola		*64*	*77*	*395*	*175*	*220*	*1*	*1*	*179*	*172*	*59*	*18*	*97*	*106*
	Mudia Tola		*31*	*43*	*240*	*113*	*127*	..	..	*106*	*120*	*22*	*6*	*63*	*66*
	Dondara Tola		*22*	*27*	*156*	*72*	*84*	..	..	*69*	*78*	*7*	*2*	*35*	*43*
86	Dagla	241.00	8	10	66	37	29	..	..	37	29	9	1	19	16
87	Belkhedi	765.00	47	63	353	174	179	1	3	137	135	49	6	99	37
88	Gujar	417.00	6	8	55	31	24	..	..	31	24	8	..	14	1
89	Rojkund	931.00	34	49	271	135	136	..	..	135	136	34	4	74	34
	Bade Tola		*14*	*21*	*95*	*50*	*45*	..	..	*50*	*45*	*8*	..	*27*	*8*
	Khero Tola		*14*	*20*	*122*	*56*	*66*	..	..	*56*	*66*	*18*	*1*	*31*	*18*
	Patel Tola		*6*	*8*	*54*	*29*	*25*	..	..	*29*	*25*	*8*	*3*	*16*	*8*
90	Birampur	1,265.00	42	50	322	153	169	..	..	140	152	14	5	89	84
	Bade Tola		*30*	*35*	*229*	*110*	*119*	..	..	*104*	*111*	*7*	*2*	*64*	*54*
	Gadhi Tola		*12*	*15*	*93*	*43*	*50*	..	..	*36*	*41*	*7*	*3*	*25*	*30*
91	Bilai Khapa	704.00	21	28	162	93	69	..	..	92	66	12	..	*36*	39
92	Baihar	803.00	28	31	192	101	91	..	..	82	80	13	..	51	34
93	Pipariya Ryt. (Chargaon)	306.00	8	12	61	30	31	..	..	8	9	5	1	17	2
94	Pipariya Mal. (Bijaypur)	834.00	48	60	385	194	191	..	..	122	127	91	59	99	16
	Bich Tola		*23*	*26*	*173*	*87*	*86*	..	..	*58*	*66*	*48*	*3*	*44*	*6*
	Mukaddam Tola		*25*	*34*	*212*	*107*	*105*	..	..	*64*	*61*	*43*	*56*	*55*	*10*
95	Kusmi (Baihar)	446.00	7	9	48	24	24	..	..	24	24	..	..	10	9
96	Godri	307.00	16	22	138	70	68	..	..	70	68	24	..	36	11
97	Mohgaon (Karaundi)	628.00	16	23	130	58	72	..	..	51	58	..	..	35	30
98	Karaundi (Bamhori)	848.00	7	10	56	32	24	..	..	32	24	4	..	15	13
99	Bamhori	1,218.00	30	43	221	118	103	..	..	118	103	41	2	61	57
100	Tikariya (Bamhori)	1,694.00	45	51	227	118	109	..	..	110	103	44	4	74	63
101	Majhgaon (Tikariya)	710.00	33	37	212	109	103	3	2	95	88	23	4	69	50
102	Pipariya (Magardha)	1,180.00	56	66	340	164	176	..	..	152	158	52	18	91	93
	Pipariya Tola		*53*	*58*	*297*	*144*	*153*	..	..	*134*	*138*	*48*	*15*	*80*	*82*
	Diwan Tola		*3*	*8*	*43*	*20*	*23*	..	..	*18*	*20*	*4*	*3*	*11*	*11*
103	Magardha	399.00	24	28	140	78	62	..	..	67	57	12	..	44	32
104	Jamunpani	831.00	7	8	40	19	21	..	..	16	19	..	..	15	12
105	Budra	1,144.00	50	50	361	181	180	..	..	153	150	24	..	100	72
	Bada Tola		*41*	*41*	*310*	*156*	*154*	..	..	*128*	*124*	*22*	..	*85*	*58*
	Badri Tola		*9*	*9*	*51*	*25*	*26*	..	..	*25*	*26*	*2*	..	*15*	*14*
106	Papri Khurd	768.00	38	43	223	109	114	..	..	99	102	24	4	63	39
107	Papri Kalan	1,024.00	97	138	725	358	367	20	19	124	119	89	21	187	41
	Papri Kalan		*82*	*120*	*619*	*305*	*314*	*20*	*19*	*71*	*66*	*83*	*21*	*158*	*35*
	Pusawra Kalan		*15*	*18*	*106*	*53*	*53*	..	..	*53*	*53*	*6*	..	*29*	*6*
108	Pipardahi	667.00	13	21	124	72	52	11	7	61	45	6	..	35	11
109	Deori (Bakai)	2,457.00	87	103	530	273	257	4	3	140	115	82	28	145	41
	Deori Tola		*35*	*39*	*182*	*92*	*90*	*4*	*3*	*77*	*70*	*43*	*24*	*50*	*8*
	Berpani		*42*	*54*	*291*	*152*	*139*	..	..	*34*	*17*	*33*	*4*	*78*	*28*
	Khikha Tola		*10*	*10*	*57*	*29*	*28*	..	..	*29*	*28*	*6*	..	*17*	*5*
110	Musakhoh (Jar kharid)	692.00	..	..	..	Uninhabited		..	..	..	..	..	..	..	..
111	Maili (Gumti)	453.00	45	63	311	157	154	..	..	131	129	61	6	71	14
112	Musa khoh Mal.	530.00	35	48	236	119	117	..	..	112	111	33	5	59	1

NIWAS TAHSIL

WORKERS																						
I		II		III		IV		V(a)		V(b)		VI		VII		VIII		IX		X Non-Workers		L.C. No.
M	F	M	F	M	F	M	F	M	F	M	F	M	F	M	F	M	F	M	F	M	F	
17	18	19	20	21	22	23	24	25	26	27	28	29	30	31	32	33	34	35	36	37	38	1
117	111	25	25	..	..	..	..	1	..	..	..	..	..	..	..	..	..	1	..	129	124	83
62	*55*	*17*	*10*	..	..	..	..	..	..	..	..	..	..	..	..	..	..	..	..	*62*	*67*	
36	*41*	*7*	*8*	..	..	..	..	..	..	..	..	..	..	..	..	..	..	1	..	*39*	*38*	
19	*15*	*1*	*7*	..	..	..	..	*1*	..	..	..	..	..	..	..	..	..	..	..	*28*	*19*	
32	41	6	4	..	..	..	..	..	..	..	..	..	..	..	..	..	..	..	..	29	39	84
154	150	29	59	3	..	..	..	5	4	..	..	..	1	..	..	..	..	4	1	65	216	85
63	*65*	*25*	*36*	*1*	..	..	..	*4*	*3*	..	..	..	*1*	..	..	..	..	*4*	*1*	*78*	*114*	
60	*58*	*2*	*7*	..	..	..	..	*1*	*1*	..	..	..	..	..	..	..	..	..	..	*50*	*61*	
31	*27*	*2*	*16*	*2*	..	..	..	..	..	..	..	..	..	..	..	..	..	..	..	*37*	*41*	
18	15	..	..	1	1	..	..	..	..	..	..	..	..	..	..	..	..	..	..	18	13	86
88	33	6	4	..	..	..	..	3	..	..	..	..	..	..	..	..	..	2	..	75	142	87
14	1	..	..	..	..	..	..	..	..	..	..	..	..	..	..	..	..	..	..	17	23	88
69	30	..	4	3	..	..	..	..	..	..	..	..	..	..	..	..	..	2	..	61	102	89
26	*8*	..	..	..	..	..	..	..	..	..	..	..	..	..	..	..	..	*1*	..	*23*	*37*	
27	*14*	..	*4*	*3*	..	..	..	..	..	..	..	..	..	..	..	..	..	*1*	..	*25*	*48*	
16	*8*	..	..	..	..	..	..	..	..	..	..	..	..	..	..	..	..	..	..	*13*	*17*	
76	67	10	17	2	..	..	..	1	..	..	..	..	..	..	..	..	..	..	..	64	85	90
53	*41*	*9*	*13*	*1*	..	..	..	*1*	..	..	..	..	..	..	..	..	..	..	..	*46*	*65*	
23	*26*	*1*	*4*	*1*	..	..	..	..	..	..	..	..	..	..	..	..	..	..	..	*18*	*20*	
28	30	7	9	1	..	..	..	..	..	..	..	..	..	..	..	..	..	..	..	57	30	91
46	32	3	2	2	..	..	..	..	..	..	..	..	..	..	..	..	..	..	..	50	57	92
15	..	2	2	..	..	..	..	..	..	..	..	..	..	..	..	..	..	..	..	13	29	93
89	12	3	4	..	..	..	..	2	..	..	..	..	..	..	..	..	..	5	..	95	175	94
42	*4*	..	*2*	..	..	..	..	..	..	..	..	..	..	..	..	..	..	*2*	..	*43*	*80*	
47	*8*	*3*	*2*	..	..	..	..	*2*	..	..	..	..	..	..	..	..	..	*3*	..	*52*	*95*	
6	5	4	4	..	..	..	..	..	..	..	..	..	..	..	..	..	..	..	..	14	15	95
34	7	2	4	..	..	..	..	..	..	..	..	..	..	..	..	..	..	..	..	34	57	96
25	23	9	7	..	..	..	..	1	..	..	..	..	..	..	..	..	..	..	..	23	42	97
14	12	1	1	..	..	..	..	..	..	..	..	..	..	..	..	..	..	..	..	17	11	98
58	57	..	..	..	..	..	..	1	..	..	..	..	..	..	..	..	..	2	..	57	46	99
67	61	..	2	..	..	..	..	1	..	..	..	4	..	..	..	..	..	2	..	44	46	100
53	44	15	5	..	..	..	..	1	1	..	..	..	..	..	..	..	..	..	..	40	53	101
82	87	8	6	..	..	..	..	..	..	..	..	..	..	..	..	..	..	1	..	73	83	102
73	*78*	*6*	*4*	..	..	..	..	..	..	..	..	..	..	..	..	..	..	*1*	..	*64*	*71*	
9	*9*	*2*	*2*	..	..	..	..	..	..	..	..	..	..	..	..	..	..	..	..	*9*	*12*	
44	30	..	2	..	..	..	..	..	..	..	..	..	..	..	..	..	..	..	..	34	30	103
15	12	..	..	..	..	..	..	..	..	..	..	..	..	..	..	..	..	..	..	4	9	104
91	48	6	24	1	..	..	..	..	..	..	..	..	..	..	..	..	..	2	..	81	108	105
76	*35*	*6*	*23*	*1*	..	..	..	..	..	..	..	..	..	..	..	..	..	2	..	*71*	*96*	
15	*13*	..	*1*	..	..	..	..	..	..	..	..	..	..	..	..	..	..	..	..	*10*	*12*	
37	..	25	39	..	..	..	..	..	..	..	..	..	..	..	..	..	..	*1*	..	46	75	106
138	5	28	35	2	..	..	..	10	..	..	..	..	..	5	1	..	..	4	..	171	326	107
116	*5*	*21*	*29*	*2*	..	..	..	*10*	..	..	..	..	..	*5*	*1*	..	..	*4*	..	*147*	*279*	
22	..	*7*	*6*	..	..	..	..	..	..	..	..	..	..	..	..	..	..	..	..	*24*	*47*	
33	4	1	7	..	..	..	..	..	..	..	..	..	..	..	..	..	..	1	..	37	41	108
117	12	17	26	2	..	..	..	6	..	..	..	..	..	..	..	..	..	3	3	128	216	109
37	*1*	*4*	*4*	*1*	..	..	..	*5*	..	..	..	..	..	..	..	..	..	*3*	*3*	*42*	*82*	
63	*8*	*13*	*20*	*1*	..	..	..	*1*	..	..	..	..	..	..	..	..	..	..	..	*74*	*111*	
17	*3*	..	*2*	..	..	..	..	..	..	..	..	..	..	..	..	..	..	..	..	*12*	*23*	
..	..	..	..	..	..	..	..	..	..	Uninhabited		..	..	..	..	..	..	..	..	..	..	110
65	3	3	11	2	..	..	..	..	..	..	..	..	..	..	..	..	..	1	..	86	140	111
55	..	1	1	1	..	..	..	..	..	..	..	..	..	..	..	..	..	2	..	60	116	112

PRIMARY CENSUS ABSTRACT

L.C. No.	Name of Village/ Town/Ward/ Urban Block	Area of village in Acres and of Town/ Ward in Km²	Occupied residential houses	No. of Households	Total Population (including institutional and houseless population)			Scheduled Castes		Scheduled Tribes		Literate and educated persons		(I-IX) Total Workers	
					P	M	F	M	F	M	F	M	F	M	F
1	2	3	4	5	6	7	8	9	10	11	12	13	14	15	16
113	Bakai	816.00	40	56	289	149	140	3	2	67	74	43	8	68	14
	Bakai Tola		*29*	*40*	*217*	*115*	*102*	*3*	*2*	*33*	*36*	*41*	*8*	*51*	*3*
	Tikra Tola		*11*	*16*	*72*	*34*	*38*	..	..	*34*	*38*	*2*	..	*17*	*11*
114	Lakhanpur	293.00	164	223	1,139	588	551	135	130	12	13	295	76	280	87
	Lakhanpur		*144*	*189*	*955*	*493*	*462*	*88*	*85*	*12*	*13*	*282*	*74*	*228*	*70*
	Dhimar Tola		*20*	*34*	*184*	*95*	*89*	*47*	*45*	..	..	*13*	*2*	*52*	*17*
115	Udaipur (Niwarinadi)	733.00	34	41	231	122	109	24	17	92	85	22	2	61	15
116	Gudakhera	504.00	30	41	220	107	113	5	8	23	29	38	8	61	17
117	Harbanshpur	359.00	63	106	531	282	249	72	69	7	1	172	53	131	16
118	Shahpur	268.00	..	..	..	Uninhabited		..	..	..	..	..	..	..	..
119	Hinotiya	1,208.00	35	50	235	117	118	10	9	41	57	22	1	68	26
	Hinotiya		*15*	*21*	*99*	*41*	*58*	..	..	*41*	*57*	*4*	..	*26*	*17*
	Sagrampur		*15*	*21*	*97*	*53*	*44*	*10*	*9*	..	..	*16*	*1*	*26*	*8*
	Khirag Tola		*5*	*8*	*39*	*23*	*16*	..	..	..	..	*2*	..	*16*	*1*
120	Chaurai (Hinotiya)	1,019.00	46	70	319	154	165	12	9	124	138	28	..	91	39
121	Ghunsaur	541.00	18	27	132	67	65	3	3	62	61	23	1	38	17
122	Gumti	699.00	57	92	449	212	237	1	..	208	237	30	..	140	63
123	Niwari Mal.	439.00	20	25	135	68	67	..	..	65	63	15	..	39	16
124	Niwari Jarkharid	1,095.00	..	..	..	Uninhabited		..	..	..	..	..	..	..	..
125	Jamthar	1,091.00	25	31	159	85	74	3	1	67	52	19	2	63	47
126	Khapa (Jamthar)	933.00	39	46	248	109	139	4	2	99	129	33	5	76	86
127	Pindrai (Khapa)	860.00	23	38	216	94	122	..	..	80	102	38	2	51	68
128	Barwahi	1,112.00	57	76	373	185	188	1	..	155	154	80	13	104	49
129	Baronchi	1,377.00	64	82	408	204	204	14	9	179	182	40	..	110	21
	Malyajari Tola		*32*	*37*	*196*	*99*	*97*	*14*	*9*	*77*	*77*	*21*	..	*48*	*11*
	Mudhka Tola		*32*	*45*	*212*	*105*	*107*	..	..	*102*	*105*	*19*	..	*62*	*10*
130	Kukara	757.00	28	30	182	92	90	..	..	92	90	19	3	55	55
131	Kukari	1,143.00	52	58	375	183	192	..	..	146	164	42	14	95	101
	Malgajari Tola		*18*	*20*	*123*	*57*	*66*	..	..	*39*	*52*	*19*	*2*	*30*	*35*
	Khera Tola		*8*	*8*	*61*	*31*	*30*	..	..	*31*	*30*	..	*11*	*17*	*15*
	Gwari Tola		*18*	*20*	*124*	*58*	*66*	..	..	*52*	*62*	*15*	*1*	*30*	*32*
	Kumhi Tola		*3*	*5*	*36*	*20*	*16*	..	..	*7*	*6*	*3*	..	*9*	*11*
	Pachhi Tola		*5*	*5*	*31*	*17*	*14*	..	..	*17*	*14*	*5*	..	*9*	*8*
132	Maniksara	962.00	50	69	412	205	207	7	3	182	182	76	12	103	99
133	Pahatsara (F. V.)	681.00	19	21	155	84	71	..	..	84	71	21	..	45	29
	Pahatsara		*8*	*9*	*95*	*50*	*45*	..	..	*50*	*45*	*13*	..	*28*	*18*
	Gwari Tola		*11*	*12*	*60*	*34*	*26*	..	..	*34*	*26*	*8*	..	*17*	*11*
134	Pahatsara Mal.	536.00	33	41	240	108	132	..	..	99	123	24	1	56	61
135	Kirhu Pipariya Jar.	1,025.00	..	..	..	Uninhabited		..	..	..	..	..	..	..	..
136	Kirhu Pipariya Mal.	345.00	26	31	162	81	81	..	..	59	59	29	3	43	9
137	Maneri Ryt. (Salaiya)	215.00	..	..	..	Uninhabited		..	..	..	..	..	..	..	..
138	Maneri Mal. (Salaiya)	572.00	30	36	240	115	125	1	1	102	113	25	2	58	18
139	Salaiya (Maneri)	620.00	28	33	198	102	96	..	..	66	71	26	4	64	3
140	Mooldongri	868.00	32	44	239	127	112	31	31	71	67	52	4	66	6
141	Pondi (Mool Dongri)	1,339.00	47	50	296	157	139	..	..	138	127	30	..	91	3
142	Chhiwaliya Ryt.	143.00	..	..	..	Uninhabited		..	..	..	..	..	..	..	..
143	Chhiwaliya Mal.	893.00	40	56	287	131	156	2	6	48	53	39	4	76	43
144	Dungariya (Bhartipur)	533.00	25	36	184	87	97	5	5	55	56	27	7	52	33
145	Maldha	1,096.00	48	73	369	186	183	19	16	100	104	60	6	93	43
	Bada Tola		*32*	*52*	*254*	*126*	*128*	*19*	*16*	*40*	*49*	*45*	*6*	*63*	*33*
	Khikam Tola		*6*	*8*	*50*	*30*	*20*	..	..	*30*	*20*	*13*	..	*12*	*2*
	Kurri Tola		*10*	*13*	*65*	*30*	*35*	...	..	*30*	*35*	*2*	..	*18*	*8*

NIWAS TAHSIL

WORKERS																						
I		II		III		IV		V(a)		V(b)		VI		VII		VIII		IX		X Non-Workers		L.C. No.
M	F	M	F	M	F	M	F	M	F	M	F	M	F	M	F	M	F	M	F	M	F	
17	18	19	20	21	22	23	24	25	26	27	28	29	30	31	32	33	34	35	36	37	38	1
49	..	18	14	1	..	..	..	..	..	..	..	..	..	..	..	..	..	..	..	81	126	113
39	..	*11*	*3*	*1*	..	..	..	..	..	..	..	..	..	..	..	..	..	..	..	*64*	*99*	
10	..	*7*	*11*	..	..	..	..	..	..	..	..	..	..	..	..	..	..	..	..	*17*	*27*	
128	7	66	77	29	..	..	..	23	1	5	..	..	..	10	..	..	..	19	2	308	464	114
123	*7*	*61*	*61*	*10*	..	..	..	*5*	*1*	*2*	..	..	..	*10*	..	..	..	*17*	*1*	*265*	*392*	
5	..	*5*	*16*	*19*	..	..	..	*18*	..	*3*	..	..	..	..	..	..	..	*2*	*1*	*43*	*72*	
37	3	20	12	1	..	..	..	..	..	..	..	..	..	..	..	..	..	3	..	61	94	115
36	5	13	11	2	..	..	..	10	1	..	..	..	..	..	..	..	..	..	..	46	96	116
72	2	29	14	2	..	..	..	19	..	..	..	..	..	..	..	..	..	9	..	151	233	117
..	..	..	..	..	..	..	..	..	Uninhabited			..	..	..	..	..	..	..	..	..	..	118
52	3	11	23	5	..	..	..	..	..	..	..	..	..	..	..	..	..	..	..	49	92	119
17	*1*	*8*	*16*	*1*	..	..	..	..	..	..	..	..	..	..	..	..	..	..	..	*15*	*41*	
23	*2*	*3*	*6*	..	..	..	..	..	..	..	..	..	..	..	..	..	..	..	..	*27*	*36*	
12	..	..	*1*	*4*	..	..	..	..	..	..	..	..	..	..	..	..	..	..	..	*7*	*15*	
61	24	23	14	3	..	..	..	3	1	..	..	..	..	..	..	..	..	1	..	63	126	120
21	1	12	16	1	..	..	..	..	..	..	..	..	..	..	..	..	..	4	..	29	48	121
81	5	58	58	1	..	..	..	..	..	..	..	..	..	..	..	..	..	..	..	72	174	122
19	..	18	16	1	..	..	..	..	..	..	..	..	..	..	..	..	..	1	..	29	51	123
..	..	..	..	..	..	..	..	..	Uninhabited			..	..	..	..	..	..	..	..	..	..	124
23	1	36	46	3	..	..	..	..	..	..	..	..	..	..	..	..	..	1	..	22	27	125
38	3	36	83	..	..	..	..	1	..	..	..	..	..	..	..	..	..	1	..	33	53	126
31	5	19	63	1	..	..	..	..	..	..	..	..	..	..	..	..	..	..	..	43	54	127
67	2	31	46	1	..	..	..	1	..	..	..	..	..	..	..	..	..	4	1	81	139	128
73	2	24	19	5	..	..	..	6	..	..	..	..	..	..	..	..	..	2	..	94	183	129
27	*1*	*12*	*10*	*2*	..	..	..	*6*	..	..	..	..	..	..	..	..	..	*1*	..	*51*	*86*	
46	*1*	*12*	*9*	*3*	..	..	..	..	..	..	..	..	..	..	..	..	..	*1*	..	*43*	*97*	
29	..	26	55	..	..	..	..	..	..	..	..	..	..	..	..	..	..	..	..	37	35	130
41	1	53	100	..	..	..	..	..	..	..	..	..	..	..	..	..	..	1	..	88	91	131
14	..	*15*	*35*	..	..	..	..	..	..	..	..	..	..	..	..	..	..	1	..	*27*	*31*	
6	..	*11*	*15*	..	..	..	..	..	..	..	..	..	..	..	..	..	..	..	..	*14*	*15*	
14	..	*16*	*32*	..	..	..	..	..	..	..	..	..	..	..	..	..	..	..	..	*28*	*34*	
2	..	*7*	*11*	..	..	..	..	..	..	..	..	..	..	..	..	..	..	..	..	*11*	*5*	
5	*1*	*4*	*7*	..	..	..	..	..	..	..	..	..	..	..	..	..	..	..	..	*8*	*6*	
62	1	28	92	4	..	..	..	5	6	..	..	..	..	..	..	..	..	4	..	102	108	132
35	..	10	29	..	..	..	..	..	..	..	..	..	..	..	..	..	..	..	..	39	42	133
23	..	*5*	*18*	..	..	..	..	..	..	..	..	..	..	..	..	..	..	..	..	*22*	*27*	
12	..	*5*	*11*	..	..	..	..	..	..	..	..	..	..	..	..	..	..	..	..	*17*	*15*	
40	1	10	60	5	..	..	..	..	..	1	..	..	..	..	..	..	..	..	..	52	71	134
..	..	..	..	..	..	..	..	..	Uninhabited			..	..	..	..	..	..	..	..	..	..	135
38	..	4	9	..	..	..	..	..	..	..	..	..	..	..	..	..	..	1	..	38	72	136
..	..	..	..	..	..	..	..	..	Uninhabited			..	..	..	..	..	..	..	..	..	...	137
49	..	8	18	..	..	..	..	..	..	..	..	..	..	..	..	..	..	1	..	57	107	138
56	2	8	1	..	..	..	..	..	..	..	..	..	..	..	..	..	..	..	..	38	93	139
54	4	10	2	..	..	..	..	..	..	..	..	..	..	..	..	..	..	2	..	61	106	140
79	3	7	..	1	..	..	..	1	..	..	..	..	..	..	..	..	..	3	..	66	136	141
..	..	..	..	..	..	..	..	..	Uninhabited			..	..	..	..	..	..	..	..	..	..	142
41	7	32	36	..	..	..	..	1	..	..	..	..	..	1	..	..	..	1	..	55	113	143
39	10	13	23	..	..	..	..	..	..	..	..	..	..	..	..	..	..	..	..	35	64	144
70	9	19	34	1	..	..	..	2	..	..	..	..	..	..	..	..	..	1	..	93	140	145
46	*5*	*14*	*28*	..	..	..	..	*2*	..	..	..	..	..	..	..	..	..	*1*	..	*63*	*95*	
10	*1*	*1*	*1*	*1*	..	..	..	..	..	..	..	..	..	..	..	..	..	..	..	*18*	*18*	
14	*3*	*4*	*5*	..	..	..	..	..	..	..	..	..	..	..	..	..	..	..	..	*12*	*27*	

PRIMARY CENSUS ABSTRACT

L.C. No.	Name of Village/ Town/Ward/ Urban Block	Area of village in Acres and of Town/ Ward in Km²	Occupied residential house	No. of Households	Total Population (including institutional and houseless population)			Scheduled Castes		Scheduled Tribes		Literate and educated persons		(I-IX) Total Workers	
					P	M	F	M	F	M	F	M	F	M	F
1	2	3	4	5	6	7	8	9	10	11	12	13	14	15	16
146	Bhartipur	651.00	58	83	421	220	201	13	13	49	46	101	12	121	52
	Bada Tola		*31*	*53*	*258*	*139*	*119*	*10*	*8*	..	..	*80*	*12*	*68*	*19*
	Kachhi Tola		*7*	*9*	*37*	*19*	*18*	..	..	..	..	*8*	..	*14*	*6*
	Kuwa Tola		*13*	*14*	*84*	*38*	*46*	*3*	*5*	*28*	*33*	*10*	..	*24*	*20*
	Bhakha Tola		*7*	*7*	*42*	*24*	*18*	..	..	*21*	*13*	*3*	..	*15*	*7*
147	Sangwa	975.00	31	38	240	124	116	..	..	89	87	34	10	64	12
	Bad Tola		*25*	*32*	*202*	*106*	*96*	..	..	*71*	*67*	*30*	*10*	*50*	*10*
	Barra Tola		*6*	*6*	*38*	*18*	*20*	..	..	*18*	*20*	*4*	..	*14*	*2*
148	Lalpur (Khamhi)	1,061.00	49	54	320	163	157	3	3	141	138	38	3	100	102
	Pipar Tola		*28*	*31*	*178*	*88*	*90*	..	..	*88*	*90*	*25*	*1*	*59*	*56*
	Byana Tola		*21*	*23*	*142*	*75*	*67*	*3*	*3*	*53*	*48*	*13*	*2*	*41*	*46*
149	Khamhi	1,311.00	58	69	411	213	198	4	3	138	117	56	8	110	118
	Upar Tola		*31*	*38*	*225*	*117*	*108*	*4*	*3*	*68*	*56*	*30*	*6*	*53*	*65*
	Mahua Tola		*9*	*12*	*70*	*36*	*34*	..	..	*24*	*17*	*10*	..	*23*	*19*
	Mal Tola		*18*	*19*	*116*	*60*	*56*	..	..	*46*	*44*	*16*	*2*	*34*	*34*
150	Bhata Dungariya Ryt.	825.00	22	25	134	65	69	..	..	61	68	12	..	37	34
	Sikari Tola		*12*	*14*	*74*	*33*	*41*	..	..	*33*	*41*	*6*	..	*22*	*19*
	Mido Tola		*10*	*11*	*60*	*32*	*28*	..	..	*28*	*27*	*6*	..	*15*	*15*
151	Bhata Dungariya Mal.	269.00	44	49	272	136	136	..	..	122	124	36	..	77	67
	Malka Tola		*31*	*34*	*183*	*94*	*89*	..	..	*80*	*77*	*24*	..	*53*	*46*
	Dadar Tola		*13*	*15*	*89*	*42*	*47*	..	..	*42*	*47*	*12*	..	*24*	*21*
152	Bargaon (Khanaura)	1,276.00	44	65	371	180	191	1	3	172	177	84	22	72	38
	Bargaon Tola		*25*	*39*	*234*	*113*	*121*	*1*	*3*	*108*	*111*	*61*	*14*	*46*	*13*
	Jamun Tola		*10*	*14*	*69*	*35*	*34*	..	..	*35*	*34*	*16*	*6*	*15*	*15*
	Kharka Tola		*9*	*12*	*68*	*32*	*36*	..	..	*29*	*32*	*7*	*2*	*11*	*10*
153	Khanaura Mal.	736.00	42	46	274	132	142	..	..	124	137	29	..	57	50
	Patel Tola		*23*	*27*	*175*	*87*	*88*	..	..	*80*	*83*	*24*	..	*36*	*25*
	Upar Tola		*19*	*19*	*99*	*45*	*54*	..	..	*44*	*54*	*5*	..	*21*	*25*
154	Tinsai	507.00	41	45	287	151	136	..	..	141	129	50	8	86	66
	Tinsai		*24*	*26*	*167*	*86*	*81*	..	..	*76*	*74*	*31*	*5*	*50*	*38*
	Panda Tola		*17*	*19*	*120*	*65*	*55*	..	..	*65*	*55*	*19*	*3*	*36*	*28*
155	Khanaura Chak	107.00	..	..	..	Uninhabited		..	..	..	..	..	..	..	..
156	Chargaon (Khanaura)	386.00	28	30	158	66	92	..	..	49	65	12	4	31	61
157	Rengajhori	756.00	26	40	180	88	92	..	..	82	90	11	..	48	50
158	Meeratola (F. V.)	332.00	12	12	73	33	40	..	..	27	31	5	..	20	18
159	Pindrai Ryt. (Sangwa)	370.00	8	11	53	25	28	2	3	23	25	10	..	14	11
160	Pindrai Mal. (Sahajpuri)	1,229.00	58	78	394	198	196	..	..	152	157	52	13	104	75
161	Sahajpuri	1,057.00	37	51	281	143	138	..	..	45	47	23	5	79	53
162	Bhaliwada	529.00	26	33	210	100	110	..	..	95	99	16	..	54	36
163	Pondiwara	624.00	60	90	469	259	210	9	3	64	59	80	4	131	93
164	Kunda	939.00	36	47	262	134	128	..	..	134	128	16	..	72	64
165	Tatighat	679.00	61	86	434	223	211	5	7	8	3	47	10	122	91
166	Chutka	878.00	42	51	248	122	126	..	..	114	120	13	..	73	43
	Chutka Tola		*29*	*36*	*177*	*84*	*93*	..	..	*78*	*88*	*8*	..	*53*	*37*
	Khalhe Tola		*13*	*15*	*71*	*38*	*33*	..	..	*36*	*32*	*5*	..	*20*	*6*
167	Patha	783.00	126	141	839	443	396	37	34	135	117	188	50	213	65
	Bazar Tola		*55*	*64*	*390*	*205*	*185*	*14*	*11*	*22*	*11*	*132*	*44*	*90*	*5*
	Dhimar Tola		*33*	*37*	*223*	*120*	*103*	*23*	*23*	..	..	*43*	*6*	*62*	*6*
	Kishani Tola		*19*	*19*	*102*	*51*	*51*	..	..	*46*	*49*	*7*	..	*26*	*25*
	Chhata Tola		*19*	*21*	*124*	*67*	*57*	..	..	*67*	*57*	*6*	..	*35*	*29*
168	Samnapur (Dehra)	855.00	37	50	295	148	147	..	..	110	113	14	..	74	52
	Samnapur Tola		*21*	*28*	*148*	*72*	*76*	..	..	*67*	*66*	*6*	..	*36*	*30*
	Upar Tola		*16*	*22*	*147*	*76*	*71*	..	..	43	47	*8*	..	*38*	*22*

NIWAS TAHSIL

WORKERS																					
I		II		III		IV		V(a)		V(b)		VI		VII		VIII		IX		X Non-Workers		L.C No.
M	F	M	F	M	F	M	F	M	F	M	F	M	F	M	F	M	F	M	F	M	F	
17	18	19	20	21	22	23	24	25	26	27	28	29	30	31	32	33	34	35	36	37	38	1
84	3	24	49	3	..	..	..	1	..	..	..	..	..	2	..	..	..	7	..	99	149	146
46	*3*	*14*	*16*	..	..	..	..	..	..	..	..	..	..	*2*	..	..	..	*6*	..	*71*	*100*	
12	..	*1*	*6*	..	..	..	..	..	..	..	..	..	..	..	..	..	..	*1*	..	*5*	*12*	
19	..	*3*	*20*	*1*	..	..	..	*1*	..	..	..	..	..	..	..	..	..	..	..	*14*	*26*	
7	..	*6*	*7*	*2*	..	..	..	..	..	..	..	..	..	..	..	..	..	..	..	*9*	*11*	
49	3	14	9	..	..	..	..	..	..	2	..	..	..	..	..	..	..	1	..	60	104	147
46	*3*	*3*	*7*	..	..	..	..	..	..	..	..	..	..	..	..	..	..	*1*	..	*56*	*86*	
3	..	*11*	*2*	..	..	..	..	..	..	..	..	..	..	..	..	..	..	..	..	*4*	*18*	
89	90	7	11	..	..	..	..	3	1	..	..	..	..	..	..	..	..	1	..	63	55	148
57	*50*	*2*	*6*	..	..	..	..	..	..	..	..	..	..	..	..	..	..	..	..	*29*	*34*	
32	*40*	*5*	*5*	..	..	..	..	*3*	*1*	..	..	..	..	..	..	..	..	*1*	..	*34*	*21*	
81	79	27	39	..	..	..	..	2	..	..	..	..	..	..	..	..	..	..	..	103	80	149
44	*51*	*8*	*14*	..	..	..	..	*1*	..	..	..	..	..	..	..	..	..	..	..	*64*	*43*	
15	*9*	*7*	*10*	..	..	..	..	*1*	..	..	..	..	..	..	..	..	..	..	..	*13*	*15*	
22	*19*	*12*	*15*	..	..	..	..	..	..	..	..	..	..	..	..	..	..	..	..	*26*	*22*	
33	31	4	3	..	..	..	..	..	..	..	..	..	..	..	..	..	..	..	..	28	35	150
20	*18*	*2*	*1*	..	..	..	..	..	..	..	..	..	..	..	..	..	..	..	..	*11*	*22*	
13	*13*	*2*	*2*	..	..	..	..	..	..	..	..	..	..	..	..	..	..	..	..	*17*	*13*	
67	54	10	13	..	..	..	..	..	..	..	..	..	..	..	..	..	..	..	..	59	69	151
48	*39*	*5*	*7*	..	..	..	..	..	..	..	..	..	..	..	—	..	..	..	..	*41*	*43*	
19	*15*	*5*	*6*	..	..	..	..	..	..	..	..	..	..	..	..	..	..	..	..	*18*	*26*	
41	16	22	22	1	..	..	..	2	..	..	..	..	..	..	..	..	..	6	..	108	153	152
24	*2*	*14*	*11*	*1*	..	..	..	*2*	..	..	..	..	..	..	..	..	..	*5*	..	*67*	*108*	
9	*8*	*5*	*7*	..	..	..	..	..	..	..	..	..	..	..	..	..	..	*1*	..	*20*	*19*	
8	*6*	*3*	*4*	..	..	..	..	..	..	..	..	..	..	..	..	..	..	..	..	*21*	*26*	
41	29	15	21	..	..	..	..	1	..	..	..	..	..	..	..	..	..	..	..	75	92	153
25	*14*	*10*	*11*	..	..	..	..	..	..	..	..	..	..	..	..	..	..	..	..	*51*	*63*	
16	*15*	*5*	*10*	..	..	..	..	..	..	..	..	..	..	..	..	..	..	..	..	*24*	*29*	
69	53	15	13	..	..	..	..	..	..	..	..	..	..	..	..	..	..	2	..	65	70	154
40	*28*	*10*	*10*	..	..	..	..	..	..	..	..	..	..	..	..	..	..	..	..	*36*	*43*	
29	*25*	*5*	*3*	..	..	..	..	..	..	..	..	..	..	..	..	..	..	*2*	..	*29*	*27*	
..	..	..	..	..	..	..	..	..	..	..	..	Uninhabited		..	..	..	..	..	..	..	..	155
29	40	..	21	1	..	..	..	..	..	..	..	..	..	..	..	..	..	1	..	35	31	156
29	29	15	18	2	..	..	..	2	3	..	..	..	..	..	..	..	..	..	..	40	42	157
19	18	1	..	..	..	..	..	..	..	..	..	..	..	..	..	..	..	..	..	13	22	158
4	..	9	10	..	..	..	..	1	1	..	..	..	..	..	..	..	..	..	..	11	17	159
50	4	41	67	2	..	..	..	8	4	..	..	..	..	..	..	..	..	3	..	94	121	160
42	3	37	50	..	..	..	..	..	..	..	..	..	..	..	..	..	..	..	.	64	85	161
30	2	20	34	..	..	..	..	4	..	..	..	..	..	..	..	..	..	..	..	46	74	162
94	17	20	75	5	..	..	..	3	..	..	..	..	..	..	..	..	..	9	1	128	117	163
57	..	15	64	..	..	..	..	..	..	..	..	..	..	..	..	..	..	..	..	62	64	164
61	32	54	58	4	..	..	..	1	1	..	..	..	..	1	..	..	..	1	..	101	120	165
64	33	7	10	1	..	..	..	1	..	..	..	..	..	..	..	..	..	..	..	49	83	166
45	*28*	*6*	*9*	*1*	..	..	..	*1*	..	..	..	..	..	..	..	..	..	..	..	*31*	*56*	
19	*5*	*1*	*1*	..	..	..	..	..	..	..	..	..	..	..	..	..	..	..	..	*18*	*27*	
79	8	56	49	8	1	..	..	23	3	..	..	..	..	24	1	2	..	21	3	230	331	167
62	..	*5*	*2*	..	..	..	..	*6*	*2*	..	..	..	..	*6*	..	..	..	*11*	*1*	*115*	*180*	
6	..	*2*	*1*	*8*	*1*	..	..	*16*	*1*	..	..	..	..	*18*	*1*	*2*	..	*10*	*2*	*58*	*97*	
7	*4*	*18*	*21*	..	..	..	..	*1*	..	..	..	..	..	..	..	..	..	..	..	*25*	*26*	
4	*4*	*31*	*25*	..	..	..	..	..	..	..	..	..	..	..	..	..	..	..	..	*32*	*28*	
53	38	14	9	..	..	..	..	5	5	..	..	..	..	..	..	..	..	2	..	74	95	168
25	*19*	*9*	*6*	..	..	..	..	*2*	*5*	..	..	..	..	..	..	..	..	..	..	*36*	*46*	
28	*19*	*5*	*3*	..	..	..	..	*3*	..	..	..	..	..	..	..	..	..	*2*	..	*38*	*49*	

PRIMARY CENSUS ABSTRACT

L.C. No.	Name of Village/ Town/Ward/ Urban Block	Area of village in Acres and of Town/ Ward in Km²	Occupied residential house	No. of Households	Total Population (including institutional and houseless population)			Scheduled Castes		Scheduled Tribes		Literate and educated persons		(I-IX) Total Workers	
					P	M	F	M	F	M	F	M	F	M	F
1	2	3	4	5	6	7	8	9	10	11	12	13	14	15	16
169	Dehra	1,472.00	82	92	494	235	259	3	1	216	248	71	1	146	147
	Khalhe Tola		*27*	*30*	*168*	*83*	*85*	*2*	*1*	*72*	*78*	*59*	..	*54*	*43*
	Bilhi Tola		*19*	*21*	*116*	*54*	*62*	..	..	*54*	*62*	..	..	*30*	*35*
	Chimka Tola		*8*	*9*	*50*	*26*	*24*	..	..	*22*	*22*	*5*	..	*16*	*16*
	Kunda Tola		*28*	*32*	*160*	*72*	*88*	*1*	..	*68*	*86*	*7*	*1*	*46*	*53*
170	Sigodha	768.00	50	59	276	130	146	2	31	92	65	25	6	78	70
	Sigodha Tola		*29*	*34*	*163*	*75*	*88*	..	..	*60*	*63*	*6*	*3*	*45*	*51*
	Khalhe Tola		*21*	*25*	*113*	*55*	*58*	*2*	*31*	*32*	*2*	*19*	*3*	*33*	*19*
171	Ghont Kheda	927.00	57	70	275	151	124	6	4	124	108	27	5	83	2
	Ghont Khera		*33*	*40*	*146*	*86*	*60*	*5*	*4*	*60*	*44*	*19*	*4*	*41*	..
	Bhoi Tola		*24*	*30*	*129*	*65*	*64*	*1*	..	*64*	*64*	*8*	*1*	*42*	*2*
172	Chati (Manegaon)	885.00	36	45	162	91	71	..	..	87	67	6	..	47	2
173	Manegaon	833.00	58	64	332	158	174	5	3	143	168	33	2	83	64
174	Jhajhnagar	759.00	37	43	263	138	125	38	32	89	85	28	5	68	50
175	Mohgaon (Jhajhnagar)	641.00	17	19	125	67	58	3	..	39	37	11	..	34	30
176	Khamariya (Jhajhnagar)	1,089.00	95	102	615	300	315	12	20	243	232	57	30	164	10
	Khamariya Tola		*78*	*81*	*497*	*238*	*259*	*12*	*20*	*188*	*187*	*48*	*27*	*130*	*8*
	Bhariya Tola		*17*	*21*	*118*	*62*	*56*	..	..	*55*	*45*	*9*	*3*	*34*	*2*
177	Surangwani (F. V.)	202.00	39	41	250	122	128	..	..	114	118	12	..	65	27
	Patel Tola		*21*	*23*	*132*	*55*	*77*	..	..	*52*	*73*	*5*	..	*30*	*20*
	Kotwar Tola		*9*	*9*	*66*	*37*	*29*	..	..	*34*	*25*	*3*	..	*17*	*6*
	Upar Tola		*9*	*9*	*52*	*30*	*22*	..	..	*28*	*20*	*4*	..	*18*	*1*
178	Aharwara	968.00	37	39	138	67	71	..	..	63	63	6	..	35	14
	Patel Tola		*7*	*7*	*23*	*9*	*14*	..	..	*7*	*8*	..	..	*6*	*1*
	Kumhi Tola		*18*	*20*	*78*	*38*	*40*	..	..	*36*	*38*	*4*	..	*18*	*9*
	Upar Tola		*12*	*12*	*37*	*20*	*17*	..	..	*20*	*17*	*2*	..	*11*	*4*
179	Deohar	941.00	34	48	248	112	136	..	..	61	67	29	6	53	19
	Deohar Tola		*24*	*35*	*177*	*78*	*99*	..	..	*46*	*54*	*16*	*3*	*38*	*18*
	Pada Tola		*10*	*13*	*71*	*34*	*37*	..	..	*15*	*13*	*13*	*3*	*15*	*1*
180	Deogaon Ryt. (Deohar)	354.00	12	15	78	43	35	..	..	43	35	2	..	19	9
	Patel Tola		..	..	..	..	Uninhabited	..	..	..	..	..	..	..	..
	Pada Tola		*12*	*15*	*78*	*43*	*35*	..	..	*43*	*35*	*2*	..	*19*	*9*
181	Deogaon Mal. (Bijegaon)	586.00	28	29	176	86	90	..	..	72	78	6	2	43	43
	Patel Tola		*6*	*7*	*52*	*26*	*26*	..	..	*26*	*26*	*1*	..	*13*	*12*
	Kotwar Tola		*5*	*5*	*34*	*17*	*17*	..	..	*12*	*14*	*1*	..	*6*	*5*
	Upar Tola		*17*	*17*	*90*	*43*	*47*	..	..	*34*	*38*	*4*	*2*	*24*	*26*
182	Bijegaon (Manegaon)	1,101.00	57	69	425	205	220	2	1	185	197	77	10	107	52
	Basbasi Tola		*24*	*28*	*137*	*69*	*68*	..	..	*69*	*68*	*25*	*4*	*37*	*17*
	Gwashi Tola		*12*	*18*	*122*	*63*	*59*	*2*	*1*	*48*	*43*	*30*	*5*	*31*	*11*
	Simariya Tola		*21*	*23*	*166*	*73*	*93*	..	..	*68*	*86*	*22*	*1*	*39*	*24*
183	Kikra Ryt.	203.00	..	..	..	..	Uninhabited	..	..	..	..	..	..	..	..
184	Kikra Mal.	303.00	37	38	221	107	114	..	..	93	100	10	..	61	56
	Patel Tola		*17*	*18*	*96*	*50*	*46*	..	..	*45*	*43*	*3*	..	*26*	*26*
	Diwan Tola		*20*	*20*	*125*	*57*	*68*	..	..	*48*	*57*	*7*	..	*35*	*30*
185	Pipariya (Khamhariya)	958.00	63	77	412	199	213	16	15	144	149	24	3	99	87
	Upar Tola		*15*	*28*	*98*	*47*	*51*	..	..	*44*	*49*	*6*	*2*	*21*	*24*
	Khalhe Tola		*19*	*19*	*119*	*60*	*59*	*1*	*1*	*59*	*58*	*8*	*1*	*29*	*28*
	Patel Tola		*29*	*30*	*195*	*92*	*103*	*15*	*14*	*41*	*42*	*10*	..	*49*	*35*
186	Bhanpur	800.00	69	88	452	227	225	5	5	161	165	42	2	125	41
	Bhanpur Tola		*50*	*62*	*326*	*167*	*159*	*5*	*5*	*112*	*117*	*30*	*1*	*89*	*28*
	Tikra Tola		*19*	*26*	*126*	*60*	*66*	..	..	*49*	*48*	*12*	*1*	*36*	*13*

NIWAS TAHSIL

WORKERS																						
I		II		III		IV		V(a)		V(b)		VI		VII		VIII		IX		X Non-Workers		L.C.
M	F	M	F	M	F	M	F	M	F	M	F	M	F	M	F	M	F	M	F	M	F	N.
17	18	19	20	21	22	23	24	25	26	27	28	29	30	31	32	33	34	35	36	37	38	1
132	10	13	137	..	..	..	..	..	..	..	..	..	..	..	..	..	..	1	..	89	112	169
47	*6*	*6*	*37*	..	..	..	..	..	..	..	..	..	..	..	..	..	..	*1*	..	*29*	*42*	
29	*3*	*1*	*32*	..	..	..	..	..	..	..	..	..	..	..	..	..	..	..	..	*24*	*27*	
15	...	*1*	*16*	..	..	..	..	..	..	..	..	..	..	..	..	..	..	..	..	*10*	*8*	
41	*1*	*5*	*52*	..	..	..	..	..	..	..	..	..	..	..	..	..	..	..	..	*26*	*35*	
60	49	10	21	1	..	..	..	2	..	..	..	..	..	3	..	1	..	1	..	52	76	170
34	*37*	*8*	*14*	*1*	..	..	..	*1*	..	..	..	..	..	..	..	..	..	*1*	..	*30*	*37*	
26	*12*	*2*	*7*	..	..	..	..	*1*	..	..	..	..	..	*3*	..	*1*	..	..	..	*22*	*39*	
44	1	33	1	4	..	..	..	..	..	..	..	..	..	1	..	..	..	1	..	68	122	171
21	..	*15*	..	3	..	..	..	..	..	..	..	..	..	*1*	..	..	..	*1*	..	*45*	*60*	
23	*1*	*18*	*1*	*1*	..	..	..	..	..	..	..	..	..	..	..	..	..	..	..	*23*	*62*	
31	..	16	2	..	..	..	..	..	..	..	..	..	..	..	..	..	..	..	..	44	69	172
43	7	29	52	1	1	..	..	4	..	..	..	..	..	..	..	..	..	6	4	75	110	173
33	10	27	40	5	..	..	..	1	..	..	..	..	..	1	..	..	..	1	..	70	75	174
16	1	14	29	1	..	..	..	..	..	..	..	..	..	..	..	..	..	3	..	33	28	175
72	..	76	9	5	..	..	..	5	..	..	..	..	..	3	..	..	..	3	1	136	305	176
59	..	*61*	*8*	..	..	..	..	*5*	..	..	..	..	..	*3*	..	..	..	*2*	..	*108*	*251*	
13	..	*15*	*1*	*5*	..	..	..	..	..	..	..	..	..	..	..	..	..	*1*	*1*	*28*	*54*	
14	2	50	25	..	..	..	..	..	..	..	..	..	..	..	..	..	..	1	..	57	101	177
10	*2*	*20*	*18*	..	..	..	..	..	..	..	..	..	..	..	..	..	..	..	..	*25*	*57*	
..	..	*16*	*6*	..	..	..	..	..	..	..	..	..	..	..	..	..	..	*1*	..	*20*	*23*	
4	..	*14*	1	..	..	..	..	..	..	..	..	..	..	..	..	..	..	..	..	*12*	*21*	
28	5	7	9	..	..	..	..	..	..	..	..	..	..	..	..	..	..	..	..	32	57	178
5	..	*1*	*1*	..	..	..	..	..	..	..	..	..	..	..	..	..	..	..	..	*3*	*13*	
14	*3*	*4*	*6*	..	..	..	..	..	..	..	..	..	..	..	..	..	..	..	..	*20*	*31*	
9	*2*	*2*	*2*	..	..	..	..	..	..	..	..	..	..	..	..	..	..	..	..	*9*	*13*	
12	1	36	18	..	..	..	..	4	..	..	..	..	..	..	..	..	..	1	..	59	117	179
11	..	*22*	*18*	..	..	..	..	*4*	..	..	..	..	..	..	..	..	..	*1*	..	*40*	*81*	
1	*1*	*14*	..	..	..	..	..	..	..	..	..	..	..	..	..	..	..	..	..	*19*	*36*	
12	4	7	5	..	..	..	..	..	..	..	..	..	..	..	..	..	..	..	..	24	26	180
..	..	..	..	..	..	..	..	..	Uninhabited	..	..	..	..	..	..	..	..	..	..	..	..	
12	*4*	*7*	*5*	..	..	..	..	..	..	..	..	..	..	..	..	..	..	..	..	*24*	*26*	
42	38	..	5	..	..	..	..	..	..	..	..	..	..	..	..	..	..	1	..	*43*	47	181
13	*10*	..	*2*	..	..	..	..	..	..	..	..	..	..	..	..	..	..	..	..	*13*	*14*	
5	*3*	..	*2*	..	..	..	..	..	..	..	..	..	..	..	..	..	..	*1*	..	*11*	*12*	
24	*25*	..	*1*	..	..	..	..	..	..	..	..	..	..	..	..	..	..	..	..	*19*	*21*	
99	23	2	29	1	..	..	..	..	..	..	..	..	..	..	..	..	..	5	..	98	168	182
35	...	*1*	*17*	..	..	..	..	..	..	..	..	..	..	..	..	..	..	*1*	..	*32*	*51*	
26	*7*	*1*	*4*	..	..	..	..	..	..	..	..	..	..	..	..	..	..	*4*	..	*32*	*48*	
38	*16*	..	*8*	*1*	..	..	..	..	..	..	..	..	..	..	..	..	..	..	..	*34*	*69*	
..	..	..	..	...	..	..	..	..	Uninhabited	..	..	..	..	..	..	..	..	..	..	..	..	183
45	..	14	56	2	..	..	..	..	..	..	..	..	..	..	..	..	..	..	..	46	58	184
16	..	*9*	*26*	*1*	..	..	..	..	..	..	..	..	..	..	..	..	..	..	..	*24*	*20*	
29	..	*5*	*30*	*1*	..	..	..	..	..	..	..	..	..	..	..	..	..	..	..	*22*	*38*	
50	8	37	75	8	..	..	..	..	3	4	..	..	..	..	..	..	..	1	..	100	126	185
19	..	*1*	*24*	*1*	..	..	..	..	..	..	..	..	..	..	..	..	..	..	..	*26*	*27*	
15	*5*	*14*	*23*	..	..	..	..	..	..	..	..	..	..	..	..	..	..	..	..	*31*	*31*	
16	*3*	*22*	*28*	*7*	..	..	..	..	*3*	*4*	..	..	..	..	..	..	..	*1*	..	*43*	*68*	
79	5	41	36	2	..	..	..	..	2	..	..	..	..	..	..	..	..	1	..	102	184	186
56	*2*	*30*	*26*	..	..	..	..	..	*2*	..	..	..	..	..	..	..	..	*1*	..	*78*	*131*	
23	*3*	*11*	*10*	*2*	..	..	..	..	..	..	..	..	..	..	..	..	..	..	..	*24*	*53*	

PRIMARY CENSUS ABSTRACT

L.C. No.	Name of Villate/ Town/Ward/ Urban Block	Area of village in Acres and of Town/ Ward in Km	Occupied residential house	No. of Households	Total Population (including institutional and houseless population)			Scheduled Castes		Scheduled Tribes		Literate and educated persons		(I-IX) Total Workers	
					P	M	F	M	F	M	F	M	F	M	F
1	2	3	4	5	6	7	8	9	10	11	12	13	14	15	16
187	Sikosi	891.00	41	46	258	120	138	..	..	106	127	17	1	69	9
	Sikosi Tola		*31*	*34*	*201*	*93*	*108*	..	..	*89*	*105*	*12*	*1*	*54*	*7*
	Neeche Tola		*10*	*12*	*57*	*27*	*30*	..	..	*17*	*22*	*5*	..	*15*	*2*
188	Mohgaon *alias* Padmi	1,045.00	123	138	812	399	413	2	5	130	149	106	31	196	22
	Sadak Tola		*23*	*23*	*121*	*65*	*56*	*2*	*5*	*52*	*46*	*25*	*6*	*32*	*4*
	Bairagi Tola		*22*	*24*	*140*	*60*	*80*	..	..	*6*	*14*	*32*	*20*	*24*	*7*
	Pardhan Tola		*30*	*32*	*165*	*75*	*90*	..	..	*72*	*89*	*32*	*4*	*41*	*4*
	Dheemar Tola		*48*	*59*	*386*	*199*	*187*	..	..	..	..	*17*	*1*	*99*	*7*
189	Malara	479.00	27	33	171	87	84	..	..	35	41	33	3	44	11
	Malara Tola		*11*	*14*	*79*	*45*	*34*	..	..	*9*	*13*	*29*	*3*	*19*	*4*
	Parahan Tola		*16*	*19*	*92*	*42*	*50*	..	..	*26*	*28*	*4*	..	*25*	*7*
190	Chamarwah	419.00	28	37	202	96	106	4	5	88	99	17	..	51	36
	Neeche Tola		*23*	*28*	*155*	*77*	*78*	*4*	*5*	*69*	*71*	*15*	..	*41*	*28*
	Upar Tola		*5*	*9*	*47*	*19*	*28*	..	..	*19*	*28*	*2*	..	*10*	*8*
191	Kikariya	636.00	36	43	219	98	121	1	1	35	38	32	13	51	28
	Kikariya Tola		*26*	*30*	*153*	*68*	*85*	*1*	*1*	*7*	*6*	*26*	*13*	*33*	*14*
	Gahari Tola		*10*	*13*	*66*	*30*	*36*	..	..	*28*	*32*	*6*	..	*18*	*14*
192	Kunmha	1,603.00	65	80	418	211	207	..	..	194	186	44	7	109	49
	Sadak Tola		*23*	*27*	*121*	*56*	*65*	..	..	*42*	*48*	*16*	*2*	*33*	*15*
	Shikari Tola		*30*	*38*	*219*	*113*	*106*	..	..	*110*	*103*	*25*	*4*	*52*	*25*
	Chiri Tola		*5*	*5*	*22*	*13*	*9*	..	..	*13*	*9*	..	..	*9*	*4*
	Magdi Tola		*7*	*10*	*56*	*29*	*27*	..	..	*29*	*26*	*3*	*1*	*15*	*5*
193	Chiri	404.00	44	49	276	140	136	..	..	72	76	16	1	80	38
	Mukaddam Tola		*17*	*18*	*92*	*46*	*46*	..	..	*23*	*27*	*5*	..	*29*	*22*
	Barra Tola		*27*	*31*	*184*	*94*	*90*	..	..	*49*	*49*	*11*	*1*	*51*	*16*
194	Sodhar	298.00	39	45	237	122	115	..	..	75	70	28	3	66	16
	Mukaddam Tola		*20*	*24*	*126*	*66*	*60*	..	..	*40*	*33*	*15*	*2*	*32*	*12*
	Chunka Tola		*10*	*12*	*63*	*33*	*30*	..	..	*20*	*21*	*8*	*1*	*19*	*3*
	Puswar Tola		*9*	*9*	*48*	*23*	*25*	..	..	*15*	*16*	*5*	..	*15*	*1*
195	Lalipur	347.00	42	69	200	101	99	1	1	53	55	39	4	56	15
	Mukaddam Tola		*17*	*29*	*127*	*63*	*64*	..	..	*47*	*50*	*25*	*3*	*36*	*9*
	Upar Tola		*8*	*11*	*30*	*14*	*16*	*1*	*1*	*2*	*2*	*7*	*1*	*7*	*2*
	Kumhasi Tola		*17*	*29*	*43*	*24*	*19*	..	..	*4*	*3*	*7*	..	*13*	*4*
196	Bhawal	589.00	59	66	361	184	177	7	8	102	92	43	..	105	119
	Mukaddam Tola		*31*	*35*	*191*	*99*	*92*	*7*	*8*	*81*	*72*	*20*	..	*62*	*66*
	Ladaiya Tola		*15*	*18*	*99*	*53*	*46*	..	..	*21*	*20*	*13*	..	*27*	*28*
	Tikra Tola		*13*	*13*	*71*	*32*	*39*	..	..	..	..	*10*	..	*16*	*25*
197	Bijegaon (Bhawal)	811.00	53	62	324	165	159	5	11	124	122	59	3	96	45
	Mukaddam Tola		9	11	68	36	32	..	..	30	36	12	..	19	14
	Khurri Tola		*10*	*11*	*53*	*26*	*27*	*1*	*3*	*25*	*24*	*9*	..	*17*	*10*
	Naravan Tola		*11*	*14*	*52*	*27*	*25*	..	..	*27*	*25*	*11*	*1*	*16*	*7*
	Umedi Tola		*16*	*18*	*111*	*54*	*57*	*4*	*8*	*29*	*35*	*22*	..	*33*	*10*
	Jahu Tola		*7*	*8*	*40*	*22*	*18*	..	..	*13*	*12*	*5*	*2*	*11*	*4*
198	Harra Tikur	1,109.00	73	83	493	252	241	..	..	222	210	19	1	156	142
	Patel Tola		*30*	*35*	*193*	*94*	*99*	..	..	*83*	*80*	*10*	..	*49*	*41*
	Jorha Tola		*19*	*21*	*116*	*66*	*50*	..	..	*54*	*43*	*4*	..	*43*	*36*
	Dugra Tola		*24*	*27*	*184*	*92*	*92*	..	..	*85*	*87*	*5*	*1*	*64*	*65*
199	Gujar Sani	1,313.00	85	102	569	274	295	13	12	246	267	51	7	148	111
	Diwan Tola		*25*	*31*	*188*	*86*	*102*	*13*	*12*	*71*	*88*	*16*	*5*	*48*	*21*
	Gatiya Tola		*18*	*21*	*103*	*53*	*50*	..	..	*46*	*41*	*10*	..	*28*	*15*
	Mukaddam Tola		*19*	*25*	*137*	*62*	*75*	..	..	*59*	*73*	*18*	*2*	*34*	*34*
	Pipar Tola		*23*	*25*	*141*	*73*	*68*	..	..	*70*	*65*	*7*	..	*38*	*41*

NIWAS TAHSIL

WORKERS																						
I		II		III		IV		V(a)		V(b)		VI		VIII		VIII		IX		X Non-Workers		L.C. No.
M	F	M	F	M	F	M	F	M	F	M	F	M	F	M	F	M	F	M	F	M	F	
17	18	19	20	21	22	23	24	25	26	27	28	29	30	31	32	33	34	35	36	37	38	1
44	..	22	9	1	..	..	..	..	..	..	..	..	..	..	..	..	..	2	..	51	129	187
34	..	*18*	*7*	*1*	..	..	..	..	..	..	..	..	..	..	..	..	..	*1*	..	*39*	*101*	
10	..	*4*	*2*	..	..	..	..	..	..	..	..	..	..	..	..	..	..	*1*	..	*12*	*28*	
98	5	19	13	72	3	..	..	1	..	..	..	..	..	3	..	..	..	3	1	203	391	188
22	..	*8*	*4*	..	..	..	..	*1*	..	..	..	..	..	..	..	..	..	*1*	..	*33*	*52*	
16	*2*	*5*	*4*	..	..	..	..	..	..	..	..	..	..	*1*	..	..	..	*2*	*1*	*36*	*73*	
35	*1*	*4*	*3*	..	..	..	..	..	..	..	..	..	..	*2*	..	..	..	..	..	*34*	*86*	
25	*2*	*2*	*2*	*72*	*3*	..	..	..	..	..	..	..	..	..	..	..	..	..	..	*100*	*180*	
31	3	8	7	1	..	..	..	1	..	..	..	..	..	..	..	1	..	2	1	43	73	189
14	..	*2*	*4*	..	..	..	..	*1*	..	..	..	..	..	..	..	*1*	..	*1*	..	*26*	*30*	
17	*3*	*6*	*3*	*1*	..	..	..	..	..	..	..	..	..	..	..	..	..	*1*	*1*	*17*	*43*	
32	1	13	32	1	..	..	..	..	..	..	..	4	3	..	..	..	..	1	..	45	70	190
24	..	*12*	*25*	*1*	..	..	..	..	..	..	..	*3*	*3*	..	..	..	..	*1*	..	*36*	*50*	
8	*1*	*1*	*7*	..	..	..	..	..	..	..	..	*1*	..	..	..	..	..	..	..	*9*	*20*	
27	5	14	23	4	..	..	..	..	..	..	..	..	..	5	..	..	..	1	..	47	93	191
19	*5*	*6*	*9*	*2*	..	..	..	..	..	..	..	..	..	*5*	..	..	..	*1*	..	*35*	*71*	
8	..	*8*	*14*	*2*	..	..	..	..	..	..	..	..	..	..	..	..	..	..	..	*12*	*22*	
62	8	33	39	4	..	..	..	2	..	..	..	5	2	..	..	..	..	3	..	102	158	192
13	*3*	*14*	*12*	*2*	..	..	..	*2*	..	..	..	..	..	..	..	..	..	*2*	..	*23*	*50*	
34	*4*	*12*	*19*	*2*	..	..	..	..	..	..	..	3	*2*	..	..	..	..	*1*	..	*61*	*81*	
4	..	*5*	*4*	..	..	..	..	..	..	..	..	..	..	..	..	..	..	..	..	*4*	*5*	
11	*1*	*2*	*4*	..	..	..	..	..	..	..	..	*2*	..	..	..	..	..	..	..	*14*	*22*	
41	17	8	13	16	4	..	..	..	..	..	..	..	..	10	3	1	..	4	1	60	98	193
19	*8*	*5*	*11*	*5*	*3*	..	..	..	..	..	..	..	..	..	..	..	..	..	..	*17*	*24*	
22	*9*	*3*	*2*	*11*	*1*	..	..	..	..	..	..	..	..	*10*	*3*	*1*	..	*4*	*1*	*43*	*74*	
45	12	15	4	5	..	..	..	..	..	..	..	..	..	..	..	..	..	1	..	56	99	194
21	*11*	*7*	*1*	*3*	..	..	..	..	..	..	..	..	..	..	..	..	..	*1*	..	*34*	*48*	
11	..	*7*	*3*	*1*	..	..	..	..	..	..	..	..	..	..	..	..	..	..	..	*14*	*27*	
13	*1*	*1*	..	*1*	..	..	..	..	..	..	..	..	..	..	..	..	..	..	..	*8*	*24*	
25	6	16	5	6	3	..	..	5	..	..	1	..	..	2	..	..	..	2	..	45	84	195
21	*4*	*10*	*4*	*2*	*1*	..	..	..	..	..	..	..	..	*1*	..	..	..	*2*	..	*27*	*55*	
2	*1*	*2*	..	*1*	*1*	..	..	*1*	..	..	..	..	..	*1*	..	..	..	..	..	*7*	*14*	
2	*1*	*4*	*1*	*3*	*1*	..	..	*4*	..	..	*1*	..	..	..	..	..	..	..	..	*11*	*15*	
82	88	21	31	1	..	..	..	..	..	..	..	..	..	..	..	..	..	1	..	79	58	196
49	*52*	*13*	*14*	..	..	..	..	..	..	..	..	..	..	..	..	..	..	..	..	*37*	*26*	
19	*19*	*6*	*9*	*1*	..	..	..	..	..	..	..	..	..	..	..	..	..	*1*	..	*26*	*18*	
14	*17*	*2*	*8*	..	..	..	..	..	..	..	..	..	..	..	..	..	..	..	..	*16*	*14*	
65	1	20	44	3	..	..	..	4	..	..	..	..	..	..	..	..	..	4	..	69	114	197
12	..	*4*	*14*	*2*	..	..	..	*1*	..	..	..	..	..	..	..	..	..	..	..	*17*	*18*	
9	*1*	*6*	*9*	..	..	..	..	..	..	..	..	..	..	..	..	..	..	*2*	..	*9*	*17*	
15	..	*1*	*7*	..	..	..	..	..	..	..	..	..	..	..	..	..	..	..	..	*11*	*18*	
23	..	*6*	*10*	*1*	..	..	..	*1*	..	..	..	..	..	..	..	..	..	*2*	..	*21*	*47*	
6	..	*3*	*4*	..	..	..	..	*2*	..	..	..	..	..	..	..	..	..	..	..	*11*	*14*	
93	..	48	135	3	1	..	..	7	5	..	..	..	..	..	..	..	..	5	1	96	99	198
30	..	*14*	*37*	..	..	..	..	*4*	*4*	..	..	..	..	..	..	..	..	*1*	..	*45*	*58*	
23	..	*16*	*35*	*2*	*1*	..	..	..	..	..	..	..	..	..	..	..	..	*2*	..	*23*	*14*	
40	..	*18*	*63*	*1*	..	..	..	*3*	*1*	..	..	..	..	..	..	..	..	*2*	*1*	*28*	*27*	
107	80	31	31	4	..	..	..	5	..	..	..	..	..	..	..	..	..	1	..	126	184	199
30	*13*	*13*	*8*	*1*	..	..	..	*3*	..	..	..	..	..	..	..	..	..	*1*	..	*38*	*81*	
16	*7*	*9*	*8*	*1*	..	..	..	*2*	..	..	..	..	..	..	..	..	..	..	..	*25*	*35*	
28	*27*	*6*	*7*	..	..	..	..	..	..	..	..	..	..	..	..	..	..	..	..	*28*	*41*	
33	*33*	*3*	*8*	*2*	..	..	..	..	..	..	..	..	..	..	..	..	..	..	..	*35*	*27*	

PRIMARY CENSUS ABSTRACT

L.C. No.	Name of Village/ Town/Ward/ Urban Block	Area of village in Acres and of Town/ Ward in Km2	Occupied residential house	No. of Households	Total Population (including institutional and houseless population)			Scheduled Castes		Scheduled Tribes		Literate and educated persons		(I-IX) Total Workers	
					P	M	F	M	F	M	F	M	F	M	F
1	2	3	4	5	6	7	8	8	9	11	12	13	14	15	16
200	Sahjani	915.00	19	25	162	79	83	..	..	79	83	20	1	43	20
	Mundikol Tola		*7*	*11*	*81*	*39*	*42*	..	..	*39*	*42*	*8*	..	*18*	*2*
	Magdi Tola		*7*	*9*	*49*	*27*	*22*	..	..	*27*	*22*	*8*	..	*17*	*5*
	Mathi Tola		*5*	*5*	*32*	*13*	*19*	..	..	*13*	*19*	*4*	*1*	*8*	*13*
201	Chiraidongri	1,107.00	101	123	660	345	315	5	5	164	146	142	112	162	107
	Bazar Tola		*61*	*79*	*387*	*193*	*194*	*5*	*5*	*55*	*50*	*102*	*89*	*95*	*43*
	Parpat Tola		*15*	*19*	*107*	*56*	*51*	..	..	*53*	*50*	*14*	..	*25*	*29*
	Mundikol Tola		*13*	*13*	*92*	*51*	*41*	..	..	*51*	*41*	..	*12*	*22*	*23*
	Bara Tola		*12*	*12*	*74*	*45*	*29*	..	..	5	5	*26*	*11*	*20*	*12*
202	Gadhar	773.00	47	58	321	153	168	42	62	101	97	14	..	88	29
	Karkhe Tola		*15*	*18*	*92*	*47*	*45*	..	..	*47*	*45*	..	..	*28*	*15*
	Jamun Tola		*5*	*6*	*26*	*14*	*12*	..	..	*14*	*12*	*1*	..	*9*	*2*
	Narka Tola		*3*	*3*	*35*	*18*	*17*	..	..	*18*	*17*	..	..	*11*	..
	Kotwar Tola		*17*	*22*	*117*	*48*	*69*	*42*	*62*	..	..	*7*	..	*24*	*9*
	Tola		*7*	*9*	*51*	*26*	*25*	..	..	*22*	*23*	*6*	..	*16*	*3*
203	Hanimatta	346.00	18	22	132	71	61	..	..	71	61	1	1	38	12
204	Kodara	1,468.00	93	122	663	327	336	..	..	257	269	91	16	147	34
	Kodara Tola		*38*	*52*	*264*	*134*	*130*	..	..	*114*	*110*	*36*	*10*	*62*	*5*
	Mangalganj Tola		*41*	*48*	*250*	*123*	*127*	..	..	*110*	*116*	*38*	*5*	*59*	*13*
	Sadak Tola		*14*	*22*	*149*	*70*	*79*	..	..	*33*	*43*	*17*	*1*	*26*	*16*
205	Barbaspur (Bamhani)	512.00	36	41	228	109	119	28	38	60	54	23	..	58	15
	Sadak Tola		*12*	*14*	*77*	*33*	*44*	*28*	*38*	*1*	*3*	*13*	..	*19*	*2*
	Chirra Tola		*14*	*15*	*85*	*46*	*39*	..	..	*37*	*27*	*7*	..	*24*	*9*
	Sadak Tola		*10*	*12*	*66*	*30*	*36*	..	..	*22*	*24*	*3*	..	*15*	*4*
206	Bamhani (Partala)	598.00	*75*	84	477	235	242	24	22	142	139	70	14	115	13
	Bamhani Tola		*22*	*24*	*135*	*71*	*64*	*20*	*16*	*13*	*10*	*27*	*2*	*33*	*5*
	Sehchand Tola		*11*	*12*	*43*	*20*	*23*	*2*	*4*	*17*	*15*	*8*	*3*	*8*	*1*
	Chhibla Tola		*15*	*17*	*104*	*48*	*56*	...	..	*41*	*45*	*6*	*2*	*25*	*5*
	Karigar Tola		*16*	*19*	*121*	*62*	*59*	*2*	*2*	*37*	*29*	*25*	*6*	*30*	..
	Baiga Tola		*11*	*12*	*74*	*34*	*40*	..	..	*34*	*40*	*4*	*1*	*19*	*2*
207	Partala	1,220.00	68	94	419	213	206	..	..	127	133	57	6	84	24
	Mukaddam Tola		*37*	*48*	*216*	*113*	*103*	..	..	*98*	*92*	*17*	*1*	*47*	*14*
	Jhalkan Tola		*14*	*21*	*83*	*44*	*39*	..	..	..	..	*18*	*1*	*14*	*7*
	Kuan Tola		*17*	*25*	*120*	*56*	*64*	..	..	*29*	*41*	*22*	*4*	*23*	*3*
208	Dungâriya (Chatra)	615.00	23	26	121	57	64	..	..	49	53	11	..	22	12
209	Chatra	398.00	17	21	92	44	48	..	..	34	34	10	1	21	9
210	Salhepani (Dobhi)	524.00	32	35	147	77	70	..	..	69	62	16	..	28	9
	Mukaddam Tola		*18*	*21*	*97*	*48*	*49*	..	..	*40*	*41*	*12*	..	*15*	*8*
	Tikra Tola		*14*	*14*	*50*	*29*	*21*	..	..	*29*	*21*	*4*	..	*13*	*1*
211	Dobhi (Salhepani)	520.00	52	58	298	152	146	6	4	128	126	23	..	92	68
	Mukaddam Tola		*17*	*17*	*102*	*50*	*52*	*6*	*4*	*44*	*48*	..	..	*31*	*21*
	Maha Tola		*35*	*41*	*196*	*102*	*94*	..	..	*84*	*78*	*23*	..	*61*	*47*
212	Tarbani (Dobhi)	462.00	41	44	286	148	138	..	..	114	125	34	..	85	55
	Mukaddam Tola		*4*	*6*	*38*	*21*	*17*	..	..	*20*	*17*	*6*	..	*14*	*8*
	Lusu Tola		*33*	*34*	*224*	*116*	*108*	..	..	*97*	*98*	*26*	..	*64*	*40*
	Budhwra Tola		*4*	*4*	*24*	*11*	*13*	..	..	*7*	*10*	*2*	..	*7*	*7*
213	Sajpani (F.V.)	377.00	20	24	128	63	65	..	..	44	48	13	1	38	21
214	Dobha (F.V.)	412.00	21	28	116	55	61	..	..	49	54	10	3	39	34
215	Bijegaon (Khamhariya)	813.00	48	56	302	140	162	5	4	125	141	11	1	72	88
216	Majhgaon (Maili)	1,551.00	118	147	815	387	428	..	..	366	412	106	17	220	148
	Basa Tola		*37*	*52*	*260*	*118*	*142*	..	..	*112*	*139*	*38*	*5*	*70*	*45*
	Pital Tola		*36*	*42*	*253*	*128*	*125*	..	..	*119*	*118*	*35*	*4*	*68*	*54*

NIWAS TAHSIL

WORKERS																						
I		II		III		IV		V(a)		V(b)		VI		VII		VIII		IX		X Non-Workers		I.C. No.
M	F	M	F	M	F	M	F	M	F	M	F	M	F	M	F	M	F	M	F	M	F	
17	18	19	20	21	22	23	24	25	26	27	28	29	30	31	32	33	34	35	36	37	38	1
38	16	4	4	1	..	..	..	..	..	..	..	..	..	..	..	..	..	..	..	36	63	200
15	..	*3*	*2*	..	..	..	..	..	..	..	..	..	..	..	..	..	..	..		*21*	*40*	
15	*3*	*1*	*2*	*1*	..	..	..	..	..	..	..	..	..	..	..	..	..	..	..	*10*	*17*	
8	*13*	..	..	..	..	..	..	..	..	..	..	..	..	..	..	..	..	..	..	*5*	*6*	
79	70	18	27	18	1	..	1	9	5	3	..	..	..	15	1	..	..	20	2	183	208	201
35	*25*	*9*	*10*	*4*	..	..	..	*9*	*5*	*3*	..	..	..	*15*	*1*	..	..	*20*	*2*	*98*	*151*	
15	*15*	*8*	*14*	*2*	..	..	..	..	..	..	..	..	..	..	..	..	..	..	..	*31*	*22*	
22	*22*	..	*1*	..	..	..	..	..	..	..	..	..	..	..	..	..	..	..	..	*29*	*18*	
7	*8*	*1*	*2*	*12*	*1*	..	*1*	..	..	..	..	..	..	..	..	..	..	..	..	*25*	*17*	
62	6	25	23	..	..	..	..	1	..	..	..	..	..	..	..	..	..	..	..	65	139	202
15	*6*	*13*	*9*	..	..	..	..	..	..	..	..	..	..	..	..	..	..	..	..	*19*	*30*	
6	..	*3*	*2*	..	..	..	..	..	..	..	..	..	..	..	..	..	..	..	..	*5*	*10*	
11	..	..	..	..	..	..	..	..	..	..	..	..	..	..	..	..	..	..	..	*7*	*17*	
18	..	*5*	*9*	..	..	..	..	*1*	..	..	..	..	..	..	..	..	..	..	...	*24*	*60*	
12	..	*4*	*3*	..	..	..	..	..	..	..	..	..	..	..	..	..	..	..	..	*10*	*22*	
31	2	7	10	..	..	..	..	..	..	..	..	..	..	..	..	..	..	..	..	33	49	203
117	9	26	25	..	..	..	..	3	..	..	..	..	..	..	..	..	..	1	..	180	302	204
56	*1*	*6*	*4*	..	..	..	..	..	..	..	..	..	..	..	..	..	..	..	..	*72*	*125*	
42	..	*13*	*13*	..	..	..	..	*3*	..	..	..	..	..	..	..	..	..	*1*	..	*64*	*114*	
19	*8*	*7*	*8*	..	..	..	..	..	..	..	..	..	..	..	..	..	..	..	..	*44*	*63*	
36	..	16	15	2	..	..	..	3	..	..	..	..	..	..	..	..	..	1	..	51	104	205
15	..	*2*	*2*	*1*	..	..	..	*1*	..	..	..	..	..	..	..	..	..	..	..	*14*	*42*	
14	..	*9*	*9*	..	..	..	..	..	..	..	..	..	..	..	..	..	..	*1*	..	*22*	*30*	
7	..	*5*	*4*	*1*	..	..	..	*2*	..	..	..	..	..	..	..	..	..	..	..	*15*	*32*	
67	2	31	11	5	..	..	..	8	..	..	..	..	..	..	..	..	..	4	..	120	229	206
12	..	*13*	*5*	*2*	..	..	..	*5*	..	..	..	..	..	..	..	..	..	*1*	..	*38*	*59*	
6	*1*	..	..	*2*	..	..	..	..	..	..	..	..	..	..	..	..	..	..	..	*12*	*22*	
18	*1*	*7*	*4*	..	..	..	..	..	..	..	..	..	..	..	..	..	..	..	..	*23*	*51*	
16	..	*7*	..	*1*	..	..	..	*3*	..	..	..	..	..	..	..	..	..	*3*	..	*32*	*59*	
15	..	*4*	*2*	..	..	..	..	..	..	..	..	..	..	..	..	..	..	..	..	*15*	*38*	
48	9	27	12	4	1	..	..	4	1	..	..	..	..	..	..	..	..	1	1	129	182	207
26	*5*	*15*	*8*	*1*	..	..	..	*4*	*1*	..	..	..	..	..	..	..	..	*1*	..	*66*	*89*	
8	*3*	*4*	*3*	*2*	*1*	..	..	..	..	..	..	..	..	..	..	..	..	..	..	*30*	*32*	
14	*1*	*8*	*1*	*1*	..	..	..	..	..	..	..	..	..	..	..	..	..	..	*1*	*33*	*61*	
13	7	8	5	1	..	..	..	..	..	..	..	..	..	..	..	..	..	..	..	35	52	208
9	2	6	5	4	1	..	..	..	..	..	..	..	..	..	..	..	..	2	1	23	39	209
19	2	8	6	..	1	..	..	..	..	..	..	..	..	..	..	..	..	1	..	49	61	210
12	*2*	*2*	*5*	..	*1*	..	..	..	..	..	..	..	..	..	..	..	..	*1*	..	*33*	*41*	
7	..	*6*	*1*	..	..	..	..	..	..	..	..	..	..	..	..	..	..	..	..	*16*	*20*	
46	9	41	59	2	..	..	..	1	..	..	..	..	..	..	..	..	..	2	..	60	78	211
16	*5*	*15*	*16*	..	..	..	..	..	..	..	..	..	..	..	..	..	..	..	..	*19*	*31*	
30	*4*	*26*	*43*	*2*	..	..	..	*1*	..	..	..	..	..	..	..	..	..	*2*	..	*41*	*47*	
50	3	30	52	4	..	..	..	*1*	..	..	..	..	..	..	..	..	..	..	..	63	83	212
8	..	*6*	*8*	..	..	..	..	..	..	..	..	..	..	..	..	..	..	..	..	*7*	*9*	
38	*2*	*23*	*38*	*2*	..	..	..	*1*	..	..	..	..	..	..	..	..	..	..	..	*52*	*68*	
4	*1*	*1*	*6*	*2*	..	..	..	..	..	..	..	..	..	..	..	..	..	..	..	*4*	*6*	
19	7	13	14	6	..	..	..	..	..	..	..	..	..	..	..	..	..	..	..	25	44	213
22	11	14	23	..	..	..	..	..	..	..	..	..	..	..	..	..	..	3	..	16	27	214
63	75	4	13	2	..	..	..	1	..	..	..	..	..	1	..	..	..	1	..	68	74	215
166	87	37	61	9	..	..	..	4	..	..	..	..	..	..	..	..	..	4	..	167	280	216
50	*93*	*12*	*22*	*3*	..	..	..	*1*	..	..	..	..	..	..	..	..	..	*4*	..	*48*	*97*	
50	*31*	*11*	*23*	*4*	..	..	..	*3*	..	..	..	..	..	..	..	..	..	..	..	*60*	*71*	

PRIMARY CENSUS ABSTRACT

L.C. No.	Name of Village/ Town/Ward/ Urban Block	Area of village in Acres and of Town/ Ward in Km²	Occupied residential house	No. of Households	Total Population (including institutional and houseless population)			Scheduled Castes		Scheduled Tribes		Literate and educated persons		(I-IX) Total Worker	
					P	M	F	M	F	M	F	M	F	M	F
1	2	3	4	5	6	7	8	9	10	11	12	13	14	15	16
	Lalganj Tola		*13*	*16*	*101*	*44*	*57*	..	..	*44*	*57*	*8*	*2*	*26*	*12*
	Harra Tola		*21*	*23*	*132*	*61*	*71*	..	..	*55*	*65*	*18*	*4*	*35*	*27*
	Pipal Tola		*11*	*14*	*69*	*36*	*33*	..	..	*36*	*33*	*7*	*2*	*21*	*10*
217	Khamhariya (Bijegaon)	679.00	36	38	185	94	91	..	..	*41*	*36*	*3*	*1*	58	49
218	Kui	313.00	25	25	125	54	71	..	..	44	62	4	1	37	49
219	Kui Ryt.	534.00	18	18	115	52	63	..	..	40	50	6	..	32	35
220	Amdara	612.00	88	109	572	264	308	..	..	232	263	44	1	171	177
	Bada Tola		*54*	*68*	*356*	*158*	*198*	..	..	*134*	*157*	*36*	..	*103*	*112*
	Basin Tola		*34*	*41*	*216*	*106*	*110*	..	..	*98*	*106*	*8*	*1*	*68*	*65*
221	Amdari	625.00	..	..	..	Uninhabited		..	..	..	..	..	..	..	..
222	Singhanpuri (Tilgaon)	488.00	32	45	225	120	105	1	2	71	61	42	10	62	46
	Kurshi Tola		*24*	*37*	*172*	*90*	*82*	*1*	*2*	*67*	*57*	*27*	*2*	*47*	*34*
	Lodhi Tola		*8*	*8*	*53*	*30*	*23*	..	..	*4*	*4*	*15*	*8*	*15*	*12*
223	Tilgaon	469.00	32	34	180	89	91	..	..	11	11	34	5	41	29
224	Chandehara	1,411.00	89	134	714	370	344	30	30	130	133	122	35	151	24
	Chandehara Tola		*35*	*44*	*230*	*126*	*104*	..	..	*88*	*92*	*18*	..	*56*	*7*
	Dhimar Tola		*14*	*17*	*96*	*50*	*46*	..	..	*20*	*20*	*9*	*1*	*18*	*3*
	Shankarganj Tola		*40*	*73*	*388*	*194*	*194*	*30*	*30*	*22*	*21*	*95*	*34*	*77*	*14*
225	Maili Pathara	1,012.00	76	106	499	244	255	75	81	3	1	89	17	131	84
226	Deori (Khairi)	1,384.00	58	81	446	207	239	..	..	98	110	43	23	103	74
	Mukaddam Tola		*15*	*21*	*129*	*51*	*78*	..	..	*24*	*28*	*12*	*17*	*23*	*15*
	Khurri Tola		*43*	*60*	*317*	*156*	*161*	..	..	*74*	*82*	*31*	*6*	*80*	*59*
227	Boriya Ryt.	734.00	44	46	279	125	154	..	..	116	154	14	6	72	46
	Boriya Tola		*38*	*40*	*241*	*107*	*134*	..	..	*98*	*134*	*11*	*4*	*57*	*38*
	Gwari Tola		*6*	*6*	*38*	*18*	*20*	..	..	*18*	*20*	*3*	*2*	*15*	*8*
228	Padariya *alias* Narayanganj	813.00	130	276	1,077	632	445	25	13	83	54	279	160	242	49
	Padariya		*64*	*165*	*482*	*267*	*215*	*20*	*12*	*33*	*29*	*131*	*35*	*114*	*27*
	Narayanganj Tola		*66*	*111*	*595*	*365*	*230*	*5*	*1*	*50*	*25*	*148*	*125*	*128*	*22*
229	Khairi	467.00	205	284	1,383	675	708	43	49	29	32	366	187	311	86
	Bazar Tola		*76*	*127*	*538*	*272*	*266*	*11*	*9*	*3*	*5*	*194*	*134*	*137*	*41*
	Kumhar Tola		*64*	*71*	*419*	*199*	*220*	*23*	*24*	*20*	*22*	*63*	*17*	*82*	*6*
	Khairi Tola		*65*	*86*	*426*	*204*	*222*	*9*	*16*	*6*	*5*	*109*	*36*	*92*	*39*
230	Kuda Maili	1,678.00	94	97	543	267	276	..	..	143	156	52	10	136	97
	Bhoi Tola		*63*	*64*	*338*	*161*	*177*	..	..	*133*	*145*	*20*	..	*88*	*71*
	Ahir Tola		*31*	*33*	*205*	*106*	*99*	..	..	*10*	*11*	*32*	*10*	*48*	*26*
231	Chargaon (Kuda Maili)	916.00	60	73	434	228	206	6	2	209	199	40	3	118	104
	Upar Tola		*27*	*35*	*203*	*107*	*96*	..	..	*94*	*91*	*18*	*3*	*59*	*46*
	Niche Tola		*33*	*38*	*231*	*121*	*110*	6	*2*	*115*	*108*	*22*	..	*59*	*58*
232	Tikariya (Narayanganj)	708.00	31	54	325	172	153	5	5	50	54	67	19	85	59
233	Patehara	413.00	78	105	599	306	293	..	..	..	..	137	15	159	94
	Talab Tola		*42*	*57*	*252*	*123*	*129*	..	..	..	..	*46*	*7*	*70*	*43*
	Patel Tola		*36*	*48*	*347*	*183*	*164*	..	..	..	..	*91*	*8*	*89*	*51*
234	Kodara (F.V.)	250.00	12	12	83	39	44	..	..	39	44	5	..	23	..
235	Kodara *alias* Chauki	750.00	86	86	502	255	247	8	9	181	196	75	23	132	45
	Godi Tola		*61*	*61*	*358*	*177*	*181*	..	..	*164*	*179*	*48*	*16*	*96*	*37*
	Lodhi Tola		*25*	*25*	*144*	*78*	*66*	*8*	*9*	*17*	*17*	*27*	*7*	*36*	*8*
236	Madogarh	1,213.00	88	88	498	262	236	3	1	241	222	35	2	134	8
	Diwan Tola		*18*	*18*	*104*	*59*	*45*	..	..	*50*	*40*	*15*	*1*	*33*	*3*
	Ladaiya Tola		*40*	*40*	*216*	*114*	*102*	..	..	*114*	*102*	*7*	..	*56*	*4*
	Beech Tola		*11*	*11*	*66*	*36*	*30*	*3*	*1*	*30*	*27*	*4*	..	*16*	..
	Pathpar Tola		*19*	*19*	*112*	*53*	*59*	...	...	*47*	*53*	*9*	*1*	*29*	*1*

NIWAS TAHSIL

WORKERS																					
I		II		III		IV		V(a)		V(b)		VI		VII		VIII		IX		X Non-Workers		L.C. No.
M	F	M	F	M	F	M	F	M	F	M	F	M	F	M	F	M	F	M	F	M	F	
17	18	19	20	21	22	23	24	25	26	27	28	29	30	31	32	33	34	35	36	37	38	1
18	*7*	*6*	*5*	*2*	..	..	..	..	..	..	..	..	..	..	..	..	..	..	..	*18*	*45*	
30	*19*	*5*	*8*	..	..	..	..	..	..	..	..	..	..	..	..	..	..	..	..	*26*	*44*	
18	*7*	*3*	*3*	..	..	..	..	..	..	..	..	..	..	..	..	..	..	..	..	*15*	*23*	
53	46	5	3	..	..	..	..	..	..	..	..	..	..	..	..	..	..	..	..	36	42	217
28	38	9	11	..	..	..	..	..	..	..	..	..	..	..	..	..	..	..	..	17	22	218
18	17	14	17	..	1	..	..	..	..	..	..	..	..	..	..	..	..	..	..	20	28	219
129	125	36	51	..	..	..	..	3	..	..	..	..	..	..	..	..	..	3	1	93	131	220
69	*67*	*30*	*44*	..	..	..	..	*1*	..	..	..	..	..	..	..	..	..	*3*	*1*	*55*	*86*	
60	*58*	*6*	*7*	..	..	..	..	*2*	..	..	..	..	..	..	..	..	..	..	..	*38*	*45*	
..	..	..	..	..	..	..	..	..	Uninhabited			..	..	..	..	..	..	..	..	..	..	221
56	43	2	3	..	..	..	..	1	..	..	..	..	..	1	..	..	..	2	..	58	59	222
41	*31*	*2*	*3*	..	..	..	..	*1*	..	..	..	..	..	*1*	..	..	..	*2*	..	*43*	*48*	
15	*12*	..	..	..	..	..	..	..	..	..	..	..	..	..	..	..	..	..	..	*15*	*11*	
34	16	4	13	1	..	..	..	..	..	..	..	..	..	..	..	..	..	2	..	48	62	223
117	8	19	16	6	..	..	..	3	..	2	..	..	..	..	..	..	..	4	..	219	320	224
47	*3*	*6*	*4*	*1*	..	..	..	..	..	*2*	..	..	..	..	..	..	..	..	..	*70*	*97*	
15	*1*	*1*	*2*	*2*	..	..	..	..	..	..	..	..	..	..	..	..	..	..	..	*32*	*43*	
55	*4*	*12*	*10*	*3*	..	..	..	*3*	..	..	..	..	..	..	..	..	..	*4*	..	*117*	*180*	
101	59	20	21	2	..	..	..	5	4	..	..	..	..	..	..	..	..	3	..	113	171	225
56	5	36	66	3	..	..	..	2	..	..	..	..	..	5	3	..	..	1	..	104	165	226
15	*4*	*7*	*11*	*1*	..	..	..	..	..	..	..	..	..	..	..	..	..	..	..	*28*	*63*	
41	*1*	*29*	*55*	*2*	..	..	...	*2*	..	..	..	..	..	*5*	*3*	..	..	*1*	..	*76*	*102*	
68	42	1	4	2	..	..	..	..	..	..	..	..	..	..	..	..	..	1	..	53	108	227
54	*37*	..	*1*	*2*	..	..	..	..	..	..	..	..	..	..	..	..	..	*1*	..	*50*	*96*	
14	*5*	*1*	*3*	..	..	..	..	..	..	..	..	..	..	..	..	..	..	..	..	*3*	*12*	
70	9	15	21	7	1	..	..	29	8	2	..	2	..	50	2	7	..	60	8	390	396	228
48	*6*	*14*	*12*	*5*	*1*	..	..	*11*	*7*	*1*	..	..	..	*8*	..	*1*	..	*26*	*1*	*153*	*188*	
22	*3*	*1*	*9*	*2*	..	..	..	*18*	*1*	*1*	..	*2*	..	*42*	*2*	*6*	..	*34*	*7*	*237*	*208*	
84	15	24	44	12	1	..	..	77	4	3	..	..	..	48	6	3	..	60	16	364	622	229
8	*4*	*3*	*12*	*2*	..	..	..	*23*	*4*	*2*	..	..	..	*43*	*6*	*3*	..	*53*	*15*	*135*	*225*	
11	..	*6*	*4*	*3*	*1*	..	..	*54*	..	*1*	..	..	..	*4*	..	..	..	*3*	*1*	*117*	*214*	
65	*11*	*15*	*28*	*7*	..	..	..	..	..	..	..	..	..	*1*	..	..	..	*4*	..	*112*	*183*	
80	4	38	89	9	2	..	..	2	2	2	..	..	..	..	..	..	..	5	..	131	179	230
55	*2*	*27*	*67*	..	..	..	..	*2*	*2*	*2*	..	..	..	..	..	..	..	*2*	..	*73*	*106*	
25	*2*	*11*	*22*	*9*	*2*	..	..	..	..	..	..	..	..	..	..	..	..	*3*	..	*58*	*73*	
103	4	11	100	..	..	..	..	2	..	..	..	..	..	..	..	..	..	2	..	110	102	231
51	*1*	*7*	*45*	..	..	..	..	..	..	..	..	..	..	..	..	..	..	*1*	..	*48*	*50*	
52	*3*	*4*	*55*	..	..	..	..	*2*	..	..	..	..	..	..	..	..	..	*1*	..	*62*	*52*	
23	7	10	44	13	..	..	..	9	6	1	..	1	..	*4*	1	..	..	24	1	87	94	232
123	47	22	47	1	..	..	..	..	..	..	..	..	..	4	..	..	..	9	..	147	199	233
50	*14*	*13*	*29*	*1*	..	..	..	..	..	..	..	..	..	*1*	..	..	..	*5*	..	*53*	*86*	
73	*33*	*9*	*18*	..	..	..	..	..	..	..	..	..	..	*3*	..	..	..	*4*	..	*94*	*113*	
21	..	2	..	..	..	..	..	..	..	..	..	..	.	..	..	..	..	..	..	16	44	234
63	16	48	28	9	..	..	..	7	1	..	..	..	..	..	..	..	..	5	..	123	202	235
45	*13*	*41*	*23*	*2*	..	..	..	*4*	*1*	..	..	..	..	..	..	..	..	*4*	..	*81*	*144*	
18	*3*	*7*	*5*	*7*	..	..	..	*3*	..	..	..	..	..	..	..	..	..	*1*	..	*42*	*58*	
123	5	3	3	1	..	..	..	4	..	..	..	..	..	1	..	..	..	2	..	128	228	236
30	*2*	*1*	*1*	..	..	..	..	*1*	..	..	..	..	..	*1*	..	..	..	..	..	*26*	*42*	
55	*3*	*1*	*1*	..	..	..	..	..	..	..	..	..	..	..	..	..	..	..	..	*58*	*98*	
13	..	*1*	..	*1*	..	..	..	*1*	..	..	..	..	..	..	..	..	..	..	..	*20*	*30*	
25	..	..	*1*	..	..	..	..	*2*	..	..	..	..	..	..	..	..	..	*2*	..	*24*	*58*	

PRIMARY CENSUS ABSTRACT

L.C. No.	Name of Village/ Town/Ward/ Urban Block	Area of village in Acres and of Town/ Ward in Km²	Occupiad residential houses	No. of Households	Total Population (including institutional and houseless population)			Scheduled Castes		Scheduled Tribes		Literate and educated persons		(I-IX) Total Workers	
					P	M	F	M	F	M	F	M	F	M	F
1	2	3	4	5	6	7	8	9	10	11	12	13	14	15	16
237	Gwara (Madogarh)	557.00	45	45	257	126	131	..	..	94	103	21	..	67	14
	Khurri Tola		*33*	*33*	*175*	*89*	*86*	..	..	*57*	*58*	*14*	..	*45*	*13*
	Beech Tola		*12*	*12*	*82*	*37*	*45*	..	..	*37*	*45*	*7*	..	*22*	*1*
238	Gwara (F.V.)	1,428.00	19	19	145	74	71	..	..	70	68	10	..	42	4
239	Kachhari (Balainadi)	419.00	50	50	337	172	165	..	..	128	124	57	2	97	18
240	Salaiya (Guwara)	790.00	57	57	351	179	172	3	2	129	120	39	2	97	6
	Salaiya Tola		*43*	*43*	*256*	*129*	*127*	*3*	*2*	*106*	*101*	*25*	*2*	*67*	*6*
	Ashapur Tola		*14*	*14*	*95*	*50*	*45*	..	..	*23*	*19*	*14*	..	*30*	..
241	Kubri Khurd	574.00	26	26	166	76	90	..	..	52	79	9	..	35	13
242	Kubri Kalan	1,188.00	78	78	440	205	235	2	1	157	175	*17*	..	121	4
	Mukaddam Tola		*65*	*65*	*359*	*169*	*190*	..	..	*146*	*164*	*15*	..	*100*	*2*
	Narwa Tola		*13*	*13*	*81*	*36*	*45*	*2*	*1*	*11*	*11*	*2*	..	*21*	*2*
243	Dungariya (F.V.)	310.00	14	14	95	47	48	..	..	45	46	10	1	18	1
244	Saha	910.00	40	47	300	152	148	..	..	134	135	30	1	90	38
	Bada Tola		*5*	*6*	*35*	*16*	*19*	..	..	*16*	*19*	*2*	..	*9*	*5*
	Thiriya Tola		*8*	*8*	*44*	*25*	*19*	..	..	*25*	*19*	*7*	*1*	*12*	*4*
	Pahi Tola		*18*	*23*	*142*	*70*	*72*	..	..	*69*	*72*	*18*	...	*43*	*17*
	Miliya Tola		*9*	*10*	*79*	*41*	*38*	..	..	*24*	*25*	*3*	..	*26*	*12*
245	Baronchi (F.V.)	1,412.00	35	44	270	132	138	..	..	109	118	22	..	88	40
	Patel Tola		*7*	*8*	*67*	*33*	*34*	..	..	*15*	*18*	*3*	..	*20*	*11*
	Mari Tola		*7*	*7*	*37*	*18*	*19*	..	..	*18*	*19*	*6*	..	*13*	*7*
	Semar Tola		*6*	*9*	*46*	*18*	*28*	..	..	*18*	*28*	*2*	...	*11*	*8*
	Machewa Tola		*5*	*6*	*34*	*19*	*15*	..	..	*17*	*13*	*1*	..	*15*	*5*
	Kotwar Tola		*10*	*14*	*86*	*44*	*42*	..	..	*41*	*40*	*10*	..	*29*	*9*
246	Ghughari (F.V.)	788.00	18	19	165	79	86	..	..	61	63	4	1	54	25
	Patel Tola		*6*	*6*	*63*	*29*	*34*	..	..	*27*	*30*	..	..	*19*	*12*
	Panda Tola		*12*	*13*	*102*	*50*	*52*	..	..	*34*	*33*	*4*	*1*	*35*	*13*
247	Ghughari (Singhanpuri)	768.00	49	63	316	161	155	..	..	128	133	24	..	99	34
	Patel Tola		*16*	*20*	*108*	*56*	*52*	..	..	*47*	*47*	*9*	..	*36*	*9*
	Panda Tola		*33*	*43*	*208*	*105*	*103*	..	..	*81*	*86*	*15*	..	*63*	*25*
248	Singhanpuri (Ghughari)	834.00	37	44	279	132	147	2	6	116	123	25	..	70	28
	Diwan Tola		*10*	*14*	*78*	*39*	*39*	..	..	*39*	*39*	*3*	..	*22*	*2*
	Babli Tola		*11*	*13*	*92*	*42*	*50*	*2*	*6*	*32*	*35*	*15*	..	*19*	*12*
	Bara Tola		*5*	*6*	*32*	*16*	*16*	..	..	*16*	*16*	*6*	..	*11*	*4*
	Tikra Tola		*4*	*4*	*25*	*10*	*15*	..	..	*4*	*6*	*1*	..	*7*	*3*
	Khasha Tola		*7*	*7*	*52*	*25*	*27*	..	..	*25*	*27*	..	..	*11*	*7*
249	Sukhram	942.00	52	58	302	143	159	..	..	126	145	37	6	96	37
	Khalhe Tola		*11*	*15*	*73*	*39*	*34*	..	..	*32*	*32*	*14*	*2*	*27*	*7*
	Tikra Tola		*4*	*4*	*19*	*7*	*12*	..	..	*5*	*10*	*2*	..	*6*	*3*
	Beech Tola		*17*	*18*	*87*	*43*	*44*	..	..	*40*	*41*	*8*	*1*	*27*	*8*
	Mohar Tola		*7*	*7*	*45*	*21*	*24*	..	..	*21*	*24*	*5*	*1*	*14*	*6*
	Panda Tola		*13*	*14*	*78*	*33*	*45*	..	..	*28*	*38*	*8*	*2*	*22*	*13*
250	Banar	1,140.00	77	98	533	252	281	3	4	236	262	52	2	156	80
	Banar Tola		*46*	*57*	*297*	*139*	*158*	..	..	*127*	*143*	*31*	*1*	*88*	*51*
	Jamun Tola		*5*	*9*	*56*	*31*	*25*	..	..	*31*	*25*	*6*	..	*18*	*6*
	Gwari Tola		*12*	*15*	*77*	*36*	*41*	..	..	*35*	*41*	*6*	*1*	*25*	*12*
	San Tola		*14*	*17*	*103*	*46*	*57*	*3*	*4*	*43*	*53*	*9*	..	*25*	*11*
251	Kui (F.V.)	376.00	20	21	124	72	52	17	13	46	32	12	1	35	12
	Bakshi Tola		*3*	*3*	*25*	*14*	*11*	*3*	*3*	*2*	*1*	*3*	..	*5*	*4*
	Beech Tola		*7*	*7*	*35*	*20*	*15*	..	..	*20*	*15*	*2*	*1*	*13*	*6*
	Patel Tola		*5*	*5*	*24*	*14*	*10*	*14*	*10*	..	..	*1*	..	*6*	..
	Semar Tola		*5*	*6*	*40*	*24*	*16*	..	..	*24*	*16*	*6*	..	*11*	*2*

WORKERS																					
I		II		III		IV		V(a)		V(b)		VI		VII		VIII		IX		X Non-Workers		L.C. No.
M	F	M	F	M	F	M	F	M	F	M	F	M	F	M	F	M	F	M	F	M	F	
17	18	19	20	21	22	23	24	25	26	27	28	29	30	31	32	33	34	35	36	37	38	1
55	7	6	5	..	..	..	..	4	2	..	..	..	..	..	..	..	..	2	..	59	117	237
33	*6*	*6*	*5*	..	..	..	..	*4*	*2*	..	..	..	..	..	..	..	..	*2*	..	*44*	*73*	
22	*1*	..	..	..	..	..	..	..	..	..	..	..	..	..	..	..	..	..	..	*15*	*44*	
40	3	..	1	2	..	..	..	..	..	..	..	..	..	..	..	..	..	..	..	32	67	238
71	2	18	16	2	..	..	..	3	..	..	..	..	..	..	..	..	..	3	..	75	147	239
51	4	33	2	4	..	..	..	6	..	..	..	..	..	1	..	..	..	2	..	82	166	240
40	*4*	*18*	*2*	*3*	..	..	..	*4*	..	..	..	..	..	..	..	..	..	2	..	*62*	*121*	
11	..	*15*	..	*1*	..	..	..	*2*	..	..	..	..	..	*1*	..	..	..	..	..	*20*	*45*	
30	2	3	11	2	..	..	..	..	..	..	..	..	..	..	..	..	..	..	..	41	77	241
61	2	48	2	5	..	..	..	6	..	..	..	..	..	..	..	..	..	1	..	84	231	242
55	..	*39*	*2*	*3*	..	..	..	*2*	..	..	..	..	..	..	..	..	..	*1*	..	*69*	*188*	
6	*2*	*9*	..	*2*	..	..	..	*4*	..	..	..	..	..	..	..	..	..	..	..	*15*	*43*	
4	..	13	*1*	..	..	..	..	..	..	..	..	..	..	..	..	..	..	1	..	29	47	243
76	26	5	8	8	4	..	..	..	..	..	..	..	..	..	..	..	..	1	..	62	110	244
7	*3*	*2*	*2*	..	..	..	..	..	..	..	..	..	..	..	..	..	..	..	..	*7*	*14*	
12	*3*	..	*1*	..	..	..	..	..	..	..	..	..	..	..	..	..	..	..	..	*13*	*15*	
41	*16*	*1*	*1*	..	..	..	..	..	..	..	..	..	..	..	..	..	..	*1*	..	*27*	*55*	
16	*4*	*2*	*4*	*8*	*4*	..	..	..	..	..	..	..	..	..	..	..	..	..	..	*15*	*26*	
67	29	20	11	..	..	..	..	..	..	..	..	..	..	..	..	..	..	1	..	44	98	245
10	*3*	*10*	*8*	..	..	..	..	..	..	..	..	..	..	..	..	..	..	..	..	*13*	*23*	
11	*6*	*2*	*1*	..	..	..	..	..	..	..	..	..	..	..	..	..	..	..	..	*5*	*12*	
10	*8*	*1*	..	..	..	..	..	..	..	..	..	..	..	..	..	..	..	..	..	*7*	*20*	
14	*5*	..	..	..	..	..	..	..	..	..	..	..	..	..	..	..	..	*1*	..	*4*	*10*	
22	*7*	*7*	*2*	..	..	..	..	..	..	..	..	..	..	..	..	..	..	..	..	*15*	*33*	
46	20	5	5	..	..	..	..	2	..	..	..	..	..	..	..	..	..	1	..	25	61	246
18	*12*	*1*	..	..	..	..	..	..	..	..	..	..	..	..	..	..	..	..	..	*10*	*22*	
28	*8*	*4*	*5*	..	..	..	..	*2*	..	..	..	..	..	..	..	..	..	*1*	..	*15*	*39*	
74	16	18	17	5	1	..	..	1	..	..	..	..	..	..	..	..	..	1	..	62	121	247
28	*5*	*5*	*3*	*3*	*1*	..	..	..	..	..	..	..	..	..	..	..	..	..	..	*20*	*43*	
46	*11*	*13*	*14*	*2*	..	..	..	*1*	..	..	..	..	..	..	..	..	..	*1*	..	*42*	*78*	
48	3	16	25	2	..	..	..	3	..	..	..	..	..	..	..	..	..	1	..	62	119	248
18	..	*4*	*2*	..	..	..	..	..	..	..	..	..	..	..	..	..	..	..	..	*17*	*37*	
13	..	*2*	*12*	..	..	..	..	*3*	..	..	..	..	..	..	..	..	..	*1*	..	*23*	*38*	
5	..	*6*	*4*	..	..	..	..	..	..	..	..	..	..	..	..	..	..	..	..	*5*	*12*	
2	*3*	*3*	..	*2*	..	..	..	..	..	..	..	..	..	..	..	..	..	..	..	*3*	*12*	
10	..	*1*	*7*	..	..	..	..	..	..	..	..	..	..	..	..	..	..	..	..	*14*	*20*	
67	13	23	24	3	..	..	..	..	..	..	..	..	..	..	..	..	..	3	..	4/	122	249
16	*1*	*7*	*6*	*3*	..	..	..	..	..	..	..	..	..	..	..	..	..	*1*	..	*12*	*27*	
6	*3*	..	..	..	..	..	..	..	..	..	..	..	..	..	..	..	..	..	..	*1*	*9*	
20	..	*7*	*8*	..	..	..	..	..	..	..	..	..	..	..	..	..	..	..	..	*16*	*36*	
11	*3*	*3*	*3*	..	..	..	..	..	..	..	..	..	..	..	..	..	..	..	..	*7*	*18*	
14	*6*	*6*	*7*	..	..	..	..	..	..	..	..	..	..	..	..	..	..	*2*	..	*11*	*32*	
124	15	25	65	3	..	..	..	3	..	..	..	..	..	..	..	..	..	1	..	96	201	250
68	*12*	*16*	*39*	*2*	..	..	..	*2*	..	..	..	..	..	..	..	..	..	..	..	*51*	*107*	
17	*3*	*1*	*3*	..	..	..	..	..	..	..	..	..	..	..	..	..	..	..	..	*13*	*19*	
18	..	*6*	*12*	..	..	..	..	..	..	..	..	..	..	..	..	..	..	*1*	..	*11*	*29*	
21	..	*2*	*11*	*1*	..	..	..	*1*	..	..	..	..	..	..	..	..	..	..	..	*21*	*46*	
33	11	1	1	1	..	..	..	..	..	..	..	..	..	..	..	..	..	..	..	37	40	251
5	*4*	..	..	..	..	..	..	..	..	..	..	..	..	..	..	..	..	..	..	*9*	*7*	
12	*5*	*1*	*1*	..	..	..	..	..	..	..	..	..	..	..	..	..	..	..	..	*7*	*9*	
6	..	..	..	..	..	..	..	..	..	..	..	..	..	..	..	..	..	..	..	*8*	*10*	
10	*2*	..	..	*1*	..	..	..	..	..	..	..	..	..	..	..	..	..	..	..	*13*	*14*	

PRIMARY CENSUS ABSTRACT

L.C. No.	Name of Village/ Town/Ward/ Urban Block	Area of village in Acres and of Town/ Ward in Km²	Occupied residential houses	No. of Households	Total Population (including institutioual and houseless population)			Scheduled Castes		Scheduled Tribes		Literate and educated persons		(I-IX) Total Workers	
					P	M	F	M	F	M	F	M	F	M	F
1	2	3	4	5	6	7	8	9	10	11	12	13	14	15	16
252	Maldha	452.00	28	33	179	91	88	..	..	81	84	18	..	51	18
	Khalhe Tola		*17*	*18*	*103*	*55*	*48*	..	..	*45*	*44*	*9*	..	*28*	*10*
	Tikra Tola		*11*	*15*	*76*	*36*	*40*	..	..	*36*	*40*	*9*	..	*23*	*8*
253	Jarha Dih	638.00	22	22	116	63	53	..	..	63	53	..	..	42	10
254	Maltnar	1,488.00	67	78	468	232	236	..	..	211	209	30	5	130	71
255	Dalakhapa	1,098.00	86	104	539	269	270	10	8	126	128	54	17	168	82
	Mal Tola		*25*	*26*	*155*	*76*	*79*	*1*	*2*	*45*	*45*	*15*	*7*	*38*	*14*
	Khamher Tola		*37*	*42*	*204*	*107*	*97*	*5*	*5*	*53*	*47*	*8*	..	*71*	*34*
	Khapa Tola		*24*	*36*	*180*	*86*	*94*	*4*	*1*	*28*	*36*	*31*	*10*	*59*	*34*
256	Patharri	646.00	34	43	216	109	107	..	..	103	101	1	..	59	31
257	Barbati	1,393.00	68	72	417	201	216	..	..	180	184	39	7	113	51
	Mukaddam Tola		*34*	*36*	*214*	*105*	*109*	..	..	*93*	*95*	*21*	*4*	*57*	*27*
	Kotwar Tola		*34*	*36*	*203*	*96*	*107*	..	..	*87*	*89*	*18*	*3*	*56*	*24*
258	Gadadeori Mal.	317.00	32	36	159	75	84	2	2	73	82	2	..	48	10
259	Gadadeori Ryt.	255.00	18	22	125	61	64	..	..	60	61	2	..	33	5
260	Majhgaon (Banar)	834.00	80	95	488	230	258	1	1	189	215	44	4	125	15
	Mukaddam Tola		*37*	*44*	*218*	*106*	*112*	*1*	*1*	*89*	*92*	*24*	*4*	*60*	*1*
	Khurri Tola		*28*	*31*	*165*	*77*	*88*	..	..	*55*	*67*	*13*	..	*37*	*9*
	Ran Tola		*15*	*20*	*105*	*47*	*58*	..	..	*45*	*56*	*7*	..	*28*	*5*
261	Deori Kalan Mal. (Babaliya)	1,125.00	147	169	950	483	467	2	..	364	355	215	38	247	66
	Tikra Tola		*52*	*60*	*356*	*180*	*176*	..	..	*170*	*164*	*60*	*7*	*93*	*33*
	Bazar Tola		*34*	*42*	*190*	*109*	*81*	*2*	..	*43*	*30*	*77*	*22*	*44*	*8*
	Neeche Tola		*61*	*67*	*404*	*194*	*210*	..	..	*151*	*161*	*78*	*9*	*110*	*25*
262	Khinha Ryt.	1,009.00	57	80	432	211	221	7	11	170	179	51	2	116	46
	Mukaddam Tola		*28*	*41*	*206*	*93*	*113*	*7*	*11*	*77*	*91*	*28*	*2*	*52*	*23*
	Upar Tola		*29*	*39*	*226*	*118*	*108*	..	..	*93*	*88*	*23*	..	*64*	*23*
263	Simariya Ryt.	622.00	44	44	288	145	143	..	..	124	126	3	..	72	8
264	Dargarh	753.00	65	69	399	188	211	..	..	170	194	18	..	125	47
	Mukaddam Tola		*48*	*51*	*292*	*138*	*154*	..	..	*127*	*139*	*18*	..	*91*	*39*
	Raja Tola		*17*	*18*	*107*	*50*	*57*	..	..	*43*	*55*	..	..	*34*	*8*
265	Babaliya Mal.	1,094.00	35	42	259	134	125	3	3	105	99	27	..	75	15
266	Padariya Mal. (Chhapra)	765.00	52	54	275	142	133	..	..	112	111	13	1	82	39
	Sadak Tola		*10*	*11*	*57*	*32*	*25*	..	..	*18*	*16*	..	*1*	*17*	*5*
	Mukaddam Tola		*30*	*30*	*170*	*87*	*83*	..	..	*80*	*82*	*13*	..	*52*	*31*
	Bajgari Tola		*12*	*13*	*48*	*23*	*25*	..	..	*14*	*13*	..	..	*13*	*3*
267	Murlapani (Naijhar)	1,257.00	87	100	530	256	274	..	..	245	265	14	1	138	65
	Ama Tola		*18*	*20*	*119*	*66*	*53*	..	..	*62*	*49*	*7*	*1*	*33*	*18*
	Sadak Tola		*25*	*30*	*146*	*67*	*79*	..	..	*64*	*75*	*2*	..	*36*	*13*
	Mukaddam Tola		*34*	*40*	*211*	*99*	*112*	..	..	*95*	*111*	*5*	..	*55*	*28*
	Kodha Tola		*10*	*10*	*54*	*24*	*30*	..	..	*24*	*30*	..	..	*14*	*6*
268	Kapa Mal. (Narmadanadi)	1,874.00	102	109	633	327	306	1	..	258	249	26	1	180	82
	Samraha Tola		*24*	*28*	*176*	*92*	*84*	*1*	..	*85*	*83*	*9*	*1*	*50*	..
	Ama Tola		*26*	*26*	*153*	*73*	*80*	..	..	*69*	*76*	*6*	..	*41*	*11*
	Thakur Tola		*27*	*29*	*152*	*83*	*69*	..	..	*62*	*53*	*6*	..	*44*	*39*
	Baroowa Tola		*25*	*26*	*152*	*79*	*73*	..	..	*42*	*37*	*5*	..	*45*	*32*
269	Chakdehi Ryt.	1,295.00	109	126	727	369	358	7	7	292	307	50	7	224	70
	Mukaddam Tola		*36*	*40*	*238*	*125*	*113*	..	..	*87*	*86*	*20*	*1*	*72*	*16*
	Pipariya Tola		*16*	*19*	*110*	*50*	*60*	..	..	*50*	*60*	*1*	..	*35*	*10*
	Tikra Tola		*10*	*13*	*74*	*34*	*40*	..	..	*34*	*40*	*4*	..	*24*	*13*
	Petha Tola		*15*	*15*	*72*	*39*	*33*	*7*	*7*	*16*	*14*	*8*	*1*	*24*	*6*
	Luhar Tola		*19*	*23*	*127*	*64*	*63*	..	..	*49*	*58*	*9*	*2*	*36*	*14*
	Umar Tola		*13*	*16*	*106*	*57*	*49*	..	..	*56*	*49*	*8*	*3*	*33*	*11*

NIWAS TAHSIL

WORKERS																					
I		II		III		IV		V(a)		V(b)		VI		VII		VIII		IX		X Non-Workers		L.C. No.
M	F	M	F	M	F	M	F	M	F	M	F	M	F	M	F	M	F	M	F	M	F	
17	18	19	20	21	22	23	24	25	26	27	28	29	30	31	32	33	34	35	36	37	38	1
46	14	3	4	1	..	..	..	1	..	..	..	..	..	..	..	..	..	..	..	40	70	252
23	*7*	*3*	*3*	*1*	..	..	..	*1*	..	..	..	..	..	..	..	..	..	..	..	*27*	*38*	
23	*7*	..	*1*	..	..	..	..	..	..	..	..	..	..	..	..	..	..	..	..	*13*	*32*	
35	6	5	4	1	..	..	..	1	..	..	..	..	..	..	..	..	..	..	..	21	43	253
75	11	37	60	12	..	..	..	5	..	..	..	..	..	..	..	..	..	1	..	102	165	254
109	31	34	51	16	..	..	..	3	..	..	..	..	..	3	..	..	..	3	..	101	188	255
22	*2*	*8*	*12*	*3*	..	..	..	*2*	..	..	..	..	..	*3*	..	..	..	..	..	*38*	*65*	
52	*11*	*11*	*23*	*7*	..	..	..	..	..	..	..	..	..	..	..	..	..	*1*	..	*36*	*63*	
35	*18*	*15*	*16*	*6*	..	..	..	*1*	..	..	..	..	..	..	..	..	..	*2*	..	*27*	*60*	
40	4	17	27	2	..	..	..	..	..	..	..	..	..	..	..	..	..	..	..	50	76	256
77	26	33	25	2	..	..	..	..	..	..	..	..	..	..	..	..	..	1	..	88	165	257
34	*9*	*21*	*18*	*1*	..	..	..	..	..	..	..	..	..	..	..	..	..	*1*	..	*48*	*82*	
43	*17*	*12*	*7*	*1*	..	..	..	..	..	..	..	..	..	..	..	..	..	..	..	*40*	*83*	
37	3	9	7	..	..	..	..	2	..	..	..	..	..	..	..	..	..	..	..	27	74	258
27	..	6	5	..	..	..	..	..	..	..	..	..	..	..	..	..	..	..	..	28	59	259
94	5	15	10	2	..	..	..	7	..	..	..	..	..	3	..	..	..	4	..	105	243	260
41	..	*5*	*1*	*2*	..	..	..	*7*	..	..	..	..	..	*2*	..	..	..	*3*	..	*46*	*111*	
32	*4*	*3*	*5*	..	..	..	..	..	..	..	..	..	..	*1*	..	..	..	*1*	..	*40*	*79*	
21	*1*	*7*	*4*	..	..	..	..	..	..	..	..	..	..	..	..	..	..	..	..	*19*	*53*	
171	9	25	54	8	..	..	..	17	..	..	..	..	..	10	..	..	..	16	3	236	401	261
75	*6*	*13*	*26*	*3*	..	..	..	..	..	..	..	..	..	*2*	..	..	..	..	*1*	*87*	*143*	
11	*1*	*4*	*5*	*4*	..	..	..	*2*	..	..	..	..	..	*8*	..	..	..	*15*	*2*	*65*	*73*	
85	*2*	*8*	*23*	*1*	..	..	..	*15*	..	..	..	..	..	..	..	..	..	*1*	..	*84*	*185*	
50	4	58	42	1	..	..	..	..	..	..	..	2	..	1	..	..	..	4	..	95	175	262
27	*3*	*21*	*20*	*1*	..	..	..	..	..	..	..	*2*	..	..	..	..	..	*1*	..	*41*	*90*	
23	*1*	*37*	*22*	..	..	..	..	..	..	..	..	..	..	*1*	..	..	..	*3*	..	*54*	*85*	
54	6	16	2	..	..	..	..	1	..	..	..	..	..	..	..	..	..	1	..	73	135	263
79	1	44	46	..	..	..	..	1	..	..	..	..	..	..	..	..	..	1	..	63	164	264
58	*1*	*31*	*38*	..	..	..	..	*1*	..	..	..	..	..	..	..	..	..	*1*	..	*47*	*115*	
21	..	*13*	*8*	..	..	..	..	..	..	..	..	..	..	..	..	..	..	..	..	*16*	*49*	
57	2	15	13	..	..	..	..	3	..	..	..	..	..	..	..	..	..	..	..	59	110	265
41	10	38	29	1	..	..	..	..	..	..	..	..	..	..	..	..	..	2	..	60	94	266
8	*1*	*9*	*4*	..	..	..	..	..	..	..	..	..	..	..	..	..	..	..	..	*15*	*20*	
27	*9*	*23*	*22*	..	..	..	..	..	..	..	..	..	..	..	..	..	..	*2*	..	*35*	*52*	
6	..	*6*	*3*	*1*	..	..	..	..	..	..	..	..	..	..	..	..	..	..	..	*10*	*22*	
82	15	51	50	4	..	..	..	1	..	..	..	..	..	..	..	..	..	..	..	118	209	267
16	*2*	*16*	*16*	..	..	..	..	*1*	..	..	..	..	..	..	..	..	..	..	..	*33*	*35*	
24	*1*	*12*	*12*	..	..	..	..	..	..	..	..	..	..	..	..	..	..	..	..	*31*	*66*	
32	*6*	*19*	*22*	*4*	..	..	..	..	..	..	..	..	..	..	..	..	..	..	..	*44*	*84*	
10	*6*	*4*	..	..	..	..	..	..	..	..	..	..	..	..	..	..	..	..	..	*10*	*24*	
119	32	59	50	..	..	..	..	1	..	..	..	..	..	..	..	..	..	1	..	147	224	268
38	..	*11*	..	..	..	..	..	..	..	..	..	..	..	..	..	..	..	*1*	..	*42*	*84*	
26	..	*15*	*11*	..	..	..	..	..	..	..	..	..	..	..	..	..	..	..	..	*32*	*69*	
28	..	*15*	*39*	..	..	..	..	*1*	..	..	..	..	..	..	..	..	..	..	..	*39*	*30*	
27	*32*	*18*	..	..	..	..	..	..	..	..	..	..	..	..	..	..	..	..	..	*34*	*41*	
95	..	113	70	3	..	..	..	*10*	..	..	..	..	..	*1*	..	..	..	2	..	145	288	269
33	..	*38*	*16*	..	..	..	..	..	..	..	..	..	..	..	..	..	..	*1*	..	*53*	*79*	
17	..	*18*	*10*	..	..	..	..	..	..	..	..	..	..	..	..	..	..	..	..	*15*	*50*	
12	..	*12*	*13*	..	..	..	..	..	..	..	..	..	..	..	..	..	..	..	..	*10*	*27*	
5	..	*10*	*6*	*1*	..	..	..	*8*	..	..	..	..	..	..	..	..	..	..	..	*15*	*27*	
16	..	*16*	*14*	*1*	..	..	..	*1*	..	..	..	..	..	*1*	..	..	..	*1*	..	*28*	*49*	
12	..	*19*	*11*	*1*	..	..	..	*1*	..	..	..	..	..	..	..	..	..	..	..	*24*	*38*	

PRIMARY CENSUS ABSTRACT

L.C. No.	Name of Village/ Town/Ward/ Urban Block	Area of village in Acres and of Town/ Ward in Km²	Occupied residential houses	No. of Households	Total Population (including institutional and houseless population)			Scheduled Castes		Scheduled Tribes		Literate and educated persons		(I-IX) Total Workers	
					P	M	F	M	F	M	F	M	F	M	F
1	2	3	4	5	6	7	8	9	10	11	12	13	14	15	16
270	Naijhar	1,338.00	74	85	476	227	249	..	..	162	179	21	3	128	15
	Mukaddam Tola		*28*	*33*	*196*	*93*	*103*	..	..	*90*	*101*	*3*	*1*	*52*	*7*
	Chatti Tola		*9*	*11*	*63*	*28*	*35*	..	..	*28*	*35*	..	..	*15*	*3*
	Kotwar Tola		*9*	*10*	*65*	*28*	*37*	..	..	..	..	*9*	*1*	*18*	*3*
	Jhiriya Tola		*20*	*21*	*104*	*56*	*48*	..	..	*34*	*28*	*9*	*1*	*29*	*2*
	Harra Tola		*3*	*4*	*14*	*7*	*7*	..	..	*4*	*6*	..	..	*3*	..
	Sunwatha Tola		*5*	*6*	*34*	*15*	*19*	..	..	*6*	*9*	..	..	*11*	..
271	Pondi Ryt. (Naijhar)	484.00	32	32	182	90	92	..	..	81	79	9	1	51	5
	Mukaddam Tola		*14*	*14*	*77*	*34*	*43*	..	..	*25*	*30*	*7*	..	*20*	*2*
	Tikra Tola		*18*	*18*	*105*	*56*	*49*	..	..	*56*	*49*	*2*	*1*	*31*	*3*
272	Pondi Mal. (Padari Talai)	244.00	3	3	11	3	8	..	..	3	8	..	..	3	1
273	Padritalai Mal.	812.00	58	65	335	161	174	..	..	152	169	36	4	92	37
	Mukaddam Tola		*16*	*16*	*99*	*48*	*51*	..	..	*48*	*51*	*7*	..	*25*	*17*
	Member Tola		*14*	*15*	*74*	*35*	*39*	..	..	*35*	*39*	*8*	*1*	*20*	*6*
	Kotwar Tola		*22*	*25*	*125*	*61*	*64*	..	..	*53*	*59*	*15*	*2*	*34*	*12*
	Thenga Tola		*6*	*9*	*37*	*17*	*20*	..	..	*16*	*20*	*6*	*1*	*13*	*2*
274	Chimka Tola (F.V.)	..	34	40	262	128	134	..	..	122	131	25	1	69	5
	Chimka Tola		*24*	*27*	*186*	*91*	*95*	..	..	*90*	*93*	*17*	*1*	*49*	*2*
	Kapa Tola		*10*	*13*	*76*	*37*	*39*	..	..	*32*	*38*	*8*	..	*20*	*3*
275	Phadki Ryt.	1,309.00	48	55	288	148	140	..	..	135	127	35	4	93	39
276	Seoni Block Ryt.	168.00	..	..	..	Uninhabited		..	..	..	..	..	..	..	..
277	Seoni Mal.	812.00	63	66	376	173	203	4	6	156	177	10	..	108	54
278	Fadki Mal.	1,883.00	41	45	250	117	133	..	..	95	111	4	..	75	28
	Tikrafadki Tola		*33*	*36*	*191*	*91*	*100*	..	..	*73*	*83*	*4*	..	*56*	*19*
	Khalhefadki Tola		*8*	*9*	*59*	*26*	*33*	..	..	*22*	*28*	..	..	*19*	*9*
279	Keriwah (F.V.)	..	43	48	304	160	144	..	..	136	114	5	..	67	2
	Imali Tola		*21*	*21*	*130*	*74*	*56*	..	..	*68*	*46*	*2*	..	*31*	..
	Tikra Tola		*15*	*19*	*108*	*51*	*57*	..	..	*33*	*37*	*2*	..	*23*	*1*
	Dadra Tola		*7*	*8*	*66*	*35*	*31*	..	..	*35*	*31*	*1*	..	*13*	*1*
280	Mukas Khurd	962.00	102	110	516	239	277	10	6	222	264	10	1	107	14
	Diwan Tola		*38*	*42*	*200*	*95*	*105*	*10*	*6*	*85*	*99*	*2*	..	*40*	*5*
	Mathariya Tola		*8*	*8*	*37*	*16*	*21*	..	..	*16*	*21*	*2*	..	*6*	*1*
	Bhoi Tola		*56*	*60*	*279*	*128*	*151*	..	..	*121*	*144*	*6*	*1*	*61*	*8*
281	Chhapra Ryt. (Mukas)	1,457.00	145	161	856	403	453	3	3	329	355	67	*11*	228	29
	Bazar Tola		*47*	*57*	*267*	*133*	*134*	..	..	*80*	*74*	*34*	*1*	*78*	*8*
	Bigari Tola		*23*	*26*	*184*	*73*	*111*	*3*	*3*	*67*	*95*	*13*	*7*	*43*	*17*
	Naya Tola		*12*	*19*	*96*	*47*	*49*	..	..	*47*	*49*	*10*	..	*30*	*1*
	Gwari Tola		*8*	*8*	*50*	*26*	*24*	..	..	*26*	*24*	..	..	*13*	..
	Majhe Tola		*17*	*18*	*71*	*33*	*38*	..	..	*32*	*37*	*4*	*1*	*19*	*1*
	Chhapal Tola		*9*	*10*	*45*	*24*	*21*	..	..	*24*	*21*	..	..	*10*	*1*
	Takin Tola		*22*	*23*	*143*	*67*	*76*	..	..	*53*	*55*	*6*	*2*	*35*	*1*
282	Deodongri	788.00	41	49	259	126	133	..	..	121	128	38	5	75	84
	Mukaddam Tola		*25*	*29*	*152*	*73*	*79*	..	..	*69*	*74*	*26*	*4*	*45*	*47*
	Khalhe Tola		*16*	*20*	*107*	*53*	*54*	..	..	*52*	*54*	*12*	*1*	*30*	*37*
283	Jujhari	711.00	59	71	319	144	175	1	..	85	108	31	5	100	119
	Tikra Tola		*8*	*12*	*61*	*29*	*32*	..	..	*26*	*28*	*12*	*1*	*22*	*20*
	Khalhe Tola		*37*	*43*	*179*	*81*	*98*	..	..	*26*	*35*	*16*	*1*	*56*	*71*
	Member Tola		*14*	*16*	*79*	*34*	*45*	*1*	..	*33*	*45*	*3*	*3*	*22*	*28*
284	Malkhanpani	421.00	19	20	153	70	83	..	..	67	82	22	9	46	50
285	Dadargaon	899.00	58	62	402	199	203	..	..	60	53	16	4	108	97
	Bada Tola		*40*	*42*	*263*	*126*	*137*	..	..	*39*	*34*	*12*	*3*	*68*	*63*
	Jamun Tola		*18*	*20*	*139*	*73*	*66*	..	..	*21*	*19*	*4*	*1*	*40*	*34*

NIWAS TAHSIL

WORKERS																						
I		II		III		IV		V(a)		V(b)		VI		VII		VIII		IX		X Non-Workers		L.C. No.
M	F	M	F	M	F	M	F	M	F	M	F	M	F	M	F	M	F	M	F	M	F	
17	18	19	20	21	22	23	24	25	26	27	28	29	30	31	32	33	34	35	36	37	38	1
97	3	30	12	..	..	..	..	..	..	..	..	..	..	..	..	..	..	1	..	99	234	270
42	*3*	*10*	*4*	..	..	..	..	..	..	..	..	..	..	..	..	..	..	..	..	*41*	*96*	
9	..	*6*	*3*	..	..	..	..	..	..	..	..	..	..	..	..	..	..	..	..	*13*	*32*	
11	..	*6*	*3*	..	..	..	..	..	..	..	..	..	..	..	..	..	..	*1*	..	*10*	*34*	
24	..	*5*	*2*	..	..	..	..	..	..	..	..	..	..	..	..	..	..	..	..	*27*	*46*	
2	..	*1*	..	..	..	..	..	..	..	..	..	..	..	..	..	..	..	..	..	*4*	*7*	
9	..	*2*	..	..	..	..	..	..	..	..	..	..	..	..	..	..	..	..	..	*4*	*19*	
38	..	9	5	1	..	..	..	3	..	..	..	..	..	..	..	..	..	..	..	39	87	271
11	..	*5*	*2*	*1*	..	..	..	*3*	..	..	..	..	..	..	..	..	..	..	..	*14*	*41*	
27	..	*4*	*3*	..	..	..	..	..	..	..	..	..	..	..	..	..	..	..	..	*25*	*46*	
3	..	..	1	..	..	..	..	..	..	..	..	..	..	..	..	..	..	..	..	..	7	272
50	2	34	34	..	..	..	..	4	1	..	..	..	..	..	..	..	..	4	..	69	137	273
8	..	*17*	*17*	..	..	..	..	..	..	..	..	..	..	..	..	..	..	..	..	*23*	*34*	
15	..	*5*	*6*	..	..	..	..	..	..	..	..	..	..	..	..	..	..	..	..	*15*	*33*	
18	*2*	*9*	*9*	..	..	..	..	*4*	*1*	..	..	..	..	..	..	..	..	*3*	..	*27*	*52*	
9	..	*3*	*2*	..	..	..	..	..	..	..	..	..	..	..	..	..	..	*1*	..	*4*	*18*	
61	..	6	5	*1*	..	..	..	..	..	..	..	..	..	..	..	..	..	1	..	59	129	274
45	..	*3*	*2*	..	..	..	..	..	..	..	..	..	..	..	..	..	..	*1*	..	*42*	*93*	
16	..	*3*	*3*	*1*	..	..	..	..	..	..	..	..	..	..	..	..	..	..	..	*17*	*36*	
72	3	18	34	2	2	..	..	..	..	..	..	..	..	..	..	..	..	1	..	55	101	275
..	..	..	..	..	..	..	..	..	Uninhabited	..	..	..	..	..	..	..	..	..	..	..	..	276
79	8	23	43	2	1	..	..	3	2	..	..	..	..	..	..	..	..	1	..	65	149	277
42	5	30	23	2	..	..	..	..	..	..	..	..	..	1	..	..	..	..	..	42	105	278
33	*4*	*21*	*15*	*1*	..	..	..	..	..	..	..	..	..	*1*	..	..	..	..	..	*35*	*81*	
9	*1*	*9*	*8*	*1*	..	..	..	..	..	..	..	..	..	..	..	..	..	..	..	*7*	*24*	
31	2	35	..	..	..	..	..	..	..	..	..	..	..	..	..	..	..	1	..	93	142	279
18	..	*12*	..	..	..	..	..	..	..	..	..	..	..	..	..	..	..	*1*	..	*43*	*56*	
9	*1*	*14*	..	..	..	..	..	..	..	..	..	..	..	..	..	..	..	..	..	*28*	*56*	
4	*1*	*9*	..	..	..	..	..	..	..	..	..	..	..	..	..	..	..	..	..	*22*	*30*	
70	12	32	2	..	..	..	..	5	..	..	..	..	..	..	..	..	..	..	..	132	263	280
23	*4*	*13*	*1*	..	..	..	..	*4*	..	..	..	..	..	..	..	..	..	..	..	*55*	*100*	
6	*1*	..	..	..	..	..	..	..	..	..	..	..	..	..	..	..	..	..	..	*10*	*20*	
41	*7*	*19*	*1*	..	..	..	..	*1*	..	..	..	..	..	..	..	..	..	..	..	*67*	*143*	
174	22	23	6	2	..	..	..	18	..	..	..	..	..	2	..	..	..	9	1	175	424	281
42	*2*	*14*	*6*	*1*	..	..	..	*13*	..	..	..	..	..	*2*	..	..	..	*6*	..	*55*	*126*	
40	*16*	*1*	..	..	..	..	..	*2*	..	..	..	..	..	..	..	..	..	..	*1*	*30*	*94*	
30	*1*	..	..	..	..	..	..	..	..	..	..	..	..	..	..	..	..	..	..	*17*	*48*	
12	..	*1*	..	..	..	..	..	..	..	..	..	..	..	..	..	..	..	..	..	*13*	*24*	
13	*1*	*6*	..	..	..	..	..	..	..	..	..	..	..	..	..	..	..	...	..	*14*	*37*	
10	*1*	..	..	..	..	..	..	..	..	..	..	..	..	..	..	..	..	...	..	*14*	*20*	
27	*1*	*1*	..	*1*	..	..	..	*3*	..	..	..	..	..	..	..	..	..	*3*	..	*32*	*75*	
53	61	22	23	..	..	..	..	..	..	..	..	..	..	..	..	..	..	..	..	51	49	282
28	*31*	*17*	*16*	..	..	..	..	..	..	..	..	..	..	..	..	..	..	..	..	*28*	*32*	
25	*30*	*5*	*7*	..	..	..	..	..	..	..	..	..	..	..	..	..	..	..	..	*23*	*17*	
63	58	30	61	3	..	..	..	1	..	..	..	..	..	..	..	..	..	3	..	44	56	283
17	*15*	*2*	*5*	*1*	..	..	..	*1*	..	..	..	..	..	..	..	..	..	*1*	..	*7*	*12*	
30	*22*	*22*	*49*	*2*	..	..	..	..	..	..	..	..	..	..	..	..	..	*2*	...	*25*	*27*	
16	*21*	*6*	*7*	..	..	..	..	..	..	..	..	..	..	..	..	..	..	..	..	*12*	*17*	
32	34	13	16	..	..	..	..	1	..	..	..	..	..	..	..	..	..	..	..	24	33	284
81	57	27	40	..	..	..	..	..	..	..	..	..	..	..	..	..	..	..	..	91	106	285
55	*40*	*13*	*23*	..	..	..	..	..	..	..	..	..	..	..	..	..	..	..	..	*58*	*74*	
26	*17*	*14*	*17*	..	..	..	..	..	..	..	..	..	..	..	..	..	..	..	..	*33*	*32*	

PRIMARY CENSUS ABSTRACT

L.C. No.	Name of Village/ Town/Ward/ Urban Block	Area of village in Acres and of Town/ Ward in Km²	Occupied residential houses	No. of Households	Total Population (including institutional and houseless population)			Scheduled Castes		Scheduled Tribes		Literate and educated persons		(I-IX) Total Workers	
					P	M	F	M	F	M	F	M	F	M	F
1	2	3	4	5	6	7	8	9	10	11	12	13	14	15	16
286	Bhaiswahi (Khinha)	316.00	23	27	177	90	87	..	..	77	81	34	8	47	40
287	Jeora (Khinha)	1,191.00	57	66	441	221	220	..	..	156	150	34	8	132	114
	Bada Tola		*42*	*51*	*277*	*138*	*139*	..	..	*76*	*72*	*24*	*7*	*89*	*66*
	Mahua Tola		*15*	*15*	*164*	*83*	*81*	..	..	*80*	*78*	*10*	*1*	*43*	*48*
288	Mukas Kala	1,362.00	80	91	532	258	274	12	9	146	173	67	4	132	114
	Malgujari Tola		*22*	*24*	*150*	*79*	*71*	*12*	*9*	*18*	*19*	*21*	*2*	*35*	*19*
	Pardhan Tola		*15*	*17*	*100*	*43*	*57*	..	..	*39*	*49*	*11*	*1*	*24*	*25*
	Bara Tola		*34*	*39*	*215*	*103*	*112*	..	..	*77*	88	*23*	*1*	*54*	*52*
	Tikra Tola		*9*	*11*	*67*	*33*	*34*	..	..	*12*	*17*	*12*	..	*19*	*18*
289	Mahra Seoni	780.00	66	93	550	267	283	21	20	109	107	114	24	137	41
	Talwa Tola		*54*	*78*	*456*	*218*	*238*	*21*	*20*	*62*	*66*	*105*	*24*	*105*	*27*
	Dadra Tola		*6*	*6*	*51*	*29*	*22*	..	..	*29*	*22*	*7*	..	*15*	*4*
	Dadra Karigar Tola		*6*	*9*	*43*	*20*	*23*	..	..	*18*	*19*	*2*	..	*17*	*10*
290	KhamhariyaMal.(MahraSeoni)	735.00	69	73	409	180	229	..	..	163	210	25	3	99	37
	Majhe Tola		*32*	*34*	*192*	*86*	*106*	..	..	*81*	*98*	*15*	*1*	*41*	*12*
	Tikra Tola		*9*	*10*	*58*	*26*	*32*	..	..	*21*	*25*	*2*	..	*20*	*5*
	Kumhi Tola		*9*	*9*	*62*	*25*	*37*	..	..	*25*	*37*	*3*	..	*13*	*10*
	Khalhe Tola		*7*	*7*	*32*	*14*	*18*	..	..	*14*	*18*	*2*	..	*8*	*5*
	Karigir Tola		*12*	*13*	*65*	*29*	*36*	..	..	*22*	*32*	*3*	*2*	*17*	*5*
291	Khamhariya Ryt. (Kohri)	471.00	24	35	133	64	69	..	..	47	53	10	2	34	8
292	Kohri	704.00	48	52	313	146	167	..	..	125	139	19	3	79	25
	Majhe Tola		*41*	*45*	*256*	*120*	*136*	..	..	*99*	*108*	*17*	*3*	*68*	*22*
	Khurri Tola		*7*	*7*	*57*	*26*	*31*	..	..	*26*	*31*	*2*	..	*11*	*3*
293	Saraswahi Ryt. (Mahra Seoni)	626.00	53	73	378	195	183	95	91	90	87	76	30	109	40
	Mukaddam Tola		*46*	*63*	*332*	*171*	*161*	*95*	*91*	*72*	*69*	*71*	*29*	*94*	*35*
	Koda Tola		*7*	*10*	*46*	*24*	*22*	..	..	*18*	*18*	*5*	*1*	*15*	*5*
294	Mudjhaur	916.00	36	42	222	98	124	..	..	74	92	23	1	60	24
	Mukaddam Tola		*20*	*23*	*116*	*56*	*60*	..	..	*34*	*31*	*14*	..	*31*	*11*
	Harra Tola		*3*	*3*	*21*	*9*	*12*	..	..	*9*	*12*	*3*	..	*7*	..
	Jamun Tola		*13*	*16*	*85*	*33*	*52*	..	..	*31*	*49*	*6*	*1*	*22*	*13*
295	Pipariya (Singhpur)	1,221.00	121	162	872	444	428	131	141	70	63	189	91	223	59
296	Khudri Ryt.	1,228.00	55	64	348	174	174	..	..	150	151	5	..	98	35
	Tikar Tola		*32*	*36*	*195*	*91*	*104*	..	..	*83*	*96*	*2*	..	*53*	*15*
	Khalhe Tola		*17*	*20*	*109*	*60*	*49*	..	..	*47*	*37*	..	..	*32*	*15*
	Rausar Tola		*6*	*8*	*44*	*23*	*21*	..	..	*20*	*18*	*3*	..	*13*	*5*
297	Samaiya (Rampuri)	1,001.00	51	68	360	181	179	..	..	155	156	56	12	102	15
	Bara Tola		*16*	*24*	*129*	*67*	*62*	..	..	*44*	*42*	*27*	*3*	*36*	*5*
	Rana Tola		*23*	*30*	*156*	*77*	*79*	..	..	*74*	*76*	*23*	*4*	*45*	*4*
	Majhe Tola		*6*	*6*	*31*	*16*	*15*	..	..	*16*	*15*	*4*	*4*	*11*	*2*
	Khurri Tola		*6*	*8*	*44*	*21*	*23*	..	..	*21*	*23*	*2*	*1*	*10*	*4*
298	Singhpur	1,037.00	72	86	437	214	223	9	10	151	161	67	19	128	38
	Thakur Tola		*26*	*33*	*164*	*82*	*82*	..	..	*67*	*68*	*42*	*12*	*48*	*15*
	Bara Tola		*6*	*7*	*33*	*17*	*16*	*5*	*5*	*10*	*8*	..	..	*8*	*2*
	Ama Tola		*33*	*38*	*195*	*98*	*97*	*4*	*5*	*57*	*57*	*23*	*5*	*60*	*14*
	Khurri Tola		*7*	*8*	*45*	*17*	*28*	..	..	*17*	*28*	*2*	*2*	*12*	*7*
299	Pathadeogaon	1,651.00	86	102	533	251	282	..	..	227	251	63	21	153	57
	Tikra Tola		*15*	*19*	*93*	*40*	*53*	..	..	*32*	*37*	*8*	*5*	*27*	*7*
	Bara Tola		*42*	*47*	*240*	*118*	*122*	..	..	*107*	*113*	*36*	*13*	*68*	*27*
	Deogaon Tola		*29*	*36*	*200*	*93*	*107*	..	..	*88*	*101*	*19*	*3*	*58*	*23*
300	Paylibahur	2,193.00	114	126	686	338	348	..	..	286	314	86	32	187	131
	Paylibahur Tola		*44*	*50*	*315*	*156*	*159*	..	..	*144*	*151*	*37*	*18*	*86*	*82*
	Bahur Tola		*60*	*65*	*308*	*151*	*157*	..	..	*117*	*134*	*45*	*9*	*84*	*42*
	Kunha Tola		*10*	*11*	*63*	*31*	*32*	..	..	*25*	*29*	*4*	*5*	*17*	*7*

NIWAS TAHSIL

WORKERS																						
I		II		III		IV		V(a)		V(b)		VI		VII		VIII		IX		X Non-Workers		L.C. No.
M	F	M	F	M	F	M	F	M	F	M	F	M	F	M	F	M	F	M	F	M	F	
17	18	19	20	21	22	23	24	25	26	27	28	29	30	31	32	33	34	35	36	37	38	1
31	26	10	14	4	..	..	..	..	..	..	..	..	..	..	..	..	..	2	..	43	47	286
109	88	18	26	..	..	..	..	4	..	..	..	..	..	..	..	..	..	1	..	89	106	287
72	*54*	*12*	*12*	..	..	..	..	*4*	..	..	..	..	..	..	..	..	..	*1*	..	*49*	*73*	
37	*34*	*6*	*14*	..	..	..	..	..	..	..	..	..	..	..	..	..	..	..	..	*40*	*33*	
72	66	43	48	2	..	..	..	7	..	..	..	..	..	5	..	..	..	3	..	126	160	288
9	*4*	*15*	*15*	*1*	..	..	..	*4*	..	..	..	..	..	*5*	..	..	..	*1*	..	*44*	52	
12	*12*	*11*	*13*	..	..	..	..	..	..	..	..	..	..	..	..	..	..	*1*	..	*19*	*32*	
41	*42*	*9*	*10*	..	..	..	..	*3*	..	..	..	..	..	..	..	..	..	*1*	..	*49*	*60*	
10	*8*	*8*	*10*	*1*	..	..	..	..	..	..	..	..	..	..	..	..	..	..	..	*14*	*16*	
81	2	30	38	..	..	..	..	14	..	..	..	..	..	9	1	..	..	3	..	130	242	289
62	*2*	*19*	*24*	..	..	..	..	*12*	..	..	..	..	..	*9*	1	..	..	*3*	..	*113*	*211*	
11	..	*4*	*4*	..	..	..	..	..	..	..	..	..	..	..	..	..	..	..	..	*14*	*18*	
8	..	*7*	*10*	..	..	..	..	*2*	..	..	..	..	..	..	..	..	..	..	..	*3*	*13*	
48	6	35	25	..	..	..	..	15	6	..	..	..	..	..	..	..	..	1	..	81	192	290
25	*1*	*15*	*11*	..	..	..	..	..	..	..	..	..	..	..	..	..	..	*1*	..	*45*	*94*	
5	*1*	*11*	*2*	..	..	..	..	*4*	*2*	..	..	..	..	..	..	..	..	..	..	*6*	*27*	
7	*2*	*3*	*7*	..	..	..	..	*3*	*1*	..	..	..	..	..	..	..	..	..	..	*12*	*27*	
7	*1*	*1*	*4*	..	..	..	..	..	..	..	..	..	..	..	..	..	..	..	..	*6*	*13*	
4	*1*	*5*	*1*	..	..	..	..	*8*	*3*	..	..	..	..	..	..	..	..	..	..	*12*	*31*	
23	..	11	8	..	..	..	..	..	..	..	..	..	..	..	..	..	..	..	..	30	61	291
38	..	39	25	..	..	..	..	..	..	..	..	..	..	..	..	1	..	1	..	67	142	292
33	..	*33*	*22*	..	..	..	..	..	..	..	..	..	..	..	..	*1*	..	*1*	..	*52*	*114*	
5	..	*6*	*3*	..	..	..	..	..	..	..	..	..	..	..	..	..	..	..	..	*15*	*28*	
62	1	44	39	1	..	..	..	..	..	..	..	..	..	..	..	..	..	2	..	86	143	293
54	*1*	*38*	*34*	..	..	..	..	..	..	..	..	..	..	..	..	..	..	*2*	..	*77*	*126*	
8	..	*6*	*5*	*1*	..	..	..	..	..	..	..	..	..	..	..	..	..	..	..	*9*	*17*	
47	1	11	23	..	..	..	..	1	..	..	..	..	..	..	..	..	..	1	..	38	100	295
22	*1*	*7*	*10*	..	..	..	..	*1*	..	..	..	..	..	..	..	..	..	*1*	..	*25*	*49*	
7	..	..	..	..	..	..	..	..	..	..	..	..	..	..	..	..	..	..	..	*2*	*12*	
18	..	*4*	*13*	..	..	..	..	..	..	..	..	..	..	..	..	..	..	..	..	*11*	*39*	
87	30	55	22	6	..	..	..	39	1	3	..	..	..	17	..	1	..	15	6	221	369	295
81	20	14	15	3	..	..	..	..	..	..	..	..	..	..	..	..	..	..	..	76	139	296
45	*9*	*7*	*6*	*1*	..	..	..	..	..	..	..	..	..	..	..	..	..	..	..	*38*	*89*	
29	*9*	*2*	*6*	*1*	..	..	..	..	..	..	..	..	..	..	..	..	..	..	..	*28*	*34*	
7	*2*	*5*	*3*	*1*	..	..	..	..	..	..	..	..	..	..	..	..	..	..	..	*10*	*16*	
84	9	14	6	1	..	..	..	1	..	..	..	..	..	..	..	..	..	2	..	79	164	297
22	*2*	*12*	*3*	..	..	..	..	*1*	..	..	..	..	..	..	..	..	..	*1*	..	*31*	*57*	
42	*1*	*1*	*3*	*1*	..	..	..	..	..	..	..	..	..	..	..	..	..	*1*	..	*32*	*75*	
11	*2*	..	..	..	..	..	..	..	..	..	..	..	..	..	..	..	..	..	..	*5*	*13*	
9	*4*	*1*	..	..	..	..	..	..	..	..	..	..	..	..	..	..	..	..	..	*11*	*19*	
88	14	27	14	3	..	..	..	6	10	..	..	..	..	2	..	..	..	2	..	86	185	298
37	*7*	*9*	..	*1*	..	..	..	..	*8*	..	..	..	..	..	..	..	..	*1*	..	*34*	*67*	
3	*1*	*2*	*1*	*1*	..	..	..	*2*	..	..	..	..	..	..	..	..	..	..	..	*9*	*14*	
36	*3*	*16*	*9*	*1*	..	..	..	*4*	*2*	..	..	..	..	*2*	..	..	..	*1*	..	*38*	*83*	
12	*3*	..	*4*	..	..	..	..	..	..	..	..	.	..	..	..	..	..	..	..	*5*	*21*	
100	..	46	57	3	..	..	..	1	..	..	..	..	..	..	..	1	..	2	..	98	225	299
17	..	*8*	*7*	..	..	..	..	..	..	..	..	..	..	..	..	..	..	*2*	..	*13*	*46*	
42	..	*22*	*27*	*2*	..	..	..	*1*	..	..	..	..	..	..	..	*1*	..	..	..	*50*	*95*	
41	..	*16*	*23*	*1*	..	..	..	..	..	..	..	..	..	..	..	..	..	..	..	*35*	*84*	
165	128	16	3	..	..	..	..	2	..	..	..	..	..	..	..	..	..	4	..	151	217	300
81	*80*	*2*	*2*	..	..	..	..	*2*	..	..	..	..	..	..	..	..	..	*1*	..	*70*	*77*	
72	*41*	*9*	*1*	..	..	..	..	..	..	..	..	..	..	..	..	..	..	*3*	..	*67*	*115*	
12	*7*	*5*	..	..	..	..	..	..	..	..	..	..	..	..	..	—	..	..	..	*14*	*25*	

PRIMARY CENSUS ABSTRACT

L.C. No.	Name of Village/ Town/Ward/ Urban Block	Area of village in Acres and of Town/ Ward in Km²	Occupied residential houses	No. of Households	Total Population (including institutional and houseless population)			Scheduled Castes		Scheduled Tribes		Literate and educated persons		(I-IX) Total Workers	
					P	M	F	M	F	M	F	M	F	M	F
1	2	3	4	5	6	7	8	9	10	11	12	13	14	15	16
301	Umariya (Rausar)	702.00	30	35	189	100	89	10	9	84	74	4	..	59	20
	Mukaddam Tola		*14*	*16*	*94*	*48*	*46*	..	..	*48*	*46*	*1*	..	*29*	*4*
	Ama Tola		*16*	*19*	*95*	*52*	*43*	*10*	*9*	*36*	*28*	*3*	..	*30*	*16*
302	Rausar	634.00	21	28	127	65	62	..	..	52	48	2	1	41	3
303	Bastari Jar.	956.00	50	56	300	160	140	10	3	125	117	40	12	103	38
	Diwan Tola		*23*	*26*	*123*	*68*	*55*	*1*	..	*51*	*42*	*18*	*3*	*41*	*13*
	Majhe Tola		*13*	*15*	*85*	*46*	*39*	*9*	*3*	*28*	*29*	*11*	*2*	*30*	*14*
	Khirwa Tola		*14*	*15*	*92*	*46*	*46*	..	..	*46*	*46*	*11*	*7*	*32*	*11*
304	Jangaliya Ryt.	1,535.00	82	108	609	320	289	18	16	271	247	39	3	198	169
	Khalhe Tola		*38*	*50*	*274*	*138*	*136*	..	..	*128*	*126*	*18*	*1*	*92*	*88*
	Pakri Tola		*15*	*20*	*102*	*56*	*46*	*15*	*13*	*30*	*24*	*9*	..	*30*	*23*
	Upar Tola		*18*	*24*	*143*	*80*	*63*	*3*	*3*	*72*	*60*	*11*	*1*	*45*	*36*
	Garjan Tola		..	..	..	Uninhabited		..	..	..	..	..	..	..	..
	Anti Tola		*11*	*14*	*90*	*46*	*44*	...	..	*41*	*37*	*1*	*1*	*31*	*22*
305	Luhari Ryt.	1,731.00	93	100	568	274	294	...	..	268	290	17	2	149	49
	Majhe Tola		*48*	*52*	*270*	*137*	*133*	...	..	*131*	*129*	*8*	..	*69*	*21*
	Murka Tola		*20*	*21*	*137*	*62*	*75*	...	..	*62*	*75*	*4*	..	*33*	*6*
	Kumhi Tola		*25*	*27*	*161*	*75*	*86*	...	..	*75*	*86*	*5*	*2*	*47*	*22*
306	Mahopani Jar.	1,315.00	55	64	354	189	165	...	..	184	162	11	..	108	46
	Malgujari Tola		*17*	*21*	*109*	*58*	*51*	..	..	*58*	*51*	*4*	..	*30*	*15*
	Dadra Tola		*15*	*19*	*99*	*57*	*42*	..	..	*57*	*42*	*1*	..	*33*	*14*
	Jhirnaha Tola		*10*	*11*	*62*	*35*	*27*	..	..	*35*	*27*	*5*	..	*22*	*5*
	Ghapal Tola		*13*	*13*	*84*	*39*	*45*	..	..	*34*	*42*	*1*	..	*23*	*12*
307	Jhalpani Mal.	535.00	27	33	190	91	99	..	..	91	99	..	..	56	54
	Ghapal Tola		*14*	*19*	*113*	*51*	*62*	..	..	*51*	*62*	..	..	*33*	*30*
	Kotwar Tola		*5*	*5*	*32*	*12*	*20*	..	..	*12*	*20*	..	..	*10*	*10*
	Khalhe Tola		*8*	*9*	*45*	*28*	*17*	...	..	*28*	*17*	..	..	*13*	*14*
308	Bastara Mal. (Mohpani)	1,536.00	54	62	357	184	173	..	..	165	152	5	..	103	..
	Mahuwa Tola		*27*	*30*	*163*	*86*	*77*	..	..	*76*	*65*	..	..	*52*	..
	Ama Tola		*15*	*18*	*108*	*52*	*56*	..	..	*52*	*56*	*3*	..	*30*	..
	Harra Tola		*2*	*3*	*14*	*8*	*6*	..	..	*8*	*6*	..	..	*3*	..
	Dadra Tola		*2*	*2*	*25*	*14*	*11*	..	..	*5*	*2*	*2*	..	*7*	..
	Bhoma Tola		*8*	*9*	*47*	*24*	*23*	...	..	*24*	*23*	..	..	*11*	..
309	Kewlari (F. V.)	..	*44*	*45*	*295*	*147*	*148*	..	..	*90*	*85*	*7*	..	*79*	*1*
	Upar Tola		*29*	*29*	*198*	*100*	*98*	..	..	*88*	*81*	*4*	..	*56*	..
	Pakri Tola		*15*	*16*	*97*	*47*	*50*	..	..	*2*	*4*	*3*	..	*23*	*1*
310	Malhari Mal.	1,068.00	52	55	278	149	129	..	..	135	116	30	3	80	12
	Sakraha Tola		*19*	*20*	*108*	*61*	*47*	..	..	*59*	*45*	*7*	..	*31*	*8*
	Patpar Tola		*9*	*10*	*45*	*26*	*19*	..	..	*19*	*14*	*7*	..	*15*	*3*
	Khalhe Tola		*15*	*15*	*68*	*36*	*32*	..	..	*31*	*26*	*9*	*3*	*18*	*1*
	Tikra Tola		*9*	*10*	*57*	*26*	*31*	..	..	*26*	*31*	*7*	..	*16*	..
311	Malhari Ryt.	405.00	2	2	6	4	2	..	..	4	2	..	..	2	1
312	Than Amgaon Ryt.	1,707.00	124	150	780	383	397	...	..	338	354	95	9	245	202
	Tikra Tola		*39*	*47*	*289*	*139*	*150*	..	..	*133*	*141*	*40*	*5*	*84*	*57*
	Jarha Tola		*16*	*18*	*96*	*42*	*54*	..	..	*42*	*54*	*9*	..	*33*	*30*
	Bhatiya Tola		*24*	*29*	*138*	*72*	*66*	..	..	*68*	*60*	*18*	*2*	*44*	*42*
	Harra Tola		*15*	*18*	*80*	*41*	*39*	..	..	*11*	*14*	*5*	..	*28*	*18*
	Dukke Tola		*12*	*15*	*69*	*33*	*36*	..	..	*33*	*36*	*9*	*1*	*23*	*24*
	Patpar Tola		*13*	*16*	*88*	*43*	*45*	..	..	*39*	*42*	*13*	*1*	*24*	*26*
	Pipar Tola		*5*	*7*	*20*	*13*	*7*	..	..	*12*	*7*	*1*	..	*9*	*5*

NIWAS TAHSIL

WORKERS																					
I		II		III		IV		V(a)		V(b)		VI		VII		VIII		IX		X Non-Workers		L.C. No.
M	F	M	F	M	F	M	F	M	F	M	F	M	F	M	F	M	F	M	F	M	F	
17	18	19	20	21	22	23	24	25	26	27	28	29	30	31	32	33	34	35	36	37	38	1
58	15	1	5	..	..	..	..	..	..	..	..	..	..	..	..	..	..	..	..	41	69	301
29	*4*	..	..	..	..	..	..	..	..	..	..	..	..	..	..	..	..	..	..	*19*	*42*	
29	*11*	*1*	*5*	..	..	..	..	..	..	..	..	..	..	..	..	..	..	..	..	*22*	*27*	
41	..	..	1	..	..	..	..	..	2	..	..	..	..	..	..	..	..	..	..	24	59	302
83	32	4	6	2	..	..	..	10	..	..	..	..	..	2	..	..	..	2	..	57	102	303
30	*9*	*2*	*4*	..	..	..	..	*5*	..	..	..	..	..	*2*	..	..	..	*2*	..	*27*	*42*	
21	*12*	*2*	*2*	*2*	..	..	..	*5*	..	..	..	..	..	..	..	..	..	..	..	*16*	*25*	
32	*11*	..	..	..	..	..	..	..	..	..	..	..	..	..	..	..	..	..	..	*14*	*35*	
153	143	19	24	20	2	..	..	..	..	..	..	..	..	..	..	..	..	6	..	122	120	304
74	*75*	*7*	*12*	*10*	*1*	..	..	..	..	..	..	..	..	..	..	..	..	*1*	..	*46*	*48*	
25	*20*	*2*	*3*	*3*	..	..	..	..	..	..	..	..	..	..	..	..	..	..	..	*26*	*23*	
33	*30*	*5*	*5*	*2*	*1*	..	..	..	..	..	..	..	..	..	..	..	..	*5*	..	*35*	*27*	
..	..	..	..	..	..	..	..	..	..	Uninhabited		..	..	..	..	..	..	..	..	..	..	
21	*18*	*5*	*4*	*5*	..	..	..	..	..	..	..	..	..	..	..	..	..	..	..	*15*	*22*	
93	5	52	44	..	..	..	..	3	..	..	..	..	..	..	..	..	..	1	..	125	245	305
46	*4*	*22*	*17*	..	..	..	..	..	..	..	..	..	..	..	..	..	..	*1*	..	*68*	*112*	
20	..	*10*	*6*	..	..	..	..	*3*	..	..	..	..	..	..	..	..	..	..	..	*29*	*69*	
27	*1*	*20*	*21*	..	..	..	..	..	..	..	..	..	..	..	..	..	..	..	..	*28*	*64*	
54	3	51	43	..	..	..	..	2	..	..	..	..	..	..	..	..	..	1	..	81	119	306
18	*1*	*11*	*14*	..	..	..	..	*1*	..	..	..	..	..	..	..	..	..	..	..	*28*	*36*	
15	..	*17*	*14*	..	..	..	..	..	..	..	..	..	..	..	..	..	..	*1*	..	*24*	*28*	
9	*1*	*12*	*4*	..	..	..	..	*1*	..	..	..	..	..	..	..	..	..	..	..	*13*	*22*	
12	*1*	*11*	*11*	..	..	..	..	..	..	..	..	..	..	..	..	..	..	..	..	*16*	*33*	
49	50	5	3	2	1	..	..	..	..	..	..	..	..	..	..	..	..	..	..	35	45	307
30	*30*	*2*	..	*1*	..	..	..	..	..	..	..	..	..	..	..	..	..	..	..	*18*	*32*	
9	*9*	..	..	*1*	*1*	..	..	..	..	..	..	..	..	..	..	..	..	..	..	*2*	*10*	
10	*11*	*3*	*3*	..	..	..	..	..	..	..	..	..	..	..	..	..	..	..	..	*15*	*3*	
86	..	16	..	..	..	..	..	..	..	..	..	..	..	..	..	..	..	1	..	81	173	308
43	..	*8*	..	..	..	..	..	..	..	..	..	..	..	..	..	..	..	*1*	..	*34*	*77*	
30	..	..	..	..	..	..	..	..	..	..	..	..	..	..	..	..	..	..	..	*22*	*56*	
3	..	..	..	..	..	..	..	..	..	..	..	..	..	..	..	..	..	..	..	*5*	*6*	
2	..	*5*	..	..	..	..	..	..	..	..	..	..	..	..	..	..	..	..	..	*7*	*11*	
8	..	*3*	..	..	..	..	..	..	..	..	..	..	..	..	..	..	..	..	..	*13*	*23*	
61	..	16	1	2	..	..	..	..	..	..	..	..	..	..	..	..	..	..	..	68	147	309
47	..	*8*	..	*1*	..	..	..	..	..	..	..	..	..	..	..	..	..	..	..	*44*	*98*	
14	..	*8*	*1*	*1*	..	..	..	..	..	..	..	..	..	..	..	..	..	..	..	*24*	*49*	
50	3	21	7	4	..	..	..	4	2	..	..	..	..	..	..	..	..	1	..	69	117	310
17	*2*	*13*	*5*	*1*	..	..	..	..	*1*	..	..	..	..	..	..	..	..	..	..	*30*	*39*	
7	*1*	*6*	*2*	*1*	..	..	..	*1*	..	..	..	..	..	..	..	..	..	..	..	*11*	*16*	
14	..	..	..	..	..	..	..	*3*	*1*	..	..	..	..	..	..	..	..	*1*	..	*18*	*31*	
12	..	*2*	..	*2*	..	..	..	..	..	..	..	..	..	..	..	..	..	..	..	*10*	*31*	
2	..	..	1	..	..	..	..	..	..	..	..	..	..	..	..	..	..	..	..	2	1	311
191	154	*40*	*42*	..	..	..	..	*12*	*6*	..	..	..	..	..	..	1	..	1	..	138	195	312
63	*32*	*18*	*22*	..	..	..	..	*2*	*3*	..	..	..	..	..	..	..	..	*1*	..	*55*	*93*	
27	*24*	*6*	*6*	..	..	..	..	..	..	..	..	..	..	..	..	..	..	..	..	*9*	*24*	
39	*35*	*4*	*7*	..	..	..	..	..	..	..	..	..	..	..	..	*1*	..	..	..	*28*	*24*	
17	*14*	*6*	*3*	..	..	..	..	*5*	*1*	..	..	..	..	..	..	..	..	..	..	*13*	*21*	
16	*21*	*4*	*2*	..	..	..	..	*3*	*1*	..	..	..	..	..	..	..	..	..	..	*10*	*12*	
21	*24*	*2*	*2*	..	..	..	..	*1*	..	..	..	..	..	..	..	..	..	..	..	*19*	*19*	
8	*4*	..	..	..	..	..	..	*1*	*1*	..	..	..	..	..	..	..	..	..	..	*4*	*2*	

PRIMARY CENSUS ABSTRACT

L.C. No.	Name of Village/ Town/Ward/ Urban Block	Area of village in Acres and of Town/ Ward in Km²	Occupied residential houses	No. of Households	Total Population (including institutional and houseless population)			Scheduled Castes		Scheduled Tribes		Literate and educated persons		(I-IX) Total Workers	
					P	M	F	M	F	M	F	M	F	M	F
1	2	3	4	5	6	7	8	9	10	11	12	13	14	15	16
313	Hari Singhouri Mal.	1,841.00	65	78	390	188	202	12	10	151	159	47	14	104	14
	Mukaddam Tola		*22*	*23*	*108*	*51*	*57*	..	..	*51*	*57*	*8*	*1*	*30*	*5*
	Diwan Tola		*18*	*25*	*132*	*64*	*68*	..	..	*64*	*68*	*11*	..	*34*	*1*
	Barar Dana Tola		*12*	*16*	*79*	*40*	*39*	*7*	*3*	*12*	*8*	*24*	*13*	*17*	*4*
	Madlaha Tola		*13*	*14*	*71*	*33*	*38*	*5*	*7*	*24*	*26*	*4*	..	*23*	*4*
314	Gajjudeori	544.00	24	33	175	88	87	..	..	31	36	39	10	*36*	*14*
	Barbati Tola		*15*	*18*	*107*	*56*	*51*	..	..	..	..	*33*	*10*	*15*	*2*
	Mundi Tola		*9*	*15*	*68*	*32*	*36*	..	..	*31*	*36*	*6*	..	*21*	*12*
315	Kusmi (Gajjudeori)	1,056.00	55	82	412	191	221	..	..	186	213	36	5	93	9
	Bhoi Tola		*23*	*33*	*140*	*67*	*73*	..	..	*67*	*73*	*16*	*3*	*40*	*5*
	Diwan Tola		*15*	*24*	*129*	*62*	*67*	..	..	*62*	*67*	*10*	*1*	*28*	*1*
	Tinsa Tola		*4*	*5*	*23*	*10*	*13*	..	..	*10*	*13*	*1*	..	*4*	*1*
	Meem Tola		*8*	*12*	*76*	*34*	*42*	..	..	*34*	*42*	*5*	..	*12*	*1*
	Majhe Tola		*5*	*8*	*44*	*18*	*26*	..	..	*13*	*18*	*4*	*1*	*9*	*1*
316	Bhalwara Mal.	1,486.00	66	82	449	226	223	12	7	176	178	127	7	116	52
	Mukaddam Tola		*42*	*53*	*284*	*149*	*135*	*10*	*5*	*125*	*122*	*110*	*3*	*81*	*35*
	Khermai Tola		*12*	*14*	*79*	*37*	*42*	..	..	*37*	*42*	*12*	*4*	*16*	*4*
	Bija Tola		*12*	*15*	*86*	*40*	*46*	*2*	*2*	*14*	*14*	*5*	..	*19*	*13*
317	Harduli	844.00	21	27	145	68	77	..	..	66	74	4	..	25	2
318	Redam (F. V.)	..	*33*	*37*	*222*	*100*	*122*	..	..	*88*	*88*	*1*	..	*40*	*11*
319	Gwara (Bhalwara)	1,745.00	54	78	450	235	215	..	..	207	199	98	11	77	4
	Mukaddam Tola		*47*	*69*	*398*	*207*	*191*	..	..	*188*	*180*	*90*	*11*	*68*	*4*
	Chhinda Tola		*7*	*9*	*52*	*28*	*24*	..	..	*19*	*19*	*8*	..	*9*	..
320	Hathitara Mal.	712.00	34	55	281	146	135	1	2	137	128	79	12	86	30
321	Tauri Ryt. (Hathitara)	654.00	25	38	215	107	108	..	..	99	104	18	4	54	22
322	Gudlai Mal.	1,503.00	74	93	586	293	293	12	11	110	112	80	24	143	80
323	Harisinghauri Ryt.	1,025.00	12	14	85	48	37	..	..	37	27	6	..	24	11
324	Jugthar (F. V.)	..	*34*	*38*	*214*	*103*	*111*	..	..	*87*	*93*	*10*	..	*54*	*10*
	Mukaddam Tola		*19*	*20*	*127*	*62*	*65*	..	..	*47*	*48*	*7*	..	*35*	*5*
	Bhoi Tola		*15*	*18*	*87*	*41*	*46*	..	..	*40*	*45*	*3*	..	*19*	*5*
325	Chauradadar Ryt.	717.00	26	37	194	92	102	..	..	88	98	24	..	48	56
	Upar Tola		*18*	*24*	*127*	*64*	*63*	..	..	*60*	*59*	*16*	..	*34*	*37*
	Khalhe Tola		*8*	*13*	*67*	*28*	*39*	..	..	*28*	*39*	*8*	..	*14*	*19*
326	Amadadar Ryt.	1,038.00	33	38	223	107	116	..	..	90	102	8	1	61	55
327	Hathitara Ryt.	356.00	20	28	136	67	69	2	1	58	65	23	7	41	33
328	Satpahari Mal.	1,350.00	52	74	343	169	174	..	..	152	156	49	15	93	97
	Malgujari Tola		*29*	*44*	*187*	*91*	*96*	..	..	*84*	*92*	*30*	*11*	*53*	*54*
	Mahuwa Tola		*23*	*30*	*156*	*78*	*78*	..	..	*68*	*64*	*19*	*4*	*40*	*43*
329	Satpahari Ryt.	613.00	25	33	192	92	100	6	9	65	79	*19*	..	48	51
330	Kharkhara	1,151.00	46	72	387	191	196	..	..	166	177	31	1	98	103
	Khalhe Tola		*33*	*58*	*284*	*144*	*140*	..	..	*119*	*121*	*27*	*1*	*69*	*69*
	Upar Tola		*13*	*14*	*103*	*47*	*56*	..	..	*47*	*56*	*4*	..	*29*	*34*
331	Sukhari Sangrampur	1,712.00	95	121	658	301	357	7	9	210	258	100	15	179	119
	Patel Tola		*28*	*37*	*184*	*80*	*104*	..	..	*66*	*82*	*23*	..	*55*	*31*
	Upar Tola		*35*	*44*	*233*	*107*	*126*	..	..	*96*	*115*	*30*	*2*	*71*	*54*
	Harra Tola		*19*	*23*	*124*	*54*	*70*	*6*	*9*	*48*	*61*	*13*	..	*32*	*30*
	Sangrampur Tola		*13*	*17*	*117*	*60*	*57*	*1*	..	..	..	*34*	*13*	*21*	*4*
332	Garhbisaura (Khamhariya)	1,988.00	115	117	563	285	278	3	2	268	267	49	34	157	168
	Garhbisaura Tola		*42*	*42*	*215*	*103*	*112*	..	..	*99*	*107*	*12*	*32*	*57*	*70*
	Patpar Tola		*24*	*25*	*126*	*66*	*60*	*3*	*2*	*62*	*58*	*22*	*2*	*35*	*36*
	Khamariya		*49*	*50*	*222*	*116*	*106*	..	..	*107*	*102*	*15*	..	*65*	*62*
333	Jaldhara	761.00	34	36	187	90	97	..	..	84	91	20	1	49	35

NIWAS TAHSIL

WORKERS																				X Non-Workers		L.C. No.
I		II		III		IV		V(a)		V(b)		VI		VII		VIII		IX				
M	F	M	F	M	F	M	F	M	F	M	F	M	F	M	F	M	F	M	F	M	F	
17	18	19	20	21	22	23	24	25	26	27	28	29	30	31	32	33	34	35	36	37	38	1
70	4	25	10	3	..	..	..	2	..	..	..	..	..	1	..	..	..	3	..	84	188	313
23	*1*	*7*	*4*	..	..	..	..	..	..	..	..	..	..	..	..	..	..	..	..	*21*	*52*	
28	*1*	*5*	..	*1*	..	..	..	..	..	..	..	..	..	..	..	..	..	..	..	*30*	*67*	
8	*2*	*5*	*2*	..	..	..	..	*1*	..	..	..	..	..	*1*	..	..	..	*2*	..	*23*	*35*	
11	..	*8*	*4*	*2*	..	..	..	*1*	..	..	..	..	..	..	..	..	..	*1*	..	*10*	*34*	
19	2	11	12	1	..	..	..	1	..	..	..	..	..	1	..	1	..	2	..	52	73	314
11	*2*	*1*	..	..	..	..	..	..	..	..	..	..	..	*1*	..	*1*	..	*1*	..	*41*	*49*	
8	..	*10*	*12*	*1*	..	..	..	*1*	..	..	..	..	..	..	..	..	..	*1*	..	*11*	*24*	
62	1	14	6	2	..	..	..	11	..	..	..	2	2	..	..	..	..	2	..	98	212	315
17	..	*10*	*4*	..	..	..	..	*10*	..	..	..	*2*	*1*	..	..	..	..	*1*	..	*27*	*68*	
25	..	*3*	..	..	..	..	..	..	..	..	..	..	*1*	..	..	..	..	..	..	*34*	*66*	
4	..	..	*1*	..	..	..	..	..	..	..	..	..	..	..	..	..	..	..	..	*6*	*12*	
10	..	*1*	*1*	..	..	..	..	*1*	..	..	..	..	..	..	..	..	..	..	..	*22*	*41*	
6	*1*	..	..	*2*	..	..	..	..	..	..	..	..	..	..	..	..	..	*1*	..	*9*	*25*	
95	1	14	50	1	..	..	..	5	..	..	..	..	..	..	..	..	..	1	1	110	171	316
66	*1*	*11*	*33*	..	..	..	..	*2*	..	..	..	..	..	..	..	..	..	*1*	*1*	*68*	*100*	
15	..	*1*	*4*	..	..	..	..	..	..	..	..	..	..	..	..	..	..	..	..	*21*	*38*	
14	..	*2*	*13*	..	..	..	..	*3*	..	..	..	..	..	..	..	..	..	..	..	*21*	*33*	
23	2	1	..	1	..	..	..	..	..	..	..	..	..	..	..	..	..	..	..	43	75	317
30	3	9	8	1	..	..	..	..	..	..	..	..	..	..	..	..	..	..	..	60	111	318
59	4	8	..	4	..	..	..	..	..	..	..	..	..	1	..	..	..	5	..	158	211	319
53	*4*	*6*	..	*3*	..	..	..	..	..	..	..	..	..	*1*	..	..	..	*5*	..	*139*	*187*	
6	..	*2*	..	*1*	..	..	..	..	..	..	..	..	..	..	..	..	..	..	..	*19*	*24*	
59	30	19	..	1	..	..	..	3	..	..	..	..	..	1	..	..	..	3	..	60	105	320
30	4	24	18	..	..	..	..	..	..	..	..	..	..	..	..	..	..	..	..	53	86	321
61	3	64	77	6	..	..	..	*6*	..	..	..	3	..	1	..	..	..	2	..	150	213	322
8	..	12	11	2	..	..	..	2	..	..	..	..	..	..	..	..	..	..	..	24	26	323
43	1	10	9	..	..	..	..	..	..	..	..	..	..	..	..	..	..	1	..	49	101	324
28	*1*	*6*	*4*	..	..	..	..	..	..	..	..	..	..	..	..	..	..	*1*	..	*27*	*60*	
15	..	*4*	*5*	..	..	..	..	..	..	..	..	..	..	..	..	..	..	..	..	*22*	*41*	
37	46	7	10	3	..	..	..	..	..	..	..	..	..	..	..	..	..	1	..	44	46	325
29	*31*	*3*	*6*	*2*	..	..	..	..	..	..	..	..	..	..	..	..	..	..	..	*30*	*26*	
8	*15*	*4*	*4*	*1*	..	..	..	..	..	..	..	..	..	..	..	..	..	*1*	..	*14*	*20*	
58	54	2	1	1	..	..	..	..	..	..	..	..	..	..	..	..	..	..	..	*46*	61	326
25	23	13	10	1	..	..	..	1	..	..	..	..	..	1	..	..	..	..	..	26	36	227
49	57	37	39	3	..	..	..	..	..	..	..	..	..	1	1	..	..	3	..	76	77	328
33	*36*	*16*	*18*	*2*	..	..	..	..	..	..	..	..	..	..	..	..	..	*2*	..	*38*	*42*	
16	*21*	*21*	*21*	*1*	..	..	..	..	..	..	..	..	..	*1*	*1*	..	..	*1*	..	*38*	*35*	
40	*48*	3	3	1	..	..	..	4	..	..	..	..	..	..	..	..	..	..	..	44	49	329
92	89	5	14	1	..	..	..	..	..	..	..	..	..	..	..	..	..	..	..	93	93	330
64	*59*	*4*	*10*	*1*	..	..	..	..	..	..	..	..	..	..	..	..	..	..	..	*95*	***71***	
28	*30*	*1*	*4*	..	..	..	..	..	..	..	..	..	..	..	..	..	..	..	..	*18*	*22*	
141	81	24	37	1	..	..	..	..	..	2	..	..	..	2	1	..	..	9	..	122	238	331
46	*19*	*7*	*12*	..	..	..	..	..	..	..	..	..	..	..	..	..	..	*2*	..	*25*	*73*	
58	*39*	*10*	*14*	*1*	..	..	..	..	..	..	..	..	..	*1*	*1*	..	..	*1*	..	*36*	*72*	
23	*19*	*7*	*11*	..	..	..	..	..	..	*2*	..	..	..	..	..	..	..	..	..	*22*	*40*	
14	*4*	..	..	..	..	..	..	..	..	..	..	..	..	*1*	..	..	..	*6*	..	*39*	*53*	
104	..	46	168	3	..	..	..	1	..	..	..	..	..	..	..	..	..	28	1..	3	110	332
34	..	*19*	*70*	*2*	..	..	..	..	..	..	..	..	..	..	..	..	..	*2*	..	*46*	*42*	
22	..	*11*	*36*	..	..	..	..	*1*	..	..	..	..	..	..	..	..	..	*1*	..	*31*	*24*	
48	..	*16*	*62*	*1*	..	..	..	..	..	..	..	..	..	..	..	..	..	..	..	*51*	*44*	
35	..	14	35	..	..	..	..	..	..	..	..	..	..	..	..	..	..	..	..	41	62	333

PRIMARY CENSUS ABSTRACT

L.C. No.	Name of Village/ Town/Ward/ Urban Block	Area of village in Acres and of Town/ Ward in Km²	Occupied residential houses	No. of Households	Total Population (including institutional and houseless population)			Scheduled Castes		Scheduled Tribes		Literate and educated persons		(I-IX) Total Workers	
					P	M	F	M	F	M	F	M	F	M	F
1	2	3	4	5	6	7	8	9	10	11	12	13	14	15	16
334	Mohgaon (Amgaon)	442.00	..	..	..	Uninhabited		..	..	..	..	..	..	..	..
335	Bhanpur (Bisaura)	1,967.00	139	165	928	461	467	79	86	124	126	171	76	232	57
	Bhanpur Tola		*47*	*48*	*234*	*116*	*118*	..	..	*92*	*89*	*19*	..	*74*	*4*
	Pakri Tola		*9*	*9*	*69*	*32*	*37*	..	..	*32*	*37*	*6*	..	*18*	*16*
	Bisaura Tola		*83*	*108*	*625*	*313*	*312*	*79*	*86*	..	..	*146*	*76*	*140*	*37*
336	Manikpur (Bisaura)	1,220.00	95	97	546	273	273	13	14	190	197	60	13	145	126
	Tikra Tola		*37*	*39*	*196*	*99*	*97*	*8*	*5*	*62*	*63*	*11*	..	*56*	*44*
	Bhurka Tola		*8*	*8*	*48*	*25*	*23*	..	..	*19*	*19*	*6*	..	*10*	*11*
	Khalhe Tola		*20*	*20*	*154*	*73*	*81*	*2*	*7*	*70*	*70*	*20*	*10*	*39*	*42*
	Sadak Tola		*14*	*14*	*64*	*37*	*27*	*3*	*2*	..	..	*18*	*3*	*18*	*8*
	Khair Tola		*16*	*16*	*84*	*39*	*45*	..	..	*39*	*45*	*5*	..	*22*	*21*
337	Amgaon	822.00	125	129	688	347	341	65	69	88	95	180	100	146	106
338	Bhikhampur	1,041.00	122	152	866	438	428	77	79	105	108	228	88	199	79
	Bhikhampur		*94*	*114*	*642*	*323*	*319*	*42*	*50*	*46*	*51*	*182*	*82*	*145*	*43*
	Sadak Tola		*28*	*38*	*224*	*115*	*109*	*35*	*29*	*59*	*57*	*46*	*6*	*54*	*36*
339	Bijhauli	399.00	42	54	330	168	162	98	96	..	..	100	19	53	5
	Bijhauli		*33*	*44*	*272*	*138*	*134*	*77*	*77*	..	..	*81*	*17*	*41*	*5*
	Sadak Tola		*9*	*10*	*58*	*30*	*28*	*21*	*19*	..	..	*19*	*2*	*12*	..
340	Ghurner	509.00	81	111	525	273	252	16	17	..	..	126	13	132	36
	Gharner		*79*	*108*	*512*	*265*	*247*	*16*	*17*	..	..	*122*	*13*	*129*	*36*
	Khurri Tola		*1*	*2*	*12*	*7*	*5*	..	..	..	..	*3*	..	*3*	..
	Sibtekri		*1*	*1*	*1*	*1*	..	..	..	..	..	*1*	..	..	..
341	Bishanpura	409.00	47	60	337	177	160	7	7	..	..	83	9	75	10
	Bishanpura		*38*	*50*	*284*	*145*	*139*	*7*	*7*	..	..	*67*	*9*	*60*	*9*
	Barra Tola		*9*	*10*	*53*	*32*	*21*	..	..	..	..	*16*	..	*15*	*1*
342	Khaddeori	247.00	25	28	173	86	87	28	28	4	3	39	2	30	12
343	Jilhati	721.00	64	72	330	159	171	26	27	78	75	43	23	86	41
	Jilhati		*49*	*56*	*247*	*113*	*134*	*26*	*27*	*32*	*38*	*38*	*23*	*61*	*27*
	Bara Tola		*15*	*16*	*83*	*46*	*37*	..	..	*46*	*37*	*5*	..	*25*	*14*
344	Chaudas	759.00	39	54	306	164	142	73	62	61	60	38	2	85	32
	Chaudas		*27*	*35*	*185*	*103*	*82*	*73*	*62*	..	..	*31*	*2*	*51*	*10*
	Baigan Tola		*12*	*19*	*121*	*61*	*60*	..	..	*61*	*60*	*7*	..	*34*	*22*
345	Kohka	567.00	92	92	576	282	294	18	21	26	18	136	42	132	25
346	Pondi (Kohka)	592.00	62	68	404	209	195	76	69	50	56	63	13	102	22
	Upar Tola		*32*	*35*	*198*	*103*	*95*	*25*	*17*	*48*	*52*	*17*	..	*57*	*20*
	Neeche Tola		*30*	*33*	*206*	*106*	*100*	*51*	*52*	*2*	*4*	*46*	*13*	*45*	*2*
347	Kendwa Ryt.	342.00	..	..	..	Uninhabited		..	..	..	..	..	..	..	..
348	Kendwa Mal.	495.00	37	37	216	98	118	..	..	91	109	13	..	49	15
349	Jilhata	353.00	28	37	186	87	99	5	14	19	19	33	3	51	15
350	Jhinhara	884.00	44	52	270	135	135	..	..	126	123	17	1	84	3
	Mukaddam Tola		*17*	*21*	*101*	*56*	*45*	..	..	*56*	*45*	*6*	*1*	*34*	..
	Majhe Tola		*12*	*13*	*75*	*36*	*39*	..	..	*32*	*34*	*9*	..	*22*	*3*
	Bhoi Tola		*15*	*18*	*94*	*43*	*51*	..	..	*38*	*44*	*2*	..	*28*	..
351	Niwas	1,490.00	259	403	2,048	1,091	957	62	56	194	194	578	244	510	67
	Niwas		*138*	*200*	*1,085*	*600*	*485*	*59*	*55*	*19*	*7*	*331*	*138*	*256*	*42*
	Ladda Tola		*27*	*37*	*216*	*100*	*116*	..	..	*94*	*113*	*31*	..	*57*	*2*
	Civillain Tola		*38*	*67*	*312*	*172*	*140*	..	..	*12*	..	*102*	*40*	*76*	*5*
	Bageecha Tola		*19*	*29*	*132*	*66*	*66*	..	..	*66*	*66*	*6*	..	*40*	*17*
	Panwa Tola		*37*	*70*	*303*	*153*	*150*	*3*	*1*	*3*	*8*	*108*	*66*	*81*	*1*
352	Niwasi (Niwas)	690.00	25	35	185	80	105	..	..	47	62	13	..	49	19
	Mukaddam Tola		*21*	*30*	*154*	*66*	*88*	..	..	*36*	*47*	*9*	..	*39*	*18*
	Jhiriya Tola		*4*	*5*	*31*	*14*	*17*	..	..	*11*	*15*	*4*	..	*10*	*1*

WORKERS																						
I		II		III		IV		V(a)		V(b)		VI		VII		VIII		IX		X Non-Workers		L.C. No.
M	F	M	F	M	F	M	F	M	F	M	F	M	F	M	F	M	F	M	F	M	F	
17	18	19	20	21	22	23	24	25	26	27	28	29	30	31	32	33	34	35	36	37	38	1
..	..	..	..	..	..	..	Uninhabited			..	..	..	..	..	..	..	..	..	..	..	..	334
66	1	108	47	..	..	..	..	43	9	2	..	..	..	2	..	..	..	11	..	229	410	335
6	..	*67*	*4*	..	..	..	..	*1*	..	..	..	..	..	..	..	..	..	..	..	*42*	*114*	
4	..	*14*	*16*	..	..	..	..	..	..	..	..	..	..	..	..	..	..	..	..	*14*	*21*	
56	*1*	*27*	*37*	..	..	..	..	*42*	*9*	*2*	..	..	..	*2*	..	..	..	*11*	..	*173*	*275*	
78	52	59	71	4	3	..	..	3	..	..	..	..	..	..	..	..	..	1	..	128	147	336
25	*14*	*26*	*27*	*4*	*3*	..	..	..	..	..	..	..	..	..	..	..	..	*1*	..	*43*	*53*	
7	*8*	*2*	*3*	..	..	..	..	*1*	..	..	..	..	..	..	..	..	..	..	..	*15*	*12*	
21	*16*	*16*	*26*	..	..	..	..	*2*	..	..	..	..	..	..	..	..	..	..	..	*34*	*39*	
16	*7*	*2*	*1*	..	..	..	..	..	..	..	..	..	..	..	..	..	..	..	..	*19*	*19*	
9	*7*	*13*	*14*	..	..	..	..	..	..	..	..	..	..	..	..	..	..	..	..	*17*	*24*	
30	23	46	83	3	..	..	..	29	..	..	..	..	..	1	..	..	..	37	..	201	235	337
73	11	67	65	1	..	..	..	35	1	..	..	..	..	5	1	..	..	18	1	239	349	338
63	*8*	*36*	*32*	*1*	..	..	..	*22*	*1*	..	..	..	..	*5*	*1*	..	..	*18*	*1*	*178*	*276*	
10	*3*	*31*	*33*	..	..	..	..	*13*	..	..	..	..	..	..	..	..	..	..	..	*61*	*73*	
37	2	4	1	1	..	..	..	..	..	..	..	1	..	2	2	..	..	8	..	115	157	339
32	*2*	*3*	*1*	*1*	..	..	..	..	..	..	..	..	..	*1*	*2*	..	..	*4*	..	*97*	*129*	
5	..	*1*	..	..	..	..	..	..	..	..	..	*1*	..	*1*	..	..	..	*4*	..	*18*	*28*	
92	11	25	25	4	..	..	..	7	..	..	..	..	..	..	..	..	..	4	..	141	216	340
89	*11*	*25*	*25*	*4*	..	..	..	*7*	..	..	..	..	..	..	..	..	..	*4*	..	*136*	*211*	
3	..	..	..	..	..	..	..	..	..	..	..	..	..	..	..	..	..	..	..	*4*	*5*	
..	..	..	..	..	..	..	..	..	..	..	..	..	..	..	..	..	..	..	..	*1*	..	
62	4	6	6	..	..	..	..	..	..	..	..	..	..	3	..	..	..	4	..	102	150	341
47	*4*	*6*	*5*	..	..	..	..	..	..	..	..	..	..	*3*	..	..	..	*4*	..	*85*	*130*	
15	..	..	*1*	..	..	..	..	..	..	..	..	..	..	..	..	..	..	..	..	*17*	*20*	
24	5	2	6	1	..	..	..	..	..	..	..	1	..	1	1	..	..	1	..	56	75	342
50	4	25	37	3	..	..	..	2	..	..	..	..	..	1	..	..	..	5	..	73	130	343
36	*4*	*14*	*23*	*3*	..	..	..	*2*	..	..	..	..	..	*1*	..	..	..	*5*	..	*52*	*107*	
14	..	*11*	*41*	..	..	..	..	..	..	..	..	..	..	..	..	..	..	..	..	*21*	*23*	
59	5	18	27	4	..	..	..	..	..	..	..	..	..	..	..	..	..	4	..	79	110	344
41	*5*	*4*	*5*	*2*	..	..	..	..	..	..	..	..	..	..	..	..	..	*4*	..	*52*	*72*	
18	..	*14*	*22*	*2*	..	..	..	..	..	..	..	..	..	..	..	..	..	..	..	*27*	*38*	
97	12	20	13	3	..	..	..	..	..	7	..	..	..	1	..	..	..	4	..	150	269	345
72	1	21	21	..	..	1	..	2	..	..	..	..	..	..	..	1	..	5	..	107	173	346
37	*1*	*19*	*19*	..	..	..	..	..	..	..	..	..	..	..	..	..	..	*1*	..	*46*	*75*	
35	..	*2*	*2*	..	..	*1*	..	*2*	..	..	..	..	..	..	..	*1*	..	*4*	..	*61*	*98*	
..	..	..	..	..	..	..	Uninhabited			..	..	..	..	..	..	..	..	..	..	..	..	347
40	3	8	12	1	..	..	..	..	..	..	..	..	..	..	..	..	..	..	..	49	103	348
34	1	8	14	6	..	..	..	3	..	..	..	..	..	..	..	..	..	..	..	36	84	349
78	..	1	3	2	..	..	..	..	..	..	..	..	..	1	..	..	..	2	..	51	132	350
33	..	..	..	*1*	..	..	..	..	..	..	..	..	..	..	..	..	..	..	..	*22*	*45*	
20	..	..	*3*	..	..	..	..	..	..	..	..	..	..	*1*	..	..	..	*1*	..	*14*	*36*	
25	..	*1*	..	1	..	..	..	..	..	..	..	..	..	..	..	..	..	*1*	..	*15*	*51*	
143	19	48	38	7	..	..	..	43	2	..	..	5	..	81	1	24	..	159	7	581	890	351
60	*11*	*21*	*22*	*2*	..	..	..	*37*	*2*	..	..	*2*	..	*55*	*1*	*8*	..	*71*	*6*	*344*	*443*	
47	*1*	*8*	*1*	..	..	..	..	..	..	..	..	..	..	*1*	..	*1*	..	..	..	*43*	*114*	
13	*4*	*2*	*1*	*4*	..	..	..	*4*	..	..	..	..	..	*23*	..	*9*	..	*21*	..	*96*	*135*	
23	*3*	*17*	*14*	..	..	..	..	..	..	..	..	..	..	..	..	..	..	..	..	*26*	*49*	
..	..	..	..	*1*	..	..	..	*2*	..	..	..	*3*	..	*2*	..	*6*	..	*67*	*1*	*72*	*149*	
36	3	5	16	3	..	..	..	2	..	..	..	..	..	1	..	..	..	2	..	31	86	352
26	*2*	*5*	*16*	*3*	..	..	..	*2*	..	..	..	..	..	*1*	..	..	..	*2*	..	*27*	*70*	
10	*1*	..	..	..	..	..	..	..	..	..	..	..	..	..	..	..	..	..	..	4	*16*	

PRIMARY CENSUS ABSTRACT

L.C. No.	Name of Village/ Town/Ward/ Urban Block	Area of village in Acres and of Town/ Ward in Km2	Occupied residential house	No. of Households	Total Population (including institutional and houseless population)			Scheduled Castes		Scheduled Tribes		Literate and educated persons		(I-IX) Total Workers	
					P	M	F	M	F	M	F	M	F	M	F
1	2	3	4	5	6	7	8	8	9	11	12	13	14	15	16
353	Karodi (Niwas)	776.00	25	28	138	64	74	..	..	60	70	4	..	33	19
	Mukaddam Tola		*13*	*14*	*74*	*36*	*38*	..	..	*36*	*38*	*1*	..	*16*	*11*
	Khalhe Tola		*12*	*14*	*64*	*28*	*36*	..	..	*24*	*32*	*3*	..	*17*	*8*
354	Amadongari	615.00	37	45	231	121	110	5	6	51	43	44	9	58	12
	Mukaddam Tola		*15*	*19*	*93*	*51*	*42*	..	..	*34*	*25*	*15*	..	*23*	*7*
	Rasam ganj		*16*	*19*	*103*	*53*	*50*	*5*	*6*	..	..	*27*	*9*	*24*	..
	Bara Tola		*6*	*7*	*35*	*17*	*18*	..	..	*17*	*18*	*2*	..	*11*	*5*
355	Padarpani	625.00	27	35	141	70	71	..	..	43	45	12	..	51	4
	Khirka Dand Tola		*8*	*10*	*37*	*16*	*21*	..	..	*13*	*17*	..	..	*14*	*1*
	Kotwar Tola		*18*	*24*	*96*	*49*	*47*	..	..	*30*	*28*	*12*	..	*33*	*3*
	Sailani Tola		*1*	*1*	*8*	*5*	*3*	..	..	..	..	..	..	*4*	..
356	Amdari Ryt.	809.00	59	75	443	201	242	17	21	175	212	36	14	111	32
	Gwari Tola		*4*	*5*	*36*	*20*	*16*	..	..	*20*	*16*	*1*	*3*	*1*	*10*
	Ahir Tola		*7*	*7*	*43*	*22*	*21*	*8*	*10*	*8*	*4*	*6*	..	*13*	*2*
	Dukke Tola		*14*	*16*	*92*	*38*	*54*	*5*	*7*	*30*	*45*	*12*	*7*	*24*	*4*
	Majhe Tola		*14*	*17*	*113*	*50*	*63*	*4*	*4*	*46*	*59*	*9*	*1*	*33*	..
	Khurri Tola		*10*	*17*	*85*	*36*	*49*	..	..	*36*	*49*	*5*	*1*	*20*	*6*
	Bazir Tola		*10*	*13*	*74*	*35*	*39*	..	..	*35*	*39*	*3*	*2*	*20*	*10*
357	Katang Seoni	1,206.00	77	104	557	268	289	4	4	163	183	82	28	152	45
	Khalhe Tola		*18*	*28*	*165*	*77*	*88*	..	..	*75*	*84*	*23*	*3*	*40*	*2*
	Bhuri Tola		*9*	*10*	*52*	*23*	*29*	*4*	*4*	*9*	*13*	*4*	..	*14*	*5*
	Dadar Tola		*2*	*2*	*13*	*6*	*7*	..	..	*6*	*7*	..	..	*4*	..
	Mahrajan Tola		*17*	*23*	*117*	*59*	*58*	..	..	..	..	*30*	*20*	*32*	*9*
	Tikra Tola		*31*	*41*	*210*	*103*	*107*	..	..	*73*	*79*	*25*	*5*	*62*	*29*
358	Bhardwara Mal. (Bhatgaon)	277.00	8	9	41	25	16	..	..	25	16	4	..	12	3
	Bara Tola		*7*	*8*	*38*	*23*	*15*	..	..	*23*	*15*	*3*	..	*11*	*3*
	Jhiriya Tola		*1*	*1*	*3*	*2*	*1*	..	..	*2*	*1*	*1*	..	*1*	..
359	BhardwaraRyt. (Katang Seoni)	387.00	11	12	80	44	36	..	..	42	34	7	1	18	10
360	Bhatgaon	810.00	61	84	410	195	215	13	10	169	190	59	16	108	39
	Bhatgaon Tola		*19*	*25*	*137*	*72*	*65*	*13*	*10*	*57*	*52*	*30*	*1*	*35*	*6*
	Neem Tola		*10*	*22*	*74*	*34*	*40*	..	..	*34*	*40*	*9*	*3*	*20*	*8*
	Bandariya Tola		*32*	*37*	*199*	*89*	*110*	..	..	*78*	*98*	*20*	*12*	*53*	*25*
361	Mawai Mal.	518.00	23	31	183	95	88	..	..	85	80	36	2	53	18
	Kotwar Tola		*11*	*16*	*98*	*51*	*47*	..	..	*45*	*44*	*22*	..	*27*	*8*
	Lawani Tola		*2*	*2*	*14*	*7*	*7*	..	..	*7*	*7*	*2*	..	*4*	*1*
	Talwa Tola		*8*	*11*	*59*	*30*	*29*	..	..	*28*	*27*	*9*	*1*	*17*	*9*
	Lohari Tola		*2*	*2*	*12*	*7*	*5*	..	..	*5*	*2*	*3*	*1*	*5*	..
362	Mawai Ryt.	513.00	33	35	176	88	88	..	..	82	83	8	..	53	23
	Banjar Tola		*30*	*32*	*164*	*81*	*83*	..	..	*75*	*78*	*8*	..	*47*	*22*
	Pipar Tola		*3*	*3*	*12*	*7*	*5*	..	..	*7*	*5*	..	..	*6*	*1*
363	Bamhani Mal. (Mahgaon)	1,588.00	126	132	649	328	321	..	..	300	299	78	4	174	43
	Kharka Tola		*48*	*49*	*244*	*119*	*125*	..	..	*112*	*121*	*23*	..	*58*	*21*
	Madhiya Tola		*2*	*2*	*11*	*6*	*5*	..	..	*6*	*5*	..	..	*2*	..
	Bara Tola		*17*	*17*	*84*	*40*	*44*	..	..	*40*	*44*	*10*	..	*21*	*7*
	Majhe Tola		*25*	*28*	*115*	*57*	*58*	..	..	*55*	*57*	*9*	..	*33*	*7*
	Bhoi Tola		*34*	*36*	*195*	*106*	*89*	..	..	*87*	*72*	*36*	*4*	*60*	*8*
364	Hirapur Ryt.	1,527.00	93	95	504	245	259	..	..	88	98	42	5	126	24
	Khalhe Tola		*38*	*38*	*200*	*90*	*110*	..	..	*66*	*76*	*16*	*3*	*44*	*13*
	Khirka Tola		*35*	*36*	*192*	*101*	*91*	..	..	..	..	*17*	*1*	*51*	*7*
	Bara Tola		*3*	*4*	*28*	*12*	*16*	..	..	*6*	*8*	*1*	..	*7*	*3*
	Mahua Tola		*17*	*17*	*84*	*42*	*42*	..	..	*16*	*14*	*8*	*1*	*24*	*1*

NIWAS TAHSIL

WORKERS																						
I		II		III		IV		V(a)		V(b)		VI		VII		VIII		IX		X Non-Workers		L.C. No.
M	F	M	F	M	F	M	F	M	F	M	F	M	F	M	F	M	F	M	F	M	F	
17	18	19	20	21	22	23	24	25	26	27	28	29	30	31	32	33	34	35	36	37	38	1
27	1	3	18	1	..	..	..	2	..	..	..	..	..	..	..	..	..	..	..	31	55	353
16	*1*	..	*10*	..	..	..	..	..	..	..	..	..	..	..	..	..	..	..	..	*20*	*27*	
11	..	*3*	*8*	*1*	..	..	..	*2*	..	..	..	..	..	..	..	..	..	..	..	*11*	*28*	
26	1	21	11	1	..	..	..	..	..	..	..	1	..	..	..	..	..	4	..	63	98	354
10	*1*	*10*	*6*	*1*	..	..	..	..	..	..	..	..	..	..	..	..	..	*2*	..	*28*	*35*	
15	..	*1*	..	..	..	..	..	..	..	..	..	*1*	..	..	..	..	..	*7*	..	*29*	*50*	
1	..	*10*	*5*	..	..	..	..	..	..	..	..	..	..	..	..	..	..	..	..	*6*	*13*	
25	..	19	2	1	..	..	..	1	..	4	2	..	..	..	..	..	..	1	..	19	67	355
7	..	*7*	*1*	..	..	..	..	..	..	..	..	..	..	..	..	..	..	..	..	*2*	*20*	
15	..	*11*	*1*	*1*	..	..	..	*1*	..	*4*	*2*	..	..	..	..	..	..	*1*	..	*16*	*44*	
3	..	*1*	..	..	..	..	..	..	..	..	..	..	..	..	..	..	..	..	..	*1*	*3*	
87	13	21	19	2	..	..	..	1	..	..	..	..	..	..	..	..	..	..	..	90	210	356
..	*9*	*1*	*1*	..	..	..	..	..	..	..	..	..	..	..	..	..	..	..	..	*19*	*6*	
6	..	*5*	*2*	*2*	..	..	..	*1*	..	..	..	..	..	..	..	..	..	..	..	*9*	*19*	
21	*2*	*2*	*2*	..	..	..	..	..	..	..	..	..	..	..	..	..	..	..	..	*14*	*50*	
27	..	*6*	..	..	..	..	..	..	..	..	..	..	..	..	..	..	..	..	..	*17*	*63*	
16	*2*	*4*	*4*	..	..	..	..	..	..	..	..	..	..	..	..	..	..	..	..	*16*	*43*	
17	..	*3*	*10*	..	..	..	..	..	..	..	..	..	..	..	..	..	..	..	..	*15*	*29*	
103	25	27	18	3	..	..	..	11	..	..	..	..	..	4	1	..	..	4	1	116	244	357
36	..	*2*	*2*	..	..	..	..	..	..	..	..	..	..	..	..	..	..	*2*	..	*37*	*86*	
7	*4*	*6*	*1*	..	..	..	..	*1*	..	..	..	..	..	..	..	..	..	..	..	*9*	*24*	
2	..	*2*	..	..	..	..	..	..	..	..	..	..	..	..	..	..	..	..	..	*2*	*7*	
16	*2*	*7*	*6*	*1*	..	..	..	*3*	..	..	..	..	..	*4*	*1*	..	..	*1*	..	*27*	*49*	
42	*19*	*10*	*9*	*2*	..	..	..	*7*	..	..	..	..	..	..	..	..	..	*1*	*1*	*41*	*78*	
10	2	2	1	..	..	..	..	..	..	..	..	..	..	..	..	..	..	..	..	13	13	358
9	*2*	*2*	*1*	..	..	..	..	..	..	..	..	..	..	..	..	..	..	..	..	*12*	*12*	
1	..	..	..	..	..	..	..	..	..	..	..	..	..	..	..	..	..	..	..	*1*	*1*	
15	9	1	..	1	..	..	..	1	1	..	..	..	..	..	..	..	..	..	..	26	26	359
81	19	12	20	1	..	..	..	8	..	..	..	..	..	..	..	..	..	6	..	87	176	360
26	*2*	*4*	*4*	*1*	..	..	..	*4*	..	..	..	..	..	..	..	..	..	..	..	*37*	*59*	
18	*6*	*1*	*2*	..	..	..	..	..	..	..	..	..	..	..	..	..	..	*1*	..	*14*	*32*	
37	*11*	*7*	*14*	..	..	..	..	*4*	..	..	..	..	..	..	..	..	..	*5*	..	*36*	*85*	
42	10	6	8	1	..	..	..	2	..	..	..	..	..	..	..	..	..	2	..	42	70	361
22	*4*	*4*	*4*	..	..	..	..	..	..	..	..	..	..	..	..	..	..	*1*	..	*24*	*39*	
4	*1*	..	..	..	..	..	..	..	..	..	..	..	..	..	..	..	..	..	..	*3*	*6*	
14	*5*	*2*	*4*	*1*	..	..	..	..	..	..	..	..	..	..	..	..	..	..	..	*13*	*20*	
2	..	..	..	..	..	..	..	2	..	..	..	..	..	..	..	..	..	*1*	..	*2*	*5*	
43	17	4	6	4	..	..	..	2	..	..	..	..	..	..	..	..	..	..	..	35	65	362
39	*16*	*4*	*6*	*4*	..	..	..	..	..	..	..	..	..	..	..	..	..	..	..	*34*	*61*	
4	*1*	..	..	..	..	..	..	*2*	..	..	..	..	..	..	..	..	..	..	..	*1*	*4*	
121	7	32	35	2	..	..	..	14	1	..	..	..	..	..	..	..	..	5	..	154	278	363
35	*1*	*10*	*19*	..	..	..	..	*11*	*1*	..	..	..	..	..	..	..	..	*2*	..	*61*	*104*	
2	..	..	..	..	..	..	..	..	..	..	..	..	..	..	..	..	..	..	..	*4*	*5*	
17	*1*	*4*	*6*	..	..	..	..	..	..	..	..	..	..	..	..	..	..	..	..	*19*	*37*	
26	*1*	*7*	*6*	..	..	..	..	..	..	..	..	..	..	..	..	..	..	..	..	*24*	*51*	
41	*4*	*11*	*4*	*2*	..	..	..	*3*	..	..	..	..	..	..	..	..	..	*3*	..	*46*	*81*	
105	7	19	16	..	..	..	..	1	1	..	..	..	..	..	..	..	..	1	..	119	235	364
39	*4*	*5*	*9*	..	..	..	..	..	..	..	..	..	..	..	..	..	..	..	..	*46*	*97*	
41	*1*	*9*	*5*	..	..	..	..	*1*	*1*	..	..	..	..	..	..	..	..	..	..	*50*	*84*	
6	*2*	*1*	*1*	..	..	..	..	..	..	..	..	..	..	..	..	..	..	..	..	*5*	*13*	
19	..	*4*	*1*	..	..	..	..	..	..	..	..	..	..	..	..	..	..	*1*	..	*18*	*41*	

PRIMARY CENSUS ABSTRACT

L.C. No.	Name of Village/ Town/Ward/ Urban Block	Area of village in Acres and of Town/ Ward in Km²	Occupied residential house	No. of Households	Total Population (including institutional and houseless population)			Scheduled Castes		Scheduled Tribes		Literate and educated persons		(I-IX) Total Workers	
					P	M	F	M	F	M	F	M	F	M	F
1	2	3	4	5	6	7	8	9	10	11	12	13	14	15	16
365	Mohgaon (Bamhani)	907.00	81	91	362	177	185	..	..	167	172	42	..	106	46
	Majhe Tola		*31*	*41*	*136*	*60*	*76*	..	..	*55*	*71*	*16*	..	*38*	*20*
	Sadak Tola		*31*	*31*	*131*	*71*	*60*	..	..	*66*	*53*	*18*	..	*39*	*14*
	Imali Tola		*14*	*14*	*68*	*32*	*36*	..	..	*32*	*36*	*5*	..	*22*	*8*
	Kua Tola		*5*	*5*	*27*	*14*	*13*	..	..	*14*	*12*	*3*	..	*7*	*4*
366	Hirna Chhapar Mal.	2,054.00	85	90	482	241	241	..	..	208	218	55	6	144	53
	Tinsa Tola		*24*	*24*	*117*	*52*	*65*	..	..	*50*	*64*	*9*	*1*	*31*	*11*
	Majhe Tola		*12*	*12*	*77*	*39*	*38*	..	..	*39*	*38*	*8*	*1*	*21*	*5*
	Chanda Tola		*28*	*32*	*176*	*97*	*79*	..	..	*72*	*60*	*26*	*3*	*55*	*24*
	Khalhe Tola		*20*	*21*	*108*	*52*	*56*	..	..	*46*	*53*	*12*	*1*	*36*	*11*
	Murka Tola		*1*	*1*	*4*	*1*	*3*	..	..	*1*	*3*	..	..	*1*	*2*
367	Hirna Chhapar Ryt.	512.00	..	..	..	Uninhabited		..	..	..	..	..	..	..	..
368	Basgarhi	1,114.00	46	47	286	126	160	..	..	124	157	15	..	69	1
	Pipar Tola		*17*	*17*	*98*	*39*	*59*	..	..	*39*	*59*	*5*	..	*22*	..
	Khirka Tola		*4*	*4*	*19*	*7*	*12*	..	..	*5*	*9*	..	..	*5*	..
	Amahi Tola		*1*	*1*	*8*	*3*	*5*	..	..	*3*	*5*	*1*	..	*2*	..
	Tinsa Tola		*1*	*1*	*7*	*5*	*2*	..	..	*5*	*2*	..	..	*1*	..
	Khurri Tola		*7*	*7*	*69*	*32*	*37*	..	..	*32*	*37*	*5*	..	*18*	..
	Pakri Tola		*9*	*10*	*54*	*26*	*28*	..	..	*26*	*28*	*3*	..	*13*	*1*
	Maha Tola		*4*	*4*	*21*	*9*	*12*	..	..	*9*	*12*	..	..	*5*	..
	Khalhe Tola		*3*	*3*	*10*	*5*	*5*	..	..	*5*	*5*	*1*	..	*3*	..
369	Taurdara	569.00	29	34	206	100	106	..	..	98	99	1	..	55	58
	Majhe Tola		*18*	*18*	*123*	*61*	*62*	..	..	*60*	*58*	.	..	*35*	*37*
	Kosham Tola		*7*	*7*	*30*	*14*	*16*	..	..	*14*	*16*	..	..	*9*	*10*
	Chhindan Tola		*4*	*9*	*53*	*25*	*28*	..	..	*24*	*25*	..	..	*11*	*11*
370	Ghat Amgaon	835.00	30	36	179	98	81	..	..	98	81	1	..	62	50
	Imali Tola		*13*	*15*	*69*	*36*	*33*	..	..	*36*	*33*	*1*	..	*24*	*18*
	Majhe Tola		*17*	*21*	*110*	*62*	*48*	..	..	*62*	*48*	..	..	*38*	*32*
371	MasoorGhughariRyt.(Bamhani)	250.00	3	4	25	14	11	..	..	14	11	1	..	7	4
372	Masoor Ghughari Mal. (Ghat Amgaon)	1,385.00	72	78	480	245	235	..	..	235	227	39	1	136	130
	Khalhe Tola		*21*	*25*	*148*	*73*	*75*	..	..	*73*	*75*	*20*	..	*44*	*46*
	Dadra Tola		*1*	*1*	*8*	*3*	*5*	..	..	*3*	*5*	..	..	*3*	*2*
	Tikra Tola		*40*	*41*	*252*	*133*	*119*	..	..	*123*	*111*	*15*	*1*	*69*	*67*
	Dippa Tola		*10*	*11*	*72*	*36*	*36*	..	..	*36*	*36*	*4*	..	*20*	*15*
373	Jawedha Ryt.	727.00	3	3	17	7	10	..	..	3	8	..	..	5	4
374	Jawedha Mal.	2,007.00	93	111	616	288	328	6	5	254	291	65	6	190	194
	Majhe Tola		*45*	*53*	*324*	*147*	*177*	..	..	*146*	*177*	*48*	*6*	*96*	*112*
	Bija Tola		*18*	*21*	*125*	*64*	*61*	..	..	*50*	*44*	*5*	..	*41*	*34*
	Murka Tola		*17*	*23*	*104*	*47*	*57*	*6*	*5*	*28*	*37*	*5*	..	*32*	*30*
	Khurri Tola		*13*	*14*	*63*	*30*	*33*	..	..	*30*	*33*	*7*	..	*21*	*18*
375	Paddi Kona Ryt.	1,074.00	3	5	32	15	17	..	..	15	17	..	..	11	8
376	Paddi Kona Mal.	1,191.00	77	105	570	299	271	..	..	154	139	20	..	164	137
	Majhe Tola		*52*	*68*	*367*	*196*	*171*	..	..	*73*	*61*	*8*	..	*103*	*80*
	Madhiya Tola		*16*	*24*	*117*	*60*	*57*	..	..	*60*	*57*	*4*	..	*34*	*32*
	Chhawa Tola		*9*	*13*	*86*	*43*	*43*	..	..	*21*	*21*	*8*	..	*27*	*25*
377	Majhgaon (Jilhata)	913.00	66	96	469	231	238	22	25	114	115	63	20	117	66
	Hindu Tola		*22*	*31*	*149*	*70*	*79*	*18*	*21*	..	..	*41*	*20*	*33*	*13*
	Mahua Tola		*25*	*38*	*177*	*89*	*88*	*4*	*4*	*77*	*81*	*11*	..	*48*	*42*
	Kishani Tola		*19*	*27*	*143*	*72*	*71*	..	..	*37*	*34*	*11*	..	*36*	*11*
378	Bamhani Ryt. (Majhgaon)	297.00	..	..	..	Uninhabited		..	..	..	..	..	..	..	..

NIWAS TAHSIL

WORKERS																				X Non-Workers		L.C.
I		II		III		IV		V(a)		V(b)		VI		VII		VIII		IX				
M	F	M	F	M	F	M	F	M	F	M	F	M	F	M	F	M	F	M	F	M	F	N.
17	18	19	20	21	22	23	24	25	26	27	28	29	30	31	32	33	34	35	36	37	38	1
82	6	17	39	2	..	..	..	1	1	..	..	..	..	..	..	..	..	4	..	71	139	365
27	*3*	*9*	*17*	*1*	..	..	..	..	..	..	..	..	..	..	..	..	..	*1*	..	*22*	*56*	
31	*2*	*4*	*12*	*1*	..	..	..	..	..	..	..	..	..	..	..	..	..	*3*	..	*32*	*46*	
18	*1*	*4*	*7*	..	..	..	..	..	..	..	..	..	..	..	..	..	..	..	..	*10*	*28*	
6	..	..	*3*	..	..	..	..	*1*	*1*	..	..	..	..	..	..	..	..	..	..	*7*	*9*	
114	2	19	46	2	..	..	..	8	5	..	..	..	..	..	..	..	..	1	..	97	188	366
21	..	*4*	*6*	..	..	..	..	*6*	*5*	..	..	..	..	..	..	..	..	..	..	*21*	*54*	
21	..	..	*5*	..	..	..	..	..	..	..	..	..	..	..	..	..	..	..	..	*18*	*33*	
44	*1*	*7*	*23*	*1*	..	..	..	*2*	..	..	..	..	..	..	..	..	..	*1*	..	*42*	*55*	
28	*1*	*7*	*10*	*1*	..	..	..	..	..	..	..	..	..	..	..	..	..	..	..	*16*	*45*	
..	..	*1*	*2*	..	..	..	..	..	..	..	..	..	..	..	..	..	..	..	..	..	*1*	
..	..	..	..	..	..	..	..	..	..	Uninhabited		..	..	..	..	..	..	..	..	..	..	367
67	1	1	..	1	..	..	..	..	..	..	..	..	..	..	..	..	..	..	..	57	159	368
22	..	..	..	..	..	..	..	..	..	..	..	..	..	..	..	..	..	..	..	*17*	*59*	
4	..	*1*	..	..	..	..	..	..	..	..	..	..	..	..	..	..	..	..	..	*2*	*12*	
2	..	..	..	..	..	..	..	..	..	..	..	..	..	..	..	..	..	..	..	*1*	*5*	
1	..	..	..	..	..	..	..	..	..	..	..	..	..	..	..	..	..	..	..	*4*	*2*	
18	..	..	..	..	..	..	..	..	..	..	..	..	..	..	..	..	..	..	..	*14*	*37*	
12	*1*	..	..	*1*	..	..	..	..	..	..	..	..	..	..	..	..	..	..	..	*13*	*27*	
5	..	..	..	..	..	..	..	..	..	..	..	..	..	..	..	..	..	..	..	4	*12*	
3	..	..	..	..	..	..	..	..	..	..	..	..	..	..	..	..	..	..	..	*2*	*5*	
43	44	10	14	2	..	..	..	..	..	..	..	..	..	..	..	..	..	..	..	45	48	369
29	*30*	*5*	*7*	*1*	..	..	..	..	..	..	..	..	..	..	..	..	..	..	..	*26*	*25*	
7	*7*	*2*	*3*	..	..	..	..	..	..	..	..	..	..	..	..	..	..	..	..	*5*	*6*	
7	*7*	*3*	*4*	*1*	..	..	..	..	..	..	..	..	..	..	..	..	..	..	..	*14*	*17*	
53	45	7	5	2	..	..	..	..	..	..	..	..	..	..	..	..	..	..	..	36	31	370
20	*17*	*4*	*1*	..	..	..	..	..	..	..	..	..	..	..	..	..	..	..	..	*12*	*15*	
33	*28*	*3*	*4*	*2*	..	..	..	..	..	..	..	..	..	..	..	..	..	..	..	*24*	*16*	
5	3	2	1	..	..	..	..	..	..	..	..	..	..	..	..	..	..	..	..	7	7	371
112	100	20	30	2	..	..	..	1	..	..	..	..	..	..	..	..	..	1	..	109	105	372
34	*29*	*8*	*17*	*1*	..	..	..	*1*	..	..	..	..	..	..	..	..	..	..	..	*29*	*29*	
2	*2*	*1*	..	..	..	..	..	..	..	..	..	..	..	..	..	..	..	..	..	..	*3*	
57	*54*	*10*	*13*	*1*	..	..	..	..	..	..	..	..	..	..	..	..	..	*1*	..	*64*	*52*	
19	*15*	*1*	..	..	..	..	..	..	..	..	..	..	..	..	..	..	..	..	..	*16*	*21*	
5	4	..	..	..	..	..	..	..	..	..	..	..	..	..	..	..	..	..	..	2	6	373
141	161	39	33	1	..	..	..	6	..	..	..	..	..	..	..	..	..	3	..	98	134	374
73	*94*	*20*	*18*	..	..	..	..	..	..	..	..	..	..	..	..	..	..	*3*	..	*51*	*65*	
33	*31*	*6*	*3*	..	..	..	..	*2*	..	..	..	..	..	..	..	..	..	..	..	*23*	*27*	
23	*24*	*4*	*6*	*1*	..	..	..	*4*	..	..	..	..	..	..	..	..	..	..	..	*15*	*27*	
12	*12*	*9*	*6*	..	..	..	..	..	..	..	..	..	..	..	..	..	..	..	..	*9*	*15*	
7	6	4	2	..	..	..	..	..	..	..	..	..	..	..	..	..	..	..	..	4	9	375
114	96	40	41	5	..	..	..	4	..	..	..	..	..	..	..	..	..	1	..	135	134	376
80	*61*	*17*	*19*	*2*	..	..	..	*3*	..	..	..	..	..	..	..	..	..	*1*	..	93	*91*	
13	*13*	*20*	*19*	*1*	..	..	..	..	..	..	..	..	..	..	..	..	..	..	..	*26*	*25*	
21	*22*	*3*	*3*	*2*	..	..	..	*1*	..	..	..	..	..	..	..	..	..	..	..	*16*	*18*	
86	32	23	34	3	..	..	..	2	..	..	..	..	..	..	..	..	..	3	..	114	172	377
31	*12*	..	*1*	..	..	..	..	..	..	..	..	..	..	..	..	..	..	*2*	..	*37*	*66*	
31	*17*	*15*	*25*	..	..	..	..	*1*	..	..	..	..	..	..	..	..	..	*1*	..	*41*	*46*	
24	*3*	*8*	*8*	*3*	..	..	..	*1*	..	..	..	..	..	..	..	..	..	..	..	*36*	*60*	
..	..	..	..	..	..	..	..	..	..	..	Uninhabited	..	..	..	..	..	..	..	..	..	..	378

PRIMARY CENSUS ABSTRACT

L.C. No.	Name of Village/ Town/Ward/ Urban Block	Area of village in Acres and of Town/ Ward in Km²	Occupied residential house	No. of Households	Total Population (including institutional and houseless population)			Scheduled Castes		Scheduled Tribes		Literate and educated persons		(I-IX) Total Workers	
					P	M	F	M	F	M	F	M	F	M	F
1	2	3	4	5	6	7	8	9	10	11	12	13	14	15	16
379	Tenduwar Ryt.	588.00	23	32	133	72	61	..	..	70	58	26	4	34	15
	Banjar Tola		*19*	*28*	*116*	*64*	*52*	..	..	*62*	*49*	*26*	*4*	*29*	*11*
	Block Tola		*4*	*4*	*17*	*8*	*9*	..	..	*8*	*9*	..	..	*5*	*4*
380	Tenduwar Mal.	527.00	31	35	186	92	94	..	..	84	89	24	..	54	45
381	Rampuri (Deori)	300.00	23	30	147	71	76	71	76	..	..	7	2	40	38
382	Deori (Rampuri) Ryt.	561.00	21	26	136	67	69	8	6	39	34	7	..	43	30
	Jugga Tola		*12*	*16*	*80*	*42*	*38*	..	..	*39*	*34*	*3*	..	*28*	*23*
	Bangar Tola		*9*	*10*	*56*	*25*	*31*	*8*	*6*	..	..	*4*	..	*15*	*7*
383	Deori Kalan (Bichhiya)	580.00	56	74	369	186	183	65	54	81	80	42	10	101	31
	Deori Tola		*41*	*53*	*266*	*136*	*130*	*53*	*39*	*57*	*53*	*32*	*7*	*74*	*20*
	Baigan Tola		*15*	*21*	*103*	*50*	*53*	*12*	*15*	*24*	*27*	*10*	*3*	*27*	*11*
384	Imlai	642.00	43	46	285	147	138	..	..	70	56	6	..	71	16
	Majhe Tola		*8*	*9*	*57*	*30*	*27*	..	..	..	..	*1*	..	*14*	*1*
	Pakri Tola		*13*	*14*	*87*	*45*	*42*	..	..	*32*	*28*	..	..	*25*	*2*
	Tikra Tola		*22*	*23*	*141*	*72*	*69*	..	..	*38*	*28*	*5*	..	*32*	*13*
385	Barbaspur (Bichhiya)	778.00	57	62	324	159	165	..	..	69	65	61	33	79	16
	Mukaddam Tola		*31*	*32*	*172*	*84*	*88*	..	..	*44*	*39*	*35*	*18*	*39*	*7*
	Upar Tola		*20*	*24*	*115*	*56*	*59*	..	..	*6*	*8*	*26*	*8*	*30*	*6*
	Kurdar Tola		*6*	*6*	*37*	*19*	*18*	..	..	*19*	*18*	..	*7*	*10*	*3*
386	Bichhiya	893.00	211	241	1,219	622	597	77	86	51	59	285	103	329	88
	Bazar Tola		*175*	*196*	*951*	*493*	*458*	*4*	*8*	*7*	*9*	*260*	*100*	*260*	*72*
	Mukaddam Tola		*28*	*34*	*200*	*96*	*104*	*73*	*78*	*18*	*18*	*23*	*3*	*53*	*13*
	Uupar Tola		*8*	*11*	*68*	*33*	*35*	..	..	*26*	*32*	*2*	..	*16*	*3*
387	Chhapra Ryt. (Bichhiya)	784.00	74	86	414	198	216	..	..	50	55	61	7	112	65
	Chhapra Tola		*43*	*53*	*256*	*123*	*133*	..	..	..	..	*45*	*4*	*72*	*27*
	Sadak Tola		*8*	*8*	*36*	*19*	*17*	..	..	*6*	*4*	*2*	*1*	*12*	*8*
	Bada Tola		*23*	*25*	*122*	*56*	*66*	..	..	*44*	*51*	*14*	*2*	*28*	*30*
388	Badjhar	1,648.00	77	87	439	206	233	..	..	156	192	16	..	123	36
	Tikra Tola		*42*	*48*	*235*	*113*	*122*	..	..	*84*	*102*	*7*	..	*69*	*21*
	Mariya Tola		*12*	*13*	*62*	*32*	*30*	..	..	*12*	*13*	*6*	..	*19*	*5*
	Bara Tola		*5*	*6*	*44*	*16*	*28*	..	..	*16*	*28*	..	..	*11*	*3*
	Khalhe Tola		*18*	*20*	*98*	*45*	*53*	..	..	*44*	*49*	*3*	..	*24*	*7*
389	Gapaiya Ryt.	905.00	51	58	325	170	155	..	..	101	82	28	1	90	65
390	Mohni Ryt.	421.00	..	..	..	Uninhabited		..	..	..	..	..	..	..	..
391	Mohni Mal.	737.00	63	79	413	192	221	..	..	153	183	25	3	102	21
392	Dalkabandha Ryt.	1,231.00	74	81	447	217	230	5	11	206	197	20	..	114	17
	Dukke Tola		*24*	*28*	*149*	*69*	*80*	*5*	*11*	*57*	*58*	*12*	..	*39*	*8*
	Jhiriya Tola		*7*	*8*	*45*	*25*	*20*	..	..	*23*	*17*	*4*	..	*11*	*1*
	Khirwa Tola		*4*	*4*	*23*	*9*	*14*	..	..	*9*	*14*	*1*	..	*6*	*1*
	Patti Tola		*17*	*17*	*93*	*51*	*42*	..	..	*51*	*42*	*3*	..	*24*	*3*
	Dumarha Tola		*6*	*6*	*35*	*15*	*20*	..	..	*15*	*20*	..	..	*11*	..
	Hariya Tola		*16*	*18*	*102*	*48*	*54*	..	..	*51*	*46*	..	..	*23*	*4*
393	Dhanauli	668.00	55	62	301	145	156	..	..	123	141	22	..	81	22
	Mukaddam Tola		*13*	*16*	*83*	*38*	*45*	..	..	*38*	*45*	*7*	..	*21*	*6*
	Neeche Tola		*12*	*14*	*66*	*36*	*30*	..	..	*25*	*27*	*7*	..	*19*	*4*
	Bada Tola		*30*	*32*	*152*	*71*	*81*	..	..	*60*	*69*	*8*	..	*41*	*12*
394	Katangi (Ghughuwa)	1,142.00	59	95	376	176	200	4	1	165	194	51	1	106	34
	Dasbari Tola		*15*	*19*	*83*	*38*	*45*	*1*	..	*34*	*43*	*10*	..	*26*	*6*
	Neeche Tola		*16*	*19*	*81*	*40*	*41*	..	..	*40*	*41*	*4*	..	*25*	*3*
	School Tola		*20*	*33*	*133*	*59*	*74*	..	..	*57*	*72*	*21*	..	*36*	*14*
	Dadra Tola		*8*	*24*	*79*	*39*	*40*	*3*	*1*	*34*	*38*	*16*	*1*	*19*	*11*

NIWAS TAHSIL

WORKERS																				Non-Workers		L.C No.
I		II		III		IV		V(a)		V(b)		VI		VII		VIII		IX		X		
M	F	M	F	M	F	M	F	M	F	M	F	M	F	M	F	M	F	M	F	M	F	
17	18	19	20	21	22	23	24	25	26	27	28	29	30	31	32	33	34	35	36	37	38	1
28	5	5	9	1	..	..	..	..	..	..	..	..	..	..	..	..	..	..	1	38	46	379
25	*3*	*4*	*7*	..	..	..	..	..	..	..	..	..	..	..	..	..	..	..	*1*	*35*	*41*	
3	*2*	*1*	*2*	*1*	..	..	..	..	..	..	..	..	..	..	..	..	..	..	..	*3*	*5*	
35	28	17	17	1	..	..	..	1	..	..	..	..	..	..	..	..	..	..	..	38	49	380
33	15	7	23	..	..	..	..	..	..	..	..	..	..	..	..	..	..	..	..	31	38	381
20	8	23	22	..	..	..	..	..	..	..	..	..	..	..	..	..	..	..	..	24	39	382
11	*8*	*17*	*15*	..	..	..	..	.	..	..	..	..	..	..	..	..	..	..	..	*14*	*15*	
9	..	*6*	*7*	..	..	..	..	..	..	..	..	..	..	..	..	..	..	..	..	*10*	*24*	
64	4	31	27	..	..	..	..	3	..	..	..	..	..	..	..	..	..	3	..	85	152	383
45	*1*	*23*	*19*	..	..	..	..	*3*	..	..	..	..	..	..	..	..	..	*3*	..	*62*	*110*	
19	*3*	*8*	*8*	..	..	..	..	..	..	..	..	..	..	..	..	..	..	..	..	*23*	*42*	
29	..	42	16	..	..	..	..	..	..	..	..	..	..	..	..	..	..	..	..	7[illegible]	122	384
9	..	*5*	*1*	..	..	..	..	..	..	..	..	..	..	..	..	..	..	..	..	*16*	*26*	
8	..	*17*	*2*	..	..	..	..	..	..	..	..	..	..	..	..	..	..	..	..	*20*	*40*	
12	..	*20*	*13*	..	..	..	..	..	..	..	..	..	..	..	..	..	..	..	..	*40*	*56*	
46	3	28	13	1	..	..	..	..	..	..	..	2	..	1	..	..	..	1	..	80	149	385
24	*2*	*12*	*5*	*1*	..	..	..	..	..	..	..	*1*	..	*1*	..	..	..	..	..	*45*	*81*	
18	*1*	*10*	*5*	..	..	..	..	..	..	..	..	*1*	..	..	..	..	..	*1*	..	*26*	*53*	
4	..	*6*	*3*	..	..	..	..	..	..	..	..	..	..	..	..	..	..	..	..	*9*	*15*	
134	25	37	31	7	..	..	..	91	30	..	..	..	..	37	..	1	..	22	2	293	509	386
119	*25*	*23*	*16*	*7*	..	..	..	*53*	*29*	..	..	..	..	*35*	..	*1*	..	*22*	*2*	*233*	*386*	
6	..	*9*	*12*	..	..	..	..	*38*	*1*	..	..	..	..	..	..	..	..	..	..	*43*	*91*	
9	..	*5*	*3*	..	..	..	..	..	..	..	..	..	..	*2*	..	..	..	..	..	*17*	*32*	
87	7	22	58	..	..	..	..	1	..	..	..	..	..	1	..	..	..	1	..	86	151	387
58	*4*	*11*	*23*	..	..	..	..	*1*	..	..	..	..	..	*1*	..	..	..	*1*	..	*51*	*106*	
8	..	*4*	*8*	..	..	..	..	..	..	..	..	..	..	..	..	..	..	..	..	*7*	*9*	
21	*3*	*7*	*27*	..	..	..	..	..	..	..	..	..	..	..	..	..	..	..	..	*28*	*36*	
85	1	33	35	2	..	..	..	2	..	..	..	..	..	..	..	..	..	1	..	83	197	388
43	*1*	*21*	*20*	*2*	..	..	..	*2*	..	..	..	..	..	..	..	..	..	*1*	..	*44*	*101*	
15	..	*4*	*5*	..	..	..	..	..	..	..	..	..	..	..	..	..	..	..	..	*13*	*25*	
10	..	*1*	*3*	..	..	..	..	..	..	..	..	..	..	..	..	..	..	..	..	*5*	*25*	
17	..	*7*	*7*	..	..	..	..	..	..	..	..	..	..	..	..	..	..	..	..	*21*	*46*	
54	..	35	65	..	..	..	..	..	..	..	..	..	..	..	..	..	..	1	..	80	90	389
..	..	..	..	..	..	..	..	..	..	..	Uninhabited	..	..	..	..	..	..	..	..	..	..	390
64	..	33	21	2	..	..	..	2	..	..	..	..	..	..	..	..	..	1	..	90	200	391
98	5	7	12	3	..	..	..	5	..	..	..	..	..	..	..	..	..	1	..	103	213	392
29	*3*	*4*	*5*	..	..	..	..	*5*	..	..	..	..	..	..	..	..	..	*1*	..	*30*	*72*	
10	..	..	*1*	*1*	..	..	..	..	..	..	..	..	..	..	..	..	..	..	..	*14*	*19*	
6	..	..	*1*	..	..	..	..	..	..	..	..	..	..	..	..	..	..	..	..	*3*	*13*	
24	*1*	..	*2*	..	..	..	..	..	..	..	..	..	..	..	..	..	..	..	..	*27*	*39*	
10	..	..	..	*1*	..	..	..	..	..	..	..	..	..	..	..	..	..	..	..	*4*	*20*	
19	*1*	*3*	*3*	*1*	..	..	..	..	..	..	..	..	..	..	..	..	..	..	..	*25*	*50*	
56	2	23	20	1	..	..	..	1	..	..	..	..	..	..	..	..	..	..	..	64	134	393
16	..	*5*	*6*	..	..	..	..	..	..	..	..	..	..	..	..	..	..	..	..	*17*	*39*	
13	..	*4*	*4*	*1*	..	..	..	*1*	..	..	..	..	..	..	..	..	..	..	..	*17*	*26*	
27	*2*	*14*	*10*	..	..	..	..	..	..	..	..	..	..	..	..	..	..	..	..	*30*	*69*	
72	1	27	33	3	..	..	..	1	..	..	..	..	..	..	..	..	..	3	..	70	166	394
14	*1*	*10*	*5*	*1*	..	..	..	..	..	..	..	..	..	..	..	..	..	*1*	..	*12*	*39*	
16	..	*9*	*3*	..	..	..	..	..	..	..	..	..	..	..	..	..	..	..	..	*15*	*38*	
29	..	*5*	*14*	*1*	..	..	..	..	..	..	..	..	..	..	..	..	..	*1*	..	*23*	*60*	
13	..	*3*	*11*	*1*	..	..	..	*1*	..	..	..	..	..	..	..	..	..	*1*	..	*20*	*29*	

PRIMARY CENSUS ABSTRACT

L.C. No.	Name of Villate/ Town/Ward/ Urban Block	Area of village in Acres and of Town/ Ward in Km	Occupied residential house	No. of Households	Total Population (including institutional and houseless population)			Scheduled Castes		Scheduled Tribes		Literate and educated persons		(I-IX) Total Workers	
					P	M	F	M	F	M	F	M	F	M	F
1	2	3	4	5	6	7	8	9	10	11	12	13	14	15	16
395	Saraswahi (Umariya)	637.00	38	44	265	132	133	..	..	92	79	12	..	68	25
	Mukaddam Tola		*31*	*36*	*217*	*108*	*109*	..	..	*77*	*65*	*9*	..	*56*	*21*
	Khurri Tola		*7*	*8*	*48*	*24*	*24*	..	..	*15*	*14*	*3*	..	*12*	*4*
396	Tikara Sarai *alias* Bansa	1,783.00	79	99	508	245	263	..	..	194	218	84	10	149	57
	Tikara Tola Sarai		*52*	*65*	*337*	*158*	*179*	..	..	*118*	*146*	*63*	*10*	*102*	*31*
	Bansa Tola		*27*	*34*	*171*	*87*	*84*	..	..	*76*	*72*	*21*	..	*47*	*26*
397	Umariya (Saraswahi)	1,367.00	51	54	323	162	161	11	10	138	141	16	1	96	19
	Mukaddam Tola		*33*	*36*	*226*	*110*	*116*	..	..	*110*	*116*	*14*	*1*	*68*	*11*
	Khalhe Tola		*18*	*18*	*97*	*52*	*45*	*11*	*10*	*28*	*25*	*2*	..	*28*	*8*
398	Kutdar Ryt.	1,304.00	69	77	371	179	192	..	..	159	169	19	..	117	104
	Bami Tola		*17*	*18*	*88*	*42*	*46*	..	..	*38*	*43*	*1*	..	*29*	*25*
	Khurri Tola		*24*	*26*	*126*	*59*	*67*	..	..	*49*	*50*	*14*	..	*38*	*37*
	Majhe Tola		*8*	*11*	*62*	*26*	*36*	..	..	*26*	*36*	*3*	..	*14*	*19*
	Tikra Tola		*10*	*12*	*39*	*21*	*18*	..	..	*19*	*17*	..	..	*16*	*11*
	Patel Tola		*6*	*6*	*33*	*20*	*13*	..	..	*16*	*11*	..	..	*12*	*6*
	Medhi Tola		*4*	*4*	*23*	*11*	*12*	..	..	*11*	*12*	*1*	..	*8*	*6*
399	Dalka Sarai Ryt.	511.00	32	38	187	*91*	*96*	*1*	3	78	84	6	..	60	47
	Patel Tola		*22*	*28*	*131*	*61*	*70*	..	..	*56*	*64*	*4*	..	*42*	*31*
	Upar Tola		*10*	*10*	*56*	*30*	*26*	*1*	*3*	*22*	*20*	*2*	..	*18*	*16*
400	Dalka Sarai Mal.	712.00	41	49	230	118	112	73	73	37	32	24	..	69	63
	Patel Tola		*11*	*16*	*69*	*36*	*33*	*32*	*30*	*3*	*2*	*9*	..	*18*	*18*
	School Tola		*17*	*18*	*88*	*44*	*44*	*19*	*24*	*20*	*18*	*12*	..	*29*	*23*
	Kotwar Tola		*9*	*11*	*53*	*27*	*26*	*22*	*19*	*3*	*3*	*2*	..	*17*	*16*
	Chanda Tola		*4*	*4*	*20*	*11*	*9*	..	..	*11*	*9*	*1*	..	*5*	*6*
401	Gutalwah	1,305.00	51	64	329	159	170	..	..	142	162	30	2	86	20
	Bara Tola		*15*	*19*	*99*	*53*	*46*	..	..	*52*	*46*	*22*	*1*	*26*	*3*
	Patel Tola		*3*	*3*	*17*	*5*	*12*	..	..	*5*	*12*	*2*	..	*4*	*1*
	Sadak Tola		*15*	*17*	*84*	*40*	*44*	..	..	*35*	*39*	..	..	*24*	*7*
	Khurri Tola		*16*	*22*	*112*	*53*	*59*	..	..	*43*	*56*	*4*	..	*28*	*7*
	Sarhad Tola		*2*	*3*	*17*	*8*	*9*	..	..	*7*	*9*	*2*	*1*	*4*	*2*
402	Ghutaina Ryt.	1,499.00	73	90	470	231	239	..	..	212	223	67	13	155	62
	Patel Tola		*17*	*22*	*121*	*58*	*63*	..	..	*55*	*58*	*24*	..	*39*	*12*
	Jhiriya Tola		*7*	*8*	*37*	*20*	*17*	..	..	*11*	*9*	*3*	..	*13*	*7*
	Manjhe Tola		*9*	*11*	*48*	*24*	*24*	..	..	*21*	*23*	*2*	*3*	*16*	*7*
	Mahua Tola		*7*	*8*	*45*	*21*	*24*	..	..	*21*	*24*	*2*	..	*18*	*11*
	Pakraha Tola		*8*	*12*	*66*	*31*	*35*	..	..	*31*	*35*	*11*	..	*21*	*8*
	Bada Tola		*25*	*29*	*153*	*77*	*76*	..	..	*73*	*74*	*25*	*10*	*48*	*17*
403	Ghughawa Mal.	773.00	36	42	236	124	112	4	5	109	97	26	..	71	20
	Patel Tola		*10*	*12*	*52*	*27*	*25*	..	..	*27*	*25*	*5*	..	*22*	*2*
	Thakur Tola		*10*	*11*	*56*	*31*	*25*	..	..	*31*	*25*	*8*	..	*17*	*4*
	Sadak Tola		*14*	*14*	*101*	*52*	*49*	*4*	*5*	*37*	*34*	*11*	..	*25*	*9*
	Sarhad Tola		*2*	*5*	*27*	*14*	*13*	..	..	*14*	*13*	*2*	..	*7*	*5*
404	Dalka Khamhariya	705.00	61	74	343	165	178	..	..	107	131	17	1	104	102
	Bada Tola		*42*	*51*	*224*	*107*	*117*	..	..	*55*	*74*	*12*	..	*73*	*65*
	Khurri Tola		*6*	*8*	*43*	*21*	*22*	..	..	*21*	*22*	*1*	*1*	*10*	*14*
	Mukaddam Tola		*13*	*15*	*76*	*37*	*39*	..	..	*31*	*35*	*4*	..	*21*	*23*
405	Dalka Khamhariya Ryt.	504.00	13	14	73	30	43	..	..	30	43	6	3	19	26
406	Tikra Khamhariya	1,027.00	31	37	167	82	85	..	..	77	80	..	..	47	15
	Mukaddam Tola		*22*	*25*	*106*	*52*	*54*	..	..	*47*	*49*	..	..	*33*	*14*
	Dadwa Tola		*4*	*7*	*32*	*17*	*15*	..	..	*17*	*15*	..	..	*8*	*1*
	Padriha Tola		*5*	*5*	*29*	*13*	*16*	..	..	*13*	*16*	..	..	*6*	..
407	Samanpura Ryt.	461.00	..	..	..	Uninhabited		..	..	..	..	..	..	..	..

NIWAS TAHSIL

WORKERS																						
I		II		III		IV		V(a)		V(b)		VI		VIII		VIII		IX		X Non-Workers		L.C. No.
M	F	M	F	M	F	M	F	M	F	M	F	M	F	M	F	M	F	M	F	M	F	
17	18	19	20	21	22	23	24	25	26	27	28	29	30	31	32	33	34	35	36	37	38	1
56	..	12	25	..	..	..	..	..	..	..	..	..	..	..	..	..	..	..	..	64	108	395
48	..	*8*	*21*	..	..	..	..	..	..	..	..	..	..	..	..	..	..	..	..	*52*	*88*	
8	..	*4*	*4*	..	..	..	..	..	..	..	..	..	..	..	..	..	..	..	..	*12*	*20*	
114	30	20	27	8	..	..	..	4	..	..	..	..	..	..	..	..	..	3	..	96	206	396
81	*17*	*14*	*14*	*2*	..	..	..	*4*	..	..	..	..	..	..	..	..	..	*1*	..	*56*	*148*	
33	*13*	*6*	*13*	*6*	..	..	..	..	..	..	..	..	..	..	..	..	..	*2*	..	*40*	*58*	
71	1	23	18	2	..	..	..	..	..	..	..	..	..	..	..	..	..	..	..	66	142	397
53	*1*	*13*	*10*	*2*	..	..	..	..	..	..	..	..	..	..	..	..	..	..	..	*42*	*105*	
18	..	*10*	*8*	..	..	..	..	..	..	..	..	..	..	..	..	..	..	..	..	*24*	*37*	
65	10	50	94	..	..	..	..	1	..	..	..	..	..	..	..	..	..	1	..	62	88	398
15	*4*	*14*	*21*	..	..	..	..	..	..	..	..	..	..	..	..	..	..	..	..	*13*	*21*	
20	*4*	*17*	*33*	..	..	..	..	..	..	..	..	..	..	..	..	..	..	*1*	..	*21*	*30*	
9	*1*	*5*	*18*	..	..	..	..	..	..	..	..	..	..	..	..	..	..	..	..	*12*	*17*	
10	*1*	*6*	*10*	..	..	..	..	..	..	..	..	..	..	..	..	..	..	..	..	*5*	*7*	
6	..	*5*	*6*	..	..	..	..	*1*	..	..	..	..	..	..	..	..	..	..	..	*8*	*7*	
5	..	*3*	*6*	..	..	..	..	..	..	..	..	..	..	..	..	..	..	..	..	*3*	*6*	
40	1	18	45	..	..	..	..	2	1	..	..	..	..	..	..	..	..	..	..	31	49	399
30	*1*	*12*	*30*	..	..	..	..	..	..	..	..	..	..	..	..	..	..	..	..	*19*	*39*	
10	..	*6*	*15*	..	..	..	..	*2*	*1*	..	..	..	..	..	..	..	..	..	..	*12*	*10*	
40	2	25	61	..	..	..	..	3	..	..	..	..	..	..	..	..	..	1	..	49	49	400
11	..	*4*	*18*	..	..	..	..	*3*	..	..	..	..	..	..	..	..	..	..	..	*18*	*15*	
17	*1*	*12*	*22*	..	..	..	..	..	..	..	..	..	..	..	..	..	..	..	..	*15*	*21*	
7	*1*	*9*	*15*	..	..	..	..	..	..	..	..	..	..	..	..	..	..	*1*	..	*10*	*10*	
5	..	..	*6*	..	..	..	..	..	..	..	..	..	..	..	..	..	..	..	..	*6*	*3*	
70	..	11	20	2	..	..	..	1	..	..	..	..	..	..	..	..	..	2	..	73	150	401
22	..	*2*	*3*	..	..	..	..	..	..	..	..	..	..	..	..	..	..	*2*	..	*27*	*43*	
4	..	..	*1*	..	..	..	..	..	..	..	..	..	..	..	..	..	..	..	..	*1*	*11*	
17	..	*5*	*7*	*1*	..	..	..	*1*	..	..	..	..	..	..	..	..	..	..	..	*16*	*37*	
23	..	*4*	*7*	*1*	..	..	..	..	..	..	..	..	..	..	..	..	..	..	..	*25*	*52*	
4	..	..	*2*	..	..	..	..	..	..	..	..	..	..	..	..	..	..	..	..	*4*	*7*	
134	49	9	13	7	..	..	..	4	..	..	..	..	..	..	..	..	..	1	..	76	177	402
36	*11*	*1*	*1*	*2*	..	..	..	..	..	..	..	..	..	..	..	..	..	..	..	*19*	*51*	
6	..	*2*	*7*	*2*	..	..	..	*3*	..	..	..	..	..	..	..	..	..	..	..	*7*	*10*	
11	*3*	*4*	*4*	..	..	..	..	*1*	..	..	..	..	..	..	..	..	..	..	..	*8*	*17*	
18	*11*	..	..	..	..	..	..	..	..	..	..	..	..	..	..	..	..	..	..	*3*	*13*	
19	*8*	*1*	..	*1*	..	..	..	..	..	..	..	..	..	..	..	..	..	..	..	*10*	*27*	
44	*16*	*1*	*1*	*2*	..	..	..	..	..	..	..	..	..	..	..	..	..	*1*	..	*29*	*59*	
53	1	9	14	..	..	..	..	6	5	..	..	..	..	..	..	..	..	3	..	53	92	403
18	*1*	*4*	*1*	..	..	..	..	..	..	..	..	..	..	..	..	..	..	..	..	*5*	*23*	
14	..	*3*	*4*	..	..	..	..	..	..	..	..	..	..	..	..	..	..	..	..	*14*	*21*	
16	..	..	*4*	..	..	..	..	*6*	*5*	..	..	..	..	..	..	..	..	*3*	..	*27*	*40*	
5	..	*2*	*5*	..	..	..	..	..	..	..	..	..	..	..	..	..	..	..	..	*7*	*8*	
92	75	9	27	..	..	..	..	3	..	..	..	..	..	..	..	..	..	..	..	61	76	404
64	*43*	*7*	*22*	..	..	..	..	*2*	..	..	..	..	..	..	..	..	..	..	..	*34*	*52*	
10	*11*	..	*3*	..	..	..	..	..	..	..	..	..	..	..	..	..	..	..	..	*11*	*8*	
18	*21*	*2*	*2*	..	..	..	..	*1*	..	..	..	..	..	..	..	..	..	..	..	*16*	*16*	
16	22	3	4	..	..	..	..	..	..	..	..	..	..	..	..	..	..	..	..	11	17	405
39	13	8	2	..	..	..	..	..	..	..	..	..	..	..	..	..	..	..	..	35	70	406
28	*13*	*5*	*1*	..	..	..	..	..	..	..	..	..	..	..	..	..	..	..	..	*19*	*40*	
5	..	*3*	*1*	..	..	..	..	..	..	..	..	..	..	..	..	..	..	..	..	*9*	*14*	
6	..	..	..	..	..	..	..	..	..	..	..	..	..	..	..	..	..	..	..	*7*	*16*	
..	..	..	..	..	..	..	..	..	..	Uninhabited		..	..	..	..	..	..	..	..	..	..	407

PRIMARY CENSUS ABSTRACT

L.C. No.	Name of Village/ Town/Ward/ Urban Block	Area of village in Acres and of Town/ Ward in Km²	Occupied residential house	No. of Household	Total Population (including institutional and houseless population)			Scheduled Castes		Scheduled Tribes		Literate and educated persons		(I-IX) Total Worker	
					P	M	F	M	F	M	F	M	F	M	F
1	2	3	4	5	6	7	8	9	10	11	12	13	14	15	16
408	Guraiya Mal.	820.00	64	96	441	210	231	46	47	149	166	36	3	119	38
	Mukaddam Tola		*21*	*33*	*162*	*76*	*86*	..	..	*66*	*73*	*16*	*2*	*34*	*24*
	Pipar Tola		*11*	*16*	*60*	*31*	*29*	..	..	*30*	*29*	*16*	*1*	*22*	*8*
	Tikra Tola		*22*	*26*	*126*	*57*	*69*	..	..	*53*	*64*	..	..	*35*	*3*
	Sathiya Tola		*10*	*21*	*93*	*46*	*47*	*46*	*47*	..	..	*4*	..	*28*	*3*
409	Pipariya Ryt. (Rawan Kund)	814.00	49	56	250	120	130	4	3	111	121	9	..	72	81
	Mukaddam Tola		*33*	*39*	*166*	*84*	*82*	*4*	*3*	*75*	*73*	*5*	..	*52*	*50*
	Bhoi Tola		*6*	*7*	*32*	*13*	*19*	..	..	*13*	*19*	*1*	..	*7*	*13*
	Diwan Tola		*4*	*4*	*29*	*15*	*14*	..	..	*15*	*14*	*1*	..	*7*	*9*
	Masraman Tola		*6*	*6*	*23*	*8*	*15*	..	..	*8*	*15*	*2*	..	*6*	*9*
410	Pipariya (Kutdar)	779.00	36	37	224	110	114	4	5	100	100	7	..	65	67
	Mukaddam Tola		*13*	*14*	*143*	*67*	*76*	..	..	*61*	*67*	*3*	..	*43*	*42*
	Diwan Tola		*23*	*23*	*81*	*43*	*38*	*4*	*5*	*39*	*33*	4	..	*22*	*25*
411	Rawan Kund	1,265.00	65	74	350	175	175	10	5	153	161	26	..	117	116
	Khalhe Tola		*57*	*65*	*299*	*152*	*147*	*10*	*5*	*130*	*133*	*25*	..	*98*	*96*
	Tikra Tola		*8*	*9*	*51*	*23*	*28*	..	..	*23*	*28*	*1*	..	*19*	*20*
412	Kohani Mya Karondi Ryt.	1,617.00	51	63	354	151	203	3	1	133	190	33	..	81	33
	Mukaddam Tola		*23*	*28*	*163*	*63*	*100*	..	..	*60*	*97*	*17*	..	*33*	*15*
	Diwar Tola		*28*	*35*	*191*	*88*	*103*	*3*	*1*	*73*	*93*	*16*	..	*48*	*18*
413	Deori Kalan (Kohani)	1,294.00	84	106	483	231	252	16	23	171	199	88	10	130	24
414	Kohani Mya Karondi Mal.	1,150.00	53	53	289	139	150	2	4	117	130	36	4	75	8
	Mukaddam Tola		*24*	*24*	*126*	*63*	*63*	..	..	*57*	*56*	*12*	..	*31*	*5*
	Devisingh Tola		*29*	*29*	*163*	*76*	*87*	*2*	*4*	*60*	*74*	*74*	*4*	*44*	*3*
415	Gajbahar	1,334.00	43	48	282	141	141	79	84	47	42	34	2	68	70
416	Kehjara	2,063.00	84	103	514	250	264	65	63	140	148	55	1	138	123
	Khakri Tola		*67*	*82*	*408*	*194*	*214*	*47*	*48*	*105*	*116*	*44*	..	*109*	*100*
	Tikra Tola		*17*	*21*	*106*	*56*	*50*	*18*	*15*	*35*	*32*	*11*	*1*	*29*	*23*
417	Salhenghori Ryt. (Kaudiya)	850.00	32	32	206	103	103	..	..	90	88	4	..	59	49
418	Dadargaon Ryt.	2,348.00	77	78	427	217	210	21	17	190	186	34	..	137	124
	Dadargaon		*45*	*46*	*256*	*134*	*122*	..	*1*	*130*	*117*	*21*	..	*86*	*74*
	Naya Tola		*32*	*32*	*171*	*83*	*88*	*21*	*16*	*60*	*69*	*13*	..	*51*	*50*
419	Matka Ryt.	700.00	72	74	389	192	197	8	9	174	175	85	92	108	38
	Bhatka		*45*	*46*	*225*	*119*	*106*	*8*	*9*	*106*	*89*	*49*	*87*	*62*	*20*
	Semhar Tola		*27*	*28*	*164*	*73*	*91*	..	..	*68*	*86*	*36*	*5*	*46*	*18*
420	Sarasdoli Ryt.	984.00	89	89	494	238	256	9	9	185	186	84	21	144	66
	Sarasdoli		*46*	*46*	*284*	*142*	*142*	*9*	*9*	*97*	*80*	*53*	*19*	80	14
	Nadiya Tola		*43*	*43*	*210*	*96*	*114*	..	..	*88*	*106*	*31*	*2*	*64*	*52*
421	Kaudiya	809.00	48	48	262	132	130	..	..	93	96	29	5	80	29
	Kaudiya		*42*	*42*	*231*	*116*	*115*	..	..	*93*	*96*	*27*	*5*	*73*	*26*
	Lukhari Tola		*6*	*6*	*31*	*16*	*15*	..	..	..	..	*2*	..	*7*	*3*
422	Kauwjhir	1,624.00	93	94	523	268	255	..	..	245	214	59	3	134	118
	Kauwjhir		*62*	*63*	*333*	*173*	*160*	..	..	*157*	*128*	*37*	*3*	*88*	*73*
	Kaiwe Tola		*31*	*31*	*190*	*95*	*95*	..	..	*88*	*86*	*22*	..	*46*	*45*
423	Sarwahi Ryt.	820.00	56	56	267	139	128	..	..	126	117	15	..	62	60
	Sar wahi		*31*	*31*	*137*	*70*	*67*	..	..	*67*	*61*	*10*	..	*35*	*34*
	Mamme Tola		*12*	*12*	*68*	*35*	*33*	..	..	*25*	*28*	..	..	*12*	*14*
	Ghosa Tola		*13*	*13*	*62*	*34*	*28*	..	..	*34*	*28*	*5*	..	*15*	*12*
424	Sarwahi Mal.	2,156.00	126	134	672	335	337	6	9	301	302	89	5	175	181
	Sarwahi Mal.		*51*	*54*	*274*	*135*	*139*	*6*	*9*	*118*	*115*	*32*	..	*76*	*71*
	Tiggi Tola		*18*	*20*	*104*	*55*	*49*	..	..	*45*	*41*	*16*	*1*	*25*	*28*
	Malgujari Tola		*13*	*15*	*66*	*37*	*29*	..	..	*37*	*29*	*6*	..	*20*	*22*
	Jaruha Tola		*38*	*39*	*187*	*91*	*96*	..	..	*88*	*94*	*29*	*2*	*44*	*49*
	Sadak Tola		*6*	*6*	*41*	*17*	*24*	..	..	*13*	*23*	*6*	*2*	*10*	*11*

NIWAS TAHSIL

WORKERS																						
I		II		III		IV		V(a)		V(b)		VI		VII		VIII		IX		X Non-Workers		L.C. No.
M	F	M	F	M	F	M	F	M	F	M	F	M	F	M	F	M	F	M	F	M	F	
17	18	19	20	21	22	23	24	25	26	27	28	29	30	31	32	33	34	35	36	37	38	1
93	21	16	17	4	..	..	..	1	..	..	..	..	..	..	..	..	..	5	..	91	193	408
28	*15*	*1*	*9*	*3*	..	..	..	*1*	..	..	..	..	..	..	..	..	..	*1*	..	*42*	*62*	
14	..	*5*	*8*	..	..	..	..	..	..	..	..	..	..	..	..	..	..	*3*	..	*9*	*21*	
23	*3*	*10*	..	*1*	..	..	..	..	..	..	..	..	..	..	..	..	..	*1*	..	*22*	*66*	
28	*3*	..	..	..	..	..	..	..	..	..	..	..	..	..	..	..	..	..	..	*18*	*44*	
62	69	7	12	1	..	..	..	1	..	..	..	..	..	..	..	..	..	1	..	48	49	409
43	*40*	*6*	*10*	*1*	..	..	..	*1*	..	..	..	..	..	..	..	..	..	*1*	..	*32*	*32*	
6	*11*	*1*	*2*	..	..	..	..	..	..	..	..	..	..	..	..	..	..	..	..	*6*	*6*	
7	*9*	..	..	..	..	..	..	..	..	..	..	..	..	..	..	..	..	..	..	*8*	*5*	
6	*9*	..	..	..	..	..	..	..	..	..	..	..	..	..	..	..	..	..	..	*2*	*6*	
59	58	4	9	2	..	..	..	..	..	..	..	..	..	..	..	..	..	..	..	45	47	410
37	*35*	*4*	*7*	*2*	..	..	..	..	..	..	..	..	..	..	..	..	..	..	..	*24*	*34*	
22	*23*	..	*2*	..	..	..	..	..	..	..	..	..	..	..	..	..	..	..	..	*21*	*13*	
101	102	8	13	1	..	..	..	4	1	..	..	..	..	..	..	..	..	3	..	58	59	411
85	*85*	*5*	*10*	*1*	..	..	..	*4*	*1*	..	..	..	..	..	..	..	..	*3*	..	*54*	*51*	
16	*17*	*3*	*3*	..	..	..	..	..	..	..	..	..	..	..	..	..	..	..	..	*4*	*8*	
73	3	6	30	..	..	..	..	2	..	..	..	..	..	..	..	..	..	..	..	70	170	412
31	..	*2*	*15*	..	..	..	..	..	..	..	..	..	..	..	..	..	..	..	..	*30*	*85*	
42	*3*	*4*	*15*	..	..	..	..	*2*	..	..	..	..	..	..	..	..	..	..	..	*40*	*85*	
86	8	10	15	..	..	..	..	12	..	..	..	..	..	10	..	..	..	12	1	101	228	413
58	..	11	8	..	..	..	..	3	..	..	..	..	..	1	..	..	..	2	..	64	142	414
26	..	*5*	*5*	..	..	..	..	..	..	..	..	..	..	..	..	..	..	..	..	*32*	*58*	
32	..	*6*	*3*	..	..	..	..	*3*	..	..	..	..	..	*1*	..	..	..	*2*	..	*32*	*84*	
46	43	20	27	..	..	..	..	..	..	..	..	..	..	..	..	..	..	*2*	..	73	71	415
85	58	48	65	..	..	..	..	3	..	..	..	..	..	..	..	..	..	2	..	112	141	416
71	*49*	*36*	*51*	..	..	..	..	..	..	..	..	..	..	..	..	..	..	*2*	..	*85*	*114*	
14	*9*	*12*	*14*	..	..	..	..	*3*	..	..	..	..	..	..	..	..	..	..	..	*27*	*27*	
53	43	5	6	1	..	..	..	..	..	..	..	..	..	..	..	..	..	..	..	44	54	417
126	117	8	7	2	..	..	..	..	..	..	..	..	..	..	..	..	..	1	..	80	86	418
80	*69*	*5*	*5*	*1*	..	..	..	..	..	..	..	..	..	..	..	..	..	..	..	*48*	*48*	
46	*48*	*3*	*2*	*1*	..	..	..	..	..	..	..	..	..	..	..	..	..	*1*	..	*32*	*38*	
91	36	10	2	..	..	..	..	5	..	..	..	..	..	..	..	1	..	1	..	84	159	419
55	*19*	*4*	*1*	..	..	..	..	*3*	..	..	..	..	..	..	..	..	..	..	..	*57*	*86*	
36	*17*	*6*	*1*	..	..	..	..	*2*	..	..	..	..	..	..	..	*1*	..	*1*	..	*27*	*73*	
84	2	40	64	17	..	..	..	..	..	..	..	..	..	..	..	..	..	*3*	..	94	190	420
50	..	*15*	*14*	*12*	..	..	..	..	..	..	..	..	..	..	..	..	..	*3*	..	*62*	*128*	
34	*2*	*25*	*50*	*5*	..	..	..	..	..	..	..	..	..	..	..	..	..	..	..	*32*	*62*	
63	20	14	9	..	..	..	..	1	..	..	..	..	..	..	..	..	..	2	..	52	101	421
58	*18*	*12*	*8*	..	..	..	..	*1*	..	..	..	..	..	..	..	..	..	2	..	*43*	*89*	
5	*2*	*2*	*1*	..	..	..	..	..	..	..	..	..	..	..	..	..	..	..	..	*9*	*12*	
113	103	15	15	1	..	..	..	2	..	..	..	..	..	1	..	..	..	2	..	134	137	422
71	*64*	*11*	*9*	*1*	..	..	..	*2*	..	..	..	..	..	*1*	..	..	..	*2*	..	*85*	*87*	
42	*39*	*4*	*6*	..	..	..	..	..	..	..	..	..	..	..	..	..	..	..	..	*49*	*50*	
54	55	8	5	..	..	..	..	..	..	..	..	..	..	..	..	..	..	..	..	77	68	423
31	*32*	*4*	*2*	..	..	..	..	..	..	..	..	..	..	..	..	..	..	..	..	*35*	*33*	
9	*11*	*3*	*3*	..	..	..	..	..	..	..	..	..	..	..	..	..	..	..	..	*23*	*19*	
14	*12*	*1*	..	..	..	..	..	..	..	..	..	..	..	..	..	..	..	..	..	*19*	*16*	
145	161	17	15	..	..	..	..	6	5	..	..	..	..	..	..	..	..	7	..	160	156	424
70	*66*	*3*	*3*	..	..	..	..	*2*	*2*	..	..	..	..	..	..	..	..	*1*	..	*59*	*68*	
19	*23*	*3*	*3*	..	..	..	..	*2*	*2*	..	..	..	..	..	..	..	..	*1*	..	*30*	*21*	
13	*17*	*5*	*4*	..	..	..	..	*2*	*1*	..	..	..	..	..	..	..	..	..	..	*17*	*7*	
36	*44*	*5*	*5*	..	..	..	..	..	..	..	..	..	..	..	..	..	..	*3*	..	*47*	*47*	
7	*11*	*1*	..	..	..	..	..	..	..	..	..	..	..	..	..	..	..	*2*	..	*7*	*13*	

PRIMARY CENSUS ABSTRACT

L.C. No.	Name of Village/ Town/Ward/ Urban Block	Area of village in Acres and of Town/ Ward in Km²	Occupied residential houses	No. of Households	Total Population (including institutioual and houseless population)			Scheduled Castes		Scheduled Tribes		Literate and educated persons		(I-IX) Total Workers	
					P	M	F	M	F	M	F	M	F	M	F
1	2	3	4	5	6	7	8	9	10	11	12	13	14	15	16
425	Badhaigarh Ryt.	639.00	26	28	163	80	83	..	..	48	50	22	2	37	23
	Badhaigarh Ryt.		*19*	*21*	*137*	*69*	*68*	..	..	*37*	*35*	*22*	*2*	*29*	*17*
	Tikra Tola		*7*	*7*	*26*	*11*	*15*	..	..	*11*	*15*	..	..	*8*	*6*
426	Badhaigarh Mal. (Mahuwa tola)	350.00	29	32	144	77	67	..	..	61	47	9	1	42	25
427	Dhangaon (Dhandha)	792.00	67	70	303	145	158	..	..	130	140	25	..	77	82
	Dhangaon		*44*	*47*	*185*	*91*	*94*	..	..	*80*	*80*	*15*	..	*52*	*53*
	Ratiya Tola		*19*	*19*	*96*	*44*	*52*	..	..	*44*	*52*	*7*	..	*20*	*25*
	Mahuwa Tola		*4*	*4*	*22*	*10*	*12*	..	..	*6*	*8*	*3*	..	*5*	*4*
428	Kauwajhir Ryt.	1,019.00	9	11	57	30	27	..	..	30	27	9	..	12	..
429	Bhamha Mal.	1,216.00	58	86	403	196	207	37	44	97	115	45	1	119	22
	Bhamha		*30*	*44*	*182*	*86*	*96*	*32*	*40*	*46*	*50*	*19*	..	*61*	*17*
	Panda Tola		*3*	*6*	*31*	*15*	*16*	*2*	*2*	*10*	*12*	*6*	..	*8*	..
	Kapa Tola		*9*	*14*	*71*	*31*	*40*	..	..	*29*	*38*	*1*	..	*17*	*2*
	Mahua Tola		*16*	*22*	*119*	*64*	*55*	*3*	*2*	*12*	*15*	*19*	*1*	*33*	*3*
430	Pipariya Mal. (Bhamha)	1,476.00	65	85	420	206	214	6	6	194	200	44	..	115	21
	Pipariya		*22*	*32*	*149*	*75*	*74*	*6*	*6*	*67*	*63*	*27*	..	*40*	*12*
	Piparha Tola		*30*	*35*	*152*	*70*	*82*	..	..	*67*	*79*	*3*	..	*46*	*7*
	Umarha Tola		*13*	*18*	*119*	*61*	*58*	..	..	*60*	*58*	*14*	..	*29*	*2*
431	Dauna Kheda Ryt.	1,004.00	46	55	282	144	138	..	..	136	130	21	..	75	8
	Dauna Kheda		*25*	*29*	*154*	*77*	*77*	..	..	*75*	*71*	*11*	..	*43*	*2*
	Mulwa Tola		*21*	*26*	*128*	*67*	*61*	..	..	*61*	*59*	*10*	..	*32*	*6*
432	Barga Ryt.	1,644.00	63	73	388	192	196	..	..	149	186	42	2	108	23
	Barga		*52*	*61*	*323*	*159*	*164*	..	..	*117*	*155*	*39*	*2*	*91*	*21*
	Khulka Tola		*4*	*4*	*23*	*9*	*14*	..	..	*9*	*14*	..	..	*5*	*1*
	Khairha Tola		*7*	*8*	*42*	*24*	*18*	..	..	*23*	*17*	*3*	..	*12*	*1*
433	Bastara Mal. (Barga)	1,272.00	69	103	529	251	278	2	7	180	174	88	15	150	15
	Bastara		*38*	*57*	*297*	*139*	*158*	*2*	*7*	*77*	*68*	*63*	*14*	*88*	*11*
	Chunari Tola		*31*	*46*	*232*	*112*	*120*	..	..	*103*	*106*	*25*	*1*	*62*	*4*
434	Bastara Ryt. (Khairbhagdu)	1,646.00	31	43	254	118	136	3	4	106	117	27	1	66	73
	Bastara Ryt.		*20*	*25*	*156*	*77*	*79*	..	..	*73*	*70*	*20*	*1*	*42*	*50*
	Chahiya Tola		*11*	*18*	*98*	*41*	*57*	*3*	*4*	*33*	*47*	*7*	..	*24*	*23*
435	Khairbhagdu	687.00	41	51	296	140	156	..	..	102	109	46	5	71	77
	Khairbhagdu		*20*	*29*	*156*	*77*	*79*	..	..	*69*	*68*	*25*	*3*	*40*	*40*
	Panda Tola		*21*	*22*	*140*	*63*	*77*	..	..	*33*	*41*	*21*	*2*	*31*	*37*
436	Dukari Mal.	698.00	54	73	368	179	189	110	104	53	67	25	..	125	148
437	Dhangaon (Dukari)	1,028.00	35	41	227	112	115	3	2	78	79	14	..	75	63
	Dhangaon Mal.		*23*	*29*	*142*	*71*	*71*	..	..	*53*	*51*	*6*	..	*50*	*39*
	Mukaddam Tola		*12*	*12*	*85*	*41*	*44*	*3*	*2*	*25*	*28*	*8*	..	*25*	*24*
438	Sakti Bhagdu Ryt.	403.00	10	15	75	38	37	..	..	38	37	7	..	27	30
439	Sakti Bhagdu Mal.	693.00	41	55	290	143	147	3	2	121	129	26	1	80	79
	Sakti Bhagdu Mal.		*29*	*43*	*214*	*113*	*101*	*3*	*2*	*91*	*83*	*23*	*1*	*60*	*58*
	Rariya Tola		*12*	*12*	*76*	*30*	*46*	..	..	*30*	*46*	*3*	..	*20*	*21*
440	Samanpura Mal.	610.00	18	21	122	62	60	62	60	..	..	13	..	45	38
441	Deori Khurd	1,280,00	91	91	468	241	227	8	8	151	145	65	3	133	17
	Deori Khurd		*39*	*39*	*191*	*99*	*92*	..	..	*54*	*48*	*31*	*1*	*55*	*3*
	Kup Tola		*52*	*52*	*277*	*142*	*135*	*8*	*8*	*97*	*97*	*34*	*2*	*78*	*14*
442	Bhimdongri	955.00	48	48	234	113	121	15	11	92	103	49	2	65	20
	Bhimdongri		*32*	*32*	*150*	*71*	*79*	..	..	*71*	*79*	*38*	*2*	*43*	*14*
	Khalhe Tola		*16*	*16*	*84*	*42*	*42*	*15*	*11*	*21*	*24*	*11*	..	*22*	*6*

WORKERS																						
I		II		III		IV		V(a)		V(b)		VI		VII		VIII		IX		X Non-Workers		L.C. No.
M	F	M	F	M	F	M	F	M	F	M	F	M	F	M	F	M	F	M	F	M	F	
17	18	19	20	21	22	23	24	25	26	27	28	29	30	31	32	33	34	35	36	37	38	1
30	18	6	5	..	..	..	..	..	..	..	..	..	..	..	..	..	..	1	..	43	60	425
23	*14*	*5*	*3*	..	..	..	..	..	..	..	..	..	..	..	..	..	..	*1*	..	*40*	*51*	
7	*4*	*1*	*2*	..	..	..	..	..	..	..	..	..	..	..	..	..	..	..	..	*3*	*9*	
26	11	14	14	..	..	..	..	..	..	..	..	..	..	1	..	..	..	1	..	35	42	426
64	66	6	14	..	..	..	..	6	2	..	..	..	..	..	..	..	..	1	..	68	76	427
40	*40*	*6*	*12*	..	..	..	..	*5*	*1*	..	..	..	..	..	..	..	..	*1*	..	*39*	*41*	
20	*23*	..	*2*	..	..	..	..	..	..	..	..	..	..	..	..	..	..	..	..	*24*	*27*	
4	*3*	..	..	..	..	..	..	*1*	*1*	..	..	..	..	..	..	..	..	..	..	*5*	*8*	
12	..	..	..	..	..	..	..	..	..	..	..	..	..	..	..	..	..	..	..	18	27	428
88	5	7	3	..	..	..	..	24	14	..	..	..	..	..	..	..	..	..	..	77	185	429
35	*2*	*3*	*1*	..	..	..	..	*23*	*14*	..	..	..	..	..	..	..	..	..	..	*25*	*79*	
6	..	*1*	..	..	..	..	..	*1*	..	..	..	..	..	..	..	..	..	..	..	*7*	*16*	
17	*2*	..	..	..	..	..	..	..	..	..	..	..	..	..	..	..	..	..	..	*14*	*38*	
30	*1*	*3*	*2*	..	..	..	..	..	..	..	..	..	..	..	..	..	..	..	..	*31*	*52*	
97	5	15	16	1	..	..	..	1	..	..	..	..	..	..	..	..	..	1	..	91	193	430
29	*1*	*8*	*11*	*1*	..	..	..	*1*	..	..	..	..	..	..	..	..	..	*1*	..	*35*	*62*	
39	*2*	*7*	*5*	..	..	..	..	..	..	..	..	..	..	..	..	..	..	..	..	*24*	*75*	
29	*2*	..	..	..	..	..	..	..	..	..	..	..	..	..	..	..	..	..	..	*32*	*56*	
71	..	4	8	..	..	..	..	..	..	..	..	..	..	..	..	..	..	..	..	69	130	431
43	..	..	*2*	..	..	..	..	..	..	..	..	..	..	..	..	..	..	..	..	*34*	*75*	
28	..	*4*	*6*	..	..	..	..	..	..	..	..	..	..	..	..	..	..	..	..	*35*	*55*	
84	3	9	20	7	..	..	..	3	..	..	..	..	..	1	..	..	..	4	..	84	173	432
70	*3*	*7*	*18*	*7*	..	..	..	*3*	..	..	..	..	..	*1*	..	..	..	*3*	..	*68*	*143*	
4	..	*1*	*1*	..	..	..	..	..	..	..	..	..	..	..	..	..	..	..	..	*4*	*13*	
10	..	*1*	*1*	..	..	..	..	..	..	..	..	..	..	..	..	..	..	*1*	..	*12*	*17*	
128	6	13	9	3	..	..	..	4	..	..	..	..	..	..	..	..	..	2	..	101	263	433
70	*5*	*11*	*6*	*1*	..	..	..	*4*	..	..	..	..	..	..	..	..	..	*2*	..	*51*	*147*	
58	*1*	*2*	*3*	*2*	..	..	..	..	..	..	..	..	..	..	..	..	..	..	..	*50*	*116*	
59	68	5	5	..	..	..	..	2	..	..	..	..	..	..	..	..	..	..	..	52	63	434
40	*49*	*2*	*1*	..	..	..	..	..	..	..	..	..	..	..	..	..	..	..	..	*35*	*29*	
19	*19*	*3*	*4*	..	..	..	..	*2*	..	..	..	..	..	..	..	..	..	..	..	*17*	*34*	
68	70	*1*	7	1	..	..	..	1	..	..	..	..	..	..	..	..	..	..	..	69	79	435
40	*36*	..	*4*	..	..	..	..	..	..	..	..	..	..	..	..	..	..	..	..	*37*	*39*	
28	*34*	*1*	*3*	*1*	..	..	..	*1*	..	..	..	..	..	..	..	..	..	..	..	*32*	*40*	
92	106	33	42	..	..	..	..	..	..	..	..	..	..	..	..	..	..	..	..	54	41	436
60	55	6	7	5	..	..	..	4	1	..	..	..	..	..	..	..	..	..	..	37	52	437
38	*36*	*3*	*2*	*5*	..	..	..	*4*	*1*	..	..	..	..	..	..	..	..	..	..	*21*	*32*	
22	*19*	*3*	*5*	..	..	..	..	..	..	..	..	..	..	..	..	..	..	..	..	*16*	*20*	
25	27	2	3	..	..	..	..	..	..	..	..	..	..	..	..	..	..	..	..	11	7	438
64	66	11	13	3	..	..	..	1	..	..	..	..	..	..	..	..	..	1	..	63	68	439
50	*49*	*5*	*9*	3	..	..	..	1	..	..	..	..	..	..	..	..	..	*1*	..	*53*	*43*	
14	*17*	*6*	*4*	..	..	..	..	..	..	..	..	..	..	..	..	..	..	..	..	*10*	*25*	
45	38	..	..	..	..	..	..	..	..	..	..	..	..	..	..	..	..	..	..	17	22	440
95	1	12	16	4	..	..	..	22	..	..	..	..	..	..	..	..	..	..	..	108	210	441
29	*1*	*4*	*2*	*3*	..	..	..	*19*	..	..	..	..	..	..	..	..	..	..	..	*44*	*89*	
66	..	*8*	*14*	*1*	..	..	..	*3*	..	..	..	..	..	..	..	..	..	..	..	*64*	*121*	
62	14	..	6	3	..	..	..	..	..	..	..	..	..	..	..	..	..	..	..	48	101	442
43	*14*	..	..	..	..	..	..	..	..	..	..	..	..	..	..	..	..	..	..	*28*	*65*	
19	..	..	*6*	*3*	..	..	..	..	..	..	..	..	..	..	..	..	..	..	..	*20*	*36*	

PRIMARY CENSUS ABSTRACT

L.C. No.	Name of Village/ Town/Ward/ Urban Block	Area of village in Acres and of Town/ Ward in Km²	Occupiad residential houses	No. of Households	Total Population (including institutional and houseless population)			Scheduled Castes		Scheduled Tribes		Literate and educated persons		(I-IX) Total Workers	
					P	M	F	M	F	M	F	M	F	M	F
1	2	3	4	5	6	7	8	9	10	11	12	13	14	15	16
443	Bhimpar	1,347.00	130	131	613	293	320	76	74	194	218	98	18	163	41
	Bhimpar		*95*	*95*	*451*	*212*	*239*	*40*	*33*	*150*	*180*	*72*	*15*	*119*	*28*
	Khalhe Tola		*25*	*25*	*112*	*55*	*57*	*30*	*31*	*24*	*24*	*21*	*3*	*31*	*9*
	Saraiya Tola		*10*	*11*	*50*	*26*	*24*	*6*	*10*	*20*	*14*	*5*	..	*13*	*4*
444	Chandauli	647.00	..	..	..	Uninhabited		..	..	..	..	..	..	..	..
445	Marwani (Padariya)	1,054.00	161	162	699	359	340	252	236	15	10	149	14	201	135
446	Padariya Ryt. (Niwsi)	229.00	..	..	..	Uninhabited		..	..	..	..	..	..	..	..
447	Padariya Khurd	613.00	96	96	437	220	217	12	6	187	188	43	..	126	38
448	Sarai Mal.	1,232.00	91	91	429	221	208	174	171	34	21	26	1	132	8
	Sarai Tola		*57*	*57*	*276*	*142*	*134*	*113*	*107*	*18*	*12*	*19*	*1*	*87*	*5*
	Bada Tola		*20*	*20*	*91*	*46*	*45*	*28*	*35*	*16*	*9*	*4*	..	*30*	*2*
	Khirwa Tola		*14*	*14*	*62*	*33*	*29*	*37*	*29*	..	..	*3*	..	*15*	*1*
449	Chargaon (Chandpura)	764.00	63	63	353	171	182	11	12	133	143	12	8	61	43
	Simarha Tola		..	..	..	Uninhabited		..	..	..	..	..	..	..	..
	Mui Manha Tola		*15*	*15*	*90*	*43*	*47*	*2*	*2*	*41*	*45*	*5*	..	*28*	*2*
	Nadiya Tola		*21*	*21*	*118*	*61*	*57*	*8*	*10*	*39*	*31*	..	*8*	*2*	*35*
	Pipar Tola		*11*	*11*	*45*	*24*	*21*	..	..	*11*	*10*	*4*	..	*13*	..
	Bada Tola		*16*	*16*	*100*	*43*	*57*	*1*	..	*42*	*57*	*3*	..	*18*	*6*
450	Chandpura	425.00	25	28	161	83	78	..	..	82	77	24	1	43	35
451	Pipariya (Kasturi)	910.00	52	52	296	156	140	5	6	135	121	48	6	80	43
	Saraiya Tola		*6*	*6*	*42*	*24*	*18*	..	..	*19*	*13*	*7*	*1*	*14*	*7*
	Mahua Tola		*13*	*13*	*76*	*36*	*40*	*5*	*6*	*31*	*34*	*14*	*2*	*20*	*11*
	Tikari Tola		*8*	*8*	*40*	*23*	*17*	..	..	*18*	*13*	*10*	*1*	*12*	*4*
	Bada Tola		*25*	*25*	*138*	*73*	*65*	..	..	*67*	*61*	*17*	*2*	*34*	*21*
452	Sangwa Mal.	846.00	40	52	268	142	126	..	..	106	97	4	..	70	42
	Kher Tola		*17*	*20*	*103*	*55*	*48*	..	..	*52*	*45*	..	..	*26*	*16*
	Member Tola		*19*	*25*	*137*	*71*	*66*	..	..	*53*	*50*	*2*	..	*37*	*20*
	Mukaddam Tola		*4*	*7*	*28*	*16*	*12*	..	..	*1*	*2*	*2*	..	*7*	*6*
453	Kasturi	1,231.00	52	52	261	131	130	..	..	121	123	41	3	80	15
	Chahiya Tola		*21*	*21*	*93*	*49*	*44*	..	..	*44*	*40*	*14*	*1*	*30*	*4*
	Mahuwa Tola		*8*	*8*	*45*	*18*	*27*	..	..	*18*	*27*	*9*	..	*13*	*6*
	Bada Tola		*23*	*23*	*123*	*64*	*59*	..	..	*59*	*56*	*18*	*2*	*37*	*5*
454	Bharautha Ryt.	323.00	..	..	..	Uninhabited		..	..	..	..	..	..	..	..
455	Bharauthi	886.00	69	72	372	179	193	1	2	144	148	50	..	108	12
456	Bharauthi Ryt.	105.00	..	..	..	Uninhabited		..	..	..	..	..	..	..	..
457	Barbaspur (Manikpur)	589.00	28	28	166	81	85	13	14	57	64	15	1	51	3
458	Manikpur (Bhamha)	1,266.00	145	149	685	351	334	99	103	23	24	157	26	190	9
459	Gangpura	365.00	23	25	157	93	64	93	64	..	..	26	..	44	5
460	Ama Khoh	903.00	19	25	125	67	58	..	..	65	56	16	..	36	1
461	Kapa Mal. (Deogaon)	1,173.00	25	26	142	76	66	..	..	71	65	5	..	46	13
462	Deogaon Mal. (Lalpur)	2,221.00	104	112	560	281	279	13	9	238	237	56	3	173	81
	Bhilaudi Tola		*47*	*49*	*272*	*135*	*137*	*11*	*6*	*120*	*125*	*37*	*1*	*82*	*32*
	Deogaon		*57*	*63*	*288*	*146*	*142*	*2*	*3*	*118*	*112*	*19*	*2*	*91*	*49*
463	Deogaon Ryt. (Ghusiya)	680.00	31	34	164	81	83	..	..	76	76	13	..	47	33
464	Lalpur (Raipura)	1,370.00	83	86	513	264	249	233	245	25	9	45	2	143	15
	Dadra Tola		*25*	*27*	*135*	*69*	*66*	*56*	*61*	*12*	*5*	*11*	*1*	*36*	*4*
	Lalpur		*58*	*59*	*378*	*195*	*183*	*177*	*184*	*13*	*4*	*34*	*1*	*107*	*11*
465	Payli Ghughari Ryt.	460.00	..	..	..	Uninhabited		..	..	..	..	..	..	..	..
466	Payli Ghughari Mal.	1,778.00	78	108	636	310	326	4	2	284	295	19	1	186	39
	Payli Ghughari		*59*	*84*	*525*	*259*	*266*	*1*	..	*239*	*244*	*7*	*1*	*155*	*32*
	Tikra Tola		*19*	*24*	*111*	*51*	*60*	*3*	*2*	*45*	*51*	*12*	..	*31*	*7*

NIWAS TAHSIL

WORKERS																					
I		II		III		IV		V(a)		V(b)		VI		VII		VIII		IX		X Non-Workers		L.C. No.
M	F	M	F	M	F	M	F	M	F	M	F	M	F	M	F	M	F	M	F	M	F	
17	18	19	20	21	22	23	24	25	26	27	28	29	30	31	32	33	34	35	36	37	38	1
127	4	31	37	..	..	..	..	4	..	..	..	..	..	..	..	..	..	1	..	130	279	443
99	*..*	*19*	*28*	..	..	..	..	..	..	..	..	..	..	..	..	..	..	*1*	..	*93*	*211*	
18	..	*9*	*9*	..	..	..	..	*4*	..	..	..	..	..	..	..	..	..	..	..	*24*	*48*	
10	*4*	*3*	..	..	..	..	..	..	..	..	..	..	..	..	..	..	..	..	..	*13*	*20*	
..	..	..	..	..	..	..	..	..	..	Uninhabited		..	..	..	..	..	..	..	..	..	..	444
141	74	49	61	..	..	..	..	..	..	9	..	..	..	..	..	..	..	2	..	158	205	445
..	..	..	..	..	..	..	..	..	..	Uninhabited		..	..	..	..	..	..	..	..	..	..	446
116	10	3	27	1	..	..	..	4	..	..	..	..	..	..	..	..	..	2	1	94	179	447
104	5	23	3	2	..	..	..	1	..	2	..	..	..	..	..	..	..	..	..	89	200	448
66	*3*	*18*	*2*	*2*	..	..	..	..	..	*1*	..	..	..	..	..	..	..	..	..	*55*	*129*	
28	*2*	..	..	..	..	..	..	1	..	*1*	..	..	..	..	..	..	..	..	..	*16*	*43*	
10	..	*5*	*1*	..	..	..	..	..	..	..	..	..	..	..	..	..	..	..	..	*18*	*28*	
48	30	8	11	4	..	..	..	1	..	..	..	..	..	..	..	..	..	..	2	110	139	449
..	..	..	..	..	..	..	..	..	..	Uninhabited		..	..	..	..	..	..	..	..	..	..	
24	*1*	*2*	*1*	*1*	..	..	..	*1*	..	..	..	..	..	..	..	..	..	..	..	*15*	*45*	
..	*26*	*2*	*7*	..	..	..	..	..	..	..	..	..	..	..	..	..	..	..	*2*	*59*	*22*	
11	..	..	..	*2*	..	..	..	..	..	..	..	..	..	..	..	..	..	..	..	*11*	*21*	
13	*3*	*4*	*3*	*1*	..	..	..	..	..	..	..	..	..	..	..	..	..	..	..	*25*	*51*	
36	26	4	6	1	1	..	..	1	2	1	..	..	..	..	..	..	..	..	..	40	43	450
56	13	17	30	..	..	..	..	2	..	..	..	..	..	..	..	..	..	5	..	76	97	451
10	*2*	*3*	*5*	.	..	..	..	..	..	..	..	..	..	..	..	..	..	*1*	..	*10*	*11*	
13	*5*	*2*	*6*	..	..	..	..	*2*	..	..	..	..	..	..	..	..	..	*3*	..	*16*	*29*	
9	..	*3*	*4*	..	..	..	..	..	..	..	..	..	..	..	..	.	..	..	..	*11*	*13*	
24	*6*	*9*	*15*	..	..	..	..	..	..	..	..	..	..	..	..	..	..	*1*	..	*39*	*44*	
53	37	6	5	9	..	..	..	1	..	..	..	..	..	..	..	..	..	1	..	72	84	452
23	*14*	*3*	*2*	..	..	..	..	..	..	..	..	..	..	..	..	..	..	..	..	*29*	*32*	
25	*18*	*2*	*2*	*9*	..	..	..	*1*	..	..	..	..	..	..	..	..	..	..	..	*34*	*46*	
5	*5*	*1*	*1*	..	..	..	..	..	..	..	..	..	..	..	..	..	..	*1*	..	*9*	*6*	
66	6	12	9	..	..	..	..	1	..	..	..	..	..	..	..	..	..	1	..	51	115	453
25	*1*	*4*	*3*	..	..	..	..	*1*	..	..	..	..	..	..	..	..	..	..	..	*19*	*40*	
10	*4*	*2*	*2*	..	..	..	..	..	..	..	..	..	..	..	..	..	..	*1*	..	*5*	*21*	
31	*1*	*6*	*4*	..	..	..	..	..	..	..	..	..	..	..	..	..	..	..	..	*27*	*54*	
..	..	..	..	..	..	..	..	..	..	Uninhabited		..	..	..	..	..	..	..	..	..	..	454
102	3	4	9	1	..	..	..	..	..	1	..	..	..	..	..	..	..	..	..	71	181	455
..	..	..	..	..	..	..	..	..	..	Uninhabited		..	..	..	..	..	..	..	..	..	..	456
43	1	7	2	1	..	..	..	..	..	..	..	..	..	..	..	..	..	..	..	30	82	457
148	2	28	7	1	..	..	..	1	..	..	..	..	..	1	..	..	..	11	..	161	325	458
41	1	3	4	..	..	..	..	..	..	..	..	..	..	..	..	..	..	..	..	49	59	459
33	..	2	1	1	..	..	..	..	..	..	..	..	..	..	..	..	..	..	..	31	57	460
29	..	13	13	4	..	..	..	..	..	..	..	..	..	..	..	..	..	..	..	30	53	461
128	29	39	52	..	..	..	..	5	..	..	..	..	..	..	..	..	..	1	..	108	198	462
70	*16*	*10*	*16*	..	..	..	..	*2*	..	..	..	..	..	..	..	..	..	..	..	*53*	*105*	
58	*13*	*29*	*36*	..	..	..	..	*3*	..	..	..	..	..	..	..	..	..	*1*	..	*55*	*93*	
30	16	16	17	..	..	..	..	1	..	..	..	..	..	..	..	..	..	..	..	34	50	463
127	..	8	15	4	..	..	..	..	..	..	..	..	..	..	..	..	..	4	..	121	234	464
32	..	*1*	*4*	*1*	..	..	..	..	..	..	..	..	..	..	..	..	..	*2*	..	*33*	*62*	
95	..	*7*	*11*	*3*	..	..	..	..	..	..	..	..	..	..	..	..	..	2	..	*88*	*172*	
..	..	..	..	..	..	..	..	..	..	Uninhabited		..	..	..	..	..	..	..	..	..	..	465
160	1	22	37	..	..	..	..	2	1	..	..	..	..	..	..	..	..	2	..	124	287	466
137	*1*	*17*	*31*	..	..	..	..	*1*	..	..	..	..	..	..	..	..	..	..	..	*104*	*234*	
23	..	*5*	*6*	..	..	..	..	*1*	*1*	..	..	..	..	..	..	..	..	*2*	..	*20*	*53*	

PRIMARY CENSUS ABSTRACT

L.C. No.	Name of Village/ Town/Ward/ Urban Block	Area of village in Acres and of Town/ Ward in Km²	Occupied residential houses	No. of Households	Total Population (including institutional and houseless population)			Scheduled Castes		Scheduled Tribes		Literate and educated persons		(1-IX) Total Workers	
					P	M	F	M	F	M	F	M	F	M	F
1	2	3	4	5	6	7	8	9	10	11	12	13	14	15	16
467	Mohra Kala	1,864.00	90	147	505	257	248	4	1	224	220	6	..	155	155
468	Mahroi Mal.	623.00	..	..	..	Uninhabited		..	..	..	..	..	..	..	..
469	Mahroi Ryt.	125.00	..	..	..	Uninhabited		..	..	..	..	..	..	..	..
470	Paharuwa Ryt.	745.00	..	..	..	Uninhabited		..	..	..	..	..	..	..	..
471	Paharuwa Mal.	719.00	43	48	255	118	137	..	..	109	128	13	..	78	77
472	Saraswahi (Kapa)	1,085.00	58	66	305	148	157	1	..	143	152	15	..	96	103
473	Khursipar Ryt.	792.00	..	..	..	Uninhabited		..	..	..	..	..	..	..	..
474	Khursipar Mal.	1,451.00	63	78	348	182	166	..	..	169	154	4	..	123	87
	Bara Tola		*13*	*15*	*80*	*43*	*37*	..	..	*32*	*25*	*1*	..	*26*	*17*
	Rariya Tola		*4*	*5*	*22*	*10*	*12*	..	..	*10*	*12*	..	..	*7*	*4*
	Khursipar Tola		*46*	*58*	*246*	*129*	*117*	..	..	*127*	*117*	*3*	..	*90*	*66*
475	Domdadar Mal.	962.00	41	47	236	125	111	..	..	123	110	26	..	74	50
476	Dhirwan Kalan	1,880.00	97	97	419	219	200	..	..	206	187	42	2	133	122
	Sadak Tola		*19*	*19*	*71*	*40*	*31*	..	..	*35*	*26*	*7*	*1*	*27*	*17*
	Harra Tola		*22*	*22*	*104*	*60*	*44*	..	..	*60*	*44*	*6*	..	*36*	*28*
	Dhirwan Tola		*16*	*16*	*77*	*37*	*40*	..	..	*37*	*40*	*12*	..	*22*	*24*
	Jamuniya Tola		*25*	*25*	*110*	*54*	*56*	..	..	*46*	*48*	*14*	*1*	*31*	*39*
	Harai Tola		*15*	*15*	*57*	*28*	*29*	..	..	*28*	*29*	*3*	..	*17*	*14*
477	Kachhari Ryt. (Salaiya)	180.00	..	..	..	Uninhabited		..	..	..	..	..	..	..	..
478	Kachhari Mal. (Ghusiya)	891.00	71	71	375	191	184	..	..	166	152	42	2	111	102
	Muhaniya Tola		*16*	*16*	*86*	*46*	*40*	..	..	*39*	*35*	*6*	..	*27*	*23*
	Kachhari Tola		*36*	*36*	*193*	*96*	*97*	..	..	*89*	*90*	*32*	*1*	*58*	*56*
	Ama Tola		*10*	*10*	*59*	*28*	*31*	..	..	*17*	*11*	*3*	*1*	*17*	*14*
	Dadra Tola		*9*	*9*	*37*	*21*	*16*	..	..	*21*	*16*	*1*	..	*9*	*9*
479	Ghusiya Ryt.	1,512.00	64	64	369	181	188	..	..	162	166	22	2	110	97
	Muswa Tola		*19*	*19*	*123*	*61*	*62*	..	..	*61*	*62*	*3*	..	*34*	*30*
	Ghusiya Tola		*45*	*45*	*246*	*120*	*126*	..	..	*101*	*104*	*19*	*2*	*76*	*67*
480	Bhilai Ryt.	192.00	..	..	..	Uninhabited		..	..	..	..	..	..	..	..
481	Bhilai Mal.	1,534.00	102	125	609	320	289	9	6	306	280	20	1	214	179
	Baram Tola		*10*	*10*	*52*	*27*	*25*	*9*	*6*	*18*	*19*	*2*	..	*19*	*20*
	Mahuwa Tola		*71*	*91*	*444*	*233*	*211*	..	..	*230*	*209*	*14*	*1*	*154*	*133*
	Mauhar Tola		*5*	*5*	*19*	*10*	*9*	..	..	*10*	*9*	*2*	..	*6*	*4*
	Dhaurapani Tola		*16*	*19*	*94*	*50*	*44*	..	..	*48*	*43*	*2*	..	*35*	*22*
482	Magar Mya Tagar	2,469.00	104	117	594	292	302	..	..	275	282	54	4	178	167
	Piparha Tola		*18*	*18*	*106*	*53*	*53*	..	..	*53*	*53*	*17*	*1*	*27*	*28*
	Magadhi Tola		*39*	*46*	*201*	*98*	*103*	..	..	*95*	*99*	*9*	*2*	*68*	*60*
	Magar Tola		*47*	*53*	*287*	*141*	*146*	..	..	*127*	*130*	*28*	*1*	*83*	*79*
483	Garhi (F. V.)	..	17	18	132	74	58	..	..	69	54	1	1	42	33
	Dadra Tola		*8*	*8*	*54*	*28*	*26*	..	..	*28*	*24*	*1*	*1*	*15*	*12*
	Patel Tola		*9*	*10*	*78*	*46*	*32*	..	..	*41*	*30*	..	..	*27*	*21*
484	Salaiya (Magar)	1,959.00	86	99	494	250	244	55	47	187	188	27	26	144	137
	Dauri Tola		*11*	*11*	*55*	*25*	*30*	*8*	*6*	*17*	*24*	..	*25*	*17*	*16*
	Luhar Tola		*8*	*8*	*41*	*20*	*21*	..	..	*15*	*18*	*2*	..	*12*	*10*
	Majhuwa Tola		*14*	*19*	*84*	*46*	*38*	..	..	*46*	*38*	*5*	..	*27*	*23*
	Bara Tola		*15*	*19*	*109*	*55*	*54*	*47*	*41*	*5*	*7*	*9*	..	*28*	*28*
	Tikra Tola		*8*	*10*	*59*	*32*	*27*	..	..	*32*	*27*	*7*	*1*	*19*	*14*
	Mauhar Tola		*7*	*8*	*34*	*13*	*21*	..	..	*13*	*21*	..	..	*8*	*12*
	Mauhar Tola		*12*	*13*	*64*	*34*	*30*	..	..	*34*	*30*	*3*	..	*21*	*18*
	Rariya Tola		*4*	*4*	*24*	*8*	*16*	..	..	*8*	*16*	*1*	..	*5*	*11*
	Khurra Tola		*7*	*7*	*24*	*17*	*7*	..	..	*17*	*7*	..	..	*7*	*5*

WORKERS																					
I		II		III		IV		V(a)		V(b)		VI		VII		VIII		IX		X Non-Workers		
M	F	M	F	M	F	M	F	M	F	M	F	M	F	M	F	M	F	M	F	M	F	T.C. No.
17	18	19	20	21	22	23	24	25	26	27	28	29	30	31	32	33	34	35	36	37	38	1
99	2	52	153	..	..	..	..	2	..	..	..	..	..	..	..	..	..	2	..	102	93	467
..	..	..	..	..	..	..	..	..	..	..	Uninhabited	..		..	..	..	..	..	..	..	..	468
..	..	..	..	..	..	..	..	..	..	..	Uninhabited	..		..	..	..	..	..	..	..	..	469
..	..	..	..	..	..	..	..	..	..	..	Uninhabited	..		..	..	..	..	..	..	..	..	470
57	36	18	41	2	..	..	..	..	..	..	..	..	..	..	..	..	..	1	..	40	60	471
52	3	37	100	3	..	..	..	1	..	..	..	..	..	..	..	..	..	3	..	52	54	472
..	..	..	..	..	..	..	..	..	..	..	Uninhabited	..		..	..	..	..	..	..	..	..	473
63	2	57	85	..	..	..	..	3	..	..	..	..	..	..	..	..	..	..	..	59	79	474
9	*1*	*14*	*16*	..	..	..	..	*3*	..	..	..	..	..	..	..	..	..	..	..	*17*	*20*	
4	..	*3*	*4*	..	..	..	..	..	..	..	..	..	..	..	..	..	..	..	..	*3*	*8*	
50	*1*	*40*	*65*	..	..	..	..	..	..	..	..	..	..	..	..	..	..	..	..	*39*	*51*	
39	1	33	49	1	..	..	..	..	..	..	..	..	..	..	..	..	..	1	..	51	61	475
120	110	8	11	..	..	..	..	1	..	..	..	..	..	3	1	..	..	1	..	86	78	476
22	*16*	*2*	*1*	..	..	..	..	..	..	..	..	..	..	*2*	..	..	..	*1*	..	*13*	*14*	
35	*26*	..	*2*	..	..	..	..	*1*	..	..	..	..	..	..	..	..	..	..	..	*24*	*16*	
19	*21*	*3*	*3*	..	..	..	..	..	..	..	..	..	..	..	..	..	..	..	..	*15*	*16*	
28	*35*	*2*	*3*	..	..	..	..	..	..	..	..	..	..	*1*	*1*	..	..	..	..	*23*	*17*	
16	*12*	*1*	*2*	..	..	..	..	..	..	..	..	..	..	..	..	..	..	..	..	*11*	*15*	
..	..	..	..	..	..	..	..	..	..	..	Uninhabited	..		..	..	..	..	..	.	..	..	477
92	100	10	2	5	..	..	..	1	..	..	..	..	..	1	..	..	..	2	..	80	82	478
21	*23*	*4*	..	..	..	..	..	*1*	..	..	..	..	..	*1*	..	..	..	..	..	*19*	*17*	
50	*54*	*4*	*2*	*2*	..	..	..	..	..	..	..	..	..	..	..	..	..	*2*	..	*38*	*41*	
12	*14*	*2*	..	*3*	..	..	..	..	..	..	..	..	..	..	..	..	..	..	..	*11*	*17*	
9	*9*	..	..	..	..	..	..	..	..	..	..	..	..	..	..	..	..	..	..	*12*	*7*	
101	97	2	..	3	..	..	..	1	..	1	..	..	..	..	..	..	..	2	..	71	91	479
34	*30*	..	..	..	..	..	..	..	..	..	..	..	..	..	..	..	..	..	..	*27*	*32*	
67	*67*	*2*	..	*3*	..	..	..	*1*	..	*1*	..	..	..	..	..	..	..	*2*	..	*44*	*59*	
..	..	..	..	..	..	..	..	..	..	..	Uninhabited	..		..	..	..	..	..	..	..	..	480
182	162	14	16	6	1	..	..	10	..	..	..	..	..	..	..	..	..	2	..	106	110	481
12	*16*	..	*4*	..	..	..	..	*7*	..	..	..	..	..	..	..	..	..	..	..	*8*	*5*	
144	*129*	*2*	*4*	*4*	..	..	..	*2*	..	..	..	..	..	..	..	..	..	*2*	..	*79*	*78*	
5	*4*	*1*	..	..	..	..	..	..	..	..	..	..	..	..	..	..	..	..	..	*4*	*5*	
21	*13*	*11*	*8*	*2*	*1*	..	..	*1*	..	..	..	..	..	..	..	..	..	..	..	*15*	*22*	
119	127	46	39	6	1	..	..	4	..	..	..	..	..	..	..	..	..	3	..	114	135	482
15	*20*	*10*	*8*	..	..	..	..	..	..	..	..	..	..	..	..	..	..	*2*	..	*26*	*25*	
49	*49*	*15*	*10*	*2*	*1*	..	..	*2*	..	..	..	..	..	..	..	..	..	..	..	*30*	*43*	
55	*58*	*21*	*21*	*4*	..	..	..	*2*	..	..	..	..	..	..	..	..	..	*1*	..	*58*	*67*	
32	27	8	5	2	1	..	..	..	..	..	..	..	..	..	..	..	..	..	..	32	25	483
10	*10*	*4*	*2*	*1*	..	..	..	..	..	..	..	..	..	..	..	..	..	..	..	*13*	*14*	
22	*17*	*4*	*3*	*1*	*1*	..	..	..	..	..	..	..	..	..	..	..	..	..	..	*19*	*11*	
113	106	28	30	1	..	..	..	1	1	..	..	..	..	..	..	..	..	1	..	106	107	484
13	*11*	*3*	*4*	..	..	..	..	*1*	*1*	..	..	..	..	..	..	..	..	..	..	*8*	*14*	
9	*7*	*3*	*3*	..	..	..	..	..	..	..	..	..	..	..	..	..	..	..	..	*8*	*11*	
24	*21*	*2*	*2*	..	..	..	..	..	..	..	..	..	..	..	..	..	..	*1*	..	*19*	*15*	
22	*21*	*5*	*7*	*1*	..	..	..	..	..	..	..	..	..	..	..	..	..	..	..	*27*	*26*	
17	*13*	*2*	*1*	..	..	..	..	..	..	..	..	..	..	..	..	..	..	..	..	*13*	*13*	
3	*6*	*5*	*6*	..	..	..	..	..	..	..	..	..	..	..	..	..	..	..	..	*5*	*9*	
15	*14*	*6*	*4*	..	..	..	..	..	..	..	..	..	..	..	..	..	..	..	..	*13*	*12*	
4	*8*	*1*	*3*	..	..	..	..	..	..	..	..	..	..	..	..	..	..	..	..	*3*	*5*	
6	*5*	*1*	..	..	..	..	..	..	..	..	..	..	..	..	..	..	..	..	..	*10*	*2*	

PRIMARY CENSUS ABSTRACT

L.C. No.	Name of Village/ Town/Ward/ Urban Block	Area of village in Acres and of Town/ Ward in Km²	Occupied residential houses	No. of Households	Total Population (including institutional and houseless population)			Scheduled Castes		Scheduled Tribes		Literate and educated persons		(I-IX) Total Workers	
					P	M	F	M	F	M	F	M	F	M	F
1	2	3	4	5	6	7	8	9	10	11	12	13	14	15	16
485	Dewajhir Mal. (Salaiya)	1,075.00	38	41	227	109	118	..	..	105	113	7	..	76	74
	Patel Tola		*18*	*20*	*113*	*52*	*61*	..	..	*50*	*57*	*2*	..	*37*	*37*
	Kulooni Tola		*20*	*21*	*114*	*57*	*57*	..	..	*55*	*56*	*5*	..	*39*	*37*
486	Bhatwara	592.00	34	36	185	93	92	..	..	91	92	13	1	58	53
	Patel Tola		*24*	*25*	*129*	*62*	*67*	..	..	*60*	*67*	*10*	*1*	*41*	*39*
	Kakai Tola		*10*	*11*	*56*	*31*	*25*	..	..	*31*	*25*	*3*	..	*17*	*14*
487	Dobhi Mal. (Bhatwara)	804.00	43	45	234	127	107	2	3	110	94	20	..	68	21
	Dobhi Mal.		*17*	*19*	*103*	*55*	*48*	..	..	*55*	*48*	*6*	..	*29*	*11*
	Gitti Tola		*26*	*26*	*131*	*72*	*59*	*2*	*3*	*55*	*46*	*14*	..	*39*	*10*
488	Majhgaon Mal. (Raipura)	958.00	40	45	267	133	134	..	..	118	120	37	7	71	49
	Majhgaon Mal.		*10*	*13*	*89*	*44*	*45*	..	..	*38*	*41*	*10*	*3*	*24*	*20*
	Patpariha Tola		*5*	*6*	*34*	*17*	*17*	..	..	*13*	*13*	*2*	..	*7*	*6*
	Ghughara Tola		*15*	*16*	*91*	*46*	*45*	...	..	*43*	*42*	*19*	*3*	*26*	*20*
	Mahuwa Tola		*10*	*10*	*53*	*26*	*27*	...	..	*24*	*24*	*6*	*1*	*14*	*3*
489	Raipura	1,134.00	80	98	486	256	230	83	75	103	96	84	21	136	25
	Raipura Mal.		*43*	*55*	*257*	*131*	*126*	*43*	*43*	*51*	*48*	*54*	*14*	*76*	*14*
	Amha Tola		*23*	*27*	*157*	*86*	*71*	*29*	*25*	*36*	*29*	*17*	*3*	*37*	*6*
	Manjni Tola		*14*	*16*	*72*	*39*	*33*	*11*	*7*	*16*	*19*	*13*	*4*	*23*	*5*
490	Khitaula Ryt.	149.00	..	..	..	Uninhabited		...	..	..	..	..	..	..	..
491	Khitaula Mal.	264.00	33	43	168	74	94	...	..	33	33	11	4	48	34
	Khitaula Mal.		*17*	*24*	*79*	*35*	*44*	..	..	*27*	*28*	*7*	*4*	*20*	*15*
	Bara Tola		*4*	*6*	*26*	*11*	*15*	...	..	..	..	*1*	..	*9*	*3*
	Khurra Tola		*12*	*13*	*63*	*28*	*35*	..	..	*6*	*5*	*3*	..	*19*	*16*
492	Chaura Mal.	295.00	..	..	..	Uninhabited		..	..	..	..	..	..	..	..
493	Chaura Ryt.	676.00	39	46	268	131	137	2	3	123	129	34	1	75	18
	Chaura Tola		*10*	*11*	*87*	*42*	*45*	..	..	*38*	*41*	*11*	..	*22*	*5*
	Khurra Tola		*16*	*18*	*102*	*53*	*49*	*2*	*3*	*49*	*45*	*10*	..	*26*	*7*
	Banzar Tola		*13*	*17*	*79*	*36*	*43*	..	..	*36*	*43*	*13*	*1*	*27*	*6*
494	Dullopur	504.00	41	41	249	129	120	..	..	124	113	27	..	68	72
	Dullopur		*5*	*5*	*31*	*13*	*18*	..	..	*13*	*18*	*2*	..	*7*	*10*
	Mukaddam Tola		*14*	*14*	*80*	*39*	*41*	..	..	*39*	*41*	*9*	..	*22*	*25*
	Mandir Tola		*13*	*13*	*76*	*41*	*35*	..	..	*36*	*28*	*8*	..	*22*	*20*
	Mahuwa Tola		*9*	*9*	*62*	*36*	*26*	..	..	*36*	*26*	*8*	..	*17*	*17*
495	Pitri Ryt.	116.00	..	..	..	Uninhabited		..	..	..	..	..	..	..	..
496	Pitri Mal.	739.00	58	58	287	147	140	2	3	125	118	14	2	78	54
	Pitri Mal.		*34*	*34*	*163*	*85*	*78*	..	..	*74*	*71*	*4*	..	*46*	*21*
	Sadak Tola		*8*	*8*	*45*	*21*	*24*	*2*	*3*	*14*	*12*	*2*	*2*	*11*	*7*
	Mukaddam Tola		*16*	*16*	*79*	*41*	*38*	..	..	*37*	*35*	*8*	..	*21*	*26*
497	Chandpura Ryt.	152.00	18	18	140	63	77	7	11	40	51	6	1	39	38
	Chandpura Ryt.		*13*	*13*	*108*	*48*	*60*	*7*	*11*	*25*	*34*	*3*	*1*	*30*	*29*
	Lamera Tola		*5*	*5*	*32*	*15*	*17*	..	..	*15*	*17*	*3*	..	*9*	*9*
498	Sichauli Dhangaon Ryt.	1,846.00	94	98	551	258	293	24	16	210	253	74	12	161	66
	Dhangaon Ryt.		*47*	*48*	*283*	*127*	*156*	*8*	*7*	*102*	*133*	*45*	*9*	*83*	*41*
	Miti Tola		*19*	*20*	*120*	*59*	*61*	*7*	*5*	*52*	*56*	*14*	*3*	*37*	*16*
	Sichauli		*28*	*30*	*148*	*72*	*76*	*9*	*4*	*56*	*64*	*15*	..	*41*	*9*
499	Dharegaon Mal.	1,320.00	55	72	383	186	197	..	..	181	194	49	2	108	40
	Mahuwa Tola		*25*	*33*	*171*	*83*	*88*	..	..	*78*	*85*	*14*	..	*44*	*14*
	Dharegaon		*30*	*39*	*212*	*103*	*109*	..	..	*103*	*109*	*35*	*2*	*64*	*26*

NIWAS TAHSIL

WORKERS																						
I		II		III		IV		V(a)		V(b)		VI		VII		VIII		IX		X Non-Workers		L.C. No.
M	F	M	F	M	F	M	F	M	F	M	F	M	F	M	F	M	F	M	F	M	F	
17	18	19	20	21	22	23	24	25	26	27	28	29	30	31	32	33	34	35	36	37	38	1
58	63	16	11	1	..	..	..	1	..	..	..	..	..	..	..	..	..	..	..	33	44	485
26	*30*	*10*	*7*	*1*	..	..	..	..	..	..	..	..	..	..	..	..	..	..	..	*15*	*24*	
32	*33*	*6*	*4*	..	..	..	..	*1*	..	..	..	..	..	..	..	..	..	..	..	*18*	*20*	
42	41	15	12	1	..	..	..	..	..	..	..	..	..	..	..	..	..	..	..	35	39	486
33	*33*	*7*	*6*	*1*	..	..	..	..	..	..	..	..	..	..	..	..	..	..	..	*21*	*28*	
9	*8*	*8*	*6*	..	..	..	..	..	..	..	..	..	..	..	..	..	..	..	..	*14*	*11*	
54	10	12	11	..	..	..	..	1	..	..	..	..	..	..	..	..	..	1	..	59	86	487
25	*8*	*4*	*3*	..	..	..	..	..	..	..	..	..	..	..	..	..	..	..	..	*26*	*37*	
29	*2*	*8*	*8*	..	..	..	..	*1*	..	..	..	..	..	..	..	..	..	*1*	..	*33*	*49*	
62	49	9	..	..	..	..	..	..	..	..	..	..	..	..	..	..	..	..	..	62	85	488
17	*20*	*7*	..	..	..	..	..	..	..	..	..	..	..	..	..	..	..	..	..	*20*	*25*	
6	*6*	*1*	..	..	..	..	..	..	..	..	..	..	..	..	..	..	..	..	..	*10*	*11*	
25	*20*	*1*	..	..	..	..	..	..	..	..	..	..	..	..	..	..	..	..	..	*20*	*25*	
14	*3*	..	..	..	..	..	..	..	..	..	..	..	..	..	..	..	..	..	..	*12*	*24*	
91	15	14	10	1	..	..	..	14	..	..	..	..	..	2	..	1	..	13	..	120	205	489
55	*6*	*9*	*8*	*1*	..	..	..	*1*	..	..	..	..	..	*2*	..	..	..	*8*	..	*55*	*112*	
25	*6*	*1*	..	..	..	..	..	*11*	..	..	..	..	..	..	..	..	..	..	..	*49*	*65*	
11	*3*	*4*	*2*	..	..	..	..	*2*	..	..	..	..	..	..	..	*1*	..	*5*	..	*16*	*28*	
..	..	..	..	..	..	..	..	..	..	Uninhabited		..	..	..	..	..	..	..	..	..	..	490
29	13	18	21	..	..	..	..	1	..	..	..	..	..	..	..	..	..	..	..	26	60	491
15	*7*	*5*	*8*	..	..	..	..	..	..	..	..	..	..	..	..	..	..	..	..	*15*	*29*	
4	..	*4*	*3*	..	..	..	..	*1*	..	..	..	..	..	..	..	..	..	..	..	*2*	*12*	
10	*6*	*9*	*10*	..	..	..	..	..	..	..	..	..	..	..	..	..	..	..	..	*9*	*19*	
..	..	..	..	..	..	..	..	..	..	Uninhabited		..	..	..	..	..	..	..	..	..	..	492
55	4	18	14	1	..	..	..	1	..	..	..	..	..	..	..	..	..	..	..	56	119	493
20	*3*	*2*	*2*	..	..	..	..	..	..	..	..	..	..	..	..	..	..	..	..	*20*	*40*	
18	*1*	*7*	*6*	..	..	..	..	*1*	..	..	..	..	..	..	..	..	..	..	..	*27*	*42*	
17	..	*9*	*6*	*1*	..	..	..	..	..	..	..	..	..	..	..	..	..	..	..	*9*	*37*	
56	54	9	18	2	..	..	..	..	..	..	..	..	..	..	..	..	..	1	..	61	48	494
7	*8*	..	*2*	..	..	..	..	..	..	..	..	..	..	..	..	..	..	..	..	*6*	*8*	
17	*16*	*4*	*9*	..	..	..	..	..	..	..	..	..	..	..	..	..	..	*1*	..	*17*	*16*	
16	*16*	*4*	*4*	*2*	..	..	..	..	..	..	..	..	..	..	..	..	..	..	..	*19*	*15*	
16	*14*	*1*	*3*	..	..	..	..	..	..	..	..	..	..	..	..	..	..	..	..	*19*	*9*	
..	..	..	..	..	..	..	..	..	..	Uninhabited		..	..	..	..	..	..	..	..	..	..	495
56	28	17	26	2	..	..	..	1	..	..	..	..	..	1	..	..	..	1	..	69	86	496
31	*7*	*12*	*14*	*2*	..	..	..	..	..	..	..	..	..	..	..	..	..	*1*	..	*39*	*57*	
7	*4*	*2*	*3*	..	..	..	..	*1*	..	..	..	..	..	*1*	..	..	..	..	..	*10*	*17*	
18	*17*	*3*	*9*	..	..	..	..	..	..	..	..	..	..	..	..	..	..	..	..	*20*	*12*	
26	25	8	13	1	..	..	..	3	..	..	..	..	..	..	..	..	..	1	..	24	39	497
19	*18*	*7*	*11*	*1*	..	..	..	*3*	..	..	..	..	..	..	..	..	..	..	..	*18*	*31*	
7	*7*	*1*	*2*	..	..	..	..	..	..	..	..	..	..	..	..	..	..	*1*	..	*6*	*8*	
107	2	40	64	9	..	..	..	3	..	..	..	..	..	..	..	..	..	2	..	97	227	498
61	*2*	*19*	*39*	*1*	..	..	..	..	..	..	..	..	..	..	..	..	..	2	..	*44*	*115*	
16	..	*15*	*16*	*6*	..	..	..	..	..	..	..	..	..	..	..	..	..	..	..	*22*	*45*	
30	..	*6*	*9*	*2*	..	..	..	*3*	..	..	..	..	..	..	..	..	..	..	..	*31*	*67*	
81	11	24	29	3	..	..	..	..	..	..	..	..	..	..	..	..	..	..	..	78	157	499
35	*6*	*6*	*8*	*3*	..	..	..	..	..	..	..	..	..	..	..	..	..	..	..	*39*	*74*	
46	*5*	*18*	*21*	..	..	..	..	..	..	..	..	..	..	..	..	..	..	..	..	*39*	*83*	

PRIMARY CENSUS ABSTRACT

L.C. No.	Name of Village/ Town/Ward/ Urban Block	Area of village in Acres and of Town/ Ward in Km²	Occupied residential houses	No. of Households	Total Population (including institutional and houseless population)			Scheduled Castes		Scheduled Tribes		Literate and educated persons		(I-IX) Total Workers	
					P	M	F	M	F	M	F	M	F	M	F
1	2	3	4	5	6	7	8	9	10	11	12	13	14	15	16
500	Padaria Kala	773.00	94	119	652	313	339	278	300	..	..	70	15	174	100
501	Baraundi Mal.	1,155.00	77	91	524	278	246	20	8	254	222	77	7	160	42
	Dadra Tola		*2*	*2*	*17*	*10*	*7*	..	..	*10*	*7*	*3*	..	*7*	*2*
	Baraudi Tola		*50*	*62*	*370*	*195*	*175*	*20*	*8*	*171*	*151*	*61*	*6*	*114*	*30*
	Mahra Tola		*25*	*27*	*137*	*73*	*64*	..	..	*73*	*64*	*13*	*1*	*39*	*10*
502	Dhirwan Khurd	767.00	60	67	331	163	168	..	.	160	165	20	..	102	24
503	Barauda Mal.	909.00	50	54	311	159	152	158	151	1	1	45	..	89	51
504	Pondi Mal. (Barauda)	267.00	9	12	82	40	42	..	..	36	36	8	..	25	23
505	Suhgi Mal.	809.00	54	56	328	157	171	..	..	157	171	37	1	84	87
	Suhgi		*41*	*43*	*261*	*127*	*134*	..	..	*127*	*134*	*33*	*1*	*71*	*70*
	Suhagibora Tola		*13*	*13*	*67*	*30*	*37*	..	..	*30*	*37*	*4*	..	*13*	*17*
506	Tikariya (Suhgi)	878.00	89	91	491	240	251	224	235	..	..	54	3	147	146
507	Pipradi Ryt.	782.00	43	50	270	141	129	86	81	46	39	16	2	78	74
	Pipradi Mukaddam Tola		*38*	*43*	*232*	*119*	*113*	*86*	*81*	*24*	*23*	*14*	*2*	*65*	*65*
	Pipradi Jarha Tola		*5*	*7*	*38*	*22*	*16*	..	..	*22*	*16*	*2*	..	*13*	*9*
508	Sangrampur	615.00	55	55	414	197	217	3	4	167	184	39	6	113	86
	Tikra Tala		*37*	*37*	*255*	*120*	*135*	..	..	*93*	*106*	*21*	*3*	*68*	*58*
	Rariya Tola		*18*	*18*	*159*	*77*	*82*	*3*	*4*	*74*	*78*	*18*	*3*	*45*	*28*
509	Sangrampur Ryt.	548.00	17	18	90	43	47	8	10	30	31	6	1	26	23
510	Jeora Ryt.	491.00	61	61	398	193	205	175	186	..	..	57	6	104	99
511	Dhangaon (Ganeshpur)	929.00	35	38	186	89	97	..	..	79	91	10	..	61	68
512	Ganeshpur	759.00	42	46	284	146	138	2	4	117	116	33	6	79	78
513	Amhai Deori Ryt.	953.00	60	60	287	141	146	1	..	136	138	36	7	91	96
	Mahuwa Tola		*3*	*3*	*13*	*4*	*9*	..	..	*4*	*9*	*1*	..	*3*	*6*
	Tikra Tola		*15*	*15*	*88*	*46*	*42*	..	..	*46*	*42*	*13*	*2*	*26*	*29*
	Majhuwa Tola		*29*	*29*	*145*	*69*	*76*	*1*	..	*68*	*72*	*14*	*5*	*45*	*47*
	Khirwa Tola		*13*	*13*	*41*	*22*	*19*	..	..	*18*	*15*	*8*	..	*17*	*14*
514	Jhagarhata (F. V.)	..	20	20	110	63	47	5	2	55	41	8	..	43	37
515	Jhagarhata Dugariya Mal.	1,227.00	75	82	388	191	197	29	29	140	147	67	7	107	115
	Jhagarhata		*47*	*53*	*270*	*140*	*130*	*29*	*29*	*89*	*80*	*62*	*7*	*75*	*71*
	Dungariya		*28*	*29*	*118*	*51*	*67*	..	..	*51*	*67*	*5*	..	*32*	*44*
516	Sunwarsa Mal.	391.00	22	23	135	73	62	..	..	60	50	11	2	43	45
	Bara Tola		*5*	*5*	*38*	*22*	*16*	..	..	*21*	*16*	*5*	*1*	*13*	*10*
	Tikri Tola		*8*	*8*	*57*	*33*	*24*	..	..	*27*	*19*	*5*	*1*	*17*	*21*
	Khalhe Tola		*9*	*10*	*40*	*18*	*22*	..	..	*12*	*15*	*1*	..	*13*	*14*
517	Pondi Mal. (Sunwarsa)	1,005.00	54	55	260	132	128	14	10	96	101	41	8	81	39
	Mukaddam Tola		*38*	*38*	*161*	*84*	*77*	*14*	*10*	*52*	*52*	*26*	*4*	*51*	*22*
	Bara Tola		*16*	*17*	*99*	*48*	*51*	..	..	*44*	*49*	*15*	*4*	*30*	*17*
518	Jaldhara (F. V.)	..	26	26	117	63	54	4	5	55	48	5	..	35	21
519	Umariya Ryt. (Pondi)	525.00	21	24	139	65	74	14	12	48	60	14	12	36	20
520	Karaundi Ryt. (Dhodha)	932.00	28	30	120	63	57	..	..	50	43	4	2	34	13
	Karaundi Tola		*24*	*26*	*101*	*54*	*47*	..	..	*42*	*34*	*4*	*2*	*30*	*11*
	Pipraha Tola		*4*	*4*	*19*	*9*	*10*	..	..	*8*	*9*	..	..	*4*	*2*
521	Dhodha Ryt.	1,237.00	82	83	457	236	221	..	..	180	175	35	3	138	9
	Dhodha		*65*	*65*	*370*	*185*	*185*	..	..	*152*	*154*	*28*	*3*	*115*	*6*
	Pipraha Tola		*5*	*6*	*22*	*12*	*10*	..	..	*10*	*6*	*1*	..	*6*	..
	Ghodha Tola		*12*	*12*	*65*	*39*	*26*	..	..	*18*	*15*	*6*	..	*17*	*3*
522	Bilgarha	860.00	27	27	132	63	69	..	..	51	56	18	4	40	..
	Gaundi Tola		*9*	*9*	*57*	*29*	*28*	..	...	*24*	*26*	*11*	*2*	*18*	..
	Bakhari Tola		*18*	*18*	*75*	*34*	*41*	..	..	*27*	*30*	*7*	*2*	*22*	..

NIWAS TAHSIL

WORKERS																						
I		II		III		IV		V(a)		V(b)		VI		VII		VIII		IX		X Non-Workers		L.C. No.
M	F	M	F	M	F	M	F	M	F	M	F	M	F	M	F	M	F	M	F	M	F	
17	18	19	20	21	22	23	24	25	26	27	28	29	30	31	32	33	34	35	36	37	38	1
130	34	33	66	..	..	1	..	8	..	..	..	..	..	..	..	..	.	2	..	139	239	500
114	5	33	37	2	..	..	..	7	..	..	..	..	..	..	..	..	..	4	..	118	204	501
6	..	*1*	*2*	..	..	..	..	..	..	..	..	..	..	..	..	..	..	..	..	*3*	*5*	
82	*3*	*19*	*27*	2	..	..	..	*7*	..	..	..	..	..	..	..	..	..	*4*	..	*81*	*145*	
26	*2*	*13*	*8*	..	..	..	..	..	..	..	..	..	..	..	..	..	..	..	..	*34*	*54*	
73	11	28	13	1	..	..	..	..	..	..	..	..	..	..	..	..	..	..	..	61	144	502
76	46	12	5	..	..	..	..	..	..	..	..	..	..	..	..	..	..	1	..	70	101	503
21	18	2	5	2	..	..	..	..	..	..	..	..	..	..	..	..	..	..	..	15	19	504
56	54	27	33	..	..	..	..	..	..	1	..	..	..	..	..	..	..	..	..	73	84	505
49	*45*	*21*	*25*	..	..	..	..	..	..	*1*	..	..	..	..	..	..	..	..	..	*56*	*64*	
7	*9*	*6*	*8*	..	..	..	..	..	..	..	..	..	..	..	..	..	..	..	..	*17*	*20*	
128	128	10	17	1	..	..	..	4	1	..	..	..	..	..	..	..	..	4	..	93	105	506
69	67	7	6	2	1	..	..	..	..	..	..	..	..	..	..	..	..	..	..	63	55	507
56	*58*	*7*	*6*	*2*	*1*	..	..	..	..	..	..	..	..	..	..	..	..	..	..	*54*	*48*	
13	*9*	..	..	..	..	..	..	..	..	..	..	..	..	..	..	..	..	..	..	*9*	*7*	
93	66	15	20	2	..	..	..	2	..	..	..	..	..	..	..	..	..	1	..	84	131	508
50	*41*	*14*	*17*	*2*	..	..	..	*1*	..	..	..	..	..	..	..	..	..	*1*	..	*52*	*77*	
43	*25*	*1*	*3*	..	..	..	..	*1*	..	..	..	..	..	..	..	..	..	..	..	*32*	*54*	
15	16	9	7	2	..	..	..	..	..	..	..	..	..	..	..	..	..	..	..	17	24	509
80	47	23	52	..	..	..	..	..	..	..	..	..	..	..	..	..	..	1	..	89	106	510
45	32	12	36	1	..	..	..	3	..	..	..	..	..	..	..	..	..	..	..	28	29	511
58	63	12	13	2	1	..	..	5	1	..	..	..	..	..	..	..	..	*2*	..	67	60	512
80	90	8	6	2	..	..	..	1	..	..	..	..	..	..	..	..	..	..	..	50	50	513
3	*6*	..	..	..	..	..	..	..	..	-	..	..	..	..	..	..	..	..	..	*1*	*3*	
22	*29*	*4*	..	..	..	..	..	..	..	..	..	..	..	..	..	..	..	..	..	*20*	*13*	
42	*44*	*2*	*3*	*1*	..	..	..	..	..	..	..	..	..	..	..	..	..	..	..	*23*	*29*	
13	*11*	*2*	*3*	*1*	..	..	..	*1*	..	..	..	..	..	..	..	..	..	..	..	*5*	*5*	
28	23	14	14	1	..	..	..	..	..	..	..	..	..	..	..	..	..	..	..	20	10	514
69	43	27	69	5	..	..	..	3	3	..	..	..	..	..	..	..	..	3	..	84	82	515
41	*26*	*23*	*42*	*5*	..	..	..	*3*	*3*	..	..	..	..	..	..	..	..	*3*	..	*65*	*59*	
28	*17*	*4*	*27*	..	..	..	..	..	..	..	..	..	..	..	..	..	..	..	..	*19*	*23*	
32	35	7	10	3	..	..	..	1	..	..	..	..	..	..	..	..	..	..	..	30	17	516
13	*10*	..	..	..	..	..	..	..	..	..	..	..	..	..	..	..	..	..	..	*9*	*6*	
13	*19*	*4*	*2*	..	..	..	..	..	..	..	..	..	..	..	..	..	..	..	..	16	*3*	
6	*6*	*3*	*8*	*3*	..	..	..	*1*	..	..	..	..	..	..	..	..	..	..	..	*5*	*8*	
53	21	19	18	3	..	..	..	2	..	..	..	..	..	..	..	..	..	4	..	51	89	517
30	*10*	*14*	*12*	*1*	..	..	..	*2*	..	..	..	..	..	..	..	..	..	*4*	..	*38*	*55*	
23	*11*	*5*	*6*	*2*	..	..	..	..	..	..	..	..	..	..	..	..	..	..	..	*18*	*34*	
24	17	7	4	2	..	..	..	..	..	1	..	..	..	..	..	..	..	1	..	28	33	518
20	6	10	14	3	..	..	..	..	..	2	..	..	..	..	..	..	..	1	..	29	54	519
27	8	5	5	1	..	..	..	..	..	..	..	..	..	..	..	..	..	1	..	29	44	520
24	*7*	*4*	*4*	*1*	..	..	..	..	..	..	..	..	..	..	..	..	..	*1*	..	*24*	*36*	
3	*1*	*1*	*1*	..	..	..	..	..	..	..	..	..	..	..	..	..	..	..	..	*5*	*8*	
116	6	21	3	..	..	..	..	..	..	..	..	..	..	..	..	..	..	1	..	98	212	521
106	*6*	*8*	..	..	..	..	..	..	..	..	..	..	..	..	..	..	..	*1*	..	*70*	*179*	
5	..	*1*	..	..	..	..	..	..	..	..	..	..	..	..	..	..	..	..	..	*6*	*10*	
5	..	*12*	*3*	..	..	..	..	..	..	..	..	..	..	..	..	..	..	..	..	*22*	*23*	
18	..	22	..	..	..	..	..	..	..	..	..	..	..	..	..	..	..	..	..	23	69	522
15	..	*3*	..	..	..	..	..	..	..	..	..	..	..	..	..	..	..	..	..	*11*	*28*	
3	..	*19*	..	..	..	..	..	..	..	..	..	..	..	..	..	..	..	..	..	*12*	*41*	

PRIMARY CENSUS ABSTRACT

L.C. No.	Name of Village/ Town/Ward/ Urban Block	Area of village in Acres and of Town/ Ward in Km²	Occupied residential houses	No. of Households	Total Population (including institutional and houseless population)			Scheduled Castes		Scheduled Tribes		Literate and educated persons		(I-IX) Total Workers	
					P	M	F	M	F	M	F	M	F	M	F
1	2	3	4	5	6	7	8	9	10	11	12	13	14	15	16
523	Bilgaon	1,095.00	149	149	778	411	367	16	14	62	49	152	18	194	59
	Tikra Tola		*121*	*121*	*612*	*330*	*282*	*12*	*12*	*50*	*40*	*127*	*16*	*151*	*51*
	Khamhe Tola		*28*	*28*	*166*	*81*	*85*	*4*	*2*	*12*	*9*	*25*	*2*	*43*	*8*
524	Amthera Ryt.	1,290.00	80	80	487	246	241	74	73	99	78	54	1	134	92
	Mukaddam Tola		*18*	*18*	*126*	*66*	*60*	*24*	*21*	..	..	*14*	..	*41*	*9*
	Tilyan Tola		*13*	*13*	*77*	*35*	*42*	*10*	*15*	..	..	*16*	*1*	*16*	*14*
	Mahran Tola		*13*	*13*	*76*	*39*	*37*	*39*	*37*	..	..	*19*	..	*19*	*17*
	Kishan Tola		*8*	*8*	*66*	*37*	*29*	*1*	..	*30*	*25*	..	..	*18*	*10*
	Baigan Tola		*28*	*28*	*142*	*69*	*73*	..	..	*69*	*73*	*5*	..	*40*	*42*
525	Pipariya Kalan (Bilgaon)	1,168.00	86	86	456	228	228	39	46	177	175	55	3	150	85
	Mukaddam Tola		*12*	*12*	*86*	*40*	*46*	*39*	*46*	..	..	*11*	*3*	*22*	*11*
	Charra Tola		*19*	*19*	*83*	*44*	*39*	..	..	*41*	*37*	*40*	..	*21*	*8*
	Bada Tola		*55*	*55*	*287*	*144*	*143*	..	..	*136*	*138*	*4*	..	*107*	*66*
526	Katehara Ryt.	948.00	38	38	208	107	101	..	..	92	87	27	12	76	13
527	Palki Ryt.	1,099.00	111	111	480	240	240	10	6	192	187	55	7	148	69
	Tikra Tola		*31*	*31*	*147*	*76*	*71*	..	..	*65*	*55*	*18*	..	*47*	*27*
	Khurra Tola		*13*	*13*	*61*	*24*	*37*	..	..	*20*	*31*	*3*	..	*15*	*7*
	Majhe Tola		*41*	*41*	*170*	*84*	*86*	*10*	*6*	*51*	*55*	*22*	*7*	*50*	*27*
	Bakayan Tola		*26*	*26*	*102*	*56*	*46*	..	..	*56*	*46*	*12*	..	*36*	*8*
528	Bijauri Ryt.	1,069.00	47	47	224	118	106	2	5	77	73	40	1	77	5
	Banjar Tola		*5*	*5*	*26*	*13*	*13*	..	..	*13*	*13*	*1*	..	*9*	*1*
	Tikra Tola		*31*	*31*	*131*	*66*	*65*	*2*	*5*	*64*	*60*	*9*	*1*	*43*	*4*
	Khurra Tola		*11*	*11*	*67*	*39*	*28*	..	..	..	..	*30*	..	*25*	..
529	Karanpura Mal.	1,089.00	57	57	246	121	125	..	1	92	95	11	1	80	9
530	Ishanpura Ryt.	551.00	38	38	176	84	92	..	..	67	80	4	2	49	5
531	Rachho Mal.	2,891.00	56	63	321	164	157	4	..	149	143	28	1	87	31
	Rachho Mal.		*30*	*31*	*169*	*91*	*78*	..	..	*83*	*69*	*16*	*1*	*48*	*16*
	Bhurka Tola		*25*	*31*	*148*	*71*	*77*	*4*	..	*66*	*74*	*11*	..	*38*	*15*
	Dhanuwa Tola		*1*	*1*	*4*	*2*	*2*	..	..	..	..	*1*	..	*1*	..
532	Bargaon (Karaundi)	3,923.00	212	304	1,379	669	710	88	78	232	219	343	92	385	187
	Bargaon Mal.		*87*	*118*	*542*	*264*	*278*	*43*	*41*	..	..	*164*	*41*	*148*	*42*
	Banbasi Tola		*52*	*81*	*342*	*179*	*163*	*15*	*12*	*164*	*151*	*42*	..	*95*	*90*
	Sadak Tola		*65*	*93*	*428*	*194*	*234*	*25*	*20*	*41*	*38*	*136*	*44*	*121*	*37*
	Sagada Tola		*8*	*12*	*67*	*32*	*35*	*5*	*5*	*27*	*30*	*1*	*7*	*21*	*18*
533	Karaundi Mal. (Bargaon)	823.00	137	170	935	482	453	56	49	139	119	244	58	252	124
	Karaundi Tola		*39*	*49*	*299*	*153*	*146*	..	..	..	..	*108*	*45*	*74*	*4*
	School Tola		*39*	*47*	*247*	*129*	*118*	*9*	*8*	*23*	*11*	*78*	*8*	*66*	*24*
	Chaudhari Tola		*16*	*21*	*133*	*71*	*62*	*35*	*27*	*32*	*29*	*18*	*1*	*37*	*29*
	Banwasi Tola		*43*	*53*	*256*	*129*	*127*	*12*	*14*	*84*	*79*	*40*	*4*	*75*	*67*
534	Banki Mal.	2,443.00	148	206	1,017	516	501	22	20	170	158	208	29	272	119
535	Mangela Mal.	1,221.00	61	76	371	181	190	71	70	89	91	69	11	93	53
536	Rangaon Mal.	1,193.00	74	82	468	231	237	94	91	93	106	77	13	126	40
537	Surajpura Mal. (Mangela)	973.00	36	43	249	120	129	5	10	110	112	35	55	74	51
538	Mudki Ryt.	551.00	5	5	18	10	8	..	..	10	8	1	..	6	5
539	Niwsi (Shahpura)	966.00	44	54	283	132	151	7	9	118	133	11	..	77	15
540	Shahpura	4,349.00	825	1,042	5,162	2,660	2,502	131	128	433	245	1,438	465	1,233	340
541	Badkhera Mal.	1,482.00	90	90	450	224	226	96	102	120	115	42	1	124	87
	Badkhera		*52*	*52*	*241*	*121*	*120*	..	..	*117*	*113*	*23*	*1*	*65*	*42*
	Pipal Tola		*38*	*38*	*209*	*103*	*106*	*96*	*102*	*3*	*2*	*19*	..	*59*	*45*

NIWAS TAHSIL

WORKERS																				X Non-Workers		L.C. No.
I		II		III		IV		V(a)		V(b)		VI		VII		VIII		IX				
M	F	M	F	M	F	M	F	M	F	M	F	M	F	M	F	M	F	M	F	M	F	
17	18	19	20	21	22	23	24	25	26	27	28	29	30	31	32	33	34	35	36	37	38	1
147	33	42	26	1	..	..	..	1	..	..	..	..	..	..	..	..	..	3	..	217	308	523
119	*33*	*28*	*18*	*1*	..	..	..	*1*	..	..	..	..	..	..	..	..	..	*2*	..	*179*	*231*	
28	..	*14*	*8*	..	..	..	..	..	..	..	..	..	..	..	..	..	..	*1*	..	*38*	*77*	
86	58	29	34	4	..	..	..	1	..	1	..	..	..	..	..	..	..	13	..	112	149	524
23	*8*	*4*	*1*	*1*	..	..	..	..	..	*1*	..	..	..	..	..	..	..	*12*	..	*25*	*51*	
16	*13*	..	*1*	..	..	..	..	..	..	..	..	..	..	..	..	..	..	..	..	*19*	*28*	
12	*12*	*5*	*5*	*1*	..	..	..	..	..	..	..	..	..	..	..	..	..	*1*	..	*20*	*20*	
15	*7*	*2*	*3*	..	..	..	..	*1*	..	..	..	..	..	..	..	..	..	..	..	*19*	*19*	
20	*18*	*18*	*24*	*2*	..	..	..	..	..	..	..	..	..	..	..	..	..	..	..	*29*	*31*	
112	68	31	17	2	..	..	..	2	..	1	..	..	..	..	..	..	..	2	..	78	143	525
20	*11*	..	..	*1*	..	..	..	..	..	*1*	..	..	..	..	..	..	..	..	..	*18*	*35*	
11	*4*	*8*	*4*	*1*	..	..	..	*1*	..	..	..	..	..	..	..	..	..	..	..	*23*	*31*	
81	*53*	*23*	*13*	..	..	..	..	*1*	..	..	..	..	..	..	..	..	..	*2*	..	*37*	*77*	
60	10	11	3	1	..	..	..	4	..	..	..	..	..	..	..	..	..	..	..	31	88	526
101	1	34	68	3	..	..	..	8	..	..	..	..	..	..	..	..	..	2	..	92	171	527
35	*1*	*9*	*26*	*2*	..	..	..	*1*	..	..	..	..	..	..	..	..	..	..	..	*29*	*44*	
11	..	*3*	*7*	*1*	..	..	..	..	..	..	..	..	..	..	..	..	..	..	..	*9*	*30*	
25	..	*16*	*27*	..	..	..	..	*7*	..	..	..	..	..	..	..	..	..	*2*	..	*34*	*59*	
30	..	*6*	*8*	..	..	..	..	..	..	..	..	..	..	..	..	..	..	..	..	*20*	*38*	
49	..	23	5	2	..	..	..	2	..	..	..	..	..	..	..	..	..	1	..	41	101	528
8	..	*1*	*1*	..	..	..	..	..	..	..	..	..	..	..	..	..	..	..	..	*4*	*12*	
28	..	*13*	*4*	..	..	..	..	*2*	..	..	..	..	..	..	..	..	..	..	..	*23*	*61*	
13	..	*9*	..	*2*	..	..	..	..	..	..	..	..	..	..	..	..	..	*1*	..	*14*	*28*	
57	3	17	5	3	..	..	..	2	1	..	..	..	..	..	..	..	..	1	..	41	116	529
35	2	11	3	2	..	..	..	1	..	..	..	..	..	..	..	..	..	..	..	35	87	530
74	26	4	2	..	..	..	..	5	3	..	..	..	..	..	..	..	..	4	..	77	126	531
40	*14*	*4*	*2*	..	..	..	..	..	..	..	..	..	..	..	..	..	..	4	..	*43*	*62*	
33	*12*	..	..	..	..	..	..	*5*	*3*	..	..	..	..	..	..	..	..	..	..	*33*	*62*	
1	..	..	..	..	..	..	..	..	..	..	..	..	..	..	..	..	..	..	..	*1*	*2*	
202	25	161	161	6	..	..	..	3	..	1	..	..	..	6	1	..	..	6	..	284	523	532
97	*1*	*37*	*40*	*5*	..	..	..	*3*	..	..	..	..	..	*4*	*1*	..	..	*2*	..	*116*	*236*	
8	..	*86*	*90*	*1*	..	..	..	..	..	..	..	..	..	..	..	..	..	..	..	*84*	*73*	
85	*15*	*29*	*22*	..	..	..	..	..	..	*1*	..	..	..	*2*	..	..	..	*4*	..	*73*	*197*	
12	*9*	*9*	*9*	..	..	..	..	..	..	..	..	..	..	..	..	..	..	..	..	*11*	*17*	
99	6	111	100	1	1	..	..	28	15	..	..	..	..	2	1	1	..	10	1	230	329	533
57	..	*9*	*3*	..	*1*	..	..	*5*	..	..	..	..	..	*1*	..	..	..	*2*	..	*79*	*142*	
30	*3*	*24*	*21*	..	..	..	..	*3*	..	..	..	..	..	*1*	..	*1*	..	*7*	..	*63*	*94*	
1	*1*	*18*	*14*	..	..	..	..	*18*	*14*	..	..	..	..	..	..	..	..	..	..	*34*	*33*	
11	*2*	*60*	*62*	*1*	..	..	..	*2*	*1*	..	..	..	..	..	*1*	*1*	..	*1*	*1*	*54*	*60*	
150	11	88	108	7	..	..	..	16	..	..	..	1	..	1	..	..	..	9	..	244	382	534
52	24	36	28	1	1	..	..	1	..	..	..	..	..	..	..	..	..	3	..	88	137	535
85	8	37	32	..	..	..	..	1	..	..	..	..	..	..	..	..	..	3	..	105	197	536
42	33	19	18	5	..	..	..	7	..	..	..	..	..	..	..	..	..	1	..	46	78	537
..	..	6	5	..	..	..	..	..	..	..	..	..	..	..	..	..	..	..	..	4	3	538
74	12	2	3	1	..	..	..	..	..	..	..	..	..	..	..	..	..	..	..	55	136	539
425	41	159	201	22	1	1	..	160	41	25	1	19	2	202	15	22	..	198	38	1,427	2,162	540
107	69	12	18	2	..	..	..	2	..	..	..	..	..	..	..	..	..	1	..	100	139	541
54	*31*	*8*	*11*	*2*	..	..	..	..	..	..	..	..	..	..	..	..	..	*1*	..	*56*	*78*	
53	*38*	*4*	*7*	..	..	..	..	*2*	..	..	..	..	..	..	..	..	..	..	..	*44*	*61*	

PRIMARY CENSUS ABSTRACT

L.C. No.	Name of Village/ Town/Ward/ Urban Block	Area of village in Acres and of Town/ Ward in Km²	Occupied residential houses	No. of Households	Total Population (including institutional and houseless population)			Scheduled Castes		Scheduled Tribes		Literate and educated persons		(I-IX) Total Workers	
					P	M	F	M	F	M	F	M	F	M	F
1	2	3	4	5	6	7	8	9	10	11	12	13	14	15	16
542	Bhardwara (Kurode)	823.00	35	35	163	80	83	23	34	53	46	11	..	49	37
	Bhardwara		*22*	*22*	*117*	*57*	*60*	*8*	*13*	*45*	*44*	*9*	..	*38*	*23*
	Kotwar Tola		*13*	*13*	*46*	*23*	*23*	*15*	*21*	*8*	*2*	*2*	..	*11*	*14*
543	Karaundi Ryt. (Bhardwara)	542.00	16	16	92	44	48	2	4	37	38	6	..	19	13
544	Gutli Ryt.	982 00	65	65	311	153	158	5	4	140	140	15	1	80	4
	Gutli Ryt.		*32*	*32*	*135*	*65*	*70*	*5*	*4*	*56*	*63*	*14*	*1*	*39*	*1*
	Nangara Tola		*33*	*33*	*176*	*88*	*88*	..	..	*84*	*77*	*1*	..	*41*	*3*
545	Bijauri Mal.	675.00	65	65	394	207	187	198	179	..	..	62	1	104	21
546	Chargaon Mal. (Shahpura)	863.00	55	55	286	157	129	48	33	53	47	68	21	69	35
	Chargaon Mal.		*34*	*34*	*181*	*98*	*83*	*3*	*2*	*40*	*35*	*51*	*19*	*42*	*22*
	Khurra Tola		*15*	*15*	*82*	*47*	*35*	*45*	*31*	*1*	*1*	*17*	*2*	*21*	*11*
	Padariya Tola		*6*	*6*	*23*	*12*	*11*	..	..	*12*	*11*	..	..	*6*	*2*
547	Chargaon Ryt. (Mohrakhurd)	291.00	28	28	121	61	60	..	..	57	55	14	3	30	8
548	Mohra Khurd	807.00	37	37	210	107	103	45	49	54	52	24	1	63	45
549	Gutli	1,240.00	49	54	256	135	121	7	4	122	107	3	..	68	4
	Gutli Khamhe Tola		*14*	*15*	*91*	*49*	*42*	..	..	*49*	*42*	*2*	..	*24*	*1*
	Tikra Tola		*35*	*39*	*165*	*86*	*79*	*7*	*4*	*73*	*65*	*1*	..	*44*	*3*
550	Pathar Kata	785.00	41	41	220	96	124	..	..	77	95	20	1	58	10
	Upar Tola		*33*	*36*	*170*	*74*	*96*	..	..	*72*	*92*	*10*	..	*46*	*10*
	Mukaddam Tola		*8*	*5*	*50*	*22*	*28*	..	..	*5*	*3*	*10*	*1*	*12*	..
551	Dundi Sarai	722.00	45	49	265	124	141	16	21	84	87	35	3	75	22
	Mukaddam Tola		*23*	*24*	*126*	*63*	*63*	..	..	*56*	*55*	*16*	..	*40*	*13*
	Khamhera Tola		*22*	*25*	*139*	*61*	*78*	*16*	*21*	*28*	*32*	*19*	*3*	*35*	*9*
552	Karigadhari	1,212.00	75	80	424	211	213	..	..	202	206	18	2	129	98
553	Karigadhari Ryt.	192.00	..	..	..	Uninhabited		..	..	..	..	..	..	..	..
554	Dhangaon (Chati)	802.00	64	67	379	178	201	1	..	168	189	35	3	104	17
	Mukaddam Tola		*27*	*29*	*172*	*78*	*94*	..	..	*74*	*91*	*19*	*3*	*47*	*10*
	Kharna Tola		*37*	*38*	*207*	*100*	*107*	*1*	..	*94*	*98*	*16*	..	*57*	*7*
555	Dhangaon Ryt. (Gutli)	690.00	20	27	109	58	51	..	..	37	35	8	..	34	2
556	Chati (Dhangaon)	966.00	71	75	351	176	175	6	8	151	148	23	1	104	88
	Sadak Tola		*40*	*42*	*204*	*104*	*100*	*6*	*8*	*89*	*80*	*11*	*1*	*62*	*49*
	Tikra Tola		*15*	*16*	*59*	*30*	*29*	..	..	*30*	*29*	*3*	..	*17*	*18*
	Ghatiya Tola		*16*	*17*	*88*	*42*	*46*	..	..	*32*	*39*	*9*	..	*25*	*21*
557	Kanchanpur Ryt.	375.00	33	36	190	102	88	17	11	39	37	43	3	55	33
558	Kanchanpur	476.00	42	42	198	104	94	31	29	10	19	42	6	55	23
	Mukaddam Tola		*25*	*25*	*123*	*64*	*59*	*12*	*11*	*10*	*19*	*26*	*6*	*33*	*8*
	Talab Tola		*17*	*17*	*75*	*40*	*35*	*19*	*18*	..	..	*16*	..	*22*	*15*
559	Dobhi (Indori)	1,647.00	70	71	395	200	195	..	..	132	129	38	..	100	81
	Mukaddam Tola		*46*	*47*	*261*	*132*	*129*	..	..	*132*	*129*	*21*	..	*68*	*57*
	Mangalu Tola		*24*	*24*	*134*	*68*	*66*	..	..	..	..	*17*	..	*32*	*24*
560	Indori	1,178.00	122	122	709	355	354	7	7	45	47	110	12	183	24
	Indori		*110*	*110*	*643*	*324*	*319*	*7*	*7*	*19*	*24*	*110*	*12*	*166*	*23*
	Khamni Tola		*12*	*12*	*66*	*31*	*35*	..	..	*26*	*23*	..	..	*17*	*1*
561	Khamhariya Ryt. (Dobhi)	1,021.00	62	62	284	142	142	..	..	136	129	6	1	79	81
	Tikra Tola		*28*	*28*	*125*	*65*	*60*	..	..	*63*	*58*	*1*	..	*35*	*37*
	Beech Tola		*6*	*6*	*18*	*9*	*9*	..	..	*9*	*9*	..	..	*5*	*6*
	Mahua Tola		*28*	*28*	*141*	*68*	*73*	..	..	*64*	*62*	*5*	*1*	*39*	*38*
562	Ghundi Sarai	1,162.00	67	67	374	190	184	12	35	142	111	8	..	108	59
	Mukaddam Tola		*53*	*53*	*303*	*147*	*156*	*9*	*8*	*102*	*110*	8	..	*83*	*45*
	Mangalu Tola		*14*	*14*	*71*	*43*	*28*	*3*	*27*	*40*	*1*	..	..	*25*	*14*

NIWAS TAHSIL

WORKERS																				X Non-Workers		L.C. No.
I		II		III		IV		V(a)		V(b)		VI		VII		VIII		IX				
M	F	M	F	M	F	M	F	M	F	M	F	M	F	M	F	M	F	M	F	M	F	
17	18	19	20	21	22	23	24	25	26	27	28	29	30	31	32	33	34	35	36	37	38	1
40	26	7	11	2	..	..	..	..	..	..	..	..	..	..	..	..	..	..	..	31	46	542
33	*20*	*3*	*3*	*2*	..	..	..	..	..	..	..	..	..	..	..	..	..	..	..	*19*	*37*	
7	*6*	*4*	*8*	..	..	..	..	..	..	..	..	..	..	..	..	..	..	...	..	*12*	*19*	
17	11	..	2	..	..	..	..	2	..	..	..	..	..	..	..	..	..	..	..	25	35	543
70	2	8	2	2	..	..	..	..	..	..	..	..	..	..	..	..	..	..	..	73	154	544
32	..	*8*	*1*	..	..	..	..	..	..	..	..	..	..	..	..	..	..	..	..	*26*	*69*	
38	*2*	*1*	*1*	*2*	..	..	..	..	..	..	..	..	..	..	..	..	..	..	..	*47*	*85*	
95	13	5	8	1	..	..	..	3	..	..	..	..	..	..	..	..	..	..	..	103	166	545
43	14	19	21	2	..	..	..	..	..	..	..	..	..	1	..	..	..	4	..	88	94	546
25	*9*	*12*	*13*	*1*	..	..	..	..	..	..	..	..	..	*1*	..	..	..	*3*	...	*56*	*61*	
16	*4*	*3*	*7*	*1*	..	..	..	..	..	..	..	..	..	..	..	..	..	*1*	..	*26*	*24*	
2	*1*	*4*	*1*	..	..	..	..	..	..	..	..	..	..	..	..	..	..	..	..	*6*	*9*	
15	1	13	7	2	..	..	..	..	..	..	..	..	..	..	..	..	..	..	...	31	52	547
53	41	4	4	3	..	..	..	2	..	..	..	..	..	..	..	..	..	1	..	44	58	548
61	..	5	4	..	..	..	..	..	..	..	..	..	..	..	..	..	..	2	..	67	117	549
23	..	*1*	*1*	..	..	..	..	..	..	..	..	..	..	..	..	..	..	..	..	*25*	*41*	
38	..	*4*	*3*	..	..	..	..	..	..	..	..	..	..	..	..	..	..	*2*	..	*42*	*76*	
46	..	10	7	..	..	..	..	2	3	..	..	..	..	..	..	..	..	..	..	38	114	550
36	..	*8*	*7*	..	..	..	..	*2*	*3*	..	..	..	..	..	..	..	..	..	..	*28*	*86*	
10	..	*2*	..	..	..	..	..	..	..	..	..	..	..	..	..	..	..	..	..	*10*	*28*	
34	..	38	22	..	..	..	..	2	..	..	..	..	..	..	..	..	..	1	..	49	119	551
22	..	*18*	*13*	..	..	..	..	..	..	..	..	..	..	..	..	..	..	..	..	*23*	*50*	
12	..	*20*	*9*	..	..	..	..	*2*	..	..	..	..	..	..	..	..	..	*1*	..	*26*	*69*	
97	80	24	17	4	..	..	..	3	..	..	..	..	..	..	..	..	..	1	1	82	115	552
..	..	..	-	..	..	Uninhabited		..	..	..	..	..	..	..	..	..	..	..	..	..	..	553
96	2	8	15	..	..	..	..	..	..	..	..	..	..	..	..	..	..	..	..	74	184	554
44	*1*	*3*	*9*	..	..	..	..	..	..	..	..	..	..	..	..	..	..	..	..	*31*	*84*	
52	*1*	*5*	*6*	..	..	..	..	..	..	..	..	..	..	..	..	..	..	..	..	*43*	*100*	
31	..	3	2	..	..	..	..	..	..	..	..	..	..	..	..	..	..	..	..	24	49	555
83	63	13	24	2	..	..	..	4	..	..	..	..	..	..	1	..	..	2	..	72	87	556
48	*35*	*8*	*13*	*2*	..	..	..	*3*	..	..	..	..	..	..	*1*	..	..	*1*	..	*42*	*51*	
15	*14*	*2*	*4*	..	..	..	..	..	..	..	..	..	..	..	..	..	..	..	..	*13*	*11*	
20	*14*	*3*	*7*	..	..	..	..	*1*	..	..	..	..	..	..	..	..	..	*1*	..	*17*	*25*	
41	20	13	13	..	..	..	..	..	..	..	..	..	..	..	..	..	..	1	..	47	55	557
38	16	16	7	..	..	..	..	1	..	..	..	..	..	..	..	..	..	..	..	49	71	558
22	*4*	*10*	*4*	..	..	..	..	*1*	..	..	..	..	..	..	..	..	..	..	..	*31*	*51*	
16	*12*	*6*	*3*	..	..	..	..	..	..	..	..	..	..	..	..	..	..	..	..	*18*	*20*	
83	65	15	16	1	..	..	..	1	..	..	..	..	..	..	..	..	..	..	..	100	114	559
56	*45*	*11*	*12*	..	..	..	..	*1*	..	..	..	..	..	..	..	..	..	..	..	*64*	*72*	
27	*20*	*4*	*4*	*1*	..	..	..	..	..	..	..	..	..	..	..	..	..	..	..	*36*	*42*	
151	10	21	14	6	..	..	..	2	..	..	..	..	..	..	..	..	..	3	..	172	330	560
137	*9*	*21*	*14*	*3*	..	..	..	*2*	..	..	..	..	..	..	..	..	..	*3*	..	*158*	*206*	
14	*1*	..	..	*3*	..	..	..	..	..	..	..	..	..	..	..	..	..	..	..	*14*	*34*	
73	75	3	6	2	..	..	..	1	..	..	..	..	..	..	..	..	..	..	..	63	61	561
33	*32*	*1*	*5*	..	..	..	..	*1*	..	..	..	..	..	..	..	..	..	..	..	*30*	*23*	
5	*6*	..	..	..	..	..	..	..	..	..	..	..	..	..	..	..	..	..	..	*4*	*3*	
35	*37*	*2*	*1*	*2*	..	..	..	..	..	..	..	..	..	..	..	..	..	..	..	*29*	*35*	
92	52	9	7	3	..	..	..	3	..	..	..	..	..	..	..	..	..	1	..	82	125	562
70	*40*	*7*	*5*	*3*	..	..	..	*2*	..	..	..	..	..	..	..	..	..	*1*	..	*64*	*111*	
22	*12*	*2*	*2*	..	..	..	..	*1*	..	..	..	..	..	..	..	..	..	..	..	*18*	*14*	

PRIMARY CENSUS ABSTRACT

L.C. No.	Name of Village/ Town/Ward/ Urban Block	Area of village in Acres and of Town/ Ward in Km	Occupied residential house	No. of Households	Total Population (including institutional and houseless population)			Scheduled Castes		Scheduled Tribes		Literate and educated persons		(I-IX) Total Workers	
					P	M	F	M	F	M	F	M	F	M	F
1	2	3	4	5	6	7	8	9	10	11	12	13	14	15	16
563	Chandwahi	1,537.00	110	110	482	238	244	9	10	124	128	34	1	144	31
	Mukaddam Tola		*65*	*65*	*282*	*130*	*152*	..	..	*87*	*93*	*25*	*1*	*84*	*11*
	Khalhe Tola		*24*	*24*	*113*	*64*	*49*	..	..	*27*	*20*	*7*	..	*34*	*11*
	Ama Tola		*4*	*4*	*22*	*10*	*12*	..	..	*10*	*12*	*1*	..	*8*	*1*
	Harra Tola		*17*	*17*	*65*	*34*	*31*	*9*	*10*	..	*3*	*1*	..	*18*	*8*
564	Badjhar Ryt.	928.00	50	50	278	134	144	..	..	120	131	10	1	100	99
	Mukaddam Tola		*31*	*31*	*172*	*80*	*92*	..	..	*69*	*81*	*10*	*1*	*63*	*63*
	Ama Tola		*19*	*19*	*106*	*54*	*52*	..	..	*51*	*50*	..	..	*37*	*36*
565	Amera	1,880.00	80	80	347	178	169	2	1	159	160	28	..	120	106
	School Tola		*45*	*45*	*205*	*98*	*107*	*2*	*1*	*87*	*101*	*13*	..	*66*	*66*
	Mukaddam Tola		*12*	*12*	*46*	*28*	*18*	..	..	*22*	*17*	*12*	..	*18*	9
	Thakur Tola		*23*	*23*	*96*	*52*	*44*	..	..	*50*	*42*	*3*	..	*36*	*31*
566	Ghutaina	990.00	41	41	218	109	109	..	..	107	107	4	..	79	83
	Mukaddam Tola		*19*	*19*	*96*	*52*	*44*	..	..	*50*	*42*	*3*	..	*36*	*31*
	Jarha Tola		6	6	*41*	*20*	*21*	..	..	*20*	*21*	*1*	..	*16*	*18*
	Khurri Tola		5	5	*24*	*11*	*13*	..	..	*11*	*13*	..	..	7	9
	Kakraha Tola		*11*	*11*	*57*	*26*	*31*	..	..	*26*	*31*	..	..	*20*	*25*
567	Khamhariya Mya Dungariya	2,019.00	72	72	360	174	186	31	28	123	136	51	12	101	88
	Khamhariya Tola		*8*	*8*	*46*	*20*	*26*	..	..	*20*	*26*	*3*	..	*10*	12
	Dak Bangala Tola		*7*	*7*	*32*	*14*	*18*	..	..	*6*	*10*	*3*	*3*	*10*	*8*
	Mukaddam Tola		*25*	*25*	*103*	*49*	*54*	*8*	*7*	*34*	*41*	*6*	*1*	*33*	*31*
	Talab Tola		*14*	*14*	*81*	*46*	*35*	..	..	*44*	*29*	*19*	*7*	*19*	*7*
	Majhe Tola		*18*	*18*	*98*	*45*	*53*	*23*	*21*	*19*	*30*	*19*	*1*	*29*	*30*
568	Malpur Ryt.	450.00	..	..	..	Uninhabited		..	..	..	..	..	..	..	..
569	Malpur	1,421.00	92	92	526	264	262	21	19	143	144	76	14	141	140
	Mukaddam Tola		*30*	*30*	*198*	*96*	*102*	..	..	*95*	*100*	*31*	..	*52*	*56*
	Kanai Tola		*16*	*16*	*91*	*50*	*41*	..	..	..	..	..	..	*26*	*22*
	Manjhe Tola		*46*	*46*	*237*	*118*	*119*	*21*	*19*	*48*	*44*	*45*	*14*	*63*	*62*
570	Sidho Ryt.	582.00	..	..	..	Uninhabited		..	..	..	..	..	..	..	..
571	Sidho	1,260.00	51	68	343	175	168	..	..	148	147	33	..	136	132
	Sidho Tola		*30*	*45*	*236*	*121*	*115*	..	..	*102*	*101*	16	..	*95*	*92*
	Khurri Tola		*13*	*14*	*71*	*35*	*36*	..	..	*28*	*29*	..	..	*29*	*26*
	Mukaddam Tola		*8*	*9*	*36*	*19*	*17*	..	..	*18*	*17*	*17*	..	*12*	*14*
572	Khamhariya (Sidho)	1,537.00	71	92	404	202	238	8	6	158	187	24	2	134	154
	Khamhariya Tola		*36*	*48*	*215*	*98*	*117*	*1*	*2*	*72*	*83*	*17*	*2*	*62*	*73*
	Bhiti Tola		*12*	*15*	*72*	*36*	*36*	*7*	*4*	*26*	*30*	*2*	..	*21*	*23*
	Dhannu Tola		*23*	*29*	*153*	*68*	*85*	..	..	*60*	*74*	*5*	..	*51*	*58*
573	Radhopur Ryt.	653.00	43	62	347	150	197	..	..	130	175	30	4	109	129
	Ama Tola		*33*	*48*	*280*	*120*	*160*	..	..	*100*	*138*	*21*	*3*	*89*	*105*
	Jalda Tola		*10*	*14*	*67*	*30*	*37*	..	..	*30*	*37*	*9*	*1*	*20*	*24*
574	Pondi (Sidho)	965.00	33	53	271	129	142	..	..	108	121	15	..	104	98
	Pondi Tola		*28*	*46*	*223*	*103*	*120*	..	..	*89*	*107*	*15*	..	*83*	*81*
	Dhubin Tola		*5*	*7*	*48*	*26*	*22*	..	..	*19*	*14*	..	..	*21*	*17*
575	Radhopur	713.00	39	48	231	125	106	..	..	103	84	27	5	60	68
	Radhopur (Tikra Tola)		*22*	*28*	*134*	*73*	*61*	..	..	*58*	*47*	*18*	*1*	*44*	*36*
	Sursa Tola		*17*	*20*	*97*	*52*	*45*	..	..	*45*	*37*	*9*	*4*	*16*	*32*
576	Chaubisa *alias* Sakari Tola Ryt.	1,066.00	27	34	190	105	85	..	..	102	83	1	..	61	57
	Sakri Tola		*19*	*25*	*132*	*73*	*59*	..	..	*70*	*57*	*1*	..	*43*	*39*
	Chulha Tola		*8*	*9*	*58*	*32*	*26*	..	..	*32*	*26*	..	..	*18*	*18*
577	Rampuri Ryt. (Rakhi)	1,478.00	53	53	262	129	133	..	..	123	128	35	3	74	26

NIWAS TAHSIL

WORKERS																						
I		II		III		IV		V(a)		V(b)		VI		VII		VIII		IX		X Non-Workers		L.C. No.
M	F	M	F	M	F	M	F	M	F	M	F	M	F	M	F	M	F	M	F	M	F	
17	18	19	20	21	22	23	24	25	26	27	28	29	30	31	32	33	34	35	36	37	38	1
100	4	30	27	6	..	..	..	4	..	3	..	..	..	..	..	..	..	1	..	94	213	563
74	*4*	*10*	*7*	..	..	..	..	..	..	..	..	..	..	..	..	..	..	..	..	*46*	*141*	
13	..	*12*	*11*	*4*	..	..	..	*4*	..	..	..	..	..	..	..	..	..	*1*	..	*30*	*38*	
7	..	*1*	*1*	..	..	..	..	..	..	..	..	..	..	..	..	..	..	..	..	*2*	*11*	
6	..	*7*	*8*	*2*	..	..	..	..	..	*3*	..	..	..	..	..	..	..	..	..	*16*	*23*	
78	75	19	24	2	..	..	..	1	..	..	..	..	..	..	..	..	..	..	..	34	45	564
46	*44*	*14*	*19*	*2*	..	..	..	*1*	..	..	..	..	..	..	..	..	..	..	..	*17*	*29*	
32	*31*	*5*	*5*	..	..	..	..	..	..	..	..	..	..	..	..	..	..	..	..	*17*	*16*	
82	76	29	26	2	2	..	..	..	..	..	..	2	2	3	..	..	..	2	..	58	63	565
43	*45*	*19*	*18*	*1*	*1*	..	..	..	..	..	..	*2*	*2*	..	..	..	..	*1*	..	*32*	*41*	
11	*7*	*3*	*2*	..	..	..	..	..	..	..	..	..	..	*3*	..	..	..	*1*	..	*10*	*9*	
28	*24*	*7*	*6*	*1*	*1*	..	..	..	..	..	..	..	..	..	..	..	..	..	..	*16*	*13*	
64	65	14	18	1	..	..	..	..	..	..	..	..	..	..	..	..	..	..	..	30	26	566
29	*24*	*6*	*7*	*1*	..	..	..	..	..	..	..	..	..	..	..	..	..	..	..	*16*	*13*	
13	*17*	*3*	*1*	..	..	..	..	..	..	..	..	..	..	..	..	..	..	..	..	*4*	*3*	
6	*7*	*1*	*2*	..	..	..	..	..	..	..	..	..	..	..	..	..	..	..	..	*4*	*4*	
16	*17*	*4*	*8*	..	..	..	..	..	..	..	..	..	..	..	..	..	..	..	..	6	*6*	
51	46	32	41	6	1	..	..	5	..	1	..	..	..	5	..	..	..	1	..	73	98	567
7	*7*	*3*	*5*	..	..	..	..	..	..	..	..	..	..	..	..	..	..	..	..	*10*	*14*	
4	*4*	*5*	*4*	..	..	..	..	..	..	..	..	..	..	*1*	..	..	..	..	..	*4*	*10*	
18	*15*	*12*	*16*	*2*	..	..	..	*1*	..	..	..	..	..	..	..	..	..	..	..	16	*23*	
6	*1*	*6*	*5*	*3*	*1*	..	..	..	..	..	..	..	..	*3*	..	..	..	*1*	..	*27*	*28*	
16	*19*	*6*	*11*	*1*	..	..	..	*4*	..	*1*	..	..	..	*1*	..	..	..	..	..	*16*	*23*	
..	..	..	..	..	..	..	..	..	..	Uninhabited		..	..	..	..	..	..	..	..	..	..	568
91	92	26	33	13	5	..	..	6	10	..	..	..	..	1	..	..	..	4	..	123	122	569
50	*52*	*1*	*3*	*1*	*1*	..	..	..	..	..	..	..	..	..	..	..	..	..	..	*44*	*46*	
18	*15*	*3*	*5*	*5*	*2*	..	..	..	..	..	..	..	..	..	..	..	..	..	..	*24*	*19*	
23	*25*	*22*	*25*	*7*	*2*	..	..	*6*	*10*	..	..	..	..	*1*	..	..	..	*4*	..	*55*	*57*	
..	..	..	..	..	..	..	..	..	..	Uninhabited		..	..	..	..	..	..	..	..	..	..	570
83	84	50	48	..	..	..	..	2	..	..	..	..	..	..	..	..	..	1	..	39	36	571
60	*60*	*32*	*32*	..	..	..	..	*2*	..	..	..	..	..	..	..	..	..	*1*	..	*26*	*23*	
16	*14*	*13*	*12*	..	..	..	..	..	..	..	..	..	..	..	..	..	..	..	..	*6*	*10*	
7	*10*	*5*	*4*	..	..	..	..	..	..	..	..	..	..	..	..	..	..	..	..	*7*	*3*	
106	129	11	25	5	..	..	..	8	..	1	..	..	..	..	..	..	..	3	..	68	84	572
49	*58*	*7*	*15*	*1*	..	..	..	*1*	..	*1*	..	..	..	..	..	..	..	*3*	..	*36*	*44*	
13	*17*	*3*	*6*	*1*	..	..	..	*4*	..	..	..	..	..	..	..	..	..	..	..	*15*	*13*	
44	*54*	*1*	*4*	*3*	..	..	..	*3*	..	..	..	..	..	..	..	..	..	..	..	*17*	*27*	
83	101	21	28	1	..	..	..	3	..	..	..	..	..	..	..	..	..	1	..	41	68	573
70	*84*	*15*	*21*	*1*	..	..	..	*3*	..	..	..	..	..	..	..	..	..	..	..	*31*	*55*	
13	*17*	*6*	*7*	..	..	..	..	..	..	..	..	..	..	..	..	..	..	*1*	..	*10*	*13*	
77	74	24	24	1	..	..	..	1	..	..	..	..	..	..	..	..	..	1	..	25	44	574
64	*62*	*17*	*19*	..	..	..	..	*1*	..	..	..	..	..	..	..	..	..	*1*	..	*20*	*39*	
13	*12*	*7*	*5*	*1*	..	..	..	..	..	..	..	..	..	..	..	..	..	..	..	*5*	*5*	
44	46	5	15	*2*	..	..	..	4	7	..	..	..	..	..	..	..	..	5	..	65	38	575
32	*21*	*3*	8	*1*	..	..	..	*4*	*7*	..	..	..	..	..	..	..	..	*4*	..	*29*	*25*	
12	*25*	*2*	*7*	*1*	..	..	..	..	..	..	..	..	..	..	..	..	..	*1*	..	*36*	*13*	
54	53	6	4	1	..	..	..	..	..	..	..	..		..	..	..	..	..	..	44	28	576
37	*35*	*5*	*4*	*1*	..	..	..	..	..	..	..	..	..	..	..	..	..	..	..	*30*	*20*	
17	*18*	*1*	..	..	..	..	..	..	..	..	..	..	..	..	..	..	..	..	..	*14*	*8*	
60	52	11	10	2	..	..	..	—	..	—	—	—	—	..	..	..	..	*1*	..	55	71	577

PRIMARY CENSUS ABSTRACT

L.C. No.	Name of Village/ Town/Ward/ Urban Block	Area of village in Acres and of Town/ Ward in Km²	Occupied residential house	No. of Households	Total Population (including institutional and houseless population)			Scheduled Castes		Scheduled Tribes		Literate and educated persons		(I-IX) Total Workers	
					P	M	F	M	F	M	F	M	F	M	F
1	2	3	4	5	6	7	8	9	10	11	12	13	14	15	16
578	Rakhi Ryt. (Rampuri)	603.00	..	..	..	Uninhabited		..	..	..	..	..	..	..	..
579	Rakhi	1,691.00	95	95	424	207	217	12	12	146	148	17	..	144	135
	Rakhi Tikra Tola		*38*	*38*	*160*	*76*	*84*	*12*	*12*	*61*	*69*	*9*	..	*52*	*54*
	Reda Tola		*16*	*16*	*82*	*40*	*42*	..	..	*40*	*42*	*1*	..	*30*	*26*
	Khalhe Tola		*31*	*31*	*142*	*66*	*76*	..	..	*32*	*30*	*5*	..	*50*	*47*
	Bija Tola		*10*	*10*	*40*	*25*	*15*	..	..	*13*	*7*	*2*	..	*12*	*8*
580	Rampuri (Rakhi)	1,111.00	63	63	285	143	142	3	1	124	123	32	..	73	65
	Chhiri Tola		*40*	*40*	*179*	*91*	*89*	*3*	*1*	*77*	*79*	*13*	..	*49*	*39*
	Rampuri Atariya Tola		*9*	*9*	*47*	*26*	*21*	..	..	*26*	*20*	*15*	..	*11*	*12*
	Agariya Tola		*6*	*6*	*31*	*13*	*18*	..	..	*10*	*12*	*2*	..	*8*	*6*
	Sejhi Tola		*8*	*8*	*28*	*13*	*15*	..	..	*11*	*12*	*2*	..	*5*	*8*
581	Deori (Rampuri)	1,214.00	55	55	269	131	138	2	3	114	125	..	..	86	81
	Deori Kharna Tola		*17*	*17*	*80*	*30*	*50*	*2*	*3*	*24*	*44*	..	..	*21*	*24*
	Kulhiha Tola		*8*	*8*	*39*	*20*	*19*	..	..	*20*	*19*	..	..	*13*	*12*
	Bhoi Tola		*16*	*16*	*80*	*44*	*36*	..	..	*33*	*29*	..	..	*28*	*23*
	Ama Tola		*14*	*14*	*70*	*37*	*33*	..	..	*37*	*33*	..	..	*24*	*22*
582	Chhapra (Narmada Nadi)	1,001.00	64	64	342	178	164	6	6	107	95	2	..	113	95
	Chhapra (Majhe Tola)		*20*	*20*	*126*	*66*	*60*	..	..	*66*	*60*	..	..	*42*	*38*
	Baruw Tola		*25*	*25*	*113*	*59*	*54*	*6*	*6*	..	..	..	..	*37*	*30*
	Panda Tola		*5*	*5*	*26*	*14*	*12*	..	..	*13*	*9*	..	..	*9*	*7*
	Tikra Tola		*14*	*14*	*77*	*39*	*38*	..	..	*28*	*26*	*2*	..	*25*	*20*
583	Deori Ryt. (Chhapra)	859.00	45	45	215	107	108	13	12	57	54	5	..	65	59
	Deori Ryt. (Tinsa Tola)		*32*	*32*	*154*	*78*	*76*	..	..	*46*	*40*	*3*	..	*44*	*44*
	Bahera Tola		*3*	*3*	*13*	*4*	*9*	..	..	*4*	*9*	..	..	*4*	*5*
	Kachhara Tola		*10*	*10*	*48*	*25*	*23*	*13*	*12*	*7*	*5*	*2*	..	*17*	*10*
584	Tikara Maheshpur (F. V.)	834.00	29	29	151	82	69	..	..	73	63	4	..	46	17
585	Chhirpani (F. V.)	915.00	28	28	174	90	84	..	..	84	81	24	3	57	22
586	Patpara	667.00	56	56	271	142	129	10	3	121	118	31	7	82	20
	Patpara Khichin Tola		*17*	*17*	*94*	*46*	*48*	..	..	*46*	*47*	*9*	*2*	*27*	*8*
	Murka Tola		*15*	*15*	*68*	*38*	*30*	*10*	*3*	*17*	*20*	*6*	*1*	*21*	*5*
	Jarha Tola		*24*	*24*	*109*	*58*	*51*	..	..	*58*	*51*	*16*	*4*	*34*	*7*
587	Patpara Ryt.	1,490.00	38	38	182	96	86	..	..	86	76	24	8	59	16
	Patpara Ryt.		*27*	*27*	*126*	*67*	*59*	..	..	*66*	*58*	*18*	*6*	*41*	*12*
	(Bangala Tola) Jhirnha Tola		*11*	*11*	*56*	*29*	*27*	..	..	*20*	*18*	*6*	*2*	*18*	*4*
588	Khalhen Maheshpuri Ryt.	670.00	34	34	163	80	83	12	9	43	44	6	3	53	30
	Kharwa Tola		*6*	*6*	*29*	*11*	*18*	..	..	..	..	*2*	..	*9*	*5*
	Manjhe Tola		*8*	*8*	*40*	*22*	*18*	*12*	*9*	..	..	..	*3*	*8*	*14*
	Malwaha Tola		*12*	*12*	*54*	*27*	*27*	..	..	*27*	*27*	*3*	..	*20*	*7*
	Pipar Tola		*8*	*8*	*40*	*20*	*20*	..	..	*16*	*17*	*1*	..	*16*	*4*
589	Duba	1,672.00	80	91	431	207	224	4	5	126	125	27	..	134	25
	Bada Tola		*66*	*77*	*358*	*171*	*187*	*3*	*5*	*92*	*88*	*19*	..	*114*	*19*
	Lasar Tola		*14*	*14*	*73*	*36*	*37*	*1*	..	*34*	*37*	*8*	..	*20*	*6*
590	Duba Ryt.	1,683.00	75	75	373	179	194	1	1	166	179	5	..	100	42
	Tikra Tola		*44*	*44*	*214*	*111*	*103*	*1*	*1*	*110*	*102*	*3*	..	*61*	*22*
	Khalhe Tola		*31*	*31*	*159*	*68*	*91*	..	..	*56*	*77*	*2*	..	*39*	*20*
591	Pindrai Ryt. (Maneri)	653.00	29	34	161	77	84	..	..	73	82	10	..	41	45
	Pindari Ryt. (Khalhe Tola)		*17*	*20*	*107*	*52*	*55*	..	..	*48*	*53*	*9*	..	*27*	*32*
	Tikra Tola		*12*	*14*	*54*	*25*	*29*	..	..	*25*	*29*	*1*	..	*14*	*13*
592	Pindrai Mal. (Maneri)	863.00	33	37	203	88	115	..	..	88	115	12	..	62	70
	Pindari (Mukaddam Tola)		*7*	*8*	*38*	*15*	*23*	..	..	*15*	*23*	*5*	..	*10*	*14*
	Tikra Tola		*26*	*29*	*165*	*73*	*92*	..	..	*73*	*92*	*7*	..	*52*	*56*
593	Chiraipani (F. V.)	600.00	18	28	164	79	85	..	..	77	80	1	..	49	54

NIWAS TAHSIL

WORKERS																						
I		II		III		IV		V(a)		V(b)		VI		VII		VIII		IX		X Non-Workers		L.C. N.
M	F	M	F	M	F	M	F	M	F	M	F	M	F	M	F	M	F	M	F	M	F	
17	18	19	20	21	22	23	24	25	26	27	28	29	30	31	32	33	34	35	36	37	38	1
..	..	..	..	..	..	..	..	..	.. Uninhabited			..	..	..	..	..	..	..	..	..	..	578
111	107	23	24	3	4	..	..	3	..	..	..	..	..	..	..	..	..	4	..	63	82	579
46	*46*	*4*	*8*	..	..	..	..	..	..	..	..	..	..	..	..	..	..	*2*	..	*24*	*30*	
25	*23*	*5*	*3*	..	..	..	..	..	..	..	..	..	..	..	..	..	..	..	..	*10*	*16*	
34	*34*	*12*	*11*	*2*	*2*	..	..	..	..	..	..	..	..	..	..	..	..	*2*	..	*16*	*29*	
6	*4*	*2*	*2*	*1*	*2*	..	..	*3*	..	..	..	..	..	..	..	..	..	..	..	*13*	*7*	
54	51	12	14	1	..	..	..	2	..	..	..	..	..	3	..	..	..	1	..	*70*	77	580
40	*32*	*5*	*7*	*1*	..	..	..	..	..	..	..	..	..	*3*	..	..	..	..	..	*42*	*49*	
9	*10*	..	*2*	..	..	..	..	*1*	..	..	..	..	..	..	..	..	..	*1*	..	*15*	*9*	
2	*2*	*6*	*4*	..	..	..	..	..	..	..	..	..	..	..	..	..	..	..	..	*5*	*12*	
3	*7*	*1*	*1*	..	..	..	..	*1*	..	..	..	..	..	..	..	..	..	..	..	*8*	*7*	
68	68	15	12	2	1	..	..	..	..	..	..	..	..	..	..	..	..	1	..	45	57	581
18	*22*	*2*	*2*	..	..	..	..	..	..	..	..	..	..	..	..	..	..	*1*	..	*9*	*26*	
13	*12*	..	..	..	..	..	..	..	..	..	..	..	..	..	..	..	..	..	..	*7*	*7*	
20	*16*	*6*	*6*	*2*	*1*	..	..	..	..	..	..	..	..	..	..	..	..	..	..	*16*	*13*	
17	*18*	*7*	*4*	..	..	..	..	..	..	..	..	..	..	..	..	..	..	..	..	*13*	*11*	
99	83	9	8	3	2	..	..	2	2	..	..	..	..	..	..	..	..	..	..	65	69	582
40	*36*	*2*	*2*	..	..	..	..	..	..	..	..	..	..	..	..	..	..	..	..	*24*	*22*	
29	*25*	*6*	*5*	*2*	..	..	..	..	..	..	..	..	..	..	..	..	..	..	..	*22*	*24*	
8	*5*	..	..	*1*	*2*	..	..	..	..	..	..	..	..	..	..	..	..	..	..	*5*	*5*	
22	*17*	*1*	*1*	..	..	..	..	*2*	*2*	..	..	..	..	..	..	..	..	..	..	*14*	*18*	
57	54	4	3	2	1	..	..	2	1	..	..	..	..	..	..	..	..	..	..	42	49	583
37	*39*	*4*	*3*	*1*	*1*	..	..	*2*	*1*	..	..	..	..	..	..	..	..	..	..	*34*	*32*	
4	*5*	..	..	..	..	..	..	..	..	..	..	..	..	..	..	..	..	..	..	..	*4*	
16	*10*	..	..	*1*	..	..	..	..	..	..	..	..	..	..	..	..	..	..	..	*8*	*13*	
32	13	11	4	3	..	..	..	..	..	..	..	..	..	..	..	..	..	..	..	36	52	584
52	20	1	2	..	..	..	..	..	..	..	..	..	..	..	..	..	..	4	..	33	62	585
59	14	17	6	..	..	..	..	2	..	..	..	..	..	..	..	..	..	4	..	60	109	586
23	*5*	*4*	*3*	..	..	..	..	..	..	..	..	..	..	..	..	..	..	..	..	*19*	*40*	
11	*3*	*5*	*2*	..	..	..	..	*2*	..	..	..	..	..	..	..	..	..	*3*	..	*17*	*25*	
25	*6*	*8*	*1*	..	..	..	..	..	..	..	..	..	..	..	..	..	..	*1*	..	*24*	*44*	
46	14	10	2	2	..	..	..	..	..	..	..	..	..	..	..	..	..	1	..	37	70	587
34	*11*	*6*	*1*	..	..	..	..	..	..	..	..	..	..	..	..	..	..	*1*	..	*26*	*47*	
12	*3*	*4*	*1*	*2*	..	..	..	..	..	..	..	..	..	..	..	..	..	..	..	*11*	*23*	
40	25	6	5	4	..	..	..	3	..	..	..	..	..	..	..	..	..	..	..	27	53	588
6	*3*	*1*	*2*	*2*	..	..	..	..	..	..	..	..	..	..	..	..	..	..	..	*2*	*13*	
7	*14*	*1*	..	..	..	..	..	..	..	..	..	..	..	..	..	..	..	..	..	*14*	4	
17	*5*	..	*2*	..	..	..	..	*3*	..	..	..	..	..	..	..	..	..	..	..	*7*	*20*	
10	*3*	*4*	*1*	*2*	..	..	..	..	..	..	..	..	..	..	..	..	..	..	..	*4*	*16*	
101	2	24	23	..	..	..	..	5	..	..	..	..	..	..	..	..	..	4	..	73	199	589
90	*2*	*15*	*17*	..	..	..	..	*5*	..	..	..	..	..	..	..	..	..	*4*	..	*57*	*168*	
11	..	*9*	*6*	..	..	..	..	..	..	..	..	..	..	..	..	..	..	..	..	*16*	*31*	
74	34	23	8	..	..	..	..	1	..	..	..	..	..	..	..	..	..	2	..	79	152	590
47	*20*	*14*	*2*	..	..	..	..	..	..	..	..	..	..	..	..	..	..	..	..	*50*	*81*	
27	*14*	*9*	*6*	..	..	..	..	*1*	..	..	..	..	..	..	..	..	..	*2*	..	*29*	*71*	
39	39	2	6	..	..	..	..	..	..	..	..	..	..	..	..	..	..	..	..	36	39	591
26	*27*	*1*	*5*	..	..	..	..	..	..	..	..	..	..	..	..	..	..	..	..	*25*	*23*	
13	*12*	*1*	*1*	..	..	..	..	..	..	..	..	..	..	..	..	..	..	..	..	*11*	*16*	
58	61	4	9	..	..	..	..	..	..	..	..	..	..	..	..	..	..	..	..	26	45	592
7	*8*	*3*	*6*	..	..	..	..	..	..	..	..	..	..	..	..	..	..	..	..	*5*	*9*	
51	*53*	*1*	*3*	..	..	..	..	..	..	..	..	..	..	..	..	..	..	..	..	*21*	*36*	
42	41	7	13	..	..	..	..	..	..	..	..	..	..	..	..	..	..	..	..	30	31	593

PRIMARY CENSUS ABSTRACT

L.C. No.	Name of Village/ Town/Ward/ Urban Block	Area of village in Acres and of Town/ Ward in Km²	Occupied residential house	No. of Households	Total Population (including institutional and houseless population)			Scheduled Castes		Scheduled Tribes		Literate and educated persons		(I-IX) Total Workers	
					P	M	F	M	F	M	F	M	F	M	F
1	2	3	4	5	6	7	8	9	10	11	12	13	14	15	16
594	Maneri Ryt. (Kaneri)	2,197.00	85	101	473	225	248	25	25	168	191	58	5	135	127
	Maneri Ryt. (Majhe Tola)		*35*	*44*	*211*	*101*	*110*	*25*	*25*	*50*	*59*	*28*	*2*	*58*	*49*
	Kharwa Tola		*13*	*13*	*62*	*31*	*31*	..	..	*31*	*31*	*6*	..	*16*	*16*
	Mukaddam Tola		*25*	*28*	*126*	*59*	*67*	..	..	*59*	*67*	*14*	*2*	*38*	*42*
	Bhurka Tola		*12*	*16*	*74*	*34*	*40*	..	..	*28*	*34*	*10*	*1*	*23*	*20*
595	Hathdol	1,180.00	44	53	245	123	122	..	..	104	108	22	..	74	69
596	KachhariRyt. (Narmadanadi)	2,003.00	83	104	485	236	249	6	8	210	223	8	..	151	155
	Kachhari Ryt. (Majhe Tola)		*30*	*40*	*207*	*106*	*101*	..	..	*102*	*99*	*3*	..	*68*	*65*
	Tikra Tola		*29*	*38*	*167*	*83*	*84*	*6*	*8*	*61*	*60*	*5*	..	*49*	*51*
	Gochar Tola		*24*	*26*	*111*	*47*	*64*	..	..	*47*	*64*	..	..	*34*	*39*
597	Jaitpuri Ryt.	2,441.00	93	117	567	283	284	44	48	207	207	36	2	182	140
	Jaitpuri Ryt. (Mukaddam Tola)		*39*	*49*	*223*	*106*	*117*	..	..	*89*	*98*	*13*	*1*	*77*	*48*
	Murka Tola		*6*	*7*	*43*	*22*	*21*	*15*	*15*	..	..	..	..	*12*	*8*
	Bija Tola		*3*	*4*	*23*	*12*	*11*	*12*	*11*	..	..	..	..	*8*	*7*
	Ghocha Tola		*5*	*6*	*31*	*17*	*14*	..	..	*17*	*14*	*3*	..	*9*	*7*
	Piparha Tola		*1*	*4*	*21*	*7*	*14*	*7*	*14*	..	..	*2*	..	*5*	*6*
	Thakuran Tola		*33*	*41*	*196*	*102*	*94*	*1*	*2*	*93*	*88*	*18*	*1*	*60*	*57*
	Nawariya Tola		*3*	*3*	*15*	*8*	*7*	..	..	*8*	*7*	..	..	*5*	*3*
	Baigan Tola		*3*	*3*	*15*	*9*	*6*	*9*	*6*	..	..	..	..	*6*	*4*
598	Silthar Ryt.	1,185.00	75	89	435	225	210	21	30	200	180	64	4	133	110
	Silthar (Mukaddam Tola)		*18*	*24*	*115*	*61*	*54*	*8*	*11*	*53*	*43*	*21*	*3*	*32*	*19*
	Diwar Tola		*19*	*22*	*107*	*53*	*54*	*11*	*16*	*41*	*38*	*13*	*1*	*33*	*33*
	Majhe Tola		*38*	*43*	*213*	*111*	*102*	*2*	*3*	*106*	*99*	*30*	..	*68*	*58*
599	Pipariya Ryt. (Bhanpur)	1,208.00	49	55	283	143	140	..	..	117	116	22	..	73	22
	Pipariya Ryt. (Mukaddam Tola)		*21*	*23*	*127*	*64*	*63*	..	..	*51*	*53*	*4*	..	*20*	*10*
	Chhota Tola		*13*	*15*	*77*	*42*	*35*	..	..	*42*	*35*	*2*	..	*20*	*5*
	Kunwa Tola		*9*	*11*	*52*	*23*	*29*	..	..	*14*	*17*	*14*	..	*15*	*3*
	Dadra Tola		*6*	*6*	*27*	*14*	*13*	..	..	*10*	*11*	*2*	..	*8*	*4*
600	Bhanpur Ryt.	2,000.00	69	74	365	178	187	..	..	167	175	8	..	102	87
	Bhanpur Ryt. Khamher Tola		*8*	*8*	*45*	*24*	*21*	..	..	*22*	*17*	*2*	..	*14*	*4*
	Kansa Tola		*11*	*12*	*68*	*29*	*39*	..	..	*29*	*35*	*2*	..	*12*	*12*
	Mahua Tola		*6*	*7*	*40*	*18*	*22*	..	..	*18*	*22*	..	..	*10*	*5*
	Baru Tola		*10*	*11*	*44*	*22*	*22*	..	..	*22*	*22*	*3*	..	*15*	*14*
	Mukaddam Tola		*18*	*19*	*92*	*45*	*47*	..	..	*36*	*43*	..	..	*27*	*26*
	Diwar Tola		*8*	*9*	*40*	*21*	*19*	..	..	*21*	*19*	..	..	*12*	*13*
	Dholki Tola		*8*	*8*	*36*	*19*	*17*	..	..	*19*	*17*	*1*	..	*12*	*14*
601	Sarangpur	2,037.00	109	121	685	335	350	73	77	232	240	30	..	203	104
	Sarangpur (Mukaddam Tola)		*10*	*11*	*53*	*26*	*27*	..	..	*26*	*27*	*2*	..	*14*	*1*
	Bada Tola		*44*	*45*	*239*	*114*	*125*	..	..	*112*	*117*	*7*	..	*73*	*40*
	Kotwar Tola		*13*	*17*	*91*	*41*	*50*	*21*	*30*	*6*	*7*	*7*	..	*26*	*15*
	Khurri Tola		*8*	*11*	*54*	*30*	*24*	*30*	*24*	..	..	*2*	..	*17*	*5*
	Imali Tola		*34*	*37*	*248*	*124*	*124*	*22*	*23*	*88*	*89*	*12*	..	*73*	*43*
602	Kaneri	2,020.00	131	142	750	362	388	5	1	314	345	59	7	225	106
	Kaneri Imali Tola		*25*	*27*	*157*	*77*	*80*	..	..	*62*	*68*	*15*	*4*	*48*	*31*
	Dakasi Tola		*4*	*4*	*30*	*14*	*16*	..	..	*14*	*16*	*1*	..	*9*	*7*
	Khalhe Tola		*19*	*19*	*109*	*49*	*60*	..	..	*49*	*60*	*8*	..	*30*	*21*
	Dahwan Tola		*6*	*7*	*32*	*16*	*16*	..	..	*16*	*16*	..	..	*10*	*3*
	Harra Tola		*4*	*4*	*19*	*9*	*10*	..	..	*9*	*10*	..	..	*4*	*1*
	Jamun Tola		*18*	*22*	*101*	*43*	*58*	..	..	*28*	*42*	*10*	*2*	*31*	*11*
	Udar Tola		*27*	*30*	*156*	*83*	*73*	*5*	*1*	*65*	*58*	*17*	..	*49*	*18*
	Bahra Tola		*28*	*29*	*146*	*71*	*75*	..	..	*71*	*75*	*8*	*1*	*44*	*14*

NIWAS TAHSIL

WORKERS																						
I		II		III		IV		V(a)		V(b)		VI		VII		VIII		IX		X Non-Workers		L.C No.
M	F	M	F	M	F	M	F	M	F	M	F	M	F	M	F	M	F	M	F	M	F	
17	18	19	20	21	22	23	24	25	26	27	28	29	30	31	32	33	34	35	36	37	38	1
92	87	22	24	3	..	..	..	15	16	..	..	..	..	..	..	..	..	3	..	90	121	594
36	*29*	*5*	*4*	..	..	..	..	*15*	*16*	..	..	..	..	..	..	..	..	*2*	..	*43*	*61*	
14	*15*	*1*	*1*	*1*	..	..	..	..	..	..	..	..	..	..	..	..	..	..	..	*15*	*15*	
28	*30*	*8*	*12*	*1*	..	..	..	..	..	..	..	..	..	..	..	..	..	*1*	..	*21*	*25*	
14	*13*	*8*	*7*	*1*	..	..	..	..	..	..	..	..	..	..	..	..	..	..	..	*11*	*20*	
67	65	4	4	1	..	..	..	..	..	..	..	..	..	1	..	..	..	1	..	49	53	595
126	127	19	24	..	..	..	..	6	4	..	..	..	..	..	..	..	..	..	..	85	94	596
64	*59*	*4*	*6*	..	..	..	..	..	..	..	..	..	..	..	..	..	..	..	..	*38*	*36*	
36	*35*	*7*	*12*	..	..	..	..	*6*	*4*	..	..	..	..	..	..	..	..	..	..	*34*	*33*	
26	*33*	*8*	*6*	..	..	..	..	..	..	..	..	..	..	..	..	..	..	..	..	*13*	*25*	
119	*112*	*51*	*28*	*3*	..	..	..	*5*	..	..	..	..	..	..	..	..	..	*4*	..	*101*	*144*	
63	*36*	*11*	*12*	..	..	..	..	..	..	..	..	..	..	..	..	..	..	*3*	..	*29*	*69*	
6	*5*	*4*	*3*	*2*	..	..	..	..	..	..	..	..	..	..	..	..	..	..	..	*10*	*13*	
8	*7*	..	..	..	..	..	..	..	..	..	..	..	..	..	..	..	..	..	..	*4*	*4*	
8	*6*	*1*	*1*	..	..	..	..	..	..	..	..	..	..	..	..	..	..	..	..	*8*	*7*	
5	*6*	..	..	..	..	..	..	..	..	..	..	..	..	..	..	..	..	..	..	*2*	*8*	
20	*45*	*34*	*12*	..	..	..	..	*5*	..	..	..	..	..	..	..	..	..	*1*	..	*42*	*37*	
5	*3*	..	..	..	..	..	..	..	..	..	..	..	..	..	..	..	..	..	..	*3*	*4*	
4	*4*	*1*	..	*1*	..	..	..	..	..	..	..	..	..	..	..	..	..	..	..	*3*	*2*	
97	75	19	21	2	..	..	..	10	14	1	..	..	..	..	..	..	..	4	..	92	100	598
23	*11*	*4*	*2*	*1*	..	..	..	*3*	*6*	..	..	..	..	..	..	..	..	*1*	..	*29*	*35*	
15	*19*	*10*	*6*	*1*	..	..	..	*6*	*8*	*1*	..	..	..	..	..	..	..	..	..	*20*	*21*	
59	*45*	*5*	*13*	..	..	..	..	*1*	..	..	..	..	..	..	..	..	..	3	..	*43*	*44*	
66	15	2	7	3	..	..	..	1	..	..	..	..	..	..	..	..	..	1	..	70	118	599
28	*7*	*1*	*3*	..	..	..	..	..	..	..	..	..	..	..	..	..	..	*1*	..	*34*	*53*	
20	*3*	..	*2*	..	..	..	..	..	..	..	..	..	..	..	..	..	..	..	..	*22*	*30*	
11	*1*	*1*	*2*	*2*	..	..	..	*1*	..	..	..	..	..	..	..	..	..	..	..	*8*	*26*	
7	*4*	..	..	*1*	..	..	..	..	..	..	..	..	..	..	..	..	..	..	..	*6*	*9*	
89	74	8	12	4	..	..	1	1	..	..	..	..	..	..	..	..	..	..	..	76	100	600
13	*2*	..	*1*	..	..	..	*1*	*1*	..	..	..	..	..	..	..	..	..	..	..	*10*	*18*	
10	*9*	*2*	*3*	..	..	..	..	..	..	..	..	..	..	..	..	..	..	..	..	*17*	*27*	
10	*5*	..	..	..	..	..	..	..	..	..	..	..	..	..	..	..	..	..	..	*8*	*17*	
15	*13*	..	*1*	..	..	..	..	..	..	..	..	..	..	..	..	..	..	..	..	*6*	*8*	
18	*20*	*5*	*6*	*4*	..	..	..	..	..	..	..	..	..	..	..	..	..	..	..	*18*	*21*	
11	*12*	*1*	*1*	..	..	..	..	..	..	..	..	..	..	..	..	..	..	..	..	*9*	*6*	
12	*14*	..	..	..	..	..	..	..	..	..	..	..	..	..	..	..	..	..	..	*7*	*3*	
69	3	104	85	12	3	..	..	12	8	..	..	..	..	..	4	..	..	6	1	132	246	601
7	..	*7*	*1*	..	..	..	..	..	..	..	..	..	..	..	..	..	..	..	..	*12*	*26*	
31	..	*24*	*31*	*9*	*3*	..	..	*9*	*5*	..	..	..	..	..	*1*	..	..	..	..	*41*	*85*	
5	..	*13*	*8*	..	..	..	..	*3*	*3*	..	..	..	..	..	*3*	..	..	*5*	*1*	*15*	*85*	
3	*1*	*14*	*4*	..	..	..	..	..	..	..	..	..	..	..	..	..	..	..	..	*13*	*19*	
23	*2*	*46*	*41*	*3*	..	..	..	..	..	..	..	..	..	..	..	..	..	*1*	..	*51*	*81*	
194	95	20	11	2	..	..	..	2	..	2	..	..	..	1	..	..	..	4	..	137	282	602
43	*25*	*3*	*6*	*1*	..	..	..	..	..	..	..	..	..	..	..	..	..	*1*	..	*29*	*49*	
8	*6*	*1*	*1*	..	..	..	..	..	..	..	..	..	..	..	..	..	..	..	..	*5*	*9*	
27	*21*	*3*	..	..	..	..	..	..	..	..	..	..	..	..	..	..	..	..	..	*19*	*39*	
10	*3*	..	..	..	..	..	..	..	..	..	..	..	..	..	..	..	..	..	..	*6*	*13*	
4	*1*	..	..	..	..	..	..	..	..	..	..	..	..	..	..	..	..	..	..	*5*	*9*	
27	*9*	*3*	*2*	..	..	..	..	..	..	..	..	..	..	..	..	..	..	*1*	..	*12*	*47*	
41	*18*	..	..	*1*	..	..	..	*2*	..	*2*	..	..	..	*1*	..	..	..	*2*	..	*34*	*55*	
34	*12*	*10*	*2*	..	..	..	..	..	..	..	..	..	..	..	..	..	..	..	..	*27*	*61*	

PRIMARY CENSUS ABSTRACT

L.C. No.	Name of Village/ Town/Ward/ Urban Block	Area of village in Acres and of Town/ Ward in Km2	Occupied residential house	No. of Households	Total Population (including institutional and houseless population)			Scheduled Castes		Scheduled Tribes		Literate and educated persons		(I-IX) Total Workers	
					P	M	F	M	F	M	F	M	F	M	F
1	2	3	4	5	6	7	8	8	9	11	12	13	14	15	16
603	Kaneri Ryt.	1,848.00	50	53	258	132	126	79	76	21	23	1	..	79	35
	Kaneri Murmic Tola		*21*	*21*	*87*	*47*	*40*	..	..	*21*	*23*	..	..	*27*	*17*
	Kachhara Tola		*29*	*32*	*171*	*85*	*86*	*79*	*76*	..	..	*1*	..	*52*	*18*
604	*Bilgarha (Kutrai)*	2,453.00	123	123	677	331	346	..	..	302	299	73	9	157	10
	Bilgarha (Mukaddam Tola)		*25*	*25*	*143*	*62*	*81*	..	..	*47*	*58*	*14*	*3*	*32*	*1*
	Khuri Tola		*8*	*8*	*60*	*28*	*32*	..	..	*25*	*32*	*4*	..	14	.
	Kotwar Tola		*23*	*23*	*133*	*70*	*63*	..	..	*49*	*47*	*15*	*2*	*22*	*1*
	Tikra Tola		*17*	*17*	*96*	*50*	*46*	..	..	*47*	*45*	*2*	..	*23*	..
	Dargah Tola		*17*	*17*	*86*	*44*	*42*	..	..	*44*	*42*	*2*	*1*	*25*	*1*
	Kathaiya Tola		*18*	*18*	*76*	*37*	*39*	..	..	*34*	*37*	*18*	*2*	*20*	*4*
	Ama Tola		*15*	*15*	*83*	*40*	*43*	..	..	*36*	*38*	*18*	*1*	*21*	*3*
605	Tikrabandha	1,513.00	63	66	345	169	176	..	..	103	93	75	2	94	10
	Tikra Bandha (Beeh Tola)		*18*	*18*	*98*	*47*	*51*	..	..	*16*	*14*	*13*	*2*	*29*	..
	Jhiriya Tola		*10*	*10*	*62*	*28*	*34*	..	..	*12*	*8*	*4*	..	*16*	*4*
	Pipar Tola		*20*	*21*	*99*	*55*	*44*	..	..	*50*	*40*	*55*	..	*28*	*8*
	Khamhar Tola		*15*	*17*	*86*	*39*	*47*	..	..	*25*	*31*	*3*	..	*21*	*3*
606	Kutrai Ryt.	203.00	..	..	..	..	Uninhabited	..	..	..	..	..	..	.	..
607	Kutrai Mal.	2,203.00	118	118	658	358	300	..	..	357	297	76	2	248	202
	Kutrai Tikra Tola		*21*	*21*	*121*	*66*	*55*	..	..	*66*	*52*	*8*	..	*54*	*45*
	Khurri Tola		*34*	*34*	*181*	*97*	*84*	..	..	*96*	*84*	*44*	*2*	*69*	*51*
	Bhoi Tola		*29*	*29*	*158*	*83*	*75*	..	..	*83*	*75*	*23*	..	*49*	*52*
	Khalhe Tola		*34*	*34*	*198*	*112*	*86*	..	..	*112*	*86*	*1*	..	*76*	*54*
608	Badgiri (F. V.)	1,423.00	39	39	240	119	121	39	51	76	67	5	..	92	89
	Badgiri Tola		*28*	*28*	*150*	*80*	*70*	..	..	*76*	*67*	*2*	..	*62*	*56*
	Ranjhi Tola		*11*	*11*	*90*	*39*	*51*	*39*	*51*	..	..	*3*	..	*30*	*33*
609	Phulwahi Ryt.	1,588.00	66	66	317	163	154	..	..	158	149	5	..	127	110
	Phulwahi Tola		*58*	*58*	*262*	*134*	*128*	..	..	*129*	*123*	*5*	..	*106*	*96*
	Kachhua Tola		*8*	*8*	*55*	*29*	*26*	..	..	*29*	*26*	..	..	*21*	*14*
610	Hirdepur (F. V.)	326.00	12	12	87	44	43	..	..	41	41	3	..	27	25
611	Balpur Ryt.	734.00	48	48	266	125	141	..	..	103	115	6	..	75	63
	Balpur Ryt. Mukaddam Tola		*12*	*12*	*79*	*40*	*39*	..	..	*33*	*35*	*4*	..	*20*	*20*
	Majhe Tola		*13*	*13*	*71*	*29*	*42*	..	..	*27*	*40*	*2*	..	*18*	*14*
	Patti Tola		*23*	*23*	*116*	*56*	*60*	..	..	*43*	*40*	..	..	*37*	*29*
612	Dokarghat Ryt.	740.00	68	72	392	190	202	..	..	164	186	48	11	115	74
	Dokarghat Ryt. Panda Tola		*27*	*27*	*164*	*78*	*86*	..	..	*65*	*73*	*26*	*10*	*43*	*22*
	Khurri Tola		*15*	*15*	*80*	*37*	*43*	..	..	*37*	*43*	*7*	..	*24*	*20*
	Ama Tola		*13*	*13*	*68*	*31*	*37*	..	..	*31*	*37*	*5*	..	*22*	*16*
	Ronjhi Tola		*13*	*17*	*80*	*44*	*36*	..	..	*31*	*33*	*10*	*1*	*26*	*16*
613	Bisbani Ryt.	906.00	41	41	208	111	97	..	..	93	87	22	..	64	61
	Bisbani Ryt. (Bada Tola)		*19*	*19*	*94*	*48*	*46*	..	..	*41*	*42*	*14*	..	*30*	*27*
	Chhiddan Tola		*10*	*10*	*54*	*30*	*24*	..	..	*28*	*23*	*3*	..	*15*	*14*
	Hari Tola		*12*	*12*	*60*	*33*	*27*	..	.	*24*	*22*	*5*	..	*19*	*20*
614	Salaiya (F.V.)	1,158.00	46	46	245	116	129	7	6	88	93	2	..	83	82
615	Mohgaon Ryt. (Salaiya)	717.00	67	67	300	143	157	..	..	122	137	11	..	94	99
	Mohgaon (Khalhe Tola)		*16*	*16*	*78*	*37*	*41*	..	..	*31*	*36*	*3*	..	*22*	*21*
	Tikra Tola		*51*	*51*	*222*	*106*	*116*	..	..	*91*	*101*	*8*	..	*72*	*78*
616	Panganiya	798.00	66	66	352	165	187	21	27	48	60	28	6	102	107
	Panganiya (Bhidi Tola)		*9*	*9*	*56*	*27*	*29*	*8*	*8*	..	..	*5*	..	*18*	*11*
	Banjar Tola		*17*	*17*	*100*	*49*	*51*	..	..	*43*	*47*	*6*	*1*	*30*	*35*
	Pakri Tola		*25*	*25*	*134*	*59*	*75*	...	—	*5*	*13*	*11*	—	*35*	***41***
	Sarsi Tola		*15*	*15*	*62*	*30*	*32*	*13*	*19*	..	..	*6*	*5*	*19*	***20***

NIWAS TAHSIL

WORKERS																						
I		II		III		IV		V(a)		V(b)		VI		VII		VIII		IX		X Non-Workers		L.C. No.
M	F	M	F	M	F	M	F	M	F	M	F	M	F	M	F	M	F	M	F	M	F	
17	18	19	20	21	22	23	24	25	26	27	28	29	30	31	32	33	34	35	36	37	38	1
33	3	43	32	2	..	..	..	1	..	..	..	..	..	..	..	..	..	..	..	53	91	603
11	*1*	*16*	*16*	..	..	..	..	..	..	..	..	..	..	..	..	..	..	..	..	*20*	*23*	
22	*2*	*27*	*16*	*2*	..	..	..	*1*	..	..	..	..	..	..	..	..	..	..	..	*33*	*68*	
129	5	16	5	2	..	..	..	5	..	..	..	..	..	1	..	..	..	4	..	174	336	604
32	*1*	..	..	..	..	..	..	..	..	..	..	..	..	..	..	..	..	..	..	30	80	
14	..	..	..	..	..	..	..	..	..	..	..	..	..	..	..	..	..	..	..	14	32	
13	*1*	*2*	..	..	..	..	..	5	..	..	..	..	..	*1*	..	..	..	*1*	..	*48*	*62*	
18	..	*4*	..	*1*	..	..	..	..	..	..	..	..	..	..	..	..	..	..	..	*27*	*46*	
18	..	*6*	*1*	..	..	..	..	..	..	..	..	..	..	..	..	..	..	*1*	..	*19*	*41*	
16	*1*	*3*	*3*	..	..	..	..	..	..	..	..	..	..	..	..	..	..	*1*	..	*17*	*35*	
18	*2*	*1*	*1*	*1*	..	..	..	..	..	..	..	..	..	..	..	..	..	*1*	..	*19*	*30*	
56	1	34	9	3	..	..	..	..	..	..	..	..	..	..	..	..	..	1	..	75	166	605
25	..	*3*	..	..	..	..	..	..	..	..	..	..	..	..	..	..	..	*1*	..	*18*	*51*	
12	..	*4*	*4*	..	..	..	..	..	..	..	..	..	..	..	..	..	..	..	..	12	30	
..	..	*25*	*3*	*3*	..	..	..	..	..	..	..	..	..	..	..	..	..	..	..	*27*	*41*	
19	*1*	*2*	*2*	..	..	..	..	..	..	..	..	..	..	..	..	..	..	..	..	*18*	*44*	
..	..	..	..	..	..	..	..	..	..	Uninhabited		..	..	..	..	..	..	..	..	..	..	606
161	122	52	64	10	5	..	..	19	10	3	1	..	..	1	..	..	..	2	..	110	98	607
20	..	*34*	*45*	..	..	..	..	..	..	..	..	..	..	..	..	..	..	..	..	*12*	*10*	
61	*43*	*1*	*5*	..	..	..	..	*3*	*2*	*2*	*1*	..	..	..	..	..	..	*2*	..	*28*	*33*	
40	*46*	*3*	*3*	*3*	..	..	..	*2*	*3*	..	..	..	..	*1*	..	..	..	..	..	*34*	*23*	
40	*33*	*14*	*11*	*7*	*5*	..	..	*14*	*5*	*1*	..	..	..	..	..	..	..	..	..	*36*	*32*	
51	44	39	45	1	..	..	..	..	..	..	..	..	..	..	..	..	..	1	..	27	32	608
35	*31*	*25*	*25*	*1*	..	..	..	..	..	..	..	..	..	..	..	..	..	*1*	..	*18*	*14*	
16	*13*	*14*	*20*	..	..	..	..	..	..	..	..	..	..	..	..	..	..	..	..	*9*	*18*	
91	70	33	38	1	..	..	..	2	1	..	..	..	..	..	..	..	..	..	1	36	44	609
78	*60*	*25*	*34*	*1*	..	..	..	*2*	*1*	..	..	..	..	..	..	..	..	..	*1*	*28*	*32*	
13	*10*	*8*	*4*	..	..	..	..	..	..	..	..	..	..	..	..	..	..	..	..	*8*	*12*	
24	22	1	3	2	..	..	..	..	..	..	..	..	..	..	..	..	..	..	..	17	18	610
65	57	9	6	..	..	..	..	1	..	..	..	..	..	..	..	..	..	..	..	50	78	611
15	*18*	*5*	*2*	..	..	..	..	..	..	..	..	..	..	..	..	..	..	..	..	20	19	
16	*14*	*1*	..	..	..	..	..	*1*	..	..	..	..	..	..	..	..	..	..	..	*11*	*28*	
34	*25*	*3*	*4*	..	..	..	..	..	..	..	..	..	..	..	..	..	..	..	..	*19*	*31*	
81	52	23	22	3	..	..	..	2	..	..	..	..	..	..	..	..	..	6	..	75	128	612
29	*13*	*8*	*9*	*2*	..	..	..	*2*	..	..	..	..	..	..	..	..	..	*2*	..	*35*	*64*	
18	*14*	*6*	*6*	..	..	..	..	..	..	..	..	..	..	..	..	..	..	..	..	*13*	*23*	
16	*12*	*6*	*4*	..	..	..	..	..	..	..	..	..	..	..	..	..	..	..	..	*9*	*21*	
18	*13*	*3*	*3*	*1*	..	..	..	..	..	..	..	..	..	..	..	..	..	*4*	..	*18*	*20*	
51	51	4	9	6	1	..	..	2	..	..	..	..	..	..	..	..	..	1	..	47	36	613
21	*19*	*3*	*7*	*3*	*1*	..	..	*2*	..	..	..	..	..	..	..	..	..	*1*	..	*18*	*19*	
14	*14*	..	..	*1*	..	..	..	..	..	..	..	..	..	..	..	..	..	..	..	*15*	*10*	
16	*18*	*1*	*2*	*2*	..	..	..	..	..	..	..	..	..	..	..	..	..	..	..	*14*	*7*	
70	28	13	54	..	..	..	..	..	..	..	..	..	..	..	..	..	..	..	..	33	47	614
75	32	16	67	..	..	..	..	2	..	..	..	..	..	..	..	..	..	*1*	..	49	58	615
14	*1*	*5*	*20*	..	..	..	..	*2*	..	..	..	..	..	..	..	..	..	*1*	..	*15*	*20*	
61	*31*	*11*	*47*	..	..	..	..	..	..	..	..	..	..	..	..	..	..	..	..	*34*	*38*	
80	76	22	31	..	..	..	..	..	..	..	..	..	..	..	..	..	..	..	..	63	80	616
18	*11*	..	..	..	..	..	..	..	..	..	..	..	..	..	..	..	..	..	..	*9*	*18*	
25	*28*	*5*	*7*	..	..	..	..	..	..	..	..	..	..	..	..	..	..	..	..	*19*	*16*	
20	*21*	*15*	*20*	..	..	..	..	..	..	..	..	..	..	..	..	..	..	..	..	*24*	*34*	
17	*16*	*2*	*4*	..	..	..	..	..	..	..	..	..	..	..	..	..	..	..	..	*11*	*12*	

PRIMARY CENSUS ABSTRACT

L.C. No.	Name of Village/ Town/Ward/ Urban Block	Area of village in Acres and of Town/ Ward in Km²	Occupied residential houses	No. of Households	Total Population (including institutional and houseless population)			Scheduled Castes		Scheduled Tribes		Literate and educated persons		(I-IX) Total Workers	
					P	M	F	M	F	M	F	M	F	M	F
1	2	3	4	5	6	7	8	9	10	11	12	13	14	15	16
617	Marhi Kachhar Ryt.	185.00	..	..	..	..	Uninhabited	..	..	..	..	..	..	..	..
618	Surajpura (Panganiya)	959.00	77	77	401	198	203	30	34	50	51	22	..	118	119
	Surajpura Khalhe Tola		*45*	*45*	*218*	*106*	*112*	..	..	*50*	*51*	*12*	..	*61*	*61*
	Dadra Tola		*32*	*32*	*183*	*92*	*91*	*30*	*34*	..	..	*10*	..	*57*	*58*
619	Dadargaon (F. V.)	1,075.00	23	23	108	52	56	..	..	43	46	9	..	30	35
	Dadargaon Khalhe Tola		*10*	*10*	*49*	*25*	*24*	..	..	*25*	*24*	*3*	..	*16*	*16*
	Kasera Tola		*13*	*13*	*59*	*27*	*32*	..	..	*18*	*22*	*6*	..	*14*	*19*
620	Khudari (F. V.)	477.00	12	12	80	39	41	..	..	35	36	3	..	26	18
621	Dobhi (F. V.)	641.00	20	20	112	57	55	..	..	53	49	9	..	29	27
622	Mahadwani	2,107.00	163	193	965	*490*	475	42	39	59	43	258	67	270	41
	Mahadwani (Becch Tola)		*60*	*75*	*314*	*165*	*149*	*2*	..	*7*	..	*117*	*42*	*95*	*11*
	Kumhar Tola		*14*	*17*	*108*	*55*	*53*	..	..	*2*	*4*	*30*	*10*	*29*	*2*
	Bharre Tola		*21*	*23*	*139*	*67*	*72*	..	..	*4*	*3*	*47*	*5*	*34*	*2*
	Saahna Tola		*24*	*30*	*156*	*83*	*73*	*1*	*2*	*14*	*8*	*52*	*10*	*43*	*5*
	Bajna Tola		*14*	*17*	*67*	*34*	*33*	..	..	*32*	*28*	*5*	..	*15*	*19*
	Ganjar Tola		*30*	*31*	*181*	*86*	*95*	*39*	*37*	..	..	*7*	..	*54*	*2*
623	Dulhari Ryt.	2,674.00	113	121	599	290	309	..	..	276	293	55	1	183	181
	Dulhari Ryt.		*56*	*59*	*301*	*145*	*156*	..	..	*136*	*143*	*36*	*1*	*91*	*89*
	Bandhan Tola		*19*	*24*	*108*	*51*	*57*	..	..	*51*	*57*	*9*	..	*32*	*31*
	Bade Tola (Khalhe Dulhari)		*38*	*38*	*190*	*94*	*96*	..	..	*89*	*93*	*10*	..	*60*	*61*
624	Sarasdoli (Mahadwani)	1,952.00	183	233	1,223	621	602	108	96	72	68	257	33	229	62
	Sarasdoli (Bada Tola)		*113*	*145*	*799*	*400*	*399*	*1*	*2*	*72*	*68*	*196*	*29*	*102*	*16*
	Darwe Tola		*40*	*51*	*221*	*115*	*106*	*106*	*94*	..	..	*20*	*4*	*77*	*44*
	Tirapadiya Tola		*30*	*37*	*205*	*106*	*97*	*1*	..	..	..	*41*	..	*50*	*2*
625	Payali	1,217.00	66	72	368	185	183	5	2	129	136	13	1	98	9
	Payali Bada Tola		*11*	*12*	*59*	*28*	*31*	..	..	*28*	*31*	*1*	..	*15*	*1*
	Harra Tola		*10*	*11*	*67*	*33*	*34*	..	..	*33*	*34*	..	..	*19*	*1*
	Thakur Tola		*38*	*42*	*206*	*104*	*102*	..	..	*68*	*71*	*9*	..	*58*	*5*
	Kharo Tola		*7*	*7*	*36*	*20*	*16*	*5*	*2*	..	..	*3*	*1*	*6*	*2*
626	Padaria Ryt. (Sarasdoli)	1,164.00	76	103	525	258	267	..	.	246	260	50	4	137	23
	Padaria Ryt. (Ama Tola)		*41*	*55*	*277*	*144*	*133*	..	..	*136*	*129*	*34*	*4*	*71*	*19*
	Bade Tola		*35*	*48*	*248*	*114*	*134*	..	..	*110*	*131*	*16*	..	*66*	*4*
627	Kosamghat Ryt.	1,746.00	89	94	463	238	225	..	..	173	170	35	1	131	15
	Kasamghat Ryt. Mukaddam Tola		*29*	*29*	*141*	*71*	*70*	..	..	*65*	*64*	*7*	..	*43*	*8*
	Tikna Tola		*16*	*18*	*72*	*36*	*36*	..	..	*21*	*19*	*6*	..	*22*	*3*
	Kharkhadad Tola		*15*	*18*	*96*	*49*	*47*	..	..	*24*	*31*	*12*	*1*	*28*	*3*
	Bich Tola		*17*	*17*	*87*	*46*	*41*	..	..	*46*	*41*	*8*	..	*22*	..
	Khalhe Tola		*6*	*6*	*35*	*19*	*16*	..	..	..	..	..	..	*9*	..
	Dadra Tola		*6*	*6*	*32*	*17*	*15*	..	..	*17*	*15*	*2*	..	*7*	*1*
628	Khairda Ryt.	1,490.00	72	73	423	207	216	..	..	197	208	3	..	126	61
	Khairda Ryt. Mukaddam Tola		*27*	*27*	*161*	*76*	*85*	..	..	*72*	*83*	*1*	..	*48*	*12*
	Imli Tola		*39*	*40*	*230*	*117*	*113*	..	..	*111*	*107*	*1*	..	*70*	*40*
	Chhapra Tola		*6*	*6*	*32*	*14*	*18*	..	..	*14*	*18*	*1*	..	*8*	*9*
629	Sarasdoli Ryt. (Khairda)	394.00	..	..	..	..	Uninhabited	..	..	..	..	..	..	..	..
630	Jarhanaijhar Ryt.	422.00	1	1	10	7	3	4	1	3	2	..	..	3	..
631	Jarhanaijhar	1,885.00	136	141	843	411	432	3	3	277	290	69	9	241	28
	Jarhanaijhar Bada Tola		*52*	*57*	*312*	*147*	*165*	..	..	*117*	*124*	*30*	*9*	*82*	*16*
	Madiya Tola		*27*	*27*	*164*	*77*	*87*	*3*	*3*	*71*	*81*	*3*	..	*48*	*6*
	Ama Tola		*23*	*23*	*174*	*89*	*85*	..	..	*89*	*85*	*28*	..	*53*	..
	Bara Tola		*34*	*34*	*193*	*98*	*95*	..	..	..	..	*8*	..	*58*	*6*

NIWAS TAHSIL

WORKERS																					
I		II		III		IV		V(a)		V(b)		VI		VII		VIII		IX		X Non-Workers		L.C. No.
M	F	M	F	M	F	M	F	M	F	M	F	M	F	M	F	M	F	M	F	M	F	
17	18	19	20	21	22	23	24	25	26	27	28	29	30	31	32	33	34	35	36	37	38	1
..	..	..	..	..	..	..	..	.. Uninhabited												..	.	617
94	99	16	20	..	..	..	..	2	..	..	..	..	..	..	..	..	..	6	..	80	84	618
41	*46*	*13*	*15*	..	..	..	..	*2*	..	..	..	..	..	..	..	..	..	*5*	..	*45*	*51*	
53	*53*	*3*	*5*	..	..	..	..	..	..	..	..	..	..	..	..	..	..	*1*	..	*35*	*33*	
21	28	6	7	2	..	..	..	.	..	..	..	..	..	..	..	..	..	1	..	22	21	619
12	*19*	*2*	*2*	*2*	..	..	..	..	..	..	..	..	..	..	..	..	..	..	..	*9*	*8*	
9	*14*	*4*	*5*	..	..	..	..	..	..	..	..	..	..	..	..	..	..	*1*	..	*13*	*13*	
19	18	7	..	..	..	..	..	..	..	..	..	..	..	..	..	..	..	..	..	13	23	620
22	20	..	4	7	3	..	..	..	..	..	..	..	..	..	..	..	..	..	..	28	28	621
163	7	53	30	2	..	..	..	6	..	..	..	..	..	6	..	1	..	39	4	220	434	622
35	*4*	*18*	*3*	*2*	..	..	..	*2*	..	..	..	..	..	*6*	..	*1*	..	*31*	*4*	*70*	*138*	
22	..	*2*	*2*	..	..	..	..	*3*	..	..	..	..	..	..	..	..	..	*2*	..	*26*	*51*	
30	*2*	*2*	..	..	..	..	..	..	..	..	..	..	..	..	..	..	..	*2*	..	*33*	*70*	
26	*1*	*12*	*4*	..	..	..	..	*1*	..	..	..	..	..	..	..	..	..	*4*	..	*40*	*68*	
2	..	*13*	*19*	..	..	..	..	..	..	..	..	..	..	..	..	..	..	..	..	*19*	*14*	
48	.	*6*	*2*	..	..	..	..	..	..	..	..	..	..	..	..	..	..	..	..	*32*	*93*	
152	166	27	12	..	..	..	..	3	3	..	..	..	..	..	..	..	..	1	..	107	128	623
77	*82*	*11*	*5*	..	..	..	..	*2*	*2*	..	..	..	..	..	..	..	..	*1*	..	*54*	*67*	
25	*30*	*3*	*1*	..	..	..	..	..	..	..	..	..	..	..	..	..	..	..	..	*19*	*26*	
50	*54*	*9*	*6*	..	..	..	..	*1*	*1*	..	..	..	..	..	..	..	..	..	..	*34*	*35*	
127	29	58	29	20	2	..	..	13	2	..	..	..	..	1	..	..	..	10	..	392	540	624
33	*6*	*29*	*9*	*17*	..	..	..	*13*	*1*	..	..	..	..	*1*	..	..	..	*9*	..	*298*	*383*	
51	*23*	*26*	*20*	..	.	..	..	..	*1*	..	..	..	..	..	..	..	..	..	..	*38*	*62*	
43	..	*3*	..	*3*	*2*	..	..	..	..	..	..	..	..	..	..	..	..	*1*	..	*56*	*95*	
72	4	23	5	..	..	..	..	3	..	..	..	..	..	..	..	..	..	..	..	87	174	625
13	..	*1*	*1*	..	..	..	..	*1*	..	..	..	..	..	..	..	..	..	..	..	*13*	30	
13	*1*	*6*	..	..	..	..	..	..	..	..	..	..	..	..	..	..	..	..	..	*14*	*33*	
42	*3*	*15*	*2*	..	..	..	..	*1*	..	..	..	..	..	..	..	..	..	..	..	*46*	*97*	
4	..	*1*	*2*	..	..	..	..	*1*	..	..	..	..	..	..	..	..	..	..	..	*14*	*14*	
113	5	21	18	..	..	..	..	2	..	..	..	..	..	..	..	..	..	1	..	121	244	626
52	*2*	*16*	*17*	..	..	..	..	*2*	..	..	..	..	..	..	..	..	..	*1*	..	*73*	*114*	
61	*3*	*5*	*1*	..	..	..	..	..	..	..	..	..	..	..	..	..	..	..	..	*48*	*130*	
99	..	11	15	15	..	..	..	6	..	..	..	..	..	..	..	..	..	..	..	107	210	627
33	..	*6*	*8*	*4*	..	..	..	..	..	..	..	..	..	..	..	..	..	..	..	*28*	*62*	
13	..	..	*3*	*9*	..	..	..	..	..	..	..	..	..	..	..	..	..	..	..	*14*	*33*	
16	..	*4*	*3*	*2*	..	..	..	*6*	..	..	..	..	..	..	..	..	..	..	..	*21*	*44*	
21	..	*1*	..	..	..	..	..	..	..	..	..	..	..	..	..	..	..	..	..	*24*	*41*	
9	..	..	..	..	..	..	..	..	..	..	..	..	..	..	..	..	..	..	..	*10*	*16*	
7	..	..	*1*	..	..	..	..	..	..	..	..	..	..	..	..	..	..	..	..	*10*	*14*	
99	..	24	61	..	..	..	..	3	..	..	..	..	..	..	..	..	..	..	..	81	155	628
40	..	*6*	*12*	..	..	..	..	*2*	..	..	..	..	..	..	..	..	..	..	..	*28*	*73*	
53	..	*16*	*40*	..	..	..	..	*1*	..	..	..	..	..	..	..	..	..	..	..	*47*	*73*	
6	..	*2*	*9*	..	..	..	..	..	..	..	..	..	..	..	..	..	..	..	..	*6*	*9*	
..	..	..	..	..	..	..	..	..	.. Uninhabited			..	..	..	..	..	..	..	..	..	..	629
3	..	..	..	..	..	..	..	..	..	..	..	..	..	..	..	..	..	..	..	*4*	*3*	630
190	8	36	19	..	..	..	..	7	1	..	..	..	..	2	..	..	..	*6*	..	170	404	631
46	*7*	*26*	*8*	..	..	..	..	*5*	*1*	..	..	..	..	..	..	..	..	*5*	..	*65*	*149*	
44	*1*	*2*	*5*	..	.	..	..	*2*	..	..	..	..	..	..	..	..	..	..	..	*29*	*81*	
52	..	*1*	..	..	.	..	..	..	..	..	..	..	..	..	..	..	..	..	..	*36*	*85*	
48	..	*7*	*6*	.	..	..	..	..	..	..	..	..	..	*2*	..	..	..	*1*	..	*40*	*89*	

PRIMARY CENSUS ABSTRACT

L.C. No.	Name of Village/ Town/Ward/ Urban Block	Area of village in Acres and of Town/ Ward in Km²	Occupied residential houses	No. of Households	Total Population (including institutional and houseless population)			Scheduled Castes		Scheduled Tribes		Literate and educated persons		(I-IX) Total Workers	
					P	M	F	M	F	M	F	M	F	M	F
1	2	3	4	5	6	7	8	9	10	11	12	13	14	15	16
632	Padri Tola Ryt.	1,969.00	97	97	438	220	218	..	..	136	139	41	2	134	11
633	Padri Tola	793.00	43	43	244	115	129	..	..	91	98	9	1	62	60
	Padri Tola Bhuika Tola		*15*	*15*	*87*	*40*	*47*	..	..	*16*	*19*	*3*	..	*25*	*22*
	Bade Tola		*28*	*28*	*157*	*75*	*82*	..	..	*75*	*79*	*6*	*1*	*37*	*38*
634	Harra Tola Ryt.	838.00	45	45	239	118	121	..	..	110	113	1	..	69	68
635	Tendudih	1,564.00	81	81	450	229	221	..	..	178	175	36	5	142	130
636	Tendudih Ryt.	707.00	..	..	..	..	Uninhabited	.		..	..	..	..	..	..
637	Kanhati	1,666.00	64	64	431	209	222	1	5	200	210	7	..	157	167
638	Bahadur	1,617.00	93	93	458	222	236	1	2	147	166	35	7	133	95
	Bahadur Bade Tola		*57*	*57*	*288*	*134*	*154*	*1*	*2*	*113*	*132*	*21*	*4*	*86*	*66*
	Ahir Tola		*30*	*30*	*143*	*75*	*68*	..	..	*22*	*20*	*12*	*3*	*39*	*25*
	Dadra Tola		*6*	*6*	*27*	*13*	*14*	..	..	*12*	*14*	*2*	..	*8*	*4*
639	Chhirpani Ryt.	1,502.00	99	103	475	222	253	..	..	209	237	68	10	154	155
	Chhirpani Ryt. (Bade Tola)		*63*	*67*	*305*	*137*	*168*	..	..	*126*	*155*	*46*	*10*	*99*	*99*
	Baisa Tola		*36*	*36*	*170*	*85*	*85*	..	..	*83*	*82*	*22*	..	*55*	*56*
640	Bhalwara Ryt.	968.00	73	75	266	138	128	13	14	119	111	12	..	86	13
	Bhalwara Ryt. (Jhiriya Tola)		*33*	*33*	*159*	*78*	*81*	*13*	*14*	*59*	*64*	*7*	..	*50*	*7*
	Majhe Tola		*40*	*42*	*107*	*60*	*47*	..	..	*60*	*47*	*5*	..	*36*	*6*
641	Kodajhir Ryt.	1,078.00	78	83	464	237	227	..	..	216	212	18	2	132	37
	Kodajhir Ryt. (Junha Tola)		*37*	*40*	*246*	*133*	*113*	..	..	*130*	*112*	*16*	*2*	*69*	*23*
	Bhurpha Tola		*41*	*43*	*218*	*104*	*114*	..	..	*86*	*100*	*2*	..	*63*	*14*
642	Mudrapani Ryt. (Chuabisa)	1,482.00	71	73	468	237	231	97	92	129	130	8	..	144	34
	Mudrapani Ryt. (Tikra Tola)		*23*	*23*	*232*	*118*	*114*	..	..	*118*	*114*	*4*	..	*73*	*8*
	Bade Tola		*48*	*50*	*236*	*119*	*117*	*97*	*92*	*11*	*16*	*4*	..	*71*	*26*
643	Ghanghari Tola	369.00	31	32	150	72	78	48	58	..	..	5	2	43	5
644	Ghanghari Tola Ryt.	263.00	21	24	117	60	57	16	14	..	..	8	..	38	1
645	Marwari (Chaubisa)	1,450.00	90	106	492	251	241	95	88	62	60	47	10	160	39
	Marwari Ryt. (Bhai Tola)		*39*	*39*	*176*	*90*	*86*	*25*	*23*	*62*	*60*	*26*	*7*	*56*	*32*
	Dhimar Tola		*21*	*29*	*143*	*75*	*68*	..	..	.	..	*3*	..	*51*	*1*
	Danga Tola		*14*	*18*	*73*	*37*	*36*	*34*	*34*	..	..	*8*	*1*	*23*	..
	Chhiwala Tola		*16*	*20*	*100*	*49*	*51*	*36*	*31*	..	..	*10*	*2*	*30*	*6*
646	Kalangi Tola Ryt.	542.00	.	..	..	..	Uninhabited	..	..	..	..	..	..	..	..
647	Chaubisa	1,771.00	95	111	630	304	326	50	49	91	95	74	9	193	118
	Chaubisa Mukaddam Tola		*14*	*16*	*92*	*46*	*46*	*42*	*43*	..	..	*11*	..	*26*	*20*
	Ram Tola		*21*	*24*	*120*	*58*	*62*	..	..	*50*	*50*	*18*	*4*	*37*	*22*
	Kisan Tola		*23*	*27*	*120*	*57*	*63*	..	.	*37*	*40*	*14*	*1*	*40*	*25*
	Teli Tola		*13*	*15*	*79*	*38*	*41*	*6*	*6*	..	..	*13*	*1*	*28*	*14*
	Ahir Tola		*11*	*12*	*96*	*47*	*49*	..	..	..	..	*6*	*1*	*25*	*14*
	Khalhe Tola		*13*	*17*	*123*	*58*	*65*	*2*	..	*4*	*5*	*12*	*2*	*37*	*23*
648	Kalangi Tola	3,068.00	171	172	884	446	438	142	150	222	208	98	13	272	34
	Kalangi (Bada Tola)		*72*	*73*	*345*	*178*	*167*	*1*	..	*164*	*155*	*37*	*6*	*113*	*2*
	Amadah		*46*	*46*	*254*	*125*	*129*	*116*	*125*	..	..	*12*	*3*	*73*	*13*
	Dadra Tola		*4*	*4*	*23*	*13*	*10*	..	..	*13*	*10*	*12*	..	*8*	*4*
	Kachhra Tola		*11*	*11*	*52*	*26*	*26*	*24*	*25*	..	..	*6*	..	*16*	*2*
	Ojha Tola		*38*	*38*	*210*	*104*	*106*	*1*	..	*45*	*43*	*31*	*4*	*62*	*13*
649	Kharagwara Ryt.	1,336.00	80	96	463	222	241	68	91	111	105	41	6	130	34
	Kharagwara Ryt. (Mukaddam Tola)		*51*	*59*	*269*	*138*	*131*	*6*	*5*	*111*	*106*	*32*	*2*	*77*	*21*
	Fis Tola		*29*	*37*	*194*	*84*	*110*	*62*	*86*	..	..	*9*	*4*	*53*	*13*
650	Dadarghughati (F. V.)	542.00	23	23	216	108	108	..	..	100	96	5	..	66	25
651	Kukarra Ryt.	1,309.00	97	101	553	270	283	36	45	196	195	45	1	162	48
	Kukarra Bhoi Tola		*20*	*21*	*126*	*57*	*69*	..	..	*40*	*44*	*7*	*1*	*37*	*14*
	Chanda Tola		*18*	*19*	*95*	*42*	*53*	*36*	*45*	..	..	*8*	..	*25*	*6*

NIWAS TAHSIL

WORKERS																		X Non-Workers		L.C. No.
I		II		III		IV		V(a)		V(b)		VI		VIII		VIII		IX				
M	F	M	F	M	F	M	F	M	F	M	F	M	F	M	F	M	F	M	F	M	F	
17	18	19	20	21	22	23	24	25	26	27	28	29	30	31	32	33	34	35	36	37	38	1
98	80	16	31	18	..	..	..	1	..	..	..	..	..	1	..	..	..	2	..	84	107	632
47	48	14	12	..	..	..	..	1	..	..	..	..	..	..	..	..	..	..	..	53	69	633
20	*16*	*5*	*6*	..	..	..	..	..	..	..	..	..	..	..	..	..	..	..	..	*15*	*25*	
27	*32*	*4*	*6*	..	..	..	..	*1*	..	..	..	..	..	..	..	..	..	..	..	*38*	*44*	
57	61	8	6	..	..	..	..	3	1	..	..	..	..	..	..	..	..	1	..	49	53	634
121	1	17	129	..	..	..	..	2	..	..	..	..	..	..	..	..	..	2	..	87	91	635
..	..	..	..	..	..	..	..	.. Uninhabited		..	..	..	..	..	..	..	..	..	..	..	..	636
145	7	7	160	..	..	..	..	4	..	..	..	..	..	..	..	..	..	1	..	52	55	637
106	82	14	11	..	..	..	..	10	2	..	..	.	..	..	..	..	..	3	..	89	141	638
75	*58*	*8*	*8*	..	..	..	..	*1*	..	..	..	..	..	..	..	..	..	*2*	..	*48*	*88*	
24	*20*	*6*	*3*	..	..	..	..	*9*	*2*	..	..	..	..	.	..	..	..	..	..	*36*	*43*	
7	*4*	..	..	..	..	..	..	..	..	..	..	..	..	..	..	..	..	*1*	..	*5*	*10*	
126	128	23	27	..	..	..	..	1	..	..	..	..	..	..	..	1	..	3	..	68	98	639
84	*85*	*11*	*14*	..	..	..	..	..	..	..	..	..	..	..	..	*1*	..	*3*	..	*38*	*69*	
42	*43*	*12*	*13*	..	..	..	..	*1*	..	..	..	..	..	..	..	..	..	..	..	*30*	*29*	
55	..	19	11	1	..	..	..	5	1	..	..	..	..	..	..	..	..	5	1	52	115	640
33	..	*7*	*5*	*1*	..	..	..	*5*	*1*	..	..	..	..	..	..	..	..	*4*	*1*	*28*	*74*	
23	..	*12*	*6*	..	..	..	..	..	..	..	..	..	..	..	..	..	..	*1*	..	*24*	*41*	
107	23	22	14	..	..	..	..	1	..	..	..	..	..	..	..	..	..	2	..	105	190	641
52	*13*	*15*	*10*	..	..	..	..	..	..	..	..	..	..	..	..	..	..	2	..	64	*90*	
55	*10*	*7*	*4*	..	..	..	..	*1*	..	..	..	..	..	..	..	..	..	..	..	*41*	*100*	
112	6	27	25	..	..	..	..	4	3	..	..	..	..	..	..	..	..	1	..	93	197	642
59	..	*14*	*8*	..	..	..	..	..	..	..	..	..	..	..	..	..	..	..	..	*45*	*106*	
53	*6*	*13*	*17*	..	..	..	..	*4*	*3*	..	..	..	..	..	..	..	..	*1*	..	*48*	*91*	
41	5	2	..	..	..	..	..	..	..	..	..	..	..	..	..	..	..	..	..	29	73	643
37	1	1	..	..	..	..	..	..	..	..	..	..	..	..	..	..	..	..	..	22	56	644
116	37	27	2	4	..	..	..	2	..	..	..	3	..	..	..	..	..	8	..	91	202	645
47	*31*	*6*	*1*	..	..	..	..	..	..	..	..	*2*	..	..	..	..	..	*1*	..	*34*	*54*	
28	*1*	*16*	..	*3*	..	..	..	..	..	..	..	*1*	..	..	..	..	..	*3*	..	*24*	*67*	
17	..	*4*	..	..	..	..	..	*2*	..	..	..	..	..	..	..	..	..	..	..	*14*	*36*	
24	*5*	*1*	*1*	*1*	..	..	..	..	..	..	..	..	..	..	..	..	..	*4*	..	*19*	*45*	
..	..	..	..	..	..	..	..	.. Uninhabited		..	..	..	..	..	..	..	..	..	..	..	..	646
123	70	49	48	2	..	..	..	13	..	..	..	..	..	1	..	..	..	5	..	111	208	647
13	*10*	*6*	*10*	..	..	..	..	*5*	..	..	..	..	..	..	..	..	..	*2*	..	*20*	*26*	
16	*9*	*15*	*13*	..	..	..	..	*5*	..	..	..	..	..	..	..	..	..	*1*	..	*21*	*40*	
20	*8*	*14*	*17*	*1*	..	..	..	*3*	..	..	..	..	..	..	..	..	..	*2*	..	*17*	*38*	
26	*13*	*2*	*1*	..	..	..	..	..	..	..	..	..	..	..	..	..	..	..	..	*10*	*27*	
21	*13*	*2*	*1*	*1*	..	..	..	..	..	..	..	..	..	*1*	..	..	..	..	..	*22*	*35*	
27	*17*	*10*	*6*	..	..	..	..	..	..	..	..	..	..	..	..	..	..	..	..	*21*	*42*	
221	28	40	6	4	..	..	..	4	..	..	..	..	..	..	..	..	..	3	..	174	404	648
94	..	*12*	*2*	*3*	..	..	..	*2*	..	..	..	..	..	..	..	..	..	*2*	..	*65*	*165*	
64	*12*	*8*	*1*	..	..	..	..	*1*	..	..	..	..	..	..	..	..	..	..	..	*52*	*116*	
8	*4*	..	..	..	..	..	..	..	..	..	..	..	..	..	..	..	..	..	..	*5*	*6*	
12	..	*4*	*2*	..	..	..	..	..	..	..	..	..	..	..	..	..	..	..	..	*10*	*24*	
43	*12*	*16*	*1*	*1*	..	..	..	*1*	..	..	..	..	..	..	..	..	..	*1*	..	*42*	*93*	
111	1	4	32	3	..	..	..	11	1	..	..	..	..	..	..	..	..	1	..	92	207	649
67	*1*	*3*	*19*	*2*	..	..	..	*4*	*1*	..	..	..	..	..	..	..	..	*1*	..	*61*	*110*	
44	..	*1*	*13*	*1*	..	..	..	*7*	..	..	..	..	..	..	..	..	..	..	..	*31*	*97*	
47	..	16	25	2	..	..	..	1	..	..	..	..	..	..	..	..	..	..	..	42	83	650
128	3	19	31	1	1	..	..	12	13	..	..	..	..	..	..	..	..	2	..	108	235	651
25	*1*	*11*	*13*	..	..	..	..	..	..	..	..	..	..	..	..	..	..	*1*	..	*20*	*55*	
19	..	*2*	*2*	*1*	*1*	..	..	*2*	*3*	..	..	..	..	..	..	..	..	*1*	..	*17*	*47*	

PRIMARY CENSUS ABSTRACT

L.C. No.	Name of Village/ Town/Ward/ Urban Block	Area of village in Acres and of Town/ Ward in Km^2	Occupiad residential houses	No. of Households	Total Population (including institutional and houseless population)			Scheduled Castes		Scheduled Tribes		Literate and educated persons		(I-IX) Total Workers	
					P	M	F	M	F	M	F	M	F	M	F
1	2	3	4	5	6	7	8	9	10	11	12	13	14	15	16
	Manjhe Tola		*29*	*31*	*156*	*80*	*76*	..	..	*80*	*76*	*20*	..	*47*	*12*
	Bansa Tola		*30*	*30*	*176*	*91*	*85*	..	.	*76*	*75*	*10*	..	*53*	*16*
652	Jarguda	2,707.00	82	104	602	308	294	..	..	269	261	38	2	195	85
	Jarguda (Chhiwala Tola)		*56*	*73*	*408*	*209*	*199*	..	..	*181*	*173*	*34*	*1*	*140*	*47*
	Mithi Tola		*10*	*10*	*71*	*38*	*33*	..	..	*35*	*31*	*3*	*1*	*25*	*12*
	Kanshi Tola		*16*	*21*	*123*	*61*	*62*	..	..	*53*	*57*	*1*	..	*30*	*26*
653	Rai Ryt.	1,874.00	131	152	816	408	408	14	15	357	358	129	24	225	78
	Rai Madhya Tola		*21*	*24*	*96*	*44*	*52*	..	..	*41*	*49*	*10*	*2*	*32*	*13*
	Majhe Tola		*27*	*32*	*179*	*88*	*91*	*2*	*4*	*83*	*84*	*16*	*5*	*46*	*7*
	Kodsa Tola		*13*	*14*	*98*	*55*	*43*	..	..	*53*	*40*	*24*	..	*25*	*9*
	Sarai Tola		*13*	*16*	*98*	*51*	*47*	..	..	*51*	*42*	*22*	*5*	*27*	*3*
	Jarha Tola		*12*	*14*	*84*	*40*	*44*	*5*	*8*	*26*	*33*	*9*	*3*	*29*	*15*
	Bara Tola		*32*	*37*	*185*	*87*	*98*	..	..	*71*	*83*	*33*	*7*	*53*	*24*
	Sadak Tola		*13*	*15*	*76*	*43*	*33*	*7*	*3*	*32*	*27*	*15*	*2*	*22*	*7*
654	Tala	988.00	41	54	314	163	151	..	..	159	148	5	..	99	94
	Tala Bada Tola		*29*	*37*	*226*	*116*	*110*	..	..	*112*	*107*	*2*	..	*73*	*74*
	Khurri Tola		*12*	*17*	*88*	*47*	*41*	..	..	*47*	*41*	*3*	..	*26*	*20*
655	Dewargarh	1,290.00	72	83	454	225	299	..	..	217	223	26	..	103	97
	Dewargarh Bhoi Tola		*21*	*28*	*155*	*77*	*78*	..	..	*73*	*74*	*12*	..	*43*	*33*
	Manjhe Tola		*11*	*12*	*63*	*25*	*38*	..	..	*25*	*38*	*1*	..	*17*	*13*
	Bade Tola		*40*	*43*	*236*	*123*	*113*	..	..	*119*	*111*	*13*	:	*70*	*51*
656	Chata Ryt.	348.00	..	..	..	Uninhabited		..	..	..	..	..	..	..	..
657	Chata	743.00	72	78	415	206	209	..	..	198	203	4	..	116	108
	Chata (Tikra Tola)		*24*	*27*	*144*	*74*	*70*	..	..	*67*	*64*	*4*	..	*42*	*41*
	Khalhe Tola		*22*	*22*	*128*	*59*	*69*	..	..	*59*	*69*	..	..	*35*	*34*
	Murka Tola		*26*	*29*	*143*	*73*	*70*	..	..	*72*	*70*	..	..	*39*	*33*
658	Bhoda Saj Ryt.	350.00	5	6	45	20	25	..	..	20	25	5	..	17	14
659	Bhoda Saj	1,577.00	78	109	616	301	315	2	2	267	274	39	1	179	157
	Bhoda Saj Bhoi Tola		*39*	*50*	*292*	*143*	*149*	..	..	*117*	*124*	*25*	*1*	*91*	*78*
	Meti Tola		*39*	*59*	*324*	*158*	*166*	*2*	*2*	*150*	*150*	*14*	..	*88*	*79*
660	Fatepur	334.00	47	47	250	114	136	..	..	112	132	2	..	74	18
	Fatepur		*33*	*33*	*176*	*81*	*95*	..	..	*79*	*91*	*9*	..	*55*	*13*
	Khurri Tola		*7*	*7*	*35*	*15*	*20*	..	..	*15*	*20*	..	..	*11*	*2*
	Ama Tola		*7*	*7*	*39*	*18*	*21*	..	..	*18*	*21*	..	..	*8*	*3*
661	Chirpoti	1,109.00	41	41	233	130	103	2	1	91	69	4	..	76	14
662	Chirpoti Ryt.	537.00	36	36	202	101	101	27	39	74	62	..	..	55	10
	Chirpoti Banjar Tola		*11*	*11*	*66*	*27*	*39*	*27*	*39*	..	..	..	..	*16*	*4*
	Ghughra Tola		*25*	*25*	*136*	*74*	*62*	..	..	*74*	*62*	..	..	*39*	*6*
663	Sarsa Ryt.	767.00	63	67	385	210	175	7	5	203	170	57	..	104	41
664	Sarsi Ryt.	259.00	13	14	93	46	47	..	..	..	..	16	6	24	3
665	Sarsi	437.00	37	46	273	128	145	..	..	..	..	15	..	69	25
	Sarsikhalhe Tola		*12*	*20*	*128*	*61*	*67*	..	..	..	..	*9*	..	*28*	*8*
	Tikra Tola		*25*	*26*	*145*	*67*	*78*	..	..	..	..	*6*	..	*41*	*17*
666	Matiyari Ryt.	2,076.00	69	72	657	326	331	8	8	298	300	44	7	204	206
	Matiyari Mukaddam Tola		*16*	*19*	*325*	*162*	*163*	..	..	*159*	*163*	*6*	..	*105*	*100*
	Thakur Tola		*53*	*53*	*332*	*164*	*168*	*8*	*8*	*139*	*137*	*38*	*7*	*99*	*106*
667	Mundi Ryt.	396.00	41	41	275	143	132	..	..	131	122	37	2	91	78
	Mundi Mukaddam Tola		*29*	*29*	*206*	*106*	*100*	..	..	*94*	*90*	*24*	..	*70*	*58*
	Panka Tola		*12*	*12*	*69*	*37*	*32*	..	..	*37*	*32*	*13*	*2*	*21*	*20*
668	Marwari Ryt. (Mundi)	286.00	22	22	126	59	67	..	..	59	67	11	..	47	40
	Marwari (Kotwar Tola)		*12*	*12*	*55*	*26*	*29*	..	..	*26*	*29*	*1*	..	*21*	*17*
	Mukaddam Tola		*10*	*10*	*71*	*33*	*38*	..	..	*33*	*38*	*10*	..	*26*	*23*

NIWAS TAHSIL

WORKERS																						
I		II		III		IV		V(a)		V(b)		VI		VII		VIII		IX		X Non-Workers		L.C. No.
M	F	M	F	M	F	M	F	M	F	M	F	M	F	M	F	M	F	M	F	M	F	
17	18	19	20	21	22	23	24	25	26	27	28	29	30	31	32	33	34	35	36	37	38	1
41	*1*	*1*	*3*	..	.	..	..	*5*	*8*	..	..	..	..	..	..	..	..	..	..	*33*	*64*	
43	*1*	*5*	*13*	..	..	..	..	5	*2*	..	..	..	..	..	..	..	..	..	..	*38*	*69*	
176	70	15	15	..	..	..	..	1	..	..	..	..	..	..	..	..	..	3	..	113	209	652
122	*33*	*14*	*14*	..	..	..	..	*1*	..	..	..	..	..	..	..	..	..	*3*	..	*69*	*152*	
24	*12*	*1*	..	..	..	..	..	..	..	..	..	..	..	..	..	..	..	..	..	*13*	*21*	
30	*25*	..	*1*	..	..	..	..	..	..	..	..	..	..	..	..	..	..	..	..	*31*	*36*	
148	..	62	77	..	..	..	..	6	..	..	..	..	..	1	..	..	..	8	1	183	330	653
19	..	*13*	*13*	..	..	..	..	..	..	..	..	.	..	..	..	..	..	..	..	*12*	*39*	
36	..	*10*	*7*	..	..	..	..	..	..	..	..	..	..	..	..	..	..	..	..	*42*	*84*	
19	..	*4*	*3*	..	..	..	..	*2*	..	..	..	..	..	..	..	..	..	..	..	*30*	*34*	
21	..	*4*	*3*	..	..	..	..	..	..	..	..	..	..	..	..	..	..	*2*	..	*24*	*44*	
10	..	*9*	*15*	..	..	..	..	*1*	..	..	..	..	..	..	..	..	..	..	..	*20*	*29*	
29	..	*16*	*24*	..	..	..	..	*2*	..	..	..	..	..	..	..	..	..	6	..	*34*	*74*	
14	..	*6*	*6*	..	..	..	..	*1*	..	..	..	..	..	*1*	..	..	..	..	*1*	*21*	*26*	
94	90	4	4	1	..	..	..	..	..	..	..	..	..	..	..	..	..	..	..	64	57	654
68	*70*	*4*	*4*	*1*	..	..	..	..	..	..	..	..	..	..	..	..	..	..	..	*43*	*36*	
26	*20*	..	..	..	..	..	..	..	..	..	..	..	..	..	..	..	..	..	..	*21*	*21*	
111	81	15	16	1	..	..	..	2	..	..	..	..	..	..	..	..	..	1	..	95	132	655
38	*27*	*3*	*6*	*1*	..	..	..	..	..	..	..	..	..	..	..	..	..	*1*	..	*34*	*45*	
14	*9*	*3*	*4*	..	..	..	..	..	..	..	..	..	..	..	..	..	..	..	..	*8*	*25*	
59	45	9	6	..	..	..	..	2	..	..	..	..	..	..	..	..	..	..	..	53	62	
..	..	..	..	..	..	..	..	..	..	Uninhabited		..	..	..	..	..	..	..	.	.	..	656
100	92	14	16	..	..	..	..	..	..	..	..	..	..	..	..	..	..	2	..	90	101	657
31	*32*	*9*	*9*	..	..	..	..	..	..	..	..	..	..	..	..	..	..	*2*	..	*32*	*29*	
34	*32*	*1*	*2*	..	..	..	..	..	..	..	..	..	..	..	..	..	..	..	..	*24*	*35*	
35	*28*	*4*	*5*	..	..	..	..	..	..	..	..	..	..	..	..	..	..	..	..	*34*	*37*	
16	12	1	2	..	..	..	..	..	..	..	..	..	..	..	..	..	..	..	..	*3*	11	658
123	112	50	45	1	..	..	..	2	..	..	..	..	..	..	..	..	..	3	..	122	158	659
57	*50*	*30*	*28*	*1*	..	..	..	..	..	..	..	..	..	..	..	..	..	3	..	*52*	*71*	
66	*62*	*20*	*17*	..	..	..	..	*2*	..	..	..	..	..	..	..	..	..	..	..	*70*	*87*	
51	..	23	18	..	..	..	..	..	..	..	..	..	..	..	..	..	..	..	..	40	118	660
37	..	*18*	*13*	..	..	..	..	..	..	..	..	..	..	..	..	..	..	..	..	*26*	*82*	
6	..	*5*	*2*	..	..	..	..	..	..	..	..	..	..	..	..	..	..	..	..	*4*	*18*	
8	..	..	*3*	..	..	..	..	..	..	..	..	..	..	..	..	..	..	..	..	*10*	*18*	
8	..	64	14	..	..	..	..	1	..	..	..	..	..	..	..	..	..	3	..	54	89	661
11	..	44	10	..	..	..	..	..	..	..	..	..	..	..	..	..	..	..	..	46	91	662
3	..	*13*	*4*	..	..	..	..	..	..	..	..	..	..	..	..	..	..	..	..	*11*	*35*	
8	..	*31*	*6*	..	..	..	..	..	..	..	..	..	..	..	..	..	..	..	..	*35*	*56*	
64	..	36	41	..	..	..	..	2	..	..	..	..	..	..	..	..	..	2	..	106	134	663
21	1	2	2	..	..	..	..	..	..	..	..	..	..	..	..	1	..	..	..	22	44	664
49	1	20	24	..	..	..	..	..	..	..	.	..	..	..	..	..	..	..	..	59	120	665
18	*1*	*10*	*7*	..	..	..	..	..	..	..	..	..	..	..	..	..	..	..	..	*33*	*59*	
31	..	*10*	*17*	..	..	..	..	..	..	..	..	..	..	..	..	..	..	..	..	26	*61*	
'58	173	27	29	2	4	..	..	4	.	..	..	..	..	..	..	..	..	3	..	122	125	666
87	*90*	*17*	*10*	..	..	..	..	*1*	..	..	..	..	..	..	..	..	..	..	.	*57*	*63*	
71	*83*	*10*	*19*	*12*	*4*	..	..	*3*	..	..	..	..	..	..	..	..	..	*3*	..	*65*	*62*	
66	56	24	22	..	..	..	..	1	..	..	..	..	..	..	..	..	..	..	..	52	54	667
47	*39*	*22*	*19*	..	..	..	..	*1*	..	..	..	..	..	..	..	..	..	..	..	*36*	*42*	
19	*17*	*2*	*3*	..	..	..	..	..	..	..	..	..	..	..	..	..	..	..	..	*16*	*12*	
44	39	2	1	..	..	..	..	..	..	..	..	..	..	..	..	..	..	1	..	12	27	668
20	*16*	*1*	*1*	..	..	..	..	..	..	..	..	..	..	..	..	..	..	..	..	*5*	*12*	
24	*23*	*1*	..	..	..	..	..	..	..	..	..	..	..	..	..	..	..	*1*	..	*7*	*15*	

PRIMARY CENSUS ABSTRACT

L.C. No.	Name of Village/ Town/Ward/ Urban Block	Area of village in Acres and of Town/ Ward in Km²	Occupied residential house	No. of Households	Total Population (including institutional and houseless population)			Scheduled Castes		Scheduled Tribes		Literate and educated persons		(I-IX) Total Worker	
					P	M	F	M	F	M	F	M	F	M	F
1	2	3	4	5	6	7	8	9	10	11	12	13	14	15	16
669	Kusera Ryt.	2,095.00	120	120	700	334	366	..	..	308	347	28	3	207	203
	Kusera Mukaddam Tola		*36*	*36*	*171*	*89*	*82*	..	..	*80*	*74*	*10*	*2*	*49*	*49*
	Khurri Tola		*50*	*50*	*286*	*140*	*146*	..	..	*127*	*135*	*8*	*1*	*83*	*73*
	Bigari Tola		*10*	*10*	*65*	*25*	*40*	..	..	*25*	*40*	*2*	..	*21*	*26*
	Patti Tola		*13*	*13*	*93*	*45*	*48*	..	..	*41*	*48*	*3*	..	*32*	*32*
	Panku Tola		*11*	*11*	*85*	*35*	*50*	..	..	*35*	*50*	*5*	..	*22*	*23*
670	Bhurka Ryt.	2,457.00	103	103	639	303	336	..	..	266	311	25	3	183	190
	Bhurka Dhiru Tola		*58*	*58*	*387*	*191*	*196*	..	..	*165*	*181*	*21*	*3*	*109*	*110*
	Chhapra Tola		*7*	*7*	*43*	*16*	*27*	..	..	*16*	*27*	*3*	..	*10*	*17*
	Mukaddam Tola		*38*	*38*	*209*	*96*	*113*	..	..	*85*	*103*	*1*	..	*64*	*63*
671	Bagli	1,049.00	66	66	358	179	179	75	76	90	87	..	..	132	61
	Bagli Tikra Tola		*16*	*16*	*85*	*46*	*39*	*36*	*32*	..	..	..	..	*36*	*16*
	Diwar Tola		*37*	*37*	*197*	*98*	*99*	*4*	*3*	*90*	*87*	..	..	*66*	*32*
	Mukaddam Tola		*13*	*13*	*76*	*35*	*41*	*35*	*41*	..	..	..	..	*30*	*13*
672	Dhamni	1,565.00	89	89	555	276	279	19	19	237	250	50	3	177	74
	Dhamni (Kotwar Tola)		*19*	*19*	*130*	*73*	*57*	..	..	*64*	*46*	*10*	*1*	*42*	*19*
	Barrai Tola		*7*	*7*	*39*	*20*	*19*	*19*	*19*	..	..	..	..	*12*	*6*
	Mukaddam Tola		*7*	*7*	*59*	*29*	*30*	..	..	*29*	*30*	*10*	..	*19*	*8*
	School Tola		*29*	*29*	*187*	*92*	*95*	..	..	*82*	*96*	*21*	*1*	*59*	*27*
	Patwari Tola		*27*	*27*	*140*	*62*	*78*	..	..	*62*	*78*	*9*	*1*	*45*	*14*
673	Barrai Ryt.	1,634.00	114	123	760	367	393	..	..	203	218	23	1	203	12
	Barrai Mukaddam Tola		*36*	*40*	*261*	*125*	*136*	..	..	*77*	*81*	*13*	*1*	*70*	*7*
	Bada Tola		*78*	*83*	*499*	*242*	*257*	..	..	*126*	*137*	*10*	..	*133*	*5*
674	Kathotiya Ryt.	1,999.00	179	203	1,133	582	551	..	..	264	258	113	7	301	100
	Kathotiya Ryt.		*80*	*93*	*565*	*296*	*269*	..	..	..	..	*80*	*5*	*142*	*75*
	Khurri Tola		*29*	*35*	*172*	*77*	*95*	..	..	*55*	*71*	*9*	..	*51*	*8*
	Mukaddam Tola		*51*	*53*	*270*	*137*	*133*	..	..	*137*	*133*	*8*	..	*77*	*4*
	Diwan Tola		*17*	*18*	*105*	*64*	*41*	..	..	*64*	*41*	*14*	..	*24*	*11*
	Bhaddu Tola		*2*	*4*	*21*	*8*	*13*	..	..	*8*	*13*	*2*	*2*	*7*	*2*
675	Sudgaon Ryt.	770.00	57	88	466	234	232	15	16	120	114	43	8	131	52
	Sudgaon Tola		*34*	*59*	*293*	*143*	*150*	*1*	*2*	*47*	*47*	*40*	*8*	*81*	*30*
	Imali Tola		*23*	*29*	*173*	*91*	*82*	*14*	*14*	*73*	*67*	*3*	..	*50*	*22*
676	Parapani	1,649.00	75	84	528	258	270	2	2	213	220	64	15	139	10
	Parapani Bada Tola		*32*	*38*	*226*	*100*	*126*	..	..	*73*	*95*	*33*	*10*	*56*	*6*
	Kedadongri Tola		*16*	*18*	*136*	*72*	*64*	..	..	*63*	*55*	*16*	*5*	*37*	*1*
	Gadi Tola		*12*	*13*	*81*	*41*	*40*	..	..	*37*	*35*	*7*	..	*23*	*1*
	Bandra Tola		*4*	*4*	*24*	*11*	*13*	..	..	*8*	*10*	*3*	..	*6*	..
	Bar Tola		*11*	*11*	*61*	*34*	*27*	*2*	*2*	*32*	*25*	*5*	..	*17*	*2*
677	Khajri	1,286.00	62	70	421	214	207	..	..	206	196	29	..	104	101
	Khajari Khelhe Tola		*47*	*51*	*313*	*159*	*154*	..	..	*151*	*143*	*18*	..	*75*	*75*
	Kidri Tola		*15*	*19*	*108*	*55*	*53*	..	..	*55*	*53*	*11*	..	*29*	*26*
678	Amgaon Ryt.	500.00	48	51	295	139	156	..	..	102	105	12	..	74	79
	Amgaon Ryt. Mithi Tola		*26*	*27*	*148*	*68*	*80*	..	..	*62*	*71*	*7*	..	*36*	*38*
	Mukaddam Tola		*22*	*24*	*147*	*71*	*76*	..	..	*40*	*34*	*5*	..	*38*	*41*
679	Tawri Ryt. (Khajari)	603.00	38	45	269	123	146	..	..	120	141	14	..	81	9
	Tawri Mukaddam Tola		*25*	*31*	*181*	*82*	*99*	..	..	*80*	*94*	*12*	..	*57*	*5*
	Khalhe Tola		*13*	*14*	*88*	*41*	*47*	..	..	*40*	*47*	*2*	..	*24*	*4*
680	Sukhlaundi	1,486.00	83	95	523	254	269	..	..	227	236	5	..	143	75
	Sukhlaundi Mukaddam Tola		*31*	*41*	*212*	*101*	*111*	..	..	*82*	*87*	*3*	..	*55*	*12*
	Bhalu Tola		*14*	*15*	*78*	*37*	*41*	..	..	*37*	*41*	..	..	*24*	*17*
	Khurri Tola		*5*	*5*	*37*	*21*	*16*	..	..	*21*	*16*	..	..	*12*	*6*

NIWAS TAHSIL

WORKERS																					
I		II		III		IV		V(a)		V(b)		VI		VII		VIII		IX		X Non-Workers		L.C. No.
M	F	M	F	M	F	M	F	M	F	M	F	M	F	M	F	M	F	M	F	M	F	
17	18	19	20	21	22	23	24	25	26	27	28	29	30	31	32	33	34	35	36	37	38	1
168	167	30	30	5	4	..	..	3	2	..	..	..	..	..	..	..	..	1	..	127	163	669
42	*42*	*6*	*7*	..	..	..	..	..	..	..	..	..	..	..	..	..	..	*1*	..	*40*	*33*	
67	*56*	*13*	*13*	*2*	*3*	..	..	*1*	*1*	..	..	..	..	..	..	..	..	..	..	*57*	*73*	
18	*23*	*2*	*3*	*1*	..	..	..	..	..	..	..	..	..	..	..	..	..	..	..	*4*	*14*	
21	*25*	*9*	*6*	..	..	..	..	*2*	*1*	..	..	..	..	..	..	..	..	..	..	*13*	*16*	
20	*21*	..	*1*	*2*	*1*	..	..	..	..	..	..	..	..	..	..	..	..	..	..	*13*	*27*	
150	160	22	30	4	..	..	.	2	..	..	..	..	..	2	..	..	..	3	..	120	146	670
91	*99*	*9*	*11*	*2*	..	..	..	*2*	..	..	..	..	..	*3*	..	..	..	*3*	..	*82*	*86*	
10	*17*	..	..	..	..	..	..	..	..	..	..	..	..	..	..	..	..	..	..	*6*	*10*	
49	*44*	*13*	*19*	*2*	..	..	..	..	..	..	..	..	..	..	..	..	..	..	..	*32*	*50*	
80	40	31	21	19	..	..	..	2	..	..	..	..	..	..	..	..	..	..	..	47	118	671
20	*13*	*7*	*3*	*9*	..	..	..	..	..	..	..	..	..	..	..	..	..	..	..	*10*	*23*	
33	*15*	*23*	*17*	*8*	..	..	..	*2*	..	..	..	..	..	..	..	..	..	..	..	*32*	*67*	
27	*12*	*1*	*1*	*2*	..	..	..	..	..	..	..	..	..	..	..	..	..	..	..	*5*	*28*	
134	59	18	13	19	2	..	..	2	..	..	..	..	..	..	..	..	..	4	..	99	205	672
29	*12*	*7*	*6*	*4*	*1*	..	..	..	..	..	..	..	..	..	..	..	..	2	..	*31*	*38*	
8	*4*	*1*	*2*	*3*	..	..	..	..	.	..	..	..	..	..	..	..	..	..	..	*8*	*13*	
14	*8*	*1*	..	*3*	..	..	..	..	..	..	..	..	..	..	..	..	..	*1*	..	*10*	*22*	
46	*22*	*5*	*5*	*5*	..	..	..	*2*	..	..	..	..	..	..	..	..	..	*1*	..	*33*	*68*	
37	*13*	*4*	..	*4*	*1*	..	..	..	..	..	..	..	..	..	..	..	..	..	..	*17*	*64*	
168	3	35	9	..	..	..	..	..	..	..	..	..	..	..	..	..	..	..	..	164	381	673
63	*1*	*7*	*6*	..	..	..	..	..	..	..	..	..	..	..	..	..	..	..	..	*55*	*129*	
105	*2*	*28*	*3*	..	..	..	..	..	..	..	..	..	..	..	..	..	..	..	..	*109*	*252*	
255	68	37	32	2	..	..	..	1	..	..	..	..	..	3	..	..	..	3	..	281	451	674
117	*53*	*25*	*22*	..	..	..	..	..	..	..	..	..	..	..	..	..	..	..	..	*154*	*194*	
43	*2*	*3*	*6*	..	..	..	..	*1*	..	..	..	..	..	*3*	..	..	..	*1*	..	*26*	*87*	
73	*2*	*4*	*2*	..	..	..	..	..	..	..	..	..	..	..	..	..	..	..	..	*60*	*129*	
16	*9*	*5*	*2*	*1*	..	..	..	..	..	..	..	..	..	..	..	..	..	*2*	..	*40*	*30*	
6	*2*	..	..	*1*	..	..	..	..	..	..	..	..	..	..	..	..	..	..	..	*1*	*11*	
96	36	20	9	..	..	..	..	8	5	..	..	..	..	..	1	..	..	7	1	103	180	675
58	*20*	*17*	*9*	..	..	..	..	..	..	..	..	..	..	..	..	..	..	*6*	*1*	*62*	*120*	
38	*16*	*3*	..	..	..	..	..	*8*	*5*	..	..	..	..	..	*1*	..	..	*1*	..	*41*	*60*	
117	1	10	7	4	..	..	..	3	2	..	..	..	..	..	..	..	..	5	..	119	260	676
47	..	*4*	*6*	..	..	..	..	*1*	..	..	..	..	..	..	..	..	..	*4*	..	*44*	*120*	
33	*1*	*3*	..	*1*	..	..	..	..	..	..	..	..	..	..	..	..	..	..	..	*35*	*63*	
20	..	*1*	..	*1*	..	..	..	*1*	*1*	..	..	..	..	..	..	..	..	..	..	*18*	*39*	
3	..	*1*	..	*1*	..	..	..	..	..	..	..	..	..	..	..	..	..	*1*	..	*5*	*13*	
14	..	*1*	*1*	*1*	..	..	..	*1*	..	..	..	..	..	..	..	..	..	..	..	*17*	*25*	
91	87	11	13	1	..	..	..	1	1	..	..	..	..	..	..	..	..	..	..	110	106	677
65	*67*	*8*	*7*	*1*	..	..	..	*1*	*1*	..	..	..	..	..	..	..	..	..	..	*84*	*79*	
26	*20*	*3*	*6*	..	..	..	..	..	..	..	..	..	..	..	..	..	..	..	..	*26*	*27*	
63	66	9	13	1	..	..	..	..	..	..	..	..	..	..	..	..	..	1	..	65	77	678
30	*33*	*5*	*5*	*1*	..	..	..	..	..	..	..	..	..	..	..	..	..	..	..	*32*	*42*	
33	*33*	*4*	*8*	..	..	..	..	..	..	..	..	..	..	..	..	..	..	*1*	..	*33*	*35*	
71	*1*	*8*	*8*	..	..	..	..	*1*	..	..	..	..	..	..	..	..	..	*1*	..	*42*	*137*	679
35	..	*2*	*5*	..	..	..	..	*1*	..	..	..	..	..	..	..	..	..	*1*	..	*25*	*94*	
18	*1*	*6*	*3*	..	..	..	..	..	..	..	..	..	..	..	..	..	..	..	..	*17*	*43*	
116	55	19	18	..	..	..	..	6	2	..	..	..	..	..	..	..	..	2	..	111	194	680
36	*2*	*12*	*8*	..	..	..	..	*6*	*2*	..	..	..	..	..	..	..	..	*1*	..	*46*	*99*	
20	*13*	*3*	*4*	..	..	..	..	..	..	..	..	..	..	..	..	..	..	*1*	..	*13*	*24*	
10	*5*	*2*	*1*	..	..	..	..	..	..	..	..	..	..	..	..	..	..	..	..	*9*	*10*	

PRIMARY CENSUS ABSTRACT

L.C. No.	Name of Village/ Town/Ward/ Urban Block	Area of village in Acres and of Town/ Ward in Km²	Occupied residential houses	No. of Households	Total Population (Including institutional and houseless population)			Scheduled Castes		Scheduled Tribes		Literate and educated persons		(I-IX) Total Workers	
					P	M	F	M	F	M	F	M	F	M	F
1	2	3	4	5	6	7	8	9	10	11	12	13	14	15	16
	Khalka Tola		*20*	*21*	*104*	*51*	*53*	..		*51*	*53*	*1*	..	*30*	*25*
	Bhadka Tola		*13*	*13*	*92*	*44*	*48*		..	*36*	*39*	*1*	..	*22*	*15*
681	Umariya Ryt. (Sukhlaundi)	614.00	56	56	403	207	196	..	..	207	196	14	1	115	117
	Umariya BadaTola		*12*	*12*	*85*	*45*	*40*	..	..	*45*	*40*	..	..	*21*	*26*
	Khalhe Tola		*7*	*7*	*51*	*28*	*23*	..	..	*28*	*23*	*4*	..	*17*	*15*
	Pardhan Tola		*4*	*4*	*18*	*12*	*6*	..	..	*12*	*6*	*2*	..	*6*	*6*
	Jatha Tola		*11*	*11*	*90*	*44*	*46*	..	..	*44*	*46*	*1*	..	*26*	*22*
	Khatti Tola		*21*	*21*	*156*	*76*	*80*	..	.	*76*	*80*	*7*	..	*44*	*47*
	Gwari Tola		*1*	*1*	*3*	*2*	*1*	..	..	*2*	*1*	..	..	*1*	*1*
682	Umariya Mal. (Sukhlaundi)	468.00	39	39	241	130	111	67	52	54	53	35	6	62	54
683	Rakhi (Umariya)	322.00	33	33	209	100	109	3	2	88	90	19	..	60	52
	Rakhi Tikra Tola		*9*	*9*	*56*	*26*	*30*	..	..	*26*	*30*	*2*	..	*12*	*12*
	Khalhe Tola		*17*	*17*	*109*	*51*	*58*	*3*	*2*	*39*	*39*	*11*	..	*36*	*28*
	Kotna Tola		*7*	*7*	*44*	*23*	*21*			*23*	*21*	*6*	..	*12*	*12*
684	Khamhariya (Rakhi)	412.00	34	35	190	96	94	3	2	71	79	10	..	58	52
	Khamhariya Mukaddam Tola		*24*	*25*	*141*	*74*	*67*	*3*	*2*	*49*	*52*	*8*	..	*43*	*37*
	Bawa Tola		*10*	*10*	*49*	*22*	*27*	..	..	*22*	*27*	*2*	..	*15*	*15*
685	Gunjhiyari Ryt.	867 00	52	61	311	137	174	7	10	127	163	13	3	91	96
	Gunjhiyari Tikra Tola		*16*	*16*	*88*	*40*	*48*	..	.	*39*	*48*	*1*	..	*27*	*33*
	Baghdara Tola		*12*	*16*	*89*	*42*	*47*	*7*	*10*	*35*	*37*	..	..	*25*	*20*
	Ama Tola		*3*	*3*	*18*	*6*	*12*	..	..	*6*	*12*	*3*	..	*5*	*5*
	Majhe Tola		*15*	*18*	*78*	*33*	*45*	..	.	*31*	*44*	*8*	*1*	*24*	*28*
	Jhiriya Tola		*4*	*6*	*26*	*10*	*16*	.	..	*10*	*16*	*1*	*2*	*6*	*8*
	Gwari Tola		*2*	*2*	*12*	*6*	*6*	..	..	*6*	*6*	..	..	*4*	*2*
686	Keolardar	1,379.00	43	50	282	140	142	..	..	118	117	18	..	65	81
	Keolardar Mukaddam Tola		*10*	*11*	*59*	*25*	*34*	..	..	*22*	*30*	..	..	*13*	*18*
	Bich Tola		*19*	*21*	*106*	*56*	*50*	..		*43*	*32*	*4*	..	*26*	*33*
	Khero Tola		*11*	*14*	*95*	*48*	*47*	..	..	*42*	*44*	*13*	..	*24*	*25*
	Garhi Tola		*3*	*4*	*22*	*11*	*11*	..	..	*11*	*11*	*1*	..	*2*	*5*
687	Knamhariya (F.V.)	150.00	9	12	89	46	43	..	..	43	40	6	..	27	28
688	Khajarwada	2,013.00	110	111	642	318	324	..	..	248	264	44	6	183	192
	Khajarwada Mal Tola		*20*	*20*	*110*	*56*	*54*	..	..	*33*	*36*	*11*	*4*	*24*	*28*
	Khalhe Tola		*18*	*18*	*92*	*40*	*52*	..	..	*32*	*44*	*8*	*1*	*28*	*28*
	Lasar Tola		*3*	*3*	*17*	*9*	*8*	..	..	*9*	*8*	*1*	..	*6*	*5*
	Ber Tola		*11*	*11*	*68*	*33*	*35*	..	..	*33*	*35*	*3*	..	*17*	*22*
	Chanda Tola		*8*	*8*	*53*	*28*	*25*	.	..	*16*	*15*	*4*	..	*19*	*15*
	Bahera Tola		*13*	*13*	*68*	*34*	*34*	..	..	*34*	*34*	*6*	*1*	*20*	*24*
	Bhoi Tola		*8*	*8*	*74*	*34*	*40*	..	..	*34*	*40*	*4*	..	*19*	*24*
	Khuira Tola		*3*	*3*	*21*	*10*	*11*	..	.	*10*	*11*	*1*	..	*6*	*8*
	Koeligharsi		*26*	*27*	*139*	*74*	*65*	.	..	*47*	*41*	*6*	..	*44*	*38*
689	Gidhlaundi	849.00	46	46	282	138	144	..	..	124	134	4	.	83	86
	Gidhlaundi Mukaddam Tola		*22*	*22*	*121*	*60*	*61*	..	.	*60*	*61*	.	..	*40*	*37*
	Goi Tola		*24*	*24*	*161*	*78*	*83*	.	..	*64*	*73*	*4*	..	*43*	*49*
690	Dhangaon(Masr) Ghughari	1,020.00	39	39	271	132	139	.	..	121	132	84	6	79	70
691	Pindrukhi	869.00	54	54	301	142	159		..	136	151	2	..	97	100
	Pindrukhi Bade Tola		*31*	*31*	*177*	*83*	*94*	.	.	*81*	*91*	*1*	..	*57*	*58*
	Kharwa Tola		*23*	*23*	*124*	*59*	*65*	.	..	*55*	*60*	*1*	..	*40*	*42*
692	Amarpur (F.V.)	746.00	16	16	158	81	77	..	.	65	63	2	..	54	34
	Amarpur Tikra Tola		*4*	*4*	*30*	*16*	*14*	..	..	*14*	*12*	*1*	..	*11*	*9*
	Mukaddam Tola		*12*	*12*	*128*	*65*	*63*	..	..	*51*	*51*	*1*	..	*43*	*25*
693	Pindrukhi Ryt.	490.00	..	..	..	Uninhabited		..	..	..	..	..	..	..	..
694	Bulda Ryt.	668.00		..	..	Uninhabited		..	..	..	..	..	..	..	..

NIWAS TAHSIL

WORKERS																						
I		II		III		IV		V(a)		V(b)		VI		VII		VIII		IX		X Non-Workers		L.C. No.
M	F	M	F	M	F	M	F	M	F	M	F	M	F	M	F	M	F	M	F	M	F	
17	18	19	20	21	22	23	24	25	26	27	28	29	30	31	32	33	34	35	36	37	38	1
29	21	1	4	.		..	..	.	.	.	..		..	..	..	..	..	.	..	21	28	
21	14	1	1	.	..		..	..	.	.	.	..	..	..	.	..	..	..	..	22	33	
106	108	8	9	.	.	.	..	.	..	..	.	..	..	..	..	..	.	1	..	92	79	681
21	26	.	.	.	.		.	..	..		.	..	..	.	..		..	..	..	24	14	
17	15	.	..	..	..	.	..	..	.	..	..	.	..	..	..	..	..	..	..	11	8	
2	2	4	4	..	..	..	..	..	..	..	..	.	..	..	..	..	.	..	..	6	..	
26	22	..	..	..	..	..	..	..	..	..	..	..	..	..	..	..	..	..	..	18	24	
39	42	4	5	..	..	..	.	..	..	..	..	..	..	..	.	..	..	1	..	32	33	
1	1		..	.	..	..	.	..	.	.	..	.	..	..	..	..	..	..	..	1	..	
46	44	7	10	..		..	..	8	..	..	.	..	..	..	..	.	..	1	..	68	57	682
48	41	10	11	..	.	..	..	..	..	.	..	..	..	..	..	.	..	2	..	30	57	683
11	11	1	1	..	..		.	..	..	..	..	..	..	..	..	..	..	1	..	14	18	
27	18	8	10	..	..	..	..	.	..	..	.	.	..	..	.	.	..	1	..	15	30	
11	12	1	..	..	..	..	..	.	..	..	..	.	..	..	..	..	..	.	..	11	9	
47	43	11	9	..	..	..	.		..	..	..	..	..	..	..	..	..	..	..	38	42	684
34	30	9	7	..	..	..	..	..	..	..	..	..	..	..	..	..	..	..	..	31	30	
13	13	2	2	..	..	.	..	..	..	..	..	.	.	..	..	.	..	..	..	7	15	
74	91	12	5	1	..		..	1	..	..	..	..	..	1	..	..	..	2	..	46	78	685
25	32	2	1	..	..	..	..	..	..	..	..	..	..	..	..	..	..	..	..	13	15	
19	20	5	..	..	..	..	..	1	..	..	..	.	..	..	..	..	..	..	..	17	27	
3	5	1	..	1	..	..	..	..	..	.	..	..	..	..	..	..	..	..	..	1	7	
19	24	2	4	..	..	..	..	..	..	.	..	..	..	1	..	.	..	2	..	9	17	
5	8	1	..	.	.	..	..	..	..	..	..	..	..	..	..	..	..	..	..	4	8	
3	2	1	.	.	..	..	..	..	..	..	..	..	..	..	..	..	..	..	..	2	4	
54	74	4	7	.	..	.	..	1	..	..	..	4	..	..	..	..	..	2	..	75	61	686
8	14	4	4	..	..	..	.	1	..	..	..	..	.	..	..	..	..	..	..	12	16	
25	30	.	3	..	..	..	..	..	..	..	.	..	..		.	..	..	1	..	30	17	
19	25	..	..	..	..	..	..	..	..	..	..	4	..	..	..	..	..	1	..	24	22	
2	5	..	..	..	..	..	..	..	..	..	..	..	..	..	.	..	.	..	..	9	6	
23	26	1	2	1	..	..	..	1	..	..		.	.	..	.	..	.	1	..	19	15	687
140	158	33	30	6	3	.	..	1	1	1	..	..	..	..	..	..	..	2	..	135	132	688
17	20	5	7	1	..	..	..	..	1	..	..	..	..	..	..	..	..	1	..	32	26	
21	26	5	2	..	..	..	..	..	..	1	.	..	..	..	..	..	..	1	..	12	24	
5	5	1	.	..	..	..	..	..	..	..	..	..	..	..	..	..	..	..	..	3	3	
15	18	2	4	..	..	..	..	..	..	..	..	..	..	..	..	..	..	..	..	16	13	
9	6	5	6	5	3	..	..	..	..	..	..	..	..	..	..	..	..	..	..	9	10	
15	22	5	2	..	..	..	..	..	..	..	..	..	..		..	..	..	..	..	14	10	
13	19	6	5	..	..	..	..	..	..	..	..	..	..	..	..	..	..	..	..	15	16	
6	8	..	..	..	..	..	..	..	..	..	..	..	..	..	..	..	..	..	.	4	3	
39	34	4	4	..	..	..	..	..	..	..	..	..	..	..	..	..	..	..	..	30	29	
77	82	5	3	..	..	..	..	1	1	..	..	..	..	..	..	..	..	..	..	55	58	689
36	35	4	2	..	..	..	..	..	..	..	..	..	..	..	.	..	..	..	..	20	24	
41	47	1	1	..	..	..	..	1	1	..	..	..	..	..	.	..	..	..	..	35	34	
72	59	3	11	..	..	..	..	..	..	..	.	..	..	..	..	..	..	4	..	53	69	690
83	86	9	14	2	..	..	..	1	..	..	..	..	..	..	..	..	..	..	..	45	59	691
50	50	4	8	2	..	..	..	1	..	..	..	..	..	..	..	..	..	..	..	26	36	
35	36	5	6	..	..	..	..	..	..	..		..	.	..	..	..	.	..	..	19	23	
48	33	4	1	2	..	..	..	..	..	..		..	..	..	..	..	..	..	..	27	43	692
10	9	1	..	..	..	..	..	.	..	.	.	.	.	..	..	..	..	..	..	5	5	
38	24	3	1	2	..	..	..	..	..	..		.	..	..	..	..	..	..	..	22	38	
..	..	.	..	..	..	..	..	..	..	Uninhabited		.	..	..	..	..	..	..	..	..	..	693
..	..	..	..	..	..	..	..	..	..	Uninhabited		.	..	..	..		..	..	..	..	..	694

PRIMARY CENSUS ABSTRACT

L.C. No.	Name of Village/ Town/Ward/ Urban Block	Area of village in Acres and of Town/ Ward in Km²	Occu pied resi- dential houses	No. of House- holds	Total Population (including institutional and houseless population)			Scheduled Castes		Scheduled Tribes		Literate and educated persons		(I-IX) Total Workers	
					P	M	F	M	F	M	F	M	F	M	F
1	2	3	4	5	6	7	8	9	10	11	12	13	14	15	16
695	Bulda	1,564.00	110	110	550	281	269	2	2	227	223	67	..	17	181
	Bulda Bada Tola		*44*	*44*	*202*	*99*	*103*	*2*	*2*	*57*	*64*	*46*	..	*64*	*64*
	Bhadiya Tola		*34*	*34*	*166*	*87*	*79*	..	..	*75*	*72*	*17*	..	*54*	*55*
	Tipura Tola		*32*	*32*	*182*	*95*	*87*	..	..	*95*	*87*	*4*	..	*59*	*62*
696	Masur ghughari Ryt. (Bulda)	1,180.00	78	78	430	211	219	3	1	154	153	25	2	129	119
	Masurghugheripada Tola		*48*	*48*	*269*	*133*	*136*	..	..	*107*	*104*	*20*	*1*	*83*	*73*
	Pakri Tola		*7*	*7*	*42*	*23*	*19*	..	..	*11*	*13*	*1*	..	*12*	*13*
	Khuri Tola		*23*	*23*	*119*	*55*	*64*	*3*	*1*	*36*	*36*	*4*	*1*	*34*	*33*
697	Harra tola(F. V)	1,682.00	86	86	514	274	240	1	..	175	164	49	2	160	123
	Harra Tola Chauki Tola		*20*	*20*	*109*	*64*	*45*	*1*	..	*33*	*24*	*18*	..	*35*	*22*
	Gwari Tola		*21*	*21*	*105*	*60*	*45*	..	..	*52*	*41*	*9*	*1*	*36*	*25*
	Bade Tola		*45*	*45*	*300*	*150*	*150*	..	..	*90*	*99*	*22*	*1*	*89*	*76*
698	Khaipani Ryt.	573.00	27	27	160	85	75	..	..	85	75	6	1	57	44
	Khaipani Bija Tola		*9*	*9*	*48*	*23*	*25*	..	..	*23*	*25*	*2*	*1*	*19*	*16*
	Kheda Tola		*13*	*13*	*78*	*43*	*35*	..	..	*43*	*35*	*3*	..	*25*	*18*
	Mukaddam Tola		*5*	*5*	*34*	*19*	*15*	..	..	*19*	*15*	*1*	..	*13*	*10*
699	Jhamjhola (F.V.)	1,080.00	48	48	382	188	194	..	..	174	182	39	15	110	118
	Jhamjhola Tikra Tola		*13*	*13*	*97*	*46*	*51*	..	..	*41*	*49*	*1*	*1*	*28*	*35*
	Khalhe Tola		*35*	*35*	*285*	*142*	*143*	..	..	*133*	*133*	*38*	*14*	*82*	*83*

NIWAS TAHSIL

WORKERS																						
I		II		III		IV		V(a)		V(b)		VI		VII		VIII		IX		X Non-Workers		I.C. No.
M	F	M	F	M	F	M	F	M	F	M	F	M	F	M	F	M	F	M	F	M	F	
17	18	19	20	21	22	23	24	25	26	27	28	29	30	31	32	33	34	35	36	37	38	1
124	134	45	46	1	..	..	..	4	1	..	..	..	..	..	..	..	..	3	..	104	88	695
42	*46*	*18*	*17*	*1*	..	..	..	*3*	*1*	..	..	..	..	..	..	..	..	..	..	*35*	*39*	
39	*44*	*11*	*11*	..	..	..	..	*1*	..	..	..	..	..	..	..	..	..	*3*	..	*33*	*24*	
43	*44*	*16*	*18*	..	..	..	..	..	..	..	..	..	..	..	..	..	..	..	..	*36*	*25*	
78	77	34	41	10	..	..	..	5	1	..	..	..	..	..	..	..	..	2	..	82	103	696
55	*51*	*18*	*22*	*8*	..	..	..	..	..	.	..	..	..	..	..	..	.	*2*	.	*50*	*63*	
7	*8*	*4*	*5*	*1*	..	..	..	..	..	..	..	..	..	..	..	..	..	.	..	*11*	*6*	
16	*18*	*12*	*14*	*1*	..	..	..	*5*	*1*	..	..	..	..	..	..	..	..	..	..	*21*	*31*	
95	90	34	30	26	3	..	..	..	..	..	..	1	..	1	..	..	..	3	.	114	117	697
14	*14*	*7*	*7*	*10*	*1*	..	..	..	..	..	.	*1*	..	*1*	..	..	..	*2*	.	*29*	*23*	
18	*17*	*7*	*7*	*10*	*1*	..	..	..	..	..	..	..	..	..	..	..	..	*1*	..	*24*	*20*	
63	*59*	*20*	*16*	*6*	*1*	..	..	..	..	..	..	..	..	..	..	..	..	..	..	*61*	*74*	
50	42	7	2	..	..	..	..	..	..	..	..	..	..	..	..	..	..	..	..	28	31	698
17	*16*	*2*	..	..	..	..	..	..	..	..	..	..	..	..	..	..	..	..	..	*4*	*9*	
21	*16*	*4*	*2*	..	..	..	..	..	..	..	..	..	..	..	..	..	..	.	..	*18*	*17*	
12	*10*	*1*	..	..	..	..	..	..	..	..	..	..	..	..	..	..	..	..	.	*6*	*5*	
94	111	11	5	3	1	..	..	..	1	..	..	..	..	..	..	..	..	2	..	78	76	699
24	*33*	*2*	*2*	*1*	..	..	..	..	..	..	..	..	..	..	..	..	..	*1*	..	*18*	*16*	
70	*78*	*9*	*3*	*2*	*1*	..	..	..	*1*	.	..	..	..	..	.	..	..	*1*	..	*60*	*60*	

PRIMARY CENSUS ABSTRACT

L.C. No.	Name of Village/ Town/Ward/ Urban Block	Area of village in Acres and of Town/ Ward in Km²	Occupied residential houses	No. of Households	Total Population (including institutional and houseless population)			Scheduled Castes		Scheduled Tribes		Literate and educated persons		(I-IX) Total Workers	
					P	M	F	M	F	M	F	M	F	M	F
1	2	3	4	5	6	7	8	9	10	11	12	13	14	15	16
34/2	**Dindori Tahsil (Rural)**	**2,260.8**	**42,090**		**112,308**			**4,221**		**74,114**		**30,699**		**65,407**	
			39,956		**224,017**		**111,709**		**3,889**		**74,493**		**6,264**		**43,250**
1	Mudki Mal.	892.00	31	33	211	91	120		.	84	109	13	1	54	30
2	Kailwara Ryt.	1,286.00	62	66	337	172	165	..		153	149	46	8	105	26
3	Jamgaon Mal.	1,514.00	113	121	605	312	293	57	58	123	98	169	58	171	12
4	Sarai Ryt.	921.00	48	49	241	113	128	1	.	106	120	25	..	65	..
5	Nagdawan Mal.	723.00	38	40	232	120	112	..	.	114	108	37	11	74	1
6	Nagdawan Ryt.	702.00	.		.	..	..	Uninhabited		.		.	.	.	.
7	Dudhimajholi Ryt.	1,276.00	75	95	439	208	231	3	.	205	207	60	19	126	35
8	Raily Mal.	500.00	43	43	217	106	111	7	6	86	95	11	1	71	18
9	Raily Ryt	703.00	10	10	60	27	33	.	.	27	33	2	1	22	1
10	Amnipiparia Mal.	1,322.00	64	74	394	191	203	3	5	167	180	42	8	123	3
	Amnipiparia		*33*	*38*	*213*	*103*	*110*	.	..	*92*	*103*	*23*	*3*	*63*	*1*
	Mohgaon		*31*	*36*	*181*	*88*	*93*	*3*	*5*	*75*	*77*	*19*	*5*	*60*	*2*
11	Amnipiparia Ryt.	1,698.00	62	75	426	213	213	8	8	181	187	59	7	117	2
	Amnipiparia		*14*	*21*	*101*	*50*	*51*	*4*	*6*	*27*	*28*	*16*	*3*	*27*	..
	Hurai		*34*	*40*	*202*	*106*	*96*	*4*	*2*	*97*	*93*	*30*	*3*	*58*	..
	Dori Tola		*14*	*14*	*123*	*57*	*66*	.	..	*57*	*66*	*13*	*1*	*32*	*2*
12	Bhardwara Ryt.	1,402.00	66	79	334	158	176	22	22	129	144	27	7	108	.
13	Lukdara Ryt.	597.00	..	..		..	..	Uninhabited		..		..	..	..	..
14	Lukdara Mal.	988.00	33	33	271	134	137	..	..	132	134	10	..	98	88
15	Chhiwali Ryt.	1,097.00	6	6	30	13	17	..	..	13	17	..	..	8	10
16	Chhiwali Mal.	1,745.00	53	53	556	272	284	5	5	249	254	18	17	182	190
	Chhiwali Bada Tola		*22*	*22*	*125*	*61*	*64*	*5*	*5*	*54*	*57*	*9*	*1*	*39*	*44*
	Mukaddam Tola		*31*	*31*	*431*	*211*	*220*	..	.	*195*	*197*	*59*	*16*	*143*	*146*
17	Londajhir Mal.	1,741.00	153	153	540	278	262	60	50	170	171	86	16	189	179
	Londajhir Bich Tola		*29*	*29*	*110*	*58*	*52*	*7*	*9*	*40*	*34*	*11*	*4*	*43*	*33*
	Khan Tola		*35*	*35*	*111*	*62*	*49*	*22*	*14*	*17*	*15*	*28*	*2*	*42*	*34*
	Korwai Tola		*69*	*69*	*254*	*125*	*129*	*26*	*17*	*86*	*101*	*40*	*10*	*81*	*90*
	Khurri Tola		*20*	*20*	*65*	*33*	*32*	*5*	*10*	*27*	*21*	*7*	..	*23*	*22*
18	Pakar Mya Bagharra	1,803.00	*98*	*98*	*585*	*296*	*289*	*9*	*9*	*227*	*216*	*134*	*43*	*179*	*159*
	Pakar Mya Bagharra		*45*	*45*	*257*	*128*	*129*	*5*	*6*	*92*	*96*	*56*	*24*	*72*	*67*
	Bagharra Tola		*41*	*41*	*246*	*122*	*124*	*4*	*3*	*92*	*89*	*58*	*14*	*78*	*68*
	Miti Tola		*12*	*12*	*82*	*46*	*36*	..	..	*43*	*31*	*20*	*5*	*29*	*24*
19	Bagharra Ryt.	597.00	25	25	174	82	92	..	..	65	69	26	6	48	59
20	Pakar Ryt.	423.00	..	..	..	..	..	Uninhabited		..		..	..	..	..
21	Batondha Mal.	2,267.00	99	99	517	263	254	10	12	195	205	51	8	164	140
	Bazar Tola		*40*	*40*	*174*	*96*	*78*	..	.	*48*	*49*	*27*	*2*	*59*	*41*
	Bazari Tola		*28*	*28*	*159*	*77*	*82*	..	..	*74*	*78*	*4*	*1*	*49*	*41*
	Godam Tola		*17*	*17*	*98*	*47*	*51*	*10*	*12*	*35*	*37*	*13*	*5*	*28*	*30*
	Godthiyan Tola		*14*	*14*	*86*	*43*	*43*	..	..	*38*	*41*	*7*	..	*28*	*28*
22	Duhania Ryt.	1,690.00	102	110	621	322	299	2	1	241	223	146	30	178	180
	Dawan Tola		*45*	*47*	*249*	*120*	*129*	*2*	*1*	*102*	*113*	*37*	*13*	*74*	*82*
	Jhurgj Tola		*3*	*6*	*31*	*15*	*16*	.	..	*7*	*11*	*9*	*2*	*9*	*9*
	Sahwan Tola		*17*	*18*	*108*	*67*	*41*	..	..	*45*	*15*	*54*	*9*	*24*	*11*
	Pudan Tola		*6*	*6*	*23*	*11*	*12*	.	..	*3*	*2*	*3*	*5*	*8*	*11*
	Mukaddaman Tola		*3*	*3*	*21*	*8*	*13*	..	..	*8*	*13*	*6*	..	*6*	*10*
	Rasali Tola		*4*	*4*	*28*	*16*	*12*	..	..	*10*	*4*	*9*	..	*9*	*8*
	Dawar Tola		*15*	*16*	*99*	*61*	*38*	..	..	*44*	*29*	*19*	.	*30*	*29*
	Kudran Tola		*9*	*10*	*62*	*24*	*38*	..	..	*22*	*36*	*9*	*1*	*18*	*20*

DINDORI TAHSIL

WORKERS																							
I		II		III		IV		V(a)		V(b)		VI		VII		VIII		IX		X Non-Workers		L.C. No.
M	F	M	F	M	F	M	F	M	F	M	F	M	F	M	F	M	F	M	F	M	F	
17	18	19	20	21	22	23	24	25	26	27	28	29	30	31	32	33	34	35	36	37	38	
47,656		**11,662**		**1,445**		**60**		**1,501**		**178**		**253**		**733**		**57**		**1,862**		**46,901**		**34/2**
30,836		**11,004**		**270**		**9**		**643**		**40**		**147**		**116**		**3**		**182**		**68,459**		
36	26	17	5	..	.	..	..	1	1	..	..	..	..	..	..	..	..	..	..	37	90	1
65	17	22	8	4	.	..	..	1		..	..	..	.	.	..	..	.	13	1	67	139	2
88	8	33	4	12	..	..	..	6		..	..	..	.	..	..	..	..	32	..	141	281	3
60	..	4	..	1	.	..	.	.	.	..	..	..	..	..	..	..	..	..	..	48	128	4
56	1	11	..	2	..			3	.			.	..	..	..	..	..	2	..	46	111	5
..	..	..	.	.	.	.	.	.	Uninhabited	.		..	..	.	..	.	..	..	..	..	.	6
106	21	21	11	.	..	.	.	..	..	.		.	.	..	..	..	..	..	..	82	196	7
55	9	8	7	3	..	..	..	3	..	2	..	..		..	..	..	..	..	2	35	93	8
19	..	3	1	..	..	.	.		..	.	..	..	..	..	..	..	..	.	.	5	32	9
90	1	22	1	2	.	.	..	4	1	..	..	.	..	.	..	..	..	5	..	68	200	10
45	..	*11*	*1*	*1*	..	.	.	2	..	..	..	.	.	..	..	..	..	*4*	..	*40*	*109*	
45	*1*	*11*	..	*1*	..	..	.	2	*1*	.	..	..		..	..	..	..	*1*	..	*28*	*91*	
94	1	12	1	2	.	..	.	2	..	.	..	..	..	1	..	..	..	6	..	96	211	11
20	..	2		.	..	..	..	*1*	..	..	.	..	..	*1*	.	..	..	*3*	..	*23*	*51*	
46	..	9	..	*1*	.	.	..	*1*	.	..	..	..	..	..	..	.	..	*1*	..	*48*	*96*	
28	*1*	*1*	*1*	*1*	.	.	.	.	..	..	..	..		..	..	..	..	2	..	*25*	*64*	
84	..	9	.				.	9	..	..	..	..	..	..	..	..	..	6	..	50	176	12
..	..	..	.			.	..	.	Uninhabited	..	..	..	..	.	..	..	..	..	..	.	..	13
60	61	33	26	..		..	..	2	.	..	..	..	..	..		..	..	3	1	36	49	14
4	6	4	4	..	..	..		..	.	..	..	..	..	..	..	..	..	..	..	5	7	15
110	118	54	52	10	12	.	..	4	8	..	..	1	..	..	..	..	..	3	.	90	94	16
28	*31*	*8*	*8*	.	.	..	.	*2*	*5*	..	..	..	..	..	..	..	..	*1*	..	*22*	*20*	
82	*87*	*46*	*44*	*10*	*12*	..	..	*2*	*3*	..	..	*1*	..	..	..	..	..	*2*	..	*68*	*74*	
118	140	25	25	13	3	..	..	13	10	6	1	..	..	8	..	..	..	4	..	89	83	17
21	*23*	*13*	*10*	*2*	..	..	..	..	..	*4*	..	..	..	*1*	..	..	..	2	..	*15*	*19*	
18	*14*	*6*	*8*	*8*	*3*	..	..	*7*	*9*	..	..	..	..	*2*	..	..	..	*1*	..	*20*	*15*	
59	*82*	*6*	*7*	*4*	..	..	.	*4*	..	*2*	*1*	..	..	*5*	..	..	..	*1*	..	*44*	*39*	
20	*21*	..	..	*1*	.	..	.	*2*	*1*	.	..	..	..	..	..	..	..	..	..	*10*	*10*	
131	111	21	41	4	..	..	..	13	7	..	..	..	..	3	..	..	..	5	..	117	130	18
44	*35*	*10*	*29*	*3*	.	..	..	*9*	*3*	.	..	..	..	*1*	..	..	..	*5*	..	*56*	*62*	
63	*55*	*9*	*10*	..	..	..	..	*4*	*3*	..	..	..	..	*2*	..	..	..	..	..	*44*	*56*	
24	*21*	*2*	*2*	*1*	..	..	..	*2*	*1*	..	..	..	..	..	..	..	..	..	..	*17*	*12*	
41	47	..	5	2	..	..	..	..	..	..	.	..	..	5	7	..	..	..	..	34	33	19
..	..	..	..	..	..	..	..	..	Uninhabited	..		..	..	..	.	..	..	..	..	..	..	20
98	94	47	41	6	1	..	..	2	2	..	..	..	..	5	..	..	..	6	2	99	114	21
29	*22*	*18*	*18*	*3*	..	..	..	..	..	..	.	..	..	*3*	..	..	..	*6*	*1*	*37*	*37*	..
38	*33*	*8*	*7*	*3*	*1*	..	.	..	..	..	..	..	..	..	..	..	..	..	..	*28*	*41*	
19	*23*	*5*	*4*	..	..	..	..	*2*	*2*	..	.	..	..	*2*	..	..	.	.	*1*	*19*	*21*	
12	*16*	*16*	*12*	.	..	..	..	..	..	.	.	..	..	..	.	..	.	..	..	*15*	*15*	
128	141	16	19	10	..	..	..	12	9	.	..	..	..	3	..	..	..	9	11	144	119	22
54	*68*	*7*	.	*4*	..	..	..	*7*	*8*	..	..	..	..	..	..		.	*2*	*6*	*46*	*47*	
6	*5*	*2*	*4*	..	..	..	..	*1*	..	..	..	.	..	..	..	.	..	.	.	*6*	*7*	
7	*8*	*3*	*3*	*2*	.	..	..	*2*	..	..	..	..	..	*3*	..		..	*7*	.	*43*	*30*	
5	*4*	*2*	*2*	*1*	..	..	..	.	..	..	..	..	..	..	..	..	..	..	*5*	*3*	*1*	
6	*10*	..	..	.	..	..	..	.	..	..	..	..	..	..	..	..	.	..		*2*	*3*	
7	*5*	*1*	*2*	..	.	..	..	*1*	*1*	..	..	..	..	..	..	..	..	.	..	*7*	*4*	
28	*24*	..	*5*	*1*	..	..	..	*1*	..	..	..	..	..	..	..	..	..	..	..	*31*	*9*	
15	*17*	*1*	*3*	*2*	..	..	..	.	..	..	..	..	..	..	..	..	..	..	..	*6*	*18*	

PRIMARY CENSUS ABSTRACT

L.C. No.	Name of Village/ Town/Ward/ Urban Block	Area of village in Acres and of Town/ Ward in Km²	Occupied residential houses	No. of Households	Total Population (including institutional and houseless population)			Scheduled Castes		Scheduled Tribes		Literate and educated persons		(I-IX) Total Workers	
					P	M	F	M	F	M	F	M	F	M	F
1	2	3	4	5	6	7	8	9	10	11	12	13	14	15	16
23	Chandol Ryt.	763.00	28	31	215	110	105	..	..	110	104	15	..	74	65
	Niche Tola		*15*	*17*	*118*	*60*	*58*	..	..	*60*	*57*	*11*	..	*38*	*35*
	Khuri Tola		*3*	*3*	*27*	*15*	*12*	..	..	*15*	*12*	*1*	..	*9*	*7*
	Dodra Tola		*10*	*11*	*70*	*35*	*35*	..	..	*35*	*35*	*3*	..	*27*	*23*
24	Mohgaon Ryt.	663.00	41	47	284	148	136	..	..	146	132	20	..	81	88
	Mukaddam Tola		*9*	*11*	*75*	*40*	*35*	..	..	*40*	*35*	*7*	..	*21*	*21*
	Kotwar Tola		*32*	*36*	*209*	*108*	*101*	..	..	*106*	*97*	*13*	..	*60*	*67*
25	Chichringpur Ryt.	794.00	51	59	325	173	152	..	..	162	141	57	3	111	79
	Mukaddam Tola		*28*	*33*	*187*	*102*	*85*	..	..	*97*	*81*	*35*	*2*	*65*	*38*
	Kotwa. Tola		*23*	*26*	*138*	*71*	*67*	..	..	*65*	*60*	*22*	*1*	*46*	*41*
26	Padaria Sarangpur Ryt.	2,008.00	114	124	566	262	304	6	7	203	241	69	10	194	114
	Sarangpur		*31*	*33*	*189*	*88*	*101*	..	..	*83*	*95*	*23*	*2*	*68*	*44*
	Khasran Tola		*7*	*7*	*28*	*14*	*14*	..	..	*11*	*12*	*4*	*1*	*11*	*2*
	Bhawarhan Tola		*9*	*10*	*35*	*14*	*21*	..	..	*13*	*21*	*5*	*1*	*14*	*8*
	Mithi Tola		*7*	*10*	*43*	*24*	*19*	..	..	*20*	*17*	*8*	*2*	*15*	*6*
	Suk Tola		*6*	*6*	*16*	*7*	*9*	..	..	*5*	*5*	*4*	..	*6*	*5*
	Dhudhan Tola		*18*	*18*	*74*	*32*	*42*	..	..	*23*	*32*	*5*	..	*25*	*19*
	Kotwar Tola		*12*	*15*	*54*	*26*	*28*	*1*	..	*15*	*13*	*3*	*1*	*16*	*15*
	Niche Tola		*20*	*21*	*99*	*41*	*58*	*5*	*7*	*33*	*46*	*9*	*2*	*30*	*15*
	Kumhran Tola		*4*	*4*	*28*	*16*	*12*	..	..	..	..	*8*	*1*	*9*	..
27	Gwara Ryt.	1,850.00	80	87	444	207	237	1	..	158	195	69	14	134	88
	Mukaddam Tola		*28*	*29*	*183*	*91*	*92*	..	..	*87*	*90*	*43*	*9*	*58*	*33*
	Kachhyan Tola		*17*	*18*	*94*	*40*	*54*	..	..	*26*	*46*	*8*	*1*	*23*	*19*
	Tikra Tola		*7*	*7*	*35*	*15*	*20*	..	..	*15*	*20*	*1*	*1*	*9*	*10*
	Dhamkhen Tola		*10*	*11*	*48*	*21*	*27*	*1*	..	*9*	*14*	*5*	..	*16*	*11*
	Chhitan Tola		*6*	*7*	*30*	*14*	*16*	..	..	*6*	*10*	*3*	..	*10*	*5*
	Nicha Tola		*12*	*15*	*54*	*26*	*28*	..	..	*15*	*15*	*9*	*3*	*18*	*10*
28	Sahjara Ryt.	392.00	33	34	154	78	76	..	..	70	70	9	2	51	47
29	Makke Ryt.	849.00	44	48	239	117	122	..	..	102	109	22	4	73	59
	Mukaddam Tola		*26*	*28*	*140*	*66*	*74*	..	..	*63*	*71*	*16*	*2*	*46*	*38*
	Bana Tola		*18*	*20*	*99*	*51*	*48*	..	..	*39*	*38*	*6*	*2*	*27*	*21*
30	Morcha Ryt.	793.00	38	39	202	94	108	..	..	8	8	15	3	58	64
31	Morcha Mal.	444.00	43	44	197	100	97	..	..	3	2	22	5	64	50
32	Silhari Ryt.	1,566.00	65	65	360	184	176	10	7	132	130	70	19	105	84
33	Sahajpuri Ryt.	1,454.00	90	95	480	227	253	6	9	155	171	42	5	143	125
	Sidhe Tola		*52*	*55*	*291*	*135*	*156*	*6*	*9*	*79*	*88*	*28*	*3*	*85*	*72*
	Tikra Tola		*21*	*22*	*98*	*48*	*50*	..	..	*48*	*50*	*2*	..	*29*	*26*
	Kharwa Tola		*17*	*18*	*91*	*44*	*47*	..	..	*28*	*33*	*12*	*2*	*29*	*27*
34	Mohanjhir Mal.	1,218.00	57	57	248	127	121	..	..	116	116	33	13	83	79
35	Lakhanpura Mal.	794.00	37	37	190	83	107	..	..	74	99	13	1	54	58
36	Tikaria Ryt.	1,624.00	113	117	621	309	312	15	16	255	250	129	35	182	177
	Majhe Tola		*25*	*25*	*128*	*55*	*73*	*3*	*3*	*33*	*48*	*21*	*7*	*36*	*32*
	Naroo Tola		*28*	*28*	*162*	*79*	*83*	*6*	*6*	*68*	*69*	*36*	*14*	*45*	*48*
	Barri Tola		*60*	*64*	*331*	*175*	*156*	*6*	*7*	*154*	*133*	*72*	*14*	*101*	*97*
37	Mer Mal.	1,137.00	88	88	402	207	195	..	..	149	146	86	24	115	44
	Patel Tola		*31*	*31*	*144*	*78*	*66*	..	..	*49*	*43*	*37*	*11*	*34*	*13*
	Puttan Tola		*57*	*57*	*258*	*129*	*129*	..	..	*100*	*103*	*49*	*13*	*81*	*31*
38	Piparia Mal.	711.00	37	37	170	85	85	..	..	62	66	16	3	59	28
	Bada Tola		*11*	*11*	*39*	*19*	*20*	..	..	*11*	*13*	*5*	..	*13*	*7*
	Patel Tola		*26*	*26*	*131*	*66*	*65*	..	..	*51*	*53*	*11*	*3*	*46*	*21*
39	Khamharia Ryt.	507.00	44	44	209	104	105	..	..	85	91	25	4	67	5
	Patel Tola		*19*	*19*	*92*	*46*	*46*	..	..	*34*	*41*	*13*	*4*	*28*	*3*
	Imali Tola		*25*	*25*	*117*	*58*	*59*	..	..	*51*	*50*	*12*	..	*39*	*2*

WORKERS																						
I		II		III		IV		V(a)		V(b)		VI		VII		VIII		IX		X Non-Workers		L.C. No.
M	F	M	F	M	F	M	F	M	F	M	F	M	F	M	F	M	F	M	F	M	F	
17	18	19	20	21	22	23	24	25	26	27	28	29	30	31	32	33	34	35	36	37	38	1
64	55	10	10	..	..	..	..	..	..	..	..	..	..	..	..	..	..	..	..	36	40	23
33	*30*	*5*	*5*	..	..	..	..	..	..	..	..	..	..	..	..	..	..	..	..	*22*	*23*	
7	*4*	*2*	*3*	..	..	..	..	..	..	..	..	..	..	..	..	..	..	..	..	*6*	*5*	
24	*21*	*3*	*2*	..	..	..	..	..	..	..	..	..	..	..	..	..	..	..	..	*8*	*12*	
66	69	12	17	2	..	..	..	1	1	..	..	..	..	..	..	..	..	..	1	67	48	24
21	*21*	..	..	..	..	..	..	..	..	..	..	..	..	..	..	..	..	..	..	*19*	*14*	
45	*48*	*12*	*17*	*2*	..	..	..	*1*	*1*	..	..	..	..	..	..	..	..	..	*1*	*48*	*34*	
73	40	33	38	1	1	..	..	..	..	..	..	..	..	..	..	..	..	4	..	62	73	25
38	*12*	*23*	*25*	*1*	*1*	..	..	..	..	..	..	..	..	..	..	..	..	*3*	..	*37*	*47*	
35	*28*	*10*	*13*	..	..	.	..	..	..	..	..	..	..	..	..	..	..	*1*	..	*25*	*26*	
119	84	43	28	6	..	..	..	18	2	2	..	..	..	..	..	..	..	6	..	68	190	26
49	*38*	*16*	*6*	*2*	..	.	..	*1*	..	..	..	..	..	..	..	..	..	..	..	*20*	*57*	
9	*2*	*1*	..	*1*	..	..	..	..	..	..	..	..	..	..	..	..	..	..	..	*3*	*12*	
13	*8*	*1*	..	..	..	..	..	..	..	..	..	..	..	..	..	..	..	..	..	..	*13*	
10	*5*	*2*	*1*	*1*	..	..	..	*1*	..	..	..	..	..	..	..	..	..	*1*	..	9	*13*	
3	*3*	..	*1*	..	..	..	..	*1*	*1*	..	..	..	..	..	..	..	..	*2*	..	*1*	*4*	
14	*13*	*5*	*5*	*2*	..	..	..	*1*	*1*	*2*	..	..	..	..	..	..	..	*1*	..	*7*	*23*	
2	*3*	*11*	*12*	..	..	..	..	*1*	..	..	..	..	..	..	..	..	..	*2*	..	*10*	*13*	
18	*12*	*7*	*3*	..	..	..	..	*5*	..	..	..	..	..	..	..	..	..	..	..	*11*	*43*	
1	..	..	..	..	..	..	..	*8*	..	..	..	..	..	..	..	..	..	..	..	*7*	*12*	
103	60	18	28	6	..	..	..	1	..	2	..	..	..	1	..	..	..	3	..	73	149	27
49	*26*	*8*	*7*	..	..	..	..	..	..	..	..	..	..	..	..	..	..	*1*	..	*33*	*59*	
17	*13*	*4*	*6*	..	..	..	..	*1*	..	..	..	..	..	*1*	..	..	..	..	..	*17*	*35*	
9	*9*	..	*1*	..	..	..	..	..	..	..	..	..	..	..	..	..	..	..	..	*6*	*10*	
9	*6*	*3*	*5*	*1*	..	..	..	..	..	*1*	..	..	..	..	..	..	..	*2*	..	*5*	*16*	
6	*4*	*1*	*1*	*3*	..	..	..	..	..	..	..	..	..	..	..	..	..	..	..	*4*	*11*	
13	*2*	*2*	*8*	*2*	..	..	..	..	..	*1*	..	..	..	..	..	..	..	..	..	*8*	*18*	
44	44	1	2	2	1	..	..	2	..	..	..	..	..	..	..	..	..	2	..	27	29	28
59	48	8	10	3	1	..	..	..	..	..	..	..	..	2	..	..	..	1	..	44	63	29
45	*36*	..	*1*	*1*	*1*	..	..	..	..	..	..	..	..	..	..	..	..	..	..	*20*	*36*	
14	*12*	*8*	*9*	*2*	..	..	..	..	..	..	..	..	..	*2*	..	..	..	*1*	..	*24*	*27*	
56	62	..	..	..	..	..	..	1	2	..	..	..	..	..	..	..	..	1	..	36	44	30
55	43	7	7	..	..	..	..	..	..	..	..	..	..	..	..	..	..	2	..	36	47	31
76	68	17	16	2	..	..	..	3	..	..	..	..	..	2	..	1	..	4	..	79	92	32
93	83	38	34	2	1	..	..	8	7	..	..	..	..	..	..	..	..	2	.	84	128	33
64	*53*	*11*	*11*	*2*	*1*	..	..	*8*	*7*	..	..	..	..	..	..	..	..	..	..	*50*	*84*	
17	*16*	*11*	*10*	..	..	..	..	..	..	..	..	..	..	..	..	..	..	*1*	..	*19*	*24*	
12	*14*	*16*	*13*	..	..	..	..	..	..	..	..	..	..	..	..	..	..	*1*	..	*15*	*20*	
41	43	34	34	2	1	..	..	..	..	2	1	..	..	1	..	..	..	3	..	44	42	34
33	44	18	14	2	..	..	..	..	..	..	..	..	..	..	..	..	..	1	..	29	49	35
135	45	36	132	2	..	..	..	2	..	2	..	..	..	..	..	..	..	5	..	127	135	36
25	*3*	*9*	*29*	..	..	..	..	.	..	.	..	..	..	..	.	..	..	*2*	..	*19*	*41*	
34	*10*	*6*	*38*	*2*	..	..	..	*2*	..	.	..	..	..	..	..	..	..	*1*	..	*34*	*35*	
76	*32*	*21*	*65*	..	..	..	..	..	..	*2*	..	..	..	..	..	..	..	*2*	..	*74*	*59*	
68	9	29	28	1	..	..	..	11	7	1	..	..	..	..	..	..	..	5	..	92	151	37
18	*3*	*8*	*7*	..	..	..	..	*4*	*3*	..	..	..	..	..	..	..	..	*4*	..	*44*	*53*	
50	*6*	*21*	*21*	*1*	..	..	..	*7*	*4*	*1*	..	..	..	..	..	..	..	*1*	..	*48*	*98*	
42	4	13	23	..	..	..	..	..	..	..	..	..	..	..	..	..	..	4	1	26	57	38
10	*2*	*2*	*5*	..	..	..	..	..	..	..	..	..	..	..	..	..	..	*1*	..	*6*	*13*	
32	*2*	*11*	*18*	..	..	..	..	..	..	..	..	..	..	..	..	..	..	*3*	*1*	*20*	*44*	
54	5	6	..	3	..	..	..	2	..	..	..	..	..	..	..	..	..	2	..	37	100	39
22	*3*	*3*	.	*3*	..	..	..	..	..	..	..	..	..	..	..	..	..	..	..	*18*	*43*	
32	*2*	*3*	..	..	..	..	..	*2*	..	..	..	..	..	..	..	..	..	*2*	..	*19*	*57*	

PRIMARY CENSUS ABSTRACT

L.C. No.	Name of Village/ Town/Ward/ Urban Block	Area of village in Acres and of Town/ Ward in Km²	Occupied residential house	No. of Households	Total Population (including institutional and houseless population)			Scheduled Castes		Scheduled Tribes		Literate and educated persons		(I-IX) Total Workers	
					P	M	F	M	F	M	F	M	F	M	F
1	2	3	4	5	6	7	8	9	10	11	12	13	14	15	16
40	Khamharia Mal.	1,102.00	58	58	278	145	133	9	6	99	100	30	6	78	11
	Patel Tola		*36*	*36*	*173*	*92*	*81*	*9*	*6*	*46*	*48*	*27*	*6*	*44*	*7*
	Baigan Tola		*22*	*22*	*105*	*53*	*52*	..	..	*53*	*52*	*3*	..	*34*	*4*
41	Keolari Ryt.	830.00	58	63	253	123	130	..	..	69	78	21	2	88	10
	Patel Tola		*33*	*35*	*149*	*69*	*80*	..	..	*44*	*53*	*17*	*1*	*51*	*4*
	Khurri Tola		*25*	*28*	*104*	*54*	*50*	..	..	*25*	*25*	*4*	*1*	*37*	*6*
42	Anakheda Ryt.	1,809.09	119	150	801	395	406	7	3	162	182	89	13	174	90
	Mayan Tola		*45*	*58*	*304*	*141*	*163*	*1*	*1*	*89*	*106*	*41*	*9*	*61*	*33*
	Thakura Tola		*28*	*33*	*183*	*91*	*92*	*6*	*2*	*73*	*76*	*35*	*4*	*37*	*9*
	Bahra Tola		*46*	*59*	*314*	*163*	*151*	..	..	..	..	*13*	..	*76*	*48*
43	Diyawar Ryt.	815.00	..	..	..	Uninhabited		..	..	..	..	..	..	..	..
44	Kasai Sondha Mal.	1,687.00	135	178	824	425	399	12	12	137	133	186	58	259	39
	Sadak Tola		*32*	*42*	*215*	*139*	*76*	..	..	*25*	..	*103*	*42*	*79*	*3*
	Luhar Tola		*24*	*28*	*146*	*74*	*72*	*12*	*12*	*13*	*19*	*17*	*3*	*47*	*13*
	Kotwar Tola		*19*	*29*	*159*	*62*	*97*	..	..	*25*	*40*	*18*	*2*	*34*	*9*
	Tikra Tola		*60*	*79*	*304*	*150*	*154*	..	..	*74*	*74*	*48*	*11*	*99*	*14*
45	Vikrampur Mal.	1,449.00	104	110	578	295	283	4	4	124	132	103	15	169	21
	Kumhar Tola		*38*	*41*	*246*	*127*	*119*	*4*	*4*	*29*	*32*	*54*	*9*	*69*	*2*
	Jogi Tola		*22*	*24*	*122*	*64*	*58*	..	..	..	..	*25*	*4*	*32*	*5*
	Chhiti Tola		*44*	*45*	*210*	*104*	*106*	..	..	*95*	*100*	*24*	*2*	*68*	*14*
46	Singarpur Mal.	1,690.00	71	81	375	192	183	4	4	122	118	36	10	126	16
	Kotwar Tola		*25*	*29*	*127*	*62*	*65*	*4*	*4*	*35*	*44*	*22*	*10*	*39*	*4*
	Bade Tola		*26*	*29*	*145*	*77*	*68*	..	..	*57*	*49*	*5*	..	*51*	*3*
	Gidhda Tola		*20*	*23*	*103*	*53*	*50*	..	..	*30*	*25*	*9*	..	*36*	*9*
47	Singarpur Ryt.	143.00	..	..	..	Uninhabited		..	..	..	..	..	..	..	..
48	Barkhoh Ryt.	954.00	40	41	186	92	94	..	..	75	78	18	1	60	52
	Mukaddam Tola		*18*	*18*	*80*	*40*	*40*	..	..	*26*	*30*	*14*	*1*	*26*	*25*
	Bara Tola		*16*	*17*	*81*	*38*	*43*	..	..	*35*	*37*	*1*	..	*25*	*20*
	Chhiwa Tola		*3*	*3*	*8*	*5*	*3*	..	..	*5*	*3*	*1*	..	*4*	*3*
	Khurri Tola		*3*	*3*	*17*	*9*	*8*	..	..	*9*	*8*	*2*	..	*5*	*4*
49	Nunkhan Ryt.	2,167.00	170	173	853	432	421	6	7	81	85	103	7	238	188
	Bada Tola		*58*	*59*	*313*	*163*	*150*	..	..	*3*	*1*	*37*	..	*80*	*53*
	Kishan Tola		*13*	*13*	*55*	*26*	*29*	..	..	*6*	*3*	*5*	..	*18*	*15*
	Tikri Tola		*22*	*22*	*86*	*44*	*42*	..	..	..	..	*16*	*3*	*23*	*18*
	Racha Tola		*28*	*30*	*135*	*71*	*64*	*6*	*7*	..	..	*22*	*2*	*40*	*29*
	Dimar Tola		*26*	*26*	*154*	*77*	*77*	..	..	*36*	*36*	*19*	*2*	*49*	*39*
	Baiga Tola		*18*	*18*	*86*	*39*	*47*	..	..	*36*	*45*	*4*	..	*21*	*26*
	Khero Tola		*5*	*5*	*24*	*12*	*12*	..	..	..	..	..	..	*7*	*8*
50	Ghusiya Mal.	5,050.00	243	245	1,203	599	604	13	1	359	335	149	28	396	381
	Bada Tola		*27*	*27*	*150*	*87*	*63*	..	..	*35*	*27*	*21*	..	*52*	*39*
	Jaya Tola		*30*	*30*	*130*	*65*	*65*	*13*	*1*	*48*	*43*	*15*	*1*	*49*	*48*
	Harra Tola		*9*	*9*	*39*	*19*	*20*	..	..	*18*	*18*	*7*	..	*13*	*14*
	Kashi Tola		*8*	*8*	*43*	*19*	*24*	..	..	*3*	*4*	*10*	*2*	*13*	*14*
	Karigar Tola		*6*	*6*	*26*	*11*	*15*	..	..	*8*	*11*	*1*	*3*	*8*	*9*
	Dhadu Tola		*9*	*9*	*43*	*24*	*19*	..	..	*13*	*11*	*7*	*5*	*13*	*10*
	Kalmiya Tola		*18*	*18*	*83*	*42*	*41*	..	..	*40*	*39*	*16*	*4*	*27*	*28*
	Mayan Tola		*9*	*9*	*46*	*17*	*29*	..	..	*11*	*22*	*7*	..	*11*	*13*
	Ramriha Tola		*16*	*16*	*96*	*49*	*47*	..	..	*48*	*47*	*15*	*3*	*34*	*29*
	Amar Tola		*3*	*3*	*13*	*9*	*4*	..	..	*9*	*4*	..	..	*5*	*4*
	Dimar Tola		*53*	*53*	*282*	*129*	*153*	..	..	*8*	..	*26*	*7*	*85*	*80*
	Dauri Tola		*26*	*27*	*111*	*56*	*55*	..	..	*55*	*51*	*13*	*1*	*38*	*38*
	Banjar Tola		*16*	*16*	*73*	*36*	*37*	..	..	*35*	*37*	*5*	..	*25*	*30*

DINDORI TAHSIL

WORKERS																						
I		II		III		IV		V(a)		V(b)		VI		VII		VIII		IX		X Non-Workers		L.C. No.
M	F	M	F	M	F	M	F	M	F	M	F	M	F	M	F	M	F	M	F	M	F	
17	18	19	20	21	22	23	24	25	26	27	28	29	30	31	32	33	34	35	36	37	38	1
53	5	22	6	..	..	..	..	3	..	..	..	..	..	..	..	..	..	..	..	67	122	40
25	*4*	*16*	*3*	..	..	..	..	*3*	..	..	..	..	..	..	..	..	..	..	..	*48*	*74*	
28	*1*	*6*	*3*	..	..	..	..	..	..	..	..	..	..	..	..	..	..	..	..	*19*	*48*	
69	4	5	3	..	..	..	..	8	3	..	..	..	..	..	..	..	..	6	..	35	120	41
41	*1*	..	..	..	..	..	..	*6*	*3*	..	..	..	..	..	..	..	..	*4*	..	*18*	*76*	
28	*3*	*5*	*3*	..	..	..	..	*2*	..	..	..	..	..	..	..	..	..	*2*	..	*17*	*44*	
132	55	14	17	5	1	..	..	19	17	..	..	..	..	1	..	..	..	3	..	221	316	42
35	*6*	*8*	*12*	*2*	*1*	..	..	*12*	*14*	..	..	..	..	*1*	..	..	..	*3*	..	*80*	*130*	
27	*6*	*3*	*1*	*1*	..	..	..	*6*	*2*	..	..	..	..	..	..	..	..	..	..	*54*	*83*	
70	*43*	*3*	*4*	*2*	..	..	..	*1*	*1*	..	..	..	..	..	..	..	..	..	..	*87*	*103*	
..	..	..	..	..	..	..	..	..	..	Uninhabited			..	..	..	..	..	..	..	..	..	43
119	5	15	20	18	4	..	..	15	4	31	..	1	..	30	2	5	..	25	4	166	360	44
..	..	..	..	*3*	..	..	..	..	..	*31*	..	..	..	*28*	*1*	*5*	..	*12*	*2*	*60*	*73*	
34	*1*	*4*	*8*	*5*	*1*	..	..	*3*	*3*	..	..	*1*	..	..	*1*	..	..	..	*2*	*27*	*59*	
27	*1*	*2*	*5*	*2*	..	..	..	*2*	..	..	..	..	..	..	..	..	..	*1*	..	*28*	*88*	
58	*3*	*9*	*7*	*8*	*3*	..	..	*10*	*1*	..	..	..	..	*2*	..	..	..	*12*	..	*51*	*140*	
99	15	14	1	..	..	..	..	24	1	..	..	..	..	23	1	..	...	9	3	126	262	45
25	..	*14*	*1*	..	..	..	..	*23*	*1*	..	..	..	..	*5*	..	..	..	*2*	..	*58*	*117*	
11	*4*	..	..	..	..	..	..	..	..	..	..	..	..	*18*	*1*	..	..	*3*	..	*32*	*53*	
63	*11*	..	..	..	..	..	..	*1*	..	..	..	..	..	..	..	..	..	*4*	*3*	*36*	*92*	
112	11	..	..	..	..	..	..	2	..	..	..	..	..	1	..	..	..	11	5	66	167	46
32	*2*	..	..	..	..	..	..	*2*	..	..	..	..	..	..	..	..	..	*5*	*2*	*23*	*61*	
50	*3*	..	..	..	..	..	..	..	..	..	..	..	..	..	..	..	..	*1*	..	*26*	*65*	
30	*6*	..	..	..	..	..	..	..	..	..	..	..	..	*1*	..	..	..	*5*	*3*	*17*	*41*	
..	..	..	..	..	..	..	..	..	..	Uninhabited			..	..	..	..	..	..	..	..	..	47
45	39	14	12	..	..	..	..	1	1	..	..	..	..	..	..	..	..	..	..	32	42	48
23	*21*	*2*	*3*	..	..	..	..	*1*	*1*	..	..	..	..	..	..	..	..	..	..	*14*	*15*	
13	*11*	*12*	*9*	..	..	..	..	..	..	..	..	..	..	..	..	..	..	..	..	*13*	*23*	
4	*3*	..	..	..	..	..	..	..	..	..	..	..	..	..	..	..	..	..	..	*1*	...	
5	*4*	..	..	..	..	..	..	..	..	..	..	..	..	..	..	..	..	..	..	*4*	*4*	
200	162	25	21	..	..	..	..	9	5	..	..	..	..	1	..	..	..	3	..	194	233	49
70	*48*	*9*	*5*	..	..	..	..	..	..	..	..	..	..	*1*	..	..	..	..	..	*83*	*97*	
16	*13*	*2*	*2*	..	..	..	..	..	..	..	..	..	..	..	..	..	..	..	..	*8*	*14*	
19	*13*	*2*	*5*	..	..	..	..	..	..	..	..	..	..	..	..	..	..	*2*	..	*21*	*24*	
28	*25*	*8*	*4*	..	..	..	..	*3*	..	..	..	..	..	..	..	..	..	*1*	..	*31*	*35*	
40	*30*	*3*	*4*	..	..	..	..	*6*	*5*	..	..	..	..	..	..	..	..	..	..	*28*	*38*	
20	*25*	*1*	*1*	..	..	..	..	..	..	..	..	..	..	..	..	..	..	..	..	*18*	*21*	
7	*8*	..	..	..	..	..	..	..	..	..	..	..	..	..	..	..	..	..	..	*5*	*4*	
315	322	36	44	9	..	..	..	22	15	..	..	..	..	1	..	..	..	13	..	203	223	50
25	*23*	*4*	*5*	..	..	..	..	*13*	*11*	..	..	..	..	..	..	..	..	*10*	..	*35*	*24*	
36	*39*	*11*	*8*	..	..	..	..	*2*	*1*	..	..	..	..	..	..	..	..	..	..	*16*	*17*	
12	*13*	*1*	*1*	..	..	..	..	..	..	..	..	..	..	..	..	..	..	..	..	*6*	*6*	
10	*14*	*1*	..	..	..	..	..	*1*	..	..	..	..	..	..	..	..	..	*1*	..	*6*	*10*	
8	*9*	..	..	..	..	..	..	..	..	..	..	..	..	..	..	..	..	..	..	*3*	*6*	
7	*6*	*5*	*4*	..	..	..	..	..	..	..	..	..	..	..	..	..	..	*1*	..	*11*	*9*	
26	*26*	*1*	*2*	..	..	..	..	..	..	..	..	..	..	..	..	..	..	..	..	*15*	*13*	
9	*10*	*2*	*3*	..	..	..	..	..	..	..	..	..	..	..	..	..	..	..	..	*6*	*16*	
27	*26*	..	..	..	..	..	..	*6*	*3*	..	..	..	..	*1*	..	..	..	..	..	*15*	*18*	
5	*4*	..	..	..	..	..	..	..	..	..	..	..	..	..	..	..	..	..	..	*4*	..	
69	*65*	*6*	*15*	*9*	..	..	..	..	..	..	..	..	..	..	..	..	..	*1*	..	*44*	*73*	
36	*35*	*2*	*3*	..	..	..	..	..	..	..	..	..	..	..	..	..	..	..	..	*18*	*17*	
22	*28*	*3*	*2*	..	..	..	..	..	..	...	..	..	..	..	...	..	..	..	..	*11*	*7*	

PRIMARY CENSUS ABSTRACT

L.C. No.	Name of Village/ Town/Ward/ Urban Block	Area of village in Acres and of Town/ Ward in Km2	Occupied residential house	No. of Households	Total Population (including institutional and houseless population)			Scheduled Castes		Scheduled Tribes		Literate and educated persons		(I-IX) Total Workers	
					P	M	F	M	F	M	F	M	F	M	F
1	2	3	4	5	6	7	8	8	9	11	12	13	14	15	16
	Mudi Tola		*3*	*3*	*10*	*5*	*5*	..	..	*5*	*4*	..	..	*3*	*4*
	Singarpur Tola		*10*	*11*	*58*	*31*	*27*	..	..	*23*	*17*	*6*	*2*	*20*	*21*
51	Ghusiya Ryt.	1,060.00	28	35	150	83	67	..	..	46	44	11	..	47	32
	Patel Tola		*20*	*25*	*102*	*56*	*46*	..	..	*26*	*26*	*4*	..	*32*	*23*
	Panda Tola		*8*	*10*	*48*	*27*	*21*	..	..	*20*	*18*	*7*	..	*15*	*9*
52	Darri Mohgaon Mal.	1,643.00	69	93	486	222	264	..	..	2	3	42	4	123	105
	School Tola		*23*	*33*	*186*	*81*	*105*	..	..	..	..	*12*	..	*44*	*38*
	Khale Tola		*33*	*44*	*203*	*100*	*103*	..	..	*2*	*3*	*20*	*3*	*57*	*48*
	Patel Tola		*13*	*16*	*97*	*41*	*56*	..	..	..	..	*10*	*1*	*22*	*19*
53	Ganeshpur Mya Dhangaon Ryt.	1,217.00	23	30	123	63	60	..	..	21	21	4	..	36	31
	Sadak Tola		*13*	*16*	*76*	*39*	*37*	..	..	..	..	*1*	..	*20*	*17*
	Niche Tola		*10*	*14*	*47*	*24*	*23*	..	..	*21*	*21*	*3*	..	*16*	*14*
54	Ganeshpur Mal.	588.00	54	80	436	218	218	3	2	31	27	44	5	129	132
	Bada Tola		*9*	*15*	*61*	*35*	*26*	..	..	*24*	*21*	*14*	*3*	*21*	*17*
	Patel Tola		*32*	*49*	*279*	*139*	*140*	*3*	*2*	*5*	*3*	*24*	*2*	*82*	*90*
	Piper Tola		*4*	*5*	*32*	*16*	*16*	..	..	..	..	*1*	..	*7*	*6*
	Dhuliya Tola		*8*	*8*	*49*	*22*	*27*	..	..	*2*	*3*	*4*	..	*15*	*15*
	Bahera Tola		*1*	*3*	*15*	*6*	*9*	..	..	..	..	*1*	..	*4*	*4*
55	Mighrodi Mal.	1,236.00	60	83	427	211	216	14	11	42	48	62	2	128	113
	Patel Tola		*39*	*52*	*270*	*131*	*139*	*14*	*11*	*42*	*48*	*49*	*2*	*81*	*74*
	Harra Tola		*21*	*31*	*157*	*80*	*77*	..	..	..	..	*13*	..	*47*	*39*
56	Vinodi Mal.	1,184.00	64	69	305	147	158	3	1	121	136	58	3	93	110
	Thakuran Tola		*33*	*36*	*159*	*74*	*85*	..	..	*64*	*78*	*34*	*2*	*48*	*59*
	Kotwar Tola		*31*	*33*	*146*	*73*	*73*	*3*	*1*	*57*	*58*	*24*	*1*	*45*	*51*
57	Kurdar Ryt.	503.00	26	27	149	71	78	..	..	54	60	15	5	52	53
	Dogarha Tola		*14*	*15*	*85*	*42*	*43*	..	..	*31*	*34*	*9*	*2*	*30*	*29*
	Majhe Tola		*8*	*8*	*48*	*21*	*27*	..	..	*17*	*22*	*5*	*3*	*17*	*19*
	Tikariya Tola		*4*	*4*	*16*	*8*	*8*	..	..	*6*	*4*	*1*	..	*5*	*5*
58	Jata Ryt.	230.00	6	7	28	14	14	..	..	11	10	2	..	9	11
59	Jata Mal.	623.00	39	46	205	101	104	..	..	86	90	41	2	66	70
	Jata Tola		*33*	*40*	*169*	*82*	*87*	..	..	*71*	*77*	*26*	*1*	*54*	*59*
	Dadra Tola		*6*	*6*	*36*	*19*	*17*	..	..	*15*	*13*	*15*	*1*	*12*	*11*
60	Ajhwar Ryt.	458.00	33	35	142	75	67	..	..	64	58	19	4	47	41
	Mukaddam Tola		*25*	*26*	*93*	*49*	*44*	..	..	*47*	*43*	*9*	..	*34*	*33*
	Machhi Tola		*8*	*9*	*49*	*26*	*23*	..	..	*17*	*15*	*10*	*4*	*13*	*8*
61	Ajhwar Mal.	842.00	37	40	187	95	92	8	4	69	79	33	8	55	47
62	Mudki Mal.	388.00	25	27	144	71	73	5	4	49	52	20	6	47	35
63	Ganwahi Mal.	1,856.00	68	71	419	200	219	3	3	87	95	43	5	128	133
	Bade Tola		*37*	*39*	*247*	*117*	*130*	*3*	*3*	*37*	*39*	*20*	*4*	*73*	*74*
	Majhe Tola		*15*	*16*	*93*	*45*	*48*	..	..	*13*	*17*	*12*	*1*	*27*	*28*
	Bara Tola		*16*	*16*	*79*	*38*	*41*	..	..	*37*	*39*	*11*	..	*28*	*31*
64	Chatiya Mal.	819.00	40	45	172	87	85	..	..	69	66	34	4	54	46
	Sadak Tola		*26*	*31*	*116*	*57*	*59*	..	..	*40*	*42*	*23*	*4*	*37*	*31*
	Khalhe Tola		*14*	*14*	*56*	*30*	*26*	..	..	*29*	*24*	*11*	..	*17*	*15*
65	Tendumer Mohtara Ryt.	1,315.00	67	74	348	167	181	4	2	136	149	76	18	100	81
	Mohtara Tola		*25*	*27*	*128*	*64*	*64*	*2*	*2*	*60*	*60*	*24*	*1*	*41*	*31*
	Tendumer Tola		*42*	*47*	*220*	*103*	*117*	*2*	..	*76*	*89*	*52*	*17*	*59*	*50*
66	Bodan Ryt.	1,486.00	62	70	365	192	173	..	..	171	158	27	25	126	21
	Bodan Tola		*22*	*30*	*153*	*76*	*77*	..	..	*74*	*75*	*3*	*22*	*53*	*13*
	Khalhe Tola		*40*	*40*	*212*	*116*	*96*	..	..	*97*	*83*	*24*	*3*	*73*	*8*
67	Dumya Mal.	454.00	13	13	59	32	27	..	..	28	26	2	..	15	..

WORKERS																						
I		II		III		IV		V(a)		V(b)		VI		VII		VIII		IX		X Non-Workers		L.C.
M	F	M	F	M	F	M	F	M	F	M	F	M	F	M	F	M	F	M	F	M	F	N.
17	18	19	20	21	22	23	24	25	26	27	28	29	30	31	32	33	34	35	36	37	38	1
3	*4*	..	..	..	..	..	..	..	..	..	..	..	..	..	..	..	..	..	..	*2*	*1*	
20	*20*	..	*1*	..	..	..	..	..	..	..	..	..	..	..	..	..	..	..	..	*11*	*6*	
39	27	8	5	..	..	..	..	..	..	..	..	..	..	..	..	..	..	..	..	36	35	51
24	*18*	*8*	*5*	..	..	..	..	..	..	..	..	..	..	.	..	..	..	..	..	*24*	*23*	
15	*9*	..	..	..	..	..	..	..	..	..	..	..	..	..	..	..	..	..	..	*12*	*12*	
89	78	32	27	..	..	..	..	1	..	..	..	..	..	..	..	..	..	1	..	99	159	52
33	*28*	*10*	*10*	..	..	..	..	*1*	..	..	..	..	..	..	..	..	..	..	..	*37*	*67*	
37	*33*	*19*	*15*	..	..	..	..	..	..	..	..	..	..	..	..	..	..	*1*	..	*43*	*55*	
19	*17*	*3*	*2*	..	..	..	..	..	..	..	..	..	..	..	..	..	..	..	..	*19*	*37*	
32	27	4	4	..	..	..	..	..	..	..	..	..	..	..	..	..	..	..	..	27	29	53
16	*15*	*4*	*2*	..	..	..	..	..	..	..	..	..	..	..	..	..	..	..	..	*19*	*20*	
16	*12*	..	*2*	..	..	..	..	..	..	..	..	..	..	..	..	..	..	..	..	*8*	*9*	
100	101	14	21	..	..	..	..	12	10	..	..	1	..	1	..	..	..	1	..	89	86	54
7	*6*	*1*	*1*	..	..	..	..	*12*	*10*	..	..	*1*	..	..	..	..	..	..	..	*14*	*9*	
71	*73*	*9*	*17*	..	..	..	..	..	..	..	..	..	..	*1*	..	..	..	*1*	..	*57*	*50*	
4	*4*	*3*	*2*	..	..	..	..	..	..	..	..	..	..	..	..	..	..	..	..	*9*	*10*	
14	*14*	*1*	*1*	..	..	..	..	..	..	..	..	..	..	..	..	..	..	..	..	*7*	*12*	
4	*4*	..	..	..	..	..	..	..	..	..	..	..	..	..	..	..	..	..	..	*2*	*5*	
111	99	10	11	..	..	..	..	5	3	..	..	..	..	..	..	..	..	2	..	83	103	55
75	*68*	..	*3*	..	..	..	..	*5*	*3*	..	..	..	..	..	..	..	..	*1*	..	*50*	*65*	
36	*31*	*10*	*8*	..	..	..	..	..	..	..	..	..	..	..	..	..	..	*1*	..	*33*	*38*	
53	68	37	42	..	..	..	..	1	..	..	..	..	..	1	..	..	..	1	..	54	48	56
31	*42*	*17*	*17*	..	..	..	..	..	..	..	..	..	..	..	..	..	..	..	..	*26*	*26*	
22	*26*	*20*	*25*	..	..	..	..	*1*	..	..	..	..	..	*1*	..	..	..	*1*	..	*28*	*22*	
34	40	12	13	3	..	..	..	..	..	..	..	..	..	..	..	..	..	3	..	19	25	57
18	*20*	*9*	*9*	*1*	..	..	..	..	..	..	..	..	..	..	..	..	..	*2*	..	*12*	*14*	
12	*17*	*2*	*2*	*2*	..	..	..	..	..	..	..	..	..	..	..	..	..	*1*	..	*4*	*8*	
4	*3*	*1*	*2*	..	..	..	..	..	..	..	..	..	..	..	..	..	..	..	..	*3*	*3*	
1	3	8	8	..	..	..	..	..	..	..	..	..	..	..	..	..	..	..	..	5	3	58
45	49	17	21	..	..	..	..	2	..	..	..	..	..	..	..	..	..	2	..	35	34	59
36	*39*	*15*	*20*	..	..	..	..	*1*	..	..	..	..	..	..	..	..	..	*2*	1	*28*	*28*	
9	*10*	*2*	*1*	..	..	..	..	*1*	..	..	..	..	..	..	..	..	..	..	1	*7*	*6*	
37	36	3	4	..	..	..	..	2	..	..	..	..	..	1	..	..	..	4	1	28	26	60
30	*29*	*2*	*3*	..	..	..	..	..	..	..	..	..	..	*1*	..	..	..	*1*	*1*	*15*	*11*	
7	*7*	*1*	*1*	..	..	..	..	*2*	..	..	..	..	..	..	..	..	..	*3*	..	*13*	*15*	
33	36	10	11	1	..	..	..	1	..	..	..	..	..	2	..	1	..	7	..	40	45	61
38	34	..	1	1	..	..	..	5	..	..	..	..	..	1	..	..	..	2	..	24	38	62
93	110	30	23	..	..	..	..	..	..	2	..	..	..	..	..	..	..	3	..	72	86	63
47	*56*	*22*	*18*	..	..	..	..	..	..	*2*	..	..	..	..	..	..	..	*2*	..	*44*	*56*	
22	*26*	*5*	*2*	..	..	..	..	..	..	..	..	..	..	..	..	..	..	..	..	*18*	*20*	
24	*28*	*3*	*3*	..	..	..	..	..	..	..	..	..	..	..	..	..	..	*1*	..	*10*	*10*	
45	32	8	14	..	..	..	..	..	..	..	..	..	..	..	..	1	..	..	..	33	39	64
30	*22*	*6*	*9*	..	..	..	..	..	..	..	..	..	..	..	..	*1*	..	..	..	*20*	*28*	
15	*10*	*2*	*5*	..	..	..	..	..	..	..	..	..	..	..	..	..	..	..	..	*13*	*11*	
89	75	4	6	1	..	..	..	1	..	..	..	..	..	1	..	..	..	4	..	67	100	65
36	*25*	*4*	*6*	..	..	..	..	*1*	..	..	..	..	..	..	..	..	..	..	..	*23*	*33*	
53	*50*	..	..	*1*	..	..	..	..	..	..	..	..	..	*1*	..	..	..	*4*	..	*44*	*67*	
35	4	78	16	8	1	..	..	2	..	..	..	..	..	..	..	..	..	3	..	66	152	66
15	*4*	*32*	*8*	*5*	*1*	..	..	..	..	..	..	..	..	..	..	..	..	*1*	..	*23*	*64*	
20	..	*46*	*8*	*3*	..	..	..	*2*	..	..	..	..	..	..	..	..	..	*2*	..	*43*	*88*	
8	..	5	..	2	..	..	..	..	..	..	..	..	..	..	..	..	..	..	..	17	27	67

PRIMARY CENSUS ABSTRACT

L C. No.	Name of Village/ Town/Ward/ Urban Block	Area of village in Acres and of Town/ Ward in Km²	Occupied residential house	No. of Households	Total Population (including institutional and houseless population)			Scheduled Castes		Scheduled Tribes		Literate and educated persons		(I-IX) Total Workers	
					P	M	F	M	F	M	F	M	F	M	F
1	2	3	4	5	6	7	8	9	10	11	12	13	14	15	16
68	Baghad Mal.	1,021.00	51	61	238	130	108	..	..	108	92	11	..	89	2
	Khalhe Tola		*33*	*33*	*121*	*59*	*62*	..	..	*49*	*54*	*1*	..	*38*	..
	Tikra Tola		*18*	*28*	*117*	*71*	*46*	..	..	*59*	*38*	*10*	..	*51*	*2*
69	Parasi Ryt.	428.00	16	16	70	*33*	37	..	..	20	25	12	..	23	1
70	Parasi Mal.	913.00	29	33	*144*	71	73	..	..	65	69	6	..	55	13
71	Ramguda Ryt.	255.00	2	2	10	5	5	..	..	5	5	..	..	3	..
72	Ramguda Mal.	1,518.00	86	119	509	245	264	6	4	140	159	67	15	146	38
	School Tola		*17*	*20*	*86*	*41*	*45*	..	..	*32*	*37*	*7*	*1*	*28*	*3*
	Talwa Tola		*52*	*76*	*327*	*160*	*167*	*6*	*4*	*96*	*105*	*52*	*14*	*91*	*25*
	Mukaddam Tola		*17*	*23*	*96*	*44*	*52*	..	..	*12*	*17*	*8*	..	*27*	*10*
73	Tyagpur Ryt.	462.00	..	..	..	Uninhabited		..	..	..	..	..	..	..	..
74	Kui Mal.	1,509.00	42	58	254	133	121	..	..	46	64	16	2	88	12
75	Sarastal Ryt.	1,656.00	106	149	571	283	288	17	22	215	216	105	13	199	154
	School Tola		*50*	*62*	*279*	*134*	*145*	*17*	*22*	*110*	*118*	*46*	*5*	*87*	*71*
	Dungari Tola		*35*	*60*	*179*	*92*	*87*	..	..	*49*	*47*	*45*	*5*	*77*	*54*
	Bharia Tola		*21*	*27*	*113*	*57*	*56*	..	..	*56*	*51*	*14*	*3*	*35*	*29*
76	Tikri Mya Pipri Ryt.	1,103.00	84	84	377	186	191	..	..	122	118	50	9	124	107
	Tikri Mya Pipri		*39*	*39*	*164*	*76*	*88*	..	..	*52*	*69*	*21*	*5*	*53*	*49*
	Sadak Tola		*10*	*10*	*45*	*22*	*23*	..	..	*16*	*15*	*5*	*2*	*14*	*12*
	Kotwar Tola		*15*	*15*	*73*	*40*	*33*	..	..	*21*	*21*	*16*	*1*	*22*	*22*
	Batar Tola		*20*	*20*	*95*	*48*	*47*	..	..	*33*	*13*	*8*	*1*	*35*	*24*
77	Basi Deori Ryt.	837.00	38	38	191	96	95	..	..	41	45	23	2	70	60
78	Narayandih Ryt.	533.00	75	79	406	195	211	6	6	147	162	38	10	124	116
	School Tola		*24*	*26*	*134*	*60*	*74*	..	..	*53*	*61*	*23*	*9*	*41*	*37*
	Kotwar Tola		*29*	*31*	*165*	*83*	*82*	*3*	*5*	*52*	*54*	*12*	..	*47*	*49*
	Mahawir Tola		*13*	*13*	*62*	*31*	*31*	..	..	*24*	*24*	*3*	*1*	*21*	*16*
	Bhariyan Tola		*9*	*9*	*45*	*21*	*24*	*3*	*1*	*18*	*23*	..	..	*15*	*14*
79	Narayandih Mal.	331.00	9	9	54	24	30	..	..	22	25	12	..	13	16
80	Pondi Ryt.	579.00	30	30	163	78	85	..	..	67	71	21	..	51	4
81	Madhopur Ryt.	643.00	27	27	164	85	79	4	1	63	60	23	3	36	7
	Bada Tola		*20*	*20*	*126*	*62*	*64*	..	..	*44*	*46*	*13*	*3*	*25*	*6*
	Imli Tola		*7*	*7*	*38*	*23*	*15*	*4*	*1*	*19*	*14*	*10*	..	*11*	*1*
82	Akhrad Mal.	418.00	11	11	56	26	30	..	..	26	30	3	..	17	4
83	Khalhe Bhawarkhandi Ryt.	733.00	39	41	195	97	98	2	1	84	85	33	3	61	1
84	Niwasa Mal.	1,486.00	105	121	778	379	399	11	13	262	241	129	31	214	48
	Sadak Tola		*32*	*33*	*206*	*91*	*115*	..	..	*72*	*80*	*28*	*2*	*54*	*15*
	Neem Tola		*11*	*13*	*88*	*39*	*49*	..	..	*30*	*25*	*16*	*11*	*20*	*4*
	Kulan Tola		*24*	*25*	*180*	*85*	*95*	..	..	*69*	*69*	*27*	*7*	*52*	*11*
	School Tola		*10*	*18*	*100*	*53*	*47*	*8*	*9*	*3*	*2*	*19*	*4*	*28*	*8*
	Tikra Tola		*28*	*32*	*204*	*111*	*93*	*3*	*4*	*88*	*65*	*39*	*7*	*60*	*10*
85	Diyawar Mal.	683.00	16	20	126	64	62	..	..	64	53	2	1	37	6
86	Barwara Ryt.	459.00	17	19	126	57	69	..	1	52	51	15	1	36	9
87	Baidra Ryt.	797.00	39	44	229	111	118	..	..	82	72	17	5	67	67
	Tikra Baidar		*30*	*35*	*184*	*94*	*90*	..	..	*65*	*58*	*15*	*5*	*55*	*48*
	Khalhe Baidra		*9*	*9*	*45*	*17*	*28*	..	..	*17*	*14*	*2*	..	*12*	*19*
88	Mohgaon Ryt.	895.00	36	37	223	101	122	22	25	61	54	18	..	66	26
	Murka Tola		*11*	*11*	*77*	*29*	*48*	*21*	*25*	*2*	*3*	*7*	..	*21*	*13*
	Khajur Tola		*25*	*26*	*146*	*72*	*74*	*1*	..	*59*	*51*	*11*	..	*45*	*13*
89	Nachunka Ryt.	469.00	13	13	77	35	42	4	2	29	15	8	..	19	8
90	Basaniya Mal.	1,243.00	47	51	292	126	166	2	1	100	107	17	..	76	68
	Budhu Tola		*15*	*16*	*83*	*36*	*47*	..	..	*29*	*31*	*6*	..	*22*	*47*
	Kua Tola		*21*	*21*	*128*	*57*	*71*	..	..	*45*	*44*	*7*	..	*36*	*14*
	Sajhola Tola		*11*	*14*	*81*	*33*	*48*	*2*	*1*	*26*	*32*	*4*	..	*18*	*7*

WORKERS																					
I		II		III		IV		V(a)		V(b)		VI		VII		VIII		IX		X Non-Workers		L.C No.
M	F	M	F	M	F	M	F	M	F	M	F	M	F	M	F	M	F	M	F	M	F	
17	18	19	20	21	22	23	24	25	26	27	28	29	30	31	32	33	34	35	36	37	38	1
25	1	46	1	15	..	..	..	1	..	1	..	..	..	..	..	..	..	1	..	41	106	68
12	..	*22*	..	*2*	..	..	..	*1*	..	..	..	..	..	..	.	..	..	*1*	.	*21*	*62*	
13	*1*	*24*	*1*	*13*	..	..	..	..	..	*1*	..	..	..	..	..	..	..	..	..	*20*	*44*	
2	..	20	1	1	..	..	..	..	..	..	..	..	..	..	..	..	.	..	..	10	36	69
2	..	52	13	..	..	..	..	..	..	..	..	1	..	..	..	..	..	..	..	16	60	70
1	..	2	..	..	..	..	..	..	..	..	..	..	..	..	..	..	..	..	.	2	5	71
45	2	73	35	7	..	..	..	8	..	..	..	..	..	9	1	..	..	4	..	99	226	72
6	*1*	*21*	*2*	..	.	..	..	*1*	..	..	..	..	..	..	..	..	..	..	..	*13*	*42*	
31	*1*	*36*	*23*	*5*	..	..	..	7	..	..	..	.	..	9	*1*	..	..	*3*	..	*69*	*142*	
8	..	16	10	2	.	..	..	..	..	..	..	..	..	.	..	..	..	*1*	..	17	42	73
..	..	..	..	..	..	..	..	..	..	Uninhabited		..	..	..	..	..	..	..	..	..	..	
30	4	40	8	5	..	..	..	1	..	..	..	5	..	5	..	1	..	1	..	45	109	74
96	61	58	81	7	6	..	..	22	5	..	..	1	..	6	1	..	..	9	..	84	134	75
44	*24*	*31*	*45*	*1*	..	..	..	*9*	*2*	..	..	*1*	..	..	..	..	..	*1*	..	*47*	*74*	
28	*16*	*24*	*29*	*4*	*6*	..	..	*13*	*3*	..	..	..	..	..	..	.	..	*8*	..	*15*	*33*	
24	*21*	*3*	*7*	*2*	..	..	..	..	..	..	..	..	..	*6*	*1*	..	..	..	..	*22*	*27*	
82	88	31	17	4	..	..	..	..	.	..	..	..	..	*4*	1	..	..	3	1	62	84	76
38	*44*	*11*	*4*	..	..	..	..	..	..	..	..	..	..	*4*	*1*	..	..	..	..	*23*	*39*	
8	*9*	*4*	*3*	*2*	..	..	..	..	..	..	..	..	..	..	.	..	..	..	..	*8*	*11*	
15	*18*	*4*	*4*	*2*	..	..	..	..	..	..	..	..	..	..	..	..	..	*1*	*1*	*18*	*11*	
21	*17*	*12*	*6*	..	..	..	..	..	..	..	..	..	..	..	..	.	..	*2*	..	*13*	*23*	
55	48	9	12	1	..	..	..	3	..	..	..	..	..	..	..	..	..	2	..	26	35	77
61	57	36	49	1	..	1	..	12	9	..	..	..	..	1	1	..	..	12	..	71	95	78
28	*30*	*2*	*2*	*1*	..	*1*	..	*4*	*5*	..	..	..	..	..	..	..	..	*5*	..	*19*	*37*	
12	*11*	*24*	*34*	..	..	..	.	*4*	*3*	..	..	..	..	*1*	*1*	..	..	*6*	..	*36*	*33*	
15	*11*	*2*	*5*	..	..	..	..	*3*	..	..	..	..	..	..	..	..	..	*1*	..	*10*	*15*	
6	*5*	*8*	*8*	..	..	..	..	*1*	*1*	..	..	..	..	..	..	..	..	..	..	6	*10*	
10	13	1	2	1	1	..	..	..	..	.	..	..	..	..	..	..	..	1	..	11	14	79
39	..	11	4	..	..	..	..	..	..	..	..	..	..	..	..	..	..	1	..	27	81	80
29	2	1	1	..	..	..	..	5	4	..	..	..	..	1	..	..	..	.	..	49	72	81
21	*2*	*1*	*1*	..	..	..	..	*2*	*3*	..	..	..	..	*1*	..	..	..	..	..	*37*	*58*	
8	..	..	..	..	..	..	..	*3*	*1*	..	..	..	..	..	..	..	..	.	..	*12*	*14*	
14	..	3	4	..	..	..	..	..	..	..	..	..	..	..	..	..	..	..	..	9	26	82
50	1	2	..	6	..	..	..	..	..	1	..	..	..	..	..	..	.	2	..	36	97	83
97	4	77	42	3	..	..	..	17	1	..	..	..	.	..	..	3	.	17	1	165	351	84
36	*1*	*10*	*14*	*1*	..	..	..	*5*	..	..	..	..	..	..	..	..	..	*2*	..	*37*	*100*	
11	.	*8*	*4*	..	..	..	..	..	..	..	..	..	..	..	..	*1*	..		..	*19*	*45*	
16	*2*	*32*	*9*	..	..	..	..	..	..	..	..	..	..	..	..	..	.	*4*	..	*33*	*84*	
5	..	*10*	*7*	*2*	..	..	..	*3*	..	..	..	..	..	..	..	*2*	..	*6*	*1*	25	39	
29	*1*	*17*	*8*	..	..	..	..	*9*	*1*	..	..	..	..	..	..	..	..	*5*	..	*51*	*83*	
33	1	4	5	..	..	..	..	..	..	..	..	..	..	.	..	..	..	..	.	27	56	85
26	1	7	8	..	..	..	..	1	..	..	..	..	..	..	..	..	..	*2*	..	21	60	86
63	47	1	20	2	..	..	..	..	..	..	..	..	..	..	..	..	.	1	..	44	51	87
51	*39*	*1*	*9*	*2*	..	..	..	..	..	..	..	..	..	..	..	..	..	*1*	.	*39*	*42*	
12	*8*	.	*11*	..	..	..	..	..	..	..	..	..	..	..	..	..	..	..	..	*5*	*9*	
59	5	3	19	..	1	..	..	..	..	..	..	..	..	.	..	..	..	4	1	35	96	88
20	*1*	..	*12*	..	..	..	..	..	..	..	..	..	..	..	..	..	..	*1*	..	*8*	*35*	
39	*4*	*3*	*7*	..	*1*	..	..	..	..	..	..	..	..	..	..	..	..	*3*	*1*	*27*	*61*	
16	3	2	5	..	..	..	..	..	..	..	..	..	..	..	..	..	..	1	..	16	34	89
66	39	5	28	1	..	..	..	1	1	..	..	..	..	1	..	..	..	2	..	50	98	90
21	*38*	..	*9*	..	..	..	..	..	..	..	.	..	..	*1*	..	..	..	..	..	*14*	..	
29	*1*	*4*	*12*	..	..	..	..	*1*	*1*	..	..	..	..	..	..	..	..	*2*	..	*21*	*57*	
16	..	*1*	*7*	*1*	..	..	.	..	..	..	..	..	..	..	..	..	..	..	..	*15*	*41*	

PRIMARY CENSUS ABSTRACT

L.C. No.	Name of Villate/ Town/Ward/ Urban Block	Area of village in Acres and of Town/ Ward in Km	Occupied residential house	No. of Households	Total Population (including institutional and houseless population)			Scheduled Castes		Scheduled Tribes		Literate and educated persons		(I-IX) Total Workers	
					P	M	F	M	F	M	F	M	F	M	F
1	2	3	4	5	6	7	8	9	10	11	12	13	14	15	16
91	Ludhra Ryt.	1,050.00	52	61	362	157	205	5	9	103	119	44	3	103	29
	Dedra Tola		6	7	63	27	36	..	..	22	21	11	1	15	6
	Majhe Tola		46	54	299	130	169	5	9	81	98	33	2	88	23
92	Guwara Ryt.	746.00	39	39	209	97	112	30	28	60	76	8	..	60	51
93	Pondi Mal.	475.00	49	51	330	181	149	16	12	116	90	42	9	120	78
	Gadran Tola		9	10	116	65	51	..	..	64	50	1	1	47	24
	Tikra Tola		23	24	112	64	48	10	3	17	8	30	4	34	15
	Majhe Tola		17	17	102	52	50	6	9	35	32	11	4	39	39
94	Nayegaon Mal.	596.00	30	31	128	65	63	21	16	32	36	36	6	40	42
	Bargan Tola		7	7	27	12	15	..	..	12	15	..	..	8	11
	Baigan Tola		16	16	64	32	32	..	..	20	21	1	6	21	24
	Mahuran Tola		7	8	37	21	16	21	16	..	..	5	..	11	7
95	Nayegaon Ryt.	440.00	47	49	268	136	132	68	67	55	43	43	2	86	26
	Mahua Tola		25	27	130	68	62	3	3	55	43	18	1	47	6
	Mithi Tola		22	22	138	68	70	65	64	..	..	25	1	39	20
96	Bhudkur Ryt.	362.00	19	20	99	45	54	..	..	39	42	6	1	28	34
	Malkhan Tola		17	17	15	8	7	..	..	7	7	2	1	5	3
	Hanuwa Tola		2	3	84	37	47	..	..	32	35	4	..	23	31
97	Padariya Kalan	1,910.00	175	178	1,013	507	506	225	215	202	215	154	15	277	251
	Bazar Tola		26	27	131	69	62	3	2	57	57	10	2	42	37
	Baigan Tola		52	54	324	161	163	57	53	46	53	62	5	80	73
	Thakuri Tola		17	17	101	48	53	..	..	44	47	18	6	31	29
	Mithi Tola		12	12	71	36	35	14	19	21	15	14	1	16	13
	Bafkhar Tola		15	15	79	40	39	12	10	24	27	13	..	22	20
	Harra Tola		53	53	307	153	154	139	131	10	16	37	1	86	79
98	Lutgaon Mal.	1,238.00	84	108	520	255	265	207	220	38	31	91	4	139	49
99	Udri Mal.	1,388.00	88	98	613	317	296	90	86	205	176	107	7	213	142
	Mukaddam Tola		10	11	77	39	38	..	..	39	30	17	3	23	21
	Patwari Tola		55	59	377	197	180	90	86	97	84	71	2	137	72
	School Tola		16	17	103	55	48	..	..	53	46	14	2	35	33
	Bhugru Tola		7	11	56	26	30	..	..	16	16	5	..	18	16
100	Roosa Mal.	1,287.00	75	97	486	227	259	..	..	199	218	76	15	130	143
	Majhe Tola		32	34	129	61	68	..	..	50	53	18	4	35	38
	School Tola		9	9	52	23	29	..	..	23	29	6	1	12	13
	Mukaddam Tola		15	26	150	70	80	..	..	55	55	28	6	40	41
	Dongar Tola		19	28	155	73	82	..	..	71	81	24	4	43	51
101	Roosa Ryt.	1,322.00	35	37	211	109	102	..	..	82	85	48	4	71	68
	Naya Tola		19	20	114	55	59	..	..	48	55	18	..	44	41
	Bazar Tola		12	12	73	38	35	..	..	33	30	23	4	20	23
	School Tola		4	5	24	16	8	..	..	1	..	7	.	7	4
102	Ghanamar Mal.	762.00	39	46	237	117	120	2	2	65	69	29	1	74	63
	Mukaddam Tola		9	12	64	32	32	..	..	24	20	12	.	22	24
	Durjan Tola		5	6	41	19	22	..	..	3	7	6	1	11	9
	Musalman Tola		10	12	63	34	29	2	2	7	8	5	.	19	13
	Baigan Tola		11	12	51	22	29	..	..	21	26	3	..	16	12
	Chikaniya Tola		4	4	18	10	8	.	..	10	8	3	..	6	5
103	Deori Mal.	1,152.00	69	69	379	186	193	..	..	79	92	50	12	111	101
104	Deori Ryt.	482.00	8	8	51	29	22	..	..	15	15	9	..	13	13
105	Dhutra Mal.	1,442.00	132	133	716	374	342	305	271	35	32	152	28	170	20
106	Bhaislagan Mal.	1,070.00	87	87	488	252	236	122	113	53	46	75	8	119	4
	Bhaislagan Mal.		74	74	66	30	36	1	2	10	12	15	5	14	..
	Bahera Tola		13	13	422	222	200	121	111	43	34	60	3	105	4

DINDORI TAHSIL

WORKERS																						
I		II		III		IV		V(a)		V(b)		VI		VII		VIII		IX		X Non-Workers		L.C. No.
M	F	M	F	M	F	M	F	M	F	M	F	M	F	M	F	M	F	M	F	M	F	
17	18	19	20	21	22	23	24	25	26	27	28	29	30	31	32	33	34	35	36	37	38	1
84	1	10	26	4	..	..	..	2	2	..	..	..	..	2	..	..	..	1	..	54	176	91
12	..	*1*	*6*	..	..	..	..	..	..	..	..	..	..	*2*	..	..	..	..	..	*12*	*30*	
72	*1*	*9*	*20*	*4*	..	..	..	*2*	*2*	..	..	..	..	..	..	..	..	*1*	..	*42*	*146*	
46	43	11	8	1	..	..	..	2	..	..	..	..	..	..	..	..	..	..	..	37	61	92
76	46	22	19	11	5	..	..	2	..	..	..	..	..	8	8	..	..	1	..	61	71	93
46	*24*	..	..	*1*	..	..	..	..	..	..	..	..	..	..	..	..	..	..	..	*18*	*27*	
12	*2*	*10*	*5*	*1*	..	..	..	*2*	..	..	..	..	..	*8*	*8*	..	..	*1*	..	*30*	*33*	
18	*20*	*12*	*14*	*9*	*5*	..	..	..	..	..	..	..	..	..	..	..	..	..	..	*13*	*11*	
27	26	9	15	3	1	..	..	..	..	..	..	..	..	..	..	..	..	*1*	..	25	21	94
3	*3*	*5*	*8*	..	..	..	..	..	..	..	..	..	..	..	..	..	..	..	..	*4*	*4*	
14	*18*	*3*	*5*	*3*	*1*	..	..	..	..	..	..	..	..	..	..	..	..	*1*	..	*11*	*8*	
10	*5*	*1*	*2*	..	..	..	..	..	..	..	..	..	..	..	..	..	..	..	..	*10*	*9*	
59	21	19	3	2	2	..	..	5	..	1	..	..	..	..	..	..	..	..	..	50	106	95
31	*3*	*11*	*2*	..	*1*	..	..	*5*	..	..	..	..	..	..	..	..	..	..	..	*21*	*56*	
28	*18*	*8*	*1*	*2*	*1*	..	..	..	..	*1*	..	..	..	..	..	..	..	..	..	*29*	*50*	
23	29	3	5	2	..	..	..	..	..	..	..	..	..	..	..	..	..	..	..	17	20	96
4	*3*	..	..	*1*	..	..	..	..	..	..	..	..	..	..	..	..	..	..	..	*3*	*4*	
19	*26*	*3*	*5*	*1*	..	..	..	..	..	..	..	..	..	..	..	..	..	..	..	*14*	*16*	
178	169	64	64	3	3	..	..	12	11	1	..	..	..	5	3	..	..	14	1	230	255	97
22	*25*	*12*	*10*	*1*	*1*	..	..	..	..	..	..	..	..	*1*	*1*	..	..	*6*	..	*27*	*25*	
37	*30*	*34*	*36*	..	..	..	..	*4*	*4*	*1*	..	..	..	*2*	*2*	..	..	*2*	*1*	*81*	*90*	
24	*27*	*2*	..	..	*2*	..	..	*1*	..	..	..	..	..	..	..	..	..	*4*	..	*17*	*24*	
9	*8*	*2*	*1*	..	..	..	..	*3*	*4*	..	..	..	..	..	..	..	..	*2*	..	*20*	*22*	
13	*13*	*4*	*4*	*1*	..	..	..	*4*	*3*	..	..	..	..	..	..	..	..	..	..	*18*	*19*	
73	*66*	*10*	*13*	*1*	..	..	..	..	..	..	..	..	..	*2*	..	..	..	..	..	*67*	*75*	
102	23	28	26	2	..	..	..	1	..	..	..	..	..	3	..	..	..	3	..	116	216	98
166	123	23	13	2	1	..	..	16	5	..	..	..	..	..	..	..	..	6	..	104	154	99
20	*20*	*1*	*1*	..	..	..	..	..	..	..	..	..	..	..	..	..	..	*2*	..	*16*	*17*	
100	*60*	*18*	*6*	..	*1*	..	..	*15*	*5*	..	..	..	..	..	..	..	..	*4*	..	*60*	*108*	
28	*27*	*4*	*6*	*2*	..	..	..	*1*	..	..	..	..	..	..	..	..	..	..	..	*20*	*15*	
18	*16*	..	..	..	..	..	..	..	..	..	..	..	..	..	..	..	..	..	..	*8*	*14*	
98	107	23	33	2	..	..	..	5	3	..	..	..	..	..	..	..	..	2	..	97	116	100
25	*28*	*7*	*10*	..	..	..	..	*1*	..	..	..	..	..	..	..	..	..	*2*	..	*26*	*30*	
4	*6*	*4*	*4*	..	..	..	..	*4*	*3*	..	..	..	..	..	..	..	..	..	..	*11*	*16*	
37	*38*	*2*	*3*	*1*	..	..	..	..	..	..	..	..	..	..	..	..	..	..	..	*30*	*39*	
32	*35*	*10*	*16*	*1*	..	..	..	..	..	..	..	..	..	..	..	..	..	..	..	*30*	*31*	
61	67	6	1	..	..	..	..	..	..	..	..	..	..	2	..	..	..	2	..	38	34	101
39	*40*	*3*	*1*	..	..	..	..	..	..	..	..	..	..	*2*	..	..	..	..	..	*11*	*18*	
17	*23*	*3*	..	..	..	..	..	..	..	..	..	..	..	..	..	..	..	..	..	*18*	*12*	
5	*4*	..	..	..	..	..	..	..	..	..	..	..	..	..	..	..	..	*2*	..	*9*	*4*	
53	47	19	16	1	..	..	..	..	..	..	..	..	..	..	..	..	..	1	..	43	57	102
15	*18*	*7*	*6*	..	..	..	..	..	..	..	..	..	..	..	..	..	..	..	..	*10*	*8*	
10	*8*	*1*	*1*	..	..	..	..	..	..	..	..	..	..	..	..	..	..	..	..	*8*	*13*	
17	*11*	*1*	*2*	..	..	..	..	..	..	..	..	..	..	..	..	..	..	*1*	..	*15*	*16*	
7	*6*	*8*	*6*	*1*	..	..	..	..	..	..	..	..	..	..	..	..	..	..	..	*6*	*17*	
4	*4*	*2*	*1*	..	..	..	..	..	..	..	..	..	..	..	..	..	..	..	..	*4*	*3*	
88	35	14	62	1	..	..	..	4	4	..	..	..	..	..	..	..	..	4	..	75	92	103
9	11	..	..	..	..	..	..	4	2	..	..	..	..	..	..	..	..	..	..	16	9	104
117	1	40	18	..	..	..	..	..	..	..	.	..	..	6	..	..	..	7	1	204	322	105
78	2	25	2	2	..	..	..	4	..	8	..	..	..	1	..	..	..	1		133	232	106
8	..	*4*	..	*1*	..	..	..	..	..	..	..	..	..	*1*	..	..	..	..	..	*16*	*36*	
78	*2*	*21*	*2*	*1*	..	..	..	*4*	..	*8*	..	..	..	..	..	..	..	*1*	..	*117*	*196*	

PRIMARY CENSUS ABSTRACT

L.C No.	Name of Village/ Town/Ward/ Urban Block	Area of village in Acres and of Town/ Ward in Km²	Occupied residential houses	No. of Households	Total Population (including institutional and houseless population)			Scheduled Castes		Scheduled Tribes		Literate and educated persons		(I-IX) Total Workers	
					P	M	F	M	F	M	F	M	F	M	F
1	2	3	4	5	6	7	8	9	10	11	12	13	14	15	16
107	Bhaislagon Ryt.	229.00	3	3	25	11	14	..	..	..	..	6	..	5	..
108	Gopalpur Mal.	860.00	48	48	249	126	123	..	..	116	110	5	1	83	42
	Diwar Tola		*20*	*20*	*129*	*68*	*61*	.	..	*68*	*61*	..	..	*43*	*17*
	Kishan Tola		*14*	*14*	*57*	*28*	*29*	..	..	*23*	*22*	*1*	..	*20*	*11*
	Khurri Tola		*14*	*14*	*63*	*30*	*33*	..	..	*25*	*27*	*4*	*1*	*20*	*14*
109	Padariya Mal.	1,312.00	93	95	442	221	221	16	11	192	197	69	10	144	94
	Khalhe Tola		*25*	*26*	*110*	*54*	*56*	..	..	*51*	*53*	*23*	*4*	*37*	*20*
	Tikra Tola		*45*	*45*	*209*	*100*	*109*	*16*	*11*	*78*	*89*	*22*	*2*	*67*	*46*
	Sarai Tola		*15*	*16*	*92*	*47*	*45*	..	..	*43*	*44*	*16*	*4*	*28*	*21*
	Khurri Tola		*8*	*8*	*31*	*20*	*11*	..	..	*20*	*11*	*8*	..	*12*	*7*
110	Bharwai Mal.	1,050.00	79	79	395	187	208	4	7	161	177	23	4	112	40
	Khamhe Tola		*57*	*57*	*298*	*135*	*163*	*4*	*7*	*111*	*134*	*21*	*4*	*79*	*31*
	Chauki Tola		*14*	*14*	*62*	*33*	*29*	..	..	*31*	*27*	..	..	*22*	*4*
	Talab Tola		*8*	*8*	*35*	*19*	*16*	..	..	*19*	*16*	*2*	..	*11*	*5*
111	Migdi Mal.	1,477.00	71	73	356	176	180	..	..	111	118	43	8	97	24
	Upar Tola		*46*	*47*	*226*	*118*	*108*	..	..	*70*	*67*	*30*	*5*	*67*	*5*
	Mastar Tola		*6*	*6*	*31*	*13*	*18*	..	..	*13*	*18*	*3*	*1*	*9*	*2*
	Khalhe Tola		*19*	*20*	*99*	*45*	*54*	..	..	*28*	*33*	*10*	*2*	*21*	*17*
112	Vicharpur Ryt.	1,475.00	80	80	426	206	220	6	5	174	195	52	6	123	117
	Upar Tola		*20*	*20*	*117*	*63*	*54*	..	..	*57*	*48*	*13*	*1*	*35*	*27*
	Patel Tola		*60*	*60*	*309*	*143*	*166*	*6*	*5*	*117*	*147*	*39*	*5*	*88*	*90*
113	Deora Mal.	1,876.00	172	172	874	438	436	5	6	236	228	164	39	239	180
	Niche Tola		*70*	*70*	*343*	*163*	*180*	*5*	*6*	*141*	*148*	*37*	*3*	*109*	*116*
	Patel Tola		*102*	*102*	*531*	*275*	*256*	..	..	*95*	*80*	*127*	*36*	*130*	*64*
114	Mudki Mal.	908.00	81	81	442	210	232	..	..	115	142	58	20	108	96
115	Dand Vidayapur Mal.	1,024.00	145	147	740	376	364	..	..	177	166	141	20	216	194
	Patel Tola		*36*	*36*	*181*	*91*	*90*	..	..	*84*	*79*	*36*	*8*	*54*	*56*
	Kishan Tola		*109*	*111*	*559*	*285*	*274*	..	..	*93*	*87*	*105*	*12*	*162*	*138*
116	Dand Vidayapur Ryt.	288.00	24	26	130	63	67	13	7	25	32	24	9	30	30
117	Jogi Tikariya Mal.	1,484.00	75	95	503	248	255	..	..	73	63	94	15	125	122
	Sadak Tola		*39*	*47*	*220*	*108*	*112*	..	..	*29*	*19*	*52*	*13*	*49*	*45*
	Tikra Tola		*20*	*20*	*103*	*52*	*51*	..	..	*40*	*38*	*12*	..	*32*	*32*
	Khalhe Tola		*16*	*28*	*180*	*88*	*92*	..	..	*4*	*6*	*30*	*2*	*44*	*45*
118	Hinauta Mal.	1,796.00	108	120	542	280	262	8	7	210	201	82	13	156	143
	Mukaddam Tola		*19*	*21*	*104*	*56*	*48*	*6*	*3*	*50*	*41*	*21*	*4*	*28*	*30*
	Karigar Tola		*35*	*37*	*194*	*104*	*90*	..	*1*	*77*	*71*	*25*	*2*	*59*	*48*
	Amar Tola		*18*	*18*	*60*	*33*	*27*	..	..	*26*	*24*	*15*	*1*	*20*	*20*
	Pataw Tola		*10*	*12*	*48*	*24*	*24*	..	..	*19*	*21*	*5*	..	*15*	*16*
	Chamran Tola		*19*	*25*	*96*	*44*	*52*	*2*	*3*	*30*	*36*	*12*	*1*	*25*	*24*
	Maharaj Tola		*7*	*7*	*40*	*19*	*21*	..	..	*8*	*8*	*4*	*5*	*9*	*5*
119	Bijora Mal.	1,450.00	92	92	448	222	226	..	..	205	207	34	3	140	146
	Khalhe Tola		*36*	*36*	*173*	*88*	*85*	..	..	*76*	*72*	*20*	*2*	*61*	*59*
	Tikra Tola		*38*	*38*	*188*	*92*	*96*	..	..	*87*	*90*	*7*	..	*52*	*58*
	Majhe Tola		*18*	*18*	*87*	*42*	*45*	..	..	*42*	*45*	*7*	*1*	*27*	*29*
120	Dullopur Mal.	1,049.00	30	34	231	134	97	..	..	57	29	93	35	41	35
121	Shahpur Mal.	1,162.00	197	249	1,123	585	538	31	33	138	125	302	125	304	142
	Shahpur		*172*	*215*	*968*	*505*	*463*	*31*	*33*	*75*	*62*	*284*	*122*	*252*	*93*
	Podi Tola		*17*	*23*	*102*	*55*	*47*	..	..	*38*	*35*	*14*	*3*	*34*	*31*
	Panda Tola		*8*	*11*	*53*	*25*	*28*	..	..	*25*	*28*	*4*	..	*18*	*18*
122	Sarmapur Ryt.	275.00	16	21	78	35	43	..	..	27	32	7	..	29	22
	Sarmapur Ryt.		*4*	*5*	*16*	*6*	*10*	..	..	*6*	*10*	*3*	..	*4*	*5*
	Karigar Tola		*12*	*16*	*62*	*29*	*33*	..	..	*21*	*22*	*4*	..	*25*	*17*

WORKERS																						
I		II		III		IV		V(a)		V(b)		VI		VIII		VIII		IX		X Non-Workers		L.C. No.
M	F	M	F	M	F	M	F	M	F	M	F	M	F	M	F	M	F	M	F	M	F	
17	18	**19**	20	21	22	23	24	25	26	27	28	29	30	31	32	33	34	35	36	37	38	1
5	..	..	..	..	..	..	..	..	..	..	..	..	..	..	..	..		..	..	6	14	107
62	32	15	10	4	..	..	..	2	..	..	..	..	..	..	..	..	..	..		43	81	108
40	*15*	*3*	*2*	..	..	..	..	..	..	..	..	..	..	..	..	..	..	..	..	*25*	*44*	
10	*9*	*6*	*2*	*2*	..	..	..	*2*	..	..	..	..	..	..	..	..	..	..	..	*8*	*18*	
12	*8*	*6*	*6*	*2*	..	..	..	..	..	..	..	..	..	..	..	..	..	..	..	*10*	*19*	
120	83	17	11	3	..	..	..	..	..	..	..	..	..	1	..	..	..	3	..	77	127	109
33	*18*	*1*	*2*	*1*	..	..	..	..	..	..	..	..	..	*1*	..	..	..	*1*	..	*17*	*36*	
55	*40*	*10*	*6*	*1*	..	..	..	..	..	..	..	..	..	..	..	..	..	*1*	..	*33*	*63*	
24	*19*	*2*	*2*	*1*	..	..	..	..	..	..	..	..	..	.	..	..	..	*1*	..	*19*	*24*	
8	*6*	*4*	*1*	..	..	..	..	..	..	..	..	..	..	..	..	..	..	..	..	*8*	*4*	
88	16	12	19	4	..	..	..	6	4	..	1	..	..	2	..	..	..	..	..	75	168	110
63	*11*	*7*	*15*	*3*	..	..	..	*4*	*4*	..	*1*	..	..	*2*	..	..	..	..	..	*56*	*132*	
19	*3*	*2*	*1*	*1*	..	..	..	..	..	..	..	..	..	..	..	..	..	..	..	*11*	*25*	
6	*2*	*3*	*3*	..	..	..	..	*2*	..	..	..	..	..	..	..	..	..	..	..	*8*	*11*	
85	19	6	4	3	..	..	..	..	..	..	..	..	1	..	..	..		2	..	79	156	111
57	*4*	*5*	*1*	*2*	..	..	..	..	..	..	..	..	..	..	..	..	..	*2*	..	*51*	*103*	
8	..	*1*	*2*	..	..	..	..	..	..	..	..	..	..	..	..	..	..	..	..	*4*	*16*	
20	*15*	..	*1*	*1*	..	..	..	..	..	..	..	..	*1*	..	..	..	..	..	..	*24*	*37*	
105	96	11	21	..	..	..	..	5	..	..	..	..	..	..	..	..	..	2	..	83	103	112
34	*24*	*1*	*3*	..	..	..	..	..	..	..	..	..	..	..	..	..	..	..	..	*28*	*27*	
71	*72*	*10*	*18*	..	..	..	..	*5*	..	..	..	..	..	..	..	..	..	2	..	*55*	*76*	
143	113	71	59	..	..	..	..	5	6	4	2	3	..	7	..	..	..	6	..	199	256	113
89	*100*	*12*	*8*	..	..	..	..	*5*	*6*	*1*	*2*	*1*	..	..	..	..	..	*1*	..	*54*	*64*	
54	*13*	*59*	*51*	..	..	..	..	..	..	*3*	..	*2*	..	*7*	..	..	..	*5*	..	*145*	*192*	
89	79	10	12	1	..	..	..	5	5	..	..	..	..	1	..	..	..	2	..	102	136	114
136	120	72	68	..	..	..	..	2	5	..	..	..	..	2	..	..	..	4	1	160	170	115
47	*46*	*4*	*5*	..	..	..	..	*2*	*5*	..	..	..	..	..	..	..	..	*1*	..	*37*	*34*	
89	*74*	*68*	*63*	..	..	..	..	..	..	..	..	..	..	*2*	..	..	..	*3*	*1*	*123*	*136*	
18	20	1	5	5	1	..	..	4	3	..	..	..	..	..	1	..	..	2	..	33	37	116
73	74	33	35	4	..	..	..	..	..	1	1	..	..	7	12	1	..	6	..	123	133	117
19	*16*	*18*	*17*	*2*	..	..	..	..	..	..	..	..	..	*6*	*12*	..	..	*4*	..	*59*	*67*	
17	*16*	*13*	*15*	..	..	..	..	..	..	*1*	*1*	..	..	..	..	..	..	*1*	..	*20*	*19*	
37	*42*	*2*	*3*	*2*	..	..	..	..	..	..	..	..	..	*1*	..	*1*	..	*1*	..	*44*	*47*	
106	85	34	53	6	..	..	..	3	2	2	1	1	..	1	..	..	2	3	..	124	119	118
23	*19*	*5*	*11*	..	..	..	..	..	..	..	..	..	..	..	..	..	..	..	..	*28*	*18*	
44	*32*	*8*	*15*	*4*	..	..	..	..	..	*2*	*1*	..	..	..	..	..	..	*1*	..	*45*	*42*	
16	*15*	..	*5*	..	..	..	..	*2*	..	..	..	..	..	..	..	..	..	*2*	..	*13*	*7*	
13	*11*	*1*	*5*	..	..	..	..	..	..	..	..	*1*	..	..	..	..	..	..	..	*9*	*8*	
7	*7*	*16*	*13*	..	..	..	..	*1*	*2*	..	..	..	..	*1*	..	..	*2*	..	..	*19*	*28*	
3	*1*	*4*	*4*	*2*	..	..	..	..	..	..	..	..	..	..	..	..	..	..	..	*10*	*16*	
81	92	40	51	16	2	..	..	..	..	..	..	..	..	..	..	..	..	3	1	82	80	119
34	*37*	*17*	*21*	*9*	*1*	..	..	..	..	..	..	..	..	..	..	..	..	*1*	..	*27*	*26*	
29	*34*	*14*	*22*	*7*	*1*	..	..	..	..	..	..	..	..	..	..	..	..	*2*	*1*	*40*	*38*	
18	*21*	*9*	*8*	..	..	..	..	..	..	..	..	..	..	..	..	..	..	..	..	*15*	*16*	
15	14	14	16	1	1	..	..	1	..	..	..	..	..	1	..	1	..	8	4	93	62	120
113	43	88	83	30	2	3	3	7	2	..	..	4	..	30	4	4	..	25	5	281	396	121
87	*18*	*64*	*60*	*29*	*1*	*3*	*3*	*7*	*2*	..	..	*4*	..	*30*	*4*	*4*	..	*24*	*5*	*253*	*370*	
21	*22*	*11*	*8*	*1*	*1*	..	..	..	..	..	..	..	..	..	..	..	..	*1*	..	*21*	*16*	
5	*3*	*13*	*15*	..	..	..	..	..	..	..	..	..	..	..	..	..	..	..	..	*7*	*10*	
19	17	9	5	..	..	..	..	1	..	..	..	..	..	..	..	..	..	..	..	6	21	122
3	*4*	*1*	*1*	..	..	..	..	..	..	..	..	..	..	..	..	..	..	..	..	2	5	
16	*13*	*8*	*4*	..	..	..	..	*1*	..	..	..	..	..	..	..	..	..	..	..	*4*	*16*	

PRIMARY CENSUS ABSTRACT

L.C. No.	Name of Village/ Town/Ward/ Urban Block	Area of village in Acres and of Town/ Ward in Km²	Occupied residential house	No. of Households	Total Population (including institutional and houseless population)			Scheduled Castes		Scheduled Tribes		Literate and educated persons		(I-IX) Total Worker	
					P	M	F	M	F	M	F	M	F	M	F
1	2	3	4	5	6	7	8	9	10	11	12	13	14	15	16
123	Gorakhpur Ryt.	812.00	34	52	255	122	133	..	..	114	122	4	1	94	90
	Mukaddam Tola		*11*	*14*	*64*	*33*	*31*	..	..	*30*	*27*	..	..	*27*	*21*
	Khurshi Tola		*9*	*15*	*76*	*34*	*42*	..	..	*29*	*35*	*1*	..	*26*	*28*
	Charru Tola		*9*	*13*	*61*	*28*	*33*	..	..	*28*	*33*	*3*	*1*	*21*	*26*
	Bhuru Tola		*5*	*10*	*54*	*27*	*27*	..	..	*27*	*27*	..	..	*20*	*15*
124	Amachuha	617.00	24	30	142	79	63	..	..	46	40	11	3	53	48
125	Barbaspur Ryt.	557.00	40	40	230	123	107	..	..	100	86	11	..	77	67
	Pakha Tola		*17*	*17*	*90*	*47*	*43*	..	..	*47*	*43*	*4*	..	*30*	*25*
	Barwas Tola		*8*	*8*	*39*	*20*	*19*	..	..	..	..	*1*	..	*10*	*12*
	Guhbaha Tola		*15*	*15*	*101*	*56*	*45*	..	.	*53*	*43*	*6*	..	*37*	*30*
126	Barbaspur Mal.	224.00	8	9	40	20	20	..	..	8	8	2	1	15	15
	Karigar Tola		*4*	*5*	*20*	*10*	*10*	..	..	*8*	*8*	..	*1*	*8*	*9*
	Mahra Tola		*4*	*4*	*20*	*10*	*10*	..	..	..	..	*2*	..	*7*	*6*
127	Nariya Mal.	1,152.00	57	59	282	139	143	3	5	85	74	25	..	96	99
128	Surajpura Mal.	227.00	21	24	129	70	59	..	..	..	..	33	..	37	37
129	Surajpura Ryt.	289.00	1	1	10	3	7	..	..	3	7	..	..	3	3
130	Balpur Mal.	583.00	15	16	89	38	51	..	..	29	38	9	..	27	26
131	Balpur Ryt.	235.00	33	34	186	87	99	..	..	53	53	9	..	47	50
132	Dhamangaon Mal.	1,508.00	100	101	514	253	261	5	3	132	156	80	22	141	140
	Sadak Tola		*16*	*16*	*92*	*44*	*48*	..	..	*44*	*48*	*4*	..	*21*	*29*
	Gotiya Tola		*27*	*27*	*114*	*49*	*65*	..	..	*46*	*60*	*13*	*1*	*37*	*42*
	Wara Tola		*5*	*5*	*33*	*19*	*14*	..	..	..	..	*8*	*1*	*9*	*8*
	Khalhe Tola		*16*	*16*	*103*	*58*	*45*	..	..	*5*	*4*	*21*	*4*	*28*	*26*
	Tikra Tola		*8*	*8*	*36*	*20*	*16*	..	..	*5*	*6*	*5*	*2*	*9*	*8*
	Harra Tola		*16*	*16*	*75*	*39*	*36*	..	..	*28*	*25*	*17*	*7*	*23*	*16*
	Thakur Tola		*12*	*13*	*61*	*24*	*37*	*5*	*3*	*4*	*13*	*12*	*7*	*14*	*11*
133	Palki Mal.	1,537.00	74	85	429	222	207	..	2	137	127	53	14	131	99
	Thakuran Tola		*50*	*58*	*293*	*154*	*139*	..	*2*	*69*	*59*	*48*	*13*	*91*	*63*
	Batuwa Tola		*5*	*6*	*27*	*11*	*16*	..	..	*11*	*16*	*3*	*1*	*8*	*9*
	Sahaba Tola		*4*	*4*	*17*	*8*	*9*	..	..	*8*	*9*	*1*	..	*5*	*6*
	Kikraha Tola		*15*	*17*	*92*	*49*	*43*	..	..	*49*	*43*	*1*	..	*27*	*21*
134	Barchha Mal.	1,137.00	74	90	452	215	237	..	..	172	189	85	7	133	127
	Bahera Tola		*22*	*28*	*136*	*59*	*77*	..	..	*52*	*63*	*15*	*1*	*42*	*37*
	Badera Tola		*52*	*62*	*316*	*156*	*160*	..	..	*120*	*126*	*70*	*6*	*91*	*90*
135	Barchha Ryt.	197.00	..	..	..	Uninhabited		..	..	..	..	..	..	..	..
136	Kurkwara Mal.	580.00	25	32	191	104	87	..	..	79	68	14	1	67	62
137	Kurkwara Ryt.	387.00	22	26	148	79	69	..	..	76	67	11	..	57	51
138	Vidaypur Ryt.	1,352.00	74	99	486	239	247	2	3	155	159	69	7	162	126
	Imali Tola		*12*	*18*	*95*	*51*	*44*	..	..	*51*	*44*	*5*	..	*36*	*27*
	Mukaddam Tola		*59*	*78*	*377*	*181*	*196*	*2*	*3*	*97*	*108*	*62*	*7*	*121*	*95*
	Narmada Tola		*3*	*3*	*14*	*7*	*7*	..	..	*7*	*7*	*2*	..	*5*	*4*
139	Khamhi Mal.	882.00	27	41	211	110	101	..	..	102	96	42	11	70	41
	Mukaddam Tola		*9*	*10*	*48*	*24*	*24*	..	..	*23*	*24*	*14*	*2*	*17*	*12*
	Chhapar Tola		*2*	*3*	*13*	*7*	*6*	..	..	*7*	*6*	*1*	..	*5*	*1*
	Kathlan Tola		*4*	*10*	*47*	*24*	*23*	..	..	*24*	*23*	*16*	*5*	*13*	*9*
	Pipar Tola		*7*	*8*	*60*	*33*	*27*	..	..	*26*	*22*	*8*	*4*	*22*	*12*
	Moti Tola		*1*	*3*	*8*	*4*	*4*	..	..	*4*	*4*	*1*	..	*3*	*1*
	Harra Tola		*4*	*7*	*35*	*18*	*17*	..	..	*18*	*17*	*2*	..	*10*	*6*
140	Khamhi Ryt.	1,056.00	50	67	341	175	166	..	.	168	162	56	8	112	86
	Tikra Tola		*20*	*26*	*124*	*64*	*60*	..	..	*58*	*56*	*15*	*2*	*42*	*30*
	Dhapa Tola		*18*	*25*	*131*	*67*	*64*	..	..	*67*	*64*	*22*	*3*	*39*	*36*
	Mukaddam Tola		*2*	*5*	*18*	*10*	*8*	..	..	*10*	*8*	*5*	..	*8*	*2*
	Barra Tola		*10*	*11*	*68*	*34*	*34*	..	..	*33*	*34*	*14*	*3*	*23*	*18*

WORKERS																						
I		II		III		IV		V(a)		V(b)		VI		VII		VIII		IX		X Non-Workers		L.C. No.
M	F	M	F	M	F	M	F	M	F	M	F	M	F	M	F	M	F	M	F	M	F	
17	18	19	20	21	22	23	24	25	26	27	28	29	30	31	32	33	34	35	36	37	38	1
82	77	12	13	..	..	..	..	..	..	..	..	..	..	..	..	..	..	..	..	28	43	123
26	*20*	*1*	*1*	..	..	..	..	..	..	..	..	..	..	..	.	..	..	..	..	*6*	*10*	
22	*25*	*4*	*3*	..	..	..	..	..	..	..	..	..	..	..	..	..	..	..	..	*8*	*14*	
17	*17*	*4*	*9*	..	..	..	..	..	..	..	..	..	..	..	..	..	..	..	..	*7*	*7*	
17	*15*	*3*	..	..	..	..	..	..	..	..	..	..	..	..	..	..	..	..	..	*7*	*12*	
48	47	4	1	..	..	..	..	..	..	..	..	..	..	..	..	..	..	1	..	26	15	124
69	58	6	9	..	..	..	..	1	..	..	..	..	..	..	..	..	..	1	..	46	40	125
27	*22*	*3*	*3*	..	..	..	..	..	..	..	..	..	..	..	..	..	..	..	..	*17*	*18*	
7	*8*	*3*	*4*	..	..	..	..	..	..	..	..	..	..	..	..	..	..	..	..	*10*	*7*	
35	*28*	..	*2*	..	..	..	..	*1*	..	..	..	..	..	..	..	..	..	*1*	..	*19*	*15*	
8	9	5	6	..	..	..	..	2	..	..	..	..	..	..	..	..	..	..	..	5	5	126
5	*8*	*1*	*1*	..	..	..	..	*2*	..	..	..	..	..	..	..	..	..	..	..	*2*	*1*	
3	*1*	*4*	*5*	..	..	..	..	..	..	..	..	..	..	..	..	..	..	..	..	*3*	*4*	
81	83	12	16	1	..	..	..	1	..	..	..	..	..	..	..	..	..	1	..	43	44	127
32	32	5	5	..	..	..	..	..	..	..	..	..	..	..	..	..	..	..	..	33	22	128
..	..	3	3	..	..	..	..	..	..	..	..	..	..	..	..	..	..	..	..	..	4	129
24	22	1	4	..	..	..	..	2	..	..	..	..	..	..	..	..	..	..	..	11	25	130
23	28	23	22	..	..	..	..	..	..	1	..	..	..	..	..	..	..	..	..	40	49	131
113	124	22	13	1	..	..	..	3	3	..	..	1	..	..	..	..	..	1	..	112	121	132
17	*23*	*4*	*6*	..	..	..	..	..	..	..	..	..	..	..	..	..	..	..	..	*23*	*19*	
32	*38*	*4*	*3*	..	..	..	..	*1*	*1*	..	..	..	..	..	..	..	..	..	..	*12*	*23*	
8	*8*	*1*	..	..	..	..	..	..	..	..	..	..	..	..	..	..	..	..	..	*10*	*6*	
23	*25*	*4*	*1*	*1*	..	..	..	..	..	..	..	..	..	..	..	..	..	..	..	*30*	*19*	
7	*7*	*2*	*1*	..	..	..	..	..	..	..	..	..	..	..	..	..	..	..	..	*11*	*8*	
16	*15*	*5*	*1*	..	..	..	..	..	..	..	..	*1*	..	..	..	..	..	*1*	..	*16*	*20*	
10	*8*	*2*	*1*	..	..	..	..	*2*	*2*	..	..	..	..	..	..	..	..	..	..	*10*	*26*	
86	62	30	34	..	..	..	..	5	3	..	..	..	..	8	..	..	..	2	..	91	108	133
57	*36*	*20*	*24*	..	..	..	..	*5*	*3*	..	..	..	..	*7*	..	..	..	*2*	..	*63*	*76*	
8	*8*	..	*1*	..	..	..	..	..	..	..	..	..	..	..	..	..	..	..	..	*3*	*7*	
5	*6*	..	..	..	..	..	..	..	..	..	..	..	..	..	..	..	..	..	..	*3*	*3*	
16	*12*	*10*	*9*	..	..	..	..	..	..	..	..	..	..	*1*	..	..	..	..	..	*22*	*22*	
115	109	12	18	2	..	..	..	2	..	..	..	..	..	..	..	1	..	1	..	82	110	134
36	*31*	*4*	*6*	*1*	..	..	..	..	..	..	..	..	..	..	..	*1*	..	..	..	*17*	*40*	
79	*78*	*8*	*12*	*1*	..	..	..	*2*	..	..	..	..	..	..	..	..	..	*1*	..	*65*	*70*	
..	..	..	..	..	..	..	..	..	.	Uninhabited		..	..	..	..	..	..	..	..	..	..	135
58	56	6	5	..	..	..	..	2	1	..	..	..	..	..	..	..	..	1	..	37	25	136
56	49	..	2	1	..	..	..	..	..	..	..	..	..	..	..	..	..	..	..	22	18	137
144	121	4	5	9	..	..	..	1	..	1	..	..	..	..	..	..	..	3	..	77	121	138
35	*27*	..	..	*1*	..	..	..	..	..	..	..	..	..	..	..	..	..	..	..	*15*	*17*	
104	*90*	*4*	*5*	*8*	..	..	..	*1*	..	*1*	..	..	..	..	..	..	..	*3*	..	*60*	*101*	
5	*4*	..	..	..	..	..	..	..	..	..	..	..	..	..	..	..	..	..	..	*2*	*3*	
54	35	5	6	5	..	..	..	1	.	..	..	1	..	..	..	..	..	4	..	40	60	139
12	*11*	*3*	*1*	*1*	..	..	..	..	..	..	..	*1*	..	..	..	..	..	..	..	*7*	*12*	
5	..	..	*1*	..	..	..	..	..	..	..	..	..	..	..	..	..	..	..	..	*2*	*5*	
10	*8*	*2*	*1*	..	..	..	..	..	.	..	..	..	..	..	..	..	..	*1*	..	*11*	*14*	
14	*9*	..	*3*	*4*	..	..	..	*1*	..	..	..	..	..	..	..	..	..	*3*	..	*11*	*15*	
3	*1*	..	..	..	..	..	..	..	..	..	..	..	..	..	..	..	..	..	..	*1*	*3*	
10	*6*	..	..	..	..	..	..	..	..	..	..	..	..	..	..	..	..	..	..	*8*	*11*	
100	75	8	10	2	1	..	..	1	..	..	..	..	..	..	..	..	..	1	..	63	80	140
32	*22*	*6*	*7*	*2*	*1*	.	..	*1*	.	..	.	..	..	..	..	..	..	*1*	..	*22*	*30*	
38	*34*	*1*	*2*	..	..	..	..	..	..	..	..	..	..	..	..	..	..	..	..	*28*	*28*	
8	*2*	..	..	..	..	.	..	..	..	..	..	..	..	..	..	..	..	..	..	*2*	*6*	
22	*17*	*1*	*1*	..	..	..	..	..	..	..	..	..	..	..	..	..	..	..	..	*11*	*16*	

PRIMARY CENSUS ABSTRACT

L.C. No.	Name of Village/ Town/Ward/ Urban Block	Area of village in Acres and of Town/ Ward in Km²	Occupiad residential houses	No. of Households	Total Population (including institutional and houseless population)			Scheduled Castes		Scheduled Tribes		Literate and educated persons		(I-IX) Total Workers	
					P	M	F	M	F	M	F	M	F	M	F
1	2	3	4	5	6	7	8	9	10	11	12	13	14	15	16
141	Chhidgaon Ryt.	669.00	46	46	244	118	126	..	..	102	108	82	3	76	60
	Amri Tola		*43*	*43*	*227*	*110*	*117*	..	..	*94*	*99*	*77*	*2*	*69*	*55*
	Johariya Tola		*3*	*3*	*17*	*8*	*9*	..	..	*8*	*9*	*5*	*1*	*7*	*5*
142	Fadki Mal.	1,254.00	58	59	336	176	160	..	..	160	146	42	4	97	67
	Bade Tola		*24*	*25*	*161*	*79*	*82*	..	..	*73*	*77*	*18*	*1*	*48*	*34*
	Tikra Tola		*25*	*25*	*125*	*66*	*59*	..	..	*58*	*52*	*17*	*2*	*35*	*24*
	Mithi Tola		*9*	*9*	*50*	*31*	*19*	..	..	*29*	*17*	*7*	*1*	*14*	*9*
143	Balhi Mal.	1,351.00	49	52	254	132	122	..	..	22	14	15	3	82	61
	Patel Tola		*29*	*31*	*133*	*68*	*65*	..	..	*14*	*12*	*10*	*3*	*41*	*33*
	Diwan Tola		*20*	*21*	*121*	*64*	*57*	..	..	*8*	*2*	*5*	..	*41*	*28*
144	Rakariya Ryt.	1,163.00	80	86	419	211	208	..	..	179	189	45	13	134	92
	Bara Tola		*47*	*50*	*242*	*114*	*128*	..	..	*89*	*114*	*26*	*9*	*81*	*54*
	Kakai Tola		*8*	*8*	*40*	*23*	*17*	..	..	*21*	*15*	*7*	..	*10*	*9*
	Badhara Tola		*25*	*28*	*137*	*74*	*63*	..	..	*69*	*60*	*12*	*4*	*43*	*29*
145	Bargai Mal.	1,068.00	100	108	426	205	221	2	3	55	50	96	6	134	103
	Chhiti Tola		*61*	*65*	*269*	*132*	*137*	*2*	*3*	*23*	*23*	*49*	*5*	*88*	*67*
	Talwa Tola		*39*	*43*	*157*	*73*	*84*	..	..	*32*	*27*	*47*	*1*	*46*	*36*
146	Mudhiya Khurd	2,573.00	74	74	353	173	180	..	..	105	109	76	19	101	95
	School Tola		*33*	*33*	*149*	*77*	*72*	..	..	*21*	*19*	*41*	*9*	*37*	*36*
	Khurri Tola		*8*	*8*	*52*	*24*	*28*	..	..	*16*	*15*	*4*	..	*15*	*18*
	Ojha Tola		*6*	*6*	*27*	*15*	*12*	..	..	*14*	*9*	*5*	..	*9*	*4*
	Talwa Tola		*3*	*3*	*14*	*3*	*11*	..	..	*3*	*11*	*2*	*2*	*2*	*4*
	Bughta Tola		*24*	*24*	*111*	*54*	*57*	..	..	*51*	*55*	*24*	*8*	*38*	*33*
147	Churiya Nayegaon Ryt.	539.00	38	38	199	100	99	4	4	81	78	32	4	52	49
	Khalhe Tola		*25*	*25*	*121*	*61*	*60*	..	..	*47*	*44*	*21*	..	*36*	*35*
	Ama Tola		*13*	*13*	*78*	*39*	*39*	*4*	*4*	*34*	*34*	*11*	*4*	*16*	*14*
148	Mudhiya Kalan	2,141.00	142	145	751	356	395	44	50	216	256	125	12	207	213
	Thakur Tola		*30*	*30*	*168*	*82*	*86*	*37*	*41*	*18*	*21*	*39*	*5*	*44*	*38*
	Pakri Tola		*9*	*9*	*39*	*20*	*19*	..	..	*20*	*19*	*3*	..	*8*	*14*
	Pipar Tola		*25*	*25*	*134*	*63*	*71*	..	..	*59*	*69*	*20*	..	*41*	*40*
	Kotwar Tola		*4*	*4*	*22*	*13*	*9*	..	..	..	..	*7*	..	*7*	*6*
	Banjar Tola		*11*	*11*	*52*	*22*	*30*	..	..	*19*	*27*	*2*	..	*15*	*18*
	Amar Tola		*7*	*7*	*37*	*16*	*21*	..	..	*14*	*17*	*8*	..	*10*	*8*
	Dharampur		*56*	*59*	*299*	*140*	*159*	*7*	*9*	*86*	*103*	*46*	*7*	*82*	*89*
149	Chhidgaon Mal.	1,950.00	86	112	520	263	257	7	2	203	211	41	19	175	180
	Khursi Tola		*30*	*40*	*188*	*98*	*90*	..	..	*90*	*85*	*20*	*5*	*67*	*65*
	Kachhra Tola		*3*	*3*	*13*	*8*	*5*	..	..	*8*	*5*	*1*	*1*	*6*	*3*
	Bada Tola		*32*	*38*	*172*	*81*	*91*	..	..	*64*	*74*	*11*	*8*	*59*	*71*
	Kasa Tola		*11*	*20*	*94*	*47*	*47*	*7*	*2*	*26*	*31*	*7*	*4*	*25*	*29*
	Khalhe Tola		*10*	*11*	*53*	*29*	*24*	..	..	*15*	*16*	*2*	*1*	*18*	*12*
150	Chaura Ryt.	385.00	16	22	100	50	50	3	1	41	43	5	..	36	28
151	Chaura Mal.	1,738.00	57	71	381	183	198	..	..	153	134	60	10	122	95
	Khalhe Tola		*14*	*19*	*86*	*45*	*41*	..	..	*34*	*32*	*25*	*7*	*29*	*23*
	Kachhta Tola		*20*	*24*	*130*	*59*	*71*	..	..	*48*	*25*	*8*	..	*37*	*28*
	Kudi Tola		*7*	*8*	*44*	*26*	*18*	..	..	*21*	*12*	*11*	*1*	*16*	*12*
	Chippa Tola		*5*	*7*	*30*	*14*	*16*	..	..	*13*	*13*	*6*	*2*	*10*	*9*
	Bhurka Tola		*3*	*5*	*14*	*7*	*7*	..	..	*7*	*7*	*1*	..	*6*	*3*
	Dadra Tola		*8*	*8*	*77*	*32*	*45*	..	..	*30*	*45*	*9*	..	*24*	*20*
152	Saliwada Mal.	649.00	33	43	192	80	112	..	..	62	62	6	..	58	54
	Sarai Tola		*24*	*32*	*134*	*52*	*82*	..	..	*39*	*57*	*4*	..	*38*	*39*
	Pipar Tola		*9*	*11*	*58*	*28*	*30*	..	..	*23*	*5*	*2*	..	*20*	*15*
153	Saliwada Ryt.	496.00	25	34	172	83	89	..	..	70	75	23	2	52	50

WORKERS																						
I		II		III		IV		V(a)		V(b)		VI		VII		VIII		IX		X Non-Workers		L.C. No.
M	F	M	F	M	F	M	F	M	F	M	F	M	F	M	F	M	F	M	F	M	F	
17	18	19	20	21	22	23	24	25	26	27	28	29	30	31	32	33	34	35	36	37	38	1
67	54	5	6	3	..	..	..	..	..	..	..	..	..	..	..	..	..	1	..	42	66	141
60	*49*	*5*	*6*	*3*	..	..	..	..	..	..	..	..	..	..	..	..	..	*1*	..	*41*	*62*	
7	*5*	..	..	..	..	..	..	..	..	..	..	..	..	..	..	..	..	..	..	*1*	*4*	
89	61	2	6	5	..	..	..	1	..	..	..	..	..	..	..	..	..	..	..	79	93	142
47	*31*	..	*3*	..	..	..	..	*1*	..	..	..	..	..	..	..	..	..	..	..	*31*	*48*	
29	*23*	*2*	*1*	*4*	..	..	..	..	..	..	..	..	..	..	..	..	..	..	..	*31*	*35*	
13	*7*	..	*2*	*1*	..	..	..	..	..	..	..	..	..	..	..	..	..	..	..	*17*	*10*	
72	52	6	9	1	..	..	..	2	..	..	..	..	..	..	..	..	..	1	..	50	61	143
33	*28*	*5*	*5*	..	..	..	..	*2*	..	..	..	..	..	..	..	..	..	*1*	..	*27*	*32*	
39	*24*	*1*	*4*	*1*	..	..	..	..	..	..	..	..	..	..	..	..	..	..	..	*23*	*29*	
103	84	11	8	16	..	..	..	2	..	..	..	..	..	..	..	..	..	2	..	77	116	144
62	*51*	*6*	*3*	*9*	..	..	..	*2*	..	..	..	..	..	..	..	..	..	*2*	..	*33*	*74*	
9	*8*	..	*1*	1	..	..	..	..	..	..	..	..	..	..	..	..	..	..	..	*13*	*8*	
32	*25*	*5*	*4*	*6*	..	..	..	..	..	..	..	..	..	..	..	..	..	..	..	*31*	*34*	
93	76	13	17	12	..	..	..	7	9	..	..	..	..	2	1	..	..	7	..	71	118	145
66	*54*	*9*	*12*	*9*	..	..	..	*1*	*1*	..	..	..	..	..	..	..	..	*3*	..	*44*	*70*	
27	*22*	*4*	*5*	*3*	..	..	..	*6*	*8*	..	..	..	..	*2*	*1*	..	..	*4*	..	*27*	*48*	
88	86	8	9	2	..	..	..	..	..	..	..	..	..	..	..	..	..	3	..	72	85	146
30	*30*	*5*	*6*	*1*	..	..	..	..	..	..	..	..	..	..	..	..	..	*1*	..	*40*	*36*	
15	*17*	..	*1*	..	..	..	..	..	..	..	..	..	..	..	..	..	..	..	..	*9*	*10*	
8	*4*	..	..	*1*	..	..	..	..	..	..	..	..	..	..	..	..	..	..	..	*6*	*8*	
1	*3*	*1*	*1*	..	..	..	..	..	..	..	..	..	..	..	..	..	..	..	..	*1*	*7*	
34	*32*	*2*	*1*	..	..	..	..	..	..	..	..	..	..	..	..	..	..	*2*	..	*16*	*24*	
43	43	7	4	..	..	..	..	1	2	..	..	..	..	1	..	..	..	..	..	48	50	147
29	*31*	*6*	*3*	..	..	..	..	*1*	*1*	..	..	..	..	..	..	..	..	..	..	*25*	*25*	
14	*12*	*1*	*1*	..	..	..	..	..	*1*	..	..	..	..	*1*	..	..	..	..	..	*23*	*25*	
167	175	19	32	7	..	2	..	9	6	..	..	..	..	1	..	..	..	2	..	149	182	148
31	*25*	*7*	*9*	..	..	..	..	*5*	*4*	..	..	..	..	*1*	..	..	..	..	..	*38*	*48*	
8	*14*	..	..	..	..	..	..	..	..	..	..	..	..	..	..	..	..	..	..	*12*	*5*	
37	*37*	..	*3*	*4*	..	..	..	..	..	..	..	.	..	..	..	..	..	..	..	*22*	*31*	
3	*5*	*2*	..	..	..	..	..	*1*	*1*	..	..	..	..	..	..	..	..	*1*	..	*6*	*3*	
11	*14*	*4*	*4*	..	..	..	..	..	..	..	..	..	..	..	..	..	..	..	..	*7*	*12*	
8	*6*	..	*1*	..	..	..	..	*2*	*1*	..	..	..	..	..	..	..	..	..	..	*6*	*13*	
69	*74*	*6*	*15*	*3*	..	*2*	..	*1*	..	..	..	..	..	..	..	..	..	*1*	..	*58*	*70*	
149	158	15	22	2	..	..	..	6	..	..	..	1	..	..	..	..	..	2	..	88	77	149
60	*54*	*3*	*11*	*1*	..	..	..	..	..	..	..	*1*	..	..	..	.	..	*2*	..	*31*	*25*	
6	*3*	..	..	..	..	..	..	..	..	..	..	..	..	..	..	..	..	..	..	*2*	*2*	
51	*65*	*7*	*6*	*1*	..	..	..	..	..	..	..	..	..	..	..	..	..	..	..	*22*	*20*	
19	*25*	*3*	*4*	..	..	..	..	*3*	..	..	..	..	..	..	..	..	..	..	..	*22*	*18*	
13	*11*	*2*	*1*	..	..	..	..	*3*	..	..	..	..	..	..	..	..	..	..	.	*11*	*12*	
29	25	1	2	2	..	..	..	4	1	..	..	..	..	..	..	..	..	..	..	14	22	150
103	79	8	15	4	1	..	..	2	..	..	..	..	..	1	..	..	..	4	..	61	103	151
23	*20*	*3*	*3*	..	..	..	..	*1*	..	..	..	.	..	*1*	..	..	..	*1*	..	*16*	*18*	
31	*19*	*4*	*9*	*1*	..	..	..	*1*	..	..	..	..	..	..	..	..	..	..	..	*22*	*43*	
12	*10*	..	*1*	*2*	*1*	..	..	..	..	..	..	..	..	..	..	..	..	*2*	..	*10*	*6*	
9	*8*	*1*	*1*	..	..	..	..	..	..	..	..	..	..	..	..	..	..	..	..	*4*	*7*	
6	*3*	..	..	..	..	..	..	..	..	..	..	..	..	..	..	..	..	..	..	*1*	*4*	
22	*19*	..	*1*	*1*	..	..	..	..	..	..	..	..	..	..	..	..	..	*1*	..	*8*	*25*	
51	43	7	11	..	..	..	..	..	..	..	..	..	..	..	..	..	..	..	..	22	58	152
34	*29*	*4*	*10*	..	..	..	..	..	..	..	..	..	..	..	..	..	..	..	..	*14*	*43*	
17	*14*	*3*	*1*	..	..	..	..	..	..	..	..	..	..	..	.	..	..	..	..	*8*	*15*	
36	35	15	15	..	..	..	..	..	..	..	..	..	..	..	..	..	..	1	..	31	39	153

PRIMARY CENSUS ABSTRACT

L.C. No.	Name of Village/ Town/Ward/ Urban Block	Area of village in Acres and of Town/ Ward in Km²	Occupied residential houses	No. of Households	Total Population (including institutional and houseless population)			Scheduled Castes		Scheduled Tribes		Literate and educated persons		(I-IX) Total Workers	
					P	M	F	M	F	M	F	M	F	M	F
1	2	3	4	5	6	7	8	9	10	11	12	13	14	15	16
154	Khurpar Ryt.	1,457.00	103	105	634	312	322	..	..	259	264	28	1	181	162
	Rakhi Tola		*35*	*35*	*173*	*82*	*91*	..	..	*77*	*87*	*9*	*1*	*47*	*47*
	Majhe Tola		*31*	*32*	*257*	*130*	*127*	..	..	*116*	*112*	*4*	..	*78*	*68*
	Khurri Tola		*12*	*12*	*69*	*35*	*34*	..	..	*30*	*31*	*6*	..	*20*	*16*
	Khera Tola		*10*	*11*	*56*	*27*	*29*	..	..	*7*	*1*	*6*	..	*13*	*12*
	Khursi Tola		*4*	*4*	*21*	*12*	*9*	..	..	*11*	*8*	..	..	*6*	*6*
	Narmada Tola		*11*	*11*	*58*	*26*	*32*	..	..	*18*	*25*	*3*	..	*17*	*13*
155	Junwani Mal.	2,061.00	120	123	542	255	287	..	..	161	189	45	15	173	49
	Majhe Tola		*28*	*28*	*144*	*65*	*79*	..	..	*65*	*79*	*15*	*11*	*44*	*8*
	Khurri Tola		*6*	*6*	*28*	*17*	*11*	..	..	*14*	*10*	*3*	..	*11*	*3*
	Tikra Tola		*22*	*23*	*98*	*45*	*53*	..	..	*44*	*53*	*10*	*3*	*31*	*9*
	Dhimra Tola		*62*	*64*	*255*	*122*	*133*	..	..	*34*	*40*	*16*	..	*81*	*28*
	Patri Tola		*2*	*2*	*17*	*6*	*11*	..	..	*4*	*7*	*1*	*1*	*6*	*1*
156	Keolari Mal.	1,451.00	72	72	358	184	194	..	..	101	94	49	14	103	77
	Hari Tola		*36*	*36*	*196*	*97*	*99*	..	..	*37*	*37*	*31*	*12*	*52*	*36*
	Khalhe Tola		*16*	*16*	*78*	*41*	*37*	..	..	*25*	*23*	*9*	*1*	*24*	*18*
	Madhan Tola		*3*	*3*	*17*	*11*	*6*	..	..	*11*	*6*	*5*	*1*	*7*	*4*
	Kachhra Tola		*17*	*17*	*67*	*35*	*32*	..	..	*28*	*28*	*4*	..	*20*	*19*
157	Keolari Ryt.	1,156.00	87	87	434	227	207	..	..	109	101	54	5	140	109
	Banjar Tola		*60*	*60*	*301*	*156*	*145*	..	..	*65*	*67*	*40*	*5*	*98*	*77*
	Panda Tola		..	..	..	..	..	Uninhabited		..	..	..	..	..	..
	Loharan Tola		*8*	*8*	*42*	*23*	*19*	..	..	*15*	*14*	*7*	..	*14*	*7*
	Kachhra Tola		*19*	*19*	*91*	*48*	*43*	..	..	*29*	*20*	*7*	..	*28*	*25*
158	Padariya Ryt.	602.00	59	59	323	164	159	..	..	115	109	50	3	99	15
159	Khairda Ryt.	1,521.00	134	134	617	298	319	..	..	227	215	88	15	166	145
	Mukaddam Tola		*12*	*12*	*61*	*28*	*33*	..	..	*25*	*29*	*11*	*4*	*17*	*18*
	Bade Tola		*58*	*58*	*274*	*124*	*150*	..	..	*75*	*75*	*30*	*4*	*64*	*65*
	Mathiya Tola		*13*	*13*	*59*	*29*	*30*	..	..	*23*	*18*	*14*	*2*	*18*	*10*
	Pathan Tola		*41*	*41*	*183*	*98*	*85*	..	..	*97*	*85*	*27*	*5*	*56*	*45*
	Bhukha Tola		*10*	*10*	*40*	*19*	*21*	..	..	*7*	*8*	*6*	..	*11*	*7*
160	Barga *alias* Nayegaon Ryt.	990.00	92	93	491	249	242	..	..	210	195	32	1	169	80
	Mukaddam Tola		*52*	*52*	*270*	*138*	*132*	..	..	*130*	*126*	*23*	..	*89*	*41*
	Madari Tola		*6*	*7*	*27*	*16*	*11*	..	..	*16*	*11*	..	..	*11*	*7*
	Sadak Tola		*23*	*23*	*138*	*63*	*75*	..	..	*32*	*34*	*8*	*1*	*51*	*29*
	Khurra Tola		*5*	*5*	*22*	*14*	*8*	..	..	*14*	*8*	..	..	*7*	*2*
	Dewana Tola		*6*	*6*	*34*	*18*	*16*	..	..	*18*	*16*	*1*	..	*11*	*1*
161	Kachnari Ryt.	953.00	109	109	561	271	290	7	7	218	239	96	26	145	121
	Kandola Tola		*32*	*32*	*151*	*80*	*71*	*7*	*7*	*35*	*30*	*33*	*11*	*37*	*23*
	Mukaddam Tola		*57*	*57*	*293*	*141*	*152*	..	..	*133*	*142*	*46*	*6*	*82*	*73*
	Chinta Tola		*6*	*6*	*36*	*15*	*21*	..	..	*15*	*21*	*9*	*5*	*8*	*10*
	Khurra Tola		*14*	*14*	*81*	*35*	*46*	..	..	*35*	*46*	*8*	*4*	*18*	*15*
162	Chargaon Ryt.	708.00	38	38	160	79	81	..	..	35	39	28	4	42	40
163	Sakke Mal.	1,100.00	134	134	565	283	282	12	16	189	193	109	39	176	51
	Sakke Tola		*73*	*73*	*299*	*155*	*144*	*2*	*3*	*91*	*88*	*68*	*25*	*85*	*23*
	Barela Tola		*41*	*41*	*184*	*82*	*102*	*10*	*13*	*65*	*80*	*16*	*8*	*65*	*28*
	Halrara Tola		*20*	*20*	*82*	*46*	*36*	..	..	*33*	*25*	*25*	*6*	*26*	..
164	Sakke Ryt.	926.00	37	37	189	97	92	..	..	93	90	34	5	60	47
	Bade Tola		*24*	*24*	*123*	*62*	*61*	..	..	*62*	*61*	*22*	*5*	*39*	*30*
	Sadak Tola		*6*	*6*	*30*	*16*	*14*	..	..	*12*	*12*	*6*	..	*9*	*10*
	Mukaddam Tola		*7*	*7*	*36*	*19*	*17*	..	..	*19*	*17*	*6*	..	*12*	*7*

DINDORI TAHSIL

WORKERS																						
I		II		III		IV		V(a)		V(b)		VI		VII		VIII		IX		X Non-Workers		L.C. No.
M	F	M	F	M	F	M	F	M	F	M	F	M	F	M	F	M	F	M	F	M	F	
17	18	19	20	21	22	23	24	25	26	27	28	29	30	31	32	33	34	35	36	37	38	1
128	120	45	42	4	..	..	..	2	..	..	..	..	..	..	..	..	..	2	..	131	160	154
35	*36*	*10*	*11*	*1*	..	..	..	..	..	..	..	..	..	..	..	..	..	*1*	..	*35*	*44*	
54	*52*	*24*	*16*	..	..	..	..	..	..	..	..	..	..	..	..	..	..	..	..	*52*	*59*	
12	*10*	*6*	*6*	..	..	..	..	*2*	..	..	..	..	..	..	..	..	..	..	..	*15*	*18*	
10	*9*	*2*	*3*	..	..	..	..	..	..	..	..	..	..	..	..	..	..	*1*	..	*14*	*17*	
5	*5*	..	*1*	*1*	..	..	..	..	..	..	..	..	..	..	..	..	..	..	..	*6*	*3*	
12	*8*	*3*	*5*	*2*	..	..	..	..	..	..	..	..	..	..	..	..	..	..	..	*9*	*19*	
137	9	17	30	7	1	.	..	6	6	1	2	..	..	2	..	..	..	3	1	82	238	155
32	*1*	*7*	*6*	*4*	..	..	..	..	..	..	..	..	..	..	..	..	..	*1*	*1*	*21*	*71*	
6	..	*1*	*1*	..	..	..	..	*4*	*2*	..	..	..	..	..	..	..	..	..	..	*6*	*8*	
26	*3*	*4*	*6*	..	..	..	..	..	..	..	..	:	..	..	..	..	..	*1*	..	*14*	*44*	
67	*5*	*5*	*16*	*3*	*1*	..	..	*2*	*4*	*1*	*2*	..	..	*2*	..	..	..	*1*	...	*41*	*105*	
6	..	..	*1*	..	..	..	..	..	..	..	..	.	..	..	..	..	..	..	..	..	*10*	
85	61	13	15	3	1	..	..	..	..	..	..	..	..	..	..	..	..	2	..	*81*	*97*	156
43	*30*	*6*	*6*	*1*	..	..	..	..	..	..	..	..	..	..	..	..	..	*2*	..	*45*	63	
22	*14*	*2*	*4*	..	..	..	..	..	..	.	..	..	..	..	..	..	..	..	..	*17*	*19*	
7	*4*	..	..	..	..	..	..	..	..	..	..	..	..	..	.	..	..	..	..	*4*	*2*	
13	*13*	*5*	*5*	*2*	*1*	..	..	..	..	..	..	..	..	..			..	..	—	*15*	*13*	
119	100	14	5	1	1	..	..	4	3	..	..	..	..	..	..			2	..	87	89	157
84	*72*	*11*	*4*	..	..	..	..	*1*	*1*	..	..	..	..	..	..	..	..	*2*	...	*58*	*68*	
..	..	..	..	..	..	..	..	..	..	Uninhabited		..	..	..	..	..	..	..	..	..	..	
10	*5*	*2*	*1*	..	..	..	..	*2*	*1*	..	..	..	..	..	..	..	..	..	..	*9*	*12*	
25	*23*	*1*	..	*1*	*1*	..	..	*1*	*1*	..	..	..	..	..	..	..	..	..	..	*20*	*18*	
88	10	1	5	3	..	..	..	1	..	..	..	..	..	..	..	1	..	5	..	65	*144*	
120	114	34	30	4	..	..	..	4	..	..	..	1	..	..	..	..	..	3	1	132	174	158
12	*15*	*4*	*3*	..	..	..	..	..	..	..	..	..	..	..	..	..	..	*1*	..	*11*	15	159
40	*45*	*20*	*20*	*4*	..	..	..	..	..	..	..	..	..	..	..	..	..	..	..	*60*	*85*	
13	*7*	*2*	*2*	..	..	..	..	*2*	..	..	..	*1*	..	..	..	..	..	..	*1*	*11*	*20*	
47	*40*	*8*	*5*	..	..	..	..	..	..	..	..	..	..	..	..	..	..	*1*	..	*42*	*40*	
8	*7*	..	..	..	..	..	..	*2*	..	..	..	..	..	..	..	..	..	*1*	..	*8*	*14*	
101	60	54	18	..	..	..	..	..	..	*13*	*2*	..	..	..	..	..	..	*1*	..	*80*	162	160
56	*36*	*32*	*5*	..	..	..	..	..	..	..	..	..	..	..	..	..	..	*1*	..	*49*	91	
6	*6*	*5*	*1*	..	..	..	..	..	..	..	..	..	..	..	..	..	..	..	..	*5*	*4*	
24	*15*	*14*	*12*	..	..	..	..	..	..	..	..	..	..	..	..	..	..	..	..	*12*	*46*	
6	*2*	*1*	..	..	..	..	..	..	..	*13*	*2*	..	..	..	..	..	..	..	..	*7*	*6*	
9	*1*	*2*	..	..	..	..	..	..	..	..	..	..	..	..	..	..	..	..	..	*7*	*15*	
99	89	14	14	..	..	..	..	9	8	..	..	..	..	..	..	..	..	23	10	126	169	161
4	*1*	*7*	*6*	..	..	..	..	*7*	*7*	..	..	..	..	..	..	..	..	*19*	*9*	*43*	*48*	
72	*63*	*7*	*8*	..	..	..	..	*1*	*1*	..	..	..	..	..	.	..	..	*2*	*1*	*59*	*79*	
7	*10*	..	..	..	..	..	..	..	..	..	..	..	..	..	..	..	..	*1*	..	*7*	*11*	
16	*15*	..	..	..	..	..	..	*1*	..	..	..	..	..	..	..	..	..	*1*	..	*17*	*31*	
31	34	7	5	..	..	..	..	..	..	..	..	..	..	..	..	..	..	*4*	*1*	*37*	41	162
95	30	42	17	11	1	.	..	6	..	..	..	..	..	..	8	1	..	13	3	101	231	163
32	*8*	*33*	*11*	*3*	*1*	..	..	..	..	..	..	..	..	..	*7*	*1*	..	*9*	*3*	*70*	*121*	
47	*22*	*7*	*6*	*5*	..	..	..	*4*	..	..	..	..	..	..	..	..	..	*2*	..	*17*	*74*	
16	..	*2*	..	*3*	..	..	..	*2*	..	..	..	..	..	..	*1*	..	..	*2*	..	*20*	*36*	
53	46	4	..	2	1	..	..	..	..	..	..	..	..	..	..	..	..	1	..	37	45	164
32	*29*	*4*	..	*2*	*1*	..	..	..	..	..	..	..	..	..	..	..	..	*1*	..	*23*	*31*	
9	*10*	..	..	..	..	..	..	..	..	..	..	..	..	..	..	..	..	..	..	*7*	*4*	
12	*7*	.	.	..	..	..	..	..	..	..	..	..	..	..	..	..	..	..	..	*7*	*10*	

PRIMARY CENSUS ABSTRACT

L.C. No.	Name of Village/ Town/Ward/ Urban Block	Area of village in Acres and of Town/ Ward in Km²	Occupied residential houses	No. of Households	Total Population (including institutional and houseless population)			Scheduled Castes		Scheduled Tribes		Literate and educated persons		(I-IX) Total Workers	
					P	M	F	M	F	M	F	M	F	M	F
1	2	3	4	5	6	7	8	9	10	11	12	13	14	15	16
165	Kisalpuri Mal.	2,101.00	156	204	1,069	524	545	12	14	277	293	223	80	297	243
	Sadak Tola		*30*	*43*	*202*	*119*	*83*	*2*	*5*	*7*	..	*71*	*35*	*54*	*7*
	Gond Tola		*21*	*22*	*133*	*65*	*68*	..	.	*64*	*67*	*25*	*3*	*37*	*46*
	Kotwar Tola		*37*	*64*	*356*	*161*	*195*	*10*	*9*	*29*	*28*	*90*	*42*	*95*	*73*
	Kulan Tola		*68*	*75*	*378*	*179*	*199*	..	..	*177*	*198*	*37*	..	*111*	*117*
166	Rampuri Mal.	1,500.00	112	128	712	368	344	3	1	180	161	129	23	207	140
	Baba Tola		*32*	*38*	*245*	*123*	*122*	..	..	*25*	*26*	*48*	*13*	*70*	*32*
	Khurri Tola		*15*	*21*	*94*	*49*	*45*	..	..	*26*	*21*	*6*	..	*29*	*23*
	Dudhiya Tola		*37*	*40*	*217*	*109*	*108*	..	..	*48*	*48*	*44*	*5*	*64*	*52*
	Upar Tola		*28*	*29*	*156*	*87*	*69*	*3*	*1*	*81*	*66*	*31*	*5*	*44*	*33*
167	Chhapri Ryt.	620.00	3	3	9	3	6	..	..	3	6	..	..	3	3
168	Chhapri Mal.	1,073.00	99	102	559	275	284	..	2	231	239	64	4	152	138
	Kotwar Tola		*22*	*24*	*138*	*64*	*74*	..	..	*43*	*54*	*16*	*1*	*40*	*38*
	Janha Tola		..	..	..	..	..	Uninhabited		..	..	..	..	..	..
	Dhaud Paratha		*32*	*32*	*166*	*85*	*81*	..	..	*85*	*81*	*17*	*1*	*45*	*40*
	Tikra Tola		*22*	*22*	*122*	*62*	*60*	..	..	*62*	*60*	*15*	*2*	*34*	*29*
	Churka Tola		*12*	*12*	*68*	*34*	*34*	..	..	*34*	*34*	*8*	..	*18*	*15*
	Dhimar Tola		*11*	*12*	*65*	*30*	*35*	..	*2*	*7*	*10*	*8*	..	*15*	*15*
169	Salaiya Ryt.	355.00	9	9	51	28	23	..	..	21	16	7	..	18	14
	Sadak Tola		*8*	*8*	*43*	*23*	*20*	..	..	*16*	*13*	*6*	.	*15*	*11*
	Bajra Tola		*1*	*1*	*8*	*5*	*3*	..	..	*5*	*3*	*1*	..	*3*	*3*
170	Mudhiya Mal.	2,140.00	118	132	620	304	316	2	3	277	290	85	18	198	211
	Malgujari Tola		*22*	*22*	*90*	*47*	*43*	..	..	*25*	*25*	*16*	*5*	*30*	*26*
	Kenkar Tola		*11*	*11*	*59*	*29*	*30*	..	..	*28*	*30*	*8*	*1*	*20*	*30*
	School Tola		*40*	*47*	*217*	*110*	*107*	*2*	*3*	*108*	*102*	*35*	*6*	*65*	*72*
	Jalda Tola		*36*	*40*	*181*	*82*	*99*	..	..	*80*	*96*	*18*	*4*	*61*	*61*
	Rekro Tola		*9*	*12*	*73*	*36*	*37*	..	..	*36*	*37*	*8*	*2*	*22*	*22*
171	Imlai Ryt.	571.00	18	18	81	37	44	..	..	35	43	15	2	26	26
	Upar Tola		*1*	*1*	*31*	*14*	*17*	..	..	*14*	*17*	*7*	*2*	*11*	*10*
	Sadak Tola		*17*	*17*	*50*	*23*	*27*	..	..	*21*	*26*	*8*	..	*15*	*16*
172	Imlai Mal.	1,065.00	43	48	263	129	134	..	..	74	86	51	12	68	60
	Upar Tola		*19*	*21*	*118*	*60*	*58*	..	..	*32*	*34*	*23*	*4*	*31*	*28*
	Khaliya Tola		*24*	*27*	*145*	*69*	*76*	..	..	*42*	*52*	*28*	*8*	*37*	*32*
173	Raipura Mal.	1,429.00	118	125	555	268	287	12	8	174	183	90	15	172	90
	Khalhe Tola		*38*	*40*	*204*	*100*	*104*	*12*	*8*	*47*	*45*	*31*	*8*	*63*	*39*
	Mandir Tola		..	..	..	..	..	Uninhabited		..	..	..	..	..	..
	Ber Tola		*9*	*9*	*35*	*15*	*20*	..	..	*12*	*17*	*4*	..	*8*	*4*
	Chhapar Tola		*25*	*26*	*107*	*52*	*55*	..	..	*36*	*41*	*20*	*2*	*35*	*16*
	Chahi Tola		*20*	*21*	*99*	*50*	*49*	..	..	*35*	*32*	*22*	*3*	*31*	*16*
	Sothi Tola		*14*	*17*	*67*	*32*	*35*	..	..	*32*	*35*	*9*	*1*	*20*	*9*
	Bharra Tola		*12*	*12*	*43*	*19*	*24*	..	..	*12*	*13*	*4*	*1*	*15*	*6*
174	Raipura Ryt.	438.00	..	..	..	..	..	Uninhabited		..	..	..	..	..	..
175	Dhaurai Ryt.	522.00	46	46	228	117	111	..	..	87	79	41	7	73	52
	Mukaddam Tola		*25*	*25*	*113*	*56*	*57*	..	..	*47*	*45*	*16*	..	*36*	*33*
	Pandit Tola		*21*	*21*	*115*	*61*	*54*	..	..	*40*	*34*	*25*	*7*	*37*	*19*
176	Rahangi Mal.	1,159.00	46	46	236	120	116	1	..	65	63	64	1	76	62
	Mukaddam Tola		*10*	*10*	*52*	*26*	*26*	..	..	*26*	*26*	*3*	*1*	*13*	*16*
	Sadak Tola		*1*	*1*	*6*	*4*	*2*	*1*	..	*3*	*2*	.	..	*2*	*1*
	Padri Tola		*7*	*7*	*41*	*18*	*23*	..	..	*18*	*23*	..	..	*13*	*15*
	Upar Tola		*28*	*28*	*137*	*72*	*65*	..	..	*18*	*12*	*61*	..	*48*	*30*
177	Nigwani Mal.	1,500.00	43	43	201	103	98	..	..	67	72	4	1	71	63
178	Gangpur Mal.	550.00	37	37	209	102	107	14	19	..	..	56	5	52	18

DINDORI TAHSIL

WORKERS																					
I		II		III		IV		V(a)		V(b)		VI		VII		VIII		IX		X Non-Workers		L.C. No.
M	F	M	F	M	F	M	F	M	F	M	F	M	F	M	F	M	F	M	F	M	F	
17	18	19	20	21	22	23	24	25	26	27	28	29	30	31	32	33	34	35	36	37	38	1
149	108	123	125	1	1	..	..	7	7	1	..	..	..	5	1	..	..	11	1	227	302	165
27	*1*	*12*	*4*	..	..	..	..	..	..	*1*	..	..	..	*4*	*1*	..	..	*10*	1	*65*	*76*	
27	*26*	*8*	*17*	*1*	*1*	..	..	*1*	*2*	..	..	..	..	..	..	..	..	..	..	*28*	*22*	
63	*48*	*25*	*20*	..	..	..	..	*5*	*5*	..	..	..	..	*1*	..	..	..	1	..	*66*	*122*	
32	*33*	*78*	*84*	..	..	..	..	*1*	..	..	..	..	..	..	..	..	..	..	..	*68*	*82*	
142	96	61	44	..	..	..	..	2	..	..	..	..	..	..	..	..	..	2	..	161	204	166
48	*25*	*20*	*7*	..	..	..	..	*1*	..	..	..	..	..	..	..	..	..	*1*	..	*53*	*90*	
22	*15*	*7*	*8*	..	..	..	..	..	..	..	..	..	..	..	..	..	..	..	..	*20*	*22*	
38	*33*	*25*	*19*	..	..	..	..	..	..	..	..	..	..	..	..	..	..	*1*	..	*45*	*56*	
34	*23*	*9*	*10*	..	..	..	..	*1*	..	..	..	..	..	..	..	..	..	..	..	*43*	*36*	
3	3	..	..	..	..	..	..	..	..	..	..	..	..	..	..	..	..	..	..	..	3	167
116	105	12	10	21	21	..	..	..	..	..	..	..	..	..	..	..	..	3	2	123	146	168
27	*24*	*3*	*4*	*9*	*9*	..	..	.	..	..	..	..	..	..	..	..	..	*1*	*1*	*24*	*36*	
..	..	..	..	..	..	..	..	..	..	Uninhabited				..	..	..	..	..	..	..	..	
39	*34*	*6*	*6*	..	..	..	..	..	..	..	..	..	..	..	..	..	..	..	..	*40*	*41*	
32	*29*	..	..	..	..	..	..	..	..	..	..	..	..	..	..	..	..	*2*	..	*28*	*31*	
15	*15*	*3*	..	..	..	..	..	..	..	..	..	..	..	..	..	..	..	..	*1*	*16*	*18*	
3	*3*	..	..	*12*	*12*	..	..	..	..	..	..	..	..	..	..	..	..	..	..	*15*	*20*	
17	14	..	..	..	..	..	..	..	..	..	..	..	..	..	..	..	..	1	..	10	9	169
15	*11*	..	..	..	..	..	..	..	..	..	..	..	..	..	..	..	..	..	..	*8*	*9*	
2	*3*	..	..	..	..	..	..	..	..	..	..	..	..	..	..	..	..	*1*	..	2	..	
161	163	20	45	14	1	..	..	..	..	1	1	..	..	..	..	..	1	2	..	106	105	170
18	*13*	*11*	*13*	*1*	..	..	..	..	..	..	..	..	..	..	..	..	..	..	..	*17*	*17*	
18	*14*	*1*	*16*	*1*	..	..	..	..	..	..	..	..	..	..	..	..	..	..	..	*9*	..	
54	*61*	*6*	*10*	*3*	*1*	..	..	..	..	..	..	..	..	..	..	..	..	*2*	..	*45*	*35*	
52	*53*	*2*	*6*	*6*	..	..	..	..	..	*1*	*1*	..	..	..	..	..	*1*	..	..	*21*	*38*	
19	*22*	..	..	*3*	..	..	..	..	..	..	..	..	..	..	..	..	..	..	..	*14*	*15*	
24	26	1	..	..	..	..	..	..	..	..	..	..	..	..	..	..	..	1	..	11	18	171
10	*10*	..	..	..	..	..	..	..	..	..	..	..	..	..	..	..	..	*1*	..	*3*	*7*	
14	*16*	*1*	..	..	..	..	..	..	..	..	..	..	..	..	..	..	..	..	..	*8*	*11*	
48	43	9	12	3	1	..	..	5	4	..	..	1		.	..	..	..	2	..	61	74	172
23	*23*	*6*	*5*	..	..	..	..	..	..	..	..	..	..	..	..	..	..	*2*	..	*29*	*30*	
25	*20*	*3*	*7*	*3*	*1*	..	..	*5*	*4*	..	..	*1*	..	..	..	..	..	..	..	*32*	*44*	
129	66	26	23	7	..	..	..	3	1	4	..	..	..	..	..	..	..	3	..	96	197	173
44	*32*	*7*	*6*	*5*	..	..	..	*1*	*1*	*4*	..	..	..	..	..	..	..	*2*	..	*37*	*65*	
..	..	..	..	..	..	..	..	..	..	Uninhabited				..	..	..	..	..	..	..	..	
8	*3*	..	*1*	..	..	..	..	..	..	..	..	..	..	..	..	..	..	..	..	*7*	*16*	
28	*11*	*3*	*5*	*2*	..	..	..	*2*	..	..	..	..	..	..	..	..	..	..	..	*17*	*39*	
24	*10*	*6*	*6*	..	..	..	..	..	..	..	..	..	..	..	..	..	..	*1*	..	*19*	*33*	
20	*9*	..	..	..	..	..	..	..	..	..	..	..	..	..	..	..	..	..	..	*12*	*26*	
5	*1*	*10*	*5*	..	..	..	..	..	..	..	..	..	..	..	..	..	..	..	..	*4*	*18*	
..	.	..	..	..	..	..	..	..	..	Uninhabited				..	..	..	..	..	..	..	..	174
71	51	..	1	..	..	..	..	1	..	..	..	..	..	..	..	..	..	1	..	44	59	175
35	*33*	..	..	..	..	..	..	*1*	..	..	..	..	..	..	..	..	..	..	..	*20*	*24*	
36	*18*	..	*1*	..	..	..	..	..	..	..	..	..	..	..	..	..	..	*1*	..	*24*	*35*	
69	56	3	6	..	..	..	..	4	..	..	..	..	..	..	..	..	..	..	..	44	54	176
13	*16*	..	..	..	..	..	..	..	..	..	..	..	..	..	..	..	..	..	..	*13*	*10*	
1	..	*1*	*1*	..	..	..	..	..	..	..	..	..	..	..	..	..	..	..	..	*2*	*1*	
13	*14*	..	*1*	..	..	..	..	..	..	..	..	..	..	..	..	..	..	..	..	*5*	*8*	
42	*26*	*2*	*4*	..	..	..	..	*4*	..	..	..	..	..	..	..	..	..	..	..	*24*	*35*	
69	62	2	1	..	..	..	..	..	..	..	..	..	..	..	..	..	..	..	..	32	35	177
39	14	..	2	..	..	..	..	0	1	..	..	..	..	3	1	..	..	4	..	50	89	178

PRIMARY CENSUS ABSTRACT

L.C. No.	Name of Village/ Town/Ward/ Urban Block	Area of village in Acres and of Town/ Ward in Km²	Occupied residential houses	No. of Households	Total Population (including institutional and houseless population)			Scheduled Castes		Scheduled Tribes		Literate and educated persons		(I-IX) Total Workers	
					P	M	F	M	F	M	F	M	F	M	F
1	2	3	4	5	6	7	8	9	10	11	12	13	14	15	16
179	Soobkhar Ryt.	614.00	45	45	320	167	153	..	..	65	55	35	1	95	18
180	Orai Mal.	1,298.00	71	71	403	191	212	..	..	72	83	46	18	101	28
181	Dhorai Mal.	518.00	4	4	17	8	9	..	..	8	9	..	..	4	2
182	Soobkhar Mal.	823.00	..	..	*Included in urban area as urban outgrowth of Dindori Town*									..	..
183	Ghanaghat	1,140.00	96	124	586	314	272	9	7	67	50	118	14	198	72
184	Kohka	1,823.00	68	91	441	226	215	2	..	145	133	101	16	128	112
	Kohka Tola		*52*	*67*	*321*	*166*	*155*	*1*	..	*125*	*120*	*70*	*15*	*92*	*94*
	Rathaur Tola		*16*	*24*	*120*	*60*	*60*	*1*	..	*20*	*13*	*31*	*1*	*36*	*18*
185	Dand Bichhiya	1,715.00	97	136	650	316	334	..	..	132	137	80	6	210	115
	Dand Bichhiya Tola		*91*	*130*	*615*	*299*	*316*	..	..	*115*	*119*	*78*	*5*	*200*	*105*
	Kushi Tola		*6*	*6*	*35*	*17*	*18*	..	..	*17*	*18*	*2*	*1*	*10*	*10*
186	Madiyaras	3,730.00	199	271	1,264	629	635	..	..	155	153	265	53	384	285
	Madiyaras Tola		*75*	*114*	*540*	*256*	*284*	..	..	..	..	*147*	*32*	*148*	*92*
	Ahiran Tola		*28*	*40*	*187*	*91*	*96*	..	..	*31*	*34*	*41*	*11*	*53*	*49*
	Bhoi Tola		*27*	*33*	*171*	*95*	*76*	..	..	*11*	*14*	*28*	*6*	*57*	*45*
	Bharra Tola		*27*	*34*	*144*	*73*	*71*	..	..	..	..	*38*	*3*	*48*	*39*
	Gothiya Tola		*41*	*49*	*220*	*113*	*107*	..	..	*112*	*104*	*11*	*1*	*78*	*60*
	Sagan Tola		*1*	*1*	*2*	*1*	*1*	..	..	*1*	*1*	..	..	..	..
187	Gidha	1,473.00	129	129	663	356	307	..	..	213	175	42	6	202	141
	Thakur Tola		*46*	*46*	*240*	*139*	*101*	..	..	*126*	*90*	*15*	*2*	*67*	*28*
	Bharra Tola		*10*	*10*	*45*	*24*	*21*	..	..	*19*	*20*	*4*	*1*	*13*	*11*
	Patel Tola		*7*	*7*	*38*	*17*	*21*	..	..	*9*	*12*	*5*	..	*13*	*11*
	Godi Tola		*66*	*66*	*340*	*176*	*164*	..	..	*59*	*53*	*18*	*3*	*109*	*91*
188	Budhgaon Ryt.	371.00	..	..	..	..	..	Uninhabited		..	.	..	..	..	..
189	Budhgaon Mal.	778.00	43	43	262	123	139	..	..	94	100	18	2	81	79
190	Harra Mal.	1,086.00	45	45	216	116	100	10	14	80	72	13	..	79	57
	Sadak Tola		*12*	*12*	*52*	*28*	*24*	*5*	*8*	*8*	*8*	*11*	..	*15*	*14*
	Tikalu Tola		*6*	*6*	*25*	*15*	*10*	..	..	*13*	*10*	..	..	*11*	*6*
	Chuhi Tola		*27*	*27*	*139*	*73*	*66*	*5*	*6*	*59*	*54*	*2*	..	*53*	*37*
191	Pindrukhi Mal.	1,490.00	200	200	1,137	561	576	246	245	74	87	92	11	303	300
	Thakur Tola		*76*	*76*	*404*	*190*	*214*	*13*	*10*	*38*	*53*	*55*	*11*	*87*	*94*
	Mahran Tola		*117*	*117*	*695*	*356*	*339*	*218*	*212*	*36*	*34*	*35*	..	*207*	*192*
	Lakha Tola		*7*	*7*	*38*	*15*	*23*	*15*	*23*	..	..	*2*	..	*9*	*14*
192	Karopani	1,903.00	105	105	572	288	284	..	..	174	173	116	33	161	161
	Bansa Tola		*38*	*38*	*218*	*112*	*106*	..	..	*112*	*106*	*42*	*12*	*65*	*61*
	Charakhtiya Tola		*40*	*40*	*214*	*111*	*103*	..	..	*14*	*11*	*54*	*16*	*57*	*61*
	Thenga Tola		*9*	*9*	*62*	*32*	*30*	..	..	*26*	*24*	*12*	*2*	*18*	*17*
	Sadak Tola		*7*	*7*	*21*	*9*	*12*	..	..	..	..	*7*	*3*	*7*	*4*
	Baigan Tola		*11*	*11*	*57*	*24*	*33*	..	..	*22*	*32*	*1*	..	*14*	*18*
193	Khargihna Mal.	2,422.00	154	159	767	387	380	..	..	183	196	169	28	206	59
	Malgujari		*82*	*82*	*406*	*206*	*200*	..	..	*74*	*95*	*109*	*15*	*109*	*45*
	Bastar Tola		*33*	*33*	*144*	*66*	*78*	..	..	*41*	*45*	*20*	*4*	*35*	*7*
	Bhoi Tola		*24*	*24*	*142*	*77*	*65*	..	..	*68*	*56*	*17*	*1*	*45*	*3*
	Amritdas Tola		*14*	*14*	*60*	*30*	*30*	..	..	..	..	*16*	*6*	*13*	*3*
	Sadak Tola		*1*	*6*	*15*	*8*	*7*	..	..	..	..	*7*	*2*	*4*	*1*
194	Bijhori Mal.	870.00	213	213	1051	534	517	4	5	229	240	136	13	318	115
	Bijhori Mal.		*171*	*171*	*842*	*429*	*413*	*4*	*5*	*208*	*225*	*115*	*10*	*246*	*104*
	Mukaddam Tola		*42*	*42*	*209*	*105*	*104*	..	..	*21*	*15*	*21*	*3*	*72*	*11*
195	Kodiya	1,977.00	146	150	726	355	371	..	..	303	325	51	3	243	190
	Mukaddam Tola		*70*	*71*	*323*	*150*	*173*	..	..	*139*	*169*	*22*	..	*112*	*69*
	School Tola		*22*	*23*	*94*	*47*	*47*	..	..	*18*	*17*	*5*	..	*32*	*23*
	Shobharam Tola		*45*	*47*	*243*	*127*	*116*	..	..	*115*	*4*	*21*	*2*	*83*	*80*

DINDORI TAHSIL

WORKERS																						
I		II		III		IV		V(a)		V(b)		VI		VII		VIII		IX		X Non-Workers		L.C. No.
M	F	M	F	M	F	M	F	M	F	M	F	M	F	M	F	M	F	M	F	M	F	
17	18	19	20	21	22	23	24	25	26	27	28	29	30	31	32	33	34	35	36	37	38	1
64	7	26	11	..	..	..	..	2	..	..	..	..	..	..	..	..	..	3	..	72	135	179
85	16	10	12	..	..	..	..	1	..	..	..	..	..	1	..	..	..	4	..	90	184	180
3	2	1	..	..	..	..	..	..	..	..	..	..	..	..	..	..	..	..	..	*4*	7	181
..	..	..	..	..	..	*Included in urban area as urban outgrowth of Dindori Town*												..	..	..	..	182
138	41	22	24	19	..	..	..	8	5	..	..	..	..	3	..	..	..	8	*2*	116	200	183
83	80	20	25	7	1	..	..	5	3	..	..	..	..	..	1	..	..	13	2	98	103	184
60	*62*	*20*	*25*	*7*	*1*	..	..	*5*	*3*	..	..	..	..	..	*1*	..	..	..	*2*	*74*	*61*	
23	*18*	..	..	..	..	..	..	..	..	..	..	..	..	..	..	..	..	*13*	..	*24*	*42*	
144	65	50	49	12	..	..	..	1	1	..	..	..	..	.	..	..	..	3	..	106	219	185
135	*56*	*50*	*48*	*11*	..	..	..	*1*	*1*	..	..	..	..	..	..	..	..	*3*	..	*99*	*211*	
9	*9*	..	*1*	*1*	..	..	..	..	..	..	..	..	..	..	..	..	..	..	..	*7*	*8*	
272	197	87	85	9	..	..	..	1	1	..	..	..	..	3	..	1	..	11	2	245	350	186
138	*86*	*3*	*6*	..	..	..	..	..	..	..	..	..	..	*1*	..	..	..	*6*	..	*108*	*192*	
43	*36*	*6*	*12*	..	..	..	..	*1*	*1*	..	..	..	..	..	..	*1*	..	*2*	..	*38*	*47*	
41	*37*	*12*	*6*	*1*	..	..	..	..	..	..	..	..	..	..	..	..	..	*3*	*2*	*38*	*31*	
47	*37*	..	*2*	..	..	..	..	..	..	..	..	..	..	*1*	..	..	..	..	..	*25*	*32*	
3	*1*	*66*	*59*	*8*	..	..	..	..	..	..	..	..	..	*1*	..	..	..	..	..	*35*	*47*	
..	..	..	..	..	..	..	..	..	..	..	..	..	..	..	..	..	..	..	..	*1*	*1*	
145	84	56	57	..	..	..	..	..	..	..	..	..	..	..	..	..	..	1	..	154	166	187
52	*1*	*14*	*27*	..	..	..	..	..	..	..	..	..	..	..	..	..	..	*1*	..	*72*	*73*	
13	*11*	..	..	..	..	..	..	..	..	..	..	..	..	..	..	..	..	..	..	*11*	*10*	
13	*11*	..	..	..	..	..	..	..	..	..	..	..	..	..	..	..	..	..	..	*4*	*10*	
67	*61*	*42*	*30*	..	..	..	..	..	..	..	..	..	..	..	..	..	..	..	..	*67*	*73*	
..	..	..	..	..	..	..	..	..	..	Uninhabited		..	..	..	..	..	..	..	..	..	..	188
79	79	..	..	..	..	..	..	..	..	..	..	..	..	..	..	..	..	2	..	42	60	189
21	18	55	39	..	..	..	..	..	..	..	..	..	..	..	..	..	..	3	..	37	43	190
12	*13*	..	*1*	..	..	..	..	..	..	..	..	..	..	..	..	..	..	*3*	..	*13*	*10*	
2	..	*9*	*6*	..	..	..	..	..	..	..	..	..	..	..	..	..	..	..	..	*4*	*4*	
7	*5*	*46*	*32*	..	..	..	..	..	..	..	..	..	..	..	..	..	..	..	..	*20*	*29*	
256	256	42	41	..	..	..	..	3	3	..	..	..	..	..	..	..	..	2	..	258	276	191
70	*73*	*12*	*18*	..	..	..	..	*3*	*3*	..	..	..	..	..	..	..	..	*2*	..	*103*	*120*	
179	*171*	*28*	*21*	..	..	..	..	..	..	..	..	..	..	..	..	..	..	..	..	*149*	*147*	
7	*12*	*2*	*2*	..	..	..	..	..	..	..	..	..	..	..	..	..	..	..	..	*6*	*9*	
131	148	22	13	2	..	..	..	1	..	..	..	1	..	2	..	..	..	2	..	127	123	192
57	*58*	*8*	*3*	..	..	..	..	..	..	..	..	..	..	..	..	..	..	..	..	*47*	*45*	
42	*53*	*12*	*8*	*1*	..	..	..	..	..	..	..	1	..	..	..	..	..	*1*	..	*54*	*42*	
16	*16*	*2*	*1*	..	..	..	..	..	..	..	..	..	..	..	..	..	..	..	..	*14*	*13*	
3	*3*	..	*1*	..	..	..	..	*1*	..	..	..	..	..	*2*	..	..	..	*1*	..	*2*	*8*	
13	*18*	..	..	*1*	..	..	..	..	..	..	..	..	..	..	..	..	..	..	..	*10*	*15*	
127	32	52	24	4	..	..	..	9	1	..	..	..	..	..	..	1	..	13	2	181	321	193
70	*25*	*21*	*18*	*3*	..	..	..	*7*	..	..	..	..	..	..	..	..	..	*8*	*2*	*97*	*155*	
23	*3*	*11*	*4*	..	..	..	..	..	..	..	..	..	..	..	..	..	..	*1*	..	*31*	*71*	
27	*2*	*15*	*1*	..	..	..	..	*1*	..	..	..	.	..	..	..	..	..	*2*	..	*32*	*62*	
6	*1*	*5*	*1*	*1*	..	..	..	*1*	*1*	..	..	..	..	..	..	..	..	..	..	*17*	*27*	
1	*1*	..	..	..	..	..	..	..	..	..	..	..	..	..	..	*1*	..	*2*	..	*4*	*6*	
184	102	113	9	3	..	..	..	8	..	1	3	..	..	2	..	..	..	7	1	216	402	194
132	*100*	*99*	..	*1*	..	..	..	*4*	..	*1*	*3*	..	..	*2*	..	..	..	*7*	*1*	*183*	*309*	
52	*2*	*14*	*9*	*2*	..	..	..	*4*	..	..	..	..	..	..	..	..	..	..	..	*33*	*93*	
192	*152*	*43*	*33*	*5*	5	..	..	2	..	..	..	..	..	..	..	..	..	1	..	112	181	195
91	*59*	*18*	*10*	*2*	..	..	..	*1*	..	..	..	..	..	..	..	..	..	..	..	*38*	*104*	
17	*11*	*11*	*7*	*3*	*5*	..	..	..	..	..	..	..	..	..	..	..	..	*1*	..	*15*	*24*	
68	*64*	*14*	*16*	..	..	..	..	*3*	..	..	..	..	..	..	..	..	..	..	..	*44*	*36*	

PRIMARY CENSUS ABSTRACT

L.C. No	Name of Village/ Town/Ward/ Urban Block	Area of village in Acres and of Town/ Ward in Km²	Occupied residential houses	No. of Households	Total Population (including institutional and houseless population)			Scheduled Castes		Scheduled Tribes		Literate and educated persons		(I-IX) Total Workers	
					P	M	F	M	F	M	F	M	F	M	F
1	2	3	4	5	6	7	8	9	10	11	12	13	14	15	16
	Mangal Tola		*3*	*3*	*20*	*9*	*11*	..	..	*9*	*11*	..	*1*	*5*	*5*
	Ghati Tola		*6*	*6*	*46*	*22*	*24*	..	.	*22*	*24*	*3*	..	*11*	*13*
196	Pachgaon Mal.	938.00	37	38	212	104	108	..	..	86	87	19	7	71	66
197	Pachgaon Ryt.	310.00	28	30	153	84	69	..	..	83	68	1	..	46	43
198	Sunha Dadar	1,744.00	137	140	780	369	411	5	7	278	307	88	7	262	278
	Mukaddam Tola		*66*	*67*	*324*	*145*	*179*	.	..	*73*	*95*	*49*	*6*	*105*	*123*
	Samaru Tola		*2*	*2*	*14*	*5*	*9*	..	..	*5*	*9*	*2*	..	*4*	*4*
	Shivram Tola		*34*	*36*	*219*	*107*	*112*	..	..	*101*	*106*	*16*	..	*72*	*76*
	Pakain Tola		*11*	*11*	*77*	*40*	*37*	..	..	*36*	*35*	*4*	*1*	*29*	*25*
	Jahkat Tola		*11*	*11*	*62*	*27*	*35*	..	..	*27*	*35*	*4*	..	*19*	*23*
	Mukku Tola		*13*	*13*	*84*	*45*	*39*	*5*	*7*	*36*	*27*	*13*	..	*33*	*27*
199	Shivri Mal.	1,592.00	96	99	513	257	256	..	..	215	214	84	13	168	151
	Shivri Tola		*28*	*28*	*154*	*75*	*79*	..	..	*63*	*70*	*24*	*3*	*49*	*47*
	Panda Tola		*8*	*8*	*45*	*24*	*21*	..	..	*24*	*21*	*2*	..	*15*	*12*
	Chuchrung pur		*6*	*6*	*28*	*18*	*10*	..	..	*18*	*10*	*3*	..	*12*	*5*
	Mukaddam Tola		*54*	*57*	*286*	*140*	*146*	..	..	*110*	*113*	*55*	*10*	*92*	*87*
200	Sukalpura Mal.	885.00	110	110	598	300	298	..	..	166	150	96	9	167	143
201	Sukalpura Ryt.	729.00	58	58	300	150	150	..	..	100	107	87	8	95	96
	Banjar Tola		*51*	*51*	*262*	*131*	*131*	..	..	*91*	*97*	*84*	*5*	*86*	*83*
	Bharra Tola		*7*	*7*	*38*	*19*	*19*	..	..	*9*	*10*	*3*	*3*	*9*	*13*
202	Bhoka Dongari	740.00	58	58	274	138	136	5	2	101	101	52	14	87	64
	Bhoka Dongari		*51*	*51*	*253*	*126*	*127*	..	..	*94*	*94*	*46*	*12*	*78*	*62*
	Bharra Tola		*7*	*7*	*21*	*12*	*9*	*5*	*2*	*7*	*7*	*6*	*2*	*9*	*2*
203	Silyari	494.00	18	18	100	55	45	..	..	8	2	13	*3*	31	29
204	Majhiya Khar Mal.	1,985.00	279	280	1,406	706	700	3	6	275	230	224	87	392	328
	Majhiya Khar		*154*	*154*	*762*	*391*	*371*	*3*	*6*	*212*	*176*	*122*	*58*	*210*	*147*
	Sangam Tola		*13*	*13*	*122*	*58*	*64*	..	..	..	.	*37*	*12*	*29*	*38*
	Likhani		*112*	*113*	*522*	*257*	*265*	..	..	*63*	*54*	*65*	*17*	*153*	*143*
205	Majhiya Khar Ryt.	482.00	..	..	..	Uninhabited		..	..	..	..	..	..	..	..
206	Bargaon	1,224.00	126	126	571	286	285	..	..	212	230	63	13	161	112
	Upar Tola		*89*	*89*	*414*	*209*	*205*	..	..	*183*	*188*	*33*	*4*	*114*	*84*
	Neeche Tola		*37*	*37*	*157*	*77*	*80*	..	..	*29*	*42*	*30*	*9*	*47*	*28*
207	Karonda Ryt.	2,136.00	166	168	864	409	455	3	3	265	351	112	32	242	126
	Bade Tola		*61*	*61*	*311*	*146*	*165*	..	..	*97*	*115*	*35*	*6*	*89*	*38*
	Sagar Tola		*33*	*35*	*190*	*93*	*97*	..	..	*70*	*76*	*42*	*22*	*50*	*27*
	Jadiya Tola		*44*	*44*	*199*	*83*	*116*	*3*	*3*	*77*	*108*	*14*	*3*	*58*	*38*
	Dhimran Tola		*28*	*28*	*164*	*87*	*77*	..	..	*21*	*52*	*21*	*1*	*45*	*23*
208	Bachhargaon Mal.	1,266.00	115	116	658	316	342	4	6	148	168	163	80	156	143
	Kotwar Tola		*44*	*44*	*232*	*112*	*120*	..	..	*56*	*62*	*57*	*31*	*53*	*27*
	Mukaddam Tola		*32*	*33*	*216*	*108*	*108*	*3*	*1*	*67*	*67*	*56*	*25*	*49*	*58*
	Richhwa Tola		*13*	*13*	*70*	*33*	*37*	*1*	*5*	*1*	..	*16*	*1*	*23*	*20*
	Mamade Tola		*26*	*26*	*140*	*63*	*77*	..	.	*24*	*39*	*34*	*23*	*31*	*38*
209	Bachhargaon Ryt.	120.00	10	10	49	26	23	4	2	17	17	7	..	11	9
210	Kosamdih Mal.	484.00	53	53	294	140	154	3	2	112	139	56	7	79	52
	Bhoi Tola		*19*	*19*	*100*	*46*	*54*	*3*	*2*	*41*	*50*	*22*	*5*	*26*	*19*
	Charua Tola		*10*	*10*	*50*	*20*	*30*	..	..	*20*	*30*	*6*	..	*16*	*9*
	Mukaddam Tola		24	24	144	74	70	..	..	51	59	28	2	37	24
211	Jhinjhri Mal.	1,290.00	72	72	369	182	187	..	..	105	115	54	8	113	85
	Mukaddam Tola		*67*	*67*	*341*	*168*	*173*	..	..	*103*	*112*	*53*	*8*	*102*	*79*
	Bharra Tola		*5*	*5*	*28*	*14*	*14*	..	..	*2*	*3*	*1*	..	*11*	*6*
212	Sunpuri	2,114.00	89	105	553	270	283	5	7	183	191	113	34	153	52
	Patel Tola		*78*	*87*	*469*	*224*	*245*	*5*	*7*	*183*	*191*	*78*	*22*	*119*	*46*
	Banjar Tola		*11*	*18*	*84*	*46*	*38*	..	..	..	..	*35*	*12*	*34*	*6*

WORKERS																						
I		II		III		IV		V(a)		V(b)		VI		VII		VIII		IX		X Non-Workers		I.C. No.
M	F	M	F	M	F	M	F	M	F	M	F	M	F	M	F	M	F	M	F	M	F	
17	18	19	20	21	22	23	24	25	26	27	28	29	30	31	32	33	34	35	36	37	38	1
5	*5*	..	..	..	..	..	..	.	..	..	..	.	..	..	..	..	..	.	..	*4*	*6*	
11	*13*	..	..	..	..	..	..	..	..	..	..	..	..	..	..	..	..	..	..	*11*	*11*	
60	61	7	5	1	..	..	..	2	..	..	..	..	..	..	..	..	..	1	..	33	42	196
43	40	1	3	2	..	..	..	..	..	..	..	..	..	..	..	..	.	..	..	38	26	197
217	226	33	46	3	2	..	..	2	2	4	2	.	..	.	..	..	..	3	..	107	133	198
75	*85*	*24*	*35*	*1*	*1*	..	..	*2*	*2*	..	..	..	..	..	..	..	..	*3*		*40*	*56*	
4	*4*	..	..	..	..	..	..	.	.	..	..	..	..	..	.	..	..	..	..	*1*	*5*	
66	*70*	*4*	*5*	*2*	*1*	..	..	..	..	..	..	.	.	..	..	..	..	..	..	*35*	*36*	
29	*24*	..	*1*	..	..	..	..	.	.	.	.	..	..	.	..	..	..	..	..	*11*	*12*	
16	*18*	*3*	*5*	..	..	..	.	..	..	..	..	..	..	..	..	.	..	.	..	*8*	*12*	
27	*25*	*2*	..	..	..	..	..	..	..	*4*	*2*	..	.	..	..	..	..	..	..	*12*	*12*	
155	139	9	12	..	..	..	..	..	..		.	..	..	..	..	..	..	4	..	89	105	199
49	*46*	..	*1*	..	..	..	..	..	..	..	..	..	..	..	..	..	..	..	..	*26*	*32*	
15	*11*	..	*1*	..	..	..	..	.	..	.	..	..	..	..	..	..	..	..	..	*9*	*9*	
12	*5*	..	..	..	..	..	..	.	..	..	..	..	..	..	..	..	..	..	.	*6*	*5*	
79	*77*	*9*	*10*	..	..	..	..	..	..	.	..	..	..	..	..	..	.	*4*	..	*48*	*59*	
88	55	42	77	1	..	.	..	9	8	..	..	..	..	25	3	..	..	2	..	133	155	200
64	65	26	27	..	.	..	..	4	4	..	..	.	..	..	..	..	..	1	..	55	54	201
55	*52*	*26*	*27*	..	..		..	*4*	*4*	..	..	.	..	..	..	..	..	*1*	..	*45*	*48*	
9	*13*	..	..	..	.	..	..	..	..	..	..	..	..	..	..	..	..	..	..	*10*	*6*	
72	54	5	7	4	..	..	..	4	3	.	..	..	..	..	.	..	..	2	..	51	72	202
66	*53*	*5*	*7*	*4*	..	..	..	*1*	*2*	..	.	..	..	.	..	.	.	*2*	..	*48*	*65*	
6	*1*	..	..	..	..		..	*3*	*1*	..	..	..	..	..	..	..	.	..	..	*3*	*7*	
27	25	2	4	2	..	..	..	..	.	..	..	..	..	..		..	..	.	..	24	16	203
258	198	108	127	10	1	.	..	3	1	..	..	..	..	4	..	3	..	6	1	314	372	204
85	*26*	*100*	*119*	*10*	*1*	..	..	*2*	..	..	..	..	..	*4*	..	*3*	..	*6*	*1*	*181*	*224*	
27	*33*	*2*	*5*	..	..	..	..	..	..	..	..	..	..	..	..	.	..	..	..	*29*	*26*	
146	*139*	*6*	*3*	..	..	..	..	*1*	*1*	..	..	.	..	..	..	.	..	..	..	*104*	*122*	
..	..	..	..	..	..	..	..	..	Uninhabited			..	:	..	..	..	..	..	..	..	..	205
105	60	46	51	2	..	..	..	2	..	.	..	..		1	..	..	..	5	1	125	173	206
93	*56*	*18*	*28*	*1*	..	..	..	.	..	..	.	..	..	..	..	..	..	*2*	..	*95*	*121*	
12	*4*	*28*	*23*	*1*	..	..	..	*2*	..	..	..	..	..	*1*	..	..	..	*3*	*1*	*30*	*52*	
185	83	40	37	..	..	..	..	9	5	..	..	..	.	..	.	1	..	7	1	167	329	207
82	*32*	*5*	*6*	..	..	..	..	..	..	..	.	..	..	..	..	*1*	..	*1*	..	*57*	*127*	
30	*14*	*8*	*7*	..	..	..	..	*8*	*5*	..	..	..	..	..	..	..	..	*4*	*1*	*43*	*70*	
53	*26*	*3*	*12*	..	..	..	..	*1*	..	..	..	..	..	..	..	..	..	*1*	..	*25*	*78*	
20	*11*	*24*	*12*	..	..	..	..	.	..	..	..	.	..	..	..	..	..	*1*	..	*42*	*54*	
115	113	35	28	..	..	..	..	2	..	..	..	..	..	..	..	..	..	4	2	160	199	208
38	*18*	*13*	*9*	..	..	..	..	*1*	..	..	..	..	..	..	..	..	..	1	..	*59*	*93*	
35	*43*	*12*	*13*	..	..	..	..	..	..	..	..	.	..	..	..	..	..	*2*	*2*	*59*	*50*	
20	*19*	*2*	*1*	..	..	..	..	*1*	..	..	..	..	..	..	..	..	..	..	..	*10*	*17*	
22	*33*	*8*	*5*	..	..	..	..	..	..	..	.	..	..	.	..	..	..	*1*	..	*32*	*39*	
1	1	8	8	..	..	..	..	2	..	:	..	..	..	..	..	..	.	..	..	15	14	209
51	18	23	34	1	..	..	..	1	..	2	..	..	..	..	..	..	..	1	..	61	102	210
23	*11*	.	*8*	..	..	..	..	..	..	*2*	..	..	..	..	..	..	..	*1*	..	*20*	*35*	
7	*5*	*9*	*4*	..	..	..	..	..	..	..	..	..	..	..	..	..	..	..	..	*4*	*21*	
21	*2*	*14*	*22*	*1*	..	..	..	*1*	..	..	..	.	..	..	..	..	..	..	..	*37*	*46*	
89	65	22	20	..	..	..	..	..	..	..	..	..	..	..	..	..	..	2	..	69	102	211
80	*62*	*20*	*17*	..	..	..	..	..	..	..	..	..	..	..	..	..	..	*2*	..	*66*	*94*	
9	*3*	*2*	*3*	..	..	..	..	..	..	..	..	..	..	..	..	..	..	..	..	*3*	*8*	
128	31	15	17	1	1	..	..	2	..	..	..	..	..	1	2	..	..	6	1	117	231	212
99	*26*	*10*	*16*	*1*	*1*	..	..	*2*	..	..	..	..	..	*1*	*2*	.	..	*6*	*1*	*105*	*199*	
29	*5*	*5*	*1*	..	..	..	..	..	..	..	..	..	..	..	..	..	..	..	..	*12*	*32*	

PRIMARY CENSUS ABSTRACT

L.C. No.	Name of Village/ Town/Ward/ Urban Block	Area of village in Acres and of Town/ Ward in Km^2	Occupied residential houses	No. of Households	Total Population (including institutional and houseless population)			Scheduled Castes		Scheduled Tribes		Literate and educated persons		(I-IX) Total Workers	
					P	M	F	M	F	M	F	M	F	M	F
1	2	3	4	5	6	7	8	9	10	11	12	13	14	15	16
213	Bondar Mal.	1,166.00	129	133	932	419	513	92	5	254	322	216	220	170	49
214	Keolari Mal.	1,024.00	79	83	514	257	257	..	..	232	226	96	41	147	51
	Patel Tola		*36*	*38*	*233*	*124*	*109*	..	..	*108*	*96*	*46*	*9*	*70*	*19*
	Sarsa Tola		*43*	*45*	*281*	*133*	*148*	..	..	*124*	*130*	*50*	*32*	*77*	*32*
215	Gurumgaon Mal.	861.00	86	92	494	234	260	..	..	72	87	87	17	126	47
	Patel Tola		*48*	*49*	*275*	*126*	*149*	..	..	*61*	*74*	*40*	*7*	*75*	*36*
	Harra Tola		*38*	*43*	*219*	*108*	*111*	..	..	*11*	*13*	*47*	*10*	*51*	*11*
216	Gurumgaon Ryt.	228.00	..	..	..	Uninhabitad		..	..	..	..	..	..	..	..
217	Suniyamar Mal.	744.00	83	84	494	237	257	22	21	147	151	57	15	126	126
	Suniya Mar		*55*	*55*	*331*	*156*	*175*	..	..	*141*	*147*	*42*	*12*	*79*	*87*
	Ghota Tola		*28*	*29*	*163*	*81*	*82*	*22*	*21*	*6*	*4*	*15*	*3*	*47*	*39*
218	Ufri Mal.	1,765.00	79	80	449	219	230	..	.	190	203	35	17	120	104
	Ufri		*46*	*46*	*259*	*126*	*133*	..	..	*101*	*108*	*24*	*17*	*70*	*62*
	Baiga Tola		*15*	*15*	*91*	*50*	*41*	..	..	*47*	*39*	..	..	*24*	*17*
	Meethi Tola		*18*	*19*	*99*	*43*	*56*	..	..	*42*	*56*	*11*	..	*26*	*25*
219	Basaniya Ryt.	845.00	58	60	289	146	143	..	..	110	116	19	2	85	78
220	Girwarpur Mal.	646.00	76	85	409	186	223	..	..	166	190	65	16	116	120
221	Khamhariya Ryt.	489.00	19	19	94	48	46	..	..	29	32	6	..	30	25
222	Girwarpur Ryt.	112.00	..	..	..	Uninhabitad		..	..	..	..	..	..	..	..
223	Rasoi Mal.	1,124.00	57	57	249	131	118	13	10	74	72	32	5	74	72
224	Khamha Mal.	1,176.00	92	92	526	269	257	6	4	182	180	44	1	158	131
	Rathaur Tola		*51*	*51*	*289*	*145*	*144*	..	..	*80*	*88*	*18*	..	*91*	*66*
	Tikra Tola		*33*	*33*	*195*	*102*	*93*	..	..	*89*	*80*	*23*	*1*	*54*	*53*
	Harra Tola		*8*	*8*	*42*	*22*	*20*	*6*	*4*	*13*	*12*	*3*	..	*13*	*12*
225	Kanchanpur	1,023.00	95	95	430	211	219	2	4	98	97	98	8	120	75
	Sadak Tola		*73*	*73*	*341*	*166*	*175*	..	..	*55*	*57*	*85*	*8*	*93*	*47*
	Kulan Tola		*22*	*22*	*89*	*45*	*44*	*2*	*4*	*43*	*40*	*13*	..	*27*	*28*
226	Titrahi	1,227.00	88	88	450	224	226	..	..	184	193	50	11	132	94
	Sadak Tola		*61*	61	*309*	*157*	*152*	..	..	*118*	*119*	*48*	*11*	*93*	*57*
	Bharra Tola		*3*	*3*	*16*	*7*	*9*	..	..	*7*	*9*	..	..	*3*	*4*
	Baigan Tola		*15*	*15*	*78*	*37*	*41*	..	..	*37*	*41*	..	..	*21*	*19*
	Lankhoo Tola		*7*	*7*	*39*	*19*	*20*	..	..	*19*	*20*	*1*	..	*11*	*11*
	Bhadru Tola		*2*	*2*	*8*	*4*	*4*	..	..	*3*	*4*	*1*	..	*4*	*3*
227	Rahangi	919.00	40	41	222	108	114	..	..	77	82	52	17	51	7
	Pardhan Tola		*24*	*25*	*137*	*66*	*71*	..	..	*66*	*71*	*33*	*17*	*30*	*6*
	Bharra Tola		*2*	*2*	*7*	*2*	*5*	..	..	*1*	*1*	..	..	*2*	..
	Ramjan Tola		*4*	*4*	*18*	*10*	*8*	..	..	*10*	*8*	*3*	..	*5*	..
	Pakshi Tola		*10*	*10*	*60*	*30*	*30*	..	..	..	*2*	*16*	..	*14*	*1*
228	Bahera Mal.	1,179.00	48	48	246	122	124	..	..	48	57	53	15	53	4
	Bahera Tola		*40*	*40*	*189*	*95*	*94*	..	..	*33*	*35*	*41*	*3*	*44*	*3*
	Mukaddam Tola		*5*	*5*	*36*	*15*	*21*	..	..	*15*	*21*	*7*	*12*	*7*	*1*
	Magnu Tola		*3*	*3*	*21*	*12*	*9*	..	..	..	*1*	*5*	..	*2*	..
229	Bahera Ryt.	192.00	..	..	..	Uninhabited		..	..	..	..	..	..	..	..
230	Kukarra Math	1,189.00	160	162	789	426	363	5	7	126	114	102	4	241	60
	Sarpanch Tola		*58*	*58*	*283*	*156*	*127*	..	..	..	..	*35*	*1*	*90*	*24*
	Saddu Tola		*5*	*5*	*30*	*18*	*12*	..	..	*18*	*12*	*4*	..	*8*	*6*
	Bazar Tola		*97*	*99*	*476*	*252*	*224*	*5*	*7*	*108*	*102*	*63*	*3*	*143*	*30*
231	Budhrukhi Mal.	994.00	130	130	557	284	273	3	6	36	59	107	5	192	2
	Malgujar Tola		*124*	*124*	*530*	*269*	*261*	*3*	*6*	*36*	*59*	*101*	*5*	*185*	*1*
	Fatte Tola		*3*	*3*	*12*	*7*	*5*	..	..	..	..	*2*	..	*3*	..
	Bharra Tola		*3*	*3*	*15*	*8*	*7*	..	..	..	..	*4*	..	*4*	*1*

DINDORI TAHSIL

WORKERS																					
I		II		III		IV		V(a)		V(b)		VI		VII		VIII		IX		X Non-Workers		L.C. No.
M	F	M	F	M	F	M	F	M	F	M	F	M	F	M	F	M	F	M	F	M	F	
17	18	19	20	21	22	23	24	25	26	27	28	29	30	31	32	33	34	35	36	37	38	1
88	12	41	29	7	..	..	..	7	..	..	..	..	..	6	..	..	..	21	8	249	464	213
108	33	34	16	..	.	..	.	..	..	..	..	..	..	..	..	1	..	4	2	110	206	214
48	*13*	*19*	*6*	..	..	..	..	..	..	..	..		..	..	..	..	..	*3*	..	*54*	*90*	
60	*20*	*15*	*10*	.	..	..	..	..	..	..	..	..	..	..	..	*1*	..	*1*	*2*	*56*	*116*	
76	24	33	23	1	..	1	..	2	..	1	..	7	..	3	..	..	..	2	..	108	213	215
42	*18*	*30*	*18*	..	..	*1*	..	..	.	..	..	..	..	..	..	..	..	*2*	..	*51*	*113*	
34	*6*	*3*	*5*	*1*	..	..	.	*2*	..	*1*	..	*7*	..	3	..	..	..	..	..	*57*	*100*	
..	..	..	..	.	..	..	..	..	..	Uninhabited		..	..	..	..	..	..	..	..	..	..	216
65	72	49	50	1	..	..	..	3	4	..	..	..	..	1	..	..	..	2	..	111	131	217
46	*56*	*29*	*31*	*1*	..	..	..	..	.	..	..	..	..	*1*	..	..	..	*2*	..	*77*	*88*	
19	*16*	*20*	*19*	..		..	.	*8*	*4*	..	.	..	..	..	..	..	..	..	..	*34*	*43*	
85	73	32	31	..	..	..	..	..	..	..	..	..	..	..	..	..	..	3	..	99	126	218
58	*50*	*9*	*12*	..	..	..	..	..	..	..	..	..	..	..	..	..	..	*3*	..	*56*	*71*	
9	*5*	*15*	*12*	..	..	.	..	..	..	..	..	..	..	..	..	..	..	..	..	*26*	*24*	
18	*18*	*8*	*7*	..	..	..	..	..	..	..	..	..	..	..	..	..	..	..	..	*17*	*31*	
50	9	31	69	4	..	..	..	..	..	..	..	..	..	..	..	..	..	..	..	61	65	219
58	7	52	111	1	..	..	..	2	2	..	..	..	..	..	..	..	..	3	..	70	103	220
14	4	15	21	..	..	..	..	..	..	..	..	..	..	..	..	..	..	1	..	18	21	221
..	..	..	..	..	..	..	..	..	..	Uninhabited		..	..	..	..	..	..	..	..	..	..	222
47	39	17	29	2	1	..	..	5	3	..	..	..	..	..	..	..	..	3	..	57	46	223
102	76	45	54	9	1	..	..	..	..	..	..	..	..	..	..	..	..	2	..	111	126	224
54	*23*	*31*	*42*	*6*	*1*	..	..	:	..	..	..	..	..	..	..	..	..	..	..	*54*	*78*	
38	*46*	*12*	*7*	*3*	..	..	..	..	..	..	..	..	..	..	..	..	..	*1*	..	*48*	*40*	
10	*7*	*2*	*5*	..	..	..	..	..	..	..	..	..	..	..	..	..	..	*1*	..	*9*	*8*	
90	39	20	32	3	..	..	..	4	4	..	..	..	..	..	..	..	..	3	..	91	144	225
78	*30*	*7*	*15*	*3*	..	..	..	*2*	*2*	..	..	..	..	..	..	..	..	*3*	..	*73*	*128*	
12	*9*	*13*	*17*	..	..	..	..	*2*	*2*	..	..	..	..	..	..	..	..	..	..	*18*	*16*	
88	16	40	78	2	..	..	..	..	..	..	..	..	..	..	..	..	..	2	..	92	132	226
67	*8*	*23*	*49*	*2*	..	..	..	..	..	..	..	..	..	..	..	..	..	*1*	..	*64*	*95*	
1	*2*	*2*	*2*	..	..	..	..	..	..	..	..	..	..	..	..	..	..	..	..	*4*	*5*	
12	*1*	*9*	*18*	..	..	..	..	..	..	..	..	..	..	..	..	..	..	..	..	*16*	*22*	
5	*2*	*6*	*9*	..	..	..	..	..	..	..	..	..	..	..	..	..	..	..	..	*8*	*9*	
3	*3*	..	..	..	..	..	..	..	..	..	..	..	.	..	..	..	..	*1*	..	..	*1*	
40	4	3	..	4	..	..	..	3	..	..	..	1	..	..	..	..	..	..	3	57	107	227
20	*3*	*3*	..	*4*	..	..	..	*2*	..	..	..	*1*	..	..	..	..	..	..	*3*	*36*	*65*	
1	..	..	..	..	..	..	.	*1*	..	..	..	..	..	..	..	..	..	..	..	..	*5*	
5	..	..	..	..	..	..	..	..	..	..	..	..	..	..	.	..	..	..	..	*5*	*8*	
14	*1*	..	..	..	..	..	..	..	.	..	..	..	.	..	..	..	..	..	..	*16*	*29*	
37	3	..	..	3	..	..	..	..	..	..	..	..	..	..	..	..	..	13	1	69	120	228
29	*2*	..	..	*2*	..	..	..	..	..	..	..	..	..	..	..	..	..	*13*	*1*	*51*	*91*	
6	*1*	..	..	*1*	..	..	..	..	..	..	..	..	..	..	..	..	..	..	..	*8*	*20*	
2	..	..	.	..	..	..	..	..	..	..	..	..	..	..	..	..	..	..	..	*10*	*9*	
..	..	..	..	..	..	..	..	..	..	Uninhabited		..	..	..	..	..	..	..	..	..	..	229
187	24	42	36	..	..	..	..	5	..	..	..	..	..	3	..	..	..	4	..	185	303	230
90	*24*	..	..	..	..	..	..	..	..	..	..	..	..	..	..	..	..	..	..	*66*	*103*	
8	..	..	*6*	..	..	..	..	.	..	..	..	..	..	..	..	..	..	..	..	*10*	*6*	
89	..	*42*	*30*	..	..	..	..	*5*	..	..	..	..	..	*3*	..	..	..	*4*	..	*109*	*194*	
158	2	..	..	..	..	..	..	1	..	..	..	31	..	..	..	..	..	2	..	92	271	231
151	*1*	..	..	..	..	..	..	*1*	..	..	..	*31*	..	..	..	..	..	*2*	..	*84*	*260*	
3	..	..	..	..	..	..	..	..	..	..	..	..	..	..	..	..	..	..	..	*4*	*5*	
4	*1*	..	..	..	..	..	..	..	..	..	..	..	..	..	..	..	..	..	..	*4*	*6*	

PRIMARY CENSUS ABSTRACT

L.C. No.	Name of Village/ Town/Ward/ Urban Block	Area of village in Acres and of Town/ Ward in Km²	Occupied residential houses	No. of Households	Total Population (including institutional and houseless population)			Scheduled Castes		Scheduled Tribes		Literate and educated persons		(I-IX) Total Workers	
					P	M	F	M	F	M	F	M	F	M	F
1	2	3	4	5	6	7	8	9	10	11	12	13	14	15	16
232	Madhopur	778.00	71	71	271	145	126	..	..	122	106	69	21	69	12
	Mukaddam Tola		*67*	*67*	*251*	*133*	*118*	..	..	*122*	*106*	*63*	*21*	*63*	*12*
	Khalhe Tola		*4*	*4*	*20*	*12*	*8*	..	..	..	..	*6*	..	*6*	..
233	Ramhepur	1,193.00	37	37	187	93	94	..	..	85	88	8	3	43	2
	Panda Tola		*18*	*18*	*70*	*36*	*34*	..	..	*29*	*29*	..	..	*17*	*2*
	Lidhwa Tola		*5*	*5*	*30*	*12*	*18*	..	..	*12*	*18*	*4*	*2*	*7*	..
	Baigan Tola		*14*	*14*	*87*	*45*	*42*	..	..	*44*	*41*	*4*	*1*	*19*	..
234	Bichhiya Mal.	1,098.00	8	8	41	17	24	..	.	..	..	7	..	7	..
	Bichhiya Tola		*7*	*7*	*33*	*13*	*20*	..	..	..	..	*5*	..	*7*	..
	Bajrang Tola		*1*	*1*	*8*	*4*	*4*	..	..	..	..	*2*	..	..	..
235	Kooda Mal.	1,176.00	141	141	730	356	374	2	2	257	268	121	25	211	111
	Pandit Tola		*16*	*16*	*70*	*38*	*32*	..	..	..	..	*23*	*4*	*15*	*4*
	Talab Tola		*7*	*7*	*40*	*22*	*18*	..	..	*22*	*18*	*4*	*1*	*14*	*1*
	Bahrra Tola		*20*	*20*	*95*	*44*	*51*	..	..	*44*	*42*	*17*	..	*27*	*7*
	Kulan Tola		*20*	*20*	*110*	*56*	*54*	..	..	*56*	*54*	*4*	..	*35*	*26*
	Desan Tola		*20*	*20*	*103*	*47*	*56*	..	..	*47*	*56*	..	..	*29*	*30*
	Godan Tola		*33*	*33*	*186*	*88*	*98*	..	..	*88*	*98*	*33*	*11*	*59*	*38*
	Rathour Tola		*25*	*25*	*126*	*61*	*65*	*2*	*2*	..	..	*40*	*9*	*32*	*5*
236	Simariya	1,038.00	257	257	1,239	607	632	15	12	275	294	198	42	372	250
	Rathour Tola		*87*	*87*	*419*	*202*	*217*	..	..	..	..	*75*	*13*	*117*	*102*
	Khabas Tola		*27*	*27*	*142*	*73*	*69*	..	..	..	..	*43*	*14*	*41*	*4*
	Chamran Tola		*26*	*26*	*126*	*63*	*63*	*5*	*8*	*58*	*54*	*17*	*2*	*42*	*31*
	Dhimra Tola		*33*	*33*	*154*	*73*	*81*	*6*	*3*	*37*	*47*	*23*	*2*	*45*	*21*
	Desan Tola		*41*	*41*	*196*	*95*	*101*	..	..	*91*	*99*	*5*	*1*	*60*	*55*
	Talab Tola		*43*	*43*	*202*	*101*	*101*	*4*	*1*	*89*	*94*	*35*	*10*	*67*	*37*
237	Ballarpur Mal.	1,254.00	63	63	294	134	160	..	..	120	139	25	19	79	33
238	Kanai Sangwa Mal.	888.00	128	135	595	311	284	..	..	143	127	106	1	171	131
239	Sarhari Mal.	1,250.00	191	194	1,448	735	713	20	18	307	299	221	39	391	48
	Gram Sabha Tola		*91*	*91*	*456*	*239*	*217*	*16*	*15*	*98*	*92*	*101*	*25*	*131*	*28*
	Bichhiya Tola		*94*	*97*	*941*	*477*	*464*	*3*	*2*	*192*	*179*	*110*	*11*	*250*	*19*
	Pipar Tola		*6*	*6*	*51*	*19*	*32*	*1*	*1*	*17*	*28*	*10*	*3*	*10*	*1*
240	Chatuwa Mal.	1,529.00	136	136	712	361	351	1	1	210	221	156	21	209	157
	Mukddam Tola		*59*	*59*	*319*	*156*	*163*	..	..	*61*	*71*	*75*	*9*	*92*	*59*
	School Tola		*77*	*77*	*393*	*205*	*188*	*1*	*1*	*149*	*150*	*81*	*12*	*117*	*98*
241	Deori	435.00	..	..	..	Uninhabited		..	..	..	..	..	..	..	..
242	Kioti Mal.	1,633.00	103	103	555	269	286	..	..	130	149	114	26	162	173
	Ghadhuri Tola		*47*	*47*	*268*	*129*	*139*	..	..	*92*	*104*	*46*	*14*	*78*	*75*
	Rathour Tola		*56*	*56*	*287*	*140*	*147*	..	.	*38*	*45*	*68*	*12*	*84*	*98*
243	Mohiya *alias* Chhanta	1,324.00	236	238	1,097	552	545	12	20	219	229	182	27	314	241
	Mohlya Tola		*206*	*206*	*951*	*482*	*469*	*12*	*20*	*151*	*158*	*180*	*27*	*274*	*205*
	Baiga Tola		*30*	*32*	*146*	*70*	*76*	..	..	*68*	*71*	*2*	..	*40*	*36*
244	Mohda Mal.	905.00	60	60	349	174	175	124	51	41	129	60	1	95	114
	Mahra Tola		*32*	*32*	*219*	*109*	*110*	*91*	*17*	*18*	*93*	*44*	..	*56*	*70*
	Chhiddi Tola		*28*	*28*	*130*	*65*	*65*	*33*	*34*	*23*	*36*	*16*	*1*	*39*	*44*
245	Sarai Mal.	491.00	63	63	295	149	146	65	74	12	9	26	..	88	70
246	Padariya Mal.	681.00	82	82	411	211	200	3	8	100	108	46	13	112	106
247	Tikariya Mal.	776.00	31	31	213	97	116	..	..	97	116	..	3	51	55
248	Atariya *alias* Kikarjhir Ryt.	616.00	71	122	461	259	202	30	38	111	79	58	3	163	116
249	Jamuniya	1,598.00	57	57	260	128	132	..	..	96	102	29	14	70	44
	Bade Tola		*48*	*48*	*215*	*107*	*108*	..	..	*81*	*88*	*29*	*5*	*61*	*30*
	Firha Tola		*9*	*9*	*45*	*21*	*24*	..	..	*15*	*14*	..	*9*	*9*	*14*

DINDORI TAHSIL

WORKERS																						
I		II		III		IV		V(a)		V(b)		VI		VII		VIII		IX		X Non-Workers		L.C. No.
M	F	M	F	M	F	M	F	M	F	M	F	M	F	M	F	M	F	M	F	M	F	
17	18	19	20	21	22	23	24	25	26	27	28	29	30	31	32	33	34	35	36	37	38	1
67	9	..	..	.	1	..	..	..	..	..	..	1	.	..	2	..	..	1	..	76	114	232
61	*9*	..	..	..	*1*	..	..	..	..	..	..	*1*	..	..	*2*	..	..	*1*	..	*70*	*106*	
6	..	..	..	..	..	..	..	..	..	..	..	..	..	..	..	..	..	..	..	*6*	*8*	
38	1	..	..	..	..	..	..	..	..	..	..	..	..	..	..	..	..	5	1	50	92	233
16	*1*	..	..	..	..	..	..	..	..	..	..	..	..	..	..	..	..	*1*	*1*	*19*	*32*	
6	..	..	..	..	..	..	..	..	..	..	..	..	..	..	..	..	..	*1*	..	*5*	*18*	
16	..	..	..	..	..	..	..	..	..	..	..	..	..	..	..	..	..	*3*	..	*26*	*42*	
7	..	..	..	..	..	..	..	..	..	..	..	..	..	..	..	..	..	..	..	10	24	234
7	..	..	..	.	..	..	..	..	..	..	..	..	..	..	..	..	..	..	..	*6*	*20*	
..	..	..	..	..	..	..	..	..	..	..	..	..	..	..	..	..	..	..	..	*4*	*4*	
125	48	79	63	2	..	..	..	..	1	..	..	..	..	..	..	..	..	4	..	145	263	235
13	*4*	..	..	*1*	..	..	..	..	*1*	..	..	..	..	..	..	..	..	..	..	*23*	*28*	
14	*1*	..	..	..	..	..	..	..	..	..	..	..	..	..	..	..	..	..	..	*8*	*17*	
23	*7*	*3*	..	*1*	..	..	..	..	..	..	..	..	..	..	..	..	..	..	..	*17*	*44*	
..	..	*35*	*26*	..	..	..	..	..	..	..	..	..	..	..	.	..	..	..	..	*21*	*28*	
..	..	*29*	*30*	..	..	..	..	..	..	..	..	..	:	..	..	..	..	..	..	*18*	*26*	
45	*31*	*12*	*7*	..	..	.	..	..	..	..	..	..	..	..	..	..	..	*2*	..	*29*	*60*	
30	*5*	..	..	..	..	..	..	..	..	..	..	..	..	..	..	..	..	*2*	..	*29*	*60*	
179	110	145	139	18	..	..	..	6	..	..	..	..	..	1	..	..	..	23	1	235	382	236
101	*99*	*10*	*2*	..	..	..	..	*2*	..	..	.	..	..	..	..	..	..	*4*	*1*	*85*	*115*	
32	*4*	*1*	..	..	..	..	..	..	..	..	..	..	..	*1*	..	..	..	*7*	..	*32*	*65*	
2	*1*	*30*	*30*	*6*	..	..	..	*3*	..	..	..	..	..		..	..	..	*1*	..	*21*	*32*	
22	*2*	*18*	*19*	*2*	..	..	..	..	..	..	..	..	..	..	..	..	..	*3*	..	*28*	*60*	
3	*3*	*56*	*52*	..	..	..	..	*1*	..	..	..	..	..	.	..	..	..	..	..	*35*	*46*	
19	*1*	*30*	*36*	*10*	..	..	..	..	..	..	..	..	..	..	..	..	..	*8*	..	*34*	*64*	
63	..	13	33	2	..	..	..	..	..	..	..	..	..	..	1	..	..	..	..	55	127	237
95	60	10	8	1	1	..	..	..	..	..	..	63	62	1	..	..	..	1	..	140	153	238
249	14	118	34	1	..	..	..	12	..	..	..	..	..	1	..	..	..	10	..	344	665	239
88	*11*	*28*	*17*	*1*	..	..	..	*11*	..	..	..	..	..	*1*	..	..	:	*2*	..	*108*	*189*	
154	*2*	*89*	*17*	..	..	..	.	*1*	..	..	..	..	..	..	..	..	..	*6*	..	*227*	*445*	
7	*1*	*1*	..	..	..	..	..	..	..	.	..	..	..	..	..	..	..	*2*	..	*9*	*31*	
115	62	60	67	..	..	..	..	..	..	..	..	31	28	..	..	..	..	*3*	..	152	194	240
57	*26*	*32*	*32*	..	..	..	..	..	..	..	..	*1*	*1*	..	..	..	..	*2*	..	*64*	*104*	
58	*36*	*28*	*35*	..	..	..	..	..	..	..	..	*30*	*27*	..	..	..	..	*1*	..	*88*	*90*	
..	..	..	..	..	..	..	..	..	..	Uninhabited		..	..	..	..	..	..	..	..	..	..	241
119	116	39	56	..	..	..	..	2	..	..	..	..	..	..	..	..	..	2	1	107	113	242
51	*46*	*24*	*29*	..	..	..	..	*2*	..	..	..	..	..	..	..	..	..	*1*	..	*51*	*64*	
68	*70*	*15*	*27*	..	..	..	..	..	..	..	..	..	..	..	..	..	..	*1*	*1*	*56*	*49*	
188	93	91	132	5	1	..	..	1	..	2	1	..	..	19	11	..	..	8	3	238	304	243
184	*92*	*57*	*97*	*3*	*1*	..	..	*1*	..	*2*	*1*	..	..	*19*	*11*	..	..	*8*	*3*	*208*	*264*	
4	*1*	*34*	*35*	*2*	..	..	..	..	..	..	..	..	..	..	..	..	..	..	..	*30*	*40*	
73	92	16	19	..	..	..	..	2	3	..	..	.	..	1	..	..	..	3	..	79	61	244
54	*69*	*2*	*1*	..	..	..	..	..	..	..	..	.	..	..	..	..	..	..	..	*53*	*40*	
19	*23*	*14*	*18*	..	..	..	..	*2*	*3*	..	..	..	..	*1*	..	..	..	*3*	..	*26*	*21*	
70	60	12	10	6	..	..	..	..	..	..	..	..	..	..	..	..	..	..	..	61	76	245
55	49	55	56	..	..	..	..	1	1	..	..	..	..	..	..	..	..	1	..	99	94	246
28	33	23	22	..	..	..	..	..	..	..	..	..	..	:	..	..	..	..	..	46	61	247
80	79	14	12	5	3	..	..	..	..	..	..	4	2	53	16	..	..	7	4	96	86	248
40	32	28	11	..	..	..	..	..	..	..	1	..	..	..	..	..	..	2	..	58	88	249
39	*21*	*20*	*9*	..	..	..	..	..	..	..	..	..	..	..	..	..	..	*2*	..	*46*	*78*	
1	*11*	*8*	*2*	..	..	..	..	..	..	..	*1*	..	.	..	..	..	..	..	..	*12*	*10*	

PRIMARY CENSUS ABSTRACT

L.C. No.	Name of Village/ Town/Ward/ Urban Block	Area of village in Acres and of Town/ Ward in Km²	Occupied residential houses	No. of Households	Total Population (including institutional and houseless population)			Scheduled Castes		Scheduled Tribes		Literate and educated persons		(I-IX) Total Workers	
					P	M	F	M	F	M	F	M	F	M	F
1	2	3	4	5	6	7	8	9	10	11	12	13	14	15	16
250	Khirsari	1,204.00	80	81	371	180	191	..	..	102	98	38	2	112	45
	Bhagwat Tola		*72*	*73*	*338*	*165*	*173*	..	..	*90*	*84*	*36*	*2*	*99*	*39*
	Jogi Tola		*8*	*8*	*33*	*15*	*18*	..	..	*12*	*14*	*2*	..	*13*	*6*
251	Dhanuwa Sagar	1,389.00	132	135	679	339	340	5	1	117	134	120	46	166	35
	Thakur Tola		*93*	*96*	*469*	*232*	*237*	*5*	*1*	*94*	*99*	*65*	*26*	*122*	*20*
	Yadav Tola		*39*	*39*	*210*	*107*	*103*	..	..	*23*	*35*	*55*	*20*	*44*	*15*
252	Lakho	1,127.00	67	69	320	153	167	..	..	124	137	41	6	79	10
253	Karanpura Mal.	1,206.00	49	50	231	106	125	..	..	96	113	18	1	69	39
254	Pathariya Ryt.	1,710.00	67	71	342	169	173	..	..	154	164	36	8	109	34
255	Khajri Mal.	505.00	31	33	162	82	80	..	..	60	52	20	8	54	44
	Khurra Tola		*13*	*13*	*77*	*38*	*39*	..	..	*27*	*22*	*9*	*3*	*24*	*22*
	Mukaddam Tola		*18*	*20*	*85*	*44*	*41*	..	..	*33*	*30*	*11*	*5*	*30*	*22*
256	Khajri Ryt.	322.00	26	30	139	59	80	1	..	50	70	36	6	37	32
	School Tola		*10*	*11*	*53*	*25*	*28*	..	..	*20*	*22*	*11*	*2*	*12*	*13*
	Tikra Tola		*16*	*19*	*86*	*34*	*52*	*1*	..	*30*	*48*	*25*	*4*	*25*	*19*
257	Chatiya Mal.	778.00	52	56	253	125	128	..	..	75	84	37	9	71	53
	Tikra Tola		*29*	*29*	*141*	*75*	*66*	..	..	*41*	*38*	*22*	*5*	*39*	*32*
	School Tola		*23*	*27*	*112*	*50*	*62*	..	..	*34*	*46*	*15*	*4*	*32*	*21*
258	Chatiya Ryt.	299.00	12	18	87	47	40	..	..	21	25	14	3	26	21
259	Jhilmila Ryt.	938.00	41	54	269	124	145	..	..	118	140	34	16	77	79
260	Bilgaon Mal.	673.00	37	47	232	113	119	3	4	90	91	41	15	59	49
	Mukaddam Tola		*12*	*14*	*94*	*45*	*49*	..	..	*41*	*45*	*21*	*12*	*21*	*17*
	Dhiroo Tola		*6*	*7*	*44*	*21*	*23*	..	..	*18*	*18*	*7*	*1*	*10*	*8*
	Tilhar Tola		*19*	*26*	*94*	*47*	*47*	*3*	*4*	*13*	*28*	*13*	*2*	*28*	*24*
261	Sambar Mal.	1,140.00	66	75	400	212	188	133	114	49	39	76	20	105	92
	Mukaddam Tola		*51*	*57*	*285*	*150*	*135*	*128*	*109*	..	..	*70*	*16*	*81*	*66*
	Dongri Tola		*10*	*12*	*87*	*49*	*38*	*5*	*5*	*36*	*24*	*5*	*4*	*18*	*18*
	Began Tola		*5*	*6*	*28*	*13*	*15*	..	..	*13*	*15*	*1*	..	*6*	*8*
262	Padariya Mal.	545.00	24	28	144	75	69	5	4	37	36	22	2	38	2
	Padariya		*19*	*22*	*115*	*61*	*54*	*5*	*4*	*27*	*25*	*20*	*2*	*32*	*2*
	Pathari Tola		*5*	*6*	*29*	*14*	*15*	..	..	*10*	*11*	*2*	..	*6*	..
263	Padariya Ryt.	512.00	25	30	139	74	65	15	8	55	53	11	3	40	8
264	Amgaon Ryt.	1,123.00	55	59	295	146	149	..	..	122	123	24	4	83	38
	Amgaon		*40*	*44*	*216*	*108*	*108*	..	..	*101*	*105*	*14*	*4*	*60*	*33*
	Banjar Tola		*15*	*15*	*79*	*38*	*41*	..	..	*21*	*18*	*10*	..	*23*	*5*
265	Chandpur Mal.	521.00	70	71	356	176	180	*2*	*7*	42	33	48	12	98	52
	Chandpur		*63*	*64*	*313*	*155*	*154*	*2*	*7*	*32*	*24*	*43*	*12*	*89*	*43*
	Bharra Tola		*7*	*7*	*43*	*21*	*22*	..	..	*10*	*9*	*5*	..	*9*	*9*
266	Mohgaon Mal.	800.00	49	56	315	165	150	98	76	51	59	94	9	73	16
	Mohgaon		*46*	*53*	*303*	*159*	*144*	*98*	*76*	*45*	*53*	*92*	*9*	*71*	*14*
	Jhujha Tola		*3*	*3*	*12*	*6*	*6*	..	..	*6*	*6*	*2*	..	*2*	*2*
267	Pipariya Mal.	751.00	64	64	402	220	182	51	34	99	90	91	13	109	103
	Pipariya		*31*	*31*	*168*	*94*	*74*	*51*	*34*	*39*	*98*	*33*	*1*	*46*	*39*
	Dhidha Tola		*33*	*33*	*234*	*126*	*108*	..	..	*60*	*52*	*58*	*12*	*63*	*64*
268	Sidholi Mal.	1,038 00	71	71	400	206	194	14	16	118	114	58	28	108	99
	Sidholi		*31*	*31*	*180*	*90*	*90*	*12*	*14*	*24*	*30*	*49*	*27*	*45*	*39*
	Baba Tola		*10*	*10*	*69*	*38*	*31*	..	..	*34*	*31*	*2*	:	*20*	*19*
	Baigan Tola		*30*	*30*	*151*	*78*	*73*	*2*	*2*	*60*	*53*	*7*	*1*	*43*	*41*
269	Pipariya Ryt.	242.00	..	..	..	Uninhabited		..	..	..	..	..	..	..	..
270	Lutgaon Ryt.	679.00	22	27	135	67	68	..	..	60	62	20	3	43	45
271	Bahera Mal.	1,853.00	144	149	701	345	356	3	5	194	195	85	13	208	188
	Mukaddam Tola		*96*	*97*	*460*	*218*	*242*	*3*	*5*	*127*	*132*	*47*	*4*	*139*	*121*

WORKERS																						
I		II		III		IV		V(a)		V(b)		VI		VII		VIII		IX		X Non-Workers		L.C. No.
M	F	M	F	M	F	M	F	M	F	M	F	M	F	M	F	M	F	M	F	M	F	
17	18	19	20	21	22	23	24	25	26	27	28	29	30	31	32	33	34	35	36	37	38	1
74	19	32	26	4	..	..	..	..	..	..	..	1	.	..	..	..	..	1	..	68	146	250
65	*14*	*32*	*25*	*1*	..	..	..	..	..	..	..	..	..	..	..	..	..	*1*	..	*66*	*134*	
9	*5*	..	*1*	*3*	..	..	..	..	..	..	..	*1*	..	..	..	..	..	.	..	*2*	*12*	
121	11	41	22	..	..	..	..	2	.	..	..	..	..	..	..	..	..	2	2	173	305	251
96	*6*	*24*	*14*	..	..	..	..	1	..	..	.	..	.	..	..	.	..	*1*	..	*110*	*217*	
25	*5*	*17*	*8*	..	..	..	..	*1*	..	..	..	..	..	..	..	.	..	*1*	*2*	*63*	*88*	
38	7	36	3	2	..	..	..	1	..	..	..	..	..	..	..	.	..	2	..	74	157	252
60	32	4	7	2	..	..	..	3	..	..	..	..	..	2	..	..	..	..	..	37	86	253
98	26	3	8	4	..	..	..	1	..	..	..	..	..	..	..	..	..	3	..	60	139	254
35	34	16	10	1	..	..	..	1	..	..	..	..	..	..	..	..	..	1	..	28	36	255
14	*14*	*8*	*8*	..	..	..	..	..	..	..	..	..	..	..	..	..	..	*1*	..	*14*	*17*	
21	*20*	*8*	*2*	*1*	..	..	..	..	..	..	..	..	..	..	..	..	..	.	..	*14*	*19*	
32	30	1	2	1	..	..	..	..	..	..	..	..	..	..	..	..	..	3	..	22	48	256
10	*11*	*1*	*2*	*1*	..	..	..	..	..	..	..	..	..	..	..	..	..	..	..	*13*	*15*	
22	*19*	..	..	..	..	..	..	..	..	..	..	..	..	..	..	..	..	*3*	..	*9*	*33*	
35	23	30	30	3	..	..	..	1	..	..	..	..	..	..	..	..	..	2	..	54	75	257
20	*15*	*16*	*17*	*3*	..	..	..	..	..	..	..	..	..	..	..	..	..	..	..	*36*	*34*	
15	*8*	*14*	*13*	..	..	..	..	1	..	..	..	..	..	..	..	..	..	*2*	..	*18*	*41*	
10	10	11	11	4	..	..	..	..	..	..	..	..	.	..	1	..	..	..	..	21	19	258
54	63	14	16	5	..	..	..	2	..	..	..	..	..	..	..	..	..	2	..	47	66	259
37	27	16	21	4	1	..	..	..	..	..	..	..	..	..	..	..	..	2	..	54	70	260
13	*13*	*4*	*4*	*2*	..	..	..	..	..	..	..	..	..	..	..	..	..	*2*	..	*24*	*32*	
5	*5*	*4*	*3*	*1*	..	..	..	..	..	..	..	..	..	..	..	..	..	..	..	*11*	*15*	
19	*9*	*8*	*14*	*1*	*1*	..	..	..	..	..	..	..	..	..	..	..	..	..	..	*19*	*23*	
66	62	30	30	6	..	..	..	2	..	..	..	..	..	..	..	..	..	1	..	107	96	261
56	*48*	*20*	*18*	*4*	..	..	..	..	..	..	..	..	..	..	..	..	..	*1*	..	*69*	*69*	
10	*14*	*5*	*4*	*1*	..	..	..	*2*	..	..	..	..	..	..	..	.	..	..	..	*31*	*20*	
..	..	*5*	*8*	*1*	..	..	..	..	..	..	..	..	..	..	..	..	..	..	..	*7*	*7*	
25	1	10	1	..	..	..	..	3	..	..	..	..	..	..	..	..	..	..	..	37	67	262
19	*1*	*10*	*1*	..	..	..	..	*3*	..	..	..	..	..	..	..	..	..	..	..	*29*	*52*	
6	..	..	..	..	..	..	..	..	..	..	..	..	..	..	..	..	..	.	..	*8*	*15*	
12	1	18	3	..	..	..	..	9	4	..	..	..	..	..	..	..	..	1	..	34	57	263
63	29	12	9	2	..	..	..	3	..	..	..	..	..	..	..	..	..	3	..	63	111	264
52	*28*	*6*	*5*	*2*	..	..	..	..	..	..	..	..	..	..	..	..	..	..	..	*48*	*75*	
11	*1*	*6*	*4*	..	..	..	..	*3*	..	..	..	..	..	..	..	..	..	*3*	..	*15*	*36*	
64	39	21	13	2	..	..	..	7	..	..	..	..	..	..	..	..	..	4	..	78	128	265
55	*30*	*21*	*13*	*2*	..	..	..	*7*	..	..	..	..	..	..	..	.	..	4	..	*66*	*115*	
9	*9*	..	..	..	..	..	..	..	..	..	..	..	.	..	..	..	..	..	..	*12*	*13*	
68	14	2	2	..	..	..	..	2	..	..	..	..	..	..	..	..	..	1	..	92	134	266
66	*13*	*2*	*1*	..	..	..	..	*2*	..	..	..	..	..	..	..	..	..	*1*	..	*88*	*130*	
2	*1*	..	*1*	..	..	..	..	..	..	..	..	..	..	..	..	..	..	..	..	*4*	*4*	
80	79	20	20	4	..	..	1	3	2	..	..	..	..	..	..	..	..	2	1	111	79	267
30	*26*	*13*	*11*	*3*	..	..	*1*	..	..	..	..	..	..	..	..	..	..	..	*1*	*48*	*35*	
50	*53*	7	*9*	*1*	..	..	..	*3*	*2*	..	..	..	..	..	..	..	..	*2*	..	*63*	*44*	
67	59	29	35	4	1	..	..	1	1	..	..	..	..	..	..	..	..	7	3	98	95	268
34	*30*	*4*	*5*	..	..	..	..	*1*	*1*	..	..	..	..	..	..	..	..	*6*	*3*	*45*	*51*	
6	*6*	*14*	*13*	..	..	..	..	..	..	..	..	..	..	..	..	..	..	..	..	*18*	*12*	
27	*23*	*11*	*77*	*4*	*1*	..	..	..	..	..	..	..	..	..	..	..	..	*1*	..	*35*	*32*	
..	..	..	..	..	..	..	..	..	..	Uninhabited		..	..	..	..	..	..	..	..	..	.	269
42	44	..	..	..	1	..	..	..	..	..	..	..	..	..	..	..	..	1	..	24	23	270
112	103	74	72	5	2	..	..	13	11	..	..	..	..	1	..	..	..	3	..	137	168	271
64	*51*	*38*	*67*	*47*	*1*	..	..	*3*	*2*	..			..	..	..	..	..	..	..	*79*	*121*	

PRIMARY CENSUS ABSTRACT

L.C. No	Name of Village/ Town/Ward/ Urban Block	Area of village in Acres and of Town/ Ward in Km^2	Occupied residential houses	No. of Households	Total Population (including institutional and houseless population)			Scheduled Castes		Scheduled Tribes		Literate and educated persons		(I-IX) Total Workers	
					P	M	F	M	F	M	F	M	F	M	F
1	2	3	4	5	6	7	8	9	10	11	12	13	14	15	16
	Banousi Tola		*26*	*26*	*133*	*69*	*64*	..	..	*13*	*15*	*18*	*2*	*34*	*31*
	Kishan Tola		*22*	*26*	*108*	*58*	*50*	..	..	*54*	*48*	*20*	*7*	*35*	*36*
272	Salaiya Mal.	701.00	62	66	339	170	169	4	5	137	132	57	3	89	89
	Salaiya		*54*	*57*	*300*	*150*	*150*	..	..	*131*	*125*	*54*	*3*	*76*	*81*
	Ghui Tola		*8*	*9*	*39*	*20*	*19*	*4*	*5*	*6*	*7*	*3*	..	*13*	*8*
273	Dhanwasi Ryt.	1,690.00	124	137	667	326	341	7	12	229	226	138	38	188	164
	School Tola		*36*	*42*	*186*	*88*	*98*	..	..	*52*	*72*	*48*	*10*	*57*	*52*
	Khurri Tola		*11*	*12*	*73*	*35*	*38*	..	..	*35*	*38*	*21*	*9*	*20*	*16*
	Panton Tola		*41*	*47*	*231*	*124*	*107*	..	..	*105*	*57*	*38*	*10*	*68*	*60*
	Keolar Tola		*36*	*36*	*177*	*79*	*98*	*7*	*12*	*37*	*59*	*31*	*9*	*43*	*36*
274	Bhapsa Ryt.	1,778.00	77	78	378	183	195	1	2	139	159	42	3	122	131
	Sarsa Tola		*44*	*44*	*205*	*99*	*106*	*1*	*2*	*85*	*98*	*25*	*3*	*66*	*65*
	Nawa Tola		*33*	*34*	*173*	*84*	*89*	..	..	*54*	*61*	*17*	..	*56*	*66*
275	Mainpuri Ryt.	840.00	38	40	219	95	124	..	..	81	109	22	2	66	73
	Upar Tola		*25*	*26*	*138*	*62*	*76*	..	..	*57*	*72*	*18*	*2*	*44*	*46*
	Khalhe Tola		*13*	*14*	*81*	*33*	*48*	..	..	*24*	*37*	*4*	..	*22*	*27*
276	Bhaiswahi Ryt.	1,185.00	95	96	511	236	275	..	..	169	203	96	51	142	157
	Mukaddam Tola		*61*	*62*	*339*	*157*	*182*	..	..	*98*	*116*	*72*	*48*	*96*	*103*
	Sarai Tola		*34*	*34*	*172*	*79*	*93*	..	..	*71*	*87*	*24*	*3*	*46*	*54*
277	Barbaspur Ryt.	874.00	98	103	489	242	247	..	..	121	127	93	17	150	130
	Mukaddam Tola		*61*	*65*	*337*	*168*	*169*	..	..	*50*	*51*	*83*	*17*	*101*	*91*
	Pakha Tola		*37*	*38*	*152*	*74*	*78*	..	..	*71*	*76*	*10*	..	*49*	*39*
278	Ganjra Ryt.	579.00	38	39	177	91	86	..	..	79	76	10	3	57	52
279	Umariya Ryt.	859.00	81	81	388	191	197	.	..	142	150	42	20	119	108
	Thakur Tola		*37*	*37*	*50*	*27*	*23*	..	..	*19*	*18*	*10*	*2*	*14*	*13*
	Bahera Tola		*12*	*12*	*163*	*83*	*80*	..	..	*65*	*64*	*15*	*16*	*52*	*46*
	Mukaddam Tola		*32*	*32*	*175*	*81*	*94*	..	..	*58*	*68*	*17*	*2*	*53*	*49*
280	Lalpur Mal.	803.00	56	56	293	136	157	..	..	124	143	43	7	91	95
	Patwari Tola		*18*	*18*	*114*	*49*	*65*	..	..	*47*	*62*	*12*	*3*	*32*	*34*
	Jhiria Tola		*11*	*11*	*56*	*25*	*31*	..	..	*24*	*25*	*9*	..	*17*	*18*
	Mukaddam Tola		*27*	*27*	*123*	*62*	*61*	..	..	*53*	*56*	*22*	*4*	*42*	*43*
281	Kamra Sodha Ryt.	1,789.00	107	115	522	241	281	9	13	167	209	87	37	137	133
	Jubha Tola		*45*	*45*	*166*	*75*	*91*	..	..	*57*	*69*	*27*	*5*	*48*	*38*
	Tikra Tola		*34*	*34*	*35*	*19*	*16*	..	..	*19*	*16*	*6*	..	*9*	*16*
	Lafanga Tola		*5*	*5*	*24*	*18*	*6*	..	..	*8*	*6*	*5*	..	*6*	*5*
	School Tola		*3*	*5*	*123*	*59*	*64*	*9*	*13*	*27*	*30*	*18*	*6*	*29*	*20*
	Mukaddam Tola		*20*	*26*	*174*	*70*	*104*	..	..	*56*	*88*	*31*	*26*	*45*	*54*
282	Parsel Ryt.	1,021.00	87	87	482	233	249	..	..	178	185	83	24	128	138
	Mukaddam Tola		*25*	*25*	*110*	*53*	*57*	..	..	*48*	*51*	*24*	*6*	*33*	*38*
	Sadak Tola		*9*	*9*	*62*	*27*	*35*	..	..	*25*	*32*	*12*	*10*	*11*	*13*
	Khurri Tola		*20*	*20*	*112*	*50*	*62*	..	..	*39*	*34*	*20*	*4*	*32*	*30*
	Dogi Tola		*33*	*33*	*198*	*103*	*95*	..	..	*66*	*68*	*27*	*4*	*52*	*57*
283	Pindrukhi Mal.	1,695.00	95	95	539	266	273	..	..	140	131	85	15	164	160
	Tikra Tola		*64*	*64*	*381*	*182*	*199*	..	..	*113*	*111*	*57*	*11*	*115*	*118*
	Sadak Tola		*10*	*10*	*67*	*33*	*34*	..	..	*6*	*4*	*16*	*3*	*17*	*12*
	School Tola		*7*	*7*	*23*	*11*	*12*	..	..	*7*	*5*	*5*	*1*	*8*	*9*
	Satti Tola		*14*	*14*	*68*	*40*	*28*	..	..	*14*	*11*	*7*	..	*24*	*21*
284	Newsa Ryt.	1,302.00	70	70	350	179	171	..	..	137	129	53	6	98	102
	Mukaddam Tola		*40*	*40*	*185*	*96*	*89*	..	..	*67*	*63*	*32*	*4*	*49*	*52*
	Jhiriya Tola		*12*	*12*	*60*	*33*	*27*	..	..	*33*	*25*	*8*	*1*	*21*	*19*
	Diwan Tola		*4*	*4*	*27*	*16*	*11*	..	..	*5*	*1*	*9*	*1*	*9*	*6*
	Khurri Tola		*14*	*14*	*78*	*34*	*44*	..	..	*32*	*40*	*4*	..	*19*	*25*

DINDORI TAHSIL

WORKERS																						
I		II		III		IV		V(a)		V(b)		VI		VII		VIII		IX		X Non-Workers		T.C. No.
M	F	M	F	M	F	M	F	M	F	M	F	M	F	M	F	M	F	M	F	M	F	
17	18	19	20	21	22	23	24	25	26	27	28	29	30	31	32	33	34	35	36	37	38	1
20	*22*	*4*	*4*	..	..	..	..	*7*	*5*	..	..	..	..	*1*	..	..	..	*2*	..	*35*	*33*	
28	*30*	*2*	*1*	*1*	*1*	..	..	*3*	*4*	..	..	..	..	..	..	..	..	*1*	..	*23*	*14*	
42	40	32	46	6	2	..	..	1	..	4	..	1	..	..	..	2	..	1	1	81	80	272
36	*36*	*31*	*42*	*4*	*2*	..	..	*1*	..	..	..	*1*	..	..	..	*2*	..	*1*	*1*	74	69	
6	*4*	*1*	*4*	*2*	..	..	..	..	..	*4*	..	..	..	..	..	..	..	..	..	*7*	*11*	
96	118	34	19	13	..	..	..	38	25	..	..	..	*2*	..	..	..	..	*7*	..	138	177	273
26	*44*	*17*	*6*	*10*	..	..	..	*4*	..	..	..	..	*2*	..	..	..	..	..	..	*31*	*46*	
17	*15*	*1*	*1*	*1*	..	..	..	..	..	..	..	..	..	..	..	..	..	*1*	..	*15*	*22*	
31	*36*	*16*	*12*	*2*	..	..	..	*13*	*12*	..	..	..	..	..	..	..	..	*6*	..	*56*	*47*	
22	*23*	..	..	..	..	..	..	*21*	*13*	..	..	..	..	..	..	..	..	..	..	*36*	*62*	
105	107	10	23	4	..	..	..	*2*	*1*	..	..	..	..	..	..	..	..	1	..	61	64	274
58	*55*	*3*	*9*	*3*	..	..	..	*2*	*1*	..	..	..	..	..	..	..	..	..	..	*33*	*41*	
47	*52*	*7*	*14*	*1*	..	..	..	..	..	..	..	..	..	..	..	..	..	*1*	..	*28*	*23*	
56	62	7	11	1	.	..	..	2	..	..	..	..	..	..	..	..	..	..	..	29	51	275
38	*38*	*6*	*8*	..	..	..	..		..	..	.	..	..	..	..	..	..	..	..	*18*	*30*	
18	*24*	*1*	*3*	*1*	..	..	..	*2*	..	..	..	..	..	..	..	..	..	..	..	*11*	*21*	
107	133	22	21	4	1	..	..	*2*	..	..	..	..	..	..	..	..	..	7	2	94	118	276
65	*85*	*19*	*16*	*3*	.	..	..	*2*	..	..	..	..	..	..	..	..	..	*7*	*2*	*61*	*79*	
42	*48*	*3*	*5*	*1*	*1*	..	..	..	..	..	..	..	..	..	..	..	..	..	..	*33*	*39*	
92	103	43	22	6	1	..	..	8	4	..	..	1	..	..	..	..	..	..	..	92	117	277
59	*72*	*30*	*16*	*6*	*1*	..	..	*5*	*2*	..	..	*1*	..	..	..	..	..	..	..	*67*	*78*	
33	*31*	*13*	*6*	..	..	..	..	*3*	*2*	..	..	..	..	..	..	..	..	..	..	*25*	*39*	
41	34	14	17	2	1	..	..	..	..	..	..	..	..	..	..	..	..	..	..	34	34	278
94	88	10	16	11	3	..	..	3	..	..	1	..	..	..	..	..	..	1	..	72	89	279
12	*10*	*1*	*3*	*1*	..	..	..	..	..	..	..	..	..	..	..	..	..	..	..	*13*	*10*	
40	*38*	*2*	*5*	*6*	*2*	..	..	*3*	..	..	*1*	.	..	..	..	..	..	*1*	..	*31*	*34*	
42	*40*	*7*	*8*	*4*	*1*	..	..	..	..	..	..	..	..	..	..	..	..	..	..	*28*	*45*	
67	76	13	17	1	1	..	..	1	1	1	..	5	..	..	..	..	..	3	..	45	62	280
19	*26*	*12*	*8*	..	..	..	..	..	..	*1*	..	..	..	..	..	..	..	..	..	*17*	*31*	
15	*15*	*1*	*2*	*1*	*1*	..	..	..	..	..	..	..	..	..	..	..	..	..	..	*8*	*13*	
33	*35*	..	*7*	..	..	..	..	*1*	*1*	..	..	*5*	..	..	..	..	..	*3*	..	*20*	*18*	
99	101	28	25	8	1	..	..	..	..	5	3	..	..	*1*	..	..	..	4	3	104	148	281
35	*27*	*9*	*11*	*3*	..	..	..	..	..	..	..	..	..	..	..	..	..	*1*	..	*27*	*53*	
8	*14*	*1*	*2*	..	..	..	..	..	..	..	..	..	..	..	..	..	..	..	..	*10*	..	
4	*5*	*2*	..	..	..	..	..	..	..	..	..	..	..	..	..	..	..	..	..	*12*	*1*	
21	*16*	*1*	*1*	*2*	..	..	..	..	..	*5*	*3*	..	..	..	..	..	..	..	..	*30*	*44*	
31	*39*	*7*	*11*	*3*	*1*	..	..	..	..	..	..	..	..	*1*	..	..	..	*3*	*3*	*25*	*50*	
112	123	15	15	..	..	..	..	..	..	..	..	..	..	..	..	..	..	1	..	105	111	282
25	*32*	*8*	*6*	..	..	..	..	..	..	..	..	..	..	..	..	..	..	..	..	*20*	*19*	
10	*13*	..	..	..	..	..	..	..	..	..	..	..	..	..	..	..	..	*1*	..	*16*	*22*	
29	*27*	*3*	*3*	..	..	..	..	..	..	..	..	..	..	..	..	..	..	..	..	*18*	*32*	
48	*51*	*4*	*6*	..	..	..	..	..	..	..	..	..	..	..	..	..	..	..	..	*51*	*38*	
149	151	11	9	..	..	..	..	..	..	1	..	..	..	..	..	..	..	3	..	102	113	283
107	*112*	*6*	*6*	..	..	..	..	..	..	*1*	..	..	..	..	..	..	..	*1*	..	*67*	*81*	
12	*10*	*3*	*2*	..	..	..	..	..	..	..	..	..	..	..	..	..	..	*2*	..	*16*	*22*	
8	*9*	..	..	..	..	..	..	..	..	..	..	..	..	..	..	..	..	..	..	*3*	*3*	
22	*20*	*2*	*1*	..	..	..	..	..	..	..	..	..	..	..	..	..	..	..	..	*16*	*7*	
79	82	18	20	..	..	..	..	1	..	..	..	..	..	..	..	..	..	..	..	81	69	284
38	*40*	*10*	*12*	..	..	..	..	*1*	..	..	..	..	..	..	..	..	..	..	..	*47*	*37*	
18	*18*	*3*	*1*	..	..	..	..	..	..	..	..	..	..	..	..	..	..	..	...	*12*	*8*	
8	*5*	*1*	*1*	..	..	..	..	..	..	..	..	..	..	..	..	..	..	..	..	*7*	*5*	
15	*19*	*4*	*6*	..	..	..	..	..	..	..	..	..	..	..	..	..	..	..	...	*15*	*19*	

PRIMARY CENSUS ABSTRACT

L.C. No.	Name of Village/ Town/Ward/ Urban Block	Area of village in Acres and of Town/ Ward in Km²	Occupied residential houses	No. of Households	Total Population (including institutional and houseless population)			Scheduled Castes		Scheduled Tribes		Literate and educated persons		(I-IX) Total Workers	
					P	M	F	M	F	M	F	M	F	M	F
1	2	3	4	5	6	7	8	9	10	11	12	13	14	15	16
285	Nanda Ryt.	273.00	21	21	149	77	72	..	..	67	66	27	4	47	49
286	Nanda Mal.	1,518.00	109	109	604	299	305	12	11	111	112	100	19	172	181
	Nanda		*83*	*83*	*472*	*232*	*240*	*3*	*5*	*83*	*89*	*83*	*13*	*128*	*136*
	Bharra Tola		*4*	*4*	*20*	*11*	*9*	*9*	*6*	*2*	*3*	*3*	..	*10*	*7*
	Mukaddam Tola		*12*	*12*	*60*	*28*	*32*	..	..	*10*	*9*	*7*	..	*19*	*19*
	Arjun Tola		*10*	*10*	*52*	*28*	*24*	..	..	*16*	*11*	*7*	*6*	*15*	*19*
287	Alauni Ryt.	782.00	92	92	462	230	232	..	..	162	171	53	9	139	140
	Harra Tola		*75*	*75*	*375*	*179*	*196*	..	..	*134*	*150*	*39*	*7*	*111*	*112*
	Harrahi Tola		*5*	*5*	*24*	*13*	*11*	..	..	*13*	*11*	*2*	..	*11*	*9*
	Kotwar Tola		*12*	*12*	*63*	*38*	*25*	..	..	*15*	*10*	*12*	*2*	*17*	*19*
288	Sumnapur Ryt.	593.00	54	54	275	130	145	..	..	104	109	24	.	83	102
	Khamhe Tola		*27*	*27*	*140*	*63*	*77*	..	..	*51*	*58*	*8*	..	*41*	*50*
	Ber Tola		*19*	*19*	*97*	*48*	*49*	..	..	*43*	*41*	*10*	..	*32*	*39*
	Mukaddam Tola		*2*	*2*	*13*	*8*	*5*	..	..	*8*	*5*	*1*	..	*4*	*3*
	Sadak Tola		*6*	*6*	*25*	*11*	*14*	..	..	*2*	*5*	*5*	..	*6*	*10*
289	Ramgarh Mal.	1,030.00	91	92	431	213	218	4	2	123	126	68	23	139	166
	Rani Tola		*53*	*53*	*259*	*122*	*137*	*4*	*2*	*54*	*60*	*51*	*23*	*74*	*97*
	Shankar Tola		*38*	*39*	*172*	*91*	*81*	..	..	*69*	*66*	*17*	..	*65*	*69*
290	Bijori Ryt.	379.00	38	39	198	98	100	..	..	87	34	32	7	69	76
291	Bijori Mal.	602.00	43	43	205	99	106	..	..	54	54	37	1	72	77
	Bijori Tola		*21*	*21*	*75*	*36*	*39*	..	..	*29*	*35*	*17*	..	*28*	*29*
	Karamsen Tola		*22*	*22*	*130*	*63*	*67*	..	..	*25*	*19*	*20*	*1*	*44*	*48*
292	Barsingha Ryt.	688.00	31	31	125	64	61	..	..	48	50	14	1	32	29
293	Amarpur	1,530.00	213	213	1,025	561	464	15	25	305	257	230	78	327	174
	Bazar Tola		*77*	*77*	*375*	*199*	*176*	*14*	*19*	*77*	*59*	*83*	*48*	*119*	*57*
	Dhansingh		*45*	*45*	*218*	*146*	*72*	..	..	*30*	*4*	*84*	*22*	*70*	*19*
	Mukaddam Tola		*33*	*33*	*149*	*78*	*71*	*1*	*6*	*66*	*55*	*28*	*3*	*43*	*39*
	Amdari Tola		*58*	*58*	*283*	*138*	*145*	..	..	*132*	*139*	*35*	*5*	*95*	*59*
294	Dungariya Mal.	635.00	49	51	249	129	120	..	..	98	96	28	1	74	66
	Dungariya Tola		*10*	*10*	*41*	*19*	*22*	..	..	*19*	*20*	*10*	*1*	*12*	*12*
	Sadak Tola		*39*	*41*	*208*	*110*	*98*	..	..	*79*	*76*	*18*	..	*62*	*54*
295	Bhakha Mal	699.00	52	58	296	138	158	..	..	94	104	44	4	72	79
	Patpanha Tola		*23*	*25*	*142*	*66*	*76*	..	..	*31*	*33*	*25*	*1*	*30*	*36*
	Tikra Tola		*29*	*33*	*154*	*72*	*82*	..	..	*63*	*71*	*19*	*3*	*42*	*43*
296	Bhakha Ryt.	195.00	18	20	94	43	51	..	..	30	38	14	2	30	22
297	Barsingha Mal.	1,537.00	132	136	704	340	364	8	6	132	170	104	6	207	224
	Rathour Tola		*130*	*134*	*690*	*335*	*355*	*8*	*6*	*127*	*161*	*104*	*6*	*202*	*219*
	Baigan Tola		*2*	*2*	*14*	*5*	*9*	..	..	*5*	*9*	..	.	*5*	*5*
298	Sanjari Ryt.	254.00	3	3	16	6	10	..	..	6	10	1	..	4	8
299	Bilasar Mal.	773.00	79	79	487	254	233	6	8	97	100	63	..	171	151
	Rathour Tola		*64*	*64*	*402*	*208*	*194*	*6*	*8*	*56*	*64*	*58*	..	*141*	*124*
	Kishan Tola		*6*	*6*	*35*	*21*	*14*	..	..	*19*	*12*	*5*	..	*15*	*11*
	Baigan Tola		*9*	*9*	*50*	*25*	*25*	..	..	*22*	*24*	..	..	*15*	*16*
300	Sanjari Mal.	384.00	..	..	..	Uninhabited		..	..	..	..	..	..	..	..
301	Chaura Ryt.	549.00	46	52	259	135	124	..	..	29	26	53	6	83	65
302	Deori Mal.	1,532.00	105	122	638	304	334	3	..	100	106	78	13	191	197
	Deori Mal.		*41*	*45*	*272*	*120*	*152*	..	..	*2*	..	*43*	*3*	*79*	*88*
	Khalhe Tola		*40*	*47*	*217*	*118*	*99*	*3*	..	*45*	*36*	*14*	*4*	*70*	*57*
	Kishan Tola		*14*	*17*	*75*	*31*	*44*	..	..	*24*	*40*	*7*	*5*	*19*	*25*
	Kulan Tola		*10*	*13*	*74*	*35*	*39*	..	..	*29*	*30*	*14*	*1*	*23*	*27*

DINDORI TAHSIL

WORKERS																						
I		II		III		IV		V(a)		V(b)		VI		VII		VIII		IX		X Non-Workers		L.C. No.
M	F	M	F	M	F	M	F	M	F	M	F	M	F	M	F	M	F	M	F	M	F	
17	18	19	20	21	22	23	24	25	26	27	28	29	30	31	32	33	34	35	36	37	38	1
47	48	..	..	..	..	..	..	..	..	..	..	..	..	..	..	..	..	..	1	30	23	285
112	118	48	55	2	..	..	..	9	8	..	..	..	..	..	..	..	..	1	..	127	124	286
72	*79*	*44*	*49*	*2*	..	..	..	*9*	*8*	..	..	..	..	..	..	..	..	*1*	..	*104*	*104*	
10	*7*	..	..	..	..	..	..	..	..	..	..	..	..	..	..	..	..	..	..	*1*	*2*	
17	*15*	*2*	*4*	..	..	..	..	..	..	..	..	..	..	..	..	..	..	..	..	*9*	*13*	
13	*17*	*2*	*2*	..	..	..	..	..	..	..	..	..	..	..	..	..	..	..	..	*13*	*5*	
102	104	29	34	6	2	..	..	1	..	..	..	..	..	..	..	..	..	1	..	91	92	287
84	*82*	*22*	*28*	*3*	*2*	..	..	*1*	..	..	..	..	..	..	..	..	..	*1*	..	*68*	*84*	
7	*6*	*3*	*3*	*1*	..	..	..	..	..	..	..	..	..	..	..	..	..	..	..	*2*	*2*	
11	*16*	*4*	*3*	*2*	..	..	..	..	..	..	..	..	..	..	..	..	..	..	..	*21*	*6*	
78	83	1	19	4	..	..	..	..	..	..	..	..	..	..	..	..	..	..	..	47	43	288
40	*44*	..	*6*	*1*	..	..	..	..	..	..	..	..	..	..	..	..	..	..	..	*22*	*27*	
31	*29*	..	*10*	*1*	..	..	..	..	..	..	..	..	..	..	..	..	..	..	..	*16*	*10*	
3	*3*	..	..	*1*	..	..	..	..	..	..	..	..	..	..	..	..	..	..	..	*4*	*2*	
4	*7*	*1*	*3*	*1*	..	..	..	..	..	..	..	..	..	..	..	..	..	..	..	*5*	*4*	
93	112	37	49	2	2	..	..	4	3	..	..	..	..	1	..	..	..	2	..	74	52	289
43	*59*	*24*	*35*	*1*	*1*	..	..	*3*	*2*	..	..	..	..	1	..	..	..	*2*	..	*48*	*40*	
50	*53*	*13*	*14*	*1*	*1*	..	..	*1*	*1*	..	..	..	..	..	..	..	..	..	..	*26*	*12*	
61	71	3	2	..	..	..	..	5	*3*	..	..	..	..	..	..	..	..	..	..	29	24	290
53	64	12	10	6	3	..	..	..	..	..	..	..	..	..	..	..	..	1	..	27	29	291
16	*23*	*7*	*6*	*4*	..	..	..	..	..	..	..	..	..	..	..	..	..	*1*	..	*8*	*10*	
37	*41*	*5*	*4*	*2*	*3*	..	..	..	..	..	..	..	..	..	..	..	..	..	..	*19*	*19*	
29	29	3	..	..	..	..	..	..	..	..	..	..	..	..	..	..	..	..	..	32	32	292
146	71	115	94	5	..	..	..	12	4	..	..	..	..	14	1	1	..	34	4	234	290	293
30	*3*	*68*	*47*	*1*	..	..	..	*5*	*4*	..	..	..	..	*2*	..	..	..	*13*	*3*	*80*	*119*	
17	..	*17*	*17*	*3*	..	..	..	*5*	..	..	..	..	..	*12*	*1*	..	..	*16*	*1*	*76*	*53*	
26	*20*	*11*	*19*	..	..	..	..	*1*	..	..	..	..	..	..	..	*1*	..	*4*	..	*35*	*32*	
73	*48*	*19*	*11*	*1*	..	..	..	*1*	..	..	..	..	..	..	..	..	..	*1*	..	*43*	*86*	
59	55	15	11	..	..	..	..	..	..	..	..	..	..	..	..	..	..	..	..	55	54	294
12	*11*	..	*1*	..	..	..	..	..	..	..	..	..	..	..	..	..	..	..	..	*7*	*10*	
47	*44*	*15*	*10*	..	..	..	..	..	..	..	..	..	..	..	..	..	..	..	..	*48*	*44*	
59	61	13	18	..	..	..	..	..	..	..	..	..	..	..	..	..	..	..	..	66	79	295
27	*30*	*3*	*6*	..	..	..	..	..	..	..	..	..	..	..	..	..	..	..	..	*36*	*40*	
32	*31*	*10*	*12*	..	..	..	..	..	..	..	..	..	..	..	..	..	..	..	..	*30*	*39*	
25	19	5	3	..	..	..	..	..	..	..	..	..	..	..	..	..	..	..	..	13	29	296
162	172	42	50	1	2	..	..	..	..	..	..	..	..	..	..	..	..	2	..	133	140	297
157	*167*	*42*	*50*	*1*	*2*	..	..	..	..	..	..	..	..	..	..	..	..	*2*	..	*133*	*136*	
5	*5*	..	..	..	..	..	..	..	..	..	..	..	..	..	..	..	..	..	..	..	*4*	
4	8	..	..	..	..	..	..	..	..	..	..	..	..	..	..	..	..	..	..	2	2	298
141	129	20	17	4	1	..	..	4	4	..	..	1	..	..	..	..	..	1	..	83	82	299
115	*106*	*18*	*14*	*3*	..	..	..	*4*	*4*	..	..	..	..	..	..	..	..	*1*	..	*67*	*70*	
14	*11*	..	..	..	..	..	.	..	..	..	..	*1*	..	..	..	..	..	..	..	*6*	*3*	
12	*12*	*2*	*3*	*1*	*1*	..	..	..	..	..	..	..	..	..	..	..	..	..	..	*10*	*9*	
..	..	..	..	..	..	..	..	..	..	Uninhabited		..	..	..	..	..	..	..	..	..	..	300
65	54	11	10	2	..	..	..	3	1	..	..	..	..	..	..	..	..	2	..	52	59	301
132	154	37	36	7	1	..	..	11	6	..	..	1	..	..	..	..	..	3	..	113	137	302
72	*87*	*6*	*1*	..	..	..	..	..	..	..	..	*1*	..	..	..	..	..	..	..	*41*	*64*	
31	*26*	*22*	*24*	*4*	*1*	..	..	*11*	*6*	..	.	..	..	..	..	..	..	*2*	..	*48*	*42*	
12	*19*	*4*	*6*	*2*	..	..	..	..	..	..	..	..	..	..	..	..	..	*1*	..	*12*	*19*	
17	*22*	*5*	*5*	*1*	..	..	..	..	..	..	..	..	..	.	..	..	..	..	..	*12*	*12*	

PRIMARY CENSUS ABSTRACT

L.C. No.	Name of Village/ Town/Ward/ Urban Block	Area of village in Acres and of Town/ Ward in Km²	Occupied residential house	No. of Households	Total Population (including institutional and houseless population)			Scheduled Castes		Scheduled Tribes		Literate and educated persons		(I-IX) Total Workers	
					P	M	F	M	F	M	F	M	F	M	F
1	2	3	4	5	6	7	8	9	10	11	12	13	14	15	16
303	Khudiya Ryt.	868.00	97	97	537	267	270	4	6	102	103	84	6	146	175
	Khirka Tola		*25*	*25*	*145*	*78*	*67*	..	..	*14*	*11*	*31*	*6*	*30*	*39*
	Kishan Tola		*5*	*5*	*34*	*20*	*14*	..	..	*20*	*14*	*6*	..	*14*	*11*
	Baigan Tola		*6*	*6*	*34*	*16*	*18*	..	..	*16*	*18*	..	..	*12*	*12*
	Banjar Tola		*61*	*61*	*324*	*153*	*171*	*4*	*6*	*52*	*60*	*47*	..	*90*	*113*
304	Manpur Ryt.	1,332.00	69	70	462	235	227	..	..	208	205	56	2	144	138
305	Koko Matta Mal.	770.00	140	141	680	331	349	4	6	156	175	144	3	183	35
	Kokomatta		*130*	*131*	*630*	*306*	*324*	*4*	*6*	*136*	*157*	*143*	*3*	*172*	*31*
	Bharra Tola		*10*	*10*	*50*	*25*	*25*	..	..	*20*	*18*	*1*	..	*11*	*4*
306	Khudiya Mal.	685.00	65	65	305	148	157	..	..	84	84	65	21	84	40
	School Tola		*39*	*39*	*182*	*90*	*92*	..	..	*79*	*80*	*27*	*6*	*51*	*33*
	Saligram Tola		*26*	*26*	*123*	*58*	*65*	..	..	*5*	*4*	*38*	*15*	*33*	*7*
307	Kamko Ryt.	414.00	18	18	101	55	46	..	..	43	39	3	10	32	38
308	Mukutpur Ryt.	738.00	72	74	383	191	192	..	..	137	133	82	13	108	81
309	Dindori Mal.	823.00	77	80	405	190	215	5	8	49	43	52	3	110	63
310	Prempur Mal.	407.00	59	59	289	153	136	5	8	88	77	40	1	96	61
311	Prempur Ryt.	297.00	23	24	133	66	67	..	1	62	60	2	..	42	29
	Toriha Tola		*7*	*7*	*41*	*21*	*20*	..	*1*	*21*	*19*	*2*	..	*14*	*11*
	Umarha Tola		*16*	*17*	*92*	*45*	*47*	..	..	*41*	*41*	..	..	*28*	*18*
312	Mohanjhir Ryt.	385.00	15	15	81	36	45	..	..	36	45	7	3	32	29
313	Mohanjhir Mal.	1,090.00	103	105	548	266	282	..	..	259	271	58	33	158	164
	Mukaddam Tola		*23*	*23*	*143*	*66*	*77*	..	..	*64*	*69*	*24*	*8*	*39*	*41*
	Bada Tola		*19*	*19*	*121*	*60*	*61*	..	..	*60*	*60*	*12*	*6*	*32*	*29*
	Saja Tola		*22*	*22*	*78*	*40*	*38*	..	..	*40*	*38*	*5*	*3*	*24*	*26*
	School Tola		*26*	*28*	*133*	*59*	*74*	..	..	*54*	*72*	*14*	*14*	*41*	*43*
	Baigan Tola		*13*	*13*	*73*	*41*	*32*	..	..	*41*	*32*	*3*	*2*	*22*	*25*
314	Githouri Ryt.	584.00	39	39	235	119	116	..	..	102	69	20	3	66	68
	Bhoi Tola		*19*	*19*	*120*	*61*	*59*	..	..	*51*	*18*	*14*	*2*	*36*	*36*
	Mukaddam Tola		*20*	*20*	*115*	*58*	*57*	..	..	*51*	*51*	*6*	*1*	*30*	*32*
315	Rahangi Ryt.	413.00	25	26	155	82	73	..	..	82	73	2	..	51	43
316	Rahangi Mal.	638.00	55	55	303	155	148	..	..	83	85	38	2	89	75
	Kokhar Tola		*25*	*25*	*142*	*70*	*72*	..	..	*70*	*72*	*11*	*1*	*46*	*38*
	Mukaddam Tola		*30*	*30*	*161*	*85*	*76*	..	..	*13*	*13*	*27*	*1*	*43*	*37*
317	Batiya Ryt.	1,077.00	83	83	395	192	203	..	..	154	182	14	1	134	141
	Mukaddam Tola		*15*	*15*	*72*	*38*	*34*	..	..	*19*	*16*	*3*	..	*28*	*21*
	Tikra Tola		*37*	*37*	*182*	*82*	*100*	..	..	*78*	*95*	*3*	..	*67*	*75*
	Bahera Tola		*14*	*14*	*80*	*45*	*35*	..	..	*30*	*37*	*6*	*1*	*23*	*24*
	Pakri Tola		*17*	*17*	*61*	*27*	*34*	..	..	*27*	*34*	*2*	..	*16*	*21*
318	Khargahna Mya Basaniya	1,243.00	116	116	782	388	394	..	..	275	229	93	6	210	158
	Bada Tola		*73*	*73*	*200*	*97*	*103*	..	..	*97*	*103*	*11*	*2*	*60*	*53*
	Chuchrang Tola		*7*	*7*	*231*	*107*	*124*	..	..	*107*	*62*	*28*	*4*	*66*	*78*
	Basaniya Tola		*36*	*36*	*351*	*184*	*167*	..	..	*71*	*64*	*54*	..	*84*	*27*
319	Bhaganwara Ryt.	967.00	84	86	241	109	132	..	..	73	94	25	4	63	47
	Tikra Tola		*39*	*39*	*43*	*17*	*26*	..	..	*9*	*17*	*1*	..	*8*	*9*
	Khalhe Tola		*45*	*47*	*198*	*92*	*106*	..	..	*64*	*77*	*24*	*4*	*55*	*38*
320	Manouri Mal.	1,312.00	81	83	795	419	376	..	..	358	317	45	4	250	162
	Munna Tola		*18*	*19*	*188*	*97*	*91*	..	..	*94*	*89*	*15*	..	*65*	*56*
	Mukaddam Tola		*20*	*21*	*122*	*63*	*59*	..	..	*63*	*59*	*5*	..	*39*	*34*
	Pipal Tola		*35*	*35*	*332*	*179*	*153*	..	..	*136*	*110*	*20*	*3*	*99*	*57*
	Diwan Tola		*8*	*8*	*153*	*80*	*73*	..	..	*65*	*59*	*5*	*1*	*47*	*15*
321	Charpani Ryt.	1,988.00	118	120	234	127	107	..	..	95	75	12	1	77	48
	Bada Tola		*44*	*44*	*101*	*52*	*49*	..	..	*40*	*33*	*3*	..	*38*	*42*

DINDORI TAHSİL

WORKERS																							
I		II		III		IV		V(a)		V(b)		VI		VII		VIII		IX		X Non-Workers			
M	F	M	F	M	F	M	F	M	F	M	F	M	F	M	F	M	F	M	F	M	F	L.C. No.	
17	18	19	20	21	22	23	24	25	26	27	28	29	30	31	32	33	34	35	36	37	38	1	
95	112	40	58	5	..	..	..	4	5	..	..	..	..	..	..	..	..	2	..	121	95	303	
23	*21*	*2*	*16*	*1*	..	..	..	*2*	*2*	..	..	..	..	..	..	..	..	*2*	..	*48*	*28*		
11	*8*	*3*	*3*	..	..	..	.	..	..	..	..	..	..	..	..	..	..	..	..	*6*	*3*		
6	*7*	*6*	*5*	..	..	..	..	..	..	..	.	..	..	..	..	..	..	..	..	*4*	*6*		
55	*76*	*29*	*34*	*4*	..	..	..	*2*	*3*	..	..	..	..	..	..	..		..	..	*63*	*58*		
132	129	7	4	3	3	..	..	2	2	2	..	..	..	..	..	..	..	..	..	91	89	304	
123	9	55	26	..	..	..	..	3	..	..	..	..	..	..	..	..	..	2	..	148	314	305	
121	*9*	*46*	*22*	..	..	..	..	*3*	..	..	..	..	..	..	..	..	..	*2*	..	*134*	*293*		
2	..	*9*	*4*	..	..	..	..	..	..	..	..	..	..	..	..	..	..	..	..	*14*	*21*		
41	4	32	35	..	..	..	..	3	..	..	..	..	..	1	..	..	..	7	1	64	117	306	
13	..	*31*	*33*	..	..	..	..	*1*	..	..	..	..	..	1	..	..	..	*5*	..	*39*	*59*		
28	*4*	*1*	*2*	..	..	..	..	*2*	..	..	..	..	..	..	..	..	..	*2*	*1*	*25*	*58*		
19	24	7	6	..	6	..	..	..	..	..	.	2	2	..	..	..	..	4	..	23	8	307	
78	59	19	20	6	..	..	..	2	2	..	.	..	..	..	..	..	..	3	..	83	111	308	
69	36	17	26	19	..	..	..	2	1	..	..	..	..	1	..	..	..	2	..	80	152	309	
36	3	54	54	..	..	..	..	4	4	..	..	..	..	..	..	..	..	2	..	57	75	310	
25	23	11	6	6	..	..	..	..	..	..	..	..	..	.	..	..	..	..	..	24	38	311	
7	*10*	*5*	*1*	*2*	..	..	..	..	..	..	..	..	..	..	..	..	..	..	..	*7*	*9*		
18	*13*	*6*	*5*	*4*	..	..	..	..	..	..	..	..	..	..	..	..	..	..	..	*17*	*29*		
21	22	11	7	..	..	..	..	..	..	..	..	..	..	..	..	..	..	..	..	4	16	312	
124	141	25	16	..	..	..	..	6	7	..	..	..	..	..	..	..	..	3	..	108	118	313	
33	*40*	*5*	*1*	..	..	.	..	..	..	..	..	..	..	..	..	..	..	*1*	..	*27*	*36*		
30	*28*	*2*	*1*	..	..	..	..	..	..	..	..	..	..	..	..	..	..	..	..	*28*	*32*		
19	*25*	*5*	*1*	..	..	..	..	..	..	..	..	..	..	..	..	..	..	..	..	*16*	*12*		
29	*34*	*4*	*2*	.	..	..	..	*6*	*7*	..	..	..	..	..	..	..	..	*2*	..	*18*	*31*		
13	*14*	*9*	*11*	..	..	..	..	..	..	..	..	..	..	..	..	..	..	..	..	*19*	*7*		
60	64	4	4	1	..	..	..	1	..	..	..	..	..	..	..	..	..	..	..	53	48	314	
32	*34*	*2*	*2*	*1*	..	..	..	*1*	..	..	..	..	..	..	..	..	..	..	..	*25*	*23*		
28	*30*	*2*	*2*	..	..	..	..	..	..	..	..	..	..	..	..	..	..	..	..	*28*	*25*		
40	36	11	7	..	..	..	..	..	..	..	..	..	..	..	..	..	..	..	..	31	30	315	
64	54	24	21	..	..	..	..	..	..	..	..	..	..	..	..	..	..	1	..	66	73	316	
21	*18*	*24*	*20*	..	..	..	..	..	..	..	..	.	..	..	..	..	..	*1*	..	*24*	*34*		
43	*36*	..	*1*	..	..	..	..	..	..	..	..	..	..	..	..	..	..	..	..	*42*	*39*		
121	128	12	13	..	..	..	..	..	..	..	..	..	..	..	..	..	..	1	..	58	62	317	
22	*17*	*4*	*4*	..	..	..	..	..	..	..	..	..	..	..	..	..	..	*1*	..	*10*	*13*		
64	*71*	*3*	*4*	..	..	..	..	..	..	..	..	..	..	..	..	..	..	..	..	*15*	*25*		
23	*24*	..	..	..	..	..	..	..	..	..	..	..	..	..	..	..	..	..	..	*22*	*11*		
11	*16*	*5*	*5*	..	..	..	..	..	..	..	..	..	..	..	..	..	..	..	..	*11*	*13*		
164	121	39	37	1	..	..	..	..	..	..	..	..	..	..	..	..	..	6	..	178	236	318	
39	*37*	*18*	*16*	..	..	..	..	..	..	..	..	..	..	..	..	..	..	*3*	..	*37*	*50*		
56	*68*	*8*	*10*	*1*	..	..	..	..	..	..	..	..	..	..	..	..	..	*1*	..	*41*	*46*		
69	*16*	*13*	*11*	..	..	..	..	..	..	..	..	..	..	..	..	..	..	*2*	..	*100*	*140*		
51	36	10	11	..	..	..	..	..	..	..	..	..	..	2	..	..	..	..	..	46	85	319	
3	*2*	*5*	*7*	..	..	..	..	..	..	..	..	..	..	..	..	..	..	..	..	*9*	*17*		
48	*34*	*5*	*4*	..	..	..	..	..	..	..	..	..	..	*2*	..	..	..	..	..	*37*	*68*		
140	74	83	52	20	19	..	..	1	..	..	..	3	17	..	..	..	..	3	..	169	214	320	
38	*20*	*4*	..	*20*	*19*	..	..	..	..	..	..	*3*	*17*	..	..	..	..	..	..	*32*	*35*		
22	*22*	*17*	*12*	..	..	..	..	..	..	..	..	..	..	..	..	..	..	..	..	*24*	*25*		
56	*28*	*41*	*29*	..	..	..	..	..	..	..	..	..	..	..	..	..	..	*2*	..	*80*	*96*		
24	*4*	*21*	*11*	..	..	..	..	*1*	..	..	..	..	..	..	..	..	..	*1*	..	*33*	*58*		
54	37	23	11	..	..	..	..	..	..	..	..	..	..	..	..	..	..	..	..	50	59	321	
22	*33*	*16*	*9*	..	..	..	..	..	..	..	..	..	..	..	..	..	..	..	..	*14*	*7*		

PRIMARY CENSUS ABSTRACT

L.C. No.	Name of Village/ Town/Ward/ Urban Block	Area of village in Acres and of Town/ Ward in Km²	Occupied residential house	No. of Households	Total Population (including institutional and houseless population)			Scheduled Castes		Scheduled Tribes		Literate and educated persons		(I-IX) Total Workers	
					P	M	F	M	F	M	F	M	F	M	F
1	2	3	4	5	6	7	8	9	10	11	12	13	14	15	16
	Khurri Tola		*24*	*24*	*41*	*23*	*18*	..	..	*21*	*18*	*2*	..	*11*	*2*
	Neem Tola		*50*	*52*	*92*	*52*	*40*	..	..	*34*	*24*	*7*	*1*	*28*	*4*
322	Amakhoh Ryt.	771.00	70	71	327	170	157	..	..	128	121	20	4	80	2
	Bada Tola		*32*	*33*	*128*	*64*	*64*	..	..	*43*	*49*	*10*	*2*	*29*	*1*
	Ganjahi Tola		*21*	*21*	*163*	*87*	*76*	..	..	*66*	*55*	*9*	*2*	*41*	*1*
	Hathla Tola		*17*	*17*	*36*	*19*	*17*	..	..	*19*	*17*	*1*	..	*10*	..
323	Sarangarh Ryt.	836.00	63	64	316	156	160	..	..	126	125	8	..	88	1
	Majhe Tola		*53*	*53*	*258*	*126*	*132*	..	..	*97*	*97*	*8*	..	*72*	*1*
	Mukaddam Tola		*10*	*11*	*58*	*30*	*28*	..	..	*29*	*28*	..	..	*16*	..
324	Bodhghundi Ryt.	2,291.00	169	169	624	334	290	..	..	279	234	54	9	189	2
	Ama Tola		*73*	*73*	*182*	*94*	*88*	..	..	*71*	*66*	*30*	*4*	*51*	..
	Tikra Tola		*32*	*32*	*161*	*90*	*71*	..	..	*85*	*66*	*4*	..	*48*	..
	Kunha Tola		*27*	*27*	*144*	*79*	*65*	..	..	*71*	*65*	*8*	..	*49*	..
	Mukaddam Tola		*37*	*37*	*137*	*71*	*66*	..	..	*52*	*37*	*12*	*5*	*41*	*2*
325	Dundi Sarai Ryt.	1,110.00	66	67	316	159	157	..	..	151	146	15	..	90	..
	Mukaddam Tola		*41*	*41*	*205*	*105*	*100*	..	..	*102*	*95*	*13*	..	*59*	..
	Bhind Tola		*25*	*26*	*111*	*54*	*57*	..	..	*49*	*51*	*2*	..	*31*	..
326	Kamko Mohaniya Ryt.	2,123.00	104	104	590	286	304	..	..	249	265	87	15	153	27
	Kamko Tola		*17*	*17*	*96*	*45*	*51*	..	..	*26*	*26*	*25*	*3*	*24*	*6*
	Jainpuri Tola		*17*	*17*	*119*	*59*	*60*	..	..	*45*	*52*	*12*	*8*	*29*	*8*
	Bharra Tola		*21*	*21*	*104*	*53*	*51*	..	..	*53*	*51*	*12*	*1*	*27*	*6*
	Ama Tola		*26*	*26*	*140*	*62*	*78*	..	..	*60*	*74*	*12*	*3*	*39*	*5*
	Sadak Tola		*23*	*23*	*131*	*67*	*64*	..	..	*65*	*62*	*26*	..	*34*	*2*
327	Khamhariya Ryt.	732.00	55	55	286	148	138	..	..	130	127	90	4	84	5
	Majhe Tola		*37*	*37*	*191*	*95*	*96*	..	..	*86*	*90*	*81*	*1*	*53*	*5*
	Jogi Tola		*8*	*8*	*46*	*24*	*22*	..	..	*15*	*17*	*5*	*3*	*14*	..
	Pare Tola		*10*	*10*	*49*	*29*	*20*	..	..	*29*	*20*	*4*	..	*17*	..
328	Ghiori Ryt.	896.00	63	63	345	185	160	..	..	150	136	48	3	103	68
	Kotwar Tola		*20*	*20*	*102*	*55*	*47*	..	..	*45*	*41*	*17*	*2*	*32*	*24*
	Member Tola		*18*	*18*	*116*	*63*	*53*	..	..	*54*	*45*	*19*	*1*	*37*	*24*
	Dadan Tola		*16*	*16*	*95*	*50*	*45*	..	..	*34*	*35*	*11*	..	*26*	*14*
	Bharra Tola		*9*	*9*	*32*	*17*	*15*	..	..	*17*	*15*	*1*	..	*8*	*6*
329	Junwani	1,260.00	82	82	633	356	277	..	..	257	202	169	14	136	31
	School Tola		*27*	*27*	*288*	*194*	*94*	..	..	*135*	*64*	*125*	*10*	*48*	*19*
	Kotwar Tola		*20*	*20*	*132*	*69*	*63*	..	..	*49*	*48*	*18*	..	*33*	*7*
	Lohar Tola		*26*	*26*	*136*	*61*	*75*	..	..	*45*	*51*	*14*	*1*	*40*	*3*
	Mukaddam Tola		*9*	*9*	*77*	*32*	*45*	..	..	*28*	*39*	*12*	*3*	*15*	*2*
330	Khitgaon	1,234.00	58	58	398	211	187	..	..	147	137	57	1	112	56
	Tikra Tola		*24*	*24*	*215*	*114*	*101*	..	..	*99*	*92*	*26*	..	*63*	*30*
	Chhilchhila Tola		*12*	*12*	*67*	*33*	*34*	..	..	*30*	*31*	*1*	..	*21*	*11*
	Majhe Tola		*22*	*22*	*116*	*64*	*52*	..	..	*18*	*14*	*30*	*1*	*28*	*15*
331	Jalegaon Ryt.	1,592.00	69	69	407	208	199	..	..	189	184	30	6	128	74
	Bade Tola		*25*	*25*	*137*	*65*	*72*	..	..	*63*	*70*	*6*	..	*46*	*21*
	Mircha Tola		*25*	*25*	*138*	*76*	*62*	..	..	*69*	*58*	*12*	*6*	*43*	*27*
	Majhka Tola		*7*	*7*	*43*	*21*	*22*	..	..	*21*	*22*	*4*	..	*14*	*9*
	Mukaddam Tola		*11*	*11*	*83*	*43*	*40*	..	..	*33*	*31*	*6*	..	*25*	*17*
	Mahua Tola		*1*	*1*	*6*	*3*	*3*	..	..	*3*	*3*	*2*	..	..	..
332	Diwari Mal.	1,471.00	62	62	311	156	155	2	1	139	140	36	8	94	43
	Bahera Tola		*29*	*29*	*153*	*80*	*73*	..	..	*76*	*69*	*16*	*5*	*45*	*34*
	Imali Tola		*10*	*10*	*48*	*20*	*28*	..	..	*20*	*28*	*2*	*1*	*10*	*3*
	Tikra Tola		*23*	*23*	*110*	*56*	*54*	*2*	*1*	*43*	*43*	*18*	*2*	*39*	*6*

WORKERS																						
I		II		III		IV		V(a)		V(b)		VI		VII		VIII		IX		X Non-Workers		L.C No.
M	F	M	F	M	F	M	F	M	F	M	F	M	F	M	F	M	F	M	F	M	F	
17	18	19	20	21	22	23	24	25	26	27	28	29	30	31	32	33	34	35	36	37	38	1
5	..	*6*	*2*	..	..	..	..	..	..	..	..	..	..	..	..	..	..	..	..	*12*	*16*	
27	*4*	*1*	..	..	..	..	..	..	..	..	..	..	..	..	..	..	..	..	..	*24*	*36*	
61	1	19	1	..	..	..	..	..	..	..	..	..	..	..	..	..	..	..	..	90	155	322
24	..	*5*	*1*	..	..	.	..	..	..	..	..	..	..	..	..	..	..	..	..	*35*	*63*	
29	*1*	*12*	..	..	..	..	..	..	..	..	..	..	..	..	..	..	..	..	..	*46*	*75*	
8	..	*2*	..	..	..	..	..	..	..	..	..	..	..	..	..	..	..	..	..	*9*	*17*	
83	1	5	..	..	..	..	..	..	..	..	..	..	..	..	..	..	..	..	..	68	159	323
68	*1*	*4*	..	..	..	..	..	..	..	..	..	..	..	..	..	..	..	..	..	*54*	*131*	
15	..	*1*	..	..	..	..	..	..	..	..	.	..	..	..	..	..	..	..	..	*14*	*28*	
177	..	5	2	2	..	..	..	..	..	..	..	..	..	..	..	..	..	5	..	145	288	324
49	..	*2*	..	..	..	..	..	..	..	..	..	..	..	..	..	..	..	..	..	*43*	*88*	
46	..	*2*	..	..	..	..	..	..	..	..	..	..	..	..	..	..	..	..	..	*42*	*71*	
48	..	..	..	..	..	..	..	..	..	..	..	..	..	..	..	..	..	*1*	..	*30*	*65*	
34	..	*1*	*2*	*2*	..	..	..	..	..	..	..	..	..	..	..	..	..	*4*	..	*30*	*64*	
87	..	2	..	1	..	..	..	..	..	..	..	..	..	..	..	..	..	..	..	69	157	325
58	..	*1*	..	..	..	..	..	..	..	..	..	..	..	..	..	..	..	..	..	*46*	*100*	
29	..	*1*	..	*1*	..	..	..	..	..	..	..	.	.	..	..	..	..	..	..	*23*	*57*	
131	13	17	14	..	..	..	..	*2*	..	..	..	..	..	..	..	..	..	*3*	..	133	277	326
18	*1*	*3*	*5*	..	..	..	..	*2*	..	..	..	..	..	..	..	..	..	*1*	..	*21*	*45*	
27	*8*	*2*	..	..	..	..	..	..	..	..	..	..	..	..	..	..	..	..	..	*30*	*52*	
23	*2*	*4*	*4*	..	..	..	..	..	..	..	..	..	..	..	..	..	..	..	..	*26*	*45*	
32	*1*	*7*	*4*	..	..	..	..	..	..	..	..	..	..	..	..	..	..	..	..	*23*	*73*	
31	*1*	*1*	*1*	..	..	..	..	..	..	..	..	..	..	..	..	..	..	*2*	..	*33*	*62*	
65	4	18	1	..	..	..	..	..	..	..	..	..	..	..	..	..	..	*1*	..	64	133	327
37	*4*	*16*	*1*	..	..	..	..	..	..	..	..	..	..	..	..	..	..	..	..	*42*	*91*	
12	..	*1*	..	..	..	..	..	..	..	..	..	..	..	..	..	..	..	*1*	..	*10*	*22*	
16	..	*1*	..	..	..	..	..	..	..	..	..	..	..	..	..	..	..	..	..	*12*	*20*	
69	26	32	42	..	..	..	..	..	..	..	..	..	..	..	..	..	..	2	..	82	92	328
20	*7*	*10*	17	..	..	..	..	..	..	..	..	..	..	..	..	..	..	*2*	..	*23*	*23*	
27	*15*	*10*	*9*	..	..	..	..	..	..	..	..	..	..	..	..	..	..	..	..	*26*	*29*	
18	*3*	*8*	*11*	..	..	..	..	..	..	..	..	..	..	..	..	..	..	..	..	*24*	*31*	
4	*1*	*4*	*5*	..	..	..	..	..	..	..	..	..	..	..	..	..	..	..	..	*9*	*9*	
92	2	25	25	2	..	..	..	2	1	..	..	..	..	..	..	1	..	14	3	220	246	329
24	*2*	*8*	*13*	*2*	..	..	..	..	*1*	..	..	..	..	..	..	..	..	*14*	*3*	*146*	*75*	
25	..	*8*	*7*	..	..	..	..	..	..	..	..	..	..	..	..	..	..	..	..	*36*	*56*	
31	..	*7*	*3*	..	..	..	..	*2*	..	..	..	..	..	..	..	..	..	..	..	*21*	*72*	
12	..	*2*	*2*	..	..	..	..	..	..	..	..	..	..	..	..	*1*	..	..	..	*17*	*43*	
100	14	4	42	1	..	..	..	..	..	..	..	..	..	2	..	..	..	5	..	99	131	330
60	*2*	*3*	*28*	..	..	..	..	..	..	..	..	..	..	..	..	..	..	..	..	*51*	*71*	
19	*11*	..	..	*1*	..	..	..	..	..	..	..	..	..	..	..	..	..	*1*	..	*12*	*23*	
21	*1*	*1*	*14*	..	..	..	..	..	..	..	..	..	..	2	..	..	..	*4*	..	*36*	*37*	
89	30	37	44	..	..	..	..	1	..	..	..	..	..	..	..	..	..	1	..	80	125	331
36	*3*	*9*	*18*	..	..	..	..	*1*	..	..	..	..	..	..	..	..	..	..	..	*19*	*51*	
26	*10*	*17*	*17*	..	..	..	..	..	..	..	..	..	..	..	..	..	..	..	..	*33*	*35*	
7	*4*	*7*	*5*	..	..	..	..	..	..	..	..	..	..	..	..	..	..	..	..	*7*	*13*	
20	*13*	*4*	*4*	..	..	..	..	..	..	..	..	..	..	..	..	..	..	*1*	..	*18*	*23*	
..	..	..	..	..	..	..	..	..	..	..	..	..	..	..	..	..	..	..	..	*3*	*3*	
90	8	2	35	..	..	..	..	1	..	..	..	..	..	..	..	..	..	1	..	62	112	332
41	*1*	*2*	*33*	..	..	..	..	*1*	..	..	..	..	..	..	..	..	..	*1*	..	*35*	*39*	
10	*1*	..	*2*	..	..	..	..	..	..	..	..	..	..	..	..	..	..	..	..	*10*	*25*	
39	*6*	..	..	..	..	..	..	..	..	..	..	..	..	..	..	..	..	..	..	*17*	*48*	

PRIMARY CENSUS ABSTRACT

L.C. No.	Name of Villate/ Town/Ward/ Urban Block	Area of village in Acres and of Town/ Ward in Km	Occupied residential house	No. of Households	Total Population (including institutional and houseless population)			Scheduled Castes		Scheduled Tribes		Literate and educated persons		(I-IX) Total Workers	
					P	M	F	M	F	M	F	M	F	M	F
1	2	3	4	5	6	7	8	9	10	11	12	13	14	15	16
333	Nichori Ryt.	1,034.00	81	92	465	260	195	..	..	177	122	97	15	117	23
	School Tola		*23*	*28*	*140*	*89*	*51*	..	..	*47*	*15*	*67*	*13*	*32*	*8*
	Dharki Tola		*25*	*27*	*127*	*67*	*60*	..	..	*64*	*54*	*10*	..	*36*	*8*
	Chhodi Tola		*8*	*9*	*58*	*32*	*26*	..	..	*7*	*6*	*7*	..	*13*	*2*
	Junha Tola		*14*	*14*	*60*	*31*	*29*	..	..	*18*	*18*	*4*	..	*17*	..
	Imali Tola		*11*	*14*	*70*	*41*	*29*	..	..	*41*	*29*	*9*	*2*	*19*	*5*
334	Murta Ryt.	835.00	43	49	290	136	154	..	..	113	132	36	7	76	10
335	Bhanpur Ryt.	764.00	95	109	604	302	302	8	8	87	87	100	16	165	19
	Bazar Tola		*43*	*53*	*296*	*149*	*147*	*8*	*4*	*31*	*31*	*71*	*15*	*72*	*11*
	Bansi Tola		*17*	*18*	*108*	*51*	*57*	..	..	*18*	*18*	*12*	..	*31*	*2*
	Parpar Tola		*8*	*10*	*57*	*29*	*28*	..	..	*24*	*24*	*4*	..	*15*	*2*
	Khakhri Tola		*8*	*8*	*22*	*11*	*11*	..	..	*11*	*11*	..	..	*11*	*3*
	Bharra Tola		*19*	*20*	*121*	*62*	*59*	..	..	*3*	*3*	*13*	*1*	*36*	*1*
336	Bano Ryt.	950.00	58	65	379	198	181	..	..	133	123	62	7	117	72
	Bich Tola		*33*	*39*	*189*	*100*	*89*	..	..	*88*	*80*	*24*	*1*	*68*	*47*
	Imali Tola		*2*	*3*	*25*	*14*	*11*	..	..	*14*	*11*	*5*	*4*	*7*	*4*
	Pathan Tola		*23*	*23*	*165*	*84*	*81*	..	..	*31*	*32*	*33*	*2*	*42*	*21*
337	Lakhanpur Ryt.	601.00	39	47	275	130	145	..	..	75	94	28	1	71	33
	Ahir Tola		*29*	*34*	*219*	*106*	*113*	..	..	*54*	*67*	*22*	*1*	*55*	*21*
	Baiga Tola		*10*	*13*	*56*	*24*	*32*	..	..	*21*	*27*	*6*	..	*16*	*12*
338	Mohari Ryt.	1,292.00	67	71	397	207	190	..	..	*162*	*144*	*50*	*1*	*124*	*26*
	Bhadga Tola		*23*	*25*	*133*	*68*	*65*	..	..	*53*	*47*	*7*	*1*	*47*	*10*
	Jhadi Tola		*18*	*19*	*103*	*49*	*54*	..	..	*26*	*29*	*13*	..	*31*	*8*
	Semar Tola		*26*	*27*	*161*	*90*	*71*	..	..	*83*	*68*	*30*	..	*46*	*8*
339	Khitouli Ryt.	746.00	37	40	232	108	124	..	..	85	97	26	2	71	6
340	Adhyar Khoh	671.00	30	37	200	101	99	..	..	82	80	26	3	63	2
341	Koko Ryt.	1,088.00	82	88	439	232	207	..	..	147	136	103	9	124	103
	Panka Tola		*61*	*64*	*323*	*169*	*154*	..	..	*85*	*84*	*85*	*8*	*92*	*77*
	Mukaddam Tola		*21*	*24*	*116*	*63*	*53*	..	..	*62*	*52*	*18*	*1*	*32*	*26*
342	Bija Ryt.	1,023.00	27	27	131	68	63	..	..	53	51	15	..	40	35
343	Atariya Ryt.	984.00	71	75	414	201	213	..	..	141	142	46	5	112	94
	Atariya Tola		*52*	*56*	*304*	*153*	*151*	..	..	*95*	*82*	*46*	*5*	*89*	*73*
	Tikara Tola		*19*	*19*	*110*	*48*	*62*	..	..	*46*	*60*	..	..	*23*	*21*
344	Tikariya Ryt.	625.00	44	47	263	132	131	..	..	107	104	27	3	76	62
345	Majhgaon Ryt.	478.00	46	54	274	129	145	..	..	91	112	43	19	75	55
	Majhgaon		*41*	*49*	*251*	*118*	*133*	..	..	*90*	*111*	*39*	*19*	*70*	*50*
	Baiga Tola		*5*	*5*	*23*	*11*	*12*	..	..	*1*	*1*	*4*	..	*5*	*5*
346	Bhalapuri Ryt.	952.00	82	82	379	191	188	..	..	129	136	52	5	114	49
	Bhalapuri		*38*	*38*	*159*	*86*	*73*	*6*	..	*59*	*51*	*26*	*5*	*50*	*10*
	Dadra Tola		*11*	*11*	*60*	*23*	*37*	..	..	*23*	*37*	*6*	..	*15*	*13*
	Shikari Tola		*33*	*33*	*160*	*82*	*78*	..	..	*47*	*48*	*20*	..	*49*	*26*
347	Pipariya Mal.	1,156.00	84	84	395	203	192	..	..	143	133	19	4	128	60
	Pipariya		*47*	*47*	*213*	*111*	*102*	..	..	*107*	*94*	*14*	*1*	*71*	*35*
	Pipar Tola		*37*	*37*	*182*	*92*	*90*	..	..	*36*	*39*	*5*	*3*	*57*	*25*
348	Bilai Khar Ryt.	948.00	64	69	339	164	175	2	4	125	133	49	4	102	76
	Bichhai Khar		*38*	*41*	*190*	*96*	*94*	..	..	*61*	*59*	*33*	*3*	*61*	*42*
	Budhra Tola		*26*	*28*	*149*	*68*	*81*	*2*	*4*	*64*	*74*	*16*	*1*	*41*	*34*
349	Kikariya Ryt.	708.00	64	67	332	169	163	..	..	134	126	49	8	100	2
	Kikariya Tola		*53*	*55*	*281*	*148*	*133*	..	..	*116*	*97*	*48*	*8*	*87*	*1*
	Bahera Tola		*11*	*12*	*51*	*21*	*30*	..	..	*18*	*29*	*1*	..	*13*	*1*
350	Rangaon Ryt.	914.00	74	79	398	198	200	..	..	182	186	25	3	115	29
	Rangaon		*16*	*17*	*85*	*43*	*42*	..	..	*34*	*34*	*3*	..	*25*	*1*

WORKERS																					
I		II		III		IV		V(a)		V(b)		VI		VII		VIII		IX		X Non-Workers		L.C. N.
M	F	M	F	M	F	M	F	M	F	M	F	M	F	M	F	M	F	M	F	M	F	
17	18	19	20	21	22	23	24	25	26	27	28	29	30	31	32	33	34	35	36	37	38	
82	6	21	16	1	..	..	..	..	.	..	..	..	..	2	..	..	..	*11*	*1*	143	172	333
15	*1*	*4*	*6*	*1*	..	..	..	..	..	..	..	..	..	*1*	..	..	..	*11*	*1*	*57*	*43*	
28	*4*	*8*	*4*	..	..	..	..	..	..	..	..	..	..	..	..	..	..	..	..	*31*	*52*	
10	..	*3*	*2*	..	..	..	..	..	..	..	..	..	..	..	..	..	..	..	..	*19*	*24*	
16	..	*1*	..	..	..	..	..	..	..	..	..	..	..	..	..	..	..	..	..	*14*	*29*	
13	*1*	*5*	*4*	..	..	..	..	..	..	..	..	..	..	*1*	..	..	..	..	..	*22*	*24*	
13	2	3	7	..		..	..	..	..	..	..	..	..	..	..	..	..	..	1	60	144	334
16	6	25	11	3	..	..	..	5	..	2	2	..	..	12	..	..	..	2	..	137	283	335
14	*1*	*17*	*8*	*2*	..	..	..	*4*	..	*2*	*2*	..	..	*12*	..	..	..	*1*	..	*77*	*136*	
28	*2*	*2*	..	..	..	..	..	*1*	..	..	..	..	..	..	..	..	..	..	..	*20*	*55*	
13	*1*	*1*	*1*	..	..	..	..	..	..	..	..	..	..	..	..	..	..	*1*	..	*14*	*26*	
8	*1*	*3*	*2*	..	.	..	..	.	..	..	..	..	..	.	..	..	..	..	..	..	*8*	
33	*1*	*2*	..	*1*	..	..	..	.	.	..	..	..	..	..	.	..	.	..	..	*26*	*58*	
97	58	17	14	..	..	..	..	..	..	1	..	..	..	..	..	..	..	2	..	81	109	336
57	*41*	*9*	*6*	..	..	..	..	.	..	*1*	..	..	..	..	..	..	..	*1*	..	*32*	*42*	
6	*3*	*1*	*1*	..	..	..	..	..	..	..	..	..	..	..	..	..	..	..	..	*7*	*7*	
34	*14*	*7*	*7*	..	..	..	..	.	..	..	..	..	..	..	..	..	..	*1*	..	*42*	*60*	
50	15	21	18	..	..	..	..	..	..	..	..	..	..	..	..	..	..	..	..	59	112	337
43	*12*	*12*	*9*	..	..	..	..	..	..	..	..	..	..	..	..	..	..	..	..	*51*	*92*	
7	*3*	*9*	*9*	..	..	..	..	..	..	..	..	..	..	..	..	..	..	..	..	8	*20*	
93	9	29	17	..	.	..	..	..	.	..	..	..	..	..	..	..	..	2	..	83	164	338
34	*2*	*13*	*8*	..	..	..	..	..	..	..	..	..	..	..	..	..	..	.	..	*21*	*55*	
22	*4*	*8*	*4*	..	..	..	..	..	..	..	..	..	..	..	..	..	..	*1*	..	*18*	*46*	
37	*3*	*8*	*5*	..	..	..	..	..	..	..	..	..	..	..	..	..	..	*1*	..	*44*	*63*	
54	4	17	2	..	..	..	..	..	.	..	..	..	..	..	..	..	.	..	..	37	118	339
48	1	14	1	..	..	..	..	..	..	..	..	..	..	..	..	..	..	*1*	..	38	97	340
107	89	10	14	..	..	..	..	3	..	..	..	..	..	..	..	..	..	4	..	108	104	341
82	*71*	*5*	*6*	..	..	..	..	*1*	..	..	..	..	..	..	.	..	..	*4*	..	*77*	*77*	
25	*18*	*5*	*8*	..	..	..	..	*2*	..	..	..	..	..	..		..	.	..	..	*31*	*27*	
35	28	4	*6*	..	..	..	..	1	1	..	..	..	..	..		.	..	..	..	28	28	342
75	70	33	22	1	..	..	..	2	2	..	..	..	..	..	..	..	..	1	..	89	119	343
65	*54*	*20*	*17*	*1*	..	..	..	*2*	*2*	..	..	..	..	..	.	..	..	*1*	..	*64*	*78*	
10	*16*	*13*	*5*	..	..	..	..	..	..	..	..	..	..	..	..	..	..	..	..	*25*	*41*	
73	61	3	1	..	..	..	..	..	.	..	..	..	..	..	..	,	..	..	..	56	69	344
49	35	12	15	6	1	..	..	4	4	..	..	..	..	1	.	..	..	3	..	54	90	345
44	*31*	*12*	*14*	*6*	*1*	..	..	*4*	*4*	..	.	..	..	*1*	..	..	..	*3*	..	*48*	*83*	
5	*4*	..	*1*	..	..	..	..	..	..	..	..	..	..	..	..	..	..	..	..	6	*7*	
73	30	22	17	11	..	..	..	*8*	*2*	..	..	..	..	..	..	..	..	..	..	77	139	346
38	*8*	*9*	*2*	*3*	..	..	..	..	..	..	..	..	..	..	..	..	..	..	..	*36*	*63*	
13	*12*	*1*	*1*	*1*	..	..	..	..	..	..	..	..	..	..	..	..	..	..	..	*8*	*24*	
22	*10*	*12*	*14*	*7*	..	..	..	*8*	*2*	..	..	..	..	..	..	..	..	..	..	*33*	*52*	
65	33	51	27	10	..	..	..	..	..	..	..	..	..	1	..	..	..	1	..	75	132	347
32	*21*	*29*	*14*	*9*	..	..	..	..	..	..	..	..	..	.	..	..	..	*1*	..	*40*	*67*	
33	*12*	*22*	*13*	*1*	..	..	..	..	..	..	..	..	..	*1*	..	..	..	..	..	*35*	*65*	
80	59	15	17	5	..	..	..	1	..	.	..	..	..	..	..	..	.	1	..	62	99	348
49	*35*	*7*	*7*	*4*	..	..	.	.	..	..	..	..	..	..	..	..	..	*1*	..	*35*	*52*	
31	*24*	*8*	*10*	*1*	..	..	..	*1*	.	.	..	..	..	..	..	.	..	..	..	*27*	*47*	
62	..	34	*1*	..	..	..	..	..	..	..	..	..	..	*1*	..	..	..	*3*	*1*	69	161	349
55	..	*28*	..	..	..	..	..	..	.	..	.	..	..	*1*	..	..	..	*3*	*1*	*61*	*132*	
7	..	*6*	*1*	..	..	..	..	..	..	..	..	..	..	..	..	..	..	..	..	8	*29*	
75	3	39	*26*	..	..	..	..	*1*	..	..	..	..	..	..	..	..	..	..	..	83	171	350
17	..	*8*	*1*	..	..	..	..	..	..	..	..	..	..	..	..	..	..	..	..	*18*	*41*	

PRIMARY CENSUS ABSTRACT

L.C. No.	Name of Village/ Town/Ward/ Urban Block	Area of village in Acres and of Town/ Ward in Km2	Occu-pied resi-dential house	No. of House-holds	Total Population (including institu-tional and house-less population)			Scheduled Castes		Scheduled Tribes		Literate and educated persons		(I-IX) Total Workers	
					P	M	F	M	F	M	F	M	F	M	F
1	2	3	4	5	6	7	8	8	9	11	12	13	14	15	16
	Rathi Tola		*18*	*20*	*99*	*54*	*45*	..	..	*54*	*45*	*11*	*1*	*33*	*6*
	Amali Tola		*16*	*17*	*84*	*41*	*43*	..	..	*39*	*42*	*5*	..	*21*	*8*
	Khurri Tola		*24*	*25*	*130*	*60*	*70*	..	..	*55*	*65*	*6*	*2*	*36*	*14*
351	Keolari Mal.	1,680.00	58	58	323	162	161	..	..	161	157	25	2	115	113
	Patel Tola		*40*	*40*	*216*	*107*	*109*	..	..	*106*	*105*	*22*	*2*	*75*	*72*
	Baigan Tola		*18*	*18*	*107*	*55*	*52*	..	..	*55*	*52*	*3*	..	*40*	*41*
352	Padariya Ryt.	1,103.00	78	78	350	182	168	..	..	119	105	82	10	107	108
	Lachera Tola		*22*	*22*	*98*	*45*	*53*	..	..	*41*	*48*	*27*	..	*32*	*31*
	Patel Tola		*28*	*28*	*128*	*75*	*53*	..	..	*46*	*26*	*27*	*3*	*41*	*41*
	School Tola		*28*	*28*	*124*	*62*	*62*	..	..	*32*	*31*	*28*	*7*	*34*	*36*
353	Margaon	893.00	108	108	581	294	287	5	5	136	117	65	7	167	165
	Margaon		*65*	*65*	*336*	*157*	*179*	*5*	*5*	*25*	*29*	*38*	*5*	*93*	*98*
	Bharra Tola		*13*	*13*	*99*	*51*	*48*	..	..	*48*	*42*	*14*	*2*	*30*	*28*
	Gouthiya Tola		*30*	*30*	*146*	*86*	*60*	..	..	*63*	*46*	*13*	..	*44*	*39*
354	Dhanoli Ryt.	650.00	52	52	212	111	101	..	..	100	92	13	1	82	57
	Patel Tola		*18*	*18*	*69*	*34*	*35*	..	..	*33*	*34*	*7*	..	*34*	*20*
	Mahua Tala		*34*	*34*	*143*	*77*	*66*	..	..	*67*	*58*	*6*	*1*	*48*	*37*
355	Pondi Ryt.	876.00	63	63	308	163	145	..	..	140	163	68	1	91	88
	Khalhe pondi		*15*	*15*	*63*	*28*	*35*	..	..	*34*	*71*	*4*	..	*20*	*24*
	Kotwar Tola		*15*	*15*	*73*	*48*	*25*	..	..	*24*	*13*	*16*	*1*	*22*	*19*
	Tikrapondi		*33*	*33*	*172*	*87*	*85*	..	..	*82*	*79*	*48*	..	*49*	*45*
356	Singhwara Ryt.	607.00	41	41	206	99	107	..	..	99	107	17	1	63	63
	Singhwara		*21*	*21*	*121*	*58*	*63*	..	..	*58*	*63*	*15*	*1*	*34*	*35*
	Lama Tola		*20*	*20*	*85*	*41*	*44*	..	..	*41*	*44*	*2*	..	*29*	*28*
357	Chhidgaon Ryt.	99.00	..	..	Uninhabited			..	..	..	..	..	..	..	..
358	Chhidgaon Mal.	357.00	51	51	245	118	127	..	..	75	78	24	1	63	49
359	Angwar Ryt.	654.00	54	54	269	145	124	..	..	86	70	49	9	80	74
360	Sundarpur Ryt.	1,153.00	98	98	506	234	272	..	..	127	159	70	31	134	125
	Mukaddam Tola		*33*	*33*	*145*	*63*	*82*	..	..	*50*	*71*	*10*	*2*	*44*	*42*
	Majhe Tola		*38*	*38*	*212*	*98*	*114*	..	..	*13*	*20*	*40*	*28*	*52*	*41*
	Bharra Tola		*27*	*27*	*149*	*73*	*76*	..	..	*64*	*68*	*20*	*1*	*38*	*42*
361	Jatadongri Ryt.	132.00	26	26	106	48	58	..	..	43	52	1	..	31	33
362	Jatadongri Mal.	888.00	77	78	461	240	221	23	15	95	85	33	..	126	69
363	Dewalpur Ryt.	1,024.00	107	107	502	251	251	..	..	156	152	64	3	152	127
	Patel Tola		*65*	*65*	*293*	*145*	*148*	..	..	*126*	*117*	*34*	*3*	*97*	*87*
	Khalhe Tola		*42*	*42*	*209*	*106*	*103*	..	..	*30*	*35*	*30*	..	*55*	*40*
364	Samnapur Mal.	1,895.00	265	265	1,244	656	588	6	6	239	207	291	114	326	114
	Bazar Tola		*100*	*100*	*442*	*233*	*209*	*6*	*6*	*21*	*18*	*130*	*55*	*123*	*35*
	School Tola		*120*	*120*	*547*	*300*	*247*	..	..	*148*	*111*	*143*	*54*	*140*	*46*
	Bharra Tola		*28*	*28*	*121*	*58*	*63*	..	..	*49*	*57*	..	..	*26*	*4*
	Dahmat Tola		*17*	*17*	*134*	*65*	*69*	..	..	*21*	*21*	*18*	*5*	*37*	*29*
365	Bijapuri Ryt.	737.00	62	62	313	152	161	..	..	148	157	58	24	91	92
	Bijapuri		*46*	*46*	*241*	*114*	*127*	..	..	*110*	*123*	*50*	*22*	*67*	*68*
	Banjar Tola		*16*	*16*	*72*	*38*	*34*	..	..	*38*	*34*	*8*	*2*	*24*	*24*
366	Audhera	466.00	6	6	37	21	16	.	..	17	15	7	1	15	11
367	Bhaji Tola Ryt.	317.00	7	7	56	27	29	..	..	27	29	4	..	17	13
368	Bhaji Tola Mal.	420.00	97	97	470	230	240	..	..	58	52	93	13	132	136
369	Gorakhpur	614.00	55	55	247	126	121	3	1	67	66	26	10	77	75
	Gorakhpur		*46*	*46*	*195*	*100*	*95*	*3*	*1*	*45*	*46*	*23*	*9*	*59*	*56*
	Bharra Tola		*9*	*9*	*52*	*26*	*26*	..	..	*22*	*20*	*3*	*1*	*18*	*19*

WORKERS																						
I		II		III		IV		V(a)		V(b)		VI		VII		VIII		IX		X Non-Workers		L.C. No.
M	F	M	F	M	F	M	F	M	F	M	F	M	F	M	F	M	F	M	F	M	F	
17	18	19	20	21	22	23	24	25	26	27	28	29	30	31	32	33	34	35	36	37	38	1
25	..	*8*	*6*	..	..	..	..	..	..	..	..	..	..	..	..	..	..	..	..	*21*	*39*	
12	*2*	*8*	*6*	..	..	..	..	*1*	..	..	..	..	..	..	..	..	..	..	..	*20*	*35*	
21	*1*	*15*	*13*	..	..	..	..	..	..	..	..	..	..	..	..	..	..	..	..	*24*	*56*	
98	98	15	15	1	..	..	..	1	..	..	..	..	..	..	..	..	..	..	..	47	48	351
66	*65*	*7*	*7*	*1*	..	..	..	*1*	..	..	..	..	..	..	..	..	..	..	..	*32*	*37*	
32	*33*	*8*	*8*	..	..	..	..	..	..	..	..	..	..	..	..	..	..	..	..	*15*	*11*	
91	99	5	9	4	..	..	..	.	..	..	..	..	..	2	..	..	..	5	..	75	60	352
29	*29*	*1*	*2*	*1*	..	..	..	..	..	..	..	..	..	..	..	..	..	*1*	..	*13*	*22*	
38	*39*	..	*2*	..	..	..	..	..	..	..	..	..	..	*1*	..	..	..	*2*	..	*34*	*12*	
24	*31*	*4*	*5*	*3*	..	..	..	..	..	..	..	..	..	*1*	..	..	..	*2*	..	*28*	*26*	
138	144	22	16	2	..	..	..	4	5	..	..	..	..	..	..	..	..	1	..	127	122	353
82	*92*	*7*	*2*	..	..	..	..	*3*	*4*	..	..	..	..	..	..	..	..	*1*	..	*64*	*81*	
24	*22*	*4*	*6*	*2*	..	..	..	..	..	..	..	..	..	..	..	..	..	..	..	*21*	*20*	
32	*30*	*11*	*8*	..	..	..	..	*1*	*1*	..	..	..	..	..	..	..	..	..	..	*42*	*21*	
56	44	23	11	2	2	..	..	..	..	..	..	..	..	1	..	..	..	..	..	29	44	354
19	*15*	*14*	*4*	*1*	*1*	..	..	..	..	..	..	..	..	..	..	..	..	..	..	..	*15*	
37	*29*	*9*	*7*	*1*	*1*	..	..	..	..	..	..	..	..	*1*	..	..	..	..	..	*29*	*29*	
75	72	16	16	..	..	..	..	..	..	..	..	..	..	..	..	..	..	..	..	72	57	355
18	*22*	*2*	*2*	..	..	..	..	..	..	..	..	..	..	..	..	..	..	..	..	*8*	*11*	
17	*14*	*5*	*5*	..	..	.	.	..	..	..	..	..	..	..	..	..	..	..	..	*26*	*6*	
40	*36*	*9*	*9*	..	..	..	..	..	..	..	..	..	..	..	..	..	..	..	..	*38*	*40*	
59	57	..	2	..	..	..	..	..	..	4	4	..	..	..	..	..	..	..	..	36	44	356
30	*30*	..	*1*	..	..	..	..	..	..	*4*	*4*	..	..	..	..	..	..	..	..	*24*	*28*	
29	*27*	..	*1*	..	..	..	..	..	..	..	..	..	..	..	..	..	..	..	..	*12*	*16*	
..	..	..	..	..	..	..	..	..	..	Uninhabited		..	..	..	..	..	..	..	..	..	..	357
30	7	33	42	..	..	..	..	..	..	..	..	..	..	..	..	..	..	..	..	55	78	358
56	51	14	23	3	..	..	..	4	..	..	..	..	..	..	..	..	..	3	..	65	50	359
52	7	71	117	3	..	..	..	..	..	..	..	..	..	4	1	..	..	4	..	100	147	360
23	*2*	*17*	*40*	*1*	..	..	..	..	..	..	..	..	..	*3*	..	..	..	..	..	*19*	*40*	
16	*3*	*30*	*37*	*1*	..	..	..	..	..	..	..	..	..	*1*	*1*	..	..	*4*	..	*46*	*73*	
13	*2*	*24*	*40*	*1*	..	..	..	..	..	..	..	..	..	..	..	..	..	..	..	*35*	*34*	
16	8	14	25	1	..	..	..	..	..	..	..	..	..	..	..	..	..	..	..	17	25	361
57	4	57	59	12	6	..	..	..	..	..	..	..	..	..	..	..	..	..	..	114	152	362
117	98	25	28	4	1	..	..	2	..	..	..	..	..	2	..	..	..	2	..	99	124	363
70	*65*	*18*	*21*	*3*	*1*	..	..	*2*	..	..	..	..	..	2	..	..	..	*2*	..	*48*	*61*	
47	*33*	*7*	*7*	*1*	..	..	..	..	..	..	..	..	..	..	..	..	..	..	..	*51*	*63*	
147	36	65	69	10	1	2	..	6	..	..	..	1	..	17	..	..	..	78	8	330	474	364
36	*7*	*32*	*26*	*6*	..	*2*	..	*3*	..	..	..	*1*	..	*16*	..	..	..	*27*	*2*	*110*	*174*	
64	*4*	*18*	*35*	*4*	*1*	..	..	*2*	..	..	..	..	..	*1*	..	..	..	*51*	*6*	*160*	*201*	
21	*1*	*5*	*3*	..	..	..	..	..	..	..	..	..	..	..	..	..	..	..	..	*32*	*59*	
26	*24*	*10*	*5*	..	..	..	..	*1*	..	..	..	..	..	..	..	..	..	..	..	*28*	*40*	
86	87	5	5	..	..	..	..	..	..	..	..	..	..	..	..	..	..	..	..	61	69	365
62	*63*	*5*	*5*	..	..	..	..	..	..	..	..	..	..	..	..	..	..	..	..	*47*	*59*	
24	*24*	..	..	..	..	..	..	..	..	..	..	..	..	..	..	..	..	..	..	*14*	*10*	
12	10	3	1	..	..	..	..	..	..	..	..	..	..	..	..	..	..	..	..	*6*	5	366
15	11	1	2	..	..	..	..	..	.	..	..	1	..	..	..	..	..	..	..	10	16	367
112	119	20	17	..	..	..	..	..	..	..	..	..	..	..	..	..	..	..	..	98	104	368
63	62	6	9	..	..	..	..	6	4	..	..	..	..	..	..	1	..	1	..	49	46	369
46	*44*	*6*	*8*	..	..	..	..	*5*	*4*	..	..	..	..	..	..	*1*	..	*1*	.	*41*	*39*	
17	*18*	..	*1*	..	..	..	..	*1*	..	..	..	..	..	..	..	..	..	..	..	*8*	*7*	

PRIMARY CENSUS ABSTRACT

L.C. No.	Name of Village/ Town/Ward/ Urban Block	Area of village in Acres and of Town/ Ward in Km²	Occupied residential house	No. of Households	Total Population (including institutional and houseless population)			Scheduled Castes		Scheduled Tribes		Literate and educated persons		(I-IX) Total Worker	
					P	M	F	M	F	M	F	M	F	M	F
1	2	3	4	5	6	7	8	9	10	11	12	13	14	15	16
370	Bhalu Chuha	450.00	37	37	182	99	83	..	..	78	60	38	6	68	62
	Bhalu Chuha		*22*	*22*	*117*	*64*	*53*	..	..	*52*	*40*	*18*	*4*	*42*	*39*
	Thakuran Tola		*15*	*15*	*65*	*35*	*30*	..	..	*26*	*20*	*20*	*2*	*26*	*23*
371	Atariya Ryt.	515.00	59	59	315	157	158	..	..	143	144	*71*	24	87	17
	Mukaddam Tola		*27*	*27*	*143*	*70*	*73*	..	..	*66*	*67*	*36*	*14*	*40*	*6*
	Pardhan Tola		*9*	*9*	*47*	*24*	*23*	..	..	*24*	*23*	*10*	*1*	*8*	*2*
	Mulai Tola		*23*	*23*	*125*	*63*	*62*	..	..	*53*	*54*	*25*	*9*	*39*	*9*
372	Khamhariya Mal.	481.00	23	30	145	79	66	..	..	63	57	22	6	47	..
373	Chandrani Mal.	1,456.00	276	276	1,278	660	618	17	11	594	554	230	33	359	319
	Chandrani Mal.		*144*	*144*	*651*	*345*	*306*	..	..	*323*	*281*	*190*	*25*	*161*	*119*
	Baigan Tola		*101*	*101*	*484*	*243*	*241*	*9*	*7*	*212*	*209*	*26*	*5*	*154*	*160*
	Moriya Tola		*31*	*31*	*143*	*72*	*71*	*8*	*4*	*59*	*64*	*14*	*3*	*44*	*40*
374	Patan Mal.	716.00	42	42	216	101	115	..	..	70	73	41	11	69	12
375	Bargi Ryt.	325.00	26	28	148	76	72	1	..	69	67	16	4	46	7
376	Manikpur Mal.	1,543.00	144	144	703	345	358	..	..	203	198	124	35	198	84
	Mukaddam Tola		*36*	*36*	*161*	*70*	*91*	..	..	*1*	..	*47*	*16*	*42*	*5*
	Bharra Tola		*53*	*53*	*249*	*117*	*132*	..	..	*98*	*107*	*36*	*3*	*74*	*44*
	Bazar Tola		*28*	*28*	*150*	*88*	*62*	..	..	*48*	*33*	*20*	*1*	*39*	*21*
	Godhiyan Tola		*13*	*13*	*74*	*39*	*35*	..	..	*25*	*20*	*11*	*8*	*23*	*8*
	Rama Tola		*14*	*14*	*69*	*31*	*38*	..	..	*31*	*38*	*10*	*7*	*20*	*6*
377	Ladwani Ryt.	480.00	47	47	224	114	110	..	..	93	84	24	5	85	71
	Ladwani		*19*	*19*	*102*	*49*	*53*	..	..	*40*	*39*	*14*	*4*	*43*	*32*
	Harra Tola		*9*	*9*	*35*	*17*	*18*	..	..	*8*	*9*	*5*	*1*	*11*	*12*
	Dawar Tola		*19*	*19*	*87*	*48*	*39*	..	..	*45*	*36*	*5*	..	*31*	*27*
378	Sarai Mal.	1,257.00	67	67	380	187	193	10	17	94	88	31	18	115	111
	Mukaddam Tola		*25*	*25*	*149*	*72*	*77*	..	..	*47*	*45*	*15*	..	*54*	*45*
	Dawar Tola		*10*	*10*	*69*	*36*	*33*	..	..	*27*	*28*	..	..	*24*	*22*
	Bhade Tola		*32*	*32*	*162*	*79*	*83*	*10*	*17*	*20*	*15*	*16*	*18*	*37*	*44*
379	Bitanpur Ryt.	681.00	42	42	184	92	92	..	..	62	56	23	4	56	19
	Mukaddam Tola		*20*	*20*	*88*	*41*	*47*	..	..	*24*	*21*	*11*	*1*	*22*	*7*
	Behra Tola		*7*	*7*	*30*	*16*	*14*	..	..	*16*	*14*	*3*	..	*13*	*3*
	Kotwar Tola		*15*	*15*	*66*	*35*	*31*	..	..	*22*	*21*	*9*	*3*	*21*	*9*
380	Madagour Mal.	276.00	40	40	197	97	100	..	..	33	72	21	11	26	51
381	Madagour Ryt.	506.00	34	34	173	81	92	..	..	66	73	16	..	42	48
382	Bachhargaon Ryt,	258.00	..	..	Uninabited			..	..	..	..	..	..	..	..
383	Barga Mal.	1,046.00	96	96	424	208	216	..	..	139	140	51	4	125	121
	Thakur Tola		*26*	*26*	*116*	*53*	*63*	..	..	*52*	*61*	*10*	..	*37*	*32*
	Sadak Tola		*70*	*70*	*308*	*155*	*153*	..	..	*87*	*79*	*41*	*4*	*88*	*89*
384	Kureli Ryt.	326.00	21	21	85	43	42	..	..	42	40	9	..	27	28
385	Niwsa Mal.	522.00	40	40	187	93	94	..	..	90	91	23	9	49	43
386	Salheghori Mal.	494.00	73	73	364	175	189	..	..	100	113	56	5	101	23
387	Mohgaon Ryt.	1,841.00	101	101	576	311	265	..	..	214	197	101	28	173	119
	Amliha Tola		*43*	*43*	*225*	*131*	*94*	..	..	*112*	*83*	*45*	*21*	*75*	*37*
	Majhe Tola		*31*	*31*	*177*	*91*	*86*	..	..	*36*	*47*	*45*	*5*	*49*	*36*
	Mukaddam Tola		*27*	*27*	*174*	*89*	*85*	..	..	*66*	*67*	*11*	*2*	*49*	*46*
388	Jhankhi Mal.	1,011.00	74	74	413	209	204	..	..	132	129	112	34	104	37
	Ama Tola		*29*	*29*	*150*	*82*	*68*	..	..	*37*	*27*	*47*	*12*	*43*	*8*
	Kotwar Tola		*35*	*35*	*208*	*96*	*112*	..	..	*65*	*79*	*60*	*22*	*49*	*15*
	Baigan Tola		*10*	*10*	*55*	*31*	*24*	..	..	*30*	*23*	*5*	..	*12*	*14*
389	Jhankhi Ryt.	482.00	22	22	137	72	65	..	..	65	61	29	5	36	3
	Khalhe Tola		*12*	*12*	*88*	*47*	*41*	..	..	*42*	*39*	*21*	*4*	*24*	*2*
	Marghat Tola		*6*	*6*	*30*	*15*	*15*	..	..	*15*	*15*	*4*	*1*	*8*	*1*
	Bharra Tola		*4*	*4*	*19*	*10*	*9*	..	..	*8*	*7*	*4*	..	*4*	..

WORKERS																				X Non-Workers		L.C. No.
I		II		III		IV		V(a)		V(b)		VI		VII		VIII		IX				
M	F	M	F	M	F	M	F	M	F	M	F	M	F	M	F	M	F	M	F	M	F	
17	18	19	20	21	22	23	24	25	26	27	28	29	30	31	32	33	34	35	36	37	38	1
64	58	4	4	..	..	..	..	..	..	..	..	..	..	..	..	..	..	..	..	31	21	370
38	35	4	4	..	..	..	..	..	.	..	..	..	..	..	..	..	..	..	..	22	14	
26	23	..	..	..	..	..	.	..	..	..	..	..	..	..	..	..	..	..	..	9	7	
67	3	11	14	2	..	..	..	5	..	..	..	..	..	..	..	..	..	2	..	70	141	371
36	2	4	4	..	..	..	..	..	..	..	..	..	..	..	..	..	..	..	..	30	67	
7	1	1	1	..	..	..	..	..	..	..	..	..	..	..	..	..	..	..	..	16	21	
24	..	6	9	2	..	..	..	5	..	..	..	..	..	..	..	..	..	2	..	24	53	
35	..	1	..	8	..	..	..	..	..	..	..	..	..	..	..	..	..	3	..	32	66	372
219	194	117	110	3	..	..	..	11	15	..	..	..	..	1	..	..	..	8	..	301	299	373
145	114	5	4	..	..	..	..	4	1	..	..	..	..	..	..	..	..	7	..	184	187	
61	70	85	81	3	..	..	..	4	9	..	..	..	..	..	..	..	..	1	..	89	81	
13	10	27	25	..	..	..	..	3	5	..	..	..	..	1	..	..	..	..	..	28	31	
50	2	14	10	1	..	..	..	2	..	..	..	..	..	..	..	..	..	2	..	32	103	374
33	1	10	6	3	..	..	..	..	..	..	..	..	..	..	.	..	..	..	..	30	65	375
113	7	76	76	..	..	..	..	1	..	..	..	..	..	2	..	.	..	6	1	147	274	376
40	5	..	..	..	..	..	..	..	..	..	..	..	..	..	..	..	..	2	..	28	86	
33	..	39	43	..	..	..	..	..	..	..	..	..	..	..	..	..	..	2	1	43	88	
13	..	23	21	..	..	..	..	1	..	..	..	..	..	2	..	..	..	..	..	49	41	
10	..	11	8	..	..	..	..	..	..	..	..	..	..	..	..	..	..	2	..	16	27	
17	2	3	4	..	..	..	..	..	..	..	..	..	..	..	..	..	..	..	..	11	32	
68	66	11	4	5	1	..	..	1	..	..	..	..	..	..	..	..	..	..	..	29	39	377
28	29	10	2	5	1	..	..	..	..	..	..	..	..	..	..	..	..	..	..	6	21	
10	11	..	1	..	..	..	..	1	..	..	..	..	..	..	..	..	..	..	..	6	6	
30	26	1	1	..	..	..	..	..	..	..	..	..	..	..	..	..	..	..	..	17	12	
82	85	32	25	..	..	..	..	1	1	..	..	..	..	..	..	..	..	..	..	72	82	378
48	41	5	3	..	..	..	..	1	1	..	..	..	..	..	..	..	..	..	..	18	32	
13	15	11	7	..	..	..	..	..	..	..	..	..	..	..	..	..	..	..	..	12	11	
21	29	16	15	..	..	..	..	..	..	..	..	..	..	..	..	..	..	..	..	42	39	
44	15	8	4	2	..	..	..	1	..	..	..	..	..	..	..	..	..	1	..	36	73	379
18	3	2	4	2	..	..	..	..	..	..	..	..	..	..	..	..	..	..	..	19	40	
9	3	3	..	..	..	..	..	1	..	..	..	..	..	..	..	..	..	..	..	3	11	
17	9	3	..	..	..	..	..	..	..	..	..	..	..	..	..	..	..	1	..	14	22	
14	44	10	7	..	..	..	..	..	..	..	..	..	..	..	..	..	..	2	..	71	49	380
37	40	5	8	..	..	..	..	..	..	..	..	..	..	..	..	..	..	..	..	39	44	381
..	..	..	..	..	..	..	..	Uninhabited		..	..	..	..	..	..	..	..	..	..	..	..	382
73	83	32	27	2	..	..	..	15	11	1	..	..	..	1	..	..	..	1	..	83	95	383
12	15	23	16	..	..	..	..	1	1	..	..	..	..	..	..	..	..	1	..	16	31	
61	68	9	11	2	..	..	..	14	10	1	..	..	..	1	..	..	..	..	..	67	64	
26	26	1	2	..	..	..	..	..	..	..	..	..	..	..	..	..	..	..	..	16	14	384
40	36	6	7	2	..	..	..	..	..	..	..	..	..	..	..	..	..	1	..	44	51	385
76	6	9	2	1	..	..	..	12	15	..	..	..	..	2	..	..	..	1	..	74	166	386
135	90	23	26	5	1	..	..	3	..	..	..	..	..	..	..	..	..	7	2	138	146	387
53	24	16	11	2	..	..	..	1	..	..	..	..	..	..	..	..	..	3	2	56	57	
38	25	3	10	2	1	..	..	2	..	..	..	..	..	..	..	..	..	4	..	42	50	
44	41	4	5	1	..	..	..	..	..	..	..	..	..	..	..	..	..	..	..	40	39	
87	12	8	24	3	..	..	..	2	..	..	..	..	1	1	..	..	..	3	..	105	167	388
35	2	3	5	2	..	..	..	2	..	..	..	..	1	..	..	..	..	1	..	39	60	
42	2	4	13	..	..	..	..	..	..	..	..	..	..	1	..	..	..	2	..	47	97	
10	8	1	6	1	..	..	..	..	..	..	..	..	..	..	..	..	..	..	..	19	10	
29	..	3	3	2	..	..	..	2	..	..	..	..	..	..	..	..	..	..	..	36	62	389
21	..	..	2	1	..	..	..	2	..	..	..	..	..	..	..	..	..	..	..	23	39	
5	..	3	1	..	..	..	..	..	..	..	..	..	..	..	..	..	..	..	..	7	14	
3	..	..	..	1	..	..	..	..	..	..	..	..	..	..	..	..	..	..	..	6	9	

PRIMARY CENSUS ABSTRACT

L.C. No.	Name of Village/ Town/Ward/ Urban Block	Area of village in Acres and of Town/ Ward in Km²	Occupied residential houses	No. of Households	Total Population (including institutional and houseless population)			Scheduled Castes		Scheduled Tribes		Literate and educated persons		(I-IX) Total Workers	
					P	M	F	M	F	M	F	M	F	M	F
1	2	3	4	5	6	7	8	9	10	11	12	13	14	15	16
390	Dugariya Ryt.	847.00	84	84	472	241	231	8	7	128	134	64	2	123	79
391	Salheghori Ryt.	735.03	40	40	234	103	131	..	..	74	80	56	29	53	76
	Bazar Tola		*25*	*25*	*141*	*58*	*83*	..	..	*29*	*32*	*32*	*24*	*32*	*52*
	Ghundoo Tola		*15*	*15*	*93*	*45*	*48*	..	..	*45*	*48*	*24*	*5*	*21*	*24*
392	Andai Ryt.	1,178.00	84	84	424	204	220	13	17	176	180	32	2	122	102
	Kotwar Tola		*16*	*16*	*76*	*32*	*44*	*2*	*3*	*28*	*35*	*3*	..	*19*	*25*
	Diwan Tola		*37*	*37*	*180*	*97*	*83*	*2*	*2*	*92*	*76*	*15*	..	*55*	*40*
	Banjar Tola		*31*	*31*	*168*	*75*	*93*	*9*	*12*	*56*	*69*	*14*	*2*	*48*	*37*
393	Salaiya Pandpar Mal.	1,014.00	45	46	276	130	146	1	..	116	123	23	1	72	86
	Bada Tola		*26*	*27*	*181*	*84*	*97*	*1*	..	*70*	*74*	*18*	..	*44*	*56*
	Pipar Tola		*7*	*7*	*43*	*19*	*24*	..	..	*19*	*24*	*3*	..	*10*	*13*
	Amira Tola		*12*	*12*	*52*	*27*	*25*	..	..	*27*	*25*	*2*	*1*	*18*	*17*
394	Umaria Ryt.	1,294.00	82	99	491	251	240	1	..	191	151	62	11	150	131
	Umariya Tola		*18*	*20*	*126*	*63*	*63*	..	..	*59*	*26*	*14*	..	*34*	*26*
	Mukaddam Tola		*64*	*79*	*365*	*188*	*177*	*1*	..	*132*	*125*	*48*	*11*	*116*	*105*
395	Khamhi Mal.	1,058.00	44	47	284	157	127	..	..	59	44	43	7	81	75
	Laman Tola		*17*	*18*	*106*	*58*	*48*	..	..	*31*	*25*	*19*	*5*	*24*	*28*
	Patel Tola		*27*	*29*	*178*	*99*	*79*	..	..	*28*	*19*	*24*	*2*	*57*	*47*
396	Keolari Mya Bamhani Ryt.	923.00	40	44	243	118	125	..	..	86	99	18	1	66	72
	Damhani		*28*	*32*	*165*	*83*	*82*	..	..	*61*	*64*	*14*	*1*	*43*	*49*
	Chhidgaon		*12*	*12*	*78*	*35*	*43*	..	..	*25*	*35*	*4*	..	*23*	*23*
397	Chhatpara Ryt.	551.00	39	39	228	112	116	10	6	97	102	10	1	71	68
	Pakri Tola		*27*	*27*	*121*	*57*	*64*	*10*	*6*	*44*	*56*	*7*	*1*	*43*	*42*
	Mukaddam Tola		*12*	*12*	*107*	*55*	*52*	..	..	*53*	*46*	*3*	..	*28*	*26*
398	Bangwar Ryt.	2,133.00	133	146	549	273	276	7	3	236	241	36	5	134	62
	Bangwar Ryt.		*36*	*36*	*205*	*114*	*91*	*5*	*3*	*109*	*86*	*15*	*2*	*36*	*31*
	Anha Tola		*61*	*67*	*134*	*72*	*62*	*2*	..	*57*	*55*	*10*	*1*	*46*	*11*
	Niche Tola		*14*	*14*	*79*	*34*	*45*	..	..	*24*	*31*	*9*	*2*	*20*	*11*
	Isarpur		*22*	*29*	*131*	*53*	*78*	..	..	*46*	*69*	*2*	..	*32*	*9*
399	Mungela Ryt.	708.00	29	30	139	68	71	..	..	65	69	4	..	39	15
400	Kikariya Ryt.	741.00	59	60	309	156	153	..	..	111	107	61	18	106	88
	Mukaddam Tola		*12*	*12*	*69*	*36*	*33*	..	..	*28*	*30*	*15*	*4*	*26*	*24*
	School Tola		*47*	*48*	*240*	*120*	*120*	..	..	*83*	*77*	*46*	*14*	*80*	*64*
401	Chapwar Ryt.	615.00	27	29	159	83	76	..	..	67	65	..	..	55	22
402	Kiwad Ryt.	2,690.00	135	138	550	279	271	..	..	254	248	30	4	100	38
	Upar Tola		*78*	*78*	*405*	*204*	*201*	..	..	184	182	28	4	46	32
	Niche Tola		*57*	*60*	*145*	*75*	*70*	..	..	*70*	*66*	*2*	..	*54*	*6*
403	Damititrahi Ryt.	2,268.00	79	102	517	267	250	1	..	222	207	65	10	180	44
	Mukaddam Tola		*19*	*27*	*124*	*72*	*52*	..	..	*69*	*48*	*15*	..	*50*	*5*
	Tendu Tola		*27*	*28*	*145*	*75*	*70*	..	..	*70*	*66*	*2*	..	*54*	*6*
	School Tola		*33*	*47*	*248*	*120*	*128*	*1*	..	*83*	*93*	*48*	*10*	*76*	*33*
404	Bargaon Ryt.	943.00	76	78	378	200	178	2	..	132	122	29	3	130	110
	Bargaon Khas		*36*	*36*	*180*	*97*	*83*	*2*	..	*50*	*47*	*26*	*3*	*58*	*22*
	Upar Tola		*40*	*42*	*198*	*103*	*95*	..	..	*82*	*75*	*3*	..	*72*	*88*
405	Chandrani Ryt.	844.00	66	66	322	151	171	..	..	128	148	15	2	106	22
406	Jarasurang	1,641.00	84	84	409	200	209	..	..	150	163	38	9	124	108
	Jara Khas		*71*	*71*	*351*	*174*	*177*	..	..	*140*	*151*	*30*	*5*	*106*	*90*
	Kheri Tola		*7*	*7*	*30*	*14*	*16*	..	..	*10*	*12*	*2*	*2*	*11*	*9*
	Panka Tola		*6*	*6*	*28*	*12*	*16*	..	..	..	..	*6*	*2*	*7*	*9*
407	Kutela Ryt.	716.00	58	69	292	158	134	..	..	107	91	32	6	97	77
	Kutela Khas		*47*	*58*	*238*	*129*	*109*	..	..	*78*	*66*	*29*	*6*	*78*	*65*
	Upar Tola		*11*	*11*	*54*	*29*	*25*	..	..	*29*	*25*	*3*	..	*19*	*12*

DINDORI TAHSIL

WORKERS																						
I		II		III		IV		V(a)		V(b)		VI		VII		VIII		IX		X Non-Workers		L.C. No.
M	F	M	F	M	F	M	F	M	F	M	F	M	F	M	F	M	F	M	F	M	F	
17	18	19	20	21	22	23	24	25	26	27	28	29	30	31	32	33	34	35	36	37	38	1
98	55	13	22	..	..	..	..	10	2	..	..	..	..	..	..	..	..	2	..	118	152	390
35	54	10	17	..	..	..	..	3	2	..	..	..	..	1	..	..	..	4	3	50	55	391
18	*32*	*9*	*17*	..	..	..	..	..	..	..	..	..	..	*1*	..	..	..	*4*	*3*	*26*	*31*	
17	*22*	*1*	..	..	..	..	..	*3*	*2*	..	..	..	..	..	..	..	..	..	..	*24*	*24*	
106	81	8	20	1	..	..	..	6	1	..	..	..	..	..	..	..	..	1	..	82	118	392
15	*20*	*1*	*5*	..	..	..	..	*2*	..	..	..	..	..	..	..	..	..	*1*	..	*13*	*19*	
53	*39*	*2*	*1*	..	..	..	..	..	..	..	..	..	..	..	..	..	..	..	..	*42*	*43*	
38	*22*	*5*	*14*	*1*	..	..	..	*4*	*1*	..	..	..	..	..	..	..	..	..	..	*27*	*56*	
65	80	7	6	..	..	..	..	..	..	..	..	..	..	..	..	..	..	..	..	58	60	393
41	*54*	*3*	*2*	..	..	..	..	..	..	..	..	..	..	..	..	..	..	..	..	*40*	*41*	
10	*13*	..	..	..	..	..	..	..	..	..	..	..	..	..	..	..	..	..	..	*9*	*11*	
14	*13*	*4*	*4*	..	..	..	..	..	..	..	..	..	..	..	..	..	..	..	..	*9*	*8*	
114	106	27	23	..	..	..	..	3	2	..	..	..	..	..	..	..	..	6	..	101	109	394
30	*26*	*1*	..	..	..	..	..	*2*	..	..	..	..	..	..	..	..	..	*1*	..	*29*	*37*	
84	*80*	*26*	*23*	..	..	..	..	*1*	*2*	..	..	..	..	..	..	..	..	*5*	..	*72*	*72*	
64	65	14	10	..	..	..	..	..	..	..	..	..	..	..	..	..	..	3	..	76	52	395
18	*25*	*3*	*3*	..	..	..	..	..	..	..	..	..	..	..	..	..	..	*3*	..	*34*	*20*	
46	*40*	*11*	*7*	..	..	..	..	..	..	..	..	..	..	..	..	..	..	..	..	*42*	*32*	
52	57	13	15	..	..	..	..	..	..	..	..	..	..	..	..	..	..	1	..	52	53	396
34	*38*	*8*	*11*	..	..	..	..	..	..	..	..	..	..	..	..	..	..	*1*	..	*40*	*33*	
18	*19*	*5*	*4*	..	..	..	..	..	..	..	..	..	..	..	..	..	..	..	..	*12*	*20*	
65	65	5	3	..	..	..	..	..	..	..	..	..	..	..	..	..	..	1	..	41	48	397
38	*39*	*4*	*3*	..	..	..	..	..	..	..	..	..	..	..	..	..	..	*1*	..	*14*	*22*	
27	*26*	*1*	..	..	..	..	..	..	..	..	..	..	..	..	..	..	..	..	..	*27*	*26*	
88	14	35	45	5	3	..	..	3	..	..	..	..	..	1	..	..	..	2	..	139	214	398
26	*8*	*8*	*20*	*2*	*3*	..	..	..	..	..	..	..	..	..	..	..	..	..	..	*78*	*60*	
30	*2*	*11*	*9*	*2*	..	..	..	*2*	..	..	..	..	..	..	..	..	..	*1*	..	*26*	*51*	
11	*1*	*7*	*10*	..	..	..	..	..	..	..	..	..	..	*1*	..	..	..	*1*	..	*14*	*34*	
21	*3*	*9*	*6*	*1*	..	..	..	*1*	..	..	..	..	..	..	..	..	..	..	..	*21*	*69*	
26	1	11	14	1	..	..	..	1	..	..	..	..	..	..	..	..	..	..	..	29	56	399
88	72	14	16	1	..	..	..	..	..	..	..	..	..	..	..	..	..	3	.	50	65	400
24	*23*	*2*	*1*	..	..	..	..	..	..	..	..	..	..	..	..	..	..	..	..	*10*	*9*	
64	*49*	*12*	*15*	*1*	..	..	..	..	..	..	..	..	..	..	..	..	..	*3*	..	*40*	*56*	
49	14	5	8	..	..	..	..	..	..	..	..	..	..	..	..	..	..	1	..	28	54	401
73	29	22	9	..	..	..	..	3	..	..	..	..	..	..	..	..	..	2	..	179	233	402
25	*28*	*16*	*4*	..	..	..	..	*3*	..	..	..	..	..	..	..	..	..	*2*	..	*158*	169	
48	*1*	*6*	*5*	..	..	..	..	..	..	..	..	..	..	..	..	..	..	..	..	*21*	*64*	
165	*32*	9	12	..	..	..	..	..	..	..	..	1	..	..	..	..	..	5	..	87	206	403
50	*3*	..	*2*	..	..	..	..	..	..	..	..	..	..	..	..	..	..	..	..	*22*	*47*	
48	*1*	*6*	*5*	..	..	..	..	..	..	..	..	..	..	..	..	..	..	..	..	*21*	*64*	
67	*28*	*3*	*5*	..	..	..	..	..	..	..	..	*1*	..	..	..	..	..	*5*	..	*44*	*95*	
108	95	14	15	5	..	..	..	..	..	..	..	..	1	..	..	..	..	2	..	70	68	404
53	*18*	*3*	*4*	..	..	..	..	..	..	..	..	..	..	..	..	..	..	*2*	..	*39*	*61*	
55	*77*	*11*	*11*	*5*	..	..	..	..	..	..	..	..	*1*	..	..	..	..	..	..	*31*	*7*	
94	17	7	4	1	..	..	..	..	..	..	..	..	1	..	..	..	..	3	1	45	149	405
108	91	9	12	..	1	..	..	3	3	..	1	..	..	..	..	..	..	4	..	76	101	406
94	*79*	*5*	*6*	..	*1*	..	..	*3*	*3*	..	*1*	..	..	..	..	..	..	*4*	..	*68*	*87*	
9	*8*	*2*	*1*	..	..	..	..	..	..	..	..	..	..	..	..	..	..	..	..	*3*	*7*	
5	*4*	*2*	*5*	..	..	..	..	..	..	..	..	..	..	..	..	..	..	..	..	*5*	*7*	
76	65	11	7	..	..	..	..	9	5	..	..	..	..	..	..	..	..	1	..	61	57	407
60	*54*	*9*	*6*	..	..	..	..	*8*	*5*	..	..	..	..	..	..	..	..	*1*	..	*51*	*44*	
16	*11*	*2*	*1*	..	..	..	..	*1*	..	..	..	..	..	..	..	..	..	..	..	*10*	*13*	

PRIMARY CENSUS ABSTRACT

L.C. No.	Name of Village/ Town/Ward/ Urban Block	Area of village in Acres and of Town/ Ward in Km²	Occu-piad resi-dential houses	No. of House-holds	Total Population (including institutional and house-less population)			Scheduled Castes		Scheduled Tribes		Literate and educated persons		(I-IX) Total Workers	
					P	M	F	M	F	M	F	M	F	M	F
1	2	3	4	5	6	7	8	9	10	11	12	13	14	15	16
408	Mugdara Ryt.	590.00	38	40	194	98	96	..	..	93	93	12	..	66	60
409	Keolari Ryt.	1,102.00	59	65	372	186	186	1	3	170	171	43	11	111	100
410	Mohti Ryt.	1,685.00	93	100	545	283	262	2	..	258	236	64	4	179	158
	Khurri Tola		*43*	*48*	*197*	*105*	*92*	*2*	..	*85*	*72*	*31*	*4*	*67*	*64*
	D wan Tola		*19*	*20*	*140*	*70*	*70*	..	..	*65*	*65*	*11*	..	*39*	*36*
	Bhoi Tola		*8*	*8*	*48*	*21*	*27*	..	..	*21*	*26*	*6*	..	*14*	*14*
	Kundapari Tola		*23*	*24*	*160*	*87*	*73*	..	..	*87*	*73*	*16*	..	*59*	*44*
411	Dudhera Ryt.	569.00	20	20	99	44	55	..	..	41	51	5	..	26	33
412	Saliwada Mal.	226.00	28	28	159	88	71	..	..	40	30	36	3	44	4
413	Bamhani Mal.	705.00	89	96	431	239	192	26	24	111	94	96	18	130	32
414	Karegaon Ryt.	1,201.00	54	54	260	120	140	8	5	66	88	25	8	73	52
	Titrahi Tola		*27*	*27*	*124*	*60*	*64*	..	..	*33*	*46*	*8*	*1*	*33*	*25*
	Patel Tola		*27*	*27*	*136*	*60*	*76*	*8*	*5*	*33*	*42*	*17*	*7*	*40*	*27*
415	Ghatha Ryt.	1,024.00	81	81	423	213	210	..	..	183	180	57	11	132	116
	Patel Tola		*55*	*55*	*321*	*164*	*157*	..	..	*136*	*127*	*46*	*11*	*107*	*79*
	Panda Tola		*26*	*26*	*102*	*49*	*53*	..	..	*47*	*53*	*11*	..	*25*	*37*
416	Hadsingri Ryt.	906.00	62	62	323	148	175	..	..	129	154	6	..	101	53
417	Singhanpuri Ryt.	925.00	75	76	409	216	193	..	..	123	108	40	9	144	129
	Patel Tola		*68*	*68*	*371*	*198*	*173*	..	..	*113*	*96*	*34*	*9*	*132*	*113*
	Khairu Tola		*7*	*8*	*38*	*18*	*20*	..	..	*10*	*12*	*6*	..	*12*	*16*
418	Labeda Mal.	885.00	27	27	157	78	79	..	..	68	58	7	1	46	34
	Mukaddam Tola		*10*	*9*	*55*	*25*	*30*	..	..	*23*	*19*	*4*	*1*	*18*	*13*
	Bhoi Tola		*17*	*18*	*102*	*53*	*49*	..	..	*45*	*39*	*3*	..	*28*	*21*
419	Pipariya Mal.	2,328.00	119	120	568	295	273	..	..	250	231	32	2	168	155
	Mukaddm Tola		*61*	*63*	*278*	*137*	*141*	..	..	*99*	*102*	*31*	*1*	*79*	*78*
	Dhani Tola		*15*	*14*	*63*	*34*	*29*	..	..	*34*	*29*	..	..	*20*	*19*
	Lagan Tola		*16*	*16*	*93*	*58*	*35*	..	..	*52*	*33*	..	..	*28*	*19*
	Dadi Tola		*19*	*19*	*102*	*52*	*50*	..	..	*52*	*49*	*1*	*1*	*28*	*28*
	Sendur Khas		*8*	*8*	*32*	*14*	*18*	..	..	*13*	*18*	..	..	*13*	*11*
420	Ghopatpur Mal.	801.00	81	81	480	242	238	..	..	222	217	38	4	153	153
	Mukaddam Tola		*52*	*52*	*285*	*143*	*142*	..	..	*126*	*122*	*15*	*4*	*89*	*91*
	Bahera Tola		*13*	*13*	*90*	*47*	*43*	..	..	*47*	*43*	*12*	..	*30*	*28*
	Niche Tola		*16*	*16*	*105*	*52*	*53*	..	..	*49*	*52*	*11*	..	*34*	*34*
421	Sarwahi Mal.	1,748.00	85	85	430	198	232	6	6	120	141	38	12	132	140
	Mukaddam Tola		*44*	*44*	*215*	*98*	*117*	..	..	*38*	*45*	*30*	*9*	*65*	*70*
	Kotwar Tola		*27*	*27*	*126*	*60*	*66*	..	..	*53*	*61*	*6*	*3*	*41*	*47*
	Ghughra Tola		*4*	*4*	*25*	*11*	*14*	*6*	*6*	..	..	*1*	..	*7*	*6*
	Dugri Tola		*10*	*10*	*64*	*29*	*35*	..	..	*29*	*35*	*1*	..	*19*	*17*
422	Dhondh Mal.	893.00	39	39	212	97	115	..	..	93	109	6	..	61	64
	Mukaddam Tola		*15*	*15*	*97*	*47*	*50*	..	..	*44*	*47*	*3*	..	*29*	*29*
	Dawar Tola		*4*	*4*	*14*	*5*	*9*	..	..	*5*	*9*	..	..	*3*	*4*
	Diwan Tola		*5*	*5*	*35*	*18*	*17*	..	..	*18*	*17*	*2*	..	*13*	*11*
	Dugani Tola		*15*	*15*	*66*	*27*	*39*	..	..	*26*	*36*	*1*	..	*16*	*20*
423	Singhpur Mal.	1,024.00	80	84	459	238	221	..	..	180	154	81	13	139	10
424	Singhpur Ryt.	270.00	..	..	..	Uninhabited		..	..	..	..	..	..	..	..
425	Khirsari	712.00	39	40	263	137	126	..	..	109	103	29	..	82	1
	Mukaddam Tola		*23*	*23*	*158*	*78*	*80*	..	..	*68*	*70*	*12*	..	*49*	*1*
	Dungri Tola		*16*	*17*	*105*	*59*	*46*	..	..	*41*	*33*	*17*	..	*33*	..
426	Mangarh Mal.	727.00	61	65	211	112	99	..	..	108	97	23	1	69	64
	Malgujari Tola		*26*	*26*	*117*	*63*	*54*	..	..	*59*	*52*	*10*	*1*	*40*	*32*
	Mukaddam Tola		*35*	*39*	*94*	*49*	*45*	—	..	*49*	*45*	*13*	..	*29*	*32*

WORKERS																					
I		II		III		IV		V(a)		V(b)		VI		VII		VIII		IX		X Non-Workers		L.C. No.
M	F	M	F	M	F	M	F	M	F	M	F	M	F	M	F	M	F	M	F	M	F	
17	18	19	20	21	22	23	24	25	26	27	28	29	30	31	32	33	34	35	36	37	38	1
59	53	2	7	4	..	..	..	1	..	..	..	..	..	..	..	..	..	..	..	32	36	408
84	83	16	17	4	..	..	..	6	..	..	..	..	..	..	..	..	..	1	..	75	86	409
156	140	14	17	3	..	..	..	2	..	..	..	..	..	..	..	..	..	4	1	104	104	410
58	*56*	*3*	*8*	*3*	..	..	..	..	..	..	..	..	..	..	..	..	..	*3*	..	*38*	*28*	
31	*30*	*6*	*6*	..	..	..	..	*2*	..	..	..	..	..	..	..	..	..	..	..	*31*	*34*	
11	*11*	*2*	*2*	..	..	..	..	..	..	..	..	..	..	..	..	..	..	*1*	*1*	*7*	*13*	
56	*43*	*3*	*1*	..	..	..	..	..	..	..	..	..	..	..	..	..	..	..	..	*28*	*29*	
24	33	..	..	..	..	..	..	1	..	..	..	..	..	..	..	..	..	1	..	18	22	411
26	2	14	2	1	..	..	..	1	..	..	..	..	..	2	..	..	..	..	..	44	67	412
87	7	16	25	4	..	..	..	10	..	..	..	..	..	1	..	..	..	12	.	109	160	413
66	48	3	4	1	..	..	..	1	..	..	..	..	..	.	..	..	..	2	..	47	88	414
28	*25*	*2*	..	*1*	..	..	..	*1*	..	..	..	..	..	..	..	..	..	*1*	..	*27*	*39*	
38	*23*	*1*	*4*	..	..	..	..	..	..	..	..	..	..	..	..	..	..	*1*	..	*20*	*49*	
106	98	13	11	11	7	..	..	..	..	..	..	..	..	..	..	..	..	2	..	81	94	415
81	*61*	*13*	*11*	*11*	*7*	..	..	..	..	..	..	..	..	..	.	..	..	*2*	.	*57*	*78*	
25	*37*	..	..	..	..	..	..	..	..	..	..	..	..	.	..	..	..	..	..	*24*	*16*	
98	50	3	3	..	..	..	..	..	.	..	..	..	..	..	..	..	..	..	..	47	122	416
131	117	9	12	1	..	..	..	*3*	..	..	..	..	..	..	..	..	..	..	..	72	64	417
120	*101*	*8*	*12*	*1*	..	..	..	*3*	..	..	..	..	..	..	..	..	..	..	..	*66*	*60*	
11	*16*	*1*	..	..	..	..	..	..	..	..	..	..	..	..	..	..	..	..	..	*6*	*4*	
35	28	10	6	..	..	..	..	..	..	..	..	..	..	..	..	..	..	1	..	32	45	418
11	*10*	6	3	..	..	..	..	..	..	..	..	..	..	..	..	..	..	*1*	..	*7*	*17*	
24	*18*	*4*	*3*	..	..	..	..	..	..	..	..	..	..	..	..	..	..	..	..	*25*	*28*	
142	125	16	30	7	..	..	..	1	..	..	..	..	..	..	..	..	..	2	..	127	118	419
61	*53*	*13*	*25*	*2*	..	..	..	*1*	..	..	..	..	..	..	..	..	..	*2*	..	*58*	*63*	
19	*17*	*1*	*2*	..	..	..	..	..	..	..	..	..	..	..	..	..	..	..	..	*14*	*10*	
24	*19*	*2*	..	*2*	..	..	..	..	..	..	..	..	..	..	..	..	..	..	..	*30*	*16*	
28	*25*	..	*3*	..	..	..	..	..	..	..	..	..	..	..	..	..	..	..	..	*24*	*22*	
10	*11*	..	..	*3*	..	..	..	..	..	..	..	..	..	..	.	..	..	..	..	*1*	*7*	
134	141	15	11	1	..	..	..	1	1	..	..	..	..	..	..	..	..	2	..	89	85	420
71	*80*	*14*	*10*	*1*	..	..	..	*1*	*1*	..	..	..	..	..	..	..	..	*2*	..	*54*	*51*	
30	*28*	..	..	..	..	..	..	..	..	..	..	..	..	..	..	..	..	..	..	*17*	*15*	
33	*33*	*1*	*1*	..	..	..	..	..	..	..	..	..	..	..	..	..	..	..	..	*18*	*19*	
100	103	2	9	..	..	..	..	26	28	..	..	..	..	1	..	.	..	3	..	66	92	421
37	*37*	*2*	*8*	..	..	..	..	*23*	*25*	..	..	..	..	*1*	..	..	..	*2*	..	*33*	*47*	
40	*46*	..	*1*	..	..	..	..	..	..	..	..	..	..	..	:	.	..	*1*	..	*19*	*19*	
4	*3*	..	..	..	..	..	..	*3*	*3*	..	..	..	..	..	..	..	..	..	..	*4*	*8*	
19	*17*	..	..	..	..	..	..	..	..	..	..	..	..	..	..	..	..	..	..	*10*	*18*	
49	52	11	12	1	..	..	..	..	..	..	..	..	..	..	..	..	..	..	..	36	51	422
21	*24*	*7*	*5*	*1*	..	..	..	..	..	..	..	..	..	..	..	..	..	..	..	*18*	*21*	
3	*4*	..	..	..	..	..	..	..	..	..	..	..	..	..	..	..	..	..	..	*2*	*5*	
11	*9*	*2*	*2*	..	..	..	..	..	..	..	..	..	..	..	..	..	..	..	..	*5*	*6*	
14	*15*	*2*	*5*	..	..	..	..	..	..	..	..	..	..	..	..	..	..	..	..	*11*	*19*	
121	5	14	4	..	..	..	..	2	1	..	..	..	..	..	..	..	..	2	..	99	211	423
..	..	..	..	..	..	..	Uninhabited			..	..	..	..	..	..	..	..	..	..	..	..	424
74	..	6	1	1	..	..	..	..	..	..	..	..	..	..	..	..	..	1	..	55	125	425
43	..	*4*	*1*	*1*	..	..	..	..	..	..	..	..	..	..	..	..	..	*1*	..	*29*	*79*	
31	..	*2*	..	..	..	..	..	..	..	..	..	..	..	..	..	..	..	..	..	*26*	*46*	
63	57	4	7	..	..	..	..	*1*	..	..	..	..	..	1	..	..	..	..	..	43	35	426
34	*26*	*4*	*6*	..	..	..	..	*1*	..	..	..	..	..	*1*	..	..	..	..	..	*23*	*22*	
29	*31*	..	*1*	..	..	..	..	..	..	..	..	..	..	..	..	..	..	..	..	*20*	*13*	

PRIMARY CENSUS ABSTRACT

L.C No.	Name of Village/ Town/Ward/ Urban Block	Area of village in Acres and of Town/ Ward in Km²	Occupied residential houses	No. of Households	Total Population (including institutional and houseless population)			Scheduled Castes		Scheduled Tribes		Literate and educated persons		(I-IX) Total Workers	
					P	M	F	M	F	M	F	M	F	M	F
1	2	3	4	5	6	7	8	9	10	11	12	13	14	15	16
427	Amadongri Mal.	2,163.00	118	154	794	413	381	5	..	205	176	108	25	241	106
	Lata Tola		*70*	*72*	*372*	*192*	*180*	..	..	*145*	*129*	*50*	*15*	*118*	*46*
	Karra Tola		*43*	*43*	*224*	*118*	*106*	..	..	*49*	*38*	*24*	*2*	*71*	*34*
	Tikra Tola		*29*	*33*	*169*	*89*	*80*	*5*	..	*1*	*1*	*34*	*8*	*51*	*16*
	Dumar Tola		*6*	*6*	*29*	*14*	*15*	..	..	*10*	*8*	..	..	*1*	*10*
428	Dullopur	1,191.00	52	58	321	154	167	..	..	133	138	16	4	104	120
	Mukaddam Tola		*40*	*41*	*243*	*113*	*130*	..	..	*97*	*106*	*16*	*4*	*80*	*90*
	Chhiddi Tola		*12*	*17*	*78*	*41*	*37*	..	..	*36*	*32*	..	..	*24*	*30*
429	Bijora Mal.	927.00	87	88	445	214	231	..	..	128	144	39	17	120	114
	Bijora		*44*	*45*	*227*	*105*	*122*	..	..	*71*	*87*	*22*	*14*	*61*	*63*
	Kotwar Tola		*24*	*24*	*119*	*58*	*61*	.	..	*28*	*30*	*15*	*3*	*34*	*28*
	Jata Tola		*19*	*19*	*99*	*51*	*48*	..	..	*29*	*27*	*2*	..	*25*	*23*
430	Ghutai Ryt.	459.00	31	31	184	98	86	..	..	98	81	10	..	62	53
	Ghutai		*18*	*18*	*104*	*54*	*50*	..	..	*54*	*45*	*7*	..	*36*	*35*
	Ghidha Tola		*13*	*13*	*80*	*44*	*36*	..	..	*44*	*36*	*3*	..	*26*	*18*
431	Bhanpur Mal.	912.00	111	118	659	330	329	8	6	151	143	70	17	198	187
	Bhanpur		*89*	*96*	*535*	*269*	*266*	*8*	*6*	*115*	*116*	*69*	*17*	*167*	*157*
	Bharra Tola		*22*	*22*	*124*	*61*	*63*	..	..	*36*	*27*	*1*	..	*31*	*30*
432	Midhali Ryt.	1,370.00	87	90	515	263	252	2	1	223	223	44	6	150	118
	Midhali Ryt.		*58*	*59*	*312*	*157*	*155*	*2*	*1*	*119*	*127*	*28*	*6*	*84*	*73*
	Bachwa		*29*	*31*	*203*	*106*	*97*	..	..	*104*	*96*	*16*	..	*66*	*45*
433	Bhursi Mal.	714.00	40	40	227	115	112	..	..	79	83	17	1	67	65
	Bhursi Tola		*31*	*31*	*172*	*85*	*87*	..	..	*79*	*83*	*6*	..	*49*	*49*
	Paka Tola		*9*	*9*	*55*	*30*	*25*	..	..	..	..	*11*	*1*	*18*	*16*
434	Tala Mal.	422.00	29	31	173	77	96	..	..	60	71	10	..	46	32
435	Baghreli Sani	668.00	43	46	230	115	115	..	..	96	101	14	..	69	52
	Baghreli		*23*	*25*	*123*	*62*	*61*	..	..	*51*	*55*	*7*	..	*33*	*32*
	Nil Konha		*20*	*21*	*107*	*53*	*54*	..	..	*45*	*46*	*7*	..	*36*	*20*
436	Sarangpur Mal.	2,501.00	91	91	499	252	247	1	2	220	202	21	1	154	9
	Bada Tola		*38*	*38*	*201*	*97*	*104*	*1*	*2*	*76*	*72*	*9*	*1*	*57*	*4*
	Bhadbhadi Tola		*8*	*8*	*44*	*21*	*23*	..	..	*21*	*23*	*2*	..	*16*	..
	Mukaddam Tola		*12*	*12*	*54*	*26*	*28*	..	..	*21*	*19*	*2*	..	*17*	*2*
	Ara Tola		*23*	*23*	*123*	*67*	*56*	..	..	*61*	*52*	*8*	..	*44*	*3*
	Turi Tola		*10*	*10*	*77*	*41*	*36*	..	..	*41*	*36*	..	..	*20*	..
437	Angai Mal.	2,263.00	118	118	660	329	331	10	7	271	264	51	3	186	15
	School Tola		*35*	*35*	*202*	*109*	*93*	*10*	*7*	*83*	*70*	*20*	*1*	*60*	*4*
	Kabirha Tola		*8*	*8*	*45*	*20*	*25*	.	..	..	..	*6*	..	*9*	*5*
	Dumra Tola		*14*	*14*	*71*	*37*	*34*	..	..	*37*	*34*	..	..	*19*	*1*
	Mukaddam Tola		*51*	*51*	*282*	*132*	*150*	..	..	*120*	*131*	*22*	*2*	*79*	*5*
	Jhole Tola		*10*	*10*	*60*	*31*	*29*	..	..	*31*	*29*	*3*	..	*19*	..
438	Bajag Mal.	396.00	127	165	865	457	408	15	14	71	68	221	102	238	62
439	Bajag Ryt.	445.00	110	115	492	271	221	..	..	97	68	145	50	137	61
440	Pathariya Ryt.	897.00	38	47	305	155	150	..	..	136	130	24	1	88	46
441	Bhilaniya Mal.	518.00	48	48	220	111	109	..	..	84	85	30	7	52	39
	Khalhe Tola		*18*	*18*	*84*	*43*	*41*	..	..	*40*	*39*	*13*	*3*	*21*	*16*
	Majhe Tola		*14*	*14*	*45*	*20*	*25*	..	..	*20*	*25*	*6*	*1*	*14*	*9*
	Pipar Tola		*8*	*8*	*36*	*18*	*18*	..	..	*14*	*16*	*3*	..	*10*	*9*
	Kukda Tola		*8*	*8*	*55*	*30*	*25*	..	..	*10*	*5*	*8*	*3*	*7*	*5*
442	Kukariya Mal.	564.00	39	41	206	91	115	..	..	85	107	11	2	57	61
	Junha Tola		*19*	*21*	*88*	*38*	*50*	..	..	*33*	*43*	*5*	..	*28*	*26*
	Barra Tola		*4*	*4*	*18*	*6*	*12*	..	..	*5*	*11*	..	*2*	*4*	*8*
	Mukaddam Tola		*16*	*16*	*100*	*47*	*53*	..	..	*47*	*53*	*6*	..	*25*	*27*
	Dangri Tola		..	..	..	..	Uninhabited	..	..	..	..	..	..	..	..

DINDORI TAHSIL

WORKERS																					
I		II		III		IV		V(a)		V(b)		VI		VIII		VIII		IX		X Non-Workers		L.C. No.
M	F	M	F	M	F	M	F	M	F	M	F	M	F	M	F	M	F	M	F	M	F	
17	18	19	20	21	22	23	24	25	26	27	28	29	30	31	32	33	34	35	36	37	38	1
207	88	24	18	1	..	..	..	3	..	..	..	..	..	..	..	..	..	6	..	172	275	427
105	*37*	*11*	9	..	..	..	..	..	..	..	..	..	..	..	..	..	..	*2*	..	*74*	*134*	
64	*29*	*6*	*5*	..	..	..	..	..	..	..	..	..	..	..	..	..	..	*1*	..	*47*	*72*	
37	*12*	*7*	*4*	*1*	..	..	..	*3*	..	..	..	..	..	..	..	..	..	*3*	..	*38*	*64*	
1	*10*	..	..	..	..	..	..	..	..	..	..	..	..	..	..	..	..	..	..	*13*	*5*	
98	110	5	10	..	..	..	..	..	..	..	..	..	..	..	..	..	..	1	..	50	47	428
76	*86*	*3*	*4*	..	..	..	..	..	..	..	..	..	..	..	..	..	..	*1*	..	*33*	*40*	
22	*24*	*2*	*6*	..	..	..	..	..	..	..	..	..	..	..	..	..	..	..	..	*17*	*7*	
75	66	20	25	4	..	..	..	18	23	..	..	..	..	..	..	..	..	3	..	94	117	429
38	*37*	*2*	*4*	*3*	..	..	..	*16*	*22*	..	..	..	..	..	..	..	..	*2*	..	*44*	*59*	
18	*13*	*13*	*15*	..	..	..	..	*2*	.	.	..	..	..	..	..	..	..	*1*	..	*24*	*33*	
19	*16*	*5*	*6*	*1*	..	.	..	..	*1*	..	..	..	..	..	..	..	..	..	..	*26*	*25*	
47	38	13	12	..	..	..	..	2	3	..	..	..	..	..	..	..	..	..	..	36	33	430
25	*23*	*9*	*9*	..	..	..	..	*2*	*3*	..	..	..	..	..	..	..	..	..	..	*18*	*15*	
22	*15*	*4*	*3*	..	..	..	..	..	..	..	..	..	..	..	..	..	..	..	..	*18*	*18*	
151	147	36	35	..	..	..	..	9	5	..	..	..	..	..	..	..	..	2	..	132	142	431
132	*128*	*24*	*24*	..	..	..	..	*9*	*5*	..	..	..	..	..	..	..	..	*2*	..	*102*	*109*	
19	*19*	*12*	*11*	..	..	..	..	..	..	..	..	..	..	..	..	..	..	..	..	*30*	*33*	
108	57	37	61	2	..	..	..	..	..	..	..	..	..	..	..	..	..	3	..	113	134	432
54	*41*	*26*	*32*	*1*	..	..	..	..	..	..	..	..	..	..	..	..	..	*3*	..	*73*	*82*	
54	*16*	*11*	*29*	*1*	..	..	..	..	..	..	..	..	..	..	..	..	..	..	..	*40*	*52*	
59	55	7	10	..	..	..	..	1	..	..	..	..	..	..	..	..	..	..	..	48	47	433
45	*43*	*4*	*6*	..	..	..	..	..	..	..	..	..	..	..	..	..	..	..	..	*36*	*38*	
14	*12*	*3*	*4*	..	..	..	..	*1*	..	..	..	..	..	..	..	..	..	..	..	*12*	*9*	
33	15	9	17	1	..	..	..	1	..	..	..	..	..	1	..	..	..	1	..	31	64	434
44	29	20	23	1	..	..	..	3	..	..	..	..	..	..	..	..	..	1	..	46	63	435
10	*11*	*18*	*21*	*1*	..	..	..	*3*	..	..	..	..	..	..	..	..	..	*1*	..	*29*	*29*	
34	*18*	*2*	*2*	..	..	..	..	..	..	..	..	..	..	.	..	..	..	..	..	*17*	*34*	
141	5	7	4	2	..	..	..	3	..	..	..	..	..	..	..	..	..	1	..	98	238	436
50	*4*	*5*	..	..	..	..	..	*1*	..	..	..	..	..	..	..	..	..	*1*	..	*40*	*100*	
16	..	..	..	..	..	..	..	..	..	..	..	..	..	..	..	..	..	..	..	*5*	*23*	
16	*1*	*1*	*1*	..	..	..	..	..	..	..	..	..	..	..	..	..	..	..	..	*9*	*26*	
43	..	..	*3*	..	..	..	..	*1*	..	..	..	..	..	..	..	..	..	..	..	*23*	*53*	
16	..	*1*	..	*2*	..	..	..	*1*	..	..	..	..	..	..	..	..	..	..	..	*21*	*36*	
167	5	6	6	1	..	4	3	5	1	..	..	..	..	1	..	..	..	2	..	143	316	437
52	*1*	*3*	*3*	..	..	..	..	*3*	..	..	..	..	:	..	..	..	..	*2*	..	*49*	*89*	
5	*2*	..	..	..	..	*4*	*3*	..	..	..	..	..	..	..	..	..	..	..	..	*11*	*20*	
19	..	..	*1*	..	..	..	..	..	..	..	..	..	..	..	..	..	..	..	..	*18*	*33*	
73	*2*	*3*	*2*	..	..	..	..	*2*	*1*	..	..	..	..	*1*	..	..	..	..	..	*53*	*145*	
18	..	..	..	*1*	..	..	..	..	..	..	..	..	..	..	..	..	..	..	..	*12*	*29*	
129	24	47	36	1	..	..	..	11	..	..	..	..	..	33	2	1	..	16	..	219	346	438
41	10	25	47	3	..	..	..	13	3	1	..	1	..	12	..	..	..	41	1	134	160	439
78	24	5	21	1	..	..	..	2	1	..	..	..	..	1	..	..	..	1	..	67	104	440
46	34	5	5	1	..	..	..	..	..	..	..	..	..	..	..	..	..	..	..	59	70	441
18	*14*	*2*	*2*	*1*	..	..	..	..	..	..	..	..	..	..	..	..	..	..	..	*22*	*25*	
12	*7*	*2*	*2*	..	..	..	..	..	..	..	..	..	..	..	..	..	..	..	..	*6*	*16*	
10	*8*	..	*1*	..	..	..	..	..	..	..	..	..	..	..	..	..	..	..	..	*8*	*9*	
6	*5*	*1*	..	..	..	..	..	..	..	..	..	..	..	..	..	..	..	..	..	*23*	*20*	
46	52	8	8	..	..	..	..	1	1	..	..	..	..	..	..	..	..	2	..	34	54	442
22	*23*	*3*	*3*	..	..	..	..	*1*	..	..	..	..	..	..	..	..	..	*2*	..	*10*	*24*	
4	*6*	..	*1*	..	..	..	..	..	*1*	..	..	..	..	..	..	..	..	..	..	*2*	*4*	
20	*23*	*5*	*4*	..	..	..	..	..	..	..	..	..	..	..	..	..	..	..	..	*22*	*26*	
..	..	..	..	..	..	..	..	Uninhabited		..	..	..	..	..	..	..	..	..	..	..	..	

PRIMARY CENSUS ABSTRACT

L.C. No.	Name of Village/ Town/Ward/ Urban Block	Area of village in Acres and of Town/ Ward in Km²	Occupied residential houses	No. of Households	Total Population (including institutional and houseless population)			Scheduled Castes		Scheduled Tribes		Literate and educated persons		(I-IX) Total Workers	
					P	M	F	M	F	M	F	M	F	M	F
1	2	3	4	5	6	7	8	9	10	11	12	13	14	15	16
443	Kukariya Ryt.	377.00	30	30	174	85	89	..	..	75	70	11	..	48	41
444	Vikrampur Mal.	1,161.00	105	105	518	258	260	1	..	169	171	64	13	166	156
	Panka Tola		*36*	*36*	*173*	*82*	*91*	*1*	..	*47*	*63*	*18*	*5*	*59*	*54*
	Bhadra Tola		*10*	*10*	*54*	*28*	*26*	..	..	*22*	*19*	*2*	..	*17*	*16*
	Kishan Tola		*25*	*25*	*120*	*57*	*63*	..	..	*13*	*20*	*15*	*3*	*37*	*30*
	Gotiya Tola		*34*	*34*	*171*	*91*	*80*	..	..	*87*	*69*	*29*	*5*	*53*	*56*
445	Padariya Dongri	1,198.00	134	136	727	350	377	5	6	145	159	74	9	216	190
	Tikra Tola		*40*	*40*	*196*	*101*	*95*	..	..	*44*	*41*	*28*	*6*	*58*	*50*
	Punchhi Tola		*1*	*1*	*8*	*5*	*3*	..	..	*5*	*3*	..	*1*	*3*	*2*
	Neem Tola		*38*	*38*	*229*	*106*	*123*	..	..	*75*	*92*	*10*	..	*65*	*65*
	Barak Tola		*37*	*37*	*182*	*83*	*99*	*5*	*6*	*21*	*23*	*22*	*1*	*56*	*40*
	Khalhe Tola		*18*	*20*	*112*	*55*	*57*	..	..	..	..	*14*	*1*	*34*	*33*
446	Bilai Khar Mal.	1,100.00	68	70	454	234	220	..	..	183	170	60	10	162	148
	Upar Tola		*24*	*24*	*156*	*82*	*74*	..	..	*43*	*30*	*39*	*10*	*53*	*51*
	Dehat Tola		*5*	*6*	*28*	*13*	*15*	..	..	*13*	*15*	..	..	*11*	*9*
	Bharra Tola		*13*	*13*	*78*	*37*	*41*	..	..	*26*	*35*	*3*	..	*26*	*27*
	Majhe Tola		*26*	*27*	*192*	*102*	*90*	..	..	*101*	*90*	*18*	..	*72*	*61*
447	Pindrukhi Mal.	1,214.00	69	69	475	242	233	..	..	200	188	41	5	125	124
	Mukaddam Tola		*53*	*53*	*370*	*185*	*185*	..	..	*152*	*148*	*34*	*4*	*97*	*101*
	Dumar Tola		*9*	*9*	*69*	*37*	*32*	..	..	*33*	*29*	*5*	..	*14*	*12*
	Toki Tola		*7*	*7*	*36*	*20*	*16*	..	..	*15*	*11*	*2*	*1*	*14*	*11*
448	Ghopatpur Ryt.	1,227.00	36	36	221	124	97	..	..	101	77	20	2	68	52
	Dumar Tola		*9*	*9*	*57*	*33*	*24*	..	..	*23*	*16*	*3*	..	*17*	*10*
	Banjar Tola		*23*	*23*	*142*	*80*	*62*	..	..	*67*	*50*	*12*	..	*45*	*35*
	Bhatta Tola		*4*	*4*	*22*	*11*	*11*	..	..	*11*	*11*	*5*	*2*	*6*	*7*
449	Baghreli Ryt.	544.00	28	28	186	100	86	..	..	98	82	17	2	55	54
	Baghreliwar Tola		*19*	*19*	*127*	*71*	*56*	..	..	*69*	*52*	*9*	*2*	*36*	*35*
	Mukaddam Tola		*9*	*9*	*59*	*29*	*30*	..	..	*29*	*30*	*8*	..	*19*	*19*
450	Baghreli Khurd Mal.	608.00	22	22	101	46	55	..	..	33	39	19	8	33	32
451	Dhanoli Mal.	1,212.00	63	63	479	228	251	..	..	184	207	68	11	134	148
	Khas		*50*	*50*	*382*	*182*	*200*	..	..	*147*	*165*	*60*	*11*	*107*	*119*
	Chaura Tola		*13*	*13*	*97*	*46*	*51*	..	..	*37*	*42*	*8*	..	*27*	*29*
452	Singar Satti Ryt.	1,056.00	74	74	465	230	235	14	15	155	170	55	21	127	123
	Mukaddam Tola		*43*	*43*	*265*	*128*	*137*	..	..	*89*	*107*	*42*	*14*	*78*	*73*
	Sadak Tola		*24*	*24*	*157*	*80*	*77*	*14*	*15*	*47*	*43*	*7*	*7*	*36*	*40*
	Bharra Tola		*7*	*7*	*43*	*22*	*21*	..	..	*19*	*20*	*6*	..	*13*	*10*
453	Atariya Mal.	510.00	39	39	252	122	130	..	..	91	108	15	9	75	83
	Bada Tola		*12*	*12*	*179*	*85*	*94*	..	..	*54*	*72*	*10*	*9*	*52*	*62*
	Sadak Tola		*27*	*27*	*73*	*37*	*36*	..	..	*37*	*36*	*5*	..	*23*	*21*
454	Atariya Ryt.	908.00	39	41	255	136	119	..	..	122	104	28	..	79	71
	Atariya Tola		*14*	*16*	*92*	*46*	*46*	..	..	*32*	*31*	*5*	..	*31*	*28*
	Bhrra Tola		*25*	*25*	*163*	*90*	*73*	..	..	*90*	*73*	*23*	..	*48*	*43*
455	Barsot Mal.	1,476.00	66	66	421	214	207	..	..	176	175	48	7	139	100
	Bada Tola		*16*	*16*	*100*	*53*	*47*	..	..	*36*	*38*	*12*	*3*	*31*	*26*
	Sadak Tola		*50*	*50*	*321*	*161*	*160*	..	..	*140*	*137*	*36*	*4*	*108*	*74*
456	Lalpur Mal.	1,720.00	146	146	885	435	450	9	9	322	318	116	37	272	225
	Sadak Tola		*97*	*97*	*565*	*273*	*292*	*5*	*7*	*179*	*172*	*94*	*34*	*176*	*138*
	Baheliya Tola		*27*	*27*	*178*	*91*	*87*	..	..	*81*	*83*	*8*	*3*	*51*	*50*
	Diwar Tola		*22*	*22*	*142*	*71*	*71*	*4*	*2*	*62*	*63*	*14*	..	*45*	*37*
457	Patan Mal.	1,042.00	60	60	336	169	167	..	..	144	148	7	..	88	11
458	Gannaguda	1,027.00	92	92	514	234	280	..	..	190	234	88	17	117	35
	Ganna Guda		*70*	*70*	*372*	*170*	*202*	..	..	*126*	*159*	*72*	*15*	*94*	*31*
	Daniya Tola		*22*	*22*	*142*	*64*	*78*	..	..	*64*	*75*	*16*	*2*	*23*	*4*

DINDORI TAHSIL

WORKERS																						
I		II		III		IV		V(a)		V(b)		VI		VII		VIII		IX		X Non-Workers		L.C. No.
M	F	M	F	M	F	M	F	M	F	M	F	M	F	M	F	M	F	M	F	M	F	
17	18	19	20	21	22	23	24	25	26	27	28	29	30	31	32	33	34	35	36	37	38	1
40	37	6	4	1	..	..	..	1	..	..	..	..	..	..	..	..	..	..	..	37	48	443
124	128	27	25	6	1	..	..	7	2	..	..	..	..	2	.	..	..	.	..	92	104	444
48	*44*	*8*	*9*	*1*	*1*	..	..	*2*	..	..	..	..	..	..	..	..	..	..	..	*23*	*37*	
13	*12*	*3*	*4*	*1*	..	..	..	..	..	..	..	..	..	..	..	..	..	..	..	*11*	*10*	
22	*24*	*5*	*4*	*4*	..	..	..	*4*	*2*	..	..	..	..	*2*	..	..	..	..	..	*20*	*33*	
41	*48*	*11*	*8*	..	..	..	..	*1*	..	..	..	..	..	..	..	..	..	..	..	*38*	*24*	
176	152	30	35	2	3	..	..	6	..	..	..	..	..	1	..	..	..	1	..	134	187	445
45	*41*	*8*	*9*	*1*	..	..	..	*3*	..	..	..	..	..	*1*	..	..	..	..	..	*43*	*45*	
2	*2*	*1*	..	..	..	..	..	..	..	..	..	..	..	..	..	..	..	..	..	*2*	*1*	
58	*53*	*7*	*9*	..	*3*	..	..	..	..	..	..	..	..	..	..	..	..	..	..	*41*	*58*	
40	*30*	*11*	*10*	*1*	..	..	..	*3*	..	..	..	..	..	..	..	..	..	*1*	..	*27*	*59*	
31	*26*	*3*	*7*	..	..	..	..	..	..	..	..	..	..	..	..	..	..	..	..	*21*	*24*	
149	138	9	9	..	..	..	..	3	1	..	..	..	..	..	..	..	..	1	..	72	72	446
46	*45*	*4*	*5*	..	..	..	..	*2*	*1*	..	..	..	..	..	..	..	..	*1*	..	*29*	*23*	
10	*9*	*1*	..	..	..	..	..	..	..	..	..	..	..	..	..	..	..	..	..	*2*	*6*	
21	*23*	*4*	*4*	..	..	..	..	*1*	..	..	..	..	..	..	..	..	..	..	..	*11*	*14*	
72	*61*	..	..	..	..	..	..	..	..	..	..	..	..	..	..	..	..	..	..	*30*	*29*	
119	112	4	10	1	..	..	..	1	2	..	..	..	..	..	..	..	..	..	..	117	109	447
93	*91*	*2*	*8*	*1*	..	..	..	*1*	*2*	..	..	..	..	..	..	..	..	..	..	*88*	*84*	
14	*12*	..	..	..	..	..	..	..	..	..	..	..	..	..	..	..	..	..	..	*23*	*20*	
12	*9*	*2*	*2*	..	..	..	..	..	..	..	..	..	..	..	..	..	..	..	..	*6*	*5*	
62	48	2	2	3	1	..	..	1	1	..	..	..	..	..	..	..	..	..	..	56	45	448
14	*8*	*1*	*1*	*2*	*1*	..	..	..	..	..	..	..	..	..	..	..	..	..	..	*16*	*14*	
42	*33*	*1*	*1*	*1*	..	..	..	*1*	*1*	..	..	..	..	..	..	..	..	..	..	*35*	*27*	
6	*7*	..	..	..	..	..	..	..	..	..	..	..	..	..	..	..	..	..	..	*5*	*4*	
53	53	1	1	1	..	..	..	..	..	..	..	..	..	..	..	..	..	..	..	45	32	449
34	*34*	*1*	*1*	*1*	..	..	..	..	..	..	..	..	..	..	..	..	..	..	..	*35*	*21*	
19	*19*	..	..	..	..	..	..	..	..	..	..	..	..	..	..	..	..	..	..	*10*	*11*	
22	27	4	5	..	..	..	..	2	..	..	..	..	..	..	..	..	..	5	..	13	23	450
128	145	1	2	1	..	..	..	1	1	..	..	..	..	2	..	..	..	1	..	94	103	451
101	*116*	*1*	*2*	*1*	..	..	..	*1*	*1*	..	..	..	..	*2*	..	..	..	*1*	..	*75*	*81*	
27	*29*	..	..	..	..	..	..	..	..	..	..	..	..	..	..	..	..	..	..	*19*	*22*	
111	119	9	4	..	..	..	..	2	..	..	..	..	..	4	..	..	..	4	..	103	112	452
65	*71*	*8*	*2*	..	..	..	..	*2*	..	..	..	..	..	*1*	..	..	..	*2*	..	*50*	*64*	
33	*38*	*1*	*2*	..	..	..	..	..	..	..	..	..	..	..	..	..	..	*2*	..	*44*	*37*	
13	*10*	..	..	..	..	..	..	..	..	..	..	..	..	..	..	..	..	..	..	*9*	*11*	
59	68	14	15	1	..	..	..	1	..	..	..	..	..	..	..	..	..	..	..	47	47	453
43	*54*	*7*	*8*	*1*	..	..	..	*1*	..	..	..	..	..	..	..	..	..	..	..	*33*	*32*	
16	*14*	*7*	*7*	..	..	..	..	..	..	..	..	..	..	..	..	..	..	..	..	*14*	*15*	
56	53	21	18	1	..	..	..	..	..	..	..	..	..	..	..	..	..	1	..	57	48	454
24	*24*	*5*	*4*	*1*	..	..	..	..	..	..	..	..	..	..	..	..	..	*1*	..	*15*	*18*	
32	*29*	*16*	*14*	..	..	..	..	..	..	..	..	..	..	..	..	..	..	..	..	*42*	*30*	
113	84	16	10	1	..	..	..	7	6	..	..	..	..	..	..	..	..	2	..	75	107	455
18	*16*	*7*	*4*	..	..	..	..	*6*	*6*	..	..	..	..	..	..	..	..	..	..	*22*	*21*	
95	*68*	*9*	*6*	*1*	..	..	..	*1*	..	..	..	..	..	..	..	..	..	*2*	..	*53*	*86*	
189	175	53	49	3	..	..	..	6	..	..	..	..	..	6	1	..	..	15	..	163	225	456
122	*106*	*36*	*31*	*1*	..	..	..	*5*	..	..	..	..	..	*6*	*1*	..	..	*6*	..	*97*	*154*	
42	*44*	*6*	*6*	*1*	..	..	..	..	..	..	..	..	..	..	..	..	..	*2*	..	*40*	*37*	
25	*25*	*11*	*12*	*1*	..	..	..	*1*	..	..	..	..	..	..	..	..	..	*7*	..	*26*	*34*	
65	3	20	8	1	..	..	..	1	..	..	..	..	..	..	..	..	..	1	..	81	156	457
85	19	17	16	4	..	..	..	1	..	..	..	..	..	2	..	..	..	8	..	117	245	458
64	*15*	*16*	*16*	*3*	..	..	..	*1*	..	..	..	..	..	*2*	..	..	..	*8*	..	*76*	*171*	
21	*4*	*1*	..	*1*	..	..	..	..	..	..	..	..	..	..	..	..	..	..	..	*41*	*74*	

PRIMARY CENSUS ABSTRACT

L.C. No.	Name of Village/ Town/Ward/ Urban Block	Area of village in Acres and of Town/ Ward in Km²	Occupied residential houses	No. of Households	Total Population (including institutional and houseless population)			Scheduled Castes		Scheduled Tribes		Literate and educated persons		(I-IX) Total Workers	
					P	M	F	M	F	M	F	M	F	M	F
1	2	3	4	5	6	7	8	9	10	11	12	13	14	15	16
459	Gada Sarai Mal.	642.00	214	220	1,157	615	542	8	14	83	78	352	134	282	57
	Gada Sarai		*190*	*196*	*1,020*	*551*	*469*	*7*	*11*	*47*	*32*	*338*	*134*	*252*	*46*
	Kukada Tola		*24*	*24*	*137*	*64*	*73*	*1*	*3*	*36*	*46*	*14*	..	*30*	*11*
460	Kikra Talab Ryt.	2,037.00	85	87	538	280	258	1	..	202	183	106	28	165	39
	Kikra Talab		*65*	*67*	*415*	*220*	*195*	*1*	..	*146*	*121*	*95*	*28*	*126*	*25*
	Imar Tola		*20*	*20*	*123*	*60*	*63*	..	..	*56*	*62*	*11*	..	*39*	*14*
461	Ratna Mal.	1,172.00	71	71	470	235	235	133	138	64	62	98	12	121	48
462	Shobhapur Mal.	2,529.00	135	137	831	393	438	..	..	199	225	75	12	219	11
	Khas Shobhapur		*27*	*27*	*154*	*76*	*78*	..	..	*60*	*60*	*8*	*1*	*44*	*3*
	Karauti Tola		*32*	*32*	*186*	*96*	*90*	..	..	*23*	*18*	*18*	*3*	*44*	*7*
	Karve Tola		*28*	*29*	*164*	*78*	*86*	..	..	*9*	*11*	*23*	*4*	*41*	..
	Nanbar Tola		*22*	*23*	*165*	*79*	*86*	..	..	*68*	*81*	*18*	..	*47*	..
	Bharra Tola		*26*	*26*	*162*	*64*	*98*	..	..	*39*	*55*	*8*	*4*	*43*	*1*
463	Paraswah Ryt.	1,810.00	147	152	892	446	446	12	18	380	382	105	5	267	144
	Karve		*10*	*10*	*56*	*31*	*25*	..	..	*31*	*25*	*2*	..	*19*	*3*
	Jhuri Tola		*4*	*4*	*24*	*12*	*12*	..	..	*12*	*12*	*3*	..	*6*	*6*
	Paraswah Khas		*117*	*121*	*681*	*346*	*335*	*12*	*18*	*287*	*275*	*87*	*5*	*209*	*125*
	Paraswah Pachha Tola		*16*	*17*	*131*	*57*	*74*	..	..	*50*	*70*	*13*	..	*33*	*10*
464	Pathar Kucha Mal.	1,059.00	52	54	358	184	174	4	3	112	104	51	5	89	3
	Pathar Kucha Jhijhar Tola		*6*	*6*	*69*	*35*	*34*	..	..	*9*	*13*	*12*	..	*13*	*1*
	Khaspathar Kucha		*36*	*38*	*232*	*121*	*111*	*4*	*3*	*77*	*64*	*37*	*5*	*61*	*2*
	Parkami Tola		*10*	*10*	*57*	*28*	*29*	..	..	*26*	*27*	*2*	..	*15*	..
465	Pathar Kucha Ryt.	746.00	70	71	474	244	230	..	..	117	126	87	3	122	4
466	Ratna Ryt.	347.00	..	..	..	Uninhabited		..	..	..	..	..	.	..	..
467	Mohatra Mal.	5,041.00	422	444	2,436	1,241	1,195	47	47	869	777	376	59	634	427
	Sadak Tola		*78*	*92*	*407*	*222*	*185*	*15*	*14*	*110*	*81*	*124*	*44*	*103*	*43*
	Poga Tola		*22*	*22*	*150*	*74*	*76*	..	..	*70*	*72*	*8*	*1*	*30*	*4*
	Luti Tola		*43*	*44*	*245*	*122*	*123*	*14*	*10*	*76*	*26*	*55*	*2*	*67*	*37*
	Luti Tola (Khurd)		*74*	*76*	*400*	*198*	*202*	*18*	*23*	*116*	*115*	*74*	*7*	*114*	*83*
	Baisekh Tola		*43*	*43*	*266*	*129*	*137*	..	..	*89*	*83*	*13*	..	*71*	*48*
	Chunpathari Tola		*109*	*112*	*681*	*344*	*337*	..	..	*271*	*278*	*57*	*3*	*168*	*137*
	Naya Tola		*14*	*15*	*92*	*51*	*41*	..	..	*44*	*34*	*13*	..	*23*	*22*
	Bar Tola		*26*	*26*	*127*	*62*	*65*	..	..	*54*	*59*	*29*	*2*	*34*	*33*
	Baigan Tola		*13*	*14*	*68*	*39*	*29*	..	..	*39*	*29*	*3*	..	*24*	*20*
468	Dhanras	309.00	22	29	153	81	72	1	..	75	68	21	..	53	51
	Upar Tola		*17*	*24*	*118*	*61*	*57*	*1*	..	*55*	*53*	*14*	..	*41*	*37*
	Pipal Tola		*5*	*5*	*35*	*20*	*15*	..	..	*20*	*15*	*7*	..	*12*	*14*
469	Bamhani *alias* Dhawadongri	1,623.00	166	181	948	473	475	38	34	327	333	78	7	263	255
	Dhaba Dongri		*43*	*45*	*240*	*113*	*127*	*13*	*9*	*70*	*89*	*18*	*3*	*63*	*68*
	Bhurra Tola		*26*	*28*	*172*	*90*	*82*	..	..	*44*	*35*	*6*	..	*49*	*46*
	Mahajan Tola		*13*	*15*	*69*	*36*	*33*	..	..	*36*	*33*	*8*	..	*22*	*8*
	Laman Tola		*20*	*22*	*93*	*48*	*45*	*17*	*18*	*11*	*9*	*15*	..	*25*	*24*
	Banga Tola		*10*	*13*	*66*	*33*	*33*	..	..	*27*	*29*	*3*	*1*	*15*	*18*
	Timki Tola		*48*	*50*	*265*	*130*	*135*	*8*	*7*	*118*	*123*	*27*	*3*	*78*	*81*
	Dugri Tola		*6*	*8*	*43*	*23*	*20*	..	..	*21*	*15*	*1*	..	*11*	*10*
470	Musamundi Ryt.	634.00	30	30	193	97	96	..	..	66	59	27	5	57	45
471	Musamundi Mal.	1,921.00	162	175	1,102	554	548	48	47	410	407	154	38	348	324
	Musamundi		*53*	*60*	*358*	*177*	*181*	*37*	*38*	*131*	*132*	*45*	*4*	*112*	*110*
	Chhuriya Tola		*57*	*58*	*372*	*179*	*193*	..	..	*157*	*162*	*45*	*15*	*117*	*121*
	Khirwa Tola		*8*	*9*	*77*	*41*	*36*	..	..	*36*	*34*	*19*	*8*	*20*	*20*
	Pizarha Tola		*34*	*38*	*238*	*124*	*114*	*11*	*9*	*53*	*55*	*45*	*11*	*77*	*56*
	Dugri Tola		*10*	*10*	*57*	*33*	*24*	..	:	*33*	*24*	..	..	*22*	*17*

DINDORI TAHSIL

WORKERS																						
I		II		III		IV		V(a)		V(b)		VI		VII		VIII		IX		X Non-Workers		L.C. No.
M	F	M	F	M	F	M	F	M	F	M	F	M	F	M	F	M	F	M	F	M	F	
17	18	19	20	21	22	23	24	25	26	27	28	29	30	31	32	33	34	35	36	37	38	1
100	11	50	41	4	..	..	..	16	2	16	..	..	..	63	..	8	..	25	3	333	485	459
83	*7*	*38*	*34*	*4*	..	..	..	*16*	*2*	*16*	..	..	..	*63*	..	*8*	..	*24*	*3*	*299*	*423*	
17	*4*	*12*	*7*	..	..	..	..	..	..	..	..	..	..	..	..	..	..	*1*	..	*34*	*62*	
121	4	25	29	*7*	..	..	..	3	..	..	..	..	..	2	..	..	..	7	6	115	219	460
97	*3*	*13*	*17*	*6*	..	..	..	*3*	..	..	..	..	..	*2*	..	..	..	*5*	*5*	*94*	*170*	
24	*1*	*12*	*12*	*1*	..	..	..	..	..	..	..	..	..	..	..	..	..	*2*	*1*	*21*	*49*	
83	6	26	39	3	..	..	..	6	2	..	..	..	..	2	1	..	..	1	..	114	187	461
199	9	14	2	4	..	..	..	..	..	..	..	..	..	1	..	..	..	1	..	174	427	462
40	*3*	*2*	..	*2*	..	..	..	..	..	..	..	..	..	..	..	..	..	..	..	*32*	*75*	
42	*5*	*1*	*2*	..	..	..	..	..	..	..	..	..	..	..	..	..	..	*1*	..	*52*	*83*	
30	..	*8*	..	*2*	..	..	..	..	..	..	..	..	..	*1*	..	..	..	..	..	*37*	*86*	
45	..	*2*	..	..	..	..	..	..	..	..	..	..	..	..	..	..	..	..	..	*32*	*86*	
42	*1*	*1*	..	..	..	..	..	..	..	..	..	..	..	..	..	..	..	..	..	*21*	*97*	
185	60	71	83	1	..	..	..	6	1	..	..	..	..	..	..	..	..	4	..	179	302	463
14	*2*	*5*	*1*	..	..	..	..	..	..	..	..	..	..	..	..	..	..	..	..	*12*	*22*	
5	..	*1*	*6*	..	.	..	..	..	..	..	..	..	..	..	..	..	..	..	..	*6*	*6*	
134	*50*	*64*	*74*	*1*	..	..	..	*6*	*1*	..	..	..	..	..	..	..	..	*4*	..	*137*	*210*	
32	*8*	*1*	*2*	..	..	..	..	..	..	..	..	..	..	..	..	..	..	..	..	*24*	*64*	
75	2	4	1	..	..	..	..	1	..	..	..	..	..	8	..	..	..	1	..	95	171	464
13	*1*	..	..	..	..	..	..	..	..	..	..	..	..	..	..	..	..	..	..	*22*	*33*	
48	*1*	*3*	*1*	..	..	..	..	*1*	..	..	..	..	..	*8*	..	..	..	*1*	..	*60*	*109*	
14	..	*1*	..	..	..	..	..	..	..	..	..	..	..	..	..	..	..	..	..	*13*	*29*	
112	3	5	1	..	..	..	..	2	..	..	..	..	..	1	..	..	..	2	..	122	226	465
..	..	..	..	..	..	..	..	..	..	Uninhabited		..	..	..	..	..	..	..	..	..	..	466
434	253	141	170	1	..	..	..	22	1	..	..	..	..	16	..	..	..	20	3	607	768	467
57	*19*	*10*	*22*	..	..	..	..	*18*	..	..	..	..	..	*4*	..	..	..	*14*	*2*	*119*	*142*	
21	*1*	*9*	*3*	..	..	..	..	..	..	..	..	..	..	..	..	..	..	..	..	*44*	*72*	
41	*15*	*17*	*21*	..	..	..	..	*3*	..	..	..	..	..	6	..	..	..	..	*1*	*55*	*86*	
84	*64*	*18*	*18*	..	..	..	..	*1*	*1*	..	..	..	..	*5*	..	..	..	*6*	..	*84*	*119*	
58	*35*	*12*	*13*	*1*	..	..	..	..	..	..	..	..	..	..	..	..	..	..	..	*58*	*89*	
128	*85*	*39*	*52*	..	..	..	..	..	..	..	..	..	..	*1*	..	..	..	..	..	*176*	*200*	
13	*7*	*10*	*15*	..	..	..	..	..	..	..	..	..	..	..	..	..	..	..	..	*28*	*19*	
26	*23*	*8*	*10*	..	..	..	..	..	..	..	..	.	..	..	..	..	..	..	..	*28*	*32*	
6	*4*	*18*	*16*	..	..	..	..	..	..	..	..	..	..	..	..	..	..	..	..	*15*	*9*	
36	46	16	5	1	..	..	..	..	..	..	..	..	..	..	..	..	..	..	..	28	21	468
24	*32*	*16*	*5*	*1*	..	..	..	..	..	..	..	..	..	..	..	..	..	..	..	*20*	*20*	
12	*14*	..	..	..	..	..	..	..	..	..	..	..	..	..	..	..	..	..	..	*8*	*1*	
258	253	3	2	..	..	..	..	..	..	..	..	..	..	.	..	..	..	2	..	210	220	469
61	*66*	*2*	*2*	..	..	..	..	..	..	..	..	..	..	..	..	..	..	..	..	*50*	*59*	
49	*46*	..	..	..	..	..	..	..	..	..	..	..	..	..	..	..	..	..	..	*41*	*36*	
21	*8*	..	..	..	..	..	..	..	..	..	..	..	..	..	..	..	..	*1*	..	*14*	*25*	
24	*24*	*1*	..	..	..	..	..	..	..	..	..	..	..	..	..	..	..	..	..	*23*	*21*	
14	*18*	..	..	..	..	..	..	..	..	..	..	..	..	..	..	..	..	*1*	..	*18*	*15*	
78	*81*	..	..	..	..	..	..	..	..	..	..	..	..	..	..	..	..	..	..	*52*	*54*	
11	*10*	..	..	..	..	..	..	..	..	..	..	..	..	..	..	..	..	..	..	*12*	*10*	
57	45	..	..	..	..	..	..	..	..	.	..	..	..	..	..	..	..	..	..	40	51	470
293	286	43	37	3	..	..	..	4	1	..	..	..	..	4	..	..	..	1	..	206	224	471
91	*91*	*17*	*18*	..	..	..	..	*3*	*1*	..	..	..	..	..	..	..	..	*1*	..	*65*	*71*	
107	*115*	*9*	*6*	..	..	..	..	*1*	..	..	..	..	..	..	..	..	..	..	..	*65*	*72*	
18	*20*	*2*	..	..	..	..	..	..	..	..	..	..	..	..	..	..	..	..	..	*21*	*16*	
59	*45*	*11*	*11*	*3*	..	..	..	..	..	..	..	..	..	*4*	..	..	..	..	..	*47*	*58*	
18	*15*	*4*	*2*	..	..	..	..	..	..	..	..	..	..	..	..	..	..	..	..	*11*	*7*	

PRIMARY CENSUS ABSTRACT

L.C. No.	Name of Village/ Town/Ward/ Urban Block	Area of village in Acres and of Town/ Ward in Km²	Occupied residential houses	No. of Households	Total Population (including institutional and houseless population)			Scheduled Castes		Scheduled Tribes		Literate and educated persons		(I-IX) Total Workers	
					P	M	F	M	F	M	F	M	F	M	F
1	2	3	4	5	6	7	8	9	10	11	12	13	14	15	16
472	Madhopur Mal.	917.00	52	57	324	148	176	..	..	121	138	37	5	81	39
	Madhopur		*41*	*45*	*219*	*99*	*120*	..	..	*78*	*90*	*24*	*3*	*64*	*22*
	Pizraha Tola		*11*	*12*	*105*	*49*	*56*	..	..	*43*	*48*	*13*	*2*	*17*	*17*
473	Chandna Ryt.	689.00	72	72	399	200	199	12	9	90	85	41	6	110	79
	Chandan Tola		*25*	*25*	*149*	*73*	*76*	..	..	*3*	*1*	*10*	..	*38*	*41*
	Pizraha Tola		*29*	*29*	*148*	*73*	*75*	*12*	*9*	*40*	*45*	*20*	*5*	*42*	*15*
	Nawa Tola		*13*	*13*	*84*	*46*	*38*	..	..	*41*	*36*	*11*	*1*	*24*	*21*
	Darigurra		*2*	*2*	*9*	*2*	*7*	..	..	..	..	..	..	*2*	*1*
	Baigan Tola		*3*	*3*	*9*	*6*	*3*	..	..	*6*	*3*	..	..	*4*	*1*
474	Lalpur Sani	1,627.00	88	88	479	242	237	*10*	5	209	214	105	1	134	36
	Upar Tola		*35*	*35*	*173*	*89*	*84*	*2*	*1*	*81*	*78*	*16*	..	*51*	*15*
	Charghutiva Tola		*2*	*2*	*13*	*7*	*6*	..	..	*7*	*6*	..	..	*4*	*2*
	Konha Tola		*2*	*2*	*8*	*5*	*3*	..	..	*5*	*3*	*1*	..	*3*	..
	Khalhe Tola		*39*	*39*	*222*	*111*	*111*	*8*	*4*	*86*	*94*	*87*	*1*	*57*	*15*
	Baigan Tola		*6*	*6*	*31*	*15*	*16*	..	..	*15*	*16*	..	..	*8*	..
	Panda Tola		*4*	*4*	*32*	*15*	*17*	..	..	*15*	*17*	*1*	..	*11*	*4*
475	Bhalkhoha Mal.	840.00	97	98	496	227	269	4	4	156	193	113	16	132	29
	Bhalkhoha		*57*	*58*	*289*	*136*	*153*	..	..	*75*	*88*	*77*	*8*	*82*	*7*
	Dasodhi Tola		*33*	*33*	*165*	*71*	*94*	..	..	*65*	*87*	*28*	*6*	*37*	*20*
	Ama Tola		*4*	*4*	*31*	*14*	*17*	..	..	*14*	*17*	*6*	*2*	*10*	*2*
	Dagri Tola		*3*	*3*	*11*	*6*	*5*	*4*	*4*	*2*	*1*	*2*	..	*3*	..
476	Gwari Ryt.	301.00	18	18	105	51	54	3	3	44	47	13	3	29	1
477	Bhalkhoha Ryt.	424.00	32	32	193	102	91	3	3	13	11	37	4	50	14
478	Manikpur Ryt.	960.00	68	68	395	192	203	..	..	176	188	44	12	122	7
	Bharra Tola		*11*	*11*	*62*	*30*	*32*	..	..	*30*	*32*	..	*9*	*22*	*2*
	Manikpur		*38*	*38*	*220*	*107*	*113*	..	..	*95*	*101*	*38*	*3*	*70*	*4*
	Bar Tola		*6*	*6*	*29*	*14*	*15*	..	..	*14*	*15*	*2*	..	*7*	*1*
	Seoni Tola		*13*	*13*	*84*	*41*	*43*	..	..	*37*	*40*	*4*	..	*23*	..
479	Gorakhpur Ryt.	191.00	4	4	27	11	16	..	..	11	16	2	..	5	12
480	Gorakhpur Mal.	1,156.00	197	208	1,139	592	547	7	6	248	244	286	120	294	137
	Gorakhpur Mal.		*189*	*199*	*1,071*	*557*	*514*	*7*	*6*	*213*	*211*	*286*	*113*	*279*	*119*
	Chhapar Tola		*8*	*9*	*68*	*35*	*33*	..	..	*35*	*33*	..	*7*	*15*	*18*
481	Patan Ryt.	677.00	60	60	351	197	154	7	7	76	64	16	1	125	91
	Lalkhati		*48*	*48*	*286*	*161*	*125*	*7*	*7*	*40*	*35*	*13*	*1*	*101*	*68*
	Dhalgan		*12*	*12*	*65*	*36*	*29*	..	..	*36*	*29*	*3*	..	*24*	*23*
482	Patangarh	1,324.00	85	85	521	245	276	9	..	226	257	70	20	155	101
	Patangarh		*68*	*68*	*423*	*198*	*225*	..	..	*186*	*218*	*64*	*16*	*128*	*94*
	Gulami Tola		*17*	*17*	*98*	*47*	*51*	*9*	..	*40*	*39*	*6*	*4*	*27*	*7*
483	Sonpuri Ryt.	953.00	52	57	335	166	169	..	..	153	154	33	..	101	5
484	Piparkhuta Mal.	293.00	15	20	132	60	72	..	..	51	60	11	4	35	13
485	Rahangi Ryt.	1,068.00	67	68	442	214	228	..	..	174	198	41	4	128	107
	Majha Tola		*16*	*16*	*131*	*59*	*72*	..	..	*36*	*51*	*18*	*3*	*31*	*31*
	Khalhe Tola		*24*	*24*	*152*	*78*	*74*	..	..	*64*	*65*	*9*	*1*	*44*	*36*
	Bharra Tola		*27*	*28*	*159*	*77*	*82*	..	..	*74*	*82*	*14*	..	*53*	*40*
486	Pakri Ryt.	1,440.00	96	96	550	270	280	..	..	252	257	37	4	173	164
	Bade Tola		*55*	*55*	*334*	*171*	*163*	..	..	*160*	*151*	*29*	*1*	*108*	*101*
	Talab Tola		*9*	*9*	*46*	*21*	*25*	..	..	*21*	*25*	*6*	*3*	*13*	*14*
	Teli Tola		*32*	*32*	*170*	*78*	*92*	..	..	*71*	*81*	*2*	..	*52*	*49*
487	Roosa Mal.	559.00	55	59	304	149	155	5	5	111	128	61	26	88	74
488	Piparkhuta Ryt.	973.00	51	52	371	179	192	5	5	110	129	50	8	85	94
	Mukaddam Tola		*29*	*30*	*182*	*85*	*97*	*5*	*5*	*70*	*84*	*35*	*6*	*47*	*54*
	Khalhe Tola		*22*	*22*	*189*	*94*	*95*	..	..	*40*	*45*	*15*	*2*	*38*	*40*

WORKERS																						
I		II		III		IV		V(a)		V(b)		VI		VII		VIII		IX		X Non-Workers		I.C. No.
M	F	M	F	M	F	M	F	M	F	M	F	M	F	M	F	M	F	M	F	M	F	
17	18	19	20	21	22	23	24	25	26	27	28	29	30	31	32	33	34	35	36	37	38	1
48	30	21	8	1	..	..	..	..	..	5	1	..	..	4	..	..	..	2	..	67	137	472
34	*13*	*21*	*8*	1	..	..	..	..	..	*5*	*1*	..	..	*1*	..	..	..	*2*	..	*35*	*98*	
14	*17*	..	..	..	..	..	..	..	..	..	..	..	..	*3*	..	..	..	..	..	*32*	*39*	
81	58	16	19	*3*	..	..	..	7	1	..	..	..	..	1	1	..	..	2	..	90	120	473
32	*33*	*5*	*7*	*1*	..	..	..	..	..	..	..	..	..	..	*1*	..	..	..	..	*35*	*35*	
26	*6*	*7*	*8*	..	..	..	..	*6*	*1*	..	..	..	..	*1*	..	..	..	*2*	..	*31*	*60*	
20	*17*	*4*	*4*	..	..	..	..	..	..	.	..	..	..	..	..	..	..	..	..	*22*	*17*	
..	*1*	..	..	*2*	..	..	..	..	..	..	..	..	..	..	..	..	..	..	..	..	*6*	
3	*1*	..	..	..	..	..	..	*1*	..	..	..	..	..	..	..	..	..	..	..	*2*	*2*	
101	20	25	15	..	..	..	..	6	1	..	..	..	..	..	..	..	..	2	..	108	201	474
38	*10*	*10*	*5*	..	..	..	..	*3*	..	..	..	..	..	..	..	..	..	..	..	*38*	*69*	
2	*1*	*2*	*1*	..	..	..	..	..	..	..	..	..	..	..	..	..	..	..	..	*3*	*4*	
3	..	..	..	..	..	..	..	..	.	..	..	..	..	..	..	..	..	..	..	*2*	*3*	
42	*6*	*10*	*8*	..	..	..	..	*3*	*1*	..	..	..	..	..	..	..	..	*2*	..	*54*	*96*	
7	..	*1*	..	..	..	..	..	..	..	..	..	..	..	..	..	..	..	..	..	*7*	*16*	
9	*3*	*2*	*1*	..	..	..	:	..	..	..	..	..	..	..	..	..	..	..	..	*4*	*13*	
120	22	5	6	1	..	..	..	2	..	3	..	..	..	..	1	..	..	1	..	95	240	475
75	*5*	*2*	*1*	*1*	..	..	..	..	..	*3*	..	..	..	..	*1*	..	..	*1*	..	*54*	*146*	
35	*15*	*2*	*5*	..	..	..	..	.	..	..	..	..	..	..	..	..	..	..	..	*34*	*74*	
9	*2*	*1*	..	..	..	..	..	..	..	..	..	..	..	..	..	..	..	..	..	*4*	*15*	
1	..	..	..	..	..	..	..	*2*	..	..	..	..	..	..	..	..	..	..	..	*3*	*5*	
22	1	5	..	..	..	..	..	2	..	..	..	..	..	..	..	..	..	..	..	22	53	476
44	11	6	3	..	..	..	..	..	..	..	..	..	..	..	..	..	..	..	..	52	77	477
109	6	10	1	..	..	..	..	2	..	..	..	..	..	..	..	..	..	1	..	70	196	478
21	*2*	*1*	..	..	..	..	..	..	..	..	..	..	..	..	..	..	..	..	..	*8*	*30*	
59	*3*	*8*	*1*	..	..	..	..	*2*	..	..	..	..	..	..	..	..	..	*1*	..	*37*	*109*	
7	*1*	..	..	..	..	..	..	..	..	..	..	..	..	..	..	..	..	..	..	*7*	*14*	
22	..	*1*	..	..	..	..	..	..	..	..	..	..	..	..	..	..	..	..	..	*18*	*43*	
4	..	1	12	..	..	..	..	..	..	..	..	..	..	..	..	..	..	..	..	6	4	479
127	85	61	40	5	..	..	..	16	9	..	..	3	..	51	1	6	..	25	2	298	410	480
112	*68*	*61*	*39*	*5*	..	..	..	*16*	*9*	..	..	*3*	..	*51*	*1*	*6*	..	25	*2*	*278*	*395*	
15	*17*	..	*1*	..	..	..	..	..	..	..	..	..	..	..	..	..	..	..	..	*20*	*15*	
58	8	67	83	..	..	..	..	..	..	..	..	..	..	..	..	..	..	..	..	72	63	481
50	*8*	*51*	*60*	..	..	..	..	..	..	..	..	..	..	..	..	..	..	..	..	*60*	*57*	
8	..	*16*	*23*	..	..	..	..	.	..	..	..	..	..	..	..	..	..	..	..	*12*	*6*	
58	6	91	92	..	..	..	..	2	3	..	..	..	..	2	..	..	..	2	..	90	175	482
44	*5*	*78*	*86*	..	..	.	..	*2*	*3*	.	..	..	..	*2*	..	..	..	*2*	..	*70*	*131*	
14	*1*	*13*	*6*	..	..	.	..	..	..	..	..	.	..	..	..	..	..	..	..	*20*	*44*	
80	3	20	2	1	..	..	..	..	..	..	..	..	..	..	..	..	..	..	..	65	164	483
30	2	5	11	..	..	..	..	..	..	..	..	..	..	..	..	..	..	..	..	25	59	484
102	88	19	19	2	..	..	..	.	..	..	..	..	..	3	..	..	..	2	..	86	121	485
27	*26*	*2*	*5*	..	..	..	..	..	..	..	..	..	..	..	..	..	..	*2*	..	*28*	*41*	
36	*31*	*8*	*5*	..	..	..	..	..	..	..	..	..	..	..	..	..	..	..	..	*34*	*38*	
39	*31*	*9*	*9*	*2*	..	..	..	..	..	..	..	..	..	*3*	..	..	..	..	..	*24*	*42*	
165	153	7	11	..	..	..	..	..	..	..	..	..	..	..	..	..	..	1	..	97	116	486
106	*96*	*1*	*5*	..	..	..	..	..	..	..	..	..	..	..	..	..	..	*1*	..	*63*	*62*	
13	*13*	..	*1*	..	..	..	..	..	..	..	..	..	..	..	..	..	..	..	..	*8*	*11*	
46	*44*	*6*	*5*	..	..	..	..	..	..	..	..	..	..	..	..	..	..	..	..	*26*	*43*	
58	62	13	12	1	..	..	..	7	..	..	..	4	..	..	..	..	..	5	..	61	81	487
80	94	..	..	..	..	..	..	3	..	..	..	..	..	..	..	..	..	2	..	94	98	488
42	*54*	..	..	..	..	..	..	*3*	..	..	..	..	..	..	..	..	..	*2*	..	*38*	*43*	
38	*40*	..	..	..	..	..	..	..	..	..	..	..	..	..	..	..	..	..	..	*56*	*55*	

PRIMARY CENSUS ABSTRACT

L.C. No.	Name of Village/ Town/Ward/ Urban Block	Area of village in Acres and of Town/ Ward in Km²	Occupied residential houses	No. of Households	Total Population (including institutional and houseless population)			Scheduled Castes		Scheduled Tribes		Literate and educated persons		(I-IX) Total Workers	
					P	M	F	M	F	M	F	M	F	M	F
1	2	3	4	5	6	7	8	9	10	11	12	13	14	15	16
489	Roosa Ryt.	1,892.00	135	137	888	444	444	..	..	332	346	126	24	250	252
	Bade Tola		*54*	*54*	*363*	*176*	*187*	..	..	*143*	*152*	*64*	*15*	*101*	*106*
	Banjar Tola		*33*	*35*	*211*	*111*	*100*	..	..	*41*	*43*	*24*	*3*	*58*	*57*
	Jhijhri Tola		*48*	*48*	*314*	*157*	*157*	..	..	*148*	*151*	*38*	*6*	*91*	*89*
490	Barnai Mal.	1,974.00	125	156	933	473	460	11	10	379	368	136	53	274	242
	Mukaddam Tola		*86*	*110*	*690*	*349*	*341*	*11*	*10*	*262*	*257*	*110*	*51*	*197*	*178*
	Amlathiha Tola		*39*	*46*	*243*	*124*	*119*	..	..	*117*	*111*	*26*	*2*	*77*	*64*
491	Karoundi Mal.	1,125.00	53	56	344	174	170	12	13	139	140	22	3	105	69
	Mukaddam Tola		*23*	*23*	*162*	*85*	*77*	..	..	*79*	*71*	*8*	*1*	*51*	*41*
	Niche Tola		*30*	*33*	*182*	*89*	*93*	*12*	*13*	*60*	*69*	*14*	*2*	*54*	*28*
492	Ramnagar Ryt.	1,476.00	99	104	503	263	240	43	36	148	137	83	15	145	130
	Sadak Tola		*30*	*31*	*147*	*84*	*63*	*43*	*36*	*5*	*2*	*32*	*7*	*42*	*31*
	Gahaj Tola		*45*	*48*	*213*	*104*	*109*	..	..	*75*	*77*	*39*	*3*	*62*	*58*
	Latero Tola		*24*	*25*	*143*	*75*	*68*	..	..	*68*	*58*	*12*	*5*	*41*	*41*
493	Tarera Mal.	1,252.00	63	65	411	199	212	..	..	117	143	115	..	106	104
	Pipar Tola		*24*	*24*	*170*	*88*	*82*	..	..	*28*	*35*	*80*	..	*42*	*36*
	Niche Tola		*12*	*12*	*87*	*39*	*48*	..	..	*39*	*48*	*16*	..	*20*	*23*
	Lomata Rod		*27*	*29*	*154*	*72*	*82*	..	..	*50*	*60*	*19*	..	*44*	*45*
494	Bhim Kundi Mal.	708.00	27	27	164	92	72	5	4	87	68	17	2	47	15
495	Garka Matta Ryt.	969.00	57	61	360	175	185	..	..	138	150	63	19	102	29
496	Harra Tola Ryt.	865.00	59	59	435	218	217	9	10	132	147	71	5	64	18
497	Sarai Tola	340.00	28	29	161	81	80	..	..	66	65	20	7	25	10
498	Medhakhar Mal.	1,097.00	147	147	872	444	428	9	14	372	352	186	38	262	123
499	Kirangi Mal.	1,292.00	96	108	571	288	283	46	48	126	118	64	18	173	44
	Patel Tola		*76*	*86*	*455*	*225*	*230*	*46*	*48*	*111*	*99*	*54*	*16*	*136*	*35*
	Bharra Tola		*20*	*22*	*116*	*63*	*53*	..	..	*15*	*19*	*10*	*2*	*37*	*9*
500	Khannat	1,712.00	138	138	795	414	381	8	6	351	321	120	31	254	207
	Khannat		*111*	*111*	*661*	*338*	*323*	..	..	*293*	*288*	*115*	*29*	*209*	*180*
	Semar Tola		*23*	*23*	*115*	*69*	*46*	*8*	*6*	*54*	*38*	*4*	*2*	*40*	*23*
	Lata Tola		*4*	*4*	*19*	*7*	*12*	..	..	*4*	*5*	*1*	..	*5*	*4*
501	Raitwar	2,464.00	174	176	979	493	486	20	13	354	356	144	17	302	312
	Raitwar Tola		*59*	*59*	*314*	*157*	*157*	*11*	*7*	*118*	*132*	*65*	*14*	*97*	*101*
	Panda Tola		*4*	*4*	*14*	*6*	*8*	..	..	*6*	*8*	*1*	..	*5*	*13*
	Dantar Tola		*12*	*12*	*65*	*33*	*32*	..	..	*30*	*30*	*6*	..	*19*	*19*
	Pipar Tola		*16*	*16*	*84*	*45*	*39*	*1*	..	*39*	*32*	*11*	*1*	*27*	*24*
	Baiha Tola		*10*	*10*	*40*	*22*	*18*	..	..	*14*	*15*	*6*	..	*12*	*14*
	Dugri Tola		*22*	*22*	*171*	*87*	*84*	..	..	*82*	*76*	*31*	..	*59*	*52*
	Bakapan Tola		*12*	*14*	*65*	*34*	*31*		..	*32*	*26*	*7*	..	*23*	*19*
	Parsa Tola		*13*	*13*	*64*	*29*	*35*	..	..	*19*	*27*	*4*	..	*19*	*28*
	Fees Tola		*14*	*14*	*89*	*46*	*43*	..	..	*11*	*9*	*9*	*2*	*23*	*30*
	Mudga Tola		*12*	*12*	*73*	*34*	*39*	*8*	*6*	*3*	*1*	*4*	..	*18*	*22*
502	Karanjiya Mal.	4,270.00	497	500	2,733	1,400	1,333	242	233	486	481	569	187	724	217
	Jhighra Tola		*122*	*122*	*611*	*325*	*286*	*100*	*89*	*52*	*46*	*175*	*85*	*156*	*17*
	Batiya Tola		*55*	*55*	*339*	*172*	*167*	*10*	*12*	*12*	*16*	*21*	..	*108*	*5*
	Chatuwa Tola		*38*	*38*	*273*	*137*	*136*	*74*	*81*	*63*	*55*	*30*	*1*	*71*	*9*
	Darkan Tola		*14*	*14*	*93*	*45*	*48*	*1*	..	*17*	*12*	*11*	..	*27*	*2*
	Bharkam Tola		*20*	*20*	*87*	*49*	*38*	..	..	*48*	*38*	*17*	..	*28*	*1*
	Paderi Tola		*8*	*8*	*54*	*24*	*30*	..	..	*23*	*27*	..	..	*17*	..
	Tikra Tola		*90*	*93*	*522*	*269*	*253*	*20*	*23*	*148*	*153*	*127*	*43*	*141*	*45*
	Suhasin Tola		*23*	*23*	*147*	*70*	*77*	..	..	*57*	*62*	*34*	*9*	*42*	*24*
	Kera Tola		*37*	*37*	*183*	*95*	*88*	..	..	*32*	*35*	*35*	*5*	*18*	*47*
	Thana Tola		*90*	*90*	*424*	*214*	*210*	*37*	*28*	*34*	*37*	*119*	*44*	*116*	*67*

DINDORI TAHSIL

WORKERS																						
I		II		III		IV		V(a)		V(b)		VI		VII		VIII		IX		X Non-Workers		L.C. No.
M	F	M	F	M	F	M	F	M	F	M	F	M	F	M	F	M	F	M	F	M	F	
17	18	19	20	21	22	23	24	25	26	27	28	29	30	31	32	33	34	35	36	37	38	1
226	235	15	15	3	..	..	..	3	..	..	..	..	1	..	1	..	..	3	..	194	192	489
95	*104*	*1*	*1*	..	..	..	..	*2*	..	..	..	..	*1*	.	..	..	..	*3*	..	*75*	*81*	
47	*46*	*11*	*10*	..	..	..	..	..	..	..	..	..	..	..	*1*	..	..	..	..	*53*	*43*	
84	*85*	*3*	*4*	*3*	..	..	..	*1*	..	..	..	..	..	..	..	..	..	..	..	*66*	*68*	
196	181	71	60	1	..	..	..	2	..	..	..	..	..	..	..	..	..	4	1	199	218	490
140	*135*	*53*	*42*	..	..	..	..	*1*	..	..	..	..	..	..	..	..	..	*3*	*1*	*152*	*163*	
56	*46*	*18*	*18*	*1*	..	..	..	*1*	..	..	..	..	..	..	..	..	..	*1*	..	*47*	*55*	
94	65	10	4	1	..	..	..	..	..	..	..	..	..	..	..	..	..	..	..	69	101	491
45	*37*	*6*	*4*	..	.	..	..	..	..	..	..	..	..	..	..	..	..	..	..	*34*	*36*	
49	*28*	*4*	..	*1*	..	..	..	.	..	..	..	..	..	..	..	..	..	..	..	*35*	*65*	
126	114	12	14	1	..	..	.	*3*	*2*	..	.	..	..	..	..	..	..	3	..	118	110	492
35	*25*	*4*	*4*	..	..	..	..	*3*	*2*	..	..	..	..	..	..	..	..	..	..	*42*	*32*	
53	*53*	*5*	*5*	*1*	..	..	..	..	..	..	..	..	..	..	..	..	..	*3*	..	*42*	*51*	
38	*36*	*3*	*5*	..	..	..	..	..	..	..	..	..	..	..	..	..	..	..	..	*34*	*27*	
89	91	12	11	..	..	..	..	4	2	..	..	..	..	..	..	..	..	1	..	93	108	493
39	*33*	..	*2*	..	..	..	..	*2*	*1*	..	..	..	..	..	..	..	..	*1*	..	*46*	*46*	
17	*21*	*1*	*1*	..	..	..	..	*2*	*1*	..	..	..	..	..	..	..	..	..	..	*19*	*25*	
33	*37*	*11*	*8*	..	..	..	..	..	..	..	..	..	..	..	..	..	..	..	..	*28*	*37*	
23	3	24	12	..	..	..	..	..	..	..	..	..	..	..	..	..	..	..	..	45	57	494
67	3	32	26	1	..	..	..	1	..	..	..	..	..	..	..	..	..	1	..	73	156	495
51	3	11	15	..	..	..	:	..	..	..	..	..	..	..	..	..	..	2	..	154	199	496
16	1	7	9	1	..	..	..	1	..	..	..	..	..	..	..	..	..	..	..	56	70	497
76	10	165	111	2	..	..	..	14	1	..	..	..	..	..	1	..	..	5	..	182	305	498
98	8	65	24	..	..	..	..	9	12	..	..	..	..	..	..	..	..	1	..	115	239	499
76	*6*	*50*	*17*	..	..	..	..	*9*	*12*	..	..	..	..	..	..	..	..	*1*	..	*89*	*195*	
22	*2*	*15*	*7*	..	..	..	..	..	..	..	..	..	..	..	..	..	..	..	..	*26*	*44*	
214	189	34	17	4	..	..	..	1	1	1	..	..	..	..	..	..	..	..	..	160	174	500
176	*163*	*28*	*16*	*4*	..	..	..	*1*	*1*	..	..	..	..	..	..	..	..	..	..	*129*	*143*	
33	*22*	*6*	*1*	..	..	..	..	..	..	*1*	..	..	..	..	..	..	..	..	..	*29*	*23*	
5	*4*	..	..	..	..	..	..	..	..	..	..	..	..	..	..	..	..	..	..	*2*	*8*	
236	266	34	30	7	5	1	..	9	3	..	1	..	..	1	1	..	..	14	6	191	174	501
83	*90*	*11*	*5*	..	..	..	..	*1*	..	..	..	..	..	..	..	..	..	*2*	*6*	*60*	*56*	
5	*2*	..	*1*	..	..	..	..	..	..	..	..	..	..	..	..	..	..	..	..	*1*	5	
16	*17*	*3*	*2*	..	..	..	..	..	..	..	..	..	..	..	..	..	..	..	..	*14*	*13*	
19	*19*	*3*	*5*	*3*	..	..	..	*2*	..	..	..	..	..	..	..	..	..	..	..	*18*	*15*	
8	*13*	*3*	*1*	..	..	*1*	..	..	..	..	..	..	..	..	..	..	..	..	..	*10*	*4*	
45	*45*	*6*	*7*	..	..	..	..	..	..	..	..	..	..	..	..	..	..	*8*	..	*28*	*32*	
13	*12*	*2*	*2*	*3*	*4*	..	..	*2*	..	..	*1*	..	..	..	..	..	..	*3*	..	*11*	*12*	
16	*26*	*1*	*1*	*1*	*1*	..	..	*1*	..	..	..	..	..	..	..	..	..	..	..	*10*	*7*	
20	*29*	*1*	..	..	..	..	..	..	..	..	..	..	..	*1*	*1*	..	..	*1*	..	*23*	*13*	
11	*13*	*4*	*6*	..	..	..	..	*3*	*3*	..	..	..	..	..	..	..	..	..	..	*16*	*17*	
473	97	77	79	23	1	1	1	33	12	..	..	11	5	24	12	2	..	80	10	676	1,116	502
71	*1*	*13*	*8*	*3*	..	*1*	..	*13*	*1*	..	..	*2*	..	*13*	*5*	*2*	..	*38*	*2*	*169*	*269*	
103	*1*	*4*	*4*	..	..	..	..	..	..	..	..	..	..	*1*	..	..	..	..	..	*64*	*162*	
66	*1*	..	*5*	*2*	..	..	..	*1*	*3*	..	..	..	..	..	..	..	..	*2*	..	*66*	*127*	
24	..	*1*	*2*	..	..	..	..	*1*	..	..	..	..	..	..	..	..	..	*1*	..	*18*	*46*	
25	..	*2*	*1*	..	..	..	..	..	..	..	..	..	..	..	..	..	..	*1*	..	*21*	*37*	
16	..	..	..	..	..	..	..	..	..	..	..	..	..	..	..	..	..	*1*	..	*7*	*30*	
74	*12*	*13*	*18*	*17*	..	..	..	*8*	*6*	..	..	*9*	*5*	*2*	..	..	..	*18*	*4*	*128*	*208*	
34	*22*	*3*	*2*	..	..	..	..	*2*	..	..	..	..	..	..	..	..	..	*3*	..	*28*	*53*	
8	*28*	*8*	*6*	..	*1*	..	..	..	..	..	..	..	..	*1*	*7*	..	..	*1*	*4*	*77*	*41*	
52	*32*	*33*	*33*	*1*	..	..	..	*8*	*2*	..	..	..	..	*7*	..	..	..	*15*	..	*98*	*143*	

PRIMARY CENSUS ABSTRACT

L.C. No.	Name of Village/ Town/Ward/ Urban Block	Area of village in Acres and of Town/ Ward in Km²	Occupied residential house	No. of Households	Total Population (including institutional and houseless population)			Scheduled Castes		Scheduled Tribes		Literate and educated persons		(I-IX) Total Workers	
					P	M	F	M	F	M	F	M	F	M	F
1	2	3	4	5	6	7	8	9	10	11	12	13	14	15	16
503	Bargaon Ryt.	848.00	48	48	262	133	129	..	..	130	124	32	1	76	1
504	Karanjiya Ryt.	554.00	34	37	292	148	144	9	8	132	127	23	2	83	1
505	Bondar Ryt.	613.00	76	76	397	200	197	4	4	163	162	69	23	104	7
506	Narigwara Ryt.	651.00	51	51	264	137	127	..	..	124	116	29	14	79	14
507	Parsel Mal.	750.00	86	86	478	241	237	5	6	111	100	66	12	125	92
	Parsel Tola		*65*	*65*	*354*	*178*	*176*	*5*	*6*	*48*	*39*	*55*	*10*	*88*	*60*
	Mojim Tola		*6*	*6*	*31*	*13*	*18*	..	..	*13*	*18*	*2*	..	*7*	*8*
	Adhari Tola		*15*	*15*	*93*	*50*	*43*	..	..	*50*	*43*	*9*	*2*	*30*	*24*
508	Mohgaon Ryt.	1,022.00	67	67	325	160	165	..	..	115	110	8	1	93	85
	Khalhe Tola		*18*	*18*	*94*	*46*	*48*	..	..	*23*	*22*	*1*	*1*	*27*	*24*
	Imli Tola		*12*	*12*	*61*	*32*	*29*	..	..	*27*	*23*	*1*	..	*16*	*17*
	Khamhar Tola		*12*	*12*	*75*	*36*	*39*	..	..	*34*	*34*	*3*	..	*21*	*21*
	Bar Tola		*25*	*25*	*95*	*46*	*49*	..	..	*31*	*31*	*3*	..	*29*	*23*
509	Kutri Ryt.	712.00	30	30	177	102	75	5	2	95	69	3	..	47	26
510	Senguda Ryt.	2,931.00	165	165	952	461	491	*6*	4	447	482	119	25	266	268
	Bada Tola		*33*	*33*	*219*	*104*	*115*	..	..	*104*	*115*	*40*	*8*	*61*	*65*
	Dukhiya Tola		*15*	*15*	*104*	*45*	*59*	..	..	*38*	*55*	*11*	..	*26*	*26*
	Salai Tola		*16*	*16*	*101*	*53*	*48*	..	..	*53*	*48*	*16*	*6*	*31*	*32*
	Kutna Tola		*39*	*39*	*209*	*100*	*109*	*6*	*4*	*93*	*104*	*29*	*10*	*59*	*62*
	Bharra Tola		*31*	*31*	*162*	*79*	*83*	..	..	*79*	*83*	*9*	..	*43*	*41*
	Aminpur		*31*	*31*	*157*	*80*	*77*	..	..	*80*	*77*	*14*	*1*	*46*	*42*
511	Saraiha Ryt.	815.00	53	56	223	105	118	1	1	71	86	21	..	62	33
	Saraiha Tola		*40*	*40*	*178*	*82*	*96*	*1*	*1*	*49*	*64*	*19*	..	*48*	*25*
	Khatari Tola		*13*	*16*	*45*	*23*	*22*	..	..	*22*	*22*	*2*	..	*14*	*8*
512	Bundela Ryt.	1,357.00	101	117	661	328	333	..	..	291	286	98	24	184	190
	Patel Tola		*19*	*23*	*141*	*67*	*74*	..	..	*63*	*67*	*16*	*4*	*37*	*46*
	Char Tola		*10*	*12*	*84*	*42*	*42*	..	..	*42*	*42*	*11*	*2*	*21*	*25*
	School Tola		*54*	*61*	*338*	*171*	*167*	..	..	*151*	*144*	*65*	*18*	*97*	*92*
	Jhigri Tola		*18*	*21*	*98*	*48*	*50*	..	..	*35*	*33*	*6*	..	*29*	*27*
513	Deori Ryt.	918.00	57	65	398	189	209	..	..	150	165	49	9	131	144
	Dumar Tola		*12*	*12*	*101*	*49*	*52*	..	..	*36*	*40*	*19*	*5*	*31*	*36*
	Bade Tola		*32*	*40*	*223*	*100*	*123*	..	..	*84*	*102*	*26*	*4*	*70*	*82*
	Madhaiya Tola		*13*	*13*	*74*	*40*	*34*	..	..	*30*	*23*	*4*	..	*30*	*26*
514	Parsel Ryt.	843.00	46	50	276	141	135	..	..	124	119	30	2	87	95
	Tikra Tola		*28*	*29*	*150*	*80*	*70*	..	..	*80*	*70*	*24*	*2*	*48*	*51*
	Dhasakan Tola		*18*	*21*	*126*	*61*	*65*	..	..	*44*	*49*	*6*	..	*39*	*44*
515	Barbaspur Mal.	2,726.00	97	112	596	287	309	3	4	230	255	101	21	168	167
	Sarpanch Tola		*32*	*36*	*196*	*93*	*103*	*3*	*4*	*76*	*87*	*34*	*10*	*53*	*53*
	School Tola		*23*	*26*	*136*	*72*	*64*	..	..	*50*	*46*	*25*	*4*	*49*	*34*
	Bharra Tola		*30*	*36*	*200*	*94*	*106*	..	..	*78*	*91*	*34*	*7*	*47*	*59*
	Kariya Tola		*12*	*14*	*64*	*28*	*36*	..	..	*26*	*31*	*8*	..	*19*	*21*
516	Khamhariya Mal.	654.00	28	28	193	100	93	..	..	100	93	18	4	61	57
	Upar Tola		*19*	*19*	*95*	*54*	*41*	..	..	*54*	*41*	*11*	*1*	*33*	*27*
	Khalhe Tola		*9*	*9*	*98*	*46*	*52*	..	..	*46*	*52*	*7*	*3*	*28*	*30*
517	Katigahan Ryt.	1,260.00	79	79	474	236	238	6	1	228	236	17	..	149	136
	Mukaddam Tola		*40*	*40*	*227*	*116*	*111*	*1*	..	*115*	*111*	*15*	..	*76*	*68*
	Patparha Tola		*14*	*14*	*98*	*47*	*51*	..	..	*45*	*50*	..	..	*28*	*29*
	Nawa Tola		*25*	*25*	*149*	*73*	*76*	*5*	*1*	*68*	*75*	*2*	..	*45*	*39*
518	Jara Surang Mal.	1,414.00	75	76	460	230	230	9	10	194	194	95	8	160	161
	Majhe Tola		*56*	*56*	*350*	*178*	*172*	..	..	*165*	*159*	*81*	*8*	*126*	*122*
	Char Tola		*19*	*20*	*110*	*52*	*58*	*9*	*10*	*29*	*35*	*14*	..	*34*	*39*

DINDORI TAHSIL

WORKERS																							
I		II		III		IV		V(a)		V(b)		VI		VII		VIII		IX		X Non-Workers		L.C No.
M	F	M	F	M	F	M	F	M	F	M	F	M	F	M	F	M	F	M	F	M	F	
17	18	19	20	21	22	23	24	25	26	27	28	29	30	31	32	33	34	35	36	37	38	1
68	1	6	..	1	..	..	..	..	..	..	..	..	..	..	..	:	.	1	..	57	128	503
74	1	6	..	1	..	..	..	1	..	..	..	..	..	..	..	..	..	1	..	65	143	504
90	5	6	2	1	..	..	..	4	..	..	..	..	..	1	..	..	..	2	..	96	190	505
64	7	5	4	4	1	..	..	1	1	..	..	1	..	3	1	..	..	1	..	58	113	506
97	73	10	15	..	..	..	..	7	4	..	..	..	..	5	..	1	..	5	..	116	145	507
60	*41*	*10*	*15*	..	..	..	..	*7*	*4*	..	..	..	..	*5*	..	*1*	..	*5*	..	*90*	*116*	
7	*8*	..	..	..	..	..	..	..	..	..	..	..	..	..	..	..	..	..	..	*6*	*10*	
30	*24*	..	..	..	..	..	..	..	..	..	..	..	..	..	..	..	..	..	..	*20*	*19*	
75	68	15	17	..	..	..	..	2	..	..	..	..	..	..	..	..	..	1	..	67	80	508
29	*19*	*5*	*5*	..	..	..	..	*1*	..	..	..	..	..	..	..	..	..	*1*	..	*19*	*24*	
13	*11*	*3*	*6*	..	..	..	..	..	..	..	..	..	..	..	..	..	..	..	..	*16*	*12*	
20	*21*	*1*	..	..	..	..	..	..	..	..	..	..	..	..	..	..	..	..	..	*15*	*18*	
22	*17*	*6*	*6*	..	..	..	..	*1*	..	..	..	..	..	..	..	..	..	..	..	*17*	*26*	
44	26	1	..	..	..	..	..	2	..	..	..	..	..	..	..	..	..	..	..	55	49	509
220	230	39	36	..	..	..	..	3	2	..	..	..	..	..	..	..	..	3	..	195	223	510
60	*62*	*1*	*3*	..	..	..	..	..	..	..	..	..	..	..	..	..	..	..	..	*43*	*50*	
24	*24*	*2*	*2*	..	..	..	..	..	..	..	..	..	..	..	..	..	..	..	..	*19*	*33*	
29	*30*	*2*	*2*	..	..	..	..	..	..	..	..	..	..	..	..	..	..	..	..	*22*	*16*	
43	*51*	*10*	*9*	..	..	..	..	*3*	*2*	..	..	..	..	..	..	..	..	*3*	..	*41*	*47*	
29	*31*	*14*	*10*	..	..	..	..	..	..	..	..	..	..	..	..	..	..	..	..	*36*	*42*	
35	*32*	*10*	*10*	..	..	..	..	..	..	:	..	..	..	*1*	..	..	..	..	..	*34*	*35*	
50	5	7	27	3	..	..	..	2	1	..	..	..	..	..	:	..	..	..	..	43	85	511
43	*3*	*4*	*21*	..	..	..	..	*1*	*1*	..	..	..	..	..	..	..	..	..	..	*34*	*71*	
7	*2*	*3*	*6*	*3*	..	..	..	*1*	..	..	..	..	..	..	..	..	..	..	..	*9*	*14*	
161	172	13	17	..	..	..	..	..	..	..	..	..	..	..	1	..	..	10	..	144	143	512
33	*42*	*2*	*4*	..	..	..	..	..	..	..	..	..	..	..	..	..	..	*2*	..	*30*	*28*	
20	*23*	*1*	*2*	..	..	..	..	..	..	..	..	..	..	..	..	..	..	..	..	*21*	*17*	
86	*86*	*3*	*5*	..	..	..	..	..	..	..	..	..	..	..	*1*	..	..	*8*	..	*74*	*75*	
22	*21*	*7*	*6*	..	..	..	..	..	..	..	..	..	..	..	..	..	..	..	..	*19*	*23*	
125	136	1	8	..	..	..	..	1	..	..	..	..	..	1	..	..	..	3	..	58	65	513
30	*36*	..	..	..	..	..	..	*1*	..	..	..	..	..	..	..	..	..	..	..	*18*	*16*	
68	*76*	*1*	*6*	..	..	..	..	..	..	..	..	..	..	..	..	..	..	*1*	..	*30*	*41*	
27	*24*	..	*2*	..	..	..	..	..	..	..	..	..	..	*1*	..	..	..	*2*	..	*10*	*8*	
81	88	2	3	..	..	..	..	4	4	..	..	..	..	..	..	..	..	..	..	54	40	514
46	*48*	*2*	*3*	..	..	..	..	..	..	..	..	..	..	..	..	..	..	..	..	*32*	*19*	
35	*40*	..	..	..	..	..	..	*4*	*4*	..	..	..	..	..	..	..	..	..	..	*22*	*21*	
123	142	30	21	..	..	..	..	10	3	..	..	..	..	..	1	..	..	5	..	119	142	515
39	*48*	*10*	*4*	..	..	..	..	*2*	..	..	..	..	..	..	*1*	..	..	*2*	..	*40*	*50*	
32	*26*	*7*	*5*	..	..	..	..	*8*	*3*	..	..	..	..	..	..	..	..	*2*	..	*23*	*30*	
37	*49*	*9*	*10*	..	..	..	..	..	..	..	..	..	..	..	..	..	..	*1*	..	*47*	*47*	
15	*19*	*4*	*2*	..	..	..	..	..	..	..	..	..	..	..	..	..	..	..	..	*9*	*15*	
60	57	..	..	..	..	..	..	..	..	..	..	..	..	1	..	..	..	..	..	39	36	516
32	*27*	..	..	..	..	..	..	..	..	..	..	..	..	*1*	..	..	..	..	..	*21*	*14*	
28	*30*	..	..	..	..	..	..	..	..	..	..	..	..	..	..	..	..	..	..	*18*	*22*	
144	134	1	1	..	..	..	..	..	..	..	..	..	..	..	..	..	..	4	1	87	102	517
71	*67*	*1*	*1*	..	..	..	..	..	..	..	..	..	..	..	..	..	..	*4*	..	*40*	*43*	
28	*28*	..	..	..	..	..	..	..	..	..	..	..	..	..	..	..	..	..	*1*	*19*	*22*	
45	*39*	..	..	..	..	..	..	..	..	..	..	..	..	..	..	..	..	..	..	*28*	*37*	
131	142	25	19	..	..	..	..	..	..	..	..	..	..	..	..	..	..	4	..	70	69	518
112	*116*	*11*	*6*	..	..	..	..	..	..	..	..	..	..	..	..	..	..	*3*	..	*52*	*50*	
19	*26*	*14*	*13*	..	..	..	..	..	..	..	..	..	..	..	..	..	..	*1*	..	*18*	*19*	

PRIMARY CENSUS ABSTRACT

L.C. No.	Name of Village/ Town/Ward/ Urban Block	Area of village in Acres and of Town/ Ward in Km2	Occupied residential house	No. of Households	Total Population (including institutional and houseless population)			Scheduled Castes		Scheduled Tribes		Literate and educated persons		(I-IX) Total Workers	
					P	M	F	M	F	M	F	M	F	M	F
1	2	3	4	5	6	7	8	8	9	11	12	13	14	15	16
519	Chuhchuhi Ryt.	578.00	38	42	259	134	125	..	..	127	122	29	5	71	76
	Mukaddam Tola		24	24	166	86	80	..	..	83	79	25	3	44	49
	Hajariya Tola		14	18	93	48	45	..	..	44	43	4	2	27	27
520	Chunchuhi Mal.	330.00	..	..	..	.	Uninhabited			..	..	..	..	..	..
521	Jarasarang Ryt.	1,108.00	30	30	217	113	104	2	2	87	76	33	4	66	60
	Banjar Tola		13	13	123	63	60	..	..	57	53	23	3	36	34
	Char Tola		8	8	41	20	21	2	2	..	..	6	1	11	13
	Bharra Tola		9	9	53	30	23	..	..	30	23	4	..	19	13
522	Barenda Ryt.	1,175.00	76	82	489	249	240	..	..	235	224	62	21	143	137
	Bade Tola		67	67	390	194	196	..	..	187	189	47	18	109	109
	Bagadagri Tola		9	15	99	55	44	..	..	48	35	15	3	34	28
523	Bhusanda Mal.	1,218.00	88	88	522	266	256	18	19	215	212	82	25	152	133
	Bhusanda		73	73	448	230	218	13	15	195	193	81	25	134	117
	Khalhe Tola		15	15	74	36	38	5	4	20	19	1	..	18	16
524	Lakhanpur Mal.	390.00	34	34	199	96	103	..	..	63	66	5	1	58	55
	Lakhanpur		20	20	99	50	49	..	..	23	18	5	1	33	29
	Dhamin Tola		14	14	100	46	54	..	..	40	48	..	..	25	26
525	Rahanta Pakri Ryt.	699.00	38	38	231	118	113	..	..	48	34	3	7	54	33
	Rahanta Pakri		35	35	202	103	99	..	..	36	27	..	7	49	28
	Dagri Tola		3	3	29	15	14	..	..	12	7	3	..	5	5
526	Bhusanda Ryt.	441.00	14	14	73	38	35	..	..	34	33	4	1	23	19
527	Khamhariya Ryt.	725.00	32	32	216	110	106	..	..	98	95	18	..	66	59
528	Sailwar Mal.	1,877.00	106	106	801	407	394	42	27	259	258	148	41	232	112
	Sailwar		43	43	298	162	136	27	20	88	73	60	15	82	33
	Bach Tola		40	40	297	143	154	15	7	117	135	54	17	83	42
	Chhaliya Tola		11	11	118	56	62	..	..	9	11	23	7	32	22
	Dhanga Tola		12	12	88	46	42	..	..	45	39	11	2	35	15
529	Bithaldeh Ryt.	795.00	51	51	367	190	177	..	..	173	156	22	3	56	18
	Bithaldeh		41	41	293	155	138	..	..	145	125	22	3	44	13
	Dhudhwa Tola		10	10	74	35	39	..	..	28	31	..	..	12	5
530	Jhanki Ryt.	212.00	11	11	44	20	24	..	..	20	24	5	..	13	9
531	Jhanki Mal.	1,780.00	134	134	742	377	365	12	16	320	326	118	12	229	195
	Bade Tola		43	43	261	129	132	7	12	106	114	54	6	88	68
	Tinsa Tola		41	41	206	102	104	3	1	87	90	37	4	63	58
	Imali Tola		26	26	149	73	76	2	3	69	72	25	2	41	39
	Udarjhodi		24	24	126	73	53	..	..	58	50	2	..	37	30
532	Manki Ryt.	666.00	30	30	122	56	66	39	44	11	14	24	9	35	44
533	Karoundi Ryt.	418.00	10	10	48	24	24	..	..	15	13	..	..	14	19
534	Umariya Ryt.	1,882.00	83	84	467	229	238	6	3	213	224	45	4	134	60
	Mukaddam Tola		33	34	151	70	81	2	2	61	72	15	1	40	25
	Bhikam Tola		5	5	42	16	26	..	..	16	26	4	1	15	4
	Ama Tola		23	23	115	59	56	..	..	57	56	6	1	32	14
	Kutalwahi		22	22	159	84	75	4	1	79	70	20	1	47	17
535	Sadhwa Chhapar Mal.	1,630.00	128	128	720	342	378	104	110	205	225	91	29	196	11
	Mahant Tola		38	38	201	89	112	76	85	12	26	33	17	54	4
	Sakli Tola		32	32	210	103	107	14	13	81	82	15	3	57	2
	Girdhari Tola		11	11	74	38	36	10	8	22	24	15	1	20	..
	Tikra Tola		17	17	96	51	45	..	..	48	42	13	2	26	2
	Mukaddam Tola		30	30	139	61	78	4	4	42	51	15	6	39	3
536	Jugdei Ryt.	1,809.00	130	137	850	429	421	..	..	357	357	192	40	224	11
	Jugdei Ryt.		14	15	81	41	40	..	..	38	39	17	1	23	1

DINDORI TAHSIL

WORKERS																						
I		II		III		IV		V(a)		V(b)		VI		VII		VIII		IX		X Non-Workers		L.C.
M	F	M	F	M	F	M	F	M	F	M	F	M	F	M	F	M	F	M	F	M	F	No.
17	18	19	20	21	22	23	24	25	26	27	28	29	30	31	32	33	34	35	36	37	38	1
67	74	2	..	..	..	..	..	2	2	..	..	..	..	..	..	..	..	..	..	63	49	519
42	*48*	*2*	..	..	..	..	..	..	*1*	..	..	..	..	..	..	..	..	..	..	*42*	*31*	
25	*26*	..	..	..	..	..	..	*2*	*1*	..	..	..	..	..	..	..	..	..	..	*21*	*18*	
..	..	..	..	..	..	..	..	Uninhabited		..	..	..	..	..	..	..	..	..	..	..	..	520
57	52	6	7	..	..	..	..	1	1	..	..	..	..	..	..	..	..	2	..	47	44	521
32	*32*	*4*	*2*	..	..	..	..	..	..	..	..	..	..	..	..	..	..	..	..	*27*	*26*	
7	*8*	*2*	*4*	..	..	..	..	*1*	*1*	..	..	..	..	..	..	..	..	*1*	..	*9*	*8*	
18	*12*	..	*1*	..	..	..	..	..	..	..	..	..	..	..	..	..	..	*1*	..	*11*	*10*	
126	120	14	16	..	..	..	..	1	..	2	1	..	..	..	..	..	..	..	..	106	103	522
95	*94*	*13*	*15*	..	..	..	..	*1*	..	..	..	..	..	..	..	..	..	..	..	*85*	*87*	
31	*26*	*1*	*1*	..	..	..	..	..	..	*2*	*1*	..	..	..	..	..	..	..	..	*21*	*16*	
129	121	13	12	1	..	..	..	4	..	..	..	..	..	..	..	..	..	5	..	114	123	523
121	*113*	*6*	*4*	*1*	..	..	..	*1*	..	..	..	..	..	..	..	..	..	*5*	..	*96*	*101*	
8	*8*	*7*	*8*	..	..	..	..	*3*	..	..	..	..	..	..	..	..	..	..	..	*18*	*22*	
57	54	1	1	..	..	..	..	..	..	..	..	..	..	..	..	..	..	..	..	38	48	524
32	*28*	*1*	*1*	..	..	..	..	..	..	..	..	..	..	..	..	..	..	..	..	*17*	*20*	
25	*26*	..	..	..	..	..	..	..	..	..	..	..	..	..	..	..	..	..	..	*21*	*28*	
53	33	..	..	1	..	..	..	..	..	..	..	..	..	..	..	..	..	..	..	64	80	525
48	*28*	..	..	*1*	..	..	..	..	..	..	..	..	..	..	..	..	..	..	..	*54*	*71*	
5	*5*	..	..	..	..	..	..	..	..	..	..	..	..	..	..	..	..	..	..	*10*	*9*	
22	18	..	..	..	..	..	..	1	1	..	..	..	..	..	..	..	..	..	..	15	16	526
65	59	..	..	1	..	..	..	..	..	..	..	..	..	..	..	..	..	..	..	44	47	527
200	89	14	23	2	..	..	..	10	..	1	..	..	..	..	..	..	..	5	..	175	282	528
66	*25*	*5*	*8*	..	..	..	..	*10*	..	..	..	..	..	..	..	..	..	*1*	..	*80*	*103*	
76	*33*	*3*	*9*	*2*	..	..	..	..	..	..	..	..	..	.	..	..	..	*2*	..	*60*	*112*	
24	*16*	*6*	*6*	..	..	..	..	..	..	*1*	..	..	..	..	..	..	..	*1*	..	*24*	*40*	
34	*15*	..	..	..	..	..	..	..	..	..	..	..	..	..	..	..	..	*1*	..	*11*	*27*	
56	18	..	..	..	..	..	..	..	..	..	..	..	..	..	..	..	..	..	..	134	159	529
44	*13*	..	..	..	..	..	..	..	..	..	..	..	..	..	..	..	..	..	..	*111*	*125*	
12	*5*	..	..	..	..	..	..	..	..	..	..	..	..	..	..	..	..	..	..	*23*	*34*	
12	7	..	1	..	..	..	..	*1*	..	..	..	..	..	..	..	..	..	..	1	7	15	530
197	181	15	9	7	4	..	..	..	..	..	..	..	..	2	1	..	..	8	..	148	170	531
75	*65*	*3*	*1*	*2*	*1*	..	..	..	..	..	..	..	..	*2*	*1*	..	..	*6*	..	*41*	*64*	
54	*52*	*4*	*4*	*3*	*2*	..	..	..	..	..	..	..	..	..	..	..	..	*2*	..	*39*	*46*	
35	*36*	*5*	*3*	*1*	..	..	..	..	..	..	..	..	..	..	..	..	..	..	..	*32*	*37*	
33	*28*	*3*	*1*	*1*	*1*	..	..	..	..	..	..	..	..	..	..	..	..	..	..	*36*	*23*	
32	39	1	3	..	..	..	..	2	2	..	..	..	..	..	..	..	..	..	..	21	22	532
14	19	..	..	..	..	..	..	..	..	..	..	..	..	..	.	..	..	..	..	10	5	533
87	4	41	56	2	..	..	..	3	..	..	..	..	..	..	..	..	..	1	..	95	178	534
31	*4*	*8*	*21*	*1*	..	..	..	..	..	..	..	..	..	..	..	..	..	..	..	*30*	*56*	
13	..	*2*	*4*	..	..	..	..	..	..	..	..	..	..	..	..	..	..	..	..	*1*	*22*	
18	..	*12*	*14*	*1*	..	..	..	..	..	..	..	..	..	..	..	..	..	*1*	..	*27*	*42*	
25	..	*19*	*17*	..	..	..	..	*3*	..	..	..	..	..	..	..	..	..	..	..	*37*	*58*	
165	6	22	5	..	..	..	..	4	..	..	..	..	..	1	..	..	..	4	..	146	367	535
50	*2*	*4*	*2*	..	..	..	.	..	..	..	..	..	..	..	.	.	..	..	..	*35*	*108*	
52	*1*	*2*	*1*	..	..	..	:	*1*	..	..	..	..	..	..	..	..	..	*2*	..	*46*	*105*	
13	..	*7*	..	..	..	..	..	..	..	..	..	..	..	..	..	..	..	..	..	*18*	*36*	
26	*2*	..	..	..	..	..	..	..	..	..	..	..	..	..	..	..	..	..	..	*25*	*43*	
24	*1*	*9*	*2*	..	..	..	..	*3*	..	..	..	..	..	*1*	..	..	..	*2*	..	*22*	*75*	
200	9	7	2	3	..	..	..	1	..	..	..	..	..	1	..	..	..	12	..	205	410	536
21	*1*	*2*	..	..	..	..	..	..	..	..	..	..	..	..	..	..	..	..	..	*18*	*39*	

PRIMARY CENSUS ABSTRACT

L.C. No.	Name of Village/ Town/Ward/ Urban Block	Area of village in Acres and of Town/ Ward in Km²	Occupied residential house	No. of Households	Total Population (including institutional and houseless population)			Scheduled Castes		Scheduled Tribes		Literate and educated persons		(I-IX) Total Workers	
					P	M	F	M	F	M	F	M	F	M	F
1	2	3	4	5	6	7	8	9	10	11	12	13	14	15	16
	Diwan Tola		*28*	*29*	*183*	*88*	*95*	..	..	*70*	*82*	*38*	*9*	*38*	*6*
	School Tola		*52*	*55*	*356*	*168*	*188*	..	..	*159*	*179*	*71*	*16*	*99*	*1*
	Chikhla Tola		*24*	*25*	*161*	*85*	*76*	..	..	*72*	*56*	*34*	*10*	*44*	*2*
	Jaka Tola		*12*	*13*	*69*	*47*	*22*	..	..	*18*	*1*	*32*	*4*	*20*	*1*
537	Baharpur Ryt.	2,227.00	118	124	707	350	357	9	10	266	277	95	35	208	196
	Baharpur Ryt.		*32*	*34*	*160*	*89*	*71*	..	..	*66*	*56*	*24*	*5*	*54*	*39*
	Baigan Tola		*10*	*10*	*70*	*42*	*28*	..	..	*40*	*26*	*1*	..	*22*	*17*
	Mukaddam Tola		*27*	*27*	*148*	*64*	*84*	..	..	*57*	*74*	*28*	*18*	*34*	*37*
	Surwara Tola		*45*	*49*	*299*	*140*	*159*	*9*	*10*	*88*	*106*	*35*	*8*	*92*	*92*
	Nawa Tola		*4*	*4*	*30*	*15*	*15*	..	..	*15*	*15*	*7*	*4*	*6*	*11*
538	Majhgaon Ryt.	813.00	55	57	353	181	172	..	..	146	152	55	..	104	65
	Majhgaon		*14*	*14*	*88*	*47*	*41*	..	..	*26*	*33*	*17*	..	*23*	*5*
	Katin Tola		*26*	*28*	*174*	*86*	*88*	..	..	*80*	*83*	*27*	..	*50*	*34*
	Nind Tola		*15*	*15*	*91*	*48*	*43*	..	..	*40*	*36*	*11*	..	*31*	*26*
539	Khamhar Khudra Ryt.	1,141.00	68	71	432	206	226	..	..	172	196	83	9	107	93
540	Gopalpur Mal.	632.00	86	91	410	211	199	7	2	148	153	51	7	129	64
	Gopalpur		*42*	*44*	*176*	*96*	*80*	*7*	*2*	*46*	*45*	*33*	*7*	*59*	*16*
	Jhagad Tola		*44*	*47*	*234*	*115*	*119*	..	..	*102*	*108*	*18*	..	*70*	*48*
541	Sahjana Ryt.	862.00	42	42	277	154	123	..	..	117	93	15	..	81	68
	Sahjana		*6*	*6*	*39*	*21*	*18*	..	..	..	..	*9*	..	*11*	*12*
	Mukaddam Tola		*28*	*28*	*181*	*97*	*84*	..	..	*85*	*73*	*2*	..	*55*	*42*
	Sadak Tola		*8*	*8*	*57*	*36*	*21*	..	..	*32*	*20*	*4*	..	*15*	*14*
542	Chakmi Mal.	428.00	19	21	151	78	73	..	..	59	62	12	2	41	41
543	Chakmi Ryt	638.00	47	49	232	118	114	3	4	102	97	11	2	71	74
	Chakmi Ryt.		*23*	*24*	*134*	*66*	*68*	..	..	*65*	*65*	*6*	*1*	*37*	*37*
	Gopalpur		*24*	*25*	*98*	*52*	*46*	*3*	*4*	*37*	*32*	*5*	*1*	*34*	*37*
544	Ufri Mal.	545.00	45	46	259	127	132	..	..	95	93	19	4	66	44
	Ufri Mal.		*20*	*21*	*121*	*55*	*66*	..	..	*35*	*42*	*10*	*3*	*32*	*18*
	Mukaddam Tola		*25*	*25*	*138*	*72*	*66*	..	..	*60*	*51*	*9*	*1*	*34*	*26*
545	Jaldhara (F.V.)	..	..	..	..	Uninhabited		..	..	..	..	..	..	..	..
546	Kodwani (F.V.)	1,680.00	58	62	404	209	195	..	..	118	178	32	3	133	131
547	Patkui (F.V.)	723.00	16	17	100	51	49	..	..	50	46	17	2	28	21
548	Umardha (F.V.)	617.00	16	16	101	46	55	..	..	33	37	7	..	31	29
549	Surkhi (F.V.)	444·00	19	19	104	52	52	..	..	47	50	16	4	29	28
550	Ramhepur (F.V.)	712.00	27	28	164	78	86	4	9	64	73	16	3	49	11
551	Tikra Bhawar Khedi (F.V.)	..	..	..	..	Uninhabited		..	..	..	..	..	..	..	..
552	Deokara (F.V.)	640.00	29	29	142	67	75	..	..	58	68	5	..	44	26
553	Rani Budhar (F.V.)	600.00	16	20	125	67	58	..	..	56	46	2	..	48	36
554	Bital Bahra (F.V.)	515.00	25	25	107	51	56	..	..	48	53	1	..	36	39
555	Chandragarh (F.V.)	1,170.00	37	37	240	117	123	..	..	111	118	8	1	82	25
	Baiga Tola		*20*	*20*	*124*	*59*	*65*	..	..	*57*	*62*	*1*	..	*36*	*17*
	Kishan Tola		*17*	*17*	*116*	*58*	*58*	..	..	*54*	*56*	*7*	*1*	*46*	*8*
556	Hathkata (F.V.)	1,850.00	71	71	504	254	250	..	..	203	210	3	..	150	1
557	Jharna Ghughri (F.V.)	2,090.00	85	85	449	228	221	..	..	207	203	39	15	133	120
	Mukaddam Tola		*21*	*21*	*111*	*56*	*55*	..	..	*49*	*43*	*8*	*8*	*35*	*32*
	Diwan Tola		*64*	*64*	*338*	*172*	*166*	..	..	*158*	*160*	*31*	*7*	*98*	*88*
558	Jaitpuri (F.V.)	1,431.00	52	52	280	148	132	1	..	139	124	15	..	90	81
	Mukaddam Tola		*24*	*24*	*158*	*85*	*73*	..	..	*82*	*71*	*10*	..	*45*	*41*
	Kotwar Tola		*28*	*28*	*122*	*63*	*59*	*1*	..	*57*	*53*	*5*	..	*45*	*40*
559	Khuddurpani (F. V.)	3,061.00	66	73	431	206	225	64	77	136	139	32	5	127	57
	Mukaddam Tola		*43*	*43*	*276*	*134*	*142*	*8*	*12*	*120*	*121*	*19*	*4*	*76*	*8*
	Chhirwai Tola		*6*	*6*	*27*	*13*	*14*	..	..	*13*	*14*	*6*	..		..

DINDORI TAHSIL

WORKERS																						
I		II		III		IV		V(a)		V(b)		VI		VII		VIII		IX		X Non-Workers		L.C. No.
M	F	M	F	M	F	M	F	M	F	M	F	M	F	M	F	M	F	M	F	M	F	
17	18	19	20	21	22	23	24	25	26	27	28	29	30	31	32	33	34	35	36	37	38	1
31	*5*	*3*	*1*	*1*	..	..	..	..	..	..	..	..	..	*1*	..	..	..	*2*	..	*50*	*89*	
96	..	*1*	*1*	*1*	..	..	..	*1*	..	..	..	..	..	..	..	..	..	..	..	*69*	*187*	
39	*2*	*1*	..	*1*	..	..	..	..	..	..	..	..	..	..	..	..	..	*3*	..	*41*	*74*	
13	*1*	..	..	..	..	..	..	..	..	..	..	..	..	..	..	..	..	*7*	.	*27*	*21*	
168	168	21	27	5	1	..	..	9	..	..	..	..	..	1	..	..	..	4	..	142	161	537
42	*31*	*8*	*8*	*2*	..	..	..	..	..	..	..	..	..	*1*	..	..	..	*1*	..	*35*	*32*	
18	*15*	*4*	*2*	..	..	..	..	..	..	..	..	..	.	..	..	..	..	..	..	*20*	*11*	
30	*35*	*1*	*2*	*1*	..	..	..	*1*	..	..	..	..	..	..	..	..	..	*1*	..	*30*	*47*	
72	*76*	*8*	*15*	*2*	*1*	..	..	*8*	..	..	..	..	..	..	..	..	..	*2*	..	*48*	*67*	
6	*11*	..	..	..	..	..	..	..	..	..	..	..	..	..	..	..	..	..	..	*9*	*4*	
86	51	11	14	3	..	..	..	2	..	..	..	..	..	..	..	..	..	2	..	77	107	538
18	*3*	*1*	*2*	*1*	..	..	..	*2*	..	=	..	..	..	..	..	..	..	*1*		*24*	*36*	
43	*27*	*5*	*7*	*2*	..	..	..	..	..	.	..	..	..	..	..	..	..	..	..	*36*	*54*	
25	*21*	*5*	*5*	..	..	..	..	..	..	..	..	..	..	..	..	..	..	*1*	..	*17*	*17*	
83	76	17	17	6	..	..	..	..	..	..	..	..	..	..	..	..	..	1	..	99	133	539
104	54	7	7	5	..	..	..	2	2	..	..	1	..	2	..	1	..	7	1	82	135	540
44	*12*	*2*	*3*	*2*	..	..	..	*1*	..	..	..	..	..	*2*	..	*1*	..	*7*	*1*	*37*	*64*	
60	*42*	*5*	*4*	*3*	..	..	..	*1*	*2*	..	..	*1*	..	..	..	..	..	..	..	*45*	*71*	
70	63	..	..	6	..	..	..	5	5	..	..	..	..	..	..	..	..	..	..	73	55	541
10	*11*	..	..	..	..	..	..	*1*	*1*	..	..	..	..	..	..	.	..	..	..	*10*	*6*	
49	*42*	..	..	*6*	..	..	..	..	..	..	..	..	..	.	..	..	..	..	..	*42*	*42*	
11	*10*	..	..	..	..	..	..	*4*	*4*	..	..	..	..	..	..	..	..	..	..	*21*	*7*	
41	41	..	..	..	..	..	..	..	..	..	..	..	..	..	..	..	..	..	..	37	32	542
67	66	1	4	1	1	..	..	2	..	..	3	—	..	..	..	..	..	..	..	47	40	543
36	*36*	..	..	*1*	*1*	..	..	..	..	..	..	..	..	..	..	..	..	..	..	*29*	*31*	
31	*30*	*1*	*4*	..	..	..	..	*2*	..	..	*3*	..	..	..	..	..	..	..	..	*18*	*9*	
55	36	7	7	1	..	..	..	1	1	..	..	..	..	..	..	..	..	2	..	61	88	544
24	*15*	*5*	*3*	*1*	..	..	..	..	..	..	..	..	..	..	..	..	..	*2*	..	*23*	*48*	
31	*21*	*2*	*4*	..	..	..	..	*1*	*1*	..	..	..	..	..	..	..	..	..	..	*38*	*40*	
..	..	..	..	..	..	..	..	..	..	Uninhabited		..	..	..	..	..	..	..	..	..	..	545
73	83	52	48	7	..	..	..	1	..	..	..	..	..	..	..	..	..	..	..	76	64	546
23	21	2	..	3	..	..	..	..	..	..	..	..	..	..	..	..	..	..	..	23	28	547
26	27	5	2	..	..	..	..	..	..	..	..	..	..	..	..	..	..	..	..	15	26	548
22	27	3	1	2	..	..	..	1	..	..	..	..	..	..	..	..	..	1	..	23	24	549
20	1	21	8	8	2	..	..	..	..	..	..	..	..	..	..	..	..	..	..	29	75	550
..	..	..	..	..	..	..	..	..	..	Uninhabited		..	..	..	..	..	..	..	..	..	..	551
32	25	2	1	9	..	..	..	..	..	..	..	..	..	..	..	..	..	1	..	23	49	552
35	27	13	9	..	..	..	..	..	..	..	..	..	..	..	..	..	..	..	..	19	22	553
33	..	2	39	..	..	..	..	..	..	..	..	..	..	..	..	..	..	1	..	15	17	554
54	..	28	25	..	..	..	..	..	..	..	..	..	..	..	..	..	..	..	..	35	98	555
29	..	*7*	*17*	..	..	..	..	..	..	..	..	..	..	..	..	..	..	..	..	*23*	*48*	
25	..	*21*	*8*	..	..	..	..	..	..	..	..	..	..	..	..	..	..	..	..	*12*	*50*	
133	1	14	..	1	..	..	..	2	..	..	..	..	..	..	..	..	..	..	..	104	249	556
94	76	38	44	..	..	..	..	..	..	..	..	..	..	..	..	..	..	1	..	95	101	557
27	*22*	*8*	*10*	..	..	..	..	..	..	..	..	..	..	..	..	..	..	..	..	*21*	*23*	
67	*54*	*30*	*34*	..	..	..	..	..	..	..	..	..	..	..	..	..	..	*1*	..	*74*	*78*	
67	65	21	16	..	..	..	..	1	..	..	..	..	..	..	..	..	..	1	..	58	51	558
35	*34*	*8*	*7*	..	..	..	..	*1*	..	..	..	..	..	..	..	..	..	*1*	..	*40*	*32*	
32	*31*	*13*	*9*	..	..	..	..	..	..	..	..	..	..	..	..	..	..	..	..	*18*	*19*	
92	43	30	10	1	..	..	..	1	..	..	..	..	..	..	4	..	..	3	..	79	168	559
55	*8*	*18*	..	*1*	..	..	..	*1*	..	..	..	..	..	..	..	..	..	*1*	..	58	134	
5	..	*1*	..	..	..	..	..	..	..	..	..	..	.	..	..	..	..	*2*	..	*5*	*14*	

PRIMARY CENSUS ABSTRACT

L.C. No.	Name of Villate/ Town/Ward/ Urban Block	Area of village in Acres and of Town/ Ward in Km	Occupied residential house	No. of Households	Total Population (including institutional and houseless population)			Scheduled Castes		Scheduled Tribes		Literate and educated persons		(I-IX) Total Workers	
					P	M	F	M	F	M	F	M	F	M	F
1	2	3	4	5	6	7	8	9	10	11	12	13	14	15	16
	Diwan Tola		*17*	*24*	*128*	*59*	*69*	*56*	*65*	*3*	*4*	*7*	*1*	*43*	*49*
560	Gorakhpur (F.V.)	1,285.00	36	36	238	120	118	..	..	91	87	24	..	70	5
	Katwar Tola		*12*	*12*	*103*	*56*	*47*	..	..	*52*	*44*	*9*	..	*32*	*2*
	Mukaddam Tola		*24*	*24*	*135*	*64*	*71*	..	..	*39*	*43*	*15*	..	*38*	*3*
561	Usari Ghundi (F.V.)	1,334.00	34	34	187	93	94	..	..	82	86	5	..	54	2
	Mukaddam Tola		*17*	*17*	*102*	*47*	*55*	..	..	*43*	*51*	*5*	..	*27*	*2*
	Diman Tola		*17*	*17*	*85*	*46*	*39*	..	..	*39*	*35*	..	..	*27*	..
562	Dholbija (F.V.)	1,271.00	29	29	181	90	91	..	..	81	85	9	1	61	27
	Mukaddam Tola		*15*	*15*	*98*	*43*	*55*	..	..	39	52	*3*	..	*32*	*16*
	Diwan Tola		*14*	*14*	*83*	*47*	*36*	..	..	*42*	*33*	*6*	*1*	*29*	*11*
563	Ghurghuti (F.V.)	..	*34*	*34*	*196*	*104*	*92*	..	..	*94*	*86*	*5*	..	*68*	*12*
564	Haldi Kareli (F.V.)	1,822.00	45	46	227	119	108	..	..	112	103	14	..	79	21
	Mukaddam Tola		*25*	*26*	*94*	*50*	*44*	..	..	*46*	*44*	*2*	..	*36*	*14*
	Kotwar Tola		*20*	*20*	*133*	*69*	*64*	..	..	*66*	*59*	*12*	..	*43*	*7*
565	Samardha (F.V.)	1,429.00	32	32	180	96	84	..	..	78	70	10	1	59	55
	Mukaddam Tola		*20*	*20*	*118*	*64*	*54*	..	..	*56*	*48*	*5*	*1*	*41*	*33*
	Diwan Tola		*12*	*12*	*62*	*32*	*30*	..	..	*22*	*22*	*5*	..	*18*	*22*
566	Sarai (F.V.)	674.00	19	19	170	83	87	..	..	82	87	..	..	55	49
	Mukaddam Tola		*19*	*19*	*170*	*83*	*87*	..	..	*82*	*87*	..	..	55	*49*
567	Gaura Kanhari (F.V.)	1,379.00	61	61	345	185	160	1	..	164	139	48	6	99	32
568	Jhamul Banjra (F.V.)	2,097.00	110	110	688	343	345	..	..	296	302	33	1	208	229
569	Rujhni Sarai (F.V.)	1,587.00	33	33	171	86	85	..	..	63	67	16	..	46	10
570	Dhawa (F.V.)	2,192.00	39	39	186	92	94	..	..	90	90	8	..	54	17
571	Jilan (F.V.)	638.00	13	13	71	38	33	..	..	34	31	1	..	19	3
572	Ajgar (F.V.)	1,501.00	57	57	467	236	231	..	..	200	199	10	1	123	4
573	Phitari (F.V.)	958.00	48	52	266	141	125	..	..	120	98	5	1	69	11
574	Ghurkuta (F.V.)	893.00	44	53	300	147	153	..	..	105	123	36	9	70	26
575	Lamodha (F.V.)	560.00	22	22	162	86	76	..	..	40	36	2	..	49	1
576	Ranjra Kheda (F.V.)	1,108.00	51	51	309	142	167	..	..	126	156	2	..	87	..
577	Pondi (F.V.)	579.00	25	28	185	94	91	..	..	86	82	2	1	59	51
578	Kandawani (F.V.)	178.00	14	14	87	47	40	..	..	38	33	..	..	23	1
579	Jalda (F.V.)	2,195.00	62	62	342	181	*161*	*2*	*1*	*151*	*134*	*27*	*1*	*98*	88
	Mukaddam Tola		*31*	*31*	*178*	*99*	*79*	*2*	*1*	*74*	*63*	*22*	*1*	*53*	48
	Baiga Tola		*31*	*31*	*164*	*82*	82	..	..	77	71	5	..	45	40
580	Bona (F.V.)	2,293.00	76	77	438	216	222	..	..	195	206	6	..	117	118
	Mukaddam Tola		*17*	*17*	*149*	*73*	*76*	..	..	*55*	*63*	..	..	*41*	*39*
	Chauki Tola		*42*	*42*	*214*	*105*	*109*	..	..	*105*	*109*	*3*	..	*55*	*61*
	Kirangi Tola		*17*	*18*	*75*	*38*	*37*	..	..	*35*	*34*	*3*	..	*21*	*18*
581	Khapripani (F.V.)	1,681.00	43	50	277	143	134	..	..	125	113	13	..	73	56
582	Khamhera (F.V.)	2,193.00	65	67	494	260	234	..	..	197	193	43	5	146	88
583	Sitalpani (F.V.)	960.00	32	32	212	99	113	..	..	85	104	6	..	67	71
584	Chanda (F.V.)	2,160.00	45	45	338	191	147	..	..	185	143	38	..	91	51
585	Silpidi (F.V.)	1,892.00	57	57	375	178	197	..	..	172	191	12	..	108	104
586	Tantar (F.V.)	2,319.00	53	53	375	195	180	..	..	185	175	7	..	122	97
587	Tarach (F.V.)	2,040.00	57	59	409	205	204	..	..	181	183	5	..	105	100
588	Jampani (F.V.)	398.00	22	22	154	70	84	..	..	62	74	1	..	52	58
589	Jogigwara (F.V.)	1,534.00	40	40	309	158	151	..	..	80	47	4	3	86	33
590	Bawli (F.V.)	1,318.00	48	48	376	186	190	8	1	121	115	15	1	113	44
591	Pakari Sodha (F.V.)	986.00	24	24	153	74	79	..	..	66	67	11	..	52	43
592	Kabir Chabutra (F.V.)	510.00	63	66	508	362	146	12	5	87	65	211	29	305	37
593	Jagatpur (F.V.)	977.00	39	39	305	160	145	..	..	127	111	23	1	91	3
594	Bijora (F.V.)	2,112.00	58	68	431	220	211	..	..	170	171	54	16	122	43
595	Kuteli Dadar (F.V.)	..	50	50	406	210	196	5	3	194	184	4	..	117	1

WORKERS																						
I		II		III		IV		V(a)		V(b)		VI		VII		VIII		IX		X Non-Workers		L.C. N.
M	F	M	F	M	F	M	F	M	F	M	F	M	F	M	F	M	F	M	F	M	F	
17	18	19	20	21	22	23	24	25	26	27	28	29	30	31	32	33	34	35	36	37	38	1
32	*35*	*11*	*10*	..	..	..	..	..	..	..	..	..	..	..	*4*	..	..	..	..	*16*	*20*	
58	2	10	3	..	..	..	..	1	..	..	..	..	..	..	..	..	..	1	..	50	113	560
29	*2*	*3*	..	..	..	..	..	..	..	..	..	..	..	..	..	..	..	..	..	*24*	*45*	
29	..	*7*	*3*	..	..	..	..	*1*	..	..	..	..	..	..	..	..	..	*1*	..	*26*	*68*	
54	2	..	..	..	..	..	..	..	..	..	..	..	..	..	..	..	..	..	..	39	92	561
27	*2*	..	..	..	..	..	..	..	..	..	..	..	..	..	..	..	..	..	..	*20*	*53*	
27	..	..	..	..	..	..	..	..	..	..	..	..	..	..	..	..	..	..	..	*19*	*39*	
58	12	1	15	..	..	..	..	1	..	..	..	..	..	..	..	..	..	1	..	29	64	562
31	*1*	..	*15*	..	..	..	..	*1*	..	..	..	..	..	..	..	..	..	..	..	*11*	*39*	
27	*11*	*1*	..	..	..	..	..	..	..	..	..	..	..	..	..	..	..	*1*	..	*18*	*25*	
47	3	21	9	..	..	..	..	..	..	..	..	.	..	..	..	..	..	..	..	36	80	563
42	..	37	21	..	..	..	.	..	..	..	..	..	..	..	..	..	..	..	..	40	87	564
15	..	*21*	*14*	..	..	..	..	..	..	..	..	..	..	..	..	..	..	..	..	*14*	*30*	
27	..	*16*	*7*	..	..	..	..	..	..	..	..	..	..	..	..	..	..	..	..	*26*	*57*	
51	50	5	5	1	..	..	..	..	..	..	..	..	..	..	..	..	..	2	..	37	29	565
37	*31*	*3*	*2*	*1*	..	..	..	..	..	..	..	..	..	..	..	..	..	..	..	*23*	*21*	
14	*19*	*2*	*3*	..	..	..	..	..	..	..	..	..	..	..	..	..	..	*2*	..	*14*	*8*	
55	48	..	1	..	..	..	..	..	..	..	..	..	..	..	..	..	..	..	..	28	38	566
55	*48*	..	*1*	..	..	..	..	..	..	..	..	..	..	..	..	..	..	..	..	*28*	*38*	
45	1	45	31	1	..	..	..	..	..	..	..	..	..	..	..	..	..	8	..	86	128	567
127	129	48	45	27	55	..	..	4	..	..	..	..	..	..	..	..	..	2	..	135	116	568
23	..	23	10	..	..	..	..	..	..	..	..	..	..	..	..	..	..	..	..	40	75	569
35	1	19	16	..	..	..	..	..	..	..	..	..	..	..	..	..	..	..	..	38	77	570
11	..	8	3	..	..	..	..	..	..	..	..	..	..	..	..	..	..	..	..	19	30	571
78	..	40	4	5	..	..	..	..	..	..	..	..	..	..	..	..	..	..	..	113	227	572
53	4	7	6	9	1	..	..	..	..	..	..	..	..	..	..	..	..	..	..	72	114	573
52	14	6	10	6	2	..	..	..	..	3	..	..	..	..	..	..	..	3	..	77	127	574
35	..	12	1	2	..	..	..	..	..	..	..	..	..	..	..	..	..	..	..	37	75	575
63	..	15	..	9	..	..	..	..	..	..	..	..	..	..	..	..	..	..	..	55	167	576
52	47	4	4	2	..	..	..	..	..	..	..	..	..	..	..	..	..	1	..	35	40	577
12	1	7	..	4	..	..	..	..	..	..	..	..	..	..	..	..	..	..	..	24	39	578
84	75	7	9	2	3	..	..	1	1	..	..	1	..	2	..	..	..	1	..	83	73	579
45	*41*	*2*	*4*	*1*	*2*	..	..	*1*	*1*	..	..	*1*	..	*2*	..	..	..	1	..	*46*	*31*	
39	*34*	*5*	*5*	*1*	*1*	..	..	..	..	..	..	..	..	..	..	..	..	..	..	*37*	*42*	
101	101	10	13	4	3	..	..	1	1	..	..	..	..	..	..	..	..	1	..	99	104	580
34	*35*	*3*	*2*	*3*	*2*	..	..	..	..	..	..	..	..	..	..	..	..	*1*	..	*32*	*37*	
48	*51*	*6*	*9*	..	..	..	..	*1*	*1*	..	..	..	..	..	..	..	..	..	..	*50*	*48*	
19	*15*	*1*	*2*	*1*	*1*	..	..	..	..	..	..	..	..	..	..	..	..	..	..	*17*	*19*	
62	55	4	..	5	1	..	..	..	..	..	..	..	..	..	..	..	..	2	..	70	78	581
88	82	11	3	15	..	..	..	2	2	..	..	..	..	1	1	..	..	29	..	114	146	582
64	70	3	1	..	..	..	..	..	..	..	..	..	..	..	..	..	..	..	..	32	42	583
70	45	8	6	9	..	..	..	..	..	..	..	..	..	..	..	..	..	4	..	100	96	584
98	95	7	9	2	..	..	..	1	..	..	..	..	..	..	..	..	..	..	..	70	93	585
90	79	25	17	4	1	..	..	2	..	..	..	..	..	..	..	..	..	1	..	73	83	586
100	95	1	2	3	3	..	..	..	..	..	..	..	..	..	..	..	..	1	..	100	104	587
46	54	5	4	..	..	..	..	..	..	..	..	..	..	..	..	..	..	1	..	18	26	588
34	..	50	33	..	..	..	..	1	..	..	..	..	..	1	..	..	..	..	..	72	118	589
50	10	55	34	1	..	..	..	5	..	..	..	..	..	..	..	..	..	2	..	73	146	590
47	41	5	2	..	..	..	..	..	..	..	..	..	..	..	..	..	..	..	..	22	36	591
13	..	4	2	11	..	45	1	..	..	25	4	49	26	21	3	1	..	136	1	57	109	592
74	1	6	1	10	1	..	..	..	..	..	..	..	..	..	..	..	..	1	..	69	142	593
77	18	33	24	11	..	..	..	1	1	..	..	..	..	..	..	..	..	..	..	98	168	594
110	1	6	..	*1*	..	..	..	..	..	..	..	..	..	..	..	..	..	..	..	93	195	595

PRIMARY CENSUS ABSTRACT

L.C. No.	Name of Village/ Town/Ward/ Urban Block	Area of village in Acres and of Town/ Ward in Km²	Occupied residential houses	No. of Households	Total Population (including institutional and houseless population)			Scheduled Castes		Scheduled Tribes		Literate and educated persons		(I-IX) Total Workers	
					P	M	F	M	F	M	F	M	F	M	F
1	2	3	4	5	6	7	8	9	10	11	12	13	14	15	16
596	Pandpur (F.V.)	900.00	35	35	183	94	89	3	4	72	67	3	..	50	46
597	Tirhuwa (F.V.)	600.00	15	15	129	63	66	..	..	63	66	..	..	39	32
598	Udhor (F.V.)	2,609.00	46	47	316	164	152	..	..	138	120	40	6	88	18
599	Pandripani (F.V.)	1,756.09	17	19	94	48	46	..	..	40	41	4	..	27	25
600	Daldal (F.V.)	1,115.00	15	16	127	61	66	..	..	58	58	6	..	49	47
601	Kharidih (F.V.)	2,439.00	66	74	570	286	284	..	..	231	230	56	6	168	15
602	Chaura Dadar (F.V.)	1,713.00	62	74	452	238	214	..	..	153	152	51	10	138	6
603	Son Tirath (F.V.)	450.00	12	12	66	37	29	..	..	34	24	..	..	19	1
604	Kendra Bahara (F.V.)	636.00	12	12	118	60	58	..	..	60	55	3	..	27	1
605	Dhadhpathara (F.V.)	886.00	16	18	143	77	66	..	..	74	63	9	..	37	17
606	Chakrar *alias* Pochdih (F.V.)	1,637.00	31	31	223	108	115	..	..	104	113	8	1	78	54
607	Domuhani (F.V.)	690.00	12	12	97	51	46	..	..	47	43	..	..	27	6
608	Nim Tola (F.V.)	..	23	23	159	79	80	..	..	74	73	..	..	52	43
609	Piparwani (F.V.)	..	18	18	168	79	89	..	..	75	85	..	..	43	42
610	Ladra Dadar (F.V.)	294.00	10	10	81	46	35	..	..	39	29	2	..	27	11
611	Biparha (F.V.)	842.00	17	17	149	77	72	..	..	73	70	2	..	58	45
612	Kanda Tola *alias* Milkidadar (F.V.)	705.00	21	21	162	85	77	..	..	78	77	..	..	63	41

DINDORI

	Dindori U.A.	**11.55**	**1,362**		**3,390**			**67**		**686**		**2,150**		**1,642**	
			862		**6,553**		**3,163**		**80**		**669**		**1,137**		**396**
34/I	**Dindori (N.M.)**	**8.22**	**1,211**		**3,071**			**65**		**541**		**2,012**		**1,464**	
			723		**5,928**		**2,857**		**74**		**530**		**1,099**		**296**
	Block No. 1		59	122	509	274	235	..	..	25	24	182	97	129	15
	Block No. 2		50	106	494	231	263	4	2	29	76	168	164	106	15
	Block No. 3		65	121	726	379	347	14	12	5	7	298	224	160	6
	Block No. 4		57	105	593	313	280	31	28	10	4	238	153	132	15
	Block No. 5		69	161	673	371	302	1	..	50	33	263	139	176	12
	Block No. 6		85	163	854	474	380	2	..	61	5	372	229	192	14
	Block No. 7		116	160	760	400	360	..	..	9	8	269	56	200	19
	Block No. 8		130	181	826	397	429	12	28	233	241	142	30	226	124
	Block No. 9		92	92	493	232	261	1	4	119	132	80	7	143	76
34/1/-	**Urban Outgrowth**	**3 33**	**139**	**151**	**625**	**319**	**306**	**2**	**6**	**145**	**139**	**138**	**38**	**178**	**100**
	Soobkhar Malgujari		139	151	625	319	306	2	6	145	139	138	38	178	100

DINDORI TAHSIL
DINDORI U. A.

WORKERS																						
I		II		III		IV		V(a)		V(b)		VI		VII		VIII		IX		X Non-Workers		L.C. No.
M	F	M	F	M	F	M	F	M	F	M	F	M	F	M	F	M	F	M	F	M	F	
17	18	19	20	21	22	23	24	25	26	27	28	29	30	31	32	33	34	35	36	37	38	1
38	37	11	9	..	..	..	..	..	..	..	..	..	..	..	..	..	..	1	..	44	43	596
34	29	5	3	..	..	..	..	..	..	..	..	..	..	..	..	..	..	..	..	24	34	597
72	1	4	16	10	..	..	..	1	1	..	..	..	..	..	..	..	..	1	..	76	134	598
22	21	3	4	1	..	..	..	..	..	..	..	..	..	..	..	..	..	1	..	21	21	599
25	4	23	43	1	..	..	..	..	..	..	..	..	..	..	..	..	..	..	..	12	19	600
142	2	21	13	5	..	..	..	..	..	..	..	..	..	..	..	..	..	..	..	118	269	601
102	3	2	3	28	..	..	..	..	..	..	..	..	..	..	..	3	..	3	..	100	208	602
17	1	2	..	..	..	..	..	..	..	..	..	..	..	..	..	..	..	..	..	18	28	603
26	1	1	..	..	..	..	..	..	..	..	..	..	..	..	..	..	..	..	..	33	57	604
34	16	3	1	..	..	..	..	..	..	..	..	..	..	..	..	..	..	..	..	40	49	605
74	54	..	..	3	..	..	..	1	..	..	..	..	..	..	..	..	..	..	..	30	61	606
17	6	10	..	..	..	..	..	..	..	..	..	..	..	..	..	..	..	..	..	24	40	607
47	35	5	8	..	..	..	..	..	..	..	..	..	..	..	..	..	..	..	..	27	37	608
40	38	3	4	..	..	..	..	..	..	..	..	..	..	..	..	..	..	..	..	36	47	609
27	11	..	..	..	..	..	..	..	..	..	..	..	..	..	..	..	..	..	..	19	24	610
28	1	21	44	8	..	..	..	..	..	..	..	..	..	..	..	..	..	1	..	19	27	611
57	41	..	..	5	..	..	..	1	..	..	..	..	..	..	..	..	..	..	..	22	36	612

URBAN AGGLOMERATION

	12		**205**		..		..		**3**		**2**		..		**21**		**76**		**77**	**2,767**		
282		**179**		**37**		..		**83**		**72**		**26**		**379**		**143**		**441**		**1,748**		
	7		**184**		..		..		**3**		**2**		..		**19**		**21**		**60**	**2,561**		
264		**164**		**34**		..		**77**		**61**		**26**		**362**		**64**		**412**		**1,607**		**34/I/**
4	1	14	11	4	..	..	..	..	..	6	..	3	..	8	1	4	..	86	2	145	220	1
3	..	2	..	2	..	..	..	2	..	6	..	4	..	15	1	6	..	66	14	125	248	2
9	1	..	..	..	..	..	..	7	1	8	..	1	..	96	3	9	..	30	1	219	341	3
5	..	..	..	..	..	..	..	7	1	14	1	1	..	66	1	2	..	37	12	181	265	4
4	..	..	..	1	..	..	..	9	..	5	..	11	..	55	2	9	..	82	10	195	290	5
8	..	1	..	..	..	..	..	22	..	14	..	6	..	93	7	6	..	42	7	282	366	6
109	3	1	7	5	..	..	..	16	..	4	1	..	..	17	..	1	..	47	8	200	341	7
55	1	77	95	22	..	..	..	11	1	4	..	..	..	12	4	26	21	19	2	171	305	8
67	1	69	71	..	..	..	..	3	..	..	..	..	..	..	..	1	..	3	4	89	185	9
18	**5**	**15**	**21**	**3**	..	..	..	**6**	..	**11**	..	..	..	**17**	**2**	**79**	**55**	**29**	**17**	**141**	**206**	**34/I**
18	5	15	21	3	..	..	.	6	..	11	..	..	..	17	2	79	55	29	17	141	206	

PRIMARY CENSUS ABSTRACT

L.C. No.	Name of Village/ Town/Ward/ Urban Block	Area of village in Acres and of Town/ Ward in Km²	Occupied residential houses	No. of Households	Total Population (including institutional and houseless population)			Scheduled Castes		Scheduled Tribes		Literate and educated persons		(I-IX) Total Workers	
					P	M	F	M	F	M	F	M	F	M	F
1	2	3	4	5	6	7	8	9	10	11	12	13	14	15	16
34/3	**Mandla Tahsil (Rural)**	**3,407.4**	**61,319**	**369,474**		**184,617**		**6,873**		**110,200**		**12,972**		**58,274**	
			68,689			**184,857**		**7,174**		**108,393**		**51,793**		**102,350**	
1	Lalpur	1,088.00	57	61	338	161	177	15	9	94	114	31	1	94	2
2	Khursipar	909.00	37	37	207	99	108	..	..	93	101	15	1	58	5
3	Lutmara	719.00	31	38	173	83	90	..	..	56	65	22	4	51	49
4	Putarra	776.00	63	75	367	172	195	..	..	144	160	84	11	93	116
5	Bharbheli	2,108.00	134	134	718	360	358	1	1	204	209	57	6	197	50
	Bharbheli		*69*	*69*	*365*	*185*	*180*	..	..	*37*	*38*	*38*	*5*	*111*	*35*
	Puchperi Tola		*9*	*9*	*34*	*16*	*18*	*1*	*1*	*15*	*14*	..	..	*6*	*4*
	Bhadbhad Tola		*15*	*15*	*88*	*43*	*45*	..	..	*42*	*45*	*8*	*1*	21	*2*
	Garka Tola		*41*	*41*	*231*	*116*	*115*	..	..	*110*	*112*	*11*	..	*59*	*9*
6	Dharrachi	1,045.00	24	24	115	62	53	..	..	62	53	*9*	..	37	2
7	Atriya	873.00	25	25	153	80	73	..	..	71	61	13	..	34	4
8	Khirsaroo	679.00	21	28	150	74	76	..	..	70	75	11	..	45	39
9	Kewlari	1,000.00	39	50	266	121	145	..	..	118	141	27	7	80	21
	Kewlari (Mukaddam Tola)		*26*	*33*	*179*	*88*	*91*	..	..	*86*	*87*	*23*	*5*	*57*	*10*
	Patel Tola		*13*	*17*	*87*	*33*	54	..	..	*32*	*54*	*4*	*2*	*23*	*11*
10	Potiya	1,186.00	32	35	235	116	119	..	..	85	81	4	..	63	38
	Potiya (Mukaddam Tola)		*29*	*32*	*209*	*103*	*106*	..	..	*72*	*68*	*4*	..	56	*32*
	Fagu Tola		*1*	*1*	*15*	*8*	*7*	..	..	*8*	*7*	..	..	*4*	*2*
	Likkhan Tola		*2*	*2*	*11*	*5*	*6*	..	..	*5*	*6*	..	..	*3*	*4*
11	Binori	757.00	36	43	231	109	122	..	..	86	100	13	..	65	4
	Binori (Mukaddam Tola)		*6*	*10*	*58*	*25*	*33*	..	..	*25*	*33*	*4*	..	*15*	*2*
	Upar Tola		*30*	*33*	*173*	*84*	*89*	..	..	*61*	*67*	*9*	..	*50*	*2*
12	Piparia	1,330.00	49	57	280	133	147	..	..	128	138	15	4	73	54
	Piparia (Bada Tola)		*23*	*28*	*137*	*68*	*69*	..	..	*68*	*69*	*4*	..	*35*	*28*
	Kaudiya Tola		..	..	..	Uninhabited		..	..	..	..	..	..	..	..
	Salibada Tola		*24*	*27*	*133*	*61*	*72*	..	..	*60*	*69*	*9*	*2*	*35*	*26*
	Dhimar Tola		*2*	*2*	*10*	*4*	*6*	..	..	..	..	*2*	*2*	*3*	..
13	Mohgaon	1,048.00	35	39	168	93	75	..	..	65	56	15	4	51	7
	Mohgaon (Mukaddam Tola)		*21*	*23*	*100*	*57*	*43*	..	..	*35*	*29*	*15*	*4*	*27*	*2*
	Kotwar Tola		*8*	*10*	*34*	*20*	*14*	..	..	*14*	*9*	..	..	*15*	*3*
	Khirkha Tola		*6*	*6*	*34*	*16*	*18*	..	..	*16*	*18*	..	..	*9*	*2*
14	Dungaria	411.00	19	21	122	61	61	..	..	55	60	6	..	27	9
	Dungaria (Mukaddam Tola)		*11*	*13*	*75*	*34*	*41*	..	..	*34*	*41*	6	..	*18*	*2*
	Goha Tola		*8*	*8*	*47*	*27*	*20*	..	..	*21*	*19*	..	..	*9*	*7*
15	Murari	493.00	10	10	69	34	35	..	..	34	35	..	..	22	16
16	Bijegaon	1,123.00	36	41	198	93	105	..	..	92	105	7	..	58	34
	Bijegaon (Mukaddam Tola)		*33*	*36*	*174*	*81*	*93*	..	..	*80*	*93*	*7*	..	*51*	*28*
	Baiga Tola		*3*	*5*	*24*	*12*	*12*	..	..	*12*	*12*	..	..	*7*	*6*
17	Bamhni	1,871.00	141	153	910	462	448	20	23	265	264	108	38	256	106
	Bamhni		*50*	*61*	*342*	*181*	*161*	*10*	*16*	*16*	*10*	*81*	*35*	*90*	*25*
	Imali Tola		*19*	*19*	*110*	*49*	*61*	..	..	*47*	*56*	*1*	*1*	*31*	*24*
	Kawari Tola		*15*	*15*	*98*	*53*	*45*	..	..	*53*	*45*	*6*	*1*	*32*	*17*
	Kohka Tola		*33*	*33*	*198*	*102*	*96*	*10*	*7*	*86*	*86*	*10*	..	*63*	*19*
	Deogaon Tola		*24*	*25*	*162*	*77*	*85*	..	..	*63*	*67*	*10*	*1*	*40*	*21*
18	Khamhriya	742.00	23	27	174	95	79	..	..	65	57	24	3	51	17
19	Jhulpur	1,809.00	173	195	1,048	533	515	9	3	343	333	73	9	312	78
	Jhulpur		*131*	*151*	*819*	*419*	*400*	*9*	*3*	*259*	*248*	*66*	*8*	*248*	*60*
	Bhuwa Kachchhar		*42*	*44*	*229*	*114*	*115*	..	..	*84*	*85*	*7*	*1*	*64*	*18*
20	Kachhari	992.00	50	54	343	155	188	..	..	126	144	25	..	93	42

WORKERS																						
I		II		III		IV		V(a)		V(b)		VI		VII		VIII		IX		X Non-Workers		L.C. No.
M	F	M	F	M	F	M	F	M	F	M	F	M	F	M	F	M	F	M	F	M	F	
17	18	19	20	21	22	23	24	25	26	27	28	29	30	31	32	33	34	35	36	37	38	1
33,019		**23,512**		**187**				**2,466**		**277**		**323**		**1,118**		**216**		**3,309**		**82,507**		**34/3**
70,812	**21,925**		**1,875**		**29**	..		**750**		**51**		**58**		**168**		**5**		**524**		**126,343**		
55	2	38	..	..	..	..	..	..	..	..	..	..	..	..	..	..	..	1	..	67	175	1
33	3	22	2	2	..	..	..	..	..	..	..	..	..	..	..	..	..	1	..	41	103	2
33	4	17	45	..	..	..	..	..	..	..	..	..	..	..	..	..	..	1	..	32	41	3
57	9	34	107	..	..	..	..	1	..	..	..	..	..	..	..	..	..	1	..	79	79	4
114	6	77	44	2	..	..	..	..	..	..	..	..	..	..	..	1	..	3	..	163	308	5
50	*3*	*60*	*32*	..	..	..	..	..	..	..	..	..	..	..	..	..	..	*1*	..	*74*	*142*	
3	*1*	*3*	*3*	..	..	..	..	..	..	..	..	..	..	..	..	..	..	..	..	*10*	*14*	
17	..	*3*	*2*	*1*	..	..	..	..	..	..	..	..	..	..	..	..	..	..	..	*22*	*43*	
44	*2*	*11*	*7*	*1*	..	..	..	..	..	..	..	..	..	..	..	*1*	..	*2*	..	*57*	*106*	
29	2	8	..	..	..	..	..	..	..	..	..	..	.	..	..	..	..	..	..	25	51	6
30	2	4	2	..	..	..	..	..	..	..	..	.	..	..	..	..	..	..	..	46	69	7
31	2	13	37	..	..	..	..	..	..	..	..	..	..	..	..	..	..	1	..	29	37	8
64	4	14	17	..	..	..	..	2	..	..	..	..	..	..	..	..	..	..	..	41	124	9
50	*3*	*5*	*7*	..	..	..	..	*2*	..	..	..	..	..	..	..	..	..	..	..	*31*	*81*	
14	*1*	*9*	*10*	..	..	..	..	..	..	..	..	..	..	..	..	..	..	..	..	*10*	*43*	
37	6	22	32	2	..	..	..	2	..	..	..	..	..	..	..	..	..	..	..	53	81	10
32	*4*	*20*	*28*	*2*	..	..	..	*2*	..	..	..	..	..	..	..	..	..	..	..	*47*	*74*	
3	..	*1*	*2*	..	..	..	..	..	..	..	..	..	..	..	..	..	..	..	..	*4*	*5*	
2	*2*	*1*	*2*	..	..	..	..	..	..	..	..	..	..	..	..	..	..	..	..	*2*	*2*	
59	2	2	2	1	..	..	..	1	..	1	..	..	..	1	..	..	..	..	..	44	118	11
15	*1*	..	*1*	..	..	..	..	..	..	..	..	..	..	..	..	..	..	..	..	*10*	*31*	
44	*1*	*2*	*1*	*1*	..	..	..	*1*	..	*1*	..	..	..	*1*	..	..	..	..	.	*34*	*87*	
33	3	35	51	..	..	..	..	2	..	..	..	..	..	..	..	2	..	1	..	60	93	12
16	*2*	*19*	*26*	..	..	..	..	..	..	..	..	..	..	..	..	..	..	..	..	*33*	*41*	
..	..	..	..	..	..	..	..	..	Uninhabited			..	..	..	..	..	..	..	..	..	..	
16	*1*	*14*	*25*	..	..	..	..	*2*	..	..	..	..	..	..	..	*2*	..	*1*	..	*26*	*46*	
1	..	*2*	..	..	..	..	..	..	..	..	..	..	..	..	..	..	..	..	..	*1*	*6*	
34	1	16	6	1	..	..	..	..	..	..	.	..	.	.	..	..	..	..	..	42	68	13
20	..	*7*	*2*	..	..	..	..	.	..	..	..	..	..	..	..	..	..	..	..	*30*	*41*	
9	*1*	*5*	*2*	*1*	..	..	..	..	..	..	..	..	..	..	..	..	..	..	..	*5*	*11*	
5	..	*4*	*2*	..	..	..	..	..	..	..	..	..	..	..	..	..	..	..	..	*7*	*16*	
22	4	5	5	..	..	..	..	..	..	..	..	..	..	..	..	..	.	..	..	34	52	14
15	*1*	*3*	*1*	..	..	..	..	..	..	..	..	..	..	..	..	..	..	..	..	*16*	*39*	
7	*3*	*2*	*4*	..	..	..	..	..	..	..	..	..	..	..	..	..	..	..	..	*18*	*13*	
16	10	6	6	..	..	..	..	..	..	..	..	..	..	..	..	..	..	..	..	12	19	15
55	28	2	6	..	..	..	..	..	..	..	..	..	..	..	..	..	..	1	..	35	71	16
48	*22*	*2*	*6*	..	..	..	..	..	..	..	..	..	..	..	..	..	..	*1*	..	*30*	*65*	
7	*6*	..	..	..	..	..	..	..	..	..	..	..	..	..	..	..	..	..	..	*5*	*6*	
198	66	46	37	..	..	1	..	6	2	..	..	..	..	..	..	..	..	5	1	206	342	17
59	*6*	*20*	*16*	..	..	*1*	..	*5*	*2*	..	..	..	..	..	..	..	..	*5*	*1*	*91*	*136*	
22	*20*	*9*	*4*	..	..	..	..	..	..	..	..	..	..	..	..	..	..	..	..	*18*	*37*	
28	*15*	*4*	*2*	..	..	..	..	..	..	..	..	..	..	..	..	..	..	..	..	*21*	*28*	
55	*13*	*8*	*6*	..	..	..	..	..	..	..	..	..	..	..	..	..	..	..	..	*39*	*77*	
34	*12*	*5*	*9*	..	..	..	..	*1*	..	..	..	..	..	..	..	..	..	..	..	*37*	*64*	
42	7	9	10	..	..	..	..	..	..	..	..	..	..	..	..	..	..	..	..	44	62	18
244	24	39	53	5	..	..	..	8	1	1	..	..	..	2	..	..	..	13	..	221	437	19
194	*19*	*30*	*40*	*5*	..	..	..	*4*	*1*	*1*	..	..	..	*1*	..	..	..	*13*	..	*171*	*340*	
50	*5*	*9*	*13*	..	..	..	..	*4*	..	..	..	..	..	*1*	..	..	..	..	..	*50*	*97*	
61	1	31	41	..	..	..	..	..	.	..	..	..	..	..	..	..	..	1	..	62	146	20

PRIMARY CENSUS ABSTRACT

L.C. No.	Name of Village/ Town/Ward/ Urban Block	Area of village in Acres and of Town/ Ward in Km²	Occupiad residential houses	No. of Households	Total Population (including institutional and houseless population)			Scheduled Castes		Scheduled Tribes		Literate and educated persons		(I-IX) Total Workers	
					P	M	F	M	F	M	F	M	F	M	F
1	2	3	4	5	6	7	8	9	10	11	12	13	14	15	16
21	Deori	854.00	63	66	428	232	196	..	..	212	175	109	19	112	97
	Deori (Mukaddam Tola)		*34*	*37*	*276*	*155*	*121*	..	..	*139*	*105*	*81*	*9*	*68*	*73*
	Tikra Tola		*29*	*29*	*152*	*77*	*75*	..	..	*73*	*70*	*23*	*10*	*44*	*24*
22	Pindrai Padriya	1,893.00	112	127	747	356	391	..	..	324	363	52	5	208	193
	Pindrai Padriya		*31*	*35*	*197*	*99*	*98*	..	..	*88*	*89*	*10*	*2*	*59*	*53*
	Mirchi Tola		*27*	*33*	*206*	*94*	*112*	..	..	*78*	*96*	*25*	*2*	*56*	*43*
	Padriya Tola		*54*	*59*	*344*	*163*	*181*	..	..	*158*	*178*	*17*	*1*	*93*	*97*
23	Sunhara	997.00	60	69	383	188	195	..	..	153	155	38	2	107	21
	Sunhara (Mukaddam Tola)		*22*	*25*	*143*	*66*	*77*	..	..	*64*	*76*	*18*	..	*44*	*1*
	Baghraji Tola		*10*	*11*	*58*	*30*	*28*	..	..	*22*	*15*	*7*	*1*	*14*	*5*
	Khairmai Tola		*28*	*33*	*182*	*92*	*90*	..	..	*67*	*64*	*13*	*1*	*49*	*15*
24	Ghurwada	1,109.00	50	67	374	179	195	..	..	136	145	46	10	111	25
	Ghurwada (Bazar Tola)		*13*	*21*	*113*	*55*	*58*	..	..	*51*	*55*	*17*	*4*	*36*	*7*
	Marar Tola		*24*	*31*	*169*	*81*	*88*	..	..	*46*	*45*	*18*	*6*	*46*	*10*
	Khursi Tola		*13*	*15*	*92*	*43*	*49*	..	..	*39*	*45*	*11*	..	*29*	*8*
25	Barbaspur	1,438.00	79	99	657	345	312	106	84	129	131	91	15	195	146
	Barbaspur (Patel Tola)		*22*	*30*	*218*	*119*	*99*	*106*	*83*	*13*	*16*	*56*	*13*	*53*	*32*
	Dhimar Tola		*39*	*47*	*263*	*141*	*122*	..	..	*31*	*25*	*20*	..	*91*	*66*
	Godi Tola		*18*	*22*	*176*	*85*	*91*	..	*1*	*85*	*90*	*15*	*2*	*51*	*48*
26	Kurla	642.00	42	48	253	116	137	..	..	106	125	32	1	69	92
	Kurla (Mukaddam Tola)		*33*	*37*	*212*	*95*	*117*	..	..	*85*	*105*	*25*	*1*	*58*	*84*
	Khalhe Tola		*9*	*11*	*41*	*21*	*20*	..	..	*21*	*20*	*7*	..	*11*	*8*
27	Patha Sihora	838.00	70	96	446	229	217	25	16	111	116	99	21	126	67
	Patha Sihora (Hindu Tola)		*27*	*41*	*193*	*103*	*90*	*19*	*15*	*2*	*1*	*56*	*18*	*55*	*16*
	Godi Tola		*43*	*55*	*253*	*126*	*127*	*6*	*1*	*109*	*115*	*43*	*3*	*71*	*51*
28	Gajna	805.00	25	35	199	93	106	..	..	83	93	14	..	60	36
29	Kokiwada	909.00	68	75	415	205	210	..	..	194	201	90	23	107	15
	Kokiwada (Mukaddam Tola)		*18*	*20*	*100*	*50*	*50*	..	..	*46*	*46*	*19*	*4*	*26*	*6*
	Kotwar Tola		*27*	*30*	*188*	*93*	*95*	..	..	*90*	*93*	*52*	*14*	*50*	*4*
	Barra Tola		*23*	*25*	*127*	*62*	*65*	..	..	*58*	*62*	*19*	*5*	*31*	*5*
30	Kokiwada Ryt.	234.00	..	..	..	Uninhabited		..	..	..	..	..	..	..	..
31	Chhinda	946.00	30	52	287	129	158	19	18	96	126	32	6	73	27
	Chhinda (Mahra Tola)		*7*	*7*	*47*	*23*	*24*	*15*	*16*	*8*	*8*	*7*	*4*	*11*	*6*
	Bada Tola		*23*	*45*	*240*	*106*	*134*	*4*	*2*	*88*	*118*	*25*	*2*	*62*	*21*
32	Chargaon	1,301.00	56	64	367	182	185	26	28	118	115	47	7	96	73
	Chargaon (Bada Tola)		*40*	*48*	*257*	*126*	*131*	*22*	*24*	*73*	*70*	*39*	*7*	*65*	*52*
	Bhoi Tola		*16*	*16*	*110*	*56*	*54*	*4*	*4*	*45*	*45*	*8*	..	*31*	*21*
33	Chicholi	1,435.00	76	82	506	261	245	..	..	230	225	72	13	148	36
	Chicholi (Patel Tola)		*21*	*23*	*142*	*68*	*74*	..	..	*60*	*69*	*17*	*5*	*36*	*17*
	Bada Tola		*55*	*59*	*364*	*193*	*171*	..	..	*170*	*156*	*55*	*8*	*112*	*19*
34	Paraswada Mal.	839.00	45	49	278	124	154	2	2	46	62	43	9	80	19
	Paraswada (Bada Tola)		*31*	*35*	*193*	*88*	*105*	*2*	*2*	*17*	*24*	*37*	*9*	*59*	*17*
	Rawan Tola		*14*	*14*	*85*	*36*	*49*	..	..	*29*	*38*	*6*	..	*21*	*2*
35	Paraswada Chák	163.00	..	..	..	Uninhabited		..	..	..	..	..	..	..	..
36	Bhainswahi	1,071.00	62	70	413	209	204	1	..	126	126	48	9	112	73
	Bhainswahi		*23*	*24*	*144*	*68*	*76*	*1*	..	*61*	*74*	*23*	*3*	*43*	*31*
	Antu Tola		*21*	*21*	*118*	*65*	*53*	..	..	*61*	*50*	*8*	..	*41*	*35*
	Kasai Tola		*17*	*24*	*145*	*72*	*73*	..	..	..	..	*17*	*6*	*25*	*5*
	Tikra Tola		*1*	*1*	*6*	*4*	*2*	..	..	*4*	*2*	..	..	*3*	*2*
37	Surajpura	645.00	23	34	161	79	82	..	..	54	55	13	2	45	51
	Surajpura		*18*	*27*	*131*	*62*	*69*	..	..	*47*	*49*	*8*	*1*	*36*	*44*
	Saduk Tola		*4*	*5*	*22*	*13*	*9*	..	..	*3*	*2*	*4*	*1*	*6*	*5*
	Pipar Tola		*1*	*2*	*8*	*4*	*4*	..	..	*4*	*4*	*1*	..	*3*	*2*

WORKERS																						
I		II		III		IV		V(a)		V(b)		VI		VII		VIII		IX		X Non-Workers		L.C. No.
M	F	M	F	M	F	M	F	M	F	M	F	M	F	M	F	M	F	M	F	M	F	
17	18	19	20	21	22	23	24	25	26	27	28	29	30	31	32	33	34	35	36	37	38	1
89	79	18	18	..	..	..	..	1	..	..	..	..	..	..	..	..	..	4	..	120	99	21
65	*72*	*1*	*1*	..	..	..	..	..	..	..	..	..	..	..	..	..	..	*2*	..	*87*	*48*	
24	*7*	*17*	*17*	..	..	..	..	*1*	..	..	..	..	..	..	..	..	..	*2*	..	*33*	*51*	
174	134	31	59	..	..	..	..	1	..	..	..	.	..	..	..	..	..	2	..	148	198	22
52	*39*	*7*	*14*	..	..	..	..	..	..	..	..	..	..	..	..	..	..	..	..	*40*	*45*	
40	*30*	*13*	*13*	..	..	..	..	*1*	..	..	..	..	..	..	..	..	..	*2*	..	*38*	*69*	
82	*65*	*11*	*32*	..	..	..	..	..	..	..	..	..	..	..	..	..	..	..	..	*70*	*84*	
83	5	21	16	..	..	..	..	3	..	..	..	..	..	..	.	..	..	..	..	81	174	23
38	..	*6*	*1*	..	..	..	..	..	..	..	.	..	..	..	..	..	..	..	..	*22*	*76*	
11	*1*	*3*	*4*	..	..	..	..	..	..	..	..	..	..	..	.	..	..	..	..	*16*	*23*	
34	*4*	*12*	*11*	..	..	..	..	*3*	..	..	.	..	..	..	..	.	..	..	..	*43*	*75*	
72	3	35	22	..	..	..	..	2	..	..	..	..	..	..	..	..	..	2	..	68	170	24
24	*2*	*11*	*5*	..	..	.	..	..	.	..	..	..	..	..	..	..	..	*1*	..	*19*	*51*	
26	*1*	*17*	*9*	..	..	..	..	*2*	..	..	..	..	..	..	..	..	..	*1*	..	*35*	*78*	
22	..	*7*	*8*	..	..	..	..	..	..	..	..	..	..	..	..	..	..	..	..	*14*	*41*	
123	3	69	143	..	..	..	..	..	..	1	.	..	..	..	..	..	..	2	..	150	166	25
34	..	*18*	*32*	..	..	..	..	..	..	*1*	..	..	..	..	..	..	..	..	..	*66*	*67*	
54	*2*	*37*	*64*	..	..	..	..	..	..	..	..	..	..	..	..	..	..	..	..	*50*	*56*	
35	*1*	*14*	*47*	..	..	..	..	..	..	..	..	..	..	..	..	..	..	*2*	..	*34*	*43*	
53	5	15	87	..	..	..	..	..	..	..	..	..	..	..	..	..	..	*1*	..	47	45	26
44	*5*	*13*	*79*	..	..	..	..	..	..	..	..	..	..	..	..	..	..	*1*	..	*37*	*33*	
9	..	*2*	*8*	..	..	..	..	..	..	..	..	..	..	..	..	..	..	..	..	*10*	*12*	
56	6	40	59	7	..	..	..	10	..	1	..	..	..	1	1	1	..	10	1	103	150	27
12	*4*	*14*	*10*	*7*	..	..	..	*10*	..	*1*	..	..	..	*1*	*1*	*1*	..	*9*	*1*	*48*	*74*	
44	*2*	*26*	*49*	..	..	..	..	..	..	..	..	..	..	.	..	.	..	*1*	.	*55*	*76*	
34	..	25	36	..	..	..	..	..	..	..	..	..	..	..	..	..	..	1	..	33	70	28
62	11	41	4	..	..	..	..	1	..	..	..	..	..	..	..	..	..	3	..	98	195	29
15	*4*	*10*	*2*	..	..	..	..	..	..	..	.	..	..	..	..	..	..	*1*	..	*24*	*44*	
27	*3*	*21*	*1*	..	..	..	..	..	..	..	..	..	..	..	..	..	..	*2*	..	*43*	*91*	
20	*4*	*10*	*1*	..	..	..	..	*1*	..	..	..	..	..	..	..	..	..	..	..	*31*	*60*	
..	..	..	..	..	..	..	..	..	Uninhabited			..	..	..	..	..	..	..	..	..	..	30
60	5	12	21	..	..	..	..	..	..	..	..	..	..	..	..	..	..	1	1	56	131	31
10	..	*1*	*6*	..	..	..	..	..	..	..	..	..	..	..	..	..	..	..	..	*12*	*18*	
50	*5*	*11*	*15*	..	..	..	..	..	..	..	..	..	..	..	..	..	..	*1*	*1*	*44*	*113*	
56	14	35	59	..	..	..	..	3	..	..	..	..	..	..	.	..	..	2	..	86	112	32
35	*12*	*25*	*40*	..	..	..	..	*3*	..	..	..	..	..	..	..	..	..	*2*	..	*61*	*79*	
21	*2*	*10*	*19*	..	..	..	..	..	..	..	..	..	..	..	..	..	..	.	..	*25*	*33*	
118	2	24	34	..	..	..	..	..	..	..	..	.	..	..	..	..	..	6	..	113	209	33
30	*1*	*5*	*16*	..	..	..	..	..	..	..	..	..	..	..	..	..	..	*1*	..	*32*	*57*	
88	*1*	*19*	*18*	..	..	..	..	..	..	..	..	..	..	..	..	..	..	*5*	..	*81*	*152*	
59	1	16	17	..	..	..	..	2	1	..	..	..	..	1	..	..	..	2	..	44	135	34
44	*1*	*11*	*15*	..	..	..	..	*2*	*1*	..	..	..	..	*1*	..	..	..	*1*	..	*29*	*88*	
15	..	*5*	*2*	..	..	..	..	..	..	..	..	.	..	..	..	..	..	*1*	..	*15*	*47*	
..	..	..	..	..	..	..	..	..	Uninhabited			..	..	..	..	..	..	..	..	..	..	35
52	9	50	63	..	..	..	..	1	..	..	..	..	..	6	1	..	..	3	..	97	131	36
19	*7*	*21*	*24*	..	..	..	..	..	..	..	..	..	..	..	..	..	..	*3*	..	*25*	*45*	
21	*2*	*19*	*33*	..	..	..	..	*1*	..	..	..	..	..	..	..	..	..	..	..	*24*	*18*	
12	..	*7*	*4*	..	..	..	..	..	..	..	..	..	..	*6*	*1*	..	..	..	..	*47*	*68*	
..	..	*3*	*2*	..	..	..	..	..	..	..	..	..	..	..	..	..	..	..	..	*1*	..	
22	'8	21	43	..	..	..	..	..	..	..	..	..	..	1	..	..	..	1	..	34	31	37
18	*8*	*16*	*36*	..	..	..	..	..	..	..	..	..	..	*1*	..	..	..	*1*	..	*26*	*25*	
3	..	*3*	*5*	..	..	..	..	..	..	..	..	..	..	..	..	..	..	..	..	*7*	*4*	
1	..	*2*	*2*	..	..	..	..	..	..	..	..	..	..	..	..	..	..	..	..	*1*	*2*	

PRIMARY CENSUS ABSTRACT

L.C. No.	Name of Village/ Town/Ward/ Urban Block	Area of village in Acres and of Town/ Ward in Km²	Occupied residential house	No. of Households	Total Population (including institutional and houseless population)			Scheduled Castes		Scheduled Tribes		Literate and educated persons		(I-IX) Total Worker	
					P	M	F	M	F	M	F	M	F	M	F
1	2	3	4	5	6	7	8	9	10	11	12	13	14	15	16
38	Kanhargaon	1,327.00	128	130	695	344	351	67	66	19	29	153	45	180	30
	Kanhargaon		*126*	*128*	*679*	*336*	*343*	*67*	*66*	*11*	*21*	*152*	*45*	*176*	*26*
	Karoo Tola		*2*	*2*	*16*	*8*	*8*	..	..	*8*	*8*	*1*	..	*4*	*4*
39	Charra	1,143.00	109	115	655	328	327	5	7	170	176	22	3	190	111
40	Tikaria	821.00	27	27	164	81	83	..	..	66	65	11	6	61	13
	Tikaria (Tikra Tola)		*20*	*20*	*98*	*48*	*50*	..	..	*43*	*47*	*3*	*1*	*36*	*7*
	Ber Khedi		*4*	*4*	*23*	*17*	*6*	..	..	*17*	*6*	..	..	*13*	*2*
	Patel Tola		*3*	*3*	*43*	*16*	*27*	..	..	*6*	*12*	*8*	*5*	*12*	*4*
41	Dobhi	1,004.00	61	65	319	158	161	38	36	30	103	27	9	83	6
42	Jaitpuri	623.00	41	42	206	91	115	7	11	80	101	2	1	56	18
43	Tumegaon	792.00	40	45	251	128	123	..	..	93	83	14	7	83	44
	Tumegaon (Patel Tola)		*24*	*26*	*140*	*67*	*73*	..	..	*40*	*40*	*13*	*7*	*41*	*28*
	Sadak Tola		*9*	*10*	*67*	*36*	*31*	..	..	*32*	*26*	..	..	*25*	*8*
	Mithuwa Tola		*7*	*9*	*44*	*25*	*19*	..	..	*21*	*17*	*1*	..	*17*	*8*
44	Khursipar	774.00	31	39	220	103	117	..	..	82	103	35	2	63	39
45	Jaltara	866.00	45	47	293	143	150	..	..	113	38	20	1	91	54
	Jaltara (Patel Tola)		*26*	*26*	*168*	*78*	*90*	..	..	*75*	*2*	*8*	*1*	*52*	*32*
	Aman Tola		*6*	*6*	*38*	*18*	*20*	..	..	*18*	*20*	*1*	..	*11*	*9*
	Mukaddam Tola		*13*	*15*	*87*	*47*	*40*	..	..	*20*	*16*	*11*	..	*28*	*13*
46	Pindrai	1,342.00	313	425	2,219	1,120	1,099	104	79	33	26	629	382	534	102
	Pindrai		*193*	*252*	*1,387*	*685*	*702*	*47*	*46*	*7*	*4*	*431*	*287*	*321*	*60*
	Rath Tola		*85*	*119*	*573*	*302*	*271*	*53*	*29*	*13*	*7*	*122*	*49*	*157*	*30*
	Station Tola		*35*	*54*	*259*	*133*	*126*	*4*	*4*	*13*	*15*	*76*	*46*	*56*	*12*
47	Tuiyapani	978.00	49	55	280	135	145	2	3	50	64	56	16	61	3
	Tuiyapani (Sadak Tola)		*23*	*26*	*135*	*70*	*65*	*2*	*3*	..	..	*30*	*15*	*26*	..
	Tikra Tola		*11*	*11*	*68*	*28*	*40*	..	..	*13*	*24*	*6*	..	*14*	..
	Fagnu Tola		*15*	*18*	*77*	*37*	*40*	..	..	*37*	*40*	*20*	*1*	*21*	*3*
48	Khirkhiri	1,405.00	102	108	628	319	309	27	33	65	71	134	22	171	28
	Khirkhiri		*73*	*77*	*460*	*237*	*223*	*27*	*33*	*15*	*12*	*99*	*16*	*115*	*22*
	Pari Tola		*29*	*31*	*168*	*82*	*86*	..	..	*50*	*59*	*35*	*6*	*56*	*6*
49	Pondi	1,365.00	84	93	483	240	243	26	23	2	1	85	14	125	15
	Pondi		*68*	*74*	*408*	*206*	*202*	*26*	*23*	*1*	*1*	*73*	*13*	*108*	*11*
	Press Tola		*16*	*19*	*75*	*34*	*41*	..	..	*1*	..	*12*	*1*	*17*	*4*
50	Chhatarwada	1,020.00	54	59	355	179	176	..	..	150	142	35	..	107	48
	Chhatarwada		*25*	*29*	*151*	*79*	*72*	..	..	*76*	*68*	*20*	..	*37*	*12*
	Rahgha Tola		*29*	*30*	*204*	*100*	*104*	..	..	*74*	*74*	*15*	..	*70*	*36*
51	Mohgaon	793.00	51	53	338	167	171	..	..	94	101	40	5	82	72
52	Raiwada	1,171.00	84	110	612	308	304	65	59	89	79	126	32	172	16
53	Jeonara	1,302.00	66	83	504	248	256	..	..	134	136	59	17	129	37
	Jeonara		*33*	*40*	*249*	*126*	*123*	..	..	*68*	*58*	*35*	*12*	*67*	*25*
	Teli Tola		*33*	*43*	*255*	*122*	*133*	..	..	*66*	*78*	*24*	*5*	*62*	*12*
54	Ghateri	1,262.00	68	82	444	215	229	35	41	75	69	60	29	106	34
	Ghateri		*52*	*62*	*324*	*156*	*168*	*22*	*28*	*29*	*21*	*52*	*27*	*75*	*15*
	Chhoti Ghateri		*16*	*20*	*120*	*59*	*61*	*13*	*13*	*46*	*48*	*8*	*2*	*31*	*19*
55	Saliwada Mal.	499.00	27	32	189	96	93	6	9	51	43	32	6	56	34
	Saliwada Mal.		*19*	*22*	*129*	*60*	*69*	*6*	*9*	*21*	*24*	*22*	*6*	*37*	*22*
	Moti Tola		*8*	*10*	*60*	*36*	*24*	..	..	*30*	*19*	*10*	..	*19*	*12*
56	Saliwada Chak	149.00	5	6	25	14	11	..	..	..	..	2	..	7	6
57	Dhanora	371.00	33	46	200	101	99	..	..	83	84	42	4	57	14
58	Atariya	1,011.00	88	108	569	290	279	..	..	231	224	110	24	153	19
	Atariya (Patel Tola)		*52*	*65*	*339*	*173*	*166*	..	..	*128*	*127*	*69*	*17*	*96*	*12*
	Handi Tola		*2*	*2*	*11*	*5*	*6*	..	..	*1*	*2*	*3*	..	*2*	*1*

MANDLA TAHSIL

WORKERS																							
I		II		III		IV		V(a)		V(b)		VI		VII		VIII		IX		X Non-Workers		L.C. No.
M	F	M	F	M	F	M	F	M	F	M	F	M	F	M	F	M	F	M	F	M	F	
17	18	19	20	21	22	23	24	25	26	27	28	29	30	31	32	33	34	35	36	37	38	1
99	16	62	14	..	..	..	..	1	..	..	..	..	..	3	..	1	..	14	..	164	321	38
97	*13*	*60*	*13*	..	..	..	..	*1*	..	..	..	..	..	*3*	..	*1*	..	*14*	..	*160*	*317*	
2	*3*	*2*	*1*	..	..	..	..	..	..	..	..	..	..	..	..	..	..	..	..	*4*	*4*	
142	70	21	24	3	..	..	..	13	8	..	..	..	..	6	9	..	..	5	..	138	216	39
43	.	17	13	..	..	..	..	1	..	..	..	..	..	..	..	..	..	..	..	20	70	40
24	..	*11*	*7*	..	..	..	..	*1*	..	..	..	..	..	..	..	..	..	..	..	*12*	*43*	
7	..	*6*	*2*	..	..	..	..	..	..	..	..	..	..	..	..	..	..	..	..	*4*	*4*	
12	..	..	*4*	..	..	..	..	..	..	..	..	..	..	..	..	..	..	..	..	*4*	*23*	
62	2	15	4	..	..	..	..	5	..	..	..	..	..	..	..	..	..	1	..	75	155	41
46	..	10	18	..	..	..	..	..	..	..	..	..	..	..	..	..	..	..	..	35	97	42
79	39	1	5	1	..	..	..	1	..	..	..	..	..	..	..	..	..	1	..	45	79	43
37	*24*	*1*	*4*	*1*	..	..	..	*1*	..	..	..	..	..	..	..	..	..	*1*	..	*26*	*45*	
25	*8*	..	..	..	..	..	..	..	..	..	..	..	..	..	..	..	..	..	..	*11*	*23*	
17	*7*	..	*1*	..	..	..	..	..	..	..	..	..	..	..	..	..	..	..	..	*8*	*11*	
55	30	7	9	..	..	..	..	..	..	..	..	..	..	..	..	..	..	1	..	40	78	44
83	5	8	49	..	..	..	..	..	..	..	..	..	..	..	..	..	..	..	..	52	96	45
47	*2*	*5*	*30*	..	..	..	..	..	..	..	..	..	..	..	..	..	..	..	..	*26*	*58*	
11	..	..	*9*	..	..	..	..	..	..	..	..	..	..	..	..	..	..	..	..	*7*	*11*	
25	*3*	*3*	*10*	..	..	..	..	..	..	..	..	..	..	..	..	..	..	..	..	*19*	*27*	
134	8	71	37	12	..	2	..	64	9	24	2	15	..	121	16	12	..	79	30	586	997	46
77	*4*	*18*	*12*	*5*	..	..	..	*38*	*4*	*9*	*2*	*3*	..	*105*	*14*	*2*	..	*64*	*24*	*364*	*642*	
46	*2*	*42*	*18*	*5*	..	*2*	..	*24*	*5*	*12*	..	*5*	..	*10*	*2*	*1*	..	*10*	*3*	*145*	*241*	
11	*2*	*11*	*7*	*2*	..	..	..	*2*	..	*3*	..	*7*	..	*6*	..	*9*	..	*5*	*3*	*77*	*114*	
34	3	21	..	..	..	..	..	..	..	..	..	..	..	..	..	1	..	5	..	74	142	47
11	..	*12*	..	..	..	..	..	..	..	..	..	..	..	..	..	*1*	..	*2*	..	*44*	*65*	
10	..	*2*	..	..	..	..	..	..	..	..	..	..	..	..	..	..	..	*2*	..	*14*	*40*	
13	*3*	*7*	..	..	..	..	..	..	..	..	..	..	..	..	..	..	..	*1*	..	*16*	*37*	
124	8	10	..	4	..	..	..	..	..	..	..	..	..	3	8	..	..	30	12	148	281	48
81	*6*	*8*	..	*1*	..	..	..	..	..	..	..	..	..	*3*	*8*	..	..	*22*	*8*	*122*	*201*	
43	*2*	*2*	..	*3*	..	..	..	..	..	..	..	..	..	..	..	..	..	*8*	*4*	*26*	*80*	
66	2	33	12	2	..	..	..	3	..	..	..	..	..	17	1	..	..	4	..	115	228	49
56	..	*28*	*10*	*2*	..	..	..	*3*	..	..	..	..	..	*17*	*1*	..	..	*2*	..	*98*	*191*	
10	*2*	*5*	*2*	..	..	..	..	..	..	..	..	..	..	..	..	..	..	*2*	..	*17*	*37*	
51	2	53	46	2	..	..	..	..	..	..	..	..	..	..	..	1	..	..	..	72	128	50
23	*2*	*11*	*10*	*2*	..	..	..	..	..	..	..	..	..	..	..	*1*	..	..	..	*42*	*60*	
28	..	*42*	*36*	..	..	..	..	..	..	..	..	..	..	..	..	..	..	..	..	*30*	*68*	
28	5	50	66	..	..	..	..	2	1	..	..	..	..	1	..	..	..	1	..	85	99	51
123	10	27	6	3	..	..	..	5	..	1	..	3	..	..	..	2	..	8	..	136	288	52
91	15	21	20	..	..	..	..	4	2	1	..	10	..	1	..	..	..	1	..	119	219	53
35	*7*	*17*	*16*	..	..	..	..	*3*	*2*	*1*	..	*10*	..	..	..	..	..	*1*	..	*59*	*98*	
56	*8*	*4*	*4*	..	..	..	..	*1*	..	..	..	..	..	*1*	..	..	..	..	..	*60*	*121*	
85	16	16	18	..	..	..	..	..	..	..	..	4	..	..	..	..	..	1	..	109	195	54
58	*6*	*12*	*9*	..	..	..	..	..	..	..	..	*4*	..	..	..	..	..	*1*	..	*81*	*153*	
27	*10*	*4*	*9*	..	..	..	..	..	..	..	..	..	..	..	..	..	..	..	..	*28*	*42*	
44	24	9	10	1	..	1	..	..	..	1	..	..	..	..	..	..	..	..	..	40	59	55
26	*14*	*8*	*8*	*1*	..	*1*	..	..	..	*1*	..	..	..	..	..	..	..	..	..	*23*	*47*	
18	*10*	*1*	*2*	..	..	..	..	..	..	..	..	..	..	..	..	..	..	..	..	*17*	*12*	
2	1	5	5	..	..	..	..	..	..	..	..	..	..	..	..	..	..	..	..	7	5	56
35	3	11	11	1	..	6	..	..	..	..	..	3	..	..	..	1	..	..	..	44	85	57
91	7	50	12	1	..	..	..	6	..	..	..	2	..	..	..	..	..	3	..	137	260	58
65	*5*	*22*	*7*	..	..	..	..	*4*	..	..	..	*2*	..	..	..	..	..	*2*	..	*77*	*154*	
3	..	..	*1*	..	..	..	..	*1*	..	..	..	..	..	..	..	..	..	..	..	*3*	*5*	

PRIMARY CENSUS ABSTRACT

L.C. No.	Name of Village/ Town/Ward/ Urban Block	Area of village in Acres and of Town/ Ward in Km²	Occupied residential houses	No. of Households	Total Population (including institutional and houseless population)			Scheduled Castes		Scheduled Tribes		Literate and educated persons		(I-IX) Total Workers	
					P	M	F	M	F	M	F	M	F	M	F
1	2	3	4	5	6	7	8	9	10	11	12	13	14	15	16
	Baiga Tola		*11*	*14*	*69*	*42*	*27*	..	..	*38*	*24*	*19*	*2*	*21*	*1*
	Jhil Tola		*8*	*12*	*64*	*32*	*32*	..	..	*32*	*32*	*8*	*2*	*14*	*2*
	Khudda Tola		*12*	*15*	*86*	*38*	*48*	..	..	*32*	*39*	*11*	*3*	*20*	*3*
59	Atariya (F. V.)	659.00	13	18	107	62	45	..	..	57	42	13	1	35	2
	Lal Barra (Atariya)		*5*	*5*	*30*	*16*	*14*	..	..	*16*	*14*	*7*	*1*	*8*	*1*
	Imali Tola		*8*	*13*	*77*	*46*	*31*	..	..	*41*	*28*	*6*	..	*27*	*1*
60	Payli Jar.	1,665.00	..	..	..	Uninhabited		..	..	..	..	..	..	..	..
61	Payli Mal.	936.00	20	22	139	76	63	..	..	10	15	18	3	39	..
	Payli Mal.		*11*	*13*	*77*	*39*	*38*	..	..	*10*	*15*	*10*	*3*	*25*	..
	Chauriya Tola		*9*	*9*	*62*	*37*	*25*	..	..	..	..	*8*	..	*14*	..
62	Gonjhi	1,379.00	82	101	569	287	282	..	..	156	152	107	26	161	2
	Gonjhi		*38*	*43*	*257*	*129*	*128*	..	..	..	..	*59*	*15*	*75*	*1*
	Diya Tola		*18*	*25*	*134*	*66*	*68*	..	..	*64*	*66*	*16*	*4*	*33*	*1*
	Munna Tola		*15*	*22*	*109*	*59*	*50*	..	..	*59*	*50*	*20*	*1*	*35*	..
	Bahera Tola		*11*	*11*	*69*	*33*	*36*	..	..	*33*	*36*	*12*	*6*	*18*	..
63	Sangwa	894.00	26	39	207	106	101	7	5	46	53	40	23	57	10
64	Dhatura	1,081.00	86	91	534	273	261	19	13	38	38	72	28	149	58
65	Bijegaon	844.00	52	52	287	137	150	..	..	93	110	29	9	83	30
66	Patadeh	579.00	46	50	223	116	107	7	9	108	95	16	..	62	52
	Patadeh		*16*	*20*	*101*	*56*	*45*	*7*	*9*	*49*	*36*	*8*	..	*32*	*23*
	Ama Tola		*30*	*30*	*122*	*60*	*62*	..	..	*59*	*59*	*8*	..	*30*	*29*
67	Kohka	565.00	34	34	194	94	100	..	..	81	85	21	2	51	6
	Kohka (Mukaddam Tola)		*21*	*21*	*129*	*65*	*64*	..	..	*65*	*64*	*12*	*1*	*34*	*3*
	Talab Tola		*13*	*13*	*65*	*29*	*36*	..	..	*16*	*21*	*9*	*1*	*17*	*3*
68	Keregaon	395.00	73	74	360	187	173	..	..	62	43	55	6	107	54
	Keregaon		*33*	*34*	*202*	*100*	*102*	..	..	*4*	*5*	*37*	*3*	*50*	*48*
	Talab Tola		*40*	*40*	*158*	*87*	*71*	..	..	*58*	*38*	*18*	*3*	*57*	*6*
69	Boripipardahi	1,181.00	69	85	472	233	239	..	3	64	70	58	6	127	107
	Boripipardahi		*32*	*41*	*219*	*106*	*113*	..	*3*	*18*	*20*	*39*	*6*	*58*	*53*
	Pipardahi Tola		*37*	*44*	*253*	*127*	*126*	..	..	*46*	*50*	*19*	..	*69*	*54*
70	Chamarwahi	928.00	86	86	462	215	247	..	..	155	177	60	22	118	118
	Chamarwahi		*50*	*50*	*249*	*113*	*136*	..	..	*59*	*73*	*39*	*16*	*62*	*59*
	Bhoi Tola		*36*	*36*	*213*	*102*	*111*	..	..	*96*	*104*	*21*	*6*	*56*	*59*
71	Chichgaon	746.00	144	144	766	375	391	2	3	227	246	146	42	221	179
	Chichgaon Mal.		*30*	*30*	*152*	*74*	*78*	..	..	*22*	*17*	*40*	*17*	*40*	*21*
	Teli Tola		*39*	*39*	*261*	*137*	*124*	..	..	*83*	*83*	*40*	*5*	*76*	*53*
	Baiga Tola		*50*	*50*	*235*	*109*	*126*	*2*	*3*	*91*	*105*	*45*	*20*	*74*	*77*
	Rath Tola		*25*	*25*	*118*	*55*	*63*	..	..	*31*	*41*	*21*	..	*31*	*28*
72	Chichgaon Chak	113.00	..	..	..	Uninhabited		..	..	..	..	..	..	..	..
73	Chichgaon Ryt.	383.00	..	..	..	Uninhabited		..	..	..	..	..	..	..	..
74	Pondi	749.00	57	57	284	140	144	6	4	94	102	48	10	75	29
75	Duddum Mal.	784.00	75	76	420	196	224	..	..	181	206	46	9	115	96
	Duddum Mal.		*49*	*50*	*260*	*115*	*145*	..	..	*100*	*127*	*32*	*8*	*70*	*60*
	Ghughra Tola		*26*	*26*	*160*	*81*	*79*	..	..	*81*	*79*	*14*	*1*	*45*	*36*
76	Duddum Ryt.	258.00	19	19	108	51	57	..	..	51	56	15	1	27	38
77	Ghateri	947.00	54	69	331	164	167	7	7	126	126	43	5	72	6
	Ghateri		*30*	*35*	*158*	*86*	*72*	*7*	*7*	*55*	*40*	*21*	*5*	*39*	*2*
	Jhanda Tola		*5*	*8*	*33*	*19*	*14*	..	..	*19*	*14*	*11*	..	*8*	..
	Barra Tola		*19*	*26*	*140*	*59*	*81*	..	..	*52*	*72*	*11*	..	*25*	*4*
78	Rampuri Jar	279.00	..	..	..	Uninhabited		..	..	..	..	..	..	..	..
79	Rampuri Mal.	1,245.00	102	122	729	371	358	11	4	253	270	138	19	195	122
	Rampuri (Pateli Tola)		*35*	*37*	*222*	*109*	*113*	*6*	*2*	*92*	*103*	*41*	*8*	*56*	*44*

WORKERS																						
I		II		III		IV		V(a)		V(b)		VI		VII		VIII		IX		X Non-Workers		L.C. No.
M	F	M	F	M	F	M	F	M	F	M	F	M	F	M	F	M	F	M	F	M	F	
17	18	19	20	21	22	23	24	25	26	27	28	29	30	31	32	33	34	35	36	37	38	1
9	*1*	*10*	..	..	..	..	..	*1*	..	..	..	..	..	..	..	..	..	*1*	..	*21*	*26*	
8	..	*6*	*2*	..	..	..	..	..	..	..	..	..	..	..	..	..	..	..	..	*18*	*30*	
7	*1*	*12*	*2*	*1*	..	..	..	..	..	..	..	..	..	..	..	..	..	..	..	*18*	*45*	59
21	..	2	2	12	..	..	..	..	..	..	..	..	..	..	..	..	..	..	..	27	43	
8	..	..	*1*	..	..	..	..	..	..	..	..	..	..	..	..	..	..	..	..	*8*	*13*	
13	..	2	1	12	..	..	..	..	..	..	..	..	..	..	..	..	..	..	..	19	30	
..	..	..	..	..	..	..	..	..	..	Uninhabited		..	..	..	..	..	..	..	..	..	..	60
17	..	20	..	1	..	..	..	..	..	..	..	..	..	..	..	..	..	1	..	37	63	61
8	..	*15*	..	*1*	..	..	..	..	..	..	..	..	..	..	..	..	..	*1*	..	*14*	*38*	
9	..	5	..	..	..	..	..	..	..	..	..	..	..	..	..	..	..	..	..	*23*	*25*	62
84	..	72	2	..	..	..	..	1	..	..	..	..	..	..	..	2	..	2	..	126	280	
44	..	*29*	*1*	..	..	..	..	*1*	..	..	..	..	..	..	..	..	..	*1*	..	*54*	*127*	
15	..	*16*	*1*	..	..	..	..	..	..	..	..	..	..	..	..	*1*	..	*1*	..	*33*	*67*	
18	..	*17*	..	..	..	..	..	..	..	..	..	..	..	..	..	..	..	..	..	*24*	*50*	
7	..	*10*	..	..	..	..	..	..	..	..	..	..	..	..	..	1	..	..	..	*15*	*36*	63
31	2	20	5	..	..	..	..	4	3	..	..	..	..	..	..	1	..	1	..	49	91	64
45	7	94	51	2	..	..	..	5	..	..	..	..	..	..	..	..	..	3	..	124	203	65
35	6	46	21	..	3	..	..	..	..	..	..	..	..	1	..	..	..	1	..	54	120	66
20	..	39	52	..	..	..	..	2	..	..	..	..	..	..	..	..	..	1	..	54	55	
8	..	*21*	*23*	..	..	..	..	*2*	..	..	..	..	..	..	..	..	..	*1*	..	*24*	*22*	
12	..	*18*	*29*	..	..	..	..	..	..	..	..	..	..	..	..	..	..	..	..	*30*	*33*	67
43	2	8	4	..	..	..	..	..	..	..	..	..	..	..	..	..	..	..	..	43	94	
26	..	*8*	*3*	..	..	..	..	..	..	..	..	..	..	..	..	..	..	..	..	*31*	*61*	
17	2	..	1	..	..	..	..	..	..	..	..	..	..	..	..	..	..	..	..	*12*	*33*	68
76	15	27	39	2	..	..	..	..	..	..	..	..	..	..	..	..	..	2	..	80	119	
32	*14*	*16*	*34*	*2*	..	..	..	..	..	..	..	..	..	..	..	..	..	..	..	*50*	*54*	
44	*1*	*11*	*5*	..	..	..	..	..	..	..	..	..	..	..	..	..	..	*2*	..	*30*	*65*	
82	49	42	57	1	..	..	..	1	1	..	..	..	..	..	..	..	..	1	..	106	132	69
39	*22*	*17*	*30*	..	..	..	..	*1*	*1*	..	..	..	..	..	..	..	..	*1*	..	*48*	*60*	
43	*27*	*25*	*27*	*1*	..	..	..	..	..	..	..	..	..	..	..	..	..	..	..	*58*	*72*	
90	92	23	26	1	..	..	..	..	..	..	..	..	..	1	..	..	..	3	..	97	129	70
43	*42*	*16*	*17*	*1*	..	..	..	..	..	..	..	..	..	*1*	..	..	..	*1*	..	*51*	*77*	
47	*50*	*7*	*9*	..	..	..	..	..	..	..	..	..	..	..	..	..	..	*2*	..	*46*	*52*	
121	73	82	103	4	..	..	..	9	3	..	..	..	..	..	..	1	..	4	..	154	212	71
27	*11*	*4*	*10*	*3*	..	..	..	*2*	..	..	..	..	..	..	..	..	..	*4*	..	*34*	*57*	
56	*32*	*19*	*21*	..	..	..	..	..	..	..	..	..	..	..	..	*1*	..	..	..	*61*	*71*	
28	*29*	*41*	*45*	..	..	..	..	*5*	*3*	..	..	..	..	..	..	..	..	..	..	*35*	*49*	
10	*1*	*18*	*27*	*1*	..	..	..	*2*	..	..	..	..	..	..	..	..	..	..	..	*24*	*35*	
..	..	..	..	..	..	..	..	..	..	Uninhabited		..	..	..	..	..	..	..	..	..	..	72
..	..	..	..	..	..	..	..	..	..	Uninhabited		..	..	..	..	..	..	..	..	..	..	73
47	11	22	17	3	..	..	..	2	1	..	..	..	..	..	..	..	..	1	..	65	115	74
84	46	26	50	1	..	..	..	1	..	..	..	1	..	1	..	..	..	1	..	81	128	75
47	*20*	*18*	*40*	*1*	..	..	..	*1*	..	..	..	*1*	..	*1*	..	..	..	*1*	..	*45*	*85*	
37	*26*	*8*	*10*	..	..	..	..	..	..	..	..	..	..	..	..	..	..	..	..	*36*	*43*	
24	33	3	5	..	..	..	..	..	..	..	..	..	..	..	..	..	..	..	..	24	19	76
38	1	27	5	3	..	..	..	1	..	..	..	..	..	..	..	..	..	3	..	92	161	77
22	*1*	*14*	*1*	*2*	..	..	..	..	..	..	..	..	..	..	..	..	..	*1*	..	*47*	*70*	
4	..	*3*	..	..	..	..	..	..	..	..	..	..	..	..	..	..	..	*1*	..	*11*	*14*	
12	..	*10*	*4*	*1*	..	..	..	*1*	..	..	..	..	..	..	..	..	..	*1*	..	*34*	*77*	
..	..	..	..	..	..	..	..	..	..	Uninhabited		..	..	..	..	..	..	..	..	..	..	78
126	18	52	103	..	..	..	..	5	1	2	..	2	..	4	..	1	..	3	..	176	236	79
33	*6*	*17*	*38*	..	..	..	..	*4*	..	..	..	*1*	..	..	..	..	..	*1*	..	*53*	*69*	

PRIMARY CENSUS ABSTRACT

L.C. No.	Name of Village/ Town/Ward/ Urban Block	Area of village in Acres and of Town/ Ward in Km²	Occupied residential houses	No. of Households	Total Population (including institutional and houseless population)			Scheduled Castes		Scheduled Tribes		Literate and educated persons		(I-IX) Total Workers	
					P	M	F	M	F	M	F	M	F	M	F
1	2	3	4	5	6	7	8	9	10	11	12	13	14	15	16
	Mahavir Tola		*15*	*19*	*99*	*49*	*50*	..	..	*37*	*39*	*21*	*4*	*27*	*15*
	Lodaiva Tola		*6*	*7*	*30*	*15*	*15*	*5*	*2*	*10*	*13*	*6*	..	*9*	*7*
	Mahu Tola		*7*	*8*	*58*	*31*	*27*	..	..	*31*	*27*	*13*	..	*15*	*10*
	Kachhari Tola		*8*	*8*	*80*	*41*	*39*	..	..	*41*	*39*	*9*	..	*20*	*9*
	Khairmai Tola		*31*	*43*	*240*	*126*	*114*	..	..	*42*	*49*	*48*	*7*	*68*	*37*
80	Deelwara	1,083.00	81	88	445	213	232	..	..	190	206	50	1	117	38
	Delwara Tola		*41*	*44*	*195*	*90*	*105*	..	..	*90*	*105*	*18*	*1*	*49*	*16*
	Tumri Tola		*40*	*44*	*250*	*123*	*127*	..	..	*100*	*101*	*32*	..	*68*	*22*
81	Delwara Jar	512.00	..	..	..	Uninhabited		..	..	..	..	..	..	..	..
82	Bhaliwada Mal.	621.00	64	66	342	182	160	..	..	133	112	47	6	84	24
83	Bhaliwada Jar	703.00	49	49	286	154	132	..	..	119	113	43	11	68	24
84	Jamgaon	2,203.00	183	221	1,190	623	567	28	35	192	180	249	73	346	90
	Jamgaon		*136*	*166*	*914*	*479*	*435*	*28*	*35*	*80*	*78*	*222*	*66*	*269*	*84*
	Bhimkund		*30*	*32*	*155*	*73*	*82*	..	..	*60*	*64*	*7*	*3*	*38*	*1*
	Bahera Tola		*17*	*23*	*121*	*71*	*50*	..	..	*52*	*38*	*20*	*4*	*39*	*5*
85	Jamgaon Jar	820.00	..	..	..	Uninhabited		..	..	..	..	..	..	..	..
86	Bori	1,326.00	70	84	475	252	223	..	..	145	120	58	7	135	62
87	Ishwarpur	1,797.00	85	98	543	278	265	17	12	114	114	103	12	149	59
	Ishwarpur		*22*	*23*	*139*	*77*	*62*	*1*	..	*31*	*26*	*28*	*3*	*41*	*11*
	Imali Tola		*20*	*20*	*145*	*72*	*73*	..	..	*72*	*73*	*26*	..	*33*	*22*
	Bihar Tola		*18*	*28*	*111*	*52*	*59*	..	.	*11*	*15*	*24*	*8*	*35*	*15*
	Shisham Tola		*25*	*27*	*148*	*77*	*71*	*16*	*12*	..	..	*25*	*1*	*40*	*11*
88	Samnapur	953.00	47	51	286	149	137	14	12	17	17	49	12	91	28
89	Delha	2,507.00	102	106	631	321	310	:	..	147	168	122	20	191	86
	Delha		*33*	*35*	*215*	*116*	*99*	..	..	*14*	*17*	*62*	*9*	*63*	*31*
	Parsa Tola		*9*	*9*	*69*	*35*	*34*	..	..	*35*	*34*	*6*	..	*19*	*10*
	Barkhera Tola		*13*	*14*	*100*	*47*	*53*	..	..	*47*	*53*	*11*	..	*32*	*17*
	Delha Marari Tola		*23*	*24*	*88*	*49*	*39*	..	..	..	..	*14*	*3*	*27*	*7*
	Ama Tola		*24*	*24*	*159*	*74*	*85*	..	..	*51*	*64*	*29*	*8*	*50*	*21*
90	Alipur	1,118.00	80	80	489	242	247	4	6	60	69	68	15	118	32
91	Niwari	1,762.00	155	179	1,043	557	486	24	38	53	48	262	98	309	125
92	Makke	1,433.00	141	161	898	445	453	83	74	7	6	168	36	218	46
93	Gokalthana	1,307.00	83	109	539	272	267	5	3	97	86	109	44	137	29
94	Hirapur	1,612.00	124	145	793	410	383	8	9	21	17	120	24	248	141
95	Jhilwani	804.00	35	95	332	175	157	12	9	80	72	46	22	113	70
96	Mohgaon	831.00	40	44	202	103	99	..	..	44	42	41	13	65	38
	Mohgaon		*31*	*33*	*142*	*71*	*71*	..	..	*12*	*14*	*32*	*9*	*43*	*21*
	Khero Tola		*9*	*11*	*60*	*32*	*28*	..	..	*32*	*28*	*9*	*4*	*22*	*17*
97	Maniya	791.00	42	43	244	117	127	..	..	117	127	4	..	63	19
98	Andiya	888.00	48	49	269	134	135	..	..	83	89	19	2	69	9
99	Vallam Dungaria	977.00	55	55	312	157	155	29	24	126	127	44	11	105	96
100	Ohani	980.00	44	44	242	129	113	..	..	88	74	30	10	74	70
101	Lakhma Dungaria	1,197.00	52	52	259	129	130	..	..	127	130	24	5	89	90
	Lakha Dungaria		*40*	*40*	*205*	*101*	*104*	..	..	*99*	*104*	*21*	*2*	*69*	*74*
	Amar Tola		*12*	*12*	*54*	*28*	*26*	..	..	*28*	*26*	*3*	*3*	*20*	*16*
102	Goura Chhapar	4,506.00	219	234	1,452	708	744	47	86	627	626	189	65	431	337
	Goura Chhapar		*41*	*43*	*273*	*134*	*139*	*47*	*86*	*85*	*49*	*36*	*5*	*85*	*72*
	Bija Tola		*64*	*67*	*429*	*209*	*220*	..	..	*189*	*205*	*92*	*45*	*136*	*114*
	Pachlu Tola		*13*	*15*	*94*	*46*	*48*	..	..	*46*	*48*	*7*	*3*	*26*	*3*
	Murli Tola		*20*	*22*	*146*	*70*	*76*	..	..	*70*	*76*	*5*	*1*	*38*	*6*
	Junwani Tola		*22*	*22*	*96*	*42*	*54*	..	..	*42*	*54*	*3*	..	*30*	*27*
	Makha Tola		*59*	*65*	*414*	*207*	*207*	..	..	*195*	*194*	*46*	*11*	*116*	*115*

WORKERS																						
I		II		III		IV		V(a)		V(b)		VI		VIII		VIII		IX		X Non-Workers		L.C. No.
M	F	M	F	M	F	M	F	M	F	M	F	M	F	M	F	M	F	M	F	M	F	
17	18	19	20	21	22	23	24	25	26	27	28	29	30	31	32	33	34	35	36	37	38	1
19	*2*	*6*	*13*	..	..	..	..	..	..	..	..	*1*	..	..	..	..	..	*1*	..	*22*	*35*	
7	*2*	*1*	*4*	..	..	..	..	*1*	*1*	..	..	..	..	..	..	..	..	..	..	*6*	*8*	
11	*2*	*4*	*8*	..	..	..	..	..	..	..	..	..	..	..	..	..	..	..	..	*16*	*17*	
17	*1*	*3*	*8*	..	..	..	..	..	..	..	..	..	..	..	..	..	..	..	..	*21*	*30*	
39	*5*	*21*	*32*	..	..	..	..	..	..	*2*	..	..	..	*4*	..	*1*	..	*1*	..	*58*	*77*	
73	8	43	30	..	..	..	..	1	..	..	..	..	..	..	..	..	..	..	..	96	194	80
34	*6*	*15*	*10*	..	..	..	..	..	..	..	..	..	..	..	..	..	..	..	..	*41*	*89*	
39	*2*	*28*	*20*	..	..	..	..	*1*	..	..	..	..	..	..	..	..	..	..	..	*55*	*105*	
..	..	..	..	..	..	..	..	..	..	Uninhabited		..	..	..	..	..	..	..	..	..	..	81
63	10	18	14	..	..	..	..	..	..	..	..	..	..	..	..	1	..	2	..	98	136	82
52	15	15	9	..	..	..	..	1	..	..	..	..	..	..	..	..	..	..	..	86	108	83
170	20	111	61	5	..	..	..	14	8	..	..	6	..	4	..	4	..	32	1	277	477	84
134	*19*	*72*	*56*	*5*	..	..	..	*13*	*8*	..	..	*6*	..	*4*	..	*4*	..	*31*	*1*	*210*	*351*	
24	*1*	*13*	..	..	..	..	..	*1*	..	..	..	..	..	..	..	..	..	..	..	*35*	*81*	
12	..	*26*	*5*	..	..	..	..	..	..	..	..	..	..	..	..	..	..	*1*	..	*32*	*45*	
..	..	..	..	..	..	..	..	..	..	Uninhabited		..	..	..	..	..	..	..	..	..	..	85
70	3	64	59	..	..	..	..	..	..	..	..	..	..	..	..	..	..	1	..	117	161	86
112	2	34	57	..	..	..	..	1	..	..	..	..	..	..	..	..	..	2	..	129	206	87
34	..	*6*	*11*	..	..	..	..	..	..	..	..	..	..	..	..	..	..	*1*	..	*36*	*51*	
27	..	*5*	*22*	..	..	..	..	*1*	..	..	..	..	..	..	..	..	..	..	..	*39*	*51*	
25	..	*9*	*15*	..	..	..	..	..	..	..	..	..	..	..	..	..	..	*1*	..	*17*	*44*	
26	*2*	*14*	*9*	..	..	..	..	..	..	..	..	..	..	..	..	..	..	..	..	*37*	*60*	
59	3	20	19	..	..	..	..	7	..	1	5	..	..	1	..	..	..	3	1	58	109	88
123	56	35	29	18	1	..	..	4	..	..	..	5	..	..	..	3	..	3	..	130	224	89
45	*20*	*7*	*11*	*5*	..	..	..	..	..	..	..	*2*	..	..	..	*1*	..	*3*	..	*53*	*68*	
12	*8*	*3*	*2*	*3*	..	..	..	*1*	..	..	..	..	..	..	..	..	..	..	..	*16*	*24*	
17	*10*	*9*	*6*	*3*	*1*	..	..	..	..	..	..	*3*	..	..	..	..	..	..	..	*15*	*36*	
17	*3*	*4*	*4*	*3*	..	..	..	*3*	..	..	..	..	..	..	..	..	..	..	..	*22*	*32*	
32	*15*	*12*	*6*	*4*	..	..	..	..	..	..	..	..	..	..	..	*2*	..	..	..	*24*	*64*	
95	1	11	27	..	..	..	..	11	4	..	..	..	..	..	..	..	..	1	..	124	215	90
153	47	94	73	7	1	..	..	15	4	..	..	9	..	1	..	4	..	26	..	248	361	91
128	1	77	44	..	..	..	..	9	1	..	..	..	..	1	..	..	..	3	..	227	407	92
75	17	55	12	..	..	..	..	1	..	..	..	1	..	..	..	3	..	2	..	135	238	93
179	73	49	58	..	..	..	..	10	9	1	..	3	..	..	..	4	..	2	1	162	242	94
37	17	19	14	..	..	..	..	..	..	..	..	54	39	..	..	1	..	2	..	62	87	95
38	19	23	18	..	..	..	..	1	..	..	..	..	..	..	..	1	..	2	1	38	61	96
27	*10*	*12*	*10*	..	..	..	..	*1*	..	..	..	..	..	..	..	*1*	..	*2*	*1*	*28*	*50*	
11	*9*	*11*	*8*	..	..	..	..	..	..	..	..	..	..	..	..	..	..	..	..	*10*	*11*	
58	5	3	14	2	..	..	..	..	..	..	..	..	..	..	..	..	..	..	..	54	108	97
58	4	7	5	..	..	..	..	1	..	..	..	1	..	..	..	1	..	1	..	65	126	98
86	69	12	26	5	1	..	..	1	..	..	..	..	..	..	..	..	..	1	..	52	59	99
42	41	18	28	12	1	..	..	1	..	..	..	..	..	..	..	..	..	1	..	55	43	100
69	64	14	23	6	3	..	..	..	..	..	..	..	..	..	..	..	..	..	..	40	40	101
53	*48*	*13*	*23*	*3*	*3*	..	..	..	..	..	..	..	..	..	..	..	..	..	..	*32*	*30*	
16	*16*	*1*	..	*3*	..	..	..	..	..	..	..	..	..	..	..	..	..	..	..	*8*	*10*	
328	286	49	47	36	4	..	..	3	..	1	..	..	..	3	..	..	..	11	..	277	407	102
59	*53*	*11*	*18*	*14*	*1*	..	..	..	..	..	..	..	..	..	..	..	..	*1*	..	*49*	*67*	
90	*106*	*21*	*5*	*16*	*3*	..	..	*1*	..	..	..	..	..	*2*	..	..	..	*6*	..	*73*	*106*	
22	*2*	*1*	*1*	..	..	..	..	..	..	..	..	..	..	..	..	..	..	*3*	..	*20*	*45*	
31	*3*	*6*	*3*	*1*	..	..	..	..	..	..	..	..	..	..	..	..	..	..	..	*32*	*70*	
26	*23*	*4*	*4*	..	..	..	..	..	..	..	..	..	..	..	..	..	..	..	..	*12*	*27*	
100	*99*	*6*	*16*	*5*	..	..	..	*2*	..	*1*	..	..	..	*1*	..	..	..	*1*	..	*91*	*92*	

PRIMARY CENSUS ABSTRACT

L.C. No.	Name of Village/ Town/Ward/ Urban Block	Area of village in Acres and of Town/ Ward in Km^2	Occupied residential houses	No. of Households	Total Population (including institutional and houseless population)			Scheduled Castes		Scheduled Tribes		Literate and educated persons		(I-IX) Total Workers	
					P	M	F	M	F	M	F	M	F	M	F
1	2	3	4	5	6	7	8	9	10	11	12	13	14	15	16
103	Bandha	1,090.00	57	71	417	211	206	8	7	140	133	71	25	105	31
	Bandha		*25*	*33*	*211*	*106*	*105*	*8*	*7*	*44*	*42*	*47*	*20*	*48*	*8*
	Bhoi Tola		*32*	*38*	*206*	*105*	*101*	..	..	*96*	*91*	*24*	*5*	*57*	*23*
104	Doni	743.00	57	72	400	186	214	..	..	175	208	42	5	95	7
	Doni (Tikra Tola)		*35*	*45*	*258*	*115*	*143*	..	..	*109*	*143*	*31*	*3*	*60*	*4*
	Kotwar Tola		*10*	*13*	*64*	*30*	*34*	..	..	*25*	*28*	*7*	*2*	*13*	*2*
	Jamun Tola		*12*	*14*	*78*	*41*	*37*	..	..	*41*	*37*	*4*	..	*22*	*1*
105	Sarra Piparia	2,147.00	112	132	844	411	433	..	..	385	412	105	25	245	195
	Sarra Piparia (Bhoin Tola)		*37*	*38*	*243*	*114*	*129*	..	..	*111*	*127*	*26*	*7*	*64*	*38*
	Baiga Tola		*25*	*32*	*209*	*106*	*103*	..	..	*101*	*96*	*26*	*7*	*67*	*62*
	Khetu Tola		*22*	*22*	*138*	*71*	*67*	..	..	*53*	*55*	*24*	*2*	*42*	*33*
	Tikra Tola		*14*	*20*	*107*	*58*	*49*	..	..	*58*	*49*	*9*	*1*	*32*	*25*
	Milan Tola		*14*	*20*	*147*	*62*	*85*	..	..	*62*	*85*	*20*	*8*	*40*	*37*
106	Sagonia	1,293.00	107	127	479	218	261	..	1	159	192	65	22	130	37
	Sagonia		*46*	*55*	*372*	*162*	*210*	..	*1*	*103*	*141*	*49*	*20*	*95*	*31*
	Barra Tola		*46*	*55*	*20*	*11*	*9*	..	..	*11*	*9*	*2*	*1*	*6*	*3*
	Chhepda Tola		*15*	*17*	*87*	*45*	*42*	..	..	*45*	*42*	*14*	*1*	*29*	*3*
107	Khapa Ryt.	396.00	30	36	231	113	118	7	10	95	93	27	2	66	18
108	Khursipar	1,833.00	63	81	462	220	242	..	..	166	182	29	4	127	29
	Khursipar (Patel Tola)		*20*	*25*	*138*	*68*	*70*	..	..	*68*	*70*	*14*	*1*	*38*	*4*
	Tilai		*26*	*32*	*177*	*82*	*95*	..	..	*45*	*56*	*5*	*2*	*53*	*15*
	Talab Tola		*17*	*24*	*147*	*70*	*77*	..	..	*53*	*56*	*10*	*1*	*36*	*10*
109	Banjara Tola Ryt.	834.00	41	55	309	149	160	..	..	136	154	15	..	97	13
	Banjara Tola (Patel Tola)		*32*	*41*	*222*	*104*	*118*	..	..	*91*	*112*	*13*	..	*67*	*8*
	Gwari Tola		*9*	*14*	*87*	*45*	*42*	..	..	*45*	*42*	*2*	..	*30*	*5*
110	Deori	914.00	35	49	271	129	142	..	..	99	111	39	3	72	76
111	Dungaria	858.00	45	53	307	160	147	..	..	140	134	67	12	91	96
	Dungaria (Bada Tola)		*29*	*34*	*225*	*123*	*102*	..	..	*103*	*89*	*53*	*11*	*67*	*69*
	Mahaveer Tola		*2*	*2*	*14*	*6*	*8*	..	..	*6*	*8*	*5*	..	*4*	*3*
	Patel Tola		*14*	*17*	*68*	*31*	*37*	..	..	*31*	*37*	*9*	*1*	*20*	*24*
112	Dobhi	700.00	38	45	254	126	128	..	..	95	95	42	6	75	73
113	Khohri	1,710.00	62	80	441	218	223	..	..	209	207	40	1	136	140
	Khohri (Patel Tola)		*47*	*63*	*347*	*171*	*176*	..	..	*163*	*163*	*37*	*1*	*110*	*111*
	Jawan Tola		*15*	*17*	*94*	*47*	*47*	..	..	*46*	*44*	*3*	..	*26*	*29*
114	Saliwada Mal.	882.00	114	118	685	358	327	71	5	117	174	145	56	161	24
	Saliwada (Kalar Tola)		*51*	*53*	*296*	*163*	*133*	*65*	*5*	*5*	*58*	*82*	*35*	*69*	*8*
	School Tola		*15*	*15*	*89*	*45*	*44*	..	..	*30*	*29*	*17*	*8*	*19*	*7*
	Marar Tola		*8*	*9*	*75*	*46*	*29*	*6*	..	*9*	..	*27*	*3*	*17*	..
	Lohar Tola		*17*	*17*	*92*	*41*	*51*	..	..	*25*	*28*	*4*	*4*	*22*	*3*
	Godi Tola		*23*	*24*	*133*	*63*	*70*	..	..	*48*	*59*	*15*	*6*	*34*	*6*
115	Saliwada Chak	125.00	..	..	Uninhabited			..	..	..	..	..	..	..	..
116	Dithori.	847.00	102	116	583	295	288	36	43	116	100	111	41	162	44
117	Umardih	669.00	31	37	191	94	97	..	..	65	69	21	3	54	18
	Umardih (Tikra Tola)		*13*	*17*	*79*	*44*	*35*	..	..	*35*	*28*	*4*	*1*	*23*	*7*
	Sadak Tola		*15*	*16*	*76*	*34*	*42*	..	..	*14*	*21*	*12*	*2*	*22*	*9*
	Gwari Tola		*3*	*4*	*36*	*16*	*20*	..	..	*16*	*20*	*5*	..	*9*	*2*
118	Dunda	932.00	65	74	395	190	205	..	..	158	179	37	1	120	101
	Dunda (Barra Tola)		*34*	*38*	*188*	*96*	*92*	..	..	*76*	*78*	*26*	..	*64*	*52*
	Kotwar Tola		*31*	*36*	*207*	*94*	*113*	..	..	*82*	*101*	*11*	*1*	*56*	*49*
119	Jhiria	1,103.00	79	88	472	221	251	1	1	195	229	45	7	125	54
	Jhiria (Upar Tola)		*13*	*13*	*68*	*32*	*36*	*1*	*1*	*31*	*35*	*4*	*1*	*18*	*9*
	Niche Tola		*45*	*52*	*287*	*125*	*162*	..	..	*115*	*148*	*26*	*4*	*72*	*38*
	Bechar Tola		*21*	*23*	*117*	*64*	*53*	..	..	*49*	*46*	*15*	*2*	*35*	*7*

MANDLA TAHSIL

WORKERS																					
I		II		III		IV		V(a)		V(b)		VI		VII		VIII		IX		X Non-Workers		L.C. No.
M	F	M	F	M	F	M	F	M	F	M	F	M	F	M	F	M	F	M	F	M	F	
17	18	19	20	21	22	23	24	25	26	27	28	29	30	31	32	33	34	35	36	37	38	1
73	4	16	25	4	..	..	..	1	..	..	..	..	..	..	..	..	..	11	2	106	175	103
33	*1*	*3*	*5*	*2*	..	..	..	..	..	..	..	..	..	..	..	..	..	*10*	*2*	*58*	*97*	
40	*3*	*13*	*20*	*2*	..	..	..	*1*	..	..	..	..	..	..	..	..	..	*1*	..	*48*	*78*	
81	3	11	4	1	..	..	..	1	..	..	..	..	..	..	..	..	..	1	..	91	207	104
55	*1*	*3*	*3*	*1*	..	..	..	*1*	..	..	..	..	..	..	..	..	..	.	..	*55*	*139*	
10	*2*	*2*	..	..	..	..	..	..	..	..	..	..	..	..	..	..	..	*1*	..	*17*	*32*	
16	..	*6*	*1*	..	..	..	..	..	..	..	..	..	..	..	..	..	..	..	..	*19*	*36*	
206	127	31	68	..	..	..	..	2	..	.	..	..	..	..	..	..	..	6	.	166	238	105
59	*26*	*4*	*12*	..	..	..	..	..	..	..	..	..	..	..	..	..	.	*1*	..	*50*	*91*	
55	*38*	*9*	*24*	..	..	..	..	*2*	..	.	..	..	..	..	..	..	..	*1*	..	*39*	*41*	
34	*21*	*7*	*12*	..	..	..	..	..	..	..	.	..	..	..	..	..	..	*1*	..	*29*	*34*	
24	*12*	*7*	*13*	..	..	..	..	..	..	.	..	..	..	*1*	..	..	..	*1*	..	*26*	*24*	
34	*30*	*4*	*7*	..	..	..	..	..	..	..	.	..	..	..	..	..	..	*2*	..	*22*	*48*	
99	22	17	15	7	..	..	..	4	..	..	..	..	..	..	..	..	..	3	..	88	224	106
73	*19*	*13*	*12*	*2*	..	..	..	*4*	..	..	..	..	..	..	..	..	..	*3*	..	*67*	*179*	
2	..	*3*	*3*	*1*	..	..	..	..	..	..	..	..	..	..	..	..	..	..	..	*5*	*6*	
24	*3*	*1*	..	*4*	..	..	..	..	..	..	..	..	..	..	..	..	..	..	..	*16*	*39*	
53	12	4	6	8	..	..	..	..	..	..	..	..	..	..	..	..	..	1	..	47	100	107
94	12	10	11	14	1	..	..	7	5	1	..	..	..	..	..	.	..	1	..	93	213	108
33	*3*	*2*	*1*	*3*	..	..	..	..	..	..	..	..	..	..	..	..	..	..	..	*30*	*66*	
39	*5*	*2*	*7*	*9*	*1*	..	..	*2*	*2*	*1*	..	..	..	..	..	..	..	..	..	*29*	*80*	
22	*4*	*6*	*3*	*2*	..	..	..	*5*	*3*	..	..	..	..	..	..	..	..	*1*	..	*34*	*67*	
64	2	16	8	10	1	..	..	7	2	..	..	..	..	..	..	..	..	..	..	52	147	109
47	*1*	*13*	*6*	*7*	*1*	..	..	..	..	..	..	..	..	..	..	..	.	..	..	*37*	*110*	
17	*1*	*3*	*2*	*3*	..	..	..	*7*	*2*	..	..	..	..	..	..	..	..	..	..	*15*	*37*	
59	25	7	51	3	..	..	..	1	..	..	..	1	..	..	..	..	..	1	..	57	66	110
71	46	12	50	5	..	..	..	1	..	..	..	..	..	..	..	..	..	2	..	69	51	111
53	*37*	*8*	*32*	*4*	..	..	..	*1*	..	..	..	..	..	..	..	..	..	*1*	..	*56*	*33*	
3	*1*	..	2	..	..	..	..	..	..	..	..	..	..	..	..	..	..	*1*	..	*2*	*5*	
15	*8*	*4*	*16*	1	..	..	..	..	..	..	..	..	..	..	..	..	..	..	..	*11*	*13*	
57	50	12	23	2	..	..	..	..	..	..	..	..	..	..	.	..	..	4	..	51	55	112
107	113	17	27	10	..	..	..	..	..	..	..	..	..	..	..	..	..	2	..	82	83	113
88	*94*	*11*	*17*	*9*	..	..	..	..	..	..	..	..	..	..	..	..	..	*2*	..	*61*	*65*	
19	*19*	*6*	*10*	*1*	..	..	..	..	..	..	..	..	..	..	..	..	..	..	..	*21*	*18*	
99	6	41	17	..	..	..	..	..	..	..	..	2	..	7	..	..	..	12	1	197	303	114
43	..	*14*	*8*	..	..	..	..	..	..	..	..	*2*	..	*5*	..	..	..	*5*	..	*94*	*125*	
8	*1*	*8*	*5*	..	..	..	..	..	..	..	..	..	..	*2*	..	..	..	*1*	*1*	*26*	*37*	
13	..	*1*	..	..	..	..	..	..	..	..	..	..	..	..	..	..	..	*3*	..	*29*	*29*	
17	*1*	*5*	*2*	..	..	..	..	..	..	..	..	..	..	..	..	..	..	..	..	*19*	*48*	
18	*4*	*13*	*2*	..	..	..	..	..	..	..	..	..	..	..	..	..	..	*3*	..	*29*	*64*	
..	..	..	..	..	..	..	..	..	..	Uninhabited		..	..	..	..	..	..	..	..	..	..	115
75	22	24	17	11	1	..	..	19	1	..	..	..	..	7	..	..	..	26	3	133	244	116
41	15	9	3	1	..	..	..	2	..	..	..	..	..	..	..	..	..	1	..	40	79	117
13	*5*	*9*	*2*	..	..	..	..	..	..	..	..	..	..	..	..	..	..	*1*	..	*21*	*28*	
19	*8*	..	*1*	*1*	..	..	..	*2*	..	..	..	..	..	..	..	..	..	..	..	*12*	*33*	
9	*2*	..	..	..	..	..	..	..	..	..	..	..	..	..	..	..	..	..	..	*7*	*18*	
94	75	18	26	1	..	..	..	4	..	1	..	..	..	..	..	1	..	1	..	70	104	118
50	*39*	*10*	*13*	..	..	..	..	*2*	..	*1*	..	..	..	..	..	*1*	..	..	..	*32*	*40*	
44	*36*	*8*	*13*	*1*	..	..	..	*2*	..	..	..	..	..	..	..	..	..	*1*	..	*38*	*64*	
104	45	15	9	3	..	..	..	1	..	..	..	..	..	1	..	..	..	1	..	96	197	119
12	*7*	*5*	*2*	..	..	..	..	..	..	..	..	..	..	*1*	..	..	..	..	..	*14*	*27*	
66	*33*	*5*	*5*	..	..	..	..	..	..	..	..	..	..	..	..	..	..	*1*	..	*53*	*124*	
26	*5*	*5*	*2*	*3*	..	..	..	*1*	..	..	..	..	..	..	..	..	..	..	..	*29*	*46*	

PRIMARY CENSUS ABSTRACT

L.C. No.	Name of Village/ Town/Ward/ Urban Block	Area of village in Acres and of Town/ Ward in Km²	Occupied residential houses	No. of Households	Total Population (including institutional and houseless population)			Scheduled Castes		Scheduled Tribes		Literate and educated persons		(I-IX) Total Workers	
					P	M	F	M	F	M	F	M	F	M	F
1	2	3	4	5	6	7	8	9	10	11	12	13	14	15	16
120	Dhamangaon	820.00	61	74	412	209	203	..	..	174	172	18	13	113	17
121	Soobhewada	1,365.00	85	114	587	290	297	..	..	105	106	106	8	170	18
122	Mohgaon	904.00	32	37	243	126	117	..	..	92	91	44	12	75	16
123	Maldha	1,873.00	83	94	557	274	283	..	..	254	261	36	2	162	17
	Maldha (Mukaddam Tola)		*72*	*83*	*489*	*234*	*255*	..	..	*214*	*233*	*29*	*2*	*139*	*17*
	Junwani Tola		*11*	*11*	*68*	*40*	*28*	..	..	*40*	*28*	*7*	..	*23*	..
124	Amakhoh	1,539.00	26	28	163	78	85	..	..	72	80	6	..	45	2
125	Palasundar	2,712.00	147	168	898	443	455	59	72	201	185	124	31	222	37
	Palasundar Tola		*56*	*57*	*333*	*165*	*168*	*58*	*72*	*3*	*7*	*78*	*26*	*83*	*12*
	Bargaon Tola		*21*	*24*	*152*	*80*	*72*	..	..	*73*	*58*	*3*	..	*35*	*11*
	Patpar Tola		*25*	*27*	*113*	*57*	*56*	*1*	..	*27*	*20*	*15*	*1*	*35*	*7*
	Katra Tola		*38*	*50*	*252*	*118*	*134*	..	..	*75*	*75*	*27*	*4*	*58*	*5*
	Barra Tola		*7*	*10*	*48*	*23*	*25*	..	..	*23*	*25*	*1*	..	*11*	*2*
126	Dungaria	1,300.00	51	57	334	161	173	..	..	156	164	53	7	88	22
127	Ramgarhi	952.00	67	78	455	238	217	..	..	78	70	60	7	130	18
128	Khirsaroo	638.00	42	46	241	121	120	4	4	86	85	30	5	60	22
129	Murga Tola (F.V.)	328.00	10	14	98	50	48	..	..	37	41	8	1	27	23
130	Jaidepur	2,817.00	218	272	1,445	740	705	22	18	404	380	297	114	385	346
	Jaidepur		*64*	*85*	*420*	*224*	*196*	*19*	*12*	*159*	*154*	*92*	*42*	*115*	*73*
	Murga Tola		*73*	*84*	*466*	*238*	*228*	..	..	*230*	*217*	*56*	*8*	*136*	*124*
	Bichuwa		*81*	*103*	*559*	*278*	*281*	*3*	*6*	*15*	*9*	*149*	*64*	*134*	*149*
131	Sakwah Kalan	1,185.00	127	174	886	468	418	122	117	106	63	226	69	227	91
	Sakwah Kalan		*78*	*111*	*544*	*283*	*261*	*60*	*38*	*9*	*10*	*156*	*56*	*137*	*40*
	Kewlari Tola		*49*	*63*	*342*	*185*	*157*	*62*	*79*	*97*	*53*	*70*	*13*	*90*	*51*
132	Sarri	748.00	238	238	1,275	627	648	30	28	185	203	323	150	316	198
	Sarri		*185*	*185*	*962*	*467*	*495*	*30*	*28*	102	*117*	*255*	*112*	*233*	*142*
	Singarpur		*53*	*53*	*313*	*160*	*153*	..	..	*83*	*86*	*68*	*38*	*83*	*56*
133	Kajarwada	1,675.00	83	83	447	216	231	12	20	168	176	76	16	128	96
	Kajarwada		*79*	*79*	*438*	*210*	*228*	*9*	*18*	*166*	*175*	*73*	*16*	*124*	*96*
	Dhuadhar Bandh		*4*	*4*	*9*	*6*	*3*	*3*	*2*	*2*	*1*	*3*	..	*4*	..
134	Simaria	866.00	83	83	460	218	242	..	..	184	210	83	18	131	134
	Simaria		*66*	*66*	*331*	*161*	*170*	..	..	*132*	*145*	*56*	*9*	*104*	*93*
	Dakhani Tola		*17*	*17*	*129*	*57*	*72*	..	..	*52*	*65*	*27*	*9*	*27*	*41*
135	Bhogadwai Chak	649.00	83	83	431	206	225	3	9	107	138	62	5	113	144
136	Chiraidongri Jar	1,057.00	..	..	Uninhabited		..	..	..	..	..	..	..	..	..
137	Anjhar Mal.	850.00	65	79	387	204	183	..	..	158	140	44	3	108	87
138	Amjhar Chak	229.00	1	2	14	6	8	..	..	4	6	1	..	3	..
139	Dhanpuri Ryt.	1,308.00	88	106	596	281	315	..	..	185	221	82	10	148	97
	Dhanpuri Tola (Amahi)		*25*	*39*	*191*	*92*	*99*	..	..	*73*	*89*	*11*	*1*	*48*	*20*
	Ran Tola		*63*	*67*	*405*	*189*	*216*	..	..	*112*	*132*	*71*	*9*	*100*	*77*
140	Pipardoun	297.00	25	35	209	104	105	..	..	68	76	27	9	62	56
141	Chiraidongri Mal.	732.00	211	232	909	474	435	35	30	140	138	98	63	273	82
142	Manegaon Mal.	1,197.00	92	111	520	270	250	10	3	91	101	110	19	157	83
143	Pondiwara	489.00	56	64	339	179	160	..	..	91	91	77	12	107	58
144	Manegaon Jar	748.00	..	..	Uninhabited		..	..	..	..	..	..	..	..	..
145	Patwahi (F.V.)	84.00	8	8	53	29	24	1	4	21	13	10	..	15	9
146	Turur (F.V.)	617.00	31	31	139	77	62	1	..	69	61	29	9	40	28
147	Dhanpuri	1,052.00	112	133	812	434	378	6	3	343	308	154	21	229	229
	Dhanpuri (Bada Tola)		*82*	*96*	*618*	*323*	*295*	..	..	*269*	*249*	*113*	*19*	*173*	*183*
	Bija Tola		*19*	*24*	*140*	*81*	*59*	..	..	*51*	*38*	*36*	*2*	*40*	*33*
	Kumhi Tola		*11*	*13*	*54*	*30*	*24*	*6*	*3*	*23*	*21*	*5*	..	*16*	*13*

MANDLA TAHSIL

WORKERS																						
I		II		III		IV		V(a)		V(b)		VI		VII		VIII		IX		X Non-Workers		L.C. No.
M	F	M	F	M	F	M	F	M	F	M	F	M	F	M	F	M	F	M	F	M	F	
17	18	19	20	21	22	23	24	25	26	27	28	29	30	31	32	33	34	35	36	37	38	1
74	3	37	14	..	..	..	..	..	..	..	..	..	..	..	..	..	..	2	..	96	186	120
133	14	27	4	1	..	..	..	5	..	..	.	..	..	1	..	..	..	*3*	..	120	279	121
62	2	11	14	1	.	..	..	.	..	..	..	..	..	..	..	..	..	1	..	51	101	122
128	3	29	14	2	..	..	..	2	..	..	..	..	..	..	..	..	..	1	..	112	266	123
108	*3*	*26*	*14*	*2*	..	..	..	*2*	.	..	..	..	..	.	..	..	..	*1*	..	*95*	*238*	
20	..	*3*	..	..	.	..	..	..	.	..	.	..	..	..	..	..	..	..	..	*17*	*28*	
24	2	20	..	1	..	..	.	..	..	..	..	..	..	..	..	..	..	..	..	33	83	124
166	2	34	34	13	..	..	.	2	1	2	..	..	..	1	..	..	..	4	..	221	418	125
64	..	*8*	*11*	*5*	..	..	..	*1*	*1*	*2*	..	..	..	..	..	..	..	*3*	..	*82*	*156*	
28	*2*	*5*	*9*	*2*	..	.	..	..	.	.	.	.	..	.	..	..	..	..	..	*45*	*61*	
20	..	*7*	*7*	*5*	.	..	.	*1*	..	..	.	..	..	*1*	..	..	..	*1*	..	*22*	*49*	
44	..	*13*	*5*	*1*	..	..	..	..	..	..	..	..	..	..	..	..	..	..	..	*60*	*129*	
10	..	*1*	*2*	..	..	..	..	..	..	..	..	..	..	..	..	..	..	..	..	*12*	*23*	
73	2	7	20	5	..	..	..	1	..	..	..	..	.	.	..	..	..	2	..	73	151	126
102	3	17	15	4	..	..	.	1	..	..	..	2	..	..	..	..	..	4	..	108	199	127
38	.	20	22	1	..	..	..	..	..	..	..	..	..	..	..	..	..	1	..	61	98	128
16	17	9	6	2	..	..	..	..	..	..	..	..	..	..	..	..	..	..	..	23	25	129
270	255	102	85	..	..	..	..	6	6	..	..	..	..	..	..	..	..	7	..	355	359	130
62	*31*	*48*	*39*	..	..	..	..	*3*	*3*	..	..	..	..	..	..	..	..	*2*	..	*109*	*123*	
112	*104*	*23*	*20*	..	..	..	..	*1*	..	..	..	..	..	..	..	..	..	..	..	*102*	*104*	
96	*120*	*31*	*26*	..	..	..	..	*2*	*3*	..	..	..	..	..	..	..	..	*5*	..	*144*	*132*	
127	36	37	55	1	..	..	..	3	..	1	..	..	..	..	..	..	..	*8*	..	241	327	131
86	*21*	*39*	*19*	*1*	..	..	..	*3*	..	*1*	..	..	..	..	..	..	..	*7*	..	*146*	*221*	
41	*15*	*48*	*36*	..	..	..	..	..	..	..	..	..	..	..	..	..	..	*1*	..	*95*	*106*	
177	51	191	144	9	..	..	..	6	3	..	..	..	..	..	..	..	..	23	..	311	450	132
113	*22*	*88*	*117*	*8*	..	..	..	*6*	*3*	..	..	..	..	..	..	..	..	*18*	..	*234*	*353*	
64	*29*	*13*	*27*	*1*	..	..	..	..	..	..	..	..	..	..	..	..	..	*5*	..	*77*	*97*	
72	*6*	*42*	*88*	*1*	..	..	..	*2*	*2*	..	..	..	..	..	..	..	..	*11*	..	*88*	*135*	133
72	*6*	*42*	*88*	*1*	..	..	..	*2*	*2*	..	..	.	..	..	..	..	..	*7*	..	*86*	*132*	
..	.	..	..	..	..	..	..	..	..	..	..	..	..	.	..	..	..	*4*	..	*2*	*3*	
99	91	31	43	..	..	..	..	..	..	..	..	..	..	..	..	..	..	1	..	87	108	134
77	*59*	*26*	*34*	..	..	..	..	..	..	..	..	..	..	..	..	..	..	*1*	..	*57*	*77*	
22	*32*	*5*	*9*	..	..	..		..	..	.	.	..	..	.	..	..	..	..	..	*30*	*31*	
100	125	13	19	..	..	..	..	..	..	..	..	..	..	..	..	..	..	..	..	93	81	135
..	..	..	..	..	..	..	..	..	.	Uninhabited		..	..	.	..	..	..	..	..	..	..	136
82	50	22	35	..	..	..	..	.	..	..	..	2	..	..	..	..	..	2	2	96	96	137
1	..	1	..	..	..	.	..	1	.	..	..	..	..	..	..	..	..	..	..	3	8	138
111	13	31	84	1	..	.	..	4	..	..	..	..	..	..	..	..	..	1	..	133	218	139
35	*2*	*12*	*18*	*1*	..	..	..	..	..	..	..	..	..	..	..	..	..	..	..	*44*	*79*	
76	*11*	*19*	*66*	..	..	..	..	*4*	..	.	..	.	..	..	..	..	..	*1*	..	*89*	*139*	
24	*2*	*35*	*54*	*1*	..	..	..	1	.	..	..	..	..	..	..	..	..	*1*	..	42	49	140
97	9	92	72	17	..	..	..	5	..	5	..	3	..	26	..	11	..	17	1	201	353	141
116	50	36	33	1	..	..	..	1	..	..	..	.	..	..	..	..	..	3	..	113	167	142
66	32	34	26	3	..	..	..	..	..	4	..	..	..	..	..	..	..	..	..	72	102	143
..	..	..	..	..	..	..	..	..	.	Uninhabited		..	..	..	..	..	..	..	..	..	..	144
11	1	3	8	..	..	..	..	..	..	..	..	..	..	..	..	..	..	1	..	14	15	145
24	8	11	20	5	..	..	..	..	..	..	..	..	..	..	..	..	..	..	..	37	34	146
216	218	8	11	..	..	..	..	2	..	..	..	..	..	1	..	..	..	2	..	205	149	147
156	*174*	*6*	*9*	..	..	..	..	..	..	..	..	..	..	*1*	..	..	..	*1*	..	*150*	*112*	
39	*33*	*1*	..	..	..	..	..	..	..	..	..	..	..	..	..	..	..	..	..	*41*	*26*	
12	*11*	*1*	*2*	..	..	..	..	*2*	..	..	..	..	..	..	..	..	..	*1*	..	*14*	*11*	

PRIMARY CENSUS ABSTRACT

L.C. No.	Name of Village/ Town/Ward/ Urban Block	Area of village in Acres and of Town/ Ward in Km²	Occupied residential houses	No. of Households	Total Population (including institutional and houseless population)			Scheduled Castes		Scheduled Tribes		Literate and educated persons		(I-IX) Total Workers	
					P	M	F	M	F	M	F	M	F	M	F
1	2	3	4	5	6	7	8	9	10	11	12	13	14	15	16
148	Chandia Jar	799.00	101	111	592	291	301	..	..	268	284	82	15	163	113
	Chandia Jar (Patel Tola)		*31*	*37*	*183*	*86*	*97*	..	..	*85*	*95*	*30*	*9*	*54*	*52*
	Dhurra Tola		*33*	*36*	*205*	*103*	*102*	..	..	*103*	*102*	*23*	*1*	*55*	*44*
	Tikra Tola		*37*	*38*	*204*	*102*	*102*	..	..	*80*	*87*	*29*	*5*	*54*	*17*
149	Chandia Mal.	268.00	17	17	90	42	48	4	1	38	47	10	1	27	14
150	Indri Mal.	1,604.00	169	188	953	492	461	8	6	159	136	192	53	280	5
	Indri Mal.		*117*	*127*	*607*	*319*	*288*	*7*	*2*	*77*	*62*	*137*	*38*	*175*	*4*
	Tikra Tola		*52*	*61*	*346*	*173*	*173*	*1*	*4*	*82*	*74*	*55*	*15*	*105*	*1*
151	Baihar Mal.	301.00	29	31	166	79	87	..	..	20	24	36	9	46	5
152	Tilai	1,292.00	93	105	1,150	590	560	20	21	199	192	194	37	337	145
153	Bhadia	1,773.00	157	172	908	473	435	32	22	291	272	210	56	250	130
154	Surkhi	1,480.00	105	118	585	283	302	..	..	174	178	92	75	162	29
155	Sara Ryt.	1,144.00	62	70	417	213	204	..	..	184	180	78	19	120	77
156	Katangi *alias* Simraha	404.00	40	43	210	108	102	..	..	28	24	37	9	59	69
	Katangi alias Simraha (Patel Tola)		*27*	*28*	*149*	*78*	*71*	..	..	*10*	*8*	*34*	*9*	*42*	*49*
	Machharia Tola		*13*	*15*	*61*	*30*	*31*	..	..	*18*	*16*	*3*	..	*17*	*20*
157	Dhanora	757.00	55	66	357	185	172	17	10	41	31	60	10	98	104
	Dhanora (Patel Tola)		*46*	*57*	*311*	*159*	*152*	*17*	*10*	*26*	*21*	*57*	*10*	*87*	*96*
	Lohar Tola		*9*	*9*	*46*	*26*	*20*	..	..	*15*	*10*	*3*	..	*11*	*8*
158	Kamta Chak	561.00	33	41	213	102	111	6	10	51	61	38	12	53	50
	Kamta Chak (Patel Tola)		*11*	*14*	*72*	*36*	*36*	..	..	*3*	*7*	*10*	*1*	*16*	*19*
	Lawa Tola		*9*	*13*	*70*	*34*	*36*	*6*	*10*	*26*	*25*	*22*	*7*	*19*	*14*
	Jilu Tola		*13*	*14*	*71*	*32*	*39*	..	..	*22*	*29*	*6*	*4*	*18*	*17*
159	Kamta Mal.	496.00	68	78	398	202	196	4	5	129	134	70	13	113	84
	Kamta Mal (Thana Tola)		*29*	*29*	*137*	*65*	*72*	*4*	*5*	*39*	*42*	*31*	*8*	*40*	*27*
	Asadhu Tola		*28*	*35*	*176*	*94*	*82*	..	..	*52*	*54*	*29*	*2*	*47*	*37*
	Biju Tola		*11*	*14*	*85*	*43*	*42*	..	..	*38*	*38*	*10*	*3*	*26*	*20*
160	Silwani	577.00	29	33	197	102	95	..	..	98	94	11	..	47	3
	Silwani (Dhansram Tola)		*20*	*23*	*125*	*61*	*64*	..	..	*27*	*63*	*8*	..	*28*	*3*
	Mukaddam Tola		9	*10*	*72*	*41*	*31*	..	..	*41*	*31*	*3*	..	*19*	..
161	Bharbheli	455.00	35	49	284	147	137	..	..	98	93	21	1	81	46
	Bharbheli (Mukaddam Tola)		*17*	*23*	*155*	*86*	*69*	..	..	*47*	*39*	*12*	..	*46*	*27*
	Ahir Tola		*18*	*26*	*129*	*61*	*68*	..	..	*51*	*54*	*9*	*1*	*35*	*19*
162	Tatri Mal	842.00	97	115	528	273	255	..	..	149	142	131	56	146	17
	Tatri Mal.		*46*	*46*	*230*	*118*	*112*	..	..	*51*	*50*	*54*	*28*	*60*	*4*
	Bazar Tola		*51*	*69*	*298*	*155*	*143*	..	..	*98*	*92*	*77*	*28*	*86*	*13*
163	Tatri Ryt.	354.00	19	21	85	46	39	..	..	42	36	8	2	25	2
164	Bargi	1,486.00	106	130	669	321	348	11	10	248	270	144	38	206	140
	Bargi (Mukaddam Tola)		*66*	*82*	*397*	*191*	*206*	*11*	*10*	*145*	*150*	*92*	*32*	*121*	*87*
	Munshi Tola		*16*	*19*	*125*	*59*	*66*	..	..	*43*	*55*	*27*	*5*	*33*	*28*
	Salai Tola		*24*	*29*	*147*	*71*	*76*	..	..	*60*	*65*	*25*	*1*	*52*	*25*
165	Pondi	823.00	45	56	294	141	153	..	..	82	91	42	8	82	16
	Pondi		*40*	*51*	*264*	*125*	*139*	..	..	*66*	*77*	*40*	*8*	*70*	*15*
	Bhanu Tola		*5*	*5*	*30*	*16*	*14*	..	..	*16*	*14*	2	..	*12*	*1*
166	Bagaspur	882.00	21	22	97	45	52	..	..	37	46	8	..	34	8
167	Khuksar	983.00	19	21	118	66	52	..	..	44	36	16	2	38	2
	Khuksar		*16*	*18*	*93*	*54*	*39*	..	..	*36*	*26*	*11*	*1*	*33*	*2*
	Ratnahi Tola		*3*	*3*	*25*	*12*	*13*	..	..	*8*	*10*	*5*	*1*	*5*	..
168	Rata	1,139.00	61	64	317	166	151	2	1	103	107	60	23	84	7
169	Surpati	1,438.00	33	39	189	98	91	..	..	84	78	22	2	58	14
	Surpati		*17*	*22*	*111*	*59*	*52*	..	..	*50*	*44*	*12*	..	*36*	*6*
	Patel Tola		*16*	*17*	*78*	*39*	*39*	..	..	*34*	*34*	*10*	*2*	*22*	*8*

WORKERS																					
I		II		III		IV		V(a)		V(b)		VI		VIII		VIII		IX		X Non-Workers		L.C. No.
M	F	M	F	M	F	M	F	M	F	M	F	M	F	M	F	M	F	M	F	M	F	
17	18	19	20	21	22	23	24	25	26	27	28	29	30	31	32	33	34	35	36	37	38	1
134	82	19	31	5	..	..	..	4	..	..	..	..	..	..	..	..	..	1	..	128	188	148
42	*33*	*11*	*19*	*1*	..	..	..	..	..	..	..	..	..	..	..	..	..	..	..	*32*	45	
50	*36*	*5*	*8*	..	..	..	..	..	..	..	..	..	..	..	..	..	..	..	..	*48*	*58*	
42	*13*	*3*	*4*	*4*	..	..	..	*4*	..	..	..	..	..	..	..	..	..	*1*	..	*48*	*85*	
19	8	5	5	..	1	..	..	3	..	..	..	..	..	..	..	..	..	..	..	15	34	149
223	1	23	2	10	..	..	..	14	..	..	..	..	..	1	1	..	..	9	1	212	456	150
133	*1*	*13*	*1*	*8*	..	..	..	*11*	..	..	..	..	..	*1*	*1*	..	..	*9*	1	*144*	*284*	
90	..	10	1	2	..	..	..	*3*	..	..	..	..	..	..	..	..	..	..	..	*68*	*172*	
35	1	5	..	..	3	..	..	..	..	..	..	..	..	1	..	..	..	6	1	33	82	151
257	86	49	54	6	..	..	..	12	4	..	..	..	..	..	..	..	..	12	1	253	415	152
147	49	73	57	4	..	..	..	19	24	..	..	1	..	..	..	..	..	6	..	223	305	153
77	8	59	21	9	..	..	..	11	..	..	..	..	..	..	..	..	..	6	..	121	273	154
75	4	35	68	4	..	..	..	..	..	4	..	..	..	..	..	..	..	2	5	93	127	155
38	45	19	24	1	..	..	..	..	..	..	..	..	..	..	..	..	..	1	..	49	33	156
34	*42*	*7*	*7*	..	..	..	..	..	..	..	..	..	..	..	..	..	..	*1*	..	*36*	*22*	
4	*3*	*12*	*17*	*1*	..	..	..	..	..	..	..	..	..	..	..	..	..	..	..	*13*	*11*	
72	75	21	27	1	1	..	..	1	1	..	..	..	..	..	..	..	..	3	..	87	68	157
72	*75*	*12*	*20*	*1*	*1*	..	..	..	..	..	..	..	..	..	..	..	..	*2*	..	*72*	*56*	
..	..	*9*	*7*	..	..	..	..	*1*	*1*	..	..	..	..	..	..	..	..	*1*	..	*15*	*12*	
43	37	7	13	1	..	..	..	..	..	..	..	..	..	..	..	..	..	2	..	49	61	158
11	*10*	*4*	*9*	*1*	..	..	..	..	..	..	..	..	..	..	..	..	..	..	..	*20*	*17*	
16	*13*	*1*	*1*	..	..	..	..	..	..	..	..	..	..	..	..	..	..	*2*	..	*15*	*22*	
16	*14*	*2*	*3*	..	..	..	..	..	..	..	..	..	..	..	..	..	..	..	..	*14*	*22*	
92	63	11	19	4	..	..	..	4	2	..	..	..	..	1	..	..	..	1	..	89	112	159
32	*18*	*4*	*8*	*2*	..	..	..	*1*	*1*	..	..	..	..	*1*	..	..	..	..	..	*25*	*45*	
41	*31*	*2*	*5*	..	..	..	..	*3*	*1*	..	..	..	..	..	..	..	..	*1*	..	*47*	*45*	
19	*14*	*5*	*6*	*2*	..	..	..	..	..	..	..	..	..	..	..	..	..	..	..	*17*	*22*	
42	2	4	1	1	..	..	..	..	..	..	..	..	..	..	..	..	..	..	..	55	92	160
25	*2*	*2*	*1*	*1*	..	..	..	..	..	..	..	..	..	..	..	..	..	..	..	*33*	*61*	
17	..	*2*	..	..	..	..	..	..	..	..	..	..	..	..	..	..	..	..	..	*22*	*31*	
67	40	3	3	1	..	..	..	..	..	..	..	..	..	..	..	..	..	10	3	66	91	161
39	*22*	*2*	*3*	..	..	..	..	..	..	..	..	..	..	..	..	..	..	*5*	*2*	*40*	*42*	
28	*18*	*1*	..	*1*	..	..	..	..	..	..	..	..	..	..	..	..	..	*5*	*1*	*26*	*49*	
100	8	8	2	3	..	..	..	6	1	..	..	..	..	7	..	2	..	20	6	127	238	162
53	*4*	*2*	..	..	..	..	..	..	..	..	..	..	..	..	..	*2*	..	*3*	..	*58*	*108*	
47	*4*	*6*	*2*	*3*	..	..	..	*6*	*1*	..	..	..	..	*7*	..	..	..	*17*	*6*	*69*	*130*	
24	2	..	..	..	..	..	..	1	..	..	..	..	..	..	..	..	..	..	..	21	37	163
172	21	15	116	4	1	..	..	12	1	2	..	..	..	..	..	..	..	1	1	115	208	164
102	*14*	*13*	*73*	..	..	..	..	*4*	..	*2*	..	..	..	..	..	..	..	..	..	*70*	*119*	
26	*2*	*1*	*24*	*3*	*1*	..	..	*3*	*1*	..	..	..	..	..	..	..	..	..	..	*26*	*38*	
44	*5*	*1*	*19*	*1*	..	..	..	*5*	..	..	..	..	..	..	..	..	..	*1*	*1*	*19*	*51*	
35	14	41	2	..	..	..	..	5	..	..	..	..	..	..	..	..	..	1	..	59	137	165
32	*13*	*32*	*2*	..	..	..	..	*5*	..	..	..	..	..	..	..	..	..	*1*	..	*55*	*124*	
3	*1*	*9*	..	..	..	..	..	..	..	..	..	..	..	..	..	..	..	..	..	*4*	*13*	
14	5	20	3	..	..	..	..	..	..	..	..	..	..	..	..	..	..	..	..	11	44	166
24	..	13	2	1	..	..	..	..	..	..	..	..	..	..	..	..	..	..	..	28	50	167
21	..	*12*	*2*	..	..	..	..	..	..	..	..	..	..	..	..	..	..	..	..	*21*	*37*	
3	..	*1*	..	*1*	..	..	..	..	..	..	..	..	..	..	..	..	..	..	..	*7*	*13*	
62	4	18	2	1	..	..	..	3	..	..	..	..	..	..	..	..	..	..	1	82	144	168
44	2	14	12	..	..	..	..	..	..	..	..	..	..	..	..	..	..	..	..	40	77	169
28	..	*8*	*6*	..	..	..	..	..	..	..	..	..	..	..	..	..	..	..	..	*23*	*46*	
16	*2*	*6*	*6*	..	..	..	..	..	..	..	..	..	..	..	..	..	..	..	..	*17*	*31*	

PRIMARY CENSUS ABSTRACT

L.C. No.	Name of Village/ Town/Ward/ Urban Block	Area of village in Acres and of Town/ Ward in Km²	Occupied residential houses	No. of Households	Total Population (including institutional and houseless population)			Scheduled Castes		Scheduled Tribes		Literate and educated persons		(I-IX) Total Workers	
					P	M	F	M	F	M	F	M	F	M	F
1	2	3	4	5	6	7	8	9	10	11	12	13	14	15	16
170	Dungaria	1,213.00	39	43	215	107	108	3	5	26	18	43	9	57	8
	Dungaria		*33*	*36*	*181*	*87*	*94*	*3*	*5*	*6*	*4*	*32*	*9*	*44*	*6*
	Gazal Tola		*6*	*7*	*34*	*20*	*14*	..	..	*20*	*14*	*11*	..	*13*	*2*
171	Jhagul	1,430.00	73	78	392	182	210	2	2	134	156	81	12	96	24
	Jhagul		*70*	*75*	*375*	*171*	*204*	*2*	*2*	*123*	*150*	*79*	*12*	*93*	*22*
	Gagori Tola		*3*	*3*	*17*	*11*	*6*	..	..	*11*	*6*	*2*	..	*3*	*2*
172	Umaria Ryt.	351.00	8	9	41	24	17	..	..	24	17	3	..	9	2
	Umaria Ryt.		*5*	*6*	*27*	*15*	*12*	..	..	*15*	*12*	*3*	..	*6*	*2*
	Bhasal Tola		*3*	*3*	*14*	*9*	*5*	..	..	*9*	*5*	..	..	*3*	..
173	Umaria Mal.	647.00	26	27	149	69	80	..	..	69	80	17	4	33	16
	Umariya Mal.		*19*	*19*	*111*	*52*	*59*	..	..	*52*	*59*	*14*	*4*	*24*	*14*
	Chhindi Tola		*7*	*8*	*38*	*17*	*21*	..	..	*17*	*21*	*3*	..	*9*	*2*
174	Sonph Ryt.	679.00	32	45	314	152	162	..	..	128	133	48	4	68	14
175	Aroli Ryt.	492.00	46	48	280	144	136	..	..	132	128	14	1	66	6
176	Kutwahi	2,232.00	51	59	317	147	170	..	..	116	131	37	5	83	9
177	Tilari	1,130.00	30	39	215	112	103	..	..	64	65	10	4	65	8
178	Boda Chhapri	1,315.00	51	54	325	167	158	2	2	127	122	51	..	93	1
179	Sotiya	846.00	25	28	166	82	84	..	..	73	76	16	1	48	..
180	Khatia Narangi	1,729.00	87	101	478	236	242	..	..	213	211	36	6	148	104
181	Mocha	1,278.00	56	73	353	180	173	2	3	16	10	47	13	110	75
182	Lamna	323.00	8	8	46	23	23	..	..	23	23	..	..	20	1
183	Manegaon (F.V.)	542.00	19	23	116	57	59	..	..	53	58	1	..	49	2
184	Patpara	730.00	25	25	133	62	71	2	1	52	60	2	..	40	2
185	Indri (F.V.)	1,498.00	62	68	311	157	154	..	..	157	154	..	..	78	14
186	Kisli (F.V.)	756.00	42	42	125	69	56	..	..	21	15	37	10	44	11
187	Kanha (F.V.)	138.00	41	59	177	102	75	3	1	36	27	46	8	64	15
188	Karwahi	904.00	27	43	225	115	110	..	..	109	109	12	..	65	37
	Karwahi		*21*	*37*	*176*	*89*	*87*	..	..	*83*	*86*	*10*	..	*54*	*30*
	Doman Tola		*6*	*6*	*49*	*26*	*23*	..	..	*26*	*23*	*2*	..	*11*	*7*
189	Manikpur Ryt.	1,244.00	41	42	241	125	116	..	..	93	84	26	1	75	24
190	Manikpur Mal.	269.00	75	82	411	208	203	1	..	191	187	34	7	125	49
	Manikpur Mal.		*68*	*72*	*350*	*176*	*174*	*1*	..	*160*	*162*	*30*	*4*	*110*	*42*
	Bahera Tola		7	*10*	*61*	*32*	*29*	..	..	*31*	*25*	*4*	*3*	*15*	*7*
191	Gunegaon	762.00	20	23	115	55	60	5	8	39	41	17	3	38	21
192	Simia Bhagpur (F.V.)	1,364.00	37	38	220	111	109	..	..	101	98	9	1	67	20
193	Atar Chuha	450.00	23	25	106	56	50	..	..	47	42	6	..	34	17
194	Baniyagaon	508.00	18	19	121	61	60	..	..	29	29	1	..	39	23
	Baniyagaon		*6*	*6*	*48*	*28*	*20*	..	..	*21*	*15*	..	..	*17*	*12*
	Mangla Tola		*12*	*13*	*73*	*33*	*40*	..	..	*8*	*14*	*1*	..	*22*	*11*
195	Umardih	699.00	19	22	144	81	63	..	..	69	51	6	..	43	19
196	Chhichhari	716.00	45	46	246	122	124	15	14	95	100	14	..	66	124
197	Chargaon	981.00	58	70	385	189	196	7	13	174	173	7	..	102	77
	Chargaon		*39*	*44*	*241*	*124*	*117*	*6*	*13*	*115*	*100*	*3*	..	*63*	*48*
	Mannu Tola		*6*	*7*	*47*	*22*	*25*	*1*	..	*19*	*23*	*1*	..	*13*	*12*
	Maddesingh Tola		*13*	*19*	*97*	*43*	*54*	..	..	*40*	*50*	*3*	..	*26*	*17*
198	Khisi (F.V.)	756.00	6	6	*35*	*18*	*17*	..	..	*14*	*13*	*2*	..	*9*	*1*
199	Batwar	950.00	63	63	458	238	220	1	..	212	197	25	1	138	124
	Batwar		*53*	*53*	*377*	*197*	*180*	*1*	..	*176*	162	25	1	120	105
	Kathar Tola		*10*	*10*	*81*	*41*	*40*	..	..	*36*	*35*	..	..	*18*	*19*
200	Sondhar (F.V.)	584.00	19	19	99	50	49	..	..	33	31	2	..	27	23
201	Barbaspur	683.00	102	104	691	345	346	49	43	209	222	147	28	144	73
202	Kata Mal.	855 00	84	114	478	238	240	26	23	91	95	85	18	141	110

WORKERS																						
I		II		III		IV		V(a)		V(b)		VI		VII		VIII		IX		X Non-Workers		L.C. No.
M	F	M	F	M	F	M	F	M	F	M	F	M	F	M	F	M	F	M	F	M	F	
17	18	19	20	21	22	23	24	25	26	27	28	29	30	31	32	33	34	35	36	37	38	1
44	..	10	8	..	..	..	..	1	..	..	..	..	..	..	..	..	..	2	..	50	100	170
34	..	*7*	*6*	..	..	..	..	*1*	..	..	..	..	..	..	..	..	..	*2*	..	*43*	*88*	
10	..	*3*	*2*	.	..	..	..	..	..	..	..	..	..	..	..	..	..	..	..	*7*	*12*	
59	4	29	20	4	..	..	..	1	..	..	..	..	.	..	..	..	..	3	..	86	186	171
58	*4*	*28*	*18*	*4*	..	..	..	*1*	..	..	..	..	..	..	..	..	..	3	..	78	*182*	
1	..	*1*	*2*	..	..	..	..	..	..	..		..	..	..	..	..	..	*1*	.	*8*	*4*	
8	2	1	..	..	..	..	..	..	..	..	..	..	..	..	..	..	..	..	..	15	15	172
5	*2*	*1*	..	..	..	..	..	..	..	..	..	..	..	..	..	..	..	..	..	*9*	*10*	
3	..	..	..	..	..	..	..	..	..	..	..	..	..	..	..	..	..	..	..	*6*	*5*	
26	9	7	7	..	..	..	..	..	..	..	..	..	..	..	..	..	..	..	..	36	64	173
17	*8*	*7*	*6*	..	..	..	..	..	..	..	..	..	..	..	..	..	..	..	..	*28*	*45*	
9	*1*	..	*1*	..	..	..	..	.	..	..	..	..	..	..	..	..	..	..	..	*8*	*19*	
59	4	7	10	..	..	..	..	1	..	..	..	..	.	..	..	..	..	1	..	84	148	174
41	..	19	6	4	..	..	..	2	..	..	..	..	..	..	..	..	..	..	..	78	130	175
62	5	16	4	3	..	..	..	1	..	..	..	..	..	..	..	..	..	1	..	64	161	176
42	2	20	6	2	..	..	..	1	..	..	..	..	..	..	..	..	..	..	..	47	95	177
71	..	15	..	1	..	..	..	4	1	..	..	..	..	..	..	..	..	2	..	74	157	178
32	..	13	..	3	..	..	..	..	..	..	..	..	..	..	..	..	..	..	..	34	84	179
62	4	80	100	2	..	..	..	..	..	..	..	2	..	..	..	..	..	2	..	88	138	180
56	6	38	68	..	..	..	..	7	1	..	..	..	..	..	..	..	..	1	..	70	98	181
19	..	1	1	..	..	..	..	..	..	..	..	..	..	..	..	..	..	..	..	3	22	182
46	..	3	2	..	..	..	..	..	..	..	..	..	..	..	..	..	..	..	..	8	57	183
36	1	..	1	2	..	..	..	2	..	..	..	..	..	..	..	..	..	..	..	22	69	184
35	1	41	13	2	..	..	..	..	..	..	..	..	..	..	..	..	..	..	..	79	140	185
11	1	19	10	11	..	..	..	..	..	..	..	..	..	..	..	..	..	3	..	25	45	186
3	..	19	15	32	..	..	..	..	..	..	..	..	..	1	..	1	..	5	..	41	60	187
34	..	29	37	2	..	..	..	..	..	..	..	..	..	..	..	..	..	..	..	50	73	188
27	..	*25*	*30*	*2*	..	..	..	..	..	..	..	..	..	..	..	..	..	..	..	*35*	*57*	
7	..	*4*	*7*	..	..	..	..	..	..	..	..	..	..	..	..	..	..	..	..	*15*	*16*	
46	10	21	14	4	..	..	..	1	..	..	..	..	..	..	..	..	..	3	..	50	92	189
66	..	53	49	2	..	..	..	..	..	..	..	..	..	1	..	..	..	3	..	83	154	190
58	..	*48*	*42*	*1*	..	..	..	..	..	..	..	..	..	*1*	..	..	..	*2*	..	*66*	*132*	
8	..	*5*	*7*	*1*	..	..	..	..	..	..	..	..	..	..	..	..	..	*1*	..	*17*	*22*	
22	12	16	9	..	..	..	..	..	..	..	..	..	..	..	..	..	..	..	..	17	39	191
65	18	..	..	..	..	..	..	1	2	..	..	..	..	..	..	..	..	1	..	44	89	192
26	11	7	6	..	..	..	..	..	..	..	..	..	..	..	..	..	..	1	..	22	33	193
9	..	28	22	2	1	..	..	..	..	..	..	..	..	..	..	..	..	..	..	22	37	194
2	..	*15*	*12*	..	..	..	..	..	..	..	..	..	..	..	..	..	..	..	..	*11*	*8*	
7	..	*13*	*10*	*2*	*1*	..	..	..	..	..	..	..	..	..	..	..	..	..	..	*11*	*29*	
32	12	9	7	2	..	..	..	..	..	..	..	..	..	..	..	..	..	..	..	38	44	195
25	61	39	61	1	1	..	..	..	..	..	..	..	..	..	..	..	..	1	1	56	..	196
71	35	27	41	2	1	..	..	1	..	..	..	..	..	..	..	..	..	1	..	87	119	197
42	*20*	*19*	*27*	*1*	*1*	..	..	..	..	..	..	..	..	..	..	..	..	*1*	..	*61*	*69*	
7	*9*	*5*	*3*	..	..	..	..	*1*	..	..	..	..	..	..	..	..	..	..	..	*9*	*13*	
22	*6*	*3*	*11*	*1*	..	..	..	..	..	..	..	..	..	..	..	..	..	..	..	*17*	*37*	
5	..	4	1	..	..	..	..	..	..	..	..	..	..	..	..	..	..	..	..	9	16	198
57	19	65	97	14	8	..	..	1	..	..	..	..	..	..	..	..	..	1	..	100	96	199
47	*12*	*57*	*85*	*14*	*8*	..	..	*1*	..	..	..	..	..	..	..	..	..	*1*	..	*77*	*75*	
10	*7*	*8*	*12*	..	..	..	..	..	..	..	..	..	..	..	..	..	..	..	..	*23*	*21*	
18	..	9	23	..	..	..	..	..	..	..	..	..	..	..	..	..	..	..	..	23	26	200
59	16	74	57	2	..	..	..	1	..	..	..	..	..	..	..	..	..	8	..	201	273	201
58	1	76	109	..	..	..	..	5	..	1	..	..	..	..	..	..	..	1	..	97	130	202

PRIMARY CENSUS ABSTRACT

L.C. No.	Name of Village/ Town/Ward/ Urban Block	Area of village in Acres and of Town/ Ward in Km²	Occupied residential houses	No. of Households	Total Population (including institutional and houseless population)			Scheduled Castes		Scheduled Tribes		Literate and educated persons		(I-IX) Total Workers	
					P	M	F	M	F	M	F	M	F	M	F
1	2	3	4	5	6	7	8	9	10	11	12	13	14	15	16
203	Kata Jar.	1,112.00	109	123	611	299	312	..	..	290	306	91	12	144	70
204	Bhawartal	2,156.00	7	7	27	14	13	..	..	13	13	2	..	10	..
205	Malara	785.00	25	28	142	69	73	..	..	47	39	12	8	41	1
206	Dhutka	1,331.00	89	96	573	285	288	13	10	171	181	94	25	141	18
207	Kakaiya	1,628.00	262	356	1,826	926	900	43	37	97	105	356	72	502	202
	Kakaiya		*148*	*188*	*892*	*442*	*450*	*43*	*37*	*97*	*105*	*200*	*64*	*235*	*110*
	Kachhari		*114*	*168*	*934*	*484*	*450*	..	..	..	..	*156*	*8*	*267*	*92*
208	Amadongri	728.00	68	89	450	238	212	30	24	87	84	106	22	103	44
209	Bijegaon	399.00	46	54	353	184	169	..	..	150	145	68	..	83	14
210	Jamunia	111.00	7	8	35	10	25	..	..	..	..	4	2	6	8
211	Nara	737.00	127	149	714	361	353	42	35	35	28	161	50	186	81
212	Gangora	437.00	62	80	458	223	235	2	2	4	3	63	38	108	18
213	Kariyagaon	937.00	137	212	1,036	499	537	17	20	28	28	151	44	281	189
214	Diwara	717.00	106	137	762	381	381	18	13	49	39	177	82	163	55
215	Bagli	481.00	57	71	363	180	183	..	..	18	22	80	41	89	43
216	Lafra	1,783.00	274	284	1,526	743	783	64	72	42	55	360	132	409	215
	Lafra		*152*	*155*	*837*	*425*	*412*	*40*	*51*	*16*	*17*	*201*	*44*	*235*	*164*
	Katanga Tola		*97*	*102*	*528*	*249*	*279*	*24*	*21*	*12*	*11*	*137*	*79*	*135*	*46*
	Lalmati		*25*	*27*	*161*	*69*	*92*	..	..	*14*	*27*	*22*	*9*	*39*	*5*
217	Ghatia	789.00	94	94	411	199	212	9	14	22	21	70	23	110	..
218	Manga	656.00	114	114	547	263	284	131	141	12	10	115	40	127	1
219	Deogaon	863.00	187	200	941	492	449	..	..	56	64	280	79	244	167
220	Silgi	2,633.00	299	377	1,881	911	970	80	82	364	415	407	146	483	403
	Silgi		*143*	*182*	*851*	*416*	*435*	*55*	*56*	*65*	*76*	*230*	*94*	*217*	*142*
	Chandarpura		*156*	*195*	*1,030*	*495*	*535*	*25*	*26*	*299*	*339*	*177*	*52*	*266*	*261*
221	Khari	726.00	119	137	674	323	351	11	15	80	101	195	66	185	91
222	Jahar Mau	907.00	183	209	1,129	569	560	5	5	170	138	310	106	272	94
	Jaharmau		*157*	*179*	*962*	*485*	*477*	*5*	*5*	*155*	*127*	*279*	*88*	*235*	*77*
	Barra Tola		*26*	*30*	*167*	*84*	*83*	..	..	*15*	*11*	*31*	*18*	*37*	*17*
223	Pipar Tola Mal.	324.00	29	31	166	80	86	..	..	74	68	21	14	42	20
224	Pipar Tola Ryt.	105.00	..	..	..	Uninhabited		..	..	..	..	..	..	..	..
225	Mugdara	1,512.00	261	264	1,277	655	622	143	124	133	123	287	71	340	189
226	Bhatiya Tola	232.00	36	36	192	108	84	49	34	21	19	34	4	53	10
227	Bamhni	2,194.00	1,152	1,221	5,884	3,024	2,860	139	113	435	413	1,858	984	1,373	605
	Bamhni		1,101	1,161	5,586	2,872	2,714	139	113	329	302	1,781	964	1,301	573
	Tikari Tola		*51*	*60*	*298*	*152*	*146*	..	..	*106*	*111*	*77*	*20*	*72*	*32*
228	Barbaspur	233.00	13	13	49	25	24	..	..	25	24	8	4	13	12
229	Sunehara Mal.	1,336.00	41	54	327	168	159	17	14	143	141	44	3	99	65
230	Sunehara Ryt.	382.00	31	35	197	84	113	3	2	75	105	16	..	60	46
231	Dhenko	1,113.00	175	207	1,137	565	572	65	50	38	37	317	132	255	66
232	Dhaurgaon	645.00	112	162	864	417	447	29	20	3	2	167	48	222	234
233	Tikarwara	868.00	122	154	855	439	416	66	69	47	46	204	66	221	45
234	Tharka	772.00	155	198	905	450	455	38	34	60	69	226	77	226	143
235	Prempur	851.00	30	31	169	89	80	7	2	47	48	45	9	33	3
236	Bhanwarda	314.00	98	102	582	310	272	15	11	12	7	64	26	139	11
237	Limarua	1,331.00	234	310	1,487	751	736	39	38	64	67	351	127	389	180
238	Sumaria Mal.	1,402.00	98	122	749	364	385	9	4	211	214	79	12	182	100
239	Sumaria (F.V.)	250.00	21	24	181	90	91	..	..	82	86	16	4	48	44
240	Baja	1,056.00	79	81	430	211	219	..	..	184	200	68	17	128	50
241	Boria	960.00	57	72	389	188	201	16	7	92	104	94	48	93	41
242	Guwara	1,553.00	208	257	1,345	676	669	35	32	154	155	299	101	306	66

WORKERS																				
I		II		III		IV		V(a)		V(b)		VI		VII		VIII		IX		X Non-Workers		L.C. No.
M	F	M	F	M	F	M	F	M	F	M	F	M	F	M	F	M	F	M	F	M	F	
17	18	19	20	21	22	23	24	25	26	27	28	29	30	31	32	33	34	35	36	37	38	1
117	52	17	13	..	..	..	..	6	5	..	..	..	..	..	..	..	..	4	..	155	242	203
8	..	..	..	..	..	..	..	1	..	..	..	..	..	..	..	..	..	1	..	4	13	204
33	1	8	..	..	..	..	..	..	..	..	..	..	..	..	..	..	..	..	..	28	72	205
102	5	31	13	..	..	..	.	6	..	..	..	..	..	..	..	..	..	2	..	144	270	206
349	98	85	90	6	..	.	..	31	10	7	..	..	..	3	..	1	..	20	4	424	698	207
95	*10*	*79*	*86*	*6*	..	..	..	*27*	*10*	*7*	..	..	..	*3*	..	*1*	..	*17*	*4*	*207*	*340*	
254	*88*	*6*	*4*	..	..	.	..	*4*	..	..	..	..	..	..	..	..	..	*3*	..	*217*	*358*	
70	*11*	*30*	*33*	..	..	..	..	..	..	..	..	..	..	..	..	..	..	3	..	135	168	208
60	4	15	10	..	..	..	..	4	..	..	.	..	..	..	..	.	..	1	..	101	155	209
1	1	5	7	..	..	..	..	..	..	..	..	..	..	..	..	.	..	..	..	4	17	210
74	11	91	66	..	..	..	..	12	2	..	.	1	..	1	1	..	..	7	1	175	272	211
73	..	29	16	..	..	..	..	3	2	.	..	..	..	..	..	..	..	3	..	115	217	212
120	18	149	171	2	..	..	..	8	..	..	..	..	..	..	..	..	..	2	..	218	348	213
78	8	59	47	..	..	..	..	19	..	..	..	..	..	..	..	..	..	7	..	218	326	214
33	6	40	36	..	..	..	..	7	1	2	..	..	..	..	..	..	..	7	..	91	140	215
269	128	98	80	9	5	..	..	16	2	1	..	..	..	1	.	..	..	15	..	334	568	216
141	103	70	56	8	5	..	..	7	..	1	..	..	..	1	..	.	..	7	..	190	248	
96	*23*	*23*	*21*	..	..	..	..	*9*	*2*	..	..	..	..	..	..	..	..	*7*	..	*114*	*233*	
32	*2*	*5*	*3*	*1*	..	..	..	..	..	..	..	..	..	..	..	..	.	*1*	..	*30*	*87*	
71	..	35	..	..	..	..	..	..	..	..	..	1	..	1	..	..	..	2	..	89	212	217
77	1	39	..	1	..	..	..	1	..	..	..	..	..	..	..	.	..	9	..	136	283	218
165	21	68	144	1	1	..	..	3	1	..	..	1	..	1	..	1	..	4	..	248	282	219
251	163	188	231	3	1	..	..	23	8	..	..	1	..	3	.	2	..	12	..	428	567	220
124	*33*	*70*	*102*	..	*1*	..	..	*13*	*6*	..	..	*1*	..	*3*	..	..	..	*6*	..	*199*	*293*	
127	*130*	*118*	*129*	*3*	..	..	..	*10*	*2*	..	..	..	..	..	..	*2*	..	*6*	..	*229*	*274*	
106	16	53	73	3	..	..	..	12	..	..	1	..	..	1	1	1	..	9	..	138	260	221
174	21	73	71	3	..	..	..	7	1	..	..	..	..	2	1	1	..	12	..	297	466	222
155	*17*	*57*	*58*	*3*	..	..	..	*6*	*1*	..	..	..	..	*2*	*1*	*1*	..	*11*	..	*250*	*400*	
19	*4*	*16*	*13*	..	..	..	..	*1*	..	..	..	.	..	..	..	..	..	*1*	..	*47*	*66*	
24	5	15	15	..	..	..	..	..	..	..	..	..	..	..	..	..	..	3	..	38	66	223
..	..	..	..	..	..	..	..	..	..	..	Uninhabited	..	..	..	..	..	..	..	..	..	..	224
157	49	128	137	5	..	1	..	23	2	1	1	4	..	3	..	..	..	18	..	315	433	225
13	5	6	4	1	..	1	..	1	..	..	..	..	..	1	..	30	1	..	..	55	74	226
462	217	146	149	34	1	..	..	117	27	26	17	29	..	191	20	20	..	348	174	1,651	2,255	227
438	*216*	*114*	*120*	*34*	*1*	..	..	*116*	*27*	*25*	*17*	*29*	..	*191*	*18*	*19*	..	*335*	*174*	*1,571*	*2,141*	
24	*1*	*32*	*29*	..	..	..	..	*1*	..	*1*	..	..	..	..	*2*	*1*	..	*13*	..	*80*	*114*	
11	2	2	10	..	..	..	..	..	..	..	..	..	..	..	..	..	..	..	..	12	12	228
81	52	15	13	1	..	..	..	..	..	1	..	..	..	..	..	..	..	1	..	69	94	229
50	40	6	6	1	..	..	..	..	..	1	..	..	..	..	..	..	..	2	..	24	67	230
153	23	81	42	5	..	..	..	3	1	..	..	..	..	1	..	..	..	12	..	310	506	231
159	174	55	60	1	..	..	..	..	..	1	..	..	..	..	..	..	..	6	..	195	213	232
117	..	60	2	..	..	..	..	36	..	..	..	..	..	..	..	..	..	8	43	218	371	233
95	17	78	94	8	..	..	..	33	27	..	..	2	..	2	1	..	..	8	4	224	312	234
25	3	3	..	1	..	..	..	..	..	..	..	..	..	..	..	1	..	3	..	56	77	235
110	9	16	2	1	..	..	..	2	..	..	..	..	..	..	..	..	..	10	..	171	261	236
273	115	66	58	2	3	..	..	18	2	2	..	6	..	4	..	3	..	15	2	362	556	237
151	55	23	45	..	..	..	..	5	..	..	..	1	..	..	..	..	..	2	..	182	285	238
47	43	..	1	1	..	..	..	..	..	..	..	..	..	..	..	..	..	..	..	42	47	239
84	16	35	34	2	..	..	..	2	..	..	..	..	..	:	..	..	..	5	..	83	169	240
60	12	26	29	1	..	..	..	1	..	..	..	..	..	..	..	..	..	5	..	95	160	241
201	32	93	33	..	..	..	..	9	..	..	..	..	..	..	..	..	..	3	1	370	603	242

PRIMARY CENSUS ABSTRACT

L.C. No.	Name of Village/ Town/Ward/ Urban Block	Area of village in Acres and of Town/ Ward in Km²	Occupied residential houses	No. of Households	Total Population (including institutional and houseless population)			Scheduled Castes		Scheduled Tribes		Literate and educated persons		(I-IX) Total Workers	
					P	M	F	M	F	M	F	M	F	M	F
1	2	3	4	5	6	7	8	9	10	11	12	13	14	15	16
243	Pondi	578.00	89	105	584	294	290	6	7	38	35	100	36	171	12
	Pondi (Patel Tola)		*35*	*39*	*183*	*97*	*86*	*6*	*7*	*24*	*19*	*33*	*12*	*59*	*3*
	Pathan Tola		*30*	*38*	*221*	*111*	*110*	..	..	*6*	*7*	*39*	*15*	*56*	*2*
	Gadariya Tola		*24*	*28*	*180*	*86*	*94*	..	..	*8*	*9*	*28*	*9*	*56*	*7*
244	Petegaon	491.00	114	156	871	440	431	10	10	2	2	169	44	249	14
245	Malari Chak	294.00	42	53	395	188	207	..	..	88	98	58	6	106	36
	Malari (Marar Tola)		*23*	*25*	*205*	*101*	*104*	..	..	*6*	*4*	*30*	*5*	*59*	*13*
	Godi Tola		*13*	*18*	*122*	*60*	*62*	..	..	*55*	*53*	*22*	*1*	*34*	*11*
	Baiga Tola		*6*	*10*	*68*	*27*	*41*	..	..	*27*	*41*	*6*	..	*13*	*12*
246	Nandia	835.00	48	65	342	170	172	10	11	56	59	31	3	94	42
	Nandia (Marar Tola)		*29*	*40*	*225*	*115*	*110*	*6*	*6*	*12*	*9*	*21*	*1*	*54*	*28*
	Gondi Tola		*19*	*25*	*117*	*55*	*62*	*4*	*5*	*44*	*50*	*10*	*2*	*40*	*14*
247	Khapa Kalan	562.00	31	39	188	91	97	..	..	91	97	10	2	49	50
	Khapa		*5*	*9*	*38*	*15*	*23*	..	..	*15*	*23*	*4*	..	*11*	*13*
	Ratha Tola		*3*	*3*	*8*	*4*	*4*	..	..	*4*	*4*	*3*	*2*	*3*	*3*
	Barra Tola		*23*	*27*	*142*	*72*	*70*	..	..	*72*	*70*	*3*	..	*35*	*34*
248	Mohgaon	1,166.00	72	81	477	238	239	..	..	180	187	58	9	136	110
	Mali Mohgaon		*22*	*25*	*155*	*71*	*84*	..	..	*28*	*40*	*21*	*8*	*44*	*41*
	Lakhan Tola		*3*	*3*	*17*	*8*	*9*	..	..	*8*	*9*	*1*	..	*5*	*4*
	Ama Tola		*16*	*20*	*134*	*67*	*67*	..	..	*67*	*67*	*18*	..	*32*	*29*
	Tikra Tola		*16*	*17*	*90*	*45*	*45*	..	..	*37*	*40*	*7*	..	*24*	*20*
	Baheriya Tola		*15*	*16*	*81*	*47*	*34*	..	..	*40*	*31*	*11*	*1*	*31*	*16*
249	Manadei	434.00	79	101	525	262	263	..	5	124	126	71	18	129	32
250	Dhoranala	2,265.00	68	87	449	215	234	..	..	201	216	21	2	129	156
	Dhoranala		*1*	*1*	*4*	*2*	*2*	..	..	*2*	*2*	..	..	*2*	*2*
	Ama Tola		*7*	*14*	*68*	*34*	*34*	..	..	*34*	*34*	*1*	..	*21*	*26*
	Ber Tola		*36*	*44*	*225*	*109*	*116*	..	..	*101*	*102*	*11*	..	*71*	*79*
	Mukaddam Tola		*24*	*28*	*152*	*70*	*82*	..	..	*64*	*78*	*9*	*2*	*35*	*49*
251	Bichua	670,00	75	116	390	197	193	5	8	135	142	64	18	105	82
	Bichua		*71*	*112*	*366*	*184*	*182*	*5*	*8*	*124*	*133*	*63*	*18*	*96*	*75*
	Niche Tola		*4*	*4*	*24*	*13*	*11*	..	..	*11*	*9*	*1*	..	*9*	*7*
252	Keharpur	1,330.00	128	181	978	472	506	24	26	189	167	143	36	246	217
	Keharpur		*98*	*144*	*786*	*382*	*404*	*21*	*25*	*106*	*121*	*138*	*36*	*195*	*168*
	Mohan Tola		*17*	*24*	*117*	*54*	*63*	*3*	*1*	*47*	*7*	*4*	..	*30*	*31*
	Upar Tola		*13*	*13*	*75*	*36*	*39*	..	..	*36*	*39*	*1*	..	*21*	*18*
253	Kota Sangwa	3,490.00	152	168	869	443	426	3	2	401	378	102	5	239	253
	(Kota) Kota Sangwa		*92*	*99*	*515*	*267*	*248*	*3*	*2*	*256*	*236*	*84*	*5*	*141*	*152*
	Katal Bodi		*10*	*10*	*41*	*20*	*21*	..	..	*9*	*15*	..	..	*6*	*13*
	Sangwa		*50*	*59*	*313*	*156*	*157*	..	..	*136*	*127*	*18*	..	*92*	*88*
254	Malara	578.00	50	61	322	154	168	1	3	122	133	42	18	95	71
255	Dungaria	653.00	19	25	128	67	61	..	..	52	53	15	6	39	30
	Dungaria		*14*	*19*	*94*	*49*	*45*	..	..	*34*	*37*	*9*	*6*	*28*	*23*
	Patli Tola		*5*	*6*	*34*	*18*	*16*	..	..	*18*	*16*	*6*	..	*11*	*7*
256	Bahnga	1,274.00	102	117	747	374	373	..	..	365	363	148	41	234	227
	Bahnga (Patel Tola)		*65*	*67*	*486*	*245*	*241*	..	..	*236*	*231*	*92*	*17*	*150*	*153*
	Khirwa Tola		*37*	*50*	*261*	*129*	*132*	..	..	*129*	*132*	*56*	*24*	*84*	*74*
257	Malpathar (F.V.)	553.00	34	37	201	98	103	7	6	77	90	54	30	48	..
258	Jargi	1,312.00	71	77	393	183	210	5	9	133	158	41	6	98	6
	Jargi		*60*	*64*	*328*	*152*	*176*	*5*	*9*	*113*	*137*	*39*	*6*	*83*	*5*
	Barra Tola		*2*	*2*	*11*	*6*	*5*	...	...	*6*	*5*	*1*	..	*3*	..
	Chiraipani		*9*	*11*	*54*	*25*	*29*	...	..	*14*	*16*	*1*	..	*12*	*1*

WORKERS																						
I		II		III		IV		V(a)		V(b)		VI		VII		VIII		IX		X Non-Workers		L.C. No.
M	F	M	F	M	F	M	F	M	F	M	F	M	F	M	F	M	F	M	F	M	F	
17	18	19	20	21	22	23	24	25	26	27	28	29	30	31	32	33	34	35	36	37	38	1
82	5	40	6	11	..	..	..	5	..	6	1	3	..	2	..	5	..	17	..	123	278	243
26	*2*	*17*	*1*	*3*	..	..	..	..	..	*4*	..	*2*	..	*2*	..	*1*	..	*4*	..	*38*	*83*	
30	..	*10*	*1*	*4*	..	.	..	*2*	..	*2*	*1*	*1*	..	..	.	*3*	..	*4*	..	*55*	*108*	
26	*3*	*13*	*4*	*4*	..	..	..	*3*	..	..	..	..	..	..	..	*1*	..	*9*	..	*30*	*87*	
200	6	40	6	2	1	..	..	2	..	..	1	..	..	2	..	..	..	3	..	191	417	244
72	19	26	17	2	..	..	..	1	..	..	..	..	..	1	..	..	..	4	..	82	171	245
42	*6*	*12*	*7*	*2*	..	..	..	*1*	..	..	..	..	..	*1*	..	..	..	*1*	..	*42*	*91*	
25	*6*	*7*	*5*	..	..	..	..	..	..	..	..	..	..	..	..	..	..	*2*	..	*26*	*51*	
5	*7*	*7*	*5*	.	..	..	..	..	..	..	..	..	..	..	..	..	..	*1*	..	*14*	*29*	
62	22	28	20	..	..	..	.	..	..	..	..	..	..	2	..	..	..	2	..	76	130	246
39	*17*	*13*	*11*	..	..	..	..	..	..	..	..	..	..	*1*	..	..	..	*1*	..	*61*	*82*	
23	*5*	*15*	*9*	..	..	..	..	..	..	..	..	..	..	*1*	..	..	..	*1*	..	*15*	*48*	
32	24	17	26	..	..	..	..	..	..	..	..	..	..	..	..	..	..	..	..	42	47	247
5	*5*	*6*	*8*	..	..	..	..	..	..	..	..	..	..	..	..	..	..	..	..	*4*	*10*	
3	*3*	..	..	..	..	..	..	..	..	..	..	..	..	..	..	..	..	..	..	*1*	*1*	
24	*16*	*11*	*18*	..	..	..	..	..	..	..	..	..	..	..	..	..	..	..	..	*37*	*36*	
79	65	53	45	..	..	..	..	..	..	1	..	..	..	1	..	..	..	2	..	102	129	248
32	*29*	*9*	*12*	..	..	..	..	..	..	..	..	..	..	*1*	..	..	..	*2*	..	*27*	*43*	
..	..	5	4	..	..	..	..	..	..	..	..	..	..	..	..	..	..	..	..	*3*	*5*	
27	*26*	*4*	*3*	..	..	..	..	..	..	*1*	..	..	..	..	..	..	..	..	..	*35*	*38*	
4	*3*	*20*	*17*	..	..	..	..	..	..	..	..	..	..	..	..	..	..	..	..	*21*	*25*	
16	*7*	*15*	*9*	..	..	..	..	..	..	..	..	..	..	..	..	..	..	..	..	*16*	*18*	
65	3	47	23	1	1	..	..	10	4	1	..	..	..	1	..	2	..	2	1	133	231	249
90	106	36	49	..	..	..	..	2	..	..	..	..	..	..	..	..	..	1	1	86	78	250
1	*1*	*1*	*1*	..	..	..	..	..	..	..	..	..	..	..	..	..	..	..	..	..	..	
11	*11*	*10*	*15*	..	..	..	..	..	..	..	..	..	..	..	..	..	..	..	..	*13*	*8*	
56	*61*	*13*	*17*	..	..	..	..	2	..	..	..	..	..	..	..	..	..	..	*1*	*38*	*37*	
22	*33*	*12*	*16*	..	..	..	..	..	..	..	..	..	..	..	..	..	..	*1*	..	*35*	*33*	
53	6	49	76	..	..	..	..	..	..	..	..	..	..	..	..	..	..	3	..	92	111	251
50	*5*	*44*	*70*	..	..	..	..	..	..	..	..	..	..	..	..	..	..	*2*	..	*88*	*107*	
3	*1*	*5*	*6*	..	..	..	..	..	..	..	..	..	..	..	..	..	..	*1*	..	*4*	*4*	
181	153	45	61	4	..	..	..	4	1	5	..	..	..	..	1	..	..	7	1	226	289	252
155	*129*	*22*	*37*	*2*	..	..	..	*4*	*1*	*5*	..	..	..	..	..	..	..	*7*	*1*	*187*	*236*	
11	*10*	*17*	*20*	*2*	..	..	..	..	..	..	..	..	..	..	*1*	..	..	..	..	*24*	*32*	
15	*14*	*6*	*4*	..	..	..	..	..	..	..	..	..	..	..	..	..	..	..	..	*15*	*21*	
217	219	15	33	2	..	..	..	2	1	..	..	1	..	..	..	1	..	1	..	204	173	253
127	*134*	*9*	*17*	*1*	..	..	..	*2*	*1*	..	..	*1*	..	..	..	..	..	*1*	..	*126*	*96*	
3	*3*	*3*	*10*	..	..	..	..	..	..	..	..	..	..	..	..	..	..	..	..	*14*	*8*	
87	*82*	*3*	*6*	*1*	..	..	..	..	..	..	..	..	..	..	..	*1*	..	..	..	*64*	*69*	
44	37	40	34	6	..	..	..	3	..	..	..	..	..	..	..	..	..	2	..	*59*	*97*	254
32	28	3	2	..	..	..	..	1	..	..	..	..	..	..	..	..	..	3	..	28	31	255
22	*21*	*3*	*2*	..	..	..	..	..	..	.	..	..	..	..	..	..	..	*3*	..	*21*	*22*	
10	*7*	..	..	..	..	..	..	*1*	..	..	..	..	..	..	..	..	..	..	..	*7*	*9*	
189	194	42	33	..	..	..	..	1	..	..	..	..	..	2	..	..	..	..	..	140	146	256
127	*135*	*20*	*18*	..	..	..	..	*1*	..	..	..	..	..	*2*	..	..	..	..	..	*95*	*88*	
62	*59*	*22*	*15*	..	..	..	..	..	..	..	..	..	..	..	..	..	..	..	..	*45*	*58*	
36	..	3	..	4	..	..	..	2	..	..	..	..	..	..	..	..	..	3	..	50	103	257
77	3	16	3	..	..	..	..	3	..	..	..	..	..	1	..	..	..	1	..	85	204	258
66	*2*	*12*	*3*	..	..	..	..	*3*	..	..	..	..	..	*1*	..	..	..	*1*	..	*69*	*171*	
2	..	*1*	..	..	..	..	..	..	..	..	..	..	..	..	..	..	..	..	..	*3*	*5*	
9	*1*	*3*	..	..	..	..	..	.	..	.	..	..	..	..	..	..	..	..	..	*13*	*28*	

PRIMARY CENSUS ABSTRACT

L.C. No.	Name of Village/ Town/Ward/ Urban Block	Area of village in Acres and of Town/ Ward in Km2	Occupied residential house	No. of Households	Total Population (including institutional and houseless population)			Scheduled Castes		Scheduled Tribes		Literate and educated persons		(I-IX) Total Workers	
					P	M	F	M	F	M	F	M	F	M	F
1	2	3	4	5	6	7	8	8	9	11	12	13	14	15	16
259	Khursipar	1,096.00	82	87	459	222	237	..	..	187	191	31	4	108	8
	Khursipur		*66*	*70*	*387*	*186*	*201*	..	.	*151*	*155*	*24*	*3*	*91*	*5*
	Baigajhil		*9*	*10*	*45*	*23*	*22*	..	..	*23*	*22*	*3*	..	*10*	*2*
	Junwani		*7*	*7*	*27*	*13*	*14*	..	..	*13*	*14*	*4*	*1*	*7*	*1*
260	Jarga	789.00	38	45	241	114	127	1	..	99	110	28	3	59	2
261	Kuteli	1,013.00	37	46	323	168	155	..	..	134	132	42	9	69	1
	Kuteli		*18*	*24*	*149*	*74*	*75*	..	..	*69*	*71*	*14*	..	*29*	..
	Tuhli Tola		*11*	*13*	*76*	*36*	*40*	..	..	*36*	*40*	*12*	*9*	*18*	*1*
	Patel Tola		*8*	*9*	*98*	*58*	*40*	..	..	*29*	*21*	*16*	..	*22*	..
262	Badhar	1,597.00	80	92	637	322	315	..	..	260	250	75	8	172	37
	Badhar		*40*	*48*	*315*	*165*	*150*	..	..	*106*	*92*	*52*	*8*	*86*	*18*
	Semikol		*40*	*44*	*322*	*157*	*165*	..	..	*154*	*158*	*23*	..	*86*	*19*
263	Machharia Ryt.	658.00	34	35	183	90	93	..	..	87	76	38	4	51	12
264	Pondi	1,097.00	35	36	207	98	109	..	..	95	103	9	4	48	14
265	Sankuhi (Silpuri)	924.00	41	54	250	130	120	..	..	125	110	15	3	69	37
266	Bujbujia (F.V.)	629.00	55	60	342	172	170	..	..	158	150	38	4	108	65
267	Silpura	643.00	66	67	366	182	184	..	..	164	168	9	..	122	98
	Silpura Tola		*13*	*13*	*79*	*40*	*39*	..	..	*40*	*39*	..	..	*29*	*15*
	Naiti Tola		*45*	*46*	*246*	*120*	*126*	..	..	*113*	*119*	*5*	..	*80*	*72*
	Buijbujiya Tola		*8*	*8*	*41*	*22*	*19*	..	..	*11*	*10*	*4*	..	*13*	*11*
268	Kudadeori Ryt.	342.00	49	49	261	134	127	..	..	134	127	1	..	82	66
	Kuda Deori Tola		*12*	*12*	*59*	*26*	*33*	..	..	*26*	*33*	*1*	..	*15*	*19*
	Tikra Tola		*22*	*22*	*115*	*58*	*57*	..	..	*58*	*57*	..	..	*39*	*27*
	Neti Tola		*15*	*15*	*87*	*50*	*37*	..	..	*50*	*37*	..	..	*28*	*20*
269	Surangdeori	1,319.00	55	71	376	173	203	..	..	150	172	29	7	103	104
	Surang Deori		*19*	*22*	*125*	*55*	*70*	..	..	*51*	*64*	*7*	*4*	*34*	*33*
	Kotwar Tola		*36*	*49*	*251*	*118*	*133*	..	..	*99*	*108*	*22*	*3*	*69*	*71*
270	Imligohan	528.00	80	97	511	247	264	2	1	169	193	87	14	135	112
	Imli Gohan		*24*	*24*	*129*	*61*	*68*	..	..	*56*	*66*	*19*	*2*	*34*	*28*
	Bhoi Tola		*12*	*16*	*85*	*37*	*48*	..	..	*37*	*48*	*10*	*3*	*23*	*22*
	Ahir Tola		*44*	*57*	*297*	*149*	*148*	*2*	*1*	*76*	*79*	*58*	*9*	*78*	*62*
271	Bhurkal Khapa Ryt.	493.00	1	1	7	5	2	..	..	5	2	1	1	3	2
272	Khairi	858.00	49	54	281	152	129	..	..	119	99	31	2	96	83
	Khairi Tola		*13*	*13*	*68*	*40*	*28*	..	..	*35*	*24*	*1*	..	*25*	*19*
	Dani Tola		*36*	*41*	*213*	*112*	*101*	..	..	*84*	*75*	*30*	*2*	*71*	*64*
273	Madai Ryt.	472.00	1	1	6	4	2	..	..	4	2	..	..	3	2
274	Madai Jar	612.00	36	38	225	107	118	..	..	102	115	13	..	73	81
275	Ful Sagar	889.00	67	73	327	164	163	..	..	82	80	84	14	91	81
276	Sagar	1,111.00	140	164	839	408	431	29	24	132	146	201	53	214	190
277	Bamhori	297.00	14	15	68	37	31	..	..	18	12	17	4	19	16
278	Padaria Ryt.	774.00	39	46	206	106	100	..	..	91	79	35	5	64	54
	Padaria		*20*	*23*	*100*	*56*	*44*	..	..	*55*	*43*	*15*	*1*	*34*	*24*
	Sijhori		*19*	*23*	*106*	*50*	*56*	..	..	*36*	*36*	*20*	*4*	*30*	*30*
279	Bijadandi (F.V.)	427.00	17	17	126	52	74	..	..	50	68	17	1	32	28
280	Sakari Jar	717.00	58	58	355	176	159	1	2	149	140	62	9	93	67
281	Tindni	471.00	61	65	323	168	155	2	1	75	88	61	14	74	44
282	Ganjipur	483.00	35	37	192	96	96	..	..	65	64	31	2	43	30
283	Salhe Danda	1,635.00	68	74	438	207	231	..	..	193	217	32	11	143	20
284	Pondi	312.00	33	33	218	96	122	..	..	92	115	4	..	52	12
285	Thonda	660.00	26	27	239	114	125	..	..	109	123	6	1	51	9
286	Surajpura	1,354.00	46	55	388	193	195	..	..	191	191	27	10	100	114
287	Ahmadpur	1,114.00	64	73	414	203	211	..	..	125	136	57	10	111	110

WORKERS																						
I		II		III		IV		V(a)		V(b)		VI		VII		VIII		IX		X Non-Workers		L.C.
M	F	M	F	M	F	M	F	M	F	M	F	M	F	M	F	M	F	M	F	M	F	No.
17	18	19	20	21	22	23	24	25	26	27	28	29	30	31	32	33	34	35	36	37	38	1
93	5	11	3	2	..	..	..	2	..	..	..	..	..	..	..	..	..	..	.	114	229	259
76	*3*	*11*	*2*	*2*	..	..	..	*2*	..	..	..	..	..	..	..	..	..	..	..	*95*	*196*	
10	*1*	..	*1*	..	..	..	..	..	..	..	..	..	..	..	..	..	..	..	..	*13*	*20*	
7	*1*	..	..	..	..	..	..	..	..	..	..	..	..	..	..	..	..	..	..	*6*	*13*	
49	2	4	..	..	..	..	..	5	..	..	..	1	..	..	..	..	..	..	..	55	125	260
63	1	4	..	2	..	..	..	..	..	..	..	..	..	..	..	..	..	..	..	99	154	261
25	..	*2*	..	*2*	..	..	..	..	..	..	..	..	..	..	..	..	..	..	..	*45*	*75*	
17	*1*	*1*	..	..	..	..	..	..	..	..	..	..	..	..	..	..	..	..	..	*18*	*39*	
21	..	*1*	..	..	..	..	..	..	..	..	..	..	..	..	..	..	..	..	..	*36*	*40*	
121	2	44	35	4	..	..	..	..	..	..	..	..	..	..	..	..	..	..	3	..	150	278	262
57	*2*	*22*	*16*	*4*	..	..	..	..	..	..	..	..	..	..	..	..	..	..	*3*	..	*79*	*132*	
64	..	*22*	*19*	..	..	..	..	..	..	..	..	..	..	..	..	..	..	..	..	*71*	*146*	
35	..	9	9	1	..	..	..	..	..	2	3	..	..	..	..	..	..	4	..	39	81	263
34	..	13	12	1	2	..	..	..	..	..	..	..	..	..	..	..	..	..	..	50	95	264
49	12	19	25	..	..	..	..	1	..	..	..	..	..	..	..	..	..	..	..	61	83	265
55	20	49	45	3	..	..	..	1	..	..	..	..	..	..	..	..	..	..	..	64	105	266
70	43	51	55	..	..	..	..	..	..	..	..	..	..	..	..	..	..	1	..	60	86	267
8	..	*21*	*15*	..	..	..	..	..	..	..	..	..	..	..	..	..	..	..	..	*11*	*24*	
52	*33*	*28*	*39*	..	..	..	..	..	..	..	..	..	..	..	..	..	..	..	..	*40*	*54*	
10	*10*	*2*	*1*	..	..	..	..	..	..	..	..	..	..	..	..	..	..	*1*	..	*9*	*8*	
45	44	37	22	..	..	..	..	..	..	..	..	..	..	..	..	..	..	..	..	52	61	268
11	*15*	*4*	*4*	..	..	..	..	..	..	..	..	..	..	..	..	..	..	..	..	*11*	*14*	
20	*16*	*19*	*11*	..	..	..	..	..	..	..	..	..	..	..	..	..	..	..	..	*19*	*30*	
14	*13*	*14*	*7*	..	..	..	..	..	..	..	..	..	..	..	..	..	..	..	..	*22*	*17*	
83	84	11	14	..	..	..	..	5	5	..	..	..	..	2	1	..	..	2	..	70	99	269
28	*29*	*5*	*4*	..	..	..	..	..	..	..	..	..	..	..	..	..	..	*1*	..	*21*	*37*	
55	*55*	*6*	*10*	..	..	..	..	*5*	*5*	..	..	..	..	*2*	*1*	..	..	*1*	..	*49*	*62*	
88	71	32	36	..	..	..	..	..	..	..	..	..	..	7	5	..	..	8	..	112	152	270
27	*22*	*4*	*6*	..	..	..	..	..	..	..	..	..	..	..	..	..	..	*3*	..	*27*	*40*	
15	*13*	*7*	*9*	..	..	..	..	..	..	..	..	..	..	..	..	..	..	*1*	..	*14*	*26*	
46	*36*	*21*	*21*	..	..	..	..	..	..	..	..	..	..	7	5	..	..	*4*	..	*71*	*86*	
3	2	..	..	..	..	..	..	..	..	..	..	..	..	..	..	..	..	..	...	2	..	271
73	65	18	18	1	..	..	..	2	..	..	..	..	..	1	..	..	..	1	..	56	46	272
23	*18*	*2*	*1*	..	..	..	..	..	..	..	..	..	..	..	..	..	..	..	..	*15*	*9*	
50	*47*	*16*	*17*	*1*	..	..	..	*2*	..	..	..	..	..	*1*	..	..	..	*1*	..	*41*	*37*	
2	2	1	..	..	..	..	..	..	..	..	..	..	..	..	..	..	..	..	..	1	..	273
68	76	4	5	1	..	..	..	..	..	..	..	..	..	..	..	..	..	..	..	34	37	274
33	..	39	78	1	..	..	..	3	3	1	..	..	..	3	..	1	..	10	..	73	82	275
120	100	60	84	6	..	..	..	8	1	1	..	1	..	1	2	1	..	16	3	194	241	276
13	..	6	16	..	..	..	..	..	..	..	..	..	..	..	..	..	..	..	..	18	15	277
40	2	20	51	1	..	..	..	2	1	..	..	..	..	..	..	..	..	1	..	42	46	278
21	..	*10*	*23*	*1*	..	..	..	*1*	*1*	..	..	..	..	..	..	..	..	*1*	..	*22*	*20*	
19	*2*	*10*	*28*	..	..	..	..	*1*	..	..	..	..	..	..	..	..	..	..	..	*20*	*26*	
11	1	7	8	2	3	..	..	..	..	..	..	..	..	12	16	..	..	..	..	20	46	279
41	2	25	56	5	..	..	..	3	..	1	..	1	1	16	7	..	..	1	1	83	92	280
41	4	19	33	6	2	..	..	..	..	..	..	..	..	5	3	..	..	3	2	94	111	281
20	2	17	26	1	..	..	..	..	..	..	..	..	..	3	1	..	..	2	1	53	66	282
129	9	11	11	..	..	..	..	..	..	..	..	1	..	..	..	..	..	2	..	64	211	283
41	1	10	11	..	..	..	..	1	..	..	..	..	..	..	..	..	..	..	..	44	110	284
45	1	4	8	2	..	..	..	..	..	..	..	..	..	..	..	..	..	..	..	63	116	285
85	95	4	4	..	..	..	..	11	15	..	..	..	..	..	..	..	..	..	..	93	81	286
97	101	8	8	..	..	..	..	3	1	..	..	..	..	..	..	..	..	3	..	92	101	287

PRIMARY CENSUS ABSTRACT

L.C. No.	Name of Village/ Town/Ward/ Urban Block	Area of village in Acres and of Town/ Ward in Km	Occupied residential house	No. of Households	Total Population (including institutional and houseless population)			Scheduled Castes		Scheduled Tribes		Literate and educated persons		(I-IX) Total Workers	
					P	M	F	M	F	M	F	M	F	M	F
1	2	3	4	5	6	7	8	9	10	11	12	13	14	15	16
288	Bhainsadah (F.V.)	596.00	22	27	148	66	82	..	..	52	69	12	3	47	45
289	Ghagha	1,132.00	105	120	712	344	368	5	6	194	223	115	24	212	187
	Ghagha		*63*	*71*	*419*	*206*	*213*	*5*	*6*	*63*	*73*	*75*	*21*	*127*	*91*
	Ghaghi		*42*	*49*	*293*	*138*	*155*	..	..	*131*	*150*	*40*	*3*	*85*	*96*
290	Jujhari	401.00	45	50	291	152	139	..	..	129	116	49	2	86	69
291	Jujhari Ryt.	34.00	..	..	..	..	.	..	Uninhabited			..	..	..	..
292	Babaiha Ryt.	347.00	48	51	281	137	144	3	7	106	113	49	5	84	72
293	Guwari	735.00	78	95	497	250	247	2	3	106	101	149	36	132	83
294	Khalwara	608.00	28	31	166	85	81	..	..	85	81	2	..	54	..
295	Khari	616.00	36	47	220	119	101	3	3	79	62	36	8	73	27
296	Kosamdongri	173.00	30	31	221	100	121	..	..	95	115	5	..	68	3
297	Dalkaberpani (F.V.)	412.00	19	19	96	47	49	..	..	46	46	4	..	24	23
298	Lawar Mal.	318.00	57	57	311	170	141	..	..	151	119	51	50	91	38
299	Umaria	846.00	53	53	307	141	166	8	21	90	95	23	2	77	67
	Umaria		*21*	*21*	*137*	*63*	*74*	..	..	*36*	*44*	*8*	..	*33*	*23*
	Patel Tola		*19*	*19*	96	*43*	*53*	*8*	*21*	*19*	*12*	*13*	*2*	*26*	*29*
	Sambhoo Tola		*13*	*13*	*74*	*35*	*39*	..	..	*35*	*39*	*2*	..	*18*	*15*
300	Khalwara (F.V.)	452.00	8	8	57	33	24	..	..	33	24	..	..	12	–
301	Bakchhera Gondi	718.00	56	56	315	155	160	..	..	115	123	33	4	58	7
	Bakchhera Gondi		*26*	*26*	*163*	*85*	*78*	..	..	*45*	*41*	*18*	..	*30*	*1*
	Tikra Tola		*30*	*30*	*152*	*70*	*82*	..	..	*70*	*82*	*15*	*4*	*28*	*6*
302	Bakori	849.00	161	164	697	341	356	62	70	136	142	155	57	182	40
	Bakori		*30*	*33*	*145*	*67*	*78*	..	..	*67*	*78*	*8*	*2*	*34*	*19*
	Baiga Tola		*131*	*131*	*552*	*274*	*278*	*62*	*70*	*69*	*64*	*147*	*55*	*148*	*21*
303	Khuksar	1,151.00	54	61	313	156	157	..	.	153	155	40	..	81	65
304	Lawar Ryt.	169.00	2	2	4	1	3	..	..	1	3	..	..	1	3
305	Dungaria (F.V.)	659.00	16	16	84	51	33	..	..	51	30	14	1	21	12
306	Ludhiya	285.00	22	24	134	56	78	..	..	56	78	7	1	31	32
307	Paijwara	729.00	19	22	130	66	64	..	..	42	41	8	4	37	29
308	Baniyatara	267.00	55	66	326	143	183	..	..	138	179	24	5	84	90
309	Tikatia	477.00	108	111	552	284	268	24	17	66	70	155	46	142	116
310	Katangi	670.00	80	87	438	227	211	2	1	119	117	102	37	123	108
311	Kanhar	418.00	43	51	269	135	134	..	..	123	123	28	4	64	42
312	Jamunpani	891.00	26	27	121	58	63	..	..	51	51	4	..	29	18
313	Deori	1,271.00	46	50	302	148	154	..	..	134	133	64	21	68	35
314	Kathautia	903.00	41	43	249	119	130	..	..	117	127	8	..	72	77
	Kathautia Tola		*33*	*35*	*193*	*94*	*99*	..	..	*92*	*96*	*6*	..	*56*	*60*
	Barra Tola		*8*	*8*	*56*	*25*	*31*	..	..	*25*	*31*	*2*	..	*16*	*17*
315	Mohania Patpara	2,056.00	172	223	1,185	574	611	9	7	287	357	182	39	363	379
	Mohania Tola		*73*	*106*	*559*	*266*	*293*	*3*	*2*	*112*	*119*	*46*	*1*	*173*	*163*
	Patpara		*99*	*117*	*626*	*308*	*318*	*6*	*5*	*175*	*238*	*136*	*38*	*196*	*216*
316	Mirandgarh	438.00	55	62	379	177	202	..	..	142	173	79	20	101	43
317	Simaria	590.00	44	52	304	148	156	..	..	145	156	20	1	86	56
	Simaria Tola		*9*	*13*	*65*	*31*	*34*	..	..	*31*	*34*	*2*	..	*21*	*13*
	Pakha Tola		*30*	*32*	*176*	*84*	*92*	..	..	*84*	*92*	*2*	*1*	*52*	*36*
	Patel Tola		*5*	*7*	*63*	*33*	*30*	..	..	*30*	*30*	*16*	..	*13*	*7*
318	Bhandartal	324.00	19	23	122	65	57	..	..	45	47	1	..	37	33
319	Chargaon	581.00	61	68	374	190	184	2	2	162	162	44	4	104	107
	Chargaon Tola		*9*	*9*	*61*	*33*	*28*	..	..	*19*	*20*	*6*	*2*	*20*	*16*
	Tikra Tola		*52*	*59*	*313*	*157*	*156*	*2*	*2*	*143*	*142*	*38*	*2*	*84*	*91*
320	Kindri	759.00	104	132	602	306	296	..	..	171	163	123	36	168	126

WORKERS																					
I		II		III		IV		V(a)		V(b)		VI		VII		VIII		IX		X Non-Workers		L.C. No.
M	F	M	F	M	F	M	F	M	F	M	F	M	F	M	F	M	F	M	F	M	F	
17	18	19	20	21	22	23	24	25	26	27	28	29	30	31	32	33	34	35	36	37	38	1
40	42	4	3	..	..	..	..	2	..	..	..	..	..	..	..	..	..	1	..	19	37	288
134	118	42	61	14	..	..	..	14	8	..	..	..	.	4	..	1	..	3	..	132	181	289
69	*43*	*33*	*45*	*11*	..	..	..	*9*	*3*	..	..	..	..	*3*	..	.	..	*2*	..	*79*	*122*	
65	*75*	*9*	*16*	*3*	..	..	..	*5*	*5*	..	..	..	..	*1*	..	*1*	..	*1*	..	*53*	*59*	
65	21	15	48	4	..	..	..	..	..	..	..	..	..	..	..	..	..	2	..	66	70	290
..	..	..	..	..	..	..	..	..	..	Uninhabited				..	..	..	..	..	..	..	..	291
51	23	25	48	5	..	..	..	..	..	1	..	..	..	..	1	..	..	2	..	53	72	292
97	66	15	16	4	.	..	..	3	1	..	..	..	..	7	..	..	..	6	..	118	164	293
26	..	27	..	1	..	..	..	..	..	..	..	..	..	..	..	..	..	..	..	31	81	294
27	1	37	26	1	..	..	..	2	..	..	..	..	..	2	..	..	..	4	..	46	74	295
30	..	37	3	1	..	..	..	..	..	..	..	..	..	..	..	..	..	..	..	32	118	296
22	..	2	23	..	..	..	..	..	..	..	..	..	..	..	.	..	..	..	..	23	26	297
62	..	19	30	..	..	..	..	9	8	..	..	..	..	..	..	..	..	1	..	79	103	298
65	3	8	64	..	..	..	..	2	..	1	..	..	..	..	..	..	..	1	..	64	99	299
26	*2*	*4*	*21*	..	..	..	..	*2*	..	*1*	..	..	..	..	..	..	..	..	..	*30*	*51*	
23	*1*	*2*	*28*	..	..	..	..	..	..	..	..	..	..	..	..	..	..	*1*	..	*17*	*24*	
16	..	*2*	*15*	..	..	..	..	..	..	..	..	..	..	..	..	..	..	..	..	*17*	*24*	
8	..	4	..	..	..	..	..	..	..	..	..	..	..	..	..	..	..	..	..	21	24	300
44	2	14	5	..	..	..	..	..	..	..	..	..	..	..	..	..	..	..	..	97	153	301
23	..	*7*	*1*	..	..	..	..	..	..	..	..	..	..	..	..	..	..	..	..	*55*	*77*	
21	*2*	*7*	*4*	..	..	..	..	..	..	..	..	..	..	..	..	..	..	..	..	*42*	*76*	
50	4	105	29	3	..	..	..	12	7	..	..	1	..	4	..	..	..	7	..	159	316	302
..	..	*27*	*13*	..	..	..	..	*7*	*6*	..	..	..	..	..	..	..	..	..	..	*33*	*59*	
50	*4*	*78*	*16*	*3*	..	..	..	*5*	*1*	..	..	*1*	..	*4*	..	..	..	*7*	..	*126*	*257*	
74	58	5	7	..	..	..	..	2	..	..	..	..	..	..	..	..	..	..	..	75	92	303
..	2	1	1	..	..	..	..	..	..	..	..	..	..	..	..	..	..	..	..	..	..	304
17	10	3	2	1	..	..	..	..	..	..	..	..	..	..	..	..	..	..	..	30	21	305
22	1	9	31	..	..	..	..	..	..	..	.	..	..	..	..	..	..	..	..	25	46	306
17	3	20	26	..	..	..	..	..	..	..	..	..	..	..	..	..	..	..	..	29	35	307
44	5	38	85	1	..	..	..	..	..	..	..	..	..	..	..	..	..	1	.	59	93	308
98	5	37	111	..	..	..	..	1	..	..	..	..	..	1	..	1	..	4	..	142	152	309
77	6	35	102	3	..	..	..	3	..	1	..	..	..	2	..	..	..	2	..	104	103	310
54	1	10	41	..	..	..	..	..	..	..	..	..	..	..	..	..	..	..	..	71	92	311
21	18	8	..	..	..	..	..	..	..	..	..	..	..	..	..	..	..	..	..	29	45	312
42	11	22	24	2	..	..	..	..	..	..	..	..	..	..	..	..	..	2	..	80	119	313
67	73	4	4	..	..	..	..	1	..	..	..	..	..	..	..	..	..	..	..	47	53	314
52	*57*	*3*	*3*	..	..	..	..	*1*	..	..	..	..	..	..	..	..	..	..	..	*38*	*39*	
15	*16*	*1*	*1*	..	..	..	..	..	..	..	..	..	..	..	..	..	..	..	..	*9*	*14*	
318	330	34	45	1	..	..	..	3	3	..	..	..	..	..	..	..	..	7	1	211	232	315
154	*143*	*15*	*17*	..	..	..	..	*3*	*3*	..	..	..	..	..	..	..	..	*1*	..	*93*	*130*	
164	*187*	*19*	*28*	*1*	..	..	..	..	..	..	..	.	.	..	..	..	..	*6*	*1*	*118*	*102*	
75	6	23	37	..	..	..	..	2	..	..	..	..	..	..	..	..	..	1	..	76	159	316
62	21	24	35	..	..	..	..	..	..	..	..	.	..	..	..	..	..	..	..	62	100	317
12	*3*	*9*	*10*	..	..	..	..	..	..	..	..	..	..	..	..	..	..	..	..	*10*	*21*	
39	*17*	*13*	*19*	..	..	..	..	..	..	..	..	..	..	..	..	..	..	..	..	*32*	*56*	
11	*1*	*2*	*6*	..	..	..	..	..	..	..	..	..	..	..	..	..	..	..	..	*20*	*23*	
20	19	15	14	1	..	..	..	..	..	..	..	..	..	..	..	..	..	1	..	28	24	318
69	72	27	35	4	..	..	..	3	..	..	..	..	..	..	..	..	..	1	..	86	77	319
3	*2*	*13*	*14*	*4*	..	..	..	..	..	..	..	..	..	..	..	..	..	..	..	*13*	*12*	
66	*70*	*14*	*21*	..	..	..	..	3	..	..	..	..	..	..	..	..	..	*1*	..	*73*	*65*	
76	37	78	38	1	..	..	..	4	..	..	..	..	..	3	..	1	..	5	1	138	170	320

PRIMARY CENSUS ABSTRACT

L.C. No.	Name of Village/ Town/Ward/ Urban Block	Area of village in Acres and of Town/ Ward in Km²	Occupied residential house	No. of Households	Total Population (including institutional and houseless population)			Scheduled Castes		Scheduled Tribes		Literate and educated persons		(I-IX) Total Workers	
					P	M	F	M	F	M	F	M	F	M	F
1	2	3	4	5	6	7	8	9	10	11	12	13	14	15	16
321	Mawai Jar	1,685.00	70	70	405	204	201	..	..	200	199	55	1	99	25
	Mawai		*29*	*29*	*193*	*105*	*88*	..	..	*101*	*86*	*15*	..	*46*	*9*
	Upar Tola		*5*	*5*	*30*	*14*	*16*	..	..	*14*	*16*	*1*	..	*7*	*2*
	Khudiya Tola		*13*	*13*	*54*	*27*	*27*	..	..	*27*	*27*	*25*	..	*13*	*6*
	Barra Tola		*8*	*8*	*54*	*26*	*28*	..	..	*26*	*28*	*7*	..	*13*	*2*
	Kardhan Tola		*15*	*15*	*74*	*32*	*42*	..	..	*32*	*42*	*7*	*1*	*20*	*6*
322	Bakchheradona	1,329.00	104	136	707	352	355	1	2	237	238	84	30	193	179
	Bakchhera		*25*	*28*	*138*	*70*	*68*	..	..	*19*	*12*	*14*	*1*	*40*	*34*
	Bhagat Tola		*22*	*32*	*157*	*74*	*83*	*1*	*2*	*52*	*56*	*19*	*5*	*45*	*50*
	Dona Tikra Tola		*18*	*22*	*125*	*64*	*61*	..	..	*64*	*61*	*12*	*7*	*32*	*25*
	Jamun Tola		*3*	*4*	*29*	*10*	*19*	..	..	*10*	*18*	*6*	*3*	*5*	*8*
	Jangaon Tola		*18*	*24*	*127*	*68*	*59*	..	..	*29*	*28*	*22*	*11*	*40*	*28*
	Baiga Tola		*18*	*26*	*131*	*66*	*65*	..	..	*63*	*63*	*11*	*3*	*31*	*34*
323	Dhangaon Mal.	468.00	29	29	180	84	96	..	..	84	96	4	..	50	59
324	Dhangaon Ryt.	269.00	10	10	91	42	49	..	..	41	47	..	..	26	28
325	Silpuri *alias* Chhapri Ryt.	753.00	66	66	308	163	145	..	..	143	122	34	4	96	86
	Chhapri		*19*	*19*	*96*	*49*	*47*	..	..	*40*	*42*	*18*	*4*	*30*	*26*
	Mukaddam Tola		*14*	*14*	*50*	*28*	*22*	..	..	*28*	*22*	*8*	..	*19*	*14*
	Baiga Tola		*15*	*15*	*68*	*36*	*32*	..	..	*35*	*32*	*7*	..	*20*	*20*
	Silpuri Kariya Tola		*18*	*18*	*94*	*50*	*44*	..	..	*40*	*26*	*1*	..	*27*	*26*
326	Simaria Mal.	955.00	44	44	383	204	179	..	..	190	167	59	8	105	17
	Simaria		*24*	*24*	*225*	*119*	*106*	..	..	*107*	*96*	*25*	*7*	*61*	*9*
	Chhiwala Tola		*20*	*20*	*158*	*85*	*73*	..	..	*83*	*71*	*34*	*1*	*44*	*8*
327	Khamaria	625.00	27	27	254	127	127	..	..	104	104	28	7	72	18
	Khamaria		*17*	*17*	*191*	*98*	*93*	..	..	*75*	*70*	*25*	*7*	*53*	*13*
	Chhidi Tola		*10*	*10*	*63*	*29*	*34*	..	..	*29*	*34*	*3*	..	*19*	*5*
328	Patpara Mal.	362.00	24	24	114	56	58	..	..	35	39	1	1	32	..
329	Patpara Ryt.	705.00	52	52	289	151	138	21	11	93	101	40	20	73	2
330	Tilaipani	395.00	58	58	333	176	157	..	..	51	50	58	9	91	..
331	Khirahni	602.00	141	151	855	420	435	70	58	98	105	226	68	214	130
332	Ramnagar	1,193.00	275	344	1,845	923	922	213	245	118	94	471	140	459	88
	Ramnagar (Bazar Tola)		*135*	*147*	*784*	*390*	*394*	*185*	*213*	*30*	*31*	*195*	*38*	*179*	*21*
	Chikhli Tola		*140*	*197*	*1,061*	*533*	*528*	*28*	*32*	*88*	*63*	*276*	*102*	*280*	*67*
333	Kuparia (F.V.)	633.00	34	35	297	149	148	..	..	131	131	18	3	81	56
334	Gupangi	742.00	13	15	64	39	25	..	..	33	22	5	..	30	13
335	Visanpura Ryt.	413.00	45	50	261	137	124	..	..	109	112	22	3	72	26
336	Nakawal	763.00	110	129	753	385	368	3	4	93	111	120	11	212	50
	Nakawal (Kheri Tola)		*39*	*51*	*297*	*158*	*139*	*3*	*4*	*4*	..	*66*	*6*	*85*	*10*
	Bich Tola		*18*	*21*	*136*	*71*	*65*	..	..	*1*	*1*	*22*	*1*	*34*	*5*
	Bahir Tola		*53*	*57*	*320*	*156*	*164*	..	..	*88*	*110*	*32*	*4*	*93*	*35*
337	Dhutka	924.00	39	40	249	123	126	..	..	114	115	18	..	71	18
338	Dariagondi	288.00	7	7	33	15	18	..	..	15	18	2	..	7	1
339	Gurarkheda	845.00	90	100	559	295	264	..	..	226	204	71	10	148	39
	Gurar Kheda		*51*	*57*	*329*	*174*	*155*	..	..	*160*	*146*	*54*	*10*	*87*	*30*
	Khairi Tola		*13*	*15*	*79*	*42*	*37*	..	..	*2*	*2*	*14*	..	*17*	*3*
	Jhiriya Tola		*26*	*28*	*151*	*79*	*72*	..	..	*64*	*56*	*3*	..	*44*	*6*
340	Mungli	1,105.00	65	89	421	205	216	..	..	119	123	55	4	114	97
	Mungli		*55*	*76*	*357*	*170*	*187*	..	..	*84*	*94*	*49*	*3*	*93*	*79*
	Katang Tola		*10*	*13*	*64*	*35*	*29*	..	..	*35*	*29*	*6*	*1*	*21*	*18*
341	Guda Anjania	1,421.00	97	129	649	326	323	..	..	242	237	117	24	161	190
	Guda Anjania		*96*	*127*	*637*	*321*	*316*	..	..	*237*	*230*	*117*	*24*	*159*	*187*
	Katanga		*1*	*2*	*12*	*5*	*7*	..	..	*5*	*7*	..	..	*2*	*3*

WORKERS																						
I		II		III		IV		V(a)		V(b)		VI		VII		VIII		IX		X Non-Workers		
M	F	M	F	M	F	M	F	M	F	M	F	M	F	M	F	M	F	M	F	M	F	I. C. No.
17	18	19	20	21	22	23	24	25	26	27	28	29	30	31	32	33	34	35	36	37	38	1
91	8	8	17	..	..	..	..	..	..	..	..	..	..	..	..	..	..	..	..	105	176	321
42	*2*	*4*	*7*	..	..	..	..	..	..	..	..	..	..	..	..	..	..	..	..	*59*	*79*	
6	..	*1*	*2*	..	..	..	..	..	..	..	..	..	..	..	..	..	..	..	..	*7*	*14*	
12	*3*	*1*	*3*	..	..	..	..	..	..	..	..	..	..	.	..	..	..	..	..	*14*	*21*	
11	..	*2*	*2*	..	..	..	..	..	..	..	..	..	..	.	..	..	..	..	..	*13*	*26*	
20	*3*	..	*3*	..	..	..	..	..	..	..	..	..	..	..	..	..	..	..	..	*12*	*36*	
154	141	31	38	..	..	..	..	.	..	..	..	1	..	1	..	..	..	6	..	159	176	322
27	*22*	*10*	*12*	..	..	..	..	..	..	..	..	..	..	..	..	..	..	*3*	..	*30*	*34*	
34	*41*	*10*	*9*	..	..	..	..	..	..		..	*1*	..	..	..	..	..	..	..	*29*	*33*	
31	*24*	*1*	*1*	..	..	..	..	..	..	..		..	..	..	..	..	..	..	..	*32*	*36*	
5	*8*	..	..	..	..	..	..	..	..	..	..	..	..	..	..	..	..	..	..	*5*	*11*	
31	*23*	*5*	*5*	.	..	..	..	..	..	..	..		..	*1*	..	..	..	*3*	..	*28*	*31*	
26	*23*	*5*	*11*	..	..	.	..	..	..	..	..	..	..	..	..	..	.	..	..	*35*	*31*	
47	55	3	4	..	.	..	..	.	..	..	..	.	..	..	..	..	..	.	..	34	37	323
23	25	2	3	1	..	.	..	..	..	.	..	.	.	.	..	.	..		..	16	21	324
89	80	4	6	1	..	..	.	1	..	..	..	..	.	..		..		1	..	67	59	325
28	*25*	..	*1*	*1*	..	.	..	..	..	..	.	..	..	..	..	..	..	*1*	..	*19*	*21*	
17	*13*	*2*	*1*	..	..	..	..	..	..	..	..	..	..	..	..	..	..	.	..	*9*	*8*	
18	*18*	*2*	*2*	..	..	..	..	..	..	..	..	..	..	.	..	.	..	..	..	*16*	*12*	
26	*24*	..	*2*	..	.	..	..	*1*	.	.	..	.	..	..	..	..	..	..	.	*23*	*18*	
93	13	7	4	1	..	..	..	2	..	..	..	..	..	..	..	..	..	2	..	99	162	326
57	*8*	*1*	*1*	..	..	..	..	2	..	..	..	..	..	..	..	..	..	*1*	..	*58*	*97*	
36	*5*	*6*	*3*	*1*	..	..	..	..	..	..	..	..	..	..	..	..	..	*1*	..	*41*	*65*	
56	13	13	5	1	..	..	..	..	..	..	..	..	..	..	..	..	..	2	..	55	109	327
38	*8*	*12*	*5*	*1*	..	..	..	..	..	..	..	..	..	..	..	..	..	*2*	..	*45*	*80*	
18	*5*	*1*	..	..	..	..	..	..	..	..	..	..	..	..	..	..	..	..	..	*10*	*29*	
20	..	2	..	..	..	..	..	..	..	..	..	..	..	10	..	..	.	.	.	24	58	328
37	1	9	..	8	..	..	..	6	..	..	..	1	..	3	..	?	..	7	1	78	136	329
59	..	19	..	7	.	..	..	..	..	.	..	..	..	5	.	..	.	1		85	157	330
166	75	37	55	..	..	..	.	2	..	..	..	..	..	1	..	.	..	8	..	206	305	331
247	39	98	39	13	..	..		14	4	18	2	3	.	15	1	1	..	50	3	464	834	332
109	*13*	*30*	*4*	*7*	..	..	..	*2*	*1*	*4*	*2*	*3*	..	*10*	..	*1*	..	*13*	*1*	*211*	*373*	
138	*26*	*68*	*35*	*6*	..	..	..	*12*	*3*	*14*	..	..	..	*5*	*1*	..	..	*37*	*2*	*253*	*461*	
67	52	13	4	..	..	..	..	..	..	..	..	..	..	..	.	.	..	1	..	68	92	333
19	11	4	2	..	..	..	..	..	..	..	..	..	..	2	.	..	..	5	.	9	12	334
50	16	20	10	..	..	..	..	1	..	..	..	..	..	..	..	..	..	1	..	65	98	335
175	..	25	50	9	..	..	..	1	..	..	..	..	..	..	..	..	.	2	..	173	318	336
76	..	*6*	*10*	*1*	..	..	..	*1*	..	..	..	..	..	..	..	..	..	*1*	..	*73*	*129*	
31	..	*3*	*5*	..	..	..	..	..	..	..	..	..	..	..	..	..	..	..	..	*37*	*60*	
68	..	*16*	*35*	*8*	..	..	..	..	..	..	..	..	..	..	..	..	..	*1*	..	*63*	*129*	
43	5	27	13	..	..	..	..	1	..	..	..	..	..	..	..	..	..	..	..	52	108	337
3	1	4	..	..	..	..	..	..	..	..	..	..	..	..	..	..	.	..	..	8	17	338
67	10	76	29	..	..	..	..	..	..	..	..	1	..	..	..	..	..	4	..	147	225	339
34	*7*	*48*	*23*	..	..	..	..	..	..	..	..	*1*	..	..	..	..	..	*4*	..	*87*	*125*	
13	*1*	*4*	*2*	..	..	..	..	..	..	..	..	..	..	..	..	..	..	..	..	*25*	*34*	
20	*2*	*24*	*4*	..	..	..	..	..	..	..	..	..	..	..	..	..	..	..	..	*35*	*66*	
73	25	38	72	2	..	..	..	..	..	..	..	..	..	..	..	..	..	1	..	91	119	340
58	*18*	*32*	*61*	*2*	..	..	..	..	..	..	..	..	..	..	..	..	..	*1*	..	*77*	*108*	
15	*7*	*6*	*11*	..	..	..	..	..	..	..	..	..	..	..	..	..	..	..	..	*14*	*11*	
91	96	66	94	..	..	..	..	..	..	..	..	..	..	..	..	..	..	4	..	165	133	341
89	*94*	*66*	*93*	..	..	..	..	..	..	..	..	..	..	..	..	..	..	*4*	..	*162*	*129*	
2	*2*	..	*1*	..	..	..	..	..	..	..	..	..	..	..	..	..	..	..	..	*3*	*4*	

PRIMARY CENSUS ABSTRACT

L.C. No.	Name of Village/ Town/Ward/ Urban Block	Area of village in Acres and of Town/ Ward in Km²	Occupied residential house	No. of Households	Total Population (including institutional and houseless population)			Scheduled Castes		Scheduled Tribes		Literate and educated persons		(I-IX) Total Workers	
					P	M	F	M	F	M	F	M	F	M	F
1	2	3	4	5	6	7	8	9	10	11	12	13	14	15	16
342	Madhpuri	731.00	209	247	1,204	632	572	28	23	91	91	275	78	315	233
	Madhpuri		*68*	*90*	*404*	*212*	*192*	..	..	*53*	*48*	*72*	*30*	*105*	*103*
	Lodhi Tola		*141*	*157*	*800*	*420*	*380*	*28*	*23*	*38*	*43*	*203*	*48*	*210*	*130*
343	Ksamghat	1,109.00	80	101	525	269	256	2	4	122	120	103	34	137	120
	Kosamghat		*73*	*94*	*463*	*239*	*224*	*2*	*4*	*92*	*88*	*95*	*33*	*122*	*108*
	Imli Tola		*7*	*7*	*62*	*30*	*32*	..	..	*30*	*32*	*8*	*1*	*15*	*12*
344	Khairi	1,135.00	..	..	*Included in urban area as urban outgrowth of Mandla (M)*									..	..
	Badi Khairi		..		*Included in urban area as urban outgrowth of Mandla (M)*									..	..
	Barra Tola		..	..	*Included in urban area as urban outgrowth of Mandla (M)*									..	..
	Bhamaiya Tola		..	.	*Included in urban area as urban outgrowth of Mandla (M)*									..	..
	Chhoti Tori		..	..	*Included in urban area as urban outgrowth of Mandla (M)*									..	..
345	Amanala	1,509.00	197	208	1,035	597	438	7	2	431	314	270	40	396	161
	Amanala		*116*	*119*	*546*	*291*	*255*	*4*	*2*	*220*	*193*	*85*	*13*	*173*	*102*
	Bhurka Tola		*55*	*60*	*331*	*229*	*102*	*3*	..	*139*	*43*	*172*	*26*	*178*	*26*
	Rasuiya Dona		*26*	*29*	*158*	*77*	*81*	..	..	*72*	*78*	*13*	*1*	*45*	*33*
346	Barbaspur	861.00	64	67	416	210	206	..	..	163	148	50	10	113	41
	Barbaspur		*56*	*57*	*359*	*183*	*176*	..	..	*163*	*148*	*37*	*8*	*98*	*40*
	Barbaspur Tola		*8*	*10*	*57*	*27*	*30*	..	..	..	..	*13*	*2*	*15*	*1*
347	Gori Mati	878.00	5	5	22	9	13	..	..	9	13	..	..	5	6
348	Khudia	1,438.00	123	145	817	404	413	..	1	367	380	115	26	239	119
	Khudia		*32*	*37*	*229*	*119*	*112*	..	*1*	*98*	*101*	*31*	*4*	*65*	*30*
	Barra Tola		*74*	*87*	*480*	*234*	*246*	..	..	*224*	*235*	*76*	*21*	*141*	*80*
	Rasuiya Dona		*17*	*21*	*108*	*53*	*55*	..	..	*45*	*44*	*8*	*1*	*33*	*9*
349	Deoridadar	436.00	40	45	240	89	115	..	..	78	105	19	1	58	63
	Deoridadar		*33*	*38*	*158*	*67*	*91*	..	..	*56*	*81*	*12*	*1*	*46*	*50*
	Rayatwari Tola		*7*	*7*	*46*	*22*	*24*	..	..	*22*	*24*	*7*	..	*12*	*13*
350	Juna Mandla	421.00	42	48	267	129	138	..	..	96	102	37	6	65	67
351	Binaika	4,514.00	369	433	2,282	1,158	1,124	24	28	227	224	547	137	560	428
	Binaika		*191*	*213*	*1,043*	*525*	*518*	*3*	*9*	*224*	*219*	*210*	*48*	*260*	*169*
	Kodia Tola		*178*	*220*	*1,239*	*633*	*606*	*21*	*19*	*3*	*5*	*337*	*89*	*300*	*259*
352	Jantipur	995.00	238	240	1,240	611	629	7	5	274	284	252	89	310	178
	Jantipur		*43*	*44*	*240*	*119*	*121*	..	..	*119*	*121*	*19*	*1*	*71*	*63*
	Tola		*195*	*196*	*1,000*	*492*	*508*	*7*	*5*	*155*	*163*	*233*	*88*	*239*	*115*
353	Gonjhi Ryt.	630.00	2	2	5	5	..	..	..	2	..	4	..	2	..
354	Gonjhi Mal.	589.00	104	137	659	321	338	..	..	181	201	131	34	143	38
355	Chatuwa Mar	843.00	60	71	434	205	229	..	..	148	148	71	10	92	103
356	Semar Khapa	538.00	183	208	1,054	525	529	7	9	125	137	268	82	262	217
357	Achli	446.00	118	132	648	314	334	190	197	..	..	128	37	160	117
	Achli		*20*	*27*	*130*	*61*	*69*	*10*	*11*	..	..	*29*	*17*	*29*	*15*
	Chauganiya Tola		*42*	*43*	*240*	*117*	*123*	*91*	*92*	..	..	*42*	*8*	*61*	*41*
	Barra Tola		*56*	*62*	*278*	*136*	*142*	*89*	*94*	..	..	*57*	*12*	*70*	*61*
358	Devdara	524.00	..	..	*Included in urban area as urban outgrowth of Mandla (M)*									..	..
	Devdara		..	..	*Included in urban area as urban outgrowth of Mandla (M)*									..	..
	Rampura		..	..	*Included in urban area as urban outgrowth of Mandla (M)*									..	..
359	Katra	345.00	122	122	581	286	295	10	8	75	65	130	72	143	121
	Katra		*63*	*63*	*278*	*130*	*148*	*2*	..	*15*	*17*	*55*	*18*	*60*	*57*
	Bhagdi Tola		*29*	*29*	*136*	*68*	*68*	*9*	*5*	*17*	*17*	*31*	*8*	*37*	*30*
	Tola		*30*	*30*	*167*	*88*	*79*	*8*	*3*	*43*	*31*	*44*	*46*	*46*	*34*
360	Binjhia	484.00	..	..	*Included in urban area as urban ontgrowth of Mandla (M)*									..	..
361	Lalipur	417.00	..	..	..	..	..	Uninhabited		..	..	..	..	..	..
362	Rambag	476.00	117	117	682	362	320	4	1	4	2	156	43	171	112
363	Purwa	330.00	125	125	620	327	293	88	66	2	7	193	62	124	56

WORKERS																					
I		II		III		IV		V(a)		V(b)		VI		VII		VIII		IX		X Non-Workers		L.C No.
M	F	M	F	M	F	M	F	M	F	M	F	M	F	M	F	M	F	M	F	M	F	
17	18	19	20	21	22	23	24	25	26	27	28	29	30	31	32	33	34	35	36	37	38	1
209	149	71	82	2	..	..	..	21	2	..	..	..	..	3	..	..	..	9	..	317	339	342
70	*67*	*29*	*36*	*1*	..	..	..	..	..	..	..	..	..	*1*	..	..	..	*4*	..	*107*	*89*	
139	*82*	*42*	*46*	*1*	..	..	..	*21*	*2*	..	..	..	..	*2*	..	..	..	*5*	..	*210*	*250*	
88	76	42	43	2	..	..	..	3	1	..	..	..	..	1	..	..	..	1	..	132	136	343
75	*66*	*40*	*41*	*2*	..	..	..	*3*	*1*	..	..	..	..	*1*	..	..	..	*1*	..	*117*	*116*	
13	*10*	*2*	*2*	..	..	..	..	..	..	..	..	..	..	..	..	..	..	..	..	*15*	*20*	
.	..	-	..	..	*Included in urban area as urban outgrowth of Mandla (M)*													..	..	..	..	344
..	..	..	..	..	*Included in urban area as urban outgrowth of Mandla (M)*													..	..	..	..	
..	..	..	..	..	*Included in urban area as urban outgrowth of Mandla (M)*													..	..	..	..	
..	..	..	..	..	*Included in urban area as urban outgrowth of Mandla (M)*													..	..	..	..	
..	..	..	..	..	*Included in urban area as urban outgrowth of Mandla (M)*													..	..	..	..	
150	98	36	41	13	3	..	..	9	..	4	..	8	5	12	7	1	..	163	7	201	277	345
104	*67*	*18*	*21*	*6*	*3*	..	..	*8*	..	*4*	..	*8*	*5*	*7*	*1*	*1*	..	*17*	*5*	*118*	*153*	
20	*15*	*1*	*7*	*6*	..	..	..	*1*	..	..	..	..	..	*4*	*3*	..	..	*146*	*1*	*51*	*76*	
26	*16*	*17*	*13*	*1*	..	..	..	..	..	..	..	..	..	*1*	*3*	..	..	..	*1*	*32*	*48*	
98	32	11	9	1	..	..	..	..	..	..	..	..	..	..	..	1	..	2	..	97	165	346
84	*31*	*11*	*9*	*1*	..	..	..	..	..	..	..	..	..	..	..	*1*	..	*1*	..	*85*	*136*	
14	*1*	..	..	..	..	..	..	..	..	..	..	..	..	..	..	..	..	*1*	..	*12*	*29*	
4	3	1	3	..	..	..	..	..	..	..	..	..	..	..	..	..	..	..	..	4	7	347
123	62	60	55	27	..	..	..	2	..	5	..	5	..	..	..	1	..	16	2	165	294	348
31	*1*	*23*	*29*	*2*	..	..	..	*1*	..	..	..	*4*	..	..	..	*1*	..	*6*	..	*52*	*82*	
69	*60*	*32*	*18*	*21*	..	..	..	*1*	..	*4*	..	*1*	..	..	..	..	..	*10*	*2*	*93*	*166*	
23	*1*	*5*	*8*	*4*	..	..	..	..	..	*1*	..	..	..	..	..	..	..	..	..	*20*	*46*	
46	45	8	18	..	..	..	..	1	..	..	..	..	..	1	..	..	..	2	..	31	52	349
35	*35*	*7*	*15*	..	..	..	..	*1*	..	..	..	..	..	*1*	..	..	..	*2*	..	*21*	*41*	
11	*10*	*1*	*3*	..	..	..	..	..	..	..	..	..	..	..	..	..	..	..	..	*10*	*11*	
56	59	8	8	1	..	..	..	..	..	..	..	..	..	..	..	..	..	..	..	64	71	350
312	277	151	142	7	..	..	..	10	4	12	..	2	..	10	1	6	..	50	4	598	696	351
97	*54*	*117*	*110*	*4*	..	..	..	*10*	*3*	*2*	..	..	..	*5*	..	*2*	..	*23*	*2*	*265*	*349*	
215	*223*	*34*	*32*	*3*	..	..	..	..	*1*	*10*	..	*2*	..	*5*	*1*	*4*	..	*27*	*2*	*333*	*347*	
186	31	116	146	1	..	..	..	2	..	..	..	1	..	1	..	..	..	3	1	301	451	352
30	*3*	*41*	*60*	..	..	..	..	..	..	..	..	..	..	..	..	..	..	..	..	*48*	*58*	
156	*28*	*75*	*86*	*1*	..	..	..	*2*	..	..	..	*1*	..	*1*	..	..	..	*3*	*1*	*253*	*393*	
..	..	1	..	..	..	..	..	..	..	..	..	..	..	..	..	..	..	1	..	3	..	353
100	11	20	22	1	..	..	..	8	1	..	..	2	..	1	1	2	..	9	3	178	300	354
76	75	11	27	2	..	..	..	..	..	..	-	..	..	1	1	..	..	2	..	113	126	355
150	118	71	99	..	..	..	..	6	..	2	..	12	..	9	..	..	..	12	..	263	312	356
59	17	73	94	5	..	..	..	..	..	7	2	..	..	3	1	..	..	13	2	154	217	357
18	*2*	*6*	*10*	*1*	..	..	..	..	..	..	..	..	..	..	*1*	..	..	*4*	*2*	*32*	*54*	
24	*6*	*29*	*35*	*3*	..	..	..	..	*1*	*2*	..	..	..	*1*	..	..	..	*2*	..	*56*	*82*	
17	*9*	*38*	*49*	*1*	..	..	..	..	*1*	*5*	*2*	..	..	*2*	..	..	..	7	..	*66*	*81*	
..	..	..	..	..	*Included in urban area as urban outgrowth of Mandla (M)*													..	..	..	..	358
..	..	..	..	..	*Included in urban area as urban outgrowth of Mandla (M)*													..	..	..	..	
..	..	..	..	..	*Included in urban area as urban outgrowth of Mandla (M)*													..	..	..	..	
62	48	13	22	4	..	..	..	..	..	..	..	..	..	4	..	4	..	56	51	143	174	359
34	*31*	*11*	*21*	*1*	..	..	..	..	..	..	..	..	..	..	..	*2*	..	*12*	*5*	*70*	*91*	
16	*14*	..	*1*	..	..	..	..	..	..	..	..	..	..	..	..	*1*	..	*20*	*15*	*31*	*38*	
12	*3*	*2*	..	3	..	..	..	..	..	..	..	..	..	*4*	..	*1*	..	*24*	*31*	*42*	*45*	
..	..	..	..	..	*Included in urban area as urban outgrowth of Mandla (M)*													..	..	..	..	360
..	..	..	..	..	..	..	..	..	Uninhabited					..	..	..	..	..	..	..	..	361
79	..	71	111	..	..	..	..	..	..	1	..	2	..	8	1	1	..	9	...	191	208	362
49	16	34	31	..	..	..	..	29	9	..	..	..	..	2	..	..	..	10	..	203	237	363

PRIMARY CENSUS ABSTRACT

L.C. No.	Name of Village/ Town/Ward/ Urban Block	Area of village in Acres and of Town/ Ward in Km²	Occupied residential houses	No. of Households	Total Population (including institutional and houseless population)			Scheduled Castes		Scheduled Tribes		Literate and educated persons		(I-IX) Total Workers	
					P	M	F	M	F	M	F	M	F	M	F
1	2	3	4	5	6	7	8	9	10	11	12	13	14	15	16
364	Korgaon	957.00	157	157	793	420	373	10	12	11	13	229	61	207	112
	Korgaon		*132*	*132*	*653*	*348*	*305*	*10*	*12*	*11*	*13*	*197*	*57*	*171*	*100*
	Kachhyan Tola		*25*	*25*	*140*	*72*	*68*	..	..	..	..	*32*	*4*	*36*	*12*
365	Sakwah	286.00	131	131	706	361	345	..	..	..	..	113	20	166	77
366	Kkadeori	521.00	33	33	194	101	93	..	..	9	7	34	4	62	41
367	Piparpani	746.00	123	123	558	296	262	5	4	1	..	98	27	150	75
368	Bhapsa	1,371.00	114	246	1,280	641	639	6	3	38	36	198	43	372	292
	Bhapsa		*60*	*106*	*563*	*281*	*282*	*4*	*3*	*35*	*34*	*40*	*2*	*167*	*118*
	Marar Tola		*54*	*140*	*717*	*360*	*357*	*2*	..	*3*	*2*	*158*	*41*	*205*	*174*
369	Semar Khapa	303.00	51	62	334	171	163	5	2	8	12	89	5	83	78
370	Padmi	582.00	183	220	1,043	521	522	22	27	111	91	300	106	281	298
371	Niwargaon	334.00	34	73	415	212	203	..	..	58	55	57	6	112	71
372	Jam Khar	248.00	..	..	..	..	..	..	Uninhabited			..	..	..	..
373	Kudwan	355.00	84	112	500	258	242	25	22	157	153	108	29	131	125
374	Nayegaon	127.00	8	10	57	25	32	24	29	..	..	14	8	12	11
375	Hirdenagar	1,466.00	291	328	2,036	1,008	1,028	81	65	177	213	505	266	507	251
	Hirdenagar		*103*	*110*	*746*	*374*	*372*	*59*	*46*	*49*	*60*	*223*	*136*	*167*	*39*
	Dafai Tola		*66*	*70*	*440*	*215*	*225*	*16*	*15*	*17*	*19*	*143*	*110*	*98*	*29*
	Ran Tola		*23*	*31*	*139*	*71*	*68*	..	..	..	..	*16*	*2*	*43*	*30*
	Barra Tola		*31*	*40*	*174*	*77*	*97*	..	..	*74*	*97*	*29*	*4*	*53*	*56*
	Dhimar Tola		*30*	*37*	*236*	*116*	*120*	*6*	*4*	..	..	*29*	*3*	*59*	*36*
	Katanga Tola		*38*	*40*	*301*	*155*	*146*	..	..	*37*	*37*	*65*	*11*	*87*	*61*
376	Bakaura	263.00	55	65	322	155	167	11	15	34	50	68	23	79	51
377	Khad Deora	540.00	98	98	492	249	243	1	2	32	38	147	49	131	31
	Khaddeora		*69*	*69*	*356*	*173*	*183*	*1*	*2*	*31*	*31*	*108*	*42*	*99*	*25*
	Padmi Chauraha		*29*	*29*	*136*	*76*	*60*	..	..	*1*	*7*	*39*	*7*	*32*	*6*
378	Amgawan	877.00	114	114	490	243	247	..	..	8	4	84	34	123	44
379	Murram Khap	201.00	33	33	141	76	65	..	..	7	3	49	17	34	11
380	Oghat Khapri	400.00	145	145	689	349	340	4	3	96	89	192	13	184	121
381	Ghughra	719.00	82	87	535	265	270	..	..	59	69	139	37	129	55
382	Surajpura	412.00	50	53	278	148	130	..	..	..	..	64	8	69	22
383	Khaguwa	404.00	45	68	326	180	146	6	2	4	6	103	24	105	61
384	Bargawan	283.00	66	93	428	231	197	8	5	51	44	141	39	115	131
385	Suktara	396.00	104	110	532	258	274	60	65	..	..	143	55	106	72
	Suktara		*39*	*43*	*196*	*95*	*101*	*50*	*51*	..	..	*53*	*11*	*32*	*26*
	Mandir Tola		*65*	*67*	*336*	*163*	*173*	*10*	*14*	..	..	*90*	*44*	*74*	*46*
386	Kanhari	529.00	103	115	565	288	277	98	97	..	..	126	33	162	74
387	Madhopur	2,014.00	301	491	1,930	983	947	25	10	120	113	438	123	493	127
	Madhopur		*338*	*406*	*1,414*	*725*	*689*	*25*	*10*	*20*	*25*	*372*	*118*	*363*	*96*
	Kusiyari Tola		*6*	*9*	*43*	*22*	*21*	..	..	*22*	*21*	*2*	..	*13*	*7*
	Marar Tola		*41*	*55*	*304*	*143*	*161*	..	..	..	..	*22*	..	*81*	*20*
	Dafai Tola		*6*	*9*	*42*	*27*	*15*	..	..	*14*	*8*	*12*	..	*14*	*3*
	Jeta Tola		*10*	*12*	*127*	*66*	*61*	..	..	*64*	*59*	*30*	*5*	*22*	*1*
388	Jagnathar	605.00	92	96	596	289	307	9	13	95	83	135	43	145	29
	Jagnathar		*72*	*73*	*417*	*193*	*224*	*9*	*13*	..	*1*	*96*	*31*	*100*	*17*
	Dagni Tola		*20*	*23*	*179*	*96*	*83*	..	..	*95*	*82*	*39*	*12*	*45*	*12*
389	Chhirpani Mal.	757.00	23	25	116	56	60	..	..	46	52	18	..	29	16
390	Chhirpani Jar.	541.00	..	..	..	..	..	..	Uninhabited			..	..	..	..
391	Nareni Mal.	953.00	85	115	558	298	260	..	..	194	160	83	6	161	14
	Nareni Tola		*36*	*55*	*290*	*161*	*129*	..	..	*158*	*126*	*42*	*2*	*81*	*7*
	Bar Tola		*49*	*60*	*268*	*137*	*131*	..	..	*36*	*34*	*41*	*4*	*80*	*7*

WORKERS																						
I		II		III		IV		V(a)		V(b)		VI		VII		VIII		IX		X Non-Workers		L.C. No.
M	F	M	F	M	F	M	F	M	F	M	F	M	F	M	F	M	F	M	F	M	F	
17	18	19	20	21	22	23	24	25	26	27	28	29	30	31	32	33	34	35	36	37	38	1
152	86	34	26	..	.	..	..	..	..	2	..	1	..	1	..	1	..	16	..	213	261	364
119	*76*	*31*	*24*	..	..	..	..	..	..	*2*	..	*1*	.	*1*	..	*1*	..	*16*	..	*177*	*205*	
33	*10*	*3*	*2*	..	..	..	..	..	..	..	..	..	..	..	..	..	.	..	..	*36*	*56*	
130	31	32	46	..	..	..	..	..	..	..	..	..	..	..	..	..	..	4	..	195	268	365
60	41	..	..	..	..	..	..	..	..	..	..	..	..	..	..	..	..	2	..	39	52	366
142	74	1	1	1	..	..	..	..	..	..	..	..	..	..	.	1	..	5	..	146	187	367
248	166	102	119	..	..	..	..	13	7	..	..	..	..	1	..	..	..	8	..	269	347	368
133	*85*	*28*	*30*	..	..	..	..	*5*	*3*	..	..	..	..	..	..	..	..	*1*	..	*114*	*164*	
115	*81*	*74*	*89*	..	..	..	..	*8*	*4*	..	..	..	..	*1*	..	..	..	*7*	..	*155*	*183*	
43	35	28	43	3	..	..	..	1	..	..	..	..	..	1	..	1	..	6	..	88	85	369
182	198	82	96	5	..	..	..	3	4	..	..	..	..	..	..	..	..	9	..	240	224	370
89	55	16	14	6	1	..	..	1	1	..	..	..	..	..	..	..	..	..	..	100	132	371
..	..	..	..	..	..	..	..	..	..	Uninhabited		..	..	..	..	..	..	..	..	..	..	372
51	22	67	102	..	..	..	..	2	1	..	..	..	..	2	..	..	..	9	..	127	117	373
8	4	3	7	..	..	..	..	..	..	.	..	..	..	..	..	..	..	1	..	13	21	374
250	80	150	156	1	1	..	..	11	2	9	2	..	..	37	7	1	..	48	3	501	777	375
73	*16*	*31*	*18*	*1*	..	..	..	*11*	*2*	*3*	..	..	..	*17*	*2*	..	..	*31*	*1*	*207*	*333*	
49	*4*	*17*	*19*	..	*1*	..	..	..	..	*3*	..	..	..	*18*	*4*	..	..	*11*	*1*	*117*	*196*	
21	*13*	*19*	*16*	..	..	..	..	..	..	..	..	..	..	*1*	..	..	..	*2*	*1*	*28*	*38*	
10	*4*	*42*	*52*	..	..	..	..	..	..	*1*	..	..	..	..	..	..	..	..	..	*24*	*41*	
33	*11*	*21*	*22*	..	..	..	..	..	..	*2*	*2*	..	..	*1*	*1*	*1*	..	*1*	..	*57*	*84*	
64	*32*	*20*	*29*	..	..	..	..	..	..	..	..	..	..	..	..	..	..	3	..	*68*	*85*	
29	2	35	47	6	2	..	..	9	..	..	..	..	..	..	..	..	..	..	..	76	116	376
84	7	30	24	3	..	..	..	3	..	1	..	..	..	5	..	..	..	5	..	118	212	377
64	*6*	*29*	*19*	..	..	..	..	*1*	..	..	..	..	..	..	..	..	..	*5*	..	*74*	*158*	
20	*1*	*1*	*5*	*3*	..	..	..	*2*	..	*1*	..	..	..	*5*	..	..	..	..	..	*44*	*54*	
89	19	29	24	..	..	..	..	..	..	..	..	..	..	..	..	..	..	5	1	120	203	378
19	4	9	7	..	..	..	..	..	..	..	..	..	..	1	..	..	..	5	..	42	54	379
123	38	58	81	..	..	..	..	1	..	..	..	..	..	..	..	..	..	2	2	165	219	380
72	1	53	54	..	..	..	..	..	..	..	..	..	..	..	..	..	..	4	..	136	215	381
59	..	10	22	..	..	..	..	..	..	..	..	..	..	..	..	..	..	..	..	79	108	382
81	41	6	17	..	..	..	..	5	2	..	..	..	..	1	..	..	..	12	1	75	85	383
83	106	21	20	2	..	..	..	5	5	..	..	..	..	..	..	..	..	4	..	116	66	384
59	41	32	27	..	1	..	..	3	2	..	..	..	..	1	..	1	..	10	1	152	202	385
13	*8*	*15*	*16*	..	*1*	..	..	..	..	..	..	..	..	..	..	..	..	4	1	63	75	
46	*33*	*17*	*11*	..	..	..	..	*3*	*2*	..	..	..	..	*1*	..	*1*	..	*6*	..	*89*	*127*	
81	32	40	38	12	1	..	..	15	3	..	..	..	..	3	..	..	..	11	..	126	203	386
335	43	83	80	4	..	..	..	21	1	6	1	1	..	6	..	1	..	36	2	490	820	387
227	*23*	*62*	*69*	*3*	..	..	..	*21*	*1*	*6*	*1*	*1*	..	*6*	..	*1*	..	*36*	*2*	*362*	*593*	
8	..	*5*	*7*	..	..	..	..	..	..	..	..	..	..	..	..	..	..	..	..	*9*	*14*	
77	*19*	*4*	*1*	..	..	..	..	..	..	..	..	..	..	..	..	..	..	..	..	*62*	*141*	
2	..	*12*	*3*	..	.	..	..	..	..	..	..	..	..	..	..	..	..	..	..	*13*	*12*	
21	*1*	..	..	*1*	..	..	..	..	..	..	..	..	..	..	..	..	..	..	..	*44*	*60*	
111	17	19	12	8	..	..	..	1	..	3	..	..	..	1	..	..	..	2	..	144	278	388
70	*7*	*16*	*10*	*7*	..	..	..	*1*	..	*3*	..	..	..	*1*	..	..	..	*2*	..	*93*	*207*	
41	*10*	*3*	*2*	*1*	..	..	..	..	..	..	..	..	..	..	..	..	..	..	..	*51*	*71*	
25	11	2	5	1	..	..	..	..	..	..	..	..	..	..	..	..	..	1	..	27	44	389
..	..	..	..	..	..	..	..	..	..	Uninhabited		..	..	..	..	..	..	..	..	..	..	390
91	6	62	8	3	..	..	..	1	..	..	..	..	..	..	..	..	..	4	..	137	246	391
45	*1*	*33*	*6*	*2*	..	..	..	..	..	..	..	..	..	..	..	..	..	*1*	..	*80*	*122*	
46	*5*	*29*	*2*	*1*	..	..	..	*1*	..	..	..	..	..	..	..	..	..	*3*	..	*57*	*124*	

PRIMARY CENSUS ABSTRACT

L.C. No.	Name of Village/ Town/Ward/ Urban Block	Area of village in Acres and of Town/ Ward in Km²	Occupiad residential houses	No. of Households	Total Population (including institutional and houseless population)			Scheduled Castes		Scheduled Tribes		Literate and educated persons		(I-IX) Total Workers	
					P	M	F	M	F	M	F	M	F	M	F
1	2	3	4	5	6	7	8	9	10	11	12	13	14	15	16
392	Nareni Jar	667.00	59	75	380	190	190	..	..	122	130	34	3	103	4
	Hirnahi Tola		*31*	*39*	*187*	*92*	*95*	..	..	*33*	*41*	*13*	*3*	*48*	*2*
	Bek Tola		*28*	*36*	*193*	*98*	*95*	..	..	*89*	*89*	*21*	..	*55*	*2*
393	Dungaria	1,300.00	28	35	195	100	95	..	..	80	52	25	4	51	49
394	Harrabhat Jar.	152.00	11	13	71	28	43	..	..	28	43	3	1	16	20
395	Harrabhat Mal.	785.00	54	65	399	199	200	3	4	143	149	51	8	111	97
396	Imalia Mal.	348.00	82	89	451	224	227	12	13	121	137	62	5	123	124
	Imalia Mal.		*43*	*46*	*230*	*116*	*114*	*1*	*5*	*67*	*67*	*27*	*2*	*61*	*66*
	Chhiwla Tola		*39*	*43*	*221*	*108*	*113*	*11*	*8*	*54*	*70*	*35*	*3*	*62*	*58*
397	Imalia Ryt.	166.00	15	16	118	55	63	..	..	50	57	11	..	31	40
398	Dudka	584.00	58	64	351	178	173	27	25	77	87	64	5	97	102
399	Bhawa Mal.	384.00	49	60	333	165	168	..	..	91	91	63	14	87	83
400	Bhawa Jar.	718.00	53	70	380	179	201	4	9	161	167	26	2	98	100
401	Lutiya	499.00	54	60	303	154	149	..	..	132	122	10	..	87	59
402	Mohgaon	497.00	22	26	176	93	83	..	..	80	73	14	3	52	51
403	Kharrajhar	415.00	33	35	226	116	110	..	..	92	95	..	..	*57*	*50*
404	Saliwada Mal.	341.00	28	30	230	113	117	..	..	101	108	32	8	57	33
405	Saliwada Ryt.	220.00	19	20	148	67	81	..	..	60	66	30	4	31	23
406	Chandwara	1,805.00	133	160	1,010	494	516	..	..	100	92	162	54	273	259
	Chandwara		*75*	*96*	*531*	*262*	*269*	..	..	*65*	*53*	*107*	*52*	*138*	*112*
	Gadhi Tola		*58*	*64*	*479*	*232*	*247*	..	..	*35*	*39*	*55*	*2*	*135*	*147*
407	Palehra	838.00	114	144	698	349	349	4	7	303	313	100	18	181	180
	Mukaddam Tola		*14*	*16*	*89*	*41*	*48*	..	..	*39*	*47*	*10*	*3*	*25*	*23*
	Marar Tola		*32*	*36*	*170*	*93*	*77*	*2*	*2*	*69*	*62*	*24*	*3*	*53*	*41*
	Pardhan Tola		*32*	*40*	*193*	*95*	*98*	..	..	*95*	*98*	*36*	*12*	*42*	*46*
	Baiga Tola		*20*	*25*	*126*	*56*	*70*	..	..	*53*	*69*	*18*	..	*31*	*36*
	Jhina Tola		*16*	*27*	*120*	*64*	*56*	*2*	*5*	*47*	*37*	*12*	..	*30*	*34*
408	Jhina (F.V.)	1,132.00	60	66	347	184	163	..	..	167	146	15	..	95	56
409	Padari Ryt.	1,059.00	56	63	386	194	192	..	..	187	188	62	6	123	69
	Mukaddam Tola		*33*	*39*	*259*	*128*	*131*	..	..	*122*	*127*	*48*	*4*	*82*	*53*
	Maniram Tola		*23*	*24*	*127*	*66*	*61*	..	..	*65*	*61*	*14*	*2*	*41*	*16*
410	Chaugan Ryt.	1,766.00	133	176	835	403	432	6	6	355	382	106	12	228	104
	Madhiya Tola		*78*	*103*	*502*	*246*	*256*	*6*	*6*	*224*	*232*	*80*	*10*	*137*	*50*
	Khale Tola		*31*	*37*	*166*	*74*	*92*	..	..	*72*	*91*	*17*	*1*	*45*	*22*
	Rampuri Tola		*24*	*36*	*167*	*83*	*84*	..	..	*59*	*59*	*9*	*1*	*46*	*32*
411	Basania	433.00	55	60	359	167	192	..	..	74	72	40	1	86	65
412	Nidhani	981.00	83	89	524	268	256	..	..	259	247	69	25	134	140
	Malgujari Tola		*56*	*58*	*369*	*194*	*175*	..	..	*189*	*172*	*50*	*15*	*88*	*90*
	Mukaddam Tola		*27*	*31*	*155*	*74*	*81*	..	..	*70*	*75*	*19*	*10*	*46*	*50*
413	Suntikri	365.00	36	45	268	134	134	..	..	83	82	32	6	72	60
414	Bilgaon	410.00	137	165	1,004	512	492	10	8	47	39	210	22	281	209
	Bada Tola		*96*	*112*	*636*	*322*	*314*	*10*	*8*	*47*	*39*	*140*	*22*	*178*	*118*
	Chhota Tola		*41*	*53*	*368*	*190*	*178*	..	..	..	..	*70*	..	*103*	*91*
415	Harratikur	2,049.00	72	84	476	249	227	..	..	202	193	58	7	139	114
	Mukaddam Tola		*53*	*60*	*325*	*164*	*161*	..	..	*141*	*137*	*44*	*7*	*91*	*76*
	Panda Tola		*19*	*24*	*151*	*85*	*66*	..	..	*61*	*56*	*14*	..	*48*	*38*
416	Guhdar	654.00	28	35	204	107	97	..	..	104	94	9	1	55	50
417	Kudopani	1,509.00	93	125	807	411	396	..	..	364	356	73	4	247	215
418	Kasota	503.00	74	74	455	207	248	..	..	5	6	93	40	97	8
419	Munu *alias* Manori	683.00	195	202	1,015	492	523	54	57	101	101	277	102	242	137
	Munu		*118*	*125*	*605*	*294*	*311*	*8*	*8*	*53*	*56*	*179*	*83*	*148*	*85*
	Urra Tola		*77*	*77*	*410*	*198*	*212*	*46*	*49*	*48*	*45*	*98*	*19*	*94*	*52*

MANDLA TAHSIL

WORKERS																					
I		II		III		IV		V(a)		V(b)		VI		VII		VIII		IX		X Non-Workers		L.C. No.
M	F	M	F	M	F	M	F	M	F	M	F	M	F	M	F	M	F	M	F	M	F	
17	18	19	20	21	22	23	24	25	26	27	28	29	30	31	32	33	34	35	36	37	38	1
80	..	18	4	3	..	..	..	1	..	..	.	..	..	..	..	..	..	1	..	87	186	392
38	..	*8*	*2*	*1*	..	..	..	..	..	..	..	..	.	..	..	..	..	*1*	..	*44*	*93*	
42	..	*10*	*2*	*2*	..	..	..	*1*	..	..	..	..	..	..	..	..	..	..	..	*43*	*93*	
30	17	20	32	1	..	..	..	..	..	..	..	..	..	..	..	..	..	..	..	49	46	393
13	6	2	14	1	..	..	..	..	..	..	..	..	..	..	..	..	..	..	..	12	23	394
82	20	22	76	1	..	..	..	2	1	..	..	..	.	..	..	..	..	4	..	88	103	395
96	25	15	92	3	..	..	..	6	6	..	..	..	..	2	1	..	..	1	..	101	103	396
54	*18*	*3*	*46*	*1*	..	..	..	*1*	*1*	..	..	..	..	*2*	*1*	..	..	..	..	*55*	*48*	
42	*7*	*12*	*46*	*2*	..	..	..	*5*	*5*	..	..	..	..	..	..	..	..	*1*	..	*46*	*55*	
25	14	5	26	..	..	..	..	1	..	..	..	..	..	..	..	..	..	..	..	24	23	397
80	43	10	51	1	..	..	..	6	8	..	..	..	..	..	..	..	..	..	..	81	71	398
71	75	6	8	5	..	..	..	1	..	..	..	..	..	..	..	..	..	4	..	78	85	399
90	88	4	9	1	..	..	..	3	3	..	..	..	..	..	..	..	..	..	..	81	101	400
70	18	15	41	1	..	..	..	..	..	..	..	..	..	..	..	..	..	1	..	67	90	401
37	24	13	27	1	..	..	..	1	..	..	..	..	..	..	..	..	..	..	..	41	32	402
46	36	8	14	3	..	..	..	..	..	..	..	..	..	..	..	..	..	..	..	59	60	403
51	31	..	1	2	..	..	..	2	..	..	1	..	..	..	..	..	..	2	..	56	84	404
26	23	..	..	3	..	..	..	2	..	..	..	..	..	..	..	..	..	..	..	36	58	405
183	126	64	128	8	1	..	..	4	3	..	..	.	..	1	..	..	.	13	1	221	257	406
77	*18*	*38*	*90*	*5*	..	..	..	*4*	*3*	..	..	..	..	*1*	..	..	..	*13*	*1*	*124*	*157*	
106	*108*	*26*	*38*	*3*	*1*	..	..	..	..	..	..	..	..	..	..	..	..	..	..	*97*	*100*	
111	43	55	135	5	..	..	..	7	2	..	..	..	..	..	..	..	..	3	..	168	169	407
13	..	*11*	*23*	*1*	..	..	..	..	..	..	..	..	..	..	..	..	..	..	..	*16*	*25*	
32	*41*	*18*	..	*1*	..	..	..	*1*	..	..	..	..	..	..	..	..	..	*1*	..	*40*	*36*	
33	*2*	*7*	*44*	..	..	..	..	..	..	..	..	..	..	..	..	..	..	*2*	..	*53*	*52*	
18	..	*11*	*35*	*1*	..	..	..	*1*	*1*	..	..	..	..	..	..	..	..	..	..	*25*	*34*	
15	..	*8*	*33*	*2*	..	..	..	*5*	*1*	..	..	..	..	..	..	..	..	..	..	*34*	*22*	
93	56	2	..	..	..	..	..	..	..	..	..	..	..	..	..	..	..	..	..	89	107	408
118	68	4	1	..	..	..	..	..	..	..	..	..	..	..	..	..	..	*1*	..	71	123	409
80	*53*	*1*	..	..	..	..	..	..	..	..	..	..	..	..	..	..	..	*1*	..	*46*	*78*	
38	*15*	*3*	*1*	..	..	..	..	..	..	..	..	..	..	..	..	..	..	..	..	*25*	*45*	
149	39	64	64	11	..	..	..	2	..	..	..	..	..	1	..	..	..	1	1	175	328	410
91	*19*	*39*	*31*	*4*	..	..	..	*2*	..	..	..	..	..	..	..	..	..	*1*	..	*109*	*206*	
27	*6*	*17*	*16*	*1*	..	..	..	..	..	..	..	..	..	..	..	..	..	..	..	*29*	*70*	
31	*14*	*8*	*17*	*6*	..	..	..	..	..	..	..	..	..	*1*	..	..	..	..	*1*	*37*	*52*	
72	6	13	59	..	..	..	..	..	..	..	..	..	..	..	..	..	..	1	..	81	127	411
105	15	25	125	2	..	..	..	1	..	..	.	..	..	..	..	..	..	1	..	134	116	412
70	*12*	*16*	*78*	*1*	..	..	..	..	..	..	..	..	..	..	..	..	..	*1*	..	*106*	*85*	
35	*3*	*9*	*47*	*1*	..	..	..	*1*	..	..	..	..	..	..	..	..	..	..	..	*28*	*31*	
43	30	25	30	1	..	..	..	*2*	..	..	..	..	.	.	..	..	..	*1*	..	62	74	413
218	161	40	42	4	..	..	..	7	5	..	..	..	..	4	1	..	..	8	..	231	283	414
123	*79*	*33*	*33*	*4*	..	..	..	*7*	*5*	..	..	..	..	*4*	*1*	..	..	*7*	..	*144*	*196*	
95	*82*	*7*	*9*	..	..	..	..	..	..	..	..	..	..	..	..	..	..	*1*	..	*87*	*87*	
93	71	40	40	1	..	..	..	3	3	..	..	..	..	..	..	..	..	2	..	110	113	415
61	*45*	*24*	*28*	*1*	..	..	..	*3*	*3*	..	..	..	..	..	.	..	..	*2*	..	*73*	*85*	
32	*26*	*16*	*12*	..	..	..	..	..	..	..	..	.	..	..	..	..	.	..	..	*37*	*28*	
46	40	8	10	..	..	..	..	1	..	..	..	..	..	..	..	..	..	..	..	52	47	416
201	163	32	44	4	1	..	..	5	7	..	..	..	.	1	..	.	..	4	..	164	181	417
82	2	12	6	..	..	..	..	1	..	..	..	..	..	..	..	..	..	2	..	110	240	418
163	74	45	62	5	..	..	..	16	1	..	..	..	..	1	..	1	..	11	..	250	386	419
111	*72*	*14*	*13*	*5*	..	..	..	*5*	..	..	..	..	..	*1*	..	*1*	..	*11*	..	*146*	*226*	
52	*2*	*31*	*49*	..	..	..	..	*11*	*1*	..	..	.	..	..	..	..	..	..	..	*104*	*160*	

PRIMARY CENSUS ABSTRACT

L.C. No.	Name of Village/ Town/Ward/ Urban Block	Area of village in Acres and of Town/ Ward in Km²	Occupied residential house	No. of Households	Total Population (including institutional and houseless population)			Scheduled Castes		Scheduled Tribes		Literate and educated persons		(I-IX) Total Worker	
					P	M	F	M	F	M	F	M	F	M	F
1	2	3	4	5	6	7	8	9	10	11	12	13	14	15	16
420	Barwari	394.00	15	17	79	36	43	..	..	33	36	7	1	20	22
421	Piparia Ryt.	1,002.00	84	90	500	250	250	..	..	138	140	57	9	135	131
422	Machla	1,104.00	98	103	592	296	296	3	2	264	257	49	6	167	160
423	Mircha Khairo (F.V.)	550.00	28	28	179	87	92	..	..	71	73	5	2	63	50
424	Sudgaon	1,283.00	143	152	875	416	459	2	2	339	360	85	14	218	30
	Lohar Tola		*27*	*27*	*147*	*70*	*77*	..	..	*44*	*51*	*12*	*3*	*35*	*2*
	Muhari Tola		*59*	*65*	*350*	*174*	*176*	..	..	*150*	*145*	*40*	*8*	*88*	*13*
	Sodi Tola		*25*	*25*	*161*	*74*	*87*	..	..	*74*	*87*	*14*	..	*39*	*5*
	Ama Tola alias Bhurkal Khapa		*13*	*14*	*96*	*43*	*53*	*2*	*2*	*37*	*46*	*10*	*1*	*26*	*5*
	Panka Tola		*19*	*21*	*121*	*55*	*66*	..	..	*34*	*31*	*9*	*2*	*30*	*5*
425	Deogaon	1,183.00	139	191	956	466	490	176	186	127	127	178	24	265	247
	Deogaon		*25*	*37*	*148*	*72*	*76*	*39*	*35*	*23*	*31*	*39*	*6*	*44*	*32*
	School Tola		*45*	*49*	*294*	*142*	*152*	*62*	*75*	*54*	*52*	*64*	*14*	*72*	*74*
	Sangam Tola		*53*	*85*	*413*	*201*	*212*	*75*	*76*	*19*	*16*	*64*	*4*	*120*	*113*
	Kava Tola		*16*	*20*	*101*	*51*	*50*	..	..	*31*	*28*	*11*	..	*29*	*28*
426	Saliwada	756.00	64	75	409	199	210	..	..	181	194	58	5	96	6
	Puchra Tola		*29*	*35*	*211*	*97*	*114*	..	..	*82*	*102*	*31*	*5*	*47*	*2*
	Member Tola		*35*	*40*	*198*	*102*	*96*	..	..	*99*	*92*	*27*	..	*49*	*4*
427	Bania Tara	1,342.00	*76*	83	428	207	221	27	20	80	102	60	11	106	32
	Kotwar Tola		*59*	*66*	*337*	*162*	*175*	*8*	*2*	*74*	*98*	*47*	*7*	*85*	*28*
	School Tola		*17*	*17*	*91*	*45*	*46*	*19*	*18*	*6*	*4*	*13*	*4*	*21*	*4*
428	Raigaon	936.00	80	92	485	244	241	20	19	117	114	93	33	135	48
	Patel Tola		*24*	*29*	*143*	*78*	*65*	*2*	*2*	*31*	*19*	*25*	*11*	*46*	*10*
	Talab Tola		*26*	*31*	*156*	*76*	*80*	..	..	*64*	*66*	*29*	*7*	*43*	*22*
	Ram Tola		*3*	*3*	*21*	*10*	*11*	..	..	*6*	*8*	*7*	*3*	*6*	..
	Barelal Tola		*8*	*8*	*46*	*22*	*24*	*11*	*14*	..	*4*	*10*	*4*	*8*	*3*
	Bada Tola		*19*	*21*	*119*	*58*	*61*	*7*	*3*	*16*	*17*	*22*	*8*	*32*	*13*
429	Gorakhpur	417.00	51	53	311	142	169	..	..	106	119	12	2	85	2
430	Simaia (F.V.)	328.00	9	13	87	45	42	..	..	29	28	14	..	26	..
431	Khamria	1,088.00	79	83	459	236	223	..	..	218	201	26	4	143	6
	Khamaria		*36*	*36*	*179*	*94*	*85*	..	..	*94*	*85*	*4*	..	*57*	*2*
	Moto Tola		*6*	*8*	*40*	*22*	*18*	..	..	*22*	*18*	*3*	*2*	*12*	*2*
	Atariya Tola		*37*	*39*	*240*	*120*	*120*	..	..	*102*	*98*	*19*	*2*	*74*	*2*
432	Umaria Ryt.	1,048.00	120	137	717	354	363	7	3	310	319	61	*8*	*223*	*162*
	Umaria		*29*	*40*	*198*	*96*	*102*	..	..	*80*	*88*	*18*	*3*	*57*	*39*
	School Tola		*8*	*10*	*46*	*27*	*19*	*7*	*3*	*11*	*7*	*11*	*3*	*16*	*4*
	Bhatta Tola		*49*	*50*	*274*	*133*	*141*	..	..	*122*	*127*	*23*	*1*	*83*	*67*
	Pipar Tola		*34*	*37*	*199*	*98*	*101*	..	..	*97*	*97*	*9*	*1*	*67*	*52*
433	Singarpur	1,039.00	*133*	*146*	*855*	*425*	*430*	*107*	*91*	*97*	*107*	*150*	*31*	*239*	*51*
	Singarpur		127	140	817	409	408	107	91	81	85	148	31	229	47
	Baiga Tola		*6*	*6*	*38*	*16*	*22*	..	..	*16*	*22*	*2*	..	*10*	*4*
434	Dongargaon	1,384.00	87	88	437	223	214	6	4	206	199	30	4	135	*4*
	Dongargaon		*29*	*30*	*160*	*80*	*80*	..	..	*80*	*80*	*8*	..	*44*	*2*
	Moto Tola		*24*	*24*	*122*	*64*	*58*	..	..	*64*	*58*	*5*	*1*	*39*	*1*
	Bhoi Tola		*34*	*34*	*155*	*79*	*76*	*6*	*4*	*62*	*61*	*17*	*3*	*52*	*1*
435	Kanchangaon	919.00	16	17	74	38	36	..	..	38	36	1	..	23	1
436	Khairi	364.00	32	36	267	134	133	2	1	130	130	13	1	78	72
437	Linga Mal.	935.00	121	125	808	409	399	207	189	105	127	153	11	215	148
	Linga		*91*	*95*	*517*	*278*	*239*	*199*	*179*	*26*	*25*	*130*	*8*	*133*	*95*
	Sale Tikri		*17*	*17*	*208*	*93*	*115*	..	..	*49*	*67*	*13*	*1*	*63*	*32*
	Ghhiwla Tola		*13*	*13*	*83*	*38*	*45*	*8*	*10*	*30*	*35*	*10*	*2*	*19*	*21*

WORKERS																				X Non-Workers		L.C. No.
I		II		III		IV		V(a)		V(b)		VI		VII		VIII		IX				
M	F	M	F	M	F	M	F	M	F	M	F	M	F	M	F	M	F	M	F	M	F	
17	18	19	20	21	22	23	24	25	26	27	28	29	30	31	32	33	34	35	36	37	38	1
8	7	10	15	..	..	..	..	2	..	..	..	..	..	..	..	..	..	.	..	16	21	420
125	68	8	63	..	..	..	..	..	..	..	..	..	..	..	..	..	..	2	..	115	119	421
147	143	9	16	2	..	..	..	3	..	1	1	..	..	..	..	1	..	4	..	129	136	422
57	46	2	4	2	..	..	..	1	..	..	..	..	..	..	..	..	..	1	..	24	42	423
197	3	14	24	2	..	..	..	2	3	..	..	..	..	..	.	..	..	3	..	198	429	424
33	*1*	*1*	*1*	*1*	..	..	..	..	..	..	..	..	..	..	..	..	..	..	..	*35*	*75*	
77	*1*	*7*	*10*	..	..	..	..	*1*	*2*	..	..	..	..	..	..	..	..	*3*	..	*86*	*163*	
35	..	*4*	*5*	..	..	..	..	..	..	..	..	..	..	..	..	..	..	..	..	*35*	*82*	
22	..	*2*	*4*	*1*	..	..	..	*1*	*1*	..	..	..	..	..	..	..	..	..	..	*17*	*48*	
30	*1*	..	*4*	..	..	..	..	..	..	..	..	..	..	..	..	..	..	..	..	*25*	*61*	
181	170	58	75	12	..	..	..	3	1	2	..	..	..	2	..	1	..	6	1	201	243	425
21	*19*	*11*	*11*	*3*	..	..	..	*2*	*1*	..	..	..	..	*1*	..	*1*	..	5	*1*	*28*	*44*	
46	*46*	*19*	*28*	*3*	..	..	..	..	..	*2*	..	..	..	*1*	..	..	..	*1*	..	*70*	*78*	
95	*87*	*19*	*26*	5	..	..	..	*1*	.	..	..	..	..	..	..	..	..	..	..	*81*	*99*	
19	*18*	*9*	*10*	*1*	..	..	..	..	..	..	..	..	.	..	..	..	.	..	.	*22*	*22*	
73	3	10	3	7	..	..	..	..	..		..	..	..	1	..	..	..	5	..	103	204	426
36	*1*	*8*	*1*	..	..	..	..	..	..	..	..	..	..	*1*	..	..	..	*2*	..	*50*	*112*	
37	*2*	*2*	*2*	*7*	..	..	..	..	.	..	..	..	.	..	..	..	..	*3*	..	*53*	*92*	
78	24	17	8	1	..	..	.	4	..	..	..	..	..	..	..	..	..	6	..	101	189	427
61	*22*	*14*	*6*	*1*	..	..	..	*4*	..	..	..	..	..	..	..	..	..	5	..	*77*	*147*	
17	*2*	*3*	*2*	..	..	..	..	..	..	..	..	..	..	.	..	..	..	*1*	..	*24*	*42*	
63	1	59	46	3	..	..	..	2	1	.	..	.	.	:	..	1	..	6	..	109	193	428
17	..	*23*	*10*	*2*	..	..	..	..	.	..	..	..	..	..	..	..	..	*4*	..	*32*	*55*	
22	..	*20*	*22*	..	..	..	..	.	..	..	..	..	..	..	..	..	..	*1*	..	*33*	*58*	
4	..	..	..	*1*	..	..	..	..	..	..	..	..	..	*1*	..	..	..	..	..	*4*	*11*	
4	*1*	*2*	*1*	..	..	..	..	*2*	*1*	..	..	..	..	..	..	..	..	..	..	*14*	*21*	
16	..	*14*	*13*	..	..	..	..	..	..	..	..	..	..	..	..	*1*	..	*1*	..	*26*	*48*	
79	..	6	2	..	..	..	..	..	..	..	..	..	..	..	..	..	..	..	..	57	167	429
20	..	4	..	1	..	.	..	..	..	..	..	..	..	..	..	..	..	1	..	19	42	430
118	3	14	3	..	..	..	..	3	..	..	..	.	..	7	..	..	.	1	..	93	217	431
53	*1*	*4*	*1*	..	..	..	..	..	..	.	..	.	..	..	..	..	..	..	..	*37*	*83*	
10	*1*	*2*	*1*	..	..	..	..	.	..	.	..	..	..	..	..	..	..	..	..	*10*	*16*	
55	*1*	*8*	*1*	..	..	..	..	*3*	..	..	..	..	..	*7*	..	..	..	*1*	..	*46*	*118*	
199	148	15	13	1	..	..	..	5	1	..	..	..	..	..	..	..	..	3	..	131	201	432
50	*34*	*4*	*4*	*1*	..	..	..	*1*	*1*	..	..	..	..	..	..	..	..	*1*	..	*39*	*63*	
10	*4*	..	..	..	..	..	..	*4*	..	..	..	..	..	..	..	..	..	*2*	..	*11*	*15*	
75	*61*	*8*	*6*	..	..	.	..	..	..	..	..	..	..	..	..	..	..	..	..	*50*	*74*	
64	*49*	3	*3*	..	..	..	..	..	..	..	..	..	..	..	..	..	..	..	..	*31*	*49*	
145	6	76	44	..	..	..	..	10	..	..	..	..	..	..	1	1	..	7	..	186	379	433
135	*5*	*76*	*41*	..	..	..	..	*10*	..	..	..	..	..	..	*1*	*1*	..	*7*	..	*180*	*361*	
10	*1*	..	*3*	..	..	..	..	..	..	..	..	..	..	..	..	..	..	..	..	*6*	*18*	
127	3	3	1	..	..	..	..	.	..	1	..	..	..	..	..	..	..	*4*	.	88	210	434
43	*2*	*1*	..	..	..	..	..	..	..	..	..	..	..	..	..	..	..	..	..	*36*	*78*	
38	..	..	*1*	..	..	..	..	..	..	..	..	..	..	..	..	..	..	*1*	..	*25*	*57*	
46	*1*	*2*	..	..	..	..	..	..	..	*1*	..	..	..	..	..	..	..	*3*	..	*27*	*75*	
20	1	3	..	..	..	..	..	..	..	..	..	..	..	..	..	..	..	..	..	15	35	435
63	66	7	6	5	..	..	..	3	..	..	..	..	..	..	..	..	..	..	..	50	61	436
152	121	33	21	19	..	..	..	7	6	..	..	..	..	..	..	..	..	4	..	194	251	437
98	*78*	*18*	*16*	*9*	..	..	..	*4*	*1*	..	..	..	..	..	..	..	..	*4*	..	*145*	*144*	
41	*30*	*14*	*2*	*8*	..	..	..	..	..	..	..	..	..	..	..	..	..	..	..	*30*	*83*	
13	*13*	*1*	*3*	*2*	..	..	..	*3*	*5*	..	..	..	..	..	..	..	..	..	..	*19*	*24*	

PRIMARY CENSUS ABSTRACT

L.C. No.	Name of Village/ Town/Ward/ Urban Block	Area of village in Acres and of Town/ Ward in Km²	Occupied residential houses	No. of Households	Total Population (including institutional and houseless population)			Scheduled Castes		Scheduled Tribes		Literate and educated persons		(I-IX) Total Workers	
					P	M	F	M	F	M	F	M	F	M	F
1	2	3	4	5	6	7	8	9	10	11	12	13	14	15	16
438	Hardwa	547.00	67	67	435	210	225	5	5	173	186	32	1	127	133
	Hardwa		*50*	*50*	*333*	*157*	*176*	*5*	*5*	*131*	*147*	*23*	*1*	*95*	*104*
	Jhuriya Tola		*17*	*17*	*102*	*53*	*49*	..	..	*42*	*39*	*9*	..	*32*	*29*
439	Jhalpani	609.00	26	26	193	97	96	..	..	72	74	7	3	63	56
440	Jhalpani (F.V.)	332.00	17	17	124	59	65	..	..	51	57	21	5	36	30
441	Pondi Ryt.	336.00	58	65	309	160	149	..	..	95	86	21	1	101	51
442	Linga Ryt.	435.00	87	108	558	278	280	10	4	*126*	180	114	37	150	71
	Linga		*67*	*84*	*425*	*218*	*207*	*2*	..	*78*	*118*	*97*	*35*	*117*	*56*
	Karahi Tola		*15*	*18*	*97*	*39*	*58*	..	..	*35*	*51*	*9*	*1*	*22*	*12*
	Bagicha Tola		*5*	*6*	*36*	*21*	*15*	*8*	*4*	*13*	*11*	*8*	*1*	*11*	*3*
443	Manot Jar	597.00	61	64	280	148	132	70	71	38	33	45	3	86	74
	Manot		*51*	*54*	*227*	*122*	*105*	*70*	*71*	*23*	*17*	*39*	*3*	*70*	*60*
	Umraha		*10*	*10*	*53*	*26*	*27*	..	..	*15*	*16*	*6*	..	*16*	*14*
444	Mohgaon Chak	226.00	58	60	335	167	168	..	..	103	109	30	2	111	116
445	Pondi Mal, *alias* Bhadi Tola	511.00	48	49	278	130	148	3	7	114	132	30	8	90	90
446	Mohgaon Ryt.	579.00	32	35	212	102	110	..	..	72	73	9	3	62	66
447	Piparpani	560.00	38	40	237	125	112	..	..	93	84	29	..	68	20
448	Kudopani	470.00	32	32	221	110	111	4	2	105	106	10	..	64	29
449	Singarpur	1,281.00	55	60	330	168	162	..	..	149	143	45	5	93	51
450	Salaiya	1,481.00	42	47	295	151	144	..	..	114	107	17	..	82	44
451	Tikraberpani	962.00	39	44	194	92	102	..	..	85	97	9	..	54	43
452	Khairi	539.00	52	60	258	134	124	..	..	126	119	16	..	77	61
453	Patpar Singarpur	562.00	59	61	271	138	133	2	3	82	88	17	9	80	42
454	Mudadih Mal.	410.00	49	51	313	153	160	1	4	134	138	18	..	86	38
455	Mudadih Ryt.	518.00	15	20	103	49	54	..	..	49	54	8	..	26	15
456	Silpuri	789.00	49	51	279	130	149	..	..	116	126	4	..	75	62
457	Umardih	864.00	36	41	203	100	103	..	..	84	92	3	..	59	48
458	Dhan gaon	863.00	57	63	369	177	192	..	..	139	145	14	1	99	98
	Tikra Tola		*31*	*33*	*164*	*81*	*83*	..	..	*72*	*65*	*4*	*1*	*48*	*44*
	Bhurwa Tola		*7*	*11*	*83*	*35*	*48*	..	..	*35*	*48*	*2*	..	*19*	*23*
	Mukaddam Tola		*19*	*19*	*122*	*61*	*61*	..	..	*32*	*32*	*8*	..	*32*	*31*
459	Rampuri	689.00	51	58	293	149	144	..	..	123	124	20	..	87	74
	Mukaddam Tola		*17*	*19*	*86*	*41*	*45*	..	..	*39*	*44*	*7*	..	*25*	*26*
	Chanda Tola		*14*	*17*	*114*	*58*	*56*	..	..	*52*	*49*	*8*	..	*34*	*31*
	Harra Tola		*20*	*22*	*93*	*50*	*43*	..	..	*32*	*31*	*5*	..	*28*	*17*
460	Dupta	1,258.00	56	63	326	172	154	..	..	132	113	23	4	105	106
	Lohar Tola		*27*	*33*	*155*	*81*	*74*	..	..	*49*	*39*	*17*	*3*	*51*	*45*
	Panda Tola		*29*	*30*	*171*	*91*	*80*	..	..	*83*	*74*	*6*	*1*	*54*	*61*
461	Odhari	1,017.00	85	97	584	302	282	6	6	221	219	33	6	159	159
	Tikra Tola		*27*	*34*	*217*	*108*	*109*	*3*	*3*	*98*	*98*	*6*	*3*	*60*	*66*
	Khalhe Tola		*34*	*37*	*196*	*99*	*97*	*3*	*3*	*38*	*49*	*18*	*3*	*55*	*54*
	Kowlar Tola		*24*	*26*	*171*	*95*	*76*	..	..	*85*	*72*	*9*	..	*44*	*39*
462	Bilgarha Ryt.	668.00	39	44	311	159	152	5	4	137	140	38	3	82	6
	Bilgarha Ryt.		*31*	*35*	*250*	*128*	*122*	*5*	*4*	*106*	*111*	*35*	*3*	*65*	*4*
	Samar Kota		*8*	*9*	*61*	*31*	*30*	..	..	*31*	*29*	*3*	..	*17*	*2*
463	Bilgarha Mal.	507.00	*64*	*82*	*500*	*247*	*253*	*4*	*4*	*174*	*187*	*81*	*13*	*126*	*15*
	Bilgarha Mal.		22	27	161	78	83	4	4	63	68	25	5	34	12
	Patel Tola		*19*	*26*	*158*	*78*	*80*	..	..	*43*	*49*	*32*	*7*	*43*	*2*
	Bhawda Tola		*23*	*29*	*181*	*91*	*90*	..	..	*68*	*70*	*24*	*1*	*49*	*1*
464	Deori	722.00	75	80	443	222	221	18	15	168	188	46	4	136	146
	Deori (Mukaddam Tola)		*19*	*21*	*123*	*60*	*63*	..	..	*58*	*63*	*20*	*3*	*38*	*40*
	Kotwar Tola		*21*	*21*	*109*	*57*	*52*	*5*	*5*	*21*	*29*	*14*	*1*	*36*	*33*

WORKERS																					
I		II		III		IV		V(a)		V(b)		VI		VII		VIII		IX		X Non-Workers		L.C. N.
M	F	M	F	M	F	M	F	M	F	M	F	M	F	M	F	M	F	M	F	M	F	
17	18	19	20	21	22	23	24	25	26	27	28	29	30	31	32	33	34	35	36	37	38	1
90	108	16	24	13	..	..	..	6	..	..	..	..	..	..	..	..	..	2	1	83	92	438
65	*82*	*10*	*21*	*13*	..	..	..	*6*	..	..	..	..	..	..	..	..	..	*1*	*1*	*62*	*72*	
25	*26*	*6*	*3*	..	..	..	..	..	..	..	..	..	..	..	..	..	..	*1*	..	*21*	*20*	
49	49	9	6	3	1	..	..	..	..	..	..	..	..	..	..	..	..	2	..	34	40	439
21	20	12	8	1	2	..	..	1	..	..	..	..	..	..	..	..	..	1	..	23	35	440
50	24	25	16	..	..	..	..	11	10	..	..	..	..	6	1	..	..	9	..	59	98	441
66	45	37	22	3	..	..	..	8	2	..	..	..	..	21	..	..	..	15	2	128	209	442
43	*35*	*27*	*17*	*3*	..	..	..	*8*	*2*	..	..	..	..	*21*	..	..	..	*15*	*2*	*101*	*151*	
15	*7*	*7*	*5*	..	..	..	..	..	..	..	..	..	..	..	..	..	..	..	..	*17*	*46*	
8	*3*	*3*	..	..	..	..	..	..	..	..	..	..	..	..	..	..	..	..	..	*10*	*12*	
63	63	12	11	3	..	..	..	4	..	..	..	..	..	2	..	..	..	2	..	62	58	443
57	*54*	*7*	*6*	*2*	..	..	..	..	..	..	..	..	..	*2*	..	..	..	*2*	..	*52*	*45*	
6	*9*	*5*	*5*	*1*	..	..	..	*4*	..	..	..	..	..	..	..	..	..	..	..	*10*	*13*	
106	112	3	4	1	..	..	..	..	..	..	..	..	..	..	..	..	..	1	..	56	52	444
81	82	7	5	..	..	..	..	..	..	..	..	..	..	..	..	..	..	2	3	40	58	445
54	60	7	5	..	..	..	..	1	1	..	..	..	..	..	..	..	..	..	..	40	44	446
47	12	15	8	4	..	..	..	1	..	..	..	..	..	..	..	..	..	1	..	57	92	447
30	19	33	10	..	..	..	..	1	..	..	..	..	..	..	..	..	..	..	..	46	82	448
84	48	7	3	..	..	..	..	1	..	..	..	..	..	..	..	..	..	1	..	75	111	449
70	37	10	7	1	..	..	..	1	..	..	..	..	..	..	..	..	..	..	..	69	100	450
49	33	5	10	..	..	..	..	..	..	..	..	..	..	..	..	..	..	..	..	38	59	451
61	50	15	11	..	..	..	..	1	..	..	..	..	..	..	..	..	..	..	..	57	63	452
53	25	16	14	..	..	..	..	7	3	..	..	..	..	..	..	..	..	4	..	58	91	453
72	31	11	5	..	..	..	..	2	2	..	..	..	..	..	..	..	..	1	..	67	122	454
26	12	..	3	..	..	..	..	..	..	..	..	..	..	..	..	..	..	..	..	23	39	455
69	48	3	12	..	..	..	..	3	2	..	..	..	..	..	..	..	..	..	..	55	87	456
50	40	8	8	..	..	..	..	..	..	..	..	..	..	..	..		..	1	..	41	55	457
77	75	20	23	2	..	..	..	..	..	..	..	..	..	..	..	..	..	..	..	78	94	458
28	*23*	*18*	*21*	*2*	..	..	..	..	..	..	..	..	..	..	..	..	..	..	..	*33*	*39*	
18	*22*	*1*	*1*	..	..	..	..	..	..	..		..	..	..	..	..	..	..	..	*16*	*25*	
31	*30*	*1*	*1*	..	..	..	..	..	..	..	..	..	..	..	..	..	..	..	..	*29*	*30*	
72	59	13	14	1	..	..	..	1	1	..	..	..	..	..	..	..	..	..	..	62	70	459
22	*23*	*2*	*2*	..	..	..	..	*1*	*1*	..	..	..	..	..	..	..	..	..	..	*16*	*19*	
28	*25*	*6*	*6*	..	..	..	..	..	..	..	..	..	..	..	..	..	..	..	..	*24*	*25*	
22	*11*	*5*	*6*	*1*	..	..	..	..	..	..	..	..	..	..	..	..	..	..	..	*22*	*26*	
65	74	33	32	2	..	..	..	3	..	..	..	..	..	..	..	..	..	2	..	67	48	460
35	*36*	*10*	*9*	*2*	..	..	..	*3*	..	..	..	..	..	..	..	..	..	*1*	..	*30*	*29*	
30	*38*	*23*	*23*	..	..	..	..	..	..	..	..	..	..	..	..	..	..	*1*	..	*37*	*19*	
121	130	33	28	..	..	..	..	2	1	2	..	..	..	..	..	..	..	1	..	143	123	461
55	*62*	*4*	*4*	..	..	..	..	*1*	..	..	..	..	..	..	..	..	..	..	..	*48*	*43*	
33	*38*	*18*	*15*	..	..	..	..	*1*	*1*	*2*	..	..	..	..	..	..	..	*1*	..	*44*	*43*	
33	*30*	*11*	*9*	..	..	..	..	..	..	..	..	..	..	..	..	..	..	..	..	*51*	*37*	
63	3	13	3	..	..	..	..	6	..	..	..	..	..	..	..	..	..	..	..	77	146	462
50	*1*	*9*	*3*	..	..	..	..	*6*	..	..	..	..	..	..	..	..	..	..	..	*63*	*118*	
13	*2*	*4*	..	..	..	..	..	..	..	..	..	..	..	..	..	..	..	..	..	*14*	*28*	
80	3	34	12	4	..	..	..	4	..	..	..	..	..	..	..	..	..	4	..	121	238	463
21	*2*	*9*	*10*	..	..	.	..	*2*	..	..	..	..	..	..	..	..	..	*2*	..	*44*	*71*	
31	*1*	*11*	*1*	..	..	..	..	..	..	..	..	..	..	..	..	..	..	*1*	..	*35*	*78*	
28	..	*14*	*1*	*4*	..	..	..	*2*	..	..	..	..	..	..	..	..	..	*1*	..	*42*	*89*	
91	105	31	34	2	..	..	..	10	7	..	..	..	..	..	..	..	..	2	..	86	75	464
26	*35*	*10*	*5*	*1*	..	..	..	..	..	..	..	..	..	..	..	..	..	*1*	..	*22*	*23*	
18	*14*	*13*	*17*	..	..	..	..	*4*	*2*	..	..	..	..	..	..	..	..	*1*	..	*21*	*19*	

PRIMARY CENSUS ABSTRACT

L.C. No.	Name of Village/ Town/Ward/ Urban Block	Area of village in Acres and of Town/ Ward in Km²	Occupied residential houses	No. of Households	Total Population (including institutional and houseless population)			Scheduled Castes		Scheduled Tribes		Literate and educated persons		(I-IX) Total Workers	
					P	M	F	M	F	M	F	M	F	M	F
1	2	3	4	5	6	7	8	9	10	11	12	13	14	15	16
	Cheta Tola		*8*	*9*	*51*	*25*	*26*	*5*	*5*	*20*	*21*	*4*	..	*16*	*14*
	Patel Tola		*27*	*29*	*160*	*80*	*80*	*8*	*5*	*69*	*75*	*8*	..	*46*	*59*
465	Kauwa Dongri	1,049.00	80	82	480	251	229	..	..	204	188	56	10	147	145
	Kauwadongri (Malgujari)		*32*	*33*	*172*	*85*	*87*	..	..	*51*	*55*	*23*	*7*	*52*	*54*
	Khalhe Tola		*18*	*19*	*104*	*58*	*46*	..	..	*45*	*37*	*13*	*2*	*28*	*31*
	Dhuma Tola		*24*	*24*	*159*	*82*	*77*	..	..	*82*	*77*	*13*	*1*	*49*	*49*
	Bhagdi Tola		*6*	*6*	*45*	*26*	*19*	..	..	*26*	*19*	*7*	..	*18*	*11*
466	Jaranga (F.V.)	340.00	5	5	26	14	12	14	12	..	..	3	1	11	9
467	Sakri	263.00	31	34	190	96	94	..	..	91	90	20	3	56	55
468	Khairi Ryt.	621.00	40	59	290	151	139	..	..	125	113	16	1	97	81
	Khairi (Daulat Tola)		*20*	*33*	*155*	*84*	*71*	..	..	*81*	*69*	*10*	*1*	*53*	*49*
	Kotwar Tola		*20*	*26*	*135*	*67*	*68*	..	..	*44*	*44*	*6*	..	*44*	*32*
469	Badjhar Mal.	939.00	45	45	319	159	160	..	..	139	144	15	1	99	92
470	Umardih *alias* Padadar Ryt.	1,822.00	92	92	492	244	248	..	..	197	200	9	..	167	144
	Umardih		*24*	*24*	*136*	*64*	*72*	..	..	*61*	*68*	..	..	*47*	*38*
	Kotwar Tola		*20*	*20*	*112*	*56*	*56*	..	..	*49*	*52*	*8*	..	*39*	*33*
	Padadar		*48*	*48*	*244*	*124*	*120*	..	..	*87*	*80*	*1*	..	*81*	*73*
471	Daldala (F.V.)	780.00	13	13	80	46	34	..	..	45	32	2	..	28	16
	Daldala Tola		*7*	*7*	*47*	*27*	*20*	..	..	*26*	*18*	*2*	..	*18*	*10*
	Chubhawal Tola		*6*	*6*	*33*	*19*	*14*	..	..	*19*	*14*	..	..	*10*	6
472	Dhamanpani	828.00	39	39	228	122	106	..	..	112	104	5	..	76	59
473	Chubhawal	1,285.00	67	67	472	224	248	..	..	193	209	27	5	145	117
	Chubhawal		*23*	*23*	*164*	*76*	*88*	..	..	*71*	*79*	*4*	*2*	*55*	*44*
	Suwarjhar		*44*	*44*	*308*	*148*	*160*	..	..	*122*	*130*	*23*	*3*	*90*	*73*
474	Banjhdih	744.00	23	24	153	85	68	2	1	78	60	6	..	46	40
475	Ghughra Mal.	1,035.00	51	52	312	163	149	..	..	138	131	16	1	106	99
476	Khisi Mal.	2,227.00	110	112	682	347	335	2	2	247	205	31	1	220	205
	Khisi (Madai Tola)		*36*	*36*	*217*	*108*	*109*	..	..	*81*	*70*	*7*	..	*68*	*72*
	School Tola		*33*	*35*	*208*	*104*	*104*	..	..	*66*	*55*	*19*	*1*	*66*	*58*
	Kurkhisi		*41*	*41*	*257*	*135*	*122*	*2*	*2*	*100*	*80*	*5*	..	*86*	*75*
477	Tikra Githori	520.00	33	33	187	91	96	..	..	87	91	2	..	55	56
478	Mohgaon Ryt.	889.00	80	83	429	217	212	..	..	194	186	54	4	112	128
	Mohgaon (Abadi Tola)		*43*	*45*	*218*	*103*	*115*	..	..	*94*	*103*	*24*	*3*	*60*	*77*
	Malkhu Tola		*37*	*38*	*211*	*114*	*97*	..	..	*100*	*83*	*30*	*1*	*52*	*51*
479	Binjhi Mal.	346.00	47	50	249	130	119	..	..	106	100	42	4	80	46
	Binihi (Sadak Tola)		*25*	*26*	*159*	*82*	*77*	..	..	*62*	*61*	*32*	*3*	*50*	*31*
	Tikra Tola		*22*	*24*	*90*	*48*	*42*	..	..	*44*	*39*	*10*	*1*	*30*	*15*
480	Indra Mal	388.00	61	61	305	150	155	..	..	99	98	63	4	88	81
	Indra Mal. (Dhurra Tola)		*26*	*26*	*114*	*60*	*54*	..	..	*36*	*28*	*23*	*4*	*36*	*31*
	Bich Tola		*35*	*35*	*191*	*90*	*101*	..	..	*63*	*70*	*40*	..	*52*	*50*
481	Indra Ryt.	310.00	38	38	183	98	85	..	..	88	73	38	2	76	51
482	Mohgaon Mal.	938.00	261	265	1,273	639	634	51	46	77	87	360	153	308	73
	Mohgaon Mal. (School Tola)		*137*	*137*	*635*	*312*	*323*	*48*	*43*	*41*	*48*	*179*	*75*	*142*	*27*
	Maglu Tola		*124*	*128*	*638*	*327*	*311*	*3*	*3*	*36*	*39*	*181*	*78*	*166*	*46*
483	Umardih	390.00	39	48	290	144	146	4	2	134	133	49	9	77	76
	Umardih (Mannu Tola)		*17*	*19*	*125*	*61*	*64*	..	..	*58*	*58*	*24*	*5*	*35*	*36*
	Patel Tola		*22*	*29*	*165*	*83*	*82*	*4*	*2*	*76*	*75*	*25*	*4*	*42*	*40*
484	Khalhe Githori	1,376.00	102	114	671	340	331	10	8	189	179	73	9	191	106
	Khalhe Githori (Kotwar Tola)		*60*	*67*	*368*	*189*	*179*	*10*	*8*	*81*	*73*	*34*	*5*	*105*	*60*
	Patel Tola		*35*	*38*	*187*	*95*	*92*	..	..	*93*	*91*	*16*	*1*	*54*	*19*
	Guptganga Tola		*7*	*9*	*116*	*56*	*60*	..	..	*15*	*15*	*23*	*3*	*32*	*27*

MANDLA TAHSIL

WORKERS																						
I		II		III		IV		V(a)		V(b)		VI		VII		VIII		IX		X Non-Workers		L.C. No.
M	F	M	F	M	F	M	F	M	F	M	F	M	F	M	F	M	F	M	F	M	F	
17	18	19	20	21	22	23	24	25	26	27	28	29	30	31	32	33	34	35	36	37	38	1
12	*11*	*3*	*3*	..	..	..	..	*1*	..	..	..	..	..	..	..	..	..	..	..	*9*	*12*	
35	*45*	*5*	*9*	*1*	..	..	..	*5*	*5*	..	..	..	..	..	..	..	..	..	..	*34*	*21*	
106	109	31	31	2	..	..	..	6	5	..	..	1	..	..	..	..	..	1	..	104	84	465
32	*32*	*14*	*21*	*2*	..	..	..	*2*	*1*	..	..	*1*	..	..	..	..	..	*1*	..	*33*	*33*	
18	*24*	*6*	*3*	..	..	..	..	*4*	*4*	..	..	..	..	..	..	..	..	..	..	*30*	*15*	
41	*43*	*8*	*6*	..	..	..	..	..	..	..	..	..	..	..	..	..	..	..	..	*33*	*28*	
15	*10*	*3*	*1*	..	..	..	..	..	..	..	..	..	..	..	..	..	..	..	..	*8*	*8*	
..	..	..	..	11	9	..	..	..	..	..	..	.	..	..	..	..	..	..	..	3	3	466
43	42	13	13	..	..	..	..	..	..	..	..	..	..	..	..	..	..	..	..	40	39	467
79	75	7	6	10	..	..	..	..	..	..	..	..	..	..	..	..	..	1	..	54	58	468
48	*45*	*4*	*4*	*1*	..	..	..	..	..	..	..	..	..	..	..	..	..	..	..	*31*	*22*	
31	*30*	*3*	*2*	*9*	..	..	..	..	..	..	..	..	..	..	..	..	..	*1*	..	*23*	*36*	
73	70	25	22	..	..	..	..	..	..	..	..	..	..	..	..	..	..	1	..	60	68	469
133	117	32	26	1	..	..	..	1	1	..	..	..	..	..	..	..	..	..	..	77	104	470
37	*30*	*10*	*8*	..	..	..	..	..	..	..	..	..	..	..	..	..	..	..	..	*17*	*34*	
34	*29*	*4*	*4*	*1*	..	..	..	..	..	..	..	..	..	..	..	..	..	..	..	*17*	*23*	
62	*58*	*18*	*14*	..	..	..	..	*1*	*1*	..	..	..	..	..	..	..	..	..	..	*43*	*47*	
28	*16*	..	..	..	..	..	..	..	..	..	..	..	..	..	..	..	..	..	..	18	18	471
18	*10*	..	..	..	..	..	..	..	..	..	..	..	..	..	..	..	..	..	..	*9*	*10*	
10	*6*	..	..	..	..	..	..	..	..	..	..	..	..	..	..	..	..	..	..	*9*	*8*	
65	55	10	4	..	..	..	..	1	..	..	..	..	..	..	..	..	..	..	..	46	47	472
124	111	13	6	3	..	..	..	2	..	..	..	..	..	..	..	..	..	3	..	79	131	473
51	*42*	*1*	*2*	*1*	..	..	..	*2*	..	..	..	..	..	..	..	..	..	..	..	*21*	*44*	
73	*69*	*12*	*4*	*2*	..	..	..	..	..	..	..	..	..	..	..	..	..	*3*	..	*58*	*87*	
39	38	6	2	..	..	..	..	1	..	..	..	..	..	..	..	..	..	..	..	39	28	474
92	90	12	8	..	..	..	..	1	1	..	..	..	..	..	..	..	..	1	..	57	50	475
196	190	18	15	..	..	..	..	5	..	..	..	..	..	..	..	..	..	1	..	127	130	476
61	*62*	*5*	*10*	..	..	..	..	*2*	..	..	..	..	..	..	..	..	..	..	..	*40*	*37*	
61	*57*	*2*	*1*	..	..	..	..	*2*	..	..	..	..	..	..	..	..	..	*1*	..	*38*	*46*	
74	*71*	*11*	*4*	..	..	..	..	*1*	..	..	..	..	..	..	..	..	..	..	..	*49*	*47*	
47	53	7	3	..	..	.	..	1	..	..	..	..	..	..	..	..	..	..	..	36	40	477
61	75	49	53	..	..	..	..	..	..	..	..	..	..	..	..	..	..	2	..	105	84	478
31	*42*	*29*	*35*	..	..	..	..	..	..	..	..	..	..	..	..	..	..	..	..	*43*	*38*	
30	*33*	*20*	*18*	..	..	..	..	..	..	..	..	..	..	..	..	..	..	*2*	..	*62*	*46*	
58	22	22	24	..	..	..	..	..	..	..	..	..	..	..	..	..	..	..	..	50	73	479
36	*17*	*14*	*14*	..	..	..	..	..	..	..	..	..	..	..	..	..	..	..	..	*32*	*46*	
22	*5*	*8*	*10*	..	..	..	..	..	..	..	..	..	..	..	..	..	..	..	..	*18*	*27*	
63	44	22	37	..	..	..	..	..	..	..	..	..	..	1	..	..	..	2	..	62	74	480
19	*15*	*14*	*16*	..	..	..	..	..	..	..	..	..	..	*1*	..	..	..	*2*	..	*24*	*23*	
44	*29*	*8*	*21*	..	..	..	..	..	..	..	..	..	..	..	..	..	..	..	..	*38*	*51*	
42	27	34	24	..	..	..	..	..	..	..	..	..	..	..	..	..	..	..	..	22	34	481
124	13	64	55	1	..	..	..	15	..	3	..	..	..	27	1	2	..	72	4	331	561	482
41	*8*	*31*	*16*	..	..	..	..	*8*	..	*2*	..	..	..	*11*	*1*	*1*	..	*48*	*2*	*170*	*296*	
83	*5*	*33*	*39*	*1*	..	..	..	*7*	..	*1*	..	..	..	*16*	..	*1*	..	*24*	*2*	*161*	*265*	
67	66	8	6	..	..	..	..	..	1	1	..	..	..	..	..	..	..	1	3	67	70	483
31	*29*	*4*	*3*	..	..	..	..	..	*1*	..	..	..	..	..	..	..	..	..	*3*	*26*	*28*	
36	*37*	*4*	*3*	..	..	..	..	..	..	*1*	..	..	..	..	..	..	..	*1*	..	*41*	*42*	
131	41	53	65	1	..	..	..	2	..	..	..	1	..	..	..	..	..	3	..	149	225	484
61	*15*	*38*	*45*	*1*	..	..	..	*1*	..	..	..	*1*	..	..	..	..	..	*3*	..	*84*	*119*	
42	*2*	*11*	*17*	..	..	..	..	*1*	..	..	..	..	..	..	..	..	..	..	..	*41*	*73*	
28	*24*	*4*	*3*	..	..	..	..	..	..	..	..	..	..	..	..	..	..	..	..	*24*	*33*	

PRIMARY CENSUS ABSTRACT

L.C. No.	Name of Village/ Town/Ward/ Urban Block	Area of village in Acres and of Town/ Ward in Km²	Occupied residential houses	No. of Households	Total Population (including institutional and houseless population)			Scheduled Castes		Scheduled Tribes		Literate and educated persons		(I-IX) Total Workers	
					P	M	F	M	F	M	F	M	F	M	F
1	2	3	4	5	6	7	8	9	10	11	12	13	14	15	16
485	Andia Jar	511.00	47	61	312	140	172	2	4	67	84	48	12	93	95
	Andia Jar (Kotwar Tola)		*23*	*32*	*157*	*71*	*86*	*2*	*4*	*47*	*62*	*25*	*10*	*46*	*51*
	Patel Tola		*8*	*10*	*58*	*26*	*32*	..	..	*15*	*15*	*14*	*1*	*20*	*21*
	Guptganga Tola		*16*	*19*	*97*	*43*	*54*	..	..	*5*	*7*	*9*	*1*	*27*	*23*
486	Malpahri	574.00	40	40	274	136	138	..	..	67	58	34	4	62	42
487	Githar Malpahri	1,019.00	90	108	594	318	276	1	..	80	68	127	25	149	109
	Patel Tola		*79*	*90*	*505*	*270*	*235*	*1*	..	*32*	*27*	*113*	*20*	*127*	*90*
	Bajari Tola		*11*	*18*	*89*	*48*	*41*	..	..	*48*	*41*	*14*	*5*	*22*	*19*
488	Githar	468.00	71	86	461	250	211	5	3	5	3	100	9	127	31
	Githar (Patel Tola)		*48*	*56*	*310*	*170*	*140*	..	..	*4*	*1*	*63*	*4*	*83*	*23*
	Jhiriya Tola		*23*	*30*	*151*	*80*	*71*	*5*	*3*	*1*	*2*	*37*	*5*	*44*	*8*
489	Boda Silli Ryt.	1,198.00	97	103	548	280	268	..	..	257	244	86	13	170	179
	School Tola		*61*	*65*	*339*	*174*	*165*	..	..	*166*	*150*	*57*	*7*	*103*	*111*
	Sihra Tola		*10*	*10*	*42*	*24*	*18*	..	..	*24*	*18*	*4*	..	*16*	*12*
	Tikra Tola		*26*	*28*	*167*	*82*	*85*	..	..	*67*	*76*	*25*	*6*	*51*	*56*
490	Kharra Chhapar Ryt.	810.00	75	81	518	258	260	..	..	221	234	45	7	158	172
	Tikra Tola		*40*	*43*	*269*	*131*	*138*	..	..	*113*	*123*	*23*	*4*	*83*	*97*
	Madga Tola		*16*	*17*	*130*	*70*	*60*	..	..	*60*	*51*	*12*	*1*	*44*	*40*
	Mahuwari Tola		*19*	*21*	*119*	*57*	*62*	..	..	*48*	*60*	*10*	*2*	*31*	*35*
491	Kharra Chhapar Mal.	604.00	18	23	147	70	77	4	3	32	38	12	8	39	40
492	Ram Khiria Ryt.	841.00	99	110	534	254	280	11	20	220	241	50	2	149	144
	Kotwar Tola		*62*	*65*	*304*	*149*	*155*	..	..	*135*	*143*	*32*	*2*	*91*	*81*
	Chhapra Tola		*17*	*19*	*89*	*38*	*51*	*11*	*20*	*22*	*28*	*9*	..	*21*	*20*
	Shikari Tola		*20*	*26*	*141*	*67*	*74*	..	..	*63*	*70*	*9*	..	*37*	*43*
493	Pipardarra	1,910.00	77	80	448	229	219	..	..	207	205	29	2	166	154
	Bhoi Tola		*44*	*45*	*261*	*131*	*130*	..	..	*121*	*118*	*15*	*1*	*89*	*90*
	Mukaddam Tola		*33*	*35*	*187*	*98*	*89*	..	..	*86*	*87*	*14*	*1*	*77*	*64*
494	Patadei	830.00	56	62	336	172	164	5	9	162	151	20	..	118	113
	Bija Tola		*35*	*38*	*195*	*99*	*96*	..	..	*99*	*96*	*8*	..	*73*	*68*
	Bhoi Tola		*21*	*24*	*141*	*73*	*68*	*5*	*9*	*63*	*55*	*12*	..	*45*	*45*
495	Amjhar	1,082.00	48	51	276	127	149	..	..	115	137	1	..	86	86
	Mukaddam Tola		*30*	*32*	*176*	*77*	*99*	..	..	*71*	*94*	..	..	*54*	*59*
	Khurri Tola		*18*	*19*	*100*	*50*	*50*	..	..	*44*	*43*	*1*	..	*32*	*27*
496	Mugwani Ryt.	2,474.00	209	211	1,145	582	563	14	13	505	497	102	12	353	326
	Patwari Tola		*36*	*36*	*180*	*101*	*79*	*14*	*13*	*70*	*53*	*20*	*3*	*69*	*56*
	Katang Tola		*92*	*94*	*511*	*258*	*253*	..	..	*224*	*223*	*50*	*6*	*157*	*166*
	Tumari Tola		*11*	*11*	*80*	*34*	*46*	..	..	*34*	*46*	*7*	..	*20*	*26*
	Khurshi Tola		*22*	*22*	*125*	*62*	*63*	..	..	*62*	*63*	*4*	..	*35*	*14*
	Kotwar Tola		*43*	*43*	*207*	*107*	*100*	..	..	*95*	*90*	*19*	*3*	*56*	*49*
	Banjar Tola		*5*	*5*	*42*	*20*	*22*	..	..	*20*	*22*	*2*	..	*16*	*15*
497	Panchhipani	1,185.00	50	50	273	142	131	..	..	120	108	12	3	85	77
498	Pondi Mal	1,546.00	139	139	687	359	328	..	..	287	253	93	6	206	81
	Mehra Tola		*47*	*47*	*247*	*134*	*113*	..	..	*86*	*68*	*50*	*3*	*72*	*11*
	School Tola		*92*	*92*	*440*	*225*	*215*	..	..	*201*	*185*	*43*	*3*	*134*	*70*
499	Bhanpur Mal	719.00	31	31	208	114	94	..	..	77	67	16	1	64	56
500	Jhurgi Ryt.	1,074.00	97	98	606	306	300	..	..	149	134	64	9	187	177
501	Karegaon	1,662.00	98	98	595	286	309	3	..	136	150	47	6	185	160
	Ama Tola		*78*	*78*	*438*	*214*	*224*	*3*	..	*82*	*86*	*35*	*6*	*133*	*110*
	Kachnar Tola		*20*	*20*	*157*	*72*	*85*	..	..	*54*	*64*	*12*	..	*52*	*50*
502	Thebha	1,218.00	185	185	917	464	453	3	1	281	267	67	13	321	320
	School Tola		*61*	*61*	*810*	*156*	*154*	..	..	*143*	*136*	*40*	*10*	*107*	*106*
	Tikra Tola		*124*	*124*	*607*	*308*	*299*	*3*	*1*	*138*	*131*	*27*	*3*	*217*	*214*

WORKERS																						
I		II		III		IV		V(a)		V(b)		VI		VII		VIII		IX		X Non-Workers		L.C. No.
M	F	M	F	M	F	M	F	M	F	M	F	M	F	M	F	M	F	M	F	M	F	
17	18	19	20	21	22	23	24	25	26	27	28	29	30	31	32	33	34	35	36	37	38	1
68	72	22	22	1	..	..	..	2	1	..	..	..	..	..	..	..	..	..	..	47	77	485
39	*43*	*5*	*7*	*1*	..	..	..	*1*	*1*	..	..	..	..	..	..	..	..	..	..	*25*	*35*	
18	*20*	*2*	*1*	..	..	..	..	..	..	..	..	..	..	..	..	..	..	..	..	*6*	*11*	
11	*9*	*15*	*14*	..	..	..	..	*1*	..	..	..	..	..	..	..	..	..	..	..	*16*	*31*	
48	29	13	12	1	..	..	..	..	..	..	..	..	..	..	1	..	..	..	..	74	96	486
105	76	35	33	5	..	..	..	3	..	..	..	..	..	..	..	..	..	1	..	169	167	487
89	*61*	*29*	*29*	*5*	..	..	..	*3*	..	..	..	..	..	..	..	..	..	*1*	..	*143*	*145*	
16	*15*	*6*	*4*	..	..	..	..	..	..	..	..	..	..	..	..	..	..	..	..	*26*	*22*	
119	15	5	15	..	..	..	..	2	1	..	..	..	..	..	..	..	..	1	..	123	180	488
77	*11*	*5*	*11*	..	..	..	..	*1*	*1*	..	..	..	..	..	..	..	..	..	..	*87*	*117*	
42	*4*	..	*4*	..	..	..	..	*1*	..	..	..	..	..	..	..	..	..	*1*	..	*36*	*63*	
145	105	11	71	4	..	..	..	7	3	..	..	..	..	..	..	..	..	3	..	110	89	489
80	*60*	*10*	*48*	*3*	..	..	..	*7*	*3*	..	..	..	..	..	..	..	..	*3*	..	*71*	*54*	
16	*7*	..	*5*	..	..	..	..	..	..	..	..	..	..	..	..	..	..	..	..	*8*	*6*	
49	*38*	*1*	*18*	*1*	..	..	..	..	..	..	..	..	..	..	..	..	..	..	..	*31*	*29*	
141	154	15	18	..	..	..	..	1	..	..	..	..	..	..	..	..	..	1	..	100	88	490
77	*92*	*5*	*5*	..	..	..	..	*1*	..	..	..	..	..	..	..	..	..	..	..	*48*	*41*	
36	*28*	*7*	*12*	..	..	..	..	..	..	..	..	..	..	..	..	..	..	*1*	..	*26*	*20*	
28	*34*	*3*	*1*	..	..	..	..	..	..	..	..	..	..	..	..	..	..	..	..	*26*	*27*	
31	34	5	6	..	..	..	..	1	..	..	..	..	..	..	..	..	..	2	..	31	37	491
99	100	46	44	..	..	..	..	3	..	..	..	..	..	..	..	..	..	1	..	105	136	492
52	*47*	*36*	*34*	..	..	..	..	*2*	..	..	..	..	..	..	..	..	..	*1*	..	*58*	*74*	
13	*16*	*7*	*4*	..	..	..	..	*1*	..	..	..	..	..	..	..	..	..	..	..	*17*	*31*	
34	*37*	*3*	*6*	..	..	..	..	..	..	..	..	..	..	..	..	..	..	..	..	*30*	*31*	
151	143	13	11	..	..	..	..	..	..	..	..	..	..	..	..	..	..	2	..	63	65	493
84	*85*	*5*	*5*	..	..	..	..	..	..	..	..	..	..	..	..	..	..	..	..	*42*	*40*	
67	*58*	*8*	*6*	..	..	..	..	..	..	..	..	..	..	..	..	..	..	*2*	..	*21*	*25*	
110	103	5	7	..	..	..	..	..	..	..	..	..	..	..	..	3	3	..	..	54	51	494
69	*63*	*4*	*5*	..	..	..	..	..	..	..	..	..	..	..	..	..	..	..	..	*26*	*28*	
41	*40*	*1*	*2*	..	..	..	..	..	..	..	..	..	..	..	..	*3*	*3*	..	..	*28*	*23*	
79	77	5	9	..	..	..	..	2	..	..	..	..	..	..	..	..	..	..	..	41	63	495
50	*53*	*3*	*6*	..	..	..	..	*1*	..	..	..	..	..	..	..	..	..	..	..	*23*	*40*	
29	*24*	*2*	*3*	..	..	..	..	*1*	..	..	..	..	..	..	..	..	..	..	..	*18*	*23*	
293	276	37	42	3	..	..	..	13	7	..	..	..	..	2	..	..	..	5	1	229	237	496
40	*36*	*18*	*13*	..	..	..	..	*10*	*7*	..	..	..	..	..	..	..	..	*1*	..	*32*	*23*	
147	*158*	*4*	*8*	..	..	..	..	*3*	..	..	..	..	..	..	..	..	..	*3*	..	*101*	*87*	
20	*23*	..	*3*	..	..	..	..	..	..	..	..	..	..	..	..	..	..	..	..	*14*	*20*	
28	*9*	*7*	*5*	..	..	..	..	..	..	..	..	..	..	..	..	..	..	..	..	*27*	*49*	
42	*37*	*8*	*11*	*3*	..	..	..	..	..	..	..	..	..	*2*	..	..	..	*1*	*1*	*51*	*51*	
16	*13*	..	*2*	..	..	..	..	..	..	..	..	..	..	..	..	..	..	..	..	*4*	*7*	
81	71	3	6	..	..	..	..	1	..	..	..	..	..	..	..	..	..	..	..	*57*	*54*	497
158	54	21	26	18	..	..	..	3	1	..	..	..	..	..	..	..	..	*6*	..	*153*	*247*	498
59	*4*	*8*	*7*	*2*	..	..	..	..	..	..	..	..	..	..	..	..	..	*3*	..	*62*	*102*	
99	*50*	*13*	*19*	*16*	..	..	..	*3*	*1*	..	..	..	..	..	..	..	..	*3*	..	*91*	*145*	
52	1	12	55	..	..	..	..	..	..	..	..	..	..	..	..	..	..	..	..	50	38	499
151	44	34	132	..	..	..	..	2	1	..	..	..	..	..	..	..	..	..	..	119	123	500
138	132	20	26	21	..	..	..	3	1	..	..	..	..	..	..	..	..	3	1	101	149	501
99	*84*	*18*	*24*	*10*	..	..	..	*3*	*1*	..	..	..	..	..	..	..	..	*3*	*1*	*81*	*114*	
39	*48*	*2*	*2*	*11*	..	..	..	..	..	..	..	..	..	..	..	..	..	..	..	*20*	*35*	
294	289	24	31	..	..	..	..	1	..	1	..	..	..	..	..	..	..	1	..	143	133	502
87	*87*	*19*	*26*	..	..	..	..	*1*	..	..	..	..	..	..	..	..	..	..	..	*49*	*48*	
207	*209*	*5*	*5*	..	..	..	..	..	..	*1*	..	..	..	..	..	..	..	*1*	..	*94*	*85*	

PRIMARY CENSUS ABSTRACT

L.C. No.	Name of Village/ Town/Ward/ Urban Block	Area of village in Acres and of Town/ Ward in Km²	Occupied residential houses	No. of Households	Total Population (including institutional and houseless population)			Scheduled Castes		Scheduled Tribes		Literate and educated persons		(I-IX) Total Workers	
					P	M	F	M	F	M	F	M	F	M	F
1	2	3	4	5	6	7	8	9	10	11	12	13	14	15	16
503	Andiya Mal.	1,262.00	66	74	400	200	200	4	4	131	140	33	..	125	72
	Andiya (Malgujari)		*40*	*47*	*225*	*111*	*114*	*4*	*4*	*50*	*63*	*27*	..	*70*	*33*
	Mole Tola		*26*	*27*	*175*	*89*	*86*	..	..	*81*	*77*	*6*	..	*55*	*39*
504	Andiya Ryt.	1,003.00	45	56	291	151	140	..	..	103	90	*11*	..	94	62
505	Bagli	557.00	110	168	693	390	303	22	17	124	73	231	61	164	79
506	Khairi Ryt.	312.00	30	34	182	95	87	57	53	35	30	45	4	54	53
507	Khairi Mal.	1,023.00	75	89	534	257	277	122	130	86	98	122	31	151	155
	Jhariya Tola		*37*	*44*	*266*	*128*	*138*	*109*	*119*	*1*	*1*	*80*	*23*	*68*	*64*
	Patel Tola		*30*	*35*	*192*	*90*	*102*	*13*	*11*	*58*	*72*	*29*	*5*	*56*	*64*
	Bhadga Tola		*8*	*10*	*76*	*39*	*37*	..	..	*27*	*25*	*13*	*3*	*27*	*27*
508	Chabi	2,449.00	205	216	1,212	604	608	16	14	307	310	195	34	339	316
	Chabi Tola		*89*	*99*	*451*	*221*	*230*	*2*	*4*	*23*	*26*	*81*	*9*	*113*	*90*
	Tikra Tola		*49*	*50*	*305*	*151*	154	..	..	*117*	*124*	*30*	..	*92*	*95*
	Jhanda Tola		*67*	*68*	*456*	*232*	*224*	*14*	*10*	*167*	*160*	*84*	*25*	*134*	*131*
509	Piparia Khurd	1,610.00	72	72	442	218	224	..	..	131	142	31	8	144	88
	Chatti Tola		*37*	*37*	*240*	*121*	*119*	..	..	*65*	*65*	*21*	*6*	*83*	*42*
	Mukaddam Tola		*35*	*35*	*202*	*97*	*105*	..	..	*66*	*77*	*10*	*2*	*61*	*46*
510	Sahjar	2882.00	159	165	955	472	483	..	..	305	313	118	15	278	206
	Sahjar (Mukaddam Tola)		*60*	*63*	*365*	*178*	*187*	..	..	*140*	*155*	*44*	*8*	*102*	*74*
	Chatti Tola		*86*	*89*	*517*	*260*	*257*	..	..	*135*	*124*	*63*	*6*	*155*	*113*
	Manjani Tola		*13*	*13*	*73*	*34*	*39*	..	..	*30*	*34*	*11*	*1*	*21*	*19*
511	Lodha	2,063.00	94	116	702	342	360	3	2	217	254	69	9	208	220
	Lodha (Madhiya Tola)		*54*	*63*	*371*	*188*	*183*	..	..	*94*	*106*	*24*	*3*	*107*	*117*
	Tinsa Tola		*40*	*53*	*331*	*154*	*177*	*3*	*2*	*123*	*148*	*45*	*6*	*101*	*103*
512	Gorakhpur (F.V.)	1,673.00	52	52	368	178	190	..	..	141	165	27	1	101	54
	Gorakhpur		*17*	*17*	*124*	*54*	*70*	..	..	*47*	*61*	*3*	..	*32*	*21*
	Munga Tola		*35*	*35*	*244*	*124*	*120*	..	..	*94*	*104*	*24*	*1*	*69*	*33*
513	Khoda Khudra	2,026.00	73	73	416	205	211	..	..	170	177	33	9	132	22
514	Telandeh	1,412.00	78	81	463	216	247	6	4	208	240	40	5	130	50
	Patel Tola		*39*	*41*	*195*	*93*	*102*	..	..	*93*	*102*	*26*	*5*	*59*	*27*
	Shikari Tola		*14*	*14*	*96*	*45*	*51*	..	..	*43*	*48*	*7*	..	*27*	*11*
	Kachhara Tola		*21*	*22*	*145*	*67*	*78*	..	..	*67*	*78*	*6*	..	*38*	*10*
	Chhitta Tola		*4*	*4*	*27*	*11*	*16*	*6*	*4*	*5*	*12*	*1*	..	*6*	*2*
515	Bania	3,671.00	110	136	773	395	378	4	6	325	312	66	5	239	159
	Bania (School Tola)		*26*	*40*	*239*	*126*	*113*	*4*	*6*	*74*	*72*	*27*	*4*	*71*	*18*
	Kirgi Tola		*2*	*2*	*11*	*5*	*6*	..	..	*5*	*6*	*2*	..	*4*	*4*
	Patel Tola		*44*	*47*	*261*	*134*	*127*	..	..	*124*	*114*	*28*	*1*	*82*	*63*
	Barra Tola		*38*	*47*	*262*	*130*	*132*	..	..	*122*	*120*	*9*	..	*82*	*74*
516	Choba	3,443.00	139	151	905	440	465	..	..	379	403	65	16	269	296
	Panda Tola		*47*	*53*	*305*	*151*	*154*	..	..	*128*	*128*	*33*	*2*	*90*	*94*
	Diwan Tola		*29*	*30*	*184*	*84*	*100*	..	..	*72*	*86*	*14*	..	*48*	*61*
	Patel Tola		*17*	*17*	*100*	*50*	*50*	..	..	*43*	*41*	*9*	*13*	*35*	*32*
	Hirde Tola		*18*	*18*	*104*	*50*	*54*	..	..	*43*	*51*	*2*	..	*33*	*36*
	Choba Tola		*28*	*33*	*212*	*105*	*107*	..	..	*93*	*97*	*7*	*1*	*63*	*73*
517	Surhali	3,918.00	187	200	904	460	444	4	3	412	407	40	2	308	301
	Jawahar Tola		*25*	*26*	*127*	*72*	*55*	..	..	*72*	*55*	*5*	..	*44*	*40*
	Gandhi Tola		*30*	*33*	*128*	*63*	*65*	*4*	*3*	*47*	*56*	*7*	..	*46*	*45*
	Ram Tola		*45*	*48*	*235*	*119*	*116*	..	..	*108*	*106*	*10*	..	*83*	*74*
	Govind Tola		*47*	*51*	*219*	*107*	*112*	..	..	*89*	*97*	*11*	*1*	*63*	*71*
	Sunder Tola		*40*	*42*	*195*	*99*	*96*	..	..	*96*	*93*	*7*	..	*72*	*71*
518	Duladar	2,517.00	106	125	626	306	320	1	1	302	317	9	..	182	161
	Mukaddam Tola		*30*	*37*	*186*	*88*	*98*	..	..	*87*	*96*	*6*	..	*62*	*46*

WORKERS																					
I		II		III		IV		V(a)		V(b)		VI		VII		VIII		IX		X Non-Workers		L.C. No.
M	F	M	F	M	F	M	F	M	F	M	F	M	F	M	F	M	F	M	F	M	F	
17	18	19	20	21	22	23	24	25	26	27	28	29	30	31	32	33	34	35	36	37	38	1
104	57	16	*12*	..	..	..	..	5	2	..	..	..	1	..	..	..	..	..	..	75	*128*	503
54	*28*	*11*	*3*	..	..	..	..	*5*	*2*	..	..	..	..	..	..	..	..	..	..	*41*	*81*	
50	*29*	*5*	*9*	..	..	..	..	..	..	..	..	..	*1*	..	..	..	..	..	..	*34*	*47*	
59	36	23	15	..	..	..	..	9	9	..	..	..	..	..	..	..	..	3	2	57	78	504
36	31	42	45	6	..	..	..	8	1	8	..	..	..	23	..	3	1	38	1	226	224	505
44	46	5	6	3	..	..	..	2	1	..	..	..	..	..	..	..	..	..	..	41	34	506
131	135	13	19	2	1	..	..	3	..	1	..	..	..	..	..	..	..	1	..	106	122	507
56	*55*	*6*	*9*	*1*	..	..	..	*3*	..	*1*	..	..	..	..	..	..	..	*1*	..	*60*	*74*	
49	*54*	*7*	*10*	..	..	..	..	..	..	..	..	..	..	..	..	..	..	..	..	*34*	*38*	
26	*26*	..	..	*1*	*1*	..	..	..	..	..	..	..	..	..	..	..	..	..	..	*12*	*10*	
250	231	44	57	5	..	..	..	29	27	..	..	..	..	3	..	..	..	8	1	265	292	508
75	*51*	*12*	*20*	*1*	..	..	..	*17*	*18*	..	..	..	..	*3*	..	..	..	*5*	*1*	*108*	*140*	
78	*78*	*9*	*17*	*1*	..	..	..	*2*	..	..	..	..	..	..	..	..	..	*2*	..	*59*	*59*	
97	*102*	*23*	*20*	*3*	..	..	..	*10*	*9*	..	..	..	..	..	..	..	..	*1*	..	*98*	*93*	
47	..	92	88	..	..	..	..	4	..	..	..	..	..	..	..	..	..	1	..	74	136	509
29	..	*51*	*42*	..	..	..	..	*2*	..	..	..	..	..	..	..	..	..	1	..	38	77	
18	..	*41*	*46*	..	..	..	..	*2*	..	..	..	..	..	..	..	..	..	..	..	*36*	*59*	
223	152	40	48	7	..	..	..	4	6	1	..	..	..	..	..	..	..	3	..	194	277	510
80	*56*	*18*	*18*	..	..	..	..	1	..	..	..	..	..	..	..	..	..	*3*	..	*76*	*113*	
136	*96*	*11*	*16*	*6*	..	..	..	*1*	*1*	*1*	..	..	..	..	..	..	..	..	..	*105*	*144*	
7	..	*11*	*14*	*1*	..	..	..	*2*	*5*	..	..	..	..	..	..	..	..	..	..	*13*	*20*	
161	172	32	37	..	..	..	..	14	11	..	..	..	..	..	..	..	..	1	..	134	140	511
88	*98*	*16*	*17*	..	..	..	..	*3*	*2*	..	..	..	..	..	..	..	..	..	..	*81*	*66*	
73	*74*	*16*	*20*	..	..	..	..	*11*	*9*	..	..	..	..	..	..	..	..	*1*	..	*53*	*74*	
52	1	47	53	1	..	..	..	1	..	..	..	..	..	..	..	..	..	..	..	77	136	512
25	*1*	*6*	*20*	..	..	..	..	*1*	..	..	..	..	..	..	..	..	..	..	..	*22*	*49*	
27	..	*41*	*33*	*1*	..	..	..	..	..	..	..	..	..	..	..	..	..	..	..	*55*	*87*	
98	1	26	21	4	..	..	..	1	..	..	..	..	..	2	..	..	..	1	..	73	189	513
124	42	1	*8*	..	..	..	..	4	..	..	..	..	..	..	..	..	..	1	..	86	197	514
57	*23*	*1*	*4*	..	..	..	..	..	..	..	..	..	..	..	..	..	..	*1*	..	*34*	*75*	
25	*11*	..	..	..	..	..	..	*2*	..	..	..	..	..	..	..	..	..	..	..	*18*	*40*	
38	*6*	..	*4*	..	..	..	..	..	..	..	..	..	..	..	..	..	..	..	..	*29*	*68*	
4	*2*	..	..	..	..	..	..	*2*	..	..	..	..	..	..	..	..	..	..	..	*5*	*14*	
204	129	16	30	5	..	..	..	9	..	1	..	..	..	..	..	..	..	4	..	156	219	515
52	*10*	*8*	*8*	*1*	..	..	..	*6*	..	..	..	..	..	..	..	..	..	*4*	..	*55*	*95*	
4	*4*	..	..	..	..	..	..	..	..	..	..	..	..	..	..	..	..	..	..	*1*	*2*	
73	*48*	*3*	*15*	*2*	..	..	..	*3*	..	*1*	..	..	..	..	..	..	..	..	..	*52*	*64*	
75	*67*	*5*	*7*	*2*	..	..	..	..	..	..	..	..	..	..	..	..	..	..	..	*48*	*58*	
225	260	31	35	4	1	..	..	5	..	..	..	..	..	..	..	..	..	4	..	171	169	516
74	*81*	*11*	*13*	*1*	..	..	..	..	..	..	..	..	..	..	..	..	..	*4*	..	*61*	*60*	
48	*60*	..	*1*	..	..	..	..	..	..	..	..	..	..	..	..	..	..	..	..	*36*	*39*	
26	*25*	*7*	*7*	*2*	..	..	..	*3*	..	..	..	..	..	..	..	..	..	..	..	*15*	*18*	
26	*32*	*4*	*4*	..	..	..	..	*2*	..	..	..	..	..	..	..	..	..	..	..	*17*	*18*	
51	*62*	*9*	*10*	*1*	*1*	..	..	..	..	..	..	..	..	..	..	..	..	..	..	*42*	*34*	
223	225	50	51	3	2	..	..	26	22	..	..	..	..	..	..	..	..	6	1	152	143	517
12	*13*	*11*	*9*	.	..	..	..	*21*	*18*	..	..	..	..	..	..	..	..	..	..	*28*	*15*	
26	*30*	*10*	*11*	*2*	..	..	..	*5*	*4*	..	..	..	..	..	..	..	..	*3*	..	*17*	*20*	
74	*63*	*8*	*9*	*1*	*2*	..	..	..	..	..	..	..	..	..	..	..	..	..	..	*36*	*42*	
42	*50*	*18*	*20*	..	..	..	..	..	..	..	..	..	..	..	..	..	..	*3*	*1*	*44*	*41*	
69	*69*	*3*	*2*	..	..	..	..	..	..	..	..	..	..	..	..	..	..	..	..	*27*	*25*	
165	144	15	17	..	..	..	..	2	..	..	..	..	..	..	..	..	..	..	..	124	159	518
61	*46*	..	..	..	..	..	..	*1*	..	..	..	..	..	..	..	..	..	..	..	*26*	*52*	

PRIMARY CENSUS ABSTRACT

L.C. No.	Name of Village/ Town/Ward/ Urban Block	Area of village in Acres and of Town/ Ward in Km²	Occupied residential houses	No. of Households	Total Population (including institutional and houseless population)			Scheduled Castes		Scheduled Tribes		Literate and educated persons		(I-IX) Total Workers	
					P	M	F	M	F	M	F	M	F	M	F
1	2	3	4	5	6	7	8	9	10	11	12	13	14	15	16
	Khurri Tola		*18*	*20*	*104*	*47*	*57*	*1*	*1*	*46*	*56*	*3*	..	*24*	*24*
	Panda Tola		*45*	*50*	*240*	*119*	*121*	..	..	*117*	*121*	..	..	*73*	*67*
	Kol Tola		*13*	*18*	*96*	*52*	*44*	..	..	*52*	*44*	..	..	*23*	*24*
519	Palki	1,140,00	57	64	338	175	163	..	..	164	153	9	2	84	75
	Mukaddam Tola		*14*	*14*	*65*	*34*	*31*	..	..	*32*	*27*	..	..	*15*	*15*
	Vikram Tola		*43*	*50*	*273*	*141*	*132*	..	..	*132*	*126*	*9*	*2*	*69*	*60*
520	Bhanpur	751.00	45	56	257	124	133	5	7	79	86	40	8	73	13
	Mukaddam Tola		*25*	*31*	*145*	*75*	*70*	*3*	*3*	*52*	*51*	*32*	*7*	*45*	*6*
	Madei Tola		*20*	*25*	*112*	*49*	*63*	*2*	*4*	*27*	*35*	*8*	*1*	*28*	*7*
521	Kusmi	1,411.00	71	92	415	193	222	..	..	159	189	57	12	123	24
	Ama Tola		*19*	*26*	*112*	*60*	*52*	..	..	*33*	*28*	*22*	*2*	*40*	*5*
	Mukaddam Tola		*52*	*66*	*303*	*133*	*170*	..	..	*126*	*161*	*35*	*10*	*83*	*19*
522	Urwahi	1,205.00	56	61	321	157	164	..	..	142	155	22	3	97	29
	Upar Tola		*31*	*34*	*181*	*84*	*97*	..	..	*81*	*95*	*13*	*3*	*53*	*17*
	Khalhe Tola		*25*	*27*	*140*	*73*	*67*	..	..	*61*	*60*	*9*	..	*44*	*12*
523	Bhainswahi	3,112.00	141	167	825	424	401	..	..	417	395	54	4	225	164
	Bada Tola		*69*	*82*	*406*	*211*	*195*	..	..	*209*	*192*	*37*	*2*	*115*	*91*
	Pipraha Tola		*46*	*50*	*257*	*132*	*125*	..	..	*129*	*122*	*13*	*2*	*61*	*43*
	Dhuliya Tola		*26*	*35*	*162*	*81*	*81*	..	..	*79*	*81*	*4*	..	*49*	*30*
524	Kachnari	2,466.00	116	126	597	295	302	..	..	199	184	72	10	193	150
	Masul Tola		*66*	*76*	*354*	*174*	*180*	..	..	*127*	*116*	*56*	*10*	*107*	*85*
	Bhoi Tola		*50*	*50*	*243*	*121*	*122*	..	..	*72*	*68*	*16*	..	*86*	*65*
525	Singanpuri	1,146.00	63	63	373	184	189	..	..	138	139	22	1	121	40
	Diwan Tola		*46*	*46*	*281*	*136*	*145*	..	..	*97*	*99*	*18*	*1*	*92*	*34*
	Mukaddam Tola		*17*	*17*	*92*	*48*	*44*	..	..	*41*	*40*	*4*	..	*29*	*6*
526	Paddi Kona	2,090.00	51	56	302	145	157	..	..	145	157	15	1	90	28
	Tikra Tola		*43*	*45*	*223*	*112*	*111*	..	..	*112*	*111*	*12*	..	*67*	*21*
	Paswar Tola		*8*	*11*	*79*	*33*	*46*	..	..	*33*	*46*	*3*	*1*	*23*	*7*
527	Bamhni	4,156.00	171	185	948	463	485	..	..	380	408	49	8	300	144
	Chhiwla Tola		*94*	*100*	*523*	*257*	*266*	..	..	*223*	*236*	*42*	*7*	*175*	*96*
	Pathni Tola		*41*	*41*	*215*	*103*	*112*	..	..	*100*	*109*	..	..	*64*	*21*
	Kurku Tola		*10*	*13*	*52*	*23*	*29*	..	..	*19*	*26*	..	..	*17*	*5*
	Karaiya Tola		*26*	*31*	*158*	*80*	*78*	..	..	*38*	*37*	*7*	*1*	*44*	*22*
528	Pipariya	2,113.00	81	85	516	254	262	..	..	219	232	31	1	169	41
	Paswar Tola		*74*	*76*	*467*	*232*	*235*	..	..	*197*	*205*	*30*	*1*	*153*	*36*
	Baiga Tola		*7*	*9*	*49*	*22*	*27*	..	..	*22*	*27*	*1*	..	*16*	*5*
529	Deohara	3,436.00	138	138	774	380	394	9	10	314	308	26	3	221	192
530	Kathaidih Mal	4,324.00	115	130	603	284	319	..	..	257	299	35	3	195	185
	Kathaidih Tola		*56*	*62*	*284*	*131*	*153*	..	..	*119*	*146*	*28*	*2*	*82*	*74*
	Jhanda Tola		*6*	*7*	*39*	*21*	*18*	..	..	*21*	*18*	..	..	*15*	*13*
	Kundpani Tola		*25*	*28*	*120*	*60*	*60*	..	..	*49*	*52*	*7*	*1*	*44*	*41*
	Behra Tola		*28*	*33*	*160*	*72*	*88*	..	..	*68*	*83*	..	..	*54*	*57*
531	Chhata Mal	1,380.00	71	73	345	168	177	*2*	3	142	150	15	4	113	70
	Nanchhata Tola		*32*	*33*	*152*	*73*	*79*	*2*	*3*	*51*	*54*	*15*	*4*	*55*	*38*
	Bada Chhata Tola		*39*	*40*	*193*	*95*	*98*	..	..	*91*	*96*	..	..	*58*	*32*
532	Ghurghuti	949.00	34	34	199	107	92	..	..	102	89	*3*	..	*74*	*35*
533	Ghoreghat Ryt.	810.00	54	57	249	123	126	..	..	101	92	10	3	88	61
	Ghoreghat Tola		*33*	*36*	*147*	*74*	*73*	..	..	*69*	*65*	*7*	*2*	*52*	*31*
	Chhiwla Tola		*21*	*21*	*102*	*49*	*53*	..	..	*32*	*27*	*3*	*1*	*36*	*30*
534	Paraswah	2,276,00	125	134	656	313	343	..	..	222	244	73	10	209	149
	Ama Tola		*28*	*33*	*161*	*77*	*84*	..	..	*33*	*33*	*17*	*4*	*49*	*30*
	Mukaddam Tola		*8*	*9*	*47*	*20*	*27*	..	..	*19*	*27*	*6*	*1*	*15*	*10*

MANDLA TAHSIL

WORKERS																				
I		II		III		IV		V(a)		V(b)		VI		VIII		VIII		IX		X Non-Workers		L.C. No.
M	F	M	F	M	F	M	F	M	F	M	F	M	F	M	F	M	F	M	F	M	F	
17	18	19	20	21	22	23	24	25	26	27	28	29	30	31	32	33	34	35	36	37	38	1
9	*7*	*15*	*17*	..	..	..	..	..	..	..	..	..	..	..	..	..	..	..	..	*23*	*33*	
72	*67*	..	..	..	..	..	..	*1*	..	..	..	..	..	..	..	..	..	..	..	*46*	*54*	
23	*24*	..	..	..	..	..	..	..	..	..	..	..	..	..	..	..	..	..	..	*29*	*20*	
79	73	2	2	..	..	..	..	1	..	..	..	..	..	..	..	..	..	*2*	..	*91*	88	519
14	*14*	..	*1*	..	..	..	..	*1*	..	..	..	..	..	..	..	..	..	..	..	*19*	*16*	
65	*59*	*2*	*1*	..	..	..	..	..	..	..	..	..	..	..	..	..	..	*2*	..	*72*	*72*	
52	3	15	10	1	..	..	..	2	..	2	..	..	..	..	..	..	..	1	..	51	120	520
30	*1*	*11*	*5*	*1*	..	..	..	*2*	..	..	..	..	..	..	..	..	..	*1*	..	*30*	*64*	
22	*2*	*4*	*5*	..	..	..	..	..	..	*2*	..	..	..	..	..	..	..	..	..	*21*	*56*	
104	6	11	18	4	..	..	..	2	..	..	..	..	..	..	..	1	..	1	..	70	198	521
33	*4*	*4*	*1*	*2*	..	..	..	..	..	..	..	..	..	..	..	..	..	*1*	..	*20*	*47*	
71	*2*	*7*	*17*	*2*	..	..	..	*2*	..	..	..	..	..	..	..	*1*	..	..	..	*50*	*151*	
81	18	15	11	..	..	..	..	1	..	..	..	..	..	..	..	..	..	..	..	60	135	522
43	*7*	*10*	*10*	..	..	..	..	..	..	..	..	..	..	..	..	..	..	..	..	*31*	*80*	
38	*11*	*4*	*1*	..	..	..	..	*1*	..	..	..	..	..	..	..	..	..	..	..	*29*	*55*	
184	138	29	25	6	..	..	..	2	1	..	..	..	..	..	..	1	..	3	..	199	237	523
95	*80*	*14*	*11*	*3*	..	..	..	..	..	..	..	..	..	..	..	*1*	..	*2*	..	*96*	*104*	
53	*35*	*5*	*7*	*1*	..	..	..	*2*	*1*	..	..	..	..	..	..	..	..	..	..	*71*	*82*	
36	*23*	*10*	*7*	*2*	..	..	..	..	..	..	..	..	..	..	..	..	..	*1*	..	*32*	*51*	
146	112	41	38	..	..	..	..	3	..	..	..	..	..	..	..	..	..	3	..	102	152	524
75	*63*	*27*	*22*	..	..	..	..	*2*	..	..	..	..	..	..	..	..	..	*3*	..	*67*	*95*	
71	*49*	*14*	*16*	..	..	..	..	*1*	..	..	..	..	..	..	..	..	..	..	..	*35*	*57*	
89	4	30	36	1	..	..	..	1	..	..	..	..	..	..	..	..	..	..	..	63	149	525
70	*4*	*22*	*30*	..	..	..	..	..	..	..	..	..	..	..	..	..	..	..	..	*44*	*111*	
19	..	*8*	*6*	*1*	..	..	..	*1*	..	..	..	..	..	..	..	..	..	..	..	*19*	*38*	
69	1	21	27	..	..	..	..	..	..	..	..	..	..	..	..	..	..	..	..	55	129	526
50	..	*17*	*21*	..	..	..	..	..	..	..	..	..	..	..	..	..	..	..	..	*45*	*90*	
19	*1*	*4*	*6*	..	..	..	..	..	..	..	..	..	..	..	..	..	..	..	..	*10*	*39*	
257	118	29	*24*	*5*	*2*	..	..	3	..	..	..	..	..	..	..	..	..	6	..	163	341	527
154	*83*	*12*	*11*	*4*	*2*	..	..	*2*	..	..	..	..	..	..	..	..	..	*3*	..	*82*	*170*	
60	*16*	*3*	*5*	..	..	..	..	..	..	..	..	..	..	..	..	..	..	*1*	..	*39*	*91*	
13	*4*	*2*	*1*	*1*	..	..	..	*1*	..	..	..	..	..	..	..	..	..	..	..	*6*	*24*	
30	*15*	*12*	*7*	..	..	..	..	..	..	..	..	..	..	..	..	:	..	*2*	..	*36*	*56*	
140	11	27	29	..	..	..	..	1	1	..	..	..	..	..	..	..	..	1	..	85	221	528
130	*9*	*22*	*26*	..	..	..	..	*1*	*1*	..	..	..	..	..	..	..	..	..	..	*79*	*199*	
10	*2*	*5*	*3*	..	..	..	..	..	..	..	..	..	..	..	..	..	..	*1*	..	*6*	*22*	
144	64	72	128	1	..	..	..	3	..	..	..	..	..	..	..	..	..	1	..	159	202	529
162	135	25	50	4	..	..	..	2	..	..	..	..	..	..	..	..	..	2	..	89	134	530
67	*52*	*9*	*22*	*2*	..	..	..	*2*	..	..	..	..	..	..	..	..	..	*2*	..	*49*	*79*	
12	*10*	*3*	*3*	..	..	..	..	..	..	..	..	..	..	..	..	..	..	..	..	*6*	*5*	
36	*27*	*7*	*14*	*1*	..	..	..	..	..	..	..	..	..	..	..	..	..	..	..	*16*	*19*	
47	*46*	*6*	*11*	*1*	..	..	..	..	..	..	..	..	..	..	..	..	..	..	..	*18*	*31*	
98	58	11	12	..	..	..	..	2	..	..	..	..	..	..	..	..	..	2	..	55	107	531
45	*31*	*6*	*7*	..	..	..	..	*2*	..	..	..	..	..	..	..	..	..	*2*	..	*18*	*41*	
53	*27*	*5*	*5*	..	..	..	..	..	..	..	..	..	..	..	..	..	..	..	*1*	*37*	*66*	
69	32	1	3	3	..	..	..	..	..	..	..	..	..	..	..	..	..	1	..	33	57	532
82	53	4	8	2	..	..	..	..	..	..	..	..	..	..	..	..	..	..	..	35	65	533
46	*24*	*4*	*7*	*2*	..	..	..	..	..	..	..	..	..	..	..	..	..	..	..	*22*	*42*	
36	*29*	..	*1*	..	..	..	..	..	..	..	..	..	..	..	..	..	..	..	..	*13*	*23*	
172	120	25	29	3	..	..	..	3	..	..	..	..	..	..	..	..	..	6	..	104	194	534
39	*20*	*8*	*10*	..	..	..	..	*1*	..	..	..	..	..	..	..	..	..	*1*	..	*28*	*54*	
14	*10*	..	..	..	..	..	..	..	..	..	..	..	..	..	..	..	..	*1*	..	*5*	*17*	

PRIMARY CENSUS ABSTRACT

L.C. No.	Name of Villate/ Town/Ward/ Urban Block	Area of village in Acres and of Town/ Ward in Km	Occupied residential house	No. of Households	Total Population (including institutional and houseless population)			Scheduled Castes		Scheduled Tribes		Literate and educated persons		(I-IX) Total Workers	
					P	M	F	M	F	M	F	M	F	M	F
1	2	3	4	5	6	7	8	9	10	11	12	13	14	15	16
	Narwar Tola		*42*	*42*	*204*	*97*	*107*	..	..	*90*	*100*	*19*	*1*	*68*	*66*
	Gunni Tola		*23*	*23*	*131*	*63*	*68*	..	..	*27*	*32*	*7*	..	*40*	*30*
	School Tola		*24*	*27*	*113*	*56*	*57*	..	..	*53*	*52*	*24*	*4*	*37*	*13*
535	Dhanoli Ryt.	975.00	53	57	267	134	133	..	..	85	90	39	9	86	30
	Mukaddam Tola		*16*	*19*	*81*	*44*	*37*	..	..	*30*	*28*	*14*	*4*	*26*	*6*
	Kotwar Tola		*18*	*18*	*97*	*46*	*51*	..	..	*14*	*18*	*13*	*5*	*25*	*12*
	Pipar Tola		*19*	*20*	*89*	*44*	*45*	..	..	*41*	*44*	*12*	..	*35*	*12*
536	Rahangi	1,409.00	68	70	349	176	173	2	3	128	121	38	1	101	32
	Jhaglu Tola		*26*	*28*	*142*	*69*	*73*	*2*	*3*	*61*	*67*	*9*	..	*39*	*15*
	Kotwar Tola		*17*	*17*	*86*	*40*	*46*	..	..	..	..	*18*	*1*	*21*	*8*
	Sunuwa Tola		*3*	*3*	*18*	*10*	*8*	..	..	*10*	*8*	..	..	*8*	*1*
	Mukaddam Tola		*22*	*22*	*103*	*57*	*46*	..	..	*57*	*46*	*11*	..	*33*	*8*
537	Kisli	2,250.00	105	121	569	276	293	..	..	211	229	58	6	166	75
	Mukaddam Tola		*42*	*42*	*183*	*86*	*97*	..	..	*76*	*83*	*15*	*1*	*55*	*19*
	Kotwar Tola		*63*	*79*	*386*	*190*	*196*	..	..	*135*	*146*	*43*	*5*	*111*	*56*
538	Tabalpani	3,133.00	148	153	754	364	390	2	2	297	324	41	13	242	116
	School Tola		*31*	*34*	*137*	*67*	*70*	..	..	*47*	*44*	*15*	*6*	*55*	*11*
	Ghughra Tola		*19*	*19*	*77*	*41*	*36*	..	..	*33*	*32*	..	..	*23*	*2*
	Bahera Tola		*38*	*39*	*208*	*93*	*115*	..	..	*93*	*115*	*1*	..	*58*	*25*
	Mahua Tola		*16*	*16*	*94*	*42*	*52*	..	..	*35*	*45*	*14*	*5*	*22*	*27*
	Bhoi Tola		*33*	*33*	*165*	*83*	*82*	*2*	*2*	*51*	*53*	*7*	*2*	*57*	*41*
	Kunda Tola		*11*	*12*	*73*	*38*	*35*	..	..	*38*	*35*	*4*	..	*27*	*10*
539	Dudadeh Ryt.	1,638.00	73	78	429	209	220	6	4	126	144	17	1	125	21
	Mukaddam Tola		*47*	*51*	*278*	*134*	*144*	*6*	*4*	*89*	*95*	*14*	*1*	*78*	*18*
	Lohar Tola		*26*	*27*	*151*	*75*	*76*	..	..	*37*	*49*	*3*	..	*47*	*3*
540	Jhunjhar Ryt.	823.00	*57*	*59*	*320*	*160*	*160*	*7*	*6*	*106*	*104*	*39*	*9*	*91*	*5*
	Kotwar Tola		48	49	275	137	138	6	6	82	82	35	9	75	4
	Medho Tola		*9*	*10*	*45*	*23*	*22*	*1*	..	*21*	*22*	*4*	..	*16*	*1*
541	Bhudkur	2,573.00	115	121	678	355	323	5	1	304	281	28	1	204	15
	Marawi Tola		*21*	*21*	*112*	*63*	*49*	..	..	*61*	*48*	*7*	..	*36*	..
	Duda Tola		*28*	*31*	*170*	*84*	*86*	..	..	*84*	*86*	*5*	*1*	*57*	*10*
	Barra Tola		*10*	*10*	*46*	*22*	*24*	..	..	*22*	*24*	*4*	..	*15*	*1*
	Patel Tola		*20*	*20*	*118*	*63*	*55*	..	..	*59*	*53*	*1*	..	*38*	*1*
	Bhoi Tola		*5*	*6*	*46*	*26*	*20*	..	..	*26*	*20*	..	..	*15*	..
	Chhindi Tola		*31*	*33*	*186*	*97*	*89*	*5*	*1*	*52*	*50*	*11*	..	*49*	*3*
542	Ahmadpur	1,701.00	61	67	360	179	181	..	..	133	126	35	3	107	42
	Naya Tola		*25*	*29*	*154*	*81*	*73*	..	..	*76*	*71*	*13*	*1*	*45*	*19*
	Patel Tola		*8*	*9*	*58*	*30*	*28*	..	..	*27*	*28*	*2*	..	*21*	*3*
	Kotwar Tola		*10*	*10*	*65*	*29*	*36*	..	..	*4*	*6*	*11*	..	*15*	*5*
	Bhoi Tola		*18*	*19*	*83*	*39*	*44*	..	..	*26*	*21*	*9*	*2*	*26*	*15*
543	Kuntidadargaon	3,116.00	109	115	578	292	286	..	..	257	245	42	..	202	192
	Kewlar Tola		*39*	*41*	*197*	*105*	*92*	..	..	*99*	*84*	*22*	..	*77*	*68*
	Kundi Tola		*27*	*28*	*145*	*71*	*74*	..	..	*60*	*66*	*4*	..	*45*	*46*
	Dadargaon Tola		*43*	*46*	*236*	*116*	*120*	..	..	*98*	*95*	*16*	..	*80*	*78*
544	Salwah	1,933.00	127	157	811	425	386	11	7	198	197	117	20	236	91
	Chowkse Tola		*23*	*26*	*150*	*75*	*75*	..	..	*57*	*59*	*13*	*3*	*43*	*26*
	Dhanwahi Tola		*20*	*21*	*124*	*62*	*62*	*2*	*1*	*53*	*54*	*3*	..	*41*	*20*
	Korni Tola		*37*	*59*	*263*	*151*	*112*	*9*	*6*	*31*	*19*	*61*	*15*	*70*	*16*
	Sahu Tola		*26*	*28*	*144*	*75*	*69*	..	..	..	..	*30*	*1*	*42*	*14*
	Harra Tola		*21*	*23*	*130*	*62*	*68*	..	..	*57*	*65*	*10*	*1*	*40*	*15*
545	Madanpur	1,243.00	51	60	304	158	146	1	..	108	115	40	4	106	80
	Patel Tola		*13*	*13*	*88*	*44*	*44*	..	..	*44*	*44*	*7*	..	*34*	*26*

MANDLA TAHSIL

WORKERS																						
I		II		III		IV		V(a)		V(b)		VI		VII		VIII		IX		X Non-Workers		L.C. No.
M	F	M	F	M	F	M	F	M	F	M	F	M	F	M	F	M	F	M	F	M	F	
17	18	19	20	21	22	23	24	25	26	27	28	29	30	31	32	33	34	35	36	37	38	1
55	*52*	*12*	*14*	..	..	..	..	..	..	..	..	..	..	..	..	..	..	*1*	..	*29*	*41*	
33	*26*	*3*	*4*	*3*	..	..	..	..	..	..	..	..	..	..	..	..	..	*1*	..	*23*	*38*	
31	*12*	*2*	*1*	..	..	..	..	*2*	..	..	..	..	..	..	..	..	..	*2*	..	*19*	*44*	
71	22	9	8	2	..	..	..	1	..	..	..	..	1	..	..	..	..	2	..	48	103	535
22	*6*	*1*	..	1	..	..	..	*1*	..	..	..	..	..	..	..	..	..	*1*	..	*18*	*31*	
15	*6*	*7*	*6*	*1*	..	..	..	..	..	..	..	..	1	..	..	..	..	*1*	..	*21*	*39*	
34	*10*	*1*	*2*	..	..	..	..	..	..	..	..	..	..	..	..	..	..	..	..	*9*	*33*	
79	22	16	10	..	..	..	..	3	..	..	..	..	..	..	..	..	..	3	..	75	141	536
31	*12*	*6*	*3*	..	..	..	..	*2*	..	..	..	..	..	..	..	..	..	..	..	*30*	*58*	
13	*3*	*6*	*5*	..	..	..	..	*1*	..	..	..	..	..	..	..	..	..	*1*	..	*19*	*38*	
8	*1*	..	..	..	..	..	..	..	..	..	..	..	..	..	..	..	..	..	..	*2*	*7*	
27	*6*	*4*	*2*	..	..	..	..	..	..	..	..	..	..	..	..	..	..	*2*	..	*24*	*38*	
139	52	22	23	2	..	..	..	2	..	..	..	..	..	..	..	..	..	1	..	110	218	537
47	*11*	*4*	*8*	*1*	..	..	..	*2*	..	..	..	..	..	..	..	..	..	*1*	..	*31*	*78*	
92	*41*	*18*	*15*	*1*	..	..	..	..	..	..	..	..	..	..	..	..	..	..	..	*79*	*140*	
198	107	28	9	7	..	..	..	5	..	..	..	..	..	..	..	..	..	4	..	122	274	538
46	*10*	..	*1*	*4*	..	..	..	*1*	..	..	..	..	..	..	..	..	..	*4*	..	*12*	*59*	
20	*1*	..	*1*	*1*	..	..	..	*2*	..	..	..	..	..	..	..	..	..	..	..	*18*	*34*	
36	*21*	*22*	*4*	..	..	..	..	..	..	..	..	..	..	..	..	..	..	..	..	*35*	*90*	
21	*26*	*1*	*1*	..	..	..	..	..	..	..	..	..	..	..	..	..	..	..	..	*20*	*25*	
49	*39*	*4*	*2*	*2*	..	..	..	*2*	..	..	..	..	..	..	..	..	..	..	..	*26*	*41*	
26	*10*	*1*	..	..	..	..	..	..	..	..	..	..	..	..	..	..	..	..	..	*11*	*25*	
103	17	12	4	3	..	..	..	5	..	..	..	..	..	*1*	..	..	..	1	..	84	199	539
63	*14*	*10*	*4*	*1*	..	..	..	2	..	..	..	..	..	1	..	..	..	*1*	..	*56*	*126*	
40	*3*	*2*	..	2	..	..	..	*3*	..	..	..	..	..	..	..	..	..	..	..	*28*	*73*	
84	3	2	2	..	..	..	..	2	..	..	..	..	..	..	..	..	..	3	..	69	155	540
70	2	*2*	*2*	..	..	..	..	*2*	..	..	..	..	..	..	..	..	..	*1*	..	*62*	*134*	
14	*1*	..	..	..	..	..	..	..	..	..	..	..	..	..	..	..	..	*2*	..	*7*	*21*	
184	11	14	4	3	..	..	..	2	..	..	..	..	..	..	..	..	..	1	..	151	308	541
33	..	*1*	..	2	..	..	..	..	..	..	..	..	..	..	..	..	..	..	..	*27*	*49*	
50	*10*	..	..	..	..	..	..	..	..	..	..	..	..	..	..	..	..	..	..	*33*	*76*	
15	..	..	*1*	..	..	..	..	..	..	..	..	..	..	..	..	..	..	..	..	*7*	*23*	
32	*1*	*5*	..	*1*	..	..	..	..	..	..	..	..	..	..	..	..	..	..	..	*25*	*54*	
14	..	*1*	..	..	..	..	..	..	..	..	..	..	..	..	..	..	..	..	..	*11*	*20*	
40	..	6	3	..	..	..	..	2	..	..	..	..	..	..	..	..	..	1	..	48	86	
88	3	13	39	2	..	..	..	2	..	..	..	..	..	..	..	..	..	2	..	72	139	542
37	..	*7*	*19*	..	..	..	..	..	..	..	..	..	..	..	..	..	..	*1*	..	*36*	*54*	
18	*1*	*2*	*2*	*1*	..	..	..	..	..	..	..	..	..	..	..	..	..	..	..	9	*25*	
14	..	..	5	..	..	..	..	..	..	..	..	..	..	..	..	..	..	*1*	..	*14*	*31*	
19	*2*	*4*	*13*	*1*	..	..	..	*2*	..	..	..	..	..	..	..	..	..	..	..	*13*	*29*	
132	103	46	79	22	10	..	..	2	..	..	..	..	..	..	..	..	..	..	..	90	94	543
54	*35*	*15*	*26*	*8*	*7*	..	..	..	..	..	..	..	..	..	..	..	..	..	..	*28*	*24*	
23	*28*	*14*	*18*	*8*	..	..	..	..	..	..	..	..	..	..	..	..	..	..	..	*26*	*28*	
55	*40*	*17*	*35*	*6*	*3*	..	..	*2*	..	..	..	..	..	..	..	..	..	..	..	*36*	42	
154	65	49	25	1	..	..	..	3	..	2	..	..	..	..	..	8	..	19	1	189	295	544
37	*22*	*5*	*4*	..	..	..	..	..	..	..	..	..	..	..	..	..	..	*1*	..	*32*	*49*	
32	*18*	*5*	*2*	*1*	..	..	..	*2*	..	..	..	..	..	..	..	..	..	*1*	..	*21*	*42*	
20	..	*24*	*15*	..	..	..	..	*1*	..	..	..	..	..	..	..	*8*	..	*17*	*1*	*81*	*96*	
36	*12*	*6*	*2*	..	..	..	..	..	..	..	..	..	..	..	..	..	..	..	..	*33*	*55*	
29	*13*	*9*	*2*	..	..	..	..	..	..	*2*	..	..	..	..	..	..	..	..	..	*22*	*53*	
92	71	11	9	..	..	..	..	2	..	..	..	..	..	..	..	..	..	1	..	52	66	545
33	*25*	*1*	*1*	..	..	..	..	..	..	..	..	..	..	..	..	..	..	..	..	*10*	*18*	

PRIMARY CENSUS ABSTRACT

L.C. No.	Name of Village/ Town/Ward/ Urban Block	Area of village in Acres and of Town/ Ward in Km²	Occupied residential house	No. of Households	Total Population (including institutional and houseless population)			Scheduled Castes		Scheduled Tribes		Literate and educated persons		(I-IX) Total Workers	
					P	M	F	M	F	M	F	M	F	M	F
1	2	3	4	5	6	7	8	9	10	11	12	13	14	15	16
	Bhoi Tola		*14*	*21*	*82*	*41*	*41*	*1*	..	*17*	*25*	*16*	*4*	*31*	*22*
	Vishnu Tola		*24*	*26*	*134*	*73*	*61*	..	..	*47*	*46*	*17*	..	*41*	*32*
546	Chita Parwana	783.00	36	38	207	101	106	..	..	101	106	12	..	66	64
547	Chalni	4,338.00	163	169	976	495	481	1	2	394	410	22	1	273	175
548	Churia	2,200.00	100	108	595	286	309	..	..	239	267	36	5	192	89
549	Ganwahi *alias* Dhanwahi	343.00	17	21	99	53	46	..	..	43	32	9	..	32	22
550	Barwani	2,364.00	106	109	572	279	293	1	..	253	268	69	3	162	155
551	Lato	2,778.00	101	114	640	317	323	4	3	211	243	42	7	202	178
	Kosa Tola		*34*	*38*	*238*	*118*	*120*	..	..	*46*	*69*	*20*	*6*	*75*	*67*
	Bakal Tola		*55*	*63*	*321*	*162*	*159*	*4*	*3*	*143*	*150*	*21*	*1*	*105*	*93*
	Bar Tola		*8*	*9*	*61*	*26*	*35*	..	..	*11*	*15*	*1*	..	*15*	*13*
	Duhai Tola		*4*	*4*	*20*	*11*	*9*	..	..	*11*	*9*	..	..	*7*	*5*
552	Patan	2,444.00	138	151	810	432	378	..	..	305	276	54	1	270	240
	Konha Tola		*22*	*24*	*135*	*74*	*61*	..	..	*55*	*46*	*13*	..	*43*	*44*
	Diwan Tola		*52*	*54*	*295*	*153*	*142*	..	..	*102*	*95*	*16*	..	*97*	*88*
	Bade Tola		*64*	*73*	*380*	*205*	*175*	..	..	*148*	*135*	*25*	*1*	*130*	*108*
553	Dhenko	1,791.00	96	108	553	275	278	2	2	196	202	36	10	167	150
	Barra Tola		*10*	*11*	*60*	*30*	*30*	..	..	*30*	*30*	*5*	..	*22*	*15*
	Dhimki Tola		*28*	*31*	*170*	*85*	*85*	*2*	*2*	*31*	*35*	*13*	*6*	*53*	*39*
	Jamun Tola		*17*	*21*	*93*	*45*	*48*	..	..	*24*	*24*	*4*	*4*	*26*	*29*
	Khalhe Tola		*31*	*34*	*175*	*86*	*89*	..	..	*83*	*87*	*11*	..	*51*	*55*
	Bade Tola		*10*	*11*	*55*	*29*	*26*	..	..	*28*	*26*	*3*	..	*15*	*12*
554	Sendwara	786.00	42	43	233	107	126	..	..	100	116	17	..	58	60
	Mukaddam Tola		*23*	*24*	*134*	*60*	*74*	..	..	*53*	*64*	*9*	..	*32*	*38*
	Mahavir Tola		*19*	*19*	*99*	*47*	*52*	..	..	*47*	*52*	*8*	..	*26*	*22*
555	Bijora	917.00	54	62	329	165	164	2	1	108	109	19	2	104	98
	Kotwar Tola		*36*	*41*	*219*	*106*	*113*	..	..	*92*	*98*	*10*	*2*	*70*	*66*
	Mukaddam Tola		*18*	*21*	*110*	*59*	*51*	*2*	*1*	*16*	*11*	*9*	..	*34*	*32*
556	Garriyapand	2,122.00	88	106	645	310	335	4	2	273	293	48	3	186	208
	Shikari Tola		*29*	*39*	*224*	*114*	*110*	..	..	*104*	*104*	*22*	*1*	*62*	*74*
	Upar Tola		*59*	*67*	*421*	*196*	*225*	*4*	*2*	*169*	*189*	*26*	*2*	*124*	*134*
557	Kaknu	1,979.00	85	87	430	206	224	..	..	183	203	49	23	133	29
	Kaknu		*67*	*67*	*334*	*160*	*174*	..	..	*152*	*166*	*34*	*19*	*103*	*18*
	Kokra Tola		*18*	*20*	*96*	*46*	*50*	..	..	*31*	*37*	*15*	*4*	*30*	*11*
558	Pand Kalan	1,667.00	94	112	639	315	324	13	18	171	163	53	2	178	111
	Khalhe Tola		*24*	*29*	*182*	*92*	*90*	..	..	*58*	*53*	*24*	*1*	*52*	*29*
	Jhigra Tola		*36*	*44*	*229*	*102*	*127*	*13*	*18*	*10*	*10*	*14*	*1*	*53*	*26*
	Tikra Tola		*34*	*39*	*228*	*121*	*107*	..	..	*103*	*100*	*15*	..	*73*	*56*
559	Sailwara	931.00	83	116	561	280	281	146	134	71	73	52	4	160	128
	Sailwara		*64*	*90*	*433*	*220*	*213*	*146*	*134*	*11*	*5*	*49*	*4*	*117*	*88*
	Godi Tola		*19*	*26*	*128*	*60*	*68*	..	..	*60*	*68*	*3*	..	*43*	*40*
560	Khamhria	1,490.00	69	83	498	245	253	..	..	175	185	30	2	157	169
	Sahis Tola		*25*	*30*	*162*	*81*	*81*	..	..	*53*	*55*	*9*	*1*	*50*	*49*
	Chanda Tola		*31*	*35*	*234*	*114*	*120*	..	..	*105*	*110*	*9*	..	*80*	*87*
	Kokra Tola		*13*	*18*	*102*	*50*	*52*	..	..	*17*	*20*	*12*	*1*	*27*	*33*
561	Khudia	1,690.00	78	82	453	249	204	..	..	170	141	8	..	130	63
	Mukaddam Tola		*39*	*39*	*208*	*112*	*96*	..	..	*86*	*66*	*7*	..	*61*	*29*
	Baiga Tola		*39*	*43*	*245*	*137*	*108*	..	..	*84*	*75*	*1*	..	*69*	*34*
562	Andia *alias* Chhiwla Tola	2,204.00	122	125	608	305	303	..	..	266	262	48	..	166	51
	Baiga Tola		*67*	*67*	*305*	*144*	*161*	..	..	*140*	*157*	*12*	..	*86*	*28*
	Kisan Tola		*40*	*42*	*198*	*109*	*89*	..	..	*108*	*85*	*19*	*1*	*54*	*18*
	Dhuliya Tola		*15*	*16*	*105*	*52*	*53*	..	..	*18*	*20*	*17*	*2*	*26*	*5*

WORKERS																						
I		II		III		IV		V(a)		V(b)		VI		VII		VIII		IX		X Non-Workers		L.C. No.
M	F	M	F	M	F	M	F	M	F	M	F	M	F	M	F	M	F	M	F	M	F	
17	18	19	20	21	22	23	24	25	26	27	28	29	30	31	32	33	34	35	36	37	38	1
26	*21*	*2*	*1*	..	..	..	..	*2*	..	..	..	..	..	..	..	..	..	*1*	..	*10*	*19*	
33	*25*	*8*	*7*	..	..	..	..	..	..	..	..	..	..	..	..	..	..	..	..	*32*	*29*	
63	62	3	2	..	..	..	..	..	..	..	..	..	..	..	..	..	..	..	..	35	42	546
226	138	37	37	3	..	..	..	4	..	..	..	..	..	..	..	..	..	3	..	222	306	547
112	27	48	61	24	1	..	..	4	..	..	..	..	..	..	..	..	..	4	..	94	220	548
10	1	20	21	1	..	..	..	1	..	..	..	..	..	..	..	..	..	..	..	21	24	549
83	7	74	148	3	..	..	..	1	..	..	..	..	..	..	..	..	..	1	..	117	138	550
181	157	14	21	2	..	..	..	3	..	..	..	..	..	..	..	..	..	2	..	115	145	551
69	*65*	*3*	*2*	..	..	..	..	*1*	..	..	..	..	..	..	..	..	..	*2*	..	*43*	*53*	
92	*77*	*9*	*16*	*2*	..	..	..	*2*	..	..	..	..	..	..	..	..	..	..	..	*57*	*66*	
13	*11*	*2*	*2*	..	..	..	..	..	..	..	..	..	..	..	..	..	..	..	..	*11*	*22*	
7	*4*	..	*1*	..	..	..	..	..	..	..	..	..	..	..	..	..	..	..	..	*4*	*4*	
227	209	26	24	2	..	..	..	8	3	..	..	..	..	4	4	..	..	3	..	162	138	552
39	*37*	..	*5*	*1*	..	..	..	*4*	*2*	..	..	..	..	..	..	..	..	..	..	*31*	*17*	
85	*76*	*8*	*12*	*1*	..	..	..	*2*	..	..	..	..	..	..	..	..	..	*1*	..	*56*	*54*	
103	*96*	*18*	*7*	..	..	..	..	*2*	*1*	..	..	..	..	*4*	*4*	..	..	*2*	..	*75*	*67*	
126	111	33	39	..	..	..	..	5	..	..	..	..	..	..	..	..	—	3	..	108	128	553
14	*12*	*8*	*3*	..	..	..	..	..	..	..	..	..	..	..	..	..	..	..	..	*8*	*15*	
42	*32*	*9*	*7*	..	..	..	..	*1*	..	..	..	..	..	..	..	..	..	*1*	..	*32*	*46*	
11	*10*	*11*	*19*	..	..	..	..	*3*	..	..	..	..	..	..	..	..	..	*1*	..	*19*	*19*	
44	*48*	*5*	*7*	..	..	..	..	*1*	..	..	..	..	..	..	..	..	..	*1*	..	*35*	*34*	
15	*9*	..	*3*	..	..	..	..	..	..	..	..	..	..	..	..	..	..	..	..	*14*	*14*	
54	55	3	5	..	..	..	..	..	..	..	..	..	..	..	..	..	..	1	..	49	66	554
30	*35*	*1*	*3*	..	..	..	..	..	..	..	..	..	..	..	..	..	..	*1*	..	*28*	*36*	
24	*20*	*2*	*2*	..	..	..	..	..	..	..	..	..	..	..	..	..	..	..	..	*21*	*30*	
89	85	9	9	..	..	..	..	5	*4*	..	..	..	..	..	..	..	..	1	..	61	66	555
62	*57*	*6*	*7*	..	..	..	..	*2*	*2*	..	..	..	..	..	..	..	..	..	..	*36*	*47*	
27	*28*	*3*	*2*	..	..	..	..	*3*	*2*	..	..	..	..	..	..	..	..	*1*	..	*25*	*19*	
162	183	13	23	3	..	..	..	5	2	..	..	..	..	..	..	..	..	3	..	124	127	556
57	*69*	*1*	*3*	*2*	..	..	..	*2*	*2*	..	..	..	..	..	..	..	..	..	..	*52*	*36*	
105	*114*	*12*	*20*	*1*	..	..	..	*3*	..	..	..	..	..	..	..	..	..	*3*	..	*72*	*91*	
102	6	26	23	1	..	..	..	*2*	..	..	..	..	..	...	..	..	..	2	..	73	195	557
81	*5*	*18*	*13*	*1*	..	..	..	*2*	..	..	..	..	..	—	..	..	..	*1*	..	*57*	*156*	
21	*1*	*8*	*10*	..	..	..	..	..	..	..	..	..	..	..	..	..	..	*1*	..	*16*	*39*	
147	99	8	12	10	..	..	..	10	..	2	..	..	..	..	..	..	..	1	..	137	213	558
48	*28*	..	*1*	*2*	..	..	..	*1*	..	..	..	..	..	..	..	..	..	*1*	..	*40*	*61*	
41	*18*	*4*	*8*	..	..	..	..	*8*	..	..	..	..	..	..	..	..	..	..	..	*49*	*101*	
58	*53*	*4*	*3*	*8*	..	..	..	*1*	..	*2*	..	..	..	..	..	..	..	..	..	*48*	*51*	
144	115	10	13	1	..	..	..	3	..	..	..	..	..	..	..	..	..	2	..	120	153	559
101	*77*	*10*	*11*	*1*	..	..	..	*3*	..	..	..	..	..	..	..	..	..	*2*	..	*103*	*125*	
43	*38*	..	*2*	..	..	..	..	..	..	..	..	..	..	..	..	..	..	..	..	*17*	*28*	
138	155	16	13	..	1	..	..	1	..	..	..	..	..	..	..	..	..	2	..	88	84	560
39	*42*	*10*	*6*	..	*1*	..	..	..	..	..	..	..	..	..	..	..	..	*1*	..	*31*	*32*	
77	*85*	*2*	*2*	..	..	..	..	*1*	..	..	..	..	..	..	..	..	..	..	..	*34*	*33*	
22	*28*	*4*	*5*	..	..	..	..	..	..	..	..	..	..	..	..	..	..	*1*	..	*23*	*19*	
106	42	22	21	..	..	..	..	2	..	..	..	..	..	..	..	..	..	..	..	119	141	561
49	*17*	*11*	*12*	..	..	..	..	*1*	..	..	..	..	..	..	..	..	..	..	..	*51*	*67*	
57	*25*	*11*	*9*	..	..	..	..	*1*	..	..	..	..	..	..	..	..	..	..	..	*68*	*74*	
114	21	38	28	1	..	..	..	11	2	..	..	..	..	..	..	..	..	2	..	139	252	562
58	..	*28*	*28*	..	..	..	..	..	..	..	..	..	..	..	..	..	..	..	..	*58*	*133*	
43	*18*	*9*	..	*1*	..	..	..	..	..	..	..	..	..	..	..	..	..	*1*	..	*55*	*71*	
13	*3*	*1*	..	..	..	..	..	*11*	*2*	..	..	..	..	..	..	..	..	*1*	..	*26*	*48*	

PRIMARY CENSUS ABSTRACT

L.C. No.	Name of Village/ Town/Ward/ Urban Block	Area of village in Acres and of Town/ Ward in Km²	Occupied residential house	No. of Households	Total Population (including institutional and houseless population)			Scheduled Castes		Scheduled Tribes		Literate and educated persons		(I-IX) Total Workers	
					P	M	F	M	F	M	F	M	F	M	F
1	2	3	4	5	6	7	8	9	10	11	12	13	14	15	16
563	Kumharra	1,678.00	64	71	385	211	174	6	1	172	146	21	2	120	19
	Mukaddam Tola		*33*	*37*	*201*	*109*	*92*	..	..	*89*	*72*	*12*	..	*65*	*10*
	Bade Tola		*31*	*34*	*184*	*102*	*82*	*6*	*1*	*83*	*74*	*9*	*2*	*55*	*9*
564	Silghiti	1,004.00	45	47	343	166	177	..	..	137	147	39	12	97	10
	Upar Tola		*23*	*25*	*189*	*94*	*95*	..	..	*78*	*75*	*25*	*5*	*52*	*10*
	Khalhe Tola		*15*	*15*	*107*	*51*	*56*	..	..	*38*	*46*	*14*	*7*	*34*	..
	Khuri Tola		*7*	*7*	*47*	*21*	*26*	..	..	*21*	*26*	..	..	*11*	..
565	Jhigarghata	1,404.00	55	57	271	136	135	..	..	129	130	..	..	77	22
	Mukaddam Tola		*25*	*27*	*112*	*59*	*53*	..	..	*59*	*53*	..	..	*36*	*6*
	Tikra Tola		*30*	*30*	*159*	*77*	*82*	..	..	*70*	*77*	..	..	*41*	*16*
566	Ghughri	1,104.00	269	282	1,242	652	590	92	77	127	115	312	115	352	73
	Bakhri Tola		*64*	*68*	*276*	*143*	*133*	*20*	*21*	*17*	*19*	*56*	*19*	*80*	*33*
	School Tola		*86*	*92*	*417*	*227*	*190*	*2*	..	*22*	*13*	*135*	*57*	*118*	*21*
	Madaibhatha Tola		*106*	*109*	*463*	*236*	*227*	*70*	*56*	*50*	*50*	*111*	*38*	*129*	*18*
	Barra Tola		*13*	*13*	*86*	*46*	*40*	..	..	*38*	*33*	*10*	*1*	*25*	*1*
567	Khamtara	1,550.00	46	53	301	160	141	..	..	157	139	4	..	98	84
	Kariya Tola		*31*	*36*	*195*	*100*	*95*	..	..	*97*	*93*	*1*	..	*63*	*55*
	Vikram Tola		*15*	*17*	*106*	*60*	*46*	..	..	*60*	*46*	*3*	..	*35*	*29*
568	Malwathar	2,428.00	135	136	703	348	355	..	..	209	214	72	14	178	26
	Nareti Tola		*20*	*20*	*94*	*38*	*56*	..	..	*3*	*3*	*15*	*6*	*26*	*5*
	Bade Tola		*30*	*30*	*149*	*77*	*72*	..	..	*64*	*60*	*19*	*3*	*40*	*3*
	Chhirwai Tola		*37*	*37*	*208*	*108*	*100*	..	..	*72*	*73*	*19*	*3*	*52*	*4*
	Maghaiya Tola		*48*	*49*	*252*	*125*	*127*	..	..	*70*	*78*	*19*	*2*	*60*	*14*
569	Tikaria	1,532.00	104	108	607	297	310	..	..	253	266	60	3	178	166
	Mukaddam Tola		*68*	*72*	*379*	*183*	*196*	..	..	*165*	*176*	*36*	*2*	*113*	*108*
	Bade Tola		*7*	*7*	*69*	*30*	*39*	..	..	*25*	*33*	*5*	..	*20*	*18*
	Jareli Tola		*29*	*29*	*159*	*84*	*75*	..	..	*63*	*57*	*19*	*1*	*45*	*40*
570	Chhatarpur	2,025.00	125	153	906	449	457	48	51	267	261	92	4	252	256
	Ghughra Tola		*26*	*34*	*210*	*93*	*117*	..	..	*71*	*75*	*12*	..	*55*	*63*
	Topi Tola		*12*	*13*	*81*	*44*	*37*	..	..	*44*	*37*	*7*	..	*24*	*27*
	Jhopdi Tola		*6*	*8*	*44*	*23*	*21*	..	..	*15*	*14*	*4*	..	*12*	*13*
	Futka Tola		*9*	*12*	*69*	*31*	*38*	..	..	*24*	*22*	*6*	*1*	*16*	*22*
	Sahu Tola		*31*	*38*	*212*	*108*	*104*	*40*	*49*	..	..	*31*	*2*	*62*	*60*
	Bade Tola		*4*	*5*	*22*	*14*	*8*	..	..	*1*	*1*	*3*	..	*9*	*7*
	Diwan Tola		*12*	*14*	*84*	*44*	*40*	*8*	*2*	*30*	*30*	*12*	..	*22*	*20*
	Shiwraji Tola		*25*	*29*	*184*	*92*	*92*	..	..	*82*	*82*	*17*	*1*	*52*	*44*
571	Kandra	1,497.00	91	111	612	279	333	4	10	189	226	84	25	165	172
	Kisan Tola		*16*	*18*	*94*	*43*	*51*	..	..	..	..	*11*	*2*	*22*	*24*
	Jilka Tola		*31*	*38*	*224*	*111*	*113*	..	..	*86*	*92*	*35*	*8*	*63*	*55*
	Ahir Tola		*23*	*30*	*164*	*68*	*96*	*4*	*10*	*61*	*77*	*20*	*12*	*45*	*54*
	Baiga Tola		*21*	*25*	*130*	*57*	*73*	..	..	*42*	*57*	*18*	*3*	*35*	*39*
572	Gajraj	1,036.00	49	63	332	160	172	10	6	126	151	66	6	84	61
	Paltu Tola		*12*	*14*	*79*	*34*	*45*	..	..	*33*	*45*	*15*	*3*	*21*	*22*
	Diwan Tola		*9*	*13*	*78*	*35*	*43*	..	..	*32*	*37*	*16*	..	*22*	*14*
	Kujjo Tola		*11*	*12*	*60*	*25*	*35*	..	..	*23*	*33*	*8*	..	*15*	*7*
	Kotwar Tola		*7*	*10*	*56*	*36*	*20*	*10*	*6*	*12*	*11*	*20*	*1*	*12*	*8*
	Sadak Tola		*10*	*14*	*59*	*30*	*29*	..	..	*26*	*25*	*7*	*2*	*14*	*10*
573	Guwara	585.00	4	5	25	13	12	..	..	8	6	*3*	..	11	5
574	Manga	1,384.00	94	95	591	300	291	2	2	281	276	33	5	186	162
	Mukaddam Tola		*46*	*46*	*301*	*157*	*144*	..	..	*149*	*138*	*18*	*5*	*101*	*87*
	Panda Tola		*30*	*31*	*191*	*95*	*96*	*2*	*2*	*86*	*88*	*9*	..	*60*	*51*
	Khurra Tola		*18*	*18*	*99*	*48*	*51*	..	..	*46*	*50*	*6*	..	*25*	*24*

MANDLA TAHSIL

WORKERS																				X Non-Workers		L.C. No.
I		II		III		IV		V(a)		V(b)		VI		VII		VIII		IX				
M	F	M	F	M	F	M	F	M	F	M	F	M	F	M	F	M	F	M	F	M	F	
17	18	19	20	21	22	23	24	25	26	27	28	29	30	31	32	33	34	35	36	37	38	1
88	1	26	17	3	..	..	..	3	1	..	..	..	..	..	..	..	..	..	..	91	155	563
48	*1*	*15*	*9*	*2*	..	..	..	..	..	..	..	..	..	..	..	..	..	..	..	*44*	*82*	
40	..	*11*	*8*	*1*	..	..	..	*3*	*1*	..	..	..	..	..	..	..	..	..	..	*47*	*73*	
80	1	4	7	5	..	..	..	4	1	..	..	..	..	1	..	..	..	3	1	69	167	564
42	*1*	*3*	*7*	*4*	..	..	..	*1*	*1*	..	..	..	..	..	..	..	..	*2*	*1*	*42*	*85*	
27	..	*1*	..	*1*	..	..	..	*3*	..	..	..	..	..	*1*	..	..	..	*1*	..	*17*	*56*	
11	..	..	..	..	..	..	..	..	..	..	..	..	..	..	..	..	..	..	..	*10*	*26*	
71	13	4	9	..	..	..	..	2	..	..	..	..	..	..	..	..	..	..	..	59	113	565
35	*2*	*1*	*4*	..	..	..	..	..	..	..	..	..	..	..	..	..	..	..	..	*23*	*47*	
36	*11*	*3*	*5*	..	..	..	..	*2*	..	..	..	..	..	..	..	..	..	..	..	*36*	*66*	
129	13	86	49	13	..	..	..	40	7	2	..	1	..	23	..	..	..	58	4	300	517	566
19	*4*	*20*	*18*	*8*	..	..	..	*15*	*7*	..	..	..	..	*1*	..	..	..	*17*	*4*	*63*	*100*	
28	*5*	*25*	*16*	*4*	..	..	..	*13*	..	..	..	..	..	*14*	..	..	..	*34*	..	*109*	*169*	
63	*4*	*35*	*14*	*1*	..	..	..	*12*	..	*2*	..	*1*	..	*8*	..	..	..	*7*	..	*107*	*209*	
19	..	*6*	*1*	..	..	..	..	..	..	..	..	..	..	..	..	..	..	..	..	*21*	*39*	
75	73	22	11	..	..	..	..	1	..	..	..	..	..	..	..	..	..	..	..	62	57	567
50	*49*	*13*	*6*	..	..	..	..	..	..	..	..	..	..	..	..	..	..	..	..	*37*	*40*	
25	*24*	*9*	*5*	..	..	..	..	*1*	*2*	..	..	..	..	..	..	..	..	..	..	*25*	*17*	
145	11	19	13	1	..	..	..	11	2	..	..	..	..	1	..	..	..	1	..	170	329	568
20	..	*4*	*3*	..	..	..	..	*2*	..	..	..	..	..	..	..	..	..	..	..	*12*	*51*	
39	*3*	*1*	..	..	..	..	..	..	..	..	..	..	..	..	..	..	..	..	..	*37*	*69*	
44	*1*	*7*	*3*	*1*	..	..	..	..	..	..	..	..	..	*1*	..	..	..	..	..	*56*	*96*	
42	*7*	*7*	*7*	..	..	..	..	*9*	..	..	..	..	..	..	..	..	..	*1*	..	*65*	*113*	
157	148	17	18	2	..	..	..	1	..	..	..	..	..	..	..	..	..	1	..	119	144	569
100	*95*	*10*	*13*	*2*	..	.	..	..	..	..	..	..	..	..	..	..	..	*1*	..	*70*	*88*	
19	*17*	*1*	*1*	..	..	..	..	..	..	..	..	..	..	..	..	..	..	..	..	*10*	*21*	
38	*36*	*6*	*4*	..	..	..	..	*1*	..	..	..	..	..	..	..	..	..	..	..	*39*	*35*	
231	241	15	15	..	..	..	..	2	..	..	..	..	..	..	..	..	..	4	..	197	201	570
50	*59*	*5*	*4*	..	..	..	..	..	..	..	..	..	..	..	..	..	..	..	..	*38*	*54*	
23	*25*	*1*	*2*	..	..	..	..	..	..	..	..	..	..	..	..	..	..	..	..	*20*	*10*	
11	*13*	..	..	..	..	..	..	..	..	..	..	..	.	..	..	..	..	*1*	..	*11*	*8*	
15	*21*	*1*	*1*	..	..	..	..	..	..	..	..	..	..	..	..	..	..	..	..	*15*	*16*	
58	*58*	*2*	*2*	..	..	..	..	..	..	..	..	..	..	..	..	..	..	*2*	..	*46*	*44*	
7	*6*	*1*	*1*	..	..	..	..	..	..	..	..	..	..	..	..	..	..	*1*	..	*5*	*1*	
19	*18*	*1*	*2*	..	..	..	..	*2*	..	..	..	..	..	..	..	..	..	..	..	*22*	*20*	
48	*41*	*4*	*3*	..	..	..	..	..	..	..	..	..	..	..	..	..	..	..	..	*40*	*48*	
147	152	10	17	2	..	..	..	5	3	..	..	..	..	..	..	..	..	1	..	114	161	571
21	*23*	*1*	*1*	..	..	..	..	..	..	..	..	..	..	..	..	..	..	..	..	*21*	*27*	
56	*48*	*6*	*7*	*1*	..	..	..	..	..	..	..	..	..	..	..	..	..	..	..	*48*	*58*	
41	*48*	*1*	*4*	..	..	..	..	*3*	*2*	..	..	..	..	..	..	..	..	..	..	*23*	*42*	
29	*33*	*2*	*5*	*1*	..	..	..	*2*	*1*	..	..	..	..	..	..	..	..	*1*	..	*22*	*34*	
70	53	7	8	..	..	..	..	4	..	..	..	..	..	..	..	..	..	3	..	76	111	572
19	*22*	*1*	..	..	..	..	..	..	..	..	..	..	..	..	..	..	..	*1*	..	*13*	*23*	
20	*12*	*2*	*2*	..	..	..	..	..	..	..	..	..	..	..	..	..	..	..	..	*13*	*29*	
14	*6*	*1*	*1*	..	..	..	..	..	..	..	..	..	..	..	..	..	..	..	..	*10*	*28*	
6	*4*	*1*	*4*	..	..	..	*4*	..	..	..	..	..	..	..	..	..	..	*1*	..	*24*	*12*	
11	*9*	*2*	*1*	..	..	..	..	..	..	..	..	..	..	.	..	..	..	*1*	..	*16*	*19*	
8	3	3	2	..	..	..	..	..	..	.	..	..	..	..	..	..	..	..	..	2	7	573
173	151	9	9	..	..	..	..	3	2	..	..	..	..	..	..	..	..	1	..	114	129	574
95	83	5	4	..	..	..	..	..	..	..	..	..	..	..	..	..	..	*1*	..	*56*	*57*	
56	*47*	*1*	*2*	..	..	..	..	*3*	*2*	..	..	..	..	..	..	..	..	..	..	*35*	*45*	
22	*21*	*3*	*3*	..	..	..	..	..	..	..	..	..	..	..	..	..	..	..	..	*23*	*27*	

PRIMARY CENSUS ABSTRACT

L.C. No.	Name of Village/ Town/Ward/ Urban Block	Area of village in Acres and of Town/ Ward in Km2	Occupied residential house	No. of Households	Total Population (including institutional and houseless population)			Scheduled Castes		Scheduled Tribes		Literate and educated persons		(I-IX) Total Workers	
					P	M	F	M	F	M	F	M	F	M	F
1	2	3	4	5	6	7	8	8	9	11	12	13	14	15	16
575	Pipardon	1,832.00	84	98	588	276	312	4	1	238	279	47	2	184	17
	Panda Tola		*15*	*17*	*108*	*48*	*60*	..	..	*45*	*57*	*5*	..	*32*	*7*
	Bel Tola		*12*	*13*	*116*	*51*	*65*	..	..	*48*	*63*	*6*	..	*36*	*5*
	Mukaddam Tola		*20*	*21*	*125*	*59*	*56*	*3*	*1*	*54*	*62*	*14*	..	*38*	*1*
	Bhoi Tola		*20*	*22*	*126*	*59*	*67*	..	..	*54*	*57*	*9*	*1*	*39*	*3*
	Kotwar Tola		*17*	*25*	*113*	*59*	*54*	*1*	..	*37*	*40*	*13*	*1*	*39*	*1*
576	Katangi	823.00	89	90	553	275	278	..	..	249	259	46	4	142	15
	Mukaddam Tola		*25*	*25*	*144*	*69*	*75*	..	..	*49*	*61*	*14*	*2*	*33*	*6*
	Kukra Tola		*15*	*15*	*109*	*59*	*50*	..	..	*53*	*45*	*7*	..	*29*	*4*
	Diwan Tola		*24*	*25*	*139*	*73*	*66*	..	..	*73*	*66*	*13*	*1*	*41*	*1*
	Jamun Tola		*16*	*16*	*100*	*46*	*54*	..	..	*46*	*54*	*4*	..	*24*	*2*
	Mangla Tola		*9*	*9*	*61*	*28*	*33*	..	..	*28*	*33*	*8*	*1*	*15*	*2*
577	Dongar Mandla	928.00	69	69	452	203	249	5	3	191	236	25	3	128	17
	Diwan Tola		*37*	*37*	*205*	*98*	*107*	*5*	*3*	*86*	*94*	*17*	*2*	*54*	*10*
	Talab Tola		*3*	*3*	*17*	*10*	*7*	..	..	*10*	*7*	..	..	*7*	..
	Imali Tola		*15*	*15*	*102*	*42*	*60*	..	..	*42*	*60*	*1*	..	*28*	*2*
	Patwari Tola		*8*	*8*	*65*	*26*	*39*	..	..	*26*	*39*	*2*	..	*20*	..
	Mukaddam Tola		*6*	*6*	*63*	*27*	*36*	..	..	*27*	*36*	*5*	*1*	*19*	*5*
578	Gullukhoh	2,568.00	14	14	98	51	47	..	..	50	47	8	1	34	..
	Kukrakol		*1*	*1*	*14*	*8*	*6*	..	..	*8*	*6*	*1*	..	*6*	..
	Ranjor Tola		*10*	*10*	*62*	*32*	*30*	..	..	*32*	*30*	*6*	..	*22*	..
	Tiwari Tola		*3*	*3*	*22*	*11*	*11*	..	..	*10*	*11*	*1*	*1*	*6*	..
579	Ramhepur	758.00	84	88	514	268	246	1	3	221	203	74	3	162	130
	Mukaddam Tola		*23*	*25*	*163*	*81*	*82*	..	..	*59*	*63*	*27*	*1*	*45*	*44*
	Tikra Tola		*25*	*26*	*151*	*82*	*69*	..	..	*61*	*57*	*24*	*2*	*44*	*27*
	Umarha Tola		*11*	*11*	*55*	*30*	*25*	..	..	*27*	*16*	*5*	..	*21*	*17*
	Kasai Tola		*23*	*24*	*132*	*68*	*64*	*1*	*3*	*67*	*61*	*18*	..	*48*	*39*
	Jamun Tola		*2*	*2*	*13*	*7*	*6*	..	..	*7*	*6*	..	..	*4*	*3*
580	Dalka Gupangi	1,323.00	86	97	522	250	272	..	..	173	190	22	..	162	103
	Diwan Tola		*28*	*33*	*198*	*91*	*107*	..	..	*82*	*94*	*9*	..	*59*	*43*
	Mukaddam Tola		*26*	*28*	*162*	*83*	*79*	..	..	*23*	*24*	*12*	..	*46*	*34*
	Ber Tola		*17*	*19*	*85*	*41*	*44*	..	..	*34*	*32*	..	..	*28*	*13*
	Sukhna Tola		*15*	*17*	*77*	*35*	*42*	..	..	*34*	*40*	*1*	..	*29*	*13*
581	Bilgaon	847.00	48	55	328	157	171	..	..	142	156	32	2	93	71
	Member Tola		*29*	*35*	*177*	*86*	*91*	..	..	*78*	*84*	*13*	*1*	*53*	*36*
	Mukaddam Tola		*13*	*13*	*100*	*46*	*54*	..	..	*39*	*46*	*14*	*1*	*24*	*24*
	Kachhar Tola		*6*	*7*	*51*	*25*	*26*	..	..	*25*	*26*	*5*	..	*16*	*11*
582	Bisandhar	315.00	38	44	297	144	153	..	..	131	138	8	..	71	45
	Chhirwai Tola		*21*	*25*	*193*	*92*	*101*	..	..	*82*	*93*	*5*	..	*44*	*29*
	Diwan Tola		*17*	*19*	*104*	*52*	*52*	..	..	*49*	*45*	*3*	..	*27*	*16*
583	Sajpani (F.V.)	1,008.00	29	31	273	127	146	2	2	95	120	21	..	66	12
584	Dadargaon	906.00	53	56	278	143	135	2	1	124	119	7	..	82	67
	Bhoi Tola		*44*	*46*	*223*	*119*	*104*	*2*	*1*	*100*	*88*	*5*	..	*71*	*49*
	Chhindi Tola		*9*	*10*	*55*	*24*	*31*	..	..	*24*	*31*	*2*	..	*11*	*18*
585	Khajri	1,762.00	145	158	887	429	458	41	37	329	363	98	14	238	255
	School Tola		*48*	*52*	*264*	*131*	*133*	*40*	*33*	*67*	*73*	*37*	*4*	*70*	*78*
	Imali Tola		*9*	*10*	*67*	*33*	*34*	..	..	*22*	*30*	*8*	*1*	*17*	*22*
	Bindi Tola		*14*	*16*	*98*	*51*	*47*	..	..	*51*	*47*	*21*	*4*	*27*	*28*
	Naynadar Tola		*33*	*35*	*209*	*89*	*120*	*1*	*4*	*80*	*108*	*15*	*1*	*54*	*62*
	Barra Tola		*41*	*45*	*249*	*125*	*124*	..	..	*109*	*105*	*17*	*4*	*70*	*65*
586	Junwani	1,231.00	86	90	580	292	288	..	..	227	231	36	5	160	163
	Bade Tola		*28*	*30*	*206*	*106*	*100*	..	..	*82*	*81*	*7*	*1*	*57*	*60*

WORKERS																						
I		II		III		IV		V(a)		V(b)		VI		VII		VIII		IX		X Non-Workers		L.C. No.
M	F	M	F	M	F	M	F	M	F	M	F	M	F	M	F	M	F	M	F	M	F	
17	18	19	20	21	22	23	24	25	26	27	28	29	30	31	32	33	34	35	36	37	38	1
119	6	29	10	21	..	..	..	6	1	..	..	..	..	1	..	..	..	8	..	92	295	575
17	*4*	*6*	*2*	*5*	..	..	..	*3*	*1*	..	..	..	..	..	..	..	..	*1*	..	*16*	*53*	
21	..	*7*	*5*	*8*	..	..	..	..	..	..	..	..	..	..	..	..	..	..	..	*15*	*60*	
30	..	*6*	*1*	*1*	..	..	..	*1*	..	..	..	..	..	..	..	..	..	..	..	*21*	*65*	
28	*1*	*6*	*2*	*4*	..	..	..	..	..	..	..	..	..	..	..	..	..	*1*	..	*20*	*64*	
23	*1*	*4*	..	*3*	..	..	..	*2*	..	..	..	..	..	*1*	..	..	..	*6*	..	*20*	*53*	
106	3	28	12	2	..	..	..	3	..	..	..	..	..	..	..	..	..	3	..	133	263	576
21	..	*7*	*6*	*2*	..	..	..	*3*	..	..	..	..	..	..	..	..	..	..	..	*36*	*69*	
23	*3*	*6*	*1*	..	..	..	..	..	..	..	..	..	..	..	..	..	..	..	..	*30*	*46*	
32	..	*6*	*1*	..	..	..	..	..	..	..	..	..	..	..	..	..	..	*3*	..	*32*	*65*	
17	..	*7*	*2*	..	..	..	..	..	..	..	..	..	..	..	..	..	..	..	..	*22*	*52*	
13	..	*2*	*2*	..	..	..	..	..	..	..	..	..	..	..	..	..	..	..	..	*13*	*31*	
119	7	6	10	..	..	..	..	..	..	..	..	..	..	..	..	..	..	3	..	75	232	577
49	*3*	*2*	*7*	..	..	..	..	..	..	..	..	..	..	..	..	..	..	*3*	..	*44*	*97*	
7	..	..	..	..	..	..	..	..	..	..	..	..	..	..	..	..	..	..	..	*3*	*7*	
26	*1*	*2*	*1*	..	..	..	..	..	..	..	..	..	..	..	..	..	..	..	..	*14*	*58*	
20	..	..	..	..	..	..	..	..	..	..	..	..	..	..	..	..	..	..	..	*6*	*39*	
17	*3*	*2*	*2*	..	..	..	..	..	..	..	..	..	..	..	..	..	..	..	..	*8*	*31*	
34	..	..	..	..	..	..	..	..	..	..	..	..	..	..	..	..	..	..	..	17	47	578
6	..	..	..	..	..	..	..	..	..	..	..	..	..	..	..	..	..	..	..	*2*	*6*	
22	..	..	..	..	..	..	..	..	..	..	..	..	..	..	..	..	..	..	..	*10*	*30*	
6	..	..	..	..	..	..	..	..	..	..	..	..	..	..	..	..	..	..	..	*5*	*11*	
125	109	26	18	..	..	..	..	6	3	..	..	..	..	..	..	..	..	5	..	106	116	579
27	*32*	*15*	*9*	..	..	..	..	*2*	*3*	..	..	..	..	..	..	..	..	*1*	..	*36*	*38*	
36	*25*	*5*	*2*	..	..	..	..	*1*	..	..	..	..	..	..	..	..	..	*2*	..	*38*	*42*	
18	*12*	..	*5*	..	..	..	..	*2*	..	..	..	..	..	..	..	..	..	*1*	..	*9*	*8*	
42	*38*	*4*	*1*	..	..	..	..	*1*	..	..	..	..	..	..	..	..	..	*1*	..	*20*	*25*	
2	*2*	*2*	*1*	..	..	..	..	..	..	..	..	..	..	..	..	..	..	..	..	*3*	*3*	
134	92	27	11	..	..	..	..	..	..	..	..	..	..	..	..	..	..	1	..	88	169	580
52	*40*	*7*	*3*	..	..	..	..	..	..	..	..	..	..	..	..	..	..	..	..	*32*	*64*	
32	*29*	*13*	*5*	..	..	..	..	..	..	..	..	..	..	..	..	..	..	*1*	..	*37*	*45*	
24	*11*	*4*	*2*	..	..	..	..	..	..	..	..	..	..	..	..	..	..	..	..	*13*	*31*	
26	*12*	*3*	*1*	..	..	..	..	..	..	..	..	..	..	..	..	..	..	..	..	*6*	*29*	
78	62	13	9	1	..	..	..	..	..	..	..	..	..	..	..	..	..	1	..	64	100	581
43	*28*	*9*	*8*	*1*	..	..	..	..	..	..	..	..	..	..	..	..	..	..	..	*33*	*55*	
20	*23*	*3*	*1*	..	..	..	..	..	..	..	..	..	..	..	..	..	..	*1*	..	*22*	*30*	
15	*11*	*1*	..	..	..	..	..	..	..	..	..	..	..	..	..	..	..	..	..	*9*	*15*	
54	29	15	15	2	1	..	..	..	..	..	..	..	..	..	..	..	..	..	..	73	108	582
33	*19*	*9*	*9*	*2*	*1*	..	..	..	..	..	..	..	..	..	..	..	..	..	..	*48*	*72*	
21	*10*	*6*	*6*	..	..	..	..	..	..	..	..	..	..	..	..	..	..	..	..	*25*	*36*	
43	2	19	9	3	..	..	..	..	..	..	..	..	..	..	..	..	..	1	1	61	134	583
67	49	12	18	..	..	..	..	1	..	..	..	1	..	..	..	..	..	1	..	61	68	584
58	*34*	*10*	*15*	..	..	..	..	*1*	..	..	..	*1*	..	..	..	..	..	*1*	..	*48*	*55*	
9	*15*	*2*	*3*	..	..	..	..	..	..	..	..	..	..	..	..	..	..	..	..	*13*	*13*	
200	225	26	27	1	..	..	..	9	3	..	..	..	..	..	..	..	..	2	..	191	203	585
54	*64*	*8*	*11*	..	..	..	..	*7*	*3*	..	..	..	..	..	..	..	..	*1*	..	*61*	*55*	
13	*19*	*3*	*3*	*1*	..	..	..	..	..	..	..	..	..	..	..	..	..	..	..	*16*	*12*	
24	*23*	*3*	*5*	..	..	..	..	..	..	..	..	..	..	..	..	..	..	..	..	*24*	*19*	
48	*58*	*5*	*4*	..	..	..	..	..	..	..	..	..	..	..	..	..	..	*1*	..	*35*	*58*	
61	*61*	*7*	*4*	..	..	..	..	*2*	..	..	..	..	..	..	..	..	..	..	..	*55*	*59*	
116	126	38	37	2	..	..	..	3	..	..	..	..	..	..	..	..	..	1	..	132	125	586
45	*50*	*12*	*10*	..	..	..	..	..	..	..	..	..	..	..	..	..	..	..	..	*49*	*40*	

PRIMARY CENSUS ABSTRACT

L.C. No.	Name of Village/ Town/Ward/ Urban Block	Area of village in Acres and of Town/ Ward in Km²	Occu-piad resi-dential houses	No. of House-holds	Total Population (including institu-tional and house-less population)			Scheduled Castes		Scheduled Tribes		Literate and educated persons		(I-IX) Total Workers	
					P	M	F	M	F	M	F	M	F	M	F
1	2	3	4	5	6	7	8	9	10	11	12	13	14	15	16
	Khursi Tola		*48*	*50*	*317*	*159*	*158*	..	..	*118*	*120*	*25*	*4*	*87*	*87*
	Mahwari Tola		*5*	*5*	*24*	*12*	*12*	..	..	*12*	*12*	*3*	..	*7*	*6*
	Nawnadar		5	5	33	15	18	..	..	15	18	1	..	9	10
587	Pondi	395.00	*31*	*32*	*190*	*100*	*90*	*1*	*2*	*90*	*82*	*11*	..	*50*	47
	Diwan Tola		*14*	*15*	*86*	*49*	*37*	*1*	*2*	*39*	*29*	*5*	..	*23*	*20*
	Member Tola		*17*	*17*	*104*	*51*	*53*	..	..	*51*	*53*	*6*	..	*27*	*27*
588	Dhangaon	1,283.00	83	85	454	220	234	..	..	216	224	28	..	121	119
	Mukaddam Tola		*37*	*37*	*230*	*111*	*119*	..	..	*107*	*111*	*18*	..	*61*	*57*
	Sagon Tola		*12*	*12*	*70*	*39*	*31*	..	..	*39*	*31*	*2*	..	*20*	*17*
	Khalhe Tola		*34*	*36*	*154*	*70*	*84*	..	..	*70*	*82*	*8*	..	*40*	*45*
589	Banehari	2,180.00	155	170	963	475	488	22	22	394	399	73	2	297	12
	Karigar Tola		*30*	*32*	*183*	*91*	*92*	*17*	*18*	*65*	*58*	*19*	..	*50*	*3*
	Moto Tola		*6*	*8*	*70*	*40*	*30*	..	..	*40*	*30*	*3*	..	*18*	..
	Khero Tola		*17*	*18*	*112*	*51*	*61*	..	..	*45*	*50*	*3*	..	*30*	*1*
	Chhindi Tola		8	8	*34*	*19*	*15*	..	..	*19*	*15*	*1*	..	*12*	*1*
	Thakur Tola		*22*	*22*	*127*	*62*	*65*	..	..	*58*	*60*	*5*	..	*42*	*1*
	Ghatware Tola		*15*	*17*	*78*	*40*	*38*	*5*	*4*	*31*	*32*	*8*	*1*	*27*	*2*
	Member Tola		*19*	*21*	*132*	*62*	*70*	..	..	*62*	*70*	*12*	..	*44*	*1*
	Mukaddam Tola		*25*	*29*	*127*	*61*	*66*	..	..	*57*	*63*	*10*	*1*	*45*	*3*
	Harra Tola		*6*	*6*	*38*	*17*	*21*	..	..	*17*	*21*	*1*	..	*12*	..
	Khurri Tola		..	..	..	..	Unnihabited	..	..	..	..	..	..	..	..
	Sarpanch Tola		*7*	*9*	*62*	*32*	*30*	..	..	..	..	*11*	..	*17*	..
590	Naharbe'i	1,911.00	90	100	592	296	296	..	..	237	246	40	7	182	76
	Tikra Tola		*17*	*20*	*123*	*63*	*60*	..	..	*51*	*50*	*10*	..	*42*	*14*
	Thakur Tola		*6*	*9*	*43*	*24*	*19*	..	..	*7*	*9*	*8*	*1*	*13*	*3*
	Chauki Tola		*14*	*16*	*95*	*45*	*50*	..	..	*24*	*29*	*6*	*4*	*23*	*18*
	Naye Tola		*13*	*15*	*85*	*37*	*48*	..	..	*37*	*48*	*4*	*2*	*22*	*14*
	Khurri Tola		*7*	*7*	*36*	*20*	*16*	..	..	*20*	*16*	..	..	*10*	*4*
	Bhoi Tola		*33*	*33*	*210*	*107*	*103*	..	..	*98*	*94*	*12*	..	*72*	*23*
591	Aeri	692.00	40	43	268	140	128	..	..	131	119	11	..	76	7
	Bich Tola		*17*	*20*	*128*	*64*	*64*	..	..	*55*	*55*	*4*	..	*35*	*6*
	Khurri Tola		*17*	*17*	*102*	*54*	*48*	..	..	*54*	*48*	*5*	..	*28*	*1*
	Mukaddam Tola		*6*	*6*	*38*	*22*	*16*	..	..	*22*	*16*	*2*	..	*13*	..
592	Kumhi	1,274.00	66	68	367	171	196	..	..	168	193	20	..	112	14
	Bhoi Tola		*30*	*32*	*185*	*87*	*98*	..	..	*84*	*95*	*6*	..	*53*	*11*
	Diwan Tola		*25*	*25*	*120*	*56*	*64*	..	..	*56*	*64*	*9*	..	*33*	*3*
	Bhatta Tola		*2*	*2*	*4*	*3*	*1*	..	..	*3*	*1*	*1*	..	*3*	..
	Mukaddam Tola		*9*	*9*	*58*	*25*	*33*	..	..	*25*	*33*	*4*	..	*23*	..
593	Elahi	1,563.00	66	71	383	191	192	..	..	177	175	30	2	107	117
	Pakri Tola		*28*	*31*	*153*	*77*	*76*	..	..	*73*	*72*	*7*	*1*	*40*	*45*
	Ghuruwa Tola		*11*	*11*	*65*	*30*	*35*	..	..	*25*	*27*	*8*	..	*17*	*19*
	Panda Tola		*23*	*25*	*138*	*72*	*66*	..	..	*67*	*61*	*12*	..	*42*	*43*
	Bhatta Tola		*4*	*4*	*27*	*12*	*15*	..	..	*12*	*15*	*3*	*1*	*8*	*10*
594	Dundi	1,744.00	89	89	476	236	240	..	..	170	171	22	1	167	154
	Dundi Tola		*25*	*25*	*133*	*73*	*60*	..	..	*71*	*60*	*7*	..	*47*	*38*
	Airi Tola		*16*	*16*	*93*	*47*	*46*	..	..	*36*	*37*	*2*	..	*33*	*31*
	Jhigra Tola		*24*	*24*	*122*	*60*	*62*	..	..	*10*	*10*	*7*	..	*44*	*33*
	Luhar Tola		*24*	*24*	*128*	*56*	*72*	..	..	*53*	*64*	*6*	*1*	*43*	*52*
595	Lafan	1,276.00	107	112	606	278	328	..	..	251	293	45	10	198	165
	School Tola		*40*	*42*	*246*	*105*	*141*	..	..	*95*	*118*	*26*	*5*	*82*	*64*
	Hazariya Tola		*24*	*24*	*113*	*51*	*62*	..	..	*48*	*60*	*3*	..	*38*	*30*
	Simariya Tola		*43*	*46*	*247*	*122*	*125*	..	..	*108*	*115*	*16*	*5*	*78*	*71*

WORKERS																				
I		II		III		IV		V(a)		V(b)		VI		VII		VIII		IX		X Non-Workers		L.C. No.
M	F	M	F	M	F	M	F	M	F	M	F	M	F	M	F	M	F	M	F	M	F	
17	18	19	20	21	22	23	24	25	26	27	28	29	30	31	32	33	34	35	36	37	38	1
56	61	25	26	2	..	..	..	3	..	..	..	..	..	..	..	..	..	1	..	72	71	
7	6	..	..	..	..	..	..	..	..	..	..	..	..	..	..	..	..	..	..	5	6	
8	9	1	1	..	..	..	..	..	..	..	..	..	..	..	..	..	..	..	..	6	8	
34	..	15	47	..	..	..	..	1	..	..	..	..	..	..	..	..	..	..	..	50	43	587
13	..	9	20	..	..	..	..	1	..	..	..	..	..	..	..	..	..	..	..	26	17	
21	..	6	27	..	..	..	..	..	..	..	..	..	..	..	..	..	..	..	..	24	26	
93	19	28	100	..	..	..	..	..	..	..	..	..	..	..	..	..	..	..	..	99	115	588
47	2	14	55	..	..	..	..	..	..	..	..	..	..	..	..	..	..	..	..	50	62	
16	17	4	..	..	..	..	..	..	..	..	..	..	..	..	..	..	..	..	..	19	14	
30	..	10	45	..	..	..	..	..	..	..	..	..	..	..	..	..	..	..	..	30	39	
250	4	29	7	7	..	..	..	5	1	..	..	..	..	1	..	..	..	5	..	178	476	589
42	2	2	..	..	..	..	..	5	1	..	..	..	..	..	..	..	..	1	..	41	89	
18	..	..	..	..	..	..	..	..	..	..	..	..	..	..	..	..	..	..	..	22	30	
23	..	7	1	..	..	..	..	.	..	..	..	..	..	..	..	..	..	..	..	21	60	
12	..	..	1	..	..	..	..	..	..	..	..	..	..	..	..	..	..	..	..	7	14	
38	..	4	1	..	..	..	..	..	..	..	..	..	..	..	..	..	..	..	..	20	64	
16	1	7	1	2	..	..	..	..	..	..	..	..	..	..	..	..	..	2	..	13	36	
41	1	3	..	..	..	..	..	..	..	..	..	..	..	..	..	..	..	..	..	18	69	
34	..	5	3	3	..	..	..	..	..	..	..	..	..	1	..	..	..	2	..	16	63	
12	..	..	..	..	..	..	..	..	..	..	..	..	..	..	..	..	..	..	..	5	21	
..	..	..	..	..	..	..	..	..	..	Uninhabited		..	..	..	..	..	..	..	..	..	..	
14	..	1	..	2	..	..	..	..	..	..	..	..	..	..	..	..	..	..	..	15	30	
136	33	35	43	4	..	..	..	3	..	..	..	..	..	..	..	..	..	4	..	114	220	590
26	..	12	14	..	..	..	..	2	..	..	..	..	..	..	..	..	..	2	..	21	46	
9	2	2	1	2	..	..	..	..	..	..	..	..	..	..	..	..	..	..	..	11	16	
14	6	6	12	1	..	..	..	1	..	..	..	..	..	..	..	..	..	1	..	22	32	
22	9	..	5	..	..	..	..	..	..	..	..	..	..	..	..	..	..	..	..	15	34	
9	3	1	1	..	..	..	..	..	..	..	..	..	..	..	..	..	..	..	..	10	12	
56	13	14	10	1	..	..	..	..	..	..	..	..	..	..	..	..	..	1	..	35	80	
65	2	9	5	..	..	..	..	2	..	..	..	..	..	..	..	..	..	..	..	64	121	591
26	2	7	4	..	..	..	..	2	..	..	..	..	..	..	..	..	..	..	..	29	58	
26	..	2	1	..	..	..	..	..	..	..	..	..	..	..	..	..	..	..	..	26	47	
13	..	..	..	..	..	..	..	..	..	..	..	..	..	..	..	..	..	..	..	9	16	
104	9	5	5	..	..	..	..	3	..	..	..	..	..	..	..	..	..	..	..	59	182	592
45	6	5	5	..	..	..	..	3	..	..	..	..	..	..	..	..	..	..	..	34	87	
33	3	..	..	..	..	..	..	..	..	..	..	..	..	..	..	..	..	..	..	23	61	
3	..	..	..	..	..	..	..	..	..	..	..	..	..	..	..	..	..	..	..	..	1	
23	..	..	..	..	..	..	..	..	..	..	..	..	..	..	..	..	..	..	..	2	33	
88	101	15	15	2	1	..	..	1	..	..	..	..	..	..	..	..	..	1	..	84	75	593
33	37	6	7	1	1	..	..	..	..	..	..	..	..	..	..	..	..	..	..	37	31	
12	16	3	3	..	..	..	..	1	..	..	..	..	..	..	..	..	..	1	..	13	16	
35	38	6	5	1	..	..	..	..	..	..	..	..	..	..	..	..	..	..	..	30	23	
8	10	..	..	..	..	..	..	..	..	..	..	..	..	..	..	..	..	..	..	4	5	
134	129	19	18	9	3	..	..	4	4	..	..	..	..	.	.	..	..	1	..	69	86	594
43	37	3	1	..	..	..	..	..	..	..	..	..	..	..	..	..	..	1	..	26	22	
21	24	7	5	5	2	..	..	..	..	..	..	..	..	..	..	..	..	..	..	14	15	
37	26	4	6	1	..	..	..	2	1	..	..	..	..	..	..	..	..	..	..	16	29	
33	42	5	6	3	1	..	..	2	3	..	..	..	..	..	..	..	..	..	..	13	20	
123	128	37	33	20	1	..	..	1	1	2	..	..	..	1	..	..	..	14	2	80	163	595
47	44	18	17	9	..	..	..	1	1	2	..	..	..	..	..	..	..	5	2	23	77	
25	24	7	6	4	..	..	..	..	..	..	..	..	..	..	..	..	..	2	..	13	32	
51	60	12	10	7	1	..	..	..	..	..	..	..	..	1	..	..	..	..	..	44	54	

PRIMARY CENSUS ABSTRACT

L.C. No.	Name of Village/ Town/Ward/ Urban Block	Area of village in Acres and of Town/ Ward in Km²	Occupied residential houses	No. of Households	Total Population (including institutional and houseless population)			Scheduled Castes		Scheduled Tribes		Literate and educated persons		(I-IX) Total Workers	
					P	M	F	M	F	M	F	M	F	M	F
1	2	3	4	5	6	7	8	9	10	11	12	13	14	15	16
596	Bhonkadeori	744.00	65	69	338	159	179	4	8	74	98	55	6	110	99
	Mukaddam Tola		*29*	*30*	*138*	*65*	*73*	*4*	*8*	*31*	*43*	*20*	*3*	*45*	*48*
	Ghurka Tola		*7*	*8*	*29*	*11*	*18*	..	..	*11*	*18*	*1*	..	*7*	*10*
	Chhirwai Tola		*20*	*21*	*98*	*49*	*49*	..	..	*32*	*37*	*14*	*2*	*36*	*33*
	Barra Tola		*9*	*10*	*73*	*34*	*39*	..	..	..	..	*20*	*1*	*22*	*8*
597	Ludhiya *alias* Imli Tola	599.00	37	42	215	114	101	..	..	67	52	28	1	67	57
	Mukaddam Tola		*19*	*20*	*105*	*56*	*49*	..	..	*24*	*17*	*11*	..	*33*	*27*
	Bhoi Tola		*15*	*18*	*87*	*46*	*41*	..	..	*31*	*24*	*12*	*1*	*28*	*24*
	Barra Tola		*3*	*4*	*23*	*12*	*11*	..	..	*12*	*11*	*5*	..	*6*	*6*
598	Mahli	1,766.00	79	79	412	210	202	..	..	194	185	12	..	131	110
	Mahli		*48*	*48*	*242*	*126*	*116*	..	..	*116*	*104*	*3*	..	*76*	*66*
	Shobha Tola		*17*	*17*	*71*	*34*	*37*	..	..	*34*	*37*	*5*	..	*20*	*20*
	Khandli Tola		*14*	*14*	*99*	*50*	*49*	..	..	*44*	*44*	*4*	..	*35*	*24*
599	Khoda Khudra	1,533.00	96	96	501	246	255	5	5	172	179	12	..	149	135
	Khoda Khudra		*42*	*42*	*246*	*119*	*127*	..	..	*84*	*93*	*10*	..	*74*	*68*
	Pakri Tola		*14*	*14*	*74*	*36*	*38*	*5*	*5*	*28*	*32*	..	..	*19*	*15*
	Naya Tola		*29*	*29*	*129*	*65*	*64*	..	..	*60*	*54*	..	..	*43*	*38*
	Nadi Tola		*11*	*11*	*52*	*26*	*26*	..	..	..	..	*2*	..	*13*	*14*
600	Umaria	1,729.00	118	118	578	284	294	3	5	164	181	65	5	163	181
	Umaria		*86*	*86*	*428*	*215*	*213*	..	..	*103*	*108*	*55*	*5*	*123*	*135*
	Naya Tola		*32*	*32*	*150*	*69*	*81*	*3*	*5*	*61*	*73*	*10*	..	*40*	*46*
601	Salheghori	1,896.00	89	89	514	257	257	2	5	224	219	19	..	153	153
	Salheghori		*75*	*75*	*346*	*168*	*178*	*2*	*5*	*144*	*151*	*13*	..	*104*	*105*
	Nadi Tola		*14*	*14*	*168*	*89*	*79*	..	..	*80*	*68*	*6*	..	*49*	*48*
602	Simaria	2,322.00	29	30	147	72	75	..	..	61	70	5	..	47	47
	Mukaddam Tola		*21*	*22*	*105*	*53*	*52*	..	..	*45*	*48*	*4*	..	*36*	*37*
	Bhadga Tola		*8*	*8*	*42*	*19*	*23*	..	..	*16*	*22*	*1*	..	*11*	*10*
603	Pipardon *alias* Dukarghati	1,246.00	58	58	379	182	197	2	5	139	149	33	4	118	113
	Sarpanch Tola		*26*	*26*	*207*	*101*	*106*	..	..	*66*	*68*	*20*	*4*	*59*	*56*
	Mukaddam Tola		*32*	*32*	*172*	*81*	*91*	*2*	*5*	*73*	*81*	*13*	..	*59*	*57*
604	Naijhar	1,787.00	129	130	591	300	291	1	..	174	171	56	9	205	163
	Bazar Tola		*66*	*67*	*285*	*143*	*142*	*1*	..	*38*	*41*	*45*	*6*	*92*	*73*
	Banjar Tola		*63*	*63*	*306*	*157*	*149*	..	..	*136*	*130*	*11*	*3*	*113*	*90*
605	Naiguwan Ryt.	935.00	27	27	154	78	76	..	..	66	65	8	4	44	45
606	Naiguwan Mal	561.00	46	51	287	138	149	..	..	106	112	14	4	83	82
	Kotwar Tola		*40*	*45*	*256*	*121*	*135*	..	..	*90*	*99*	*14*	*4*	*72*	*73*
	Imali Tola		*6*	*6*	*31*	*17*	*14*	..	..	*16*	*13*	..	..	*11*	*9*
607	Dhobawar	767.00	48	53	259	138	121	..	..	126	109	4	..	83	65
	Mukaddam Tola		*38*	*43*	*198*	*102*	*96*	..	..	*90*	*84*	*3*	..	*62*	*51*
	Ghughra Tola		*10*	*10*	*61*	*36*	*25*	..	..	*36*	*25*	*1*	..	*21*	*14*
608	Barrai Ryt.	1,270.00	64	70	458	229	229	7	12	196	191	56	1	123	89
609	Bija	1,089.00	78	100	545	293	252	14	15	104	98	113	13	148	124
	Mukaddam Tola		*62*	*79*	*441*	*239*	*202*	*14*	*15*	*79*	*71*	*95*	*11*	*116*	*105*
	Vidyadhar Tola		*16*	*21*	*104*	*54*	*50*	..	..	*25*	*27*	*18*	*2*	*32*	*19*
610	Patpara	589.00	42	43	234	127	107	..	..	120	103	36	1	59	57
611	Dooba	516.00	23	24	138	65	73	..	..	53	65	17	..	46	37
612	Gopisani	566.00	25	26	188	92	96	..	..	87	91	19	..	51	35
	Mukddam Tola		*12*	*13*	*75*	*38*	*37*	..	..	*38*	*37*	*13*	..	*23*	*21*
	Bhoi Tola		*13*	*13*	*113*	*54*	*59*	..	..	*49*	*54*	*6*	..	*28*	*14*
613	Singhori	1,008.00	44	49	312	146	166	4	6	123	123	63	7	88	63
	Mukaddam Tola		*20*	*20*	*132*	*74*	*58*	..	..	*70*	*50*	*31*	..	*44*	*24*
	Murari Tola		*20*	*24*	*146*	*60*	*86*	..	..	*53*	*73*	*28*	*5*	*35*	*31*
	Sahis Tola		*4*	*5*	*34*	*12*	*22*	*4*	*6*	..	..	*4*	*2*	*9*	*8*

WORKERS																					
I		II		III		IV		V(a)		V(b)		VI		VII		VIII		IX		X Non-Workers		L.C No.
M	F	M	F	M	F	M	F	M	F	M	F	M	F	M	F	M	F	M	F	M	F	
17	18	19	20	21	22	23	24	25	26	27	28	29	30	31	32	33	34	35	36	37	38	1
80	79	17	15	1	1	..	..	*4*	3	..	..	..	..	..	..	..	..	8	1	49	80	596
33	*40*	*3*	*4*	*1*	*1*	..	..	*4*	*3*	..	..	..	..	..	..	..	..	*4*	..	*20*	*25*	
4	*5*	*3*	*5*	..	..	..	..	..	..	..	..	..	..	..	..	..	..	..	..	*4*	*8*	
21	*26*	*11*	*6*	..	..	..	..	..	..	..	..	..	..	..	..	..	..	*4*	*1*	*13*	*16*	
22	*8*	..	..	..	..	..	..	..	..	..	..	..	..	..	..	..	..	..	..	*12*	*31*	
55	48	11	9	..	..	..	..	..	..	..	..	..	..	..	..	..	..	1	..	47	44	597
28	*22*	*5*	*5*	..	..	..	..	..	..	..	..	..	..	..	..	..	..	..	..	*23*	*22*	
21	*20*	*6*	*4*	..	..	..	..	..	..	..	..	..	..	..	..	..	..	*1*	..	*18*	*17*	
6	*6*	..	..	..	..	..	..	..	..	..	..	..	..	..	..	..	..	..	..	*6*	*5*	
122	101	*1*	5	5	2	..	..	3	2	..	..	..	..	..	..	..	..	..	..	79	92	598
71	*62*	*1*	*2*	*1*	..	..	..	*3*	*2*	..	..	..	..	..	..	..	..	..	..	*50*	*50*	
20	*17*	..	*3*	..	..	..	..	..	..	..	..	..	..	..	..	..	..	..	..	*14*	*17*	
31	*22*	..	..	*4*	*2*	..	..	..	..	..	..	..	..	..	..	..	..	..	..	*15*	*25*	
131	119	8	10	4	1	..	..	5	5	..	..	..	..	..	..	..	..	1	..	97	120	599
67	*62*	*4*	*5*	*1*	..	..	..	*1*	*1*	..	..	..	..	..	..	..	..	*1*	..	*45*	*59*	
13	*10*	*2*	*3*	*2*	..	..	..	*2*	*2*	..	..	..	..	..	..	..	..	..	..	*17*	*23*	
38	*34*	*2*	*1*	*1*	*1*	..	..	*2*	*2*	..	..	..	..	..	..	..	..	..	..	*22*	*26*	
13	*13*	..	*1*	..	..	..	..	..	..	..	..	..	..	..	..	..	..	..	..	*13*	*12*	
136	151	17	29	3	..	..	..	2	..	..	..	..	..	1	..	..	..	4	1	121	113	600
103	*112*	*12*	*23*	*3*	..	..	..	..	..	..	..	..	..	*1*	..	..	..	*4*	..	*92*	*78*	
33	*39*	*5*	*6*	..	..	..	..	*2*	..	..	..	..	..	..	..	..	..	..	*1*	*29*	*35*	
133	134	12	17	3	..	..	..	..	2	4	..	..	..	..	..	..	..	1	..	104	104	601
89	*92*	*9*	*11*	*1*	..	..	..	..	*2*	*4*	..	..	..	..	..	..	..	*1*	..	*64*	*73*	
44	*42*	*3*	*6*	*2*	..	..	..	..	..	..	..	..	..	..	..	..	..	..	..	*40*	*31*	
37	34	5	9	2	2	..	..	3	2	..	..	..	..	..	..	..	..	..	..	25	28	602
28	*25*	*4*	*9*	*1*	*1*	..	..	*3*	*2*	..	..	..	..	..	..	..	..	..	..	*17*	*15*	
9	*9*	*1*	..	*1*	*1*	..	..	..	..	..	..	..	..	..	..	..	..	..	..	*8*	*13*	
100	101	11	10	3	..	..	..	2	1	..	..	..	..	..	..	..	..	2	1	64	84	603
53	*52*	*4*	*3*	*1*	..	..	..	..	..	..	..	..	..	..	..	..	..	*1*	*1*	*42*	*50*	
47	*49*	*7*	*7*	*2*	..	..	..	*2*	*1*	..	..	..	..	..	..	..	..	*1*	..	*22*	*34*	
160	138	29	24	8	..	..	..	2	..	..	..	..	..	2	..	..	..	4	1	95	128	604
71	*63*	*11*	*9*	*3*	..	..	..	*1*	..	..	..	..	..	*2*	..	..	..	*4*	*1*	*51*	*69*	
89	*75*	*18*	*15*	*5*	..	..	..	*1*	..	..	..	..	..	..	..	..	..	..	..	*44*	*59*	
32	37	11	7	1	1	..	..	..	..	..	..	..	..	..	..	..	..	..	..	34	31	605
65	63	17	19	..	..	..	..	1	..	..	..	..	..	..	..	..	..	..	..	55	67	606
56	*55*	*16*	*18*	..	..	..	..	..	..	..	..	..	..	..	..	..	..	..	..	*49*	*62*	
9	*8*	*1*	*1*	..	..	..	..	*1*	..	..	..	..	..	..	..	..	..	..	..	*6*	*5*	
61	54	19	10	1	..	..	..	2	1	..	..	..	..	..	..	..	..	..	..	55	56	607
46	*41*	*13*	*9*	*1*	..	..	..	*2*	*1*	..	..	..	..	..	..	..	..	..	..	*40*	*45*	
15	*13*	*6*	*1*	..	..	..	..	..	..	..	..	..	..	..	..	..	..	..	..	*15*	*11*	
108	86	4	2	2	..	..	..	7	1	..	..	..	..	..	..	..	..	2	..	106	140	608
117	97	19	25	2	..	..	..	5	2	..	..	..	..	..	..	..	..	5	..	145	128	609
89	*84*	*15*	*19*	*2*	..	..	..	*5*	*2*	..	..	..	..	..	..	..	..	*5*	..	*123*	*97*	
28	*13*	*4*	*6*	..	..	..	..	..	..	..	..	..	..	..	..	..	..	..	..	*22*	*31*	
53	45	5	11	1	1	..	..	..	..	..	..	..	..	..	..	..	..	..	..	58	50	610
34	30	11	7	..	..	..	..	..	..	..	..	..	..	..	..	1	..	..	..	19	36	611
43	23	7	12	..	..	..	..	1	..	..	..	..	..	..	..	..	..	..	..	41	61	612
23	*17*	..	*4*	..	..	..	..	.	..	..	..	..	..	..	..	..	..	..	..	*15*	*16*	
20	*6*	*7*	*8*	..	..	..	..	*1*	..	..	..	..	..	..	..	..	..	..	..	*26*	*45*	
64	33	21	30	2	..	..	..	1	..	..	..	..	..	..	..	..	..	..	..	58	103	613
37	*15*	*7*	*9*	..	..	..	..	..	..	..	..	..	..	..	..	..	..	..	..	*30*	*34*	
19	*13*	*14*	*18*	*1*	..	..	..	*1*	..	..	..	..	..	..	..	..	..	..	..	*28*	*55*	
8	*5*	..	*3*	*1*	..	..	..	..	..	..	..	..	..	..	..	..	..	..	..	*3*	*14*	

PRIMARY CENSUS ABSTRACT

L.C. No.	Name of Village/ Town/Ward/ Urban Block	Area of village in Acres and of Town/ Ward in Km²	Occupied residential house	No. of Households	Total Population (including institutional and houseless population)			Scheduled Castes		Scheduled Tribes		Literate and educated persons		(I-IX) Total Worker	
					P	M	F	M	F	M	F	M	F	M	F
1	2	3	4	5	6	7	8	9	10	11	12	13	14	15	16
614	Ghutas	962.00	90	125	651	339	312	17	26	117	106	170	80	189	47
	School Tola		*39*	*64*	*322*	*169*	*153*	*17*	*26*	*40*	*26*	*98*	*49*	*101*	*12*
	Pardhan Tola		*30*	*37*	*207*	*105*	*102*	..	..	*69*	*70*	*41*	*18*	*54*	*20*
	Kalari Tola		*21*	*24*	*122*	*65*	*57*	..	..	*8*	*10*	*31*	*13*	*34*	*15*
615	Dhangaon	586.00	30	30	222	110	112	..	..	72	76	28	5	60	20
	Moti Tola		*23*	*23*	*161*	*79*	*82*	..	..	*41*	*46*	*21*	*5*	*43*	*11*
	Bisahu Tola		*7*	*7*	*61*	*31*	*30*	..	..	*31*	*30*	*7*	..	*17*	*9*
616	Isharpur	936.00	59	77	422	218	204	..	..	208	195	49	3	117	115
617	Jogi Ludhiya	1,472.00	65	83	456	220	236	3	3	212	223	47	3	118	135
	Jogi Ludiya Tola		*53*	*66*	*340*	*166*	*174*	*3*	*3*	*159*	*163*	*29*	*2*	*92*	*98*
	Raiyatwari Tola		*12*	*17*	*116*	*54*	*62*	..	..	*53*	*60*	*18*	*1*	*26*	*37*
618	Rusa	1,622.00	72	78	451	208	243	1	1	142	178	15	1	114	46
	Rusa		*45*	*50*	*278*	*128*	*150*	*1*	*1*	*62*	*85*	*14*	*1*	*73*	*30*
	Talab Tola		*27*	*28*	*173*	*80*	*93*	..	..	*80*	*93*	*1*	..	*41*	*16*
619	Kutarwani	1,364.00	69	79	464	239	225	..	..	154	152	6	..	125	50
	Kutarwani Tola		*21*	*24*	*160*	*90*	*70*	..	..	*60*	*46*	*2*	..	*48*	*14*
	Tinsa Tola		*48*	*55*	*304*	*149*	*155*	..	..	*94*	*106*	*4*	..	*77*	*36*
620	Gorakhpur	1,221.00	58	61	341	177	164	..	..	164	152	53	6	80	60
621	Mahawal *alias* Dani Tola	3,673.00	236	258	1,421	728	693	14	9	450	439	201	28	395	147
	Mahawal alias Dani Tala		*134*	*144*	*719*	*380*	*339*	*14*	*9*	*145*	*124*	*140*	*26*	*196*	*44*
	Pipar Tola		*29*	*33*	*210*	*115*	*95*	..	..	*85*	*71*	*11*	..	*58*	*23*
	Khursi Tola		*9*	*12*	*61*	*34*	*27*	..	..	*33*	*27*	*4*	..	*20*	*11*
	Surja Tola		*41*	*44*	*277*	*128*	*149*	..	..	*127*	*145*	*33*	*1*	*76*	*35*
	Marawal Tola		*23*	*25*	*154*	*71*	*83*	..	..	*60*	*72*	*13*	*1*	*45*	*34*
622	Bhapsa	606.00	56	64	336	174	162	..	..	154	141	21	7	104	26
	Mukaddam Tola		*37*	*44*	*242*	*127*	*115*	..	..	*125*	*115*	*18*	*3*	*75*	*13*
	Dhuliya Tola		*19*	*20*	*94*	*47*	*47*	..	..	*29*	*26*	*3*	*4*	*29*	*13*
623	Niwsa	817.00	57	69	310	154	156	5	3	43	42	52	12	98	29
624	Basania	1,466.00	78	78	412	204	208	..	..	178	177	34	9	113	47
	Mukaddam Tola		*47*	*47*	*218*	*110*	*108*	..	..	*106*	*101*	*9*	..	*63*	*29*
	Basnia		*19*	*19*	*103*	*49*	*54*	..	..	*46*	*49*	*5*	..	*26*	*7*
	Dudai Tola		*12*	*12*	*91*	*45*	*46*	..	..	*26*	*27*	*20*	*9*	*24*	*11*
625	Khamrauti	1,618.00	161	200	1,095	544	551	..	..	359	381	122	3	279	273
	Mukaddam Tola		*90*	*105*	*595*	*289*	*306*	..	..	*226*	*242*	*68*	*2*	*147*	*155*
	Baiga Tola		*18*	*23*	*121*	*58*	*63*	..	..	*57*	*63*	*7*	..	*29*	*30*
	Lohar Tola		*26*	*31*	*188*	*95*	*93*	..	..	*76*	*76*	*11*	*1*	*52*	*48*
	Marar Tola		*27*	*31*	*191*	*102*	*89*	..	..	..	..	*36*	..	*51*	*40*
626	Bariha (F.V.)	1,162.00	54	54	479	225	254	..	..	75	97	28	6	140	143
627	Kewlari Ryt.	802.00	94	98	588	290	298	2	1	232	239	112	66	164	169
	Mukaddam Tola		*44*	*48*	*301*	*151*	*150*	*2*	*1*	*141*	*144*	*73*	*19*	*85*	*91*
	Chah Tola		*19*	*19*	*142*	*66*	*76*	..	..	*51*	*54*	*12*	*36*	*44*	*35*
	Kotwar Tola		*31*	*31*	*145*	*73*	*72*	..	..	*40*	*41*	*27*	*11*	*35*	*43*
628	Deori Ryt.	1,102.00	65	78	436	219	217	2	2	158	160	90	29	131	131
	Mukaddam Tola		*21*	*27*	*189*	*89*	*100*	..	..	*89*	*97*	*31*	*9*	*56*	*59*
	Isai Tola		*22*	*26*	*110*	*57*	*53*	..	..	*16*	*14*	*36*	*17*	*33*	*29*
	Khero Tola		*22*	*25*	*137*	*73*	*64*	*2*	*2*	*53*	*49*	*23*	*3*	*42*	*43*
629	Budla	1,094.00	68	71	387	190	197	..	..	106	132	33	5	118	109
630	Bhonda	941.00	58	58	375	189	186	4	6	78	77	54	13	102	94
631	Lapti	1,642.00	124	124	773	363	410	4	4	279	309	66	17	219	213
	School Tola		*63*	*63*	*394*	*183*	*211*	*4*	*4*	*142*	*155*	*44*	*14*	*115*	*114*
	Bhoi Tola		*7*	*7*	*48*	*24*	*24*	..	..	*24*	*24*	*8*	..	*15*	*13*
	Ama Tola		*54*	*54*	*331*	*156*	*175*	..	..	*113*	*130*	*14*	*3*	*89*	*86*

MANDLA TAHSIL

WORKERS																				X Non-Workers		L.C. No.
I		II		III		IV		V(a)		V(b)		VI		VII		VIII		IX				
M	F	M	F	M	F	M	F	M	F	M	F	M	F	M	F	M	F	M	F	M	F	
17	18	19	20	21	22	23	24	25	26	27	28	29	30	31	32	33	34	35	36	37	38	1
89	5	37	39	2	..	..	..	6	.	..	..	..	..	10	..	2	..	43	3	150	265	614
34	1	11	9	1	..	..	..	6	..	..	..	..	..	10	..	..	..	39	2	68	141	
36	2	14	18	..	..	..	..	..	..	..	..	..	..	..	..	2	..	2	..	51	82	
19	2	12	12	1	..	..	..	..	..	..	..	..	..	..	..	..	..	2	1	31	42	
53	17	6	3	1	..	..	..	..	..	..	..	..	..	..	..	..	..	..	..	50	92	615
36	8	6	3	1	..	.	..	..	..	..	..	..	..	..	..	..	..	..	..	36	71	
17	9	..	..	..	..	..	..	..	..	..	..	..	..	..	..	..	..	..	..	14	21	
108	109	5	6	2	..	..	..	..	.	..	..	..	..	..	..	..	..	2	..	101	89	616
110	131	4	4	2	.	..	..	1	..	..	..	..	..	..	..	..	..	1	..	102	101	617
85	94	4	4	1	..	..	..	1	..	..	..	..	..	..	..	..	..	1	..	74	76	
25	37	..	..	1	..	..	..	..	..	..	.	..	..	..	..	..	..	..	..	28	25	
108	35	1	10	..	..	..	..	3	1	..	..	..	..	..	..	..	..	2	..	94	197	
67	19	1	10	..	..	..	..	3	1	..	..	..	..	..	..	..	..	2	..	55	120	618
41	16	..	..	..	..	..	..	..	..	..	..	..	..	..	..	..	..	..	..	39	77	
118	47	5	3	..	..	..	..	1	..	..	..	..	..	..	..	..	..	1	..	114	175	
44	14	3	..	..	..	..	..	..	..	..	..	..	..	..	..	..	..	1	..	42	56	619
74	33	2	3	..	..	..	..	1	..	..	..	..	..	..	..	..	..	..	..	72	119	
52	42	26	18	..	..	..	..	1	..	..	..	..	..	..	..	..	..	1	..	97	104	620
252	10	124	135	3	1	..	..	9	1	..	..	..	..	1	..	..	..	6	..	333	546	621
124	5	57	39	1	..	..	..	7	..	..	..	..	..	1	..	..	..	6	..	184	295	
40	..	16	23	2	..	..	..	..	..	..	..	..	..	..	..	..	..	..	..	57	72	
13	1	7	10	..	..	..	..	..	..	..	..	..	..	..	..	..	..	..	..	14	16	
49	1	26	33	..	1	..	..	1	..	..	..	..	..	..	..	..	..	..	..	52	114	
26	3	18	30	..	..	..	..	1	1	..	..	..	..	..	..	..	..	..	..	26	49	
76	1	21	17	1	..	..	..	5	8	..	..	..	..	..	..	..	..	1	..	70	136	622
60	..	13	13	1	..	..	..	..	..	..	..	..	..	..	..	.	..	1	..	52	102	
16	1	8	4	..	..	..	..	5	8	..	..	..	..	..	..	..	..	..	..	18	34	
49	2	30	23	1	..	..	..	1	..	..	..	..	..	13	4	..	..	4	..	56	127	623
98	12	12	35	2	..	..	..	1	..	..	..	..	..	..	..	..	..	..	..	91	161	624
53	4	9	25	1	..	..	..	..	..	..	..	..	..	..	..	..	..	..	..	47	79	
23	3	2	4	..	..	..	..	1	..	..	..	..	..	..	..	..	..	..	..	23	47	
22	5	1	6	1	..	..	..	..	..	..	..	..	..	..	..	..	..	..	..	21	35	
221	199	50	70	..	..	..	..	5	4	..	..	..	..	..	..	..	..	3	..	265	278	625
122	113	21	41	..	..	..	..	1	1	..	..	..	..	..	..	..	..	3	..	142	151	
26	26	3	4	..	..	..	..	..	..	..	..	..	..	..	..	..	..	..	..	29	33	
27	25	21	20	..	..	..	..	4	3	..	..	..	..	..	..	..	..	..	..	43	45	
46	35	5	5	..	..	..	..	.	..	..	..	..	..	..	..	..	..	..	..	51	49	
17	1	120	142	1	..	..	..	1	..	..	..	..	..	..	..	..	..	1	..	85	111	625
138	140	18	27	3	2	..	..	..	..	..	..	..	..	1	..	..	..	4	..	126	129	627
73	79	6	12	2	..	..	..	..	..	..	..	..	..	1	..	..	..	3	..	66	59	
41	33	3	..	..	2	..	..	..	..	..	..	..	..	..	..	..	..	..	..	22	41	
24	28	9	15	1	..	..	..	..	..	..	..	..	..	..	..	..	..	1	..	38	29	
124	126	3	3	..	..	..	..	2	2	..	..	..	..	..	..	..	..	2	..	88	86	628
55	58	..	1	..	..	..	..	..	..	..	..	..	..	..	..	..	..	1	..	33	41	
29	27	3	2	..	..	..	..	..	..	..	..	..	..	..	..	..	..	1	..	24	24	
40	41	..	..	..	..	..	..	2	2	..	..	..	..	..	..	..	..	..	..	31	21	
102	92	12	16	..	..	..	..	4	1	..	..	..	..	..	..	..	..	..	..	72	88	629
45	26	56	68	..	..	..	..	..	.	..	..	..	..	..	..	..	..	1	..	87	92	630
135	86	78	125	1	..	..	..	2	2	..	..	..	..	..	..	..	..	3	..	144	197	631
64	35	48	49	..	..	..	..	..	..	..	..	..	..	..	..	..	..	3	..	68	97	
9	7	6	6	..	..	..	..	..	..	..	..	..	..	..	..	..	..	..	..	9	11	
62	44	24	40	1	..	..	..	2	2	..	..	..	..	..	..	..	..	..	..	67	89	

PRIMARY CENSUS ABSTRACT

L.C. No.	Name of Village/ Town/Ward/ Urban Block	Area of village in Acres and of Town/ Ward in Km²	Occupied residential houses	No. of Households	Total Population (including institutional and houseless population)			Scheduled Castes		Scheduled Tribes		Literate and educated persons		(1-IX) Total Workers	
					P	M	F	M	F	M	F	M	F	M	F
1	2	3	4	5	6	7	8	9	10	11	12	13	14	15	16
632	Dhamangaon	930.00	42	58	269	132	137	..	..	98	103	32	4	89	75
633	Khamtipur	527.00	94	94	468	240	228	11	11	53	62	112	34	117	94
634	Anjania	1,608.00	379	379	1,810	923	887	219	221	130	103	466	139	435	138
	Jha Tola		*170*	*170*	*793*	*398*	*395*	*42*	*43*	*19*	*20*	*237*	*83*	*187*	*56*
	Sarai Tola		*85*	*85*	*426*	*206*	*220*	*167*	*173*	*1*	..	*76*	*7*	*108*	*29*
	Godi Tola		*124*	*124*	*591*	*319*	*272*	*10*	*5*	*110*	*83*	*153*	*49*	*140*	*53*
635	Ahmadpur	1,027.00	218	292	1,368	678	690	124	129	36	37	292	39	394	130
	School Tola		*115*	*161*	*726*	*364*	*362*	*25*	*21*	*21*	*18*	*144*	*25*	*204*	*102*
	Patel Tola		*103*	*131*	*642*	*314*	*328*	*99*	*108*	*15*	*19*	*148*	*14*	*190*	*28*
636	Simaria (F. V.)	1,108.00	59	63	362	183	179	1	3	164	162	29	5	106	83
637	Rewtha	419.00	50	56	243	117	126	..	1	65	77	52	20	58	19
	Rewtha		*38*	*44*	*210*	*99*	*111*	..	..	*63*	*76*	*42*	*13*	*53*	*17*
	Sitaraptan		*12*	*12*	*33*	*18*	*15*	..	*1*	*2*	*1*	*10*	*7*	*5*	*2*
638	Kewlari	280.00	52	58	312	160	152	4	5	39	41	77	38	74	10
	Kewlari		*17*	*39*	*200*	*102*	*98*	..	..	*39*	*41*	*46*	*30*	*47*	*9*
	Bija Tola		*15*	*19*	*112*	*58*	*54*	*4*	*5*	..	..	*31*	*8*	*27*	*1*
639	Jhigraghat	444.00	82	118	572	270	302	4	2	47	54	126	34	145	21
640	Bokar	1,410.00	152	194	1,017	517	500	33	30	129	130	132	11	279	84
	Bokar		*132*	*172*	*892*	*453*	*439*	*33*	*30*	*66*	*70*	*115*	*10*	*252*	*56*
	Pakari Tola		*20*	*22*	*125*	*64*	*61*	..	..	*63*	*60*	*17*	*1*	*27*	*28*
641	Chuttipondi	337.00	19	29	151	71	80	29	28	..	..	29	8	36	18
642	Pondi	1,456.00	137	146	725	378	347	9	11	138	119	137	11	206	24
	Pondi		*112*	*121*	*600*	*307*	*293*	*9*	*11*	*134*	*117*	*118*	*10*	*167*	*21*
	Marar Tola		*25*	*25*	*125*	*71*	*54*	..	..	*4*	*2*	*19*	*1*	*39*	*3*
643	Banji	687.00	85	85	499	207	292	2	2	108	191	42	4	121	18
644	Mand	2,300.00	279	279	1,362	692	670	40	32	257	244	313	91	385	258
645	Kanskheda	510.00	101	101	572	283	289	8	8	245	249	57	12	148	124
646	Kumharra	887.00	23	23	137	67	70	..	..	62	65	16	2	35	38
647	Amjhar	683.00	26	26	174	82	92	..	..	62	75	9	..	57	44
648	Magdha	485.00	10	10	59	28	31	..	..	28	31	4	..	16	15
649	Bundela	481.00	3	3	21	12	9	..	..	7	6	3	..	8	3
650	Shahpur	621.00	16	16	76	42	34	..	..	42	34	..	..	25	10
651	Dhamangaon	611.00	38	39	222	121	101	..	..	50	43	11	1	56	14
652	Khamharia (F. V.)	768.00	..	..	..	Uninhabited		..	..	..	..	..	..	..	..
653	Chilphi	1,067.00	26	29	136	63	73	..	..	62	67	..	..	34	39
654	Baghrondi (F. V.)	1,178.00	65	77	451	241	210	..	..	228	202	8	..	128	112
655	Umaria (F. V.)	467.00	44	44	332	169	163	..	..	155	151	8	2	97	94
656	Kharpariya	256.00	25	27	118	58	60	..	..	57	60	..	..	37	33
657	Gadia	578.00	32	38	188	94	94	..	..	91	92	2	..	55	43
658	Changaria	1,331.00	45	55	302	157	151	..	..	107	114	22	1	86	43
659	Barkheda	803.00	29	32	199	109	90	..	..	74	69	9	..	58	38
660	Medhatal	468.00	68	80	436	211	225	5	2	186	197	51	8	99	60
661	Bhawan	194.00	46	52	238	119	119	..	..	..	..	47	..	53	7
662	Ratanpur Ryt.	374.00	50	65	306	145	161	4	2	76	101	58	26	60	19
663	Dudhari	308.00	34	42	236	112	124	..	..	81	94	27	8	52	5
664	Ourai Ryt.	920.00	91	118	633	325	308	14	7	166	138	96	26	166	18
	Ourai		*41*	*53*	*264*	*137*	*127*	*14*	*7*	*70*	*52*	*32*	*19*	*76*	*7*
	Char Tola		*17*	*22*	*135*	*64*	*71*	..	..	*10*	*8*	*18*	*2*	*32*	*4*
	Ram Tola		*33*	*43*	*234*	*124*	*110*	..	..	*86*	*78*	*46*	*5*	*58*	*7*
665	Ourai Mal.	275.00	19	21	113	58	55	..	..	34	35	10	..	33	1
666	Ghont	1,014.00	67	80	510	260	250	..	..	127	123	111	10	143	7
667	Katangi	653.00	42	48	257	131	126	..	..	124	116	17	3	65	5

WORKERS																					
I		II		III		IV		V(a)		V(b)		VI		VII		VIII		IX		X Non-Workers		L.C. No.
M	F	M	F	M	F	M	F	M	F	M	F	M	F	M	F	M	F	M	F	M	F	
17	18	19	20	21	22	23	24	25	26	27	28	29	30	31	32	33	34	35	36	37	38	1
55	40	31	35	1	..	..	..	1	..	..	..	..	..	1	..	..	..	..	..	43	62	632
62	41	39	48	6	..	..	..	7	4	..	..	..	..	..	1	..	..	3	..	123	134	633
209	40	103	92	24	..	..	..	9	3	10	..	..	..	33	3	6	..	41	..	488	749	634
64	*10*	*42*	*40*	*5*	..	..	..	*9*	*3*	*10*	..	..	..	*29*	*3*	*4*	..	*24*	..	*211*	*339*	
100	*25*	*4*	*4*	*2*	..	..	..	..	..	..	..	..	..	..	..	*2*	..	..	..	*98*	*191*	
45	*5*	*57*	*48*	*17*	..	..	..	..	..	..	..	..	..	*4*	..	..	..	*17*	..	*179*	*219*	
287	19	68	102	2	..	1	..	23	9	1	..	3	..	1	..	..	..	8	..	284	560	635
139	*10*	*55*	*91*	..	..	*1*	..	*3*	*1*	*1*	..	*3*	..	..	..	..	..	*2*	..	*160*	*260*	
148	*9*	*13*	*11*	*2*	..	..	..	*20*	*8*	..	..	..	..	*1*	..	..	..	*6*	..	*124*	*300*	
85	1	8	82	9	..	..	..	..	..	..	..	..	..	..	..	..	..	4	..	77	96	636
26	4	25	13	2	..	..	..	1	1	..	..	..	..	..	..	..	..	4	1	59	107	637
24	*4*	*24*	*13*	*2*	..	..	..	*1*	..	..	..	..	..	..	..	..	..	2	..	*46*	*94*	
2	..	*1*	..	..	..	..	..	..	*1*	..	..	..	..	..	..	..	..	*2*	*1*	*13*	*13*	
37	6	28	4	2	..	..	..	..	..	..	..	..	..	..	..	..	..	7	..	86	142	638
15	*6*	*26*	*3*	*1*	..	..	..	..	..	..	..	..	..	..	..	..	..	5	..	*55*	*89*	
22	..	*2*	*1*	*1*	..	..	..	..	..	..	..	..	..	..	..	..	..	*2*	..	*31*	*53*	
120	3	18	17	3	..	..	..	2	1	..	..	..	..	..	..	..	..	2	..	125	281	639
180	13	87	69	3	2	..	..	..	..	5	..	..	..	2	..	..	..	2	..	238	416	640
166	*9*	*75*	*46*	*2*	*1*	..	..	..	..	*5*	..	..	..	*2*	..	..	..	*2*	..	*201*	*383*	
14	*4*	*12*	*23*	*1*	*1*	..	..	..	..	..	..	..	..	..	..	..	..	..	..	*37*	*33*	
27	4	7	14	1	..	..	..	..	..	..	..	..	..	..	..	..	..	1	..	35	62	641
137	8	67	16	..	..	..	..	1	..	..	..	..	..	..	..	..	..	1	..	172	323	642
103	*7*	*62*	*14*	..	..	..	..	*1*	..	..	..	..	..	..	..	..	..	*1*	..	*140*	*272*	
34	*1*	*5*	*2*	..	..	..	..	..	..	..	..	..	..	..	..	..	..	..	..	*32*	*51*	
90	2	31	16	..	..	..	..	..	..	..	..	..	..	..	..	..	..	..	..	86	274	643
170	86	146	160	7	4	..	..	16	1	..	..	31	6	1	..	..	..	14	1	307	412	644
60	..	87	124	1	..	..	..	..	..	..	..	..	..	..	..	..	..	..	..	135	165	645
20	5	15	33	..	..	..	..	..	..	..	..	..	..	..	..	..	..	..	..	32	32	646
22	1	20	43	..	..	15	..	..	..	..	..	..	..	..	..	..	..	..	..	25	48	647
10	1	6	14	..	..	..	..	..	..	..	..	..	..	..	..	..	..	..	..	12	16	648
3	..	5	3	..	..	..	..	..	..	..	..	..	..	..	..	..	..	..	..	4	6	649
12	..	12	10	1	..	..	..	..	..	..	..	..	..	..	..	..	..	..	..	17	24	650
23	1	16	13	5	..	..	..	..	..	..	..	..	..	12	..	..	..	..	..	65	87	651
..	..	..	..	..	..	..	..	..	..	Uninhabited		..	..	..	..	..	..	..	..	..	..	652
22	3	12	36	..	..	..	..	..	..	..	..	..	..	..	..	..	..	..	..	29	34	653
72	2	56	110	..	..	..	..	..	..	..	..	..	..	..	..	..	..	..	..	113	98	654
37	..	58	94	2	..	..	..	..	..	..	..	..	..	..	..	..	..	..	..	72	69	655
16	11	21	22	..	..	..	..	..	..	..	..	..	..	..	..	..	..	..	..	21	27	656
26	14	29	29	..	..	..	..	..	..	..	..	..	..	..	..	..	..	..	..	39	51	657
63	25	22	18	..	..	..	..	..	..	..	..	..	..	..	..	..	..	1	..	65	108	658
45	27	12	10	..	..	..	..	1	1	..	..	..	..	..	..	..	..	..	..	51	52	659
43	2	48	58	4	..	..	..	2	..	..	..	..	..	..	..	..	..	2	..	112	165	660
33	1	17	6	2	..	..	..	..	..	..	..	..	..	..	..	..	..	1	..	66	112	661
38	1	19	18	1	..	..	..	1	..	..	..	1	..	..	..	..	..	..	..	85	142	662
42	2	6	3	..	..	..	..	2	..	..	..	..	..	..	..	..	..	2	..	60	119	663
112	16	20	..	3	..	..	..	11	2	..	..	..	..	4	..	1	..	15	..	159	290	664
40	*5*	*12*	..	*1*	..	..	..	*9*	*2*	..	..	..	..	*1*	..	*1*	..	*12*	..	*61*	*120*	
26	*4*	*4*	..	*1*	..	..	..	*1*	..	..	..	..	..	..	..	..	..	..	..	*32*	*67*	
46	*7*	*4*	..	*1*	..	..	..	*1*	..	..	..	..	..	*3*	..	..	..	*3*	..	*66*	*103*	
32	1	..	..	1	..	..	..	..	..	..	..	..	..	..	..	..	..	..	..	25	54	665
125	5	12	..	..	..	..	..	5	2	..	..	..	..	1	..	..	..	..	..	117	243	666
62	..	2	5	..	..	..	..	1	..	..	..	..	..	..	..	..	..	..	..	66	121	667

PRIMARY CENSUS ABSTRACT

L.C. No.	Name of Village/ Town/Ward/ Urban Block	Area of village in Acres and of Town/ Ward in Km²	Occupied residential houses	No. of Households	Total Population (including institutional and houseless population)			Scheduled Castes		Scheduled Tribes		Literate and educated persons		(I-IX) Total Workers	
					P	M	F	M	F	M	F	M	F	M	F
1	2	3	4	5	6	7	8	9	10	11	12	13	14	15	16
668	Kariwah	339.00	4	5	20	7	13	..	..	1	3	1	..	5	..
669	Ronda (F. V.)	487.00	49	50	317	161	156	..	..	144	142	6	..	105	96
670	Sonf (F. V.)	642.00	..	..	..	Uninhabited		..	..	..	..	..	..	..	..
671	Surhali	487.00	17	24	139	75	64	..	..	64	55	16	..	43	28
672	Kanhi i Khurd	279.00	26	35	175	84	91	..	..	73	79	2	..	47	36
673	Jhulu	579.00	55	71	389	184	205	..	..	136	145	25	..	98	52
	Mukaddam Tola		*15*	*17*	*53*	*29*	*24*	..	..	*29*	*24*	*6*	..	*12*	*8*
	Khari Tola		*40*	*54*	*336*	*155*	*181*	..	..	*107*	*121*	*19*	..	*86*	*44*
674	Kanhari Kalan	963.00	114	114	534	253	281	..	..	170	195	19	2	124	105
	Ama Tola		*46*	*46*	*133*	*57*	*76*	..	..	*50*	*69*	*3*	*1*	*32*	*27*
	Ahir Tola		*35*	*35*	*213*	*105*	*108*	..	..	*41*	*41*	*14*	*1*	*47*	*38*
	Chauki Tola		*33*	*33*	*188*	*91*	*97*	..	..	*79*	*85*	*2*	..	*45*	*40*
675	Kosampani	919.00	80	80	451	239	212	..	..	179	165	19	1	114	91
	Kosampani		*33*	*33*	*204*	*106*	*98*	..	..	*99*	*91*	*14*	*1*	*52*	*40*
	Bij Tola		*47*	*47*	*247*	*133*	*114*	..	..	*80*	*74*	*5*	..	*62*	*51*
676	Budhanwara	536.00	30	30	211	104	107	..	*1*	46	61	19	..	65	68
677	Thonda	1,756.00	84	84	552	289	263	..	..	170	162	50	20	166	154
	Thonda		*54*	*54*	*334*	*182*	*152*	..	..	*89*	*78*	*33*	*20*	*106*	*87*
	Pagri		*30*	*30*	*218*	*107*	*111*	..	..	*81*	*84*	*17*	..	*60*	*67*
678	Umarwada	1,018.00	73	83	482	221	261	14	18	190	215	50	23	130	136
	Umarwada		*48*	*56*	*333*	*151*	*182*	..	..	*143*	*167*	*34*	*10*	*93*	*105*
	Chiklaha		*25*	*27*	*149*	*70*	*79*	*14*	*18*	*47*	*48*	*16*	*13*	*37*	*31*
679	Khulwa	673.00	28	32	180	95	85	..	..	68	66	19	1	56	56
680	Gubri	824.00	32	39	180	92	88	..	..	76	69	11	1	60	57
681	Muvala Mal.	431.00	43	50	254	116	138	..	..	116	136	25	7	72	75
	Muvala		*20*	*21*	*103*	*43*	*60*	..	..	*43*	*60*	*2*	..	*27*	*33*
	Tikra Tola		*14*	*19*	*93*	*44*	*49*	..	..	*44*	*47*	*12*	*6*	*28*	*25*
	Baiga Tola		*9*	*10*	*58*	*29*	*29*	..	..	*29*	*29*	*11*	*1*	*17*	*17*
682	Mubalasani Ryt.	250.00	12	13	80	36	44	..	..	34	40	11	1	20	15
683	Mohgaon	1,544.00	33	40	256	127	129	..	..	126	127	16	2	63	48
684	Dilwara	331.00	30	33	143	74	69	..	..	74	64	3	1	44	41
	Dilwara		*22*	*24*	*110*	*57*	*53*	..	..	*57*	*48*	*3*	*1*	*35*	*29*
	Bar Tola		*8*	*9*	*33*	*17*	*16*	..	..	*17*	*16*	..	..	*9*	*12*
685	Ramhepur	764.00	26	26	172	81	91	..	..	58	69	10	..	46	45
686	Urdali Mal.	824.00	32	34	212	106	106	..	..	95	95	9	1	58	55
687	Urdali Ryt.	195.00	..	..	..	Uninhabited		..	..	..	..	..	..	..	..
688	Bundeli Khoh	381.00	9	10	59	28	31	..	..	28	31	7	1	15	18
689	Bhuwa Ryt.	1,326.00	195	252	1315	688	627	7	16	255	230	335	129	348	178
	Bhuwa Ryt.		*90*	*128*	*601*	*303*	*298*	*7*	*16*	*18*	*28*	*205*	*102*	*161*	*34*
	Ladiya Tola		*10*	*12*	*63*	*36*	*27*	..	..	*34*	*25*	*8*	*1*	*18*	*19*
	Parbhai Tola		*19*	*22*	*118*	*59*	*59*	..	..	*2*	*3*	*22*	*11*	*30*	*17*
	Naya Tola		*20*	*24*	*137*	*77*	*60*	..	..	*45*	*40*	*24*	*3*	*37*	*28*
	Banjari Tola		*9*	*11*	*84*	*48*	*36*	..	..	*12*	*5*	*21*	*9*	*19*	*8*
	Ghughra Tola		*20*	*23*	*145*	*78*	*67*	..	..	*60*	*52*	*19*	..	*39*	*32*
	Chhirpani Tola		*12*	*12*	*75*	*36*	*39*	..	..	*33*	*36*	*5*	*2*	*18*	*19*
	Pardhan Tola		*15*	*20*	*92*	*51*	*41*	..	..	*51*	*41*	*31*	*1*	*26*	*21*
690	Katanga Ryt.	162.00	10	10	59	27	32	..	..	27	32	1	..	15	12
691	Taktaua	1,142.00	35	37	219	114	105	..	..	108	103	4	..	60	51
	Pakri Tola		*14*	*15*	*79*	*42*	*37*	..	..	*42*	*37*	..	..	*20*	*18*
	Chhitapat		*2*	*2*	*13*	*7*	*6*	..	..	*7*	*6*	*1*	..	*4*	*3*
	Bandha Tola		*8*	*8*	*56*	*29*	*27*	..	..	*29*	*27*	..	..	*17*	*13*
	Gauri Kalan		*11*	*12*	*71*	*36*	*35*	..	..	*30*	*33*	*3*	..	*19*	*17*

MANDLA TAHSIL

WORKERS																						
I		II		III		IV		V(a)		V(b)		VI		VII		VIII		IX		X Non-Workers		L.C. No.
M	F	M	F	M	F	M	F	M	F	M	F	M	F	M	F	M	F	M	F	M	F	
17	18	19	20	21	22	23	24	25	26	27	28	29	30	31	32	33	34	35	36	37	38	1
..	..	..	..	5	..	..	..	..	..	..	..	..	..	..	..	..	..	..	..	2	13	668
86	89	4	3	12	3	..	..	3	1	..	..	..	..	..	..	..	..	..	..	56	60	669
..	..	..	..	..	..	..	..	..	..	Uninhabited		..	..	..	..	..	..	..	..	..	..	670
35	26	1	2	2	..	..	..	..	..	..	..	..	..	5	..	..	..	..	..	32	36	671
33	24	14	12	..	..	..	..	..	..	..	..	..	..	..	..	..	..	..	..	37	55	672
86	45	6	7	3	..	..	..	..	..	..	..	..	..	3	..	..	..	..	..	86	153	673
11	*6*	*1*	*2*	..	..	..	..	..	..	..	..	..	..	..	..	..	..	..	..	*17*	*16*	
75	*39*	*5*	*5*	*3*	..	..	..	..	..	..	..	..	..	*3*	..	..	..	..	..	*69*	*137*	
75	14	48	91	..	..	..	..	..	..	..	..	..	..	..	..	..	..	1	..	129	176	674
16	*3*	*15*	*24*	..	..	..	..	..	..	..	..	..	..	..	..	..	..	*1*	..	*25*	*49*	
29	*10*	*18*	*28*	..	..	..	..	..	..	..	..	..	..	..	..	..	..	..	..	*58*	*70*	
30	*1*	*15*	*39*	..	..	..	..	..	..	..	..	..	..	..	..	..	..	..	..	*46*	*57*	
66	3	48	88	..	..	..	..	..	..	..	..	..	..	..	..	..	..	..	..	125	121	675
29	*3*	*23*	*37*	..	..	..	..	..	..	..	..	..	..	..	..	..	..	..	..	*54*	*58*	
37	..	*25*	*51*	..	..	..	..	..	..	..	..	..	..	..	..	..	..	..	..	*71*	*63*	
25	..	40	68	..	..	..	..	..	..	..	..	..	..	..	..	..	..	..	..	39	39	676
63	3	92	151	4	..	..	..	1	..	..	..	..	..	..	..	..	..	6	..	123	109	677
39	*1*	*57*	*86*	*3*	..	..	..	*1*	..	..	..	..	..	..	..	..	..	*6*	..	*76*	*65*	
24	*2*	*35*	*65*	*1*	..	..	..	..	..	..	..	..	..	..	..	..	..	..	..	*47*	*44*	
95	99	10	18	12	10	..	..	..	1	10	4	1	..	..	..	..	..	2	4	91	125	678
78	*84*	*5*	*9*	*9*	*9*	..	..	..	*1*	..	..	..	..	..	..	..	..	*1*	*2*	*58*	*77*	
17	*15*	*5*	*9*	*3*	*1*	..	..	..	..	*10*	*4*	*1*	..	..	..	..	..	*1*	*2*	*33*	*48*	
33	18	13	23	6	11	..	..	..	..	1	..	..	..	..	..	..	..	3	4	39	29	679
42	31	8	24	7	1	..	..	..	..	..	..	..	..	1	..	..	..	2	1	32	31	680
39	17	22	39	1	..	..	..	7	19	1	..	..	..	..	..	..	..	2	..	44	63	681
9	*5*	*11*	*9*	..	..	..	..	*7*	*19*	..	..	..	..	..	..	..	..	..	..	*16*	*27*	
16	*6*	*9*	*19*	..	..	..	..	..	..	*1*	..	..	..	..	..	..	..	*2*	..	*16*	*24*	
14	*6*	*2*	*11*	*1*	..	..	..	..	..	..	..	..	..	..	..	..	..	..	..	*12*	*12*	
17	8	3	3	..	4	..	..	..	..	..	..	..	..	..	..	..	..	..	..	16	29	682
38	20	14	21	10	4	..	..	..	..	1	3	..	..	..	..	..	..	..	..	64	81	683
40	36	3	5	1	..	..	..	..	..	..	..	..	..	..	..	..	..	..	..	30	28	684
32	*25*	*2*	*4*	*1*	..	..	..	..	..	..	..	..	..	..	..	..	..	..	..	*22*	*24*	
8	*11*	*1*	*1*	..	..	..	..	..	..	..	..	..	..	..	..	..	..	..	..	*8*	*4*	
43	41	2	4	1	..	..	..	..	..	..	..	..	..	..	..	..	..	..	..	35	46	685
49	48	8	7	1	..	..	..	..	..	..	..	..	..	..	..	..	..	..	..	48	51	686
..	..	..	..	..	..	..	..	..	..	Uninhabited		..	..	..	..	..	..	..	..	..	..	687
12	16	3	2	..	..	..	..	..	..	..	..	..	..	..	..	..	..	..	..	13	13	688
148	81	96	89	10	..	..	..	11	..	3	..	..	..	33	2	6	..	41	6	340	449	689
42	*6*	*33*	*21*	*2*	..	..	..	*11*	..	*2*	..	..	..	*29*	*1*	*5*	..	*37*	*6*	*142*	*264*	
7	*13*	*10*	*6*	..	..	..	..	..	..	..	..	..	..	*1*	..	..	..	..	..	*18*	*8*	
21	*5*	*3*	*11*	*2*	..	..	..	..	..	..	..	..	..	*2*	*1*	..	..	*2*	..	*29*	*42*	
29	*17*	*6*	*11*	*1*	..	..	..	..	..	*1*	..	..	..	..	..	..	..	..	..	*40*	*32*	
9	*3*	*7*	*5*	*2*	..	..	..	..	..	..	..	..	..	*1*	..	..	..	..	..	*29*	*28*	
15	*13*	*23*	*19*	*1*	..	..	..	..	..	..	..	..	..	..	..	..	..	..	..	*39*	*35*	
12	*13*	*4*	*6*	*2*	..	..	..	..	..	..	..	..	..	..	..	..	..	..	..	*18*	*20*	
13	*11*	*10*	*10*	..	..	..	..	..	..	..	..	..	..	..	..	*1*	..	*2*	..	*25*	*20*	
13	9	2	3	..	..	..	..	..	..	..	..	..	..	..	..	..	..	..	..	12	20	690
53	45	6	6	..	..	..	..	1	..	..	..	..	..	..	..	..	..	..	..	54	54	691
16	*14*	*4*	*4*	..	..	..	..	..	..	..	..	..	..	..	..	..	..	..	..	*22*	*19*	
4	*3*	..	..	..	..	..	..	..	..	..	..	..	..	..	..	..	..	..	..	*3*	*3*	
17	*12*	..	*1*	..	..	..	..	..	..	..	..	..	..	..	..	..	..	..	..	*12*	*14*	
16	*16*	*2*	*1*	..	..	..	..	*1*	..	..	..	..	..	..	..	..	..	..	..	*17*	*18*	

PRIMARY CENSUS ABSTRACT

L.C. No.	Name of Village/ Town/Ward/ Urban Block	Area of village in Acres and of Town/ Ward in Km²	Occupied residential houses	No. of Households	Total Population (including institutional and houseless population)			Scheduled Castes		Scheduled Tribes		Literate and educated persons		(I-IX) Total Workers	
					P	M	F	M	F	M	F	M	F	M	F
1	2	3	4	5	6	7	8	9	10	11	12	13	14	15	16
692	Katanga Mal.	381.00	24	28	168	78	90	..	..	33	52	9	..	51	44
693	Sarhi	724.00	58	68	379	192	187	..	..	131	127	24	..	116	104
	Sarhi		*19*	*22*	*120*	*62*	*58*	..	..	*13*	*13*	*13*	..	*35*	*29*
	Kisan Tola		*39*	*46*	*259*	*130*	*129*	..	..	*118*	*114*	*11*	..	*81*	*75*
694	Bhanpurkheda (F. V.)	523.00	58	61	274	130	144	3	6	94	100	50	7	80	59
695	Majhipur	1,895.00	130	141	711	356	355	3	2	312	321	52	14	203	180
	Majhipur		*37*	*43*	*388*	*193*	*195*	*3*	*2*	*166*	*172*	*48*	*12*	*108*	*104*
	Godi Tola		*93*	*98*	*323*	*163*	*160*	..	..	*146*	*149*	*4*	*2*	*95*	*76*
696	Khalondi Ryt.	1,182.00	127	142	821	390	431	..	..	301	327	107	27	250	101
	Dawrani		*79*	*86*	*511*	*242*	*269*	..	..	*219*	*245*	*70*	*15*	*150*	*54*
	Mahuwa Tola		*25*	*29*	*166*	*82*	*84*	..	..	*76*	*77*	*18*	*1*	*53*	*31*
	Gidha Tola		*23*	*27*	*144*	*66*	*78*	..	..	*6*	*5*	*19*	*11*	*47*	*16*
697	Jogisondha	571.00	17	25	171	86	85	..	..	65	73	26	1	39	3
698	Khatola	770.00	76	78	456	218	238	14	7	51	67	24	3	143	43
	Khatola		*57*	*59*	*334*	*165*	*169*	*11*	*3*	*19*	*25*	*20*	*2*	*107*	*31*
	Bhadaiga Tola		*19*	*19*	*122*	*53*	*69*	*3*	*4*	*32*	*42*	*4*	*1*	*36*	*12*
699	Chandia Ryt.	927.00	59	60	389	190	199	..	..	124	128	28	7	99	48
	Chandia		*33*	*34*	*234*	*123*	*111*	..	..	*98*	*93*	*8*	..	*64*	*34*
	Thakur Tola		*26*	*26*	*155*	*67*	*88*	..	..	*26*	*35*	*20*	*7*	*35*	*14*
700	Matigahan (F. V.)	573.00	64	64	295	158	137	..	..	153	134	7	..	104	32
701	Silpura (F. V.)	846.00	38	39	237	115	122	..	..	115	122	3	1	64	22
702	Kisli Bhilwani	1,389.00	101	111	641	311	330	..	..	244	256	76	5	203	45
	Kisli		*69*	*75*	*439*	*215*	*224*	..	..	*160*	*161*	*58*	*3*	*135*	*19*
	Bhilwani		*32*	*36*	*202*	*96*	*106*	..	..	*84*	*95*	*18*	*2*	*68*	*26*
703	Jailwara Ryt.	781.00	51	53	280	114	166	..	..	101	152	11	1	62	55
704	Chatuwa Khar	851.00	39	42	234	120	114	..	..	108	109	14	..	67	24
705	Ataria	552.00	18	21	132	66	66	..	..	63	61	3	..	38	21
706	Bhimpuri Ryt.	1,020.00	56	59	297	143	154	..	..	127	135	..	..	91	62
	Bada Tola		*25*	*25*	*121*	*55*	*66*	..	..	*50*	*59*	..	..	*34*	*20*
	Bich Tola		*31*	*34*	*176*	*88*	*88*	..	..	*77*	*76*	..	..	*57*	*42*
707	Dharampuri Mal.	1,185.00	74	75	455	223	232	15	15	179	194	56	4	130	108
	Mukaddam Tola		*40*	*41*	*221*	*113*	*108*	*2*	*3*	*104*	*96*	*28*	*1*	*59*	*60*
	Bij Tola		*11*	*11*	*115*	*51*	*64*	..	..	*41*	*59*	*15*	..	*33*	*16*
	Bar Tola		*23*	*23*	*119*	*59*	*60*	*13*	*12*	*34*	*39*	*13*	*3*	*38*	*32*
708	Dharampuri Ryt.	272.00	6	6	36	21	15	..	..	17	11	2	1	12	7
709	Mangaveli Ryt.	974.00	20	21	138	66	72	1	4	63	64	5	..	37	36
	Mangaveli		*16*	*17*	*109*	*48*	*61*	*1*	*4*	*45*	*53*	*5*	..	*28*	*30*
	Tikra Tola		*4*	*4*	*29*	*18*	*11*	..	..	*18*	*11*	..	..	*9*	*6*
710	Rajo Mal.	952.00	142	144	777	371	406	4	3	269	284	114	17	212	210
	Barra Tola		*64*	*66*	*366*	*167*	*199*	*2*	*2*	*99*	*119*	*54*	*11*	*105*	*107*
	Bhekha Tola		*34*	*34*	*186*	*94*	*92*	..	..	*88*	*85*	*31*	*4*	*44*	*50*
	Naya Tola		*44*	*44*	*225*	*110*	*115*	*2*	*1*	*82*	*80*	*29*	*2*	*63*	*53*
711	Rajo Ryt.	708.00	16	17	125	61	64	..	..	43	41	16	3	39	17
712	Kisli Ryt.	1,565.00	72	77	445	218	227	..	..	197	209	23	2	124	89
	Dadar Tola		*50*	*53*	*298*	*142*	*156*	..	..	*133*	*145*	*8*	*1*	*86*	*58*
	Khalhe Tola		*22*	*24*	*147*	*76*	*71*	..	..	*64*	*64*	*15*	*1*	*38*	*31*
713	Jhapul (F. V.)	728.00	25	25	168	84	84	..	..	67	65	15	2	43	34
714	Manoharpur	2,606.00	143	151	784	384	400	1	..	308	319	52	11	221	136
	Patel Tola		*51*	*58*	*295*	*147*	*148*	..	..	*92*	*95*	*25*	*8*	*84*	*28*
	Brahman Tola		*40*	*40*	*208*	*98*	*110*	*1*	..	*84*	*89*	*25*	*3*	*58*	*42*
	Tinsa Tola		*52*	*53*	*281*	*139*	*142*	..	..	*132*	*135*	*2*	..	*79*	*66*

WORKERS																					
I		II		III		IV		V(a)		V(b)		VI		VII		VIII		IX		X Non-Workers		L.C. No.
M	F	M	F	M	F	M	F	M	F	M	F	M	F	M	F	M	F	M	F	M	F	
17	18	19	20	21	22	23	24	25	26	27	28	29	30	31	32	33	34	35	36	37	38	1
42	37	6	7	2	..	..	..	..	..	..	..	..	..	..	..	..	..	1	..	27	46	692
91	77	24	27	1	..	..	..	..	..	..	..	..	..	..	..	..	..	..	..	76	83	693
24	*19*	*11*	*10*	..	..	..	..	..	..	..	..	..	..	..	..	..	..	..	..	*27*	*29*	
67	*58*	*13*	*17*	*1*	..	..	..	..	..	..	..	..	..	..	..	..	..	..	..	*49*	*54*	
23	2	52	57	..	..	..	..	2	..	..	..	..	..	..	..	..	..	3	..	50	85	694
34	2	162	177	..	..	..	..	5	1	..	..	..	..	..	..	..	..	2	..	153	175	695
23	..	*79*	*103*	..	..	..	..	*4*	*1*	..	..	..	..	..	..	..	..	*2*	..	*85*	*91*	
11	*2*	*83*	*74*	..	..	..	..	*1*	..	..	..	..	..	..	..	..	..	..	..	*68*	*84*	
185	20	52	79	7	2	..	..	1	..	..	..	..	..	2	..	..	..	3	..	140	330	696
123	*16*	*18*	*36*	*5*	*2*	..	..	*1*	..	..	..	..	..	*2*	..	..	..	*1*	..	*92*	*215*	
32	*4*	*17*	*27*	*2*	..	..	..	..	..	..	..	..	..	..	..	..	..	*2*	..	*29*	*53*	
30	..	*17*	*16*	..	..	..	..	..	..	..	..	..	..	..	..	..	..	..	..	*19*	*62*	
37	3	2	..	..	..	..	..	..	..	..	..	..	..	..	..	..	..	..	..	47	82	697
68	6	72	37	1	..	..	..	2	..	..	..	..	..	..	..	..	..	..	..	75	195	698
44	*6*	*61*	*25*	*1*	..	..	..	*1*	..	..	..	..	..	..	..	..	..	..	..	*58*	*138*	
24	..	*11*	*12*	..	..	..	..	*1*	..	..	..	..	..	..	..	..	..	..	..	*17*	*57*	
42	3	55	45	..	..	..	..	1	..	..	..	..	..	..	..	..	..	1	..	91	151	699
21	*2*	*42*	*32*	..	..	..	..	..	..	..	..	..	..	..	..	..	..	*1*	..	*59*	*77*	
21	*1*	*13*	*13*	..	..	..	..	*1*	..	..	..	..	..	..	..	..	..	..	..	*32*	*74*	
35	2	67	30	1	..	..	..	1	..	..	..	..	..	..	..	..	..	..	..	54	105	700
30	..	33	22	1	..	..	..	..	..	..	..	..	..	..	..	..	..	..	..	51	100	701
77	3	124	42	1	..	..	..	..	..	..	..	..	..	..	..	..	..	1	..	108	285	702
53	*3*	*81*	*16*	..	..	..	..	..	..	..	..	..	..	..	..	..	..	*1*	..	*80*	*205*	
24	..	*43*	*26*	*1*	..	..	..	..	..	..	..	..	..	..	..	..	..	..	..	*28*	*80*	
44	15	14	39	3	1	..	..	..	..	..	..	..	..	..	..	..	..	1	..	52	111	703
52	3	14	21	1	..	..	..	..	..	..	..	..	..	..	..	..	..	..	..	53	90	704
28	..	9	21	1	..	..	..	..	..	..	..	..	..	..	..	..	..	..	..	28	45	705
71	26	16	36	2	..	..	..	2	..	..	..	..	..	..	..	..	..	..	..	52	92	706
27	*7*	*6*	*13*	..	..	..	..	*1*	..	..	..	..	..	..	..	..	..	..	..	*21*	*46*	
44	*19*	*10*	*23*	*2*	..	..	..	*1*	..	..	..	..	..	..	..	..	..	..	..	*31*	*46*	
117	95	6	11	1	..	..	..	3	2	1	..	..	..	..	..	..	..	2	..	93	124	707
53	*55*	*3*	*4*	..	..	..	..	..	*1*	*1*	..	..	..	..	..	..	..	*2*	..	54	48	
33	*16*	..	..	..	..	..	..	..	..	..	..	..	..	..	..	..	..	..	..	*18*	*48*	
31	*24*	*3*	*7*	*1*	..	..	..	*3*	*1*	..	..	..	..	..	..	..	..	..	..	*21*	*28*	
10	4	1	3	1	..	..	..	..	..	..	..	..	..	..	..	..	..	..	..	9	8	708
36	34	..	2	1	..	..	..	..	..	..	..	..	..	..	..	..	..	..	..	29	36	709
27	*28*	..	*2*	*1*	..	..	..	..	..	..	..	..	..	..	..	..	..	..	..	*20*	*31*	
9	*6*	..	..	..	..	..	..	..	..	..	..	..	..	..	..	..	..	..	..	*9*	*5*	
165	159	30	45	4	4	..	..	2	1	..	..	..	..	5	..	1	..	5	1	159	196	710
74	*73*	*20*	*30*	*3*	*4*	..	..	*1*	..	..	..	..	..	*5*	..	*1*	..	*1*	..	*62*	*92*	
38	*43*	*4*	*7*	*1*	..	..	..	..	..	..	..	..	..	..	..	..	..	*1*	..	*50*	*42*	
53	*43*	*6*	*8*	..	..	..	..	*1*	*1*	..	..	..	..	..	..	..	..	*3*	*1*	*47*	*62*	
28	14	10	3	1	..	..	..	..	..	..	..	..	..	..	..	..	..	..	..	22	47	711
69	46	51	43	3	..	..	..	..	..	..	..	..	..	..	..	..	..	1	..	94	138	712
48	*31*	*36*	*27*	*1*	..	..	..	..	..	..	..	..	..	..	..	..	..	*1*	..	*56*	*98*	
21	*15*	*15*	*16*	*2*	..	..	..	..	..	..	..	..	..	..	..	..	..	..	..	*38*	*40*	
23	20	18	14	1	..	..	..	..	..	..	..	..	..	..	..	..	..	1	..	41	50	713
121	61	71	49	3	1	..	..	2	25	..	..	21	..	..	..	..	..	3	..	163	264	714
55	*12*	*25*	*14*	*2*	*1*	..	..	*2*	*1*	..	..	..	..	..	..	..	..	..	..	*63*	*120*	
33	*23*	*21*	*18*	*1*	..	..	..	..	*1*	..	..	..	..	..	..	..	..	*3*	..	*40*	*68*	
33	*26*	*25*	*17*	..	..	..	..	..	*23*	..	..	*21*	..	..	..	..	..	..	..	*60*	*76*	

PRIMARY CENSUS ABSTRACT

L.C. No.	Name of Village/ Town/Ward/ Urban Block	Area of village in Acres and of Town/ Ward in Km^2	Occupied residential houses	No. of Households	Total Population (including institutional and houseless population)			Scheduled Castes		Scheduled Tribes		Literate and educated persons		(I-IX) Total Workers	
					P	M	F	M	F	M	F	M	F	M	F
1	2	3	4	5	6	7	8	9	10	11	12	13	14	15	16
715	Bamhanidadar (F.V.)	612.00	6	6	38	18	20	..	..	18	20	..	..	13	9
716	Chauranga Mal.	1,196.00	122	134	728	377	351	7	13	76	62	138	13	183	103
	Patel Tola		*29*	*35*	*214*	*114*	*100*	..	..	*7*	*6*	*48*	*5*	*60*	*23*
	Chakiya Tola		*27*	*30*	*156*	*84*	*72*	*7*	*13*	*54*	*37*	*20*	..	*40*	*31*
	Thakur Tola		*35*	*37*	*198*	*104*	*94*	..	..	..	..	*47*	*8*	*43*	*25*
	Jejam Tola		*31*	*32*	*160*	*75*	*85*	..	..	*15*	*19*	*23*	..	*40*	*24*
717	Barkheda Ryt.	1,327.00	102	116	685	336	349	2	2	312	327	93	24	188	157
	Barkheda		*27*	*39*	*223*	*110*	*113*	..	..	*102*	*109*	*44*	*15*	*58*	*43*
	Bich Tola		*28*	*29*	*174*	*86*	*88*	..	..	*78*	*78*	*18*	*4*	*49*	*40*
	School Tola		*15*	*15*	*105*	*51*	*54*	*2*	*2*	*49*	*52*	*17*	*3*	*32*	*27*
	Balkhar		*32*	*33*	*183*	*89*	*94*	..	..	*83*	*88*	*14*	*2*	*49*	*47*
718	Karanjia Ryt.	503.00	..	..	..	Uninhabited		..	..	..	..	..	..	..	..
719	Karanjia Mal.	1,170.00	119	139	825	404	421	35	39	134	148	154	28	198	61
	Jamun Tola		*37*	*40*	*214*	*109*	*114*	..	..	*43*	*61*	*32*	*2*	*49*	*27*
	Chaudhari Tola		*13*	*19*	*111*	*52*	*59*	*27*	*32*	..	..	*17*	*3*	*24*	*2*
	Sahu Tola		*17*	*19*	*86*	*44*	*42*	*3*	*2*	*2*	..	*27*	*9*	*24*	*3*
	Jhariya Tola		*13*	*19*	*135*	*67*	*68*	..	..	*65*	*63*	*27*	*4*	*34*	*10*
	Kumhar Tola		*39*	*42*	*279*	*141*	*138*	*5*	*5*	*24*	*24*	*51*	*10*	*67*	*19*
720	Mohad	1,031.00	135	148	826	413	413	..	..	85	86	118	8	214	25
	Semar Tola		*48*	*50*	*283*	*149*	*134*	..	..	*8*	*7*	*28*	*1*	*73*	*7*
	Nathu tola		*25*	*28*	*156*	*71*	*85*	..	..	..	..	*43*	*2*	*29*	*1*
	Gurar Tola		*7*	*8*	*35*	*20*	*15*	..	..	..	..	*10*	*1*	*11*	..
	School Tola		*20*	*23*	*119*	*59*	*60*	..	..	*19*	*16*	*17*	*3*	*35*	*10*
	Master Tola		*14*	*15*	*87*	*44*	*43*	..	..	..	..	*14*	*1*	*26*	*3*
	Mukaddam Tola		*21*	*24*	*146*	*70*	*76*	..	..	*58*	*63*	*6*	..	*40*	*4*
721	Mangabeli	851.00	86	93	482	249	233	175	156	43	53	85	6	146	115
	Malgujari Tola		*27*	*29*	*148*	*72*	*76*	*3*	*3*	*43*	*53*	*14*	*5*	*41*	*34*
	Sadak Tola		*9*	*9*	*64*	*27*	*37*	*24*	*34*	..	..	*14*	..	*20*	*14*
	Upar Tola		*50*	*55*	*270*	*150*	*120*	*148*	*119*	..	..	*57*	*1*	*85*	*67*
722	Birsa Mal.	888.00	57	66	330	174	156	131	121	33	26	27	4	103	82
	Niche Tola		*27*	*30*	*156*	*83*	*73*	*83*	*73*	..	..	*17*	*1*	*48*	*41*
	Malgujar Tola		*20*	*25*	*117*	*60*	*57*	*48*	*48*	*5*	*5*	*6*	*3*	*40*	*26*
	Godi Tola		*10*	*11*	*57*	*31*	*26*	..	..	*28*	*21*	*4*	..	*15*	*15*
723	Bichhia Ryt.	1,822.00	525	564	2,743	1,426	1,317	120	108	377	336	713	377	709	405
	Bichhia Tola		*164*	*187*	*864*	*436*	*428*	*55*	*40*	*73*	*83*	*301*	*159*	*208*	*94*
	Chari Tola		*21*	*21*	*100*	*55*	*45*	..	..	*40*	*36*	*14*	..	*33*	*23*
	Thane Tola		*200*	*201*	*920*	*495*	*425*	*24*	*28*	*98*	*50*	*251*	*169*	*239*	*74*
	Barra Tola		*10*	*11*	*53*	*28*	*25*	..	..	*28*	*25*	*8*	*6*	*13*	*11*
	Shivnara Tola		*4*	*4*	*25*	*11*	*14*	..	..	*11*	*14*	*3*	..	*6*	*9*
	Bhadaiga Tola		*23*	*23*	*133*	*66*	*67*	*4*	*8*	*14*	*11*	*21*	*7*	*42*	*38*
	Jantipur		*53*	*62*	*340*	*187*	*153*	*37*	*32*	*8*	*5*	*86*	*29*	*80*	*62*
	Bharda		*18*	*23*	*118*	*53*	*65*	..	..	*15*	*22*	*22*	*7*	*27*	*37*
	Sarar Tola		*32*	*32*	*190*	*95*	*95*	..	..	*90*	*90*	*7*	..	*61*	*57*
724	Bahera Mal.	531.00	39	47	222	114	108	..	..	110	106	29	5	69	48
	Patel Tola		*25*	*31*	*150*	*72*	*78*	..	..	*72*	*78*	*17*	*3*	*45*	*32*
	Bhadega Tola		*14*	*16*	*72*	*42*	*30*	..	..	*38*	*28*	*12*	*2*	*24*	*16*
725	Dungra Ryt.	1,165.00	54	56	329	166	163	1	1	91	88	31	..	86	65
	Patel Tola		*26*	*28*	*174*	*91*	*83*	..	..	*50*	*41*	*21*	..	*44*	*30*
	Dallu Tola		*4*	*4*	*16*	*9*	*7*	..	..	*4*	*3*	*1*	..	*4*	*4*
	Kadi Tola		*11*	*11*	*65*	*31*	*34*	*1*	*1*	*22*	*23*	*4*	..	*19*	*12*
	Thakur Tola		*9*	*9*	*48*	*23*	*25*	..	..	*3*	*7*	*5*	..	*13*	*12*
	Sarar Tola		*3*	*3*	*16*	*8*	*8*	..	..	*8*	*8*	..	..	*3*	*4*
	Sukhai Tola		*1*	*1*	*10*	*4*	*6*	..	..	*4*	*6*	..	..	*3*	*3*

MANDLA TAHSIL

WORKERS																						
I		II		III		IV		V(a)		V(b)		VI		VII		VIII		IX		X Non-Workers		L.C. N.
M	F	M	F	M	F	M	F	M	F	M	F	M	F	M	F	M	F	M	F	M	F	
17	18	19	20	21	22	23	24	25	26	27	28	29	30	31	32	33	34	35	36	37	38	1
9	9	..	..	3	..	..	..	..	..	..	..	..	..	..	..	..	..	1	..	5	11	715
125	57	39	41	2	..	..	..	11	4	1	..	2	1	..	..	..	..	3	..	194	248	716
47	*13*	*10*	*12*	*1*	..	..	..	..	..	..	..	*2*	*1*	..	..	..	..	..	..	*54*	*77*	
18	*17*	*14*	*10*	..	..	..	..	*8*	*4*	..	..	..	..	..	..	..	..	..	..	*44*	*41*	
36	*19*	*2*	*6*	*1*	..	..	..	..	..	*1*	..	..	..	..	..	..	..	*3*	..	*61*	*69*	
24	*11*	*13*	*13*	..	..	..	..	*3*	..	..	..	..	..	..	..	..	..	..	..	*35*	*61*	
157	107	26	50	2	..	..	..	..	..	..	..	..	..	..	..	..	..	3	..	148	192	717
50	*30*	*7*	*13*	..	..	..	..	..	..	..	..	..	..	..	..	..	..	*1*	..	*52*	*70*	
39	*23*	*8*	*17*	*1*	..	..	..	..	..	..	..	..	..	..	..	..	..	*1*	..	*37*	*48*	
27	*19*	*4*	*8*	..	..	..	..	..	..	..	..	..	..	..	..	..	..	*1*	..	*19*	*27*	
41	*35*	*7*	*12*	*1*	..	..	..	..	..	..	..	..	..	..	..	..	..	..	..	*40*	*47*	
..	..	..	..	..	..	..	..	..	..	Uninhabited		..	..	..	..	..	..	..	..	..	..	718
120	10	54	49	1	..	..	..	15	2	1	..	1	..	..	..	..	..	6	..	206	360	719
26	*3*	*22*	*24*	..	..	..	..	*1*	..	..	..	..	..	..	..	..	..	..	..	*51*	*87*	
9	..	*2*	*1*	..	..	..	..	*13*	*1*	..	..	..	..	..	..	..	..	..	..	*28*	*57*	
17	*1*	*5*	*2*	..	..	..	..	..	..	*1*	..	..	..	..	..	..	..	*1*	..	*20*	*39*	
26	*3*	*6*	*7*	..	..	..	..	..	..	..	..	*1*	..	..	..	..	..	*1*	..	*33*	*58*	
42	*3*	*19*	*15*	*1*	..	..	..	*1*	*1*	..	..	..	..	..	..	..	..	*4*	..	*74*	*119*	
182	1	28	24	..	..	..	..	..	..	..	..	..	..	..	..	..	..	4	..	199	388	720
64	*1*	*9*	*6*	..	..	..	..	..	..	..	..	..	..	..	..	..	..	..	..	*76*	*127*	
28	..	*1*	*1*	..	..	..	..	..	..	..	..	..	..	..	..	..	..	..	..	*42*	*84*	
11	..	..	..	..	..	..	..	..	..	..	..	..	..	..	..	..	..	..	..	*9*	*15*	
21	..	*12*	*10*	..	..	..	..	..	..	..	..	..	..	..	..	..	..	*2*	..	*24*	*50*	
22	..	*3*	*3*	..	..	..	..	..	..	..	..	..	..	..	..	..	..	*1*	..	*18*	*40*	
36	..	*3*	*4*	..	..	..	..	..	..	..	..	..	..	..	..	..	..	*1*	..	*30*	*72*	
124	98	19	16	1	..	..	..	..	..	..	..	..	..	..	..	..	..	2	1	103	118	721
27	*21*	*12*	*12*	..	..	..	..	..	..	..	..	..	..	..	..	..	..	*2*	*1*	*31*	*42*	
18	*13*	*2*	*1*	..	..	..	..	..	..	..	..	..	..	..	..	..	..	..	..	*7*	*23*	
79	*64*	*5*	*3*	*1*	..	..	..	..	..	..	..	..	..	..	..	..	..	..	..	*65*	*53*	
98	77	3	5	2	..	..	..	..	..	..	..	..	..	..	..	..	..	..	..	71	74	722
48	*41*	..	..	..	..	..	..	..	..	..	..	..	..	..	..	..	..	..	..	*35*	*32*	
38	*23*	*2*	*3*	..	..	..	..	..	..	..	..	..	..	..	..	..	..	..	..	*20*	*31*	
12	*13*	*1*	*2*	*2*	..	..	..	..	..	..	..	..	..	..	..	..	..	..	..	*16*	*11*	
245	183	134	153	43	4	..	..	64	11	2	..	7	1	113	23	6	..	95	30	717	912	723
65	*37*	*28*	*38*	*13*	..	..	..	*22*	..	*2*	..	*3*	*1*	*44*	*6*	*2*	..	*29*	*12*	*228*	*334*	
17	*12*	*12*	*9*	..	..	..	..	*3*	*2*	..	..	..	..	..	..	..	..	*1*	..	*22*	*22*	
29	*12*	*27*	*27*	*25*	*3*	..	..	*29*	*4*	..	..	*4*	..	*67*	*16*	*4*	..	*54*	*12*	*256*	*351*	
10	*11*	..	..	*1*	..	..	..	..	..	..	..	..	..	..	..	..	..	*2*	..	*15*	*14*	
4	*5*	*2*	*4*	..	..	..	..	..	..	..	..	..	..	..	..	..	..	..	..	*5*	*5*	
26	*25*	*16*	*13*	..	..	.	..	..	..	..	..	..	..	..	..	..	..	..	..	*24*	*29*	
26	*19*	*29*	*30*	*4*	*1*	..	..	*10*	*5*	..	..	..	..	*2*	*1*	..	..	*9*	*6*	*107*	*91*	
18	*19*	*9*	*18*	..	..	..	..	..	..	.	..	..	..	..	..	..	..	..	..	*26*	*28*	
50	*43*	*11*	*14*	..	..	..	..	..	..	..	..	..	..	..	..	..	..	..	..	*34*	*38*	
57	34	11	14	..	..	.	..	..	..	..	..	..	..	..	..	..	..	1	..	45	60	724
38	*23*	*7*	*9*	..	..	..	..	..	..	..	..	..	..	..	..	..	..	..	..	*27*	*46*	
19	*11*	*4*	*5*	..	..	..	..	..	..	..	..	..	..	..	..	..	..	*1*	..	*18*	*14*	
62	47	23	17	..	..	..	..	1	1	..	..	..	..	..	..	..	..	..	..	80	98	725
38	*26*	*6*	*4*	..	..	..	..	..	..	..	..	..	..	..	..	..	..	..	..	*47*	*53*	
4	*4*	..	..	..	..	..	..	..	..	..	..	..	..	..	..	..	..	..	..	*5*	*3*	
10	*7*	*8*	*4*	..	..	..	..	*1*	*1*	..	..	..	..	..	..	..	..	..	..	*12*	*22*	
5	*4*	*8*	*8*	..	..	..	..	..	..	..	..	..	..	..	..	..	..	..	..	*10*	*13*	
2	*3*	*1*	*1*	..	..	..	..	..	..	..	..	..	..	..	..	..	..	..	..	*5*	*4*	
3	3	..	..	..	..	..	..	..	..	..	..	..	..	..	..	..	..	..	..	*1*	*3*	

PRIMARY CENSUS ABSTRACT

L.C. No.	Name of Village/ Town/Ward/ Urban Block	Area of village in Acres and of Town/ Ward in Km²	Occupied residential houses	No. of Households	Total Population (including institutional and houseless population)			Scheduled Castes		Scheduled Tribes		Literate and educated persons		(I-IX) Total Workers	
					P	M	F	M	F	M	F	M	F	M	F
1	2	3	4	5	6	7	8	9	10	11	12	13	14	15	16
726	Newsa Mal.	1,460.00	65	80	385	208	177	..	..	102	89	35	7	104	77
	Thakur Tola		*20*	*25*	*129*	*70*	*59*	..	..	*2*	*1*	*25*	*7*	*34*	*11*
	Mukaddam Tola		*7*	*9*	*38*	*20*	*18*	..	..	*18*	*16*	*5*	..	*12*	*11*
	Kotwar Tola		*38*	*46*	*218*	*118*	*100*	..	..	*82*	*72*	*5*	..	*58*	*55*
727	Dei	1,581.00	122	132	848	432	416	6	5	271	261	119	28	236	199
	Kotwar Tola		*10*	*13*	*92*	*39*	*53*	..	..	*9*	*17*	*16*	*13*	*22*	*16*
	Mahua Tola		*7*	*7*	*41*	*21*	*20*	..	..	*21*	*20*	*1*	..	*12*	*11*
	Baba Tola		*35*	*35*	*238*	*125*	*113*	..	..	*117*	*109*	*22*	*1*	*67*	*64*
	Khursi Tola		*7*	*8*	*65*	*33*	*32*	..	..	*33*	*32*	*7*	..	*20*	*20*
	Lohar Tola		*18*	*21*	*132*	*74*	*58*	*2*	*2*	*22*	*20*	*27*	*2*	*38*	*30*
	Dhiraj Tola		*23*	*23*	*141*	*73*	*68*	*4*	*3*	*41*	*32*	*16*	*1*	*44*	*32*
	Garhi Tola		*22*	*25*	*139*	*67*	*72*	..	..	*28*	*31*	*30*	*11*	*33*	*26*
728	Bamhni Ryt.	1,144.00	76	79	488	223	265	..	..	195	228	34	1	142	120
729	Tikaria Ryt.	844.00	33	34	217	103	114	..	..	101	112	9	..	73	79
730	Sarasdoli Mal.	578.00	61	61	394	182	212	6	11	102	132	42	18	95	56
	Maharaj Tola		*31*	*31*	*188*	*84*	*104*	*6*	*11*	*25*	*35*	*18*	*13*	*41*	*20*
	Parsu Tola		*30*	*30*	*206*	*98*	*108*	..	..	*77*	*97*	*24*	*5*	*54*	*36*
731	Sarasdoli Ryt.	287.00	25	25	129	57	72	..	..	55	72	13	1	34	30
732	Padaria	1,562.00	95	99	696	334	362	..	..	320	348	80	16	186	129
	Mukaddam Tola		*47*	*48*	*339*	*158*	*181*	..	..	*147*	*170*	*31*	*2*	*90*	*47*
	Mahua Tola		*5*	*5*	*23*	*13*	*10*	..	..	*13*	*10*	*2*	..	*7*	*2*
	Adhpar Tola		*5*	*6*	*37*	*18*	*19*	..	..	*18*	*19*	*10*	*4*	*11*	*6*
	Sarpanch Tola		*6*	*6*	*53*	*26*	*27*	..	..	*23*	*24*	*10*	*2*	*11*	*16*
	Bhadga Tola		*15*	*16*	*115*	*57*	*58*	..	..	*57*	*58*	*12*	*6*	*32*	*33*
	Dukku Tola		*10*	*11*	*81*	*42*	*39*	..	..	*42*	*39*	*7*	..	*23*	*14*
	Rakhi Tola		*7*	*7*	*48*	*20*	*28*	..	..	*20*	*28*	*8*	*2*	*12*	*11*
733	Naigawan Ryt.	1,407.00	75	83	471	241	230	..	..	236	224	47	..	150	87
	Mukaddam Tola		*62*	*69*	*383*	*194*	*189*	..	..	*189*	*183*	*31*	..	*119*	*71*
	Harra Tola		*13*	*14*	*88*	*47*	*41*	..	..	*47*	*41*	*16*	..	*31*	*16*
734	Harrabhat	1,505.00	82	91	601	306	295	..	..	276	268	65	7	176	49
	Mukaddam Tola		*34*	*38*	*276*	*144*	*132*	..	..	*131*	*118*	*32*	*4*	*87*	*13*
	Bhoi Tola		*19*	*20*	*148*	*75*	*73*	..	..	*71*	*71*	*12*	*1*	*40*	*9*
	Pakari Tola		*29*	*33*	*177*	*87*	*90*	..	..	*74*	*79*	*21*	*2*	*49*	*27*
735	Bhima	3,097.00	98	104	566	293	273	..	..	152	146	61	12	159	17
	Talab Tola		*62*	*66*	*333*	*174*	*159*	..	..	*114*	*103*	*32*	*6*	*96*	*4*
	Mukaddam Tola		*29*	*30*	*184*	*96*	*88*	..	..	*15*	*17*	*26*	*6*	*49*	*11*
	Deohan Tola		*7*	*8*	*49*	*23*	*26*	..	..	*23*	*26*	*3*	..	*14*	*2*
736	Keko Ryt.	2,568.00	141	160	864	416	448	7	6	307	331	84	19	221	11
	Kotwar Tola		*42*	*52*	*306*	*150*	*156*	..	..	*75*	*76*	*50*	*17*	*79*	*5*
	Lalipur		*36*	*37*	*134*	*58*	*76*	..	..	*53*	*72*	*1*	..	*29*	*1*
	Ghurware		*21*	*23*	*141*	*66*	*75*	..	..	*66*	*75*	*6*	..	*38*	*2*
	Imali Tola		*42*	*48*	*283*	*142*	*141*	*7*	*6*	*113*	*108*	*27*	*2*	*75*	*3*
737	Gudli	2,445.00	87	89	526	261	265	..	..	204	217	40	6	148	59
	Mukaddam Tola		*36*	*37*	*207*	*102*	*105*	..	..	*93*	*98*	*15*	*2*	*50*	*25*
	Kotwar Tola		*31*	*32*	*220*	*107*	*113*	..	..	*70*	*79*	*22*	*4*	*65*	*21*
	Malik Tola		*20*	*20*	*99*	*52*	*47*	..	..	*41*	*40*	*3*	..	*33*	*13*
738	Gunehra	936.00	70	74	401	182	219	..	..	151	186	43	4	108	43
	Bada Tola		*47*	*48*	*262*	*115*	*147*	..	..	*102*	*127*	*24*	..	*69*	*35*
	Chouki Tola		*23*	*26*	*139*	*67*	*72*	..	..	*49*	*59*	*19*	*4*	*39*	*8*
739	Sijhora	1,227.00	171	175	1,194	727	467	26	26	451	274	239	71	237	31
	Sijhora		*19*	*19*	*215*	*153*	*62*	*3*	*2*	*113*	*30*	*144*	*45*	*16*	*2*
	Sahab Tola		*15*	*17*	*180*	*149*	*31*	..	..	*76*	*11*	*13*	*10*	*25*	..

MANDLA TAHSIL

WORKERS																						
I		II		III		IV		V(a)		V(b)		VI		VII		VIII		IX		X Non-Workers		L.C. No.
M	F	M	F	M	F	M	F	M	F	M	F	M	F	M	F	M	F	M	F	M	F	
17	18	19	20	21	22	23	24	25	26	27	28	29	30	31	32	33	34	35	36	37	38	1
75	47	27	30	..	..	..	..	..	..	..	..	..	..	..	..	1	..	1	..	104	100	726
29	*4*	*4*	*7*	..	..	..	..	..	..	..	..	..	..	..	..	*1*	..	..	..	*36*	*48*	
9	*9*	*3*	*2*	..	..	..	..	..	..	..	..	..	..	..	..	..	..	..	..	*8*	*7*	
37	*34*	*20*	*21*	..	..	..	..	..	..	..	..	..	..	..	..	..	..	*1*	..	*60*	*45*	
192	154	36	45	3	..	..	..	..	..	..	..	..	..	1	..	..	..	4	..	196	217	727
12	*7*	*8*	*9*	..	..	..	..	..	..	..	..	..	..	..	..	..	..	*2*	..	*17*	*37*	
8	*6*	*4*	*5*	..	..	..	..	..	..	..	..	..	..	..	..	..	..	..	..	*9*	*9*	
64	*59*	*1*	*5*	*2*	..	..	..	..	..	..	..	..	..	..	..	..	..	..	..	*58*	*49*	
17	*16*	*3*	*4*	..	..	..	..	..	..	..	..	..	..	..	..	..	..	..	..	*13*	*12*	
31	*23*	*6*	*7*	..	..	..	..	..	.	.	..	..	..	..	..	..	..	*1*	..	*36*	*28*	
38	*28*	*6*	*4*	..	..	..	..	..	..	..	..	..	..	..	..	..	..	..	..	*29*	*36*	
22	*15*	*8*	*11*	*1*	..	..	..	..	..	..	..	..	..	*1*	..	..	..	*1*	..	*34*	*46*	
117	94	23	26	..	..	..	..	..	..	..	..	..	..	..	..	..	..	2	..	81	145	728
51	57	22	22	..	..	..	..	..	..	..	..	..	..	..	..	..	..	..	..	30	35	729
61	18	30	37	..	..	..	..	2	1	..	..	..	..	..	..	..	..	2	..	87	156	730
23	*5*	*18*	*15*	..	..	..	..	..	..	..	..	..	..	..	..	..	..	..	..	*43*	*84*	
38	*13*	*12*	*22*	..	..	..	..	*2*	*1*	..	..	..	..	..	..	..	..	*2*	..	*44*	*72*	
26	21	8	9	..	..	..	..	..	..	..	..	..	..	..	..	..	..	..	..	23	42	731
166	108	16	21	3	..	..	..	..	..	..	..	..	..	..	..	..	..	1	..	148	233	732
80	*34*	*8*	*13*	*1*	..	..	..	..	..	..	..	..	..	..	..	..	..	*1*	..	*68*	*134*	
7	*2*	..	..	..	..	..	..	..	..	..	..	..	..	..	..	..	..	..	..	*6*	*8*	
11	*5*	..	*1*	..	..	..	..	..	..	..	..	..	..	..	..	..	..	..	..	*7*	*13*	
9	*14*	..	*2*	*2*	..	..	..	..	..	..	..	..	..	..	..	..	..	..	..	*15*	*11*	
27	*30*	*5*	*3*	..	..	..	..	..	..	..	..	..	..	..	..	..	..	..	..	*25*	*25*	
21	*13*	*2*	*1*	..	..	..	..	..	..	..	..	..	..	..	..	..	..	..	..	*19*	*25*	
11	*10*	*1*	*1*	..	..	..	..	..	..	..	..	..	..	..	..	..	..	..	..	*8*	*17*	
131	78	9	8	5	..	..	..	1	..	..	..	..	..	..	..	..	..	4	1	91	143	733
102	*62*	*9*	*8*	*5*	..	..	..	*1*	..	..	..	..	..	..	..	..	..	*2*	*1*	*75*	*118*	
29	*16*	..	..	..	..	..	..	..	..	..	..	..	..	..	..	..	..	*2*	..	*16*	*25*	
131	1	33	45	4	1	..	..	4	..	..	..	1	2	..	..	..	..	3	..	130	246	734
66	..	*17*	*11*	..	..	..	..	*1*	..	..	..	*1*	*2*	..	..	..	..	*2*	..	*57*	*119*	
34	*1*	*4*	*7*	*2*	*1*	..	..	..	.	..	..	..	..	..	..	..	..	..	..	*35*	*64*	
31	..	*12*	*27*	*2*	..	..	..	*3*	..	..	..	..	..	..	..	..	..	*1*	..	*38*	*63*	
138	..	20	17	..	..	..	..	..	..	..	..	..	..	..	..	..	..	1	..	134	256	735
92	..	*3*	*4*	..	..	..	..	..	..	..	..	..	..	..	..	..	..	*1*	..	*78*	*155*	
34	..	*15*	*11*	..	..	..	..	..	..	..	..	..	..	..	..	..	..	..	..	*47*	*77*	
12	..	*2*	*2*	..	..	..	..	..	..	..	..	..	..	..	..	..	..	..	..	*9*	*24*	
136	3	70	7	5	..	..	..	5	1	..	..	..	..	1	..	..	..	4	..	195	437	736
54	*1*	*22*	*4*	..	..	..	..	..	..	..	..	..	..	*1*	..	..	..	*2*	..	*71*	*151*	
23	..	*6*	*1*	..	..	..	..	..	..	..	..	..	..	..	..	..	..	..	..	*29*	*75*	
18	*1*	*19*	*1*	*1*	..	..	..	..	..	..	..	..	..	..	..	..	..	..	..	*28*	*73*	
41	*1*	*23*	*1*	*4*	..	..	..	*5*	*1*	..	..	..	..	..	..	..	..	*2*	..	*67*	*138*	
89	3	48	56	5	..	..	..	4	..	..	..	..	..	..	..	..	..	2	..	113	206	737
30	*1*	*16*	*24*	*1*	..	..	..	*1*	..	..	..	..	..	..	..	..	..	*2*	..	*52*	*80*	
45	*2*	*17*	*19*	*3*	..	..	..	..	..	..	..	..	..	..	..	..	..	..	..	*42*	*92*	
14	..	*15*	*13*	*1*	..	..	..	*3*	..	..	..	..	..	..	..	..	..	..	..	*19*	*34*	
25	1	77	42	1	..	..	..	4	..	..	..	1	..	..	..	..	..	..	..	74	176	738
15	*1*	*51*	*34*	..	..	..	..	*2*	..	..	..	*1*	..	..	..	..	..	..	..	*46*	*112*	
10	..	*26*	*8*	*1*	..	..	..	*2*	..	..	..	..	..	..	..	..	..	..	..	*28*	*64*	
93	3	96	27	1	..	..	..	16	..	..	..	..	..	1	..	..	..	30	1	490	436	739
2	..	*1*	*2*	..	..	..	..	..	..	..	..	..	..	..	...	..	..	*13*	..	*137*	*60*	
4	..	*7*	..	*1*	..	..	..	*4*	..	..	..	..	..	*1*	...	..	..	*8*	..	*124*	*31*	

PRIMARY CENSUS ABSTRACT

L.C. No.	Name of Village/ Town/Ward/ Urban Block	Area of village in Acres and of Town/ Ward in Km²	Occupied residential houses	No. of Households	Total Population (including institutional and houseless population)			Scheduled Castes		Scheduled Tribes		Literate and educated persons		(I-IX) Total Workers	
					P	M	F	M	F	M	F	M	F	M	F
1	2	3	4	5	6	7	8	9	10	11	12	13	14	15	16
	Kotwar Tola		*59*	*61*	*321*	*168*	*153*	*23*	*24*	*34*	*31*	*57*	*13*	*83*	*11*
	Nawa Tola		*6*	*6*	*45*	*26*	*19*	..	..	*23*	*19*	*3*	..	*13*	*1*
	Dugaru Tola		*4*	*4*	*15*	*8*	*7*	..	..	*8*	*7*	*2*	..	*4*	*1*
	Mukaddam Tola		*68*	*68*	*418*	*223*	*195*	..	..	*197*	*176*	*20*	*3*	*96*	*16*
740	Lohra (F. V.)	494.00	17	17	122	63	59	..	..	51	44	3	..	35	28
741	Fonk	1,082.00	105	105	550	271	279	5	4	119	123	74	21	137	35
	Mukaddam Tola		*44*	*44*	*234*	*117*	*117*	*1*	..	*40*	*44*	*29*	*3*	*55*	*13*
	Sadak Tola		*28*	*28*	*120*	*57*	*63*	*4*	*4*	*10*	*12*	*35*	*18*	*29*	*8*
	Gwari Tola		*11*	*11*	*89*	*44*	*45*	..	..	*20*	*18*	*4*	..	*25*	*6*
	Khiraki Tola		*22*	*22*	*107*	*53*	*54*	..	..	*49*	*49*	*6*	..	*28*	*8*
742	Gyaradongri	1,466.00	38	38	211	105	106	..	..	98	101	14	..	61	10
743	Kudela Ryt.	2,924.00	179	180	1,128	521	607	..	..	439	510	121	153	253	143
	Bade Tola		*92*	*92*	*469*	*231*	*238*	..	..	*218*	*224*	*22*	..	*122*	*38*
	Kadal Tola		*37*	*37*	*272*	*90*	*182*	..	..	*59*	*119*	*68*	*140*	*25*	*16*
	Mukaddam Tola		*21*	*21*	*215*	*108*	*107*	..	..	*74*	*92*	*23*	*13*	*51*	*43*
	Naya Tola		*29*	*30*	*172*	*92*	*80*	..	..	*88*	*75*	*8*	..	*55*	*46*
744	Chhapartala	1,098.00	114	120	592	302	290	..	..	162	154	73	5	153	24
745	Katigahan Ryt.	987.00	39	44	220	105	115	..	..	87	98	15	4	64	5
746	Bija Tola Ryt.	1,410.00	54	60	353	179	174	..	..	154	147	31	6	86	23
	Bija Tola		*18*	*21*	*118*	*59*	*59*	..	..	*39*	*36*	*14*	*5*	*26*	*2*
	Char Tola		*36*	*39*	*235*	*120*	*115*	..	..	*115*	*111*	*17*	*1*	*60*	*21*
747	Ghonta Ryt.	1,352.00	102	112	522	242	280	10	6	159	188	89	16	138	21
	Talab Tola		*43*	*47*	*253*	*115*	*138*	..	..	*97*	*116*	*60*	*13*	*69*	*10*
	Nayak Tola		*38*	*43*	*152*	*73*	*79*	*10*	*6*	*34*	*43*	*14*	*2*	*37*	*3*
	Nandram Tola		*10*	*11*	*49*	*21*	*28*	..	..	*20*	*25*	*2*	..	*13*	*3*
	Mahua Tola		*11*	*11*	*68*	*33*	*35*	..	..	*8*	*4*	*13*	*1*	*19*	*5*
748	Khamharia Ryt.	522.00	31	38	179	100	79	..	..	69	57	19	..	53	12
749	Bagha Andi Mal.	643.00	37	37	181	87	94	11	7	68	78	18	1	43	2
750	Tikaria Mal.	1,103.00	36	47	345	170	175	..	..	119	127	28	..	95	16
	Ama Tola		*15*	*20*	*98*	*52*	*46*	..	..	*49*	*43*	*7*	..	*27*	*9*
	Mukaddam Tola		*19*	*22*	*115*	*55*	*60*	..	..	*50*	*57*	*14*	..	*37*	*2*
	Chouki Tola		*2*	*5*	*132*	*63*	*69*	..	..	*20*	*27*	*7*	..	*31*	*5*
751	Khairi Mal.	666.00	16	19	76	42	34	..	..	42	34	3	1	26	..
	Khairi		*9*	*9*	*31*	*18*	*13*	..	..	*18*	*13*	*1*	..	*14*	..
	Chhindi Tola		*7*	*10*	*45*	*24*	*21*	..	..	*24*	*21*	*2*	*1*	*12*	..
752	Kewlari Kalan	1,525.00	116	116	659	333	326	..	..	310	299	97	22	198	165
	Kewlari Kalan		*37*	*37*	*270*	*137*	*133*	..	..	*135*	*130*	*48*	*10*	*81*	*49*
	Ghughra Tola		*79*	*79*	*389*	*196*	*193*	..	..	*175*	*169*	*49*	*12*	*117*	*116*
753	Kewlari Khurd	797.00	50	50	265	129	136	..	..	93	100	20	7	72	3
754	Sermi	1,458.00	70	71	359	168	191	113	135	..	..	48	23	90	23
755	Gaitra	1,606.00	56	56	276	148	128	..	..	116	106	7	..	88	35
756	Bhada	1,418.00	76	76	419	201	218	..	..	163	172	26	3	129	62
	Bhada		*58*	*58*	*333*	*162*	*171*	..	..	*126*	*127*	*26*	*3*	*103*	*50*
	Laman Tola		*16*	*16*	*80*	*37*	*43*	..	..	*35*	*41*	..	..	*24*	*12*
	Ghughra Tola		*2*	*2*	*6*	*2*	*4*	..	..	*2*	*4*	..	..	*2*	..
757	Pipri Mal.	1,110.00	74	81	471	236	235	1	4	131	136	36	5	111	12
	Piprimal		*28*	*31*	*167*	*85*	*82*	*1*	*4*	*49*	*50*	*31*	*5*	*40*	*5*
	Dumar Tola		*15*	*16*	*81*	*41*	*40*	..	..	*2*	*2*	*1*	..	*19*	*4*
	Bel Tola		*31*	*34*	*223*	*110*	*113*	..	..	*80*	*84*	*4*	..	*52*	*3*
758	Bhadli	1,484.00	68	71	430	212	218	..	..	160	163	38	9	106	14
	Bhadli		*38*	*40*	*231*	*119*	*112*	..	..	*69*	*60*	*34*	*9*	*57*	*4*
	Lutiya Chuha		*30*	*31*	*199*	*93*	*106*	..	..	*91*	*103*	*4*	..	*49*	*10*

MANDLA TAHSIL

WORKERS																					
I		II		III		IV		V(a)		V(b)		VI		VII		VIII		IX		X Non-Workers		L.C. No.
M	F	M	F	M	F	M	F	M	F	M	F	M	F	M	F	M	F	M	F	M	F	
17	18	19	20	21	22	23	24	25	26	27	28	29	30	31	32	33	34	35	36	37	38	1
21	..	*45*	*10*	..	..	..	..	*11*	..	..	..	..	..	..	..	..	..	*6*	*1*	*85*	*142*	
6	..	*7*	*1*	..	..	..	.	..	..	..	..	..	..	..	..	..	..	..	..	*13*	*18*	
3	..	*1*	*1*	..	..	..	..	..	..	..	..	..	..	..	..	..	..	..	..	*4*	*6*	
57	*3*	*35*	*13*	..	..	..	..	*1*	..	..	..	..	..	..	..	..	..	*3*	..	*127*	*179*	
26	2	9	*26*	..	..	..	..	..	..	..	..	..	..	..	..	..	..	..	..	28	31	740
79	5	33	28	1	..	..	..	7	1	..	..	7	..	..	..	..	..	10	1	134	244	741
32	*2*	*15*	*10*	..	..	..	..	*3*	*1*	..	..	*1*	..	..	..	..	..	*4*	..	*62*	*104*	
8	*2*	*4*	*5*	*1*	..	..	..	*4*	..	..	..	*6*	..	..	..	..	..	*6*	*1*	*28*	*55*	
19	..	*6*	*6*	..	..	..	..	..	..	..	..	..	..	..	..	..	..	..	..	*19*	*39*	
20	*1*	*8*	*7*	..	..	..	..	..	..	..	..	..	..	..	..	..	..	..	..	*25*	*46*	
43	..	18	10	..	..	..	..	..	..	..	..	..	..	..	..	..	..	..	..	44	96	742
194	15	52	119	..	..	..	..	1	..	..	..	..	..	..	..	..	..	6	9	268	464	743
99	*5*	*23*	*33*	..	..	..	..	..	..	..	..	..	..	..	..	..	..	..	..	*109*	*200*	
15	*2*	*4*	*5*	..	..	..	..	..	..	..	..	..	..	..	..	..	..	*6*	*9*	*65*	*166*	
43	*5*	*7*	*38*	..	..	..	..	*1*	..	..	..	..	..	..	..	..	..	..	..	*57*	*64*	
37	*3*	*18*	*43*	..	..	..	..	..	..	..	..	..	..	..	..	..	..	..	..	*37*	*34*	
90	1	35	19	8	..	..	..	7	3	5	..	..	..	..	..	2	..	6	1	149	266	744
52	1	8	4	1	..	..	..	3	..	..	..	..	..	..	..	..	..	..	..	41	110	745
64	..	17	23	1	..	..	..	2	..	..	..	..	..	..	..	..	..	2	..	93	151	746
19	..	*4*	*2*	*1*	..	..	..	..	..	..	..	..	..	..	..	..	..	*2*	..	*33*	*57*	
45	..	*13*	*21*	..	..	..	..	*2*	..	..	..	..	..	..	..	..	..	..	..	*60*	*94*	
108	2	29	19	..	..	..	..	1	..	..	..	..	..	..	..	..	..	..	..	104	259	747
53	..	*16*	*10*	..	..	..	..	..	..	..	..	..	..	..	..	..	..	..	..	*46*	*128*	
26	..	*11*	*3*	..	..	..	..	..	..	..	..	..	..	..	..	..	..	..	..	*36*	*76*	
13	*1*	..	*2*	..	..	..	..	..	..	..	..	..	..	..	..	..	..	..	..	*8*	*25*	
16	*1*	*2*	*4*	..	..	..	..	*1*	..	..	..	..	..	..	..	..	..	..	..	*14*	*30*	
46	3	6	*9*	..	..	..	..	..	..	..	..	..	..	..	..	..	..	1	..	47	67	748
31	..	11	2	..	..	..	..	1	..	..	..	..	..	..	..	..	..	..	..	44	92	749
45	2	48	14	1	..	..	..	1	..	..	..	..	..	..	..	..	..	..	..	75	159	750
12	*1*	*15*	*8*	..	..	..	..	..	..	..	..	..	..	..	..	..	..	..	..	*25*	*37*	
13	*1*	*23*	*1*	..	..	..	..	*1*	..	..	..	..	..	..	..	..	..	..	..	*18*	*58*	
20	..	*10*	*5*	*1*	..	..	..	..	..	..	..	..	..	..	..	..	..	..	..	*32*	*64*	
13	..	13	..	..	..	..	..	..	..	..	..	..	..	..	..	..	..	..	..	16	34	751
6	..	*8*	..	..	..	..	..	..	..	..	..	..	..	..	..	..	..	..	..	*4*	*13*	
7	..	*5*	..	..	..	..	..	..	..	..	..	..	..	..	..	..	..	..	..	*12*	*21*	
163	17	32	148	..	..	..	..	1	..	..	..	..	..	..	..	..	..	2	..	135	161	752
66	*1*	*14*	*48*	..	..	..	..	..	..	..	..	..	..	..	..	..	..	*1*	..	*56*	*84*	
97	*16*	*18*	*100*	..	..	..	..	*1*	..	..	..	..	..	..	..	..	..	*1*	..	*79*	*77*	
54	2	17	1	..	..	..	..	..	..	..	..	..	..	..	..	..	..	1	..	57	133	753
57	5	29	18	1	..	..	..	1	..	..	..	..	..	..	..	..	..	2	..	78	168	754
38	2	49	33	..	..	..	..	1	..	..	..	..	..	..	..	..	..	..	..	60	93	755
54	2	72	60	..	..	..	..	..	..	..	..	..	..	1	..	..	..	2	..	72	156	756
42	*2*	*58*	*48*	..	..	..	..	..	..	..	..	..	..	1	..	..	..	*2*	..	*59*	*121*	
10	..	*14*	*12*	..	..	..	..	..	..	..	..	..	..	..	..	..	..	..	..	*13*	*31*	
2	..	..	..	..	..	..	..	..	..	..	..	..	..	..	..	..	..	..	..	..	*4*	
64	3	42	9	2	..	..	..	..	..	..	..	..	..	..	..	..	..	3	..	125	223	757
23	..	*12*	*5*	*2*	..	..	..	..	..	..	..	..	..	..	..	..	..	*3*	..	*45*	*77*	
11	*1*	*8*	*3*	..	..	..	..	..	..	..	..	..	..	..	..	..	..	..	..	*22*	*36*	
30	*2*	*22*	*1*	..	..	..	..	..	..	..	..	..	..	..	..	..	..	..	..	*58*	*110*	
84	1	20	13	..	..	..	..	..	..	..	..	..	..	..	..	..	..	2	..	106	204	758
48	..	*7*	*4*	..	..	..	..	..	..	..	..	..	..	..	..	..	..	*2*	..	*62*	*108*	
36	*1*	*13*	*9*	..	..	..	..	..	..	..	..	..	..	..	..	..	..	..	..	*44*	*96*	

PRIMARY CENSUS ABSTRACT

L.C. No.	Name of Village/ Town/Ward/ Urban Block	Area of village in Acres and of Town/ Ward in Km²	Occupied residential houses	No. of Households	Total Population (including institutional and houseless population)			Scheduled Castes		Scheduled Tribes		Literate and educated persons		(I-IX) Total Workers	
					P	M	F	M	F	M	F	M	F	M	F
1	2	3	4	5	6	7	8	9	10	11	12	13	14	15	16
759	Amgahan	590.00	26	30	161	75	86	..	..	59	66	7	..	40	4
760	Amgahan (F. V.)	184.00	11	11	59	25	34	..	..	25	34	..	..	13	2
761	Ourai Mal.	927.00	51	51	317	150	167	..	..	134	153	30	2	77	17
	Mukaddam Tola		*32*	*32*	*202*	*98*	*104*	..	..	*82*	*90*	*23*	*2*	*54*	*11*
	Bhurka Tola		*19*	*19*	*115*	*52*	*63*	..	..	*52*	*63*	*7*	..	*23*	*6*
762	Khamharia Ryt.	1,319.00	42	47	231	114	117	..	..	61	71	13	..	62	16
	Mukaddam Tola		*25*	*29*	*127*	*66*	*61*	..	..	*24*	*26*	*8*	..	*34*	*10*
	Birjhu Tola		*17*	*18*	*104*	*48*	*56*	..	..	*37*	*45*	*5*	..	*28*	*6*
763	Nandram Ryt.	1,566.00	97	106	533	256	277	6	6	208	222	70	14	146	21
	Panka Tola		*31*	*34*	*154*	*76*	*78*	*3*	*2*	*69*	*73*	*20*	*2*	*46*	*8*
	Dhoba Tola		*19*	*21*	*120*	*59*	*61*	..	..	*57*	*60*	*17*	*5*	*35*	*2*
	Bhoi Tola		*35*	*37*	*185*	*87*	*98*	*3*	*4*	*69*	*72*	*28*	*6*	*48*	*10*
	Surtiya Tola		*12*	*14*	*74*	*34*	*40*	..	..	*13*	*17*	*5*	*1*	*17*	*1*
764	Sahajpuri Ryt.	1,178.00	68	70	483	234	249	..	..	147	160	45	1	127	58
	Sahajpuri		*49*	*50*	*264*	*130*	*134*	..	..	*47*	*50*	*14*	..	*74*	*32*
	Bhattu Tola		*19*	*20*	*219*	*104*	*115*	..	..	*100*	*110*	*31*	*1*	*53*	*26*
765	Mudiya Richka Ryt.	1,248.00	83	120	609	307	302	20	14	246	244	95	19	160	48
	Mudiya Richka		*70*	*104*	*516*	*259*	*257*	*4*	*1*	*222*	*218*	*79*	*18*	*133*	*43*
	Dudera Tola		*13*	*16*	*93*	*48*	*45*	*16*	*13*	*24*	*26*	*16*	*1*	*27*	*5*
766	Manegaon Mal.	1,738.00	95	100	535	269	266	1	3	190	181	41	3	143	62
	Pipar Tola		*32*	*34*	*198*	*96*	*102*	..	..	*54*	*57*	*15*	..	*52*	*34*
	Mukaddam Tola		*30*	*31*	*153*	*83*	*70*	..	..	*48*	*37*	*13*	*2*	*38*	*13*
	Koiwar Tola		*25*	*27*	*122*	*60*	*62*	*1*	*3*	*58*	*55*	*6*	*1*	*36*	*11*
	Bihari Tola		*8*	*8*	*62*	*30*	*32*	..	..	*30*	*32*	*7*	..	*17*	*4*
767	Kareli Ryt.	979.00	52	58	297	144	153	..	..	67	68	16	2	83	2
768	Mohgaon	1,991.00	87	87	428	205	223	1	4	178	196	16	..	138	7
769	Rahangi Ryt.	369.00	25	27	153	76	77	..	..	76	77	25	..	42	..
770	Kumhli	1,757.00	109	122	634	324	310	..	..	223	204	31	5	195	8
771	Dadhi Ryt.	1,266.00	85	99	491	246	245	11	8	68	63	47	14	148	12
772	Bhanpur Ryt.	2,693.00	173	195	924	441	483	7	9	331	348	87	18	263	27
773	Samnapur	2,243.00	101	103	596	290	306	..	..	277	293	29	5	168	20
	Samnapur		*6*	*6*	*21*	*11*	*10*	..	..	*11*	*10*	..	..	*6*	*1*
	Pakri Tola		*84*	*86*	*520*	*252*	*268*	..	..	*239*	*255*	*28*	*5*	*148*	*9*
	Khudrahi Tola		*11*	*11*	*55*	*27*	*28*	..	..	*27*	*28*	*1*	..	*14*	*10*
774	Khamharia Ryt.	1,050.00	62	66	355	175	180	..	..	114	108	48	3	98	13
775	Mainpuri Ryt.	1,240.00	51	51	377	186	191	..	..	163	172	17	1	112	32
	Mainpuri Ryt.		*24*	*24*	*161*	*85*	*76*	..	..	*75*	*69*	*3*	*1*	*53*	*24*
	Bahera tola		*27*	*27*	*216*	*101*	*115*	..	..	*88*	*103*	*14*	..	*59*	*8*
776	Sakwah Ryt.	1,465.00	105	110	541	267	274	1	..	154	164	67	15	156	38
	Sakwah		*13*	*13*	*94*	*49*	*45*	..	..	*42*	*42*	*10*	..	*25*	..
	Dumur Tola		*92*	*97*	*447*	*218*	*229*	*1*	..	*112*	*122*	*57*	*15*	*131*	*38*
777	Karela Ryt.	941.00	44	45	302	158	144	..	..	101	81	37	4	91	37
778	Kolamgahan	1,763.00	75	76	463	216	247	..	..	184	208	17	..	129	13
779	Kumha Ryt.	1,048.00	55	56	313	154	159	..	..	115	108	15	1	95	7
780	Mohgaon Ryt.	635.00	27	27	147	77	70	..	..	75	67	13	..	38	13
781	Richka Kalan	694.00	37	39	256	130	126	..	..	107	102	12	1	76	36
782	Pipri Ryt.	1,806.00	108	122	555	279	276	1	1	188	189	66	6	153	33
	Jhigra Tola		*14*	*14*	*90*	*48*	*42*	*1*	*1*	*40*	*36*	*6*	..	*27*	*1*
	Block Tola		*56*	*69*	*286*	*143*	*143*	..	..	*69*	*71*	*44*	*5*	*86*	*15*
	Bija Tola		*38*	*39*	*179*	*88*	*91*	..	..	*79*	*82*	*16*	*1*	*40*	*17*
783	Chandwara Ryt.	1,582.00	58	70	340	172	168	..	..	122	122	19	2	93	20
	Chandwara		*7*	*7*	*40*	*20*	*20*	..	..	*13*	*14*	*1*	..	*8*	..

MANDLA TAHSIL

WORKERS																						
I		II		III		IV		V(a)		V(b)		VI		VII		VIII		IX		X Non-Workers		L.C. No.
M	F	M	F	M	F	M	F	M	F	M	F	M	F	M	F	M	F	M	F	M	F	
17	18	19	20	21	22	23	24	25	26	27	28	29	30	31	32	33	34	35	36	37	38	1
28	..	11	4	..	..	..	..	1	..	..	..	..	..	..	..	..	..	..	..	35	82	759
10	..	3	2	..	..	..	..	..	..	..	..	..	..	..	..	..	..	..	..	12	32	760
65	1	9	16	1	..	..	..	1	..	..	..	..	..	..	..	..	..	1	..	73	150	761
42	*1*	*9*	*10*	*1*	..	..	..	*1*	..	..	..	..	..	..	..	..	..	*1*	..	*44*	*93*	
23	..	..	*6*	..	..	..	..	..	..	..	..	..	..	..	..	..	..	..	..	*29*	*57*	
58	1	4	15	..	..	..	..	..	..	..	..	..	..	..	..	..	..	..	..	52	101	762
33	*1*	*1*	*9*	..	..	..	..	..	..	..	..	..	..	..	..	..	..	..	..	*32*	*51*	
25	..	*3*	*6*	..	..	..	..	..	..	..	..	..	..	..	..	..	..	..	..	*20*	*50*	
113	5	24	12	..	..	..	..	7	4	..	..	..	..	..	..	..	..	2	..	110	256	763
29	..	*14*	*6*	..	..	..	..	*2*	*2*	..	..	..	..	..	..	..	..	*1*	..	*30*	*70*	
31	*1*	..	*1*	..	..	..	..	*3*	..	..	..	..	..	..	..	..	..	*1*	..	*24*	*59*	
40	*3*	*6*	*5*	..	..	..	..	*2*	*2*	..	..	..	..	..	..	..	..	..	..	*39*	*88*	
13	*1*	*4*	..	..	..	..	..	..	..	..	..	..	..	..	..	..	..	..	..	*17*	*39*	
47	1	76	56	..	..	..	..	*2*	1	..	..	..	..	..	..	..	..	2	..	107	191	764
28	..	*44*	*31*	..	..	..	..	*1*	*1*	..	..	..	..	..	..	..	..	*1*	..	*56*	*102*	
19	*1*	*32*	*25*	..	..	..	..	*1*	..	..	..	..	..	..	..	..	.	*1*	..	*51*	*89*	
95	1	51	46	1	..	..	..	8	1	2	..	..	..	..	..	..	..	3	..	147	254	765
79	*1*	*46*	*42*	*1*	..	..	..	*2*	..	*2*	..	..	..	..	..	..	..	*3*	..	*126*	*214*	
16	..	*5*	*4*	..	..	..	..	*6*	*1*	..	..	..	..	..	..	..	..	..	..	*21*	*40*	
98	33	39	27	1	..	..	..	3	2	..	..	..	..	..	..	..	..	2	..	126	204	766
37	*26*	*14*	*8*	..	..	..	..	..	..	..	..	..	..	..	..	..	..	*1*	..	*44*	*68*	
23	*5*	*12*	*8*	*1*	..	..	..	*2*	..	..	..	..	..	..	..	..	..	..	..	*45*	*57*	
28	*2*	*7*	*7*	..	..	..	..	*1*	*2*	..	..	..	..	..	..	..	..	..	..	*24*	*51*	
10	..	*6*	*4*	..	..	..	..	..	..	..	..	..	..	.	..	..	..	*1*	..	*13*	*28*	
67	2	13	..	..	..	..	..	2	..	..	..	..	..	..	..	..	..	1	..	61	151	767
121	5	10	2	2	..	..	..	5	..	..	..	..	..	..	..	..	..	..	..	67	216	768
37	..	5	..	..	..	..	..	..	..	..	..	..	..	..	..	..	..	..	..	34	77	769
176	5	14	3	..	..	..	..	..	..	..	..	..	..	..	..	..	..	5	..	129	302	770
119	..	18	11	..	..	..	..	5	..	..	..	1	..	..	..	..	..	5	1	98	233	771
221	7	32	18	1	..	..	..	6	..	..	..	..	..	1	1	..	..	2	1	178	456	772
154	10	12	10	..	..	1	..	..	..	..	..	..	..	..	..	..	..	1	..	122	286	773
3	..	*3*	*1*	..	..	..	..	..	..	..	..	..	..	..	..	..	..	..	..	*5*	9	
139	*5*	*7*	*4*	..	..	*1*	..	..	..	..	..	..	..	..	..	..	..	*1*	..	*104*	*259*	
12	*5*	*2*	*5*	..	..	..	..	..	..	..	..	..	..	..	..	..	..	..	..	*13*	*18*	
69	4	25	9	..	..	..	..	2	..	..	..	..	..	1	..	..	..	1	..	77	167	774
83	6	26	26	1	..	..	..	2	..	..	..	..	..	..	..	..	..	..	..	74	159	775
35	*3*	*17*	*21*	..	..	..	..	*1*	..	..	..	..	..	..	..	..	..	..	..	*32*	*52*	
48	*3*	*9*	*5*	*1*	..	..	..	*1*	..	..	..	..	..	..	..	..	..	..	..	*42*	*107*	
132	27	15	8	..	..	..	...	..	..	..	..	..	..	1	..	..	..	8	3	111	236	776
25	..	..	..	..	..	..	..	..	..	..	..	..	..	..	..	..	..	..	..	*24*	*45*	
107	*27*	*15*	*8*	..	..	..	..	..	..	..	..	..	..	*1*	..	..	..	*8*	*3*	*87*	*191*	
89	36	2	1	..	..	..	...	..	..	..	..	..	..	..	..	..	..	..	..	67	197	777
122	13	2	..	2	..	..	..	..	..	..	..	..	..	2	..	..	..	1	..	87	234	778
89	7	2	..	..	..	..	..	..	..	2	..	..	..	..	..	..	..	2	..	59	152	779
31	6	3	4	..	..	..	..	3	3	..	..	..	..	..	..	..	..	1	..	39	57	780
70	19	5	17	..	..	..	..	..	..	..	..	..	..	..	..	..	..	1	..	54	90	781
83	..	61	33	..	..	..	..	7	..	..	..	..	..	..	..	..	..	2	..	126	243	782
14	..	*11*	*1*	..	..	..	..	*1*	..	..	..	..	..	..	..	..	..	*1*	..	*21*	*41*	
45	..	*36*	*15*	..	..	..	..	*4*	..	..	..	..	..	..	..	..	..	*1*	..	*57*	*128*	
24	..	*14*	*17*	..	..	..	..	*2*	..	..	..	..	..	..	..	..	..	..	..	*48*	*74*	
72	2	19	18	..	..	..	..	2	..	..	..	..	..	..	..	..	..	..	..	79	148	783
7	..	1	..	..	..	..	..	..	..	..	..	..	..	..	..	..	..	..	..	*12*	*20*	

PRIMARY CENSUS ABSTRACT

L.C. No.	Name of Village/ Town/Ward/ Urban Block	Area of village in Acres and of Town/ Ward in Km²	Occupied residential houses	No. of Households	Total Population (including institutional and houseless population)			Scheduled Castes		Scheduled Tribes		Literate and educated persons		(I-IX) Total Workers	
					P	M	F	M	F	M	F	M	F	M	F
1	2	3	4	5	6	7	8	9	10	11	12	13	14	15	16
	Chhindi Tola		*28*	*36*	*152*	*81*	*71*	..	..	*44*	*40*	*11*	*2*	*49*	*12*
	Peda Tola		*23*	*27*	*148*	*71*	*77*	..	..	*65*	*68*	*7*	..	*36*	*8*
784	Chandwara Mal.	531.00	16	17	104	52	52	..	..	45	43	9	..	31	..
	Chandwara		*8*	*8*	*50*	*23*	*27*	..	..	*16*	*18*	*4*	..	*14*	..
	Imali Tola		*8*	*9*	*54*	*29*	*25*	..	..	*29*	*25*	*5*	..	*17*	..
785	Anjni Mal.	1,620.00	128	128	743	386	357	13	23	217	193	121	9	195	31
	Pardhan Tola		*39*	*39*	*227*	*115*	*112*	*4*	*7*	*90*	*84*	*19*	*1*	*60*	*3*
	Tikra Tola		*30*	*30*	*186*	*103*	*83*	..	..	*54*	*41*	*37*	*3*	*50*	*4*
	Bharra Tola		*24*	*24*	*130*	*65*	*65*	..	..	*15*	*17*	*8*	*4*	*32*	*10*
	Bazar Tola		*35*	*35*	*200*	*103*	*97*	*9*	*16*	*58*	*51*	*57*	*1*	*53*	*14*
786	Anjni Ryt.	414.00	33	33	174	91	83	..	..	81	74	23	..	56	5
787	Bharkhi Ryt.	1,734.00	83	83	391	185	206	..	..	124	138	36	7	106	78
	Kotwar Tola		*34*	*34*	*165*	*79*	*86*	..	..	*79*	*86*	*8*	..	*49*	*27*
	Kalyan Tola		*10*	*10*	*42*	*23*	*19*	..	..	..	..	*8*	..	*13*	*15*
	Bhara Tola		*39*	*39*	*184*	*83*	*101*	..	..	*45*	*52*	*20*	*7*	*44*	*36*
788	Deoridadar Mal.	1,420.00	87	87	421	203	218	..	..	162	168	32	2	121	113
	Tikra Tola		*15*	*15*	*76*	*39*	*37*	..	..	*35*	*36*	*3*	..	*20*	*19*
	Khalhe Tola		*34*	*34*	*148*	*62*	*86*	..	..	*32*	*43*	*14*	*2*	*41*	*44*
	Jhulan Tola		*38*	*38*	*197*	*102*	*95*	..	..	*95*	*89*	*15*	..	*60*	*50*
789	Parsa Tola Ryt.	2,084.00	162	162	843	415	428	..	..	319	324	81	17	222	144
	Parsa Tola (Patel Tola)		*29*	*29*	*166*	*79*	*87*	..	..	*75*	*84*	*20*	*6*	*43*	*7*
	Khalhe Tola		*28*	*28*	*143*	*69*	*74*	..	..	*59*	*55*	*18*	*6*	*40*	*31*
	Lala Tola		*67*	*67*	*335*	*162*	*173*	..	..	*97*	*106*	*37*	*5*	*87*	*57*
	Madira Tola		*38*	*38*	*199*	*105*	*94*	..	..	*88*	*79*	*6*	..	*52*	*49*
790	Kewlari Ryt.	877.00	48	49	247	127	120	..	..	115	107	3	1	78	71
	Patel Tola		*22*	*23*	*100*	*53*	*47*	..	..	*43*	*38*	..	..	*32*	*30*
	Diwan Tola		*26*	*26*	*147*	*74*	*73*	..	..	*72*	*69*	*3*	*1*	*46*	*41*
791	Bhagdu Mal.	1,062.00	36	36	169	78	91	..	..	57	73	5	..	50	28
792	Harra Tola Ryt.	1,529.00	107	107	510	246	264	1	..	189	214	27	2	146	132
	Thana Tola		*10*	*10*	*54*	*31*	*23*	..	..	*24*	*21*	*6*	..	*15*	*12*
	Bachh Tola		*56*	*56*	*235*	*114*	*121*	*1*	..	*82*	*95*	*15*	*2*	*66*	*64*
	Pachhra Tola		*19*	*19*	*90*	*46*	*44*	..	..	*34*	*34*	*1*	..	*26*	*23*
	Harra Tola		*22*	*22*	*131*	*55*	*76*	..	..	*49*	*64*	*5*	..	*39*	*33*
793	Sarai Ryt.	544.00	34	35	197	99	98	..	..	80	80	..	..	52	53
794	Ataria Ryt.	953.00	41	45	238	120	118	..	..	109	108	5	..	75	57
	Atariya		*30*	*34*	*179*	*92*	*87*	..	..	*86*	*81*	*3*	..	*57*	*43*
	Bahera Tola		*11*	*11*	*59*	*28*	*31*	..	..	*23*	*27*	*2*	..	*18*	*14*
795	Roghat Mal.	773.00	43	44	237	122	115	..	..	106	100	6	1	70	63
796	Roghat Ryt.	690.00	27	29	172	83	89	..	..	69	69	7	1	46	43
797	Khaddeori	634.00	33	33	216	120	96	..	..	117	95	14	...	39	49
798	Kerpani	871.00	50	50	286	148	138	..	..	117	115	7	1	88	59
799	Kondia Ryt.	489.00	11	11	61	30	31	..	..	27	28	3	..	18	13
800	Dhangaon Ryt.	776.00	15	16	103	53	50	..	..	47	44	2	..	32	18
801	Dhangaon Mal.	886.00	49	52	334	164	170	..	..	117	126	32	8	91	65
	Dhangaon		*13*	*15*	*104*	*57*	*47*	..	..	*48*	*44*	*10*	..	*28*	*14*
	Kanai Tola		*36*	*37*	*230*	*107*	*123*	..	..	*69*	*82*	*22*	*8*	*63*	*51*
802	Manikpur (F. V.)	1,020.00	15	15	105	59	46	..	..	58	45	..	..	33	25
	Manikpur		*4*	*4*	*19*	*10*	*9*	..	..	*10*	*9*	..	..	*7*	*5*
	Kanai Tola Pakha		*11*	*11*	*86*	*49*	*37*	..	..	*48*	*36*	..	..	*26*	*20*
803	Pungaon Ryt.	666.00	24	26	129	63	66	..	..	34	35	3	..	37	38
804	Rampuri Ryt.	814.00	34	36	204	104	100	..	..	72	77	20	1	65	65
805	Sondha Mal.	528.00	61	64	355	174	181	11	14	130	137	44	..	109	106

WORKERS																						
I		II		III		IV		V(a)		V(b)		VI		VII		VIII		IX		X Non-Workers		L.C. No.
M	F	M	F	M	F	M	F	M	F	M	F	M	F	M	F	M	F	M	F	M	F	
17	18	19	20	21	22	23	24	25	26	27	28	29	30	31	32	33	34	35	36	37	38	1
34	*1*	*14*	*11*	..	..	..	..	*1*	..	..	..	..	..	..	..	..	..	..	..	*32*	*59*	
31	*1*	*4*	*7*	..	..	..	..	*1*	..	..	..	..	..	..	..	..	..	..	..	*35*	*69*	
28	..	3	..	..	..	..	..	..	..	..	..	..	..	..	..	..	..	..	..	21	52	784
13	..	*1*	..	..	..	..	..	..	..	..	..	..	..	..	..	..	..	..	..	*9*	*27*	
15	..	*2*	..	..	..	..	..	..	..	..	..	..	..	..	..	..	..	..	..	*12*	*25*	
111	4	64	37	3	..	..	..	7	..	..	..	..	..	2	..	2	..	6	..	191	326	785
35	*1*	*22*	*2*	..	..	..	..	*3*	..	..	..	..	..	..	..	..	..	..	..	*55*	*109*	
34	..	*14*	*4*	..	..	..	..	..	..	..	..	..	..	..	..	..	..	*2*	..	*53*	*79*	
19	*2*	*13*	*8*	..	..	..	..	..	..	..	..	..	..	..	..	..	..	..	..	*33*	*55*	
23	*1*	*15*	*13*	*3*	..	..	..	*4*	..	..	..	..	..	*2*	..	*2*	..	*4*	..	*50*	*83*	
48	2	6	3	..	..	..	..	1	..	..	..	..	..	..	..	1	..	..	..	35	78	786
78	52	25	26	..	..	..	..	1	..	..	..	..	..	..	..	..	..	2	..	79	128	787
38	21	11	6	..	..	..	..	..	..	..	..	..	..	..	..	..	..	..	..	30	59	
10	*10*	*3*	*5*	..	..	..	..	..	..	..	..	..	..	..	..	..	..	..	..	*10*	*4*	
30	*21*	*11*	*15*	..	..	..	..	*1*	..	..	..	..	..	..	..	..	..	*2*	..	*39*	*65*	
82	69	32	44	2	..	..	..	1	..	..	..	..	..	..	..	..	..	4	..	82	105	788
10	*6*	*10*	*13*	..	..	..	..	..	..	..	..	..	..	..	.	..	..	..	..	*19*	*18*	
25	*30*	*11*	*14*	*1*	..	..	..	*1*	..	..	..	..	..	..	.	..	..	*3*	..	*21*	*42*	
47	*33*	*11*	*17*	*1*	..	..	..	..	..	..	..	..	..	..	..	..	..	*1*	..	*42*	*45*	
185	120	28	22	2	..	..	..	5	2	..	..	..	..	..	..	..	..	2	..	193	284	789
37	*3*	*6*	*4*	..	..	..	..	..	..	..	..	..	..	..	..	..	..	..	..	*36*	*80*	
37	*24*	*3*	*7*	..	..	..	..	..	..	..	..	..	..	..	..	..	..	..	..	*29*	*43*	
69	*48*	*12*	*9*	*1*	..	..	..	*3*	..	..	..	..	..	..	..	..	..	*2*	..	*75*	*116*	
42	45	7	2	1	..	..	..	2	2	..	..	..	..	..	..	..	..	..	..	*53*	*45*	
76	69	1	2	..	..	..	..	1	..	..	..	..	..	..	..	..	..	..	..	49	49	790
31	*28*	..	*2*	..	..	..	..	*1*	..	..	..	..	..	..	..	..	..	..	..	*21*	*17*	
45	*41*	*1*	..	..	..	..	..	..	..	..	..	..	..	..	..	..	..	..	..	*28*	*32*	
48	26	..	1	..	..	..	..	2	1	..	..	..	..	..	..	..	..	..	..	28	63	791
133	116	10	16	..	..	..	..	2	..	..	..	..	..	..	..	..	..	1	..	100	132	792
14	*11*	*1*	*1*	..	..	..	..	..	..	..	..	..	..	..	..	..	..	..	..	*16*	*11*	
59	*53*	5	*11*	..	..	..	..	*1*	..	..	..	..	..	..	..	..	..	*1*	..	*48*	*57*	
22	*20*	*3*	*3*	..	..	..	..	*1*	..	..	..	..	..	..	..	..	..	..	..	*20*	*21*	
38	*32*	*1*	*1*	..	..	..	..	..	..	..	..	..	..	..	..	..	..	..	..	*16*	*43*	
44	49	8	4	..	..	.	..	..	..	..	..	..	..	..	..	..	..	..	..	47	45	793
62	52	8	4	2	..	..	..	1	1	..	..	..	..	..	..	..	..	2	..	45	61	794
45	*38*	*8*	*4*	*1*	..	..	..	*1*	*1*	..	..	..	..	..	..	..	..	*2*	..	*35*	*44*	
17	*14*	..	..	*1*	..	..	..	..	..	..	..	..	..	..	..	..	..	..	..	*10*	*17*	
59	56	10	7	..	..	..	..	..	..	..	..	..	..	..	..	..	..	1	..	52	52	795
40	35	5	8	..	..	..	..	..	..	..	..	..	..	..	..	..	..	1	..	37	46	796
36	46	2	2	..	..	..	..	1	1	..	..	..	..	..	..	..	..	..	..	81	47	797
77	50	7	7	..	..	..	..	2	1	..	..	..	..	..	1	..	..	2	..	60	79	798
17	11	1	2	..	..	..	..	..	..	..	..	..	..	..	..	..	..	..	..	12	18	799
31	17	1	1	..	..	..	..	..	..	..	..	..	..	..	..	..	..	..	..	21	32	800
75	58	11	7	2	..	..	..	..	..	..	..	..	..	..	..	..	..	3	..	73	105	801
22	*11*	*4*	*3*	..	..	..	..	..	..	..	..	..	..	..	..	..	..	*2*	..	*29*	*33*	
53	*47*	*7*	*4*	*2*	..	..	..	..	..	..	..	..	..	..	..	..	..	*1*	..	*44*	*72*	
30	23	2	2	..	..	..	..	..	..	..	..	..	..	..	..	..	..	1	..	26	21	802
7	*5*	..	..	..	..	..	..	..	..	..	..	..	..	..	..	..	..	..	..	*3*	*4*	
23	*18*	*2*	*2*	..	..	..	..	..	..	..	..	..	..	..	..	..	..	*1*	..	*23*	*17*	
30	32	6	6	..	..	..	..	..	..	..	..	..	..	..	..	..	..	1	..	26	28	803
47	55	1	2	8	5	..	..	5	1	..	..	2	2	..	..	..	..	2	..	39	35	804
93	90	10	16	1	..	..	..	4	..	..	..	..	..	..	..	..	..	1	..	65	75	805

PRIMARY CENSUS ABSTRACT

L.C. No.	Name of Village/ Town/Ward/ Urban Block	Area of village in Acres and of Town/ Ward in Km²	Occu-pied resi-dential houses	No. of House-holds	Total Population (including institutional and house-less population)			Scheduled Castes		Scheduled Tribes		Literate and educated persons		(I-IX) Total Workers	
					P	M	F	M	F	M	F	M	F	M	F
1	2	3	4	5	6	7	8	9	10	11	12	13	14	15	16
806	Sondha Ryt.	339.00	3	3	21	12	9	..	..	12	9	3	..	7	7
807	Salaiya Mal.	903.00	50	52	260	138	122	..	..	114	110	18	1	83	73
	Salaiya		*32*	*34*	*173*	*97*	*76*	..	..	*78*	*61*	*12*	*1*	*52*	*45*
	Konha Tola		*18*	*18*	*87*	*41*	*46*	..	..	*36*	*39*	*6*	..	*31*	*28*
808	Dhubni Mal.	589.00	25	25	157	81	76	..	..	51	46	16	1	52	22
809	Madka Mal.	689.00	48	48	232	111	121	..	..	78	88	31	7	78	36
810	Madka Ryt.	530.00	25	25	136	70	66	..	..	46	44	10	2	41	18
811	Masna Mal.	871.00	57	58	296	138	158	..	..	113	142	16	..	90	93
	Masna		*35*	*36*	*188*	*88*	*100*	..	..	*72*	*88*	*8*	..	*58*	*60*
	Harra Tola		*22*	*22*	*108*	*50*	*58*	..	..	*41*	*54*	*8*	..	*32*	*33*
812	Murta Ryt.	1,033.00	49	50	322	157	165	..	..	147	159	28	1	101	96
	Murta		*11*	*12*	*54*	*24*	*30*	..	..	*24*	*30*	*1*	..	*18*	*16*
	Pachhara Tola		*27*	*27*	*188*	*95*	*93*	..	..	*85*	*87*	*22*	*1*	*61*	*54*
	Bihi Tola		*11*	*11*	*80*	*38*	*42*	..	..	*38*	*42*	*5*	..	*22*	*26*
813	Khursipar	1,421.00	21	22	122	60	62	..	..	53	50	6	1	31	3
	Khursipar		*11*	*12*	*71*	*35*	*36*	..	..	*35*	*36*	*2*	..	*18*	*1*
	Bhadga Tola		*10*	*10*	*51*	*25*	*26*	..	..	*18*	*14*	*4*	*1*	*13*	*2*
814	Mawai Jar	734.00	154	158	660	337	323	2	..	100	98	181	56	166	73
815	Madwa Ryt.	589.00	34	35	202	99	103	..	..	91	98	4	..	61	49
816	Sarasdoli	1,606.00	68	71	334	180	154	..	..	158	132	20	1	99	73
817	Mohgaon Jar.	1,912.00	38	38	205	106	99	..	..	72	65	9	..	56	46
	Kotwar Tola		*24*	*24*	*127*	*65*	*62*	..	..	*36*	*33*	*3*	..	*35*	*25*
	Kanai Tola		*14*	*14*	*78*	*41*	*37*	..	..	*36*	*32*	*6*	..	*21*	*21*
818	Jiradoni Jar	93.00	..	..	..	Uninhabited		..	..	..	..	..	..	—	—
819	Bilgaon Jar	1,230.00	32	32	177	87	90	7	11	65	69	11	..	46	37
820	Nunsarai Jar	1,927.00	18	18	88	47	41	..	..	30	28	1	..	30	15
821	Ramtila Jar	1,493.00	83	84	405	212	193	..	..	107	98	45	5	110	83
822	Sunehara Jar	783.00	62	62	349	166	183	7	10	153	168	30	6	82	14
823	Rehta *alias* Muhania Jar	374.00	4	4	24	11	13	..	..	11	13	..	..	5	4
824	Amwar Jar	2,997.00	83	83	499	250	249	..	..	229	223	20	4	143	127
	Mukaddam Tola		*57*	*57*	*346*	*172*	*174*	..	..	*152*	*148*	*16*	*2*	*101*	*88*
	Sagaun chhapar		*5*	*5*	*27*	*14*	*13*	..	..	*14*	*13*	*1*	..	*7*	*6*
	Rehta Kheri		*16*	*16*	*92*	*48*	*44*	..	..	*47*	*44*	*3*	*2*	*25*	*24*
	Ouraghughra		*5*	*5*	*34*	*16*	*18*	..	..	*16*	*18*	..	..	*10*	*9*
825	Patpara Jar	901.00	8	8	38	18	20	..	..	18	20	..	..	11	11
826	Sainda (F.V.)	1,480.00	48	48	295	154	141	..	..	154	141	10	..	95	71
827	Rahangi (F.V.)	1,108.00	26	26	174	96	78	..	..	96	78	18	2	56	42
828	Majhgaon Mal.	1,362.00	134	134	350	182	168	..	..	144	136	18	8	108	85
	Manjhgaon		*57*	*57*	*148*	*81*	*67*	..	..	*71*	*67*	*5*	*6*	*45*	*40*
	Mukaddam Tola Jhigra Tola		*77*	*77*	*202*	*101*	*101*	..	..	*73*	*69*	*13*	*2*	*63*	*45*
829	Pondi *alias* Bahar Munda Ryt.	2,725.00	185	185	1,037	506	531	..	..	482	503	14	6	296	311
	Badi Pondi		*67*	*67*	*346*	*159*	*187*	..	..	*151*	*174*	*1*	..	*91*	*104*
	Pakha Pondi		*24*	*24*	*143*	*70*	*73*	..	..	*67*	*71*	..	..	*49*	*59*
	Mukaddam Tola		*17*	*17*	*115*	*57*	*58*	..	..	*57*	*58*	*5*	*3*	*34*	*37*
	Baharmuda		*77*	*77*	*433*	*220*	*213*	..	..	*207*	*200*	*8*	*3*	*122*	*111*
830	Basni Ryt.	1,677.00	89	111	542	266	276	..	..	257	272	28	2	150	137
	Basni		*84*	*105*	*511*	*250*	*261*	..	..	*245*	*259*	*25*	*2*	*143*	*129*
	Guji Nagar		*5*	*6*	*31*	*16*	*15*	..	..	*12*	*13*	*3*	..	*7*	*8*
831	Bargaon (F.V.)	429.00	18	21	124	73	51	..	..	64	47	5	..	35	13
832	Pakhwar Mal.	698.00	57	58	323	172	151	..	..	142	120	36	5	84	33
	Kotwar Tola		*46*	*46*	*261*	*136*	*125*	..	..	*108*	*95*	*34*	*5*	*66*	*28*
	Nandi Tola		*7*	*8*	*45*	*21*	*18*	..	..	*25*	*17*	*1*	..	*13*	*2*

MANDLA TAHSIL

WORKERS																						
I		II		III		IV		V(a)		V(b)		VI		VII		VIII		IX		X Non-Workers		L.C. N.
M	F	M	F	M	F	M	F	M	F	M	F	M	F	M	F	M	F	M	F	M	F	
17	18	19	20	21	22	23	24	25	26	27	28	29	30	31	32	33	34	35	36	37	38	1
7	7	..	..	..	..	..	..	..	..	..	..	..	..	..	..	..	..	..	..	5	2	806
74	65	8	8	..	..	..	..	..	..	..	..	1	..	..	..	..	..	..	..	55	49	807
47	*41*	*4*	*4*	..	..	..	..	..	..	..	..	*1*	..	..	..	..	..	..	..	*45*	*31*	
27	*24*	*4*	*4*	..	..	..	..	..	..	..	..	..	..	..	..	..	..	..	..	*10*	*18*	
45	16	2	6	4	..	..	..	..	..	..	..	..	..	..	..	..	..	1	..	29	54	808
63	26	13	9	1	..	..	..	1	1	..	..	..	..	..	..	..	..	..	..	33	85	809
40	16	..	1	1	1	..	..	..	..	..	..	..	..	..	..	..	..	..	..	29	48	810
73	80	7	7	8	5	..	..	..	..	1	..	..	..	1	1	..	..	..	..	48	65	811
45	*50*	*5*	*5*	*7*	*5*	..	..	..	..	*1*	..	..	..	..	..	..	..	..	..	*30*	*40*	
28	*30*	*2*	*2*	*1*	..	..	..	..	..	..	..	..	..	*1*	*1*	..	..	..	..	*18*	*25*	
98	93	3	3	..	..	..	..	..	..	..	..	..	..	..	..	..	..	..	..	56	69	812
17	*14*	*1*	*2*	..	..	..	..	..	..	..	..	..	..	..	..	..	..	..	..	*6*	*14*	
59	*53*	*2*	*1*	..	..	..	..	..	..	..	..	..	..	..	..	..	..	..	..	*34*	*39*	
22	*26*	..	..	..	..	..	..	..	..	..	..	..	..	..	..	..	..	..	..	*16*	*16*	
26	1	2	2	..	..	..	..	2	..	..	..	..	..	..	..	..	..	1	..	29	59	813
17	..	*1*	*1*	..	..	..	..	..	..	..	..	..	..	..	..	..	..	..	..	*17*	*35*	
9	*1*	*1*	*1*	..	..	..	..	*2*	..	..	..	..	..	..	..	..	..	*1*	..	*12*	*24*	
46	14	23	31	12	..	..	..	19	15	..	..	..	..	15	3	..	..	51	10	171	250	814
58	47	2	1	..	..	..	..	1	1	..	..	..	..	..	..	..	..	..	..	38	54	815
79	58	23	13	..	..	..	..	5	2	..	..	..	..	..	..	..	..	2	..	81	81	816
50	42	5	4	1	..	..	..	..	..	..	..	..	..	..	..	..	..	..	..	50	53	817
30	*22*	*4*	*3*	*1*	..	..	..	..	..	..	..	..	..	..	..	..	..	..	..	*30*	*37*	
20	*20*	*1*	*1*	..	..	..	..	..	..	..	..	..	..	..	..	..	..	..	..	*20*	*16*	
..	..	..	..	..	..	..	..	..	..	Uninhabited		..	..	..	..	..	..	..	..	..	..	818
36	29	6	5	..	..	..	..	4	3	..	..	..	..	..	..	..	..	..	..	41	53	819
23	14	4	..	..	..	..	..	3	1	..	..	..	..	..	..	..	..	..	..	17	26	820
87	55	13	19	1	..	..	..	9	9	..	..	..	..	..	..	..	..	..	..	102	110	821
77	10	..	4	2	..	..	..	1	..	..	..	..	..	..	..	..	..	2	..	84	169	822
5	2	..	2	..	..	..	..	..	..	..	..	..	..	..	..	..	..	..	..	6	9	823
105	88	35	37	2	1	..	..	1	..	..	..	..	..	..	..	..	..	..	1	107	122	824
73	*59*	*25*	*27*	*2*	*1*	..	..	*1*	..	..	..	..	..	..	..	..	..	..	*1*	*71*	*86*	
3	*2*	*4*	*4*	..	..	..	..	..	..	..	..	..	..	..	..	..	..	..	..	*7*	*7*	
20	*19*	*5*	*5*	..	..	..	..	..	..	..	..	..	..	..	..	..	..	..	..	*23*	*20*	
9	*8*	*1*	*1*	..	..	..	..	..	..	..	..	..	..	..	..	..	..	..	..	*6*	*9*	
7	6	4	5	..	..	..	..	..	..	..	..	..	..	..	..	..	..	..	..	7	9	825
75	56	12	12	..	..	..	..	6	3	..	..	..	..	..	..	..	..	2	..	59	70	826
44	36	11	6	1	..	..	..	..	..	..	..	..	..	..	..	..	..	..	..	40	36	827
69	53	36	32	..	..	..	..	1	..	..	..	..	..	..	..	..	..	2	..	74	83	828
37	*28*	*8*	*12*	..	..	..	.	..	..	..	..	..	..	..	..	..	..	..	..	*36*	*27*	
32	*25*	*28*	*20*	..	..	..	..	*1*	..	..	..	..	..	..	..	..	..	*2*	..	*38*	*56*	
246	267	43	42	..	..	..	..	3	2	..	..	..	..	..	..	..	..	4	..	210	220	829
86	*100*	*2*	*3*	..	..	..	..	*1*	*1*	..	..	..	..	..	..	..	..	*2*	..	*68*	*83*	
41	*49*	*8*	*10*	..	..	..	..	..	..	..	..	..	..	..	..	..	..	..	..	*21*	*14*	
28	*32*	*6*	*5*	..	..	..	..	..	..	..	..	..	..	..	..	..	..	..	..	*23*	*21*	
91	*86*	*27*	*24*	..	..	..	..	*2*	*1*	..	..	..	..	..	..	..	..	*2*	..	*98*	*102*	
71	10	76	126	..	..	..	..	2	1	..	..	..	..	..	..	..	..	1	..	116	139	830
69	*2*	*71*	*126*	..	..	..	..	*2*	*1*	..	..	..	..	..	..	..	..	*1*	..	*107*	*132*	
2	*8*	*5*	..	..	..	..	..	..	..	..	..	..	..	..	..	..	..	..	..	*9*	*7*	
24	..	8	13	..	..	..	..	1	..	.	..	..	..	..	..	..	..	2	..	38	38	831
64	3	13	30	3	..	..	..	1	..	..	..	..	..	..	..	..	..	3	..	88	118	832
52	*2*	*10*	*26*	*1*	..	..	..	..	..	..	..	..	..	..	..	..	..	*3*	..	*70*	*97*	
9	..	*2*	*2*	*1*	..	..	..	*1*	..	..	..	..	..	..	..	..	..	..	..	*14*	*16*	

PRIMARY CENSUS ABSTRACT

L.C. No.	Name of Village/ Town/Ward/ Urban Block	Area of village in Acres and of Town/ Ward in Km²	Occupied residential houses	No. of Households	Total Population (including institutional and houseless population)			Scheduled Castes		Scheduled Tribes		Literate and educated persons		(I-IX) Total Workers	
					P	M	F	M	F	M	F	M	F	M	F
1	2	3	4	5	6	7	8	9	10	11	12	13	14	15	16
	Bija Tola		*4*	*4*	*17*	*9*	*8*	..	..	*9*	*8*	*1*	..	*5*	*3*
833	Harra Tola Ryt.	1,286.00	69	69	360	175	185	..	..	146	167	49	3	105	47
834	Sathia (F. V.)	998.00	59	60	417	226	191	..	..	176	152	9	..	125	35
	Ourai Tola		*54*	*55*	*336*	*185*	*151*	..	..	*143*	*122*	*6*	..	*101*	*25*
	Chhatar Baghara		*5*	*5*	*81*	*41*	*40*	..	..	*33*	*30*	*3*	..	*24*	*10*
835	Sajalanghan (F.V.)	769.00	40	44	315	159	156	..	..	151	151	1	..	97	35
	Saja Bandhan		*32*	*36*	*203*	*102*	*101*	..	..	*102*	*101*	*1*	..	*60*	*29*
	Ghoda Pathara		*8*	*8*	*112*	*57*	*55*	..	..	*49*	*50*	..	..	*37*	*6*
836	Dhenko	371.00	12	12	69	37	32	..	..	34	30	..	..	21	1
837	Simaria	479.00	16	18	76	35	41	..	..	28	29	3	..	29	..
838	Darbara (F.V.)	1,014.00	15	15	109	56	53	..	..	53	50	..	..	32	33
839	Surajpura (F.V.)	1,884.00	33	33	218	112	106	..	..	47	39	1	..	62	63
840	Jamgaon	1,109.00	77	81	480	247	233	1	1	238	218	51	4	142	13
841	Luri	809.00	60	65	373	174	199	..	..	123	138	13	2	105	4
842	Jaitpuri	1,170.00	42	44	212	99	113	9	4	85	93	8	5	54	6
843	Medha	732.00	61	65	326	157	169	1	4	103	103	49	25	95	8
844	Bilaikhar	794.00	30	31	170	91	79	..	..	80	77	13	4	49	4
845	Badwar	1,510.00	43	45	252	128	124	2	..	118	112	9	1	75	7
846	Parsel	1,152.00	55	66	323	160	163	..	..	107	111	27	1	99	5
847	Baigakheda (F.V.)	757.00	30	30	215	105	110	..	..	97	102	4	..	70	..
848	Khudrahi (F.V.)	896.00	20	20	145	81	64	..	..	66	50	3	..	54	34
849	Bhapsa Mal.	575.00	57	57	312	156	156	9	11	135	139	31	5	101	94
850	Narharganj Ryt.	916.00	69	72	469	222	247	10	9	177	202	83	18	129	127
	Patel Tola		*48*	*51*	*322*	*151*	*171*	*10*	*9*	*108*	*132*	*65*	*17*	*86*	*82*
	Dhuddi Tola		*21*	*21*	*147*	*71*	*76*	..	..	*69*	*70*	*18*	*1*	*43*	*45*
851	Panarikheda (F.V.)	822.00	*28*	28	161	89	72	..	..	72	66	15	1	50	25
	Surajpura		*20*	*20*	*129*	*71*	*58*	..	..	*59*	*53*	*12*	*1*	*40*	*19*
	Panari		*8*	*8*	*32*	*18*	*14*	..	..	*13*	*13*	*3*	..	*13*	*6*
852	Motinala Mal.	961.00	120	128	471	253	218	11	5	82	86	73	13	156	67
	Patel Tola		*74*	*74*	*242*	*140*	*102*	*10*	*5*	*23*	*21*	*58*	*9*	*83*	*26*
	Gauwarumal		*46*	*54*	*229*	*113*	*116*	*1*	..	*59*	*65*	*15*	*4*	*73*	*41*
853	Newsa Mal.	1,253.00	87	98	669	337	332	..	..	282	273	78	11	195	171
	Diwan Tola		*56*	*66*	*433*	*211*	*222*	..	..	*192*	*196*	*53*	*7*	*123*	*117*
	Chhindi Tola		*31*	*32*	*236*	*126*	*110*	..	..	*90*	*77*	*25*	*4*	*72*	*54*
854	Lalpur Mal.	610.00	35	37	235	117	118	..	..	96	91	1	..	64	47
855	Margaon	570.00	52	55	341	154	187	..	..	153	185	2	..	95	84
856	Kikra (F.V.)	585.00	77	77	256	140	116	..	..	77	61	22	..	78	53
	Bhangi Tola		*25*	*25*	*93*	*56*	*37*	..	..	*28*	*17*	*11*	..	*32*	*17*
	Mukaddam Tola		*32*	*32*	*117*	*60*	*57*	..	..	*43*	*38*	*10*	..	*34*	*29*
	Dudhi Tola		*20*	*20*	*46*	*24*	*22*	..	..	*6*	*6*	*1*	..	*12*	*7*
857	Kikra Mal.	401.00	39	39	150	84	66	..	..	45	31	11	..	45	30
	Kikra Mal.		*27*	*27*	*100*	*57*	*43*	..	..	*40*	*29*	*6*	..	*32*	*21*
	Laman Tola		*12*	*12*	*50*	*27*	*23*	..	..	*5*	*2*	*5*	..	*13*	*9*
858	Khalaudi Mal.	815.00	102	102	462	239	223	..	..	131	111	47	5	155	146
	Mukaddam Tola		*89*	*89*	*160*	*85*	*75*	..	..	*75*	*68*	*14*	..	*60*	*56*
	Bazar Tola		*13*	*13*	*302*	*154*	*148*	..	..	*56*	*43*	*33*	*5*	*95*	*90*
859	Saliwada Ryt.	474.00	36	36	188	98	90	..	..	87	79	8	..	73	66
	Saliwada		*20*	*20*	*88*	*45*	*43*	..	..	*41*	*38*	*4*	..	*33*	*34*
	Ama Tola		*16*	*16*	*100*	*53*	*47*	..	..	*46*	*41*	*4*	..	*40*	*32*
860	Khamharia Mal.	929.00	35	35	195	101	94	..	..	83	85	7	..	*70*	65
	Parsa Tola		*24*	*24*	*96*	*46*	*50*	..	..	*40*	*49*	*5*	..	*36*	*36*
	Ama Tola		*11*	*11*	*99*	*55*	*44*	..	..	*43*	*36*	*2*	..	*34*	*29*

WORKERS																					
I		II		III		IV		V(a)		V(b)		VI		VII		VIII		IX		X Non-Workers		L.C No.
M	F	M	F	M	F	M	F	M	F	M	F	M	F	M	F	M	F	M	F	M	F	
17	18	19	20	21	22	23	24	25	26	27	28	29	30	31	32	33	34	35	36	37	38	1
3	*1*	*1*	*2*	*1*	..	..	..	..	..	..	..	..	..	..	..	..	..	..	..	*4*	*5*	
88	2	9	44	5	..	..	..	1	1	..	..	..	..	..	..	..	..	2	..	70	138	833
61	4	63	31	1	..	..	..	..	..	..	..	..	..	..	..	..	..	..	..	101	156	834
45	..	56	25	..	..	..	..	..	..	..	..	..	..	..	..	..	..	..	..	84	126	
16	*4*	*7*	*6*	*1*	..	..	..	..	.	..	..	..	..	..	..	..	..	..	..	*17*	*30*	
54	..	*43*	*34*	..	..	..	..	..	..	..	*1*	..	..	..	..	..	..	..	..	*62*	*121*	835
27	..	33	29	..	..	..	..	..	..	..	..	..	..	..	..	..	..	..	..	42	72	
27	..	*10*	*5*	..	..	..	..	..	..	..	*1*	..	..	..	..	..	..	..	..	*20*	*49*	
19	..	2	1	..	..	..	..	..	..	..	..	..	..	..	..	..	..	..	..	16	31	836
23	..	5	..	..	..	..	..	1	..	..	..	..	..	..	..	..	..	..	..	6	41	837
32	33	..	..	..	..	..	..	..	..	..	..	..	..	..	..	..	..	..	..	24	20	838
53	57	9	6	..	..	..	..	..	..	..	..	..	..	..	..	..	..	..	..	50	43	839
117	1	24	12	..	..	..	..	1	..	..	..	..	..	..	..	..	..	..	..	105	220	840
85	1	17	3	..	..	..	..	3	..	..	..	..	..	..	..	..	..	..	..	69	195	841
39	2	11	4	..	..	..	..	3	..	..	..	..	..	1	..	..	..	..	..	45	107	842
62	3	17	3	3	..	..	..	3	..	..	..	..	..	1	..	..	..	9	2	62	161	843
35	2	13	2	..	..	..	..	..	..	1	..	..	..	..	..	..	..	..	..	42	75	844
63	5	10	2	..	..	..	..	2	..	..	..	..	..	..	..	..	..	..	..	53	117	845
72	3	25	2	..	..	..	..	1	..	..	..	..	..	1	..	..	..	..	..	61	158	846
60	..	8	..	..	..	..	..	2	..	..	..	..	..	..	..	..	..	..	..	35	110	847
50	32	2	2	1	..	..	..	..	..	..	..	..	..	..	..	..	..	1	..	27	30	848
85	88	7	5	3	..	..	..	6	1	..	..	..	..	..	..	..	..	..	..	55	62	849
103	101	15	24	1	..	..	..	4	2	..	..	..	..	2	..	1	..	3	..	93	120	850
63	*63*	*14*	*17*	..	..	..	..	*4*	*2*	..	..	..	..	*1*	..	*1*	..	*3*	..	*65*	*89*	
40	*38*	*1*	*7*	*1*	..	..	..	..	..	..	..	..	..	*1*	..	..	..	..	..	*28*	*31*	
45	24	5	1	..	..	..	..	..	..	..	..	..	..	..	..	..	..	..	..	39	47	851
38	*18*	*2*	*1*	..	..	..	..	..	..	..	..	..	..	..	..	..	..	..	..	*31*	*39*	
7	*6*	*3*	..	..	..	..	..	..	..	..	..	..	..	..	..	..	..	..	..	*8*	*8*	
86	43	30	23	6	..	..	..	1	..	..	..	..	..	4	..	1	..	28	1	97	151	852
38	*19*	*6*	*6*	*5*	..	..	..	*1*	..	..	..	..	..	*4*	..	*1*	..	*28*	*1*	*57*	*56*	
48	*24*	*24*	*17*	*1*	..	..	..	..	..	..	..	..	..	..	..	..	..	..	..	*40*	*75*	
170	141	14	26	2	..	..	..	5	4	..	..	2	..	..	..	..	..	2	..	142	161	853
104	*96*	*11*	*20*	*2*	..	..	..	*2*	*1*	..	..	*2*	..	..	..	..	..	*2*	..	*88*	*105*	
66	*45*	*3*	*6*	..	..	..	..	*3*	*3*	..	..	..	..	..	..	..	..	..	..	*54*	*56*	
51	38	7	8	..	..	..	..	6	1	..	..	..	..	..	..	..	..	..	..	53	71	854
85	74	10	10	..	..	..	..	..	..	..	..	..	..	..	..	..	..	..	..	59	103	855
52	36	23	17	..	..	..	..	3	..	..	..	..	..	..	..	..	..	..	..	62	63	856
24	*16*	*5*	*1*	..	..	..	..	*3*	..	..	..	..	..	..	..	..	..	..	..	*24*	*20*	
23	*18*	*11*	*11*	..	..	..	..	..	..	..	..	..	..	..	..	..	..	..	..	*26*	*28*	
5	*2*	*7*	*5*	..	..	..	..	..	..	..	..	..	..	..	..	..	..	..	..	*12*	*15*	
26	16	14	12	..	..	..	..	4	1	..	..	..	..	1	1	..	..	..	..	39	36	857
23	*14*	*9*	*7*	..	..	..	..	..	..	..	..	..	..	..	..	..	..	..	..	*25*	*22*	
3	*2*	*5*	*5*	..	..	..	..	*4*	*1*	..	..	..	..	*1*	*1*	..	..	..	..	*14*	*14*	
122	117	26	28	1	..	..	..	1	..	..	..	..	..	2	..	..	..	3	1	84	77	858
48	*47*	*9*	*9*	*1*	..	..	..	..	..	..	..	..	..	*1*	..	..	..	*1*	..	*25*	*19*	
74	*70*	*17*	*19*	..	..	..	..	*1*	..	..	..	..	..	*1*	..	..	..	*2*	*1*	*59*	*58*	
70	63	2	3	..	..	..	..	1	..	..	..	..	..	..	..	..	..	..	..	25	24	859
30	*31*	*2*	*3*	..	..	..	..	*1*	..	..	..	..	..	..	..	..	..	..	..	*12*	*9*	
40	*32*	..	..	..	..	..	..	..	..	..	..	..	..	..	..	..	..	..	..	*13*	*15*	
64	61	4	4	..	..	..	..	2	..	..	..	..	..	..	..	..	..	..	..	31	29	860
33	*35*	*3*	*1*	..	..	..	..	..	..	..	..	..	..	..	..	..	..	..	..	*10*	*14*	
31	*26*	*1*	*3*	..	..	..	..	*2*	..	..	..	..	..	..	..	..	..	..	..	*21*	*15*	

PRIMARY CENSUS ABSTRACT

L.C. No.	Name of Village/ Town/Ward/ Urban Block	Area of village in Acres and of Town/ Ward in Km²	Occupied residential houses	No. of Households	Total Population (including institutional and houseless population)			Scheduled Castes		Scheduled Tribes		Literate and educated persons		(I-IX) Total Workers	
					P	M	F	M	F	M	F	M	F	M	F
1	2	3	4	5	6	7	8	9	10	11	12	13	14	15	16
861	Chandgaon Ryt.	1,570.00	99	99	595	301	294	1	..	230	226	72	18	123	30
	Chandgaon		*43*	*43*	*271*	*131*	*140*	*1*	..	*88*	*93*	*50*	*15*	*37*	*11*
	Mahajan Tola		*33*	*33*	*190*	*104*	*86*	..	..	*79*	*68*	*17*	*3*	*48*	*6*
	Chhindpuri		*12*	*12*	*74*	*39*	*35*	..	..	*39*	*35*	*4*	..	*21*	*9*
	Khamhar Tola		*11*	*11*	*60*	*27*	*33*	..	..	*24*	*30*	*1*	..	*17*	*4*
862	Bhalapuri Ryt.	716.00	30	30	193	104	89	..	..	81	69	26	3	49	7
	Bhalapuri		*20*	*20*	*141*	*79*	*62*	.	..	*76*	*58*	*19*	*3*	*38*	*4*
	Panka Tola		*10*	*10*	*52*	*25*	*27*	..	..	*5*	*11*	*7*	..	*11*	*3*
863	Murkuta Ryt.	632.00	56	59	334	164	170	50	58	47	47	68	22	77	24
	Murkuta		*41*	*41*	*136*	*63*	*73*	*18*	*21*	*25*	*25*	*17*	*2*	*30*	*13*
	Amar Tola		*2*	*3*	*32*	*20*	*12*	*6*	*5*	*8*	*4*	*10*	*2*	*10*	*1*
	Mukaddam Tola		*13*	*15*	*166*	*81*	*85*	*26*	*32*	*14*	*18*	*41*	*18*	*37*	*10*
864	Indri Ryt.	1,357.00	80	84	411	213	198	2	1	167	168	54	7	120	8
	Mahajan Tola		*21*	*25*	*116*	*53*	*63*	..	..	*53*	*63*	*26*	*5*	*33*	*4*
	Bada Tola		*15*	*15*	*91*	*47*	*44*	..	..	*40*	*40*	*5*	*1*	*29*	*1*
	Kabra Tola		*28*	*28*	*96*	*53*	*43*	*2*	*1*	*34*	*32*	*14*	*1*	*32*	*2*
	Bahera Tola		*16*	*16*	*108*	*60*	*48*	..	..	*40*	*33*	*9*	..	*26*	*1*
865	Bhimdongri Ryt.	1,228.00	141	143	784	406	378	..	..	198	204	134	22	213	6
	Kolwa Kheri		*43*	*43*	*240*	*112*	*128*	..	..	*53*	*69*	*40*	*9*	*63*	..
	Jhakjhaki		*10*	*10*	*54*	*30*	*24*	..	..	*17*	*13*	*11*	*2*	*17*	*1*
	Sarai Padaw		*31*	*33*	*157*	*90*	*67*	..	..	..	..	*31*	*1*	*42*	*2*
	Bada Tola		*35*	*35*	*201*	*103*	*98*	..	..	*91*	*84*	*30*	*7*	*58*	*1*
	Kukar Tola		*22*	*22*	*132*	*71*	*61*	..	..	*37*	*38*	*22*	*3*	*33*	*2*
866	Khursipar (F.V.)	783.00	34	36	174	89	85	..	..	81	81	20	1	46	29
	Khursipur		*20*	*20*	*99*	*51*	*48*	..	..	*47*	*47*	*12*	..	*26*	*12*
	Chhui Tola		*7*	*8*	*37*	*18*	*19*	..	..	*18*	*19*	*4*	*1*	*10*	*7*
	Katangi Tola		*7*	*8*	*38*	*20*	*18*	..	..	*16*	*15*	*4*	..	*10*	*10*
867	Mangli (F.V.)	429.00	33	42	198	99	99	..	..	64	70	32	10	50	42
	Mangli		*23*	*30*	*135*	*69*	*66*	..	..	*34*	*37*	*25*	*10*	*35*	*27*
	Jhagli Kheri		*10*	*12*	*63*	*30*	*33*	..	..	*30*	*33*	*7*	..	*15*	*15*
868	Bandarwadi	1,865.00	90	117	725	374	351	1	..	323	304	111	20	181	53
	Bandarwadi		*15*	*18*	*110*	*57*	*53*	..	..	*47*	*47*	*19*	*3*	*32*	*6*
	Malumjhola		*20*	*29*	*207*	*107*	*100*	..	..	*102*	*89*	*33*	*5*	*57*	*14*
	Mangalwara		*36*	*45*	*245*	*128*	*117*	*1*	..	*99*	*98*	*37*	*4*	*57*	*27*
	Ruru Tola		*19*	*25*	*163*	*82*	*81*	..	..	*75*	*70*	*22*	*8*	*35*	*6*
869	Baila	783.00	30	35	260	124	136	..	..	99	119	35	7	54	5
870	Harra Tola	715.00	110	110	315	163	152	..	..	143	136	29	4	82	36
	Harra Tola		*49*	*49*	*151*	*73*	*78*	..	..	*59*	*63*	*20*	*3*	*43*	*25*
	Chhutra		*61*	*61*	*164*	*90*	*74*	..	..	*84*	*73*	*9*	*1*	*39*	*11*
871	Manori	768.00	108	109	336	164	172	..	..	123	133	16	4	110	25
	Manori		*70*	*71*	*196*	*98*	*98*	..	..	*79*	*84*	*7*	*2*	*64*	*9*
	Linga		*38*	*38*	*140*	*66*	*74*	..	..	*44*	*49*	*9*	*2*	*46*	*16*
872	Bhimori	508.00	118	120	416	195	221	..	..	181	203	7	..	124	43
	Bhimori		*39*	*40*	*170*	*75*	*95*	..	..	*63*	*78*	*3*	..	*52*	*19*
	Kukchi Sarai		*79*	*80*	*246*	*120*	*126*	..	..	*118*	*125*	*4*	..	*72*	*24*
873	Deogaon (F.V.)	630.00	39	41	158	82	76	..	..	77	73	2	..	48	25

MANDLA TAHSIL

WORKERS																					
I		II		III		IV		V(a)		V(b)		VI		VII		VIII		IX		X Non-Workers		L.C. No.
M	F	M	F	M	F	M	F	M	F	M	F	M	F	M	F	M	F	M	F	M	F	
17	18	19	20	21	22	23	24	25	26	27	28	29	30	31	32	33	34	35	36	37	38	1
101	15	21	15	..	..	..	..	..	..	..	..	..	..	..	..	..	..	1	..	178	264	861
35	*10*	*1*	*1*	..	..	..	..	..	..	..	..	..	..	..	..	..	..	*1*	..	*94*	*129*	
40	*2*	*8*	*4*	..	..	..	..	..	..	..	..	..	..	..	..	..	..	..	..	*56*	*80*	
11	..	*10*	*9*	..	..	..	..	..	..	..	..	..	..	..	..	..	..	..	..	*18*	*26*	
15	*3*	*2*	*1*	..	..	..	..	..	..	..	..	..	..	..	..	..	..	..	..	*10*	*29*	
46	5	3	2	..	..	..	..	..	..	..	..	..	..	..	..	..	..	..	..	55	82	862
38	*4*	..	..	..	..	..	..	..	..	..	..	..	..	..	..	..	..	..	..	*41*	*58*	
8	*1*	*3*	*2*	..	..	..	..	..	..	..	..	..	..	..	..	..	..	..	..	*14*	*24*	
32	6	37	17	1	1	..	..	3	..	..	..	1	..	..	..	..	..	3	..	87	146	863
14	*2*	*15*	*10*	..	*1*	..	..	*1*	..	..	..	..	..	..	..	..	..	..	..	*33*	*60*	
6	*1*	*2*	..	..	..	..	..	*1*	..	..	..	..	..	..	..	..	..	*1*	..	*10*	*11*	
12	*3*	*20*	*7*	*1*	..	..	..	*1*	..	..	..	*1*	..	..	..	..	..	*2*	..	*44*	*75*	
112	4	8	4	..	..	..	..	..	..	..	..	..	..	..	..	..	..	..	..	93	190	864
33	*2*	..	*2*	..	..	..	..	..	..	..	..	..	..	..	..	..	..	..	..	*20*	*59*	
23	*1*	*6*	..	..	..	..	..	..	..	..	..	..	..	..	..	..	..	..	..	*18*	*43*	
30	..	*2*	*2*	..	..	..	..	..	..	..	..	..	..	..	..	..	..	..	..	*21*	*41*	
26	*1*	..	..	..	..	..	..	..	..	..	..	..	..	..	..	..	..	..	..	*34*	*47*	
157	6	31	..	5	..	..	..	4	..	1	..	8	..	1	..	..	..	6	..	193	372	865
47	..	..	..	*3*	..	..	..	..	..	*1*	..	*8*	..	..	..	..	..	*4*	..	*49*	*128*	
16	*1*	..	..	*1*	..	..	..	..	..	..	..	..	..	..	..	..	..	..	..	*13*	*23*	
25	*2*	*15*	..	..	..	..	..	*2*	..	..	..	..	..	..	..	..	..	..	..	*48*	*65*	
45	*1*	*12*	..	*1*	..	..	..	..	..	..	..	..	..	..	..	..	..	..	..	*45*	*97*	
24	*2*	*4*	..	..	..	..	..	*2*	..	..	..	..	..	*1*	..	..	..	*2*	..	*38*	*59*	
29	4	14	23	3	..	..	..	..	2	..	..	..	..	..	..	..	..	..	..	43	56	866
18	*2*	*5*	*8*	*3*	..	..	..	..	*2*	..	..	..	..	..	..	..	..	..	..	*25*	*36*	
6	*2*	*4*	*5*	..	..	..	..	..	..	..	..	..	..	..	..	..	..	..	..	*8*	*12*	
5	..	*5*	*10*	..	..	..	..	..	..	..	..	..	..	..	..	..	..	..	..	*10*	*8*	
31	20	11	22	3	..	..	..	1	..	..	..	..	..	1	..	..	..	3	..	49	57	867
20	*11*	*7*	*16*	*3*	..	..	.	*1*	..	..	..	..	..	*1*	..	..	..	*3*	..	*34*	*39*	
11	*9*	*4*	*6*	..	..	..	..	..	..	..	..	..	..	..	..	..	..	..	..	*15*	*18*	
83	..	77	53	17	..	..	..	2	..	..	..	1	..	..	..	..	..	1	..	193	298	868
25	..	*5*	*6*	*1*	..	..	..	*1*	..	..	..	..	..	..	..	..	..	..	..	*25*	*47*	
33	..	*21*	*14*	*3*	..	..	..	..	..	..	..	..	..	..	..	..	..	..	..	*50*	*86*	
7	..	*38*	*27*	*11*	..	..	..	..	..	..	..	..	..	..	..	..	..	*1*	..	*71*	*90*	
18	..	*13*	*6*	*2*	..	..	..	*1*	..	..	..	*1*	..	..	..	..	..	..	..	*47*	*75*	
40	..	11	5	2	..	..	..	1	..	..	..	..	..	..	..	..	..	..	..	70	131	869
58	..	22	36	..	..	..	..	..	..	..	..	..	..	..	..	..	..	2	..	81	116	870
33	..	*8*	*25*	..	..	..	..	..	..	..	..	..	..	..	..	..	..	*2*	..	*30*	*53*	
25	..	*14*	*11*	..	..	..	..	..	..	..	..	..	..	..	..	..	..	..	..	*51*	*63*	
66	..	18	15	21	7	..	..	..	..	2	3	..	..	..	..	..	..	3	..	54	147	871
41	..	*13*	*6*	*10*	*3*	..	..	..	..	..	..	..	..	..	..	..	..	..	..	*34*	*89*	
25	..	*5*	*9*	*11*	*4*	..	..	..	..	*2*	*3*	..	..	..	..	..	..	*3*	..	*20*	*58*	
62	3	32	33	26	2	..	..	4	5	..	..	..	..	..	..	..	..	..	..	71	178	872
23	..	*13*	*14*	*14*	*2*	..	..	*2*	*3*	..	..	..	..	..	..	..	..	..	..	*23*	*76*	
39	*3*	*19*	*19*	*12*	..	..	..	*2*	*2*	..	..	..	..	..	..	..	..	..	..	*48*	*102*	
26	9	10	14	11	1	..	..	1	1	..	..	..	..	..	..	..	..	..	..	34	51	873

PRIMARY CENSUS ABSTRACT

L.C. No.	Name of Village/ Town/Ward/ Urban Block	Area of village in Acres and of Town/ Ward in Km²	Occupied residential house	No. of Households	Total Population (including institutional and houseless population)			Scheduled Castes		Scheduled Tribes		Literate and educated persons		(I-IX) Total Worker	
					P	M	F	M	F	M	F	M	F	M	F
1	2	3	4	5	6	7	8	9	10	11	12	13	14	15	16

MANDLA URBAN

	Mandla U.A.	**17.04**	**4,011**		**27,465**		**13,088**		**523**		**757**		**5,621**		**1,175**
				5,513		**14,377**		**536**		**898**		**9,541**		**6,211**	
34/II	**Mandla (M)**	**8.37**	**3,487**		**24,406**		**11,672**		**501**		**389**		**5,297**		**881**
				4,870		**12,734**		**514**		**507**		**8,568**		**5,399**	
34/II/1	*Kila Ward No. 1*	..	*210*	*212*	*1,052*	*531*	*521*	..	..	*3*	..	*310*	*164*	*235*	*28*
	Block No. 1		118	120	541	271	270	..	..	2	..	118	41	132	20
	Block No. 2		92	92	511	260	251	..	..	1	..	192	123	103	8
34/II/2	*Narmadaganj Ward No. 2*	..	*190*	*190*	*1,057*	*556*	*501*	..	..	*7*	*4*	*430*	*291*	*220*	*5*
	Block No. 3		90	90	484	258	226	..	..	..	..	209	135	108	3
	Block No. 4		100	100	573	298	275	..	..	7	4	221	156	112	2
34/II/3	*Dharmshala Ward No. 3*	..	*270*	*366*	*1,890*	*981*	*909*	*34*	*45*	*2*	*1*	*610*	*351*	*420*	*98*
	Block No. 5		105	133	587	308	279	7	2	2	1	147	52	143	15
	Block No. 6		83	103	530	262	268	27	43	..	..	178	126	122	57
	Block No. 7		82	130	773	411	362	..	..	..	..	285	173	155	26
34/II/4	*Bazar Ward No. 4*	..	*293*	*342*	*1,834*	*980*	*854*	*47*	*54*	*11*	*13*	*733*	*500*	*404*	*69*
	Block No. 8		115	151	818	451	367	..	..	2	3	343	205	186	11
	Block No. 9		85	98	501	262	239	46	54	..	..	192	132	116	37
	Block No. 10		93	93	515	267	248	1	..	9	10	198	163	102	21
34/II/5	*Urdughat Ward No. 5*	..	*178*	*259*	*1,397*	*713*	*684*	*20*	*23*	..	..	551	380	273	17
	Block No. 11		91	123	733	370	363	16	21	..	..	302	208	139	7
	Block No. 12		87	136	664	343	321	4	2	..	..	249	172	134	10
34/II/6	*Ojha Ward No. 6*	..	*172*	*250*	*1,359*	*695*	*664*	..	..	..	*1*	*549*	*463*	*265*	*32*
	Block No. 13		96	138	772	391	381	..	..	..	..	296	246	148	18
	Block No. 14		76	112	587	304	283	..	..	..	1	253	217	117	14
34/II/7	*Amla Ward No. 7*	..	*188*	*311*	*1,535*	*788*	*747*	*1*	..	*4*	*40*	*595*	*490*	*313*	*40*
	Block No. 15		101	146	723	377	346	..	..	3	..	273	199	157	16
	Block No. 16		87	165	812	411	401	1	..	1	40	322	291	156	24
34/II/8	*Civil Ward No. 8*	..	*243*	*400*	*1,882*	*1,045*	*837*	*59*	*65*	*127*	*35*	*686*	*409*	*459*	*43*
	Block No. 17		58	148	688	371	317	11	18	19	11	242	188	151	8
	Block No. 18		70	97	561	347	214	28	24	78	3	199	64	156	21
	Block No. 19		115	155	633	327	306	20	23	30	21	245	157	152	14
34/II/9	*Bahar Khai Ward No. 9*	..	*300*	*434*	*2,370*	*1,221*	*1,149*	*107*	*109*	*18*	*22*	*866*	*545*	*518*	*47*
	Block No. 20		77	129	799	414	385	18	11	5	8	290	170	170	22
	Block No. 21		98	180	868	452	416	88	94	7	8	302	195	204	16
	Block No. 22		125	125	703	355	348	1	4	6	6	274	180	144	9
34/II/10	*Padaw Ward No. 10*	..	*334*	*589*	*2,848*	*1,455*	*1,393*	*115*	*105*	*83*	*89*	*933*	*531*	*657*	*136*
	Block No. 23		106	163	813	407	406	98	102	53	53	191	84	190	77
	Block No. 24		86	162	751	370	381	16	2	13	23	264	168	182	26
	Block No. 25		66	120	635	337	298	..	..	6	8	248	178	122	6
	Block No. 26		76	144	649	341	308	1	1	11	5	230	101	163	27
34/II/11	*Lalipur Ward No. 11*	..	*339*	*662*	*2,898*	*1,522*	*1,376*	*27*	*13*	*57*	*38*	*966*	*484*	*691*	*147*
	Block No. 27		81	189	861	454	407	4	3	17	14	278	158	203	30
	Block No. 28		99	157	736	388	348	15	3	5	4	252	125	166	46
	Block No. 29		73	138	599	320	279	1	..	9	2	230	116	142	17
	Block No. 30		86	178	702	360	342	7	7	26	18	206	85	180	54

WORKERS																						
I		II		III		IV		V(a)		V(b)		VI		VII		VIII		IX		X Non-Workers		L.C. No.
M	F	M	F	M	F	M	F	M	F	M	F	M	F	M	F	M	F	M	F	M	F	
17	18	19	20	21	22	23	24	25	26	27	28	29	30	31	32	33	34	35	36	37	38	1

AGGLOMERATION

	93		386		13	..		135		23		7		132		19		367		11,913		
579		506		357		..	364		453		121		1,355		462		2,014		8,166			
	43		183		10	..		121		20		7		122		19		356		10,791		34/II
377		310		321		..	335		416		108		1,308		406		1,818		7,335			
6	..	..	..	*68*	..	..	..	*11*	*1*	*27*	..	*12*	..	*49*	*12*	*9*	..	*53*	*15*	*296*	*493*	*34/II/1*
6	..	..	..	61	..	..	..	1	1	14	..	..	..	14	10	6	..	30	9	139	250	1
..	..	..	..	7	..	..	..	10	..	13	..	12	..	35	2	3	..	23	6	157	243	'
2	..	..	..	*3*	..	..	..	*42*	*1*	*29*	*1*	*1*	..	*89*	*1*	*13*	*1*	*41*	*1*	*336*	*496*	*34/II/2*
1	..	..	..	1	..	..	..	11	..	19	1	..	..	39	..	8	1	29	1	150	223	3
1	..	..	..	2	..	..	..	31	1	10	..	1	..	50	1	5	..	12	..	186	273	4
16	..	*10*	..	*43*	*3*	..	..	*41*	*33*	*32*	*1*	*3*	..	*114*	*15*	*30*	*11*	*131*	*35*	*561*	*811*	*34/II/3*
5	..	10	..	35	3	..	..	8	3	2	..	1	..	37	2	11	1	34	6	165	264	5
1	..	..	..	1	..	..	..	23	18	9	1	1	.	40	5	9	9	38	24	140	211	6
10	..	..	..	7	..	..	..	10	12	21	..	1	..	37	8	10	1	59	5	256	236	7
7	*1*	*8*	*10*	*14*	*1*	..	..	*48*	*27*	*46*	*1*	..	..	*141*	*10*	*13*	..	*127*	*19*	*576*	*785*	*34/II/4*
..	..	..	..	9	..	..	..	13	1	21	..	..	..	79	6	8	..	56	4	265	356	8
2	1	5	5	..	..	..	..	32	26	9	..	..	..	36	3	1	..	31	2	146	202	9
5	..	3	5	5	1	..	..	3	..	15	1	..	..	26	1	4	..	40	13	165	227	10
9	*1*	..	..	*19*	..	..	..	*28*	*1*	*25*	*2*	*6*	..	*89*	*7*	*12*	..	*85*	*6*	*440*	*667*	*34/II/5*
3	..	..	..	8	..	..	..	13	1	10	..	4	..	64	4	8	..	29	2	231	356	11
6	1	..	..	11	..	..	..	15	..	15	2	2	..	25	3	4	..	56	4	209	311	12
14	*4*	*1*	..	*6*	..	..	..	*5*	..	*10*	*3*	*3*	..	*90*	*8*	*6*	..	*130*	*17*	*430*	*632*	*34/II/6*
..	..	1	..	2	..	..	..	4	..	7	2	2	..	64	7	4	..	64	9	243	363	13
14	4	..	..	4	..	..	..	1	..	3	1	1	..	26	1	2	..	66	8	187	269	14
9	..	..	..	*4*	..	..	..	*2*	*2*	*30*	*1*	*5*	..	*74*	..	*20*	..	*169*	*37*	*475*	*707*	*34/II/7*
1	..	..	..	4	..	..	..	..	..	23	1	5	..	39	..	18	..	67	15	220	330	15
8	..	..	..	..	..	..	..	2	2	7	..	..	..	35	..	2	..	102	22	255	377	16
40	*1*	*4*	*2*	*42*	..	..	..	*2*	..	*8*	..	*6*	*2*	*44*	*2*	*16*	..	*297*	*36*	*586*	*794*	*34/II/8*
..	..	..	..	4	..	..	..	1	..	1	..	3	..	13	..	6	..	123	8	220	303	17
40	1	4	2	8	..	..	..	1	..	6	..	..	..	27	2	5	..	65	16	191	193	18
..	..	..	..	30	..	..	..	..	..	1	..	3	2	4	..	5	..	109	12	175	292	19
14	*4*	..	..	*9*	..	..	..	*24*	*9*	*72*	*3*	*18*	*3*	*204*	*7*	*62*	*2*	*115*	*19*	*703*	*1102*	*34/II/9*
7	4	..	..	4	..	..	..	17	5	13	..	8	2	69	2	27	1	25	8	244	363	20
2	..	..	..	4	..	..	..	5	2	40	3	8	..	71	5	25	..	49	6	248	400	21
5	..	..	..	1	..	..	..	2	2	19	..	2	1	64	..	10	1	41	3	211	339	22
40	*4*	*20*	*7*	*28*	..	..	..	*27*	*15*	*33*	*6*	*33*	*1*	*162*	*25*	*89*	*3*	*225*	*75*	*798*	*1,257*	*34/II/10*
6	..	..	..	6	..	..	..	11	10	14	6	7	1	42	10	34	..	70	50	217	*329*	*23*
22	1	14	6	4	..	..	..	3	5	6	..	8	..	46	4	30	2	49	8	188	35[illegible]	24
7	1	6	1	2	..	..	..	..	..	3	..	7	..	35	..	9	1	53	3	215	292	25
5	2	..	..	16	..	..	..	13	..	10	..	11	..	39	11	16	..	53	14	178	281	26
93	*18*	*82*	*52*	*30*	..	..	..	*31*	*11*	*29*	..	*13*	..	*131*	*26*	*71*	*1*	*211*	*39*	*831*	*1229*	*34/II/11*
21	2	26	7	9	..	..	..	4	3	3	..	2	..	62	7	11	..	65	11	251	377	27
21	5	1	2	11	..	..	..	7	..	11	..	4	..	45	18	27	..	39	21	222	302	28
18	5	3	3	4	..	..	..	7	2	11	..	7	..	21	1	22	..	49	6	178	262	29
33	6	52	40	6	..	..	..	13	6	4	..	..	..	3	..	11	1	58	1	180	288	30

PRIMARY CENSUS ABSTRACT

L.C. No.	Name of Village/ Town/Ward/ Urban Block	Area of village in Acres and of Town/ Ward in Km²	Occupied residential house	No. of Households	Total Population (including institutional and houseless population)			Scheduled Castes		Scheduled Tribes		Literate and educated persons		(I-IX) Total Workers	
					P	M	F	M	F	M	F	M	F	M	F
1	2	3	4	5	6	7	8	9	10	11	12	13	14	15	16
34/II/12	*Jwalaji Ward No. 12*	..	*230*	*284*	*1,480*	*768*	*712*	*9*	*4*	*163*	*117*	*408*	*200*	*311*	*85*
	Block No. 31		63	117	677	315	362	1	..	50	57	190	136	128	43
	Block No. 32		167	167	803	453	350	8	4	113	60	218	64	183	42
34/II/13	*Hanumanji Ward No. 13*	..	*297*	*328*	*1,542*	*814*	*728*	*5*	*7*	*21*	*17*	*531*	*308*	*347*	*38*
	Block No. 33		177	177	921	489	432	..	..	..	..	355	225	181	9
	Block No. 34		120	151	621	325	296	5	7	21	17	176	83	156	29
34/II/14	*Butimai Ward No. 14*	..	*243*	*243*	*1,262*	*665*	*597*	*90*	*76*	*11*	*12*	*400*	*181*	*286*	*96*
	Block No. 35		106	106	576	308	268	..	..	2	..	183	65	134	82
	Block No. 36		137	137	686	357	329	90	76	9	12	217	116	152	14
34/II/-	*Urban Outgrowth*	*8.67*	*524*	*643*	*3,059*	*1,643*	*1,416*	*22*	*22*	*391*	*368*	*973*	*324*	*812*	*294*
	Devdara	*2.12*	117	129	562	296	266	12	14	63	40	166	54	143	63
	Block No. 37		117	129	562	296	266	12	14	63	40	166	54	143	63
	Khairi	*4.59*	*250*	*299*	*1,471*	*806*	*665*	*5*	*2*	*287*	*287*	*459*	*131*	*412*	*155*
	Block No. 38		128	147	721	397	324	5	2	171	180	247	86	213	40
	Block No. 39		122	152	750	409	341	..	..	116	107	212	45	199	115
	Binjhiya	*1.96*	*157*	*215*	*1,026*	*541*	*485*	*5*	*6*	*41*	*41*	*348*	*139*	*257*	*76*
	Block No. 40		82	89	460	229	231	..	..	35	40	143	53	115	27
	Block No. 41		75	126	566	312	254	5	6	6	1	205	86	142	49

NAINPUR

34/III	**Nainpur (M)**	**1.89**	*2,698*	*2,972*	*14,683*	*7,545*	*7,138*	*886*	*797*	*619*	*602*	*5,057*	*3,137*	*3,189*	*553*
34/III//1	*Nainpur Basti Ward No. 1*	..	*1,196*	*1,196*	*6,131*	*3,119*	*3,012*	*312*	*296*	*164*	*125*	*2,088*	*1,251*	*1,343*	*201*
	Block No. 1		170	170	816	428	418	69	65	15	5	312	175	176	41
	Block No. 2		133	133	709	354	355	96	102	12	12	189	61	164	42
	Block No. 3		133	133	666	336	330	83	83	14	10	183	68	155	17
	Block No. 4		112	112	524	268	256	13	15	33	28	160	157	117	24
	Block No. 5		93	93	433	235	198	11	5	35	13	177	90	101	11
	Block No. 6		178	178	931	471	460	1	3	26	16	324	208	208	25
	Block No. 7		116	116	561	281	280	10	5	22	34	174	101	115	9
	Block No. 8		107	107	618	311	307	11	9	5	5	241	192	117	9
	Block No. 9		154	154	843	435	408	18	9	2	2	328	199	190	23
34/III/2	*Rly. Colony Ward No. 2*	..	*763*	*763*	*4,001*	*2,099*	*1,902*	*270*	*212*	*120*	*127*	*1,538*	*1,073*	*842*	*57*
	Block No. 10		101	101	443	220	223	37	30	20	24	137	99	106	15
	Block No. 11		52	52	261	131	130	8	7	8	8	77	70	50	15
	Block No. 12		101	101	620	349	271	30	33	30	17	272	168	122	4
	Block No. 13		248	248	1,296	656	640	45	22	35	54	506	404	263	9
	Block No. 14		112	112	542	288	254	100	84	18	17	198	116	126	9
	Block No. 15		149	149	839	455	384	50	36	9	7	348	216	175	5

MANDLA (U. A.)
NAINPUR (M)

WORKERS																				
I		II		III		IV		V(a)		V(b)		VI		VIII		VIII		IX		X Non-Workers		L.C. No.
M	F	M	F	M	F	M	F	M	F	M	F	M	F	M	F	M	F	M	F	M	F	
17	18	19	20	21	22	23	24	25	26	27	28	29	30	31	32	33	34	35	36	37	38	1
43	*4*	*112*	*64*	*17*	*2*	..	..	*11*	*4*	*5*	..	..	..	*35*	*1*	*25*	..	*63*	*10*	*457*	*627*	*34/II/12*
12	4	28	29	6	1	..	..	3	1	3	..	..	..	28	1	12	..	36	7	187	319	31
31	..	84	35	11	1	..	..	8	3	2	..	..	..	7	..	13	..	27	3	270	308	32
25	*2*	*7*	*5*	*31*	*1*	..	..	*43*	*2*	*22*	..	*8*	..	*68*	*2*	*19*	..	*124*	*26*	*467*	*690*	*34/II/13*
16	..	7	4	11	..	..	..	35	1	1	..	2	..	47	2	3	..	59	2	308	423	33
9	2	..	1	20	1	..	..	8	1	21	..	6	..	21	..	16	..	65	24	159	267	34
59	*4*	*66*	*43*	*7*	*3*	..	..	*20*	*15*	*48*	*2*	..	*1*	*18*	*6*	*21*	*1*	*47*	*21*	*379*	*501*	*34/II/14*
36	3	1	33	1	1	..	..	16	15	19	2	..	1	11	6	17	1	33	20	174	186	35
23	1	65	10	6	2	..	..	4	..	29	..	..	..	7	..	4	..	14	1	205	315	36
202	*50*	*196*	*203*	*36*	*3*	..	..	*29*	*14*	*37*	*3*	*13*	..	*47*	*10*	*56*	..	*196*	*11*	*831*	*1122*	*34/II/-*
28	5	25	40	17	1	..	..	17	13	8	1	1	..	8	2	8	..	31	1	153	203	
28	5	25	40	17	1	..	..	17	13	8	1	1	..	8	2	8	..	31	1	153	203	37
105	*22*	*140*	*130*	*4*	*1*	..	..	*12*	*1*	*15*	..	*7*	..	*13*	..	*28*	..	*88*	*1*	*394*	*510*	
42	10	65	28	2	1	..	..	4	..	6	..	5	..	10	..	3	..	76	1	184	284	38
63	12	75	102	2	..	..	..	8	1	9	..	2	..	3	..	25	..	12	..	210	226	39
69	*23*	*31*	*33*	*15*	*1*	..	..	..	..	*14*	*2*	*5*	..	*26*	*8*	*20*	..	*77*	*9*	*284*	*409*	
27	..	22	20	7	..	..	..	..	..	4	1	2	..	9	3	16	..	28	3	114	204	40
42	23	9	13	8	1	..	..	..	..	10	1	3	..	17	5	4	..	49	6	170	205	41

MUNICIPALITY

332	*69*	*246*	*252*	*42*	*1*	*4*	..	*166*	*30*	*372*	*5*	*162*	*1*	*439*	*32*	*958*	*7*	*468*	*156*	*4,356*	*6585*	*34/III*
154	*21*	*90*	*47*	*28*	*1*	*4*	..	*101*	*24*	*141*	*4*	*44*	*1*	*378*	*25*	*131*	*2*	*272*	*76*	*1,776*	*2811*	*34/III/I*
8	..	..	..	3	..	..	..	1	..	18	..	6	1	68	7	18	..	54	33	252	377	1
22	2	6	8	10	..	..	..	42	18	19	3	13	..	17	3	4	1	31	7	190	313	2
28	1	8	5	1	1	..	..	17	..	13	..	12	..	35	6	25	..	16	4	181	313	3
38	7	8	11	3	..	..	..	11	1	9	..	5	..	10	..	10	..	23	5	151	232	4
5	..	2	..	4	..	..	..	6	1	9	..	..	..	38	6	5	..	32	4	134	187	5
20	3	7	4	5	..	4	..	6	3	38	1	..	..	76	1	23	..	29	13	263	435	6
18	7	45	..	1	..	..	..	1	..	10	..	5	..	7	..	24	..	4	2	166	271	7
3	1	1	..	1	..	..	..	8	..	7	..	..	..	53	1	10	1	34	6	194	298	8
12	..	13	19	..	..	..	..	9	1	18	..	3	..	74	1	12	..	49	2	245	385	9
..	..	*4*	..	*5*	..	..	..	*1*	..	*108*	..	*54*	..	*21*	*2*	*530*	*1*	*119*	*54*	*1,257*	*1845*	*34/III/*
..	..	..	..	..	..	..	..	..	..	13	..	2	..	7	1	53	..	31	14	114	208	10
..	..	..	..	1	..	..	..	..	..	4	..	..	..	1	..	21	..	23	15	81	115	11
..	..	..	..	..	..	..	..	..	..	13	..	9	..	..	..	84	..	16	4	227	267	12
..	..	4	..	..	..	..	..	..	..	57	..	4	..	..	..	183	..	15	9	393	631	13
..	..	..	..	4	..	..	..	1	..	14	..	29	..	7	..	52	..	19	9	162	245	14
..	..	..	..	..	..	..	..	..	..	7	..	10	..	6	1	137	1	15	3	280	379	15

PRIMARY CENSUS ABSTRACT

L.C. No.	Name of Village/ Town/Ward/ Urban Block	Area of village in Acres and of Town/ Ward in Km2	Occupied residential house	No. of Households	Total Population (including institutional and houseless population)			Scheduled Castes		Scheduled Tribes		Literate and educated persons		(I-IX) Total Workers	
					P	M	F	M	F	M	F	M	F	M	F
1	2	3	4	5	6	7	8	8	9	11	12	13	14	15	16
34/III/3	*Umariya Ward No. 3*	..	*411*	*490*	*2,229*	*1,162*	*1,067*	*166*	*152*	*122*	*120*	*732*	*449*	*459*	*94*
	Block No. 16		250	250	1,101	563	538	67	66	27	25	384	290	212	61
	Block No. 17		50	74	381	198	183	60	61	25	22	144	80	74	2
	Block No. 18		60	83	396	224	172	21	11	15	14	122	41	95	9
	Block No. 19		51	83	351	177	174	18	14	55	59	82	38	78	22
34/III/4	*Itka Ward No. 4*	..	*328*	*523*	*2,322*	*1,165*	*1,157*	*138*	*137*	*213*	*230*	*699*	*364*	*545*	*201*
	Block No. 20		94	155	655	327	328	48	41	32	44	204	123	145	47
	Block No. 21		96	196	818	413	405	36	33	27	19	276	151	189	43
	Block No. 22		76	99	470	236	234	41	45	87	97	123	57	114	59
	Block No. 23		62	73	379	189	190	13	18	67	70	96	33	97	52

NAINPUR (M)

WORKERS																					
I		II		III		IV		V(a)		V(b)		VI		VII		VIII		IX		X Non-Workers		L.C. No
M	F	M	F	M	F	M	F	M	F	M	F	M	F	M	F	M	F	M	F	M	F	
17	18	19	20	21	22	23	24	25	26	27	28	29	30	31	32	33	34	35	36	37	38	1
69	*11*	*72*	*67*	*7*	..	..	..	*19*	*1*	*56*	..	*24*	..	*15*	*2*	*162*	..	*35*	*13*	*703*	*973*	*34/III/3*
16	6	28	41	7	..	..	..	15	..	27	..	14	..	7	2	72	..	26	12	351	477	16
2	..	4	1	..	..	..	..	3	1	11	..	7	..	..	..	45	..	2	..	124	181	17
16	..	24	9	..	..	..	..	1	..	10	..	2	..	2	..	35	..	5	..	129	163	18
35	5	16	16	..	..	..	..	..	..	8	..	1	..	6	..	10	..	2	1	99	152	19
109	*37*	*80*	*138*	*2*	..	..	..	*45*	*5*	*67*	*1*	*40*	..	*25*	*3*	*135*	*4*	*42*	*13*	*620*	*956*	*34/III/4*
10	3	18	37	1	..	..	..	19	5	23	..	16	..	6	..	41	..	11	2	182	281	20
23	5	8	21	1	..	..	..	9	..	26	1	15	..	12	2	74	3	21	11	224	362	21
31	4	26	53	..	..	..	..	14	..	13	..	9	..	2	1	15	1	4	..	122	175	22
45	25	28	27	..	..	..	..	3	..	5	..	..	..	5	..	5	..	6	..	92	138	23