

CENSUS 1981

SERIES 2

ANDHRA PRADESH

DISTRICT CENSUS HANDBOOK

MAHBUBNAGAR

PARTS XIII-A & B

VILLAGE & TOWN DIRECTORY

VILLAGE & TOWNWISE PRIMARY CENSUS ABSTRACT

S. S. JAYA RAO
OF THE INDIAN ADMINISTRATIVE SERVICE
DIRECTOR OF CENSUS OPERATIONS
ANDHRA PRADESH

PUBLISHED BY THE GOVERNMENT OF ANDHRA PRADESH
1985



PILLALAMARRI

The motif presented on the cover page represents the famous banyan tree known as 'Pillalamarri' situated at a distance of 3 kms. from Mahbubnagar Town.

Peerlamarri alias Pillalamarri is a place of meditation. Some five centuries back, two saints chose this place for doing 'Tapas' (Meditation). Some called them as Jeetwa and Nathwa and others called them as Jainulla and Shafrulla Shah. They were supposed to be the disciples of Kabir, who showed them a dried up stump sprout into a lushgreen banyan tree by sprinkling some sacred water on it. They represented the best of Hinduism and Islam and hence worshipped by the followers of both the great faiths. They laid their souls to rest and took their permanent abode underneath this tree and attract devotees of all religions till to-day. The dimensions of their devine consciousness symbolised by the vastly spread banyan tree embracing the tender mother earth.

From a distance, the tree presents the appearance of a small hillock with green foliage but on reaching nearer, it looks like a large green umbrella under which about a thousand people can easily take shelter. The landscape of the place with the back-drop of the hillocks, a meandering perennial stream running from west to east and taking a turn from north to south, with this magnificent banyan tree crawling on earth like a child and standing aloft like a saint are a feast to the eye and a joy for ever. The tree is a very old one aging nearly 500 years and it covers an area of about 1.21 hectares (3 acres). This is a unique type of tree, when compared to one at Adyar of Madras and another existing at National Botanical garden of Calcutta. The tree is growing horizontal to the ground.

Adjoining to this historical banyan tree, there is a District Museum. This museum is one of the biggest rural museums in the State in which sculptural pieces collected from all over the district are exhibited. Three temples were also constructed near the complex for Mahaveera, Gouthama Buddha and Lord Siva to reflect the rational 'ahimsa' of Mahaveera, the spiritual serenity of Buddha and the omnipotent silence of Siva in their meditation postures. Besides this, recently a temple has been transplanted near Pillalamarri known as 'Sri Rajarajeswari Sahita Ramalingeswaraswamy Temple' brought from Irladinne village of Wanaparthi taluk, a submergible area of Srisailam Project. To add more beauty to the complex, one horticulture nursery, one fingerling nursery and a deer park have also been established.

Thus Pillalamarri has become both as a worshipping place as well as a picnic spot attracting thousands of people every day from nook and corner.

FOREWORD

The district census handbook (DCH), compiled by the Census Organisation on behalf of the State Governments, is one of the most valuable products of the Census. The DCH is constantly referred to by planners, administrators, academicians and researchers. It is *inter alia* used for delimitation of constituencies, formulation of local level and regional plans and as an aid to District administration. The district census handbook is the only publication which provides Primary Census Abstract (PCA) data upto village level for the rural areas and wardwise for each city or town. It also provides data on infrastructure and amenities in villages and towns, etc.

The district census handbook series was initiated during the 1951 Census. It contained important census tables and PCA for each village and town of the district. During 1961 Census the scope of the DCH was enlarged and it contained a descriptive account of the district, administrative statistics, census tables and a village and town directory, including PCA. The 1971 DCH series was planned in three parts. Part-A related to village and town directory, Part-B to village and town PCA and Part-C comprised analytical report, administrative statistics, district census tables and certain analytical tables based on PCA and amenity data in respect of villages. However, in some states it was confined to district census tables and in a few cases altogether given up due to delay in compilation and printing.

While designing the format of 1981 DCH series some new features along with the restructuring of the formats of village and town directory have been attempted. At the same time, comparability with the 1971 data has also been kept in view. All the amenities except power supply in the village have been brought together in the village directory with the instruction that in case an amenity is not available in the referrent village the distance in broad ranges from the nearest place where the amenity is available may be given. The restructuring of the format of the village directory and incorporating more exhaustive data on infrastructure aspect particularly in relation to amenities and land-use pattern is expected to further meet the need of micro level planning for rural areas. It is expected to help not only in the local area planning but in the regulating of the provision of goods and services as well as in minimising the regional imbalances in the process of development. A few new items of information have also been antroduced to meet some of the requirements of the Revised Minimum Needs Programme. Information on adult literacy centres, primary health subcentres, and community health workers in the village have been introduced in the village directory with this objective in mind. The new item on approach to the village is to have an idea about the villages in the district which are inaccessible. A new column, "total population and number of households" has been introduced to examine the correlation of the amenities with the population and number of households they serve Addition of two more appendices listing the villages where no amenities are available and according to the proportion of scheduled caste and scheduled tribe population to the total population has also been made with this view in mind.

The formats of the town directory have also been modified to meet the requirements of the Minimum Needs Programme by providing information on a few new items. A new statement on civic and other amenities in slums in Class-I and Class-II towns (Statement IV-A) has been introduced with this objective in mind. It is expected that this will help the planners to chalk out programmes on provision of civic amenities for the improvement of slums. The columns on Scheduled Castes and Scheduled Tribes population in Statement IV relating to civic and other amenities and adult literacy classes/centres under educational facilities in statement V are also added *inter alia* with this view. A significant addition is class of town in all the seven statements of the town directory. The infrastructure of amenities in urban areas of the country can be best analysed by taking the class of towns into consideration. The addition of the columns on civic administration status and population in a few statements also serves this purpose.

The format of the primary census abstract for the villages and towns has been formulated in the light of changes in the economic and other questions canvassed through the individual slip of 1981 Census.

In order to avoid delay in publication of 1981 DCH series it has been so designed that Section I & II of the volume contains village and town directory and Section III, the PCA of villages and towns including the Scheduled Castes and Scheduled Tribes PCA upto Taluk/Town levels. At the beginning of the DCH a detailed analytical note supported by a number of inset tables based on PCA and non-census data in relation to the infrastructure has been introduced to enhance its value. The district and taluk/town level maps depicting the boundaries and other important features have been inserted at appropriate places, to further enhance the value of the publication.

This publication is a joint venture of the State Government and the Census Organisation. The data have been collected and compiled in the State under the direction of Shri S. S. Jaya Rao, I.A.S., Director of Census Operations; Andhra Pradesh, Hyderabad, on behalf of the State Government which has borne the cost of printing. The task of planning, designing and coordination of this publication was carried out by Shri N.G. Nag, Deputy Registrar General (Social Studies) of my office, Dr, B.K. Roy, Deputy Registrar General (Map) provided the technical guidance in the preparation of the maps. Data received from Census Directorates have been scrutinised in the Social Studies Division at the head-quarters under the guidance of Shri M.M. Dua, Senior Research Officer. I am thankful to all who have contributed in this project.

New Delhi
the 26th April, 1982.

P. PADMANABHA
Registrar General, India

PREFACE

The District Census Handbook, a valuable publication containing census information has become a constant guide in the fields of planning and administration right from the village to State level, besides serving the needs of academicians and researchers. This publication provides Primary Census Abstract data upto grass root level for both rural and urban areas. It also provides data on infrastructure and amenities available in villages and towns.

Sri P. Padmanabha, IAS, Registrar General, India, in his foreward has succinctly explained the scope and contents of District Census Handbook from 1951 to 1981. A review of this publication for the last three decades reveals tremendous improvement in the presentation of data. The District Census Handbook of 1981 Census comprises of two parts – Part I – detailed analytical note supported by a number of inset tables based on census and non-census data in relation to infrastructure and Part II – Village and Town directory as well as Primary Census Abstract of villages and towns, and these two parts are composed in a single volume. An attempt has been made to provide exhaustive data on infrastructure aspects to meet the Minimum Needs Programme of the Planning Commission. Certain new features like, location of adult literacy centre, availability of the services of community health worker and method of approach to village, in the village directory format and certain additional features like access to adult literacy programme, existence of working women's hostel and presentation of data on civic amenities on notified towns by size class of town in town directory, are sequel to the Minimum Needs Programme.

Analytical notes have been incorporated, explaining the history of the district with changes, if any, of the district or of the taluk or of the villages between 1971–81, besides the census concepts, codes used in various statements and places of tourist interest. District and Taluk maps which are prepared in this office on the basis of maps certified by the competent authorities also have been incorporated. In the district map, just to avoid over crowding, the villages having more than 5,000 population alone have been shown by names. For the rest, one has to refer to the alphabetical list of villages of each taluk, presented in Part II of this publication.

This publication is a joint venture of both Central and State Governments. The processing including compilation, tabulation and finalisation of the write up, is done in the Office of the Director of Census Operations, while the cost of the paper and printing required for this publication is being borne by the State Government. The Andhra Pradesh State Government have readily agreed to bear the cost of publication for 1981 District Census Handbooks. I am grateful to the A. P. State Government and in particular to the Chief Secretary, Sri S. R. Rama Murthy, IAS, for his co-operation and encouragement. I am thankful to the Director of Printing, Government of Andhra Pradesh for selecting good private presses to print these Handbooks. The data presented in the village and town directories are obtained from the State and Central Government departments, but for whose co-operation, Part I and II of the Handbooks could not have been compiled. I am thankful to all those departments which have provided the data required.

I am extremely grateful to Sri P. Padmanabha, IAS., Registrar General and Census Commissioner for India and Sri N. G. Nag, Deputy Registrar General for formulating the contents of the Handbook in detail. I have also been considerably assisted by Dr. B. K. Roy, Deputy Registrar General (Map) and Sri M. M. Dua, Senior Research Officer (S. S.).

The arduous task of collection, compilation, scrutiny and preparation of analytical note of this volume laid heavy burden on the staff of the District Census Handbook section. The credit goes chiefly to Sri B. Satyanarayana who worked as Assistant Director as well as Deputy Director of Census Operations

while handling this subject. He took great pains to tour the districts, contact various officers of the district and culled out information from various sources. Sri Y. G. Krishna Murthy, Deputy Director of Census Operations and Sri A. C. Reddy, Assistant Director of Census Operations of my office have also involved themselves in the processing of this most important census publication programme. Shri Shyam Deo, Research Officer ably guided the preparation of the various maps iucluded in this publication.

The following officials of my office worked on the present volume of Mahbubnagar District Census Handbook.

Smt.	P. Lalitha, Investigator	Drafting and Scrutiny and Supervision of Printing
Sri	N. C. Hanumantha Reddy, Tabulation Officer	
Smt.	P. A. M. Tayaru, Tabulation Officer	
Sri	T. B. Ramchander, Statistical Assistant	Supervision of Printing
Sri	M. Narsing Rao, Statistical Assistant	
Sri	G. K. Yadagiri, Statistical Assistant	Collection, Compilation, Scrutiny of maps and proof reading
Sri	Khamolal, Statistical Assistant	
Smt.	J. Sitamahalaxmi, Statistical Assistant	
Sri	M. Ramprasad, Computor	
Smt.	B. Kusuma Kumari, Computor	
Kum.	Arifa Sultana, Computor	
Smt.	A. R. Vidyasri, Computor	
Smt.	S. Ambujam, Computor	
Smt.	N. Sita Kumari, Computor	
Smt.	G. E. Rani, Computor	
Sri	K. Ramesh Reddy, Computor	
Sri	B. Nadavaiah, Computor	
Sri	G. Venkateswara Rao, Computor	
Smt.	B. Padma Chandra, Computor	
Dr	Aqueela Begum, Cartographer	Supervision of Mapping Work
Sri	M. N. Ram Mohan, Senior Artist	
Sri	Syed Ahmed, Senior Artist	
Smt.	Daya Saxena, Artist	Preparation of maps
Sri	M. J. Sadiq, Senior Draughtsman	
,,	Mohinuddin Hasan, Senior Draughtsman	
,.	B. Raghu Ram, Senior Draughtsman	
,,	K. Deva Dass, Senior Draughtsman	
,,	M. A. Qadeer, Draughtsman	
,,	B. Ramsheshu, Draughtsman	
,,	T. Trinadh, Draughtsman	
,,	K. S. P. Reddy, Draughtsman	
,,	G. Marianna, Draughtsman	
,,	D. Chiranjeevi Raju, Draughtsman	
Smt.	R.R.S.N. Subba Lakshmi, Draughtsman	

Sri	N. V. Manohar Rao, Senior Steno	Preparation of fair copies
Smt.	P. V. D. Lakshmi, Junior Steno	
Smt.	Ch. Lalitha Kumari, Junior Steno	
Smt.	J. Bharathi, L.D.C.	
Sri	Md. Khaja Moinuddin, L.D.C.	
Sri	Md. Ismail, L.D.C.	

I am thankful to their services.

My endeavour has been to present data concerning each district as detailed as possible and I hope this volume will prove useful for all data users.

S. S. JAYA RAO
Director of Census Operations

CONTENTS

Part I–[A]	Pages
1 Important statistics of the district	viii–ix
2 Map of the district	Facing Page [i]
3 Analytical note	[1–50]
(i) Brief history of the district	[1–2]
(ii) General, physical aspects, hills, rivers, flora, fauna, climate, rainfall, soils, history of district as an administrative unit and changes in its component parts in general and during the decade in particular ...	[3–8]
(iii) Major characteristics of the district particularly in relation to the economic resources namely forestry, minerals and mining, electricity and power, land and land-use pattern, tenancy, agriculture, animal husbandry, fishery, industry, trade and commerce, transport, etc. ...	[9–13]
(iv) Brief description of places of religious, historical or archaeological importance in villages and places of tourist interest in the towns of the district ...	[14–17]
(v) Census concepts of rural and urban areas and other terms namely census house, household, scheduled castes/scheduled tribes, literates, main worker, marginal worker, non-worker, etc. ...	[18–20]
(vi) The history of district census handbook, scope of village directory, town directory statements and PCA ...	[21–32]
(vii) Brief analysis of the village and town directory, PCA data based on inset tables and a note on physically handicapped persons ...	[33–50]

Part II–B Village and Town Directory and Primary Census Abstract

SECTION I – VILLAGE DIRECTORY

(i) Note explaining the codes used in the Village Directory	1–2
(ii) Village Directory with Taluk Map on facing page of alphabetical list	
1 Kodangal Taluk	3–23
2 Makthal Taluk	25–39
3 Mahbubnagar Taluk	41–53
4 Jadcherla Taluk	55–69
5 Shadnagar Taluk	71–87
6 Kalvakurthi Taluk	89–113
7 Nagarkurnool Taluk	115–133
8 Wanaparthi Taluk	135–155

9	Atmakur Taluk	157–173
10	Gadwal Taluk	175–187
11	Alampur Taluk	189–199
12	Kollapur Taluk	201–213
13	Achampet Taluk	215–227
(iii)	Appendices (I-IV) to the Village Directory	228–255
(iv)	L. C. Nos. for three decades (1961 to 1981)	256–292

SECTION II – TOWN DIRECTORY

(i)	Note explaining the codes used in the Town Directory	293–294
(ii)	Town Directory statements (I to VI and IV A)	296–307

SECTION III – PRIMARY CENSUS ABSTRACT

(i)	District PCA	310–315
(ii)	Taluk-wise PCA	
(a)	1 Kodangal Taluk	317–329
	2 Makthal Taluk	331–340
	3 Mahbubnagar Taluk	341–349
	4 Jadcherla Taluk	351–359
	5 Shadnagar Taluk	361–371
	6 Kalvakurthi Taluk	373–383
	7 Nagarkurnool Taluk	385–397
	8 Wanaparthi Taluk	399–413
	9 Atmakur Taluk	415–423
	10 Gadwal Taluk	425–435
	11 Alampur Taluk	437–447
	12 Kollapur Taluk	449–459
	13 Achampet Taluk	461–468
(b)	Description of Urban Enumeration Blocks	469–482
(c)	Appendix to Urban PCA	483–498
(iii)	Special PCA on SC and ST	500–507

IMPORTANT STATISTICS

COMPARATIVE FIGURES OF THE STATE AND DISTRICT

			Andhra Pradesh State	Mahbubnagar District
POPULATION				
TOTAL	...	Persons	53,549,673	2,444,619
		Males	27,108,922	1,232,684
		Females	26,440,751	1,211,935
RURAL	...	Persons	41,062,097	2,177,398
		Males	20,697,627	1,093,577
		Females	20,364,470	1,083,821
URBAN	...	Persons	12,487,576	267,221
		Males	6,411,295	139,107
		Females	6,076,281	128,114
DECENNIAL POPULATION GROWTH RATE 1971-81	...		23.10	26.53
GEOGRAPHICAL AREA (Sq. Kms.)	...		275,068	18,432
DENSITY OF POPULATION (per Sq. Km.)	...		195	133
SEX-RATIO (Number of Females per 1,000 Males)	...		975	983
LITERACY RATE	...	Persons	29.94	19.42
		Males	39.26	28.12
		Females	20.39	10.56
PERCENTAGE OF URBAN POPULATION TO TOTAL POPULATION	...		23.32	10.93
PERCENTAGE TO TOTAL POPULATION				
(I) MAIN WORKERS	...	Persons	42.26	46.91
		Males	57.12	58.18
		Females	27.01	35.45
(II) MARGINAL WORKERS	...	Persons	3.50	4.90
		Males	0.56	0.56
		Females	6.53	9.32
(III) NON-WORKERS	...	Persons	54.24	48.19
		Males	42.32	41.26
		Females	66.46	55.23

BREAK UP OF MAIN WORKERS				
PERCENTAGE AMONG MAIN WORKERS				
(I) CULTIVATORS	...	Persons	32.74	44.64
		Males	36.86	52.44
		Females	23.79	31.61
(II) AGRICULTURAL LABOURERS	...	Persons	36.79	34.59
		Males	26.51	21.21
		Females	59.07	56.92
(III) HOUSEHOLD INDUSTRY	...	Persons	4.70	4.70
		Males	4.50	4.96
		Females	5.14	4.27
(IV) OTHER WORKERS	...	Persons	25.77	16.07
		Males	32.13	21.39
		Females	12.00	7.20
PERCENTAGE OF SCHEDULED CASTES POPULATION TO TOTAL POPULATION	...	Persons	14.87	17.35
		Males	14.90	17.37
		Females	14.84	17.32
PERCENTAGE OF SCHEDULED TRIBES POPULATION TO TOTAL POPULATION	...	Persons	5.93	6.35
		Males	5.97	6.43
		Females	5.89	6.27
NUMBER OF OCCUPIED RESIDENTIAL HOUSES	...		10,422,448	444,668
NUMBER OF VILLAGES	...	Total	29,281	1,539
		Inhabited	27,379	1,470
		Un-inhabited	1,902	69
NUMBER OF TOWNS	...		252	11

PART A

ANALYTICAL NOTE

MAHBUBNAGAR DISTRICT

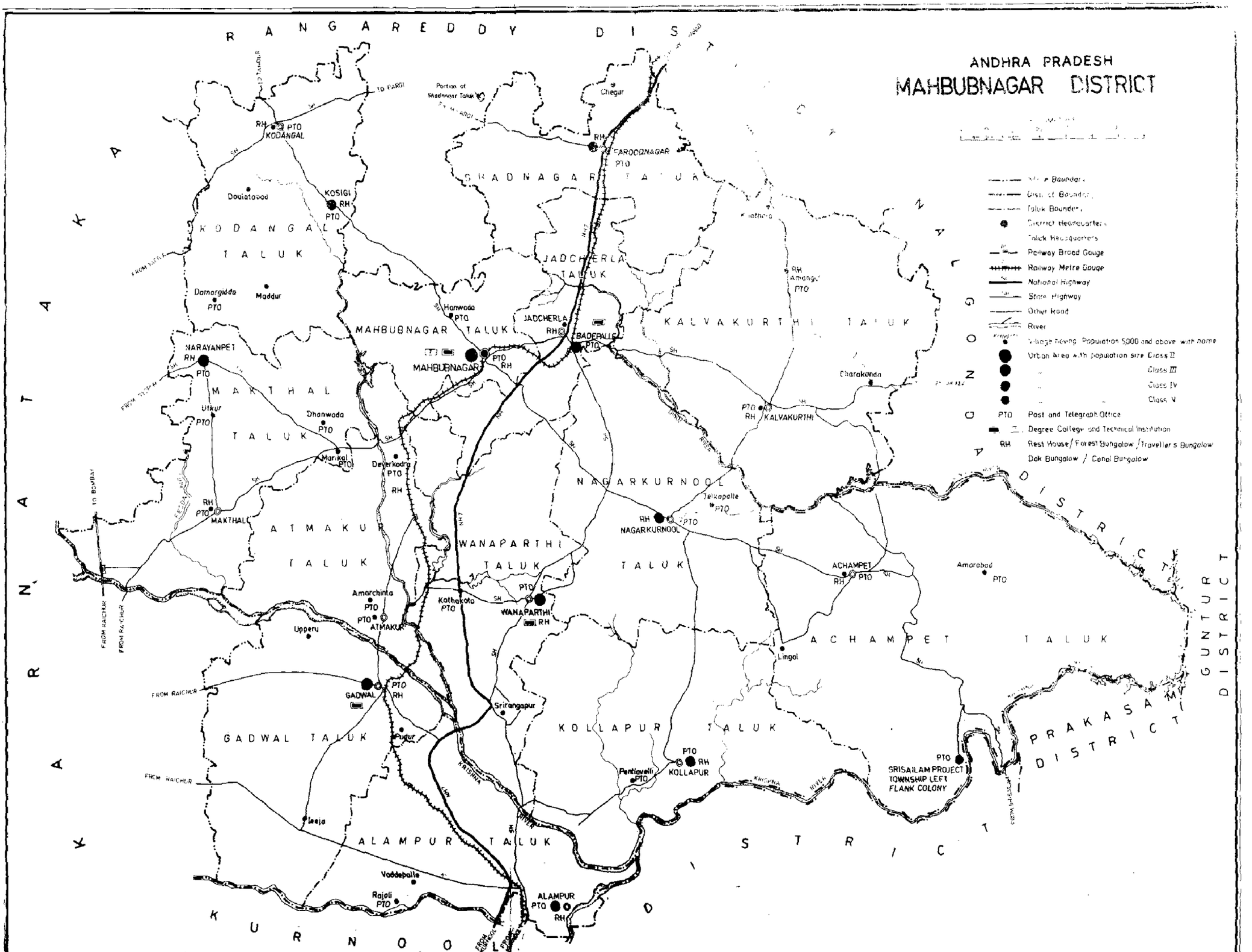

Based upon Survey of India map with the permission of the Surveyor General of India.

© Government of India Copyright, 1986

HISTORY

A detailed history of the district is not presented in 1981 Mahbubnagar District Census Handbook. In this volume, however, a brief picture of the district is presented, avoiding information of a transitory nature.

The district of Mahbubnagar came under the sway of the Mauryas during the reign of Asoka. The Mauryan imperialism seems to have exerted considerable influence on the lives of the people of Deccan. It appears to have given them a uniform system of administration based upon the Aryan polity which served as a model for the future governments in the South. The Deccan served as a ground wherein the Aryan and non-Aryan languages were fused to create a Prakrit dialect which obtained wide currency.

Asoka's successors were not powerful enough to maintain their hold over the Deccan, as a result of which, the district passed under the rule of the Satavahanas which was overthrown during the first quarter of the third century A.D. Later, Vindhyasakti, the founder of the Vakataka dynasty and his son Pravarasena I brought a large part of the Deccan under their sway. The Vakataka dynasty ruled for two and a half centuries after which it disintegrated and the Deccan passed into the hands of Chalukyas of Badami during the reign of Kirthivarman I. Their rule continued for nearly two centuries except for an interregnum of 13 years from 642 A.D. to 654 A.D., during which period the Pallavas of Kanchi occupied the kingdom.

A major portion of the Chalukya kingdom including Mahbubnagar passed under the Rashtrakutas of whom the founder was Dantidurga. Dantidurga came into conflict with his Chalukyan overlord Kirthivarman II and defeated him in battle. The district remained under the Rashtrakutas till the end of their rule as is evidenced by the inscriptions of the reigns of Dhruva, Govinda III and Krishna III. One of the Rashtrakuta feudatories Chalukya Taila II, overthrew Karkka and re-established Chalukyan hegemony over the Deccan. The Kalyani Chalukyas reigned from 973 A.D. to 1200 A.D. The district occupied an important place during this period because the Chalukyas and the Cholas contended for supremacy in this region. The Chola and the Chalukyan forces fought a decisive battle at Maski in the doab resulting in the recognition of the Tungabhadra as the boundary between the two kingdoms.

The city of Pundur (Gadwal) was sacked by the Chola army and razed to the ground. The Cholas did not, in any way, benefit by these battles. Despite this, the Chalukya's sway extended over the whole of the Deccan between the Vindhyas and Tungabhadra.

The district appears to have come under the sway of the Kakatiyas during the reign of Prola II in A.D. 1117. Prola II was succeeded by his son Rudra who was a valiant warrior. Rudra died in a battle and he was succeeded by his younger brother Mahadeva and later by his son Ganapati. Ganapati's rule became one of the most brilliant epochs in the history of Andhra Desa. Towards the end of his reign, Ganapati nominated his daughter Rudramba to rule this district.

Prataparudra ascended the throne of Warangal on the death of his grandmother Rudramba at the beginning of 1295 A.D. His reign which lasted till 1323 A.D. witnessed several invasions against Kakatiya kingdom by the Delhi Sultans. In 1323, Ghiyas-ud-din Tughlaq sent his son Ulugh Khan, who later came to be known as Muhammad-bin-Tughlaq. Ulugh Khan defeated Prataparudra.

Mahbubnagar district was about this time, ruled by a local family known as the Kanduru Telugu Cholas. Inscriptional evidence pertaining to these chiefs are found at several places in Mahbubnagar and Nalgonda districts.

The Kakatiya Kingdom, which included Mahbubnagar district was placed under the control of Governor Shihab-i-Sultani entitled Nusrat Khan with the capital at Bidar. The Governor had to pay a lakh of tankas as tribute annually. There were persistant attempts to establish an independent kingdom in the Deccan which resulted in the creation of the Bahmani Kingdom in 1346 A.D.

Eighteen rulers held sway over the Bahmani Kingdom from 1347 to the second quarter of the 16th century. Of them, Alau'din-Hasan Bahman Shah, the founder of the Bahmani dynasty was an ambitious king. He concluded a treaty with the ruler of Warangal, Kapaya Nayaka. On the death of Alau'din Bahman Shah in 1358 A.D. the kingdom passed into the hands of his son Muhammad I. Muhammad I defeated Kapaya Nayaka twice and forced him to conclude a treaty ceding Golconda to the Bahmanis. Subsequently, Warangal was annexed by Recherla Anapota Nayaka of Rachakonda. The relations between the Recherla chiefs and Bahmani Sultans were cordial till Feroz Shah ascended the Bahmani throne in 1397. During the reign of Muhammad III, Prime Minister Mohammad Gawan, divided the Bahmani kingdom into eight Sarlash-Karships or provinces of a moderate size. Under this reorganisation, Telangana was divided into two charges namely Rajahmundry and Warangal. Mahbubnagar district was a part of Warangal province.

Sultan Quli was made the tarafdar of Telangana in 1496 A.D. He was a great diplomat. He was murdered in 1543 A.D. He was succeeded by his son Jamshid, who was in power for seven years. On his death, his infant son Subhan-Quli succeeded to the throne, but this succession was generally unwelcome as a result of which, Ibrahim Qutub Shah, who was a refugee at the Vijayanagar court was summoned to take over the rule of the kingdom.

Ibrahim Qutub Shah seldom attempted to extend his dominion beyond the confines of the country where Telugu was spoken by a majority of the population. He loved peace and hated disorder and conspiracy, but the forced cession of Kovilkonda, Panagal and Ghanpura to Ramaraja led him to realise the need to curb the power of Ramaraja. He defeated Ramaraja and killed him in the battle of Talikota in 1565 A.D.

Ibrahim Qutub Shah died in 1580 A.D. and was succeeded by Muhammad Quli Qutub Shah, who was hardly fourteen at the time of his accession to the throne. He was succeeded by his nephew and son-in-law, Sultan Muhammad, who in turn, was succeeded by Abdullah Qutub Shah. Abdullah's reign witnessed the zenith of the territorial extent of Golconda. Despite this, he had to submit to the superior power of the Mughal Emperor-Shah Jahan and sign the Deed of Submission. During the reign of Abul-Hassan Tana Shah, Aurangazeb invaded the Golconda Fort and occupied it in 1687. Abul Hasan, the last Qutub Shahi Sultan, was captured and sent to Doultabad where he died in 1700 A.D.

When Aurangazeb conquered the Deccan, he found several chiefs called Zamindars holding sway over small areas and paying tribute. This continued till 1724 A.D. when Nizam-ul-Mulk Asaf Jah I gained autonomy in the Deccan. The bigger chiefs were made the lords of Samsthanams, whereas the smaller chiefs were reduced to the position of landlords. The important Samsthanams of the district were Gadwal, Wanaparthi, Jataprole, Amarachinta, Gopalpet and Alampur. They were all merged with the Indian Union after independence in 1947.

Source : Andhra Pradesh District Gazetteers - 1976, Mahbubnagar. PP21-41

PHYSICAL ASPECTS

General : The district derived its name from Mahbubnagar, its headquarters town which was named after Mir Mahbub Ali Khan, the Nizam of Hyderabad. It is located between 16° and 17° N. latitudes and 77° and 79° E. longitudes. It is bounded on the north by Rangareddy and Nalgonda districts, on the east by Nalgonda and Guntur districts, on the south by the rivers Krishna and Tungabhadra and on the west by Raichur and Gulbarga districts of Karnataka State. The area of the district is 18,432 sq. kms. The total population of the district according to the 1981 census count is 2,444,619 persons consisting of 1,232,684 males and 1,211,935 females.

The district may be physiographically divided into more or less two distinct regions, the plains region with low lying scattered hills and the extensive Amarabad - Farhabad plateau, a continuous range of hills of an average elevation of about 800 metres extending more or less east-west along the Krishna river on the southern boundary of the district. The hill range is interspersed by several deep valleys which are almost inaccessible from the plains.

Hills : The district is comparatively elevated in the north and west and a gradual decline is noticed in the altitude from the north-west to the south-east. There are hill ranges in the south-east of the district extending from north to south of Achampet taluk consisting of flat-topped hills. These hills appear as though they are piled one above the other.

Rivers : Two important rivers viz., Krishna and Tungabhadra flow through the district. The Krishna river enters Andhra Pradesh in Makthal taluk of this district and covers Makthal, Gadwal, Atmakur, Wanaparthi, Kollapur, Alampur and Achampet taluks. The Tungabhadra flows through the taluks of Gadwal and Alampur. The Dindi river, which is a tributary of the Krishna flows through Kalvakurthi and Achampet and joins the Krishna river, 18 miles east of Chandragiri. Pedavagu and Chinavagu are the other tributaries of the Krishna in the district.

Climate : The climate of the district is generally hot. The average maximum temperature in the summer months generally varies between 90° to 100° c. The year may be broadly divided into four seasons. The summer season starts by about the middle of February and continues upto the first week of June. The south-west monsoon season follows and extends upto the end of September. October and November constitute the post-monsoon or the retreating monsoon season.

Rainfall : The average annual rainfall in the district is **942.6 mm. The rainfall increases from the south to the north in the district. The rainfall in the season accounts for 77 per cent of the annual rainfall, September being the rainiest month. The district gets some rain in the post monsoon months also.

Soils : The major soil group is red earth, comprising loamy sands (dubba), sandy loams (chalka) and sandy clay loams. Black soils, mostly of clayed loams and deep clays occur as narrow strips along side the banks of the Krishna and Tungabhadra and the natural streams and *vagus*. The loamy sands are brown to red in colour and poor in fertility. The sandy loams occur on sloping terrains with good surface drainage. These soils, in general, are non-saline and non-alkaline. Clayed loams and clays are found in appreciable extent in

---

Source : Andhra Pradesh District Gazetteers 1976 — Mahbubnagar

District Census Hand Book 1961 Census — Mahbubnagar District

** Statistical supplement to Part II of Andhra Pradesh Gazette, Hyderabad, dated 15-1-1981 Monthly and Annual Rainfall table for the year 1978, Page 81

Alampur and Gadwal taluks and also in patches in Kodangal, Makthal, Kollapur and Atmakur taluks. They are dark-grey brown to dark-grey in colour and are slowly permeable and poorly drained.

Flora : The forests in this district are known to contain timber trees like bijasal (pterocarpus marsupiun), Nalla maddi (terminalia tomentosa), Eppa (Hardwickia binata), ebony, teak, babul (Acacia arabica), mango and tamarind. The forest consists of brushwood, tarvar (cassia auriculata) and other plants used for fuel.

Fauna : Wild life was fairly abundant in the inaccessible plateau regions of Amarabad and Farhabad. But due to indiscriminate shooting in the past, much of the wild life has been reduced. Some of the wild animals found in Mahbubnagar forests are tigers (felis tigris), Panther (Felis paradus), Wild dog (cuon alipinus) and hyaena (Hyaena hyaena) and sloth bear (Melursus ursinus).

Of the herbivorous animals, spotted deer (cervus axis), Nilgai (Boselophus tragocamelus), Sambar (cervus unicolor), black buck (antelope cervicapra), Chinkara, wild goat, porcupine and wild boar are common.

Of the winged game, spotted dove, ring dove, peafowl, red jungle fowl, brush quail, green pigeon, partridge, common mallard, large whistling teal, grey duck etc., are common.

Changes in administrative units and component parts:

The district was for a long time not a homogeneous unit and its component parts were ruled by various dynasties at different periods of time. The dynasties that held sway over this district were the Satavahanas, Western Chalukyas of Badami, Rashtrakutas, Western Chalukyas of Kalyani, Kakatiyas, Rayas of Vijayanagar, Bahmanis, Adil Shahis of Bijapur, Qutb Shahis, Mughals and Asaf Jahis besides the local rulers, namely, the Kandur Telugu Cholas, Gona Chiefs and Zamindars of Gadwal, Wanaparthi, Jadcherla (Jedcherla), Amarchinta and Gurkunta (Gurgunta). The district was originally known as Nagar Kurnool district having been created with eight taluks in A.D. 1870. For the sake of administrative convenience the number of taluks was increased in A. D. 1881 to ten, namely Mahbubnagar, Jadcherla, Ibrahimpatnam, Kalvakurthi, Amarabad (Amrabad), Nagarkurnool, Makthal, Narayanpet, Koilkonda and Pargi. The headquarters of the district was shifted from Nagarkurnool to Mahbubnagar in A.D. 1883 owing to administrative exigencies. In the year 1905, Ibrahimpatnam taluk was transferred to Medak district and 73 villages from Koilkonda, Narayanapet and Makthal were made over to the adjoining taluks of Gulbarga district (now in Karnataka State). Subsequently, Koilkonda and Jadcherla were merged in the adjoining taluk of Mahbubnagar and Narayanpet in Makthal leaving the district with only six taluks. During the decade 1921-31, Amarchinta Samsthanam was merged with Mahbubnagar district and named as Atmakur taluk. The district did not undergo any changes in jurisdiction till 1950 when the Jagirs and Samsthanams were integrated resulting in the formation of Wanaparthi, Shadnagar and Kollapur (formerly known as Jataprole) taluks in the district. Again in the year 1956, the district witnessed in the wake of the reorganisation of States, numerous changes in territorial jurisdiction by losing Pargi taluk to Hyderabad district and by gaining the taluks of Alampur and Gadwal from Raichur district along with Kodangal taluk from Gulbarga district. In 1958, the district lost Madnapur village of Kalvakurthi taluk to Devarakonda taluk of Nalgonda district and in 1959 gained nine villages from Chevella (Shahabad) taluk of Hyderabad district on account of their transfer to Shadnagar taluk. At 1961 and 1971 censuses the twelve taluks of Mahbubnagar district viz., Mahbubnagar, Shadnagar, Kalvakurthi, Nagarkurnool, Achampet, Kollapur, Gadwal, Alampur, Wanaparthi, Makthal, Kodangal and Atmakur were divided into four revenue divisions with Mahbubnagar revenue division comprising of Mahbubnagar, Shadnagar and Kalvakurthi taluks, Nagarkurnool revenue division comprising of Nagarkurnool, Achampet and Kollapur taluks, Gadwal revenue division comprising of Gadwal, Alampur and Wanaparthi taluks and Narayanpet revenue division comprising of Makthal, Kodangal and Atmakur taluks.

At 1981 census Mahbubnagar district comprises of 13 taluks namely Kodangal, Makthal, Mahbubnagar, Jadcherla, Shadnagar, Kalvakurthi, Nagarkurnool, Wanaparthi, Atmakur, Gadwal, Alampur, Kollapur, and Achampet. The urban portion of the district consists of 11 towns. The 13 taluks are divided into 4 Revenue Divisions as follows :

Statement showing the Revenue Divisions in Mahbubnagar District, 1981

Sl. No.	Name of Sub-division/ Revenue Division	Name of Taluk	Name of Town (M)/(P)
1	2	3	4
1	Mahbubnagar	1 Mahbubnagar	1 Mahbubnagar (M)
		2 Jadcherla	2 Badepalle (P)
		3 Shadnagar	3 Farooqnagar (P)
		4 Kalvakurthi	..
2	Nagarkurnool	1 Nagarkurnool	1 Nagarkurnool (P)
		2 Kollapur	2 Kollapur (P)
		3 Achampet	3 Srisailam Project Township Left Flank Colony (-)
3	Gadwal	1 Gadwal	1 Gadwal (M)
		2 Wanaparthi	2 Wanaparthi (P)
		3 Alampur	3 Alampur (P)
4	Narayanpet	1 Makthal	1 Narayanpet (M)
		2 Kodangal	2 Kosigi (P)
		3 Atmakur	..

The taluks in the district have undergone a few jurisdictional changes between 1971 and 1981 and there has been a little increase in the number of villages during the decade. For convenience the jurisdictional changes in the district during the decade have been shown in the following statement.

Statement showing the formation of new taluks and number of Villages in the old and existing taluks of Mahbubnagar District in 1971 and 1981 Censuses

Name of the taluk in 1971	No. of villages in 1971*	Name of the taluk in 1981	No. of villages in 1981*	Remarks	Names of transferred villages/new villages and villages that have become hamlets in 1981	G.O. No. and date under which new taluk came into existance
1	2	3	4	5	6	7
Mahbubnagar	138	Mahbubnagar	82	Now there are 82 villages in Mahbubnagar taluk after the transfer of 56 villages to Jadcherla Taluk.		
..	..	Jadcherla	90	Newly formed taluk with 56 Villages from Mahbubnagar taluk and 33 villages from Shadnagar Taluk and one newly sprung up village after 1971 Census.	1971 L. C. Nos. and Names of 56 Villages transferred to Jadcherla taluk 62 Tirmalapur 63 Khanapur 66 Rajapur 64 Kuchcherkal 61 Chinnavelle 65 Raipalle 59 Ambatapur 58 Kishtaram	G. O. Ms. No. 1385 Rev. (U) dated 28th Nov. '79

Statement showing the formation of new taluks and number of Villages in the old and existing taluks of Mahbubnagar District in 1971 and 1981 Censuses (*Contd.*)

1	2	3	4	5	6	7
..	..	Jadcherla (Contd.)	..	..	80 Vallur 79 Udandapur 78 Polepalle 75 Macharam 74 Gollapalle 67 Earlapalle 68 Kodgal 69 Nekkonda 70 Gopalpur Kalan 71 Ammapalle 72 Kodparthy 73 Gangapur 76 Jadcherla 77 Shankarayapalle 117 Malleboinpalle 118 Bureddipalle 119 Badepalle 120 Nagsala 121 Kistampalle 123 Aloor 124 Chittaboinpalle 125 Tadparthi 127 Bhuthpur 126 Kothur 122 Burgupalle 138 Karvena 137 Kotha Molgara 136 Patha Molgara 135 Kappeta 134 Gopalpur Khurd 133 Pothulamadugu 130 Hasnapur 131 Annasagar 132 Ravalpalle 106 Polkampalle 105 Thimmapur 104 Janampet 107 Tadikonda 110 Ippalpalle 108 Gajulapet 109 Zamistapur 98 Kodoor 96 Appaipalle 99 Shakrapur 100 Kankapur 101 Tunkinipur 102 Sankalamaddi 103 Nizalpur 1981 L. C. No. 20 Vanam-vaniguda is a newly sprung up village. 1971 L. C. Nos. and names of villages transferred from Shadnagar 67 Udithyal 66 Macharam	

Statement showing the formation of new taluks and number of Villages in the old and existing taluks of Mahbubnagar District in 1971 and 1981 Censuses (*Concld.*)

1	2	3	4	5	6	7
..	..	Jadcherla (Concld.)	..	..	65 Suraram 64 Mothi Ghanapur 91 Burgul 75 Gouthapur 74 Balanagar 73 Nandaram 72 Gunded 71 Nerellapalle 70 Raghavapur 68 Kuthenepalle 69 Dondlapalle 79 Rangareddiguda 78 Kethireddi-palle 77 Peddayapalle 76 Seriguda (Gouthapur) 87 Boda Janampet 88 Appajipalle 85 Kallepalle 86 Agrahar Potlapalle 80 Gundla Potlapalle 81 Mallepalle 82 Bibinagar 83 Edganpalle 84 Tirmalgiri 147 Pedda Adiryal 145 Thommidirekul 141 Thimmajipalle 146 Lingamdana 150 Soudagarpalle 149 Chinna Adiryal 148 Konded	
Shadnagar	150	Shadnagar	124	Now there are 124 villages including 7 newly sprung up villages in Shadnagar taluk after the transfer of 33 villages to Jadcherla.	The newly sprung up villages bear 1981 L.C. Nos. 36, 39, 82, 96, 97, 98 and 119.	
Kodangal	156	Kodangal	156	..	..	
Makthal	130	Makthal	130	..	..	
Kalvakurthi	147	Kalvakurthi	147	..	..	
Nagarkurnool	138	Nagarkurnool	138	..	..	
Wanaparthi	144	Wanaparthi	144	..	..	
Atmakur	122	Atmakur	122	..	..	
Gadwal	102	Gadwal	102	..	..	
Alampur	100	Alampur	100	..	..	
Kollapur	118	Kollapur	118	..	..	
Achampet	95	Achampet	95	..	..	

* Totals given under columns 2 & 4 include the villages which are fully included in urban areas

The following statement shows the present set up giving the details of the area and number of villages and towns in each taluk of Mahbubnagar District.

Statement showing the present set up giving the details of the area and number of villages and towns in each taluk of Mahbubnagar district

L. C. No.	Name of the Taluk	Total area in Sq. Kms.	No. of Towns	Total Villages	Total number of villages		No. of villages included in towns	
					Inhabited	Uninhabited	Fully	Partly
1	2	3	4	5	6	7	8	9
1	Kodangal	1,193.5	1	156	152	4	..	1
2	Makthal	1,371.9	1	129	115	14	1	..
3	Mahbubnagar	663.1	1	82	79	3	..	1
4	Jadcherla	746.2	1	89	88	1	1	..
5	Shadnagar	1,054.6	1	123	115	8	1	..
6	Kalvakurthi	2,349.2	..	147	144	3	..	..
7	Nagarkurnool	1,453.8	1	137	132	5	1	..
8	Wanaparthi	1,387.4	1	143	137	6	1	..
9	Atmakur	1,156.9	..	122	119	3	..	..
10	Gadwal	1,341.1	1	102	98	4	..	1
11	Alampur	1,127.2	1	99	94	5	1	..
12	Kollapur	1,712.3	1	116	108	8	2	..
13	Achampet	2,917.4	1	94	89	5	..	..
	Total	18,432.0	11	1,539	1,470	69	8	3

1 The district "Geographical Area" figures are as supplied by Surveyor General, India

2 The total of the area figures of taluks will not tally with the district area figures because the former represents landuse area and are derived from the figures supplied by the State Survey Department

3 Villages shown under column 5 do not include the villages under column 8

MAJOR CHARACTERISTICS

Forestry : Of a total geographical area of 18,432 Sq. Kms. forests occupy an area of 3,205 Sq. Kms. forming 17% of thetotal geographical area in Mahbubnagar district. The district consists of two Forest Divisions with headquarters at Mahbubnagar and Nagarkurnool.

The forests in the district can be classified according to the climatic conditions and the species that grow in them viz., Thorny scrub, Deciduous, Hardwickia Binata type and Bamboo type.

Thorney Scrub : Due to excessive grazing by cattle and inroads by man, the forests near the villages have been depleted that the existing forest area is mostly of an open type of scattered thorny scrub. This type is common in Mohammadabad, Koilkonda and Wanaparthi ranges.

Deciduous Type : This is principally confined to the hill portions of Amarabad, the foot of hills and some favourable situations in other ranges. This type is confined to the plains of Kollapur, Achampet, Mohammadabad and parts of Amarabad plateau.

Hardwickia Binata Type : This type is confined principally to Krishna valley in Amarabad and Kollapur ranges, hill slopes of Achampet and plain areas of Wanaparthi ranges.

Bamboo Type : This type occurs in the forests of Amarabad, Achampet and Kollapur ranges. On lower elevations and plain country, the distribution is confined to the margins of streams.

The forests in the district are further classified depending on the distribution of teak in the mixture as follows:

Teak Forest : This category of forests contains 30% or more teak in the mixture and occurs only in patches in Amarabad and on gentle slopes and valleys in Achampet and in patches in Mohammadabad and Kollapur ranges.

Mixed Teak Forest : This type contains teak from 10 to 30% in the mixture. It occurs in almost all the ranges but more prominently in Amarabad, Achampet, Mohammadabad and Kollapur ranges.

Mixed Forests : In this type the percentage of teak is below 10%. Forests of this type are found on poor soils all over the district.

As part of plan schemes, custard apple plantation and miscellaneous plantations were introduced in dry eroded lands at Koilkonda. A similar scheme was also taken up at Mohammadabad. Schemes relating to miscellaneous plantations and contour bunding were also implemented at Amangal and Kollapur. Teak plantations were taken up at Mohammadabad, Kollapur, Amarabad and Achampet.

The following statement shows the revenue realised by the Forest Department from different forest products for the decade 1971-80.

Forest Products and the income for the decade 1971-80

	Forest Product	1971-72 (in Rs.)	1972-73 (in Rs.)	1973-74 (in Rs.)	1974-75 (in Rs.)	1975-76 (in Rs.)	1976-77 (in Rs.)	1977-78 (in Rs.)	1978-79 (in Rs.)	1979-80 (in Rs.)	1980-81 (in Rs.)
	1	2	3	4	5	6	7	8	9	10	11
1	Timber	86,435	86,323	142,135	106,204	80,500	19,295	..	..	..	..
2	Fuel	..	..	..	..	..	63,257	179,520	59,069	22,899	22,899
3	Beedi leaves	480,110	347,900	556,692	578,688	507,977	641,656	539,240	486,978	605,815	931,610
4	Bamboo	..	..	..	..	..	17,620	5,353	..	..	..
5	Other minor product	227,759	192,833	160,753	105,443	268,428	215,810	215,933	234,401	194,713	111,444
6	Miscellaneous	19,368	1,531	3,542	..	..	106,465	67,950	180,018	13,707	37,827
	Total*	813,672	628,587	863,122	790,335	856,905	1,064,103	1,007,996	960,466	837,134	1,103,780

* Relates to Mahbubnagar Division

Source : Divisional Forest Officer, Mahbubnagar

Electricity and power[1] : Rural electrification programme has been taken up to electrify all villages. So far 1,197 villages, out of 1.547 villages in the district, have been electrified. The percentage of electrification as on March, 1981 is 77. During the decade 1971-80, 14,274 agricultural connections and 39,341 other service connections have been released. Two new 132/33/11 K.V. substations and 8 new 33/1 K.V. substations have also been commissioned to cater the power load growth in this district.

Tenancy : Section 38 E of the Andhra Pradesh (T. A.) Tenancy and Agricultural lands Act 1950 was enforced by a Notification of the Government with effect from 1-1-1973. The Tenancy Registers prepared in the year 1950 and under Section 34 and 37 of the Tenancy Act, 1950 were taken as basis for the preparation of Basic Registers showing the details of holdings of each land holder and protected tenants for the purpose of this Act.

After completing necessary enquiries as required under rules framed under Section 38 E of the Tenancy Act, the tribunals have conferred ownership rights to 11,448 protected tenants covering an area of 40,617 hectares.

Statement showing the determination of fair price and payment made to the land holders under Section 38 E. of Act, 1950

No. of protected tenants to whom pattadar rights have been conferred	Extent covered (in hectares)	No. of protected Tenants inducted into possession of their lands	Total price determined (in Rs.)	Amount paid to land holders (in Rs.)
1	2	3	4	5
11,448	40,617	11,240	2,986,582-43	64,143-23 (in respect of Narayanpet Division)

Agriculture[2] : The principle foodgrain crops in Mahbubnagar district are rice, jowar, bajra and ragi while the principle commercial crops are groundnut, castor, chillies and tobacco. Redgram is the major pulse crop.

Plant protection gained momentum from 1964 onwards after the introduction of power operated appliances. The use of chemicals and fungicides based on zinc, copper, manganese were introduced after 1970. In the year 1968 plant protection van was introduced with squad for organising effective plant protection campaign. To cope up the demand for repairs and maintenance of plant protection equipments, one plant protection workshop was established at Mahbubnagar in the year 1976.

Controlling the pests by biological method is introduced in 1970. During the year 1973 one biological control laboratory was established at Mahbubnagar for operating the control of castor semilooper. As this unit was successful, three more laboratories have been established during 1978 at castor growing taluks of Shadnagr, Kalvakurthi and Achampet.

Prior to 1970 the soil samples were used to be sent to Rajendranagar Soil Testing Laboratory for analysis and recommendations, which took longer time in getting the results. To avoid delay District Soil Testing Laboratory was established during 1972-73 at Jadcherla. In addition to the analysis of soil and water samples this laboratory is testing the fertilizers to detect adulteration. During the first year of its establishment only 300 soil samples were analysed and during 1980 about 8,500 samples were analysed and recommendations furnished to the farmers.

Farmers Training Centre was established during the year 1976-77 at Wanaparthi and later on shifted to Mahbubnagar in the year 1980-81 The aim of this centre is to train the former

Source : 1. Regional Electricity Officer, Mahbubnagar

Source : 2. Joint Director of Agriculture, Mahbubnagar

community in the field of agriculture. A printing press was also started functioning to prepare the publicity material.

Animal Husbandry* : Thirty years ago the department of Animal Husbandry in the name of Civil Veterinary Department was mainly concerned with the treatment of ailing animals and protecting the livestock from the deadly contagious and infectious diseases. With the beginning of the planning era the activities of the department have been reoriented laying emphasis on the production of nutritious foods like milk, meat etc., realising the need to increase the livestock production with a view to improve the rural economy and nutrition standards of the people.

The district is rich in livestock wealth. As per 1977 livestock Census the following is the position of livestock in the district.

1	Cattle	854,141
2	Buffaloes	220,302
3	Sheep	632,543
4	Goats	291,118
5	Poultry	981,978

Before the planning era there are no significant activities in the field of Animal Husbandry in the district. The first two plans had concentrated to provide good health base and the livestock production oriented scheme was launched. During later part of the third five year plan the production oriented programme was reoriented to a purposeful one of increasing the production of livestock products thereby improving the consumption of much needed nutritious food apart from augmenting the income of the weaker sections.

The Animal Husbandry activities have been intensified during the fifth five year plan under war footing by implementing massive developmental programmes under Six Point Formula, Special Telangana Development Programme Drought Prone Areas Programme and Integrated Rural Development Programme schemes. The following are the salient features of the schemes implemented in the district.

Cattle Development : Prior to launching the five year plans Cattle Development Programme confines to distribution of breeding bulls, to upgrade the local stock. This has been replaced subsequently by comprehensive cattle and dairy development programmes. In Mahbubnagar district the beginning was made in this direction by establishing Key Village Blocks and has been extended in third plan by establishing full pledged Regional Cattle Development Units at Shadnagar and Kadthal area with 50 Regional Cattle Development Sub-units. These units were attached to Intensive Cattle Development Block, Hyderabad. A medium size I.C.D. Block was started during 1975-76 with 50 sub-units at Wanaparthi with 2 Regional Cattle Development Units functioning at Gadwal and Nagarkurnool. This has been upgraded to that of a Major Intensive Cattle Development Project with 130 artificial insemination units functioning under 5 Zonal Officers. The main aim envisaged under this programme is to accelerate the milk production through artificial insemination breeding, scientific feeding, management and disease control. Further the department is involved in distribution of milch cattle to increase the economic standards of the weaker sections in the rural areas. This scheme is also indirectly contributing to increase milk production. During the past 5 years about 2,477 animals were distributed to the small farmers/ marginal farmers and agricultural labourers under Drought Prone Area Programme/Integrated Rural Development Programme.

Under Drought Prone Area Programme twenty four breeding bulls were purchased and stationed at C.S,C.C. for supply of quality semen to the A. I. units. The breeding policy envisaged in the district is to propagate quality semen of Jersey, H. F. Breeding in cattle and Murrah breed in buffaloes. Since the cattle Development Programme was launched on massive scale, it is felt necessary to intensify the preventive measures to protect the animals from contagious diseases and suggest correct treatment to the field staff.

With the adoption of the Livestock Production Programme as one of the subsidiary occupations for the weaker sections under Rural Development Programme the need to reorganise the institutional

*Source** : 1 Joint Director (AH), Intensive Cattle Development Project, Mahbubnagar District

pattern with the available inputs so as to extend the veterinary aid facility to all the needy within a radius of 10 to 15 Kms. Thus the departmental institution's position has been reorganised during the year 1974-75 by changing the nomenclature as Rural Livestock Units, Livestock Supervisory Units and Veterinary Hospitals. Prior to reorganisation there were only 259 institutions but after reorganisation there are 312 institutions.

Sheep Development : The district stands second in respect of sheep population in the State. In view of rich potentials of sheep, schemes for the development of sheep through cross breeding, supply of rams of exotic breed have been envisaged. Sheep farm was established in the vicinity of Mahbubnagar in an area of about 300 acres of land. This farm has been strengthening for the past 3 years under D.P.A.P., produce cross breed rams with corredale inheritance to develop the local sheep. Thirty two sheep and wool extension centres were established and functioning in the district to improve the quantity of sheep.

Besides, three Sheep Growers' Co-operative Societies were started under D.P.A.P. for rearing of sheep through co-operatives by local shepherds. The members of co-operative societies are provided with 100 hectares of forest land for grazing of sheep. The Government of India sanctioned sheep rearing scheme under livestock production programme. A sheep unit consisting of 20 ewes and one ram costing Rs. 3,000/- was supplied to the members of the society with subsidy amounting to 25% or 33-1/3% of the total cost of the unit to small farmers/marginal farmers/Agricultural labourers. So far 2,289 units were distributed in the district.

Fishery[1] : The Office of the Assistant Director of Fisheries is situated at Mahbubnagar and has jurisdiction over the entire district. The Assistant Director is assisted by three Inspectors of Fisheries with headquarters at Mahbubnagar, Koilsagar and Saralasagar. In addition to these Inspectors of Fisheries there is one Assistant Inspector of Fisheries at Nagarkurnool. There are three Fisheries Extension Officers in Kalvakurthi, Achampet and Kodangal.

The tanks which came under the control of Fisheries Department, were disposed to the Fishermen Co-operative Societies, Gram Panchayats and private parties and the yearwise revenue realised thereon is given below :

Tanks under the Control of Fisheries Department and their yearwise Revenue for the period 1971-1980

Year	Total No. of tanks	Tanks disposed to							
		Fishermen cooperative societies		Gram Panchayats		Private parties		Total	
		No.	Amount (in Rs.)	No.	Amount (in Rs.)	No.	Amount (in Rs.)	No.	Amount (in Rs.)
1	2	3	4	5	6	7	8	9	10
1971-72	442	63	10,770	61	9,855	142	15,215	266	35,840
1972-73*	..	..	..	..	..	..	..	..	..
1973-74*	..	..	..	..	..	..	..	..	..
1974-75	439	100	13,722	54	6,710	150	11,620	304	32,052
1975-76	439	186	18,000	55	4,605	108	13,800	349	36,405
1976-77	429	258	32,290	65	7,735	103	16,270	426	56,295
1977-78*	..	..	..	..	..	..	..	157	37,872
1978-79	553	226	41,980	50	6,915	151	13,335	427	62,230
1979-80	553	195	43,595	61	8,670	100	11,474	356	63,739
1980-81	553	214	49,560	10	1,560	25	3,785	249	54,905

* Particulars not available

Source : Assistant Director of Fisheries, Mahbubnagar

Five Fish Seed Farms one each at Koilsagar, Mucherlapalle, Saralasagar, Pillalamarri and Chandrasagar are existing in the district. In these farms the seed is being produced and sold to Fishermen Co-operative Societies, Gram Panchayats and private parties to increase the fishery wealth. The yearwise particulars of variety of seed produced and the amount realised by sale of seed is given in the following statement.

Year	Varieties of seed	Total seed produced (in Kgs.)	Total seed sold (in Kgs.)	Total amount realised (in Rs.)
1	2	3	4	5
1971-72	Fry	402,590	402,590	1,440-81
1972-73	Fingerlings	168,785	168,785	N.A.
1973-74	Fingerlings	306,982	306,982	6,718-05
1974-75	Fry Fingerlings	79,500 108,063	79,500 108,063	3,622-77
1975-76	Fingerlings	312,300	312,300	5,186-43
1976-77	Fingerlings	5,838,225	5,838,225	26,902-62
1977-78	Fry	12,811,000	12,811,000	11,250-00
1978-79	Fry Fingerlings	3,370,000 354,300	3,370,000 354,300	13,694-00
1979-80	Fry	16,781,000	16,781,000	24,623-35
1980-81	Fry	14,471,000	14,471,000	19,695-90

Industry*: Mahbubnagar District is industrially backward and generally cottage and village industries are prevalent. In respect of large scale industries the district is rather poor. During the decade 1971-80 progress was made in this field due to the Government policy of extending concessions to the enterpreneurs to start industries.

Self-employment scheme for the educated unemployed, rural artisan programme, development of small scale, cottage and rural industries, establishment of industrial centres have contributed to the industrial development in the district.

Small scale industries numbering seventy eight and 11 household industries in the district provide employment to 656 persons. In the year 1979-80 145 Industrial Co-operative Societies functioned in the district with a membership of 4,602 and share capital of Rs. 1.45 lakhs. The statement given below shows talukwise distribution of societies, their membership and share capital.

Sl. No.	Name of Taluk	No. of societies	Membership	Share capital (in Rs.)
1	2	3	4	5
1	Kodangal	9	246	8,357
2	Makthal	17	709	17,811
3	Mahbubnagar	22	819	26,754
4	Shadnagar	16	381	12,451
5	Kalvakurthi	13	280	10,381
6	Nagarkurnool	13	291	16,579
7	Wanaparthi	14	493	15,670
8	Atmakur	10	341	12,537
9	Gadwal	11	276	6,591
10	Alampur	5	206	4,712
11	Kollapur	10	350	9,292
12	Achampet	5	210	3,990
	Total	145	4,602	145,125

Transport**: On 1-8-1973 the Regional Transport Office was established at Mahbubnagar. There are two principle Acts viz: 1) Motor Vehicles Act, 1939, 2) Andhra Pradesh Motor Vehicle Taxation Act, 1963 and rules framed thereafter. The main object of the department is to provide transport facilities to meet the growing needs of the travelling public.

Vehicular position in the district as on 30-9-81 is as follows:

1.	Stage carriage	
	a) A.P.S.R.T.C.	202
	b) Private	64
2.	Goods vehicles	305
3.	Other transport vehicles	89
4.	Non-transport vehicles i.e., Motor cars and motor cycles, etc.	1,570

Out of 1,547 villages in the district, 69 villages are uninhabited. A. P. S. R. T. C. and private management are providing transport facilities to 1,034 villages, thus 444 villages are yet to be connected by buses.

Source : * General Manager, District Industries Centre, Mahbubnagar

** Regional Transport Officer, Mahbubnagar

PLACES OF INTEREST

Places of Religious, Historical or Archaeological Importance : Places of religious institutions (temples) and mutts and historical or archaeological importance in the district are presented in the following three statements for the convenience of the reader.

Religious Institutions - Mahbubnagar District

Sl. No.	Taluk	Name of the Town/Village	Name of the Temple
1	Nagarkurnool	Palem	Sri Venkateswara Swamy
2	Wanaparthi	Wanaparthi	Group of Temples in Wanaparthi
3	Kollapur	Jataprole	Sri Madanagopala Swamy

Note : The institutions shown at Sl. No. 1 has an income of Rs. one lakh and above

Institutions shown at Sl. No. 2 and 3 have an income of Rs. Twenty thousand and above but less than Rupees one lakh

Mutts - Mahbubnagar District

Sl. No.	Taluk	Name of the Town/Village	Name of the Mutt
(1)	(2)	(3)	(4)
1	Kodangal	i) Dudyala	Sri Mutt
		ii) Kodangal	Sri Niranjana Mutt
		iii) Kodangal	Sri Gurustala Mutt
2	Makthal	i) Gudeballur	Sri Samari Mutt
		ii) Mudmal	Sri Balaji Temple Mutt
3	Gadwal	i) Gadwal	Sri Raghavendra Swamy Mutt
			Sri Gosai Mutt
			Sri Yogananda Mutt
			Sri Nandimuttam
			Sri Uttaradi Mutt
			Sri Jangam Mutt

Source : Commissioner of Endowments - Hyderabad Andhra Pradesh

Archaeological Monuments - Mahbubnagar District

Sl. No.	Taluk	Name of the Town/Village	Name of the monument	Remarks
(1)	(2)	(3)	(4)	(5)
1	Achampet	i) Lingal	Hindu Temple and inscriptions	South Indian Style
		ii) Ghanpur	Jami Masjid	
			Old Hindu fortress	
			Hindu temple & inscriptions	14th to 16th Century
		iii) Munnanur	Hindu temples and sculptures	South Indian Style
		iv) Amarabad	Uma Maheshwara temple	South Indian Style
2	Gadwal	i) Pudur	Hindu temples and inscriptions	South Indian Style
3	Kollapur	Pangal	Old Hindu fort and inscriptions	A battle took place here between Feroz Shah Bahmani and the Raja of Warangal during 13th to 15th Century
4	Jadcherla	i) Jadcherla	Pre - historic stone Circles and other remains	Megalithic period
		ii) Gollapalle	Stone Circle	Megalithic period
		iii) Bala-Nagar	Stone	Megalithic period
5	Mahbubnagar	i) Koilkonda	Telugu inscriptions	Of 16th Century
			Idgah of Hazrat Syed Abdur Rahman Chisti	Of 16th and 17th Century A. D.
			Fort Ashur Khana and inscriptions of Ibrahim Qutub Shah	Fort built by Ibrahim Qutub Shah during 16th Century

Archaeological Monuments Mahbubnagar District *(Concld.)*

1	2	3	4
	ii) Errapalle	Temple Complex near district Museum Pillalamarri	
6 Nagar-kurnool	i) Nasrulla-bad	Old Mosque	Pre-historic burials
	ii) Bijina-palle	Stone circles pre-historic burials	Megalithic burials pre-historic times
	iii) Nagar-kurnool	Stone Circles pre-historic burials	Cairns and Menhirs
	iv) Alwan-palle	Old Hindu Temple Ancient monuments and remains	Of Hindu period Buddhist Cult.
		Old tower	Muslim period
7 Kalva-kurthi	Kalva-kurthi	Old Hindu Temple	
8 Shadnagar	i) Kondurg	Jami Masjid and Persian inscriptions of Muhammad-Bin-Humayun Shah	Mosques and Persian inscriptions of 15th Century
	ii) Thimmapur	Stone Circles and pre-historic graves	Megalithic burials Pre-historic tombs
	iii) Mogalgidda	Stone Circle	Megalithic burials Pre-historic tombs
9 Makthal	i) Makthal	Old Hindu Temple	14th Century South Indian Style
		Cairns	Megalithic burials Pre-historic times
10 Wanaparthi	Wanaparthi	Jami Masjid	Old Mosque
11 Atmakur	Sams-thanam (Amara-chinta)	Old Hindu fort and hill	South Indian Style
12 Kollapur	Gudem H/o Bekkam village	Gudem Muka Gudalu	Belonging to the rules of Vishnukundin dynasty

Source : The Director, Archaeology and Museums, Hyderabad, Andhra Pradesh

Places of Tourist Interest

Rangapur (Achampet Taluk) : Rangapur is situated at a distance of 110 kms. on the Mahbubnagar - Amarabad bus route. This place attained religious importance in the district owing to the existence of the famous Umamaheswara Shrine, which is at a height of about 152 metres in the Srisailam range of hills. The style of construction indicates that it belonged to the reign of the Chalukyas of Kalyani. The archaeological findings reveal, that this place was an important Hindu religious centre even in the seventh century A.D. The festival of Umamaheswara which is celebrated for six days from Pushya Suddha Padyami (December-January) and Hazrat Niranjan Shah Vali Urs which synchronises with the festival of Umamaheswara are largely attended.

Alampur (Alampur Taluk) : Alampur is situated at a distance of 10 kms. from Alampur Road Railway Station on the Secunderabad-Dronachalam section of the South Central Railway. This place is located on the banks of Tungabhadra and a large number of antiquities belonging to the Chalukyan period are found. This place is also known as the western gateway to Srisailam temple and also as Dakshinakasi (Varanasi of the South). The two groups of temples—Brahmeswara and Papanatha have made Alampur a popular spot. The plans and decorations of these temples resemble the plans and carvings of some of the rock cut temples of Western India. In a temple called, Nava Brahmalaya, the idol of Bala Brahmeswara is resplendant and is supposed to be a Jyotirlinga. An interesting feature here is that any quantity of water used for Abhisheka goes inside and not a drop comes out.

The other shrines of this place are those of Siva, Narasimha, Surya, Mahishasura Mardhani, Venkateswara, Kamakshi and Virabhadra. The

Hindu festivals that attract a large number of devotees are that of Bala Brahmeswara, Suryanarayana, Narasimha, Virabhadra, Sangameswara of Jogulamba. A Muslim fort and Shah Ali Dargah of 17th century are also in existence.

Boravelle (Alampur Taluk) : This village is situated at a distance of three kilometres from Manyapadu Railway Station. An ancient fort constructed by eminent architects with twenty bastions, seven entrances and a moat is a place of interest in the village. The art and architecture of western Chalukyas can be seen in the exquisitely sculptured temples at the place.

Narva (Atmakur Taluk) : This village lies at a distance of 22 kms. from Atmakur and 32 kms. from Sriramnagar Railway Station. A fort with 12 bastions belonging to the 16th century can be seen in the middle of the village. The bastions, a Rangamahal and an Enugulasala (elephant stable) are in ruins. The places of worship include the shrine of Venkateswara, Siva and Sanjivaraya.

Gadwal (Gadwal Taluk) : Gadwal is a town in between the rivers Krishna and Tungabhadra and is noted for the harmonious co-existence of Andhra and Karnatic cultures. A big fort with twenty-one bastions constructed by Sobhanadri is reminiscent of the Chalukyan art.

Handloom weaving is an important industry of this place. Gadwal sarees are noted for their exquisite silk and 'Zari' work and command a good market throughout India. The temple of Chennakesava is held in great veneration. Brahmotsavam celebrated in honour of the deity is attended by a large number of devotees.

Dowlat Vali Urs, Mastan Vali Urs and Siddipasha Urs are the Muslim festivals which attract devotees from other places also.

Maldakallu (Gadwal Taluk) : Maldakallu is at a distance of 18 kms. from Gadwal Railway Station and lies on the Gadwal - Ieeja Bus route. It is also known as 'Girusachala Kshetram'. The Venkateswara coin in the temple is believed to be self-manifest (Swayamvyaktam) and the Brahmotsavam is attended by a large number of Hindu devotees.

Veldanda (Yeldanda) (Kalwakurthi Taluk) : This place is located at a distance of 51 kms. from Jadcherla Railway Station on the Hyderabad-Kalvakurthi bus route. Some of the excavations revealed that this village existed about six centuries back in a very prosperous condition, A crude water distribution system, a drainage, a dilapidated fort, a number of wells etc., which have been unearthed, are a proof of its prosperity. The Yadavas of this place celebrate Srikrishna Jayanti with great pomp and splendour.

Kosigi (Kosgi) (Kodangal Taluk) : Kosigi is a town situated at a distance of 13 kms. from Kodangal. Kosigi was once famous for the handwoven cotton and silk cloth. The ramparts round the village which speak of its historical past, can be seen even today. Handloom weaving is an important industry of Kosigi.

Pangal (Panugallu) (Kollapur Taluk): Pangal is situated at a distance of 13 kms. from Wanaparthi. It is an ancient place of historical importance. It is situated at an height of about 548 metres above the mean sea level. A place of interest in the village is the historical hill fort which is two and a half kilometres in length and one and a half kilometres in breadth with seven walls, seven towers and a citadel called Bala Hissar' in the centre. The village is also known as Qila Pangal. A number of ruined forts and inscriptions can be seen on the hillocks even today. This village is believed to have been associated with the famous Balanagamma Katha.

Koilkonda (Mahbubnagar Taluk) : The village is situated at a distance of about 22 kms. from Mahbubnagar town. The place of interest here is the fort perched on a hill, built by Koyadoras. Another building of interest at the village is an 'Idgah', the 'Quibla Wall' of which represents a queer style of architecture. The places of worship are the shrines of Narasimha, Ramagiri (Ramakonda) and the Dargah of Fatima Bi on the hill. About 8 Kms. from the village, a medium size irrigation project called Koilsagar project has been constructed across the Peddavagu, a minor tributary of Krishna. The western stretch of the reservoir is surrounded by high hills and renders it a picturesque scene. A small but beautiful guest house exists on a small hillock at the extreme left flank of the dam.

Mahbubnagar (Mahbubnagar Taluk) : Mahbubnagar town is about 96 kms. from Hyderabad city by road. It is the headquarters of the taluk,

the revenue division of the district of the same name. The important place of interest near Mahbubnagar is the famous banyan tree called 'Pillalamarri', which is about 3 kms. from town. There is a shrine of a Muslim Saint under the tree. From a distance the tree presents the appearance of a small hillock with green foliage but on reaching nearer, it looks like a large green umbrella under which about a thousand people can easily take shelter. The tree is a very old one and covers an area of about 3 acres. Mahbubnagar has good communication facilities to all the important places in and outside the district both by rail and bus.

Manikonda (Mahbubnagar Taluk): Manikonda is situated at a distance of 5 kms. from Manyamkonda railway station The place was originally a thick forest and the hill on which Lord Venkateswara, established himself was in the heart of the forest. This shrine of Lakshmi Venkateswara is on a hill 915 m. high at a distance of two kilometres from the village. The temple is ninety-one metres by twenty three metres hewn out of a huge rock. Against the back wall appears the idol of Lord Venkateswara claimed to be 'self-maifested' resembling the idol at Tirupati The Venkateswara Brahmotsavam during January-February and the Alivelu Manga Tayaru Brahmotsavam during February-March attract a large number of pilgrims.

Narayanpet (Makthal Taluk): This town is situated at a distance of 26 kms. from Makthal. Cotton handloom weaving and kambali weaving are the major industries in this town. There are a number of temples at this place.

Jogammaguda (Shadnagar Taluk): Jogammagudem is situated at a distance of 5 kms. from Raikol (Rawikol) on the Hyderabad-Mahbubnagar bus route. This village is considered as 'Uttara Rameswaram' on account of a big pond occupying an area of about 1,674 sq. metres and a huge Sivalingam believed to be the biggest in India.

Srirangapuram (Srirangapur) (Wanaparthi Taluk): This village is situated at a distance of 24 kms. from Wanaparthi. The most important place of worship in the village is the shrine of Ranganadha. situated a furlong away from the village on an elevated place, surrounded practically on all sides by the waters of Rangasamudram tank. People believe that the temple is as important as the one at Srirangam in the south. Brahmotsavam celebrated from Phalguna Suddha-Ashtami to Bahula Vidiya is an important annual feature attracting many devotees.

Wanaparthi (Wanaparthi Taluk): Wanaparthi is about 125 kms from Hyderabad and 90 kms. from Kurnool on the Hyderabad-Kurnool bus route. The temple of the place, the shrine of Vitthaleswara is an ancient and important one with the icon of Panduranga Vitthal resembling the one at Pandaripur in Maharastra State. There is a polytechnic institute at this place. The Sarlasagar project situated at about 6 kms. from Wanaparthi road railway station, has the biggest syphone dam in the world.

Source : 1 Mahbubnagar District Census Hand Book, 1961 Census, A.P.

2 Mahbubnagar, Andhra Pradesh District Gazetteers, 1976.

CENSUS CONCEPTS

Rural and urban areas : It is customary to classify the population of every country at each census as Rural and Urban. Such a classification has considerable importance and is necessary from the point of assessing the differentials in the social, economic, cultural and demographic characteristics of the population. Hence, at the beginning of each census, the criteria for treating a place as a town i.e., urban are evolved and the areas are then classified according to the definition so evolved. The census definition of a town in this country was more or less the same from 1891 to 1941. The towns broadly comprised all municipalities irrespective of the population size and every other continuous collection of houses permanently inhabited by not less than 5,000 persons while provincial Directors of Census Operations having regard to the character and relative density of population, their importance as centres of trade decide them to be towns. In the application of this definition there was some variation from State to State according to the local conditions. It was only at the 1961 census that a fairly strict definition was sought to be applied throughout the country in order to determine a place as an urban unit. The same definition was followed at the 1971 and 1981 Censuses also. The Director of Census Operations however, was given discretion to include places that had other distinct urban characteristics and to exclude undeserving cases in consultation with the State Government. The following criteria are adopted for treating a place as urban at the 1981 Census.

i) A minimum population of 5,000,

ii) Atleast 75% of the male working population is in non-agricultural pursuit,

iii) A density of population of atleast 400 persons per Sq. Km.

The urban criterion of 1981 varies slightly from that of 1961 and 1971 Censuses, in which the males working in activities such as fishing, logging, etc., were treated as engaged in non-agricultural and therefore contributed to the 75% criterion in 1961 and 1971 Censuses, whereas in the 1981 Census these activities are treated as on par with cultivation and agricultural labour for the purpose of this criterion.

The towns are distributed into six classes as detailed below:

Classification of towns	Population size
Class I	100,000 and above
Class II	50,000 - 99,999
Class III	20,000 - 49,999
Class IV	10,000 - 19,999
Class V	5,000 - 9,999
Class VI	below 5,000

The class I towns are termed as cities.

Standard Urban Areas : Besides classification of all places into rural and urban areas, two more concepts viz., Urban Agglomeration and Standard Urban Area were evolved from the 1971 Census. One of the difficulties in comparing the urban population and its characteristics between one census and another, apart from the changes in the list of certain units at each census, had been the change in the jurisdictions of the urban units from census to census. The concept of Standard Urban Area had been introduced at the 1971 census and same was followed in 1981 with a view to obviating this difficulty to some extent. The essentials of a standard urban area are : (i) that it should have a core town of a minimum population size of 50,000, (ii) that the contiguous areas made up of other urban as well as rural administrative units should have close mutual socio-economic links with the core town and (iii) that there are probabilities of this entire area getting fully urbanised in a period of two or three decades. The idea is that it should be possible to provide comparable data for a definite area of urbanisation continuously for three decades which would give a meaningful picture. This replaced the concept of town-group which was introduced in the 1961 Census. The town-group was made up of independent urban units not necessarily contiguous to one another but were to some extent inter-dependent. The data for such

town groups become incomparable from census to census as the boundaries of towns themselves change and the intermediate areas are left out of account. Thus the concept of Standard Urban Area came to be developed for adoption at the 1971 Census. In Andhra Pradesh, 31 units have been selected for demarcating Standard Urban Areas. The necessary data will be compiled for these units also during the next two or three successive censuses in order to study urbanisation around a large nuclei. The Standard Urban Area is identified by the administrative units that it encompasses namely the city, the town and the villages. The boundaries of the Standard Urban Area are the administrative boundaries of the peripherial units.

Urban Agglomeration : Apart from town/city, the 1971 concept of Urban Agglomeration has also been adopted for the 1981 Census. An urban agglomeration constitutes.

a) A city with continuous outgrowth (the part of outgrowth being out of the statutory limits but falling within the boundaries of adjoining village or villages);

b) One town with similar outgrowth or two or more adjoining towns with their outgrowths as in (a);

c) A city and one or more adjoining towns with their outgrowths all of which form a continuous spread. There are only 4 urban agglomerations in the State viz., Vishakhapatnam, Rajahmundry, Vijayawada and Hyderabad.

Census House : A census house is a building or part of a building having a separate main entrance from the road or common courtyard or staircase etc., used or recognised as a separate unit. It may be inhabited or vacant.

Household : A household is a group of persons who commonly live together and would take their meals from a common kitchen unless the exigencies of work prevented any of them from doing so. There may be one member household, two member household or multi-member household. For census purposes each one of these types is regarded as household. Again, there may be household of persons related by blood or household of unrelated persons or even of mixed type. Examples of unrelated households are boarding houses, hostels, residential hotels, orphanages, rescue houses, ashrams, etc. These are called institutional households.

Scheduled Castes/Scheduled Tribes : Scheduled Castes and Scheduled Tribes are those notified under Article 341 of the constitution according to which the President may with respect to any State or Union Territory and where it is State after consultation with the Governor thereof, by public notification, specify the castes, races or tribes or which shall for the purpose of the constitution be deemed to be Scheduled Castes/Scheduled Tribes in relation to that State or Union Territory, as the case may be.

For the purpose of 1981 Census, the Scheduled Castes and Scheduled Tribes orders, (Amendment) Act, 1976, notified under the Government of India, Ministry of Home Affairs, Notification No. BC 12016/34/76-SCT-V dated 27-7-1977 was adopted. A copy of the list of Scheduled Castes and Scheduled Tribes in Andhra Pradesh is given under the note on Primary Census Abstract.

Literates : A person who could both read and write any language with understanding was treated as a literate at the 1981 Census. A person who could merely read but could not write or vice versa was not treated as literate. The test for reading was ability to read any simple letter either in print or in manuscript. Children aged 4 years and below were treated as illiterates. The test for education was that a person should have passed a recognised written examination or examinations as proof of educational level attained. The highest examination passed was taken as the level of education.

Worker : The definition of work adopted in 1981 Census is as follows :

> "Work may be defined as participation in any economically productive activity. Such participation may be physical or mental in nature. Work involves not only actual work but also effective supervision and direction of work."

In the concept of work a significant departure is made at the 1981 Census. At the 1971 Census, the main activity of a person was initially enquired according as he spent his time basically as a 'worker', engaged in production of goods and

services or as a non-worker. For regular work in organised sector, the reference period was the week prior to enumeration, and for seasonal work such as agriculture, etc., the last one year. Persons engaged atleast for a day in regular (non-seasonal) work during the preceding week were treated as workers. The work of a person who was basically a non-worker, such as a student, or housewife but had made some marginal contribution to work was classified as secondary work and this was recorded separately.

At the 1981 Census it was considered desirable to have a detailed a profile of the working population as possible, maintaining the comparability with 1961 and 1971 data. An attempt was made to find out if a person had done any work at all during the last year. It will thus be seen that the questions on economic approach have been designed to distinguish all the workers, regular or seasonal and non-workers with reference to the last one year prior to the date of enumeration. It was intended to find out how many had worked for 183 days or more i.e., 6 months or more and information regarding the secondary work done by regular workers and also the marginal work done by the non-workers was collected. It was felt in the present context that the usual status of worker was more appropriate when compared with the approach of current status of worker followed earlier. The broad classification of workers is explained under the note on the Primary Census Abstract.

Non-workers: All others who did not do any productive work irrespective of whether they derived some income such as through pension, rents, etc., or did not derive any income were classified under category (X) non-workers.

The non-workers are divided into the following seven categories :

1. Household duties i.e., all those persons basically engaged in unpaid home duties doing no other work;
2. Students i.e., all full-time students or children attending school;
3. Retired persons or a rentier i.e., a retired person not employed again or rentier or royalty receiver or any other person of independent means for securing which he does not have to work and who does no other work;
4. Dependent i.e,, an infant or child not attending school, a person permanently disabled from working due to illness or old age or if able bodied who have no other activity and who are not seeking any work either but are purely dependent.
5. Beggars, etc., i.e. beggars, vagrants or an independent woman without indication of source of income and those of unspecified source of subsistence and who are not engaged in any economically productive work;
6. Institutional inmates i.e., a convict in a jail or an inmate of penal, mental or charitable institution; and
7. Other non-workers -- all non-workers who may not come under any of the above six categories.

Marginal Workers: A significant feature of the 1981 Census was the collection of information on marginal workers who had done some work for a period of less than 6 months during the reference year prior to census taking. At the 1971 Census though this concept was not introduced there was a comparable category called non-workers with secondary work.

HISTORY OF DISTRICT CENSUS HANDBOOK

District manuals compiled and published prior to 1905 by the erstwhile composite Madras Government contained not only particulars of items of more or less a permanent character such as physical characteristics, history, religion and ethnography, but also a few statistical tables including those relating to population which became obsolete within a few years of publication. Later, the Madras Government replaced the District manuals by another publicat on viz., the District Gazetteer consisting of two volumes A and B. Volume A contained descriptive and such general tables as might be necessary to explain the text and volume B contained detailed statistics. It was decided that volume B should be brought out periodically after each Decennial Census so that they contain the latest statistics. Volume A was published for some districts between 1905 and 1927 in the composite Madras State. The publication of Volume A was discontinued in 1927. Volume B was published for all the districts of the composite Madras State between 1906 and 1915. The publication of Volume B was also stopped after 1931 Census. Due to the II World War, they were not published after the 1941 Census.

Similarly in the erstwhile Hyderabad State also the Gazetteer volumes were brought out for some of the districts.

The scheme of publication of revised District Gazetteers was started in 1958 by the State Governments and in this State, the Gazetteers of all the districts except Hyderabad and Ongole have been published.

The Village Statements: Apart from the District Manual and Gazetteers the Census data upto village level used to be published in a brochure called 'Village Statement' for each District immediately after every census from 1872 upto 1941.

The village statements presented only the number of occupied houses and population by religion of each village and town. From 1951 Census, the village statements were replaced by the District Census Handbooks.

District Census Handbooks: Sri R.A. Gopala Swamy, I.C.S., the then Registrar General, India and Ex-officio Census Commissioner of India pioneered the idea of compiling the District Census Handbooks for each district and introduced the same in 1951 Census. This was envisaged as part of plan intended to secure an effective method of preserving the census records prepared for areas below the district level. He proposed that all the District Census Tables and Census Abstracts prepared during the process of sorting and compilation, should be bound together in a single manuscript volume called the 'District Census Handbooks and suggested to the State Governments that the Handbook with or without the addition of other useful information relating to the District should be printed and published at their own cost, in the same manner as the village statistics of the last censuses. This suggestion was accepted by most of the State Governments. Both the composite Madras State and the erstwhile Hyderabad State accepted this suggestion and published the District Census Handbooks for each district at their own cost. In the erstwhile Hyderabad State, the District Census Handbooks were brought out in two parts Part I containing the administrative statistics and Part II the census tables whereas in composite Madras State, the Handbooks were brought out in one single volume for each district.

Pattern of District Census Handbooks at 1961: At the 1961 Census, the scope of the District Census Handbooks was enlarged significantly by Sri Ashok Mitra, I.C.S., the then Registrar General, India. District Census Handbooks of 1961 of Andhra Pradesh included four parts. The first part contained narrative description of the physical features, history, social, economic and demographic characteristics, the progress made in each field of administration over the past decades and a brief gazetteer of places. The second part contained the administrative statistics of various departments. The third part contained the 1961 Census tables viz., General Population Tables, Economic Tables on Scheduled Castes and Scheduled Tribes. The fourth part consisted of village and town directory which was the most vital part of the

Handbook, giving the village-wise and town-wise primary census abstract i.e., particulars of area, households, population, scheduled castes, scheduled tribes, literacy, broad categorisation of working population, etc. Important amenities such as educational, medical, public health and communication facilities available were also indicated against each village and town. Nine such tables containing village-wise particulars such as irrigation sources, important crops raised, value of land, cooperative societies, industrial establishments, police stations, list of skilled craftsmen, etc., were given after village and town directory. A statement on fairs and festivals in the district was given at the end of the volume. All these four parts were bound in a single volume and published at the cost of the State Government.

Pattern at 1971 Census : At the 1971 Census it was decided to enlarge the scope, in view of its usefulness to the official users of the census data and the increased demand among the public. There was some delay in the publication of District Census Handbooks at 1961 Census due to two reasons—1) inadequate printing facilities and 2) delay in the preparation of District Census Handbook which contained four parts. In order to avoid delay in the publication and to make available the more important data to the planners at the earliest, the District Census Handbook was prepared in 3 parts viz., Part A, Part B and Part C as shown below.

Part A : Village and Town Directory
Part B : Village and Town Primary Census Abstract
Part C : Administrative Statistics and Report

Parts A and B were bound in a single volume and were published for all the districts as early as in 1974. However the printing of Part C was given up.

Pattern at 1981 Census : At the 1981 Census, the format of village directory and statements of town directory are almost similar to those adopted for 1971. The District Census Handbook of 1981 Census comprises of the following two parts brought in single volume, the grouping of which would enhance the value of publication as the data given therein are closely interrelated.

Part A : Village and Town Directory
Part B : Village and Town-wise Primary Census Abstract.

It has been decided not to go in for administrative statistics Part C as it was our experience during 1971 Census that there was inordinate delay in collecting the administrative statistics pertaining to various departments with the result that the publication of this part of District Census Handbook was dropped in Andhra Pradesh State. Other reason for dropping the publication is that administrative statistics, however, would be available to the data users in the publications of the State by Bureau of Economics and Statistics and the concerned departments.

The formats of village directory and of seven statements on town directory are on the same pattern canvassed in 1971 Census except for a few additional columns. These additional columns are introduced to throw more insight into the infrastructure of the villages and towns. A feature of 1981 pattern is the restructuring of all the amenities except power supply in the villages and to bring them together, with the corollary that in case any amenity is not available in the village, the distance of the nearest place where the facility is available is presented. Similar method is followed in respect of towns where educational and medical facilities are not available. While presenting the additional columns of Town Directory, the Minimum Needs Programme of the Planning Commission is kept in view. The scope of village directory, town directory statements and primary census abstract along with the codes used under each column are explained hereunder.

Scope of Village Directory : As was done in the past, the village directory has been prepared for all the villages in the State and these presented taluk-wise in the District Census Handbook (DCH). For convenience of references, an alphabetical list of villages in respect of each taluk precede the village directory for that taluk. This is done for easy location of any village in the directory since the information is arranged in ascending order of the location codes of the villages.

In the village directory, various amenities and other data have been indicated by codes. These include, area of the village, total population with number of households at 1981 Census, availability of amenities such as educational, medical, drinking water and P&T facilities, communication facilities, type of approach to village and the distance of nearest town, power supply and land use particulars. There are 20 columns in the village directory covering the above aspects.

Columns 1 to 3 relate to the location code number, name and total area of the village. The area given under column 3 is as per the data collected from the State Survey Department. Wherever the figures are not available from the State Survey Department, the figures furnished by the Tahsildars have been adopted. Cols. 4A and 4B provide the number of households and population of the village as per 1981 Census. Columns 5 to 11 and 13 list out the basic amenities available in the village such as educational, medical, drinking water, postal, day of the market, communications, approach to village and electricity.

In order to indicate the food habits, information on the staple food of the majority during the major portion of the year was collected under column 14. Wherever it was difficult to clearly determine a particular grain as staple food, the combination of grains mainly used as staple food has been indicated.

Columns 15 to 19 pertain to the land use pattern in the village. The extent of forest area has been given in column 15 while in columns 16 and 17 the extent of cultivated area in the village has been given. The extent of irrigated area together with different irrigational sources has been indicated in column 16. The extent of culturable waste has been shown in column 18 while the area not available for cultivation such as village site, road and railways or underwater, etc., has been indicated under column 19.

The concepts of various types of land use given under each of the columns 15 to 19 are explained below :

1. Forests (Col. 15) : These include all actually forested areas and the lands classed or administered as forests under any legal enactment dealing with forests whether State owned or private. If any portion of such land is not actually wooded but put to some agricultural use, that portion is included under the appropriate heading of cultivated or uncultivated land.

2 Cultivated area : with break-up irrigated and unirrigated (Cols. 16 & 17) This includes the land under the following three categories.

(i) *Net area sown :*

The net area sown represents the area sown to crops counting areas sown more than once in the same year, only once.

(ii) *Other fallows :*

This includes all lands which were taken up for cultivation but are temporarily out of cultivation for a period of not less than one year and not more than five years. The reasons for keeping such lands fallow may be either due to poverty of the cultivators or inadequate supply of water or malarial climate or silting of canals or rivers or unremunerative nature of farming, etc.

(iii) *Current fallows :*

This class comprises cropped areas which are kept fallow during the current year. If any seedling area is not cropped again in the same year, it is also treated as current fallow.

3. Culturable Waste: (Column 18) This includes the land under the following three categories.

(i) *Permanent pastures and other grazing lands :*

These cover all grazing lands whether they are permanent pastures and meadows or not. Village common and grazing lands within forest areas are included under this head.

(ii) *Miscellaneous tree crops, groves not included in the area sown :*

Under this class is included all cultivable land which is not included under net area sown but is put to some agricultural use lands under casuarina trees, thatching grass, bamboo bushes and other groves for fuel, etc., which are not included under 'Orchards' are classed under this category.

(iii) *Culturable waste :*

This includes lands available for cultivation but not taken up for cultivation or abandoned after a few years for one reason or other. Such lands may be either fallow or covered with shrubs and jungles which are not put to any use. They may be assessed or not assessed and may lie in isolated blocks or within cultivated holdings. Land once

cultivated but not cultivated for five years in succession is also included in this category.

4. Area not available for cultivation. (Col. 19) : This includes the land under the following two categories.

(i) Land put to non-agricultural uses:
All lands occupied by buildings, roads and railways or underwaters, e. g., rivers and canals and other lands put to uses other than agricultural.

(ii) Barren and uncultivable land :
This covers all barren and uncultivable land like mountains, etc., i.e., which cannot be brought under cultivation unless at a high cost whether such land is in isolated blocks or within cultivated holdings.

Column 20 is for recording remarks if any on matters like place of religious, historical or archaeological interest, and for information on the number of copies of newspapers circulated in the village, and the number of motor cycles/scooters, cars/jeeps and tractors available in the village.

All the above particulars are based on the data received from the concerned departments like Education, Medical, Postal and Electricity and also from the Tahsildars concerned.

In the Appendix to the village directory taluk level totals of the amenities have been furnished which gives the picture for the district as a whole. At the 1981 Census, additional items viz., total population and number of households and approach to village have been introduced. Information on population and number of households will be useful as ready reference for analysing the data.

Item on communications has been singled out to spell in terms of availability of the public transport system. This is intended to see whether the village is served by any mode of transport such as bus or rail or waterway. It is against this back ground that the item on approach to village has been listed separately. This refers to road, etc., leading to the village and is to indicate whether the village is approachable both in fair and foul weather and whether it is inaccessible for all time or only some time in the year. Adult literacy class/centre under item on 'Education' and primary health centre and community health worker under item 'Medical' of village directory are included to indicate statistics on the Minimum Needs Programme of the Planning Commission.

Scope of Town Directory : There are seven statements in the Town Directory which include several particulars relating to the towns arranged as per the alphabetical order or their names. These statements are almost similar to those adopted at 1971 Census except for a few additional columns. The titles of the statements are as follows :

Statement I : Status and growth history
Statement II : Physical aspects and location of towns, 1979
Statement III : Municipal Finance, 1978-79
Statement IV : Civic and other amenities, 1979
Statement IVA : Civic and other amenities in notified slums, 1979
Statement V : Medical, Educational, recreational and cultural facilities, 1979
Statement VI : Trade, Commerce, Industry and Banking, 1979

With a view to facilitate analysis of data, a few new columns have been introduced. The columns — class of Town, in every statement is a significant addition. By taking the class of town into consideration the infrastructure of amenities and facilities available in urban areas can best be analysed. The addition of Civic Administrative Status in Statement III and IV and population in Statement IV and V also serve the same purpose. The formats of Town Directory have been devised to suit the Minimum Needs Programme of the Planning Commission. As a sequel to this programme the columns, scheduled castes and scheduled tribes population in Statement IV and adult literacy classes / centres in Statement V are identical.

In case such of the amenity as Fire Fighting Service in Statement IV, the Educational Facility in Statement V is not available in the town, the name of the nearest place if in the same district or the name of the nearest district if in the same state or other state where available along with its distance from the referrent town has been given. This is a new feature of 1981 Census as it is necessary to identify the areas that have no specific facility in the district.

Statement VII i.e., population by Religion and scheduled castes/scheduled tribes in Towns of 1971 Census was discontinued at the 1981 Census and a new statement IV A has been introduced to explore the possibility of civic and other amenities available in notified slums in class I and II Towns only.

The following eleven places form part of urban in Mahbubnagar district at the 1981 Census.

1 Alampur	7 Mahbubnagar
2 Badepalle	8 Nagarkurnool
3 Farooqnagar	9 Narayanpet
4 Gadwal	10 Srisailam Project Township Left Flank Colony
5 Kollapur	
6 Kosigi	11 Wanaparthi

Of these Gadwal, Mahbubnagar and Narayanpet are municipalities. All others except Srisailam Project Township Left Flank Colony are Panchayat towns. Srisailam Project Township Left Flank Colony is a town classified for census purpose and is a census town.

Mahbubnagar, Gadwal, Narayanpet and Kosigi were classified as towns as early as 1901. Wanaparthi, Alampur and Kollapur were classified as towns from 1921, 1931 and 1941 respectively. Badepalle, Farooqnagar and Nagarkurnool were classified as towns in 1951 Census while Srisailam Project Township Left Flank Colony was classified as town for the first time in 1971. No new towns were added or declassified at the 1981 Census.

None of the towns in this district have beeen treated as Urban Agglomeration while Mahbubnagar, the district headquarters, with some of the surrounding villages is the only town treated as Standard Urban Area. The rural and urban components of Mahbubnagar Standard Urban Area are given below:

Standard Urban Area	Component Units	
	Urban	Rural
(1)	(2)	(3)
1 Mahbubnagar	1 Mahbubnagar (M)	1 Alipur
		2 Boyapalle
		3 Chinna Daripalle
		4 Errapalle
		5 Mahbubnagar (R)
		6 Yengonda

Mahbubnagar, the district headquarters, is the only class II town in the district with a population of 87,503 persons. Class III towns are Gadwal, Narayanpet and Wanaparthi with a population ranging between 20,000 and 49,999. Alampur, Badepalle, Farooqnagar, Kollapur, Kosigi and Nagarkurnool form class IV category of towns with population ranging between 10,000 and 19,999 while Srisailam Project Township Left Flank Colony comes under Class V town, the population of which ranges between 5,000-9,999. The urban population of the district is 2,67,221 out of total population of 2,444,619 persons thus constituting an urban population of 10.93% as against 8.97% urban at 1971 Census.

Out of the 13 taluks in the district, two taluks viz., Kalvakurthi and Atmakur are purely rural. Achampet taluk is most rural but for the small township of Srisailam Project Township Left Flank Colony.

The details given in each of the seven statements of the Town Directory are explained hereunder:

Statement I : Status and Growth History

This statement provides basic information on civic status, population with decadal growth rate from 1901 to 1981, density for 1981 Census and sex ratio from 1961 to 1981 Censuses of each town in columns 2 to 19.

In this as well as in all other Town Directory Statements columns 1 & 2 relate to serial number and class, name and civic administrative status of the town. Class of town has been introduced to facilitate analysis of Town Directory data at the State and all India levels. This is presented according to 1981 population of the core town as per the population size classification.

Population	Class
100,000 and above	I
50,000 – 99,999	II
20,000 – 49,999	III
10,000 – 19,999	IV
5,000 – 9,999	V
Below 5,000	VI

The civic administrative status of the town is indicated in brackets by abbreviated letters like M

for Municipality and P for Panchayat. The location code number under Col. 3 for the town was framed to follow the alphabetical order of the towns in the district. This also facilitates easy location of the town in the map. The name of taluk where the town is located is given to facilitate analysis of data at State and all India level. Area in sq. kms. and number of households including houseless households for each town is included in the Town Directory for the first time at 1981 Census. The population of the town with decadal growth rate from 1901 Census to 1981 is given in columns 7 to 15. The percentage growth rate is indicated below the population in brackets. Density for 1981 is a new column (col.16) introduced to facilitate analysis of Town Directory data. It has been calculated taking into account the area and the population of 1981 Census of the town and presented per sq. km. Sex ratio from 1961 to 1981 censuses has been given in Cols. 17 to 19. This is also a new addition introduced to facilitate analysis of Town Directory data. Sex ratio defined here is number of females per 1,000 males.

In the disaster decade of 1911–21 the growth in the population was comparatively low in Mahbubnagar and Narayanpet town owing to a virulent epidemic of influenza that prevailed in almost all parts of the state. The general increase in the urban population could be noticed in almost all the towns of the district except Kosigi town. Gadwal, a well known centre of handloom industry, shows a fall in population in 1911-21 and stagnation during the decade 1951–61 due to migration of many weaver families to Bombay as they could not make out their livelihood from the handloom industry. Kosigi, another handloom centre, recorded a fall in its population till 1961 census with an exception in 1931 because of the large scale emigration of weaver families to the nearby industrial centres. Narayanpet town recorded a fall in its population during the decade 1951–61 as the silk, cotton handloom and woollen industry compelled the weaver community to migrate to other industrial centres to earn their livelihood. Generally the increase in the decade 1971–81 was more compared to earlier decades due to the improved medical facilities which led to the resultant fall in the general mortality rate.

Of the 11 towns in the district, Kosigi is the only town having an area of 40.10 sq.kms. Next to it comes Wanaparthi with an area of 36.31 sq. kms. The third important town as far as area is concerned is Kollapur with an area of 18.38 sq.kms.

Alampur with an area of 0.56 sq. kms. records the highest density of 19,186 persons per sq. km. as against the district average density of 133 persons per sq. km. Mahbubnagar, the district headquarters, occupies second place with a density of 8,830 persons per sq.km.

Statement II : Physical aspects and location of Towns, 1979

This statement has 12 columns and depicts physical aspects and location of towns in the district. Under cols. 3 to 5 in the statement, data relating to the rainfall, maximum and minimum temperature were given. This information if not available for any town then the information available for that nearest town have been given against such town.

The only railway line which passes through the district is the Secunderabad–Bangalore metregauge line. This touches four towns in the district namely Farooqnagar (Shadnagar), Gadwal, Mahbubnagar and Wanaparthi. The remaining towns do not have the direct rail connection. All the towns have bus communication facility. The A.P.S.R.T.C. has been providing necessary transport facilities. Alampur town, situated on the bank of the river Tungabhadra has river navigation facility providing cheap cargo and passenger transport.

Statement III : Municipal Finance, 1978-79

The data for inclusion in this statement was obtained from the respective statutory and non-statutory bodies from their budgets and acconnts.

The table shows that no town has an excess of expenditure over income except Narayanpet. In Mahbubnagar town more than 50% of the total receipts is utilised for purpose of public health and conveniences. For public institutions like schools and libraries except three towns, the rest have not spent anything from their income.

Statement IV : Civic and other amenities, 1979

As the title itself reveals, this statement deals with the facilities provided to the people in urban areas of the district.

In all the towns, the absence of underground drainage system is noticed except in Mahbubnagar, Narayanpet and Srisailam Project Township Left Flank Colony. The sewerage system available is the open surface drains. Except Alampur all the

towns have protected water supply through taps. Electric supply for domestic as well as industrial purposes is provided to all the towns in the districts.

In Andhra Pradesh domestic service includes supply of energy for lighting, fans and domestic purposes in domestic premises and supply in poultry farming units upto 100 birds. Industrial service means supply for purposes of manufacturing, processing and/or preserving goods for sale, rice mills, oil mills, flour mills, ginning mills, decorticating mills, dal and gram mills, stone crushers, water works and sewerage pumping stations operated by local authorities or Government departments or co-operative house building societies and pumpsets of Railways for whatever purpose they may be used. Commercial service includes the supply of energy for lights, fans for non-domestic and commercial purposes. Road lighting service includes supply of energy for lighting on public roads, streets, thorough fares including parks, markets, cart stands, bridges and for traffic signalling Supply of energy to places of worship like churches, temples, mosques, gurudwaras, educational institutions, student hostels, municipal guest houses, T. Bs., circuit houses of the Government charitable institutions and recognised service/institutions are included in 'Others'.

Mahbubnagar has the highest number of industrial connections followed by Badepalle and Narayanpet. Even in road lighting points also Mahbubnagar tops the list and next in order are Gadwal and Narayanpet towns.

Statement IVA : Civic and other amenities in notified slums, 1979

This is a new statement on civic and other amenities provided to the people living in notified or recognised slums in class I and II towns. Since the magnitude of slum is greater in respect of class I and II towns, presentation of data on slums is limited to class I and II towns only. Mahbubnagar is the only class II town in this district.

Statement V: Medical, educational recreational and cultural facilities in towns, 1979

In this statement, the extent of medical, educational, recreational and cultural facilities available within the towns with reference to population of 1981 have been detailed in respect of the various towns in the district. All the towns have hospitals. There are 69 medical institutions which include Government hospitals, dispensaries, nursing homes and maternity and child welfare centres besides leprosy treatment unit in Narayanpet together with a total bed strength of 447 catering to the medical needs of a total urban population of 267,221 persons which works out to about 600 persons per bed. Institutions covering all systems of medicine have been included in the statement. Mahbubnagar and Narayanpet towns possess medical facilities with 175 and 90 beds respectively and this is comparatively better than the other towns in the district. Narayanpet and Kosigi have 310 and 379 persons per bed while there are 500 persons per bed in Mahbubnagar town.

There are only 4 degree colleges in the district one each at Badepalle, Gadwal, Mahbubnagar and Wanaparthi. In all the towns put together in the district, there are 12 Junior Colleges or Higher Secondary Schools, 38 Secondary or High Schools 62 Junior Secondary or Upper Primary Schools and 95 Primary Schools

A different method has been adopted in presenting the number of educational institutions. Composite schools like middle schools with primary classes or secondary schools with middle classes have been included in the number of primary and middle schools respectively. For example, if in a town there are two primary schools upto say class IV and one high school from class I to X, the number of primary schools in the town is given as 3 and that of middle school as one and secondary school as one even though there are physically only three educational institutions. Again a composite school having classes upto class XII has been divided as shown below:

Class I to IV : Primary

Class V to VIII : Middle

Class IX to X : Secondary

Class XI to XII : Higher Secondary

Thus the number of educational institutions physically existing within a town have not been presented but has been presented by the grouping of the classes in the institutions and treating each group as a school of its kind. This grouping holds true irrespective of educational institutions they belong to. For instance, the grouping marked as Higher Secondary i. e., class XI to XII may physically belong to a college but for the purpose of Town Directory these two classes put together

constitute one unit of a Higher Secondary School and the rest of the college has been treated as a college.

As regards recreational and cultural facilities, there are one stadium, 32 cinema halls, 4 auditoria and 15 reading rooms including libraries in all the 11 towns together.

Statement VI : Trade, Commerce, Industry and Banking, 1979.

The district is industrially backward and cottage and village industries are prevalent. Among the large scale industries there are an agro-based industries like spinning and wool processing mill at Mahbubnagar, an oil mill at Jadcherla. The light engineering units at Mahbubnagar and Jadcherla, the silk industry at Narayanpet are some of the small scale industries in the district. Gadwal is a noted handloom centre. Wanaparthi and Farooqnagar (Shadnagar) are coming up as small industrial centres. Inspite of large number of cottage and village industries, the district has not progressed significantly because improved and modern techniques are not being adopted in these industries. An industrial estate is provided at Mahbubnagar to promote the industrial activity.

The district is served by a net work of 35 banks of which 9 are located in Mahbubnagar, 5 in Gadwal, 4 each in Narayanpet and Wanaparthi, 3 each in Farooqnagar and Nagarkurnool, 2 each in Alampur and Kollapur and one each in Badepalle, Kosigi and Srisailam Project Township Left Flank Colony. Ten agricultural credit societies and 69 non-agricultural credit societies are serving the total urban population of the district.

PRIMARY CENSUS ABSTRACT

The Primary Census Abstract provides the most important statistics relating to residential houses, households and population and its characteristics down to the village/ward levels in rural/urban areas respectively. The Primary Census Abstract and some other tables till the 1971 Census, were generated by breaking the Individual Slip pads and sorting them out manually. As a distinct departure from this procedure, the system of 1981 Census tabulation avoided breaking of the pads and manual sorting of the Individual Slips. The data on Primary Census Abstract was obtained by compilation of data available in Part-II of the Household Schedule, namely Population Record.

Primary Census Abstract of 1981 Census has been presented on the following aspects for each revenue village in respect of rural areas and for each ward/locality/block of a town in urban areas.

1 Location Code number and name of village/town and area.
2 Total number of occupied residential houses and total number of households.
3 Total population and its sex breakup.
4 Population of Scheduled Castes and Scheduled Tribes by sex breakup.
5 Literate persons by sex.
6 Total main workers (I to IX categories) and the breakup of the workers into four broad categories viz :

Category I :	Cultivators.
Category II :	Agricultural Labourers.
Category V(a) :	Household Industry.
Category III, IV, V(b) & VI to IX :	Other Workers and also the marginal workers and non-workers by sex.

The column 'Marginal Workers' is an addition to the Primary Census Abstract in 1981 Census and was not there in the previous censuses. The marginal worker is defined as a person who has worked in any economic activity for less than 183 days or 6 months in a year. Thus he would be basically classified as a non-worker for the major part of the year.

While presenting the data in the Primary Census Abstract, villages and towns have been arranged in the ascending order of their L. C. Nos. The wards in each town have also been arranged similarly. The uninhabited villages and villages fully included in a town have been indicated accordingly in the rural Primary Census Abstract. In case of villages which are partly included in towns the word 'Rural' has been added in brackets after the name of the village and the particulars relating to the rural portion only have been presented against such villages. An alphabetical list of villages together with their respective L. C. Numbers is given at the beginning of each taluk, which helps the reader to locate the village for which data on the Primary Census Abstract is required.

The basic characteristics of such of those persons who were alive at the sunrise on 1st March, 1981 whether they lived in normal residential houses or huts in institutions like hospitals, hostels, asylums, boarding houses, hotels, etc. or houseless persons like the wandering tribes, pavement dwellers have been presented in 28 columns of the Primary Census Abstract.

As per the 1981 Census count the population of Mahbubnagar district is as follows :

	Persons	Males	Females
Total	2,444,619	1,232,684	1,211,935
Rural	2,177,398	1,093,577	1,083,821
Urban	267,221	139,107	128,114

Col. No. 1 & 2 indicate L. C. No. and name of village/town/ward. Location Code is a device by which every village or town in a taluk of every district in a State is identified by a combination of numbers. Districts in the State are serially numbered in a clockwise direction starting from Srikakulam district and ending with Nalgonda district. In this process Mahbubnagar district was allotted L. C. No. 14. Likewise the taluks in each district were given numbers serially

in a clockwise order and the villages in each taluk were assigned serial numbers in serpentine order. Unlike the districts, taluks and villages, the towns in each district were given numbers in alphabetical order. L. C. Nos. of villages were given in arabic numerals while those of towns in roman numerals.

Col. 3: This column shows the area of villages in hectares while the area of town is given in sq. kms. based on the information furnished by the respective State agencies. Where the area of a particular village/town was not available, the fact was noted as N. A. against that village/town. The area of all the villages and towns put together may not be equal to the area of the taluk since the area of the taluk includes area of villages, reserve forests, rivers and hills within the taluk. Rural area of a taluk presented in P. C. A. is obtained by deducting urban area from the total area of the taluk as furnished by the State Survey Department. Similarly, the rural area of a district can be obtained by deducting the total urban area of all the towns from the total area of the district. The area figures of the districts in the State are those supplied by the Surveyor General of India. Hence the total area of all the taluks in a district put together may not tally with the district area figures.

Col. 4 : Number of occupied residential houses in a village/town includes partly residential houses also.

Col. 5 : This column includes houseless households and institutional households as well.

Cols. 6 to 8 : Total population includes houseless and institutional population with sex break up.

Cols. 9 to 12 : Under these columns the population of S. Cs. and S. Ts. by sex is given. A copy of the list of S. Cs. and S. Ts. in Andhra Pradesh as notified in Presidential Order No. BC 12016/34/76 SCT-V dated 27-7-1977 is appended at the end of this chapter.

Cols. 13 & 14: Literate persons are shown under these columns. A person who can both read and write with understanding in any language is taken as literate. A person who can merely read but cannot write is not a literate. All children of the age of 4 years or less are treated as illiterate even if the child is going to school and have picked up reading and writing a few odd words.

Cols. 15 to 28: At the 1981 Census, population has been broadly divided into three sections based on main activity viz., workers, marginal workers, non-workers. Their details are shown under these columns.

The definitions and concepts adopted in the economic classification of population at the 1981 Census are given under item Analytical Note.

Work: Work is defined as participation in any economically productive activity. Such participation may be physical or mental in nature. Work involves not only actual work but also effective supervision and direction of work. A man or a woman who is doing only household duties or making something only for domestic consumption (and not for sale) is not doing any work in census terminology. The reference period is the one year preceding the date of enumeration, Persons who had worked for 183 days or more, in other words worked for 6 months or more are classified under cultivator, agricultural labourer, household industry and other workers according to the nature of work one did. Such of those persons who had worked for less than 183 days or 6 months are shown as marginal workers.

Cultivator: For purposes of census a person is working as cultivator if he or she is engaged either as employer, single worker or family worker in cultivation of the land owned or held from government or held from private persons or institutions for payment in money, kind or share. Cultivation includes supervision or direction of cultivation.

Agricultural labourer: A person who works in another persons land for wages in money, kind or share is regarded as agricultural labourer. An agricultural labourer has no right of lease or contract on land on which he/she worked.

Household Industry: Household industry is defined as an industry conducted by the head of the household himself/herself and or by the members of the household at home or within the village in rural areas and only within the precincts of the house where the household lives in urban areas. The large proportion of workers in a household industry should consist of members of the household including the head. The industry should not be run on the scale of registered factory which would qualify or has to be registered under the Indin Factories Act.

Other workers: All workers who are not cultivators or agricultural labourers or in household industry are other workers. The type of workers that come under this category include factory workers, plantation workers, those in trade, commerce, business, transport, mining, construction, political or social work, all government servants, municipal employees, teachers, priests, entertainment artists, lawyers, barbers, dhobis, etc.

According to the 1981 Census there are 444,668 occupied residential houses and 452,767 households in Mahbubnagar district compared to 358,754 residential houses and 372,587 households in 1971 registering an increase of 23.95% in number of residential houses and 21.52% in number of households.

The total number of persons returned at the 1981 Census in Mahbubnagar district is 2,444,619 as against 1,932,082 in 1971 Census, thus recording an increase of 26.53% as against the State's growth rate of 23.10%. The proportion of rural and urban population to the total population in the district works out to 89.07% and 10.93% respectively in 1981 Census compared to 91.0% and 9.0% in 1971. There are 983 females per every 1000 males at the 1981 Census when compared with State index of 975 females per 1,000 males. The ratio of 988 females per every 1,000 males was recorded at 1971 Census.

Mahbubnagar district returned 474,623 literates at 1981 Census forming 19.42% of the total population of the district compared with 300,451 literates constituting 15.55% at 1971 Census. The sex break up of literacy rates during 1981 Census is 28.12% among males and 10.56% among females. Rural – Urban break up of literacy rates indicate 16.11% of population are literates in rural, while this is 46.35% in urban population. The corresponding rural and urban rates of literacy at 1971 are 13.18% and 39.58% respectively.

In Mahbubnagar district there are 1,146,830 workers constituting 46.91% of the total population as against 907,932 workers forming 46.99% in 1971 Census. Among males the workers constituted 58.18% while among females only 35.45% are workers. The decrease in the working population is due to the definition of worker adopted in 1981 Census.

List of Scheduled Castes in Andhra Pradesh

1 Adi Andhra
2 Adi Dravida
3 Anamuk
4 Aray Mala
5 Arundhatiya
6 Arwa Mala
7 Bariki
8 Bavuri
9 Beda Jangam, Budga Jangam
10 Bindla
11 Byagara
12 Chachati
13 Chalavadi
14 Chamar, Mochi, Muchi
15 Chambhar
16 Chandala
17 Dakkal, Dokkalwar
18 Dandasi
19 Dhor
20 Dom, Dombara, Paidi, Pano
21 Ellamalawar, Yellammala Wandlu
22 Ghasi, Haddi, Relli Chachandi
23 Godagali
24 Godari
25 Gosangi
26 Holeya
27 Holeya Dasari
28 Jaggali
29 Jambuvulu
30 Kolupulvandlu
31 Madasi Kuruva, Madari Kurva
32 Madiga
33 Madiga Dasu, Mashteen
34 Mahar
35 Mala
36 Mala Dasari
37 Mala Dasu
38 Mala Hannai
39 Malajangam
40 Mala Masti
41 Mala Sale, Netkani
42 Mala Sanyasi
43 Mang
44 Mang Garodi
45 Manne
46 Mashti
47 Matangi
48 Mehtar
49 Mitha Ayyalvar
50 Mundala

List of Scheduled Castes in Andhra Pradesh (*Concld.*)

51 Paky, Moti, Thoti
52 Pambada, Pambanda
53 Pamidi
54 Panchama, Pariah
55 Relli
56 Samagara
57 Samban
58 Sapru
59 Sindhollu, Chindollu

List of Scheduled Tribes in Andhra Pradesh

1 Andh
2 Bagata
3 Bhil
4 Chenchu, Chenchwar
5 Gadabas
6 Gond, Naikpod, Rajgond
7 Goudu (in the Agency tracts)
8 Hill Reddis
9 Jatapus
10 Kammara
11 Kattunayakan
12 Kolam, Mannervarlu
13 Konda Dhoras
14 Konda Kapus
15 Kondareddis
16 Kondhs, Kodi, Kodhu, Desaya Kondhs, Dongria, Kondhs, Kuttiya Kondhs, Tikiria Kondhs, Yenity Kondhs
17 Kotia, Bentho Oriya, Bartika, Dhulia, Bulia, Holva, Paiko, Putiya, Sanrona, Sidhopaiko
18 Koya, Goud, Rajah, Rasha Koya, Lingadhari Koya (Ordinary) Kottu Koya, Bhine Koya, Rajkoya
19 Kulia
20 Malis (excluding Adilabad, Hyderabad, Karimnagar, Khammam, Mahbubnagar, Nizamabad, Medak, Nalgonda and Warangal districts)
21 Manna Dhora
22 Mukha Dhora, Nooka Dhora
23 Nayaks (in the Agency tracts)
24 Pardhan
25 Porja, Parangiperja
26 Reddy Dhoras
27 Rona, Rena
28 Savaras, Kapu Savaras, Maliya Savaras, Khutto Savaras
29 Sugalis, Lambadis
30 Thoti (in Adilabad, Karimnagar, Khammam Mahbubnagar, Medak, Nalgonda, Nizamabad and Warangal Districts)
31 Valmiki (in the Agency tracts)
32 Yanadis
33 Yerukulas

THE BRIEF ANALYSIS OF VILLAGE & TOWN DIRECTORY AND PRIMARY CENSUS ABSTRACT DATA

There are 1,539 villages in the district at the 1981 Census as against 1,531* at 1971. Out of the 1,539 villages, 1,470 are inhabited while 69 villages are uninhabited. 3 inhabited villages are reported as partly included in different towns of the district. 8 villages which are completely included in urban areas are not taken into account in computing the number of villages in the district.

The following table gives the population of taluks by total/rural/urban with sex break-up. The number of villages and towns in each of the taluks is also indicated in this table.

Mahbubnagar taluk has more urban population than other taluks, while Achampet taluk has the least urban population as per 1981 Census.

Table 1

POPULATION, NUMBER OF VILLAGES AND TOWNS, 1981

Sl. No.	Name of Taluk	Population									No. of Villages		No.of Towns
		Total			Rural			Urban					
		P	M	F	P	M	F	P	M	F	Total	Inhabited	
1	2	3	4	5	6	7	8	9	10	11	12	13	14
1	Kodangal	205,761	101,898	103,863	194.402	96,340	98,062	11,359	5,558	5,801	156	152	1
2	Makthal	188,644	93,235	95,409	160,783	79,388	81,395	27,861	13,847	14,014	129	115	1
3	Mahbubnagar	203,903	104,730	99,173	116,400	58,994	57,406	87,503	45,736	41,767	82	79	1
4	Jadcherla	132,298	67,289	65,009	113,674	57,493	56,181	18,624	9,796	8,828	89	88	1
5	Shadnagar	171,363	87,006	84,357	155,038	78,440	76,598	16,325	8,566	7,759	123	115	1
6	Kalvakurthi	247,636	125,544	122,092	247,636	125,544	122,092	..	..	..	147	144	..
7	Nagarkurnool	224,812	112,732	112,080	209,934	104,805	105,129	14,878	7,927	6,951	137	132	1
8	Wanaparthi	232,799	117,411	115,388	204,091	102,258	101,833	28,708	15,153	13,555	143	137	1
9	Atmakur	153,860	76,557	77,303	153,860	76,557	77,303	..	..	..	122	119	..
10	Gadwal	202,987	103,037	99,950	172,028	86,937	85,091	30,959	16,100	14,859	102	98	1
11	Alampur	152,249	77,105	75,144	141,505	71,537	69,968	10,744	5,568	5,176	99	94	1
12	Kollapur	186,940	94,462	92,478	173,456	87,262	86,194	13,484	7,200	6,284	116	108	1
13	Achampet	141,367	71,678	69,689	134,591	68,022	66,569	6,776	3,656	3,120	94	89	1
	Total	**2,444,619**	**1,232,684**	**1,211,935**	**2,177,398**	**1,093,577**	**1,083,821**	**257,221**	**139,107**	**128,114**	**1,539**	**1,470**	**11**

* One village in Jadcherla taluk and 7 villages in Shadnagar taluk are newly sprung up after 1971 Census. Hence the variation.

Following table compares the taluk-wise population from 1971 and 1981 Censuses for total, rural and urban areas. Wanaparthi taluk has recorded the highest growth rate of 40.46% during the decade 1971-81, while Kodangal taluk has recorded the lowest growth rate of 18.38%.

Table 2

DECADAL CHANGE IN DISTRIBUTION OF POPULATION

Taluk	Population						Percentage decadal (1971-81) variation		
	1971			1981					
	Total	Rural	Urban	Total	Rural	Urban	Total	Rural	Urban
1	2	3	4	5	6	7	8	9	10
1 Kodangal	173,816	164,799	9,017	205,761	194,402	11,359	18.38	17.96	25.97
2 Makthal	158,399	136,655	21,744	188,644	160,783	27,861	19.09	17.69	28.13
3 Mahbubnagar	146,467	94,711	51,756	203,903	116,400	87,503	39.21	22.90	69.07
4 Jadcherla	102,913	90,874	12,039	132,298	113,674	18,624	28.55	25.09	54.70
5 Shadnagar	138,559	128,481	10,078	171,363	155,038	16,325	23.68	20.67	61.99
6 Kalvakurthi	200,007	200,007	..	247,636	247,636	..	23.81	23.81	..
7 Nagarkurnool	177,698	169,263	8,435	224,812	209,934	14,878	26.51	24.03	76.38
8 Wanaparthi	165,746	148,704	17,042	232,799	204,091	28,708	40.46	37.25	68.45
9 Atmakur	124,041	124,041	..	153,860	153,860	..	24.04	24.04	..
10 Gadwal	161,906	140,078	21,828	202,987	172,028	30,959	25.37	22.81	41.83
11 Alampur	122,836	113,645	9,191	152,249	141,505	10,744	23.94	24.51	16.90
12 Kollapur	148,615	139,551	9,064	186,940	173,456	13,484	25.79	24.30	48.76
13 Achampet	111,079	107,951	3,128	141,367	134,591	6,776	27.27	24.68	116.62
District	**1,932,082**	**1,758,760**	**173,322**	**2,444,619**	**2,177,398**	**267,221**	**26.53**	**23.80**	**54.18**

Table 3 shows the total number of inhabited villages in the district classified by population into six broad ranges. In computing the number of villages in a taluk, the villages which are either completely included in an urban unit or returned uninhabited are not taken into account. Maximum number of villages are in the size group of 500–1,999 population and form 60.48% of total villages in this district.

Table 3

DISTRIBUTION OF VILLAGES BY POPULATION RANGES

Range of population	No. of villages in each range	Percentage of villages in each range
1	2	3
- 199	64	4.35
200 - 499	188	12.79
500 - 1,999	889	60.48
2,000 - 4,999	298	20.27
5,000 - 9,999	24	1.63
10,000 +	7	0.48
Total	**1,470**	**100.00**

The following table presents the distribution of villages by density into nine ranges and also the percentage of villages in each range. The density figures per sq. km, of each village have been worked out by using the area figures corrected upto two places of decimal. The highest proportion of villages is observed in the density range of 101–200. More than 70% of villages come under density group 101 and above. This district has returned a density of 133 persons per square kilometre as against 195 persons for the State.

Table 4

DISTRIBUTION OF VILLAGES BY DENSITY

Range of density (per sq. km.)	Total No. of villages in each density range	Percentage of villages in each density range
1	2	3
- 10	7	0.48
11 - 20	15	1.02
21 - 50	62	4.22
51 - 100	328	22.31
101 - 200	812	55.24
201 - 300	168	11.43
301 - 500	59	4.01
501 +	15	1.02
Not known	4	0.27
Total	**1,470**	**100.00**

According to 1981 Census the population of Scheduled Castes in Mahbubnagar district is 424,076 accounting for 17.35% of the total population of the district. Scheduled Caste population in this district forms 5.33% of the total Scheduled Caste population in the State. In Table 5 the proportion of Scheduled Caste population to total population in the villages is calculated for all the villages in the district and arranged in seven ranges together with percentage of villages in each range. 28.09% of the villages have Scheduled Caste population in a percentage range 21-30. Only 6.05% of villages are without Scheduled Caste population.

Table 5

PROPORTION OF SCHEDULED CASTES POPULATION TO TOTAL POPULATION IN THE VILLAGES

Percentage range of Scheduled Castes population to total population	No. of villages in each range	Percentage of villages in each range
1	2	3
Nil	89	6.05
5 or less	56	3.81
6 - 10	101	6.87
11 - 15	275	18.71
16 - 20	357	24.29
21 - 30	413	28.09
31 and above	179	12.18
Total	**1,470**	**100.00**

The Scheduled Tribes population in the district as shown in Table 6 is only 155,240 persons forming 6.35% of the total population of the district. 42.93% of the total villages in the district have returned the proportion of Scheduled Tribe population less than 5% range. 27.41% of the total number of villages in the district do not have Scheduled Tribe population. Among the taluks, highest proportion of Scheduled Tribe population is returned in Kalvakurthi taluk accounting for 19.27% of the total Scheduled Tribe population in the district.

Table 6

PROPORTION OF SCHEDULED TRIBE POPULATION TO TOTAL POPULATION IN THE VILLAGES

Percentage range of Scheduled Tribe population to total population	No. of villages in each range	Percentage of villages in each range
1	2	3
Nil	403	27·41
5 or less	631	42·93
6 - 15	174	11.84
16 - 25	86	5.85
26 - 35	64	4.35
36 - 50	55	3.74
51 and above	57	3.88
Total	**1,470**	**100.00**

Table 7 provides the total population, Scheduled Caste and Scheduled Tribe population and the percentage of scheduled caste and scheduled tribe population to total population of the towns in the district.

The total scheduled castes population in all the urban areas of the district at 1981 census was 23,695 persons representing 8.87% of the total urban population. Among the towns, proportions of scheduled castes' population varies from 6.69% in Mahbubnagar town to 20.61% in Alampur Panchayat town.

The scheduled tribes' population in urban areas of the district according to 1981 census is 2,037 persons constituting 0.76% of the total urban population. The proportion of scheduled tribes' population varies from 0.31% in Alampur town to 2.33% in Srisailam Project Township Left Flank Colony.

Table 7

PROPORTION OF SCHEDULED CASTS/SCHEDULED TRIBES POPULATION IN TOWNS

Name of the Town	Total Population	Total Scheduled Caste Population	Total Scheduled Tribe Population	Percentage of Scheduled Caste Population to total population	Percentage of Scheduled Tribe Population to total Population
1	2	3	4	5	6
Alampur	10,744	2,214	33	20.61	0.31
Badepalle	18,624	1,609	142	8.64	0.76
Farooqnagar	16,325	1,350	66	8.27	0.40
Gadwal	30,959	2,438	156	7.87	0.50
Kollapur	13,484	1,891	96	14.02	0.71
Kosigi	11,359	917	..	8.07	..
Mahbubnagar	87,503	5,856	726	6.69	0.83
Nagarkurnool	14,878	1,593	64	10.71	0.43
Narayanpet	27,861	2,356	88	8.46	0.32
Srisailam Project Township Left Flank Colony	6,776	749	158	11.05	2·33
Wanaparthi	28,708	2,722	508	9.48	1.77
All Towns	**267,221**	**23,695**	**2,037**	**8.87**	**0.76**

Table 8 gives the literacy rates by population ranges of villages in the district. According to the general literacy rate, the district takes 16th rank among the districts of the State. Interestingly, the literacy rate increases as the size-class of population of villages increases.

Highest literacy rate of 33.06% is found in villages with 10,000 + population.

Table 8

LITERACY RATES BY POPULATION RANGES OF VILLAGE

Range of Population	No. of villages in each range	Literacy rate
1	2	3
- 199	64	8·67
200 - 499	188	10.93
500 - 1,999	889	13.55
2,000 - 4,999	298	16·88
5,000 - 9,999	24	21.95
10,000 +	7	33.06
Total	**1,470**	**16.11**

The table 9 shows the literacy rates for the towns in the district as per 1981 census.

The literates in all the 11 urban areas in the district together constitute 123,860 persons forming 46.35% of the urban population. Among the towns, the literacy rate varies from 30.93% in Kosigi town to 57.52% in Mahbubnagar town. Being the district headquarters and the location of several district administrative offices and educational institutions, Mahbubnagar town tops in proportions of literates.

Table 9

LITERACY RATES FOR TOWNS

Name of the Town	Literacy Rate
1	2
Alampur	33·12
Badepalle	50.57
Farooqnagar	40·43
Gadwal	38.59
Kollapur	38·21
Kosigi	30·93
Mahbubnagar	57·52
Nagarkurnool	52.31
Narayanpet	36.86
Srisailam Project Township Left Flank Colony	42.84
Wanaparthi	43.15
All Towns	**46.35**

Table 10 presents the proportions of literates, workers, non-workers, scheduled castes/scheduled tribes population to the total population, giving break-up by taluk (total/rural/urban) and by sex. There is a higher concentration of scheduled castes and scheduled tribes population in the rural areas than in the urban areas. Mahbubnagar district has returned 19.42% of the total population of the district as literates.

Kalvakurthi taluk has returned the largest number of workers 132,400 in its rural areas accounting for 11.25% of the total rural workers of the district and 53.47% of the total rural population of the taluk. Kodangal taluk stands first among the taluks in the district in the proporation of workers to total population. Achampet taluk has returned 22.41% of scheduled caste population while the least is in Mahbubnagar taluk with 11.98%. In rural areas also Achampet taluk stands highest with 22.98% of the Scheduled Caste population while Wanaparthi taluk recorded the last position with 14.26%. The percentage of scheduled caste population in urban areas range between 6.69% to 20.61% among the taluks. Achampet taluk has recorded highest proportion of scheduled tribe population with 16.56% while Alampur taluk has the least proportion of scheduled tribe population with only 0.60%.

Mahbubnagar taluk tops the list in literacy rates among the total, male and female population of the district.

Table

LITERATES, WORKERS, NON-WORKERS, SCHEDULED CASTE/

Name of Taluk	Total Rural Urban	Total Population			PERCENTAGE OF S.C. Population to total Population	PERCENTAGE OF S.T. Population to total Population	PERCENTAGE OF Literates to total population		
		P	M	F			P	M	F
(1)	(2)	(3)	(4)	(5)	(6)	(7)	(8)	(9)	(10)
1 Kodangal	T	205,761	101,898	103,863	17.51	7.08	16.48	25.60	7.53
	R	194,402	96,340	98,062	18.07	7.49	15.64	24.45	6.99
	U	11,359	5,558	5,801	8.07	..	30.93	45.68	16.79
2 Makthal	T	188,644	93,235	95,409	15.72	3.14	19.33	29.13	9.74
	R	160,783	79,388	81,395	16.98	3.63	16.29	25.46	7.34
	U	27,861	13,847	14,014	8.46	0.32	36.86	50.19	23.68
3 Mahbubnagar	T	203,903	104,730	99,173	11.98	6.39	33.49	43.36	23.07
	R	116,400	58,994	57,406	15.96	10.57	15.43	23.84	6.79
	U	87,503	45,736	41,767	6.69	0.83	57.52	68.58	45.44
4 Jadcherla	T	132,298	67,289	65,009	16.37	11.93	22.50	31.96	12.70
	R	113,674	57,493	56,181	17.63	13.76	17.90	26.65	8.94
	U	18,624	9,796	8,828	8.64	0.76	50.57	63.09	36.68
5 Shadnagar	T	171,363	87,006	84,357	19.87	7.51	18.34	27.48	8.92
	R	155,038	78,440	76,598	21.09	8.26	16.02	24.82	7.01
	U	16,325	8,566	7,759	8.27	0.40	40.43	51.90	27.76
6 Kalvakurthi	T	247,636	125,544	122,092	20.14	12.08	18.21	26.81	9.36
	R	247,636	125,544	122,092	20.14	12.08	18.21	26.81	9.36
	U	..	..	..	..	..	..	..	..
7 Nagarkurnool	T	224,812	112,732	112,080	20.39	4.16	18.81	27.28	10.28
	R	209,934	104,805	105,129	21.08	4.43	16.43	24.48	8.40
	U	14,878	7,927	6,951	10.71	0.43	52.31	64.26	38.69
8 Wanaparthi	T	232,799	117,411	115,388	13.67	5.46	19.53	28.47	10.44
	R	204,091	102,258	101,833	14.26	5.98	16.21	24.56	7.83
	U	28,708	15,153	13,555	9.48	1.77	43.15	54.88	30.03
9 Atmakur	T	153,860	76,557	77,303	16.57	2.11	16.30	24.64	8.05
	R	153,860	76,557	77,303	16.57	2.11	16.30	24.64	8.05
	U	..	..	..	..	..	..	..	..
10 Gadwal	T	202,987	103,037	99,950	14.47	1.83	14.75	21.32	7.97
	R	172,028	86,937	85,091	15.66	2.07	10.45	15.91	4.87
	U	30,959	16,100	14,859	7.87	0.50	38.59	50.50	25.68
11 Alampur	T	152,249	77,105	75,144	19.42	0.62	19.71	28.39	10.80
	R	141,505	71,537	69,968	19.33	0.62	18.69	27.14	10.06
	U	10,744	5,568	5,176	20.61	0.31	33.12	44.50	20.87
12 Kollapur	T	186,940	94,462	92,478	18.50	5.24	16.39	24.00	8.62
	R	173,456	87,262	86,194	18.84	5.59	14.69	21.93	7.37
	U	13,484	7,200	6,284	14.02	0.71	38.21	49.07	25.76
13 Achampet	T	141,367	71,678	69,689	22.41	16.56	18.58	26.90	10.02
	R	134,591	68,022	66,569	22.98	17.28	17.36	25.44	9.10
	U	6,776	3,656	3,120	11.05	2.33	42.84	54.08	29.68
Total	**T**	**2,444,619**	**1,232,684**	**1,211,935**	**17.35**	**6.35**	**19.42**	**28.12**	**10.56**
	R	**2,177,398**	**1,093,577**	**1,083,821**	**18.39**	**7.04**	**16.11**	**24.29**	**7.86**
	U	**267,221**	**139,107**	**128,114**	**8.87**	**0.76**	**46.35**	**58.22**	**33.46**

10

TRIBE POPULATION IN THE DISTRICT

PERCENTAGE OF													
Main workers to total population			Marginal workers to total population			Total workers to total population			Non-workers to total population			Total Rura Urban	Name of Taluk	
P	M	F	P	M	F	P	M	F	P	M	F			
(11)	(12)	(13)	(14)	(15)	(16)	(17)	(18)	(19)	(20)	(21)	(22)	(2)	(1)	
50.67	60·93	40.61	5.60	0·71	10.39	56.27	61.63	51.00	43·73	38·37	49.00	T	Kodangal	1
51.03	61.27	40·97	5.87	0.74	10.91	56.90	62.01	51.88	43.10	37.99	48.12	R		
44.48	54.91	34.49	0.92	0.16	1·64	45.40	55.07	36.13	54·60	44.93	63·87	U		
46·70	57.69	35.96	4·71	0.56	8.76	51.40	58.25	44.72	48.60	41.75	55·28	T	Makthal	2
48.46	58.96	38.22	4.90	0·55	9.15	53.37	59.52	47.37	46.63	40.48	52.63	R		
36.51	50.36	22.82	3.56	0.61	6.48	40.07	50.96	29.30	59·93	49·04	70.70	U		
38.81	52·94	23.88	5.52	0.36	10.97	44.32	53.30	34.85	55.68	46.70	65.15	T	Mahbubnagar	3
47.62	60.61	34.27	9·10	0.50	17.94	56·72	61.12	52.21	43.27	38.88	47·79	R		
27·08	43.05	9·59	0.75	0.17	1·39	27·83	43.22	10.98	72·17	56.78	89.02	U		
45.19	57.11	32.86	4.90	0.63	9.32	50.10	57.74	42.68	49.90	42.26	57.82	T	Jadcherla	4
47.72	58·95	36.22	5.39	0.67	10.22	53.10	59.62	46·44	46.89	40.38	53.56	R		
29.80	46.27	11.52	1.93	0.45	3.58	31.73	46.72	15.10	68.27	53.28	84.90	U		
47.92	58·81	36.69	4·21	0.30	8.24	52·13	59·11	44.94	47.87	40.89	55.06	T	Shadnagar	5
49.64	59·91	39.12	4.40	0·30	8.59	54.03	60·21	47.74	45.97	39.79	52.29	R		
31.64	48.75	12·75	2.44	0·30	4.79	34.08	49.05	17·54	65.92	50·95	82.46	U		
47.99	60.70	34.91	5.48	0.77	10·32	53·47	61.48	45.23	46.53	38.52	54.77	T	Kalvakurthi	6
47·99	60.70	34.91	5.48	0·77	10.32	53.47	61·48	45.23	46.53	38.52	54.77	R		
..	..	..	..	..	..	..	..	..	..	..	..	U		
46.34	58.10	34.50	5.16	0.47	9.87	51.49	58.57	44·37	48.51	41.43	55.63	T	Nagarkurnool	7
47.57	59.12	36.06	5·42	0.48	10.35	52.99	59·61	46·40	47.01	40.39	53·60	R		
28.91	44.63	10.98	1.39	0·30	2.63	30.30	44.94	13.61	69.70	55.06	86.39	U		
46.20	56.55	35.66	4.83	0.51	9.23	51.02	57.05	44.89	48.98	42.95	55·11	T	Wanaparthi	8
48·00	57.91	38.05	5.41	0.57	10.28	53.41	48.47	48.32	46.59	41·53	51.68	R		
33.39	47.39	17.75	0.69	0.10	1.34	34.08	47.49	19.09	65.92	52.51	80.91	U		
49·87	59·07	40.77	4·26	0.64	7.84	54.13	59.71	48·61	45.87	40.29	51.39	T	Atmakur	9
49.87	59·07	40.77	4·26	0.64	7.84	54.13	59.71	48.61	45.87	40.29	51.39	R		
..	..	..	..	..	..	..	..	..	..	..	..	U		
45·20	58.80	31.18	6.58	0·66	12·69	51.79	59·46	43.86	48.22	40·54	56·14	T	Gadwal	10
47.49	60.91	33.76	7.04	0.61	13.61	54.53	61.53	47.38	45.47	38.47	52.62	R		
32.50	47·37	16.39	4.01	0.92	7.37	36.52	48.29	23.76	63·48	51.71	76.24	U		
50.48	59·74	40.98	4.31	0·64	8.07	54.79	60.38	49·05	45.21	39.62	50.95	T	Alampur	11
50.95	60.32	41.36	4·58	0.66	8.59	55·53	60.98	49.95	44.47	39.02	50.05	R		
44.36	52·37	35.74	0.69	0.32	1.08	45.05	52.69	36.82	54.95	47·31	63.18	U		
49·62	58·06	40.99	3·38	0·38	6.45	53.00	58.44	47.44	47.00	41.56	52.56	T	Kollapur	12
50.72	59.03	42·31	3·58	0·40	6.81	54.30	59.42	49·12	45.70	40.57	50.88	R		
35·38	46.33	22.84	0.80	0.18	1·51	36·18	46·51	24.35	63.82	53·49	75·65	U		
45.84	57.82	33.51	3.70	0·60	6.89	49.54	58.42	40.40	50.46	41.58	59.60	T	Achampet	13
46.21	57.74	34·43	3·87	0.62	7·20	50.09	58·36	41.63	49·91	41·64	58·37	R		
38.34	59.22	13.88	0.31	0.33	0·29	38.65	59·55	14.17	61·35	40.45	85·83	U		
46.91	**58.18**	**35.45**	**4.90**	**0.56**	**9.32**	**51.81**	**58.74**	**44.77**	**48.19**	**41.26**	**55.23**	T		
48.73	**59.62**	**37.75**	**5.30**	**0.58**	**10.06**	**54.03**	**60.20**	**47.81**	**45.97**	**39.80**	**52.19**	R		
32.08	**46.86**	**16.03**	**1.63**	**0.34**	**3.04**	**33.71**	**47.20**	**19.06**	**66.29**	**52.80**	**80.94**	U		

Distribution of villages according to the availability of different amenities by taluks is presented in the following table. As seen from the table, education and drinking water facilities are available in all most all the villages, while amenities of power supply, P&T, approach by pucca road and communications are available in respect of 75.99%, 60.88%, 58.23% and 48.30% of villages respectively. Medical and market facilities are inadequate and only a meagre proportion of villages have these facilities viz., 16.05% of villages have medical facility and 8.03% of villages have market facility.

The table clearly sets out the taluk-wise position of various amenities.

Table 11

DISTRIBUTION OF VILLAGES ACCORDING TO THE AVAILABILITY OF DIFFERENT AMENITIES

Sl.No.	Name of Taluk	No. of inhabited villages	No. (with percentage) of villages having one or more of the following amenities							
			Education	Medical	Drinking Water	Post & Telegraph	Market/ Hat	Communications	Approach by Pucca Road	Power Supply
(1)	(2)	(3)	(4)	(5)	(6)	(7)	(8)	(9)	(10)	(11)
1	Kodangal	152	150	20	152	83	12	59	66	136
			98.68	13.16	100.00	54.61	7·89	38.82	43.42	89.47
2	Makthal	115	107	13	115	85	14	40	46	72
			93.04	11.30	100.00	73.91	12.17	34.78	40.00	62.61
3	Mahbubnagar	79	72	10	79	48	5	44	50	51
			91.14	12.66	100.00	60.76	6.33	55·70	63.29	64.56
4	Jadcherla	88	78	14	88	45	5	35	59	75
			88.64	15·91	100.00	51.14	5·68	39.77	67·05	85.23
5	Shadnagar	115	109	19	115	75	12	71	90	87
			94.78	16.52	100·00	65·22	10.43	61.74	78.26	75.65
6	Kalvakurthi	144	139	25	144	99	14	85	92	132
			96.53	17.36	100.00	68.75	9.72	59.03	63.89	91.67
7	Nagarkurnool	132	130	14	132	93	7	72	93	106
			98.48	10·61	100.00	70.45	5.30	54.55	70·45	80.30
8	Wanaparthi	137	132	22	137	71	13	62	80	103
			96.35	16.06	100.00	51.82	9.49	45.26	58.39	75·18
9	Atmakur	119	118	12	119	71	6	60	75	93
			99.16	10.08	100.00	59.66	5.04	50.42	63.03	78.15
10	Gadwal	98	97	25	98	53	9	54	55	74
			98.98	25.51	100·00	54·08	9.18	55.10	56.12	75.51
11	Alampur	94	92	19	94	57	6	41	50	65
			97.87	20.21	100.00	60.64	6.38	43.62	53.19	69.15
12	Kollapur	108	102	17	108	57	9	36	43	60
			94.44	15.74	100.00	52.78	8.33	33·33	39.81	55.56
13	Achampet	89	87	26	89	58	6	51	57	63
			97·75	29.21	100·00	65.17	6·74	57.30	64.04	70.79
	Total	**1,470**	**1,413**	**236**	**1,470**	**895**	**118**	**710**	**856**	**1,117**
			96.12	**16.05**	**100.00**	**60.88**	**8.03**	**48.30**	**58.23**	**75.99**

Table 12 gives the proportion of rural population served by the different amenities and also provides this information taluk-wise.

33.08 percent of population has only medical facilities while about 21.57 percent of the population has access to market facilities. More than 60% of the population have education, P&T, communication, approach by pucca road and power supply, while 100% of the population has access to drinking water.

Table 12

PROPORTION OF RURAL POPULATION SERVED BY DIFFERENT AMENITIES

Sl.No.	Name of Taluk	Total population of inhabited villages in the Taluk	Proportion of Rural Population served by the amenity of							
			Education	Medical	Drinking Water	Post & Telegraph	Market	Communications	Approach by Pucca Road	Power Supply
(1)	(2)	(3)	(4)	(5)	(6)	(7)	(8)	(9)	(10)	(11)
1	Kodangal	194,402	99.60	30.63	100.00	76.56	24.48	57.59	64.57	95.79
2	Makthal	160,783	99.22	36.26	100.00	92.73	37.25	55.10	59.36	88.06
3	Mahbubnagar	116,400	98.90	25.48	100.00	82.22	15.65	73.69	81.58	87.11
4	Jadcherla	113,674	99.06	35.05	100.00	75.87	15.90	45.37	77.12	93.44
5	Shadnagar	155,038	99.43	32.49	100.00	82.24	19.13	73.69	85.35	85.27
6	Kalvakurthi	247,636	99.20	35.59	100.00	88.23	26.85	76.28	79.62	97.58
7	Nagarkurnool	209,934	99.96	20.37	100.00	86.29	11.47	64.11	79.51	90.08
8	Wanaparthi	204,091	99.54	36.39	100.00	72.13	21.27	64.38	72.21	87.93
9	Atmakur	153,860	99.91	22.75	100.00	79.83	17.95	62.24	72.75	88.72
10	Gadwal	172,028	99.94	38.86	100.00	77.52	20.86	69.57	69.77	89.61
11	Alampur	141,505	99.85	35.43	100.00	76.57	17.01	55.21	63.09	83.01
12	Kollapur	173,456	98.74	30.12	100.00	71.57	20.42	41.56	49.97	70.62
13	Achampet	134,591	99.66	54.31	100.00	86.25	29.19	75.55	80.04	82.44
	Total	**2,177,398**	**99.48**	**33.08**	**100.00**	**80.78**	**21.57**	**63.12**	**71.78**	**88.15**

Table 13 gives the distribution of villages not having certain amenities arranged by three distances ranges from the places where these are available. Only 57 villages do not have education facility within the village, but these are available at different distance ranges. Large number of villages do not have market/hat, medical, communication and P&T facillties within the village, but are available at different distance ranges.

Table 13

DISTRIBUTION OF VILLAGES NOT HAVING CERTAIN AMENITIES, ARRANGED BY DISTANCE RANGES FROM THE PLACES WHERE THESE ARE AVAILABLE

Village not having the amenity of	Number of villages where the amenity is not available and available at distance of			
	-5 kms.	5-10 kms.	10+kms.	Total (Cols.2-4)
1	2	3	4	5
1. Education	51	1	5	57
2. Medical	246	525	463	1,234
3. Drinking Water	..	..	..	..
4. P & T	445	91	39	575
5. Market	270	668	414	1,352
6. Communication	483	205	72	760

Table 14 illustrates the distribution of villages according to the distance from the nearest town and availability of different amenities.

Only 6.19 per cent of the villages have towns within the range of 5 Kms. About 22.86 per cent of the villages have towns within a range of 6–15 Kms., while the balance have nearest towns located within 16-50 Kms. (68.57%) and 51 + Kms. (2.38%) respectively.

As given in other tables on amenities, medical and market facilities are far below the levels attained by other amenities.

Table 14

DISTRIBUTION OF VILLAGES ACCORDING TO THE DISTANCE FROM THE NEAREST TOWN AND AVAILABILITY OF DIFFERENT AMENITIES

Distance range from the nearest town (in Kms.)	No. of inhabited villages in each range	Number (with percentage) of villages having the amenity of							
		Education	Medical	Drinking Water	Post & Telegraph	Market	Communication	Approach by Pucca Road	Power Supply
(1)	(2)	(3)	(4)	(5)	(6)	(7)	(8)	(9)	(10)
0 -5	91	86	11	91	50	6	43	60	73
		94.51	12.09	100.00	54.95	6.59	47.25	65.93	80·22
6-15	336	324	49	336	206	18	168	209	253
		96.43	14.58	100.00	61.31	5·36	50.00	62·20	75.30
16-50	1,008	970	161	1,008	613	93	480	568	772
		96·23	15.97	100·00	60·81	9·23	47.62	56·35	76·59
51 +	35	33	15	35	26	1	19	19	19
		94·29	42·86	100.00	74.29	2.86	54.29	54.29	54.29
Unspecified	..	..	..	..	..	..	..	..	..
Total	**1,470**	**1,413**	**236**	**1,470**	**895**	**118**	**710**	**856**	**1,117**
		96.12	**16.05**	**100.00**	**60.88**	**8.03**	**48.30**	**58.23**	**75.99**

Table 15 sets out the amenities available in the villages by distributing the villages according to the population range. The population ranges of less than 500, 500–1,999, 2,000–4,999, and 5,000 + are considered and the villages are distributed in these ranges. About 60% of the villages are in the range of 500–1,999, while the villages less than 500 and those in the range of 2,000–4,999 form 17.14% and 20.27% respectively. Only 2.11% of the villages are in the category of 5,000+. It is interesting to note that as the population range increases, the amenities available in the villages falling in these ranges are also on the increase. As has been observed earlier only the medical and market facilities are not adequate in the villages falling in the ranges other than 5,000+.

Table 15

DISTRIBUTION OF VILLAGES ACCORDING TO POPULATION RANGE AND AMENITIES AVAILABLE

Population range	No. of inhabited villages in each range	Number (with percentage) of villages having the amenity of							
		Education	Medical	Drinking Water	Post & Telegraph	Market	Communi-cation	Approach by Pucca Road	Power Supply
(1)	(2)	(3)	(4)	(5)	(6)	(7)	(8)	(9)	(10)
--499	252	198 78.57	2 0.79	252 100·00	55 21·33	..	66 26.19	92 36.51	102 40.48
500--1,999	889	886 99·66	82 9.22	889 100·00	516 58.04	23 2.59	389 43.76	489 55.01	702 78.97
2,000--4,999	298	298 100.00	125 41.95	298 100.00	293 98.32	68 22·82	225 75.50	244 81·88	282 94·63
5,000 +	31	31 100·00	27 87·10	31 100.00	31 100.00	27 87.10	30 96.77	31 100·00	31 100.00
Total	**1,470**	**1,413** **96.12**	**236** **16.05**	**1,470** **100.00**	**895** **60.88**	**118** **8.03**	**710** **48.30**	**856** **58.23**	**1,117** **75.99**

The main staple food in the majority of villages in each taluk is given in the following table. Rice and Jowar are the two main staple foods in the villages in Mahbubnagar district.

Table 16

MAIN STAPLE FOOD IN THE MAJORITY OF VILLAGES IN EACH TALUK

Sl.No.	Name of Taluk	Main Staple Food
1	Kodangal	Rice, Jowar
2	Makthal	Rice, Jowar
3	Mahbubnagar	Rice, Jowar
4	Jadcherla	Rice, Jowar
5	Shadnagar	Rice, Jowar
6	Kalvakurthi	Rice, Jowar
7	Nagarkurnool	Rice, Jowar
8	Wanaparthi	Rice, Jowar
9	Atmakur	Rice, Jowar
10	Gadwal	Rice, Bajra
11	Alampur	Rice, Jowar
12	Kollapur	Rice, Jowar
13	Achampet	Rice, Jowar

Table 17 presents the land use pattern giving the proportion of cultivable area to the total area and the irrigated area to the cultivable area. It is seen from the table that 66.65% of the total area is accounted for as cultivable area of the district. Of the total cultivable area of 1,113,015.39 hectares 137,702.84 hectares forming 12.37% is only tenable. Shadnagar taluk has the largest percentage of cultivable area of 87.10% while the irrigated area is only about 8.91% of cultivable area. Achampet taluk has the least proportion of cultivable area of 23.05%. Among the taluksin the district Wanaparthi taluk has the highest percentage of 21.50 irrigated area to total cultivable area of the taluk.

Table 17

DISTRIBUTION OF VILLAGES ACCORDING TO LAND USE

Sl. No.	Name of Taluk	No. of inhabited villages	Total area	Percentage cultivable area to total area	Percentage of irrigated area to total cultivable area
1	2	3	4	5	6
1	Kodangal	152	323,044	79.20	11.33
2	Makthal	115	312,733	79.26	9.61
3	Mahbubnagar	79	170,483	61.68	14.58
4	Jadcherla	88	190,300	83.83	12.31
5	Shadnagar	115	255,619	87.10	8.91
6	Kalvakurthi	144	497,428	53.34	10.07
7	Nagarkurnool	132	352,428	85.28	10.23
8	Wanaparthi	137	317,279	75.28	21.50
9	Atmakur	119	247,819	66.39	20.50
10	Gadwal	98	346,431	86.95	6.99
11	Alampur	94	265,219	69.90	20.76
12	Kollapur	108	355,789	53.45	9.20
13	Achampet	89	491,677	23.05	11.42
	Total	**1,470**	**4,126,429**	**66.65**	**12.38**

The table 18 reveals the decadal growth rate, density and sex-ratio of urban population in the district in relation to the State for four decades from 1951 census to 1981 census.

Table 18

GROWTH, DENSITY AND SEX-RATIO OF URBAN POPULATION IN THE DISTRICT IN RELATION TO THE STATE

	D I S T R I C T					
Census Year	Total population	Urban population	% Urban population	Decadal percentage variation in urban population	Density (population per sq. km·)	Sex ratio (No. of females per 1,000 males)
1	2	3	4	5	6	7
1951	1,447,132	156,160	10.79	..	764	983
1961	1,590,686	159,691	10.04	2.26	789	951
1971	1,932,082	173,322	8.97	8.54	1,148	941
1981	2,444,619	267,221	10.93	54.18	1,746	921

Table 18 (*Concld.*)

GROWTH, DENSITY AND SEX-RATIO OF URBAN POPULATION IN THE DISTRICT IN RELATION TO THE STATE

	STATE					
Census Year	Total population	Urban population	% Urban population	Decadal percentage variation in urban population	Density (population per sq. km.)	Sex ratio (No. of females per 1,000 males)
1	8	9	10	11	12	13
1951	31,115,259	5,420,325	17.42	..	1,311	987
1961	35,983,447	6,274,508	17.44	15.76	1,676	951
1971	43,502,708	8,402,527	19.31	33.92	2,360	949
1981	53,549,673	12,487,576	23.32	48.62	3,157	948

The following table 19 indicates the towns added/declassified at the 1981 census with their population.

There is no case of addition or declassification of town at the 1981 census in this district.

Table 19

NEW TOWNS/TOWNS DECLASSIFIED IN 1981 CENSUS

Name of Towns	Population 1981 Census
(a) Added	
Nil	..
(b) Declassified	
Nil	..

Table 20 deals with the finances indicating the receipt and expenditure in towns in the district as on 1979.

Of the eleven urban areas in the district, the highest per capita receipt is noticed in Mahbubnagar Municipality (Rs. 41.17) followed by Gadwal Municipality (Rs. 27.57) and Kosigi Panchayat Town (Rs. 26.28) takes the third rank. The lowest per capita receipt is recorded in Alampur Panchayat (Rs. 9.16). Receipts through taxes is highest in Badepalle Panchayat (Rs. 23.45) while this is lowest in Kollapur Panchayat (Rs. 2.80). From all other sources together, the highest per capita receipt is seen in Mahbubnagar Municipality (Rs. 26.03) followed by Kosigi Panchayat (Rs. 23.02) and Narayanpet Municipality (Rs. 19.20) while the lowest per capita receipt is recorded by Badepalle town (Rs. 0.55).

Mahbubnagar Municipality stands first among the urban areas of the district with its per capita expenditure of Rs. 33.75 followed by Gadwal Municipality (Rs. 26.12) and Narayanpet Municipality (Rs. 23.55). Alampur town ranks last in per capita expenditure (Rs. 9.17). The per capita expenditure of Rs. 6.37 on public health and conveniences in Mahbubnagar is the highest among the towns while Kosigi has the minimum of Rs. 0.09. The highest per capita expenditure of Rs. 0.23 on public institutions like schools and libraries is recorded by Wanaparthi Panchayat. No expenditure is incurred by Badepalle, Farooqnagar, Kollapur, Kosigi, Mahbubnagar and Narayanpet towns for this purpose.

All the civic bodies are running on sound lines with surplus budget except Alampur and Narayanpet towns which are functioning with deficit budget. Badepalle, Mahbubnagar and Wanaparthi are having considerably more per capita receipts than per capita expenditure.

Table 20

PER CAPITA RECEIPT AND EXPENDITURE IN TOWNS

Class, name and civic status of the town		PER CAPITA								
		RECEIPT			EXPENDITURE					
		Total receipts	Receipt through taxes	Receipt from all other sources	Total expenditure	General administration	Expenditure on public health and conveniences	Public works	Expenditure on public institutions	Other aspects
(1)		(2)	(3)	(4)	(5)	(6)	(7)	(8)	(9)	(10)
IV Alampur	(P)	9.16	3.26	5.90	9·17	2.91	3.17	2.15	0.04	0.90
IV Badepalle	(P)	24.00	23.45	0.55	15.03	2.68	4.30	8.05	..	..
IV Farooqnagar	(P)	15.12	5.55	9.57	11.31	1.96	2.40	2.68	..	4.27
III Gadwal	(M)	27.57	9.74	17·83	26.12	2.52	4.34	1.88	0.11	17.27
IV Kollapur	(P)	11.94	2.80	9·14	11.02	2.04	3.16	1.13	..	4.69
IV Kosigi	(P)	26.28	3.26	23.02	21·66	12.33	0.09	1·76	..	7.48
II Mahbubnagar	(M)	41·17	15.14	26.03	33.75	10.69	6.37	11.72	..	4.97
IV Nagarkurnool	(P)	16·78	11.40	5.38	12·88	8.65	0·48	2·66	0.16	0.93
III Narayanpet	(M)	23.44	4.24	19.20	23.55	6·43	6.14	6.57	..	4.41
V Srisailam Project Township Left Flank Colony	(-)	*No Local Body*								
III Wanaparthi	(P)	18.35	5.57	12.78	11.63	2.22	3.00	1.03	0.23	5.15
Total		***27.40**	**10.41**	**16.99**	**22.67**	**6.40**	**4.43**	**6.10**	**0.05**	**5.69**

The following table 21 provides the data relating to the availability of educational facilities in different categories per 10,000 population. It may perhaps be mentioned here that data presented in the following table refer generally to the institutions that have been recognised to teach the students for appearing to the different grades of examinations conducted by the concerned Examination Board periodically.

There are 95 primary schools, 62 upper primary schools, 38 high schools and 12 junior colleges in all the urban areas of the district.

* The information is not available for Srisailam Project Township LFC as its civic status is not yet determined. The population of this town is not considered in arriving at the per capita receipt and expenditure.

Table 21

SCHOOLS PER TEN THOUSAND POPULATION IN TOWNS

Class, name and civic status of Town		Number per ten thousand population			
		Higher Secondary/ Inter/PUC/Junior College	Secondary/ Matriculation	Junior Secondary/ Middle	Primary
(1)		(2)	(3)	(4)	(5)
IV Alampur	(P)	0.93	2.79	3.72	3.72
IV Badepalle	(P)	0.54	1.07	3·22	3.76
IV Farooqnagar	(P)	0.61	1.23	0.61	3.06
III Gadwal	(M)	0·32	1.94	2.26	5·49
IV Kollapur	(P)	0.74	1·48	2·22	3.71
IV Kosigi	(P)	0·88	0.88	2.64	4.40
II Mahbubnagar	(M)	0·34	1.14	2·40	2.74
IV Nagarkurnool	(P)	0.67	3·36	4.70	5.38
III Narayanpet	(M)	0·36	1·44	1·79	4.31
V Srisailam Project Township Left Flank Colony	(-)	..	1.48	1·48	1.48
III Wanaparthi	(P)	0.35	0.70	1.39	2·44
Total		**0.45**	**1.42**	**2.·32**	**3.56**

From the table 22 it can be seen that the number of beds available in urban areas of this district is very low being 1.67 beds per every 1,000 population. Nearly half of the total bed strength in the urban areas of the district is concentrated in Mahbubnagar town, the district headquarters. The bed-population ratio is highest in Narayanpet town where there are 3.23 beds per 1,000 population. Kosigi and Mahbubnagar towns have recorded the bed-population ratio more than the district average. In all other towns this ratio is less than the district index.

Table 22

NO· OF BEDS IN MEDICAL INSTITUTIONS IN TOWNS

Class, name and civic status of the town		No. of beds in medical institutions per 1,000 population
(1)		(2)
IV Alampur	(P)	I·49
IV Badepalle	(P)	0.86
IV Farooqnagar	(P)	0.74
III Gadwal	(M)	0.97
IV Kollapur	(P)	1.33
IV Kosigi	(P)	2.64
II Mahbubnagar	(M)	2.00
IV Nagarkurnool	(P)	1.34
III Narayanpet	(M)	3.23
V Srisailam Project Township Left Flank Colony	(-)	..
III Wanaparthi	(P)	1.39
Total		**1.67**

This table 23 which provides information on proportion of slums population in towns is limited to Class I and II towns as the magnitude of slum problem is greater in these categories of towns. Mahbubnagar is only the Class II town in this district.

Table 23

PROPORTION OF SLUMS POPULATION IN TOWNS

Class, name and civic status of the town	Proportion of the slums population to total population of the town	Density in slums (per Sq. Km.)
(1)	(2)	(3)
II Mahbubnagar (M)	3.62	N·A.
Total	**3.62**	..

The table 24 gives the details of most important items manufactured, exported and imported in all the towns of the district. This table is self explanatory.

Table 24

MOST IMPORTANT COMMODITY MANUFACTURED, IMPORTED AND EXPORTED TOWNS

Class, name and civic status of the Town			Most important commodity		
			Manufactured	Exported	Imported
(1)			(2)	(3)	(4)
IV	Alampur	(P)	Carpets	Cloth	Yarn
IV	Badepalle	(P)	Earthen Jugs	Rice	Paddy
IV	Farooqnagar	(P)	Bread	Chillies	Jowar
III	Gadwal	(M)	Handloom Sarees	Groundnut Oil	Jaggery & Sugar
IV	Kollapur	(P)	Oil	Firewood	Sugar
IV	Kosigi	(P)	Tassor cloth	Rice	Jowar
II	Mahbubnagar	(M)	Cotton	Rice	Oils
IV	Nagarkurnool	(P)	Groundnut Oil	Paddy	Wheat
III	Narayanpet	(M)	Handloom Sarees	Handloom Sarees	Yarn
V	Srisailam Project Township Left Flank Colony	(-)	..	..	Rice
III	Wanaparthi	(P)	Groundnut Oil	Groundnut Seeds	Wheat

Physically Handicapped Persons :

Collection of data on physically handicapped persons is a special feature of 1981 Census. Last time this information was collected in 1931 Census. After the independence the data for the physically handicapped persons in our country were collected for the first time along with the houselisting operations held in May, 1980 and as such, the physically handicapped persons who were available in the census houses were alone covered in the survey. The houseless do not, therefore, find a place in this survey. The physically handicapped persons covered are of three types of disabilities. totally blind, totally crippled and totally dumb. The definition adopted for physically handicapped is as follows:

"The term of totally crippled refers to such persons who have lost their arms or limbs. The loss of arms or legs or all the four limbs refers to loss of both the arms or loss of both legs. It is not necessary that the disabled should have lost both arms and legs. The loss of either of these i.e., both arms or both legs would be sufficient for classification as totally crippled. Loss of only one arm and/or one leg will not classify a person as totally crippled. The loss here refers to the inability to use and not necessarily physical absence. Thus, a paralytic who has lost the use of both the legs or both the arms, will be totally crippled, though the legs or arms as such are still physically present".

In case when a person unfortunately suffered from more than one of the disabilities mentioned above, the person was recorded by the greater disability. For example, if a person was both blind and dumb or blind and crippled, etc., blindness was noted for him as blindness is considered as greater disability than either dumbness or being crippled. Similarly, being crippled was considered a greater disability than being dumb. In an extreme case where a person suffered from all the disabilities was taken under blind since this is certainly the most unfortunate disability.

A statement showing the distribution of physically handicapped persons by taluks in Mahbubnagar district is given below.

DISABLED POPULATION BY TYPE OF DISABILITY - MAHBUBNAGAR DISTRICT

Sl. No.	District/Taluk/Town	Total Rural Urban	House list population	Totally Blind	Totally Crippled	Totally Dumb
(1)	(2)	(3)	(4)	(5)	(6)	(7)
	MAHBUBNAGAR DISTRICT	T	2,493,508	2,367	1,316	1,194
		R	2,222,605	2,265	1,242	1,139
		U	270,903	102	74	55
1	Kodangal	T	210,546	226	99	97
		R	199,265	222	98	97
		U	11,281	4	1	..
	Kosigi (P)	U	11,281	4	1	..
2	Makthal	T	199,418	262	54	98
		R	170,104	245	54	91
		U	29,314	17	..	7
	Narayanpet (M)	U	29,314	17	..	7
3	Mahbubnagar	T	204,945	127	73	51
		R	117,011	104	50	40
		U	87,934	23	23	11
	Mahbubnagar (M)	U	87,934	23	23	11
4	Jadcherla	T	134,720	127	120	69
		R	115,637	121	109	64
		U	19,083	6	11	5
	Badepalle (P)	U	19,083	6	11	5
5	Shadnagar	T	170,886	120	87	89
		R	155,267	114	78	86
		U	15,619	6	9	3
	Farooqnagar (P)	U	15,619	6	9	3
6	Kalvakurthi	T	250,833	267	170	117
		R	250,833	267	170	117
		U	..	..	..	..
7	Nagarkurnool	T	231,869	275	122	94
		R	218,610	271	121	93
		U	13,259	4	1	1
	Nagarkurnool (P)	U	13,259	4	1	1
8	Wanaparthi	T	241,261	167	119	98
		R	213,775	158	116	93
		U	27,486	9	3	5
	Wanaparthi (P)	U	27,486	9	3	5
9	Atmakur	T	158,842	148	72	85
		R	158,842	148	72	85
		U	..	..	..	..
10	Gadwal	T	208,985	248	142	115
		R	173,509	234	137	109
		U	35,476	14	5	6
	Gadwal (M)	U	35,476	14	5	6

(1)	(2)	(3)	(4)	(5)	(6)	(7)
11	Alampur	T	151,952	75	75	103
		R	140,766	70	68	99
		U	11,186	5	7	4
	Alampur (P)	U	11,186	5	7	4
12	Kollapur	T	189,394	159	87	118
		R	176,235	146	74	105
		U	13,159	13	13	13
	Kollapur (P)	U	13,159	13	13	13
13	Achampet	T	139,857	166	96	60
		R	132,751	165	95	60
		U	7,106	1	1	..
	Srisailam Project Township Left Flank Colony (—)	U	7,106	1	1	..

(-) Civic status not yet determined.

Physically handicapped form 0.20% of the total population in the district, comprising of 0.21% of rural and 0.09 % of urban population. Out of the total 4,877 persons recorded as physically handicapped i.e., totally blind, totally crippled and totally dumb in the district as many as 4,646 persons forming 95.26% are from rural areas only. Among the total physically handicapped in the district 48.54% are totally blind, 26.98% are totally crippled and 24.48% are totally dumb. The survey revealed that Kalvakurthi taluk has recorded the highest number of physically handicapped persons accounting for 554 persons, the lowest being Mahbubnagar taluk with 251 persons.

PART - B

VILLAGE AND TOWN DIRECTORY AND PRIMARY CENSUS ABSTRACT

SECTION I – Village Directory

SECTION II – Town Directory

SECTION III – Primary Census Abstract

SECTION I

VILLAGE DIRECTORY

Village Directory which provides villagewise information about the amenities and landuse pattern in the villages, consists of 20 columns. The data so collected from the Tahsildars and other officials concerned were scrutinised and presented under certain columns in codes. Such codes will frequently be seen againt column numbers 5 to 8, 10, 11, 13, 16 and 20. The following codes have been used against the facilities available in the village.

Educational : (Column No 5)

P	:	Primary or Elementary School (Upto Class IV)
M	:	Middle School or Junior Secondary (Class from V to VIII)
H	:	Metriculation or Secondary School (Class from IX and X)
JC	:	Higher Secondary / PUC / Intermediate / Junior College
C	:	College
I	:	Industrial School
Tr	;	Training School
AC	:	Adult Literacy Class / Centre
O	:	Other Educational Institutions which include Sanskrit Pathasala, Senior Basic School

Medical : (Column No. 6)

H	:	Hospital
MCW	:	Maternity and Child Welfare Centre or Maternity and Child Health Centre
MH	:	Maternity Home
CWC	:	Child Welfare Centre
HC	:	Health Centre
PHC	:	Primary Health Centre
PHS	:	Primary Health Sub-Centre
D	:	Dispensary
FPC	:	Family Planing Centre
TB	:	T. B. Clinic
NH	:	Nursing Home
RP	:	Registered Private Practitioner
SMP	:	Subsidised Medical Practitioner
CHW	:	Community Health Worker
O	:	Others

Drinking Water : (Column No. 7)

T	:	Tap
W	:	Well
TK	;	Tank
TW	:	Tube Well
HP	:	Hand Pump
R	:	River
F	:	Fountain
C	:	Canal
L	:	Lake
S	:	Spring
N	:	Nallah
O	:	Others
NA	:	Information not available

Post and Telegraph : (Column No. 8)

PO	:	Post Office
TO	;	Telegraph Office
PTO	;	Post and Telegraph Office
Phone	:	Telephone Connection

Communications : (Column No. 10)

BS	:	Bus
RS	:	Railway Station
NW	:	Navigable Waterway

Approach to village : (Column No. 11)

PR	:	Pucca Road
KR	:	Kaccha Road
NR	:	Navigable River
NC	:	Navigable Canal
NW	:	Navigable Waterway
FP	:	Foot Path

Power Supply : (Column No. 13)

ED	:	Electricity for domestic purpose
EAG	:	Electricity for Agriculture
EO	:	Electrity for other purposes like industrial, commercial etc.
EA	:	Electricity for all purposes listed above

Irrigated by source : (Column No. 16)

GC	:	Government Canal
PC	:	Private Canal
W	:	Well (Without Electricity)
WE	:	Well (with Electricity)
TW	:	Tube Well (without Electricity)
TWE	:	Tube Well (with Electricity)
TK	:	Tank
R	:	River
L	:	Lake
WF	:	Water Fall
O	:	Others
T	:	Total

Remarks, etc. : (Column No. 20)

N	:	Copies of the News Papers (Coming in the village)
M	:	Motor Cycles/Scooters
C	:	Cars/Jeeps
T	:	Tractors

As an example an entry showing figures like P(2), or D(2), or T(35.21), Tk(35.21) would indicate that the village has two primary schools, two dispensaries, extent of total irrigated land in the village is 35.21 Hectares and extent of land irrigated by water from tanks is 35.21 Hectares.

Where a facility is not available in the village the distance at which the facility available is shown in broad ranges viz., — 5 Kms; 5–10 Kms. and 10 + Kms. of the nearest place where the facility available is given.

KODANGAL TALUK

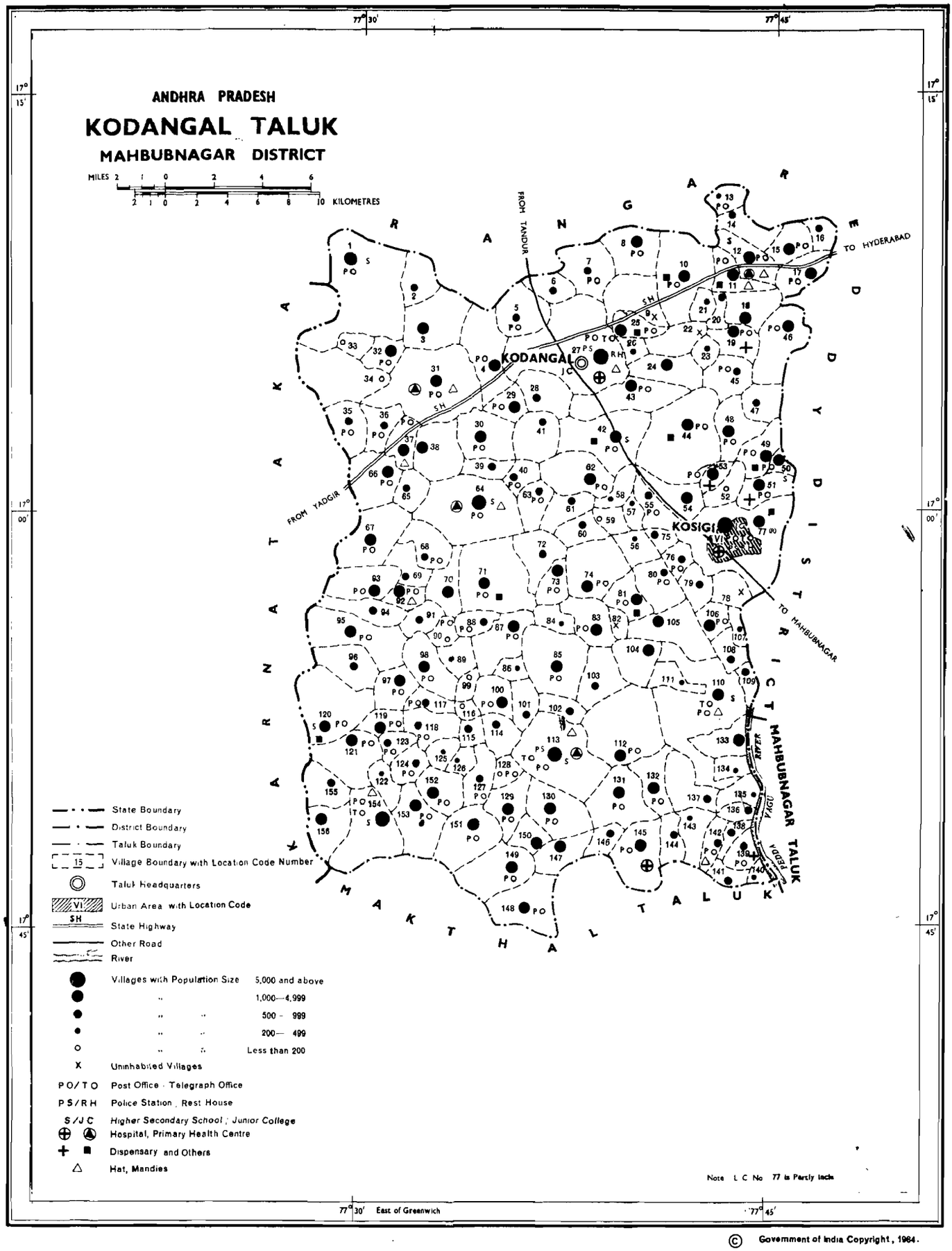

© Government of India Copyright, 1984.

ALPHABETICAL LIST OF VILLAGES

KODANGAL TALUK

1981 Location Code No. (1)	Name of Village (2)
68	Allapoor
143	Allipur
108	Amlikunta
23	Amsanpalle
31	Angadi Raichur
3	Annaram
97	Annasagar
93	Anthwar
5	Appaipalle
111	Appaipalle (Koilkonda)
115	Ashanpalle
128	Ayyawarpalle
92	Balampet
104	Balbhadrayapalle
153	Bapanpalle
105	Bhaktimalla
106	Bhogaram
67	Bichal
80	Bijjaram
148	Bommanpahad
145	Boneed
12	Bonraspet
17	Burhanpur
126	Chakalivanipalle
73	Challapur
66	Chandrakal
150	Chandrareddipalle
55	Chandravancha
146	Chanwar
76	Chennaram
24	Chilmanmailwar
41	Chinna Nandigaon
102	Chintaldinne
4	Chitlapalle
19	Choudarpalle
154	Damargidda
100	Danganpuram
127	Desaipalle
87	Devarfasalwad
112	Dorepalle
64	Doulatabad
44	Dudyal
144	Duppatghat
13	Dupucherla
52	Ejipoor
72	Erlapalle
47	Erlapalle (Kodangal)
121	Gadimankanpalle
94	Gadpa
34	Gandlapalle
71	Gokafasalwad
142	Gokulnagar
45	Gourwar
69	Gundepalle
110	Gundmal
49	Hakimpet
42	Hasnabad
36	Indanoor
61	Indapoor
103	Jadhavraopalle
79	Kadampalle
149	Kamsanpalle
124	Kandanpalle
120	Kankurthy
35	Kastoorpalle
114	Khajipuram
140	Khush Mohmedpalle
27	Kodangal
133	Kommur
77	Kosigi
58	Kothapalle (Kodangal)
132	Kothapalle (Koilkonda)
10	Kothur
39	Kowdeed
62	Kudrimalla
65	Kuppagiri
152	Kyatanpalle
48	Lakcherla
84	Lakkaipalle
116	Lakshmipuram
136	Lingalched
20	Lingampalle
122	Lingareddipalle
57	Lodhipoor
118	Lokurthy
22	Machanapalle
16	Madanpalle
113	Maddur
82	Malik Jadhavraopalle
119	Mallareddipalle
137	Mannapur
74	Mashrifa
38	Matoor
15	Metlakunta
81	Mirjapuram
98	Mogalmadka
147	Mominapur
109	Mudireddipalle
78	Muktarnagar
56	Mukthipahad
75	Mungimalla
54	Nacharam
101	Nagireddipalle
21	Nagireddipalle (Kodangal)
89	Nagsar
2	Nagwar
26	Najkhanpalle
18	Nandarpur
139	Nandigaon
83	Nandipahad
40	Nandwar
117	Narapur
30	Neetoor
131	Nidijinta
85	Pallerla
43	Parsapur
86	Parsapur (Doulatabad)
29	Pedda Nandigaon
135	Peddapur
129	Pedripahad
123	Piddampalle
50	Polepalle
88	Polkampalle
28	Pyalamaddi
130	Ranvatla
37	Rawalpalle
25	Regadmailaram
1	Rudraram
156	Sajnapoor
59	Saleempur
14	Saleindapur
107	Sarangaraopalle
51	Sarjakhanpet
60	Sooraipalle
99	Sudbanda
91	Sultanpur
32	Tekalkota
70	Timmareddipalle
138	Timmareddipalle(Koilkonda)
9	Tirmalapur (Kodangal)
90	Tirmalapur
53	Togapuram
11	Tumkimetta
6	Udmeshwar
155	Udimalgidda
96	Uligundam
33	Upparapalle
134	Veeraram
95	Vithalapur
8	Wadicherla
151	Wathugundla
63	Yamki
141	Yellareddipalle
125	Yelsanpalle
7	Yenkepalle
46	Yerupumalla

VILLAGE

MAHBUBNAGAR DISTRICT

Amenities

Location Code No.	Name of village	Total area of the village (in hectares)	Total number of Households and population		Amenities available (if not available within the village, the distance in broad ranges viz., — 5 Kms., 5-10 Kms. and 10 + Kms. of the nearest place where the facility available is given)					
			Households	Population	Educational	Medical	Drinking water (Potable)	Post and Telegraph	Day or days of the market, if any	Communications (Bus stop, Railway station, Water way)
(1)	(2)	(3)	(4A)	(4B)	(5)	(6)	(7)	(8)	(9)	(10)
1	Rudraram	3,650·66	751	3,940	P(2), M(2),H	5–10	W,HP	PO	5–10	BS
2	Nagwar	777·80	121	620	P	5–10	W,HP	–5	5–10	–5
3	Annaram	1,174·80	224	1,188	P	–5	W	–5	–5	BS
4	Chitlapalle	1,458·08	290	1,489	P	–5	W,HP	PO	10+	BS
5	Appaipalle	1,140·81	133	726	P	5–10	W	PO	5–10	BS
6	Udmeshwar	464·98	123	658	P	–5	W,HP	–5	10+	BS
7	Yenkepalle	1,302·28	177	923	P	5–10	W	PO	5–10	–5
8	Wadicherla	1,167·11	209	1,101	P	5–10	W	PO	5–10	–5
9	Tirmalapur (Kodangal)	431·39			*Uninhabited*					
10	Kothur	1,538·21	255	1,376	P	O	W,HP, TK	PO	10+	BS
11	Tumkimetta	1,222·55	271	1,346	P	RP	W,HP	PO, Phone	Friday	BS
12	Bonraspet	1,633·71	647	3,546	P(3), M,H	HC, RP, O, MCW	W,HP, R	PO, Phone	Sunday	BS
13	Dupucherla	655·59	84	462	P	–5	W,O	PO	–5	–5
14	Saleindapur	308·77	109	583	P	–5	W	–5	–5	–5
15	Metlakunta	1,751·07	325	1,644	P(2)	–5	W,HP, TK	PO	–5	BS
16	Madanpalle	670·56	88	502	P	–5	W,O	–5	–5	BS

DIRECTORY

and Land use KODANGAL TALUK

Approach to village	Nearest town and distance (in Kms.)	Power supply	Staple food	Land use (i.e., area under different types of land use in hectares rounded upto 2 decimal places) Forest	Irrigated by source	Unirrigated	Culturable waste	Area not available for cultivation	Remarks including any place of religious, historical or archaeological interest	Location Code No.
(11)	(12)	(13)	(14)	(15)	(16)	(17)	(18)	(19)	(20)	(1)
PR	Tandur 24	EA	Rice Jowar	352·07	..	3,158·16	..	140·43	..	1
KR	Tandur 22	..	Rice Jowar	124·24	..	651·54	..	2·02	..	2
PR	Tandur 24	ED, EO	Rice Jowar	246·45	T (19·43) O (13·76) W (5·67)	857·53	..	51·39	..	3
PR	Tandur 26	ED, EAG	Rice Jowar	19·83	T (25·09) W (21·85) WE (3·24)	840·53	..	572·63	..	4
PR	Tandur 22	EA	Jowar	409·95	T (13·35) W (8·09) O (4·05) WE (1·21)	686·34	9·71	21·45	..	5
PR	Tandur 20	ED, EAG	Jowar Ragi	..	T (10 12) W (8·50) O (1·62)	399·02	41·68	14·16	..	6
KR	Tandur 18	EO	Rice Jowar	477·93	T (18·21) O (10·12) W (8·09)	738·55	..	67·59	..	7
KR	Tandur 19	ED, EO	Rice Jowar	378·38	T (49·77) TK (46·54) W (3·23)	619·57	..	118·57	..	8
					Uninhabited					9
PR	Tandur 22	EA	Rice Jowar	453·65	T (136·78) TK (132·33) W (4·45)	830·82	..	116·96	..	10
PR	Kosigi 23	ED, EO	Rice Jowar	..	T (101·98) TK (70·42) W (29·94) R (1·62)	834·05	78·91	206·88	N3	11
PR	Kosigi 24	EA	Rice Jowar	115·74	T (278·01) TK (275·99) W (2·02)	867·64	115·74	256·57	N6	12
KR	Tandur 18	ED	Rice Jowar	..	T (33·99) TK (33·18) W (0·81)	532·56	..	80·94	..	13
KR	Tandur 22	..	Rice Jowar	..	T (12·95) TK (12·14) W (0·81)	200·72	..	95·10	..	14
PR	Tandur 26	EA	Rice Jowar	313·23	T (106·84) TK (104·41) W (2·43)	835·72	..	491·28	M1	15
PR	Kosigi 27	..	Rice Jowar	249·69	T (0·81) W (0·81)	363·41	..	56·65	..	16

VILLAGE

MAHBUBNAGAR DISTRICT

Amenities

Location Code No.	Name of village	Total area of the village (in hectares)	Total number of Households and population		Amenities available (if not available within the village, the distance in broad ranges viz., — 5 Kms., 5-10 Kms. and 10 + Kms. of the nearest place where the facility available is given)					
			Households	Population	Educational	Medical	Drinking water (Potable)	Post and Telegraph	Day or days of the market, if any	Communications (Bus-stop, Railway station, water way)
(1)	(2)	(3)	(4A)	(4B)	(5)	(6)	(7)	(8)	(9)	(10)
17	Burhanpur	1,305.92	278	1,401	P(2)	-5	W,HP, TK	PO	-5	BS
18	Nandarpur	475.50	201	1,004	P	-5	W,HP	-5	-5	-5
19	Choudarpalle	457.70	258	1,259	P,M	D	W,HP	PO	10+	5-10
20	Lingampalle	260.21	110	592	-5	5-10	W,HP	-5	10+	-5
21	Nagireddipalle (Kodangal)	353.69	69	304	P	5-10	W,HP	-5	5-10	BS
22	Machanapalle	192.63			*Uninhabited*					
23	Amsanpalle	229.46	46	286	P	5-10	W,TK	-5	5-10	5-10
24	Chilmanmailwar	1,129.88	265	1,578	P	5-10	W,HP	-5	5-10	BS
25	Regadmailaram	1,153.35	357	1,930	P	O	W,HP	PO	5-10	BS
26	Najukhanpalle	221.36	71	379	P	-5	W,HP	-5	-5	BS
27	Kodangal	3,601.69	2,083	11,098	P(7), M(2), H(2), JC,O	H, RP(5), PHS, FPC, CHW	W,HP, T	PTO, Phone	Wednesday	BS
28	Pyalamaddi	932.39	139	692	P	5-10	W,HP	-5	5-10	-5
29	Pedda Nandigaon	695.25	197	1,159	P	5-10	W,HP	PO	10+	5-10
30	Neetoor	1,027.90	279	1,545	P(2)	5-10	W,HP	PO	10+	5-10

DIRECTORY

and Land use KODANGAL TALUK

Approach to village	Nearest town and distance (in Kms.)	Power supply	Staple food	Land use (i.e , area under different types of land use in hectares rounded upto 2 decimal places)					Remarks including any place of religious, historical or archaeological interest	Location Code No.
				Forest	Irrigated by source	Unirrigated	Culturable waste	Area not available for cultivation		
(11)	(12)	(13)	(14)	(15)	(16)	(17)	(18)	(19)	(20)	(1)
PR	Kosigi 24	ED, EO	Rice Jowar	..	T (98·74) TK (81·74) W (17·00)	1,044·90	..	162·28	..	17
PR	Kosigi 18	EA	Rice Jowar	..	T (55·04) TK (50·99) W (4·05)	369·47	..	50·99	..	18
KR	Kosigi 17	EA	Rice Jowar	..	T (73·25) TK (63·13) W (10·12)	333·86	..	50·59	N1: M1	19
KR	Kosigi 16	..	Rice Jowar	..	T (29·94) TK (20·23) W (9·71)	150·54	5·67	74·06	..	20
PR	Kosigi 18	ED	Rice Jowar	..	T (29·94) TK (28·73) W (1·21)	237.55	..	86·20	..	21
					Uninhabited					22
KR	Kosigi 16	ED, EAG	Rice Jowar	..	T (23·47) TK (14·97) WE (4·45) W (4·05)	161·47	..	44·52	..	23
PR	Kosigi 16	EA	Rice Jowar	..	T (76·48) TK (57·46) WE (10·12) W (8·90)	951·82	15·38	86·20	..	24
PR	Kosigi 19	EA	Rice Jowar	55·44	T (84·99) TK (66·78) WE (12·14) W (6·07)	746·64	..	266·28	C1	25
PR	Kosigi 18	ED, EAG	Rice Jowar	..	T (26·71) TK (15·38) W (6·48) WE (4·85)	183·72	..	10·93	M1	26
PR	Kosigi 20	EA	Rice Jowar	..	T (354·50) TK (326·17) W (18·21) WE (10·12)	2,827·53	..	418·85	N 244: C5: M16: T2	27
KR	Kosigi 21	ED	Rice Jawar	..	T (14·16) W (14·16)	832·43	17·00	68·80	..	28
PR	Kosigi 24	EA	Rice Jowar	..	T (80·94) TK (67·58) W (10·93) WE (2·43)	566·96	15·78	31·16	M1	29
PR	Kosigi 26	EA	Rice Jowar	..	T (108·45) W (76·48) TK (31·97)	836·89	..	82·15	..	30

VILLAGE

MAHBUBNAGAR DISTRICT

Amenities

Location Code No	Name of village	Total area of the village (in hectares)	Total number of Households and Population		Amenities available (if not available within the village, the distance in broad ranges viz., — 5 Kms., 5-10 Kms. and 10 + Kms. of the nearest place where the facility available is given)					
			Households	Population	Educational	Medical	Drinking water (Potable)	Post and Telegraph	Day or days of the market, if any	Communications (Bus-stop, Railway station, Water way)
(1)	(2)	(3)	(4A)	(4B)	(5)	(6)	(7)	(8)	(9)	(10)
31	Angadi Raichur	2,718·27	665	3,344	P(4),M	PHC	W,HP	PO	Saturday	BS
32	Tekalkota	515·97	209	1,080	P	-5	W,HP	PO	-5	BS
33	Upparapalle	248·88	21	109	P	5-10	W	-5	10+	-5
34	Gandlapalle	1,142,02	25	134	P	5-10	W	5-10	5-10	5-10
35	Kastoorpalle	546·32	186	905	P	5-10	W,HP	PO	5-10	BS
36	Indanoor	578·29	158	809	P	5-10	W,HP	PO	-5	BS
37	Rawalpalle	635·76	293	1,637	P	5-10	W	PO, Phone	Thursday	BS
38	Matoor	965·98	211	1,072	P	5-10	W	5-10	10+	BS
39	Kowdeed	345·60	109	514	P	5-10	W	5-10	5-10	5-10
40	Nandwar	297·44	120	622	P	5-10	W	PO	5-10	5-10
41	Chinna Nandigaon	260·21	157	762	P	5-10	W,HP	-5	10+	BS
42	Hasanabad	1,952·20	689	3,829	P(3), M, H	PHS	W,HP	PO, Phone	5-10	BS
43	Parsapur	1,350·43	260	1,250	P	-5	W	PO	-5	BS
44	Dudyal	2,582·70	656	3,572	P,M	RP, O	W,HP	PO	10+	BS
45	Gourwar	790·75	167	816	P	10+	W	PO	10+	BS
46	Yerupumalla	1,074·03	300	1,576	P(2)	5-10	W,HP, R	PO	5-10	-5
47	Erlapalle (Kodangal)	576·27	109	574	P	5-10	W,HP	5-10	5-10	BS

DIRECTORY

and Land use KODANGAL TALUK

Approach to village	Nearest town and distance (in Kms.)	Power supply	Staple food	Land use (i.e., area under different types of land use in hectares rounded upto 2 decimal places) Forest	Irrigated by source	Unirrigated	Culturable waste	Area not available for cultivation	Remarks including any place of religious, historical or archaeological interest	Location Code No.
(11)	(12)	(13)	(14)	(15)	(16)	(17)	(18)	(19)	(20)	(1)
PR	Kosigi 30	EA	Rice Jowar	..	T (45·73) O (31·57) W (8·09) WE (6·07)	2,277·16	39·26	356·12	..	31
PR	Tandur 28	EA	Jowar	..	..	355·72	74·46	85·79	..	32
KR	Tandur 28	..	Jowar	..	..	245·24	..	3·64	..	33
FP	Tandur 30	..	Jowar	735·31	..	343·98	22·66	40·07	..	34
PR	Tandur 36	ED, EO	Jowar Ragi	..	T (35·61) TK (25·90) W (9·71)	431·39	..	79·32	N2:C1	35
PR	Tandur 32	ED	Jowar Ragi	..	T (20·23) W (14·16) O (6·07)	521·64	32·78	3·64	N3	36
PR	Kosigi 32	EA	Jowar Ragi	..	T (10·12) W (6·07) WE (4·05)	577·48	0·41	47·75	N7:M1:T2	37
PR	Kosigi 30	ED	Rice Jowar	..	T (47·75) TK (47·75)	845·39	64·75	8·09	N1:M1:T1	38
KR	Kosigi 24	ED	Rice Jowar	..	..	282·47	40·06	23·07	..	39
KR	Kosigi 24	EA	Rice Jowar	..	T (63·53) TK (57·46) W (6·07)	221·76	4·05	8·09	N3	40
PR	Kosigi 20	ED	Rice Jowar	..	T (18·21) TK (18·21)	219·74	16·19	6·07	..	41
PR	Kosigi 14	EA	Rice Jowar	..	T (452·44) TK (439·49) W (10·52) WE (2·43)	1,384·02	..	115·74	T1	42
PR	Kosigi 16	ED, EO	Rice	..	T (210·03) TK (177·66) W (32·37)	817·87	..	322·13	..	43
PR	Kosigi 11	EA	Rice Jowar	191·01	T (233·51) TK (188·18) WE (28·73) W (16·60)	1,575·03	..	583·15	N3:M2	44
PR	Kosigi 14	EA	Rice Jowar	32·37	T (76·48) TK (71·63) W (4·85)	427·35	..	254·55	N1	45
KR	Kosigi 18	ED	Rice Jowar	..	T (201·53) TK (193·04) O (6·47) W (2·02)	721·96	..	150·54	N1	46
PR	Kosigi 11	..	Rice Jowar	86·60	T (25·09) TK (12·95) W (12·14)	176·44	..	288·14	..	47

VILLAGE

MAHBUBNAGAR DISTRICT

Amenities

Location Code No.	Name of village	Total area of the village (in hectares)	Total number of Households and population		Amenities available (if not available within the village, the distance in broad ranges viz., — 5 Kms., 5-10 Kms. and 10 + Kms. of the nearest place where the facility available is given)					
			Households	Population	Educational	Medical	Drinking water (Potable)	Post and Telegraph	Day or days of the market, if any	Communications (Bus-stop, Railway station, water way)
(1)	(2)	(3)	(4A)	(4B)	(5)	(6)	(7)	(8)	(9)	(10)
48	Lakcherla	1,089·01	208	1,119	P	5–10	W,HP	PO	5–10	5–10
49	Hakimpet	579·10	271	1,378	P, M	O	W,HP	PO	5–10	BS
50	Polepalle	1,278·80	302	1,460	P	5–10	W,HP	PO	5–10	5–10
51	Sarjakhanpet	55·85	494	2,389	P,M,H	D	W,HP	PO	–5	BS
52	Ejipoor	639·00	35	186	–5	–5	W	–5	–5	BS
53	Togapuram	786·30	222	1,116	P	D	W	PO	5–10	–5
54	Nacharam	590·84	191	1,046	P	–5	W,HP	–5	–5	BS
55	Chandravancha	728·03	177	902	P	–5	W,HP	PO	–5	BS
56	Mukthipahad	266·69	73	331	P	–5	W	–5	–5	–5
57	Lodhipoor	141·23	52	291	P	5–10	W	–5	5–10	–5
58	Kothapalle (Kodangal)	451·63	106	454	P	5–10	W	–5	5–10	BS
59	Saleempur	149·73	30	147	P	5–10	W	–5	5–10	–5
60	Sooraipalle	369.07	138	620	P	5-10	W	–5	5-10	–5
61	Indapoor	577.48	122	689	P	5-10	W	–5	5-10	–5

DIRECTORY

and Land use KODANGAL TALUK

Approach to village	Nearest town and distance (in Kms.)	Power supply	Staple food	Land use (i.e , area under different types of land use in hectares rounded upto 2 decimal places) Forest	Irrigated by source	Unirrigated	Culturable waste	Area not available for cultivation	Remarks including any place of religious, historical or archaeological interest	Location Code No.
(11)	(12)	(13)	(14)	(15)	(16)	(17)	(18)	(19)	(20)	(1)
KR	Kosigi 8	EA	Rice Jowar	62·32	T (70·82) TK (65·96) WE (4·86)	790·76	28·73	136·38	..	48
PR	Kosigi 5	EA	Rice Jowar	..	T (156·61) TK (121·40) W (29·14) WE (6·07)	307·97	7·28	107·24	N3	49
KR	Kosigi 6	EA	Rice Jowar	..	T (135·97) TK (130·31) W (4·45) WE (1·21)	819·89	22·26	300·68	N2:M1	50
PR	Kosigi 4	EA	Rice Jowar	..	T (2·83) W (2·02) W (0·81)	30·35	..	22·67	N2	51
PR	Kosigi 4	EAG	Rice Jowar	..	T (74·46) W (48·56) TK (15·78) WE (10·12)	499·38	..	65·16	..	52
KR	Kosigi 6	ED, EAG	Rice Jowar	..	T (136·37) TK (129·50) W (5·66) WE (1·21)	435·04	..	214·89	N1:T1	53
PR	Kosigi 6	ED	Rice Ragi	..	T (50·58) TK (28·33) W (16·18) O (6·07)	205·98	305·14	28·73	..	54
PR	Kosigi 10	EA	Rice Jowar	..	T (87·81) TK (63·94) WE (23·87)	596·10	2·03	41·68	M1:T1	55
KR	Kosigi 12	ED	Rice Jowar	..	T (31·97) O (22·26) W (8·50) WE (1·21)	216·91	..	17·00	..	56
KR	Kosigi 12	ED	Rice	..	T (27·92) TK (27·92)	87·82	..	25·49	..	57
PR	Kosigi 14	ED	Rice Jowar	..	T (61·92) O (43·71) TK (11·74) W (6·47)	329·41	..	60·30	..	58
KR	Kosigi 12	ED	Rice Jowar	..	T (12·14) W (6·07) O (6·07)	128·28	..	9·31	..	59
KR	Kosigil 6	ED	Rice Jowar	..	T (46·94) TK (42·90) W (4·04)	279·64	..	42·49	..	60
KR	Kosigi 16	ED	Rice Jowar	..	T (32·78) TK (32·78)	457·29	15·38	72·03	..	61

VILLAGE

MAHBUBNAGAR DISTRICT

Amenities

Location Code No	Name of village	Total area of the village (in hectares)	Total number of Households and Population		Amenities available (if not available within the village, the distance in broad ranges viz., —5 Kms., 5-10 Kms. and 10 +· Kms. of the nearest place where the facility available is given)					
			House-holds	Popula-tion	Educational	Medical	Drinking water (Potable)	Post and Telegraph	Day or days of the market, if any	Communica-tions (Bus-stop, Railway station, Water way)
(1)	(2)	(3)	(4A)	(4B)	(5)	(6)	(7)	(8)	(9)	(10)
62	Kudrimalla	818.27	398	2,094	P,M	5-10	W,HP	PO	10+	BS
63	Yamki	634.55	94	518	P	5-10	W	PO	10+	-5
64	Doulatabad	2,586·74	995	5,014	P,M,H	PHC	W,TK	PO	Friday	BS
65	Kuppagiri	688.77	114	581	P	5-10	W	-5	5-10	-5
66	Chandrakal	652·76	252	1,429	P,M	5-10	W,TW	PO	5-10	BS
67	Bichal	1,491·67	288	1,712	P	-5	W	PO	5-10	BS
68	Allapoor	683·11	144	729	P	5-10	W	PO	10+	-5
69	Gundepalle	524·47	133	721	p	5-10	W	-5	10+·	5-10
70	Timmareddipalle	821·11	219	1,149	P	5-10	W	-5	10+·	5-10
71	Gokafasalwad	2,118·52	464	2,414	P,M	O	W	PO	5-10	BS
72	Erlapalle	891·92	181	775	P	5-10	W	-5	10+	5-10
73	Challapur	627·26	195	1,006	P	5-10	W	PO	5-10	-5
74	Mashrifa	1,191·80	416	1,995	P(2)	-5	W	PO	5-10	5-10
75	Mungimalla	284·90	126	682	P	5-10	W	-5	5-10	-5
76	Chennaram	393·76	179	815	P	-5	W	PO	-5	-5
77	Kosigi	3,623·14	766	3,899	P	FPC	T	PTO	Sunday	BS
78	Muktar Nagar	59·49			*Uninhabited*					

DIRECTORY

and Land use KODANGAL TALUK

Approach to village	Nearest town and distance (in Kms.)	Power supply	Staple food	Land use (i.e., area under different types of land use in hectares rounded upto 2 decimal places) Forest	Irrigated by source	Unirrigated	Culturable waste	Area not available for cultivation	Remarks including any place of religious, historical or archaeological interest	Location Code No.
(11)	(12)	(13)	(14)	(15)	(16)	(17)	(18)	(19)	(20)	(1)
PR	Kosigi 15	EA	Rice Jowar	..	T (117·36) TK (82·96) O (33·18) W (0·81) WE (0·41)	656·40	..	44·51	M1	62
KR	Kosigi 19	ED	Rice Jowar	..	T (28·73) TK 28·73)	533·78	12·14	59·90	..	63
PR	Kosigi 26	ED	Rice Jowar	121·40	T (299·47) TK (299·47)	1,834·03	180·08	140·02	N15; C12; M13; T2	64
KR	Kosigi 32	ED	Rice Jowar	..	T (22·66) TK (22·66)	524·07	..	142·04	..	65
PR	Kosigi 32	ED	Rice Jowar	..	T (25·09) TK (25·09)	554·42	..	73·25	N3; C2; M4	66
PR	Kosigi 36	ED	Rice Jowar	..	T (20·24) TK (20·24)	1,292·96	60·70	117·77	..	67
KR	Kosigi 30	ED	Rice Jowar	22·26	T (51·39) TK (51·39)	602·58	..	6·88	..	68
KR	Kosigi 32	EA	Rice Jowar	..	T (56·65) TK (44·51) W (12.14)	384·45	..	82·96	..	69
KR	Kosigi 36	ED	Rice Jowar	..	T (16·59) TK (16·59)	747·45	21·04	36·02	..	70
PR	Kosigi 25	ED	Rice Jowar	189·39	T (89·84) TK (89·84)	1,619·55	76·89	142·85	N1	71
KR	Kosigi 18	ED	Rice Jowar	..	T (2·02) TK (2·02)	748·66	99·15	42·09	..	72
KR	Kosigi 18	EA	Rice Jowar	..	T (40·47) WE (26·30) TK (14·17)	546·32	..	40·47	..	73
KR	Kosigi 16	EA	Rice	..	T (74·46) W (40·47) TK (18·21) O (14·16) WE (1·62)	904·47	..	170·77	MI	74
KR	Kosigi 9	ED, EO	Rice	..	T (17·80) W (14·57) O (2·42) WE (0·81)	137·59	96·31	31·18	..	75
KR	Kosigi 7	EA	Rice Jowar	..	T (51·80) TK (41·28) W (10·52)	313·23	..	28·73	..	76
PR	Kosigi 2	EA	Rice Jowar	..	T (867·24) TK (725·60) W (141·64)	2,560·03	..	195·06	M8;T4	77
					Uninhabited					78

VILLAGE

MAHBUBNAGAR DISTRICT

Amenities

Location Code No	Name of village	Total area of the village (in hectares) /	Total number of Households and Population		Amenities available (if not available within the village, the distance in broad ranges viz., — 5 Kms., 5-10 Kms. and 10 + Kms. of the nearest place where the facility available is given)					
			Households	Population	Educational	Medical	Drinking water (Potable)	Post and Telegraph	Day or days of the market, if any	Communications (Bus-stop, Railway station, Water way)
(1)	(2)	(3)	(4A)	(4B)	(5)	(6)	(7)	(8)	(9)	(10)
79	Kadampalle	572·22	140	797	P	-5	W	-5	-5	-5
80	Bijjaram	598·53	163	771	P	-5	W,N	PO	-5	-5
81	Mirjapuram	675·42	241	1,135	P,M	FPC	W	PO	5-10	-5
82	Malik Jadhavraopalle	178·87			*Uninhabited*					
83	Nandipahad	859·95	258	1,232	P	5-10	W	PO	5-10	5-10
84	Lakkaipalle	422·09	99	482	P	5-10	W	5-10	10+	5-10
85	Pallerla	1,652·33	389	2,089	P	5-10	W	PO	10+	5-10
86	Parsapur (Doulatabad)	273·57	86	491	P	5-10	W	-5	10+	5-10
87	Devarfasalwad	1,104·38	300	1,639	P	10+	W	PO	10+	BS
88	Polkampalle	341·96	117	628	P	5-10	W	PO	5-10	5-10
89	Nagsar	467·82	87	433	P	5-10	W,HP	5-10	5-10	5-10
90	Tirmalapur	906·90	34	186	P	5-10	W	PO	5-10	5-10
91	Sultanpur	577·89	184	905	P	10+	W	5-10	10+	5-10
92	Balampet	354·10	286	1,425	P	5-10	W	PO	Tuesday	-5
93	Anthwar	912·56	207	1,121	P	10+	W	PO	10+	5-10
94	Gadpa	658·02	132	722	P	5-10	W	5-10	10+	5-10
95	Vithalapur	1,343·96	258	1,387	P,M	5-10	W,HP	PO	5-10	5-10
96	Uligundam	831·22	158	807	P	10+	W	5-10	10+	5-10
97	Annasagar	590·84	202	1,008	P	5-10	W	PO	10+	5-10
98	Mogalmadka	862·79	371	1,778	P,M	5-10	W	PO	10+	5-10
99	Sudbanda	186·56	50	196	P	5-10	W	5-10	10+	5-10

DIRECTORY

and Land use KODANGAL TALUK

Approach to village	Nearest town and distance (in Kms.)	Power supply	Staple food	Land use (i.e., area under different types of land use in hectares rounded upto 2 decimal places) Forest	Irrigated by source	Unirrigated	Culturable waste	Area not available for cultivation	Remarks including any place of religious, historical or archaeological interest	Location Code No.
(11)	(12)	(13)	(14)	(15)	(16)	(17)	(18)	(19)	(20)	(1)
KR	Kosigi 6	EA	Rice Jowar	..	T (95·50) TK (67·17) W (28·33)	414·40	..	62·32	..	79
KR	Kosigi 9	EA	Rice Jowar	..	T (98·75) TK (89·03) W (9·72)	426·13	..	73·65	..	80
KR	Kosigi 11	EA	Rice Jowar	..	T (108·86) TK (81·34) W (27,52)	458·91	..	107·65	..	81
					Uninhabited					82
KR	Kosigi 17	..	Rice Jowar	..	T (12·55) TK (12·55)	639·80	35·21	172·39	..	83
KR	Kosigi 19	..	Rice Jowar	..	..	324·16	60·70	37·23	..	84
KR	Kosigi 21	ED	Rice Jowar	53·42	T (90·65) TK (90·65)	1,371·07	..	137·19	N1	85
KR	Kosigi 26	EA	Rice Jowar	..	T (12·14) TK (12·14)	230·67	..	30·76	T1	86
PR	Kosigi 24	ED	Rice Jowar	103·60	T (913·78) TK (913·78)	10·11	12·14	64·75	..	87
KR	Kosigi 26	ED	Rice	..	T (0·40) TK (0·40)	244·43	54·23	42·90	..	88
KR	Kosigi 30	..	Rice Jowar	..	T (27·11) TK (27·11)	386·88	..	53·83	..	89
KR	Kosigi 30	ED	Rice Jowar	..	T (0·81) TK (0·81)	280·04	..	626·05	..	90
KR	Kosigi 32	ED	Rice Jowar	..	T (21·04) TK (21·04)	527·71	4·05	25·09	..	91
KR	Kosigi 32	ED	Rice Jowar	..	T (12.14) TK (12·14)	317·68	..	24·28	N1:M1	92
KR	Kosigi 36	ED	Rice Jowar	..	T (52·61) TK (52·61)	834·86	..	25·09	..	93
KR	Kosigi 36	ED	Rice Jowar	..	T (25·90) TK (25·90)	588·81	30·35	10·92	..	94
PR	Kosigi 38	ED	Rice Jowar	..	T (57·06) TK (33·18) WE (10·93) W (10·52) GC (2·43)	1,102·77	21·45	162·68	N3:M2	95
KR	Kosigi 38	ED	Rice Jowar	..	T (8·09) TK (8·09)	687·96	..	135·17	N1	96
KR	Kosigi 36	ED	Rice Jowar	..	T (24·28) TK (24-28)	374·33	80·94	14·29	N1	97
PR	Kosigi 32	ED	Rice Jowar	..	T (54·23) TK (54·23)	747·86	20·23	40·47	..	98
KR	Narayanpet 24	..	Rice Jowar	..	..	164·30	0·41	21.85	..	99

VILLAGE

MAHBUBNAGAR DISTRICT

Amenities

Location Code No.	Name of village	Total area of the village (in hectares)	Total number of Households and population		Amenities available (if not available within the village, the distance in broad ranges viz., — 5 Kms., 5-10 Kms. and 10 + Kms. of the nearest place where the facility available is given)					
			House-holds	Popula-tion	Educational	Medical	Drinking water (Potable)	Post and Telegraph	Day or days of the market, if any	Communica-tions (Bus stop, Railway station, Water way)
(1)	(2)	(3)	(4A)	(4B)	(5)	(6)	(7)	(8)	(9)	(10)
100	Danganpuram	649·92	228	1,167	P,M	10+	W,HP	PO	10+	BS
101	Nagireddipalle	397·80	123	621	P	5-10	W,HP	-5	10+	BS
102	Chintaldinne	434·63	151	876	P	-5	W	-5	10+	-5
103	Jadhavraopalle	730·05	153	875	P	5-10	W	-5	-5	5-10
104	Balbhadrayapalle	1,012·93	244	1,244	P	5-10	W	-5	10+	-5
105	Bhaktimalla	1,110·86	262	1,335	P	-5	W	-5	-5	BS
106	Bhogaram	524·88	210	1,092	P	5-10	W	PO	5-10	BS
107	Sarangaraopalle	231·07	41	261	P	5-10	W	5-10	5-10	5-10
108	Amlikunta	488·05	148	692	P	5-10	W	5-10	10+	5-10
109	Mudireddipalle	492·10	157	882	P	10+	W	5-10	5-10	5-10
110	Gundmal	2,128·64	859	4,669	P,M,H	10+	W	PO,TO	Friday	BS
111	Appaipalle (Koilkonda)	405·09	48	253	P	10+	W	-5	-5	-5
112	Dorepalle	2,268·66	543	3,175	P	-5	W	PO	10+	-5

DIRECTORY

and Land use KODANGAL TALUK

Approach to village	Nearest town and distance (in Kms.)	Power supply	Staple food	Land use (i.e , area under different types of land use in hectares rounded upto 2 decimal places) Forest	Irrigated by source	Unirrigated	Culturable waste	Area not available for cultivation	Remarks including any place of religious, historical or archaeological interest	Location Code No.
(11)	(12)	(13)	(14)	(15)	(16)	(17)	(18)	(19)	(20)	(1)
PR	Narayanpet 28	ED	Rice Jowar	..	T (91·46) TK (79·32) W (12·14)	471·86	26·30	60·30	M1:T2	100
PR	Kosigi 28	ED	Rice Jowar	..	T (67·59) GC (59·49) W (4·05) WE (4.05)	301·08	13·35	15·78	..	101
KR	Kosigi 24	EA	Rice Jowar	..	T (38·04) TK (29·95) W (8·09)	301·49	..	95·10	..	102
KR	Kosigi 22	EA	Rice Jowar	..	T (39·66) TK (27·52) W (12·14)	465·79	..	224·60	..	103
KR	Kosigi 14	EA	Rice Jowar	..	T (88·22) TK (55·85) W (32·37)	690·39	..	234·32	..	104
PR	Kosigi 12	EA	Rice Jowar	..	T (192·63) TK (152·16) W (40·47)	777·80	..	140·43	M1:T1	105
PR	Kosigi 9	EA	Rice Jowar	.	T (82·56) TK (41·68) W (40·47) O (0·41)	399·83	..	42·49	N2:M2	106
KR	Kosigi 9	..	Rice Jowar	..	T (4·85) W (4·85)	220·55	..	5·67	..	107
KR	Kosigi 13	EA	Rice Jowar	..	T (139·61) O (84·98) TK (38·44) W (16·19)	209·22	5·67	133·54	M1:T1	108
KR	Kosigi 14	..	Rice Jowar	..	T (25·09) O (17·40) GC (6·48) TK (1·21)	447·58	..	19·43	N1:T1	109
PR	Kosigi 15	EA	Rice Jowar	..	T (233·09) TK (138·80) W (48·56) O (45·73)	1,406·28	..	488·45	N3:M1	110
KR	Kosigi 15	EA	Rice Jowar	..	T (12·95) TK (8·90) W (4·05)	232·29	..	159·85	..	111
PR	Kosigi 24	EA	Rice Jowar	..	T (154·99) TK (116·14) W (38·85)	1,597·70	..	515·97	..	112

VILLAGE

MAHBUBNAGAR DISTRICT

Amenities

Location Code No.	Name of village	Total area of the village (in hectares)	Total number of Households and population		Amenities available (if not available within the village, the distance in broad ranges viz., — 5 Kms., 5-10 Kms. and 10 + Kms. of the nearest place where the facility available is given)					
			Households	Population	Educational	Medical	Drinking water (Potable)	Post and Telegraph	Day or days of the market, if any	Communications (Bus-stop, Railway station, water way)
(1)	(2)	(3)	(4A)	(4B)	(5)	(6)	(7)	(8)	(9)	(10)
113	Maddur	1,653·95	930	5,019	P,M,H	RP(2), PHC, FPC	W,HP,T	PO,TO, Phone	Thursday	BS
114	Khajipuram	595·70	164	902	P	-5	W,HP	-5	-5	-5
115	Ashanpalle	339·53	172	815	P	5-10	W,HP	-5	5-10	-5
116	Lakshmipuram	110·48	35	164	P	5-10	W	-5	5-10	5-10
117	Narapur	590·84	187	992	P	10+	W,HP	PO	10+	5-10
118	Lokurthy	717·10	192	934	P	10+	W,TK	PO	10+	5-10
119	Mallareddipalle	647·50	239	1,110	P	10+	W,HP	PO	5-10	-5
120	Kankurthy	1,786·68	564	2,789	P(4),M, H	HC	W,HP	PO	5-10	BS
121	Gadimankanpalle	822·72	256	1,203	P	5-10	W	PO	5-10	-5
122	Lingareddipalle	518·00	82	410	P	5-10	W,HP	-5	5-10	-5
123	Piddampalle	253·33	142	717	P	5-10	W,HP	PO	5-10	-5
124	Kandanpalle	485·62	137	663	P	10+	W,HP	PO	10+	BS
125	Yelsanpalle	227·03	53	235	P	10+	W	-5	10+	5-10
126	Chakalivanipalle	356·53	73	390	P	5-10	W	-5	5-10	-5
127	Desaipalle	569·80	170	871	P	10+	W	PO	5-10	BS
128	Ayyawarpalle	173·61	37	173	P	5-10	W	PO	5-10	BS
129	Pedripahad	927·54	240	1,252	P,M	10+	W,HP	PO	10+	BS
130	Ranvatla	2·184·08	640	3,514	P,M	10+	W	PO	10+	5-10

DIRECTORY

and Land use KODANGAL TALUK

Approach to village	Nearest town and distance (in Kms.)	Power supply	Staple food	Land use (i.e., area under different types of land use in hectares rounded upto 2 decimal places)					Remarks including any place of religious, historical or archaeological interest	Location Code No.
				Forest	Irrigated by source	Unirrigated	Culturable waste	Area not available for cultivation		
(11)	(12)	(13)	(14)	(15)	(16)	(17)	(18)	(19)	(20)	(1)
PR	Kosigi 28	EAG	Rice Jowar	..	T (161·87) TK (95·10) R (46·54) W (12·14) WE (8·09)	461·75	841·34	188·99	N4:M1	113
KR	Narayanpet 26	EAG	Rice Jowar	..	T (51·80) TK (43·71) W (8·09)	473·89	29·54	40·47	..	114
KR	Narayanpet 24	ED	Rice Jowar	..	T (83·36) TK (83·36)	201·13	..	55.04	..	115
KR	Narayanpet 24	ED	Rice Jowar	..	T (20·24) TK (20·24)	81·34	..	8·90	..	116
KR	Narayanpet 24	ED	Rice Jowar	..	T (24·28) TK (24·28)	552·39	4·05	10·12	N2	117
KR	Narayanpet 23	ED	Rice Jowar	..	T (127·88) TK (127·88)	..	460·53	128·69	..	118
KR	Narayanpet 22	ED	Rice Jowar	..	T (99·15) TK (99·15)	399·83	..	148·52	..	119
PR	Narayanpet 20	ED	Rice Jowar	..	T (44·51) O (30·35) W (14·16)	1,677·42	..	64·75	N17:M1:T1	120
KR	Narayanpet 18	ED	Rice Jowar	..	T (33·99) TK (33·99)	653·56	89·84	45·33	N1	121
KR	Narayanpet 16	ED	Rice Jowar	..	T (4·04) TK (4·04)	428·56	..	22·26	..	122
KR	Narayanpet 18	ED	Rice Jowar	..	T (28·33) TK (28·33)	216·10	..	8·90	..	123
PR	Narayanpet 18	ED	Rice Jowar	..	T (21·85) TK (21·85)	447·58	..	16·19	..	124
KR	Narayanpet 20	ED	Rice Jowar	..	T (4·05) TK (4·05)	169·56	17·81	35·61	..	125
KR	Narayanpet 22	ED	Rice Jowar	..	T (66·77) TK (40.47) W (26·30)	283·68	2·03	4·05	..	126
PR	Narayanpet 20	..	Rice Jowar	..	T (19·43) TK (19·43)	542·28	..	8·09	..	127
PR	Narayanpet 23	..	Rice Jowar	..	T (12·14) W (12·14)	148·92	..	12·55	..	128
PR	Narayanpet 20	ED	Rice Jowar	..	T (146·90) TK (79·32) W (67·58)	638·59	4·86	137·19	..	129
PR	Narayanpet 24	ED	Rice Jowar	..	T (237·95) TK (218·53) O (19·42)	1·603·36	..	342·77	T1	130

VILLAGE

MAHBUBNAGAR DISTRICT

Amenities

Location Code No	Name of village	Total area of the village (in hectares)	Total number of Households and Population		Amenities available (if not available within the village, the distance in broad ranges viz., — 5 Kms., 5-10 Kms. and 10 + Kms. of the nearest place where the facility available is given)					
			Households	Population	Educational	Medical	Drinking water (Potable)	Post and Telegraph	Day or days of the market, if any	Communications (Bus-stop, Railway station, Water way)
(1)	(2)	(3)	(4A)	(4B)	(5)	(6)	(7)	(8)	(9)	(10)
131	Nidiginta	1,815·82	388	2,087	P,M	10+	W	PO	5-10	-5
132	Kothapalle (Koilkonda)	721·55	249	1,227	P	5-10	W	PO	5-10	BS
133	Kommur	609·46	237	1,208	P	5-10	W	5-10	5-10	-5
134	Veeraram	704·56	83	452	P	10+	W	5-10	10+	-5
135	Peddapur	396·19	89	422	P	10+	W,N	5-10	10+	-5
136	Lingalched	327·39	132	732	P	10+	W	5-10	10+	-5
137	Mannapur	365·83	163	870	P	10+	W	5-10	5-10	-5
138	Timmareddipalle (Koilkonda)	241·19	95	537	P	5-10	W	-5	5-10	-5
139	Nandigaon	384·45	125	666	P	D(U)	W	PO	5-10	-5
140	Khush Mohmedpalle	275·19	69	313	P	5-10	W	5-10	5-10	-5
141	Yellareddipalle	452·84	107	572	P	10+	W	-5	10+	-5
142	Gokulnagar	396·19	175	945	P	10+	W	PO	Tuesday	-5
143	Allipur	510·31	73	382	P	10+	W	5-10	10+	-5
144	Duppatghat	397·80	207	958	P	10+	W	-5	10+	BS
145	Boneed	1,301·87	445	2,430	P,M	H,D(U)	W	PO	10+	BS

DIRECTORY

and Land use KODANGAL TALUK

Approach to village	Nearest town and distance (in Kms.)	Power supply	Staple food	Land use (i.e , area under different types of land use in hectares rounded upto 2 decimal places) Forest	Irrigated by source	Unirrigated	Culturable waste	Area not available for cultivation	Remarks including any place of religious, historical or archaeological interest	Location Code No.
(11)	(12)	(13)	(14)	(15)	(16)	(17)	(18)	(19)	(20)	(1)
KR	Kosigi 26	EA	Rice Jowar	..	T (230·67) W (131·12) TK (61·11) O (38.44)	1,463·75	..	121·40	..	131
PR	Kosigi 27	EA	Rice Jowar	..	T (72·84) TK (44·51) W (28·33)	536·61	..	112·10	..	132
KR	Kosigi 18	EA	Rice Jowar	..	T (54·63) TK (48·16) W (6·47)	429·78	..	125·05	..	133
KR	Kosigi 22	EA	Rice Jowar	..	T (93·08) TK (52·61) W (40·47)	517·59	..	93·89	..	134
KR	Kosigi 26	EA	Rice Jowar	..	T (80.94) O (48·56) W (32·38)	275·19	0·81	39·25	..	135
KR	Kosigi 28	EA	Rice Jowar	..	T (79·32) O (46·13) W (30·76) TK (2·43)	192·23	..	55·84	..	136
KR	Kosigi 26	EA	Rice Jowar	..	T (57·46) W (20·23) O (20·23) TK (17.00)	244·02	..	64·35	M1	137
KR	Kosigi 28	EA	Rice Jowar	..	T (23·47) W (16.19) TK (7.28)	203.55	..	14.16	..	138
KR	Kosigi 29	EA	Rice Jowar	..	T (30.35) W (20.23) TK (10.12)	290.97	..	63.13	..	139
KR	Kosigi 32	EA	Rice Jowar	..	T (26.30) W (25·90) TK (0·40)	178.47	..	70·42	..	140
KR	Kosigi 32	EA	Rice Jowar	..	T (44.51) O (36.42) W (8.09)	219.34	..	188.99	..	141
KR	Kosigi 28	EA	Rice Jowar	..	T (83.37) TK (49.37) W (34.00)	221.36	0.81	90.65	..	142
KR	Kosigi 28	EA	Rice Jowar	..	T (55.04) TK (29.14) W (25.90)	307.96	127.07	20.24	..	143
PR	Kosigi 28	EA	Rice Jowar	..	T (56.66) W (36.42) TK (20.24)	281.25	..	59.89	..	144
PR	Kosigi 30	EAG	Rice Jowar	..	T (111.29) R (111.29)	1,016.57	12.12	161.87	..	145

VILLAGE

MAHBUBNAGAR DISTRICT

Amenities

Location Code No.	Name of village	Total area of the village (in hectares)	Total number of Households and population		Amenities available (if not available within the village, the distance in broad ranges viz., — 5 Kms., 5-10 Kms. and 10 + Kms. of the nearest place where the facility available is given)					
			Households	Population	Educational	Medical	Drinking water (Potable)	Post and Telegraph	Day or days of the market, if any	Communications (Bus-stop, Railway station, water way)
(1)	(2)	(3)	(4A)	(4B)	(5)	(6)	(7)	(8)	(9)	(10)
146	Chanwar	430·99	156	791	P	10+	W	-5	10+	-5
147	Mominapur	663·28	249	1,189	P	5-10	W,HP	5-10	10+	-5
148	Bommanpahad	1,523·23	298	1,369	P	10+	W	PO	10+	-5
149	Kamsanpalle	1,379·17	295	1,609	P	5-10	W,HP	PO	10+	5-10
150	Chandrareddipalle	481·57	186	1,057	P	10+	W	-5	5-10	5-10
151	Wathugundla	1,251·28	254	1,413	P	10+	W,HP	PO	10+	BS
152	Kyatanpalle	940·49	269	1,400	P	10+	W,HP	PO	10+	BS
153	Bapanpalle	1,230·24	395	1,923	P	10+	W,HP	PO	10+	BS
154	Damargidda	1,711·82	1,088	5,646	P(4),M,H,O	10+	W,HP	PO,TO,PTO	Tuesday	BS
155	Udmalgidda	732·88	199	939	P	10+	W,HP	-5	10+	5-10
156	Sajnapoor	658·42	209	1,141	P	10+	W,HP	-5	10+	-5

DIRECTORY

and Land use KODANGAL TALUK

Approach to village	Nearest town and distance (in Kms.)	Power supply	Staple food	Land use (i.e., area under different types of land use in hectares rounded upto 2 decimal places) Forest	Irrigated by source	Unirrigated	Culturable waste	Area not available for cultivation	Remarks including any place of religious, historical or archaeological interest	Location Code No.
(11)	(12)	(13)	(14)	(15)	(16)	(17)	(18)	(19)	(20)	(1)
KR	Narayanpet 28	ED	Rice Jowar	..	T (74.06) TK (74.06)	263.85	..	93.08	..	146
KR	Narayanpet 24	..	Rice Jowar	..	T (80.94) TK (80.94)	310.80	190.60	80.94	..	147
KR	Narayanpet 18	ED	Rice Jowar	..	T (8.09) TK (8.09)	194.65	7.29	1,313.20	C1:M1	148
KR	Narayanpet 18	ED	Rice Jowar	426.54	T (40.07) TK (40.07)	664.49	121.41	126.26	..	149
KR	Narayanpet 20	ED	Rice Jowar	..	T (36·42) R (32·37) W (4·05)	334·27	4·85	106·02	..	150
PR	Narayanpet 17	ED	Rice Jowar	..	T (20·23) GC (20·23)	641·83	..	589·22	..	151
PR	Narayanpet 17	ED	Rice Jowar	..	T (80·94) TK (80·94)	810·58	..	48·97	..	152
PR	Narayanpet 14	ED	Rice Jowar	..	T (34·80) TK (34.80)	867·65	84·98	242·81	C1	153
PR	Narayanpet 12	ED	Rice Jowar	..	T (182·11) TK 182·11)	1,489·24	..	40·47	NA:M1	154
KR	Narayanpet 13	ED	Rice Jowar	..	T (22·26) R (18·21) W (4·05)	495·74	16·18	198·70	..	155
KR	Narayanpet 12	EA	Rice Jowar	..	T (58·68) W (32·38) TK (26·30)	484·00	..	115·74	..	156

MAKTHAL TALUK

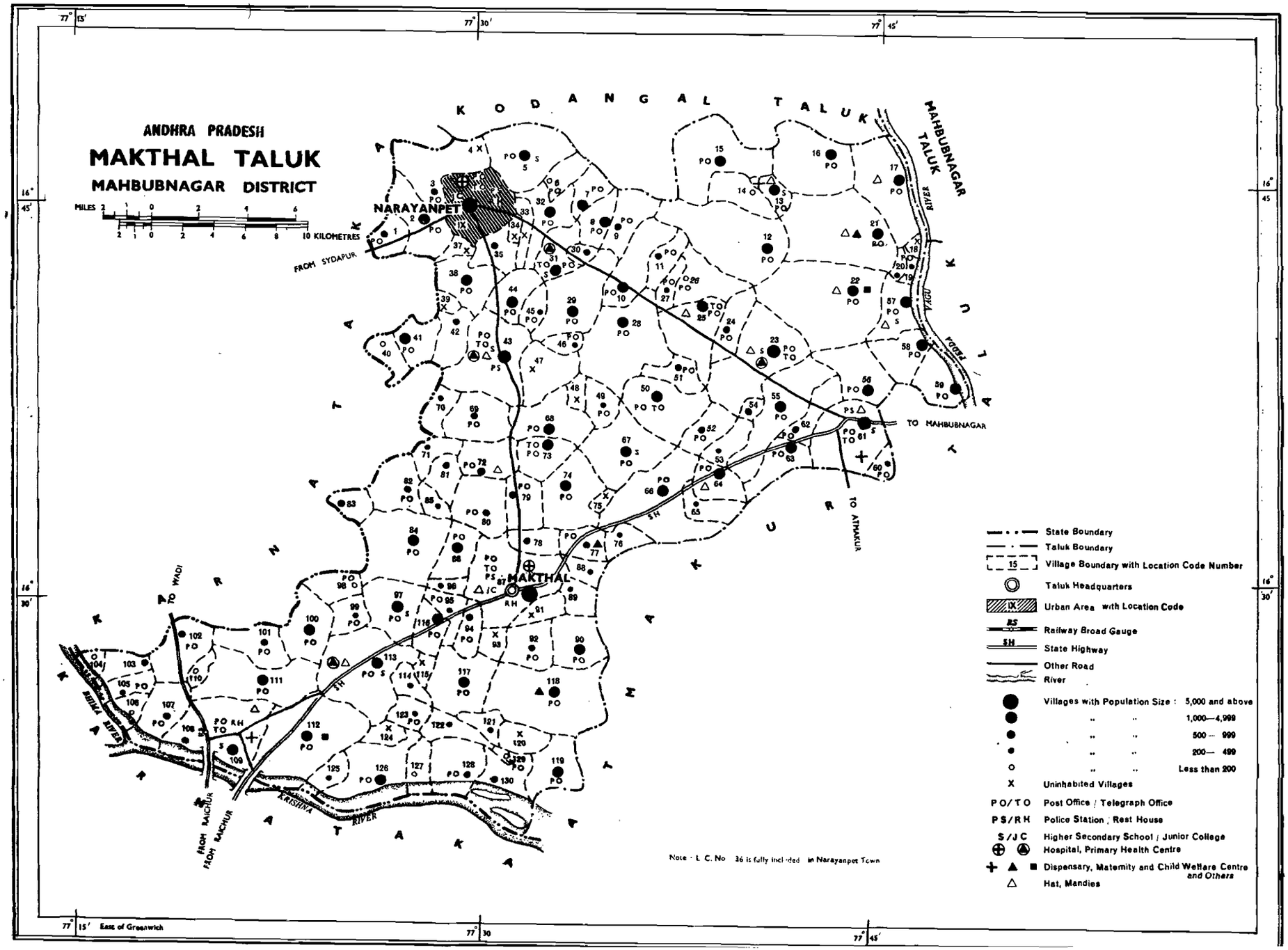
ANDHRA PRADESH
MAKTHAL TALUK
MAHBUBNAGAR DISTRICT
MILES 2 1 0 2 4 6
2 1 0 2 4 6 8 10 KILOMETRES
77° 15'
77° 30'
77° 45'
16° 45'
16° 30'
KODANGAL TALUK
MAHBUBNAGAR TALUK
NARAYANPET
MAKTHAL
FROM SYDAPUR
TO MAHBUBNAGAR
TO ATMAKUR
TO WADI
FROM RAICHUR
KRISHNA RIVER
BHIMA RIVER
KODANGAL TALUK
MAHBUBNAGAR TALUK
ATMAKUR TALUK
Note - L. C. No. 36 is fully included in Narayanpet Town
State Boundary
Taluk Boundary
Village Boundary with Location Code Number
Taluk Headquarters
Urban Area with Location Code
Railway Broad Gauge
State Highway
Other Road
River
Villages with Population Size : 5,000 and above
1,000—4,999
500 — 999
200— 499
Less than 200
Uninhabited Villages
PO/TO Post Office / Telegraph Office
PS/RH Police Station , Rest House
S/JC Higher Secondary School / Junior College
Hospital, Primary Health Centre
Dispensary, Maternity and Child Welfare Centre and Others
Hat, Mandies
77° 15' East of Greenwich

ALPHABETICAL LIST OF VILLAGES

MAKTHAL TALUK

1981 Location Code No. (1)	Name of Village (2)
15	Abhangapur
110	Adivi Khanapur
122	Adivi Satyavaram
103	Ainapur
101	Alampalle
41	Aminpur
9	Ammireddipalle
17	Ankilla
27	Anthwar
30	Appakapalle
8	Appireddipalle
26	Ayyawarpalle (Kollampalle)
19	Ayyawarpalle (T)
45	Bapur
2	Bhairamkonda
83	Bhairampalle
50	Bijwar
11	Boinpalle
76	Bondalakunta
20	Chandapur(Dhanwada)
94	Chandapur
102	Chegunta
10	Chinna Jatram
73	Chinna Porla
119	Chityala
47	Dantanpalle
116	Dasaradoddi
23	Dhanwada
74	Edavalli
3	Ekhlaspur
63	Eligandla
129	Gajarandoddi
85	Garanhalli
89	Golapalle
57	Gotur
112	Gudeballur
64	Gudigandla
52	Gunmukla
34	Gurlapalle
108	Gurujala
96	Gurulapalle
99	Gururao Lingampalle
109	Hindupur
60	Ibrahimpatnam
31	Jajapur
66	Jaklair
1	Jalalpur
65	Jawalapur
48	Jeeranhalli
77	Kachwar
91	Kammathnarva
93	Kammath Phulmamidi
118	Karni
33	Kavarampalle
54	Kavasanpalle
22	Kistapur
106	Khalhalli
92	Khanapur
25	Kollampalle
69	Kollur
128	Kolpur
21	Kondapur
4	Kondareddipalle
13	Kotakonda,
6	Kothapalle
100	Kothapalle
111	Kunsi
105	Kusumurthy
46	Lachampalle
120	Lachchampur
24	Lingampalle (Kollampalle)
79	Lingampalle (Chinaporla)
56	Madhavaram (Marikal)
80	Madhawar (Makthal)
113	Maganur
87	Makthal
72	Mallepalle
55	Mandipalle
130	Mandipalle
61	Marikal
18	Mubarakpur
126	Mudmal
124	Mudmaldoddi
125	Muraharidoddi
71	Nagireddipalle
14	Narsappapalle
84	Neradgum
29	Nidgurthi
42	Oblapur
114	Oblapur
123	Pagadabanda
38	Pagidimarri
36	Pallebuzurg
39	Pallekunta
121	Paramandoddi
62	Paspul
51	Pathapalle
28	Pedda Jatram
68	Peddaporla
5	Perapalle
67	Phulmamidi
127	Punjanur
58	Pusalapad
59	Rakonda
90	Rudrasamudram
40	Samanur
70	Samistapur
86	Sangambanda
7	Seranpalle
104	Shukralingampalle
32	Singar
81	Someswarabanda
107	Tangadigi
88	Tekulapalle
98	Thalankeri
44	Thipraspalle
12	Thirumalapur (Dhanwada)
75	Thirumalapur
95	Tirmalapur (Makthal)
82	Ujjalli
78	Upparapalle
43	Utkur
35	Vallampalle
37	Venkatapur
16	Vinjamur
117	Wadawat
97	Warkoor
115	Yabandoddi
53	Yamananpalle
49	Yergatpalle

VILLAGE

MAHBUBNAGAR DISTRICT

Amenities

Location Code No.	Name of village	Total area of the village (in hectares)	Total number of Households and population		Amenities available (if not available within the village, the distance in broad ranges viz., — 5 Kms., 5-10 Kms. and 10 + Kms. of the nearest place where the facility available is given)					
			Households	Population	Educational	Medical	Drinking water (Potable)	Post and Telegraph	Day or days of the market, if any	Communications (Bus stop, Railway station, Water way)
(1)	(2)	(3)	(4A)	(4B)	(5)	(6)	(7)	(8)	(9)	(10)
1	Jalalpur	473.48	155	844	P	5-10	W	PO	5-10	BS
2	Bhairamkonda	1,122.60	247	1,270	P	5-10	W	PO	5-10	BS
3	Ekhlaspur	1,191.39	164	891	P	-5	W	PO	-5	-5
4	Kondareddipalle	676.23			*Uninhabited*					
5	Perapalle	2,032.73	425	2,313	P (2), M, H	-5	W	PO	-5	-5
6	Kothapalle	456.48	24	165	-5	5-10	W	PO	5-10	5-10
7	Seranpalle	617.55	222	1,202	P	5-10	W	PO	5-10	-5
8	Appireddipalle	665.71	300	1,653	P	-5	W, HP	PO	5-10	-5
9	Ammireddipalle	796.01	191	983	P	5-10	W	PO	5-10	BS
10	Chinna Jatram	1,157.40	369	2,100	P, M	5-10	W, HP	PO, Phone	10+	BS
11	Boinpalle	747.86	187	884	P	5-10	W	PO	10+	-5
12	Thirumalapur (Dhanwada)	2,628.02	360	2,028	P	-5	W, HP	PO	-5	-5
13	Kotakonda	1,089.01	660	3,404	P, M, H	D (Aur), RP	W, HP	PO, Phone	Sunday	BS
14	Narsappapalle	63.94	18	93	-5	-5	TK	-5	-5	-5
15	Abhangapur	2,020.19	587	3,155	P (2)	-5	W, HP	PO, Phone	-5	BS
16	Vinjamur	1,975.27	506	2,661	P(3), M	10+	W, HP	PO	10+	10+
17	Ankilla	1,548.73	423	2,153	P	-5	W	PO	Tuesday	-5

DIRECTORY

and Land use MAKTHAL TALUK

Approach to village	Nearest town and distance (in Kms.)	Power supply	Staple food	Land use (i.e., area under different types of land use in hectares rounded upto 2 decimal places) Forest	Irrigated by source	Unirrigated	Culturable waste	Area not available for cultivation	Remarks including any place of religious, historical or archaeological interest	Location Code No.
(11)	(12)	(13)	(14)	(15)	(16)	(17)	(18)	(19)	(20)	(1)
PR	Narayanpet 6	ED	Rice Jowar	..	T (19.83) TK (14.16) W (4.05) TW (1.62)	426.54	24.28	2.83	..	1
PR	Narayanpet 5	EA	Rice Jowar	299.06	T (61.11) W (61.11)	588.01	..	174.42	M1	2
KR	Narayanpet 2	ED	Rice Jowar	651.14	T (75.27) W (45.32) TK (29.95)	404.68	52.21	8.09	..	3
					Uninhabited					4
KR	Narayanpet 2	EA	Rice Jowar	..	T (132.74) TK (115.74) W (17.00)	1,598.10	298.66	3.23	M1	5
KR	Narayanpet 6	..	Rice Jowar	..	T (34.80) TK (20.23) W (14.57)	352.48	44.51	24.69	..	6
KR	Narayanpet 8	ED	Rice Jowar	..	T (37.64) TK (37.64)	427.75	112.91	39.25	M2	7
KR	Narayanpet 8	EA	Rice Jowar	..	T (157.02) TK (136.78) W (20.24)	430.99	65.15	12.55	..	8
PR	Narayanpet 9	ED, EAG	Rice Jowar	..	T (40.87) W (22.66) TK (18.21)	534.59	220.15	0.40	M1	9
PR	Narayanpet 14	EA	Rice Jowar	152.16	T (136.78) TK (124.64) W (12.14)	815.85	44.52	8.09	N2	10
KR	Narayanpet 14	ED	Rice Jowar	183.32	T (19.43) TK (13.76) W (5.67)	415.61	126.26	3.24	..	11
KR	Narayanpet 18	ED	Rice Jowar	819.49	T (114.53) TK (113.72) W (0.81)	648.30	..	1,045.70	N2	12
PR	Narayanpet 24	EA	Rice Jowar	442.32	T (91.46) TK (81.34) W (10.12)	381.62	..	173.61	N20;T1	13
PR	Narayanpet 24	..	Rice Jowar	..	T (7.69) TK (5.67) W (2.02)	..	1.62	54.63	..	14
PR	Narayanpet 20	EA	Rice Jowar	..	T (113.31) TK (80.94) W (32.37)	1,310.37	..	596.51	N3	15
KR	Narayanpet 24	EA	Rice Jowar	389.71	T (180.09) TK (180.09)	1,138.78	216.10	50.59	..	16
KR	Narayanpet 30	ED	Rice Jowar	..	T (40.47) TK (22.26) W (18.21)	1,080.10	..	424.11	..	17

VILLAGE

MAHBUBNAGAR DISTRICT

Amenities

Location Code No	Name of village	Total area of the village (in hectares)	Total number of Households and Population		Amenities available (if not available within the village, the distance in broad ranges viz., —5 Kms., 5-10 Kms. and 10 +· Kms. of the nearest place where the facility available is given)					
			House-holds	Popula-tion	Educational	Medical	Drinking water (Potable)	Post and Telegraph	Day or days of the market, if any	Communica-tions (Bus-stop, Railway station, Water way)
(1)	(2)	(3)	(4A)	(4B)	(5)	(6)	(7)	(8)	(9)	(10)
18	Mubarakpur	419.66			*Uninhabited*					
19	Ayyawarpalle (T)	121.41	87	421	10+·	5-10	W	PO	-5	-5
20	Chandapur (Dhanwada)	246.86	87	428	P	10+	W	5-10	5-10	-5
21	Kondapur	3,527.23	905	4,622	P(2),M	MCW	W,HP	PO	Tuesday	BS
22	Kistapur	3,715.00	651	3,324	P (2)	FPC, O(2)	W,HP	PO	Tuesday	BS
23	Dhanwada	2,620.74	1,096	6,266	P(2),M, H	PHC, FPC, RP	W,HP,T	PO,TO, PTO, Phone	Thursday	BS
24	Lingampalle (Kollampalle)	909.73	95	531	P	-5	W,HP	PO	-5	-5
25	Kollampalle	2,316.82	767	3,734	P,M	10+·	W,HP	PO,TO, Phone	Friday	BS
26	Ayyawarpalle (Kollampalle)	140.43	40	176	P	10+	W	PO	5-10	5-10
27	Anthwar	107.84	78	361	P	5-10	W	PO	-5	-5
28	Pedda Jatram	2,725.15	676	3,377	P	5-10	W	PO	5-10	BS
29	Nidgurthi	1,860.34	377	1,957	P	5-10	W,HP	PO	5-10	-5
30	Appakapalle	137.59	126	669	P	5-10	W,HP	5-10	5-10	BS
31	Jajapur	869.67	626	3,418	P,M,H	PHC	W	PO,TO	5-10	BS
32	Singar	941.30	420	2,131	P	5-10	W,HP	PO	5-10	-5
33	Kavarampalle	351.67			*Uninhabited*					

DIRECTORY

and Land use MAKTHAL TALUK

Approach to village	Nearest town and distance (in Kms.)	Power supply	Staple food	Land use (i.e., area under different types of land use in hectares rounded upto 2 decimal places) Forest	Irrigated by source	Unirrigated	Culturable waste	Area not available for cultivation	Remarks including any place of religious, historical or archaeological interest	Location Code No.
(11)	(12)	(13)	(14)	(15)	(16)	(17)	(18)	(19)	(20)	(1)
					Uninhabited					18
KR	Narayanpet 40	ED	Rice Jowar	..	T (5.26) TK (4.05) W (1.21)	111.70	..	4.45	..	19
KR	Narayanpet 38	..	Rice Jowar	..	T (13.76) TK (13.76)	177.25	2.03	53.82	..	20
PR	Narayanpet 26	EA	Rice Jowar	1,120.57	T (216.91) TK (144.88) W (64.75) GC (7.28)	1,690.77	25.50	473.48	M1:T1	21
PR	Narayanpet 26	EA	Rice Jowar	1,269.09	T (250.90) TK (155.40) W (71.22) WE (24.28)	1,470.62	..	724.39	N4	22
PR	Narayanpet 24	EA	Rice Jowar	509.09	T (216.10) TK (195.87) W (20.23)	1,574.63	..	320.92	N20:C2: M2:T4	23
KR	Narayanpet 21	EA	Rice Jowar	..	T (64.75) Tk (48.56) W (16.19)	583.56	..	261.42	T1	24
PR	Narayanpet 19	EA	Rice Jowar	149.33	T (242.41) TK(220.96) W (21.45)	1,536.99	315.25	72.84	N5:T1	25
KR	Narayanpet 16	..	Rice Jowar	..	T (33.99) GC (21.85) W (12.14)	61.92	..	44.52	..	26
KR	Narayanpet 14	ED	Rice Jowar	..	T (22.26) TK (16.19) W (6.07)	..	..	84.98	..	27
PR	Narayanpet 10	EA	Rice Jowar	..	T (149.73) TK (139.61) W (10.12)	2,471.82	76.89	26.71	N1:M1	28
KR	Narayanpet 8	EA	Rice Jowar	..	T (142.85) TK (126.67) W (16.18)	1,575.85	133.55	6.07	M2:T2	29
PR	Narayanpet 7	EA	Rice Jowar	..	T (29.95) TK (25.90) W (4.05)	97.53	7.28	2.83	M2	30
PR	Narayanpet 8	ED	Rice Jowar	..	T (167.54) TK (106.84) W (60.70)	394.97	137.60	169.56	M6:T1	31
KR	Narayanpet 5	EA	Rice Jowar	..	T (61.51) TK (40.47) W (21.04)	779.42	59.90	40.47	M1	32
					Uninhabited					33

Location Code No.	Name of village	Total area of the village (in hectares)	Total number of Households and population		Amenities available (if not available within the village, the distance in broad ranges viz., — 5 Kms., 5-10 Kms. and 10 + Kms. of the nearest place where the facility available is given)					
			Households	Population	Educational	Medical	Drinking water (Potable)	Post and Telegraph	Day or days of the market, if any	Communications (Bus-stop, Railway station, water way)
(1)	(2)	(3)	(4A)	(4B)	(5)	(6)	(7)	(8)	(9)	(10)
34	Gurlapalle	99.15			*Uninhabited*					
35	Vallampalle	660.45	107	608	P	-5	W	-5	-5	-5
36	Pallabuzurg				*Urban Area (included in Narayanpet Town)*					
37	Venkatapur	261.43			*Uninhabited*					
38	Pagidimarri	969.22	252	1,463	P,M	5-10	W	PO	5-10	5-10
39	Pallekunta	154.18			*Uninhabited*					
40	Samanur	388.90	30	166	-5	5-10	W	-5	5-10	5-10
41	Aminpur	1,031.95	210	1,077	P	5-10	W,HP	PO	5-10	5-10
42	Oblapur	752.31	140	656	P	5-10	W	-5	5-10	5-10
43	Utkur	2,185.70	1,590	8,823	P,M,H	PHC	W,T	PO, TO, PTO, Phone	Monday	BS
44	Thipraspalle	1,003.21	190	1,037	P	5-10	W	PO	5-10	BS
45	Bapur	440.70	39	214	P	-5	W	PO	5-	-5
46	Lachampalle	331.84	35	235	P	5-10	W,HP	PO	5-10	-5
47	Dantanpalle	1,248.45			*Uninhabited*					
48	Jeeranhalli	292.59			*Uninhabited*					
49	Yergatpalle	597.72	35	220	P	5-10	W	PO	10+	5-10
50	Bijwar	1,632.09	337	1,883	P	10+	W	PO,TO	10+	10+
51	Pathapalle	565.75	128	721	P	5-10	W	PO	5-10	5-10
52	Gunmukla	1,040.44	184	996	P(2),M	-5	W,HP	PO, Phone	5-10	BS
53	Yamananpalle	610.26	77	453	P	10+	W	-5	10+	BS
54	Kavasanpalle	175.23	122	683	P	-5	W	-5	-5	-5
55	Mandipalle	1,298.23	243	1,274	P	-5	W	PO	5-10	BS

DIRECTORY

and Land use MAKTHAL TALUK

Approach to village	Nearest town and distance (in Kms.)	Power supply	Staple food	Land use (i.e., area under different types of land use in hectares rounded upto 2 decimal places) Forest	Irrigated by source	Unirrigated	Culturable waste	Area not available for cultivation	Remarks including any place of religious, historical or archaeological interest	Location Code No.
(11)	(12)	(13)	(14)	(15)	(16)	(17)	(18)	(19)	(20)	(1)
					Uninhabited					34
KR	Narayanpet 2	..	Rice Jowar	..	T (62.73) TK (45.73) O (9.71) TW (7.29)	579.10	14.57	4.05	..	35
				Urban Area (included in Narayanpet Town)						36
					Uninhabited					37
KR	Narayanpet 5	ED, EAG	Rice Jowar	..	T (91.05) W (91.05)	699.70	176.44	2.02	M2:T3	38
					Uninhabited					39
KR	Narayanpet 12	..	Rice Jowar	..	T (4.45) TK (3.24) W (1.21)	367.86	10.12	6.47	..	40
KR	Narayanpet 12	..	Rice Jowar	..	T (7.69) W (7.69)	1,004.02	13.76	6.48	N1:M1:T1	41
KR	Narayanpet 7	..	Rice Jowar	..	T (48.56) W (48.56)	675.42	22.66	5.67	..	42
PR	Narayanpet 9	EA	Rice Jowar	..	T (322.53) W (322.53)	1,548.73	308.37	6.07	N32:M8	43
PR	Narayanpet 6	ED	Rice Jowar	..	T (89.03) TK (69.61) W (19.42)	832.03	77.29	4.86	..	44
KR	Narayanpet 4	..	Rice Jowar	..	T (40.47) TK (22.26) W (18.21)	354.10	42.49	3.64	..	45
KR	Narayanpet 8	..	Rice Jowar	.	T (30.76) W (30.76)	267.90	30.35	2.83	..	46
					Uninhabited					47
					Uninhabited					48
KR	Narayanpet 19	..	Rice Jowar	..	T (27.11) W (27.11)	528.92	..	41.69	..	49
KR	Narayanpet 20	ED, EAG	Rice Jowar	..	T (133.55) W (133.55)	1,320.08	165.92	12.54	N3	50
PR	Narayanpet 18	..	Rice Jowar	..	T (33.59) W (33.59)	411.16	68.39	52.61	..	51
PR	Narayanpet 24	EA	Rice Jowar	..	T (87.41) TK (77.29) W (10.12)	696.87	4.04	252.12	..	52
PR	Narayanpet 26	..	Rice Jowar	..	T (8.09) W (8.09)	521.23	4.45	76.49	..	53
KR	Narayanpet 26	EA	Rice Jowar	..	T (20.23) W (20.23)	153.38	..	1.62	M1:T1	54
PR	Narayanpet 24	EAG	Rice Jowar	..	T (66.37) TK (46.14) W (20.23)	1,116.12	..	115.74	N2:T1	55

VILLAGE

MAHBUBNAGAR DISTRICT

Amenities

Location Code No	Name of village	Total area of the village (in hectares)	Total number of Households and Population		Amenities available (if not available within the village, the distance in broad ranges viz., —5 Kms., 5-10 Kms. and 10 + Kms. of the nearest place where the facility available is given)					
			Households	Population	Educational	Medical	Drinking water (Potable)	Post and Telegraph	Day or days of the market, if any	Communications (Bus-stop, Railway station, Water way)
(1)	(2)	(3)	(4A)	(4B)	(5)	(6)	(7)	(8)	(9)	(10)
56	Madhavaram (Marikal)	1,156.99	280	1,499	P	5-10	W,HP	PO	5-10	5-10
57	Gotur	1,406.68	516	2,917	P,M,H	10+	W,HP	PO	Sunday	-5
58	Pusalapad	968.01	215	1,146	P	5-10	W,HP,C	PO	5-10	5-10
59	Rakonda	965.17	208	1,153	P	10+	W,HP	PO	5-10	-5
60	Ibrahimpatam	391.73	56	252	P	-5	W	PO	-5	-5
61	Marikal	2,706.94	1,093	6,070	P(2),M, H	D,O	W,HP	PO,TO, PTO, Phone	Monday	BS
62	Paspul	890.31	91	523	P	-5	W	PO	-5	-5
63	Eligandla	817.46	236	1,158	P	5-10	W,TW	PO	5-10	BS
64	Gudigandla	859.95	245	1,321	P	10+	W,HP	PO	Monday	BS
65	Jawalapur	571.41	70	372	P	10+	W	-5	-5	-5
66	Jaklair	2,588.36	456	2,395	P,M	10+	W,HP	PO	5-10	BS
67	Phulmamidi	1,628.86	609	3,204	P(2),M, H	10+	W,HP	PO	10+	-5
68	Peddaporla	1,530.52	313	1,652	P	5-10	W	PO	10+	-5
69	Kollur	1,382.81	170	954	P	-5	W,HP	PO	-5	-5
70	Samistapur	456.48	64	314	P	-5	W,HP	-5	-5	-5
71	Nagireddipalle	245.64	44	293	P	5-10	W	-5	10+	5-10
72	Mallepalle	1,023.45	155	861	P	5-10	W	PO	Sunday	BS
73	Chinna Porla	885.05	398	2,055	P(2),M	5-10	W	PO,TO	5-10	-5

DIRECTORY

and Land use MAKTHAL TALUK

Approach to village	Nearest town and distance (in Kms.)	Power supply	Staple food	Land use (i.e., area under different types of land use in hectares rounded upto 2 decimal places) Forest	Irrigated by source	Unirrigated	Culturable waste	Area not available for cultivation	Remarks including any place of religious, historical or archaeological interest	Location Code No.
(11)	(12)	(13)	(14)	(15)	(16)	(17)	(18)	(19)	(20)	(1)
KR	Narayanpet 26	ED	Rice Jowar	..	T (59.49) TK (51.40) W (8.09)	700.91	27.11	369.48	..	56
PR	Narayanpet 30	EA	Rice Jowar	..	T (344.79) TK (344.79)	707.79	19.42	334.68	..	57
KR	Narayanpet 30	..	Rice Jowar	..	T (211.65) GC (181.30) W (30.35)	584.77	..	171.59	T1	58
KR	Narayanpet 38	ED	Rice Jowar	..	T (521.64) GC (521.64)	212.46	22.26	197.08	..	59
KR	Narayanpet 38	—	Rice Jowar	..	T (77.29) GC (61.91) TK (15.38)	295.42	..	19.02	..	60
PR	Narayanpet 30	EA	Rice Jowar	..	T (480.36) GC (263.04) TK (156.21) W (61.11)	2,043.66	4.45	178.47	N40:M6	61
KR	Narayanpet 28	EAG	Rice Jowar	..	T (30.76) TK (26.71) W (4.05)	797.63	60.70	1.22	..	62
PR	Narayanpet 28	EA	Rice Jowar	..	T (70.82) TK (39.66) W (31.16)	734.10	..	12.54	..	63
PR	Narayanpet 26	EA	Rice Jowar	..	T (108.86) TK (56.25) W (52.61)	718.72	6.07	26.30	N3:M1: T1	64
KR	Narayanpet 26	—	Rice Jowar	..	T (27.52) TK (21.45) W (6.07)	528.52	..	15.37	..	65
PR	Narayanpet 24	EA	Rice Jowar	..	T (164.70) TK (152.56) W (12.14)	2,253.69	22.26	147.71	N20:M2: T3	66
KR	Narayanpet 19	ED	Rice Jowar	..	T (116.95) TK (107.64) W (9.31)	1,338.29	14.97	158.23	N10:M2: T2	67
KR	Narayanpet 14	ED, EAG	Rice Jowar	..	T (99.96) W (99.96)	1,357.72	..	72.84	..	68
PR	Narayanpet 14	ED, EAG	Rice Jowar	..	T (68.80) W (68.80)	1,215.27	60.70	38.04	..	69
KR	Narayanpet 12	..	Rice Jowar	..	T (47.75) W (47.75)	354.10	4.04	50.59	..	70
KR	Narayanpet 18	..	Rice Jowar	.	T (25.09) TK (25.09)	210.84	..	9.71	..	71
PR	Narayanpet 16	ED	Rice Jowar	..	T (121.41) W (121.41)	795.21	65.96	40.87	..	72
KR	Narayanpet 16	ED	Rice Jowar	..	T (60.70) W (60.70)	728.03	53.02	43.30	N3: T2	73

MAHBUBNAGAR DISTRICT

Amenities

Location Code No.	Name of village	Total area of the village (in hectares)	Total number of Households and population		Amenities available (if not available within the village, the distance in broad ranges viz., — 5 Kms., 5-10 Kms. and 10 + Kms. of the nearest place where the facility available is given)					
			Households	Population	Educational	Medical	Drinking water (Potable)	Post and Telegraph	Day or days of the market, if any	Communications (Bus stop, Railway station, Water way)
(1)	(2)	(3)	(4A)	(4B)	(5)	(6)	(7)	(8)	(9)	(10)
74	Edavalli	1,503.81	290	1,443	P	5-10	W	PO	5-10	BS
75	Thirumalapur	144.07			*Uninhabited*					
76	Bondalakunta	345.60	88	413	P	5-10	W	-5	5-10	BS
77	Kachwar	689.99	104	582	P	MCW	W,HP	PO	5-10	BS
78	Upparapalle	649.52	108	545	P	-5	W	-5	-5	BS
79	Lingampalle (Chinaporla)	773.35	172	833	P	5-10	W,HP	PO	5-10	BS
80	Madhawar (Makthal)	935.23	167	847	P	5-10	W,HP	PO	5-10	-5
81	Someswarabanda	568.99	126	749	P	10+	W	-5	10+	5-10
82	Ujjalli	1,013.73	147	726	P	5-10	W	PO	5-10	5-10
83	Bhairampalle	457.29	114	610	P	10+	W	-5	10+	-5
84	Neradgum	2,494.88	365	1,845	P	-5	W	PO	-5	-5
85	Garanhalli	282.47	50	272	P	5-10	W	-5	5-10	-5
86	Sangambanda	811.80	204	1,122	P	-5	W,HP	PO	-5	-5
87	Makthal	3,337.43	2,008	11,069	P(2), M(2),H,JC	H,MH,O	HP,W,T	PO,TO, PTO, Phone	Sunday	BS
88	Tekulapalle	399.83	43	224	P	5-10	W	-5	5-10	BS
89	Golapalle	582.34	77	467	P	-5	W	-5	-5	-5
90	Rudrasamudram	1,284.87	217	1,075	P	5-10	W	PO	5-10	-5
91	Kammathnarva	133.55			*Uninhabited*					
92	Khanapur	762.43	159	745	P	-5	W	PO	-5	BS

DIRECTORY

and Land use MAKTHAL TALUK

Approach to village	Nearest town and distance (in Kms.)	Power supply	Staple food	Land use (i.e., area under different types of land use in hectares rounded upto 2 decimal places) Forest	Irrigated by source	Unirrigated	Culturable waste	Area not available for cultivation	Remarks including any place of religious, historical or archaeological interest	Location Code No.
(11)	(12)	(13)	(14)	(15)	(16)	(17)	(18)	(19)	(20)	(1)
PR	Narayanpet 21	ED, EAG	Rice Jowar	..	T (60.70) TK (50.58) W (10.12)	1,393.74	37.23	12.14	N2	74
					Uninhahited					75
PR	Narayanpet 28	EA	Rice Jowar	..	T (34.80) W (34.80)	265.07	37.64	8.09	..	76
PR	Narayanpet 24	..	Rice Jowar	..	T (25.90) TK (22.66) W (3.24)	605.00	53.83	5.26	N2	77
PR	Narayanpet 26	ED	Rice Jowar	..	T (62.32) TK (46.13) W (16.19)	563.32	5.26	18.62	..	78
PR	Narayanpet 21	ED, EAG	Rice Jowar	..	T (56.66) W (56.66)	649.92	49.77	17.00	..	79
PR	Narayanpet 21	ED, EAG	Rice Jowar	..	T (107.24) TK (97.12) W (10.12)	800.06	..	27.93	N1:C1: M1:T1	80
KR	Narayanpet 17	..	Rice Jowar	..	T (22.66) W (22.66)	427.35	..	118.98	..	81
KR	Narayanpet 19	ED	Rice Jowar	..	T (139.61) TK (123.43) W (16.18)	785.09	80.94	8.09	T1	82
KR	Narayanpet 21	..	Rice Jowar	..	T (39.25) TK (39.25)	318.49	51.80	47.75	..	83
KR	Narayanpet 24	EA	Rice Jowar	..	T (123.83) TK (107.65) W (16.18)	2,252.88	81.34	36.83	..	84
PR	Narayanpet 21	..	Rice Jowar	..	T (29.54) TK (29.54)	212.46	13.36	27.11	N2	85
KR	Narayanpet 24	ED	Rice Jowar	..	T (138.00) TK (121.41) W (16.59)	596.51	74.06	3.23	N1:T1	86
PR	Narayanpet 26	EA	Rice Jowar	..	T (176.03) TK (136.78) W (39.25)	2,180.04	702.94	278.42	N90:C7: M25:T1	87
PR	Narayanpet 28	ED	Rice Jowar	..	T (58.68) TK (56.66) W (2.02)	307.15	15.38	18.62	..	88
KR	Narayanpet 30	..	Rice Jowar	..	T (22.66) TK (18.21) W (4.45)	514.35	10.93	34.40	..	89
KR	Narayanpet 32	ED	Rice Jowar	..	T (97.53) TK (97.53)	1,026.28	115.74	45.32	..	90
					Uninhabited					91
PR	Narayanpet 32	ED	Rice Jowar	..	T (77.30) TK (72.44) W (4.86)	662.87	2.43	19.83	T1	92

VILLAGE

MAHBUBNAGAR DISTRICT

Amenities

Location Code No.	Name of village	Total area of the village (in hectares)	Total number of Households and population		Amenities available (if not available within the village, the distance in broad ranges viz., — 5 Kms., 5-10 Kms. and 10 + Kms. of the nearest place where the facility available is given)					
			Households	Population	Educational	Medical	Drinking water (Potable)	Post and Telegraph	Day or days of the market, if any	Communications (Bus-stop, Railway station, water way)
(1)	(2)	(3)	(4A)	(4B)	(5)	(6)	(7)	(8)	(9)	(10)
93	Kammath Phulmamidi	165.92			*Uninhabited*					
94	Chandapur	489.67	109	608	P	-5	W,HP	PO	-5	BS
95	Tirmalapur (Makthal)	228.24	37	214	P	-5	W	PO	10+	BS
96	Gurulapalle	153.64	64	378	P	-5	W	-5	-5	-5
97	Warkoor	1,489.24	271	1,347	P(2)M, H	5-10	W	PO	5-10	-5
98	Thalankeri	730.46	33	138	P	10+	W	PO	10+	10+
99	Gurrao Lingampalle	496.95	54	289	P	10+	W,HP	PO	5-10	-5
100	Kothapalle	1,333.84	224	1,408	P	10+	W	PO	5-10	-5
101	Alampalle	1,195.44	184	953	P	10+	W,HP	PO	5-10	5-10
102	Chegunta	1,455.65	199	899	P	5-10	W	PO	5-10	RS
103	Ainapur	841.34	93	527	P	10+	W	-5	10+	RS
104	Shukralingampalle	322.94	26	155	5-10	10+	W	5-10	10+	RS
105	Kusumurthy	501.00	53	297	P	5-10	W	PO	5-10	RS
106	Khalhalli	403.07	3	3	-5	5-10	W	-5	5-10	-5
107	Tangadigi	1,212.44	156	846	P	5-10	W	PO	5-10	5-10
108	Gurujala	828.39	105	566	P	-5	W	-5	-5	-5
109	Hindupur	2,121.36	649	3,261	P(2),M, H	FPC,D(U), O(5)	W	PO,PTO	Wednesday	BS,RS
110	Adivi Khanapur	244.83	31	149	P	5-10	W	-5	5-10	5-10
111	Kunsi	2,297.39	402	2,266	P(2)	5-10	W,HP	PO	5-10	5-10
112	Gudeballur	3,335.82	624	3,152	P,M	O(2)	W,HP	PO	-5	BS
113	Maganur	2,725.15	373	2,071	P,M,H	PHC	W,T,R	PO	Saturday	BS

Approach to village	Nearest town and distance (in Kms.)	Power supply	Staple food	Land use (i.e , area under different types of land use in hectares rounded upto 2 decimal places) Forest	Irrigated by source	Unirrigated	Culturable waste	Area not available for cultivation	Remarks including any place of religious, historical or archaeological interest	Location Code No.
(11)	(12)	(13)	(14)	(15)	(16)	(17)	(18)	(19)	(20)	(1)
					Uninhabited					93
PR	Narayanpet 30	ED	Rice Jowar	..	T (74.87) TK (58.68) W (16.19)	401.45	7.28	6.07	..	94
PR	Narayanpet 30	..	Rice Jowar	..	..	218.12	7.29	2.83	..	95
KR	Narayanpet 28	..	Rice Jowar	..	T (17.00) TK (14.57) W (2.43)	139.21	..	2.43	..	96
PR	Narayanpet 28	EA	Rice Jowar	..	T (37.23) O (28.33) TK (8.90)	1,172.78	91.05	188.18	T3	97
KR	Narayanpet 29	..	Rice Jowar	..	T (37.23) W (37.23)	375.95	238.77	78.51	..	98
KR	Narayanpet 30	..	Rice Jowar	..	T (25.90) W (25.90)	323.75	109.67	37.63	..	99
KR	Narayanpet 32	ED	Rice Jowar	..	T (90.65) TK (90.65)	1,085.77	142.85	14.57	..	100
KR	Narayanpet 36	..	Rice Jowar	..	T (38.85) W (38.85)	962.74	172.80	21.04	..	101
KR	Narayanpet 40	..	Rice Jowar	..	..	1,415.59	32.37	7.69	..	102
KR	Narayanpet 45	..	Rice Jowar	..	T (27.12) W (27.12)	764.45	41.68	8.09	..	103
KR	Narayanpet 48	..	Rice Jowar	..	T (1.62) W (1.62)	258.59	60.70	2.03	..	104
KR	Narayanpet 50	..	Rice Jowar	..	T (1.62) W (1,62)	460.94	36.42	2.02	..	105
KR	Narayanpet 46	..	Rice Jowar	..	T (17.81) W (17.81)	286.92	80.94	17.40	..	106
KR	Narayanpet 45	..	Rice Jowar	..	T (20.24) TK (20.24)	982.57	..	209.63	M1:T1	107
KR	Narayanpet 48	..	Rice Jowar	..	..	675.01	16.19	137.19	N1:M1	108
PR	Narayanpet 48	EA	Rice Jowar	..	T (72.84) W (72.84)	1,815.83	..	232.69	N10:M2:T1	109
KR	Narayanpet 40	..	Rice Jowar	..	..	222.58	18.61	3.64	..	110
KR	Narayanpet 40	ED, EAG	Rice Jowar	..	T (95.10) W (95.10)	2,054.99	119.38	27.92	N2	111
PR	Narayanpet 40	EA	Rice Jowar	..	T (133.95) TK (117.36) W (16.59)	2,671.73	371.91	158.23	N5	112
PR	Narayanpet 33	EA	Rice Jowar	..	T (194.65) TK (186.56) W (8.09)	2,215.65	308.78	6.07	N7:M2	113

Location Code No.	Name of village	Total area of the village (in hectares)	Total number of Households and population		Amenities available (if not available within the village, the distance in broad ranges viz., — 5 Kms., 5-10 Kms. and 10 + Kms. of the nearest place where the facility available is given)					
			House-holds	Popula-tion	Educational	Medical	Drinking water (Potable)	Post and Telegraph	Day or days of the market, if any	Communica-tions (Bus stop, Railway station, Water way)
(1)	(2)	(3)	(4A)	(4B)	(5)	(6)	(7)	(8)	(9)	(10)
114	Oblapur	423.30	76	442	P	5-10	W	-5	5-10	-5
115	Yabandoddi	124.64			*Uninhabited*					
116	Dasaradoddi	971.24	203	1,133	P	5-10	W,HP	PO	5-10	-5
117	Wadawat	1,749.86	356	1,930	P,M	5-10	W	PO	5-10	5-10
118	Karni	3,571.34	450	2,237	P,M	MCW,0	W,HP	PO	5-10	5-10
119	Chityala	1,200.29	219	1,045	P	5-10	W	PO	5-10	5-10
120	Lachchampur	361.79			*Uninhabited*					
121	Paramandoddi	305.54	58	342	P	5-10	W	-5	5-10	5-10
122	Adivi Satyavaram	595.70	84	444	P	5-10	W,N	5-10	5-10	5-10
123	Pagadabanda	476.31	53	282	P	-5	W	PO	-5	-5
124	Mudmaldoddi	298.66			*Uninhabited*					
125	Muraharidoddi	564.94	77	419	P	5-10	W	5-10	5-10	5-10
126	Mudmal	1,976.08	308	1,785	P,M	10+	W,HP	PO	10+	5-10
127	Punjanur	466.20	19	115	-5	5-10	W	-5	5-10	5-10
128	Kolpur	1,077.68	137	775	P	10+	W	PO	10+	5-10
129	Gajarandoddi	202.75	21	130	-5	5-10	W	-5	5-10	5-10
130	Mandipalle	704.15	128	748	P	5-10	W	PO	5-10	5-10

DIRECTORY

and Land use MAKTHAL TALUK

Approach to village	Nearest town and distance (in Kms.)	Power supply	Staple food	Land use (i.e., area under different types of land use in hectares rounded upto 2 decimal places) Forest	Irrigated by source	Unirrigated	Culturable waste	Area not available for cultivation	Remarks including any place of religious, historical or archaeological interest	Location Code No.
(11)	(12)	(13)	(14)	(15)	(16)	(17)	(18)	(19)	(20)	(1)
KR	Narayanpet 38	..	Rice Jowar	..	T (12.95) W (12.95)	307.56	21.45	81.34	..	114
					Uninhabited					115
KR	Narayanpet 30	ED	Rice Jowar	..	T (57.06) TK (57.06)	838.91	27.52	45.73	N5	116
KR	Narayanpet 36	EA	Rice Jowar	..	T (224.19) W (224.19)	1,185.73	214.08	125.86	M1:T1	117
KR	Narayanpet 36	EA	Rice Jowar	..	T (232.69) TK (171.99) W (60.70)	2,643.40	522.85	172.40	N5	118
PR	Narayanpet 45	..	Rice Jowar	..	T (110.07) TK (110.07)	958.29	52.20	79.72	..	119
					Uninhabited					120
KR	Narayanpet 40	ED	Rice Jowar	..	T (0.81) TK (0.81)	187.37	32.37	84.99	N2	121
KR	Narayanpet 40	..	Rice Jowar	..	T (28.33) TK (28.33)	407.52	53.42	106.43	..	122
KR	Narayanpet 38	..	Rice Jowar	..	T (23.47) TK (20.23) W (3.24)	402.26	46.54	4.04	..	123
					Uninhabited					124
PR	Narayanpet 45	..	Rice Jowar	..	T (31.16) W (31.16)	409.54	119.79	4.45	..	125
KR	Narayanpet 42	EA	Rice Jowar	..	T (92.27) W (92.27)	452.03	521.24	910.54	N1	126
PR	Narayanpet 43	ED	Rice Jowar	..	T (10.52) W (10.52)	177.66	50.99	227.03	..	127
KR	Narayanpet 42	ED	Rice Jowar	..	T (40.07) TK (40.07)	413.59	214.48	409.54	T2	128
KR	Narayanpet 42	..	Rice Jowar	..	T (6.88) W (6.88)	122.22	25.90	47.75	..	129
KR	Narayanpet 42	..	Rice Jowar	..	T (15.38) W (13.35) TK (2.03)	364.62	63.13	261.02	..	130

MAHBUBNAGAR TALUK

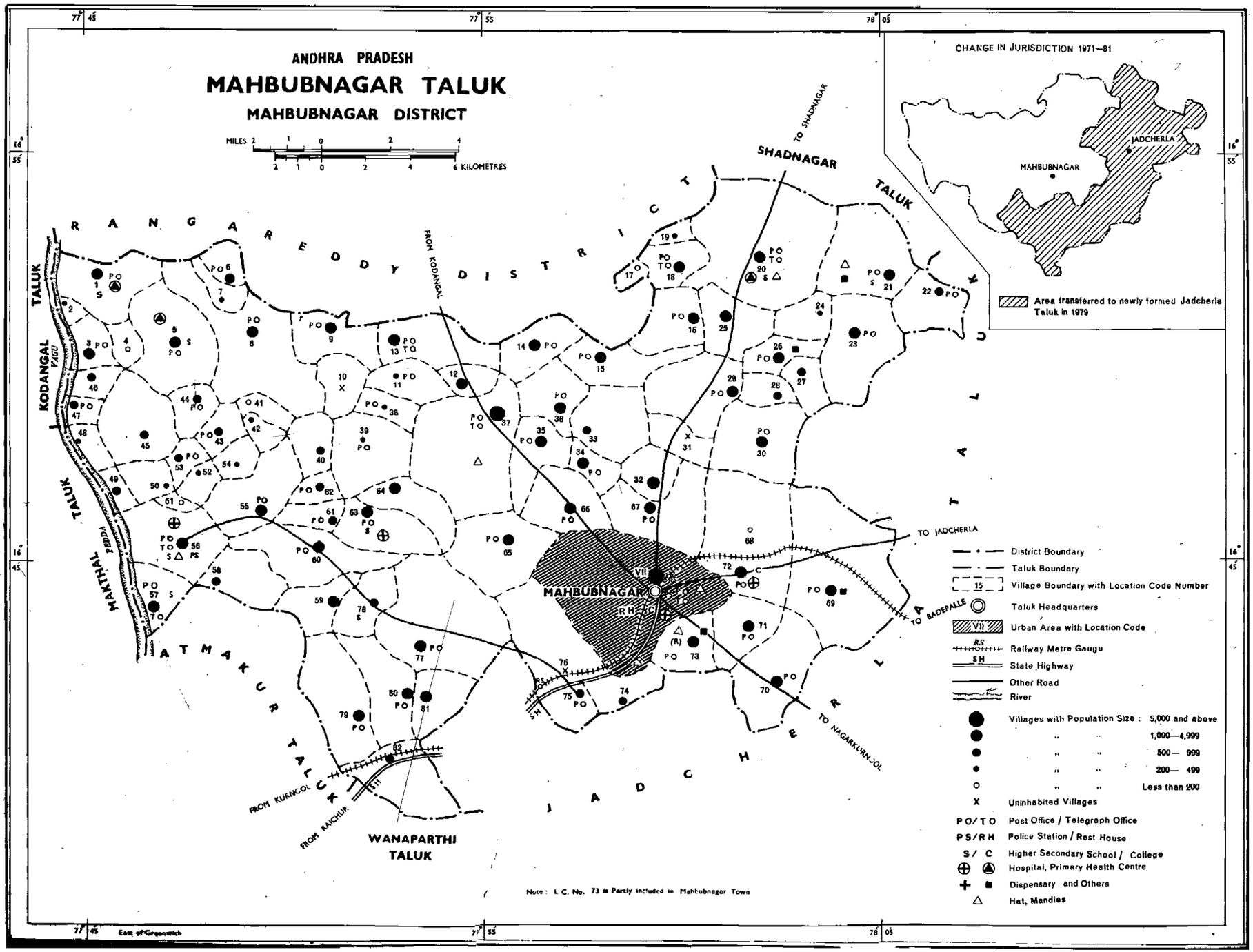
ANDHRA PRADESH
MAHBUBNAGAR TALUK
MAHBUBNAGAR DISTRICT
MILES 2 1 0 2 4
2 1 0 2 4 6 KILOMETRES
77° 45
77° 55
78° 05
16° 55
16° 45
CHANGE IN JURISDICTION 1971–81
JADCHERLA
MAHBUBNAGAR
Area transferred to newly formed Jadcherla Taluk in 1979
RANGA REDDY DISTRICT
SHADNAGAR TALUK
TO SHADNAGAR
FROM KODANGAL
KODANGAL TALUK
VAGU
MAKTHAL TALUK
PEDDA
ATMAKUR TALUK
JADCHERLA TALUK
MAHBUBNAGAR
TO JADCHERLA
TO BADEPALLE
TO NAGARKURNOOL
FROM KURNOOL
FROM RAICHUR
WANAPARTHI TALUK
Note : L. C. No. 73 is Partly included in Mahbubnagar Town
East of Greenwich
District Boundary
Taluk Boundary
15 Village Boundary with Location Code Number
Taluk Headquarters
VII Urban Area with Location Code
RS Railway Metre Gauge
SH State Highway
Other Road
River
Villages with Population Size : 5,000 and above
1,000—4,999
500— 999
200— 499
Less than 200
X Uninhabited Villages
PO/TO Post Office / Telegraph Office
PS/RH Police Station / Rest House
S / C Higher Secondary School / College
Hospital, Primary Health Centre
Dispensary and Others
Hat, Mandies

ALPHABETICAL LIST OF VILLAGES

MAHBUBNAGAR TALUK

1981 Location Code No. (1)	Name of Village (2)
64	Abhangapatnam
58	Acharyapuram
61	Akkaipalle
74	Alipur
70	Amistapur
11	Ammapur
7	Ayodhyanagar
67	Boyapalle
14	Budharam
45	Burgupalle
44	Chandrajpalle
4	Cheekarlapalle
41	Chinmanampalle
66	Chinna Daripalle
33	Dachakpalle
75	Dharmapur
10	Dorasamudram
68	Errapalle
16	Fathepur
63	Garlapad
8	Gundiyala
19	Hajilapur
24	Hanmasanipalle
37	Hanwada
13	Ibrahimbad
57	Ibrahimnagar
21	Ippatur
49	Jamalpoor
76	Janapapalle
32	Jainalipur
29	Kakarlapahad
40	Kannaipalle
26	Karkonda
22	Karoor
59	Keshavapur
27	Khanapur
53	Khazipur
56	Koilkonda
18	Kondapur
79	Kotakadra
52	Kothapalle @ Ananthapur
34	Kothapet
1	Kothlabad
23	Kuchoor
46	Lingalched
42	Lingupalle
80	Machanpalle
38	Madharam
73	Mahbubnagar
60	Malkapur
15	Malkapur (Patti Nawabpet)
2	Mallapur
77	Manikonda
48	Modipur
9	Munimoksham
12	Naginonipalle
50	Nallepalle
82	Oblaipalle
71	Palkonda
55	Parpalle
31	Parvathapur
35	Pedda Daripalle
78	Pirikived
81	Ramachandrapur
62	Rampur
25	Rudravaram
51	Salepalle
47	Serivenkatapur
6	Shaikpalle
28	Siddotam
3	Suraram
36	Tankara
30	Teegalpalle
43	Tirmalampalle
54	Veerampalle
17	Veerasettipalle
65	Venkatapur
5	Vepur
39	Yarampalle
69	Yedra
72	Yengonda
20	Yenmangandla

VILLAGE

MAHBUBNAGAR DISTRICT

Amenities

Location Code No	Name of village	Total area of the village (in hectares)	Total number of Households and Population		Amenities available (if not available within the village, the distance in broad ranges viz., — 5 Kms., 5-10 Kms. and 10 + Kms. of the nearest place where the facility available is given)					
			House-holds	Popula-tion	Educational	Medical	Drinking water (Potable)	Post and Telegraph	Day or days of the market, if any	Communica-tions (Bus-stop, Railway station, Water way)
(1)	(2)	(3)	(4A)	(4B)	(5)	(6)	(7)	(8)	(9)	(10)
1	Kothlabad	1,316.03	331	1,684	P(2),M(2), H	PHC	W,HP	PO	10+	BS
2	Mallapur	254.95	65	359	P	-5	W	-5	5-10	-5
3	Suraram	837.70	215	1,128	P	-5	W,HP	PO	5-10	BS
4	Cheekarlapalle	315.25	2	10	-5	-5	W	-5	5-10	-5
5	Vepoor	1,217.70	536	2,979	P(2), M(2),H	PHC	W,TW, L	PO	10+	BS
6	Shaikpalle	480.77	148	787	P	-5	W	PO	5-10	-5
7	Ayodhyanagar	275.99	71	382	P	-5	W,TW	-5	5-10	-5
8	Gundiyala	2,343.12	692	3,711	P(2), M	10+	W	PO	10+	BS
9	Munimoksham	790.35	283	1,505	P	10+	W	PO	10+	BS
10	Dorasamudram	86.20			*Uninhabited*					
11	Ammapur	549.16	53	248	P	10+	W	PO	10+	BS
12	Naginonipalle	229.86	214	1,070	P	5-10	W	Phone	5-10	BS
13	Ibrahimbad	1,311.99	511	2,521	P (2),M	-5	W	PO, PTO	-5	BS
14	Budharam	1,011.31	243	1,290	P	10+	W	PO	10+	-5

DIRECTORY

and Land use MAHBUBNAGAR TALUK

Approach to village	Nearest town and distance (in Kms.)	Power supply	Staple food	Land use (i.e., area under different types of land use in hectares rounded upto 2 decimal places) Forest	Irrigated by source	Unirrigated	Culturable waste	Area not available for cultivation	Remarks including any place of religious, historical or archaeological interest	Location Code No.
(11)	(12)	(13)	(14)	(15)	(16)	(17)	(18)	(19)	(20)	(1)
PR	Mahbubnagar 28	ED, EAG	Rice Jowar	121.40	T (97.12) TK (80.94) W (16.18)	910.14	152.97	33.99	N1:M2:T2	1
KR	Mahbubnagar 30	..	Rice Jowar	..	T (52.61) TK (33.99) W (18.62)	140.43	..	61.51	..	2
PR	Mahbubnagar 28	ED, EAG	Rice Jowar	..	T (74.46) TK (66.37) WE (8.09)	635.76	..	127.48	..	3
KR	Mahbubnagar 26	..	Rice Jowar	..	T (32.37) TK (22.26) W (10.11)	149.73	104.41	28.73	..	4
PR	Mahbubnagar 21	ED, EAG	Rice Jowar	189.80	T (85.39) TK (65.15) W (20.24)	448.39	352.48	141.64	N1	5
KR	Mahbubnagar 24	..	Rice Jowar	..	T (22.66) TK (14.57) W (8.09)	364.62	0.40	92.67	..	6
KR	Mahbubnagar 24	..	Rice Jowar	62.32	T (27.52) TK (24.28) W (3.24)	159.44	1.62	24.67	..	7
PR	Mahbubnagar 16	ED, EAG	Rice Jowar	626.05	T (131.52) TK (121.40) W (10.12)	1,409.52	38.45	136.38	Sri Tirumalanath Swamy Temple, T1	8
PR	Mahbubnagar 14	ED	Rice Jowar	140.02	T (26.30) TK (14.16) W (8.09) O (4.05)	615.52	..	8.09	Sri Tirumalanath Swamy Temple, T1	9
					Uninhabited				✱	10
PR	Mahbubnagar 12	..	Rice Jowar	144.88	T (10.93) TK (8.09) W (2.83)	383.64	3.24	6.47	..	11
PR	Mahbubnagar 12	EA	Rice Jowar	..	T (45.32) TK (30.35) W (14.97)	174.42	..	10.12	N1:M1	12
PR	Mahbubnagar 14	ED	Rice Jowar	10.48	T (255.36) TK (210.44) W (44.92)	496.95	237.55	211.65	N1:M1	13
KR	Mahbubnagar 12	..	Rice Jowar	372.71	T (48.56) TK (42.49) W (6.07)	501.00	55.04	33.99	..	14

VILLAGE

MAHBUBNAGAR DISTRICT

Amenities

Location Code No.	Name of village	Total area of the village (in hectares)	Total number of Households and population		Amenities available (if not available within the village, the distance in broad ranges viz., — 5 Kms., 5-10 Kms. and 10 + Kms. of the nearest place where the facility available is given)					
			House-holds	Popula-tion	Educational	Medical	Drinking water (Potable)	Post and Telegraph	Day or days of the market, if any	Communica-tions (Bus-stop, Railway station, water way)
(1)	(2)	(3)	(4A)	(4B)	(5)	(6)	(7)	(8)	(9)	(10)
15	Malkapur (Pattinawabpet)	609.05	227	1,047	P	10+	W	5-10	10+	5-10
16	Fathepur	792.37	260	1,316	P	10+	W	PO	10+	-5
17	Veerasettipalle	106.43	5	28	-5	10+	W	-5	10+	-5
18	Kondapur	598.12	248	1,267	P	-5	W	PO, TO	-5	-5
19	Hajilapur	320.91	86	498	-5	-5	W	-5	-5	-5
20	Yammangandla	2,818.63	808	4,433	P(2),M, H,AC	PHC	W	PO,PTO	Sunday	BS
21	Ippatur	1,330.20	521	2,621	P,M,H	O	W	PO	Thursday	BS
22	Karoor	676.63	123	651	P	10+	W,N	PO	10+	BS
23	Kuchoor	728.43	349	1,835	P	10+	W	PO	10+	-5
24	Hanmasanipalle	335.48	88	452	P	10+	W	-5	10+	-5
25	Rudravaram	667.32	213	1,143	P	5-10	W	-5	-5	BS
26	Karkonda	802.08	387	1,990	P,M	FPC	W	PO	10+	BS
27	Khanapur	586.79	151	924	P	10+	W	-5	10+	5-10

DIRECTORY

and Land use MAHBUBNAGAR TALUK

Approach to village	Nearest town and distance (in Kms.)	Power supply	Staple food	Land use (i.e , area under different types of land use in hectares rounded upto 2 decimal places) Forest	Irrigated by source	Unirrigated	Culturable waste	Area not available for cultivation	Remarks including any place of religious, historical or archaeological interest	Location Code No.
(11)	(12)	(13)	(14)	(15)	(16)	(17)	(18)	(19)	(20)	(1)
KR	Mahbubnagar 10	ED	Rice Jowar	208.01	T (56.25) TK (48.56) W (7.69)	146.09	182.92	14.97	T1	15
KR	Mahbubnagar 12	ED	Rice Jowar	71.63	T (38.45) TK (32.38) W (6.07)	546.32	..	135.16	N1	16
KR	Mahbubnagar 17	..	Rice Jowar	59.08	T (3.24) TK (2.02) W (1.22)	13.76	..	29.54	..	17
KR	Mahbubnagar 16	EA	Rice Jowar	..	T (65.15) WE (32.37) TK (20.64) W (12.14)	489.26	..	43.71	N3	18
KR	Mahbubnagar 19	..	Rice Jowar	..	T (24.28) TK (16.19) W (8.09)	218.53	..	78.10	..	19
PR	Mahbubnagar 16	EA	Rice Jowar	..	T (394.57) TK (246.86) WE (82.96) W (64.75)	1944.51	32.37	447.18	N15:C1:M6	20
PR	Badepalle 16	EA	Rice Jowar	..	T (186.15) TK (157.02) WE (24.28) W (4.85)	1060.68	..	83.37	N5	21
PR	Badepalle 14	ED, EAG	Rice Jowar	..	T (40.06) TK (28.33) WE (11.73)	494.12	82.96	59.49	N1	22
KR	Badepalle 12	EA	Rice Jowar	..	T (145.28) TK (122.22) WE (14.16) W (8.90)	380.40	..	202.75	..	23
KR	Badepalle 14	..	Rice Jowar	..	T (51.39) TK (34.40) W (16.99)	245.64	35.61	2.83	..	24
PR	Mahbubnagar 14	EA	Rice Jowar	..	T (87.00) TK (70.82) WE (12.14) W (4.04)	485.62	22.26	72.44	M1	25
PR	Mahbubnagar 12	EA	Rice Jowar	..	T (31.16) TK (24.28) WE (6.88)	725.60	35.61	9.71	N1:M1	26
KR	Mahbubnagar 12	EA	Rice Jowar	..	T (41.28) TK (25.09) WE 12.14) W (4.05)	481.98	25.49	38.04	..	27

VILLAGE

MAHBUBNAGAR DISTRICT

Amenities

Location Code No.	Name of village	Total area of the village (in hectares)	Total number of Households and population		Amenities available (if not available within the village, the distance in broad ranges viz., — 5 Kms., 5-10 Kms. and 10 + Kms. of the nearest place where the facility available is given)					
			Households	Population	Educational	Medical	Drinking water (Potable)	Post and Telegraph	Day or days of the market, if any	Communications (Bus stop, Railway station, Water way)
(1)	(2)	(3)	(4A)	(4B)	(5)	(6)	(7)	(8)	(9)	(10)
28	Siddotam	305.94	116	657	P	10+	W,HP	-5	10+	-5
29	Kakarlapahad	1,292.97	224	1,415	P	10+	W	PO	10+	-5
30	Teegalpalle	1,308.35	189	1,027	P	10+	W	PO	10+	-5
31	Parvathapur	442.72			*Uninhabited*					
32	Jainalipur	377.57	233	1,273	P	5-10	W	5-10	5-10	BS
33	Dachakpalle	1,021.42	156	763	P	5-10	W	5-10	5-10	BS
34	Kothapet	908.52	421	2,284	P	5-10	W,HP, O	PO	5-10	-5
35	Pedda Daripalle	677.85	328	1,727	P	5-10	W	PO	5-10	BS
36	Tankara	867.24	512	2,701	P	5-10	W,HP	PO	5-10	-5
37	Hanwada	3,166.18	974	5,449	P(2),M	5-10	W	PO,TO, PTO	Thursday	BS
38	Madharam	303.11	82	433	P	10+	W	PO	10+	-5
39	Yaranpalle	192.23	60	315	P	10+	W	PO	10+	-5
40	Kannaipalle	416.83	123	698	P	10+	W,TW	-5	-5	-5
41	Chinmanampalle	332.65	31	163	-5	-5	W	-5	-5	-5
42	Lingupalle	214.08	75	395	P	-5	W	-5	-5	BS

DIRECTORY

and Land use MAHBUBNAGAR TALUK

Approach to village	Nearest town and distance (in Kms.)	Power supply	Staple food	Land use (i.e., area under different types of land use in hectares rounded upto 2 decimal places) Forest	Irrigated by source	Unirrigated	Culturable waste	Area not available for cultivation	Remarks including any place of religious, historical or archaeological interest	Location Code No.
(11)	(12)	(13)	(14)	(15)	(16)	(17)	(18)	(19)	(20)	(1)
KR	Mahbubnagar 12	..	Rice Jowar	..	T (19.02) TK (15.38) W (3.64)	181.70	85.39	19.83	..	28
PR	Mahbubnagar 10	EA	Rice Jowar	686.75	T (48.97) TK (36.02) WE (10.12) W (2.83)	503.43	..	53.82	..	29
KR	Mahbubnagar 13	..	Rice Jowar	416.02	T (27.52) TK (19.43) W (8.09)	549.56	..	315.25	..	30
					Uninhabited					31
PR	Mahbubnagar 14	EA	Rice Jowar	..	T (28.33) WE (20.23) TK (4.86) W (3.24)	258.59	2.83	87.82	..	32
PR	Mahbubnagar 14	ED	Rice Jowar	642.64	T (53.82) W (31.16) TK (22.66)	167.54	140.02	17.40	..	33
PR	Mahbubnagar 7	EAG	Rice Jowar	307.16	T (59.89) TK (41.68) W (18.21)	328.20	160.66	52.61	..	34
PR	Mahbubnagar 10	EA	Rice Jowar	197.89	T (78.10) TK (57.87) W (16.19) WE (4.04)	336.70	..	24.69	..	35
PR	Mahbubnagar 9	EA	Rice Jowar	..	T (138.81) TK (97.94) WE (36.42) W (4.45)	417.63	239.98	70.82	C1:M4:T2	36
PR	Mahbubnagar 16	EA	Rice Jowar	1,291.35	T (288.14) TE (182.11) WE (80.94) W (25.09)	1,411.14	36.42	132.74	..	37
KR	Mahbubnagar 14	..	Rice Jowar	..	T (23.07) TK (18.21) W (4.86)	96.72	88.22	95.10	..	38
KR	Mahbubnagar 12	..	Rice Jowar	..	T (13.36) TK (11.74) W (1.62)	122.62	44.92	11.33	M1:T1	39
KR	Mahbubnagar 14	..	Rice Jowar	..	T (65.15) TK (53.01) W (12.14)	319.30	..	32.38	..	40
KR	Mahbubnagar 18	..	Rice Jowar	170.78	T (2.43) TK (2.43)	85.39	70.41	3.64	..	41
KR	Mahbubnagar 18	..	Rice Jowar	112.50	(T (8.90) TK (8.90)	91.05	..	1.21	..	42

Location Code No.	Name of village	Total area of the village (in hectares)	Total number of Households and population		Amenities available (if not available within the village, the distance in broad ranges viz., — 5 Kms., 5-10 Kms. and 10 + Kms. of the nearest place where the facility available is given)					
			Households	Population	Educational	Medical	Drinking water (Potable)	Post and Telegraph	Day or days of the market, if any	Communications (Bus-stop, Railway station, water way)
(1)	(2)	(3)	(4A)	(4B)	(5)	(6)	(7)	(8)	(9)	(10)
43	Tirmalampalle	350.05	108	593	P	5-10	W,TW	PO	5-10	-5
44	Chandrajpalle	411.56	176	965	P	5-10	W,TW	PO	5-10	-5
45	Burgupalle	827.98	155	768	P	-5	W	-5	-5	BS
46	Lingalched	453.25	103	554	P	5-10	W	-5	5-10	BS
47	Seri Venkatapur	216.51	123	718	P	5-10	W,TW	PO	5-10	BS
48	Modipur	356.53	100	477	P	-5	W,HP	-5	-5	-5
49	Jamalpur	333.46	137	721	P	-5	W,HP	-5	-5	-5
50	Nallepalle	449.60	58	330	-5	-5	W,HP	-5	-5	-5
51	Salepalle	70.42	6	48	-5	-5	W	-5	-5	-5
52	Kothapalle @ Anantapur	268.71	76	356	P	-5	W	-5	-5	BS
53	Khazipur	199.51	136	629	P	-5	W,TW	PO	-5	BS
54	Veerampalle	259.00	92	473	P	-5	W	-5	-5	-5
55	Parpalle	982.98	381	2,143	P	-5	W,TW	PO	-5	BS
56	Koilkonda	1,309.15	606	3,331	P(2), M(2),H	H	W,T	PO,TO, PTO	Monday	BS
57	Ibrahimnagar	676.63	205	1,044	P	-5	W	PO, TO	-5	-5
58	Acharyapuram	795.61	109	647	P	-5	W	-5	-5	-5

DIRECTORY

and Land use

MAHBUBNAGAR TALUK

Approach to village	Nearest town and distance (in Kms.)	Power supply	Staple food	Land use (i.e., area under different types of land use in hectares rounded upto 2 decimal places) Forest	Irrigated by source	Unirrigated	Culturable waste	Area not available for cultivation	Remarks including any place of religious, historical or archaeological interest	Location Code No.
(11)	(12)	(13)	(14)	(15)	(16)	(17)	(18)	(19)	(20)	(1)
KR	Mahbubnagar 19	..	Rice Jowar	35.21	T (34.80) TK (31.97) WE (2 83)	186.15	10.52	83.37	..	43
KR	Mahbubnagar 21	..	Rice Jowar	..	T (39.66) TK (29.54) WE (10.12)	222.98	12.14	136.78	T2	44
PR	Mahbubnagar 24	ED, EAG	Rice Jowar	80.93	T (34.40) TK (32.38) W (2.02)	452.44	4.45	255.76	M1	45
PR	Mahbubnagar 28	..	Rice Jowar	..	T (46.94) TK (38.04) W (8.90)	279.23	12.94	114.12	..	46
PR	Mahbubnagar 28	ED, EAG	Rice Jowar	..	T (57.06) TK (44.92) W (12.14)	76.89	60.30	21.45	..	47
PR	Mahbubnogar 28	..	Rice Jowar	..	T (50.18) L (42.90) TK (4.85) W (2.43)	212.05	..	93.89	..	48
KR	Mahbubnagar 26	..	Rice Jowar	..	T (48.56) TK (46.13) W (2.43)	182.51	..	101.98	N2	49
PR	Mahbubnagar 21	..	Rice Jowar	..	T (34.80) TK (33.18) W (1.62)	173.61	..	241.19	..	50
PR	Mahbubnagar 22	ED	Rice Jowar	..	T (36.83) TK (25.09) W (11.74)	151.35	6.07	74.06	..	51
KR	Mahbubnagar 20	EAG	Rice Jowar	..	T (2.43) WE (2.43)	57.06	10.52	NA	..	52
PR	Mahbubnagar 21	EAG	Rice Jowar	..	T (36.42) TK (29.14) W (7.28)	44.92	52.61	64.75	..	53
KR	Mahbubnagar 18	..	Rice Jowar	..	T (5.26) TK (5.26)	252.12	..	1.62	..	54
PR	Mahbubnagar 16	ED, EAG	Rice Jowar	123.83	T (113.31) TK (89.03) WE (16.19) L (8.09)	643.85	18.21	82.96	..	55
PR	Mahbubnagar 21	ED, EAG	Rice Jowar	..	T (125.45) TK (113.31) W (12.14)	646.28	257.78	279.23	Moharram Festival, N2:M1	56
KR	Mahbubnagar 24	..	Rice Jowar	..	T (9.31) TK (9.31)	320.51	141.64	204.77	..	57
KR	Mahbubnagar 17	..	Rice Jowar	412.78	T (2.43) TK (2.43)	220.15	70.42	89.43	..	58

VILLAGE

MAHBUBNAGAR DISTRICT

Amenities

Location Code No.	Name of village	Total area of the village (in hectares)	Total number of Households and population		Amenities available (if not available within the village, the distance in broad ranges viz., — 5 Kms., 5-10 Kms. and 10 + Kms. of the nearest place where the facility available is given)					
			Households	Population	Educational	Medical	Drinking water (Potable)	Post and Telegraph	Day or days of the market, if any	Communications (Bus-stop, Railway station, water way)
(1)	(2)	(3)	(4A)	(4B)	(5)	(6)	(7)	(8)	(9)	(10)
59	Keshavapur	539.44	246	1,441	P	10+	W,HP	-5	10+	-5
60	Malkapur	1,402.64	397	2,323	P	5-10	W	PO	5-10	BS
61	Akkaipalle	219.74	123	619	P	10+	W	PO	10+	BS
62	Rampur	452.84	125	645	P,M	10+	W	PO	10+	BS
63	Garlapad	1,390.90	474	2,597	P(2),M, H	H,D(Aur)	W,HP	PO	10+	BS
64	Abhangapatnam	1,099.93	365	1,979	P	10+	W	-5	10+	-5
65	Venkatapur	840.93	280	1,547	P	5-10	W,HP	PO	5-10	BS
66	Chinna Daripalle	735.31	385	2,088	P	-5	W,HP	PO	-5	BS
67	Boyapalle	1,352.05	848	4,451	P(2),M	-5	W,HP	PO	-5	BS
68	Errapalle	311.61	37	199	-5	5-10	W	-5	10+	BS
69	Yedra	2,515.52	786	4,470	P(3)	TB	W	PO	5-10	BS,RS
70	Amistapur	1,281.64	676	3,813	P	5-10	W,HP	PO, Phone	5-10	BS
71	Palkonda	581.94	301	1,673	P	5-10	W,HP	PO	5-10	BS
72	Yengonda	1,519.59	554	3,172	P(2), M,Tr, C,O	H	W,HP, TW	PO	5-10	BS

DIRECTORY

and Land use MAHBUBNAGAR TALUK

Approach to village	Nearest town and distance (in Kms.)	Power supply	Staple food	Land use (i.e., area under different types of land use in hectares rounded upto 2 decimal places) Forest	Irrigated by source	Unirrigated	Culturable waste	Area not available for cultivation	Remarks including any place of religious, historical or archaeological interest	Location Code No.
(11)	(12)	(13)	(14)	(15)	(16)	(17)	(18)	(19)	(20)	(1)
KR	Mahbubnagar 14	ED, EAG	Rice Jowar	..	T (50.59) TK (32.38) W (18.21)	413.18	58.27	17.00	..	59
PR	Mahbubnagar 10	ED, EAG	Rice Jowar	264.26	T (119.38) TK (54.63) L (40.47) W (24.28)	776.99	241.60	NA	..	60
PR	Mahbubnagar 14	..	Rice Jowar	..	T (36.42) TK (18.61) W (17.81)	143.26	3.24	36.82	N1:T1	61
PR	Mahbubnagar 14	..	Rice Jowar	..	T (57.46) TK (43.70) W (13.76)	320.11	..	75.27	M1:T1	62
PR	Mahbubnagar 17	EA	Rice Jowar	671.78	T (212.05) TK (113.71) WE (98.34)	412.78	21.04	72.44	N6:M4	63
PR	Mahbubnagar 15	EA	Rice Jowar	263.04	T (115.34) WE (72.84) TK (23.88) W (18.62)	632.52	28.33	60.70	N1:M2	64
PR	Mahbubnagar 6	EA	Rice Jowar	..	T (61.11) W (45.73) WE (8.09) TK (7.29)	379.59	37.23	363.00	N2:M1:T1	65
PR	Mahbubnagar 2	EA	Rice Jowar	307.96	T (57.47) TK (41.68) WE (15.79)	369.48	..	NA	N2	66
PR	Mahbubnagar 2	EA	Rice Jowar	216.91	T (129.90) TK (87.00) WE (28.33) W (14.57)	915.40	..	89.44	N4:M1	67
PR	Mahbubnagar 6	..	Rice Jowar	93.08	T (6.88) W (6.88)	129.90	64.75	17.00	..	68
PR	Mahbubnagar 6	EA	Rice Jowar	611.07	T (234.31) TK (147.71) WE (64.75) W (21 85)	1,533.76	..	136.38	C1:M3:T1	69
PR	Mahbubnagar 6	EA	Rice Jowar	..	T (175.23) TK (154.99) WE (20.24)	944.13	60.71	100.77	N2:C1:M3	70
PR	Mahbubnagar 5	EA	Rice Jowar	..	T (123.03) TK (101.17) WE (21.86)	399.83	..	59.08	N1	71
PR	Mahbubnagar 8	EA	Rice Jowar	421.28	T (114.12) TK (64.75) WE (49.37)	518.80	235.93	229.46	N10:C2:M10	72

Location Code No.	Name of village	Total area of the village (in hectares)	Total number of Households and population		Amenities available (if not available within the village, the distance in broad ranges viz., — 5 Kms., 5-10 Kms. and 10 + Kms. of the nearest place where the facility available is given)					
			Households	Population	Educational	Medical	Drinking water (Potable)	Post and Telegraph	Day or days of the market, if any	Communications (Bus stop, Railway station, Water way)
(1)	(2)	(3)	(4A)	(4B)	(5)	(6)	(7)	(8)	(9)	(10)
73	Mahbubnagar (Rural)	3,774.49	453	2,378	P	RP	T	PO	Sunday	BS,RS
74	Alipur	540.66	124	720	P	5-10	W	5-10	5-10	BS
75	Dharmapur	1,995.10	524	2,731	P(2), M (2),H	5-10	W,HP	PO	5-10	BS
76	Janapapalle	116.95				*Uninhabited*				
77	Manikonda	1,738.12	514	2,791	P(2),M	10+	W	PO	10+	BS
78	Pirikived	651.54	152	801	P	10+	W	-5	10+	BS
79	Kotakadra	2,392.09	577	2,972	P(3),M	5-10	W,HP	PO	5-10	BS,RS
80	Machanpalle	776.59	266	1,621	P	10+	W,HP	PO	10+	-5
81	Ramachandrapur	1,367.83	295	1,559	P	10+	W	-5	10+	BS,RS
82	Oblaipalle	921.87	153	834	P	5-10	W,HP	5-10	5-10	BS

DIRECTORY

and Land use MAHBUBNAGAR TALUK

Approach to village	Nearest town and distance (in Kms.)	Power supply	Staple food	Land use (i.e , area under different types of land use in hectares rounded upto 2 decimal places) Forest	Irrigated by source	Unirrigated	Culturable waste	Area not available for cultivation	Remarks including any place of religious, historical or archaeological interest	Location Code No.
(11)	(12)	(13)	(14)	(15)	(16)	(17)	(18)	(19)	(20)	(1)
PR	Mahbubnagar 2	EA	Rice Jowar	948.98	T (246.86) TK (203.15) WE (38.04) O (5.67)	1,345.58	237.55	995.52	..	73
PR	Mahbubnagar 6	EA	Rice Jowar	..	T (42.09) TK (24.28) WE (17.81)	392.14	22.66	83.77	..	74
PR	Mahbubnagar 6	EA	Rice Jowar	954.25	T (272.35) TK (226.62) WE (38.45) W (7.28)	516.78	80.94	170.78	N2:M2:T2	75
					Uninhabited					76
PR	Mahbubnagar 11	EA	Rice Jowar	899.21	T (80.94) TK (55.04) W (25.90)	737.34	..	20.23	N2	77
PR	Mahbubnagar 6	EA	Rice Jowar	236.33	T (48.97) TK (24.69) WE (24.28)	338.72	..	27.52	N1:M1:T2	78
PR	Mahbubnagar 9	EA	Rice Jowar	1,223.36	T (148.11) TK (73.65) W (40.87) WE (33.59)	936.04	..	84.17	NA:M1:T1	79
KR	Mahbubnagar 7	EA	Rice Jowar	..	T (127.88) TK (108.46) WE (19.42)	448.80	..	199.91	N1:T1	80
PR	Mahbubnagar 7	EA	Rice Jowar	497.76	T (76.08) TK (60.70) WE (15.38)	694.84	10.12	88.22	T1	81
PR	Mahbubnagar 3	EA	Rice Jowar	370.29	T (60.70) TK (48.56) WE (10.12) W (2.02)	435.84	31.57	23.47	Sri Venkateswara Temple	82

JADCHERLA TALUK

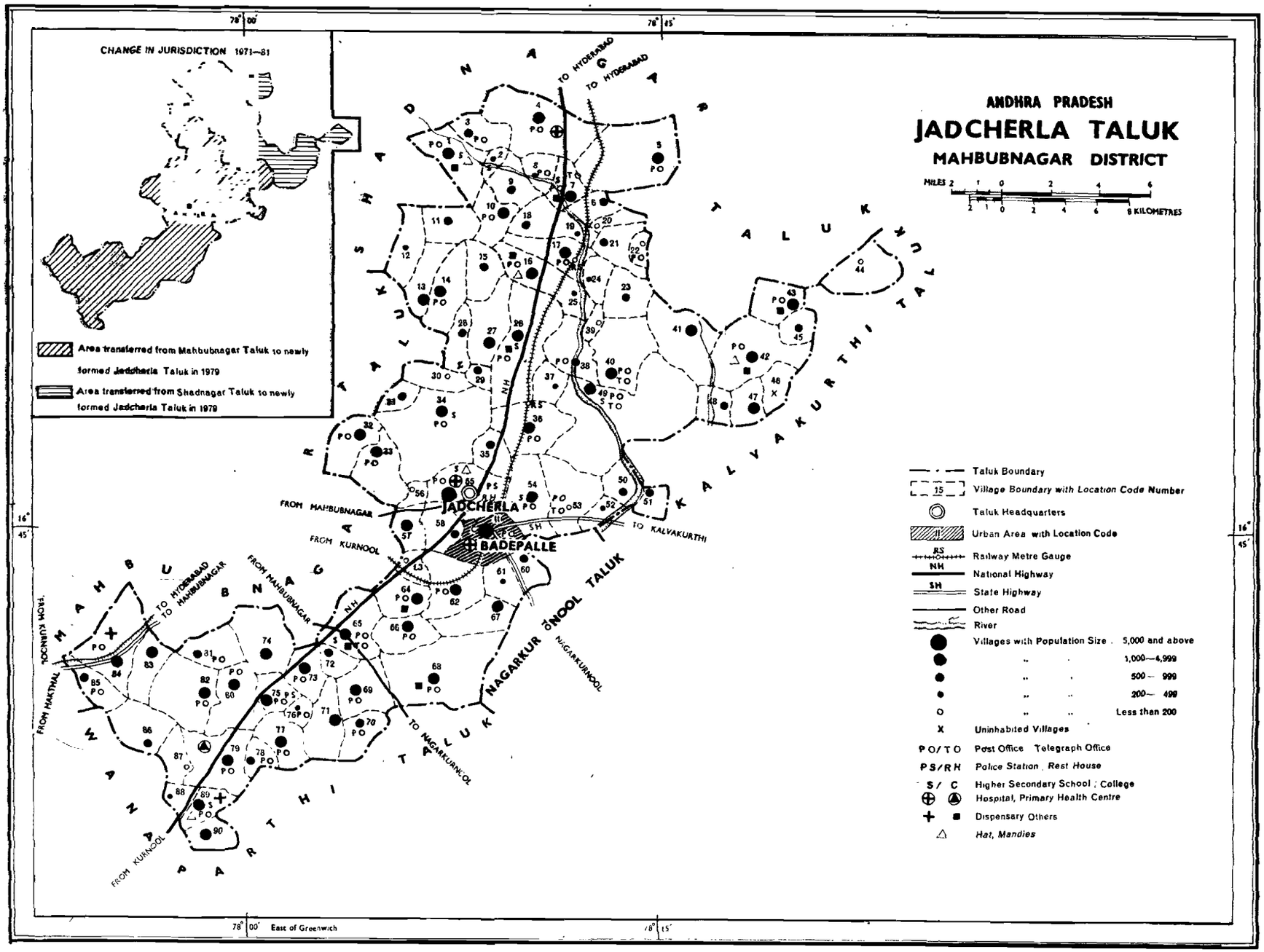

© Government of India Copyright , 1984.

ALPHABETICAL LIST OF VILLAGES

JADCHERLA

1981 Location Code No. (1)	Name of Village (2)
24	Agrahar Potlapalle
62	Aloor
30	Ambatapur
52	Ammapalle
75	Annasagar
85	Appaipalle
22	Appajipalle
59	Badepalle
7	Balanagar
65	Bhuthpur
39	Bibinagar
21	Boda Janampet
58	Bureddipalle
5	Burgul
67	Burgupalle
47	Chinna Adiryal
28	Chinnavelle
63	Chittaboinpalle
13	Dondlapalle
37	Earlapalle
40	Edganpalle
82	Gajulapet
54	Gangapur
36	Gollapalle
51	Gopalpur Kalan
6	Gouthapur
9	Gunded
72	Gopalpur Khurd
25	Gundla Potlapalle
74	Hasnapur
81	Ippalpalle
55	Jadcherla
79	Janampet
23	Kallepalle
87	Kankapur
71	Kappeta
68	Karvena
17	Kethireddipalle
15	Khanapur
31	Kishtaram
61	Kistampalle
49	Kodgal
53	Kodparthy
48	Kodoor
48	Konded
69	Kotha Molgara
66	Kothur
27	Kuchcherkal
12	Kuthenepalle
45	Lingamdana
2	Macharam
35	Macharam
57	Malleboinpalle
38	Mallepalle
4	Mothi Ghanapur
60	Nagsala
8	Nandaram
50	Nekkonda
10	Nerellapalle
90	Nizalpur
70	Patha Molgara
42	Pedda Adiryal
18	Peddayapalle
34	Polepalle
77	Polkampalle
73	Pothulamadugu
11	Raghavapur
29	Raipalle
26	Rajapur
16	Rangareddiguda
76	Ravalpalle
89	Sankalmaddi
19	Seriguda (Gouthapur)
86	Shakrapur
56	Shankarayapalle
46	Soudagarpalle
3	Suraram
80	Tadikonda
64	Tadparthi
44	Thimmajipalle
78	Thimmapur
43	Thommidirekul
14	Tirmalapur
41	Tirmalgiri
88	Tunkinipur
33	Uddandapur
1	Udithyal
32	Vallur
20	Vanamvaniguda
83	Zamistapur

VILLAGE

MAHBUBNAGAR DISTRICT

Amenities

Location Code No.	Name of village	Total area of the village (in hectares)	Total number of Households and population		Amenities available (if not available within the village, the distance in broad ranges viz., — 5 Kms., 5-10 Kms. and 10 + Kms. of the nearest place where the facility available is given)					
			Households	Population	Educational	Medical	Drinking water (Potable)	Post and Telegraph	Day or days of the market, if any	Communications (Bus-stop, Railway station, water way)
(1)	(2)	(3)	(4A)	(4B)	(5)	(6)	(7)	(8)	(9)	(10)
1	Udithyal	2,346.77	618	3,219	P(2),M, H,AC	RP(2)	W,HP	PO	Monday	5-10
2	Macharam	197.49	40	233	P(3),M, H	10+	W,R	-5	-5	BS
3	Suraram	463.36	152	846	P	5-10	W,HP	PO	10+	5-10
4	Mothi Ghanapur	1,678.63	468	2,702	P(3)	H	W,HP,R	PO	10+	-5
5	Burgul	2,729.60	599	3,196	P(4),M	10+	W,HP	PO	10+	BS
6	Gouthapur	787.92	114	561	P	-5	W,HP	-5	10+	BS
7	Balanagar	693.63	323	1,486	P(2),M, H,AC	FPC, RP(2)	W,HP	PO,TO, PTO, Phone	10+	BS,RS
8	Nandaram	350.46	84	435	P	-5	W,HP,R	PO	10+	-5
9	Gunded	690.80	120	721	P	-5	W,HP	-5	-5	-5
10	Nerellapalle	1,017.38	267	1,400	P	5-10	W,HP	PO	-5	5-10
11	Raghavapur	286.52	101	553	P	5-10	W,HP	-5	5-10	5-10
12	Kuthenepalle	372.31	77	459	P	-5	TW	-5	-5	-5
13	Dondlapalle	775.78	206	1,050	P(2),AC	5-10	W	-5	-5	-5

DIRECTORY

and Land use JADCHERLA TALUK

Approach to village	Nearest town and distance (in Kms.)	Power supply	Staple food	Land use (i.e., area under different types of land use in hectares rounded upto 2 decimal places) Forest	Irrigated by source	Unirrigated	Culturable waste	Area not available for cultivation	Remarks including any place of religious, historical or archaeological interest	Location Code No.
(11)	(12)	(13)	(14)	(15)	(16)	(17)	(18)	(19)	(20)	(1)
PR	Mahbubnagar 28	EA	Rice Jowar	..	T (198.70) TK (156.61) WE (31.97) W (10.12)	2,080.89	..	67.18	N3:M6:T2	1
PR	Mahbubnagar 20	EA	Rice Jowar	..	T (9.31) TK (5.67) W (2.43) WE (1.21)	184.13	..	4.05	..	2
KR	Farooqnagar 14	ED	Rice Jowar	..	T (48.16) TK (46.13) W (2.03)	360.17	28.73	25.50	T2	3
PR	Farooqnagar 12	EA	Rice Jowar	..	T (102.79) TK (81.75) WE (12.95) W (8.09)	1,450.80	72.84	52.20	N2:C2:M1	4
PR	Farooqnagar 18	EA	Rice Jowar	..	T (137.59) TK (78.91) W (58.68)	2,429.73	8.50	153.78	N3:M1	5
PR	Farooqnagar 20	EA	Rice Jowar	..	T (77.70) TK (37.23) WE (36.42) W (4.05)	646.69	..	63.53	..	6
PR	Farooqnagar 16	EA	Rice Jowar	..	T (82.56) TK (53.01) WE (26.31) W (3.24)	477.93	..	133.14	Sri Gopala Swamy Temple N25:M3:T2	7
PR	Farooqnagar 16	ED	Rice Jowar	..	T (26.71) TK (13.76) W (8.09) WE (4.86)	322.94	..	0.81	T1	8
PR	Farooqnagar 12	ED	Rice Jowar	..	T (27.12) TK (17.40) WE (7.69) W (2.03)	632.52	..	31.16	N3	9
KR	Mahbubnagar 20	EAG	Rice Jowar	..	T (53.42) TK (24.69) W (18.61) WE (10.12)	927.54	12.54	23.88	..	10
KR	Mahbubnagar 24	EAG	Rice Jowar	..	T (15.38) W (10.12) TK (5.26)	254.55	..	16.59	..	11
KR	Mahbubnagar 24	ED	Rice Jowar	..	T (27.11) W (24.68) TK (2.43)	339.53	2.43	3.24	..	12
KR	Mahbubnagar 18	..	Rice Jowar	..	T (12.14) W (12.14)	708.20	..	55.44	N1:C1	13

VILLAGE

MAHBUBNAGAR DISTRICT

Amenities

Location Code No	Name of village	Total area of the village (in hectares)	Total number of Households and Population		Amenities available (if not available within the village, the distance in broad ranges viz., —5 Kms., 5-10 Kms. and 10 + Kms. of the nearest place where the facility available is given)					
			Households	Population	Educational	Medical	Drinking water (Potable)	Post and Telegraph	Day or days of the market, if any	Communications (Bus-stop, Railway station, Water way)
(1)	(2)	(3)	(4A)	(4B)	(5)	(6)	(7)	(8)	(9)	(10)
14	Tirmalapur	1,296.61	319	1,681	P	10+	W,HP	PO	10+	5-10
15	Khanapur	681.49	150	766	P	10+	W,HP	-5	10+	-5
16	Rangareddiguda	997.95	305	1,549	P(2),M	MH	W,HP	PO, Phone	Wednesday	BS
17	Kethireddipalle	920.66	203	1,043	P	10+	W	PO	5-10	BS
18	Peddayapalle	847.81	112	564	P	10+	W,HP	-5	10+	BS
19	Seriguda (Gouthapur)	411.97	65	333	P	10+	W	-5	10+	BS
20	Vanamvaniguda	199.91	15	63	-5	5-10	W	5-10	5-10	5-10
21	Bodajanampet	529.73	130	759	P	10+	W,HP,R	-5	5-10	-5
22	Appajipalle	276.40	30	166	-5	10+	W	PO	10+	BS
23	Kallepalle	793.99	149	869	P	10+	W,HP	5-10	5-10	5-10
24	Agrahar Potlapalle	405.90	67	301	P	10+	W	-5	-5	BS
25	Gundlapotlapalle	473.08	89	444	P	5-10	W	-5	-5	-5
26	Rajapur	2,531.30	603	3,424	P(4),M, H	CHW	W,HP	PO, Phone	10+	BS
27	Kuchcherkal	899.21	227	1,217	P	10+	W,HP	PO, Phone	10+	-5

DIRECTORY

and Land use JADCHERLA TALUK

Approach to village	Nearest town and distance (in Kms.)	Power supply	Staple food	Land use (i.e , area under different types of land use in hectares rounded upto 2 decimal places) Forest	Irrigated by source	Unirrigated	Culturable waste	Area not available for cultivation	Remarks including any place of religious, historical or archaeological interest	Location Code No.
(11)	(12)	(13)	(14)	(15)	(16)	(17)	(18)	(19)	(20)	(1)
KR	Badepalle 18	EA	Rice Jowar	..	T (167.54) TK (150.95) WE (8.50) W (8.09)	906.49	210.44	12.14	N1:M2	14
KR	Badepalle 21	EAG	Rice Jowar	..	T (46.13) WE (28.73) TK (9.31) W (8.09)	615.53	..	19.83	..	15
PR	Mahbubnagar 10	EA	Rice Jowar	..	T (92.67) TK (62.32) W (30.35)	844.58	14.57	46.13	Lakshminarasimha Swamy Temple N1:C2:M3:T1	16
PR	Mahbubnagar 20	EA	Rice Jowar	..	T (66.37) WE (40.47) TK (22.66) W (3.24)	825.96	20.24	8.09	M1:T1	17
PR	Mahbubnagar 20	EA	Rice Jowar	..	T (53.82) TK (39.66) W (14.16)	716.29	12.95	64.75	N4	18
PR	Mahbubnagar 24	EA	Rice Jowar	..	T (24.69) WE (18.21) TK (6.48)	90.65	..	296.23	..	19
KR	Badepalle 19	EA	Rice Jowar	..	T (7.69) TK (7.69)	191.41	..	0.81	..	20
PR	Badepalle 24	EA	Rice Jowar	..	T (45.32) WE (24.68) TK (20.64)	479.96	..	4.45	..	21
PR	Badepalle 24	EAG	Rice Jowar	..	T (30.35) W (30.35)	174.83	30.35	40.87	..	22
KR	Badepalle 20	EA	Rice Jowar	..	T (22.66) TK (18.61) W (4.05)	704.56	..	66.77	..	23
PR	Badepalle 20	EA	Rice Jowar	..	T (61.51) W (31.16) TK (30.35)	273.57	6.07	64.75	..	24
KR	Badepalle 22	EA	Rice Jowar	..	T (55.85) TK (23.47) W (20.24) WE (12.14)	402.66	12.14	2.43	M1:T1	25
PR	Mahbubnagar 16	EA	Rice Jowar	..	T (158.23) TK (55.04) W (54.63) WE (48.56)	2,138.76	161.87	72.44	N2:M2.	26
KR	Badepalle 14	EA	Rice Jowar	..	T (113.72) TK (108.05) W (3.24) WE (2.43)	651.95	85.79	47.35	N1:C1:M1:T1	27

Location Code No.	Name of village	Total area of the village (in hectares)	Total number of Households and population		Amenities available (if not available within the village, the distance in broad ranges viz., — 5 Kms., 5-10 Kms. and 10 + Kms. of the nearest place where the facility available is given)					
			Households	Population	Educational	Medical	Drinking water (Potable)	Post and Telegraph	Day or days of the market, if any	Communications (Bus stop, Railway station, Water way)
(1)	(2)	(3)	(4A)	(4B)	(5)	(6)	(7)	(8)	(9)	(10)
28	Chinnavelle	527.30	163	796	P	5-10	W,HP	-5	5-10	-5
29	Raipalle	187.37	110	570	P	5-10	W	-5	5-10	-5
30	Ambatapur	177.66	11	69	-5	5-10	W	-5	5-10	-5
31	Kishtaram	312.01	118	624	P	5-10	W,HP	-5	5-10	-5
32	Vallur	1,084.15	235	1,238	P	5-10	W,HP	PO	5-10	5-10
33	Udandapur	861.98	308	1,647	P	5-10	W,HP	PO	5-10	BS
34	Polepalle	3,275.92	632	3,542	P(3),M, H	5-10	W,HP	PO	5-10	BS
35	Macharam	539.44	146	702	P	-5	W,HP	-5	-5	BS
36	Gollapalle	1,229.84	355	2,013	P(2),M	5-10	W	PO, Phone	5-10	RS
37	Earlapalle	455.27	96	477	P	10+	W	-5	10+	-5
38	Mallepalle	639.00	191	933	P	10+	W,HP	PO	10+	-5
39	Bibinagar	108.05	29	115	-5	10+	W	-5	10+	BS
40	Edganpalle	1,460.10	316	1,707	P	10+	W,HP,R	PO, PTO	10+	5-10
41	Tirmalgiri	1,320.89	250	1,579	P	5-10	W	-5	-5	-5

DIRECTORY

and Land use JADCHERLA TALUK

Approach to village	Nearest town and distance (in Kms.)	Power supply	Staple food	Land use (i.e , area under different types of land use in hectares rounded upto 2 decimal places) Forest	Irrigated by source	Unirrigated	Culturable waste	Area not available for cultivation	Remarks including any place of religious, historical or archaeological interest	Location Code No.
(11)	(12)	(13)	(14)	(15)	(16)	(17)	(18)	(19)	(20)	(1)
KR	Badepalle 9	ED, EAG	Rice Jowar	..	T (50.18) TK (39.66) WE (10.52)	442.32	4.04	30.76	..	28
KR	Badepalle 9	ED, EAG	Rice Jowar	..	T (42.09) TK (35.61) WE (4.86) W (1.62)	69.20	32.37	43.70	..	29
PR	Badepalle 9	ED	Rice Jowar	..	T (10.93) TK (6.07) W (4.86)	122.21	..	44.52	..	30
PR	Badepalle 12	..	Rice Jowar	..	T (53.01) TK (42.90) W (10.11)	220.58	..	36.42	..	31
PR	Badepalle 12	..	Rice Jowar	219.74	T (48.56) TK (34.40) W (14.16)	640.62	141.64	33.59	M1	32
PR	Badepalle 8	EA	Rice Jowar	187.77	T (45.33) TK (35.21) WE (10.12)	531.35	89.44	8.09	N1	33
PR	Badepalle 8	EA	Rice Jowar	..	T (344.79) TK (259.81) WE (60.70) W (24.28)	2,386.02	18.21	526.90	C1:M3	34
PR	Badepalle 2	ED, EAG	Rice Jowar	..	T (67.58) TK (46.14) WE (14.16) W (7.28)	388.09	14.16	69.61	N2	35
PR	Badepalle 6	EA	Rice Jowar	..	T (43.30) TK (35.21) WE (8.09)	1,104.79	..	81.75	N4	36
KR	Badepalle 12	ED, EAG	Rice Jowar	..	T (15.78) WE (6.47) TK (5.26) W (4.05)	414.80	..	24.69	..	37
KR	Badepalle 18	EA	Rice Jowar	..	T (73.65) WE (62.72) TK (6.88) W (4.05)	563.32	..	2.03	..	38
PR	Badepalle 16	EO	Rice Jowar	..	T (27.11) TK (14.97) W (12.14)	67.58	5.26	8.10	..	39
PR	Badepalle 15	EA	Rice Jowar	..	T (153.78) TK (113.31) W (40.47)	1,190.18	52.61	63.53	M2	40
KR	Badepalle 22	EAG	Rice Jowar	..	T (23.47) W (15.38) TK (8.09)	1,044.90	..	252.52	..	41

VILLAGE

MAHBUBNAGAR DISTRICT

Amenities

Location Code No	Name of village	Total area of the village (in hectares)	Total number of Households and Population		Amenities available (if not available within the village, the distance in broad ranges viz., —5 Kms., 5-10 Kms. and 10 + Kms. of the nearest place where the facility available is given)					
			Households	Population	Educational	Medical	Drinking water (Potable)	Post and Telegraph	Day or days of the market, if any	Communications (Bus-stop, Railway station, Water way
(1)	(2)	(3)	(4A)	(4B)	(5)	(6)	(7)	(8)	(9)	(10)
42	Pedda Adiryal	1,669.73	427	2,158	P(2),M	MH	W,HP	PO	Monday	BS
43	Tommidirekul	715.08	211	1,113	P	SMP	W,HP	PO	-5	BS
44	Thimmajipalle	209.63	12	69	-5	5-10	W	-5	5-10	BS
45	Lingamdana	533.78	135	676	P,M	-5	W	-5	-5	BS
46	Soudagarpalle	274.38				*Uninhabited*				
47	Chinna Adiryal	931.18	203	1,056	P	10+	W,HP	-5	-5	-5
48	Konded	526.90	152	698	P	10+	W,HP,R	-5	-5	BS
49	Kodgal	2,956.63	681	3,473	P(3),M, H	10+	W,HP	PO,TO, PTO, Phone	10+	5-10
50	Nekkonda	620.79	160	774	P	5-10	W,HP	-5	5-10	-5
51	Gopalpur (Kalan)	568.58	124	582	P	5-10	W	-5	5-10	-5
52	Ammapalle	141.23	56	281	-5	5-10	W,O	-5	5-10	-5
53	Kodparthy	105.62	21	101	-5	5-10	W	PO,TO, PTO	5-10	-5
54	Gangapur	2,459.67	634	3,203	P(2),M, H	5-10	W,HP	PO, Phone	5-10	BS
55	Jadcherla	1,582.72	1,454	8,394	P(5),M, H,O(4)	H,RP(2)	T,W,HP	PO, Phone	Saturday	-5
56	Shankarayapalle	181.70	4	20	-5	-5	W,HP	-5	-5	-5

DIRECTORY

and Land use JADCHERLA TALUK

Approach to village	Nearest town and distance (in Kms.)	Power supply	Staple food	Land use (i.e , area under different types of land use in hectares rounded upto 2 decimal places) Forest	Irrigated by source	Unirrigated	Culturable waste	Area not available for cultivation	Remarks including any place of religious, historical or archaeological interest	Location Code No.
(11)	(12)	(13)	(14)	(15)	(16)	(17)	(18)	(19)	(20)	(1)
PR	Badepalle 24	EA	Rice Jowar	..	T (82.56) W (62.32) TK (10.12) R (10.12)	1,467.79	..	119.38	..	42
PR	Badepalle 30	EA	Rice Jowar	..	T (48.16) TK (27.92) W (20.24)	632.93	..	33.99	Sri Krishna Das Math, M1	43
PR	Badepalle 36	EAG	Rice Jowar	..	T (3.64) W (3.64)	171.99	17.40	16.60	..	44
PR	Badepalle 30	EO	Rice Jowar	..	T (59.08) TK (48.97) W (10.11)	471.46	2.03	1.21	..	45
					Uninhabited					46
KR	Badepalle 24	EA	Rice Jowar	..	T (52.61) TK (39.66) GC (8.10) W (4.85)	818.68	18.21	41.68	M1:T1	47
PR	Badepalle 13	EA	Rice Jowar	..	T (29.95) TK (13.76) WE (9.71) W (6.48)	417.23	..	79.72	..	48
PR	Badepalle 9	EA	Rice Jowar	..	T (229.86) WE (212.86) TK (17.00)	2,524.42	..	202.34	C1:M2:T4	49
KR	Badepalle 8	ED, EAG	Rice Jowar	..	T (65.15) WE (43.70) TK (17.00) W (4.45)	387.69	..	167.94	..	50
PR	Badepalle 9	EAG	Rice Jowar	..	T (51.80) TK (51.80)	448.39	..	68.39	..	51
KR	Badepalle 7	..	Rice Jowar	..	T (32.37) W (25.90) TK (6.47)	65.15	..	43.70	..	52
PR	Badepalle 7	EAG	Rice Jowar	..	T (29.14) TK (19.83) WE (9.31)	59.49	..	10.52	T1	53
PR	Badepalle 2	EAG	Rice Jowar	..	T (241.19) TK (233.50) WE (7.69)	2,144.82	15.38	58.27	N2:M8:T4	54
PR	Badepalle 2	EA	Rice Jowar	..	T (165.92) TK (125.86) WE (27.92) W (12.14)	1,189.77	..	227.02	Sri Venkateswara Swamy Temple N15:C4 M18:T2	55
KR	Badepalle 6	..	Rice Jowar	..	T (11.73) W (11.73)	159.85	..	10.12	..	56

Location Code No.	Name of village	Total area of the village (in hectares)	Total number of Households and population		Amenities available (if not available within the village, the distance in broad ranges viz., — 5 Kms., 5-10 Kms. and 10 + Kms. of the nearest place where the facility available is given)					
			Households	Population	Educational	Medical	Drinking water (Potable)	Post and Telegraph	Day or days of the market, if any	Communications (Bus stop, Railway station, Water way)
(1)	(2)	(3)	(4A)	(4B)	(5)	(6)	(7)	(8)	(9)	(10)
57	Malleboinpile	524.07	246	1,368	P(2)	5-10	W,HP	PO	5-10	5-10
58	Bureddipalle	617.14	149	751	P	-5	W	-5	-5	BS
59	Badepalle	1,035.99			*Urban Area (Badepalle Town)*					
60	Nagsala	413.99	135	672	P	-5	W,HP	-5	-5	-5
61	Kistampalle	235.12	80	380	P	-5	W,HP	-5	-5	BS
62	Aloor	1,509.47	313	1,720	(P2),M	-5	W,HP	PO	-5	-5
63	Chittaboinpalle	218.53	18	116	-5	10+	W	-5	10+	-5
64	Tadparthi	861.57	227	1,243	P	O	W,HP	PO, Phone	5-10	-5
65	Bhuthpur	1,414.37	539	2,824	P(2),M, H	RP, CWC	W,HP	PO, PTO	5-10	BS
66	Kothur	758.78	210	1,145	P	5-10	W	PO	5-10	-5
67	Burgupalle	1,166.71	272	1,688	P	5-10	W	5-10	5-10	5-10
68	Karvena	2,429.32	579	3,253	P(2),M	O	W	PO	10+	-5
69	Kotha Molgara	944.53	294	1,499	P	10+	W,HP	PO	10+	BS
70	Patha Molgara	750.69	176	850	P(2),M	10+	W,HP	PO	10+	-5

DIRECTORY

and Land use JADCHERLA TALUK

Approach to village	Nearest town and distance (in Kms.)	Power supply	Staple food	Land use (i.e , area under different types of land use in hectares rounded upto 2 decimal places) Forest	Irrigated by source	Unirrigated	Culturable waste	Area not available for cultivation	Remarks including any place of religious, historical or archaeological interest	Location Code No.
(11)	(12)	(13)	(14)	(15)	(16)	(17)	(18)	(19)	(20)	(1)
PR	Badepalle 5	EA	Rice Jowar	..	T (47.35) TK (28.33) WE (17.00) W (2.02)	445.96	..	30.75	M1	57
PR	Badepalle 2	EAG	Rice Jowar	..	T (59.89) TK (50.99) WE (8.90)	446.77	..	110.48	M1	58
				Urban Area (Badepalle Town)						59
PR	Badepalle 2	EA	Rice Jowar	..	T (49.77) TK (29.54) WE (20.23)	332.65	..	31.56	N2:M1	60
PR	Badepalle 2	ED, EAG	Rice Jowar	..	T (40.06) TK (31.16) WE (8.09) W (0.81)	162.68	..	32.38	T1	61
PR	Badepalle 2	EA	Rice Jowar	..	T (167.54) TK (143.26) WE (24.28)	1,101.95	..	239.98	..	62
KR	Badepalle 12	..	Rice Jowar	..	T (63.94) W (63.94)	98.74	20.64	35.21	..	63
PR	Badepalle 5	EA	Rice Jowar	..	T (80.13) TK (55.04) W (13.76) WE (11.33)	570.20	116.96	93.48	M3	64
PR	Mahbubnagar 8	EA	Rice Jowar	..	T (242.00) O (121.41) TK (120.59)	1,015.76	..	156.21	N2	65
KR	Badepalle 5	EA	Rice Jowar	..	T (65.96) TK (43.99) O (18.21) W (13.76)	315.25	272.35	104.82	..	66
KR	Badepalle 5	EA	Rice Jawar	..	T (148.93) TK (88.22) WE (58.68) W (2.03)	923.49	24.28	70.01	N2:T2	67
KR	Badepalle 14	EA	Rice Jowar	..	T (254.95) TK (229.86) WE (15.38) W (9.71)	1,755.93	..	417.64	M1:T1	68
PR	Badepalle 14	EA	Rice Jowar	..	T (147.30) TK (114.93) WE (20.23) W (12.14)	613.10	50.99	132.74	N1:T1	69
PR	Mahbubnagar 17	EA	Rice Jowar	..	T (133.14) TK (99.15) WE (21.85) W (12.14)	372.72	39.25	205.18	N2:M2	70

VILLAGE

MAHBUBNAGAR DISTRICT

Amenities

Location Code No	Name of village	Total area of the village (in hectares)	Total number of Households and Population		Amenities available (if not available within the village, the distance in broad ranges viz., — 5 Kms., 5-10 Kms. and 10 + Kms. of the nearest place where the facility available is given)					
			Households	Population	Educational	Medical	Drinking water (Potable)	Post and Telegraph	Day or days of the market, if any	Communications (Bus-stop, Railway station, Water way
(1)	(2)	(3)	(4A)	(4B)	(5)	(6)	(7)	(8)	(9)	(10)
71	Kappeta	1,121.79	225	1,037	P	10+	W,R	-5	10+	-5
72	Gopalpur (Khurd)	335.48	97	505	P	5-10	W,HP	-5	5-10	BS
73	Pothulamadugu	766.07	336	1,812	P	5-10	W,HP	PO	5-10	-5
74	Hasnapur	1,006.05	220	1,329	P	5-10	W,HP	-5	10+	-5
75	Annasagar	396.59	260	1,459	P	-5	W,HP	PO	10+	BS
76	Ravalpalle	423.30	79	395	P	5-10	W,HP	PO	10+	-5
77	Polkampalle	1,080.15	324	1,695	P	5-10	W,HP,R	PO	10+	-5
78	Thimmapur	199.10	106	555	P	-5	W	PO	10+	-5
79	Janampet	1,417.21	519	2,737	P(2),M	PHC	W,HP,T	PO	-5	BS
80	Tadikonda	1,597.69	525	3,159	P	5-10	W,HP	PO	5-10	BS
81	Ippalpalle	921.47	138	734	P	5-10	W,HP	PO	5-10	-5
82	Gajulapet	1,012.52	289	1,567	P	-5	W,HP	PO	5-10	BS
83	Zamistapur	888.28	298	1,550	P(2)	5-10	W	-5	5-10	BS
84	Kodoor	1,440.27	531	2,989	P	D(A)	W,HP	PO	10+	BS
85	Appaipalle	506.67	144	605	P	5-10	W	PO	5-10	BS, RS

DIRECTORY

and Land use JADCHERLA TALUK

Approach to village	Nearest town and distance (in Kms.)	Power supply	Staple food	Land use (i.e , area under different types of land use in hectares rounded upto 2 decimal places)					Remarks including any place of religious, historical or archaeological interest	Location Code No
				Forest	Irrigated by source	Unirrigated	Culturable waste	Area not available for cultivation		
(11)	(12)	(13)	(14)	(15)	(16)	(17)	(18)	(19)	(20)	(1)
PR	Mahbubnagar 17	EA	Rice Jowar	..	T (128.69) TK (84.17) W (28.33) WE (16.19)	789.95	178.47	24.28	M1	71
PR	Mahbubnagar 10	..	Rice Jowar	..	T (34.00) TK (17.81) W (16.19)	225.41	6.07	69.20	..	72
PR	Mahbubnagar 10	EA	Rice Jowar	..	T (168.35) TK (168.35)	545.11	..	52.21	..	73
KR	Mahbubnagar 12	..	Rice Jowar	98.74	T (46.94) TK (28.33) W (18.61)	737.33	..	122.21	..	74
PR	Mahbubnagar 12	EA	Rice Jowar	..	T (62.72) TK (48.56) W (14.16)	188.19	107.24	37.64	N1	75
PR	Mahbubnagar 14	..	Rice Jowar	..	T (45.73) TK (45.73)	100.36	230.27	46.13	..	76
PR	Mahbubnagar 15	EA	Rice Jowar	..	T (282.47) TK (254.14) WE (14.17) W (14.16)	483.60	46.13	267.50	N1:C1:M1	77
KR	Mahbubnagar 17	..	Rice Jowar	..	T (82.96) TK (58.68) W (16.19) O (8.09)	76.49	..	39.25	..	78
PR	Mahbubnagar 12	EA	Rice Jowar	..	T (261.02) TK (248.88) W (12.14)	758.78	106.43	290.56	N1:T2	79
PR	Mahbubnagar 7	EA	Rice Jowar	315.25	T (349.24) TK (329.01) W (20.23)	757.57	34.80	140.83	C1	80
KR	Mahbubnagar 6	ED	Rice Jowar	169.97	T (60.70) TK (42.08) W (18.62)	500.59	80.94	108.45	..	81
PR	Mahbubnagar 10	EA	Rice Jowar	547.13	T (133.95) TK (115.74) W (18.21)	253.33	9.71	67.58	N1:M2	82
PR	Mahbubnagar 10	EA	Rice Jowar	191.41	T (114.12) TK (99.96) W (8.09) WE (6.07)	489.67	..	92.67	M2:T1	83
PR	Mahbubnagar 13	EA	Rice Jowar	332.24	T (216.10) TK (187.77) W (28.33)	792.37	8.90	89.84	..	84
PR	Mahbubnagar 10	EA	Rice Jowar	39.66	T (52.20) W (27.92) TK (24.28)	334.67	4.85	74.46	..	85

VILLAGE

MAHBUBNAGAR DISTRICT

Amenities

Location Code No.	Name of village	Total area of the village (in hectares)	Total number of Households and population		Amenities available (if not available within the village, the distance in broad ranges viz., — 5 Kms., 5-10 Kms. and 10 + Kms. of the nearest place where the facility available is given)					
			Households	Population	Educational	Medical	Drinking water (Potable)	Post and Telegraph	Day or days of the market, if any	Communications (Bus stop, Railway station, Water way)
(1)	(2)	(3)	(4A)	(4B)	(5)	(6)	(7)	(8)	(9)	(10)
86	Shakrapur	1,090.63	154	815	P	-5	W,HP	-5	5-10	-5
87	Kankapur	339.13	16	64	-5	-5	W	-5	-5	-5
88	Tunkinipur	278.42	112	470	P	5-10	W,HP	-5	-5	-5
89	Sankalmaddi	831.63	529	2,753	P(3),M, H	D (U)	W,HP	PO	Tuesday	BS
90	Nizalpur	498.98	253	1,285	P	5-10	W	-5	-5	-5

DIRECTORY

and Land use JADCHERLA TALUK

Approach to village	Nearest town and distance (in Kms.)	Power supply	Staple food	Land use (i.e , area under different types of land use in hectares rounded upto 2 decimal places)					Remarks including any place of religious, historical or archaeological interest	Location Code No
				Forest	Irrigated by source	Unirrigated	Culturable waste	Area not available for cultivation		
(11)	(12)	(13)	(14)	(15)	(16)	(17)	(18)	(19)	(20)	(1)
PR	Mahbubnagar 12	..	Rice Jowar	590.84	T (68.39) W (48.56) TK (19.83)	387.69	..	42.49	..	86
KR	Mahbubnagar 5	..	Rice Jowar	..	T (35.21) TK (27.52) W (7.69)	283.28	12.54	7.69	..	87
PR	Mahbubnagar 19	..	Rice Jowar	..	T (28.32) TK (28.32)	194.65	..	55.03	..	88
PR	Mahbubnagar 16	EA	Rice Jowar	..	T (205.98) TK (197.89) W (6.07) WE (2.02)	432.20	89.03	104.00	M2	89
KR	Mahbubnagar 20	EA	Rice Jowar	..	T (202.34) TK (182.11) W (20.23)	147.30	..	148.92	..	90

SHADNAGAR TALUK

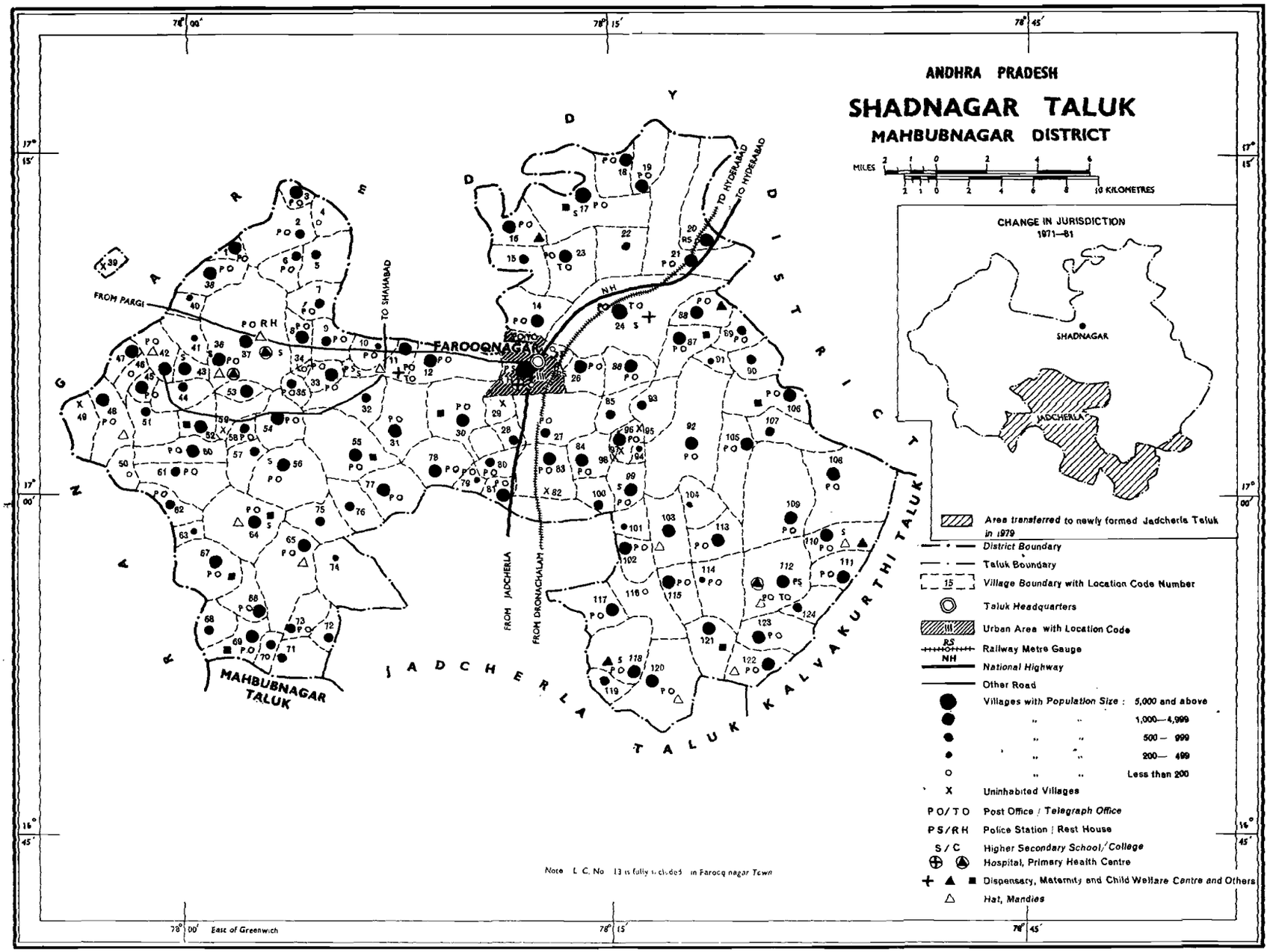

© Government of India Copyright, 1984.

ALPHABETICAL LIST OF VILLAGES

SHADNAGAR TALUK

1981 Location Code No (1)	Name of Village (2)
56	Agiryal
25	Allisabguda
109	Alwal
66	Ammapur
80	Annaram
7	Bhairampalle
107	Bhairkhanpalle
76	Bheemaram
124	Bodnampalle
85	Buchchiguda
63	Chalvendrampalle
26	Chattanpalle
51	Chegireddi Ghanpur
17	Chegur
46	Chennareddiguda
53	Cherukupalle
83	Chilkamarri (Chelka)
3	Chilkamarri (Regadi)
55	Chinchod
33	Chinna Elkicherla
120	Chinna Revalli
114	Chintakuntapalle
65	Chowdoor
31	Chowlpalle
111	Chowlpalle
4	Chukkamet
70	Darpalle
104	Dattaipalle
75	Depalle
86	Dooskal
15	Edulpalle
105	Eklaskhanpet
12	Elkatta
13	Farooqnagar
100	Gantlavelli
59	Govindapur
19	Gudur
29	Gundlakunta
39	Gunjalpahad
62	Gunjalpahad
44	Gurrampalle
69	Gurukunta
28	Hajipalle
49	Hejipet
117	Hemajipur
43	Indranagar
87	Inmulnerva
103	Ippalpalle
61	Jakaram
42	Jilled
79	Jogammaguda
74	Kakarajal
123	Kaknoor
68	Kamaram
84	Kammadhanam
77	Kamsanpalle
32	Kandivanam
112	Keshampet
91	Khajiguda
30	Kishannagar (Pidikiryal)
89	Kodicherla
64	Kolloor
93	Kondannaguda
37	Kondurg
36	Kondurg (West)
94	Kongaguda
110	Kothapet
21	Kothur
121	Lemamidi
73	Lingampalle
116	Lingaram
71	Lokirev
102	Madhurapur
50	Malkapahad
18	Mallapur
16	Mamidipalle
8	Medhipur
119	Modampalle
11	Mogalgidda
2	Mutpoor
14	Nagulapalle
24	Nandigam
122	Nirdhavelli
47	Padmaram
99	Papireddiguda
35	Parvathapur
48	Pedda Elkicherla
118	Pedda Revalli
88	Penjerla
67	Pomal
115	Ponnalpalle
81	Raikal
82	Ramakrishnapur
10	Rangasamudram (Yellampalle)
52	Raviryal
72	Rekul Chowdapur
92	Sangam
108	Santhapur
90	Seriguda (Bhadrayapalle)
101	Seriguda (Madhurapur)
106	Siddapur
27	Solipur
34	Somarampahad
9	Sri Rangapur
98	Suryaraoguda
54	Tangallapalle
5	Tekulpalle
22	Theegapur
41	Thoompalle
38	Thummalapalle
20	Thimmapur
1	Ummenthyal Lalapet
6	Uttaraspalle
40	Vanampalle
45	Veerannapet
23	Veerlapalle
95	Velijerla I
96	Velijerla II
97	Velijerla III
113	Vemulnarva
57	Venkiryal
58	Viswanathpur
78	Vittyal
60	Yedira

VILLAGE

MAHBUBNAGAR DISTRICT

Amenities

Location Code No	Name of village	Total area of the village (in hectares)	Total number of Households and Population		Amenities available (if not available within the village, the distance in broad ranges viz., — 5 Kms., 5-10 Kms. and 10 + Kms. of the nearest place where the facility available is given)					
			Households	Population	Educational	Medical	Drinking water (Potable)	Post and Telegraph	Day or days of the market, if any	Communications (Bus-stop, Railway station, Water way
(1)	(2)	(3)	(4A)	(4B)	(5)	(6)	(7)	(8)	(9)	(10)
1	Ummenthyal Lalapet	667.32	261	1,387	P	5-10	W	PO	10+	BS
2	Mutpoor	1,182.89	187	998	P	-5	W	PO	5-10	BS
3	Chilakamarri (Regadi)	787.92	194	1,048	P	5-10	W	PO	-5	BS
4	Chukkamet	226.62	15	69	-5	-5	W	-5	10+	-5
5	Tekulpalle	607.03	120	737	P	5-10	W,TW	-5	5-10	-5
6	Uttaraspalle	587.60	156	907	P	5-10	W,TW	PO	10+	BS
7	Bhairampalle	280.85	100	589	P	5-10	W	PO	10+	BS
8	Medhipur	613.10	186	1,055	P	-5	W,HP	PO	10+	BS
9	Sri Rangapur	489.67	97	591	P	-5	W,HP	PO	5-10	BS
10	Rangasamudram (Yellampalle)	105.22	92	481	P	-5	W,HP	PO	5-10	-5
11	Mogalgidda	1,409.51	763	4,469	P(2), M(4),H	MCW, D (A), RP (2)	W,HP,T	PO, PTO, Phone	Sunday	BS
12	Elkatta	1,511.50	374	1,924	P	-5	W,HP, TW	PO	-5	BS
13	Farooqnagar	1,358.53	*Urban Area (Farooqnagar Town)*							
14	Nagulapalle	888.28	266	1,415	P(2)	-5	W	PO	-5	-5
15	Edulpalle	1,003.62	168	920	P	5-10	W	-5	5-10	BS
16	Mamidipalle	1,633.31	525	2,773	P,M	MCH	W,HP	PO, Phone	5-10	BS
17	Chegur	3,135.90	904	5,248	P(4), M(2),H	CWC	W,HP	PO, Phone	5-10	BS
18	Mallapur	431.39	175	1,053	P (2)	-5	W,HP	PO	-5	BS

DIRECTORY

and Land use SHADNAGAR TALUK

Approach to village	Nearest town and distance (in Kms.)	Power supply	Staple food	Land use (i.e., area under different types of land use in hectares rounded upto 2 decimal places) Forest	Irrigated by source	Unirrigated	Culturable waste	Area not available for cultivation	Remarks including any place of religious, historical or archaeological interest	Location Code No.
(11)	(12)	(13)	(14)	(15)	(16)	(17)	(18)	(19)	(20)	(1)
PR	Farooqnagar 22	..	Rice Jowar	..	T (32.37) W (32.37)	570.20	..	64.75	N2	1
PR	Farooqnagar 20	EA	Rice Jowar	..	T (80.93) W (80.93)	1,092.65	..	9.31	N1:M1	2
PR	Farooqnagar 24	EA	Rice Jowar	..	T (86.20) TK (86.20)	663.28	..	38.44	M2	3
KR	Farooqnagar 22	EAG	Rice Jowar	..	T (4.45) W (4.45)	181.30	38.04	2.83	..	4
PR	Farooqnagar 18	..	Rice Jowar	..	T (12.14) W (12.14)	556.85	..	38.04	..	5
PR	Farooqnagar 18	ED	Rice Jowar	..	T (14.16) W (14.16)	530.14	1.21	42.09	..	6
PR	Farooqnagar 15	..	Rice Jowar	..	..	271.14	..	9.71	..	7
PR	Farooqnagar 16	EA	Rice Jowar	..	T (45.33) W (42.90) TK (2.43)	539.04	..	28.73	N1:M1:T1	8
PR	Farooqnagar 12	ED, EAG	Rice Jowar	..	T (14.17) WE (8.10) TK (6.07)	433.01	..	42.49	N5:M3	9
PR	Farooqnagar 9	EA	Rice Jowar	..	T (39.66) WE (39.66)	55.04	6.48	3.64	N1:C1	10
PR	Farooqnagar 6	EA	Rice Jowar	..	T (76.89) TK (34.40) WE (30.35) W (12.14)	1,087.79	..	244.83	N15:C1:M6:T1	11
PR	Farooqnagar 2	ED, EAG	Rice Jowar	..	T (105.22) TK (56.66) WE (40.47) W (8.09)	1,129.07	60.70	216.51	N5:M2:T1	12
				Urban Area (Farooqnagar Town)						13
PR	Farooqnagar 2	ED, EAG	Rice Jowar	..	T (73.25) TK (73.25)	798.85	..	16.18	N2:M2	14
PR	Farooqnagar 5	ED, EAG	Rice Jowar	..	T (111.69) TK (61.51) WE (50.18)	736.53	101.98	53.02	N1:M1	15
PR	Farooqnagar 9	EAG	Rice Jowar	..	T (139.21) WE (84.58) W (52.20) TK (2.43)	1,410.73	34.81	48.56	Sri Ramachandra Swamy Temple, M2	16
PR	Farooqnagar 9	ED, EAG	Rice Jowar	..	T (307.56) TK (206.39) WE (60.70) W (40.47)	2,516.33	50.59	261.42	T1	17
PR	Farooqnagar 12	ED, EAG	Rice Jowar	..	T (38.44) WE (38.44)	378.38	4.05	10.52	N2	18

MAHBUBNAGAR DISTRICT

Amenities

Location Code No.	Name of village	Total area of the village (in hectares)	Total number of Households and population		Amenities available (if not available within the village, the distance in broad ranges viz., — 5 Kms., 5-10 Kms. and 10 + Kms. of the nearest place where the facility available is given)					
			Households	Population	Educational	Medical	Drinking water (Potable)	Post and Telegraph	Day or days of the market, if any	Communications (Bus-stop, Railway station, water way)
(1)	(2)	(3)	(4A)	(4B)	(5)	(6)	(7)	(8)	(9)	(10)
19	Gadar	863.19	262	1,615	P,AC	10+	W,HP	PO	-5	10+
20	Thimmapur	600.55	275	1,325	P (2)	10+	W,HP	-5	-5	BS,RS
21	Kothur	938.87	404	2,441	P(4),M(2), AC (4)	10+	W,HP	PO, Phone	10+	BS
22	Theegapur	470.24	128	782	P	-5	W,HP	-5	-5	-5
23	Veerlapalle	1,403.45	359	2,084	P (2)	5-10	W,HP	PO,TO, Phone	5-10	BS
24	Nandigam	4,124.95	1,124	6,381	P(6),M, H,AC	RP, CHW, D,MCH,O	W,HP, T,C	PO,TO, Phone	-5	BS
25	Allisabguda	107.65	3	4	-5	-5	W	-5	-5	-5
26	Chattanpalle	1,766.85	485	2,565	P (2)	-5	W,HP	PO	-5	BS
27	Solipur	662.06	136	734	P	-5	W,HP, TW	PO	-5	-5
28	Hajipalle	157.83	101	516	P	-5	W	-5	-5	-5
29	Gundlakunta	152.16			*Uninhabited*					
30	Kishannagar (Pidikiryal)	1,570.58	429	2,497	P,M	O	W,HP	PO	-5	BS
31	Chowlpalle	1,180.47	251	1,841	P (2)	5-10	W,HP	PO	5-10	BS
32	Kandivanam	511.93	143	865	P	-5	W	-5	-5	-5
33	Chinna Elkicherla	819.08	164	1,100	P	-5	W,HP	PO	5-10	-5
34	Somarampahad	435.04	29	187	P	5-10	W,HP	PO	10+	BS

DIRECTORY

and Land use SHADNAGAR TALUK

Approach to village	Nearest town and distance (in Kms.)	Power supply	Staple food	Land use (i.e., area under different types of land use in hectares rounded upto 2 decimal places) Forest	Irrigated by source	Unirrigated	Culturable waste	Area not available for cultivation	Remarks including any place of religious, historical or archaeological interest	Location Code No.
(11)	(12)	(13)	(14)	(15)	(16)	(17)	(18)	(19)	(20)	(1)
PR	Farooqnagar 20	ED, EAG	Rice Jowar	..	T (115.34) TK (60.70) W (24.69) GC (16.59) WE (13.36)	715.89	27.52	3.64	N2	19
PR	Farooqnagar 16	EA	Rice Jowar	..	T (36.83) WE (32.38) TK (4.45)	518.81	24.28	20.23	N10:C5:M6	20
PR	Farooqnagar 10	EA	Rice Jowar	..	T (105.22) TK (62.32) WE (22.66) W (20.24)	708.20	..	125.45	N12:C1:T2	21
PR	Farooqnagar 4	ED	Rice Jowar	..	T (43.71) TK (29.14) W (14.57)	369.07	..	57.06	N3	22
PR	Farooqnagar 10	ED, EAG	Rice Jowar	..	T (138.00) TK (99.15) WE (35.21) R (3.64)	1,263.02	..	2.02	N5:C1:M2:T1	23
PR	Farooqnagar 2	EA	Rice Jowar	..	T (273.16) TK (177.25) WE (60.70) W (35.21)	3,774.09	50.59	26.31	N10:M5:T3	24
PR	Farooqnagar 2	EAG	Rice Jowar	..	T (10.53) WE (8.10) TK (2.43)	74.46	15.79	6.48	..	25
PR	Farooqnagar 2	ED, EAG	Rice Jowar	..	T (141.24) TK (141.24)	1,596.48	..	28.73	N1:M2:T1	26
PR	Farooqnagar 2	ED, EAG	Rice Jowar	..	T (27.92) WE (21.85) TK (6.07)	566.15	9.31	58.68	M1:T1	27
KR	Farooqnagar 3	ED, EAG	Rice Jowar	..	T (40.47) W (40.47)	113.31	..	4.05	..	28
					Uninhabited					29
PR	Farooqnagar 2	ED, EAG	Rice Jowar	..	T (104.81) TK (51.39) WE (50.18) W (3.24)	1,299.85	99.55	65.97	N10:M4:T5	30
PR	Farooqnagar 5	EA	Rice Jowar	..	T (106.43) WE (80.93) TK (25.50)	193.84	719.53	159.85	N1:M2:T1	31
PR	Farooqnagar 4	EAG	Rice Jowar	..	T (45.73) TK (15.73)	186.16	133.76	144.88	..	32
PR	Farooqnagar 14	ED, EAG	Rice Jowar	..	T (39.66) WE (33.59) W (6.07)	757.97	14.57	6.88	N1:M1	33
PR	Farooqnagar 16	..	Rice Jowar	..	T (5.67) W (5.67)	64.75	6.07	358.55	..	34

VILLAGE

MAHBUBNAGAR DISTRICT

Amenities

Location Code No.	Name of village	Total area of the village (in hectares)	Total number of Households and population		Amenities available (if not available within the village, the distance in broad ranges viz., — 5 Kms., 5-10 Kms. and 10 + Kms. of the nearest place where the facility available is given)					
			Households	Population	Educational	Medical	Drinking water (Potable)	Post and Telegraph	Day or days of the market, if any	Communications (Bus-stop, Railway station, water way)
(1)	(2)	(3)	(4A)	(4B)	(5)	(6)	(7)	(8)	(9)	(10)
35	Parvathapur	337.10	139	715	P	5-10	W,HP	PO	10+	-5
36	Kondurg (West)	1,386.85	239	1,354	P,M,H	PHC	W	PO	Wednesday	BS
37	Kondurg	2,807.71	543	3,009	P(4),M,H	FPC, PHC	W	PO	Wednesday	BS
38	Thummalapalle	1,056.23	218	1,253	P	5-10	W	PO	-5	-5
39	Gunjalpahad	61.92			*Uninhabited*					
40	Vanampalle	357.34	85	438	P	-5	W	-5	10+	BS
41	Thoompalle	613.10	84	472	P	10+	W,HP	-5	-5	-5
42	Jilled	916.61	578	3,156	P(2),M	10+	W,HP	PO	Thursday	BS
43	Indiranagar	146.09	233	1,320	P(2),M,H	-5	W,HP	-5	-5	-5
44	Gurrampalle	491.29	160	950	P	10+	W,HP	-5	-5	-5
45	Veerannapet	57.87	271	1,432	P	5-10	W,HP	PO	10+	BS
46	Chennareddiguda	142.85	20	99	-5	5-10	W	-5	-5	BS
47	Padmaram	934.82	283	1,557	P	-5	W,HP	-5	-5	-5
48	Pedda Elkicherla	2,002.78	529	2,718	P(2),M	5-10	W	PO	Monday	BS
49	Hajipet	31.97			*Uninhabited*					
50	Malkapahad	337.10	27	107	-5	5-10	W	-5	-5	-5
51	Chegireddi Ghanpur	657.21	169	841	P	5-10	W	-5	-5	BS
52	Raviryal	868.86	239	1,331	P	RP	W,TW	-5	5-10	-5

DIRECTORY

and Land use SHADNAGAR TALUK

Approach to village	Nearest town and distance (in Kms.)	Power supply	Staple food	Land use (i.e., area under different types of land use in hectares rounded upto 2 decimal places)					Remarks including any place of religious, historical or archaeological interest	Location Code No.
				Forest	Irrigated by source	Unirrigated	Culturable waste	Area not available for cultivation		
(11)	(12)	(13)	(14)	(15)	(16)	(17)	(18)	(19)	(20)	(1)
KR	Farooqnagar 16	..	Rice Jowar	..	T (22.26) W (12.14) TK (10.12)	261.83	36.82	16.19	..	35
PR	Farooqnagar 20	ED	Rice Jowar	..	T (63.53) W (62.72) TK (0.81)	748.67	540.66	33.99	N49:M3:T2	36
PR	Farooqnagar 18	EA	Rice Jowar	..	T (124.65) W (124.65)	1,136.36	120.19	1,426.51	N35:C1:M2:T1	37
KR	Farooqnagar 26	..	Rice Jowar	..	T (11.74) W (11.74)	997.55	1.62	45.32	N1	38
					Uninhabited					39
PR	Farooqnagar 26	ED	Rice Jowar	..	T (2.03) W (2.03)	303.51	15.38	36.42	..	40
KR	Farooqnagar 26	ED, EAG	Rice Jowar	..	T (14.57) W (14.57)	495.74	1.62	101.17	..	41
PR	Farooqnagar 28	EA	Rice Jowar	..	T (26.71) W (22.66) TK (4.05)	827.18	27.11	35.61	N6:M4	42
PR	Farooqnagar 26	ED, EAG	Rice Jowar	..	T (12.54) TK (6.88) W (4.04) WE (1.62)	93.08	..	40.47	N6:M2	43
KR	Farooqnagar 26	EA	Rice Jowar	..	T (37.64) W (24.28) TK (13.36)	413.18	..	40.47	N1	44
PR	Farooqnagar 30	..	Rice Jowar	..	T (6.07) TK (4.05) W (2.02)	42.49	..	9.31	N1	45
PR	Farooqnagar 30	..	Rice Jowar	..	T (19.83) TK (11.74) W (8.09)	116.55	0.40	6.07	..	46
PR	Farooqnagar 30	..	Rice Jowar	..	T (10.12) W (10.12)	418.85	55.84	450.01	N3	47
PR	Farooqnagar 30	..	Rice Jowar	238.36	T (27.11) TK (19.42) W (7.69)	1,437.84	91.46	208.01	N4:M1	48
					Uninhabited					49
KR	Farooqnagar 30	..	Rice Jowar	..	T (12.14) W (8.09) TK (4.05)	242.00	50.18	32.78	..	50
PR	Farooqnagar 26	..	Rice Jowar	..	T (54.63) TK (48.56) W (6.07)	601.77	..	0.81	N1	51
KR	Farooqnagar 24	EA	Rice Jowar	..	T (93.08) TK (56.66) WE (20.23) W (16.19)	675.82	97.94	0.02	Someswara Swamy Temple, N2:M1	52

VILLAGE

MAHBUBNAGAR DISTRICT

Amenities

Location Code No.	Name of village	Total area of the village (in hectares)	Total number of Households and population		Amenities available (if not available within the village, the distance in broad ranges viz., — 5 Kms., 5-10 Kms. and 10 + Kms. of the nearest place where the facility available is given)					
			Households	Population	Educational	Medical	Drinking water (Potable)	Post and Telegraph	Day or days of the market, if any	Communications (Bus-stop, Railway station, water way)
(1)	(2)	(3)	(4A)	(4B)	(5)	(6)	(7)	(8)	(9)	(10)
53	Cherukupalle	686.75	212	1,119	P	-5	W,HP	-5	5-10	-5
54	Tangallapalle	978.93	309	1,656	P	5-10	W,HP	PO	10+	BS
55	Chinchod	2,237.10	708	3,785	P,M	PHS	W,HP	PO	5-10	BS
56	Agiryal	985.41	259	1,400	P,M,H	5-10	W,HP	PO	-5	-5
57	Venkiryal	615.12	137	692	P	5-10	W,HP	PO	10+	BS
58	Viswanathpur	207.60	158	686	P	5-10	W,HP	PO	10+	BS
59	Govindapur	59.49			*Uninhabited*					
60	Yedira	1,719.10	532	2,756	P	5-10	W	PO	5-10	-5
61	Jakaram	199.10	154	767	P	5-10	W	PO	5-10	5-10
62	Gunjalpahad	349.65	99	525	P	5-10	W	PO	5-10	5-10
63	Chalvendrampalle	182.92	55	300	P	5-10	W	-5	-5	-5
64	Kolloor	1,818.65	487	2,463	P(3),M, H,AC(2)	RP(2)	W,HP	PO	Friday	BS
65	Chowdoor	1,343.55	318	1,725	P	5-10	W	PO	Thursday	-5
66	Ammapur	545.11	232	1,127	P (2)	-5	W	PO	-5	-5
67	Pomal	1,467.39	389	1,995	P,M	RP	W,HP	PO	5-10	BS
68	Kamaram	491.29	175	900	P	-5	W	-5	-5	BS

DIRECTORY

and Land use SHADNAGAR TALUK

Approach to village	Nearest town and distance (in Kms.)	Power supply	Staple food	Land use (i.e , area under different types of land use in hectares rounded upto 2 decimal places) Forest	Irrigated by source	Unirrigated	Culturable waste	Area not available for cultivation	Remarks including any place of religious, historical or archaeological interest	Location Code No
(11)	(12)	(13)	(14)	(15)	(16)	(17)	(18)	(19)	(20)	(1)
KR	Farooqnagar 18	ED, EAG	Rice Jowar	..	T (53·42) WE (21·45) TK (16·59) W (15·38)	604·19	..	29·14	..	53
PR	Farooqnagar 16	..	Rice Jowar	..	T (72·84) TK (56·25) W (16·59)	853·89	3·64	48·56	..	54
PR	Farooqnagar 10	ED, EAG	Rice Jowar	..	T (327·39) TK (303·11) WE (24·28)	1,657·99	..	251·72	Sri Venugopala Swamy Temple, N1:C1:M1:T1	55
KR	Farooqnagar 16	EA	Rice Jowar	..	T (56·25) W (46·13) TK (10·12)	923·09	3·64	2·43	..	56
PR	Farooqnagar 21	..	Rice Jowar	..	T (28·33) W (21·45) TK (6·88)	477·12	..	109·67	..	57
PR	Farooqnagar 20	..	Rice Jowar	..	T (27·93) TK (19·02) W (8·91)	140·02	15·78	23·47	..	58
					Uninhabited					59
KR	Farooqnagar 24	ED	Rice Jowar	..	T (222·58) TK (178·47) W (44·11)	1,356·91	95·10	44·51	M1	60
KR	Farooqnagar 26	ED	Rice Jowar	..	T (75·27) TK (64·75) W (10·52)	104·41	..	19·02	..	61
KR	Farooqnagar 28	..	Rice Jowar	..	T (25·50) TK (23·47) W (2·03)	287·33	30·35	6·47	..	62
KR	Farooqnagar 28	..	Rice Jowar	36	T (16·19) W (10·12) TK (6·07)	151.35	14·57	0·81	..	63
PR	Farooqnagar 21	EA	Rice Jowar	..	T (59·49) W (34·40) TK (25·09)	1,490·45	189·39	79·32	N4:M1	64
KR	Farooqnagar 20	ED	Rice Jowar	..	T (91·05) TK (54·63) W (36·42)	1,249·26	..	3·24	..	65
KR	Farooqnagar 26	EA	Rice Jowar	..	T (79·32) TK (72·03) W (7·29)	297·85	104.41	63·53	..	66
PR	Farooqnagar 26	EA	Rice Jowar	..	T (136·38) TK (116.15) W (20.23)	1,305.11	10·12	15.78	M1:T1	67
PR	Farooqnagar 28	EA	Rice Jowar	..	T (85·39) TK (48·56) W (36·83)	367·05	35·61	3·24	..	68

VILLAGE

MAHBUBNAGAR DISTRICT

Amenities

Location Code No.	Name of village	Total area of the village (in hectares)	Total number of Households and population		Amenities available (if not available within the village, the distance in broad ranges viz., — 5 Kms., 5-10 Kms. and 10 + Kms. of the nearest place where the facility available is given)					
			Households	Population	Educational	Medical	Drinking water (Potable)	Post and Telegraph	Day or days of the market, if any	Communications (Bus-stop, Railway station, water way)
(1)	(2)	(3)	(4A)	(4B)	(5)	(6)	(7)	(8)	(9)	(10)
69	Gurukunta	756.36	227	1,122	P	RP	W	PO	-5	BS
70	Darpalle	551.59	122	688	P	10+	W,HP	-5	-5	BS
71	Lokirev	451.63	201	963	P	-5	W,HP	-5	-5	-5
72	Rekul Chowdapur	378.38	98	618	P	5-10	W	-5	5-10	10+
73	Lingampalle	556.43	206	982	P	5-10	W,HP	PO	5-10	-5
74	Kakarajal	400.64	107	488	P	-5	W	-5	-5	-5
75	Depalle	530.14	120	648	P	10+	W,HP	-5	-5	-5
76	Bheemaram	745.02	148	905	P	10+	W,HP	-5	10+	BS
77	Kamsanpalle	986.62	279	1,566	P	5-10	W	PO	5-10	BS
78	Vittyal	836.88	220	1,223	P	5-10	W	PO	5-10	BS
79	Jogammaguda	191.82	62	311	P	5-10	W,TK	PO	5-10	BS
80	Annaram	663.28	169	940	P	5-10	W,HP	PO	5-10	5-10
81	Raikal	952.22	252	1,419	P	5-10	W,HP	PO	5-10	BS
82	Ramakrishnapur	74.87			*Uninhabited*					
83	Chilkamarri (Chelka)	584.36	207	1,199	P	5-10	W	PO	5-10	5-10

DIRECTORY

and Land use SHADNAGAR TALUK

Approach to village	Nearest town and distance (in Kms.)	Power supply	Staple food	Land use (i.e., area under different types of land use in hectares rounded upto 2 decimal places) Forest	Irrigated by source	Unirrigated	Culturable waste	Area not available for cultivation	Remarks including any place of religious, historical or archaeological interest	Location Code No.
(11)	(12)	(13)	(14)	(15)	(16)	(17)	(18)	(19)	(20)	(1)
PR	Farooqnagar 28	EA	Rice Jowar	..	T (67·58) TK (49·37) WE (18·21)	581·94	8·90	97·94	Basweswara Temple, N2:T1	69
PR	Farooqnagar 28	EA	Rice Jowar	..	T (30·35) WE (24·28) TK (6·07)	489·67	..	31·57	M1:T1	70
KR	Farooqnagar 28	EA	Rice Jawar	..	T (57·06) TK (57·06)	389·31	..	5·26	Sri Veera Bhadreswara Swamy Temple, N1	71
KR	Farooqnagar 26	EA	Rice Jowar	..	T (18·61) W (8·50) TK (7·69) WE (2·42)	309·58	19·83	22·26	M1	72
KR	Farooqnagar 26	EA	Rice Jowar	..	T (45·32) TK (25·49) W (17·00) WE (2·83)	510·71	..	0.40	N3	73
KR	Farooqnagar 18	..	Rice Jowar	..	T (14·17) W (8·10) TK (6·07)	332·25	1·21	53·01	..	74
KR	Farooqnagar 16	..	Rice Jowar	..	T (8·10) TK (8·10)	507·07	..	14·97	..	75
PR	Farooqnagar 14	ED, EAG	Rice Jowar	..	T (41·28) GC (24·28) TK (8·09) WE (4·86) W (4·05)	543·09	114·93	41·68	N1	76
PR	Farooqnagar 8	ED, EAG	Rice Jowar	..	T (53·82) W (29·14) TK (24·68)	441·11	443.94	47·75	Sri Narasimha Swamy Temple, N1	77
PR	Farooqnagar 5	ED, EAG	Rice Jowar	..	T (63·94) WE (48·16) TK (15·78)	736·12	17·40	19·43	N2	78
PR	Farooqnagar 6	ED, EAG	Rice Jowar	..	T (9.31) WE (7.69) W (1·62)	146·90	27.52	7.69	M1	79
PR	Farooqnagar 7	EA	Rice Jowar	..	T (40.87) WE (32.78) TK (8.09)	562·92	..	58·68	..	80
PR	Farooqnagar 8	ED, EAG	Rice Jowar	..	T (161.47) TK (65·15) WE (51.80) W (44·52)	786·71	3·23	0.81	N2:M2	81
					Uninhabited					82
PR	Farooqnagar 5	ED, EAG	Rice Jowar	..	T (82.15) WE (64.75) TK (9.31) W (8.09)	470.65	11.33	19.83	..	83

VILLAGE

MAHBUBNAGAR DISTRICT

Amenities

Location Code No	Name of village	Total area of the village (in hectares)	Total number of Households and Population		Amenities available (if not available within the village, the distance in broad ranges viz., —5 Kms., 5-10 Kms. and 10 + Kms. of the nearest place where the facility available is given)					
			House-holds	Popula-tion	Educational	Medical	Drinking water (Potable)	Post and Telegraph	Day or days of the market, if any	Communica-tions (Bus-stop, Railway station, Water way
(1)	(2)	(3)	(4A)	(4B)	(5)	(6)	(7)	(8)	(9)	(10)
84	Kammadhanam	995.12	210	1,118	P	5-10	W,HP	PO	5-10	BS
85	Buchchiguda	353.29	88	503	P	-5	W	-5	-5	BS
86	Dooskal	688.77	253	1,458	P	5-10	W,HP	PO	5-10	-5
87	Inmulnerva	1,214.05	461	2,576	P	O	W,HP	PO	5-10	BS
88	Penjerla	1,273.14	294	1,445	P (2),M	MCH	W,HP	PO	5-10	BS
89	Kodicherla	669.35	175	918	P	10+	W	PO	10+	BS
90	Seriguda (Bhadrayapalle)	359.36	172	937	P	10+	W,HP	-5	5-10	BS
91	Khajiguda	108.86	53	316	-5	-5	W	-5	-5	BS
92	Sangam	1,343.15	321	1,764	P	5-10	W	PO	5-10	BS
93	Kondannaguda	282.07	125	648	P	5-10	W	-5	5-10	BS
94	Kongaguda	210.03	43	283	-5	5-10	W	5-10	5-10	BS
95	Velijerla I	768.90			*Uninhabited*					
96	Velijerla II	906.90	337	2,008	P	5-10	W	PO	5-10	BS
97	Velijerla III	237.95			*Uninhabited*					
98	Suryaraoguda	105.62			*Uninhabited*					
99	Papireddiguda	1,110.45	309	1,661	P,M,H	10+	W,HP	PO	10+	BS

DIRECTORY

and Land use SHADNAGAR TALUK

Approach to village	Nearest town and distance (in Kms.)	Power supply	Staple food	Land use (i.e., area under different types of land use in hectares rounded upto 2 decimal places) Forest	Irrigated by source	Unirrigated	Culturable waste	Area not available for cultivation	Remarks including any place of religious, historical or archaeological interest	Location Code No.
(11)	(12)	(13)	(14)	(15)	(16)	(17)	(18)	(19)	(20)	(1)
PR	Farooqnagar 5	EA	Rice Jowar	335.89	T (17.00) WE (17.00)	611.07	16.19	14.97	N1:M1	84
PR	Farooqnagar 4	EA	Rice Jowar	..	T (74.46) WE (54.23) TK (17.80) W (2.43)	250.10	25.09	3.64	M1	85
PR	Farooqnagar 5	ED, EAG	Rice Jowar	..	T (95.51) TK (95.51)	548·75	..	44.11	N2:M3	86
PR	Farooqnagar 8	ED, EAG	Rice Jowar	..	T (62.32) TK (45.33) WE (8·90) W (8.09)	1,012.52	4.05	135.16	N15:T1	87
PR	Farooqnagar 18	EA	Rice Jowar	..	T (77.70) TK (53.42) WE (24·28)	1,058.25	72.84	63·54	..	88
PR	Farooqnagar 14	ED, EAG	Rice Jowar	..	T (36.42) TK (25.90) W (10·52)	621.19	..	10.93	..	89
PR	Farooqnagar 16	ED, EAG	Rice Jowar	..	T (36.02) W (17.81) WE (10.12) TK (8.09)	315.25	..	8.09	..	90
PR	Farooqnagar 4	..	Rice Jowar	..	T (7.69) W (4.86) O (2.83)	97.53	..	3.24	..	91
PR	Farooqnagar 8	ED, EAG	Rice Jowar	..	T (32.99) W (16.19) WE (16.19) TK (1.61)	1,295.80	..	13.36	N1:M1	92
PR	Farooqnagar 6	..	Rice Jowar	..	T (21.85) W (16.19) TK (3.64) WE (2.02)	244.03	10.12	6.07	..	93
PR	Farooqnagar 8	..	Rice Jowar	..	T (6.07) W (6·07)	200.72	1.21	2.03	..	94
					Uninhabited					95
PR	Farooqnagar 8	ED, EAG	Rice Jowar	..	T (59·08) WE (27·52) TK (19·42) W (12·14)	841·75	..	6·07	M1:T1	96
					Uninhabited					97
					Uninhabited					98
PR	Farooqnagar 12	EA	Rice Jowar	..	T (142·04) WE (74·06) TK (60·70) W (7·28)	919·04	48·56	0·81	N2:M1:T1	99

VILLAGE

MAHBUBNAGAR DISTRICT

Amenities

Location Code No.	Name of village	Total area of the village (in hectares)	Total number of Households and population		Amenities available (if not available within the village, the distance in broad ranges viz., — 5 Kms., 5-10 Kms. and 10 + Kms. of the nearest place where the facility available is given)					
			House-holds	Popula-tion	Educational	Medical	Drinking water (Potable)	Post and Telegraph	Day or days of the market, if any	Communications (Bus stop, Railway station, Water way)
(1)	(2)	(3)	(4A)	(4B)	(5)	(6)	(7)	(8)	(9)	(10)
100	Gantlavelli	636.16	140	734	P	5-10	W	-5	5-10	-5
101	Seriguda (Madhurapur)	412.78	62	330	P	10+	W	-5	10+	10+
102	Madhurapur	774.97	271	1,428	P	10+	W	PO	10+	10+
103	Ippalpalle	943.72	215	1,263	P	5-10	W,HP	-5	Tuesday	BS
104	Dattaipalle	261.83	67	353	P	5-10	W,HP	-5	5-10	-5
105	Eklaskhanpet	806.54	190	1,083	P	5-10	W,HP	PO	10+	BS
106	Siddapur	1,354.48	334	1,753	P,M	O	W,HP	PO	10+	BS
107	Bhairkhanpalle	713.86	128	697	P	5-10	W,HP	-5	5-10	BS
108	Santhapur	1,942.48	296	1,584	P(2)	5-10	W,HP	I O	-5	BS
109	Alwal	1,308.75	341	1,753	P(2)	-5	W,HP	PO	5-10	BS
110	Kothapet	1,254.52	409	2,283	P,M,H	MCH, RP,O	W,HP	PO	Monday	BS
111	Chowlpalle	603.38	185	1,015	P	-5	W,HP	PO	5-10	-5
112	Keshampet	2,445.10	584	3,138	P(2),M	CHW, PHC, FPC, RP	W,HP, T	PO,TO, PTO, Phone	Wednesday	BS

DIRECTORY

and Land use SHADNAGAR TALUK

Approach to village	Nearest town and distance (in Kms.)	Power supply	Staple food	Land use (i.e., area under different types of land use in hectares rounded upto 2 decimal places)					Remarks including any place of religious, historical or archaeological interest	Location Code No.
				Forest	Irrigated by source	Unirrigated	Culturable waste	Area not available for cultivation		
(11)	(12)	(13)	(14)	(15)	(16)	(17)	(18)	(19)	(20)	(1)
PR	Farooqnagar 8	..	Rice Jowar	..	T (42·09) W (32·38) TK (9·71)	559·68	21·04	12·14	..	100
KR	Farooqnagar 14	EAG	Rice Jowar	..	T (48·56) TK (26·30) W (18·21) WE (4·05)	359·77	..	4·05	..	101
KR	Farooqnagar 14	ED	Rice Jowar	..	T (96·32) W (72·85) TK (23·47)	637·78	40·06	0·81	N1	102
PR	Farooqnagar 14	..	Rice Jowar	..	T (71·22) TK (39·66) W (31·56)	871·69	..	0·81	..	103
PR	Farooqnagar 14	ED, EAG	Rice Jowar	..	T (25·09) TK (16·99) WE (4·86) W (3·24)	212·06	3·64	21·04	..	104
PR	Farooqnagar 14	ED, EAG	Rice Jowar	..	T (30·76) W (17·81) TK (12·95)	756·76	11·33	7·69	N4:M1	105
PR	Farooqnagar 14	ED, EAG	Rice Jowar	..	T (49·78) TK (40·47) W (9·31)	1,121·79	6·97	174·01	M1	106
PR	Farooqnagar 18	ED, EAG	Rice Jowar	..	T (57·47) TK (45·33) W (10·12) WE (2·02)	512·73	..	143·66	..	107
PR	Farooqnagar 20	ED, EAG	Rice Jowar	509·09	T (80·94) W (40·47) TK (30·35) WE (10.12)	1,147·28	138·40	66·77	M1	108
PR	Farooqnagar 18	EAG	Rice Jowar	..	T (101.17) TK (88.63) WE (6·47) W (6.07)	1,190.18	3.24	14.16	N1:M1	109
PR	Farooqnagar 26	ED, EAG	Rice Jowar	..	T (117·36) TK (60·70) WE (40·47) W (16·19)	796·01	230·27	110·88	N15	110
PR	Farooqnagar 28	ED, EAG	Rice Jowar	..	T (84·98) TK (57·46) W (27·52)	460·93	0·81	56·66	N2	111
PR	Farooqnagar 24	ED, EAG	Rice Jowar	..	T (225·81) TK (188·99) WE (23·87) W (12·95)	2,009·26	121·40	88·63	N12:C1:M3	112

VILLAGE

MAHBUBNAGAR DISTRICT

Amenities

Location Code No.	Name of village	Total area of the village (in hectares)	Total number of Households and population		Amenities available (if not available within the village, the distance in broad ranges viz., – 5 Kms., 5-10 Kms. and 10 + Kms. of the nearest place where the facility available is given)					
			House-holds	Popula-tion	Educational	Medical	Drinking water (Potable)	Post and Telegraph	Day or days of the market, if any	Communica-tions (Bus-stop, Railway station, water way)
(1)	(2)	(3)	(4A)	(4B)	(5)	(6)	(7)	(8)	(9)	(10)
113	Vemulnarva	1,832.41	338	1,842	P	5-10	W,HP	PO	-5	BS
114	Chintakuntapalle	309.18	81	419	P	-5	W,HP	PO	-5	BS
115	Ponnalpalle	1,674.58	443	2,152	P	5-10	W,HP	PO	5-10	BS
116	Lingaram	297.44	29	124	P	5-10	W,HP	-5	10+	-5
117	Hemajipur	1,065.94	290	1,346	P	5-10	W	PO	5-10	5-10
118	Pedda Revalli	1,355.69	323	1,664	P,M,H	MCH	W,HP	PO	-5	BS
119	Modampalle	737.34	123	516	P	-5	W,HP	-5	-5	BS
120	Chinna Revalli	1,949.37	361	1,959	P	-5	W,HP	PO	Sunday	BS
121	Lemamidi	1,118.95	212	1,092	P	O	W,HP	-5	-5	BS
122	Nirdhavelli	1,311.99	411	2,126	P,M	5-10	W,HP	PO	Tuesday	BS
123	Kaknoor	1,670.54	325	1,648	P	5-10	W	PO	-5	5-10
124	Bodnampalle	442.32	155	780	P	-5	W	-5	-5	-5

DIRECTORY

and Land use SHADNAGAR TALUK

Approach to village	Nearest town and distance (in Kms.)	Power supply	Staple food	Land use (i.e., area under different types of land use in hectares rounded upto 2 decimal places)					Remarks including any place of religious, historical or archaeological interest	Location Code No.
				Forest	Irrigated by source	Unirrigated	Culturable waste	Area not available for cultivation		
(11)	(12)	(13)	(14)	(15)	(16)	(17)	(18)	(19)	(20)	(1)
PR	Farooqnagar 18	ED, EAG	Rice Jowar	..	T (101·57) TK (82·14) W (12·95) WE (6·48)	1,465·36	1·22	264·26	N2:C2:M1:T2	113
PR	Farooqnagar 19	..	Rice Jowar	..	T (29·13) W (16·99) TK (12·14)	244.41	4·05	31·16	N1	114
PR	Farooqnagar 18	ED, EAG	Rice Jowar	..	T (161.47) TK (112·91) W (48·56)	1,509·07	..	4·04	Sri Venkateswara Swamy Temple N1:M1:T1	115
PR	Farooqnagar 18	..	Rice Jowar	..	T (19·43) W (10·93) TK (8·50)	263·04	12·14	2·83	..	116
KR	Farooqnagar 18	EA	Rice Jowar	..	T (93·08) TK (62·73) W (30·35)	940·89	8·90	23·07	C1:M5	117
PR	Farooqnagar 20	EA	Rice Jowar	..	T (97·93) TK (65·96) WE (28.33) W (3·64)	938·87	317·27	1·62	C1:M1:T1	118
PR	Farooqnagar 21	EA	Rice Jowar	..	T (19·02) W (8·09) WE (6·07) TK (4·86)	595·70	122·21	0·41	..	119
PR	Badepalle 26	EA	Rice Jowar	..	T (457·29) W (330·63) WE (121·40) TK (5·26)	1,413·97	58·28	19·83	M1	120
PR	Farooqnagar 28	ED, EAG	Rice Jowar	..	T (77·70) W (64·75) TK (12·95)	1,008·88	..	32·37	M2	121
PR	Farooqnagar 28	ED, EAG	Rice Jowar	..	T (95·10) W (84·98) TK (10·12)	1,156·99	..	59·08	Sri Venkateswara Swamy Temple N1:M1	122
PR	Farooqnagar 26	..	Rice Jowar	..	T (103·19) TK (57.46) W (45·73)	1,463·34	102·39	1.62	M1	123
KR	Farooqnagar 28	..	Rice Jowar	..	T (64·35) TK (43·71) W (20·64)	354·10	1·21	22.66	T1	124

KALVAKURTHI TALUK

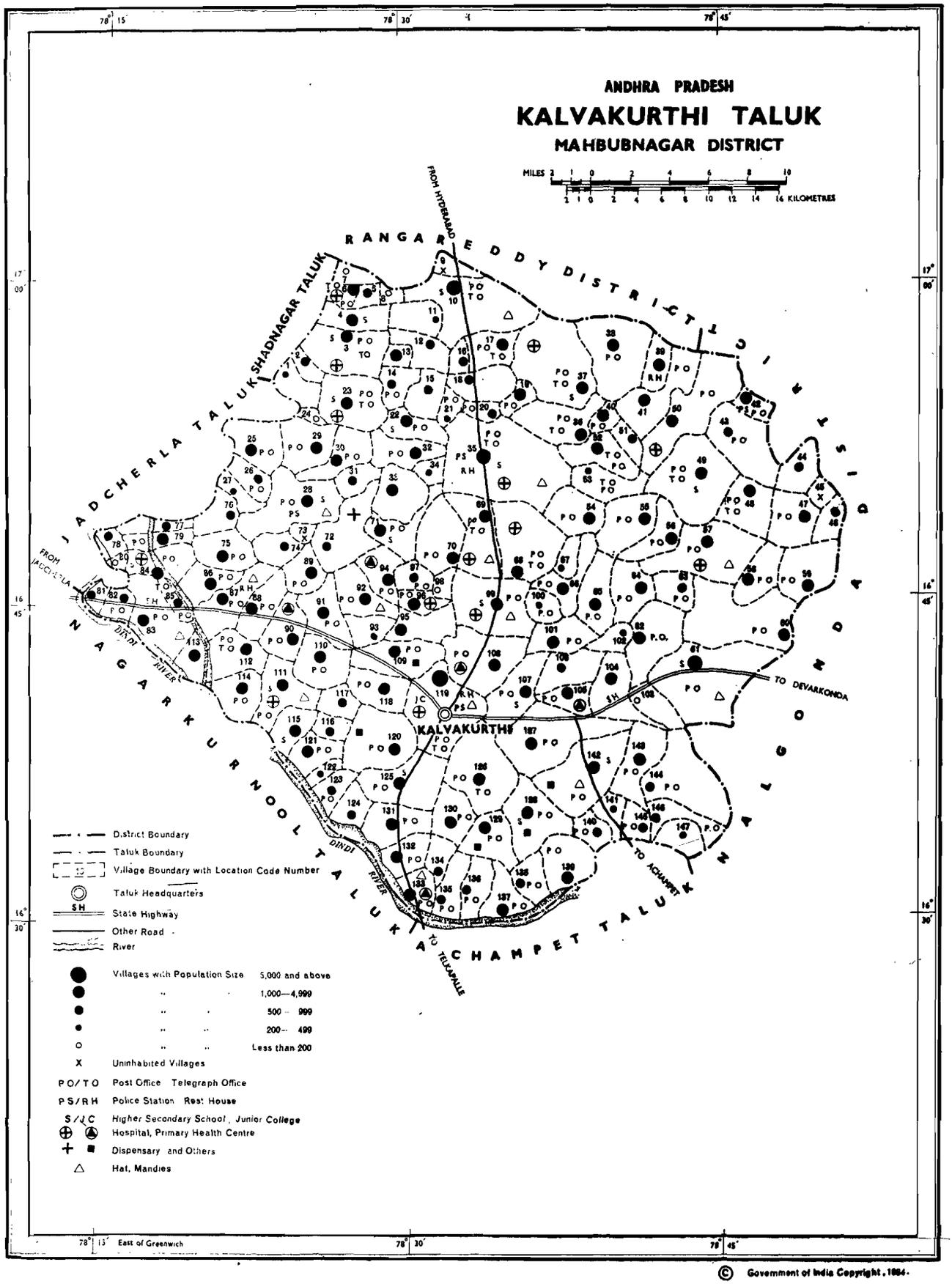

© Government of India Copyright, 1984.

ALPHABETICAL LIST OF VILLAGES

KALVAKURTHI TALUK

1981 Location Code No. (1)	Name of Village (2)
56	Ajilapur
36	Akuthotapalle
35	Amangal
59	Andugul
44	Annaboinpalle
134	Annaram
26	Antharam
50	Appareddipalle
47	Arkapalle
52	Aurupalle
24	Badnapur
122	Bekkara
66	Bellampalle
81	Bhairampalle
64	Bhairapur
88	Boinpalle
72	Bommarajupalle
48	Brahmanpalle
65	Chaduruvalle
22	Chakkapur
12	Challampalle
29	Chandradana
21	Channaram
61	Charakonda
14	Cheepunuthala
43	Chennampalle
80	Chedughat
39	Cherikonda Patti Kalvakurthi
38	Cherikonda Patti Padkal
83	Cheluneru
68	Churkur
51	Dodlapahad
139	Dondichintalapalle
79	Donur
9	Ekrajguda
146	Gajra
34	Garvipalle
71	Ghattu Ippalapalle
58	Girikothapalle
62	Gokaram
114	Gudiganpalle
100	Gundal
131	Gundur
97	Ippapahad
57	Iruvennu
74	Jagboinpalle
135	Jajala
94	Jakaralpalle
117	Jeedipalle
95	Jillella
25	Julapalle
105	Jupalle
10	Kadthala
55	Kalakonda
119	Kalvakurthi
103	Kamalapur
78	Kanchanpalle
17	Karkalapahad
98	Karrevanipalle
82	Kathapalle
32	Khanapur
67	Konaduvada
19	Konapur
127	Kondareddipalle
144	Konetipur
112	Kothur
108	Kotra
42	Kulkulpalle
70	Kuppagandla
118	Kurmidde
2	Lingaraopalle
106	Lingareddipalle
132	Lingasanipalle
49	Madgul
4	Madharam
111	Madharam
85	Mannanur
109	Marchala
76	Masigundlapalle
31	Medakpalle
87	Midjil
138	Mittasadgode
130	Mokarala
37	Mudhivenu
41	Nagilla
8	Nagireddiguda
93	Narasampalle
5	Niramatpur
3	Padkal
125	Panjagul
69	Peddapur
54	Polepalle
128	Polkampalle
101	Pothepalle
136	Pothureddipalle
110	Rachalapalle
96	Rachur
133	Raghupatipet
45	Ramanampalle
18	Ramanuthula
30	Rampur
89	Ramreddipalle
129	Rangapur
6	Ravichedu
90	Ravalli
13	Salarpur
143	Sarvareddipalle
63	Seri Appireddipalle
40	Settipalle
77	Singamdoddi
53	Singampalle
60	Sirusangandla
1	Sri Ramakrishnapuram
124	Suddakal
46	Suddapalle
7	Takurajuguda
23	Talkondapalle
107	Tandra
120	Tarnikal
104	Timmaipalle
73	Timmapur
145	Tippareddipalle
147	Tirmalagiri
121	Totapalle
137	Ulipara
140	Uppalapahad
91	Urukonda
92	Urukondapet
11	Vampuguda
142	Vangur
84	Vaspula
16	Vasudevapuram
99	Veldanda
115	Velkatta
28	Veljala
113	Velugommula
75	Vemula
141	Venkatapur Patti Godal
116	Venkatapur Patti Moligara
27	Venkatapur Patti Veljala
33	Venkatraopet
123	Vepur
20	Vithaipalle
86	Wadiyal
15	Yedavalli
126	Yellikal
102	Yerravalli

VILLAGE

MAHBUBNAGAR DISTRICT

Amenities

Location Code No.	Name of village	Total area of the village (in hectares)	Total number of Households and population		Amenities available (if not available within the village, the distance in broad ranges viz., — 5 Kms., 5-10 Kms. and 10 + Kms. of the nearest place where the facility available is given)					
			Households	Population	Educational	Medical	Drinking water (Potable)	Post and Telegraph	Day or days of the market, if any	Communications (Bus-stop, Railway station, water way)
(1)	(2)	(3)	(4A)	(4B)	(5)	(6)	(7)	(8)	(9)	(10)
1	Sri Ramakrishnapuram	89·44	61	318	P	10+	W	-5	-5	BS
2	Lingaraopalle	409·95	150	707	P	10+	W	-5	5-10	-5
3	Padkal	2,718·27	666	3,445	P(3),M,H, AC(3)	H(2)	W,T, HP	PO,TO, Phone	10+	BS
4	Madharam	1,106·41	203	1,073	P(2),M,H	10+	W	5-10	10+	BS
5	Niramtapur	588·82	107	590	P(5)	10+	W	-5	5-10	BS
6	Ravichedu	1,693·61	436	2,229	P	H	W,HP	PO,TO	10+	BS
7	Takurajuguda	194·25	22	91	-5	5-10	W,HP	5-10	10+	BS
8	Nagireddiguda	63·94	8	36	-5	5-10	W	-5	10+	-5
9	Ekrajguda	98·34			*Uninhabited*					
10	Kadthala	528·52	1,046	5,687	P(4),M,H	10+	W,HP,T	PO,TO	Thursday	BS
11	Vampuguda	92·27	47	278	P	10+	W	-5	10+	-5
12	Challampalle	1,305·11	174	951	P	10+	W,HP	5-10	-5	-5
13	Salarpur	746·64	220	1,122	P	10+	W	-5	10+	5-10
14	Cheepunuthala	820·70	203	988	P	10+	W,HP	PO	5-10	BS

DIRECTORY

and Land use KALVAKURTHI TALUK

Approach to village	Nearest town and distance (in Kms.)	Power supply	Staple food	Land use (i.e , area under different types of land use in hectares rounded upto 2 decimal places) Forest	Irrigated by source	Unirrigated	Culturable waste	Area not available for cultivation	Remarks including any place of religious, historical or archaeological interest	Location Code No
(11)	(12)	(13)	(14)	(15)	(16)	(17)	(18)	(19)	(20)	(1)
PR	Badepalle 28	ED, EAG	Rice Jowar	..	T (10.11) TK (6.47) WE (3.23) W (0.41)	52.21	19.02	8.10	..	1
KR	Badepalle 32	EAG	Rice Jowar	..	T (58.68) WE (45.33) W (11.73) TK (1.62)	332.65	..	18.62	Sri Venkateswara Temple, N1:M1:T1	2
PR	Badepalle 34	EA	Rice Jowar	206.39	T (286.11) TK (202.34) WE (79.72) W (4.05)	1,128.26	693.22	404.28	Sri Venkateswara Swamy Temple, N3	3
PR	Badepalle 36	..	Rice Jowar	..	T (40.47) TK (24.28) O (16.19)	479.55	547.94	38.45	Venugopala Swamy Temple	4
PR	Badepalle 37	ED, EAG	Rice Jowar	..	T (18.21) TK (10.12) WE (4.05) W (4.04)	371.50	161.88	37.23	Venugopal Swamy Jatra	5
PR	Badepalle 36	EA	Rice Jowar	..	T (97.93) WE (57.47) TK (32.37) W (8.09)	745.84	612.29	237.55	N3:M4:T1	6
PR	Badepalle 38	EAG	Rice Jowar	..	T (4·05) WE (4.05)	143.26	45.32	1.62	..	7
KR	Badepalle 40	..	Rice Jowar	..	T (2.03) W (2.03)	27.92	23.47	10.52	..	8
					Uninhabited					9
PR	Badepalle 48	EA	Rice Jowar	62.73	T (75.27) TK (63.13) WE (10·12) W (2.02)	262.24	25.49	102.79	N40:C2:M5:T4	10
KR	Badepalle 40	EAG	Rice Jowar	..	T (7.29) WE (4.05) TK (2.03) W (1.21)	39.66	49.87	4.45	..	11
KR	Badepalle 42	EA	Rice Jowar	..	T (18.21) TK (10.11) WE (4.05) W (4.05)	667.73	527.71	91.46	N1	12
KR	Badepalle 40	..	Rice Jowar	..	T (9.71) TK (4.85) WE (4.86)	451.63	61.11	224.19	..	13
PR	Badepalle 38	ED, EAG	Rice Jowar	225.41	T (61.51) WE (48.56) TK (8.90) W (4.05)	178.06	49.78	305.94	..	14

Location Code No.	Name of village	Total area of the village (in hectares)	Total number of Households and population		Amenities available (if not available within the village, the distance in broad ranges viz., — 5 Kms., 5-10 Kms. and 10 + Kms. of the nearest place where the facility available is given)					
			House-holds	Popula-tion	Educational	Medical	Drinking water (Potable)	Post and Telegraph	Day or days of the market, if any	Communica tions (Bus stop, Railway station, Water way)
(1)	(2)	(3)	(4A)	(4B)	(5)	(6)	(7)	(8)	(9)	(10)
15	Yedavalli	1,085·36	120	619	P	10+	W	5-10	5-10	5-10
16	Vasudevapuram	448·80	94	516	P	5-10	W,HP	-5	5-10	5-10
17	Karkalapahad	1,113·69	279	1,600	P(2)	10+	W,HP	PO,TO, Phone	5-10	BS
18	Ramanuthula	1,337·89	138	691	P	10+	W,HP	5-10	10+	BS
19	Konapur	512·74	214	1,004	P,AC	5-10	W	PO	5-10	BS
20	Vithaipalle	444·34	149	847	P	5-10	W,HP	PO,TO	5-10	BS
21	Channaram	405·09	82	429	P	-5	W	PO	-5	-5
22	Chakkapur	1,089·82	409	2,089	P(2),M,H	-5	W,HP	PO	-5	BS
23	Talkondapalle	2,333·01	681	3,672	P(2),M,H	H,D(A)	W,HP	PO,TO, Phone	5-10	BS
24	Badnapur	203·96	27	107	-5	10+	W	-5	-5	-5
25	Julapalle	1,144·04	204	1,022	P	10+	W,HP	PO	-5	-5
26	Antharam	947·77	163	842	P	-5	W	PO	-5	-5
27	Venkatapur Patti Veljala	411·56	82	435	P	5-10	W	-5	-5	-5

DIRECTORY

and Land use KALVAKURTHI TALUK

Approach to village	Nearest town and distance (in Kms.)	Power supply	Staple food	Land use (i.e., area under different types of land use in hectares rounded upto 2 decimal places) Forest	Irrigated by source	Unirrigated	Culturable waste	Area not available for cultivation	Remarks including any place of religious, historical or archaeological interest	Location Code No.
(11)	(12)	(13)	(14)	(15)	(16)	(17)	(18)	(19)	(20)	(1)
KR	Badepalle 42	EAG	Rice Jowar	406.71	T (18.61) WE (16.19) TK (2.42)	293.39	265.48	101.178	..	15
KR	Badepalle 38	ED, EAG	Rice Jowar	..	T (23.07) WE (21.45) W (1.62)	254.54	93.48	77.70	..	16
PR	Badepalle 50	EA	Rice Jowar	136.79	T (44.92) WE (18.21) TK (16.19) W (10.52)	607.43	133.54	191.01	N2:C1:T1	17
PR	Badepalle 48	EAG	Rice Jowar	793.59	T (33.18) WE (28.33) W (4.04) TK (0.81)	384.45	121.62	4.04	..	18
PR	Badepalle 42	EA	Rice Jowar	135.98	T (24.68) WE (24.28) TK (0.40)	242.81	41.28	67.99	..	19
PR	Badepalle 48	EA	Rice Jowar	167.94	T (23.47) WE (16.19) W (4.05) TK (3.23)	138.81	102.79	11.33	..	20
KR	Badepalle 42	ED, EAG	Rice Jowar	..	T (6.47) WE (4.85) W (1.62)	167.95	114.93	115.74	..	21
PR	Badepalle 40	EA	Rice Jowar	..	T (58.68) WE (45.32) W (11.74) TK (1.62)	505.86	282.47	242.81	Kalki Gopala Swamy Temple, N1:M1:T1	22
PR	Badepalle 32	EA	Rice Jowar	174.83	T (138.40) WE (73.65) TK (52.61) W (12.14)	1,514.33	248.07	257.38	N20:C8:M4:T2	23
KR	Badepalle 30	EAG	Rice Jowar	..	T (12.14) WE (10.12) W (2.02)	74.87	107.64	9.31	Lakshmi Narasimha Swamy Temple	24
KR	Badepalle 26	EA	Rice Jowar	..	T (44.92) WE (32.37) TK (8.50) W (4.05)	566.56	423.30	109.26	..	25
KR	Badepalle 27	EA	Rice Jowar	..	T (37.23) WE (18.21) TK (12.95) W (6.07)	602.17	129.50	178.87	..	26
KR	Badepalle 24	ED, EAG	Rice Jowar	..	T (6.07) WE (2.03) TK (2.02) W (2.02)	297.44	98.74	9.31	..	27

VILLAGE

MAHBUBNAGAR DISTRICT

Amenities

Location Code No	Name of village	Total area of the village (in hectares)	Total number of Households and Population		Amenities available (if not available within the village, the distance in broad ranges viz., — 5 Kms., 5-10 Kms. and 10 + Kms. of the nearest place where the facility available is given)					
			House-holds	Popula-tion	Educational	Medical	Drinking water (Potable)	Post and Telegraph	Day or days of the market, if any	Communica-tions (Bus-stop, Railway station, Water way
(1)	(2)	(3)	(4A)	(4B)	(5)	(6)	(7)	(8)	(9)	(10)
28	Veljala	3,322.06	823	4,183	P(4),M,H	10+	W,HP, TK	PO	Tuesday	BS
29	Chandradana	1,716.67	310	1,628	P	10+	W,HP	PO	5-10	BS
30	Rampur	1,524.45	463	2,443	P(3),AC(3)	5-10	W,HP	PO	5-10	BS
31	Medakpalle	740.17	121	637	P	5-10	W	-5	5-10	BS
32	Khanapur	1,185.73	234	1,133	P	5-10	W	PO	5-10	BS
33	Venkatraopet	1,145.66	262	1,321	P	5-10	W	-5	5-10	5-10
34	Garvipalle	411.97	51	270	P	5-10	W	-5	5-10	5-10
35	Amangal	6,480.62	2,227	11,744	P(10), M(2),H(2)	H,PHC, FPC	W,HP,T	PO,TO, PTO, Phone	Friday	BS
36	Akuthotapalle	1,908.09	548	2,793	P(2),M,H	5-10	W,HP	PO,TO, Phone	5-10	BS
37	Mudhivenu	417.63	830	4,133	P(4),M,H	H,D(A)	W,HP	PO,TO, Phone	5-10	BS
38	Cherikonda Patti Padkal	3,030.28	230	1,384	P,AC(4)	5-10	W,HP	PO	5-10	BS
39	Cherikonda Patti Kalvakurthi	720.34	235	1,302	-5	5-10	W,HP	-5	5-10	BS

DIRECTORY

and Land use KALVAKURTHI TALUK

Approach to village	Nearest town and distance (in Kms.)	Power supply	Staple food	Land use (i.e., area under different types of land use in hectares rounded upto 2 decimal places) Forest	Irrigated by source	Unirrigated	Culturable waste	Area not available for cultivation	Remarks including any place of religious, historical or archaeological interest	Location Code No.
(11)	(12)	(13)	(14)	(15)	(16)	(17)	(18)	(19)	(20)	(1)
PR	Badepalle 30	EA	Rice Jowar	..	T (228.65) TK (151.76) WE (68.80) W (8.09)	1,067.56	1,132.31	893.54	N5:M3	28
PR	Badepalle 30	EA	Rice Jowar	..	T (97.12) WE (40.47) TK (32.37) W (24.28)	844.98	689.99	84.58	..	29
PR	Badepalle 32	EA	Rice Jowar	..	T (165.92) WE (89.03) TK (52.61) W (24.28)	600.15	584.77	173.61	Sri Venkateswara Temple, N3:M2	30
PR	Badepalle 36	ED, EAG	Rice Jowar	..	T (36.02) WE (16.19) TK (13.76) W (6.07)	351.67	349.24	3.24	N2	31
PR	Badepalle 40	EA	Rice Jowar	..	T (29.54) W (27.11) TK (2.43)	685.13	113.31	357.75	..	32
KR	Badepalle 38	EA	Rice Jowar	..	T (28.33) WE (22.26) W (4.05) TK (2.02)	603.38	437.06	76.89	..	33
KR	Badepalle 41	..	Rice Jowar	..	T (5.26) W (2.43) WE (1.62) TK (1.21)	224.20	170.37	12.14	..	34
PR	Badepalle 48	EA	Rice Jowar	206.39	T (428.97) TK (250.91) WE (161.87) W (16.19)	3,826.29	418.85	1,575.14	Venkataji Balaji Temple, N6:C1:M5:T4	35
PR	Badepalle 54	EA	Rice Jowar	..	T (157.82) WE (129.50) W (17.40) TK (10.92)	938.87	447.17	364.23	N3	36
PR	Badepalle 56	EA	Rice Jowar	101.57	T (186.97) WE (161.88) TK (12.95) W (12.14)	95.51	..	29.14	N2:T3	37
PR	Badepalle 60	EA	Rice Jowar	2,166.28	T (89.03) TK (64.75) WE (20.23) W (4.05)	370.29	291.37	113.31	Sri Gopala Swamy Temple	38
PR	Badepalle 62	EA	Rice Jowar	..	T (80.94) TK (44.52) WE (32.37) W (4.05)	406.30	218.93	14.17	N1:T3	39

VILLAGE

MAHBUBNAGAR DISTRICT

Amenities

Location Code No	Name of village	Total area of the village (in hectares)	Total number of Households and Population		Amenities available (if not available within the village, the distance in broad ranges viz., — 5 Kms., 5-10 Kms. and 10 + Kms. of the nearest place where the facility available is given)					
			House-holds	Popula-tion	Educational	Medical	Drinking water (Potable)	Post and Telegraph	Day or days of the market, if any	Communica-tions (Bus-stop, Railway station, Water way
(1)	(2)	(3)	(4A)	(4B)	(5)	(6)	(7)	(8)	(9)	(10)
40	Settipalle	526·49	255	1,238	P	5-10	W,HP	PO	5-10	5-10
41	Nagilla	2,222·93	632	3,470	P(7)	10+	W,HP	PO	5-10	BS
42	Kulkulpalle	985·41	473	2,467	P	10+	W,HP	PO, Phone	5-10	BS
43	Channampalle	295·02	117	528	P	5-10	W,HP	PO, Phone	5-10	BS
44	Annaboinpalle	925·92	168	889	P	5-10	W	-5	5-10	BS
45	Ramanampalle	303·92			*Uninhabited*					
46	Suddapalle	356·93	163	901	P	5-10	W,HP	-5	5-10	BS
47	Arkapalle	2,382·78	506	2,648	P(2)	10+	W,HP	PO	10+	BS
48	Brahmanpalle	1,218·51	450	2,480	P(2)	10+	W,HP	PO,TO	5-10	BS
49	Madgul	3,976·43	924	4,556	P(6),M,H	5-10	W,HP	PO,TO, PTO, Phone	5-10	BS
50	Appareddipalle	2,419·61	488	2,519	P(2)	H	W,HP	PO	5-10	BS
51	Dodlapahad	425·32	153	791	P	5-10	W	-5	5-10	-5
52	Aurupalle	1,626·02	534	2,872	P(2)	5-10	W,HP	PO,TO, Phone	5-10	BS

DIRECTORY

and Land use KALVAKURTHI TALUK

Approach to village	Nearest town and distance (in Kms.)	Power supply	Staple food	Land use (i.e , area under different types of land use in hectares rounded upto 2 decimal places) Forest	Irrigated by source	Unirrigated	Culturable waste	Area not available for cultivation	Remarks including any place of religious, historical or archaeological interest	Location Code No
(11)	(12)	(13)	(14)	(15)	(16)	(17)	(18)	(19)	(20)	(1)
PR	Badepalle 56	EA	Rice Jowar	..	T (41.68) TK (21.45) WE (16.18) W (4.05)	210.43	271.95	2.43	..	40
PR	Badepalle 62	EA	Rice Jowar	..	T (144.07) TK (73.25) WE (56.66) W (14.16)	1,336.67	368.67	373.52	N2:T4	41
PR	Hyderabad 56	ED, EAG	Rice Jowar	..	T (93.08) WE (56.66) W (24.28) TK (12.14)	704.15	118.57	69.61	N4:M1:T1	42
PR	Devarakonda 36	EA	Rice Jowar	..	T (12.14) W (12.14)	250.10	14.16	18.62	N1	43
PR	Devarakonda 30	ED, EAG	Rice Jowar	..	T (42.49) WE (20.23) TK (16.19) W (6.07)	594.48	65.16	223.79	N1	44
					Uninhabited					45
PR	Devarakonda 28	EA	Rice Jowar	..	T (42.49) WE (22.26) TK (16.19) W (4.04)	207.20	0.40	106.84	..	46
PR	Devarakonda 30	EA	Rice Jowar	..	T (129.90) W (97.12) WE (32.37) TK (0.41)	1,699.67	56.65	456.08	N2:M3	47
PR	Devarakonda 30	EA	Rice Jowar	..	T (47.35) WE (28.33) TK (16.19) W (2.83)	897.19	11.33	262.64	N2:M1	48
PR	Devarakonda 32	EA	Rice Jowar	..	T (190.60) WE (137.59) W (48.56) TK (4.45)	3,239.90	59.09	486.84	N4:C1:T1	49
PR	Devarakonda 38	EA	Rice Jowar	225.41	T (103.19) WE (72.84) W (18.21) TK (12.14)	1,532.14	496.55	62.32	N1:M2	50
KR	Devarakonda 38	ED, EAG	Rice Jowar	..	T (14.16) WE (10.12) W (3.64) TK (0.40)	361.38	23.88	25.90	M2	51
PR	Devarakonda 40	EA	Rice Jowar	..	T (131.12) WE (93.08) TK (36.02) W (2.02)	948.58	239.98	306.34	N3:T1	52

Location Code No.	Name of village	Total area of the village (in hectares)	Total number of Households and population		Amenities available (if not available within the village, the distance in broad ranges viz., — 5 Kms., 5-10 Kms. and 10 + Kms. of the nearest place where the facility available is given)					
			House-holds	Popula-tion	Educational	Medical	Drinking water (Potable)	Post and Telegraph	Day or days of the market, if any	Communications (Bus stop, Railway station, Water way)
(1)	(2)	(3)	(4A)	(4B)	(5)	(6)	(7)	(8)	(9)	(10)
53	Singampalle	863·19	98	476	P	5-10	W,HP	PO,TO	5-10	-5
54	Polepalle	1,452·01	231	1,173	P	5-10	W,HP	PO	10+	BS
55	Kalakonda	2,868·81	696	3,629	P,AC	5-10	W,HP	PO	5-10	BS
56	Ajilapur	1,282·04	333	1,702	P(2)	5-10	W,HP	PO	5-10	BS
57	Iruvennu	4,610·98	836	4,275	P(4)	H	W,HP	PO	Tuesday	BS
58	Girikothapalle	1,170·75	352	1,933	P(2)	5-10	W,HP	PO	5-10	-5
59	Andugul	2,264·21	439	2,243	P	10+	W	PO	5-10	-5
60	Sirusangandla	3,054·56	579	3,195	P(3),AC(9)	5-10	W,HP	PO	5-10	-5
61	Charakonda	4,595·60	903	5,013	P(2),M,H, AC(2)	5-10	W,HP	PO	Saturday	BS
62	Gokaram	2,012·90	369	1,785	P(2)	5-10	W,HP	PO	5-10	-5
63	Seri Appireddipalle	886·66	139	727	P,AC(3)	10+	W,HP	PO	5-10	-5
64	Bhairapur	1,521·21	209	1,034	P	5-10	W,HP	PO	5-10	-5
65	Chaduruvalle	1,678·23	269	1,625	P(3)	5-10	W,HP	PO	5-10	BS

DIRECTORY

and Land use KALVAKURTHI TALUK

Approach to village	Nearest town and distance (in Kms.)	Power supply	Staple food	Land use (i.e., area under different types of land use in hectares rounded upto 2 decimal places) Forest	Irrigated by source	Unirrigated	Culturable waste	Area not available for cultivation	Remarks including any place of religious, historical or archaeological interest	Location Code No.
(11)	(12)	(13)	(14)	(15)	(16)	(17)	(18)	(19)	(20)	(1)
KR	Devarakonda 38	ED, EAG	Rice Jowar	..	T (32.78) WE (26.30) TK (4.05) W (2.43)	482.38	196.27	151.35	..	53
PR	Devarakonda 36	EA	Rice Jowar	..	T (70.82) WE (50.58) TK (12.14) W (8.10)	1,193.01	140.02	48.16	N1:M2	54
PR	Devarakonda 32	EA	Rice Jowar	..	T (67.18) WE (40.47) W (14.57) TK (12.14)	1,249.26	1,016.97	527.71	N2	55
PR	Devarakonda 28	EA	Rice Jowar	..	T (18.21) WE (14.16) W (4.05)	571.61	447.18	245.24	M3:T1	56
PR	Devarakonda 27	EA	Rice Jowar	..	T (113.31) TK (80.94) WE (20.23) W (12.14)	1,896.76	1,604.17	996.74	N2	57
KR	Devarakonda 24	ED, EAG	Rice Jowar	..	T (32.78) WE (19.83) TK (12.95)	689.18	302.30	146.49	N3	58
KR	Devarakonda 20	ED, EAG	Rice Jowar	..	T (50.99) W (26.71) TK (24.28)	1,514.33	404.68	294.21	..	59
KR	Devarakonda 14	EA	Rice Jowar	485.62	T (107.24) W (68.80) TK (24.28) WE (14.16)	918.23	939.68	603.79	N1:T2	60
PR	Devarakonda 14	EA	Rice Jowar	2,023.43	T (58.68) TK (40.47) W (10.12) WE (8.09)	1,214.05	1,137.57	161.87	N20:M4:T1	61
KR	Devarakonda 24	ED	Rice Jowar	482.38	T (119.79) TK (119.79)	405.49	575.46	429.78	T1	62
KR	Devarakonda 24	EA	Rice Jowar	..	T (16.59) TK (10.12) W (4.04) WE (2.43)	365.43	394.97	105.62	..	63
KR	Devarakonda 26	EA	Rice Jowar	809.37	T (15.78) W (8.90) TK (4.86) WE (2.02)	256.57	338.32	101.17	N1:M6	64
PR	Devarakonda 28	EA	Rice Jowar	45.73	T (63.94) TK (37.64) WE (20.23) W (6.07)	956.27	214.38	396.18	..	65

Location Code No	Name of village	Total area of the village (in hectares)	Total number of Households and Population		Amenities available (if not available within the village, the distance in broad ranges viz., — 5 Kms., 5-10 Kms. and 10 + Kms. of the nearest place where the facility available is given)					
			Households	Population	Educational	Medical	Drinking water (Potable)	Post and Telegraph	Day or days of the market, if any	Communications (Bus-stop, Railway station, Water way
(1)	(2)	(3)	(4A)	(4B)	(5)	(6)	(7)	(8)	(9)	(10)
66	Bellampalle	1,282·04	422	1,982	P,AC(3)	5-10	W	PO	5-10	BS
67	Konaduvada	470·24	58	269	P	5-10	W	-5	10+	-5
68	Churkur	3,763·97	778	3,953	P(6)	H	W,HP	PO,TO	5-10	BS
69	Peddapur	1,596·48	320	1,872	P(2)	H	W,HP	PO,TO, Phone	Saturday	BS
70	Kuppagandla	1,822·29	448	2,352	P(2)	5-10	W	PO	5-10	5-10
71	Ghattu Ippalapalle	2,594·84	591	2,798	P(4),M(2), H	5-10	W,HP	PO	5-10	BS
72	Bommarajupalle	1,158·21	181	899	P	D	W	5-10	5-10	-5
73	Timmapur	314·84			*Uninhabited*					
74	Jagboinpalle	784·68	188	942	P,AC(2)	5-10	W	-5	5-10	-5
75	Vemula	1,701·29	293	1,567	P,AC	5-10	W,HP	PO	5-10	-5
76	Masigundlapalle	903·66	145	833	P,AC(2)	5-10	W,HP	-5	5-10	-5
77	Singamdoddi	667·73	121	691	P,AC(2)	5-10	W	-5	5-10	-5
78	Kanchanpalle	503·43	158	762	P,AC	5-10	W	-5	5-10	-5

Approach to village	Nearest town and distance (in Kms.)	Power supply	Staple food	Land use (i.e., area under different types of land use in hectares rounded upto 2 decimal places) Forest	Irrigated by source	Unirrigated	Culturable waste	Area not available for cultivation	Remarks including any place of religious, historical or archaeological interest	Location Code No.
(11)	(12)	(13)	(14)	(15)	(16)	(17)	(18)	(19)	(20)	(1)
PR	Devarakonda 30	EA	Rice Jowar	..	T (123.83) W (60.70) WE (56.66) TK (6.47)	428.56	441.51	288.14	N1	66
KR	Devarakonda 32	..	Rice Jowar	..	T (8.09) W (6.47) TK (1.62)	242.40	138.81	80.94	..	67
PR	Devarakonda 32	EA	Rice Jowar	365.03	T (125.45) WE (103.19) TK (18.21) W (4.05)	1,867.62	558.87	847.00	N3	68
PR	Devarakonda 42	EA	Rice Jowar	..	T (80.94) WE (56.66) TK (24.28)	1,214.05	283.28	18.21	N4:T1	69
KR	Devarakonda 40	EA	Rice Jowar	..	T (109.26) W (80.94) WE (16.18) TK (12.14)	1,416.40	203.55	93.08	M2:T1	70
PR	Badepalle 38	EA	Rice Jowar	..	T (149.73) WE (97.12) TK (38.45) W (14.16)	967.20	1,377.14	100.77	Veerabhadra Swamy Temple, N2:T2	71
KR	Badepalle 32	ED, EAG	Rice Jowar	..	T (54.63) WE (32.38) TK (14.16) W (8.09)	518.81	459.32	125.45	..	72
					Uninhabited					73
KR	Badepalle 30	ED, EAG	Rice Jowar	..	T (64.75) TK (34.40) WE (24.28) W (6.07)	407.52	271.95	12.14	..	74
KR	Badepalle 26	EA	Rice Jowar	..	T (90.65) TK (76.48) WE (10.12) W (4.05)	500.28	1,033.56	68.79	..	75
KR	Badepalle 26	EA	Rice Jowar	..	T (70.82) WE (36.42) TK (20.24) W (14.16)	559.27	188.58	84.58	M1:T1	76
KR	Badepalle 18	ED, EAG	Rice Jowar	..	T (46.13) TK (21.04) WE (20.23) W (4.86)	314.04	265.88	41.68	..	77
KR	Badepalle 14	ED, EAG	Rice Jowar	..	T (87.82) TK (47.35) WE (24.28) W (16.19)	210.43	148.52	48.56	..	78

VILLAGE

MAHBUBNAGAR DISTRICT

Amenities

Location Code No	Name of village	Total area of the village (in hectares)	Total number of Households and Population		Amenities available (if not available within the village, the distance in broad ranges viz., — 5 Kms., 5-10 Kms. and 10 + Kms. of the nearest place where the facility available is given)					
			Households	Population	Educational	Medical	Drinking water (Potable)	Post and Telegraph	Day or days of the market, if any	Communications (Bus-stop, Railway station, Water way
(1)	(2)	(3)	(4A)	(4B)	(5)	(6)	(7)	(8)	(9)	(10)
79	Donur	1,123.40	290	1,530	P,AC	5-10	W	PO	5-10	-5
80	Chedughat	445.97	24	160	AC	5-10	W	-5	5-10	-5
81	Bhairampalle	337.10	127	748	P,AC	5-10	W,HP	-5	5-10	-5
82	Kothapalle	657.61	120	698	P,AC	5-10	W,HP	PO	5-10	BS
83	Chelunerս	1,942.08	638	3,379	P(4), AC(5)	10+	W,HP	PO	Friday	BS
84	Vaspula	1,344.36	397	1,993	P(3),M,H, AC(6)	H	W	PO	5-10	-5
85	Mannanur	577.48	121	621	P,AC(3)	10+	W	PO,TO, PTO	5-10	BS
86	Wadiyal	1,074.03	238	1,247	P,AC(3)	5-10	W,HP	PO	5-10	BS
87	Midjil	1,350.03	405	2,029	P(2),M, AC(4)	5-10	W,HP	PO	Thursday	BS
88	Boinpalle	1,570.99	378	1,936	P,AC(2)	5-10	W,HP	PO	5-10	BS
89	Ramreddipalle	1,129.88	240	1,188	P,AC(2)	10+	W,HP	PO	5-10	-5
90	Ravalli	1,666.49	253	1,254	P,AC(3)	PHC	W,HP	PO	5-10	BS

DIRECTORY

and Land use KALVAKURTHI TALUK

Approach to village	Nearest town and distance (in Kms.)	Power supply	Staple food	Land use (i.e , area under different types of land use in hectares rounded upto 2 decimal places) Forest	Irrigated by source	Unirrigated	Culturable waste	Area not available for cultivation	Remarks including any place of religious, historical or archaeological interest	Location Code No
(11)	(12)	(13)	(14)	(15)	(16)	(17)	(18)	(19)	(20)	(1)
KR	Badepalle 18	EA	Rice Jowar	..	T (130.31) WE (72.84) TK (53.42) W (4.05)	546.73	365.43	80.93	Maisamma Madhira Temple	79
KR	Badepalle 18	..	Rice Jowar	..	T (3.24) TK (2.02) W (1.22)	238.36	161.88	42.49	..	80
KR	Badepalle 16	ED	Rice Jowar	..	T (36.42) TK (29.54) W (6.88)	140.43	100.36	52.61	Narasimha-swamy Temple	81
PR	Badepalle 19	EA	Rice Jowar	..	T (76.89) TK (60.70) WE (14.16) W (2.03)	286.52	187.77	106.43	..	82
PR	Badepalle 22	EA	Rice Jowar	..	T (105.22) W (48.56) TK (32.38) WE (24.28)	1,560.46	103.19	173.21	Anjaneya Swamy Temple, N1:M2:T2	83
PR	Badepalle 20	EA	Rice Jowar	..	T (180.08) TK (99.15) WE (60.70) W ((20.23)	576.27	511.12	76.89	N4:M1:T1	84
PR	Badepalle 24	ED, EAG	Rice Jowar	..	T (46.94) WE (24.28) TK (18.62) W (4.04)	277.21	173.61	79.72	T1	85
PR	Badepalle 26	EA	Rice Jowar	..	T (184.13) WE (89.03) TK (78.91) W (16.19)	263.04	567.77	57.06	N1:T1	86
PR	Badepalle 27	EA	Rice Jowar	..	T (121.41) TK (44.52) W (44.52) WE (32.37)	675.01	466.20	87.41	N2	87
PR	Badepalle 28	EA	Rice Jowar	..	T (99.15) WE (44.52) TK (40.47) W (14.16)	556.04	798.44	117.36	N1:T1	88
KR	Badepalle 32	EA	Rice Jowar	..	T (90.65) TK (46.13) WE (32.38) W (12.14)	538.23	351.67	149.33	M1	89
PR	Badepalle 32	EA	Rice Jowar	..	T (101.17) TK (60.70) WE (30.35) W (10.12)	712.65	464.17	388.50	..	90

VILLAGE

MAHBUBNAGAR DISTRICT

Amenities

Location Code No.	Name of village	Total area of the village (in hectares)	Total number of Households and population		Amenities available (if not available within the village, the distance in broad ranges viz., — 5 Kms., 5-10 Kms. and 10 + Kms. of the nearest place where the facility available is given)					
			Households	Population	Educational	Medical	Drinking water (Potable)	Post and Telegraph	Day or days of the market, if any	Communications (Bus-stop, Railway station, water way)
(1)	(2)	(3)	(4A)	(4B)	(5)	(6)	(7)	(8)	(9)	(10)
91	Urukonda	1,801.25	444	2,324	P(2), AC(4)	5-10	W,HP	PO	5-10	BS
92	Urukondapet	1,965.15	341	1,740	P,AC(5)	10+	W,HP	PO	Monday	BS
93	Narasampalle	308.37	73	328	P,AC	5-10	W,HP	-5	5-10	-5
94	Jakaralpalle	1,065.53	226	1,112	P,AC(4)	PHC	W,HP	PO	5-10	BS
95	Jillella	905.28	318	1,653	P(2), AC(3)	5-10	W,HP	5-10	5-10	BS
96	Rachur	1,535.78	357	1,793	P(2), AC(3)	H	W	PO	5-10	BS
97	Ippapahad	702.95	162	815	P,AC(4)	-5	W	PO	5-10	5-10
98	Karrevanipalle	232.29	7	29	P	5-10	W	-5	5-10	-5
99	Veldanda	3,087.34	903	4,634	P(4),M,H, AC(5)	H	W,HP,T	PO	Saturday	BS
100	Gundal	698.89	85	418	P,AC(2)	10+	W,HP	PO	5-10	BS
101	Pothepalle	1,335.86	313	1,497	P,AC(2)	5-10	W,HP	PO	5-10	BS
102	Yerravalli	429.37	76	387	P,AC	10+	W	-5	5-10	-5
103	Kamalapur	351.67	33	161	AC	5-10	W	-5	5-10	-5
104	Timmaipalle	1,647.47	212	1,082	P	10+	W,HP	-5	5-10	BS

DIRECTORY

and Land use KALVAKURTHI TALUK

Approach to village	Nearest town and distance (in Kms.)	Power supply	Staple food	Land use (i.e , area under different types of land use in hectares rounded upto 2 decimal places) Forest	Irrigated by source	Unirrigated	Culturable waste	Area not available for cultivation	Remarks including any place of religious, historical or archaeological interest	Location Code No
(11)	(12)	(13)	(14)	(15)	(16)	(17)	(18)	(19)	(20)	(1)
PR	Badepalle 38	EA	Rice Jowar	..	T (76.89) W (32.37) TK (24.28) WE (20.24)	806.13	675.42	242.81	N1:M2:T3	91
PR	Badepalle 38	EA	Rice Jowar	..	T (87.41) WE (60.70) W (18.21) TK (8.50)	651.14	529.33	697.27	Anjaneya Swamy Temple, N1:M2	92
KR	Badepalle 40	EAG	Rice Jowar	..	T (38.44) TK (22.26) WE (14.16) W (2.02)	165.11	61.11	43.71	..	93
PR	Badepalle 40	EA	Rice Jowar	..	T (71.22) WE (61.11) TK (10.11)	267.50	656.80	70.01	M1	94
PR	Badepalle 42	EA	Rice Jowar	..	T (147.71) WE (60.70) TK (54.63) W (32.38)	392.54	234.72	130.31	M1:T2	95
PR	Badepalle 42	EA	Rice Jowar	..	T (75.27) WE (72.84) TK (2.43)	326.58	773.06	420.87	..	96
KR	Badepalle 42	ED, EAG	Rice Jowar	..	T (41.68) WE (24.28) W (16.19) TK (1.21)	365.84	284.50	10.93	..	97
KR	Badepalle 43	..	Rice Jowar	..	T (0.41) W (0.41)	171.99	4.04	55.84	..	98
PR	Badepalle 38	EA	Rice Jowar	..	T (141.24) WE (129.50) W (8.10) TK (3.64)	1,271.92	304.32	1,369.86	Kotha Maisamma Temple, N25:M1	99
PR	Devarakonda 34	ED, EAG	Rice Jowar	..	T (22.66) WE (18.61) W (4.05)	327.39	284.90	63.94	M1	100
PR	Devarakonda 32	EA	Rice Jowar	..	T (63.94) W (56.66) TK (7.28)	600.15	497.36	174.42	..	101
KR	Devarakonda 26	ED	Rice Jowar	..	T (14.16) W (14.16)	248.88	107.65	58.68	..	102
KR	Devarakonda 24	..	Rice Jowar	102.38	T (2.03) W (2.03)	106.23	53.01	88.22	..	103
PR	Devarakonda 24	EA	Rice Jowar	208.82	T (21.45) WE (5.26) TK (8.10) W (8.09)	578.70	789.94	48.56	..	104

Location Code No.	Name of village	Total area of the village (in hectares)	Total number of Households and population		Amenities available (if not available within the village, the distance in broad ranges viz., — 5 Kms., 5-10 Kms. and 10 + Kms. of the nearest place where the facility available is given)					
			House-holds	Popula-tion	Educational	Medical	Drinking water (Potable)	Post and Telegraph	Day or days of the market, if any	Communica tions (Bus stop, Railway station, Water way)
(1)	(2)	(3)	(4A)	(4B)	(5)	(6)	(7)	(8)	(9)	(10)
105	Jupalle	3,367.38	480	2,722	P,AC(5)	D,HC	W,HP	PO	5-10	BS
106	Lingareddipalle	214.48	97	517	P	5-10	W,HP	-5	5-10	-5
107	Tandra	2,021.80	388	1,968	P(2),M,H, AC(6)	5-10	W,HP	PO	5-10	BS
108	Kotra	2,937.61	418	2,174	P,AC(5)	PHC	W,HP	PO	5-10	BS
109	Marchala	1,818.65	479	2,402	P(2),M, AC(6)	O	W,HP	PO	5-10	BS
110	Rachalapalle	1,755.52	306	1,529	P(2),M, AC(4)	5-10	W	PO	5-10	5-10
111	Madharam	1,899.59	557	2,740	P(3),M,H, AC(3)	H	W,HP	PO	Wednesday	BS
112	Kothur	1,374.71	323	1,475	P,AC(4)	10+	W,HP	PO,TO	5-10	-5
113	Velugommula	700.10	223	1,092	P,AC	10+	W,HP	-5	5-10	5-10
114	Gudiganpalle	884.64	252	1,252	P,AC(5)	5-10	W,HP	PO	5-10	BS
115	Velkatta	844.17	210	1,144	P(2),M,H, AC(3)	5-10	W	-5	5-10	-5
116	Venkatapur Patti Moligara	558.06	136	783	P,AC(3)	5-10	W	5-10	5-10	BS

DIRECTORY

and Land use

KALVAKURTHI TALUK

Approach to village	Nearest town and distance (in Kms.)	Power supply	Staple food	Land use (i.e., area under different types of land use in hectares rounded upto 2 decimal places) Forest	Irrigated by source	Unirrigated	Culturable waste	Area not available for cultivation	Remarks including any place of religious, historical or archaeological interest	Location Code No.
(11)	(12)	(13)	(14)	(15)	(16)	(17)	(18)	(19)	(20)	(1)
PR	Devarakonda 28	EA	Rice Jowar	485.62	T (62.73) WE (32.38) W (22.26) TK (8.09)	1,833.22	771.73	214.08	N6:M2:T1	105
KR	Devarakonda 28	ED, EAG	Rice Jowar	..	T (5.66) W (4.45) WE (1.21)	81.34	127.07	0.41	..	106
PR	Devarakonda 30	EA	Rice Jowar	..	T (123.43) WE (101.17) W (14.17) TK (8.09)	1,154.16	540.25	203.96	N1	107
PR	Devarakonda 32	EA	Rice Jowar	..	T (84.18) WE (60.70) W (14.17) TK (9.31)	1,154.16	1,495.31	203.96	N1	108
PR	Badepalle 42	EA	Rice Jowar	..	T (188.58) WE (121.81) TK (30.35) O (30.35) W (6.07)	1,356.10	152.57	121.40	Sri Venkateswara Temple, N2	109
PR	Badepalle 35	EA	Rice Jowar	..	T (117.36) TK (52.61) WE (44.52) W (20.23)	736.12	780.23	121.81	..	110
PR	Badepalle 36	EA	Rice Jowar	..	T (186.16) TK (145.69) WE (40.47)	523.66	1,129.07	60.70	Eddamma Temple Ramalayam, N15:M1	111
KR	Badepalle 30	EA	Rice Jowar	..	T (82.15) TK (64.75) WE (15.38) W (2.02)	418.04	761.21	113.31	N2:C1:M1:T1	112
KR	Badepalle 28	EA	Rice Jowar	..	T (84.98) WE (44.52) TK (20.23) W (20.23)	340.75	123.83	150.54	Chenna Keshava Swamy Temple	113
PR	Badepalle 32	EA	Rice Jowar	..	T (98.34) WE (48.56) TK (43.71) W (6.07)	388.90	313.63	83.77	N1:C1:T1	114
PR	Badepalle 38	EA	Rice Jowar	..	T (83.36) TK (40.47) WE (24.28) W (18.61)	267.09	317.68	176.04	..	115
PR	Badepalle 41	ED, EAG	Rice Jowar	..	T (50.18) TK (35.61) WE (10.52) W (4.05)	208.41	273.16	26.31	..	116

VILLAGE

MAHBUBNAGAR DISTRICT

Amenities

Location Code No	Name of village	Total area of the village (in hectares)	Total number of Households and Population		Amenities available (if not available within the village, the distance in broad ranges viz., —5 Kms., 5-10 Kms. and 10 + Kms. of the nearest place where the facility available is given)					
			House-holds	Popula-tion	Educational	Medical	Drinking water (Potable)	Post and Telegraph	Day or days of the market, if any	Communica-tions (Bus-stop, Railway station, Water way
(1)	(2)	(3)	(4A)	(4B)	(5)	(6)	(7)	(8)	(9)	(10)
117	Jeedipalle	810·58	120	634	P,AC	5-10	W	-5	5-10	BS
118	Kurmidde	1,502·19	237	1,084	P,AC(5)	5-10	W	PO	10+	BS
119	Kalvakurthi	3,684·25	2,298	12,190	P(4),M(2), H,JC, AC(15)	H,D	W,HP, N	PO,PTO, Phone	Sunday	BS
120	Tarnikal	2,744·98	529	2,692	P(2),AC(8)	O	W,HP	PO	5-10	BS
121	Totapalle	1,197·06	245	1,328	P,AC(10)	5-10	W,HP	PO	5-10	BS
122	Bekkara	321·72	76	348	P,AC	5-10	W,HP	-5	5-10	-5
123	Vepur	645·07	170	916	P,AC(4)	5-10	W,HP	PO	5-10	BS
124	Suddakal	616·33	119	623	P,AC(4)	5-10	W,HP	-5	5-10	-5
125	Panjagul	2,577·84	417	2,288	P(2),M,H, AC(6)	10+	W,HP	PO	5-10	BS
126	Yellikal	3,291·30	564	2,931	P(4),M, AC(3)	10+	W,HP	PO,TO	5-10	-5
127	Kondareddipalle	2,318·44	310	1,741	P	10+	W	PO	5-10	BS
128	Polkampalle	2,729·60	628	3,203	P(2),M, H,AC(6)	O	W	PO	5-10	BS

DIRECTORY

and Land use *KALVAKURTHI TALUK*

Approach to village	Nearest town and distance (in Kms.)	Power supply	Staple food	Land use (i.e , area under different types of land use in hectares rounded upto 2 decimal places) Forest	Irrigated by source	Unirrigated	Culturable waste	Area not available for cultivation	Remarks including any place of religious, historical or archaeological interest	Location Code No
(11)	(12)	(13)	(14)	(15)	(16)	(17)	(18)	(19)	(20)	(1)
PR	Badepalle 41	EA	Rice Jowar	..	T (26.71) W (24.28) TK (2.43)	282.06	477.53	24.28	..	117
PR	Badepalle 42	EA	Rice Jowar	..	T (121.81) WE (60.70) GC (47.75) W (8.10) TK (5.26)	717.10	522.04	141.24	..	118
PR	Devarakonda 38	EA	Rice Jowar	..	T (255.36) WE (204.77) W (28.33) TK (22.26)	1,432.58	1,773.33	222.98	Khaja Rukuddin Darga, N600:C8:M15:T6	119
PR	Nagarkurnool 37	EA	Rice Jowar	..	T (87.41) TK (55.04) W (20.23) WE (12.14)	808.56	1,654.35	194.66	..	120
PR	Nagarkurnool 30	EA	Rice Jowar	..	T (60.70) W (24 28) WE (20.23) TK (16.19)	772.95	221.77	141.64	T1	121
KR	Nagarkurnool 31	..	Rice Jowar	..	T (21.45) W (12.14) TK (9.31)	135.57	128.28	36.42	..	122
PR	Nagarkurnool 32	EA	Rice Jowar	..	T (32.37) TK (16.19) WE (16.18)	290.16	163.09	159.45	..	123
PR	Nagarkurnool 33	ED, EAG	Rice Jowar	..	T (29.54) W (24.28) TK (5.26)	393.35	101.17	92.27	Sri Rama Temple	124
PR	Nagarkurnool 36	EA	Rice Jowar	..	T (64.35) WE (29.14) W (18.21) TK (17.00)	641.42	1,673.77	198.30	N4	125
KR	Devarakonda 28	EA	Rice Jowar	..	T (110·07) W (97·12) TK (12·95)	2,187.32	980·55	13·36	N1:M5:T7	126
PR	Devarakonda 28	ED, EAG	Rice Jowar	..	T (154.99) W (150·95) TK (4·04)	1,368·64	788·73	5·67	Sri Gokarna Swamy Temple	127
PR	Devarakonda 28	EA	Rice Jowar	..	T (174·01) W (89·43) TK (72·44) GC (8·09) O (4·05)	1,434·20	690·80	430.59	N2:M1	128

VILLAGE

MAHBUBNAGAR DISTRICT

Amenities

Location Code No.	Name of village	Total area of the village (in hectares)	Total number of Households and population		Amenities available (if not available within the village, the distance in broad ranges viz., — 5 Kms., 5-10 Kms. and 10 + Kms. of the nearest place where the facility available is given)					
			House-holds	Popula-tion	Educational	Medical	Drinking water (Potable)	Post and Telegraph	Day or days of the market, if any	Communica-tions (Bus-stop, Railway station, water way)
(1)	(2)	(3)	(4A)	(4B)	(5)	(6)	(7)	(8)	(9)	(10)
129	Rangapur	1,587.98	726	3,474	P(4),M, H,O, AC(4)	O	W,HP	PO	5-10	5-10
130	Mokarala	1,423.28	263	1,405	P,AC(3)	10+	W,HP	PO	5-10	-5
131	Gundur	1,503.00	308	1,556	P(2),M, AC(5)	5-10	W	PO	5-10	BS
132	Lingasanipalle	1,030.33	205	1,039	P,AC(4)	5-10	W,HP	PO	5-10	BS
133	Raghupatipet	1,262.62	454	2,362	P(3),M(2), H,AC(5)	PHS, FPC, PHC	W,HP, N,R	PO	Thursday	BS
134	Annaram	746.64	110	623	P,AC(2)	10+	W	-5	5-10	-5
135	Jajala	1,076.87	188	963	P,AC	5-10	W,HP	PO	5-10	-5
136	Pothureddipalle	866.03	154	757	P,AC(3)	10+	W,HP	PO	5-10	-5
137	Ulipara	1,057.44	231	1,190	P,AC(2)	10+	W,N	PO	5-10	-5
138	Mittasadgode	780.64	190	954	P,AC(3)	10+	W,HP	PO	5-10	-5
139	Dondichintalapalle	1,944.51	331	1,510	P,AC(5)	5-10	W,HP	PO	5-10	-5
140	Uppalapahad	672.18	120	729	P,AC	10+	W	PO	5-10	-5

DIRECTORY

and Land use KALVAKURTHI TALUK

Approach to village	Nearest town and distance (in Kms.)	Power supply	Staple food	Land use (i.e., area under different types of land use in hectares rounded upto 2 decimal places) Forest	Irrigated by source	Unirrigated	Culturable waste	Area not available for cultivation	Remarks including any place of religious, historical or archaeological interest	Location Code No.
(11)	(12)	(13)	(14)	(15)	(16)	(17)	(18)	(19)	(20)	(1)
KR	Devarakonda 32	EA	Rice Jowar	..	T (119·38) TK (72.84) W (32.38) R (8.09) WE (6.07)	971·24	323·75	173.61	N3:T1	129
KR	Devarakonda 36	EA	Rice Jowar	..	T (64.75) TK (32.37) W (16·19) WE (16.19)	909·33	283·28	165·92	..	130
PR	Devarakonda 28	EA	Rice Jowar	..	T (52·61) TK (40·47) W (12.14)	828·79	576·28	45.32	..	131
PR	Nagarkurnool 34	EAG	Rice Jowar	..	T (46·54) WE (28.33) TK (12·14) W (6.07)	596·91	229·05	157·83	N1:T1	132
PR	Nagarkurnool 38	EA	Rice Jowar	..	T (88·63) TK (76·49) WE (12·14)	161·87	420·87	591.25	Seeta Rama Swamy Temple, N5	133
KR	Nagarkurnool 38	ED, EAG	Rice Jowar	..	T (46·94) WE (28·33) TK (10·52) W (8·09)	504·24	148·92	46·54	N1	134
PR	Nagarkurnool 38	ED, EAG	Rice Jowar	..	T (46·94) GC (33·18) WE (7·28) TK (6.48)	682.30	220·96	126·67	..	135
PR	Nagarkurnool 40	ED, EAG	Rice Jowar	..	T (59·49) WE (31·57) TK (19.42) W (8·50)	494·93	180·49	131·12	..	136
KR	Devarakonda 32	EA	Rice Jowar	..	T (33·59) W (21.45) TK (8·09) WE (4.05)	641·42	272·76	109·67	N3	137
KR	Devarakonda 30	ED, EAG	Rice Jowar	..	T (87.41) TK (44·52) WE (24·28) W (18.61)	181·30	335·89	176.04	..	138
PR	Devarakonda 26	EA	Rice Jowar	..	T (41·28) W (25·09) GC (12.14) WE (4·05)	812.61	1,009·69	80·93	N2	139
KR	Devarakonda 22	EA	Rice Jowar	..	T (33·19) WE (22·26) W (8·50) O (2.43)	306·34	35·61	297·04	..	140

VILLAGE

MAHBUBNAGAR DISTRICT

Amenities

Location Code No.	Name of village	Total area of the village (in hectares)	Total number of Households and population		Amenities available (if not available within the village, the distance in broad ranges viz., — 5 Kms., 5-10 Kms. and 10 + Kms. of the nearest place where the facility available is given)					
			Households	Population	Educational	Medical	Drinking water (Potable)	Post and Telegraph	Day or days of the market, if any	Communications (Bus stop, Railway station, Water way)
(1)	(2)	(3)	(4A)	(4B)	(5)	(6)	(7)	(8)	(9)	(10)
141	Venkatapur Patti Godal	411·16	81	436	-5	10+	W	-5	5-10	BS
142	Vangur	3,700·44	885	4,646	P(5),M,H, AC(12)	O	W,HP	PO	Thursday	BS
143	Sarvareddipalle	1,976·48	271	1,389	P,AC(3)	10+	W	PO	5-10	BS
144	Konetipur	1,262·21	165	794	P,AC	5-10	W	PO	5-10	BS
145	Tippareddipalle	1,239·55	112	587	P,AC(2)	5-10	W,HP	PO	5-10	BS
146	Gajra	912·56	175	890	P,AC(2)	10+	W	PO	5-10	-5
147	Tirmalagiri	530·95	74	352	P,AC(2)	5-10	W,HP	-5	5-10	-5

DIRECTORY

and Land use KALVAKURTHI TALUK

Approach to village	Nearest town and distance (in Kms.)	Power supply	Staple food	Land use (i.e , area under different types of land use in hectares rounded upto 2 decimal places) Forest	Irrigated by source	Unirrigated	Culturable waste	Area not available for cultivation	Remarks including any place of religious, historical or archaeological interest	Location Code No
(11)	(12)	(13)	(14)	(15)	(16)	(17)	(18)	(19)	(20)	(1)
PR	Devarakonda 22	EA	Rice Jowar	..	T (14·17) O (14·17)	239·57	118·57	38·85	..	141
PR	Devarakonda 24	EA	Rice Jowar	..	T (163·09) W (152·97) TK (10·12)	2,253·69	727.22	555·63	N10:C1:M1:T1	142
PR	Devarakonda 18	..	Rice Jowar	..	T (27·52) W (24·69) TK (2·83)	825·56	1,103·98	19.42	M1	143
PR	Devarakonda 17	..	Rice Jowar	..	T (42·49) TK (32·37) W (10·12)	442.72	217·72	559·28	..	144
PR	Devarakonda 18	EA	Rice Jowar	336·70	T (32·37) WE (25.90) TK (4.85) W (1·62)	517·59	250·17	96·72	..	145
KR	Devarakonda 17	EA	Rice Jowar	..	T (28.33) WE (24·28) W (4.05)	473·88	345.19	65·16	..	146
KR	Devarakonda 14	..	Rice Jowar	186·96	T (27·52) TK (23.47) W (4.05)	212·46	68·39	34.40	..	147

NAGARKURNOOL TALUK

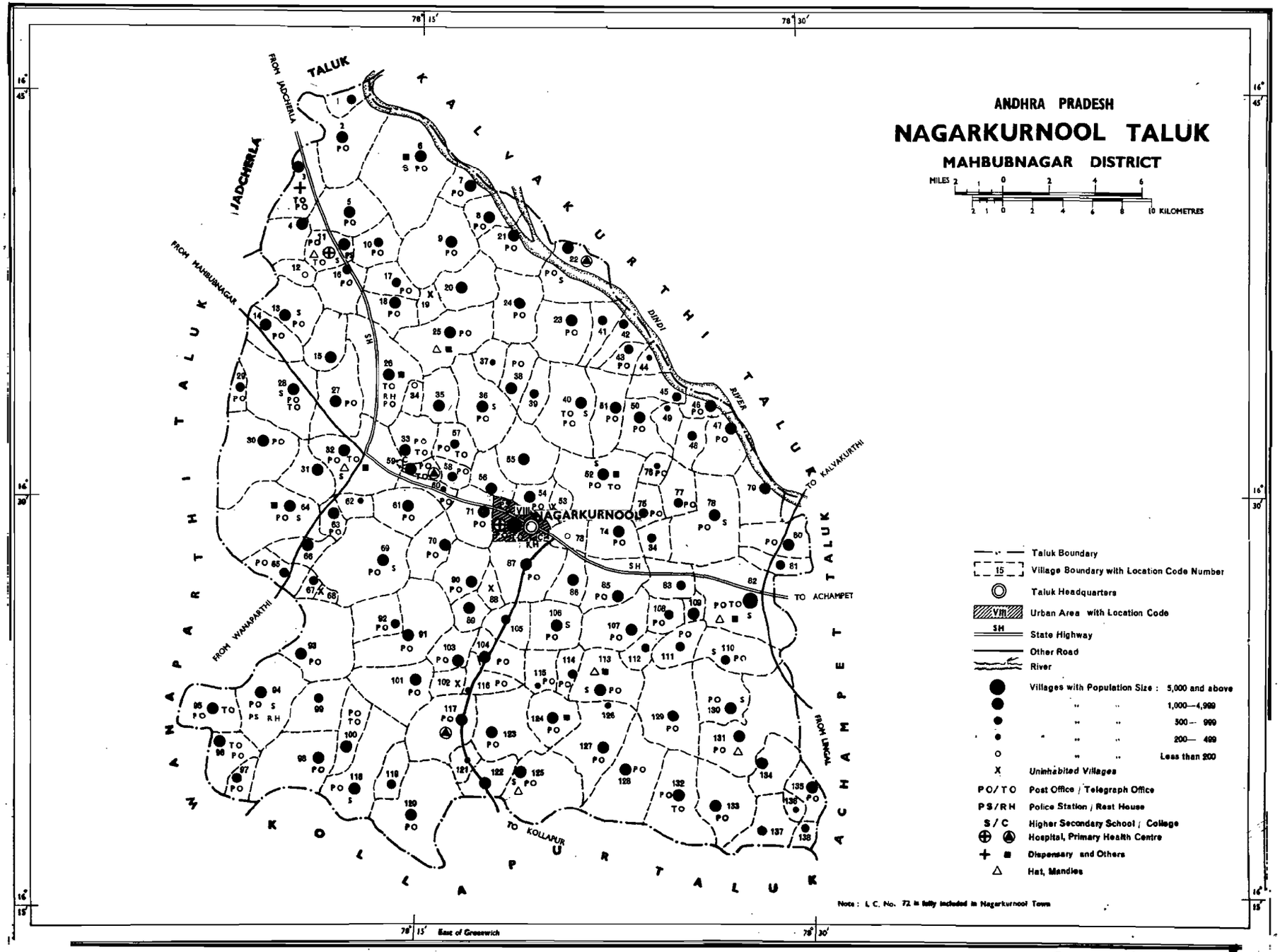

© Government of India Copyright, 1994.

ALPHABETICAL LIST OF VILLAGES

NAGARKURNOOL

1981 Location Code No. (1)	Name of Village (2)
126	Adirial
23	Aithavolu
131	Aleru
19	Allampalle
48	Allapur
67	Allipur
1	Alwanpalle
108	Ananthasagar
34	Anekhanpalle
43	Antharam
17	Appajipalle
105	Auraspalle
6	Avancha
15	Bajipuram
109	Bandapalle
62	Bayapur
24	Bhallanpalle
20	Bhavajipalle
53	Bheemaram
32	Bijinapalle
89	Bondalapalle
134	Boppepalle
7	Buddhasamudram
99	Chakalpalle
73	Chandayapalle
127	Chandrikal
114	Chandubhatla
119	Cheerkapalle
14	Chegunta
118	Chennaram
55	Cherlaitkayala
83	Chinna Mudnur
84	Damistapur
136	Dattaram
86	Dechi Itkyal
68	Dharmapur
107	Gaddampalle
74	Gaggalpalle
64	Gangaram
124	Ganyagula
110	Gattunellikuduru
94	Gopalpet
13	Gorata
29	Gouraram
80	Gouraram
112	Goutampalle
41	Govindayapalle
104	Gudipalle
33	Gudlanarva
16	Gumkonda
50	Guntakoduru
40	Indrakallu
5	Ippalpalle
138	Jeelugupalle
35	Karukonda
78	Karuvanga
100	Kesampet
61	Khanapur
18	Kodaparthy
135	Komatikunta
121	Konkalapalle
36	Kummera
88	Lakshmapuram
30	Latpalle
58	Lingasanpalle
63	Mahadevunipet
75	Malkapur
65	Mammaipalle
28	Manganuru
96	Mannanur
85	Manthata
9	Marepalle
3	Marrikal
132	Marrikal
46	Medipuram
128	Mushtipalle
79	Nadigadda
44	Nagadevupalle
87	Naganul
123	Nagapur
72	Nagarkurnool
70	Nallavelli
115	Narsaipalle
2	Narsullabad
45	Nellikuduru
8	Nerellapalle
59	Palem
21	Papgal
81	Parvathapuram
37	Parvathayapalle
25	Pathareddipalle
113	Peddamudnur
129	Peddapalle
103	Peddapuram
130	Pedduru
31	Polepalle
93	Polkepahad
47	Polmuru
77	Puljal
4	Pullagiri
122	Raipakula
111	Raipakula
117	Revalle
92	Salkarpet
137	Sayampet
66	Shainpalle
116	Shanaipalle
22	Sirusuvada
90	Sripuram
95	Tadparthy
101	Talupunuru
82	Telkapalle
52	Thadur
11	Thimmajipeta
38	Thummalasugur
12	Tirmalagiri
97	Tirmalapur (Jain)
56	Tirmalapuram
91	Toodukurthy
71	Uyyalwada
69	Vaddemanu
102	Vallabhampalle
106	Vanapatla
57	Vasantapur
26	Vattem
133	Vattipalle
10	Vedirepalle
27	Velgonda
49	Vengampalle
76	Venkatapur
60	Venkatapur
125	Vennaeherla
51	Yadareddipalle
42	Yatdarpalle
39	Yatmatapur
120	Yedula
98	Yedutla
54	Yenda Betta

VILLAGE

MAHBUBNAGAR DISTRICT

Amenities

Location Code No.	Name of village	Total area of the village (in hectares)	Total number of Households and population		Amenities available (if not available within the village, the distance in broad ranges viz., — 5 Kms., 5-10 Kms. and 10 + Kms. of the nearest place where the facility available is given)					
			Households	Population	Educational	Medical	Drinking water (Potable)	Post and Telegraph	Day or days of the market, if any	Communications (Bus-stop, Railway station, water way)
(1)	(2)	(3)	(4A)	(4B)	(5)	(6)	(7)	(8)	(9)	(10)
1	Alwanpalle	324·96	139	709	P	5-10	W,HP	-5	5-10	BS
2	Narsullabad	2,179·63	670	3,504	P,AC	5-10	W,HP	PO, Phone	5-10	BS
3	Marrikal	1,144·04	340	1,924	P	RP, D(A)	W,HP	PO,TO	5-10	BS
4	Pullagiri	1,239·14	212	1,184	P	5-10	W,HP	-5	5-10	-5
5	Ippalpalle	1,610·24	224	1,158	P	10+	W,HP	PO	10+	-5
6	Avancha	2,837·24	699	3,595	P(3),M,H	RP	W,HP	PO	10+	BS
7	Buddhasamudram	703·34	246	1,221	P	10+	W	PO	10+	BS
8	Nerellapalle	573·44	206	1,065	P,M	10+	W,HP	PO	10+	BS
9	Marepalle	1,508·66	488	2,602	P,M	10+	W,HP	PO	10+	-5
10	Vedirepalle	804·92	171	933	P	10+	W,HP	PO	10+	-5
11	Thimmajipeta	758·78	450	2,587	P(3),M, H,AC	FPC, H,O	W,HP	PO,PTO, Phone	Sunday	BS
12	Tirmalagiri	306·75	4	23	-5	-5	W	-5	10+	-5
13	Gorata	1,376·74	434	2,264	P,M,H, AC	10+	W,HP	PO	10+	-5
14	Chegunta	1,013.33	347	1,904	P(2),M	10+	W,HP	PO	10+	BS
15	Bajipuram	830·82	177	1,018	P	10+	W,HP	-5	10+	-5
16	Gumkonda	783.87	158	883	P	10+	W,HP	PO	10+	BS
17	Appajipalle	530.54	139	593	P	10+	W,HP	PO	10+	-5
18	Kodaparthy	743·41	213	1,085	P,M	10+	W,HP	PO	5-10	-5
19	Allampalle	364.22			*Uninhabited*					
20	Bhavajipalle	939·28	195	1,084	P	10+	W,HP	-5	10+	5-10

DIRECTORY

and Land use NAGARKURNOOL TALUK

Approach to village	Nearest town and distance (in Kms.)	Power supply	Staple food	Land use (i.e , area under different types of land use in hectares rounded upto 2 decimal places) Forest	Irrigated by source	Unirrigated	Culturable waste	Area not available for cultivation	Remarks including any place of religious, historical or archaeological interest	Location Code No
(11)	(12)	(13)	(14)	(15)	(16)	(17)	(18)	(19)	(20)	(1)
PR	Nagarkurnool 38	..	Rice Jowar	..	T (62.73) TK (62.73)	229.05	..	33.18	..	1
PR	Nagarkurnool 30	EA	Rice Jowar	..	T (301.08) TK (220.15) WE (80.93)	1,636.95	..	241.19	N1	2
PR	Nagarkurnool 30	ED	Rice Jowar	..	T (20.23) W (18.61) TK (1.62)	1,063.11	..	60.70	..	3
KR	Nagarkurnool 28	..	Rice Jowar	..	T (38.44) TK (38.44)	856.71	..	335.89	..	4
KR	Nagarkurnool 26	EA	Rice Jowar	..	T (68.80) TK (68.80)	1,307.13	185.75	48.56	..	5
PR	Nagarkurnool 26	EA	Rice Jowar	..	T (212.46) TK (212.46)	2,558.01	14.16	52.61	N2:M1:T1	6
PR	Nagarkurnool 26	ED, EO	Rice Jowar	..	T (80.94) TK (80.94)	558.06	4.85	59.49	..	7
PR	Nagarkurnool 24	EA	Rice Jowar	..	T (106.43) TK (80.13) GC (26.30)	350.86	..	111.69	..	8
KR	Nagarkurnool 20	EA	Rice Jowar	..	T (182.11) TK (174.02) W (8.09)	1,093.05	..	233.50	..	9
PR	Nagarkurnool 24	EA	Rice Jowar	..	T (40.47) TK (40.47)	736.12	8.09	20.24	..	10
PR	Nagarkurnool 26	EA	Rice Jowar	..	T (74.87) TK (74.87)	578.29	..	105.22	N4:C2:M3	11
KR	Nagarkurnool 22	EAG	Rice Jowar	..	T (3.23) WE (2.02) TK (1.21)	87.01	..	216.51	..	12
PR	Nagarkurnool 20	EA	Rice Jowar	..	T (158.64) TK (158.64)	1,078.89	80.94	58.27	N4:M1:T1	13
PR	Nagarkurnool 24	EA	Rice Jowar	..	T (110.07) TK (72.84) WE (32.78) W (4.45)	879.79	16.19	7.28	N3	14
KR	Nagarkurnool 20	EA	Rice Jowar	..	T (99.15) WE (60.70) TK (38.45)	538.23	..	193.44	..	15
PR	Nagarkurnool 24	EA	Rice Jowar	..	T (40.47) TK (40.47)	539.04	..	204.36	..	16
KR	Nagarkurnool 20	EA	Rice Jowar	..	T (44.11) TK (38.04) WE (6.07)	385.26	40.47	60.70	M1	17
PR	Nagarkurnool 18	EA	Rice Jowar	..	T (52.61) TK (52.61)	411.56	233.91	45.33	M1	18
					Uninhabited					19
PR	Nagarkurnool 18	EA	Rice Jowar	..	T (48.56) TK (48.56)	717.10	..	174.01	..	20

VILLAGE

MAHBUBNAGAR DISTRICT

Amenities

Location Code No.	Name of village	Total area of the village (in hectares)	Total number of Households and population		Amenities available (if not available within the village, the distance in broad ranges viz., — 5 Kms., 5-10 Kms. and 10 + Kms. of the nearest place where the facility available is given)					
			Households	Population	Educational	Medical	Drinking water (Potable)	Post and Telegraph	Day or days of the market, if any	Communications (Bus-stop, Railway station, water way)
(1)	(2)	(3)	(4A)	(4B)	(5)	(6)	(7)	(8)	(9)	(10)
21	Papgal	1,433.39	247	1,327	P	10+	W,HP	PO	10+	BS
22	Sirusuvada	1,418.42	324	1,587	P(2),M,H	HC	W,HP	PO	10+	BS
23	Aithavolu	1,418.42	219	1,154	P,M	10+	W	PO	10+	BS
24	Bhallanpalle	1,435.42	328	1,604	P	10+	W,HP	PO	10+	-5
25	Pathareddipalle	2,023.83	374	1,765	P,M	O	W,HP,O	PO	Wednesday	-5
26	Vattem	2,445.10	598	3,194	P(2),M	RP	W,HP	PO,TO, Phone	-5	BS
27	Velgonda	1,500.98	487	2,598	P	-5	W,HP	PO	5-10	BS
28	Manganuru	2,213.62	711	4,226	P(2),M,H	5-10	W,HP	PO,TO	5-10	BS
29	Gouraram	447.58	136	787	P	5-10	W,HP	PO	5-10	-5
30	Latpalle	2,531.71	583	3,533	P,M	5-10	W,HP	PO	5-10	-5
31	Polepalle	1,017.38	206	1,067	P	10+	W	-5	5-10	-5
32	Bijinapalle	2,239.93	881	4,974	P(2),M,H	RP	W,HP,T	PO,TO, PTO	Thursday	BS
33	Gudlanarva	781.85	391	2,166	P	-5	W,HP	PO,TO	5-10	-5
34	Anekhanpalle	266.69	34	179	P,O	5-10	W	-5	5-10	-5

Approach to village	Nearest town and distance (in Kms.)	Power supply	Staple food	Land use (i.e., area under different types of land use in hectares rounded upto 2 decimal places)					Remarks including any place of religious, historical or archaeological interest	Location Code No.
				Forest	Irrigated by source	Unirrigated	Culturable waste	Area not available for cultivation		
(11)	(12)	(13)	(14)	(15)	(16)	(17)	(18)	(19)	(20)	(1)
PR	Nagarkurnool 18	EA	Rice Jowar	..	T (80.13) GC (64.75) TK (15.38)	1,158.61	..	194.25	..	21
PR	Nagarkurnool 18	EA	Rice Jowar	..	T (436.65) W (384.45) TK (40.06) TW (12.14)	819.49	40.47	121.40	N2:T1	22
PR	Nagarkurnool 14	EA	Rice Jowar	..	T (79.72) TK (72.84) W (6.88)	1,027.50	..	311.20	N1:T1	23
PR	Nagarkurnool 14	EA	Rice Jowar	..	T (97.12) TK (93.08) W (4.04)	1,241.17	..	97.13	..	24
PR	Nagarkurnool 11	EA	Rice Jowar	..	T (95.51) TK (95.51)	1,747.83	..	180.49	N2:M2:T1	25
PR	Nagarkurnool 10	EA	Rice Jowar	..	T (214.48) TK (149.73) WE (44.52) W (20.23)	1,445.53	486.84	298.25	N2:M1:T1	26
PR	Nagarkurnool 16	ED, EAG	Rice Jowar	..	T (244.83) TK (151.76) WE (80.93) W (12.14)	979.34	161.87	113.31	N2:C3:M3:T3	27
PR	Nagarkurnool 20	EA	Rice Jowar	..	T (93.08) GC (72.84) WE (20.24)	1,918.20	38.04	164.30	M1	28
KR	Nagarkurnool 25	EAG	Rice Jowar	..	T (26.71) TK (12.55) WE (9.71) W (4.45)	364.22	51.80	4.85	..	29
PR	Nagarkurnool 18	ED, EAG	Rice Jowar	239.57	T (308.77) TK (228.24) WE (42.09) W (38.44)	1,566.54	220.15	196.68	N5:T2	30
KR	Nagarkurnool 15	ED, EAG	Rice Jowar	..	T (82.56) TK (51.40) WE (31.16)	429.37	..	505.45	..	31
PR	Nagarkurnool 5	EA	Rice Jowar	..	T (263.05) TK (169.97) WE (60.70) W (32.38)	1,428.94	279.23	268.71	N50:M3	32
KR	Nagarkurnool 5	EA	Rice Jowar	..	T (95.91) TK (76.49) WE (11.33) W (8.09)	631.31	14.16	40.47	N1:M1:T1	33
KR	Nagarkurnool 10	..	Rice Jowar	..	T (28.73) W (24.28) TK (4.45)	226.22	..	8.50	..	34

VILLAGE

MAHBUBNAGAR DISTRICT

Amenities

Location Code No	Name of village	Total area of the village (in hectares)	Total number of Households and Population		Amenities available (if not available within the village, the distance in broad ranges viz., —5 Kms., 5-10 Kms. and 10 + Kms. of the nearest place where the facility available is given)					
			Households	Population	Educational	Medical	Drinking water (Potable)	Post and Telegraph	Day or days of the market, if any	Communications (Bus-stop, Railway station, Water way
(1)	(2)	(3)	(4A)	(4B)	(5)	(6)	(7)	(8)	(9)	(10)
35	Karukonda	836·89	201	1,019	P	10+	W	-5	10+	-5
36	Kummera	1,467·39	394	1,927	P(2),M,H	10+	W	PO	5-10	-5
37	Parvathayapalle	501.00	76	402	P	10+	W,HP	-5	5-10	-5
38	Thummalasugur	766·47	203	1,062	P	5-10	W,HP	PO	5-10	-5
39	Yatmatapur	589·63	139	651	P	10+	W	-5	5-10	5-10
40	Indrakallu	1,898·38	337	1,864	P(2),M,H	5-10	W,HP,T	PO,TO, Phone	5-10	BS
41	Govindayapalle	618.76	146	781	P	5-10	W	-5	10+	BS
42	Yatdarpalle	546·32	104	571	P	10+	W,HP	-5	10+	BS
43	Antharam	524.88	118	699	P	10+	W	PO	5-10	-5
44	Nagadevupalle	223·39	76	393	P	-5	W	-5	5-10	-5
45	Nellikuduru	741·79	141	734	P	5-10	W,HP	-5	5-10	-5
46	Medipuram	715·89	240	1,232	P	10+	W,HP	PO	5-10	BS
47	Polmuru	987.03	210	1,146	P(2)	5-10	W,HP	PO	5-10	5-10
48	Allapur	479·96	167	916	P	10+	W,HP	-5	5-10	5-10
49	Vengampalle	337·10	66	334	P	10+	W,HP	5-10	5-10	BS
50	Guntakoduru	825·96	268	1,346	P	5-10	W,HP	PO	5-10	BS
51	Yadareddipalle	1,288·52	332	1,618	P(3),M	10+	W	PO	5-10	5-

DIRECTORY

and Land use NAGARKURNOOL TALUK

Approach to village	Nearest town and distance (in Kms.)	Power supply	Staple food	Land use (i.e., area under different types of land use in hectares rounded upto 2 decimal places)					Remarks including any place of religious, historical or archaeological interest	Location Code No.
				Forest	Irrigated by source	Unirrigated	Culturable waste	Area not available for cultivation		
(11)	(12)	(13)	(14)	(15)	(16)	(17)	(18)	(19)	(20)	(1)
PR	Nagarkurnool 15	EA	Rice Jowar	..	T (69.20) W (32.37) TK (31.97) WE (4.86)	722.77	..	44.92	..	35
KR	Nagarkurnool 12	EA	Rice Jowar	..	T (122.62) TK (55.44) WE (44.52) W (22.66)	1,236.31	..	6.47	N1	36
KR	Nagarkurnool 15	..	Rice Jowar	..	T (119.38) TK (95.10) W (24.28)	356.53	..	25.09	..	37
KR	Nagarkurnool 14	EA	Rice Jowar	..	T (76.08) TK (39.26) W (24.28) WE (12.54)	633.74	3.64	53.01	M2	38
KR	Nagarkurnool 14	ED	Rice Jowar	..	T (34.00) TK (34.00)	501.81	49.37	4.45	..	39
PR	Nagarkurnool 11	EA	Rice Jowar	..	T (79.32) GC (75.27) W (4.05)	1,698.46	114.12	6.48	N2:M1	40
PR	Nagarkurnool 17	EA	Rice Jowar	..	T (81.34) TK (66.37) WE (14.97)	341.96	..	195.46	..	41
PR	Nagarkurnool 19	ED	Rice Jowar	..	T (4.86) TK (4.86)	496.95	..	40.46	..	42
KR	Nagarkurnool 22	EA	Rice Jowar	..	T (26.30) TK (26.30)	428.56	4.04	65.56	..	43
PR	Nagarkurnool 25	..	Rice Jowar	..	T (32.38) TK (32.38)	166.73	..	24.28	..	44
PR	Nagarkurnool 19	..	Rice Jowar	..	T (38.85) WE (35.21) GC (3.64)	596.51	98.34	8.09	..	45
PR	Nagarkurnool 14	EA	Rice Jowar	..	T (27.92) TK (20.23) W (7.69)	563.32	9.71	113.71	..	46
PR	Nagarkurnool 18	ED, EAG	Rice Jowar	..	T (87.01) GC (65.96) WE (21.05)	786.30	44.11	69.61	..	47
KR	Nagarkurnool 15	..	Rice Jowar	..	T (33.99) TK (26.30) W (7.69)	401.85	39.26	4.86	..	48
PR	Nagarkurnool 12	..	Rice Jowar	..	T (32.37) GC (28.33) WE (4.04)	241.60	50.18	12.95	..	49
PR	Nagarkurnool 10	EA	Rice Jowar	..	T (33.59) WE (30.35) GC (3.24)	595.69	125.86	70.82	..	50
KR	Nagarkurnool 13	ED	Rice Jowar	..	T (62.73) TK (62.73)	1,168.73	52.61	4.45	..	51

Location Code No.	Name of village	Total area of the village (in hectares)	Total number of Households and population		Amenities available (if not available within the village, the distance in broad ranges viz., — 5 Kms., 5-10 Kms. and 10 + Kms. of the nearest place where the facility available is given)					
			Households	Population	Educational	Medical	Drinking water (Potable)	Post and Telegraph	Day or days of the market, if any	Communications (Bus stop, Railway station, Water way)
(1)	(2)	(3)	(4A)	(4B)	(5)	(6)	(7)	(8)	(9)	(10)
52	Thadur	2,129.05	626	3,338	P(3),M,H	O	W,HP	PTO	-5	BS
53	Bheemaram	460.94			*Uninhabited*					
54	Yenda Betta	629.69	307	1,618	P	5-10	W,TW,T	PO	-5	BS
55	Cherlaitkayala	1,488.03	227	1,288	P	5-10	W	-5	5-10	5-10
56	Tirmalapuram	702.13	193	1,211	P	5-10	W	5-10	5-10	5-10
57	Vasantapur	832.44	163	923	P	10+	W	PO,TO	10+	-5
58	Lingasanpalle	425.32	198	973	P	5-10	W,HP	PO	5-10	BS
59	Palem	450.01	787	4,415	P(2),M, H,C	PHC, FPC	W,HP,T	PO,PTO, Phone	5-10	BS
60	Venkatapur	199.51	76	394	P	5-10	W,HP	PO	5-10	SB
61	Khanapur	1,025.47	325	1,817	P	5-10	W	PO, Phone	5-10	5-10
62	Bayapur	374.74	71	434	P	10+	W,HP	-5	10+	BS
63	Mahadevunipet	343.58	226	1,263	P	10+	W,HP	PO	10+	BS
64	Gangaram	2,564.49	595	3,112	P(2),M,H	FPC	W,HP	PO	-5	-5
65	Mammaipalle	975.69	163	866	P	10+	W,HP	PO	5-10	BS
66	Shainpalle	550.37	326	1,677	P(2),M	-5	W	-5	5-10	BS

DIRECTORY

and Land use NAGARKURNOOL TALUK

Approach to village	Nearest town and distance (in Kms.)	Power supply	Staple food	Land use (i.e., area under different types of land use in hectares rounded upto 2 decimal places) Forest	Irrigated by source	Unirrigated	Culturable waste	Area not available for cultivation	Remarks including any place of religious, historical or archaeological interest	Location Code No.
(11)	(12)	(13)	(14)	(15)	(16)	(17)	(18)	(19)	(20)	(1)
PR	Nagarkurnool 14	EA	Rice Jowar	..	T (137.59) GC (113.31) WE (24.28)	1,656.78	38.85	295.82	N2:M1:T1	52
					Uninhabited					53
PR	Nagarkurnool 5	EA	Rice Jowar	..	T (20.64) GC (12.54) WE (4.05) W (4.05)	386.88	212.46	9.71	M1:T2	54
KR	Nagarkurnool 6	EA	Rice Jowar	..	T (57.87) TK (29.95) WE (27.92)	1,322.11	75.27	32.78	M1:T1	55
KR	Nagarkurnool 6	EA	Rice Jowar	..	T (12.95) WE (9.31) GC (3.64)	677.85	4.04	6.07	..	56
PR	Nagarkurnool 12	ED, EAG	Rice Jowar	..	T (55.44) TK (28.33) WE (16.59) W (10.52)	505.86	256.97	14.16	..	57
PR	Nagarkurnool 9	ED, EAG	Rice Jowar	..	T (52.61) TK (28.33) WE (12.14) W (12.14)	165.11	190.60	17.00	C1	58
PR	Nagarkurnool 10	EA	Rice Jowar	..	T (204.37) TK (143.67) WE (60.70)	147.71	..	97.93	Sri Venkateswara Swamy Temple, N100:C1:M3:T1	59
PR	Nagarkurnool 9	ED, EAG	Rice Jowar	..	T (12.55) TK (10.12) WE (2.43)	165.92	..	21.04	..	60
PR	Nagarkurnool 10	EA	Rice Jowar	..	T (155.40) TK (139.21) WE (16.19)	730.45	117.36	22.26	N2:C1:T2	61
PR	Nagarkurnool 14	ED, EAG	Rice Jowar	..	T (55.85) W (20.24) WE (19.42) TK (16.19)	286.11	8.10	24.68	..	62
PR	Nagarkurnool 16	EA	Rice Jowar	..	T (16.19) GC (10.12) WE (6.07)	290.16	22.26	14.97	..	63
KR	Nagarkurnool 19	ED	Rice Jowar	865.62	T (167.13) TK (151.75) W (15.38)	1,232.67	42.90	256.17	N3:T6	64
PR	Wanaparthy 12	ED, EAG	Rice Jowar	409.54	T (78.91) TK (60.70) WE (18.21)	283.28	183.73	20.23	N1:C1:T1	65
PR	Nagarkurnool 10	ED	Rice Jowar	..	T (29.14) TK (21.04) W (8.10)	284.90	229.45	6.88	..	66

Location Code No	Name of village	Total area of the village (in hectares)	Total number of Households and Population		Amenities available (if not available within the village, the distance in broad ranges viz., —5 Kms., 5-10 Kms. and 10 + Kms. of the nearest place where the facility available is given)					
			House-holds	Popula-tion	Educational	Medical	Drinking water (Potable)	Post and Telegraph	Day or days of the market, if any	Communica tions (Bus-stop, Railway station, Water way
(1)	(2)	(3)	(4A)	(4B)	(5)	(6)	(7)	(8)	(9)	(10)
67	Allipur	227·84	138	777	P	10+	W,HP	-5	5-10	-5
68	Dharmapur	138·00			*Uninhabited*					
69	Vaddemanu	2,587·55	771	4,197	P(3),M,H	10+	W,HP	PO, Phone	5-10	-5
70	Nallavelli	991·07	200	1,174	P	5-10	W	PO, Phone	5-10	BS
71	Uyyalwada	944·94	244	1,196	P	-5	W,HP	PO	-5	BS
72	Nagarkurnool	761·62			*Urban Area (Nagarkurnool Town)*					
73	Chandayapalle	488·05	12	69	-5	-5	W	-5	-5	BS
74	Gaggalpalle	944·94	294	1,559	P	5-10	W	PO	5-10	BS
75	Malkapur	505·45	116	730	P	10+	W	PO	5-10	5-10
76	Venkatapur	267·50	57	372	P	5-10	W,HP	PO	-5	5-10
77	Puljal	817·06	164	911	P	10+	W,HP	PO	5-10	5-10
78	Karuvanga	2,219.70	601	3,338	P(3),M,H	10+	W,HP	PO	5-10	BS
79	Nadigadda	1,057·85	187	1,006	P	10+	W,HP	5-10	5-10	-5
80	Gouraram	844·98	225	1,201	P	10+	W	PO	5-10	5-10
81	Parvathapuram	373·52	105	556	P	5-10	W	5-10	5-10	5-10

Approach to village	Nearest town and distance (in Kms.)	Power supply	Staple food	Land use (i.e., area under different types of land use in hectares rounded upto 2 decimal places) Forest	Irrigated by source	Unirrigated	Culturable waste	Area not available for cultivation	Remarks including any place of religious, historical or archaeological interest	Location Code No.
(11)	(12)	(13)	(14)	(15)	(16)	(17)	(18)	(19)	(20)	(1)
PR	Nagarkurnool 12	ED, EAG	Rice Jowar	29.14	T (25.09) TK (21.04) WE (4.05)	158.23	13.76	1.62	..	67
					Uninhabited					68
PR	Nagarkurnool 12	EA	Rice Jowar	..	T (151.76) W (60.70) TK (58.68) WE (32.38)	2,419.61	..	16.18	Archaeological old Temple, N7	69
PR	Nagarkurnool 7	EA	Rice Jowar	..	T (24.28) GC (18.61) WE (5.67)	919.04	42.09	5.66	..	70
PR	Nagarkurnool 3	EA	Rice Jowar	..	T (18.21) WE (12.95) GC (5.26)	819.49	..	107.24	..	71
					Urban Area (Nagarknrnool Town)					72
PR	Nagarkurnool 2	EAG	Rice Jowar	..	T (30.35) GC (22.66) WE (7.69)	399.83	..	57.87	..	73
PR	Nagarkurnool 8	EA	Rice Jowar	..	T (83.37) GC (78.52) WE (4.85)	799.25	4.86	57.46	M1	74
PR	Nagarkurnool 15	..	Rice Jowar	..	T (6.47) W (4.45) GC (1.62) TK (0.40)	488.46	..	10.52	..	75
PR	Nagarkurnool 23	..	Rice Jowar	..	T (23.88) TK (13.76) W (10.12)	199.91	40.47	3.24	..	76
PR	Nagarkurnool 20	..	Rice Jowar	..	T (88.22) W (59.89) GC (24.28) TK (4.05)	660.04	48.56	20.24	T1	77
PR	Nizamabad 17	ED, EAG	Rice Jowar	..	T (295.42) W (149.73) WE (64.75) GC (60.70) TK (20.24)	1,851.84	..	72.44	N.NA:T1	78
KR	Nagarkurnool 24	ED, EAG	Rice Jowar	..	T (63.13) W (50.66) WE (12.47)	893.55	..	101.17	..	79
KR	Nagarkurnool 20	ED, EAG	Rice Jowar	..	T (24.28) TK (10.12) W (10.12) WE (4.04)	590.84	74.46	155.40	N.NA	80
KR	Nagarkurnool 20	..	Rice Jowar	..	T (14.57) W (8.50) TK (6.07)	290.16	49.37	19.42	..	81

Location Code No.	Name of village	Total area of the village (in hectares)	Total number of Households and population		Amenities available (if not available within the village, the distance in broad ranges viz., — 5 Kms., 5-10 Kms. and 10 + Kms. of the nearest place where the facility available is given)					
			Households	Population	Educational	Medical	Drinking water (Potable)	Post and Telegraph	Day or days of the market, if any	Communications (Bus-stop, Railway station, water way)
(1)	(2)	(3)	(4A)	(4B)	(5)	(6)	(7)	(8)	(9)	(10)
82	Telkapalle	2,822·27	991	5,518	P(6),M,H	RP(3)	W,HP	PO,TO, PTO	Monday	BS
83	Chinna Mudnur	729·24	140	648	P	10+	W,HP	5-10	5-10	BS
84	Damistapur	615·53	106	527	P	5-10	W	5-10	5-10	-5
85	Manthata	1,212·44	434	2,234	P(2),M	5-10	W,HP	PO	5-10	BS
86	Dechi Itkyal	816·25	204	1,057	P	5-10	W,HP	-5	-5	BS
87	Naganul	1,936·42	411	2,083	P	-5	W,HP	PO	-5	BS
88	Lakshmapuram	324·56			*Uninhabited*					
89	Bondalapalle	571·41	240	1,316	P	5-10	W	-5	5-10	5-10
90	Sripuram	1,156·59	465	2,404	P,M	5-10	W,HP	PO	5-10	BS
91	Toodukurthy	2,116·91	762	4,291	P,M	10+	W,HP	PO, Phone	5-10	BS
92	Salkarpet	936·84	190	987	P	10+	W,HP	PO,	10+	-5
93	Polkepahad	2,407·47	398	2,037	P	5-10	W,HP	PO, Phone	-5	-5
94	Gopalpet	2,033·94	834	4,342	P(5),M, H,AC	5-10	W,HP	PO, Phone	5-10	BS
95	Tadparthy	1,148·49	422	2,274	P,M	5-10	W,HP	PO,TO, Phone	5-10	BS
96	Mannanur	1,031·95	309	1,620	P,M	5-10	W,HP	PO,TO	5-10	-5
97	Tirmalapur (Jain)	485·22	163	896	P	5-10	W	PO	5-10	5-10

Approach to village	Nearest town and distance (in Kms.)	Power supply	Staple food	Land use (i.e , area under different types of land use in hectares rounded upto 2 decimal places) Forest	Irrigated by source	Unirri-gated	Culturable waste	Area not available for culti-vation	Remarks including any place of religious, historical or archaeological interest	Loca-tion Code No
(11)	(12)	(13)	(14)	(15)	(16)	(17)	(18)	(19)	(20)	(1)
PR	Nagarkurnool 16	ED, EAG	Rice Jowar	..	T (222.98) TK (209.22) WE (8.90) W (4.86)	2,093.43	..	505.86	N.NA:M4:T7	82
PR	Nagarkurnool 12	ED	Rice Jowar	..	T (82.96) W (66.77) TK (16.19)	548.35	..	97.93	..	83
KR	Nagarkurnool 10	..	Rice Jowar	..	T (84.18) O (46.13) TK (24.69) W (12.55) GC (0.81)	505.45	22.26	3.64	..	84
PR	Nagarkurnool 10	EA	Rice Jowar	..	T (42.90) GC (24.69) WE (18.21)	1,062.70	13.36	93.48	M3:T1	85
PR	Nagarkurnool 5	ED	Rice Jowar	..	T (34.40) GC (28.33) WE (6.07)	739.76	29.54	12.55	..	86
PR	Nagarkurnool 2	EA	Rice Jowar	..	T (293.40) GC (277.22) WE (16.18)	1,244.41	360.98	37.63	..	87
					Uninhabited					88
KR	Nagarkurnool 10	ED, EO	Rice Jowar	..	T (43.70) GC (31.56) WE (12.14)	333.86	178.06	15.38	..	89
PR	Nagarkurnool 7	EA	Rice Jowar	..	T (60.70) GC (38.44) WE (22.26)	1,022.64	35.61	37.64	..	90
PR	Nagarkurnool 11	ED, EAG	Rice Jowar	..	T (335.89) TK (297.45) W (38.44)	1,546.30	93.08	141.64	N.NA:C2:M5:T2	91
KR	Nagarkurnool 13	ED, EAG	Rice Jowar	..	T (112.91) TK (82.56) W (30.35)	730.86	72.84	20.23	M1	92
KR	Wanaparthi 12	EA	Rice Jowar	..	T (236.74) TK (176.04) W (60.70)	1,665.28	430.58	74.87	N3	93
PR	Wanaparthi 10	EA	Rice Jowar	..	T (333.05) TK (284.09) W (48.96)	1,431.77	80.94	188.18	N53:C1:M6:T3	94
PR	Wanaparthi 5	EA	Rice Jowar	..	T (187.77) TK (187.77)	622.81	280.45	57.46	N2:M2:T1	95
PR	Wanaparthi 6	EA	Rice Jowar	..	T (137.59) TK (113.31) W (24.28)	806.54	..	87.82	N2	96
KR	Wanaparthi 10	ED, EAG	Rice Jowar	..	T (76.38) TK (60.30) W (15.78)	390.52	..	18.62	..	97

VILLAGE

MAHBUBNAGAR DISTRICT

Amenities

Location Code No.	Name of village	Total area of the village (in hectares)	Total number of Households and population		Amenities available (if not available within the village, the distance in broad ranges viz., — 5 Kms., 5-10 Kms. and 10 + Kms. of the nearest place where the facility available is given)					
			House-holds	Popula-tion	Educational	Medical	Drinking water (Potable)	Post and Telegraph	Day or days of the market, if any	Communica tions (Bus stop, Railway station, Water way)
(1)	(2)	(3)	(4A)	(4B)	(5)	(6)	(7)	(8)	(9)	(10)
98	Yedutla	1,716·67	553	2,779	P,M	10+	W	PO	10+	BS
99	Chakalpalle	615·93	125	729	P	10+	W	PO	10+	BS
100	Kesampet	803·30	223	1,143	P	10+	W	PO,TO, PTO	10+	BS
101	Talupunuru	1,712·22	367	2,176	P	-5	W,HP	PO, Phone	5-10	-5
102	Vallabhampalle	363·00			*Uninhabited*					
103	Peddapuram	658·42	227	1,172	P	-5	W,HP	PO	5-10	-5
104	Gudipalle	795·61	269	1,563	P,M	5-10	W,HP	PO	5-10	BS
105	Auraspalle	769·71	108	634	P	5-10	W,HP	-5	5-10	-5
106	Vanapatla	1,016·97	319	1,866	P(2),M,H	5-10	W	PO	5-10	BS
107	Gaddampalle	1,274·76	287	1,376	P	10+	W,HP	PO	5-10	BS
108	Ananthasagar	524·47	169	832	P	10+	W,HP	PO	10+	-5
109	Bandapalle	348·03	61	335	P	10+	W	-5	5-10	-5
110	Gattunellikuduru	1,397·78	408	2,150	P(3),M,H	10+	W,HP	PO	10+	BS
111	Raipakula	595·70	111	651	P	5-10	W,HP	PO	-5	BS
112	Goutampalle	452·44	111	618	P	5-10	W,HP	-5	5-10	BS
113	Peddamudnur	1,507·45	474	2,400	P(2),M,H	CHW	W,HP	PO	Wednesday	BS

DIRECTORY

and Land use NAGARKURNOOL TALUK

Approach to village	Nearest town and distance (in Kms.)	Power supply	Staple food	Land use (i.e., area under different types of land use in hectares rounded upto 2 decimal places) Forest	Irrigated by source	Unirrigated	Culturable waste	Area not available for cultivation	Remarks including any place of religious, historical or archaeological interest	Location Code No.
(11)	(12γ	(13)	(14)	(15)	(16)	(17)	(18)	(19)	(20)	(1)
PR	Wanaparthi 12	ED, EAG	Rice Jowar	..	T (133.54) TK (133.54)	1,386.85	..	196.27	N1:M1	98
PR	Wanaparthi 13	..	Rice Jowar	..	T (60.70) TK (60.70)	426.54	..	128.69	T1	99
PR	Wanaparthi 14	ED, EAG	Rice Jowar	..	T (91.06) TK (91.06)	495.33	..	216.91	Kodanda Ramaswamy Temple, M1:T1	100
KR	Nagarkurnool 8	ED, EAG	Rice Jowar	..	T (128.29) TK (116.15) W (12.14)	1,248.04	284.49	51.39	N.NA:C1:M2	101
					Uninhabited					102
KR	Nagarkurnool 10	..	Rice Jowar	..	T (38.04) TK (31.97) W (6.07)	593.27	..	27.11	..	103
PR	Nagarkurnool 9	..	Rice Jowar	..	T (33.18) TK (19.02) W (14.16)	710.22	44.52	7.69	..	104
KR	Nagarkurnool 8	..	Rice Jowar	..	T (33.19) GC (20.64) WE (12.55)	673.80	14.97	47.75	..	105
PR	Nagarkurnool 6	..	Rice Jowar	..	T (56.25) GC (44.52) W (11.73)	629.69	246.86	84.17	..	106
PR	Nagarkurnool 12	ED, EAG	Rice Jowar	..	T (41.28) W (20.64) WE (18.21) TK (2.43)	1,193.01	26.30	12.14	..	107
KR	Nagarkurnool 12	ED, EAG	Rice Jowar	..	T (76.89) W (64.34) WE (10.12) TK (2.43)	358.15	..	89.43	..	108
KR	Nagarkurnool 15	ED, EAG	Rice Jowar	..	T (27.11) W (17.00) WE (6.07) TK (4·04)	286.11	31.57	3.24	..	109
PR	Nagarkurnool 20	ED, EAG	Rice Jowar	..	T (153.78) WE (129.50) TK (16.19) W (8.09)	938.06	86.60	219.34	N.NA	110
PR	Nagarkurnool 17	EA	Rice Jowar	..	T (93.89) TK (66.37) W (27.52)	484.81	..	17.00	N2	111
PR	Nagarkurnool 15	..	Rice Jowar	..	T (70.42) W (44.11) TK (26.31)	328.60	27.52	25.90	..	112
PR	Nagarkurnool 14	ED, EAG	Rice Jowar	..	T (106.43) WE (62.72) W (29.14) TK (14.57)	1,208.79	..	192.23	N.NA	113

Location Code No	Name of village	Total area of the village (in hectares)	Total number of Households and Population		Amenities available (if not available within the village, the distance in broad ranges viz., — 5 Kms., 5-10 Kms. and 10 + Kms. of the nearest place where the facility available is given)					
			House-holds	Popula-tion	Educational	Medical	Drinking water (Potable)	Post and Telegraph	Day or days of the market, if any	Communica tions (Bus-stop, Railway station, Water way)
(1)	(2)	(3)	(4A)	(4B)	(5)	(6)	(7)	(8)	(9)	(10)
114	Chandubhatla	551·59	138	755	P	10+	W,HP	PO	10+	BS
115	Narsaipalle	486·03	85	434	P	10+	W	PO	5-10	5-10
116	Shanaipalle	501·00	80	463	P	10+	W,HP	PO	5-10	BS
117	Revalle	1,674·18	536	2,779	P,M	PHC	W,HP	PO	10+	BS
118	Chennaram	2,021·00	584	2,918	P,M,H	5-10	W,HP	PO	10+	BS
119	Cheerkapalle	646·28	146	777	P	5-10	W,HP	-5	10+	BS
120	Yedula	2,253·28	706	3,734	P,M	5-10	W,HP	PO	5-10	BS
121	Konkalapalle	335·89	76	360	P	-5	W	-5	5-10	-5
122	Raipakula	657·21	204	1,100	P	10+	W,HP	-5	5-10	-5
123	Nagapur	1,450·79	460	2,555	P,M	-5	W,HP	PO	-5	BS
124	Ganyagula	1,142.42	291	1,584	P	O	W,HP	PO	5-10	-5
125	Vennacherla	1,943·70	685	3,838	P(3),M,H	5-10	W,HP	PO	Thursday	-5
126	Adirial	272·35	71	405	P	10+	W,HP	-5	5-10	BS
127	Chandrikal	1,636·95	361	1,944	P	10+	W,HP	PO	5-10	BS

DIRECTORY

and Land use NAGARKURNOOL TALUK

Approach to village	Nearest town and distance (in Kms.)	Power supply	Staple food	Land use (i.e., area under different types of land use in hectares rounded upto 2 decimal places)					Remarks including any place of religious, historical or archaeological interest	Location Code No.
				Forest	Irrigated by source	Unirrigated	Culturable waste	Area not available for cultivation		
(11)	(12)	(13)	(14)	(15)	(16)	(17)	(18)	(19)	(20)	(1)
PR	Nagarkurnool 11	EA	Rice Jowar	..	T (52.21) TK (36.83) W (15.38)	476.72	..	22.66	..	114
KR	Nagarkurnool 12	..	Rice Jowar	..	T (13.76) TK (10.93) W (2.83)	393.35	13.36	65.56	..	115
PR	Nagarkurnool 25	EO, EAG	Rice Jowar	..	T (127.48) TK (74.87) W (36.42) WE (16.19)	242.81	122.21	8.50	N1:T1	116
PR	Nagarkurnool 15	EA	Rice Jowar	..	T (216.10) TK (183.73) W (32.37)	1,198.68	11.33	248.07	N2:C1	117
PR	Wanaparthi 16	EA	Rice Jowar	..	T (263.04) TK (218.12) W (44.92)	1,259.38	348.03	150.14	N1	118
PR	Wanaparthi 15	ED, EAG	Rice Jowar	..	T (77.30) TK (65.16) W (12.14)	503.02	42.49	23.47	C1	119
PR	Nagarkurnool 40	EA	Rice Jowar	..	T (242.80) TK (203.55) W (39.25)	1,777.78	..	231.07	N2	120
KR	Nagarkurnool 16	..	Rice Jowar	..	T (17.40) W (11.74) TK (5.66)	273.16	..	44.92	..	121
KR	Nagarkurnool 18	ED, EAG	Rice Jowar	..	T (67.99) W (31.57) TK (28.33) WE (8.09)	509.09	..	80.13	T1	122
PR	Nagarkurnool 13	..	Rice Jowar	..	T (140.83) TK (99.55) W (41.28)	1,237.93	..	71.22	N1:T1	123
PR	Nagarkurnool 26	ED, EAG	Rice Jowar	..	T (30.75) W (25.09) WE (3.64) TK (2.02)	1,006.45	..	105.22	..	124
PR	Nagarkurnool 18	ED, EO	Rice Jowar	..	T (221.36) TK (186.56) W (34.80)	1,509.88	..	212.46	N2	125
PR	Nagarkurnool 20	ED	Rice Jowar	..	T (20.23) W (16.19) TK (4.04)	217.72	20.64	13.76	..	126
PR	Nagarkurnool 18	ED, EAG	Rice Jowar	..	T (129.50) W (80.94) WE (32.37) TK (16.19)	1,391.71	60.70	55.04	..	127

Location Code No.	Name of village	Total area of the village (in hectares)	Total number of Households and population		Amenities available (if not available within the village, the distance in broad ranges viz., — 5 Kms., 5-10 Kms. and 10 + Kms. of the nearest place where the facility available is given)					
			Households	Population	Educational	Medical	Drinking water (Potable)	Post and Telegraph	Day or days of the market, if any	Communications (Bus-stop, Railway station, water way)
(1)	(2)	(3)	(4A)	(4B)	(5)	(6)	(7)	(8)	(9)	(10)
128	Mushtipalle	1,353.67	362	1,974	P	5-10	W,HP	PO	5-10	-5
129	Peddapalle	2,163.04	475	2,472	P	10+	W,HP	PO	5-10	BS
130	Pedduru	1,235.50	417	2,078	P(2),M,H	5-10	W,HP,T	PO	5-10	BS
131	Aleru	2,564.08	549	2,997	P,M	10+	W,HP	PO	Sunday	BS
132	Marrikal	1,388.88	322	1,774	P,M	5-10	W,HP	PO,TO, Phone	5-10	BS
133	Vattipalle	1,496.12	319	1,675	P	10+	W,HP	PO	5-10	BS
134	Boppepalle	893.14	220	1,103	P	5-10	W,HP	-5	5-10	BS
135	Komatikunta	915.40	222	1,134	P	10+	W,HP	PO	5-10	-5
136	Dattaram	142.45	51	280	P	10+	W,HP	-5	5-10	BS
137	Sayampet	910.54	185	866	P	5-10	W	-5	5-10	BS
138	Jeelugupalle	435.44	117	670	P	10+	W,HP,R	-5	5-10	-5

DIRECTORY

and Land use NAGARKURNOOL TALUK

Approach to village	Nearest town and distance (in Kms.)	Power supply	Staple food	Land use (i.e., area under different types of land use in hectares rounded upto 2 decimal places) Forest	Irrigated by source	Unirrigated	Culturable waste	Area not available for cultivation	Remarks including any place of religious, historical or archaeological interest	Location Code No.
(11)	(12)	(13)	(14)	(15)	(16)	(17)	(18)	(19)	(20)	(1)
KR	Nagarkurnool 22	ED, EAG	Rice Jowar	..	T (45.73) W (33.19) WE (8.90) TK (3.64)	1,200.70	48.56	58.68	N.NA:M2:T1	128
PR	Nagarkurnool 20	ED, EAG	Rice Jowar	..	T (22.26) W (15.38) TK (3.64) WE (3.24)	1,742.17	150.14	248.47	..	129
PR	Nagarkurnool 24	ED, EAG	Rice Jowar	..	T (10.12) TK (4.86) W (3.64) WE (1.62)	1,103.98	..	121.40	N.NA:T1	130
PR	Nagarkurnool 30	ED, EAG	Rice Jowar	..	T (145.69) TK (107.24) W (38.45)	2,386.83	..	31.56	N.NA	131
PR	Nagarkurnool 34	EA	Rice Jowar	..	T (173.21) TK (132.74) WE (40.47)	1,079.29	34.40	101.98	M2	132
PR	Nagarkurnool 40	ED, EAG	Rice Jowar	..	T (15.78) W (10.52) TK (2.83) WE (2.43)	1,231.86	..	248.48	N.NA	133
PR	Nagarkurnool 32	ED	Rice Jowar	..	T (59.49) TK (30.35) W (29.14)	647.50	108.86	77.29	T1	134
KR	Nagarkurnool 23	..	Rice Jowar	..	T (69.20) W (44.51) TK (24.69)	740.98	..	105.22	..	135
PR	Nagarkurnool 34	..	Rice Jowar	..	T (15.78) W (9.71) TK (6.07)	113.31	4.05	9.31	..	136
PR	Nagarkurnool 35	..	Rice Jowar	..	T (48.56) W (32.37) TK (16.19)	757.17	..	104.81	T1	137
KR	Nagarkurnool 25	..	Rice Jowar	..	T (25.90) W (21.04) TK (3.24) O (1.62)	324.56	..	84.98	..	138

WANAPARTHI TALUK

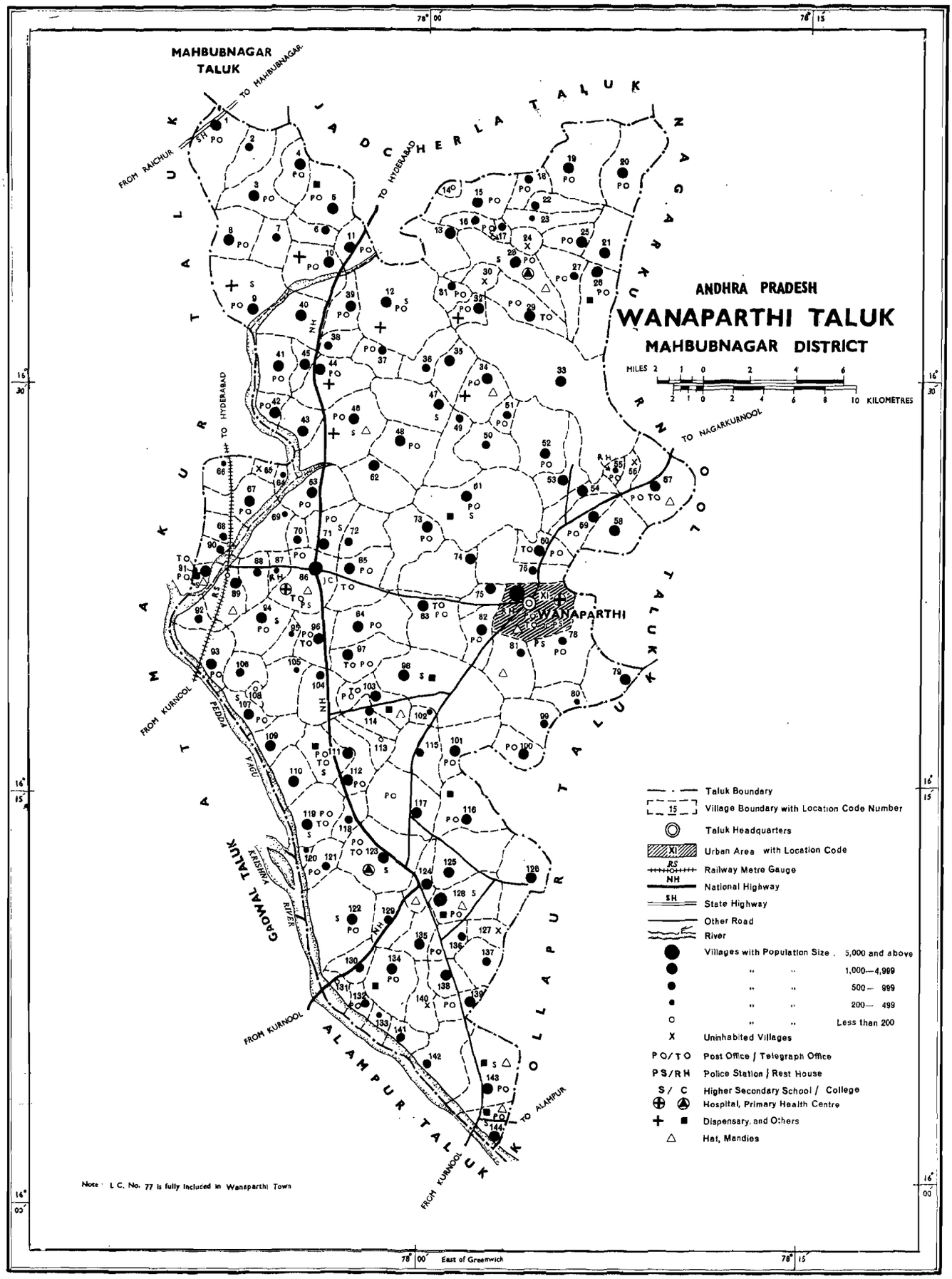

© Government of India Copyright . 1984 .

ALPHABETICAL LIST OF VILLAGES

WANAPARTHI TALUK

1981 Location Code No. (1)	Name of Village (2)
76	Achutapur
44	Addakul
16	Agawaram
93	Ajjakol
22	Almaipalle
49	Alwal
96	Amadabakal
65	Amaravathi Nagar
80	Anjangiri
54	Ankoor
24	Anpad
14	Antaipalle
78	Appaipalle
107	Apparala
25	Appareddipalle
139	Ayyawarpalle
43	Baleedpalle
53	Balijapalle
3	Baswaipalle
105	Boothpur
57	Buddharam
141	Budidipad
129	Bunyadpur
100	Chandapur
124	Chelmella
58	Chennoor
106	Cherlapalle
59	Chimanguntapalle
50	Chinna Mandadi
45	Chinna Mungalched
60	Chityala
1	Chouderpalle
88	Dantanoor
6	Dasarpalle
99	Dattaipalle
66	Dwarakanagar
20	Elkicherla
30	Garkasa
28	Ghanpur
47	Ghatla Khanapur
87	Govindahalli
40	Gudibanda
143	Gummadam
127	Gumpanapalle
2	Hajiapur
74	Jagathpalle
56	Jakkampalle
130	Janampalle
135	Janampet
33	Jangamaipalle
8	Jeenugurala
103	Kadukuntla
15	Kamaluddinpur
125	Kambalapur
85	Kanaipalle
117	Kancharlupalle
42	Kanmanoor
63	Kanumetta
79	Kasimnagar
38	Katavaram
102	Kistagiri
11	Komireddipalle
12	Kondur
67	Konnur
86	Kothakota
4	Lachampalle
91	Madnapur
48	Maddigatla
19	Maddigatla
23	Malkamiapalle
31	Malkapur
26	Mamidimada
32	Manajipet
73	Mangilla
114	Mentapalle
111	Miraspalle
13	Mohammad Hussainpalle
62	Mojerla
104	Mummullapalle
131	Mungamandinne
126	Nagaral
137	Nagasanpalle
82	Nagavaram
113	Nancharammapet
7	Nandipet
68	Narasingapur
112	Natavelli
115	Natchahalli
90	Nelividi
72	Niruvenu
71	Palem
110	Pamapur
52	Pamireddipalle
27	Parwatapur
64	Patha Jangamaipalle
138	Pathapalle
123	Pebbair
98	Peddagudem
61	Pedda Mandadi
41	Pedda Mungalched
132	Penchikalpahad
10	Ponnakal
108	Pullareddikunta
9	Rachal
75	Rajanagar
83	Rajapet
109	Ramakrishnapur
120	Ramammapet
70	Ramanathpur
92	Ramanpahad
121	Ramapur
140	Rameshwarapur
122	Rangapur
97	Rayanpet
21	Salkelapur
84	Sankireddipalle
95	Satyahalli
101	Savaigudem
39	Shakhapur
119	Shakhapur
69	Shankarammapet
29	Shapur
34	Solipur
81	Srinivasapur
128	Srirangapur
134	Sugur
36	Suraipalle
116	Tatipamula
37	Timmaipalle
142	Tippaipalle
18	Tirmalaipalle
89	Tirmalaipalle
118	Toomalapalle
35	Upparapalle
51	Veeraipalle
133	Veerladinne
46	Veltoor
5	Vemula
17	Venkatampalle
55	Venkatapur
136	Venkatapur
94	Waddewat
77	Wanaparthi
144	Yaperla

VILLAGE

MAHBUBNAGAR DISTRICT

Amenities

Location Code No.	Name of village	Total area of the village (in hectares)	Total number of Households and Population		Amenities available (if not available within the village, the distance in broad ranges viz., — 5 Kms., 5-10 Kms. and 10 + Kms. of the nearest place where the facility available is given)					
			Households	Population	Educational	Medical	Drinking water (Potable)	Post and Telegraph	Day or days of the market, if any	Communications (Bus-stop, Railway station, Water way)
(1)	(2)	(3)	(4A)	(4B)	(5)	(6)	(7)	(8)	(9)	(10)
1	Chouderpalle	1,216.08	219	1,130	P	-5	W	PO	-5	BS
2	Hajiapur	768.90	154	792	P	5-10	W	-5	5-10	5-10
3	Baswaipalle	1,201.51	238	1,400	P,M	5-10	W,TW	PO	5-10	5-10
4	Lachampalle	751.09	197	1,048	P(2),M	5-10	W	PO	5-10	-5
5	Vemula	1,571.80	453	2,527	P,M	RP	W	PO	-5	BS
6	Dasarpalle	468.62	124	751	P	5-10	W	-5	5-10	-5
7	Nandipet	757.97	191	988	P	5-10	W	-5	5-10	-5
8	Jeenugurala	1,051.37	214	1,166	P	5-10	W	PO	5-10	5-10
9	Rachal	1,748.24	486	2,584	P,M,H	D	W	PO	5-10	BS
10	Ponnakal	1,258.57	397	2,245	P(2),M	D	W	PO	5-10	BS
11	Komireddipalle	747.05	288	1,416	P	-5	W	PO	-5	BS
12	Kondur	1,817.84	827	4,293	P(2),M, H	D	W	PO	5-10	BS
13	Mohammad Hussainpalle	566.96	242	1,134	P	-5	W	-5	-5	-5
14	Antaipalle	143.26	29	202	P	5-10	W	-5	5-10	5-10
15	Kamaluddinpur	1,033.16	277	1,288	P	5-10	W	PO	5-10	5-10

DIRECTORY

and Land use WANAPARTHI TALUK

Approach to village	Nearest town and distance (in Kms.)	Power supply	Staple food	Land use (i.e , area under different types of land use in hectares rounded upto 2 decimal places) Forest	Irrigated by source	Unirrigated	Culturable waste	Area not available for cultivation	Remarks including any place of religious, historical or archaeological interest	Location Code No.
(11)	(12)	(13)	(14)	(15)	(16)	(17)	(18)	(19)	(20)	(1)
PR	Mahbubnagar 20	EA	Rice Jowar	202.34	T (114.52) TK (90.24) W (24.28)	855.91	29.14	14.17	Sri Manyamkonda Venkateswara Swamy Temple, C1:M1:T2	1
KR	Mahbubnagar 16	EA	Rice Jowar	210.03	T (83.37) TK (49.78) W (33.59)	464.17	2.43	8.90	T1	2
KR	Mahbubnagar 22	EA	Rice Jowar	..	T (186.15) TK (145.68) W (40.47)	719.13	2.43	293.80	N1:M1:T2	3
KR	Mahbubnagar 26	EA	Rice Jowar	151.35	T (105.22) TK (64.75) W (40.47)	420.47	..	74.05	N1	4
PR	Mahbubnagar 24	EA	Rice Jowar	..	T (284.09) TK (132.74) W (121.40) WE (29.95)	943.32	10.12	334.27	N1:M2:T1	5
PR	Mahbubnagar 26	..	Rice Jowar	..	T (56.65) TK (40.47) W (16.18)	352.48	..	59.49	..	6
KR	Mahbubnagar 28	EA	Rice Jowar	..	T (127.88) TK (101.58) W (26.30)	535.40	..	90.24	..	7
KR	Mahbubnagar 30	EA	Rice Jowar	..	T (110.07) TK (89.84) W (20.23)	927.94	1.22	12.14	..	8
PR	Mahbubnagar 33	EA	Rice Jowar	..	T (405.50) TK (304.33) W (101.17)	1,294.99	..	47.75	N4	9
PR	Mahbubnagar 28	EA	Rice Jowar	..	T (255.76) TK (215.29) W (40.47)	809.37	6.07	187.37	N2:C3:M1	10
PR	Mahbubnagar 26	EA	Rice Jowar	..	T (254.95) TK (214.48) W (24.28) WE (16.19)	354.10	2.03	134.76	T1	11
PR	Mahbubnagar 30	ED	Rice Jowar	377.57	T (698.08) TK (455.27) W (242.81)	721.95	2.03	18.21	N7	12
KR	Mahbubnagar 24	..	Rice Jowar	..	T (237.14) TK (208.82) W (28.32)	233.91	..	95.91	..	13
KR	Mahbubnagar 22	..	Rice Jowar	..	T (34.40) TK (24.28) W (10.12)	99.96	4.04	1.21	..	14
KR	Mahbubnagar 25	..	Rice Jowar	..	T (212.86) TK (202.34) W (10.52)	593.27	49.37	177.66	..	15

VILLAGE

MAHBUBNAGAR DISTRICT

Amenities

Location Code No.	Name of village	Total area of the village (in hectares)	Total number of Households and population		Amenities available (if not available within the village, the distance in broad ranges viz., — 5 Kms., 5-10 Kms. and 10 + Kms. of the nearest place where the facility available is given)					
			Households	Population	Educational	Medical	Drinking water (Potable)	Post and Telegraph	Day or days of the market, if any	Communications (Bus stop, Railway station, Water way)
(1)	(2)	(3)	(4A)	(4B)	(5)	(6)	(7)	(8)	(9)	(10)
16	Agawaram	209.63	123	588	P	-5	W	-5	-5	-5
17	Venkatampalle	214.89	140	726	P	-5	W	PO	-5	-5
18	Tirmalaipalle	622.81	147	729	P	5-10	W	PO	5-10	BS
19	Maddigatla	1,315.23	366	2,004	P	5-10	W	PO	5-10	-5
20	Elkicherla	1,880.57	551	2,909	P	10+	W	PO	5-10	BS
21	Salkelapur	791.97	227	1,218	P	-5	W	-5	5-10	BS
22	Almaipalle	433.42	111	597	P	-5	W,HP	-5	5-10	BS
23	Malkamiapalle	412.78	71	362	P	-5	W	-5	-5	-5
24	Anpad	316.46			*Uninhabited*					
25	Appareddipalle	445.56	204	1,167	P	-5	W,HP	PO	-5	-5
26	Mamidimada	1,366.22	366	1,918	P,M	PHS	W,HP	PO	-5	5-10
27	Parwatapur	813.01	160	742	P	-5	W	PO	-5	-5
28	Ghanpur	2,321.68	951	4,938	P(2),M,H	PHC	W	PO	Sunday	BS
29	Shapur	902.04	221	1,172	P	-5	W	PO,TO	-5	BS

DIRECTORY

and Land use WANAPRTHI TALUK

Approach to village	Nearest town and distance (in Kms.)	Power supply	Staple food	Land use (i.e , area under different types of land use in hectares rounded upto 2 decimal places) Forest	Irrigated by source	Unirrigated	Culturable waste	Area not available for cultivation	Remarks including any place of religious, historical or archaeological interest	Location Code No
(11)	(12)	(13)	(14)	(15)	(16)	(17)	(18)	(19)	(20)	(1)
KR	Mahbubnagar 24	..	Rice Jowar	..	T (73.65) TK (68.80) W (4.85)	120.60	..	15.38	..	16
KR	Mahbubnagar 25	..	Rice Jowar	..	T (140.83) TK (109.27) W (31.56)	65.56	..	4.04	..	17
PR	Mahbubnagar 22	ED	Rice Jowar	..	T (89.03) TK (64.75) W (21.85) O (2.43)	290.97	83.77	159.04	..	18
KR	Mahbubnagar 24	ED, EAG	Rice Jowar	..	T (242.81) TK (182.11) W (40.47) WE (20.23)	774.97	80.53	216.91	M2:T2	19
PR	Mahbubnagar 26	EA	Rice Jowar	..	T (390.52) TK (234.72) W (72.84) WE (48.56) O (34.40)	1,168.73	41.68	279.64	N3:M2:T2	20
PR	Mahbubnagar 30	ED, EAG	Rice Jowar	..	T (81.75) TK (71.63) W (6.07) WE (4.05)	534.18	118.17	57.87	M2	21
PR	Mahbubnagar 24	..	Rice Jowar	..	T (31.57) TK (31.57)	275.59	41.28	84.98	..	22
KR	Mahbubnagar 25	..	Rice Jowar	..	T (38.85) GC (26.71) W (12.14)	329.01	8.50	36.42	..	23
					Uninhabited					24
KR	Mahbubnagar 29	EA	Rice Jowar	..	T (83.36) TK (62.73) W (12.54) WE (8.09)	300.28	..	61.92	T1	25
KR	Wanaparthi 30	EA	Rice Jowar	..	T (179.28) TK (149.73) W (21.45) WE (8.10)	874.52	91.46	220.96	N3:C1:M1	26
KR	Wanaparthi 29	ED, EAG	Rice Jowar	..	T (56.65) TK (50.58) WE (4.04) W (2.03)	590.84	..	165.52	N2:T2	27
PR	Wanaparthi 28	EA	Rice Jowar	294.21	T (748.66) TK (675.82) W (60.70) WE (12.14)	704.15	28.33	546.33	N30:M2:T1	28
PR	Wanaparthi 24	EA	Rice Jowar	132.74	T (77.70) TK (57.47) WE (20.23)	604.19	..	87.01	N1:M1:T1	29

Location Code No.	Name of village	Total area of the village (in hectares)	Total number of Households and population		Amenities available (if not available within the village, the distance in broad ranges viz., — 5 Kms., 5-10 Kms. and 10 + Kms. of the nearest place where the facility available is given)					
			Households	Population	Educational	Medical	Drinking water (Potable)	Post and Telegraph	Day or days of the market, if any	Communications (Bus-stop, Railway station, water way)
(1)	(2)	(3)	(4A)	(4B)	(5)	(6)	(7)	(8)	(9)	(10)
30	Garkasa	272.35			*Uninhabited*					
31	Malkapur	550.37	97	546	P	-5	W	PO	-5	-5
32	Manajipet	1,908.49	660	3,347	P,M	D	W	PO	-5	BS
33	Jangamaipalle	1,901.21	265	1,465	P	10+	W	-5	10+	BS
34	Solipur	1,038.42	402	1,944	P(2),M	D	W	PO	Monday	BS
35	Upparapalle	836.48	273	1,507	P	-5	W	-5	-5	-5
36	Suraipalle	704.15	128	633	P	-5	W	-5	-5	-5
37	Timmaipalle	630.89	152	868	P	-5	W	PO	10+	-5
38	Katavaram	393.35	104	611	P	-5	W	-5	10+	-5
39	Shakhapur	605.81	258	1,288	P	-5	W	PO	5-10	BS
40	Gudibanda	1,072.01	272	1,190	P	-5	W	-5	10+	BS
41	Pedda Mungalched	908.92	213	1,265	P	10+	W	PO	10+	-5
42	Kanmanoor	409.14	211	1,324	P	5-10	W	PO	-5	-5
43	Baleedpalle	657.61	191	1,098	P	-5	W	-5	-5	-5
44	Addakul	1,318.06	403	2,326	P(2),M	D	W	PO	-5	BS
45	Chinna Mungalched	403.88	202	1,084	P(2),M	-5	W	PO	10+	-5

DIRECTORY

and Land use WANAPARTHI TALUK

Approach to village	Nearest town and distance (in Kms.)	Power supply	Staple food	Land use (i.e., area under different types of land use in hectares rounded upto 2 decimal places) Forest	Irrigated by source	Unirrigated	Culturable waste	Area not available for cultivation	Remarks including any place of religious, historical or archaeological interest	Location Code No.
(11)	(12)	(13)	(14)	(15)	(16)	(17)	(18)	(19)	(20)	(1)
					Uninhabited					30
KR	Wanaparthi 28	..	Rice Jowar	32.37	T (184.13) TK (159.85) W (24.28)	161.87	2.03	106.03	..	31
PR	Wanaparthi 26	EA	Rice Jowar	409.54	T (250.90) TK (169.97) W (48.56) WE (32.37)	1,044.90	..	203.15	N4:C1:M1:T1	32
PR	Wanaparthi 18	EA	Rice Jowar	1,116.12	T (117.36) TK (98.74) W (10.52) WE (8.10)	524.47	17.00	126.26	Sri Venkateswara Swamy Temple, N1	33
PR	Wanaparthi 17	EA	Rice Jowar	..	T (260.61) TK (163.49) W (97.12)	768.09	3.24	6.48	N3:M2	34
PR	Wanaparthi 24	EA	Rice Jowar	6.07	T (212.46) TK (159.85) W (52.61)	607.03	2.42	8.50	N2	35
KR	Wanaparthi 25	EA	Rice Jowar	174.82	T (71.22) TK (61.92) W (8.09) WE (1.21)	250.91	..	207.20	..	36
KR	Wanaparthi 26	..	Rice Jowar	..	T (27.92) TK (15.78) W (12.14)	506.67	1.62	90.25	..	37
PR	Wanaparthi 28	ED	Rice Jowar	..	T (76.89) TK (58.68) W (18.21)	298.25	..	18.21	..	38
PR	Wanaparthi 30	ED, EO	Rice Jowar	..	T (133.54) TK (101.17) W (32.37)	250.50	2.43	219.34	..	39
PR	Wanaparthi 32	EA	Rice Jowar	..	T (327.80) TK (226.63) W (101.17)	647.50	4.86	91.86	..	40
KR	Wanaparthi 30	..	Rice Jowar	..	T (129.50) TK (97.12) W (32.38)	576.67	..	202.75	T1	41
KR	Wanaparthi 28	..	Rice Jowar	..	T (81.34) TK (61.11) W (20.23)	287.33	0.81	39.66	..	42
KR	Wanaparthi 25	EA	Rice Jowar	..	T (111.69) TK (85.39) W (26.30)	425.73	0.81	119.38	..	43
PR	Wanaparthi 28	EA	Rice Jowar	..	T (218.53) TK (206.39) W (12.14)	935.63	3.24	160.66	N1:C1:M2:T1	44
PR	Wanaparthi 29	EA	Rice Jowar	..	T (76.08) TK (63.94) W (12.14)	321.73	..	6.07	N8:M2:T1	45

Location Code No	Name of village	Total area of the village (in hectares)	Total number of Households and Population		Amenities available (if not available within the village, the distance in broad ranges viz., —5 Kms., 5-10 Kms. and 10 + Kms. of the nearest place where the facility available is given)					
			Households	Population	Educational	Medical	Drinking water (Potable)	Post and Telegraph	Day or days of the market, if any	Communications (Bus-stop, Railway station, Water way)
(1)	(2)	(3)	(4A)	(4B)	(5)	(6)	(7)	(8)	(9)	(10)
46	Veltoor	2,043.25	634	3,315	P,M,H	D	W	PO	Wednesday	BS
47	Ghatla Khanapur	1,188.15	235	1,178	P(2),M, H	-5	W,HP	-5	-5	-5
48	Maddigatla	1,315.63	403	1,904	P,M	10+	W	PO	-5	-5
49	Alwal	1,137.16	196	983	P	-5	W,HP	-5	10+	BS
50	Chinna Mandadi	925.11	188	907	P	5-10	W	-5	10+	BS
51	Veeraipalle	314.04	155	790	P	10+	W	PO	10+	BS
52	Pamireddipalle	1,456.86	343	1,925	P	10+	W	PO	10+	BS
53	Balijapalle	813.42	227	1,198	P(2),M	10+	W,HP	-5	10+	BS
54	Ankoor	503.43	216	1,108	P	10+	W	-5	5-10	BS
55	Venkatapur	166.33	68	337	P	10+	W	PO	-5	-5
56	Jakkampalle	210.84	*Uninhabited*							
57	Buddharam	1,746.62	570	3,384	P,M	-5	W,HP	PO,TO, Phone	Saturday	BS
58	Chennoor	808.16	226	1,249	P	10+	W,HP	-5	10+	-5

DIRECTORY

and Land use WANAPARTHI TALUK

Approach to village	Nearest town and distance (in Kms.)	Power supply	Staple food	Land use (i.e , area under different types of land use in hectares rounded upto 2 decimal places)					Remarks including any place of religious, historical or archaeological interest	Location Code No.
				Forest	Irrigated by source	Unirrigated	Culturable waste	Area not available for cultivation		
(11)	(12)	(13)	(14)	(15)	(16)	(17)	(18)	(19)	(20)	(1)
PR	Wanaparthi 24	EA	Rice Jowar	..	T (482.38) TK (405.49) W (64.75) WE (12.14)	989.05	20.24	551.58	N2:M1	46
KR	Wanaparthi 20	ED	Rice Jowar	..	T (87.82) TK (76.89) W (10.12) O (0.81)	989·86	56.65	53.82	..	47
KR	Wanaparthi 18	ED	Rice Jowar	86.20	T (223.39) TK (218.53) W (4.86)	751.09	58.68	195.87	..	48
PR	Wanaparthi 17	ED	Rice Jowar	..	T (106.03) TK (93.89) W (12.14)	919.44	57.87	53.82	N1	49
PR	Wanaparthi 14	EA	Rice Jowar	..	T (116.95) TK (103.19) W (10.12) WE (3.64)	654.37	20.24	133.55	N2:T1	50
PR	Wanaparthi 16	ED, EAG	Rice Jowar	..	T (58.68) TK (44.51) WE (10.12) W (4.05)	200.32	14.17	40.87	N2:T1	51
PR	Wanaparthi 14	EA	Rice Jowar	..	T (144.07) TK (137.99) WE (4.05) W (2.03)	868.86	3.64	440.29	..	52
PR	Wanaparthi 12	EA	Rice Jowar	..	T (141.64) TK (125.45) WE (10.12) W (6.07)	422.49	26.31	222.98	N2:M2:T1	53
PR	Wanaparthi 11	ED, EAG	Rice Jowar	..	T (137.60) TK (117·36) W (10.12) WE (10.12)	238.36	20.64	106.83	N1	54
KR	Wanaparthi 14	ED, EAG	Rice Jowar	..	T (33.19) TK (20.24) W (8.10) WE (4.85)	85.39	25.90	21.85	N1:M1	55
					Uninhabited					56
PR	Wanaparthi 15	EA	Rice Jowar	103.60	T (228.64) TK (202.34) WE (14.16) W (12.14)	1,030.73	212.87	170.78	N10:C1:M3:T6	57
KR	Wanaparthi 10	ED, EAG	Rice Jowar	..	T (157.82) TK (97.12) W (30.35) WE (30·35)	439.49	62.32	144.47	N1:M3	58

VILLAGE

MAHBUBNAGAR DISTRICT

Amenities

Location Code No.	Name of village	Total area of the village (in hectares)	Total number of Households and Population		Amenities available (if not available within the village, the distance in broad ranges viz., — 5 Kms., 5-10 Kms. and 10 + Kms. of the nearest place where the facility available is given)					
			Households	Population	Educational	Medical	Drinking water (Potable)	Post and Telegraph	Day or days of the market, if any	Communications (Bus-stop, Railway station, Water way)
(1)	(2)	(3)	(4A)	(4B)	(5)	(6)	(7)	(8)	(9)	(10)
59	Chimanguntapalle	1,024.26	419	2,215	P(2),M	5-10	W	PO	5-10	BS
60	Chityala	1,540.23	428	2,260	P	-5	W,HP	PO,TO, Phone	-5	-5
61	Pedda Mandadi	3,195.79	834	4,305	P(3),M,H	PHS	W,HP	PO	10+	BS
62	Mojarla	1,258.16	224	1,181	P	10+	W	-5	10+	BS
63	Kanumetta	879.38	287	1,492	P	5-10	W,HP	PO	5-10	BS
64	Patha Jangamaipalle	206.79	48	248	P	5-10	W	-5	5-10	-5
65	Amaravathinagar	57.87			*Uninhabited*					
66	Dwarakanagar	452.04	52	276	P	5-10	W,HP	5-10	-5	5-10
67	Konnur	1,520.80	382	1,884	P(2),M	-5	W	PO, Phone	-5	BS
68	Narasingapur	559.68	167	918	P	-5	W,HP	-5	-5	-5
69	Shankarammapet	565.75	59	348	P	10+	W,HP	10+	10+	-5
70	Ramanathpur	345.60	140	854	P	-5	W,HP	-5	-5	-5
71	Palem	769.71	400	2,077	P(2),M, H	-5	W,HP	PO	-5	BS
72	Niruvenu	757.97	137	652	P	5-10	W,HP	5-10	5-10	-5

DIRECTORY

and Land use WANAPARTHI TALUK

Approach to village	Nearest town and distance (in Kms.)	Power supply	Staple food	Land use (i.e., area under different types of land use in hectares rounded upto 2 decimal places) Forest	Irrigated by source	Unirrigated	Culturable waste	Area not available for cultivation	Remarks including any place of religious, historical or archaeological interest	Location Code No.
(11)	(12)	(13)	(14)	(15)	(16)	(17)	(18)	(19)	(20)	(1)
PR	Wanaparthi 10	EA	Rice Jowar	..	T (179.27) TK (153.37) W (16.19) WE (9.71)	662.07	46.14	136.78	N3:C2:T1	59
KR	Wanaparthi 5	EA	Rice Jowar	..	T (200.72) TK (155.80) WE (44.92)	842.96	8.09	488.05	N1:T1	60
PR	Wanaparthi 10	EA	Rice Jowar	..	T (333.86) TK (305.54) W (24.28) WE (4.04)	2,591.20	150.54	120.19	N15:C1:M2:T1	61
PR	Wanaparthi 18	ED	Rice Jowar	..	T (82.96) TK (72.84) W (8.09) O (2.03)	862.38	144.47	168.35	..	62
PR	Wanaparthi 22	EA	Rice Jowar	..	T (230.67) TK (141.64) W (80.94) WE (8.09)	583.15	..	65.56	..	63
PR	Wanaparthi 24	EA	Rice Jowar	..	T (44.51) TK (20.23) WE (16.19) W (8.09)	120.19	..	42.09	..	64
					Uninhabited					65
KR	Wanaparthi 29	EA	Rice Jowar	..	T (43.71) TK (25.50) W (12.14) WE (6.07)	404.68	..	3.65	..	66
PR	Wanaparthi 26	EA	Rice Jowar	..	T (99.96) TK (47.35) W (36.42) WE (16.19)	1,042.06	20.23	358.55	C1:T1	67
KR	Wanaparthi 28	EA	Rice Jowar	..	T (95.51) GC (87.42) W (8.09)	435.03	..	29.14	..	68
KR	Wanaparthi 23	EAG	Rice Jowar	..	T (95.91) GC (69.61) W (20.23) WE (6.07)	270.33	70.01	129.50	..	69
PR	Wanaparthi 20	..	Rice Jowar	..	T (105.62) TK (91.05) W (14.57)	222.58	..	17.40	..	70
PR	Wanaparthi 18	EA	Rice Jowar	..	T (230.67) TK (213.27) W (17.40)	414.80	20.23	103.60	M2	71
KR	Wanaparthi 15	..	Rice Jowar	..	T (91.86) TK (91.86)	526.90	..	139.21	M1	72

Location Code No.	Name of village	Total area of the village (in hectares)	Total number of Households and population		Amenities available (if not available within the village, the distance in broad ranges viz., — 5 Kms., 5-10 Kms. and 10 + Kms. of the nearest place where the facility available is given)					
			Households	Population	Educational	Medical	Drinking water (Potable)	Post and Telegraph	Day or days of the market, if any	Communications (Bus-stop, Railway station, water way)
(1)	(2)	(3)	(4A)	(4B)	(5)	(6)	(7)	(8)	(9)	(10)
73	Mangilla	1,176.42	428	2,055	P,M	5-10	W	PO	5-10	BS
74	Jagathpalle	1,625.21	309	1,625	P(2),M	5-10	W	-5	5-10	5-10
75	Rajanagar	401.85	287	1,654	P	-5	W,HP	-5	-5	-5
76	Achutapur	401,45	121	667	P	5-10	W	5-10	5-10	5-10
77	Wanaparthi	1,955.03			*Urban Area (Wanaparthi Town)*					
78	Appaipalle	424.51	130	931	P	-5	W,HP	PO	-5	-5
79	Kasimnagar	890.31	179	1,055	P	10+	W	10+	10+	10+
80	Anjangiri	549.16	38	266	P	5-10	W,HP	5-10	5-10	5-10
81	Srinivasapur	957.08	151	944	P	-5	W,HP	-5	Friday	-5
82	Nagavaram	858.34	236	1,403	P	-5	W	PO	-5	BS
83	Rajapet	1,225.39	284	1,504	P	5-10	W,HP	PO,TO, Phone	5-10	BS
84	Sankireddipalle	1,154.97	350	2,041	P(2),M	5-10	W	PO	5-10	BS
85	Kanaipalle	1,293.78	281	1,570	P	-5	TK,W	PO,TO	-5	BS

DIRECTORY

and Land use WANAPARTHI TALUK

Approach to village	Nearest town and distance (in Kms.)	Power supply	Staple food	Land use (i.e., area under different types of land use in hectares rounded upto 2 decimal places)					Remarks including any place of religious, historical or archaeological interest	Location Code No.
				Forest	Irrigated by source	Unirrigated	Culturable waste	Area not available for cultivation		
(11)	(12)	(13)	(14)	(15)	(16)	(17)	(18)	(19)	(20)	(1)
PR	Wanaparthi 12	ED	Rice Jowar	..	T (252.52) TK (218.53) W (29.14) WE (4.85)	618.36	160.26	145.28	N1:T1	73
KR	Wanaparthi 5	EA	Rice Jowar	..	T (112.91) TK (86.20) O (24.69) W (2.02)	890.71	169.16	452.63	N8	74
KR	Wanaparthi 3	EA	Rice Jowar	..	T (89.03) TK (84.98) W (3.64) WE (0.41)	222.98	15.38	74.06	N2:M1:T1	75
KR	Wanaparthi 5	EA	Rice Jowar	..	T (65.96) TK (54.63) W (8.09) WE (3.24)	263.45	37.23	33.99	M1:T1	76
				Urban Area (Wanaparthi Town)						77
PR	Wanaparthi 4	EA	Rice Jowar	..	T (40.06) TK (36.02) WE (4·04)	319·29	20.23	44.51	N1:C1:M2	78
KR	Wanaparthi 10	..	Rice Jowar	401.45	T (41.68) TK (36.42) W (4.05) WE (1.21)	324.96	..	122.22	..	79
KR	Wanaparthi 10	..	Rice Jowar	227.84	T (31.56) W (25.49) GC (3.24) O (2.83)	117.36	2·43	169.56	..	80
KR	Wanaparthi 4	EA	Rice Jowar	547.94	T (49.37) TK (40.87) WE (8.50)	247.26	46.54	62.73	..	81
PR	Wanaparthi 4	EA	Rice Jowar	66.37	T (33.99) WE (15.38) TK (14.57) W (2.83) O (1.21)	390.92	121.00	245.24	N3:M3:T1	82
PR	Wanaparthi 8	EA	Rice Jowar	309.18	T (135.97) TK (95.91) WE (24.28) W (8.09) O (7.69)	618.36	34.81	127.07	N3:M1	83
PR	Wanaparthi 14	EA	Rice Jowar	..	T (234.31) TK (203.96) W (18.21) WE (12.14)	836.89	20.24	63.53	M2:T1	84
PR	Wanaparthi 16	EA	Rice Jowar	..	T (99.96) TK (67.58) W (29.14) WE (3.24)	919.04	60.70	214.08	C3:M2:T2	85

VILLAGE

MAHBUBNAGAR DISTRICT

Amenities

Location Code No.	Name of village	Total area of the village (in hectares)	Total number of Households and population		Amenities available (if not available within the village, the distance in broad ranges viz., — 5 Kms., 5-10 Kms. and 10 +· Kms. of the nearest place where the facility available is given)					
			Households	Population	Educational	Medical	Drinking water (Potable)	Post and Telegraph	Day or days of the market, if any	Communications (Bus stop, Railway station, Water way)
(1)	(2)	(3)	(4A)	(4B)	(5)	(6)	(7)	(8)	(9)	(10)
86	Kothakota	1,279.21	1,733	9,834	P(2),M,H, JC	RP(4), H,D (A)	W,HP	PO,TO, PTO, Phone	Tuesday	BS
87	Govindahalli	306.35	61	353	-5	-5	W,HP	-5	-5	-5
88	Dantanoor	535.40	165	978	P	-5	W	-5	-5	-5
89	Tirmalaipalle	728.43	276	1,387	P	-5	W,HP	-5	Monday	-5
90	Nelividi	645.07	151	758	P	-5	W,HP	-5	-5	BS
91	Madnapur	154.59	467	2,735	P,M,H	RP,MH, SMP	W,HP	PO,TO, PTO, Phone	Monday	BS, RS
92	Ramanpahad	486.84	95	534	P	5-10	W,HP	5-10	5-10	5-10
93	Ajjakol	2,154.14	494	2,772	P	10+	W,HP	PO	5-10	BS
94	Waddewat	1,187.75	236	1,267	P(2),M,H	-5	W,HP	PO	-5	-5
95	Satyahalli	322·53	56	400	P	5-10	W	5-10	5-10	BS
96	Amadabakal	972.86	352	1,851	P	5-10	W,HP	PO,TO, PTO, Phone	5-10	BS
97	Rayanpet	824.34	350	1,786	P	5-10	W	PO,TO	-5	5-10
98	Peddagudem	2,630.85	569	3,130	P(2),M, H,AC	RP,CWC	W,HP	-5	-5	BS
99	Dattaipalle	1,184.51	125	769	P	5-10	W,HP	-5	5-10	5-10

DIRECTORY

and Land use WANAPARTHI TALUK

Approach to village	Nearest town and distance (in Kms.)	Power supply	Staple food	Land use (i.e., area under different types of land use in hectares rounded upto 2 decimal places) Forest	Irrigated by source	Unirrigated	Culturable waste	Area not available for cultivation	Remarks including any place of religious, historical or archaeological interest	Location Code No.
(11)	(12)	(13)	(14)	(15)	(16)	(17)	(18)	(19)	(20)	(1)
PR	Wanaparthi 18	EA	Rice Jowar	..	T (291.37) TK (226.62) WE (44.52) W (20.23)	582.34	80.94	324.56	N50:C4:M7:T1	86
PR	Wanaparthi 24	..	Rice Jowar	..	T (41.68) TK (37.63) W (4.05)	165.92	12.14	86.61	..	87
PR	Wanaparthi 24	EA	Rice Jowar	..	T (116.14) GC (106.84) WE (8.09) W (1.21)	360.98	20.23	38.04	..	88
KR	Wanaparthi 26	EA	Rice Jowar	..	T (135.16) GC (101.17) TK (24.68) W (6.07) WE (3.24)	387.69	96.31	109.27	..	89
PR	Wanaparthi 28	EA	Rice Jowar	..	T (75.27) GC (71.22) W (4.05)	454.06	72.84	42.90	..	90
PR	Wanaparthi 28	EA	Rice Jowar	..	T (54.63) GC (53.82) WE (0.81)	24.28	8.09	64.75	N30:C1:M1	91
KR	Wanaparthi 28	EA	Rice Jowar	..	T (148.52) GC (148.52)	131.12	83.77	123.43	T1	92
PR	Wanaparthi 28	EA	Rice Jowar	..	T (1015.36) GC (1015.36)	902.85	48.56	187.37	T1	93
KR	Wanaparthi 24	EA	Rice Jowar	..	T (144.47) TK (61.51) GC (40.87) WE (33.99) W (8.10)	775.78	48.56	218.93	M1	94
PR	Wanaparthi 20	..	Rice Jowar	..	T (88.62) TK (56.25) W (32.37)	229.46	..	4.45	..	95
PR	Wanaparthi 18	EA	Rice Jowar	..	T (234·71) TK (133.54) WE (84.98) W (16.19)	568.58	20.23	112.91	..	96
PR	Wanaparthi 16	EA	Rice Jowar	..	T (140·83) TK (133.55) W (6.07) WE (1·21)	566.56	11.33	105.62	M1	97
PR	Wanaparthi 13	EA	Rice Jowar	1,258.16	T (183.32) TK (166.33) WE (14.16) W (2.83)	1,137.16	28.33	23.47	N10:T2	98
KR	Wanaparthi 11	..	Rice Jowar	545.51	T (34.80) TK (30.35) W (4.45)	471.46	..	132.74	..	99

Location Code No.	Name of village	Total area of the village (in hectares)	Total number of Households and population		Amenities available (if not available within the village, the distance in broad ranges viz., — 5 Kms., 5-10 Kms. and 10 + Kms. of the nearest place where the facility available is given)					
			Households	Population	Educational	Medical	Drinking water (Potable)	Post and Telegraph	Day or days of the market, if any	Communications (Bus stop, Railway station, Water way)
(1)	(2)	(3)	(4A)	(4B)	(5)	(6)	(7)	(8)	(9)	(10)
100	Chandapur	772.14	352	1,860	P	10+	W,HP	PO, Phone	10+	10+
101	Savaigudem	1,225.79	299	1,733	P(2),M	5-10	W,HP	PO	5-10	-5
102	Kistagiri	235.93	87	472	P	10+	W	-5	-5	-5
103	Kadukuntla	944.94	560	2,962	P(2),M	RP(3)	W,HP	PO,TO, Phone	Wednesday	BS
104	Mummullapalle	785.90	157	835	P	5-10	W,HP	-5	5-10	BS
105	Boothpur	450.41	75	432	P	5-10	W,HP	-5	5-10	-5
106	Cherlapalle	686.75	172	930	P	5-10	W,TK	-5	5-10	-5
107	Apparala	1,215.67	327	1,629	P(2),M,H	10+	W,HP	PO	10+	BS
108	Pullareddikunta	324.56	10	41	-5	5-10	W	-5	10+	-5
109	Ramakrishnapur	798.85	220	1,199	P	5-10	W	-5	-5	-5
110	Pamapur	1,152.95	291	1,504	P,M	10+	W	-5	5-10	-5
111	Miraspalle	1,305.11	295	1,774	P(2), M(2),H	MH	W,T	PO,TO	10+	BS
112	Natavelli	583.15	196	1,176	P	5-10	W,HP	PO	5-10	BS
113	Nancharammapet	445.15	28	162	-5	-5	W,HP	-5	-5	-5

DIRECTORY

and Land use WANAPARTHI TALUK

Approach to village	Nearest town and distance (in Kms.)	Power supply	Staple food	Land use (i.e., area under different types of land use in hectares rounded upto 2 decimal places)					Remarks including any place of religious, historical or archaeological interest	Location Code No.
				Forest	Irrigated by source	Unirrigated	Culturable waste	Area not available for cultivation		
(11)	(12)	(13)	(14)	(15)	(16)	(17)	(18)	(19)	(20)	(1)
KR	Wanaparthi 14	EA	Rice Jowar	383.24	T (100.36) TK (75.27) WE (22.26) W (2.83)	269.92	..	18.21	N5	100
KR	Wanaparthi 14	ED	Rice Jowar	501.49	T (123.43) TK (97.53) W (25.90)	622.40	46.54	131.52	..	101
PR	Wanaparthi 14	..	Rice Jowar	..	T (36.42) TK (30.35) O (6.07)	129.90	20.24	49.37	..	102
PR	Wanaparthi 14	EA	Rice Jowar	..	T (87.01) TK (76.89) WE (8.09) W (2.03)	714.67	..	143.26	N1	103
PR	Wanaparthi 18	EA	Rice Jowar	..	T (82.55) TK (58.27) W (24.28)	259.81	252.93	188.58	..	104
PR	Wanaparthi 20	..	Rice Jowar	..	T (36.42) TK (28.33) W (8.09)	179.68	144.47	89.84	..	105
KR	Wanaparthi 26	..	Rice Jowar	..	T (129.50) TK (80.94) GC (48.56)	476.31	20.24	60.70	T1	106
PR	Wanaparthi 25	EA	Rice Jowar	..	T (178.46) TK (129.50) W (48.96)	404.68	..	628.88	C2:T1	107
KR	Wanaparthi 25	..	Rice Jowar	..	T (60.70) TK (60.70)	141.64	20.23	101.98	..	108
PR	Wanaparthi 25	ED	Rice Jowar	..	T (94.29) TK (72.84) W (11.33) GC (10.12)	501.81	60.70	142.04	..	109
KR	Wanaparthi 26	EA	Rice Jowar	..	T (140.02) GC (129.50) W (8.09) WE (2.43)	640.21	9.71	363.01	..	110
PR	Wanaparthi 19	EA	Rice Jowar	..	T (157.02) TK (145.69) W (8.09) WE (3.24)	890.31	60.70	197.08	..	111
PR	Wanaparthi 25	ED	Rice Jowar	..	T (42.08) O (19.83) W (14.97) TK (7.28)	471.05	..	70.01	..	112
KR	Wanaparthi 18	..	Rice Jowar	..	T (21.04) O (17.00) W (4.04)	316.06	..	108.05	..	113

Location Code No.	Name of village	Total area of the village (in hectares)	Total number of Households and population		Amenities available (if not available within the village, the distance in broad ranges viz., — 5 Kms., 5-10 Kms. and 10 + Kms. of the nearest place where the facility available is given)					
			Households	Population	Educational	Medical	Drinking water (Potable)	Post and Telegraph	Day or days of the market, if any	Communications (Bus-stop, Railway station, water way)
(1)	(2)	(3)	(4A)	(4B)	(5)	(6)	(7)	(8)	(9)	(10)
114	Mentapalle	404.28	111	628	P	5-10	W	5-10	-5	5-10
115	Natchahalli	870.88	80	510	P	10+	W	-5	10+	BS
116	Tatipamula	1,283.66	270	1,796	P	RP	W	PO	-5	-5
117	Kancharlupalle	1,280.02	417	2,236	P(2),M	-5	W,HP	PO	-5	BS
118	Toomalapalle	394.97	146	793	P	-5	W,HP	5	-5	BS
119	Shakhapur	1,279.21	396	2,232	P	5-10	W	PO,TO, Phone	5-10	BS
120	Ramammapet	195.06	38	231	-5	5-10	W	-5	5-10	-5
121	Ramapur	608.24	99	582	P	5-10	W	PO	5-10	-5
122	Rangapur	2,398.97	434	2,461	P(2),M,H	-5	W	PO, Phone	-5	BS
123	Pebbair	2,112.86	843	4,869	P(2),M,H	FPC,D, RP(2), PHC	W,HP	PO,TO, PTO, Phone	-5	BS
124	Chelmella	633.33	269	1,352	P	-5	W	-5	Saturday	-5
125	Kambalapur	1,484.79	260	1,311	P	-5	W	-5	-5	BS
126	Nagaral	1,529.30	306	1,564	P,M	-5	R,W	-5	-5	-5

DIRECTORY

and Land use WANAPARTHI TALUK

Approach to village	Nearest town and distance (in Kms.)	Power supply	Staple food	Land use (i.e., area under different types of land use in hectares rounded upto 2 decimal places)					Remarks including any place of religious, historical or archaeological interest	Location Code No.
				Forest	Irrigated by source	Unirrigated	Culturable waste	Area not available for cultivation		
(11)	(12)	(13)	(14)	(15)	(16)	(17)	(18)	(19)	(20)	(1)
KR	Wanaparthi 16	EA	Rice Jowar	..	T (42.90) WE (25.90) TK (17.00)	344.38	..	17.00	..	114
PR	Wanaparthi 15	..	Rice Jowar	..	T (78.91) TK (59.89) O (14.97) W (4.05)	714.67	10.92	65·56	..	115
PR	Wanaparthi 26	EA	Rice Jowar	..	T (200.32) TK (149.73) W (50.59)	794.40	..	288.94	..	116
PR	Wanaparthi 22	EA	Rice Jowar	..	T (120.59) TK (111.29) WE (6.07) W (3.23)	898.00	78.91	182.51	N5	117
PR	Wanaparthi 24	EA	Rice Jowar	..	T (36.82) TK (28.33) WE (4.04) W (2.43) O (2.02)	295.42	4.05	58.68	..	118
PR	Wanaparthi 28	EA	Rice Jowar	..	T (229·86) TK (146.90) GC (47.75) O (19.02) W (9.71) WE (6.48)	778.61	95.51	175.23	M1:T2	119
KR	Wanaparthi 29	..	Rice Jowar	..	T (38.04) TK (38.04)	84.17	..	72.84	..	120
KR	Wanaparthi 29	..	Rice Jowar	..	T (74.86) GC (54.63) TK (14.16) W (6.07)	369.88	28.33	135.17	..	121
PR	Wanaparthi 31	ED, EO	Rice Jowar	..	T (605.41) GC (295.42) TK (261.43) W (48.56)	1,257.35	32.37	503.83	N3:T1	122
PR	Wanaparthi 26	EA	Rice Jowar	..	T (281.25) TK (261·02) WE (16.19) W (4.04)	1,165.09	522.45	144.07	N30:C8:M4:T2	123
PR	Wanaparthi 26	ED	Rice Jowar	..	T (125.45) TK (109.26) WE (16.19)	422.08	..	85.79	..	124
PR	Wanaparthi 24	ED, EAG	Rice Jowar	..	T (137.59) TK (129.50) W (8.09)	946.56	53.82	346.81	..	125
KR	Wanaparthi 25	EA	Rice Jowar	..	T (163.49) TK (101.17) W (60.70) WE (1·62)	1,099.12	29.14	237.55	..	126

VILLAGE

MAHBUBNAGAR DISTRICT

Amenities

Location Code No.	Name of village	Total area of the village (in hectares)	Total number of Households and Population		Amenities available (if not available within the village, the distance in broad ranges viz., —5 Kms., 5-10 Kms. and 10 + Kms. of the nearest place where the facility available is given)					
			Households	Population	Educational	Medical	Drinking water (Potable)	Post and Telegraph	Day or days of the market, if any	Communications (Bus-stop, Railway station, Water way)
(1)	(2)	(3)	(4A)	(4B)	(5)	(6)	(7)	(8)	(9)	(10)
127	Gumpanapalle	484.81			*Uninhabited*					
128	Srirangapur	1,096.29	1,088	5,853	P(2),M,H	RP(4)	W,TK	PO	Friday	BS
129	Bunyadpur	766.88	187	789	P	-5	W	-5	-5	-5
130	Janampalle	594.48	131	696	P	-5	W	-5	-5	-5
131	Mungamandinne	407.11	29	150	-5	-5	W	-5	5-10	-5
132	Penchikalpahad	382.43	134	798	P	-5	W	PO	5-10	-5
133	Veerladinne	475.10	54	280	P	-5	W	-5	-5	-5
134	Sugur	1,401.83	507	2,794	P(2),M	RP	W	PO	5-10	-5
135	Janampet	643.45	218	1,136	P	5-10	W,TK	-5	5-10	-5
136	Venkatapur	728.43	194	948	P	-5	W	PO	-5	BS
137	Nagasanpalle	757.97	116	644	P	-5	W	-5	-5	-5
138	Pathapalle	595.29	221	1,178	P	5-10	W	-5	5-10	BS
139	Ayyawaripalle	657.21	315	1,712	P	-5	W	PO	-5	BS
140	Rameshwarapur	774.97			*Uninhabited*					
141	Budidipad	481.98	94	535	P	-5	W	-5	-5	-5
142	Tippaipalle	989.05	148	745	P	-5	W	-5	-5	-5
143	Gummadam	2,052.97	626	3,332	P(2),M,H	RP(2)	W	PO	Sunday	BS
144	Yaperla	969.62	287	1,440	P(2), M(2),H	RP	R,W	PO	Monday	BS

DIRECTORY

and Land use WANAPARTHI TALUK

Approach to village	Nearest town and distance (in Kms.)	Power supply	Staple food	Land use (i.e., area under different types of land use in hectares rounded upto 2 decimal places) Forest	Irrigated by source	Unirrigated	Culturable waste	Area not available for cultivation	Remarks including any place of religious, historical or archaeological interest	Location Code No.
(11)	(12)	(13)	(14)	(15)	(16)	(17)	(18)	(19)	(20)	(1)
					Uninhabited					127
PR	Wanaparthi 28	ED, EO	Rice Jowar	..	T (547.54) TK (547.54)	395.38	29.94	124.43	Sri Ranganayaka Swamy Temple, N50:C1:M1:T2	128
PR	Wanaparthi 30	ED	Rice Jowar	..	T (131.52) TK (84.98) W (46.54)	420.87	8.10	206.39	..	129
PR	Wanaparthi 36	ED	Rice Jowar	..	T (72.84) TK (56.66) W (16.18)	452.03	11.33	58.28	..	130
PR	Wanaparthi 38	..	Rice Jowar	..	T (1.21) W (1.21)	247.26	..	158.64	..	131
KR	Wanaparthi 38	..	Rice Jowar	..	T (12.14) W (12.14)	271.54	17.00	81.75	..	132
KR	Wanaparthi 38	..	Rice Jowar	..	T (17.40) TK (13.36) W (4.04)	265.47	13.36	178.87	..	133
KR	Wanaparthi 32	ED	Rice Jowar	..	T (227.43) TK (219.34) W (8.09)	934.82	16.19	223.39	N6:C1:M1	134
KR	Wanaparthi 30	ED	Rice Jowar	..	T (231.48) TK (223.39) W (8.09)	325.37	..	86.60	..	135
PR	Wanaparthi 30	ED	Rice Jowar	..	T (256.57) TK (224.20) W (32.37)	303.51	43.30	125.05	N2	136
KR	Wanaparthi 32	ED	Rice Jowar	..	T (57.06) TK (40.87) W (16.19)	609.45	32.78	34.40	..	137
PR	Wanaparthi 32	ED	Rice Jowar	..	T (148.92) TK (136.78) W (12.14)	264.65	32.78	148.92	..	138
PR	Wanaparthi 32	ED	Rice Jowar	..	T (78.51) TK (78.51)	408.73	63.13	106.84	..	139
					Uninhabited					140
KR	Wanaparthi 42	..	Rice Jowar	..	T (47.35) TK (38.45) W (8.90)	265.07	9.31	160.25	..	141
KR	Wanaparthi 41	..	Rice Jowar	..	T (58.27) TK (50.18) W (8.09)	757.98	..	172.80	M2	142
PR	Wanaparthi 42	..	Rice Jowar	..	T (206.39) TK (202.34) W (4.05)	1,307.54	4.05	534.99	N3:M2:T1	143
PR	Wanaparthi 45	..	Rice Jowar	..	T (2.83) W (2.83)	727.22	12.14	227.43	N1:T2	144

ATMAKUR TALUK

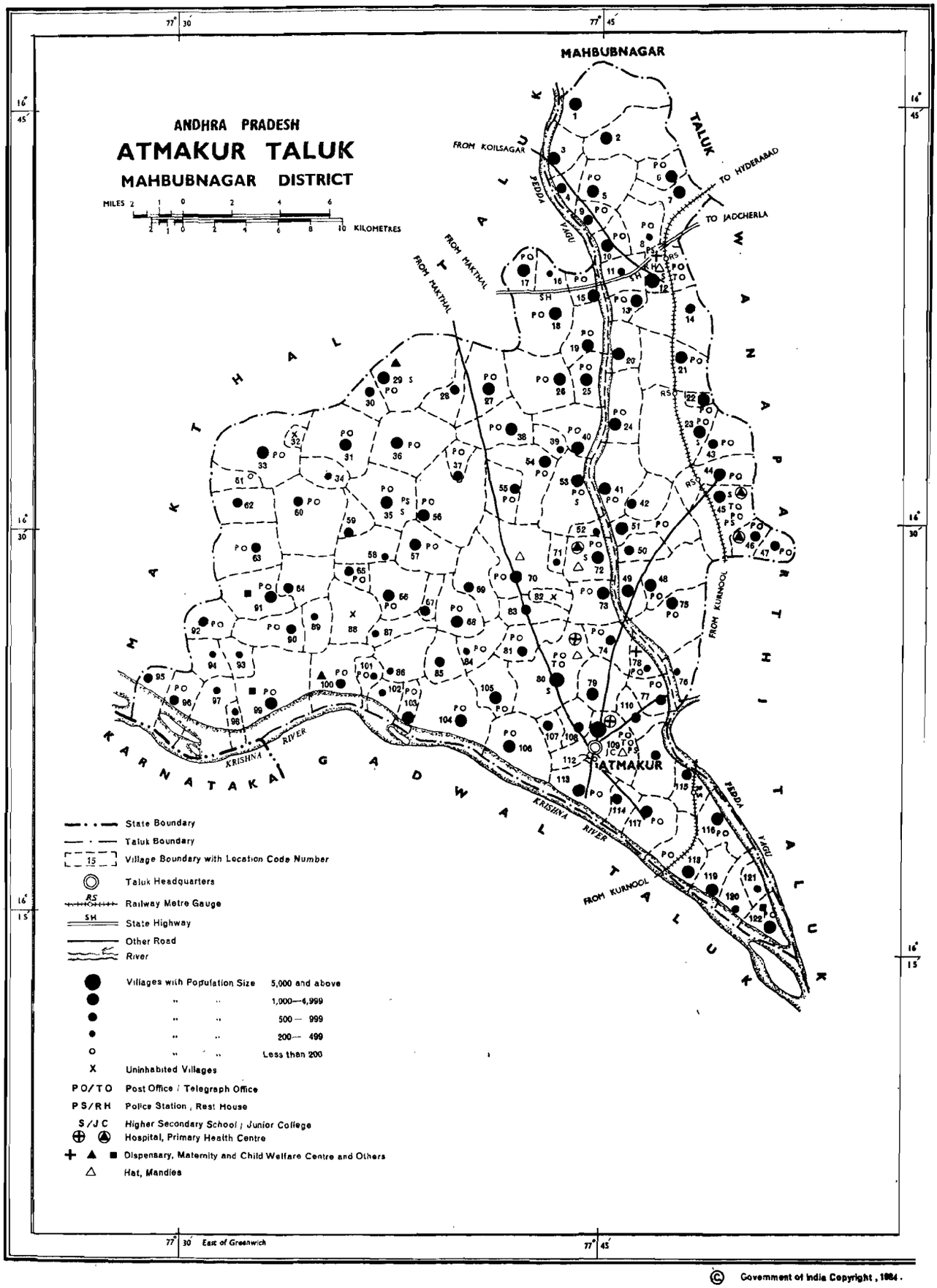

© Government of India Copyright , 1984 .

ALPHABETICAL LIST OF VILLAGES

ATMAKUR TALUK

1981 Location Code No. (1)	Name of Village (2)
74	Allipur
80	Amarchinta
48	Ammapur
99	Anugonda
41	Appampalle
88	Appampalle
118	Arepalle
109	Atmakur
110	Balakistapur
8	Balsupalle
15	Bandarpalle
9	Baswapur
67	Bekkarpalle
93	Bhagavanpalle
63	Bhoothpur
1	Bollaram
85	Chandraghad
72	Chinna Chintakunta
94	Chinna Gopalpur
3	Chinna Rajmoor
101	Chintareddipalle
38	Chittanur
54	Damganapur
42	Dasarpalle
115	Devarpalle
12	Deverkodra
84	Dharmapur
13	Dokur
75	Duppalle
52	Edulapur
28	Eklaspur
103	Erladinne
26	Fareedpur
6	Gaddeguda
11	Gopalpur Kalan
21	Gopanpalle
77	Gopanpet
20	Gudibanda
50	Gudur
114	Guntepalle
10	Gurakonda
2	Hajalapur
43	Israмpalle
59	Jakkannapalle
30	Jangamreddipalle
27	Jinnavaram
113	Jurial
66	Kadmur
91	Kalwal
29	Kanmanur
78	Karuvena
119	Kathepalle
62	Katrevpalle
108	Khanapur
102	Kistampalle
89	Kondadoddi
83	Konkanvaripalle
65	Kothapalle
76	Kothapalle
23	Kowkuntla
32	Krishna Samudram
55	Kumarlingampalle
49	Kurumurthy
58	Lakkardoddi
71	Lakshmidevipur
19	Lalkot
56	Lankal
73	Maddur
33	Manthangod
105	Mastipur
111	Medepalle
14	Mingavanipalle
86	Mittanandimalla
117	Motlampalle
24	Muchintal
106	Mulamalla
98	Musalaipalle
100	Mustipalle
46	Muthyalampalle
68	Nagalkadnur
5	Nagaram
69	Nagireddipalle
104	Nandimalla
35	Narva
40	Nellikonda
70	Omdyala
25	Pallamarri
81	Pamareddipalle
96	Panchadevapahad
92	Panchalingal
97	Pareval
95	Pasupul
31	Patherched
18	Pedda Chintakunta
4	Pedda Rajmoor
45	Peruru
79	Pinamcherla
22	Puttapalle
60	Raikode
34	Rajpalle
37	Rampur
82	Rangapur
122	Rechintal
44	Rekulampalle
90	Satyavaram
39	Seetarampet
107	Singampet
64	Sivapur
112	Somasagar
17	Teelair
116	Thipadampalle
51	Tirumalapur
120	Toompalle
36	Undekode
47	Varna
121	Veeraraghavapur
7	Venkataipalle
16	Venkatapur
53	Waddeman
57	Yamki
61	Yarnagapalle
87	Yellampalle

Location Code No.	Name of village	Total area of the village (in hectares)	Total number of Households and population		Amenities available (if not available within the village, the distance in broad ranges viz., — 5 Kms., 5-10 Kms. and 10 + Kms. of the nearest place where the facility available is given)					
			Households	Population	Educational	Medical	Drinking water (Potable)	Post and Telegraph	Day or days of the market, if any	Communications (Bus stop, Railway station, Water way)
(1)	(2)	(3)	(4A)	(4B)	(5)	(6)	(7)	(8)	(9)	(10)
1	Bollaram	1,643·42	229	1,328	P	10+	W	-5	10+	-5
2	Hajalapur	1,105·19	206	1,018	P	10+	W,HP	-5	10+	-5
3	Chinna Rajmoor	556·44	225	1,212	P	10+	W,HP	5-10	10+	BS
4	Pedda Rajmoor	474·29	182	954	P	10+	W,HP	-5	5-10	BS
5	Nagaram	1,118·14	262	1,483	P	10+	W,HP	PO	10+	BS
6	Gaddeguda	943·72	314	1,630	P	10+	W,HP	PO	10+	-5
7	Venkataipalle	515·57	269	1,442	P	10+	W,HP	-5	10+	BS
8	Balsupalle	691·61	67	361	P	10+	W	PO	10+	BS
9	Baswapur	468·22	171	998	P	5-10	W,HP	PO	10+	BS
10	Gurakonda	613·10	256	1,338	P	5-10	W,HP	PO	10+	BS
11	Gopalpur Kalan	476·31	95	495	P	5-10	W,HP	-5	10+	BS
12	Deverkodra	982·57	960	5,255	P,M,H	FPC, D(A)	W,HP	PO,TO, PTO, Phone	Wednesday	BS,RS
13	Dokur	1,358·93	380	1,908	P,M	-5	W,HP	PO	-5	-5
14	Mingavanipalle	341·96	106	552	P	10+	W	-5	5-10	-5

DIRECTORY

and Land use ATMAKUR TALUK

Approach to village	Nearest town and distance (in Kms.)	Power supply	Staple food	Land use (i.e., area under different types of land use in hectares rounded upto 2 decimal places) Forest	Irrigated by source	Unirrigated	Culturable waste	Area not available for cultivation	Remarks including any place of religious, historical or archaeological interest	Location Code No.
(11)	(12)	(13)	(14)	(15)	(16)	(17)	(18)	(19)	(20)	(1)
PR	Mahbubnagar 24	ED	Rice Bajra	1,029.92	T (15.38) GC (6.47) TK (5.67) W (3.24)	148.52	109.66	339.94	N3:M7	1
PR	Mahbubnagar 22	..	Rice Bajra	588.01	T (80.13) TK (61.92) W (18.21)	202.34	152.97	81.74	M1	2
PR	Mahbubnagar 26	ED	Rice Jowar	..	T (202.34) GC (180.89) W (21.45)	295.18	41.68	107.24	..	3
PR	Mahbubnagar 26	..	Rice Bajra	..	T (232.29) GC (214.89) W (17.40)	92.27	110.88	38.85	..	4
PR	Mahbubnagar 26	..	Rice Bajra	..	T (285.30) GC (170.37) TK (103.19) W (11.74)	326.18	382.83	123.83	..	5
KR	Mahbubnagar 18	ED, EAG	Rice Jowar	472.67	T (163.09) TK (110.08) W (53.01)	113.72	164.70	29.54	..	6
PR	Mahbubnagar 18	ED, EAG	Rice Jowar	..	T (144.07) TK (87.82) W (56.25)	157.42	102.79	92.27	..	7
PR	Mahbubnagar 24	..	Rice Bajra	..	T (167.13) GC (124.24) TK (30.35) W (12.54)	222.58	278.02	23.88	..	8
PR	Mahbubnagar 26	..	Rice Jowar	..	T (244.43) GC (156.61) TK (66.37) W (21.45)	9.71	112.50	101.58	..	9
PR	Mahbubnagar 26	ED, EAG	Rice Jowar	..	T (245.24) GC (174.02) TK (38.85) W (32.37)	54.23	82.96	230.67	M1	10
PR	Mahbubnagar 28	..	Rice Bajra	..	T (53.01) W (30.75) TK (22.26)	288.94	105.22	29.14	..	11
PR	Mahbubnagar 24	ED, EAG	Rice Jowar	..	T (293.80) TK (227.03) W (64.34) GC (2·43)	336.70	209.22	142.85	N5:C1:M4:T2	12
KR	Mahbubnagar 28	ED, EAG	Rice Jowar	..	T (311.61) TK (158.23) W (153.38)	241.60	698.08	107.64	..	13
KR	Mahbubnagar 26	ED, EAG	Rice Bajra	..	T (90.65) W (90.65)	100.77	110.88	39.66	..	14

Location Code No.	Name of village	Total area of the village (in hectares)	Total number of Households and Population		Amenities available (if not available within the village, the distance in broad ranges viz., —5 Kms., 5-10 Kms. and 10 + Kms. of the nearest place where the facility available is given)					
			House-holds	Popula-tion	Educational	Medical	Drinking water (Potable)	Post and Telegraph	Day or days of the market, if any	Communications (Bus-stop, Railway station, Water way)
(1)	(2)	(3)	(4A)	(4B)	(5)	(6)	(7)	(8)	(9)	(10)
15	Bandarpalle	469·84	303	1,560	P,M	10+	W,HP	PO	10+	BS
16	Venkatapur	268·71	81	415	P	5-10	W,HP	-5	5-10	BS
17	Teelair	796·82	343	1,921	P	5-10	W,HP	PO	5-10	BS
18	Pedda Chintakunta	1,500·57	423	2,205	P	10+	W,HP	PO	10+	BS
19	Lalkot	744·62	436	2,260	P,M,H	10+	W,HP	PO	5-10	BS
20	Gudibanda	667·73	188	1,007	P	10+	W	-5	5-10	-5
21	Gopanpalle	874·93	350	1,948	P(2),M	5-10	W,HP	PO	10+	-5
22	Puttapalle	400·23	210	1,059	P	10+	W,HP	PO	10+	BS,RS
23	Kowkuntla	1,895·95	571	3,211	P,M,H	10+	W,HP	PO	10+	BS,RS
24	Muchintal	1,148·49	371	1,872	P	10+	W,HP	PO	10+	-5
25	Pallamarri	795·61	227	1,105	P	10+	W	PO	5-10	5-10
26	Fareedpur	1,396·97	453	2,309	P	10+	W,HP	PO	5-10	BS
27	Jinnavaram	1,201·91	333	1,611	P	10+	W,HP	PO	10+	BS

DIRECTORY

and Land use ATMAKUR TALUK

Approach to village	Nearest town and distance (in Kms.)	Power supply	Staple food	Land use (i.e., area under different types of land use in hectares rounded upto 2 decimal places) Forest	Irrigated by source	Unirrigated	Culturable waste	Area not available for cultivation	Remarks including any place of religious, historical or archaeological interest	Location Code No.
(11)	(12)	(13)	(14)	(15)	(16)	(17)	(18)	(19)	(20)	(1)
PR	Mahbubnagar 30	ED, EAG	Rice Jowar	..	T (130.71) TK (111.29) W (19.42)	89.03	152.97	97.13	..	15
PR	Mahbubnagar 32	ED, EAG	Rice Jowar	..	T (143.66) GC (127.47) W (16.19)	27.93	61.51	35.61	T1	16
PR	Mahbubnagar 32	ED, EAG	Rice Bajra	..	T (399.43) GC (318.89) W (55.85) TK (24.69)	98.89	250.91	50.59	M1	17
PR	Mahbubnagar 32	ED, EAG	Rice Jowar	..	T (474.29) GC (380.81) W (46.94) TK (46.54)	422.89	487.65	115.74	..	18
PR	Mahbubnagar 32	ED, EAG	Rice Bajra	..	T (363·81) GC (271·95) TK (55·03) W (36·83)	163·90	135·97	80·94	N10:M1:T1	19
KR	Mahbubnagar 32	ED, EAG	Rice Jowar	..	T (151.76) O (102.79) W (48.97)	273.57	160.25	82.15	..	20
PR	Mahbubnagar 30	ED, EAG	Rice Jowar	..	T (279.64) TK (149.33) W (130.31)	431.39	37.64	126.26	N2	21
PR	Mahbubnagar 32	ED, EAG	Rice Jowar	..	T (41.68) W (29.54) TK (12.14)	192.23	131.52	34.80	N2:T1	22
PR	Mahbubnagar 34	ED, EAG	Rice Jowar	..	T (258.19) TK (170.37) W (87.82)	958.70	386.07	292.99	N30:T2	23
KR	Mahbubnagar 36	ED, EAG	Rice Bajra	:	T (184.53) TK (122.21) W (39.25) O (23.07)	778.21	10.93	174.82	C4	24
PR	Mahbubnagar 36	ED	Rice Jowar	..	T (269.11) O (152.56) TK (50.99) GC (33.59) W (31.97)	217.72	89.03	219.75	N2:M1:T2	25
PR	Mahbubnagar 26	ED, EAG	Rice Jowar	..	T (321.72) TK (144.47) GC (133.54) W (43.71)	500.59	426.54	148.12	..	26
PR	Mahbubnagar 40	ED, EAG	Rice Bajra	..	T (122.62) TK (71.23) O (34.80) W (16.59)	426.13	565.75	87.41	C1:M1:T3	27

Location Code No.	Name of village	Total area of the village (in hectares)	Total number of Households and population		Amenities available (if not available within the village, the distance in broad ranges viz., – 5 Kms., 5-10 Kms. and 10 + Kms. of the nearest place where the facility available is given)					
			Households	Population	Educational	Medical	Drinking water (Potable)	Post and Telegraph	Day or days of the market, if any	Communications (Bus-stop, Railway station, water way)
(1)	(2)	(3)	(4A)	(4B)	(5)	(6)	(7)	(8)	(9)	(10)
28	Eklaspur	428·56	138	656	P	10+	W	-5	10+	BS
29	Kanmanur	2,611·43	484	2,292	P(2),M, H	MCW	W,HP	PO	5-10	BS
30	Jangamreddipalle	639·40	88	507	P	10+	W,HP	-5	10+	-5
31	Patherched	1,729·62	308	1,615	P,M	10+	W,HP	PO	10+	-5
32	Krishna Samudram	161·06			*Uninhabited*					
33	Manthangod	2,521·59	378	2,145	P,M	10+	W	PO, Phone	10+	-5
34	Rajpalle	399·02	41	263	P	10+	W	-5	5-10	5-10
35	Narva	1,126·64	518	2,700	P,M,H	5-10	W,HP	PO	5-10	5-10
36	Undekode	1,691·18	395	1,998	P,M	10+	W,HP	PO	10+	5-10
37	Rampur	320·11	162	803	P,M	5-10	W,HP	PO	5-10	-5
38	Chittanur	1,324·53	295	1,633	P	5-10	W	PO	10+	BS
39	Seetarampet	351·27	66	330	P	5-10	W	-5	5-10	5-10
40	Nellikonda	694·03	311	1,486	P	10+	W,HP	PO	10+	BS
41	Appampalle	953·03	376	1,980	P,M	10+	W	PO	5-10	5-10
42	Dasarpalle	505·05	150	835	P	10+	W,HP	-5	5-10	-5
43	Israмpalle	631·31	146	743	P	10+	W,HP	PO, Phone	5-10	-5
44	Rekulampalle	979·34	329	1,680	P(2)	10+	W,HP	PO	10+	BS

DIRECTORY

and Land use ATMAKUR TALUK

Approach to village	Nearest town and distance (in Kms.)	Power supply	Staple food	Land use (i.e., area under different types of land use in hectares rounded upto 2 decimal places) Forest	Irrigated by source	Unirrigated	Culturable waste	Area not available for cultivation	Remarks including any place of religious, historical or archaeological interest	Location Code No.
(11)	(12)	(13)	(14)	(15)	(16)	(17)	(18)	(19)	(20)	(1)
PR	Mahbubnagar 41	ED, EAG	Rice Jowar	..	T (61.11) O (36.42) W (24.69)	313.22	29.14	25.09	..	28
PR	Mahbubnagar 46	ED, EAG	Rice Jowar	..	T (177.25) W (130.31) TK (46.94)	1,374.31	916.21	143.66	C1:M1:T3	29
KR	Narayanpet 40	EAG	Rice Jowar	..	T (50.99) W (35.21) TK (15.78)	371.90	188.18	16.19	..	30
KR	Narayanpet 40	..	Rice Jowar	..	T (129.90) TK (66.77) W (63.13)	1,099.93	364.22	135.57	N15:C2	31
					Uninhabited					32
KR	Narayanpet 34	ED, EAG	Rice Jowar	..	T (277.21) TK (200.72) W (76.49)	1,627.64	149.73	467.01	..	33
KR	Narayanpet 40	..	Rice Jowar	..	T (35.61) W (23.47) TK (12.14)	255.76	91.87	15.78	..	34
KR	Narayanpet 44	ED, EAG	Rice Jowar	..	T (104.41) TK (77.70) W (26.71)	346.81	560.08	115.34	N4:M1	35
KR	Narayanpet 42	ED, EAG	Rice Jowar	..	T (61.11) W (61.11)	1,198.68	326.98	104.41	N3:M3:T2	36
PR	Narayanpet 48	ED, EAG	Rice Jowar	..	T (50.59) TK (45.73) W (4.86)	145.69	84.98	38.85	..	37
PR	Narayanpet 40	ED, EAG	Rice Jowar	..	T (154.99) W (118.57) TK (36.42)	679.47	398.21	91.86	..	38
KR	Mahbubnagar 40	..	Rice Jowar	..	T (110.48) TK (95.10) W (15.38)	210.44	1.62	28.73	..	39
PR	Mahbubnagar 40	ED	Rice Jowar	..	T (172.39) O (141.64) W (30.75)	201.53	119.79	200.32	..	40
KR	Gadwal 30	ED, EAG	Rice Jowar	..	T (234.72) TK (164.30) W (70.42)	366.24	135.97	216.10	M1	41
KR	Gadwal 28	ED, EAG	Rice Jowar	..	T (69.61) W (61.51) TK (8.10)	335.48	51.80	48.16	..	42
KR	Wanaparthi 32	ED, EAG	Rice Jowar	..	T (92.67) TK (48.56) W (44.11)	382.43	52.61	103.60	N2:C1:M1	43
PR	Wanaparthi 32	ED, EAG	Rice Jowar	..	T (288.14) O (215.29) TK (72.85)	226.22	337.10	127.88	N1	44

VILLAGE

MAHBUBNAGAR DISTRICT

Amenities

Location Code No.	Name of village	Total area of the village (in hectares)	Total number of Households and population		Amenities available (if not available within the village, the distance in broad ranges viz., — 5 Kms., 5-10 Kms. and 10 + Kms. of the nearest place where the facility available is given)					
			Households	Population	Educational	Medical	Drinking water (Potable)	Post and Telegraph	Day or days of the market, if any	Communications (Bus stop, Railway station, Water way)
(1)	(2)	(3)	(4A)	(4B)	(5)	(6)	(7)	(8)	(9)	(10)
45	Peruru	874·12	431	2,377	P,M,H	PHC, FPC	W,HP	PO,TO	10+	BS
46	Muthyalampalle	437·87	116	659	P	PHC	W,HP	PO, Phone	5-10	-5
47	Varna	632·12	173	988	P	10+	W,HP	PO	5-10	5-10
48	Ammapur	1,007·66	279	1,335	P	10+	W,HP	PO	Saturday	BS
49	Kurumurthy	453·25	295	1,378	P	5-10	W,HP	-5	5-10	-5
50	Gudur	511·93	117	639	P	10+	W,HP	-5	5-10	BS
51	Tirumalapur	748·67	256	1,296	P	10+	W,HP	PO	10+	BS
52	Edulapur	270·73	94	447	P	10+	W,HP	-5	10+	BS
53	Waddeman	1,362·57	454	2,194	P,M,H	5-10	W,HP	PO	5-10	BS
54	Damganapur	1,035·18	303	1,617	P	10+	W	PO	5-10	-5
55	Kumarlingampalle	726·00	194	959	P	10+	W,HP	PO	10+	BS
56	Lankal	1,929·54	466	2,235	P(2),M	10+	W,HP	PO	5-10	BS
57	Yamki	1,197·06	247	1,224	P	10+	W,HP	PO	10+	BS
58	Lakkardoddi	789·94	48	231	P	10+	W	-5	10+	5-10
59	Jakkannapalle	489·67	119	673	P	10+	W	-5	10+	5-10
60	Raikode	1,797·20	204	944	P	10+	W,HP	PO	5-10	5-10
61	Yarnagapalle	435·04	36	179	P	10+	W	-5	10+	5-10

DIRECTORY

and Land use ATMAKUR TALUK

Approach to village	Nearest town and distance (in Kms.)	Power supply	Staple food	Land use (i.e., area under different types of land use in hectares rounded upto 2 decimal places) Forest	Irrigated by source	Unirrigated	Culturable waste	Area not available for cultivation	Remarks including any place of religious, historical or archaeological interest	Location Code No.
(11)	(12)	(13)	(14)	(15)	(16)	(17)	(18)	(19)	(20)	(1)
PR	Wanaparthi 31	ED, EAG	Rice Bajra	..	T (142.45) W (130.31) O (12.14)	450.41	161.88	119.38	N10:C6:M2:T1	45
PR	Wanaparthi 28	ED, EAG	Rice Jowar	..	T (79.72) W (79.72)	252.52	61.92	43.71	T1	46
PR	Wanaparthi 26	ED, EAG	Rice Jowar	..	T (181.70) W (180.08) TK (1.62)	290.57	90.65	69.20	T1	47
PR	Gadwal 22	ED, EAG	Rice Jowar	..	T (23.47) TK (14.16) W (9.31)	507.07	174.01	303.11	..	48
PR	Gadwal 22	ED, EAG	Rice Jowar	..	T (15.78) O (13.76) W (2.02)	206.39	133.55	97.53	..	49
PR	Gadwal 26	ED, EAG	Rice Jowar	..	T (91.86) TK (70.82) W (12.14) GC (8.90)	152.57	81.75	185.75	..	50
PR	Gadwal 28	ED, EAG	Rice Bajra	..	T (76.08) TK (52.61) W (14.57) GC (8.90)	592.46	68.80	11.33	T2	51
PR	Gadwal 27	..	Rice Jowar	..	T (17.40) O (15.38) W (2.02)	102.79	87.01	63.53	..	52
PR	Gadwal 30	ED	Rice Jowar	..	T (153.37) O (147.30) W (6.07)	545.11	231.89	432.20	N1	53
KR	Gadwal 30	ED, EAG	Rice Bajra	..	T (65.96) TK (44.51) W (21.45)	760.81	82.55	125.86	T1	54
PR	Gadwal 30	ED, EAG	Rice Bajra	..	T (32.78) W (20.64) TK (12.14)	441.51	235.52	16.19	M1	55
PR	Gadwal 31	ED, EAG	Rice Jowar	..	T (147.71) TK (115.74) W (31.97)	1,493.29	184.13	104.41	T1	56
PR	Gadwal 28	ED, EAG	Rice Bajra	..	T (189.80) TK (100.36) W (89.44)	652.76	186.15	168.35	N1	57
KR	Gadwal 28	..	Rice Jowar	..	T (25.09) W (25.09)	513.54	161.87	89.44	..	58
KR	Gadwal 32	..	Rice Jowar	..	T (18.21) W (18.21)	140.83	283.28	42.09	..	59
KR	Gadwal 36	ED	Rice Jowar	..	T (56.65) TK (41.68) W (14.97)	1,110.05	319.70	310.80	..	60
KR	Narayanpet 33	ED, EAG	Rice Jowar	..	T (6.07) W (6.07)	314.04	90.65	24.28	T1	61

Location Code No.	Name of village	Total area of the village (in hectares)	Total number of Households and Population		Amenities available (if not available within the village, the distance in broad ranges viz., — 5 Kms., 5-10 Kms. and 10 + Kms. of the nearest place where the facility available is given)					
			Households	Population	Educational	Medical	Drinking water (Potable)	Post and Telegraph	Day or days of the market, if any	Communications (Bus-stop, Railway station, Water way)
(1)	(2)	(3)	(4A)	(4B)	(5)	(6)	(7)	(8)	(9)	(10)
62	Katrevpalle	715·48	182	976	P	10+	W	-5	10+	5-10
63	Bhoothpur	1,279·61	175	947	P	10+	W,HP	PO	5-10	5-10
64	Sivapur	1,098·31	139	755	P	10+	W	-5	10+	5-10
65	Kothapalle	261·43	122	617	P	10+	W	PO	5-10	5-10
66	Kadmur	1,090·22	381	2,070	P,M	10+	W	PO	5-10	5-10
67	Bekkarpalle	468·62	127	605	P	10+	W,HP	-5	5-10	5-10
68	Nagalkadnur	797·23	275	1,318	P,M	10+	W,HP	PO	5-10	5-10
69	Nagireddipalle	972·05	103	582	P	10+	W,HP	-5	5-10	BS
70	Omdyala	2,058·63	487	2,751	P,M	5-10	W,HP	PO	Thursday	BS
71	Lakshmidevipur	266·69	47	265	P	10+	W,HP	-5	5-10	-5
72	Chinna Chintakunta	652·76	823	4,420	P,M,H	PHC, FPC	W,HP	PO, Phone	Friday	BS
73	Maddur	898·00	236	1,292	P	-5	W,HP	PO	-5	BS
74	Allipur	700·91	200	988	P	5-10	W,HP	PO	5-10	BS
75	Duppalle	1,206·77	543	2,909	P,M	5-10	W	PO	5-10	BS
76	Kothapalle	383·24	71	452	P	10+	W	5-10	10+	-5

DIRECTORY

and Land use ATMAKUR TALUK

Approach to village	Nearest town and distance (in Kms.)	Power supply	Staple food	Land use (i.e., area under different types of land use in hectares rounded upto 2 decimal places)					Remarks including any place of religious, historical or archaeological interest	Location Code No.
				Forest	Irrigated by source	Unirrigated	Culturable waste	Area not available for cultivation		
(11)	(12)	(13)	(14)	(15)	(16)	(17)	(18)	(19)	(20)	(1)
KR	Narayanpet 34	ED, EAG	Rice Jowar	..	T (30.76) TK (21.45) W (9.31)	477.93	160.25	45.73	..	62
KR	Narayanpet 36	ED	Rice Jowar	..	T (51.80) TK (39.66) W (12.14)	867.24	107.24	253.33	N1	63
PR	Gadwal 32	ED	Rice Jowar	..	T (66.77) W (66.77)	766.88	189.39	75.27	..	64
KR	Gadwal 30	ED	Rice Jowar	..	T (8.09) TK (7.28) W (0.81)	212.86	19.43	21.05	..	65
KR	Gadwal 26	ED, EAG	Rice Jowar	..	T (118.98) TK (72.44) W (46.54)	705.36	129.50	118.17	T1	66
KR	Gadwal 24	ED	Rice Jowar	..	T (33.59) W (17.00) TK (16.59)	339.93	63.53	31.57	..	67
PR	Gadwal 22	ED, EAG	Rice Jowar	..	T (72.03) W (40.47) TK (28.73) O (2.83)	522.04	124.24	78.92	M1:T1	68
PR	Gadwal 24	ED, EAG	Rice Jowar	..	T (56.25) W (51.39) TK (4.86)	621.60	254.95	38.85	..	69
PR	Gadwal 24	ED, EAG	Rice Jowar	..	T (152.97) TK (91.05) W (59.89) O (2.03)	1,774.14	19.02	112.50	N2:C3:M1:T1	70
KR	Gadwal 24	ED, EAG	Rice Jowar	..	T (6.88) TK (6.88)	212.86	28.73	17.00	..	71
PR	Gadwal 24	ED, EAG	Rice Bajra	..	T (91.86) TK (70.82) W (12.14) O (8.90)	513.95	..	46.95	N4:C44:M20:T1	72
PR	Gadwal 22	ED, EAG	Rice Jowar	..	T (116.95) O (64.75) TK (52 20)	395.38	273.57	112.10	..	73
PR	Gadwal 19	..	Rice Jowar	..	T (74.40) O (57.46) TK (14.57) W (2.43)	470.24	31.57	124.64	..	74
PR	Gadwal 22	ED, EAG	Rice Jowar	..	T (191.82) O (116.55) TK (72.03) W (3.24)	999.57	..	15.38	M2:T2	75
PR	Gadwal 18	EAG	Rice Jowar	..	T (64.34) TK (30.75) W (17.40) O (16.19)	219.75	52.61	46.54	..	76

Location Code No.	Name of village	Total area of the village (in hectares)	Total number of Households and population		Amenities available (if not available within the village, the distance in broad ranges viz., — 5 Kms., 5-10 Kms. and 10 + Kms. of the nearest place where the facility available is given)					
			Households	Population	Educational	Medical	Drinking water (Potable)	Post and Telegraph	Day or days of the market, if any	Communications (Bus-stop, Railway station, water way)
(1)	(2)	(3)	(4A)	(4B)	(5)	(6)	(7)	(8)	(9)	(10)
77	Gopanpet	556·04	214	992	P	10+	W,HP	PO	5-10	BS
78	Karuvena	428·97	43	275	P	D(U)	W,HP	PO	10+	-5
79	Pinamcherla	815·44	200	1,096	P	10+	W,HP	-5	10+	BS
80	Amarchinta	1,924·28	1,282	7,223	P,M,H	RP,H	W,HP	PO,TO, PTO, Phone	Thursday	BS
81	Pamareddipalle	795·61	163	809	P	-5	W,HP	PO	-5	BS
82	Rangapur	316·87			*Uninhabited*					
83	Konkanvaripalle	654·38	160	890	P	5-10	W,HP	-5	5-10	BS
84	Dharmapur	491·29	96	472	P	5-10	W,HP	PO	5-10	5-10
85	Chandraghad	575·87	171	874	P	10+	W,HP	-5	5-10	5-10
86	Mittanandimalla	643·85	94	416	P	10+	W,HP	-5	10+	5-10
87	Yellampalle	576·68	85	414	P	10+	W	-5	5-10	5-10
88	Appampalle	1,160·64			*Uninhabited*					
89	Kondadoddi	675·82	73	414	P	10+	W	-5	5-10	5-10
90	Satyavaram	896·78	140	642	P	10+	W	PO	10+	BS
91	Kalwal	976·50	273	1,552	P,M	RP	W,HP	PO	5-10	BS
92	Panchalingal	945·34	167	795	P	10+	W,HP	PO	10+	-5
93	Bhagavanpalle	463·36	44	245	P	10+	W,HP	-5	10+	5-10

DIRECTORY

and Land use ATMAKUR TALUK

Approach to village	Nearest town and distance (in Kms.)	Power supply	Staple food	Land use (i.e., area under different types of land use in hectares rounded upto 2 decimal places)					Remarks including any place of religious, historical or archaeological interest	Location Code No.
				Forest	Irrigated by source	Unirrigated	Culturable waste	Area not available for cultivation		
(11)	(12)	(13)	(14)	(15)	(16)	(17)	(18)	(19)	(20)	(1)
PR	Gadwal 16	EAG	Rice Jowar	..	T (73.25) O (67.99) W (5.26)	323.75	76.08	82.96	..	77
KR	Gadwal 14	..	Rice Jowar	..	T (53.82) O (36.82) TK (13.76) W (3.24)	182.92	100.36	91.87	T1	78
PR	Gadwal 12	ED, EAG	Rice Jowar	..	T (112.91) W (95.50) TK (17.41)	585.17	30.76	86.60	..	79
PR	Gadwal 13	ED, EAG	Rice Jowar	..	T (327.39) TK (275.19) W (52.20)	1,350.43	51.40	195.06	N7:C2:M2:T3	80
PR	Gadwal 16	ED, EAG	Rice Bajra	..	T (36.42) W (36.42)	569.80	116.95	72.44	..	81
					Uninhabited					82
PR	Gadwal 18	..	Rice Jowar	..	T (56.25) W (47.35) TK (4.86) O (4.04)	346.41	235.53	16.19	..	83
KR	Gadwal 19	..	Rice Jowar	..	T (33.18) W (23.06) TK (10.12)	358.55	57.87	40.06	..	84
KR	Gadwal 19	..	Rice Jowar	..	T (32.78) W (22.66) TK (10.12)	396.59	42.49	104.01	..	85
KR	Gadwal 24	ED	Rice Bajra	..	T (30.35) W (20.23) TK (10.12)	433.82	59.49	119.79	..	86
KR	Gadwal 24	ED, EAG	Rice Jowar	..	T (31.16) TK (23.07) W (8.09)	419.66	76.89	48.97	..	87
					Uninhabited					88
KR	Gadwal 28	ED, EAG	Rice Jowar	..	T (33.18) W (23.06) TK (10.12)	403.47	121.00	118.17	..	89
PR	Gadwal 30	ED, EAG	Rice Jowar	..	T (50.58) W (50.58)	524.88	265.07	56.25	N1	90
PR	Gadwal 32	ED	Rice Jowar	..	T (166.32) TK (101.98) W (64.34)	585.58	76.08	148.52	N1:T1	91
KR	Gadwal 36	ED	Rice Jowar	..	T (25.90) TK (19.83) W (6.07)	427.34	463.77	28.33	..	92
KR	Gadwal 30	ED, EAG	Rice Jowar	..	T (11.73) TK (9.31) W (2.42)	252.12	181.30	18.21	..	93

MAHBUBNAGAR DISTRICT

Amenities

Location Code No.	Name of village	Total area of the village (in hectares)	Total number of Households and Population		Amenities available (if not available within the village, the distance in broad ranges viz., —5 Kms., 5-10 Kms. and 10 + Kms. of the nearest place where the facility available is given)					
			Households	Population	Educational	Medical	Drinking water (Potable)	Post and Telegraph	Day or days of the market, if any	Communications (Bus-stop, Railway station, Water way)
(1)	(2)	(3)	(4A)	(4B)	(5)	(6)	(7)	(8)	(9)	(10)
94	Chinna Gopalpur	339·53	53	299	P	10+	W	-5	5-10	5-10
95	Pasupul	566·15	94	511	P	10+	W	-5	5-10	10+
96	Panchadevapahad	561·30	110	798	P	10+	W,T	PO	5-10	BS
97	Parcval	743·00	67	342	P	10+	W	-5	5-10	BS
98	Musalaipalle	184·54	101	478	P	5-10	W	5-10	5-10	BS
99	Anugonda	1,621·17	414	2,263	P,M	RP	W,HP	PO	5-10	BS
100	Mustipalle	1,080·91	158	829	P	MCW	W	PO	5-10	BS
101	Chintareddipalle	435·04	58	269	P	-5	W,HP	PO	5-10	5-10
102	Kistampalle	99·96	53	331	P	10+	W	-5	10+	-5
103	Erladinne	634·14	197	1,010	P	10+	W,HP	PO	10+	BS
104	Nandimalla	1,839·29	301	1,683	P	5-10	W,HP	PO	10+	-5
105	Mastipur	870·48	217	1,221	P	10+	W,HP	PO	10+	-5
106	Mulamalla	1,256·14	289	1,525	P	10+	W,HP	PO, Phone	5-10	5-10
107	Singampet	269·12	125	720	P	10+	W,HP	-5	5-10	-5
108	Khanapur	640·21	183	944	P	10+	W,HP	-5	10+	BS
109	Atmakur	1,551·97	1,234	6,641	P(3),M(2), H,JC	H	W,HP	PO,TO, PTO, Phone	Sunday	BS
110	Balakistapur	392·25	104	545	P	10+	W	-5	10+	BS
111	Medepalle	683·92	153	853	P	-5	W,HP	-5	-5	BS

DIRECTORY

and Land use ATMAKUR TALUK

Approach to village	Nearest town and distance (in Kms.)	Power supply	Staple food	Land use (i.e., area under different types of land use in hectares rounded upto 2 decimal places)					Remarks including any place of religious, historical or archaeological interest	Location Code No.
				Forest	Irrigated by source	Unirrigated	Culturable waste	Area not available for cultivation		
(11)	(12)	(13)	(14)	(15)	(16)	(17)	(18)	(19)	(20)	(1)
KR	Gadwal 34	..	Rice Jowar	..	T (8·50) TK (8·50)	251·71	69·61	9·71	..	94
KR	Gadwal 40	..	Rice Jowar	..	T (43·30) W (43·30)	258·59	119·79	144·47	..	95
PR	Gadwal 42	ED	Rice Jowar	..	T (40·47) W (24·28) TK (16·19)	356·12	76·49	88·22	..	96
PR	Gadwal 38	ED	Rice Jowar	..	T (3·64) W (3·64)	554·01	20·64	164·71	C1	97
PR	Gadwal 42	..	Rice Jowar	..	T (5·26) O (5·26)	131·52	12.95	34·81	..	98
PR	Gadwal 34	ED, EAG	Rice Jowar	..	T (100.36) TK (70.82) W (29.54)	1,010.50	152.97	357.34	..	99
PR	Gadwal 34	ED, EAG	Rice Jowar	..	T (36.02) W (36.02)	691.20	198.70	154.99	N2:C2:T2	100
KR	Gadwal 30	..	Rice Bajra	..	T (14.57) W (14.57)	351.67	42.09	26.71	..	101
KR	Gadwal 28	..	Rice Jowar	..	T (14.57) W (8.50) TK (6.07)	74.87	0.81	7.69	..	102
PR	Gadwal 26	ED, EAG	Rice Jowar	.	T (99.55) W (75.27) TK (24.28)	347.62	65.97	121.00	N2	103
KR	Gadwal 22	ED	Rice Jowar	..	T (119.38) TK (72.44) W (46.94)	1,118.95	245.64	355.32	M2	104
PR	Gadwal 22	ED, EAG	Rice Bajra	..	T (48.97) TK (44.52) W (4.45)	624.43	76.48	120.60	N3:C1:M2:T2	105
KR	Gadwal 18	ED, EAG	Rice Jowar	..	T (131.52) W (93.08) TK (38.44)	710.22	130.72	238.68	N3:M1	106
PR	Gadwal 18	ED, EAG	Rice Jowar	..	T (31.16) W (31.16)	206.39	13.76	17.81	..	107
PR	Gadwal 18	ED, EAG	Rice Jowar	..	T (29.14) W (29.14)	441.11	125.85	44.11	..	108
PR	Gadwal 16	ED, EAG	Rice Jowar	..	T (197.08) TK (151.76) W (45.32)	899.21	110.89	344.79	N6:C3:M7	109
PR	Gadwal 20	..	Rice Jowar	..	T (24.68) TK (20.23) W (4.45)	277.21	12.55	78.51	..	110
PR	Gadwal 18	..	Rice Jowar	..	T (112.10) GC (84.98) O (18.62) W (8.50)	273.16	138.40	160.26	N1:M2	111

Location Code No.	Name of village	Total area of the village (in hectares)	Total number of Households and population		Amenities available (if not available within the village, the distance in broad ranges viz., — 5 Kms., 5-10 Kms. and 10 + Kms. of the nearest place where the facility available is given)					
			Households	Population	Educational	Medical	Drinking water (Potable)	Post and Telegraph	Day or days of the market, if any	Communications (Bus stop, Railway station, Water way)
(1)	(2)	(3)	(4A)	(4B)	(5)	(6)	(7)	(8)	(9)	(10)
112	Somasagar	163·09	27	139	-5	-5	W	-5	-5	BS
113	Jurial	1,377·14	296	1,509	P	5-10	W,HP	PO	5-10	BS
114	Guntepalle	578·70	145	729	P	5-10	W,HP	-5	5-10	BS
115	Devarpalle	350·86	154	858	P	5-10	W	-5	5-10	BS
116	Thipadampalle	497·36	363	2,141	P(2),M	5-10	W,HP	PO	5-10	-5
117	Motlampalle	1,150·92	202	1,142	P	5-10	W,HP	PO	5-10	BS
118	Arepalle	1,095·48	281	1,569	P	5-10	W	PO	5-10	-5
119	Kathepalle	634·55	176	1,011	P	5-10	W,HP	-5	5-10	-5
120	Toompalle	416·83	64	421	P	5-10	W,T	-5	5-10	5-10
121	Veeraraghavapur	243·62	58	304	P	5-10	W,T	-5	5-10	5-10
122	Rechintal	746·64	220	1,221	P,M	FPC	W,T	PO	10+	5-10

DIRECTORY

and Land use ATMAKUR TALUK

Approach to village	Nearest town and distance (in Kms.)	Power supply	Staple food	Land use (i.e., area under different types of land use in hectares rounded upto 2 decimal places)					Remarks including any place of religious, historical or archaeological interest	Location Code No.
				Forest	Irrigated by source	Unirrigated	Culturable waste	Area not available for cultivation		
(11)	(12)	(13)	(14)	(15)	(16)	(17)	(18)	(19)	(20)	(1)
PR	Gadwal 17	ED, EAG	Rice Jowar	..	T (22.26) W (22.26)	106.03	32.37	2.43	..	112
PR	Gadwal 13	ED, EAG	Rice Jowar	..	T (84.17) W (77.29) TK (6.88)	781.04	288.54	223.39	N1	113
PR	Gadwal 14	..	Rice Jowar	..	T (37.23) W (35.21) TK (2·02)	367.46	48.56	125.45	..	114
PR	Gadwal 20	..	Rice Jowar	..	T (96·72) GC (95·51) W (1.21)	156·21	29·94	67·99	..	115
PR	Gadwal 22	ED, EAG	Rice Jowar	..	T (137·19) TK (88·63) O (23·88) GC (20.64) W (4·04)	156·61	7·29	196·27	M2	116
PR	Gadwal 16	ED	Rice Jowar	..	T (75·27) W (46·13) TK (29·14)	705·77	138·00	231·88	..	117
KR	Gadwal 20	ED	Rice Jowar	..	T (482·79) TK (252·12) W (230·67)	264·26	19·42	329·01	..	118
KR	Gadwal 22	ED	Rice Jowar	..	T (125·86) GC (63.13) W (48·56) TK (14·17)	58·68	21·45	428·56	..	119
KR	Gadwal 24	..	Rice Jowar	..	T (32·37) W (32·37)	356·53	22·26	5·67	..	120
PR	Gadwal 26	ED, EAG	Rice Jowar	..	T (22·26) TK (22·26)	150·54	33·99	36·83	..	121
KR	Gadwal 27	ED	Rice Jowar	..	T (196·68) O (180·49) W (16·19)	248·07	63·13	238·76	..	122

GADWAL TALUK

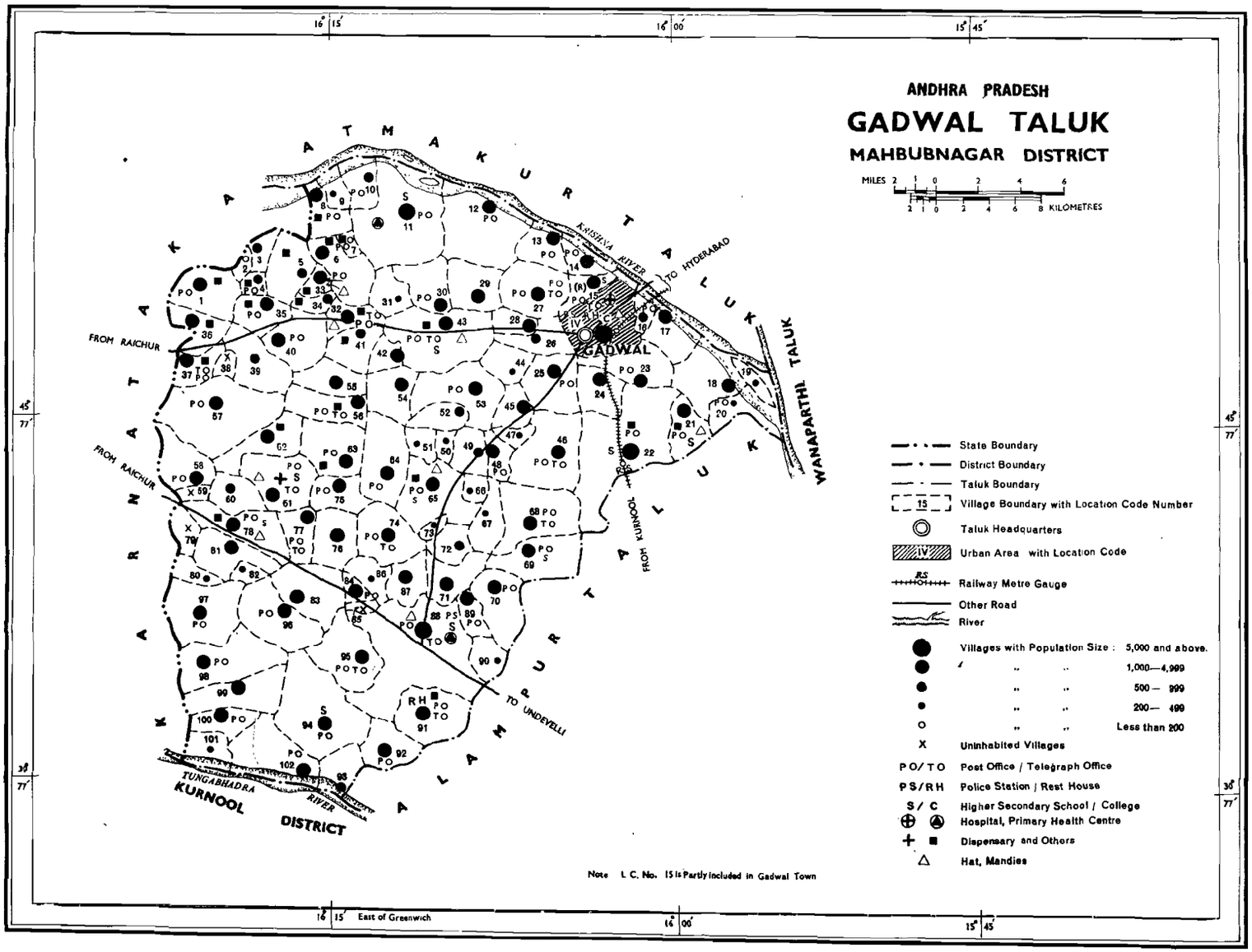

© Government of India Copyright, 1984.

ALPHABETICAL LIST OF VILLAGES

GADWAL TALUK

1981 Location Code No. (1)	Name of Village (2)
50	Adiviravalcheruvu
56	Aloor
32	Alwalpad
21	Anantapur
59	Apkondanhalli
75	Argidda
27	Atmakur
81	Balgera
20	Basapur
18	Beerole
53	Bijjawaram
87	Bingidoddi
47	Boordipad
98	Boyalguddam
85	B. Timmapuram
96	Chagadona
80	Chamankhandoddi
67	Charlagarlampadu
92	Chinna Tandrapadu
58	Chintalakunta
12	Chintarevula
48	D. Amaravai
86	Devabanda
43	Dharur
31	Dornal
5	Earlabanda
84	Ekalaspur
15	Gadwal
34	Gaganpalle
10	Garlapad
61	Gattu
28	Gonpad
77	Gorlakhandoddi
19	Gurramgadda
36	Guvvaldinne
88	Ieeja
97	Induvasi
1	Irkichedu
38	Isarlapad
90	Jadadoddi
23	Jammichedu
44	Jilladabanda
45	Kakulavaram
39	Kaloori Timmandoddy
72	Kartiravalcheruvu
35	Kondapur
14	Kothapalle
41	Kotulagidda
57	Kuchinerla
101	Kuduknoor
93	Kyashwaram
78	Macherla
64	Maddelabanda
65	Maldakallu
69	Mallamdoddi
82	Mallempalle
30	Mannapur
42	Marlabeedu
94	Medikonda
24	Melacheruvu
7	Mirzapuram
83	Mittadoddi
17	Mulkalapalle
2	Musaldoddy
79	Musalmanpalle
9	Nagardoddi
71	Nagardoddi
37	Nandinne
6	Neelahalli
51	Nethwanpalle
8	Nettampadu
3	Pagunta
46	Palavai
29	Palcherla
25	Paramala
63	Penchikalpad
22	Pudur
102	Pulikal
33	Puranapalem
62	Rayapuram
13	Rekulapalle
54	Ryalampad
49	Saddalonpalle
26	Sangala
100	Sindanoor
73	Sysampalle
76	Tappetlamorsu
74	Thatikunta
55	Thummalacheruvu
99	Tottinenidoddi
89	Tumkunta
52	Uligepalle
40	Umithyala
91	Uppal
11	Upperu
95	Uttanoor
4	Venkatapuram
70	Vitlapuram
66	Yeddulagudem
68	Yelkur
60	Yellamdoddi
16	Yenkampet

Location Code No.	Name of village	Total area of the village (in hectares)	Total number of Households and population		Amenities available (if not available within the village, the distance in broad ranges viz., — 5 Kms., 5-10 Kms. and 10 + Kms. of the nearest place where the facility available is given)					
			Households	Population	Educational	Medical	Drinking water (Potable)	Post and Telegraph	Day or days of the market, if any	Communications (Bus-stop, Railway station, water way)
(1)	(2)	(3)	(4A)	(4B)	(5)	(6)	(7)	(8)	(9)	(10)
1	Irkichedu	1,394.14	285	1,614	P	O	W	PO	5-10	10+
2	Musaldoddy	302.70	15	103	-5	-5	W	-5	5-10	-5
3	Pagunta	636.97	140	769	P	-5	W	-5	-5	-5
4	Venkatapuram	302.30	111	526	P	O	W	PO	-5	BS
5	Earlabanda	1,327.37	94	516	P	O	W	-5	-5	-5
6	Neelahalli	1,326.56	284	1,723	P(2)	O	W	-5	-5	BS
7	Mirzapuram	178.87	13	61	P	O	W	PO	-5	BS
8	Nettampadu	1,270.71	238	1,218	P	O	W	PO	-5	-5
9	Nagardoddi	776.19	70	349	P	-5	W	-5	-5	-5
10	Garlapad	751.09	154	765	P	5-10	W	PO	5-10	5-10
11	Upperu	4,319.20	1,053	5,789	P(7), M,H	PHC, FPC	W	PO	10+	BS
12	Chintarevula	3,667.25	714	3,873	P(5)	5-10	W,HP	PO	10+	BS
13	Rekulapalle	1,300.66	173	1,009	P	10+	W	PO	5-10	-5
14	Kothapalle	716.29	175	1,009	P	-5	W	PO	5-10	5-10
15	Gadwal (Rural)	3,373.45	405	2,398	P	-5	W,HP	PO	Monday	BS,RS
16	Yenkampet	375.95	117	687	P	-5	W	PO	-5	-5
17	Mulkalapalle	1,490.05	203	1,291	P(4)	5-10	W,TW	-5	-5	5-10
18	Beerole	1,864.38	240	1,328	P(2)	-5	W,HP	-5	-5	BS
19	Gurramgadda	1,059.06	68	373	P	5-10	W	5-10	5-10	-5
20	Basapur	597.31	43	239	P	-5	W	PO	5-10	-5
21	Anantapur	1,397.78	489	2,808	P(2), M,H	PHS	W,HP	PO	Friday	BS
22	Pudur	5,695.94	1,198	7,001	P(5), M(2),H	CHW	W,T	PO, Phone	-5	RS
23	Jammichedu	1,403.85	296	1,904	P	-5	W,HP	PO	5-10	BS,RS
24	Melacheruvu	1,005.24	171	1,011	P	-5	W	-5	5-10	-5

Approach to village	Nearest town and distance (in Kms.)	Power supply	Staple food	Land use (i.e., area under different types of land use in hectares rounded upto 2 decimal places) Forest	Irrigated by source	Unirrigated	Culturable waste	Area not available for cultivation	Remarks including any place of religious, historical or archaeological interest	Location Code No.
(11)	(12)	(13)	(14)	(15)	(16)	(17)	(18)	(19)	(20)	(1)
KR	Gadwal 32	EA	Bajra Rice	..	T (87.01) TK (87.01)	1,215.27	4.45	87.41	..	1
KR	Gadwal 30	..	Rice Jowar	..	..	234.31	0.81	67.18	..	2
KR	Gadwal 29	ED	Bajra Rice	..	T (74.46) TK (74.46)	530.14	1.62	27.92	..	3
PR	Gadwal 28	ED	Korra Rice	..	T (16.19) TK (16.19)	249.29	2.02	34.80	..	4
KR	Gadwal 26	ED	Bajra Rice	..	T (64.75) TK (64.75)	1,084.96	0.81	176.85	..	5
PR	Gadwal 28	ED, EAG	Bajra Rice	..	T (52.61) TK (52.61)	1,171.16	1.62	101.17	..	6
PR	Gadwal 22	..	Bajra Rice	..	T (5.26) TK (5.26)	160.66	0.81	12.14	..	7
KR	Gadwal 26	ED	Bajra Rice	..	T (44.52) TK (44.52)	1,191.80	7.28	27.11	..	8
KR	Gadwal 26	..	Bajra Rice	..	T (32.78) TK (32.78)	702.94	4.86	33.99	..	9
KR	Gadwal 24	..	Bajra Rice	..	T (8.09) TK (8.09)	686.35	19.42	37.23	N1	10
PR	Gadwal 20	ED, EAG	Bajra Rice	..	T (251.71) TK (251.71)	3,558.39	..	508.69	N5	11
PR	Gadwal 14	EA	Bajra Rice	..	T (134.35) TK (134.35)	3,090.98	..	441.51	N1	12
KR	Gadwal 10	..	Bajra Rice	..	..	961.53	36.42	302.71	..	13
KR	Raichur 4	ED, EAG	Bajra Rice	..	T (33.18) TK (33.18)	559.28	..	123.83	..	14
PR	Gadwal 2	ED	Bajra Rice	..	T (249.28) TK (249.28)	2,645.83	..	478.34	..	15
KR	Gadwal 3	..	Bajra Rice	..	..	297.04	..	78.91	..	16
KR	Gadwal 5	ED, EAG	Rice Jowar	..	T (33.99) TK (33.99)	969.62	..	486.02	..	17
PR	Gadwal 14	ED, EAG	Bajra Rice	..	T (113.31) TK (113.31)	1,392.93	..	358.14	M1	18
FP	Gadwal 14	..	Bajra Rice	..	T (2.83) TK (2.83)	414.80	285.71	355.72	..	19
KR	Gadwal 14	..	Rice Jowar	..	T (19.02) TK (19.02)	292.18	28.33	257.78	..	20
PR	Gadwal 8	ED	Bajra Rice	..	T (66.77) TK (66.77)	1,172.37	..	157.42	N2:M1:T1	21
PR	Gadwal 9	ED	Bajra Rice	..	T (453.25) TK (453.25)	4,832.74	..	409.54	M1	22
PR	Gadwal 4	ED, EAG	Bajra Rice	..	T (12.95) TK (12.95)	1,294.59	..	96.31	..	23
PR	Gadwal 4	..	Bajra Rice	..	T (8.90) TK (8.90)	939.68	..	55.85	..	24

Location Code No.	Name of village	Total area of the village (in hectares)	Total number of Households and Population		Amenities available (if not available within the village, the distance in broad ranges viz., —5 Kms., 5-10 Kms. and 10 + Kms. of the nearest place where the facility available is given)					
			House-holds	Popula-tion	Educational	Medical	Drinking water (Potable)	Post and Telegraph	Day or days of the market, if any	Communications (Bus-stop, Railway station, Water way)
(1)	(2)	(3)	(4A)	(4B)	(5)	(6)	(7)	(8)	(9)	(10)
25	Paramala	1,669.32	274	1,582	P(2)	-5	W,HP	PO	5-10	5-10
26	Sangala	763.24	113	688	P	-5	W,HP	-5	-5	BS
27	Atmakur	1,845.36	347	2,263	P(2)	-5	W,HP	PO,TO, PTO	-5	BS
28	Gonpad	761.62	209	1,179	P	-5	W,HP	-5	-5	BS
29	Palcherla	1,280.42	271	1,674	P	-5	W,TW	-5	10+	-5
30	Mannapur	1,449.99	222	1,298	P	5-10	W	PO	10+	BS
31	Dornal	976.91	55	338	P	5-10	W	-5	-5	-5
32	Alwalpad	665.30	208	1,024	P	O	W	PO,TO	Thursday	BS
33	Puranapalem	510.71	288	1,594	P,M	O	W	PO, Phone	Friday	BS
34	Ganganpalle	534.59	153	830	P	O	W	-5	-5	-5
35	Kondapur	1,021.83	244	1,454	P	RP	W	PO	-5	-5
36	Guvvaldinne	1,586.36	283	1,547	P	O	W	-5	10+	-5
37	Nandinne	730.46	306	1,705	P,O	O	W	PO,TO, Phone	10+	BS
38	Isarlapad	392.14			*Uninhabited*					
39	Kaloori Timmandoddy	1,591.62	176	974	P	5-10	W	-5	5-10	5-10
40	Umithyala	1,619.55	226	1,347	P(2),	5-10	W,HP	PO	5-10	5-10
41	Kotulagidda	1,011.31	103	561	P	RP	W	-5	-5	BS
42	Marlabeedu	533.78	270	1,427	P	5-10	W	5-10	5-10	BS
43	Dharur	3,146.42	727	4,184	P(3), M,H	FPC	W,TW	PO,TO, Phone	Tuesday	BS
44	Jilladabanda	913.78	55	353	P(2)	5-10	W	-5	-5	5-10
45	Kakulavaram	894.76	197	1,095	P	5-10	W,HP	-5	-5	5-10
46	Palavai	2,666.47	525	3,071	P(3)	5-10	W	PO,TO	5-10	-5

Approach to village	Nearest town and distance (in Kms.)	Power supply	Staple food	Land use (i.e., area under different types of land use in hectares rounded upto 2 decimal places)					Remarks including any place of religious, historical or archaeological interest	Location Code No.
				Forest	Irrigated by source	Unirrigated	Culturable waste	Area not available for cultivation		
(11)	(12)	(13)	(14)	(15)	(16)	(17)	(18)	(19)	(20)	(1)
PR	Gadwal 4	ED, EAG	Bajra Rice	..	T (59.49) TK (59.49)	1,466.57	..	143.26	..	25
PR	Gadwal 4	ED	Korra Rice	..	T (23.47) TK (23.47)	633.74	..	106.03	..	26
PR	Gadwal 4	ED, EAG	Bajra Rice	..	T (85.79) TK (85.79)	1,644.64	65.96	48.56	N1	27
PR	Gadwal 4	ED, EAG	Korra Rice	..	T (14.16) TK (14.16)	687.56	..	59.90	..	28
KR	Gadwal 8	ED	Bajra Rice	..	T (18.21) TK (18.21)	1,204.74	..	57.06	..	29
PR	Gadwal 13	EA	Bajra Rice	..	T (38.85) TK (38.85)	1,306.73	59.49	44.51	..	30
KR	Gadwal 16	..	Bajra Rice	..	T (36.42) W (33.99) TK (2.43)	702.94	13.76	223.79	..	31
PR	Gadwal 22	EA	Bajra Rice	..	T (55.44) O (53.01) TK (2.43)	517.19	2.43	90.24	..	32
PR	Gadwal 24	EA	Bajra Rice	..	T (69.60) TK (46.13) O (23.47)	354.50	3.24	82.56	..	33
KR	Gadwal 24	EA	Bajra Rice	..	T (53.82) TK (53.82)	442.32	1.21	37.23	M1	34
KR	Gadwal 28	ED	Bajra Rice	..	T (44.52) O (24.28) TK (20.24)	647.49	281.26	48.56	M1	35
KR	Raichur 12	EA	Bajra Rice	..	T (84.98) TK (84.98)	1,466.98	4.05	30.35	..	36
PR	Raichur 12	EA	Bajra Rice	..	T (113.31) O (60.70) TK (52.61)	592.05	17.00	8.10	N1	37
					Uninhabited					38
KR	Raichur 22	ED, EAG	Bajra Rice	..	T (8.90) TK (8.90)	1,088.60	1.62	492.50	..	39
KR	Gadwal 26	ED	Bajra Rice	..	T (41.28) TK (41.28)	867.24	4.05	706.98	..	40
PR	Gadwal 20	EAG	Bajra Rice	..	T (53.42) TK (29.54) O (23.88)	747.05	2.43	208.41	..	41
PR	Gadwal 14	ED, EAG	Bajra Rice	..	..	479.96	..	53.82	..	42
PR	Gadwal 12	ED, EAG	Bajra Rice	..	T (201.53) TK (201.53)	2,488.81	72.44	383.64	N2	43
KR	Gadwal 7	ED	Korra Rice	..	T (24.28) TK (24.28)	747.05	..	142.45	..	44
PR	Gadwal 9	EAG	Korra Rice	..	T (27.52) TK (27.52)	736.53	..	130.71	..	45
PR	Gadwal 13	ED, EAG	Bajra Rice	..	T (4.05) TK (4.05)	2,382.38	..	275.99	..	46

Location Code No.	Name of village	Total area of the village (in hectares)	Total number of Households and Population		Amenities available (if not available within the village, the distance in broad ranges viz., — 5 Kms., 5-10 Kms. and 10 + Kms. of the nearest place where the facility available is given)					
			Households	Population	Educational	Medical	Drinking water (Potable)	Post and Telegraph	Day or days of the market, if any	Communications (Bus-stop, Railway station, Water way)
(1)	(2)	(3)	(4A)	(4B)	(5)	(6)	(7)	(8)	(9)	(10)
47	Boordipad	186·56	41	269	P	10+	W	-5	5-10	BS
48	D. Amaravai	1,352·86	350	2,105	P	10+	W,HP	PO	10+	BS
49	Saddalonpalle	186.15	92	576	P	10+	W	-5	10+	BS
50	Adiviravalcheruvu	328·20	77	451	P	10+	W	5-10	5-10	-5
51	Nethwanpalle	607.43	70	415	P	10+	W	5-10	5-10	5-10
52	Uligepalle	749.48	122	698	P	10+	W	-5	5-10	-5
53	Bijjawaram	2,112·86	676	4,099	P(3)	10+	W,HP	PO, Phone	10+	BS
54	Ryalampad	1,444·72	276	1,688	P(2)	10+	W,HP	5-10	10+	5-10
55	Thummalacheruvu	1,137·97	184	1,070	P	-5	W	-5	5-10	-5
56	Aloor	1,749.45	464	2,650	P	RP,O	W	PO,TO, Phone	5-10	BS
57	Kuchinerla	4,086·51	538	3,039	P(2)	-5	W	PO	5-10	-5
58	Chintalakunta	1,662.44	301	1,810	P(2),M	5-10	W	PO	5-10	5-10
59	Apkondanhalli	222·58			*Uninhabited*					
60	Yellamdoddi	574·65	106	618	P	-5	W	-5	-5	-5
61	Gattu	2,380·76	694	3,858	P,M, H,O	PHS, D(U),O	W,T	PO,TO, Phone	Wednesday	BS
62	Rayapuram	1,719·50	216	1,128	P	O	W	-5	-5	-5
63	Penchikalpad	1,771·71	231	1,112	P	O	W	PO	-5	5-10
64	Maddelabanda	2,061·87	360	2,055	P	5-10	W	PO	5-10	5-10
65	Maldakallu	2,498·12	794	4,301	P(2), M,H	RP(2), PHS	W	PO, Phone	Saturday	BS
66	Yeddulagudem	335·08	23	121	P	-5	W	-5	-5	BS
67	Charlagarlampadu	931.18	72	434	P	5-10	W	5-10	5-10	BS

DIRECTORY

and Land use GADWAL TALUK

Approach to village	Nearest town and distance (in Kms.)	Power supply	Staple food	Land use (i.e., area under different types of land use in hectares rounded upto 2 decimal places) Forest	Irrigated by source	Unirrigated	Culturable waste	Area not available for cultivation	Remarks including any place of religious, historical or archaeological interest	Location Code No.
(11)	(12)	(13)	(14)	(15)	(16)	(17)	(18)	(19)	(20)	(1)
PR	Gadwal 10	ED, EAG	Bajra Rice	..	T (6·47) TK (6·47)	158·23	16·19	5·67	..	47
PR	Gadwal 13	ED, EAG	Bajra Rice	..	T (50·59) TK (50·59)	1,214·05	..	87·82	..	48
PR	Gadwal 12	..	Bajra Rice	..	T (5·66) TK (5·66)	172·40	..	8·09	..	49
KR	Gadwal 14	..	Korra Rice	..	..	289·75	..	36.83	..	50
KR	Gadwal 17	..	Bajra Rice	..	T (1·21) TK (1·21)	499·78	..	106·03	..	51
KR	Gadwal 12	ED	Korra Rice	..	T (21·85) TK (21·85)	510·31	..	217·32	..	52
PR	Gadwal 10	ED, EAG	Bajra Rice	..	T (32·37) TK (32·37)	1,616.31	..	463·36	..	53
KR	Gadwal 15	ED, EAG	Bajra Rice	..	T (97·12) TK (97·12)	913·78	..	433·42	..	54
KR	Gadwal 22	EA	Bajra Rice	..	T (68·39) O (37·23) TK (31·16)	839·31	2·43	227·84	..	55
PR	Gadwal 20	EA	Bajra Rice	..	T (141·64) TK (141·64)	1,449·98	10·11	147·30	..	56
KR	Gadwal 32	ED	Bajra Rice	..	T (323·75) TK (323.75)	3·653·49	8·10	101·17	..	57
KR	Gadwal 36	EA	Bajra Rice	..	T (111.69) TK (111.69)	1,178.04	7.69	369.02	..	58
					Uninhabited					59
KR	Gadwal 32	ED	Bajra Rice	..	T (9.31) TK (9.31)	490.48	1.21	73.65	..	60
PR	Gadwal 30	EA	Bajra Rice	..	T (187.37) TK (187.37)	1,992.26	12.14	188.99	N3	61
KR	Gadwal 30	ED, EO	Bajra Rice	..	T (17.81) TK (17.81)	901.23	2.83	797.63	..	62
KR	Gadwal 25	ED, EO	Bajra Rice	..	T (50.18) TK (50.18)	1,339.91	10.12	371.50	..	63
PR	Gadwal 22	ED, EO	Bajra Rice	..	T (225.81) W (202.34) TK (23.47)	1,640.59	16.19	179.28	N1	64
PR	Gadwal 18	EA	Bajra Rice	..	T (201.53) W (141.64) TK (51.80) WE (8.09)	2,266.24	12.14	18.21	N10	65
PR	Gadwal 16	..	Bajra Rice	..	T (56.66) W (40.47) TK (16.19)	225.00	33.18	20.24	N1	66
PR	Gadwal 18	..	Bajra Rice	..	T (15.78) W (11.33) TK (4.45)	815.04	14.57	85.79	..	67

Location Code No.	Name of village	Total area of the village (in hectares)	Total number of Households and population		Amenities available (if not available within the village, the distance in broad ranges viz., — 5 Kms., 5-10 Kms. and 10 + Kms. of the nearest place where the facility available is given)					
			Households	Population	Educational	Medical	Drinking water (Potable)	Post and Telegraph	Day or days of the market, if any	Communications (Bus-stop, Railway station, water way)
(1)	(2)	(3)	(4A)	(4B)	(5)	(6)	(7)	(8)	(9)	(10)
68	Yelkur	2,547.89	702	4,255	P	5-10	W,HP, T	PO,TO, Phone	5-10	BS
69	Mallamdoddi	1,418.42	218	1,374	P(2), M,H	10+	W,HP	PO	10+	BS
70	Vitlapuram	1,805.70	256	1,402	P	10+	W,HP	PO	10+	BS
71	Nagardoddi	1,096.70	246	1,425	P	10+	W	-5	10+	BS
72	Kartiravalcheruvu	902.45	165	987	P	10+	W	5-10	5-10	-5
73	Sysampalle	230.67	50	286	P	10+	W,HP	-5	10+	BS
74	Thatikunta	1,709.79	195	1,368	P	10+	W,HP	PO,TO, Phone	10+	BS
75	Argidda	1,247.24	380	2,262	P	10+	W,T	PO	10+	-5
76	Tappetlamorsu	1,354.48	157	1,015	P	10+	W	-5	5-10	BS
77	Gorlakhandoddi	787.11	231	1,404	P	-5	W	PO,TO	-5	-5
78	Macherla	1,382.00	404	2,383	P,M,H	O	W	PO, Phone	Sunday	BS
79	Musalmanpalle	694.03			*Uninhabited*					
80	Chamankhandoddi	433.01	33	172	P	-5	W,O	5-10	5-10	5-10
81	Balgera	1,569.77	297	1,852	P	5-10	W	5-10	5-10	BS
82	Mallempalle	270.73	65	351	P	5-10	W	5-10	5-10	-5
83	Mittadoddi	1,147.28	327	1,955	P	10+	W,HP, N	5-10	5-10	BS
84	Ekalaspur	297.44	170	1,109	P	10+	W,HP	PO	10+	BS
85	B. Timmapuram	534.18			*Uninhabited*					

Approach to village	Nearest town and distance (in Kms.)	Power supply	Staple food	Land use (i.e., area under different types of land use in hectares rounded upto 2 decimal places) Forest	Irrigated by source	Unirrigated	Culturable waste	Area not available for cultivation	Remarks including any place of religious, historical or archaeological interest	Location Code No.
(11)	(12)	(13)	(14)	(15)	(16)	(17)	(18)	(19)	(20)	(1)
PR	Gadwal 17	ED, EO	Korra Rice	..	T (96.72) TK (76.89) W (19.83)	1,977.29	210.84	203.04	N7:C1	68
PR	Gadwal 18	ED, EO	Bajra Rice	..	T (53.42) W (48.56) TK (4.86)	1,320.49	..	44.51	N6	69
PR	Gadwal 24	EAG, EO	Bajra Rice	..	T (84.98) WE (60.70) W (16.19) TK (8.09)	1,680.25	..	40.47	T1	70
PR	Gadwal 26	EA	Bajra Rice	..	T (215.70) W (141.64) TK (74.06)	658.42	161.88	60.70	..	71
KR	Gadwal 22	EA	Bajra Rice	..	T (57.47) W (52.61) TK (4.86)	671.78	6.07	167.13	..	72
PR	Gadwal 22	ED, EAG	Bajra Rice	..	T (22.66) WE (14.57) W (8.09)	196.68	5.26	6.07	..	73
PR	Gadwal 24	ED	Bajra Rice	..	T (104.00) W (60.70) TK (43.30)	1,373.09	16.19	216.51	N2:T1	74
KR	Gadwal 26	ED, EO	Bajra Rice	..	T (106.03) TK (77.70) W (28.33)	1,032.35	5.26	103.60	..	75
PR	Gadwal 28	EA	Bajra Rice	..	T (13.76) TK (8.09) W (3.24) WE (2.43)	1,236.31	72.84	31.57	..	76
KR	Gadwal 28	EA	Bajra Rice	..	T (72.84) TK (72.84)	600.96	76.48	36.83	..	77
PR	Gadwal 36	ED, EO	Bajra Rice	141.23	T (149.33) TK (149.33)	1,003.62	6.07	81.75	N8:M1	78
					Uninhabited					79
PR	Gadwal 40	..	Bajra Rice	..	T (20.23) TK (20.23)	364.22	17.40	31.16	M1	80
PR	Gadwal 36	ED	Bajra Rice	..	T (69.20) TK (69.20)	1,458.89	5.26	36.42	N4	81
KR	Gadwal 38	ED	Bajra Rice	..	T (14.97) TK (14.97)	244.43	3.24	8.09	..	82
PR	Gadwal 33	ED	Korra Rice	..	T (29.14) TK (16.19) W (8.09) GC (4.86)	1,091.84	14.16	12.14	N1	83
PR	Gadwal 30	ED, EO	Bajra Rice	..	T (52.20) TK (52.20)	200.32	..	44.92	M1	84
					Uninhabited					85

Location Code No.	Name of village	Total area of the village (in hectares)	Total number of Households and population		Amenities available (if not available within the village, the distance in broad ranges viz., — 5 Kms., 5-10 Kms. and 10 + Kms. of the nearest place where the facility available is given)					
			Households	Population	Educational	Medical	Drinking water (Potable)	Post and Telegraph	Day or days of the market, if any	Communications (Bus stop, Railway station, Water way)
(1)	(2)	(3)	(4A)	(4B)	(5)	(6)	(7)	(8)	(9)	(10)
86	Devabanda	752·71	26	210	P	10+	W	5-10	10+	5-10
87	Bingidoddi	708·20	226	1,394	P	5-10	W	5-10	5-10	BS
88	Ieeja	5,327·27	2,260	13,336	P(2),M, H,O	CHW,D, RP(4), PHC, FPC, SMP	W,HP T,N	PO,TO, Phone	Thursday	BS
89	Tumkunta	498·57	211	1,281	P	5-10	W,HP	PO	10+	BS
90	Jadadoddi	668.13	77	486	P	5-10	W	5-10	5-10	5-10
91	Uppal	2,286.47	698	3,934	P	RP	W,T,N	PO,TO, Phone	5-10	BS
92	Chinna Tandrapadu	1,390·90	558	3,105	P	5-10	W	PO	5-10	NW
93	Kyashwaram	821.51	156	833	P	10+	W,R	5-10	5-10	NW
94	Medikonda	3,415.54	881	4,717	P,M,H	10+	W,HP	PO	10+	NW
95	Uttanoor	2,149·68	430	2,598	P(2)	10+	W,N	PO,TO, Phone	10+	BS
96	Chagadona	2,263·81	424	2,406	P (3),M	10+	W	PO	10+	BS
97	Induvasi	2,834·82	379	2,020	P	10+	W,HP	PO	10+	BS
98	Boyalguddam	2,274.33	444	2,483	P	10+	W	PO	10+	5-10
99	Tottinenidoddi	1,577·06	255	1,657	P	10+	W,N	5-10	10+	BS,NW

DIRECTORY

and Land use GADWAL TALUK

Approach to village	Nearest town and distance (in Kms.)	Power supply	Staple food	Land use (i.e., area under different types of land use in hectares rounded upto 2 decimal places) Forest	Irrigated by source	Unirrigated	Culturable waste	Area not available for cultivation	Remarks including any place of religious, historical or archaeological interest	Location Code No.
(11)	(12)	(13)	(14)	(15)	(16)	(17)	(18)	(19)	(20)	(1)
KR	Gadwal 28	..	Bajra Rice	..	T (12.95) TK (12.95)	723.17	..	16.59	..	86
PR	Gadwal 25	ED, EAG	Bajra Rice	..	T (93.08) W (40.47) TK (32.38) WE (20.23)	410.35	..	204.77	..	87
PR	Gadwal 30	EA	Bajra Rice	..	T (157.42) TK (80.94) W (70.41) WE (6.07)	4,609.36	129.50	430.99	N120:C8:N3:T1	88
PR	Gadwal 26	EAG	Bajra Rice	..	T (7.28) WE (4.05) W (3.23)	238.76	16.19	235.93	..	89
KR	Gadwal 30	..	Bajra Rice	..	T (97.12) W (80.94) TK (16.18)	512.73	54.23	4.05	..	90
PR	Gadwal 36	EA	Bajra Rice	..	T (314.84) GC (298.66) W (8.09) WE (8.09)	1,838.08	12.14	121.41	N20:C1:T1	91
NC	Gadwal 40	ED	Bajra Rice	..	T (359.76) GC (359.76)	1,025.47	..	5.67	N6:M1:T1	92
KR, NC	Gadwal 46	..	Rice Jowar	..	T (95.91) GC (82.96) WE (12.95)	666.11	35.61	23.88	..	93
KR, NC	Gadwal 40	EA	Bajra Rice	..	T (240.38) GC (157.82) W (60.70) TK (17.81) WE (4.05)	2,952.18	..	222.98	T1	94
PR	Gadwal 36	ED	Bajra Rice	..	T (51.39) W (34.80) TK (16.59)	1,909.30	..	188.99	N3:C1:T1	95
PR	Gadwal 38	..	Bajra Rice	..	T (79.32) TK (50.99) W (28.33)	1,912.14	9.71	262.64	..	96
PR	Raichur 36	ED	Bajra Rice	..	T (141.64) W (72.84) TK (68.80)	2,565.70	6.07	121.41	M1	97
KR	Raichur 40	..	Bajra Rice	..	T (82.56) TK (66.37) W (16.19)	1,787.09	121.40	283.28	..	98
PR, NC	Raichur 44	..	Bajra Rice	..	T (71.63) TK (56.66) W (13.76) GC (1.21)	1,244.00	..	261.43	..	99

Location Code No.	Name of village	Total area of the village (in hectares)	Total number of Households and population		Amenities available (if not available within the village, the distance in broad ranges viz., — 5 Kms., 5-10 Kms. and 10 + Kms. of the nearest place where the facility available is given)					
			Households	Population	Educational	Medical	Drinking water (Potable)	Post and Telegraph	Day or days of the market, if any	Communications (Bus-stop, Railway station, water way)
(1)	(2)	(3)	(4A)	(4B)	(5)	(6)	(7)	(8)	(9)	(10)
100	Sindanoor	1,079.29	385	2,236	P,M	10+	W,N,C	PO	10+	BS,NW
101	Kuduknoor	894.35	82	453	P	10+	W	5-10	10+	NW
102	Pulikal	2,485.98	771	4,230	P(2)	10+	W	PO	10+	NW

DIRECTORY

and Land use GADWAL TALUK

Approach to village	Nearest town and distance (in Kms.)	Power supply	Staple food	Land use (i.e., area under different types of land use in hectares rounded upto 2 decimal places) Forest	Irrigated by source	Unirrigated	Culturable waste	Area not available for cultivation	Remarks including any place of religious, historical or archaeological interest	Location Code No.
(11)	(12)	(13)	(14)	(15)	(16)	(17)	(18)	(19)	(20)	(1)
PR, NC	Raichur 48	..	Bajra Rice	..	T (318.89) GC (316.46) TK (2.43)	611.07	42.49	106.84	N2	100
NC	Raichur 52	..	Bajra Rice	..	T (241.19) GC (241.19)	487.24	..	165.92	..	101
NC	Gadwal 49	ED	Korra Jowar	..	T (537.83) GC (537.83)	1,761.59	..	186.56	N4:C1:M2:T2	102

ALAMPUR TALUK

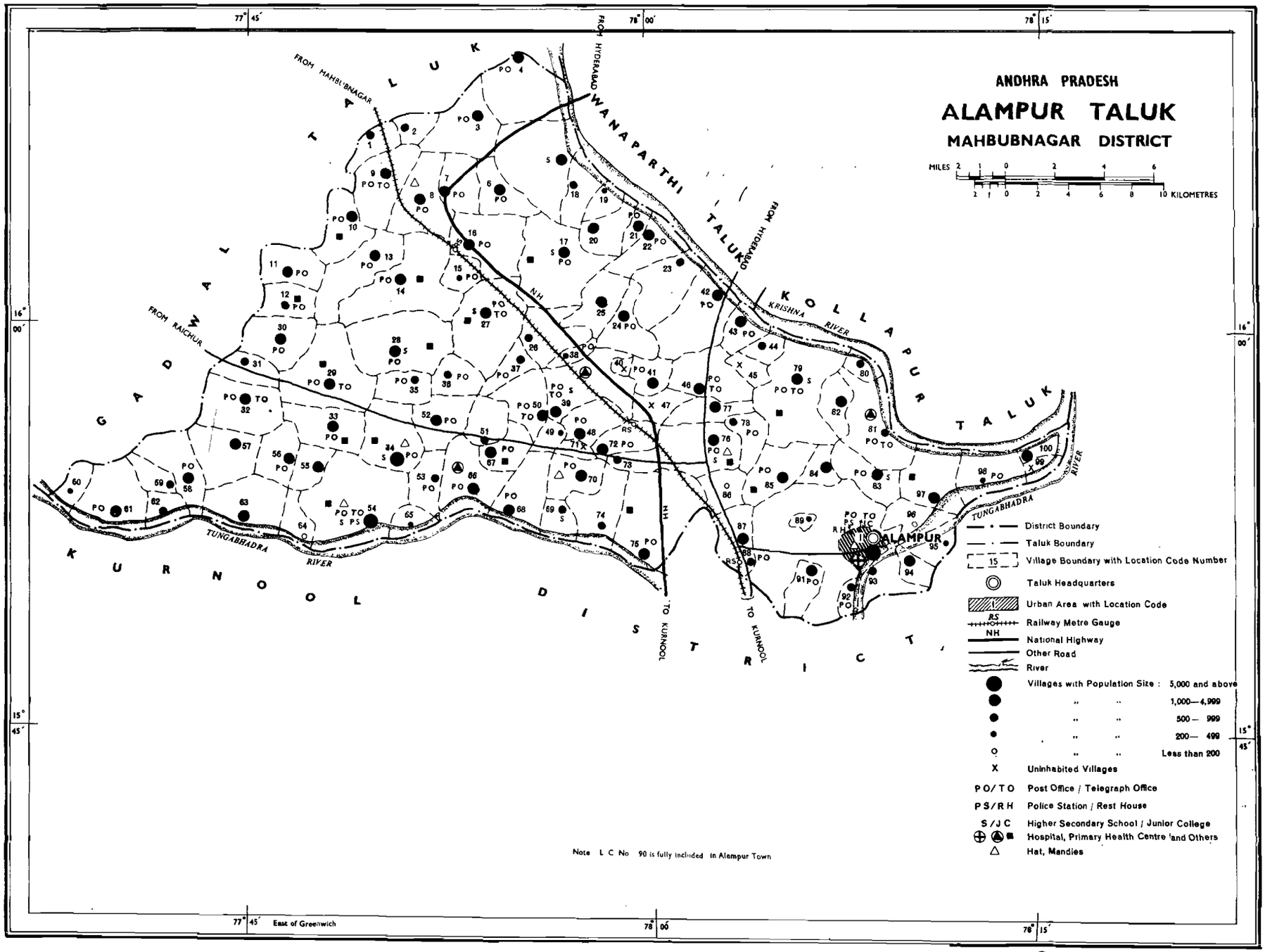

© Government of India Copyright 1994

ALPHABETICAL LIST OF VILLAGES

ALAMPUR TALUK

1981 Location Code No (1)	Name of Village (2)
51	A. Burdipad
90	Alampur
50	Amarvai
96	Bairanpalle
88	Baswapur
15	Batladinne
87	Bhairapur
82	Bheemwaram
18	Bochuveerapur
70	Bonkur
25	Boravelle
53	Budamarsu
83	Bukkapur
86	Burdidipad
14	Chagapur
99	Chagatur
38	Chandapur
23	Chandur
78	Chinna Amidyalpad
62	Chinna Dhanwada
73	Chinna Pothulapad
48	Chinnipad
17	Dharmawaram
49	Gokulapad
1	Gopaldinne
97	Gundimalla
89	Imampur
8	Itkyal
41	Itkyalpad
24	Jallapur
35	Jilledinne
95	Jillelpad
29	Julakal
67	Kalkuntla
74	Kalgotla
77	Kanchupad
19	Kaspakula
91	Kasipur
47	Khanapur
36	Koildinne
84	Konair
3	Kondair
33	Konkal
68	Korvipad
100	Kudavelli
79	Kyatur
85	Linganwai
66	Maddur
58	Mandoddi
22	Mangampet
39	Manopad
42	Maramungal
69	Mennipad
2	Mogilravalcheruvu
55	Mundladinne
7	Mungal
26	Narayanapur
59	Nasnur
57	Pacharla
64	Padamatigarlapad
52	Paipad
21	Pallepad
37	Pedda Amidyalpadu
61	Pedda Dhanwada
9	Peddadinne
72	Pedda Pothulapad
56	Pedda Tandrapad
71	Poosalpad
43	Pragatoor
75	Pullur
6	Putandoddi
40	Raimakulakunta
54	Rajoli
20	Rajsrigarlapad
28	Rampur
93	Ryalampad
5	Sasnool
11	Saterla
44	Seripalle
13	Shabad
45	Shalipur
92	Singawar
94	Sultanpur
46	Takkasila
32	Tangal
4	Timmapur
65	Toorpu Garlapad
63	Thummella
10	Udandapur
76	Undavelli
98	Uppalpad
81	Utkur
34	Vaddepalle
27	Vallur
12	Vavilal
16	Vemula
60	Venisompur
31	Venkatapur
30	Yapadinne
80	Yapaladevipad

VILLAGE

MAHBUBNAGAR DISTRICT

Amenities

Location Code No.	Name of village	Total area of the village (in hectares)	Total number of Households and population		Amenities available (if not available within the village, the distance in broad ranges viz., — 5 Kms., 5-10 Kms. and 10 + Kms. of the nearest place where the facility available is given)					
			Households	Population	Educational	Medical	Drinking water (Potable)	Post and Telegraph	Day or days of the market, if any	Communications (Bus stop, Railway station, Water way)
(1)	(2)	(3)	(4A)	(4B)	(5)	(6)	(7)	(8)	(9)	(10)
1	Gopaldinne	707·39	118	722	P	10+	W	-5	-5	-5
2	Mogilravalcheruvu	666·52	85	530	P	10+	W	-5	-5	-5
3	Kondair	1,980·93	404	2,397	P	10+	W,TK, HP	PO	5-10	BS
4	Timmapur	1,966.36	324	2,007	P	10+	W,HP, TK,R	PO	-5	BS
5	Sasnool	2,226·98	279	1,727	P	10+	W,R,HP	-5	-5	BS
6	Putandoddi	886·26	260	1,435	P	10+	W,HP	PO	-5	BS
7	Mungal	955·87	204	1,096	P	10+	W,HP	PO	-5	BS
8	Itkyal	1,766·04	484	2,859	P(2),M	10+	W,T,HP	PO	Sunday	RS
9	Peddadinne	1,598·91	249	1,307	P	10+	W,HP	PO,TO	-5	RS
10	Udandapur	1,610·64	311	1,816	P	RP	W,N,HP	PO	5-10	-5
11	Saterla	1,265·85	197	1,277	P	10+	W,HP	PO	5-10	5-10
12	Vavilal	997·55	131	816	P	RP	W,HP	PO	5-10	5-10
13	Shabad	1,843·74	322	1,822	P	5-10	W,HP	PO	5-10	5-10
14	Chagapur	2,862·33	460	2,596	P	RP	W,HP	PO	5-10	-5
15	Batladinne	375·14	87	371	P	-5	W,HP	PO	5-10	-5
16	Vemula	1,987·81	416	2,480	P	10+	W,HP	PO	5-10	BS
17	Dharmawaram	2,338.67	338	1,914	P,M,H	O	W	PO	5-10	BS
18	Bochuveerapur	866·03	110	707	P	5-10	W	-5	10+	-5
19	Kaspakula	524·07	41	244	P	5-10	W	-5	10+	10+
20	Rajsrigarlapad	503·02	194	1,017	P	5-10	W,HP	-5	10+	5-10
21	Pallepad	1,354·88	206	1,130	P	10+	W	PO	5-10	5-10

DIRECTORY

and Land use ALAMPUR TALUK

Approach to village	Nearest town and distance (in Kms.)	Power supply	Staple food	Land use (i.e., area under different types of land use in hectares rounded upto 2 decimal places) Forest	Irrigated by source	Unirrigated	Culturable waste	Area not available for cultivation	Remarks including any place of religious, historical or archaeological interest	Location Code No.
(11)	(12)	(13)	(14)	(15)	(16)	(17)	(18)	(19)	(20)	(1)
KR	Gadwal 15	ED, EAG	Rice Jowar	..	T (2.83) W (2.83)	557.25	73.66	73.65	..	1
KR	Gadwal 15	EAG	Rice Jowar	..	T (8.09) W (8.09)	592.87	53.42	12.14	..	2
PR	Gadwal 15	ED	Rice Jowar	..	T (110.07) TK (75.67) W (34.40)	1,293.37	170.78	406.71	M1	3
PR	Gadwal 16	ED	Rice Jowar	..	T (92.67) TK (82.96) W (9.71)	1,266.66	337.91	269.12	..	4
PR	Gadwal 16	ED	Rice Jowar	..	T (44.11) W (29.14) TW (14.97)	1,390.90	344.79	447.18	..	5
PR	Gadwal 19	ED, EAG	Rice Jowar	..	T (6.07) W (3.64) TW (2.43)	791.97	15.38	72.84	..	6
PR	Gadwal 18	ED, EAG	Rice Jowar	..	T (14.16) W (14.16)	844.58	..	97.13	..	7
PR	Gadwal 18	ED, EAG	Rice Jowar	..	T (8.50) W (8.50)	1,553.58	85.79	118.17	N10	8
PR	Gadwal 16	ED, EAG	Rice Jowar	..	T (17.81) TW (14.17) W (3.64)	1,405.87	113.31	61.92	N5	9
KR	Gadwal 21	ED	Rice Jowar	..	T (0.81) W (0.81)	1,491.67	24.28	93.88	N6	10
KR	Gadwal 26	..	Rice Jowar	..	T (13.76) W (13.35) TW (0.41)	1,043.27	104.41	104.41	..	11
PR	Gadwal 27	ED	Rice Jowar	..	T (8.91) TW (8.91)	639.40	228.24	121.00	..	12
KR	Gadwal 21	ED	Rice Jowar	..	T (16.59) TW (16.59)	1,671.75	21.85	133.55	..	13
KR	Gadwal 22	ED	Rice Jowar	..	T (6.07) W (6.07)	2,057.01	332.65	466.60	N6	14
KR	Gadwal 24	ED	Rice Jowar	..	..	335.89	16.59	22.66	..	15
PR	Gadwal 24	ED, EAG	Rice Jowar	..	T (0.81) W (0.81)	1,651.92	106.43	228.65	N10	16
PR	Gadwal 26	ED	Rice Jowar	..	T (15.78) GC (14.57) W (1.21)	2,125.00	84.17	113.72	N6:M2	17
KR	Gadwal 21	..	Rice Jowar	..	T (25.09) W (25.09)	370.69	31.97	438.28	..	18
KR	Gadwal 22	..	Rice Jowar	..	T (3.24) W (3.24)	346.00	19.83	155.00	..	19
KR	Gadwal 27	ED	Rice Jowar	..	..	365.43	31.56	106.03	..	20
KR	Gadwal 27	..	Rice Jowar	..	T (0.81) W (0.81)	953.44	152.96	247.67	N1	21

VILLAGE

MAHBUBNAGAR DISTRICT

Amenities

Location Code No.	Name of village	Total area of the village (in hectares)	Total number of Households and population		Amenities available (if not available within the village, the distance in broad ranges viz., — 5 Kms., 5-10 Kms. and 10 + Kms. of the nearest place where the facility available is given)					
			Households	Population	Educational	Medical	Drinking water (Potable)	Post and Telegraph	Day or days of the market, if any	Communications (Bus-stop, Railway station, water way)
(1)	(2)	(3)	(4A)	(4B)	(5)	(6)	(7)	(8)	(9)	(10)
22	Mangampet	161.47	24	133	-5	10+	W	PO	-5	5-10
23	Chandur	1,579.08	94	518	P	10+	W,R	-5	5-10	-5
24	Jallapur	819.08	433	2,499	P(2),M	10+	W,T	PO	10+	-5
25	Boravelli	1,319.68	450	2,381	P	-5	HP,N,C	-5	5-10	-5
26	Narayanapur	996.33	197	971	P	5-10	N,C	-5	5-10	BS
27	Vallur	2,477.88	415	2,161	P,M,H	RP	W,HP,C	PO,TO, Phone	5-10	BS
28	Rampur	2,376.31	563	3,291	P,M,H	RP	W,HP,C	PO, Phone	5-10	5-10
29	Julakal	2,441.06	303	1,717	P	O	W	PO,TO, Phone	10+	BS
30	Yapadinne	1,463.74	370	2,148	P	5-10	W	PO	10+	-5
31	Venkatapur	777.80	172	973	P	5-10	W	-5	10+	BS
32	Tangal	1,824.72	405	2,215	P	10+	W,HP	PO,TO, Phone	5-10	BS
33	Konkal	1,478.72	417	2,675	P	RP	W,HP	PO, Phone	10+	-5
34	Vaddepalle	1,555.20	1,017	5,249	P,M,H	RP	W,HP,C	PO, Phone	Friday	BS
35	Jilledinne	708.60	132	676	P	-5	W	PO	-5	-5
36	Koildinne	932.39	153	870	P	5-10	W,C	PO	10+	-5
37	Pedda Amidyalpadu	628.88	185	929	P	10+	W,HP,C	PO	5-10	BS
38	Chandapur	355.31	81	337	P	5-10	W	PO	5-10	BS,RS
39	Manopad	1,754.31	605	3,121	P,M,H	FPC, PHC	W,HP,N	PO,TO, PTO, Phone	Wednesday	BS,RS

DIRECTORY

and Land use ALAMPUR TALUK

Approach to village	Nearest town and distance (in Kms.)	Power supply	Staple food	Land use (i.e., area under different types of land use in hectares rounded upto 2 decimal places) Forest	Irrigated by source	Unirrigated	Culturable waste	Area not available for cultivation	Remarks including any place of religious, historical or archaeological interest	Location Code No.
(11)	(12)	(13)	(14)	(15)	(16)	(17)	(18)	(19)	(20)	(1)
KR	Gadwal 26	..	Rice Jowar	..	T (3.23) W (3.23)	109.26	2.43	42.49	..	22
KR	Kurnool 30	..	Rice Jowar	..	T (27.92) GC (24.68) TW (1.62) W (1.62)	1,123.40	157.83	269.93	N1:C1:M1:T1	23
PR	Kurnool 25	ED	Rice Jowar	..	T (211.24) GC (208.41) W (2.83)	394.16	131.12	33.99	N10:C1:M2:T1	24
KR	Kurnool 28	ED	Rice Jowar	..	T (238.36) GC (232.69) W (5.67)	804.51	171.18	101.98	N4	25
PR	Kurnool 29	..	Rice Jowar	..	T (136.38) GC (136.38)	486.83	249.69	123.43	..	26
PR	Kurnool 30	ED	Rice Jowar	..	T (135.16) GC (135.16)	1,667.71	420.06	254.95	N5	27
KR	Kurnool 35	ED	Rice Jowar	..	T (71.22) GC (53.01) W (18.21)	2,105.58	44.52	154.99	N4:M1:T1	28
PR	Kurnool 35	ED	Rice Jowar	..	T (268.71) GC (258.59) W (10.12)	1,037.61	698.89	435.85	..	29
KR	Gadwal 42	ED	Rice Jowar	..	T (32.78) W (24.69) TW (8.09)	893.54	307.56	229.86	..	30
PR	Gadwal 40	ED, EAG	Rice Jowar	..	T (10.12) TW (5.67) W (4.45)	600.15	67.58	99.95	..	31
PR	Gadwal 42	ED	Rice Jowar	..	T (146.50) GC (126.26) W (20.24)	1,233.07	326.58	118.57	..	32
PR	Kurnool 35	ED	Rice Jowar	..	T (670.56) GC (657.61) W (12.95)	378.79	234.31	195.06	M1:T1	33
PR	Kurnool 30	ED	Rice Jowar	..	T (822.32) GC (820.70) W (1.62)	272.76	341.55	118.57	N50:C2:M10:T6	34
KR	Kurnool 35	ED	Rice Jowar	..	T (156.21) GC (148.52) W (7.69)	190.20	269.92	92.27	N3	35
KR	Kurnool 32	..	Rice Jowar	..	T (62.32) GC (62.32)	488.05	256.57	125.45	..	36
PR	Kurnool 30	..	Rice Jowar	..	T (116.14) GC (116.14)	319.70	131.12	61.92	N1	37
PR	Kurnool 26	..	Rice Jowar	..	T (42.49) GC (42.49)	273.56	22.26	17.00	..	38
PR	Kurnool 28	ED	Rice Jowar	..	T (312.42) GC (312.42)	1,332.63	57.46	51.80	N30:C2:M5:T1	39

Location Code No.	Name of village	Total area of the village (in hectares)	Total number of Households and population		Amenities available (if not available within the village, the distance in broad ranges viz., — 5 Kms., 5-10 Kms. and 10 + Kms. of the nearest place where the facility available is given)					
			Households	Population	Educational	Medical	Drinking water (Potable)	Post and Telegraph	Day or days of the market, if any	Communications (Bus stop, Railway station, Water way)
(1)	(2)	(3)	(4A)	(4B)	(5)	(6)	(7)	(8)	(9)	(10)
40	Raimakulakunta	182·11			*Uninhabited*					
41	Itkyalpad	660·04	273	1,380	P	10+	W,C	PO, Phone	5-10	BS
42	Maramungal	2,189·34	314	1,548	P	10+	R	PO	10+	BS
43	Pragatoor	784·28	275	1,594	P	5-10	R	PO	5-10	-5
44	Seripalle	484·81	152	886	P	5-10	W	-5	5-10	-5
45	Shalipur	378.38			*Uninhabited*					
46	Takkasila	1,425·30	454	2,449	P	5-10	W	PO,TO, Phone	5-10	BS
47	Khanapur	663·28			*Uninhabited*					
48	Chinnipad	769·71	358	2,018	P(2),M	-5	W	PO	5-10	-5
49	Gokulapad	296·23	66	398	P	-5	W	-5	-5	BS
50	Amarvai	1,232.26	382	1,881	P	-5	W,HP,N	PO,TO	5-10	BS
51	A. Burdipad	766·07	180	953	P	5-10	W	-5	5-10	BS
52	Paipad	998·76	337	1,901	P	5-10	W,HP	PO	5-10	BS
53	Budamarsu	656·80	189	983	P	5-10	W	PO, Phone	5-10	-5
54	Rajoli	3,209.55	1,405	7,685	P,M,H	RP	W,R	PO,TO, PTO, Phone	Tuesday	BS
55	Mundladinne	606.62	221	1,218	P	5-10	W,HP	5-10	5-10	5-10
56	Pedda Tandrapad	931·58	426	2,230	P	10+	W,HP	PO	5-10	-5
57	Pacharla	1,507·05	420	2,243	P	10+	W,HP	-5	10+	5-10
58	Mandoddi	1,662·85	558	3,290	P	10+	W,HP,N	PO	5-10	5-10
59	Nasnur	513·14	154	913	P	10+	W,N	-5	5-10	5-10
60	Venisompur	662·06	81	272	P	10+	W,R	-5	5-10	5-10
61	Pedda Dhanwada	2,054·18	261	1,501	P	10+	W,R	PO	5-10	5-10

DIRECTORY

and Land use ALAMPUR TALUK

Approach to village	Nearest town and distance (in Kms.)	Power supply	Staple food	Land use (i.e., area under different types of land use in hectares rounded upto 2 decimal places) Forest	Irrigated by source	Unirrigated	Culturable waste	Area not available for cultivation	Remarks including any place of religious, historical or archaeological interest	Location Code No.
(11)	(12)	(13)	(14)	(15)	(16)	(17)	(18)	(19)	(20)	(1)
					Uninhabited					40
PR	Kurnool 21	ED	Rice Jowar	..	T (237.55) W (237.55)	338.72	47.75	36.02	N1:T1	41
PR	Alampur 28	..	Rice Jowar	..	T (89.84) GC (89.84)	1,454.84	326.58	318.08	N1:M1:T2	42
PR	Alampur 29	..	Rice Jowar	..	T (4.86) W (4.86)	481.17	103.19	195.06	N5	43
PR	Alampur 29	..	Rice Jowar	..	T (11.33) W (11.33)	341.96	19.42	112.10	T1	44
					Uninhabited					45
PR	Alampur 18	ED	Rice Jowar	..	T (490.48) GC (489.67) W (0.81)	254.55	139.61	540.66	N10:M1:T3	46
					Uninhabited					47
KR	Kurnool 22	ED	Rice Jowar	..	T (130.71) GC (130.71)	443.54	138.00	57.46	N5:M2:T1	48
PR	Kurnool 27	ED	Rice Jowar	..	T (87.82) GC (87.82)	138.81	49.77	19.83	..	49
PR	Kurnool 28	ED, EAG	Rice Jowar	..	T (201.13) GC (201.13)	839.72	81.34	110.07	N2	50
PR	Kurnool 26	ED	Rice Jowar	..	T (209.63) GC (209.63)	458.91	31.16	66.37	T3	51
PR	Kurnool 28	ED	Rice Jowar	..	T (463.36) GC (463.36)	305.13	191.42	38.85	N3:M1	52
KR	Kurnool 35	..	Rice Jowar	..	T (251.71) GC (250.09) W (1.62)	107.24	182.92	114.93	N4	53
PR	Kurnool 38	ED	Rice Jowar	..	T (1,069.18) GC (1,069.18)	215.29	350.05	1,575.03	N40:T1	54
KR	Kurnool 38	..	Rice Jowar	..	T (236.33) GC (224.19) W (12.14)	179.68	123.43	67.18	N5:M1	55
KR	Kurnool 40	ED	Rice Jowar	..	T (258.19) GC (258.19)	317.67	277.21	78.51	C1:M6:T2	56
KR	Gadwal 48	ED	Rice Jowar	..	T (531.76) GC (531.76)	765.26	74.06	135.97	M3:T2	57
KR	Gadwal 50	ED	Rice Jowar	..	T (772.54) GC (744.21) O (19.43) W (8.90)	275.59	319.30	295.42	N8:M2:T1	58
KR	Gadwal 50	..	Rice Jowar	..	T (245.64) GC (237.14) O (8.50)	49.78	10.12	207.60	..	59
KR	Gadwal 45	ED	Rice Jowar	..	T (116.55) GC (116.55)	205.58	154.59	185.34	M2:T2	60
KR	Gadwal 50	ED	Rice Jowar	..	T (316.46) GC (316.46)	583.96	484.41	669.35	..	61

MAHBUBNAGAR DISTRICT

Amenities

Location Code No.	Name of village	Total area of the village (in hectares)	Total number of Households and population		Amenities available (if not available within the village, the distance in broad ranges viz., — 5 Kms., 5-10 Kms. and 10 + Kms. of the nearest place where the facility available is given)					
			House-holds	Popula-tion	Educational	Medical	Drinking water (Potable)	Post and Telegraph	Day or days of the market, if any	Communica tions (Bus stop, Railway station, Water way)
(1)	(2)	(3)	(4A)	(4B)	(5)	(6)	(7)	(8)	(9)	(10)
62	Chinna Dhanwada	496.14	179	944	P	10+	W	5-10	10+	5-10
63	Thummella	1,587.58	317	1,664	P	10+	W,R	-5	5-10	5-10
64	Padamatigarlapad	469.43	30	176	P	10+	W	-5	10+	10+
65	Toorpu Garlapadu	477.93	66	397	P	10+	R	-5	5-10	5-10
66	Maddur	1,373.90	202	1,224	P	PHC	W,R	PO	10+	-5
67	Kalkuntla	672.99	191	1,030	P	O	W	PO	10+	BS
68	Korvipad	1,425.70	490	2,443	P	10+	R,C	PO	5-10	BS
69	Mennipad	507.47	163	878	P,M,H	10+	W	-5	5-10	-5
70	Bonkur	897.19	310	1,591	P	5-10	W	PO	Sunday	BS
71	Poosalpad	176.44			*Uninhabited*					
72	Pedda Pothulapad	578.29	191	1,118	P	10+	W,C	PO	10+	BS
73	Chinna Pothulapad	532.97	179	988	P	5-10	W,C	-5	5-10	BS
74	Kalgotla	1,083.34	149	887	P	10+	R	-5	5-10	-5
75	Pullur	2,864.76	400	2,107	P(2),M	RP	R,HP	PO	5-10	BS
76	Undavelli	1,980.93	698	3,567	P,M,H	RP	W,HP	PO, Phone	Friday	BS
77	Kanchupad	763.64	234	1,145	P	5-10	W	-5	5-10	BS
78	Chinna Amidyalpad	776.99	131	683	P	5-10	W	PO, Phone	10+	-5
79	Kyatur	2,966.74	715	3,722	P,M,H	RP	W	PO,TO, Phone	10+	BS
80	Yapaladevipad	367.45	109	644	P	10+	W	-5	5-10	5-10
81	Utkur	1,841.72	125	771	P	PHC	W	PO,TO, PTO	10+	5-10

DIRECTORY

and Land use ALAMPUR TALUK

Approach to village	Nearest town and distance (in Kms.)	Power supply	Staple food	Land use (i.e., area under different types of land use in hectares rounded upto 2 decimal places) Forest	Irrigated by source	Unirrigated	Culturable waste	Area not available for cultivation	Remarks including any place of religious, historical or archaeological interest	Location Code No.
(11)	(12)	(13)	(14)	(15)	(16)	(17)	(18)	(19)	(20)	(1)
KR	Gadwal 50	ED	Rice Jowar	..	T (109.67) GC (84.98) O (24.69)	117.36	100.77	164.71	T2	62
KR	Kurnool 40	..	Rice Jowar	..	T (450.41) GC (450.41)	179.68	492.91	464.58	T1	63
KR	Kurnool 38	..	Rice Jowar	..	T (97.12) GC (97.12)	72.44	193.03	106.84	..	64
KR	Kurnool 39	..	Rice Jowar	..	T (69.61) GC (69.61)	91.05	150.14	167.13	N2	65
KR	Kurnool 28	ED	Rice Jowar	..	T (384.45) GC (358.96) O (25.49)	238.76	523.66	227.03	T1	66
PR	Kurnool 25	ED	Rice Jowar	..	T (265.07) GC (265.07)	183.32	127.88	96.72	M1:T2	67
PR	Kurnool 25	ED	Rice Jowar	..	T (608.65) GC (608.65)	152.97	471.86	192.22	N10:M3:T2	68
KR	Kurnool 23	ED	Riee Jowar	..	T (83.37) GC (81.34) O (2.03)	220.55	86.60	116.95	..	69
PR	Kurnool 20	ED	Rice Jowar	..	T (259.40) GC (259.40)	239.98	329.82	67.99	M1	70
					Uninhabited					71
PR	Kurnool 19	ED	Rice Jowar	..	T (81.74) GC (81.74)	452.03	10.12	29.95	T1	72
PR	Kurnool 18	..	Rice Jowar	..	T (189.39) GC (189.39)	311.61	15.38	16.59	T1	73
PR	Kurnool 22	..	Rice Jowar	..	T (195.46) GC (195.46)	743.41	98.74	45.73	..	74
PR	Kurnool 8	..	Rice Jowar	..	T (132.33) GC (129.50) O (2.02) W (0.81)	1,971.22	345.60	415.61	C1:M4:T2	75
PR	Alampur 13	ED	Rice Jowar	..	T (242.40) GC (237.14) W (5.26)	1,492.88	93.08	152.57	N20:M1	76
PR	Alampnr 16	ED	Rice Jowar	..	T (286.11) GC (286.11)	217.72	204.37	55.44	N2:T3	77
KR	Alampur 15	ED	Rice Jowar	..	T (64.34) GC (63.13) W (1.21)	604.60	63.94	44.11	N1	78
PR	Alampur 21	ED	Rice Jowar	..	T (380.81) GC (299.47) TW (74.87) W (6.47)	1,823.91	483.60	278.42	N35:C1:T7	79
KR	Alampur 23	ED	Rice Jowar	..	..	239.17	12.14	116.14	..	80
PR	Alampur 14	ED	Riee Jowar	..	T (30.75) W (24.28) GC (6.47)	747.86	574.25	488.86	..	81

Location Code No.	Name of village	Total area of the village (in hectares)	Total number of Households and population		Amenities available (if not available within the village, the distance in broad ranges viz., — 5 Kms., 5-10 Kms. and 10 + Kms. of the nearest place where the facility available is given)					
			Households	Population	Educational	Medical	Drinking water (Potable)	Post and Telegraph	Day or days of the market, if any	Communications (Bus-stop, Railway station, water way)
(1)	(2)	(3)	(4A)	(4B)	(5)	(6)	(7)	(8)	(9)	(10)
82	Bheemwaram	667.73	246	1,243	P	10+	W	5-10	10+	5-10
83	Bukkapur	933.20	303	1,806	P,M,H	5-10	W	PO	5-10	5-10
84	Konair	545.57	197	1,130	P	5-10	W	-5	5-10	-5
85	Linganwai	1,285.68	600	3,368	P(2),M	RP	W	PO	5-10	BS
86	Burdidipad	323.34	17	84	-5	5-10	W	-5	5-10	-5
87	Bhairapur	653.16	210	1,156	P	5-10	W	-5	5-10	BS
88	Baswapur	235.18	139	688	P	5-10	W	PO, Phone	5-10	BS
89	Imampur	178.87	80	419	P	-5	W	-5	-5	BS
90	Alampur	5,245.52			*Urban Area (Alampur Town)*					
91	Kasipur	738.95	236	1,312	P	5-10	W	PO	5-10	-5
92	Singawar	265.07	167	795	P	-5	W,R	PO	-5	-5
93	Ryalampad	666.92	119	641	P	-5	W,R	-5	-5	NW
94	Sultanpur	805.32	210	1,055	P	-5	W,C	-5	10+	NW
95	Jillelpad	510.71	79	397	P	-5	W,R, C,O	-5	-5	-5
96	Bairanpalle	649.52	32	187	P	-5	W,R	-5	-5	-5
97	Gundimalla	1,214.05	253	1,310	P	RP	W	-5	-5	-5
98	Uppalpad	1,103.17	59	327	P	-5	R,W	PO	-5	-5
99	Chagatur	354.91			*Uninhabited*					
100	Kudavelli	657.61	213	1,131	P	10+	R,W	-5	10+	-5

Approach to village	Nearest town and distance (in Kms.)	Power supply	Staple food	Land use (i.e., area under different types of land use in hectares rounded upto 2 decimal places)					Remarks including any place of religious, historical or archaeological interest	Location Code No.
				Forest	Irrigated by source	Unirrigated	Culturable waste	Area not available for cultivation		
(11)	(12)	(13)	(14)	(15)	(16)	(17)	(18)	(19)	(20)	(1)
KR	Alampur 18	ED	Rice Jowar	..	T (309.18) GC (288.13) W (21.05)	129.50	205.17	23.88	..	82
KR	Alampur 7	ED	Rice Jowar	..	T (543.49) GC (515.97) W (27.52)	292.59	70.41	26.71	N4	83
PR	Alampur 10	ED	Rice Jowar	..	T (115.33) GC (115.33)	373.93	17.00	15.78	N2	84
PR	Alampur 8	ED	Rice Jowar	..	T (108.86) GC (86.60) W (22.26)	1,016.57	105.22	55.03	N6:T1	85
PR	Alampur 11	..	Rice Jowar	..	..	304.32	4.45	14.57	..	86
PR	Alampur 9	ED	Rice Jowar	..	..	576.27	59.89	17.00	..	87
PR	Alampur 10	ED	Rice Jowar	..	T (58.68) GC (58.68)	104.81	29.14	12.55	N2:M1	88
PR	Alampur 4	ED	Rice Jowar	..	T (54.23) GC (54.23)	77.70	29.95	16.99	N2	89
				Urban Area (Alampur Town)						90
PR	Alampur 5	ED	Rice Jowar	..	T (299.47) GC (299.47)	220.55	80.13	138.80	T1	91
KR	Alampur 3	..	Rice Jowar	..	..	189.80	4.45	70.82	..	92
NW	Alampur 2	..	Rice Jowar	..	T (157.02) GC (157.02)	88.22	169.56	252.12	N1	93
NW	Alampur 3	ED	Rice Jowar	..	T (217.32) GC (217.32)	27.52	51.39	509.09	N10	94
FP	Alampur 4	..	Rice Jowar	..	T (101.98) GC (101.98)	31.16	101.98	275.59	T1	95
PR	Alampur 2	..	Rice Jowar	..	T (14.97) W (14.97)	357.74	72.04	204.77	..	96
KR	Alampur 4	ED	Rice Jowar	..	T (79.72) O (52.61) W (27.11)	609.86	124.24	400.23	N2	97
KR	Alampur 6	..	Rice Jowar	..	..	464.58	141.23	497.36	..	98
				Uninhabited						99
KR	Alampur 13	..	Rice Jowar	..	..	263.45	50.18	343.98	C1	100

KOLLAPUR TALUK

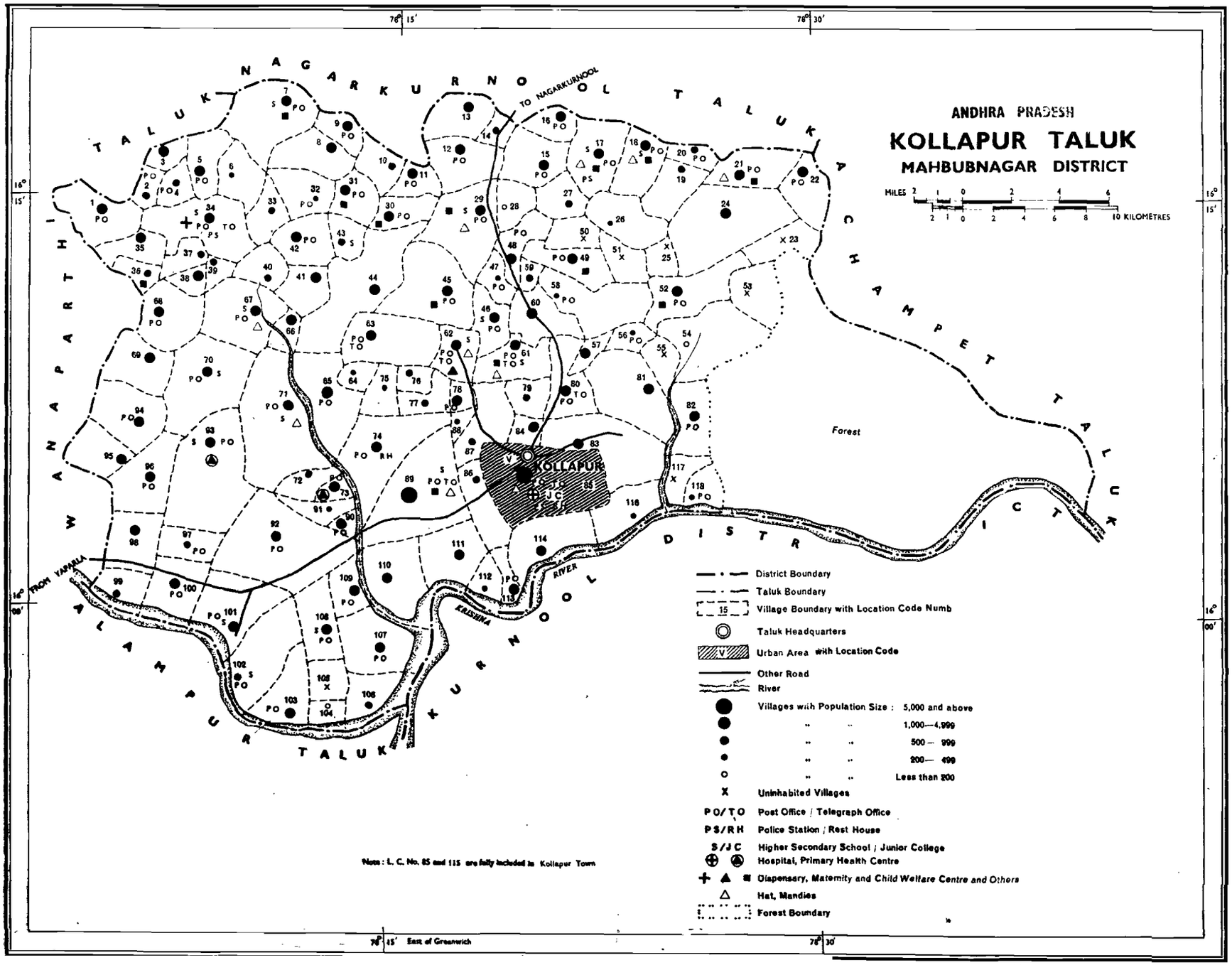

© Government of India Copyright, 1984.

ALPHABETICAL LIST OF VILLAGES

KOLLAPUR TALUK

1981 Location Code No. (1)	Name of Village (2)
116	Amargiri
21	Ambatpalle
97	Ammaipalle
79	Ankiraopalle
4	Annavaram
117	Asadpur
22	Ausalkunta
26	Bacharam
75	Badgedinne
37	Bandapalle
14	Bawaipalle
100	Bekkam
51	Bhavanampalle
65	Bollawaram
118	Bollawaram
68	Busireddipalle
23	Chandapuram
111	Channampalle
107	Chellepahad
60	Chennapuraopalle
41	Chikkepalle
19	Chinna Karpamula
102	Chinna Marur
1	Chintakunta
74	Chintalpalle
87	Choutabetla
84	Chukkaipalle
92	Dagada
3	Dawajipalle
20	Dedinenipalle
2	Dondaipalle
83	Ellur
78	Enmanbetla
45	Ettam
99	Gadda Baswapuram
48	Gantraopalle
94	Gopaldinne
5	Gopalpuram
90	Gopalapuram
53	Gorremadugu
95	Govardhangiri
38	Jammapuram
12	Janampalle
109	Jataprole
76	Jawaipalle
27	Jonnal Bogada
43	Kadirepadu
106	Kallooru
61	Kalwakole
70	Kalwarla
67	Kethepalle
28	Khanapuram
29	Koderu
115	Kollapur
46	Kondaraopalle
73	Konduru
108	Koppunur
64	Korlakunta
58	Kothapet
6	Krishnapur
80	Kudikila
105	Lingasanipalle
77	Machinenipalle
9	Machupalle
33	Madhavaraopalle
35	Mahammadapur
47	Mahasamudram
44	Mailavaram
55	Malabaswapur
82	Malachintapalle
113	Malleswaram
110	Manchal Katta
57	Maredumandinne
98	Miyapuram
11	Muthireddypalle
30	Nagulpalle
88	Narasimhapuram
86	Narasingaraopalle
59	Narayanapalle
81	Narlapuram
63	Narsaipalle
40	Nizamabad
34	Pangal
15	Pasupula
18	Pedda Karpamula
17	Pedda Kothapalle
101	Pedda Marur
89	Pentlavelli
50	Pochapuram
69	Pulgascherla
31	Rajapuram
25	Rangaipalle
36	Rayanpalle
24	Rayavaram
32	Rekulapalle
7	Remaddula
42	Sakhapuram
72	Sampatraopalle
49	Satapuram
8	Singaipalle
91	Singawaram
62	Singawatnam
104	Solipuram
114	Somasil
13	Teegalapalle
66	Tellarallapalle
56	Tirmalampalle
16	Tirmalapuram
71	Toomkunta
10	Turkadinne
54	Vedukaraopalle
93	Veepangandla
103	Vellatur
96	Velgonda
112	Vemkal
39	Vengalaipalle
85	Wardyal
52	Yapatla

VILLAGE

MAHBUBNAGAR DISTRICT

Amenities

Location Code No.	Name of village	Total area of the village (in hectares)	Total number of Households and Population		Amenities available (if not available within the village, the distance in broad ranges viz., —5 Kms., 5-10 Kms. and 10 + Kms. of the nearest place where the facility available is given)					
			House-holds	Popula-tion	Educational	Medical	Drinking water (Potable)	Post and Telegraph	Day or days of the market, if any	Communications (Bus-stop, Railway station, Water way)
(1)	(2)	(3)	(4A)	(4B)	(5)	(6)	(7)	(8)	(9)	(10)
1	Chintakunta	680.68	433	2,348	P	10+	W,HP	PO	10+	BS
2	Dondaipalle	460.53	117	565	P	10+	HP	PO	10+	10+
3	Dawajipalle	744.62	194	1,088	P	5-10	W,TW	5-10	5-10	BS
4	Annavaram	556.85	177	950	P	10+	W,HP, TW	PO	10+	BS
5	Gopalpuram	898.00	280	1,618	P	10+	W,HP	PO	10+	BS
6	Krishnapur	1,012.12	60	384	P	10+	W	10+	10+	10+
7	Remaddula	2,617.90	535	3,181	P,M,H	RP	W	PO	10+	BS
8	Singaipalle	1,330.20	311	1,889	P	10+	W,HP	10+	10+	BS
9	Machupalle	636.97	225	1,374	P	10+	W	PO	10+	10+
10	Turkadinne	562.92	126	703	P	10+	W,HP	10+	10+	BS
11	Muthireddypalle	648.30	209	1,121	P	10+	W	PO	10+	BS
12	Janampalle	1,075.25	318	1,719	P	10+	W	PO	10+	BS
13	Teegalapalle	985.81	245	1,254	P,M	10+	W,HP	10+	10+	BS
14	Bawaipalle	379.19	109	565	P	10+	W	10+	10+	10+
15	Pasupula	1,468.60	291	1,529	P	10+	W	PO	10+	10+
16	Tirmalapuram	556.04	300	1,703	P	10+	W,HP	PO	10+	10+
17	Pedda Kothapalle	1,612.67	542	3,067	P(2),M,H	RP,CHW, O	W,HP,T	PO	Tuesday	BS
18	Pedda Karpamula	1,352.86	585	3,123	P(2),M,H	RP	W,HP	PO	Monday	10+
19	Chinna Karpamula	906.09	134	717	P	10+	W,HP	10+	10+	10+
20	Dedinenipalle	918.23	134	639	P	10+	W	PO	10+	10+
21	Ambatpalle	2,803.25	581	3,096	P,M	RP,CHW	W	PO	Friday	10+
22	Ausalkunta	955.06	178	1,010	P	10+	W,HP	PO	10+	10+

DIRECTORY

and Land use KOLLAPUR TALUK

Approach to village	Nearest town and distance (in Kms.)	Power supply	Staple food	Land use (i.e., area under different types of land use in hectares rounded upto 2 decimal places) Forest	Irrigated by source	Unirrigated	Culturable waste	Area not available for cultivation	Remarks including any place of religious, historical or archaeological interest	Location Code No.
(11)	(12)	(13)	(14)	(15)	(16)	(17)	(18)	(19)	(20)	(1)
PR	Wanaparthi 13	ED	Rice Jowar	..	T (109.27) TK (109.27)	445.15	..	126.26	M1	1
KR	Wanaparthi 11	..	Rice Jowar	..	T (48.56) TK (48.56)	285.30	..	126.26	..	2
PR	Wanaparthi 8	ED	Rice Jowar	..	T (53.01) TK (53.01)	407.11	..	284.50	T1	3
PR	Wanaparthi 12	EA	Rice Jowar	..	T (72.84) TK (54.63) W (18.21)	351.67	85.39	46.54	N2	4
PR	Wanaparthi 10	EA	Rice Jowar	242.81	T (64.75) TK (62.32) W (2.43)	350.46	197.89	41.68	..	5
KR	Wanaparthi 13	..	Rice Jowar	161.88	T (34.80) TK (34.80)	416.42	346.41	52.61	..	6
PR	Wanaparthi 13	EA	Rice Jowar	831.63	T (191.01) TK (161.87) W (29.14)	1,416.39	97.93	80.94	N10:M1	7
PR	Wanaparthi 19	EA	Rice Jowar	220.15	T (61.51) TK (40.47) W (21.04)	890.31	84.98	73.25	N5	8
KR	Wanaparthi 18	EA	Rice Jowar	..	T (84.98) TK (84.98)	448.39	63.13	40.06	N1	9
PR	Wanaparthi 22	EA	Rice Jowar	..	T (27.11) TK (27.11)	481.98	..	26.71	..	10
PR	Wanaparthi 24	EA	Rice Jowar	..	T (52.20) TK (52.20)	540.66	..	55.04	T3	11
PR	Kollapur 28	EA	Rice Jowar	..	T (93.89) TK (93.89)	662.06	207.20	111.29	N1:M1	12
PR	Kollapur 30	EA	Rice Jowar	..	T (93.89) TK (93.89)	704.96	81.34	105.62	..	13
PR	Kollapur 29	..	Rice Jowar	..	T (33.19) TK (33.19)	8.09	286.92	50.99	..	14
KR	Kollapur 25	EA	Rice Jowar	16.19	T (104.00) TK (104.00)	..	955.46	392.95	..	15
KR	Kollapur 30	EA	Rice Jowar	..	T (12.14) TK (12.14)	..	497.36	46.54	..	16
PR	Kollapur 28	EA	Rice Jowar	..	T (48.56) TK (40.47) W (8.09)	153.78	1,010.50	399.83	M1:T1	17
KR	Kollapur 28	EA	Rice Jowar	..	T (97.12) TK (97.12)	28.33	1,090.22	137.19	T1	18
KR	Kollapur 28	..	Rice Jowar	..	T (20.23) TK (20.23)	..	814.63	63.13	..	19
KR	Kollapur 25	..	Rice Jowar	..	T (67.99) TK (67.99)	4.04	809.77	36.42	..	20
KR	Kollapur 30	EA	Rice Jowar	..	T (141.64) TK (141.64)	206.39	2,057.42	397.80	M2	21
KR	Kollapur 34	EA	Rice Jowar	24.28	T (47.35) TK (47.35)	20.24	569.39	293.80	T2	22

Location Code No.	Name of village	Total area of the village (in hectares)	Total number of Households and Population		Amenities available (if not available within the village, the distance in broad ranges viz., —5 Kms., 5-10 Kms. and 10 + Kms. of the nearest place where the facility available is given)					
			Households	Population	Educational	Medical	Drinking water (Potable)	Post and Telegraph	Day or days of the market, if any	Communications (Bus-stop, Railway station, Water way)
(1)	(2)	(3)	(4A)	(4B)	(5)	(6)	(7)	(8)	(9)	(10)
23	Chandapuram	5,583·84			*Uninhabited*					
24	Rayavaram	1,259·38	223	1,097	P	10+	W	10+	10+	10+
25	Rangaipalle	755·95			*Uninhabited*					
26	Bacharam	1,146·47	39	240	10+	10+	W	10+	10+	BS
27	Jonnal Bogada	760.00	184	922	P	10+	W,HP	10+	10+	BS
28	Khanapuram	692·82	25	112	P	10+	W	10+	10+	10+
29	Koderu	2,144·42	813	4,433	P(2),M, H	RP	W,HP	PO	Tuesday	BS
30	Nagulpalle	1,215·67	284	1,510	P	RP	W,HP	PO	10+	BS
31	Rajapuram	889·90	393	2,130	P(2),M	RP	W	PO	10+	BS
32	Rekulapalle	1,004·43	73	382	P	10+	W	PO	10+	10+
33	Madhavaraopalle	816.65	93	522	P	10+	W,HP	10+	10+	10+
34	Pangal	2,319·65	700	4,112	P(2),M, H	RP,D	W,HP, T	PO,PTO	10+	BS
35	Mahammadapur	836·08	263	1,544	P	10+	W,HP	10+	10+	BS
36	Rayanpalle	448·80	169	903	P	RP	W,HP	10+	10+	BS
37	Bandapalle	251·71	97	542	P	10+	W	10+	10+	10+
38	Jammapuram	350·05	193	1,024	P	10+	W,HP	10+	10+	10+
39	Vengalaipalle	487·24	133	747	P	10+	W,HP, TW	10+	10+	BS
40	Nizamabad	647.90	73	507	P	10+	W,HP	10+	10+	10+
41	Chikkepalle	655·59	201	1,153	P	10+	W	10+	10+	10+
42	Sakhapuram	1,059·46	318	1,665	P	10+	W,HP	PO	10+	10+
43	Kadirepadu	548·75	167	952	P(2),M, H	10+	W,HP	10+	10+	BS
44	Mailavaram	1,963.93	442	1,541	P	10+	W,HP	10+	10+	10+

DIRECTORY

and Land use KOLLAPUR TALUK

Approach to village	Nearest town and distance (in Kms.)	Power supply	Staple food	Land use (i.e., area under different types of land use in hectares rounded upto 2 decimal places) Forest	Irrigated by source	Unirrigated	Culturable waste	Area not available for cultivation	Remarks including any place of religious, historical or archaeological interest	Location Code No.
(11)	(12)	(13)	(14)	(15)	(16)	(17)	(18)	(19)	(20)	(1)
					Uninhabited					23
KR	Kollapur 30	..	Rice Jowar	..	T (68.80) TK (68.80)	558.06	66.77	565.75	..	24
					Uninhabited					25
PR	Kollapur 20	..	Rice Jowar	28.33	T (10.52) TK (8.09) W (2.43)	4.86	107.64	995.12	..	26
PR	Kollapur 24	EA	Rice Jowar	..	T (8.50) TK (8.50)	24.28	630.50	96.72	..	27
KR	Kollapur 24	..	Rice Jowar	..	T (26.30) TK (26.30)	20.24	505.45	140.83	..	28
PR	Kollapur 20	EA	Rice Jowar	..	T (129.90) TK (69.20) W (60.70)	1,621.16	..	392.95	N4; T1	29
PR	Kollapur 26	EA	Rice Jowar	..	T (70.82) TK (70.82)	1,012.52	..	131.93	..	30
PR	Wanaparthi 20	..	Rice Jowar	..	T (67.98) TK (67.98)	684.72	..	136.38	N3	31
KR	Wanaparthi 18	..	Rice Jowar	141.23	T (40.06) TK (31.16) W (8.90)	656.40	..	166.73	..	32
KR	Wanaparthi 22	..	Rice Jowar	232.69	T (21.45) TK (19.83) W (1.62)	337.68	6.07	168.35	N2	33
PR	Wanaparthi 14	EA	Rice Jowar	405.49	T (295.42) TK (234.72) W (60.70)	723.17	47.75	847.00	N20	34
PR	Wanaparthi 14	..	Rice Jowar	..	T (60.70) TK (60.70)	609.45	..	165.51	..	35
PR	Wanaparthi 18	..	Rice Jowar	..	T (40.46) TK (33.18) W (7.28)	346.81	7.28	53.82	..	36
KR	Wanaparthi 18	..	Rice Jowar	..	T (19.83) TK (19.83)	213.67	..	17.80	..	37
KR	Wanaparthi 18	..	Rice Jowar	..	T (48.56) TK (48.56)	266.68	21.04	12.95	N1	38
PR	Wanaparthi 18	ED	Rice Jowar	..	T (54.23) TK (54.23)	396.59	17.40	17.80	N3	39
KR	Wanaparthi 21	..	Rice Jowar	..	T (25.90) TK (25.90)	474.69	7.69	139.21	..	40
KR	Wanaparthi 25	EA	Rice Jowar	..	T (53.01) TK (53.01)	460.12	..	142.04	N1	41
KR	Wanaparthi 20	EA	Rice Jowar	202.34	T (70.01) TK (70.01)	706.17	..	80.94	N1	42
PR	Kollapur 24	..	Rice Jowar	..	T (47.35) TK (47.35)	485.21	..	15.78	..	43
KR	Kollapur 28	..	Rice Jowar	..	T (53.82) TK (53.82)	1,373.50	89.03	447.17	..	44

Location Code No.	Name of village	Total area of the village (in hectares)	Total number of Households and population		Amenities available (if not available within the village, the distance in broad ranges viz., — 5 Kms., 5-10 Kms. and 10 + Kms. of the nearest place where the facility available is given)					
			Households	Population	Educational	Medical	Drinking water (Potable)	Post and Telegraph	Day or days of the market, if any	Communications (Bus stop, Railway station, Water way)
(1)	(2)	(3)	(4A)	(4B)	(5)	(6)	(7)	(8)	(9)	(10)
45	Ettam	2,273·11	308	2,413	P,M	RP	W	PO	10+	BS
46	Kondaraopalle	836·08	345	1,933	P(2),M,H	10+	W,HP, TW	PO	10+	10+
47	Mahasamudram	341·15	73	425	P	10+	N	PO	10+	10+
48	Gantraopalle	919·44	348	2,024	P	10+	W,HP	PO	10+	10+
49	Satapuram	1,648·69	544	2,965	P,M	RP,CHW, O	W,HP	PO	10+	BS
50	Pochapuram	218.93			*Uninhabited*					
51	Bhavanampalle	756·36			*Uninhabited*					
52	Yapatla	1,754·71	550	2,845	P(2)	CHW	W	PO	10+	10+
53	Gorremadugu	14·819·96			*Uninhabited*					
54	Vedukaraopalle	414·80	16	87	10+	10+	W	10+	10+	10+
55	Malabaswapur	369·48			*Uninhabited*					
56	Tirmalampalle	702·13	68	383	P	10+	N	PO	10+	10+
57	Maredumandinne	936.84	209	1,080	P	10+	W	10+	10+	10+
58	Kothapet	1,294·99	52	240	P	10+	W,HP	PO	10+	BS
59	Narayanapalle	231·48	135	693	P	10+	W	10+	10+	10+
60	Chennapuraopalle	1,178·44	290	1,577	P	10+	W,HP	10+	10+	BS
61	Kalwakole	1,610·24	797	4,460	P(2),M,H	RP	W,HP,T	PO,TO, PTO	Friday	BS
62	Singawatnam	839·32	480	2,504	P(2),M,H	RP,CHW, MCW	W	PO,TO, PTO	Wednesday	BS
63	Narsaipalle	1,551·56	387	2,100	P	10+	W,TW	PO,PTO	-5	BS
64	Korlakunta	439·89	46	248	P	10+	W	10+	10+	10+
65	Bollawaram	1,309.96	494	2,859	P	10+	W	PO	10+	10+
66	Tellarallapalle	1,439·46	285	1,530	P	10+	W	10+	10+	10+
67	Kethepalle	1,929·54	564	3,125	P,M,H	10+	W	PO	Friday	10+
68	Busireddipalle	1,035·99	317	1,898	P	10+	W	PO	10+	10+

DIRECTORY

and Land use KOLLAPUR TALUK

Approach to village	Nearest town and distance (in Kms.)	Power supply	Staple food	Land use (i.e., area under different types of land use in hectares rounded upto 2 decimal places) Forest	Irrigated by source	Unirrigated	Culturable waste	Area not available for cultivation	Remarks including any place of religious, historical or archaeological interest	Location Code No.
(11)	(12)	(13)	(14)	(15)	(16)	(17)	(18)	(19)	(20)	(1)
PR	Kollapur 16	EA	Rice Jowar	252.12	T (147.71) TK (147.71)	1,768.06	..	105.22	N2	45
KR	Kollapur 12	EA	Rice Jowar	..	T (128.28) TK (128.28)	..	583.55	124.25	..	46
KR	Kollapur 15	EA	Rice Jowar	..	T (18.21) TK (18.21)	6.07	295.83	21.04	..	47
PR	Kollapur 20	EA	Rice Jowar	..	T (186.96) W (3.64) TK (183.32)	12.14	481.17	239.17	..	48
PR	Kollapur 20	EA	Rice Jowar	..	T (148.12) TK (26.71) W (121.41)	12.14	481.17	239.17	..	49
					Uninhabited					50
					Uninhabited					51
KR	Kollapur 21	EA	Rice Jowar	..	T (80.94) TK (80.94)	20.23	1,455.24	198.30	..	52
					Uninhabited					53
KR	Kollapur 16	..	Rice Jowar	16.19	..	..	61.91	336.70	..	54
					Uninhabited					55
KR	Kollapur 14	..	Rice Jowar	30.35	T (12.55) TK (12.55)	10.12	124.64	524.47	..	56
KR	Kollapur 10	..	Rice Jowar	..	T (14.16) TK (14.16)	80.93	708.60	132.74	..	57
PR	Kollapur 14	..	Rice Jowar	103.60	T (4.45) TK (4.45)	432.61	572.22	182.11	..	58
KR	Kollapur 16	EA	Rice Jowar	..	T (36.42) TK (36.42)	5.67	171.99	17.40	..	59
PR	Kollapur 12	EA	Rice Jowar	..	T (189.80) TK (189.80)	28.22	677.04	283.28	..	60
PR	Kollapur 10	EA	Rice Jowar	..	T (190.61) TK (190.61)	43.71	1,144.85	231.07	M1:T1	61
PR	Kollapur 12	EA	Rice Jowar	..	T (0.81) TK (0.81)	598.93	..	239.57	N10:T1	62
PR	Kollapur 19	EA	Rice Jowar	409.95	T (131.52) TK (131.52)	902.45	..	107.64	N1:M2:T3	63
KR	Kollapur 17	..	Rice Jowar	..	T (20.64) TK (20.64)	318.89	2.02	98.34	..	64
KR	Kollapur 18	ED	Rice Jowar	..	T (112.10) TK (112.10)	703.34	84.98	409.13	..	65
KR	Kollapur 24	EA	Rice Jowar	..	T (77.70) TK (53.42) W (24.28)	1,038.01	..	323.75	N1	66
KR	Kollapur 28	EA	Rice Jowar	..	T (213.67) TK (183.32) W (30.35)	1,561.68	..	154.19	N225:T1	67
KR	Wanaparthi 21	..	Rice Jowar	..	T (87.82) TK (87.82)	899.61	7.28	41.28	..	68

Location Code No.	Name of village	Total area of the village (in hectares)	Total number of Households and population		Amenities available (if not available within the village, the distance in broad ranges viz., — 5 Kms., 5-10 Kms. and 10 + Kms. of the nearest place where the facility available is given)					
			House-holds	Popula-tion	Educational	Medical	Drinking water (Potable)	Post and Telegraph	Day or days of the market, if any	Communica-tions (Bus-stop, Railway station, water way)
(1)	(2)	(3)	(4A)	(4B)	(5)	(6)	(7)	(8)	(9)	(10)
69	Pulgascherla	1,526·07	238	1,284	P	10+	W	10+	10+	10+
70	Kalwarla	2,644.21	650	3,335	P,M,H	10+	W,T	PO	10+	10+
71	Toomkunta	3,631·64	943	4,853	P,M,H	10+	W	PO	Thursday	10+
72	Sampatraopalle	897·19	101	577	P	10+	W	10+	10+	10+
73	Konduru	1,503·00	336	1,907	P	PHC	W	PO	10+	10+
74	Chintalpalle	1,645·45	239	1,381	P	10+	W	PO	10+	10+
75	Badgedinne	462·15	67	358	P	10+	W	10+	10+	10+
76	Jawaipalle	197·49	116	594	P	5-10	W	5-10	5-10	5-10
77	Machinenipalle	754·74	119	629	P	-5	W	-5	-5	-5
78	Enmanbetla	1,523·23	488	2,601	P	5-10	W	PO	5-10	5-10
79	Ankiraopalle	896·78	174	930	P	5-10	W	5-10	5-10	BS
80	Kudikila	1,013·33	616	3,295	P(2),M	5-10	W,HP	PO,TO, PTO	5-10	5-10
81	Narlapuram	1,687·94	247	1,451	P	10+	W,R	10+	10+	10+
82	Malachintapalle	16,978·14	557	3,144	P	10+	W,HP	PO	10+	10+
83	Ellur	4,291·28	711	3,872	P	-5	TW	-5	-5	-5
84	Chukkaipalle	574·25	291	1,598	P	-5	W	-5	-5	-5
85	Wardyal	1,052·18			*Urban Area (Included in Kollapur Town)*					
86	Narasingaraopalle	227·03	104	509	P	5-10	W	5-10	5-10	5-10
87	Choutabetla	717·51	151	874	P	5-10	W	5-10	5-10	5-10
88	Narasimhapuram	394·97	73	405	P	5-10	W	5-10	5-10	5-10
89	Pentlavelli	1,946·53	1,245	6,753	P(2),M,H	RP(3), FPC,CHW	W,T	PO,TO, PTO	Tuesday	BS

DIRECTORY

and Land use KOLLAPUR TALUK

Approach to village	Nearest town and distance (in Kms.)	Power supply	Staple food	Land use (i.e., area under different types of land use in hectares rounded upto 2 decimal places) Forest	Irrigated by source	Unirrigated	Culturable waste	Area not available for cultivation	Remarks including any place of religious, historical or archaeological interest	Location Code No.
(11)	(12)	(13)	(14)	(15)	(16)	(17)	(18)	(19)	(20)	(1)
KR	Wanaparthi 26	EA	Rice Jowar	..	T (93.48) TK (93.48)	1,197.06	..	235.12	T1	69
KR	Kollapur 28	EA	Rice Jowar	..	T (182.11) TK (91.05) W (91.06)	2,048.92	291.78	121.40	N20:T1	70
KR	Kollapur 20	EA	Rice Jowar	..	T (265.07) TK (265.07)	2,380.35	399.83	586.39	N2:M1:T1	71
KR	Kollapur 20	EA	Rice Jowar	..	T (21.04) TK (21.04)	739.36	6.47	89.43	M1	72
KR	Kollapur 17	EA	Rice Jowar	..	T (128.69) TK (128.69)	1,037.20	..	336.70	N6:M1:T1	73
KR	Kollapur 14	..	Rice Jowar	..	T (19.83) TK (15.78) W (4.05)	1,486.81	65.56	73.25	..	74
KR	Kollapur 14	..	Rice Jowar	..	T (6.47) TK (6.47)	353.69	7.29	94.70	..	75
KR	Kollapur 13	EA	Rice Jowar	..	T (34.80) TK (34.80)	118.98	7.29	36.42	..	76
PR	Kollapur 10	..	Rice Jowar	..	T (32.38) TK (32.38)	702.13	12.14	8.09	..	77
PR	Kollapur 8	EA	Rice Jowar	..	T (21.85) TK (17.80) W (4.05)	1,141.61	7.28	344.38	..	78
PR	Kollapur 5	EA	Rice Jowar	..	T (74.46) TK (40.47) W (33.99)	709.82	0.81	111.69	N1	79
PR	Kollapur 6	EA	Rice Jowar	..	T (97.93) TK (97.93)	785.49	..	129.50	N2	80
KR	Kollapur 13	EA	Rice Jowar	..	T (8.09) TK (8.09)	1,592.84	..	63.13	..	81
KR	Kollapur 15	EA	Rice Jowar	15,129.54	T (82.15) TK (82.15)	1,306.32	..	459.32	N1	82
PR	Kollapur 4	EA	Rice Jowar	..	T (131.12) TK (131.12)	2,498.93	195.87	1,465.36	..	83
PR	Kollapur 2	EA	Rice Jowar	..	T (33.99) TK (32.78) W (1.21)	439.08	73.66	27.52	N1	84
				Urban Area (Included in Kollapur Town)						85
KR	Kollapur 5	..	Rice Jowar	..	T (2.02) TK (2.02)	191.82	20.64	6.88	..	86
KR	Kollapur 5	..	Rice Jowar	..	T (26.30) TK (24.28) W (2.02)	412.77	202.74	51.39	N1	87
KR	Kollapur 7	..	Rice Jowar	..	T (37.64) TK (37.64)	165.92	69.60	121.81	..	88
PR	Kollapur 40	EA	Rice Jowar	..	T (169.16) TK (114.12) W (55.04)	1,113.69	582.34	80.94	N60:M4	89

Location Code No.	Name of village	Total area of the village (in hectares)	Total number of Households and population		Amenities available (if not available within the village, the distance in broad ranges viz., — 5 Kms., 5-10 Kms. and 10 + Kms. of the nearest place where the facility available is given)					
			House-holds	Popula-tion	Educational	Medical	Drinking water (Potable)	Post and Telegraph	Day or days of the market, if any	Communica tions (Bus stop, Railway station, Water way)
(1)	(2)	(3)	(4A)	(4B)	(5)	(6)	(7)	(8)	(9)	(10)
90	Gopalapuram	894·76	257	1,350	P	10+	W	PO	10+	10+
91	Singawaram	702·94	55	281	10+	10+	W	10+	10+	10+
92	Dagada	1,503·00	511	2,936	P,M	10+	W	PO	10+	10+
93	Veepangandla	2,704·51	508	2,843	P,M,H	PHC,FPC	W,TK, TW	PO	10+	10+
94	Gopaldinne	1,638·97	245	1,274	P	10+	W	PO	10+	10+
95	Govardhangiri	1,169·13	180	1,053	P	10+	W	10+	10+	BS
96	Velgonda	1,564.51	316	1,646	P	10+	W	PO	10+	BS
97	Ammaipalle	885·85	135	858	P	10+	W	PO	10+	BS
98	Miyapuram	1,010·09	194	1,011	P	10+	W	10+	10+	10+
99	Gadda Baswapuram	477.53	115	601	P,M	10+	R	10+	10+	10+
100	Bekkam	3,473·41	793	4,264	P,M	10+	W	PO	10+	BS
101	Pedda Marur	1,704·94	449	2,493	P,M,H	10+	W	PO	10+	BS
102	Chinna Marur	1,029·11	156	849	P(2),M,H	10+	R	PO	10+	10+
103	Vellatur	1,622·58	309	1,521	P,M	10+	W,R	PO	10+	10+
104	Solipuram	390·12	15	77	-5	10+	W,R	10+	10+	10+
105	Lingasanipalle	496·14			*Uninhabited*					
106	Kallooru	889·09	154	781	P	10+	W,R	10+	10+	10+
107	Chellepahad	966·39	217	1,140	P	10+	W,R	PO	10+	10+
108	Koppunur	2,074·82	546	2,745	P,M,H	10+	W	PO	10+	10+
109	Jataprole	2,302·66	800	4,447	P	10+	W	-5	10+	10+
110	Manchal Katta	978·53	274	1,407	P	5-10	R	5-10	5-10	BS
111	Channampalle	706.98	255	1,239	-5	-5	W,R	-5	-5	-5
112	Vemkal	164·71	54	321	P	5-10	R	5-10	5-10	5-10

DIRECTORY

and Land use KOLLAPUR TALUK

Approach to village	Nearest town and distance (in Kms.)	Power supply	Staple food	Land use (i.e., area under different types of land use in hectares rounded upto 2 decimal places) Forest	Irrigated by source	Unirrigated	Culturable waste	Area not available for cultivation	Remarks including any place of religious, historical or archaeological interest	Location Code No.
(11)	(12)	(13)	(14)	(15)	(16)	(17)	(18)	(19)	(20)	(1)
KR	Kollapur 17	EA	Rice Jowar	..	T (103.19) TK (103.19)	570.61	8.09	212.87	..	90
KR	Kollapur 18	EA	Rice Jowar	..	T (50.99) TK (50.99)	496.14	..	155.81	..	91
KR	Kollapur 24	..	Rice Jowar	..	T (48.56) TK (48.56)	873.71	485.62	95.10	..	92
KR	Kollapur 28	EA	Rice Jowar	..	T (107.24) TK (107.24)	2,084.93	..	511.92	N4:T1	93
KR	Kollapur 36	..	Rice Jowar	..	T (101.17) TK (101.17)	930.77	..	607.03	..	94
PR	Kollapur 38	EA	Rice Jowar	..	T (63.53) TK (63.53)	915.80	..	189.80	N3	95
PR	Kollapur 32	ED	Rice Jowar	..	T (83.37) TK (83.37)	202.34	266.68	1,012.12	N3	96
PR	Kollapur 31	EA	Rice Jowar	..	T (27.92) TK (27.92)	819.49	..	38.44	N1	97
KR	Kollapur 36	..	Rice Jowar	..	T (48.97) TK (48.97)	738.95	110.48	111.69	..	98
KR	Kollapur 39	..	Rice Jowar	..	T (14.57) TK (14.57)	409.54	..	53.01	N2	99
PR	Kollapur 32	..	Rice Jowar	..	T (172.80) TK (163.09) W (9.71)	2,521.59	105.22	673.39	N30:M3	100
PR	Kollapur 30	..	Rice Jowar	..	T (34.40) TK (25.90) W (8.50)	1,478.72	..	191.42	N6	101
KR	Kollapur 32	..	Rice Jowar	..	..	753.12	164.70	111.29	N2	102
KR	Kollapur 31	..	Rice Jowar	..	..	1,521.21	..	101.17	N3:C1:M1	103
KR	Kollapur 28	..	Rice Jowar	..	T (2.83) TK (2.83) *Uninhabited*	289.75	..	97.12	N1	104 105
KR	Kollapur 24	..	Rice Jowar	..	..	721.15	..	167.54	N1	106
KR	Kollapur 24	..	Rice Jowar	..	T (2.43) TK (2.43)	827.58	..	136.38	N1	107
KR	Kollapur 20	..	Rice Jowar	..	..	2,010.88	..	63.94	N4:T1	108
KR	Kollapur 20	..	Rice Jowar	..	T (129.90) TK (129.90)	1,909.71	..	263.05	Sri Madana Gopalaswamy Temple, N2	109
PR	Kollapur 8	..	Rice Jowar	..	T (10.11) TK (10.11)	565.34	74.86	317.27	..	110
KR	Kollapur 4	ED	Rice Jowar	246.86	..	404.68	..	55.44	..	111
KR	Kollapur 5	..	Rice Jowar	..	T (7.29) TK (7.29)	132.33	..	25.09	..	112

Location Code No.	Name of village	Total area of the village (in hectares)	Total number of Households and Population		Amenities available (if not available within the village, the distance in broad ranges viz., — 5 Kms., 5-10 Kms. and 10 + Kms. of the nearest place where the facility available is given)					
			House-holds	Popula-tion	Educational	Medical	Drinking water (Potable)	Post and Telegraph	Day or days of the market, if any	Communications (Bus-stop, Railway station, Water way)
(1)	(2)	(3)	(4A)	(4B)	(5)	(6)	(7)	(8)	(9)	(10)
113	Malleswaram	1,028·30	216	1,240	P	5-10	W	PO	5-10	5-10
114	Somasil	1,862·76	201	1,072	P	-5	R	-5	-5	-5
115	Kollapur	1,151·33			*Urban Area (Kollapur Town)*					
116	Amargiri	1,660·42	63	325	P	-5	R	-5	-5	-5
117	Asadpur	993·91			*Uninhabited*					
118	Bollawaram	1,839·70	54	262	10+	10+	R	PO	10+	10+

DIRECTORY

and Land use KOLLAPUR TALUK

Approach to village	Nearest town and distance (in Kms.)	Power supply	Staple food	Land use (i.e., area under different types of land use in hectares rounded upto 2 decimal places) Forest	Irrigated by source	Unirrigated	Culturable waste	Area not available for cultivation	Remarks including any place of religious, historical or archaeological interest	Location Code No.
(11)	(12)	(13)	(14)	(15)	(16)	(17)	(18)	(19)	(20)	(1)
KR	Kollapur 5	..	Rice Jowar	..	T (23.47) TK (16.19) W (7.28)	840.53	23.47	140.83	..	113
KR	Kollapur 4	..	Rice Jowar	1,539.82	..	283.28	..	39.66	..	114
				Urban Area (Kollapur Town)						115
KR	Kollapur 4	..	Rice Jowar	1,396.97	..	111.69	..	151.35	..	116
				Uninhabited						117
KR	Kollapur 15	ED	Rice Jowar	1,460.10	..	74.87	..	304.73	..	118

ACHAMPET TALUK

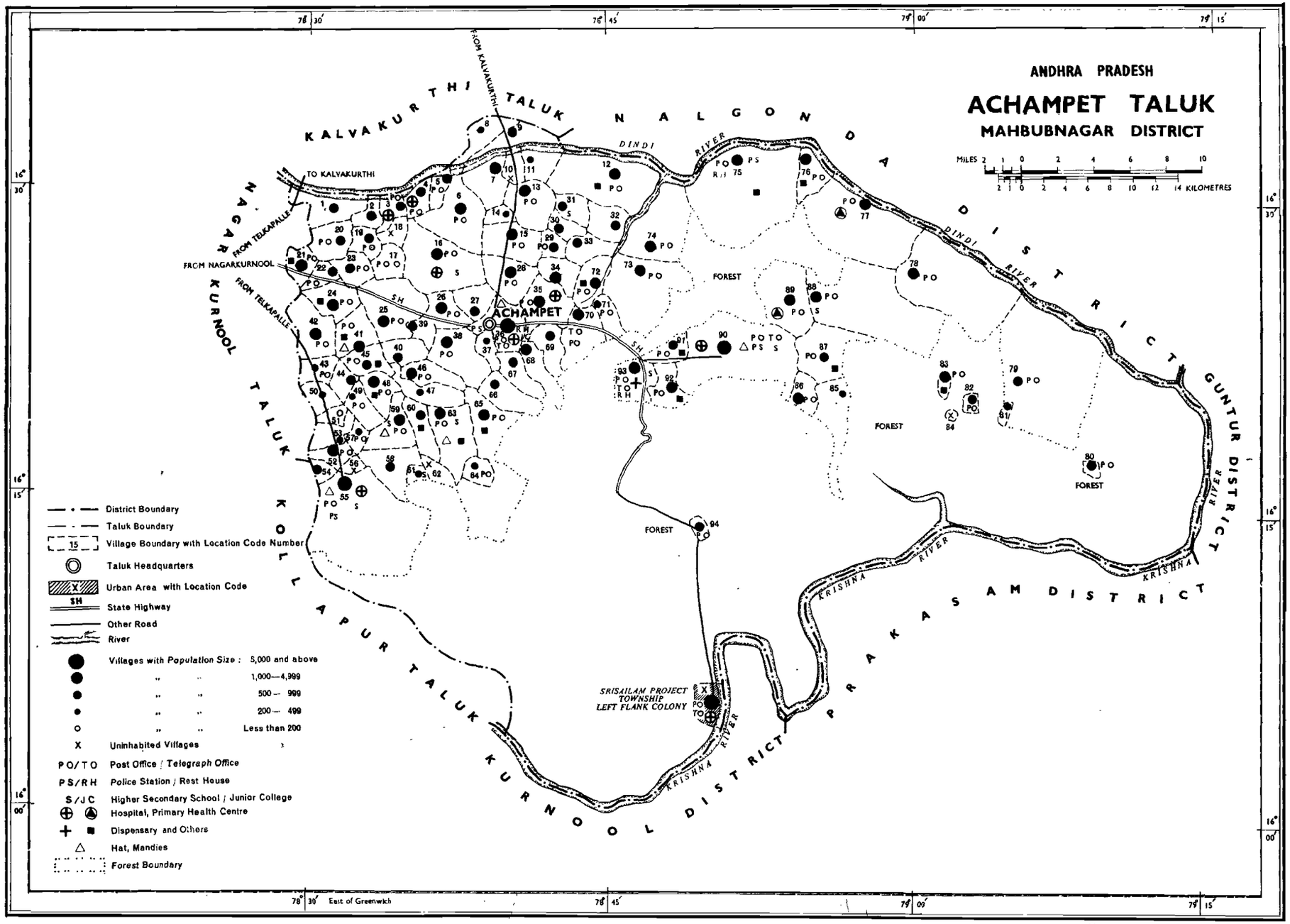

© Government of India Copyright, 1984.

ALPHABETICAL LIST OF VILLAGES

ACHAMPET TALUK

1981 Location Code No. (1)	Name of Village (2)
36	Achampet
73	Ainole
78	Akkavaram
61	Ambagiri
90	Amrabad
58	Ananthavaram
31	Ayyavaripalle
50	Bakaram
59	Balmur
65	Banal
64	Billakal
69	Bolghatpalle
74	Bommenpalle
71	Brahmanpalle
72	Chandapur
40	Chennaram Patti Godal
29	Chennaram (Sabak)
66	Choutapalle
1	Dasarlapalle
10	Egneshpur
81	Gangupenta
77	Ghanpur
25	Ghattuthumman
48	Godal
84	Gudur
67	Gumpanpalle
34	Hajipur
79	Ippalpalle
56	Jillelapalle
24	Jinkunta
6	Kamasanipalle
63	Kondanagul
45	Kondareddipalle
7	Koratkal
54	Kothakuntapalle
42	Lakhnaram
87	Lakshmapur
19	Lakshmapur Patti Godal
68	Lakshmapur Patti Nadimpalle
11	Lathifpur
55	Lingal
27	Lingotam
91	Macharam
51	Madapur
80	Maddimadugu
39	Mahadevpur
20	Mamidlapalle
49	Manajipet
76	Mannavarpalle
53	Maqdoompur
82	Mared
17	Marripalle
3	Molgara
93	Munnanur
60	Mylaram
35	Nadimpalle
57	Narasaipalle
9	Nizamabad
89	Padra
26	Palkapalle
2	Peddapur
12	Penimalla
30	Peratwanpalle
22	Polepalle
38	Polesettypalle
28	Puljal
33	Raiched
18	Rajanagar
21	Rakonda
46	Ramajipalle
62	Ramgiri
43	Rampur
70	Rangapur
75	Siddapur
32	Singavaram
52	Surapur
15	Tandur
37	Tangapur
5	Thirmalapur Patti Godal
14	Tippapur
86	Tirmalapur (Srisailam Project Township)
41	Tummanpet
92	Turkapalle
83	Udimilla
8	Umapur
23	Upparapalle
16	Uppunuthala
85	Uppunuthala (Upper Platcau)
44	Valbhapur
88	Vankashwaram
94	Vatavallapalle
47	Veeramrajupalle
13	Veltur
4	Zabthisadgode

VILLAGE

MAHBUBNAGAR DISTRICT

Amenities

Location Code No.	Name of village	Total area of the village (in hectares)	Total number of Households and population		Amenities available (if not available within the village, the distance in broad ranges viz., — 5 Kms., 5-10 Kms. and 10 + Kms. of the nearest place where the facility available is given)					
			Households	Population	Educational	Medical	Drinking water (Potable)	Post and Telegraph	Day or days of the market, if any	Communications (Bus-stop, Railway station, water way)
(1)	(2)	(3)	(4A)	(4B)	(5)	(6)	(7)	(8)	(9)	(10)
1	Dasarlapalle	784.68	112	582	P	10+	W	-5	5-10	-5
2	Peddapur	546.32	131	630	P	10+	W	-5	10+	-5
3	Molgara	579.91	114	588	P	H	W	PO	5-10	-5
4	Zabthisadgode	673.39	169	943	P	H	W	PO	5-10	BS
5	Thirmalapur Patti Godal	367.86	140	715	P	5-10	W	PO	5-10	-5
6	Kamasanipalle	675.82	261	1,389	P,M	5-10	W	PO	5-10	BS
7	Koratkal	1,416.39	191	1,068	P	5-10	W	-5	10+	-5
8	Umapur	373.12	93	496	P	10+	W	-5	10+	-5
9	Nizamabad	1,178.44	140	750	P	-5	W	-5	5-10	BS
10	Egneshpur	145.69			*Uninhabited*					
11	Lathifpur	344.38	72	348	P	5-10	W,HP	-5	5-10	-5
12	Penimalla	3,764.78	566	2,921	P(4),M,O	PHS	W,HP	PO	5-10	-5
13	Veltur	1,787.09	428	2,325	P(2),M	5-10	W	PO	5-10	BS
14	Tippapur	220.15	53	279	P	5-10	W,TK	-5	5-10	BS
15	Tandur	1,592.84	393	1,907	P	5-10	W,HP	PO	5-10	BS
16	Uppunuthala	813.42	740	3,953	P,M,H	FPC, MH,H, PHC	W,HP, T	PO	5-10	BS
17	Marripalle	725.19	206	1,141	P	-5	W,T	PO	5-10	-5
18	Rajanagar	305.54			*Uninhabited*					
19	Lakshmapur Patti Godal	1,818.25	168	907	P	5-10	W	PO	5-10	-5

DIRECTORY

and Land use

ACHAMPET TALUK

Approach to village	Nearest town and distance (in Kms.)	Power supply	Staple food	Land use (i.e., area under different types of land use in hectares rounded upto 2 decimal places)					Remarks including any place of religious, historical or archaeological interest	Location Code No.
				Forest	Irrigated by source	Unirrigated	Culturable waste	Area not available for cultivation		
(11)	(12)	(13)	(14)	(15)	(16)	(17)	(18)	(19)	(20)	(1)
KR	Nagarkurnool 29	ED	Rice Jowar	..	T (70.01) GC (60.70) W (9.31)	336.29	46.13	332.25	T1	1
KR	Nagarkurnool 30	EA	Rice Jowar	..	T (32.37) W (32.37)	232.29	248.48	33.18	..	2
KR	Nagarkurnool 30	EA	Rice Jowar	..	T (36.82) TK (28.73) W (8.09)	181.30	322.13	39.66	N1:M1	3
PR	Nagarkurnool 34	EA	Rice Jowar	..	T (20.23) W (20.23)	296.23	295.82	61.11	N1:T1	4
PR	Nagarkurnool 31	EA	Rice Jowar	..	T (4.86) W (4.86)	133.55	184.94	44.51	..	5
PR	Nagarkurnool 38	EA	Rice Jowar	..	T (31.16) TK (31.16)	247.67	331.03	65.96	N1	6
KR	Nagarkurnool 40	EA	Rice Jowar	..	T (36.42) TK (24.28) W (12.14)	617.14	..	762.83	..	7
KR	Nagarkurnool 67	..	Rice Jowar	..	T (15.38) W (10.93) TK (4.45)	159.45	..	194.25	..	8
PR	Nagarkurnool 64	EA	Rice Jowar	..	T (4.05) W (4.05)	398.21	1.21	774.97	..	9
					Uninhabited					10
KR	Nagarkurnool 52	ED, EAG	Rice Jowar	..	T (20.23) TK (17.00) O (2.83) WE (0.40)	59.08	165.52	99.55	..	11
KR	Nagarkurnool 61	EA	Rice Jowar	408.73	T (100.76) W (60.70) TK (19.83) GC (16.19) WE (4.04)	2,017.76	150.14	1,087.39	C1	12
PR	Nagarkurnool 53	EA	Rice Jowar	..	T (118.17) TK (118.17)	894.35	604.60	169.97	N2	13
PR	Nagarkurnool 50	EA	Rice Jowar	.	T (3.24) W (3.24)	78.51	137.19	1.21	..	14
PR	Nagarkurnool 45	EA	Rice Jowar	..	T (90.65) W (90.65)	869.26	6.48	626.45	N1	15
PR	Nagarkurnool 40	EA	Rice Jowar	..	T (176.44) TK (133.54) W (42.90)	410.76	47.75	178.47	N2	16
PR	Nagarkurnool 27	EA	Rice Jowar	..	T (21.45) TW (14.97) W (6.48)	326.17	362.19	15.38	N1:M1:T1	17
					Uninhabited					18
KR	Nagarkurnool 28	EA	Rice Jowar	..	T (72.44) TK (72.44)	212.05	25.09	1,508.26	N2:M1:T1	19

Location Code No.	Name of village	Total area of the village (in hectares)	Total number of Households and population		Amenities available (if not available within the village, the distance in broad ranges viz., — 5 Kms., 5-10 Kms. and 10 + Kms. of the nearest place where the facility available is given)					
			Households	Population	Educational	Medical	Drinking water (Potable)	Post and Telegraph	Day or days of the market, if any	Communications (Bus-stop, Railway station, water way)
(1)	(2)	(3)	(4A)	(4B)	(5)	(6)	(7)	(8)	(9)	(10)
20	Mamidlapalle	963.55	147	793	P	5-10	W	PO	5-10	-5
21	Rakonda	1,256.14	291	1,501	P,M	O	W,HP	PO	10+	BS
22	Polepalle	297.85	95	506	P	5-10	W	PO	5-10	BS
23	Upparapalle	906.49	161	946	P	5-10	W,HP	PO	5-10	BS
24	Jinkunta	965.98	196	1,064	P	CHW	W	PO	10+	BS
25	Ghattuthumman	2,134.31	406	2,251	P	5-10	W,HP	PO	5-10	-5
26	Palkapalle	1,082.53	257	1,294	P	-5	W,T	PO	-5	BS
27	Lingotam	813.41	175	950	P	-5	W,T	-5	-5	BS
28	Puljal	1,473.86	298	1,596	P	-5	W,HP	PO	-5	BS
29	Chennaram (Sabak)	341.96	120	600	P	5-10	W,HP	PO	5-10	BS
30	Peratwanpalle	551.99	135	746	P	5-10	W	-5	5-10	-5
31	Ayyavaripalle	528.11	137	668	P(2),M,H	5-10	W	-5	5-10	BS
32	Singavaram	1,095.48	178	839	P	5-10	W	-5	5-10	-5
33	Raiched	645.07	104	514	P	5-10	W	-5	5-10	5-10
34	Hajipur	888.28	187	1,098	P	5-10	W	-5	5-10	BS

DIRECTORY

and Land use ACHAMPET TALUK

Approach to village	Nearest town and distance (in Kms.)	Power supply	Staple food	Land use (i.e., area under different types of land use in hectares rounded upto 2 decimal places)					Remarks including any place of religious, historical or archaeological interest	Location Code No.
				Forest	Irrigated by source	Unirrigated	Culturable waste	Area not available for cultivation		
(11)	(12)	(13)	(14)	(15)	(16)	(17)	(18)	(19)	(20)	(1)
KR	Nagarkurnool 22	EA	Rice Jowar	..	T (45.73) TK (38.45) W (7.28)	444.34	271.95	201.53	N2	20
PR	Nagarkurnool 19	EA	Rice Jowar	..	T (53.42) TK (33.99) W (19.43)	759.59	389.31	53.82	N2	21
PR	Nagarkurnool 24	EA	Rice Jowar	..	T (18.21) TK (8.90) W (6.88) O (2.43)	184.54	..	95.10	..	22
PR	Nagarkurnool 24	ED	Rice Jowar	..	T (57.06) TW (22.26) GC (17.40) TK (16.19) O (1.21)	500.59	62.73	286.11	..	23
PR	Nagarkurnool 21	EA	Rice Jowar	..	T (87.41) TK (57.47) W (21.85) O (8.09)	468.63	258.59	151.35	N1	24
PR	Nagarkurnool 27	ED	Rice Jowar	..	T (106.84) TK (106.84)	1,382.81	139.62	505.04	N1:T1	25
PR	Nagarkurnool 34	EA	Rice Jowar	..	T (84.98) W (46.13) TW (38.85)	470.65	521.23	5.67	N2:M1	26
PR	Nagarkurnool 33	EA	Rice Jowar	..	T (45.32) W (40.47) TW (4.85)	361.38	..	406.71	N1	27
PR	Nagarkurnool 41	EA	Rice Jowar	..	T (20.24) W (20.24)	309.18	1,007.66	136.78	M1	28
PR	Nagarkurnool 49	EA	Rice Jowar	..	T (120.60) TK (120.60)	154.59	..	66.77	C1	29
KR	Nagarkurnool 51	EA	Rice Jowar	..	T (19.42) TK (12.14) W (4.05) WE (3.23)	335.48	20.24	176.85	M1	30
PR	Nagarkurnool 53	ED, EAG	Rice Jowar	..	T (12.14) W (8.09) WE (4.05)	285.30	16.59	214.08	..	31
KR	Nagarkurnool 50	..	Rice Jowar	..	T (49.37) W (28.33) TK (12.95) O (8.09)	568.18	58.27	419.66	..	32
KR	Nagarkurnool 49	ED, EAG	Rice Jowar	..	T (36.42) GC (36.42)	128.29	35.21	445.15	..	33
PR	Nagarkurnool 46	EA	Rice Jowar	..	T (25.50) W (25.50)	385.66	345.60	131.52	T1	34

Location Code No.	Name of village	Total area of the village (in hectares)	Total number of Households and Population		Amenities available (if not available within the village, the distance in broad ranges viz., — 5 Kms., 5-10 Kms. and 10 + Kms. of the nearest place where the facility available is given)					
			House-holds	Popula-tion	Educational	Medical	Drinking water (Potable)	Post and Telegraph	Day or days of the market, if any	Communica tions (Bus-stop, Railway station, Water way)
(1)	(2)	(3)	(4A)	(4B)	(5)	(6)	(7)	(8)	(9)	(10)
35	Nadimpalle	1,916.59	485	2,481	P	H	W,HP, TK	PO	5-10	BS
36	Achampet	1,365.00	2,036	10,840	P(4),M,H, JC	H,MH, HC,D(3), FPC	W,T,TK, HP,O	PO,TO, PTO, Phone	Sunday	BS
37	Tangapur	505.05	95	439	P	-5	W	-5	-5	-5
38	Polesettypalle	1,813.39	418	2,216	P	-5	W,T,HP	PO	-5	BS
39	Mahadevpur	497.36	102	539	P	5-10	W,HP	-5	5-10	BS
40	Chennaram Patti Godal	865.22	154	893	P	10+	W	-5	-5	5-10
41	Tummanpet	1,059.46	392	2,107	P,M	PHS	W,HP	PO	Tuesday	BS
42	Lakhnaram	1,473.86	277	1,491	P	5-10	W,HP	PO	5-10	BS
43	Rampur	347.22	69	314	P	5-10	W,HP	PO	5-10	BS
44	Valbhapur	399.02	118	629	P	5-10	W	-5	5-10	BS
45	Kondareddipalle	1,574.63	163	880	P,M	CHW	W,HP	PO	5-10	BS
46	Ramajipalle	8.09	198	1,158	P,M	5-10	W,HP	PO	5-10	-5
47	Veeramrajupalle	378.78	53	307	P	5-10	W,HP	5-10	5-10	BS
48	Godal	1,675.39	347	1,796	P,M	RP	W,HP	PO	5-10	BS
49	Manajipet	230.67	60	270	P	5-10	W,HP	PO	5-10	BS

DIRECTORY

and Land use ACHAMPET TALUK

Approach to village	Nearest town and distance (in Kms.)	Power supply	Staple food	Land use (i.e., area under different types of land use in hectares rounded upto 2 decimal places)					Remarks including any place of religious, historical or archaeological interest	Location Code No.
				Forest	Irrigated by source	Unirrigated	Culturable waste	Area not available for cultivation		
(11)	(12)	(13)	(14)	(15)	(16)	(17)	(18)	(19)	(20)	(1)
PR	Nagarkurnool 43	EA	Rice Jowar	..	T (182.92) O (73.25) TW (60.70) W (48.97)	1,381.19	..	352.48	N2:M1:T1	35
PR	Nagarkurnool 35	EA	Rice Jowar	..	T (44.92) W (32.78) TW (12.14)	322.94	422.89	574.25	N6:C15:M6:T3	36
PR	Nagarkurnool 35	EA	Rice Jowar	..	T (9.71) W (6.07) TK (3.64)	206.79	248.07	40.47	..	37
PR	Nagarkurnool 34	EA	Rice Jowar	..	T (88.22) TK (80.94) W (7.28)	1,095.48	405.49	224.20	..	38
PR	Nagarkurnool 28	EA	Rice Jowar	..	T (18.61) W (13.76) TK (4.85)	248.07	51.40	179.28	..	39
KR	Nagarkurnool 30	ED	Rice Jowar	..	T (17.00) W (17.00)	560.89	122.62	161.87	..	40
PR	Nagarkurnool 24	EA	Rice Jowar	..	T (119.79) TK (106.84) W (12.95)	601.36	322.13	16.18	N2:M1:T1	41
PR	Nagarkurnool 26	EA	Rice Jowar	..	T (97.53) TK (60.70) W (36.83)	473.48	216.51	686.34	..	42
PR	Nagarkurnool 30	..	Rice Jowar	..	T (21.85) TK (16.59) W (5.26)	183.73	..	141.64	..	43
PR	Nagarkurnool 30	..	Rice Jowar	..	T (31.97) TK (26.30) W (5.67)	246.45	..	120.60	..	44
PR	Nagarkurnool 28	EA	Rice Jowar	..	T (72.84) TK (47.35) W (25.49)	960.32	..	541.47	C1:M4:T2	45
KR	Nagarkurnool 32	EA	Rice Jowar	..	T (0.40) W (0.40)	4.45	..	3.24	..	46
PR	Nagarkurnool 32	..	Rice Jowar	..	T (33.18) TK (14.97) W (11.74) O (6.47)	292.18	..	53.42	..	47
PR	Nagarkurnool 30	EA	Rice Jowar	..	T (81.75) TK (72.85) W (8.90)	1,382.40	120.19	91.05	N1	48
PR	Nagarkurnool 30	..	Rice Jowar	..	T (38.45) TK (19.83) O (12.14) W (6.48)	189.39	..	2.83	..	49

VILLAGE

MAHBUBNAGAR DISTRICT

Amenities

Location Code No.	Name of village	Total area of the village (in hectares)	Total number of Households and population		Amenities available (if not available within the village, the distance in broad ranges viz., — 5 Kms., 5-10 Kms. and 10 + Kms. of the nearest place where the facility available is given)					
			Households	Population	Educational	Medical	Drinking water (Potable)	Post and Telegraph	Day or days of the market, if any	Communications (Bus stop, Railway station, Water way)
(1)	(2)	(3)	(4A)	(4B)	(5)	(6)	(7)	(8)	(9)	(10)
50	Bakaram	322.94	68	398	P	5-10	W,HP	-5	5-10	BS
51	Madapur	204.36	28	145	P	5-10	W	-5	5-10	BS
52	Surapur	477.12	196	1,002	P	5-10	W	PO	5-10	BS
53	Maqdoompur	210.84	47	226	P	5-10	W,HP	5-10	5-10	BS
54	Kothakuntapalle	220.96	127	687	P	5-10	W	5-10	5-10	-5
55	Lingal	6,587.86	1,657	8,216	P(6),M,H	H, CHW(4), O	W,HP	PO	Sunday	BS
56	Jillelapalle	58.27			*Uninhabited*					
57	Narasaipalle	445.56	94	434	P	5-10	W	PO	-5	-5
58	Ananthavaram	393.76	140	707	P	-5	W,HP	-5	5-10	BS
59	Balmur	2,161.02	577	3,220	P(2),M,H	5-10	W,HP	PO	Tuesday	BS
60	Mylaram	462.15	122	696	P	CHW	W,HP	-5	5-10	-5
61	Ambagiri	328.20	95	487	P(2),M,H	10+	W	5-10	10+	-5
62	Ramgiri	349.65			*Uninhabited*					
63	Kondanagul	1,989.02	853	4,804	P,M,H,O	PHS	W,HP	PO	Monday	BS
64	Billakal	3,176.37	46	222	-5	5-10	W,HP	PO	5-10	-5
65	Banal	925.11	283	1,493	P(2)	CHW	W,HP	PO	10+	-5
66	Choutapalle	639.00	130	663	P	10+	W	-5	5-10	-5
67	Gumpanpalle	556.04	118	548	P	5-10	W	-5	5-10	-5
68	Lakshmapur Patti Nadimpalle	1,020.61	194	1,009	P	5-10	W	-5	5-10	-5

Approach to village	Nearest town and distance (in Kms.)	Power supply	Staple food	Land use (i.e., area under different types of land use in hectares rounded upto 2 decimal places)					Remarks including any place of religious, historical or archaeological interest	Location Code No.
				Forest	Irrigated by source	Unirrigated	Culturable waste	Area not available for cultivation		
(11)	(12)	(13)	(14)	(15)	(16)	(17)	(18)	(19)	(20)	(1)
PR	Nagarkurnool 32	..	Rice Jowar	..	T (22.26) W (10.12) O (6.88) TK (5.26)	277.61	4.86	18.21	..	50
PR	Nagarkurnool 33	ED	Rice Jowar	..	T (24.28) O (11.74) W (6.47) TK (6.07)	161.47	..	18.61	..	51
PR	Nagarkurnool 32	ED	Rice Jowar	..	T (35.61) TK (21.04) O (7.69) W (6.88)	404.28	6.88	30.35	N1	52
PR	Nagarkurnool 32	EA	Rice Jowar	..	T (12.14) TK (12.14)	127.48	..	71.22	N2	53
KR	Nagarkurnool 35	EA	Rice Jowar	..	T (29.95) TK (18.21) W (11.74)	160.25	..	30.76	..	54
PR	Nagarkurnool 35	EA	Rice Jowar	..	T (216.91) TK (190.60) O (16.19) W (10.12)	4,173.51	..	2,197.44	N101:C1:M1	55
					Uninhabited					56
KR	Nararkurnool 33	EA	Rice Jowar	..	T (18.61) O (12.14) W (6.47)	239.98	152.57	34.40	..	57
PR	Nagarkurnool 33	EA	Rice Jowar	..	T (35.61) W (35.61)	321.72	8.09	27.11	..	58
PR	Nagarkurnool 35	EA	Rice Jowar	520.43	T (187.77) W (187.77)	621.19	114.53	717.10	N2:M3	59
KR	Nagarkurnool 40	EA	Rice Jowar	46.54	T (97.12) TK (97.12)	235.12	1.62	81.75	N1	60
PR	Nagarkurnool 36	ED	Rice Jowar	203.56	T (5.26) TK (5.26)	115.74	..	3.64	..	61
					Uninhabited					62
PR	Nagarkurnool 40	EA	Rice Jowar	199.91	T (176.04) TK (161.87) W (14.17)	918.63	157.42	537.02	N4:M1:T2	63
KR	Nagarkurnool 43	ED	Rice Jowar	2,725.14	T (127.48) TK (127.48)	150.95	..	172.80	..	64
KR	Nagarkurnool 40	EA	Rice Jowar	206.79	T (100.77) TK (84.99) W (15.78)	616.33	..	1.22	..	65
KR	Nagarkurnool 39	..	Rice Jowar	..	T (34.00) W (34.00)	267.90	314.84	22.26	..	66
KR	Nagarkurnool 40	..	Rice Jowar	..	T (10.12) W (10.12)	180.08	314.84	51.00	..	67
PR	Nagarkurnool 40	EA	Rice Jowar	411.97	T (8.90) W (8.90)	357.21	225.81	22.66	..	68

VILLAGE

MAHBUBNAGAR DISTRICT

Amenities

Location Code No.	Name of village	Total area of the village (in hectares)	Total number of Households and Population		Amenities available (if not available within the village, the distance in broad ranges viz., —5 Kms., 5-10 Kms. and 10 + Kms. of the nearest place where the facility available is given)					
			Households	Population	Educational	Medical	Drinking water (Potable)	Post and Telegraph	Day or days of the market, if any	Communications (Bus-stop, Railway station, Water way)
(1)	(2)	(3)	(4A)	(4B)	(5)	(6)	(7)	(8)	(9)	(10)
69	Bolghatpalle	658.82	114	578	P	5-10	W	-5	5-10	BS
70	Rangapur	1,040.44	348	1,974	P,M	5-10	W,TK, HP,O	PO,TO	10+	BS
71	Brahmanpalle	717.51	93	453	P	5-10	W,HP	PO	5-10	BS
72	Chandapur	985.71	253	1,365	P(2)	CHW	W	PO	5-10	BS
73	Ainole	3,456.41	439	2,203	P,M	5-10	W	PO	5-10	BS
74	Bommenpalle	3,725.53	474	2,394	P	5-10	W	PO	10+	BS
75	Siddapur	7,205.00	511	2,542	P(2)	CHW	W	PO	10+	BS
76	Mannavarpalle	1,204.75	184	1,033	P	CHW	W	PO	5-10	-5
77	Ghanpur	1,139.59	222	1,201	P	CHW, PHC	W	PO	5-10	-5
78	Akkavaram	5,410.23	185	1,062	P	-5	W	PO	5-10	-5
79	Ippalpalle	3,953.77	173	999	P	5-10	W	PO	5-10	-5
80	Maddimadugu	19,495.28	98	505	P	5-10	W	PO	5-10	-5
81	Gangupenta	6,853,33	39	238	-5	5-10	W	-5	-5	-5
82	Mared	25,441.31	141	798	P	5-10	W	PO	5-10	-5
83	Udimilla	1,537.80	191	1,043	P	CHW	W	PO	10+	-5
84	Gudur	2,390.47	*Uninhabited*							

DIRECTORY

and Land use ACHAMPET TALUK

Approach to village	Nearest town and distance (in Kms.)	Power supply	Staple food	Land use (i.e., area under different types of land use in hectares rounded upto 2 decimal places) Forest	Irrigated by source	Unirrigated	Culturable waste	Area not available for cultivation	Remarks including any place of religious, historical or archaeological interest	Location Code No.
(11)	(12)	(13)	(14)	(15)	(16)	(17)	(18)	(19)	(20)	(1)
PR	Nagarkurnool 40	..	Rice Jowar	..	T (6.07) W (6.07)	356.93	273.16	22.66	..	69
PR	Nagarkurnool 45	ED, EO	Rice Jowar	357.74	T (71.63) TK (51.40) W (20.23)	198.70	273.16	139.21	Nirajan Shah Wali Rahamathulla Darga, N2:M1:T2	70
PR	Nagarkurnool 48	..	Rice Jowar	..	T (13.76) TK (7.28) W (6.48)	209.22	371.10	123.43	..	71
PR	Nagarkurnool 50	..	Rice Jowar	..	T (186.15) GC (167.94) TK (14.16) W (4.05)	314.03	76.49	409.14	N1	72
PR	Nagarkurnool 54	..	Rice Jowar	1,307.13	T (75.27) W (36.42) GC (14.97) TK (13.36) O (10.52)	..	417.63	1,656.38	N1	73
PR	Nagarkurnool 58	..	Rice Jowar	881.00	T (236.74) GC (150.14) TK (64.75) W (21.85)	1,384.02	101.17	1,122.60	..	74
PR	Nagarkurnool 71	..	Rice Jowar	4,128.59	T (212.86) TK (197.89) GC (7.28) W (6.07) O (1.62)	1,443.91	82.96	1,336.67	N1:M1:T2	75
KR	Nagarkurnool 77	..	Rice Jowar	..	T (46.54) TK (20.24) W (14.16) GC (12.14)	404.28	285.71	468.22	N1:M1	76
KR	Nagarkurnool 83	..	Rice Jowar	..	T (18.61) TK (12.14) W (6.47)	252.93	402.66	443.53	..	77
KR	Nagarkurnool 92	..	Rice Jowar	4,596.81	T (4.45) W (2.43) TK (2.02)	447.58	160.66	200.73	..	78
KR	Nagarkurnool 96	..	Rice Jowar	3,618.28	T (1.62) W (1.62)	174.82	143.66	9.71	..	79
KR	Nagarkurnool 108	..	Rice Jowar	9,739.14	T (2.43) W (2.43)	1.22	9.71	9,742.78	..	80
KR	Nagarkurnool 97	..	Rice Jowar	3,376.69	T (1.21) W (1.21)	..	9.31	3,466.12	..	81
KR	Nagarkurnool 98	..	Rice Jowar	12,140.54	T (12.95) TK (10.52) W (2.43)	2.43	40.47	13,244.92	..	82
KR	Nagarkurnool 88	..	Rice Jowar	798.04	..	..	5.66	734.10	..	83
					Uninhabited					84

MAHBUBNAGAR DISTRICT

Amenities

Location Code No.	Name of village	Total area of the village (in hectares)	Total number of Households and population		Amenities available (if not available within the village, the distance in broad ranges viz., — 5 Kms., 5-10 Kms. and 10 + Kms. of the nearest place where the facility available is given)					
			House-holds	Popula-tion	Educational	Medical	Drinking water (Potable)	Post and Telegraph	Day or days of the market, if any	Communica tions (Bus stop, Railway station, Water way)
(1)	(2)	(3)	(4A)	(4B)	(5)	(6)	(7)	(8)	(9)	(10)
85	Uppunuthala (Upper plateau)	2,297.80	70	353	P	5-10	W	-5	5-10	-5
86	Tirmalapur (Srisailam Project town ship)	490.07	291	1,411	P	5-10	W	PO	5-10	-5
87	Lakshmapur	1,581.51	209	993	P	CHW	W	PO	10+	-5
88	Vankashwaram	6,267.35	793	4,230	P(2),M, H	5-10	W,HP	PO	5-10	BS
89	Padra	1,273.14	784	4,290	P,M	PHC,RP	W,HP	PO	5-10	BS
90	Amrabad	35,677.81	1,855	10,104	P,M,H, O	H,RP	W,HP	PO,TO, PTO	Wednesday	BS
91	Macharam	393.76	127	641	P	CHW	W,HP	PO	5-10	BS
92	Turkapalle	972.46	355	1,766	P(2),M	CHW, RP	W	PO	5-10	BS
93	Munnanur	1,087.39	779	3,835	P(3),M, H	D(2), MCW, CHW(2)	W,T	PO,TO, PTO	5-10	BS
94	Vatavallapalle	333.06	177	955	P	10+	W	PO	5-10	BS

DIRECTORY

and Land use ACHAMPET TALUK

Approach to village	Nearest town and distance (in Kms.)	Power supply	Staple food	Land use (i.e., area under different types of land use in hectares rounded upto 2 decimal places) Forest	Irrigated by source	Unirrigated	Culturable waste	Area not available for cultivation	Remarks including any place of religious, historical or archaeological interest	Location Code No.
(11)	(12)	(13)	(14)	(15)	(16)	(17)	(18)	(19)	(20)	(1)
KR	Nagarkurnool 72	..	Rice Jowar	521·23	T (0·81) W (0·81)	121·40	1,406·28	222·98	..	85
KR	Nagarkurnool 68	..	Rice Jowar	...	T (7·69) TK (7·69)	..	91·05	391·33	..	86
KR	Nagarkurnool 75	..	Rice Jowar	..	T (97·93) TK (93·89) W (2·83) O (1·21)	69·61	665·30	748·67	..	87
PR	Nagarkurnool 75	EA	Rice Jowar	3,995·45	T (72·44) W (32·37) WE (20·24) TK (19·83)	1,005·24	712·24	481·98	N4:T1	88
PR	Nagarkurnool 69	EA	Rice Jowar	..	T (38·44) TK (20·64) WE (9·71) W (8·09)	10·12	617·55	607·03	N5:M2	89
PR	Nagarkurnool 60	EA	Rice Jowar	..	T (280.85) TK (194·65) W (36·02) O (28·33) WE (21·85)	945·35	3,059.01	31,392.60	N22:C7:M2	90
PR	Nagarkurnool 55	ED, EAG	Rice Jowar	..	T (17·40) O (8·09) TK (4·45) WE (2·43) W (2·43)	290·97	33·59	51·80	T1	91
PR	Nagarkurnool 56	EA	Rice Jowar	..	T (80·13) TK (61·51) O (14·16) WE (2·43) W (2·03)	575·87	156·61	159·85	..	92
PR	Nagarkurnool 52	EA	Rice Jowar	..	T (113·72) TK (101·98) O (10·12) WE (1·62)	507·88	254·95	210·84	N30:C5	93
PR	Srisailam Project town ship Left Flank Colony 32	ED	Rice Jowar	..	..	233.51	24·28	75.27	..	94

APPENDIX – I

TALUKWISE ABSTRACT OF EDUCATIONAL, MEDICAL AND OTHER AMENITIES

Sl. No.	Name of Taluk	EDUCATIONAL														
		Primary school		Middle school		Matriculation/ secondary school		Higher Secondary/PUC/ Intermediate/ Junior College		College (graduate and above)		Adult literacy classes/centres		Others		Villages with no educational facilities
		Villages	Institutions	Villages	Institutions	Villages	Institutions	Villages	Institutions	Villages	Institutions	Villages	Institutions	Villages	Institutions	
(1)	(2)	(3)	(4)	(5)	(6)	(7)	(8)	(9)	(10)	(11)	(12)	(13)	(14)	(15)	(16)	(17)
1.	Kodangal	150	175	25	27	10	11	1	1	..	..	..	..	2	2	2
2.	Makthal	107	121	24	25	12	12	1	1	..	..	..	..	1	1	8
3.	Mahbubnagar	72	88	16	20	7	7	..	..	..	..	1	1	..	..	7
4.	Jadcherla	78	112	19	19	10	10	..	..	..	..	3	3	1	4	10
5.	Shadnagar	109	140	22	24	11	11	..	..	..	..	4	8	..	..	6
6.	Kalvakurthi	137	241	28	32	23	24	1	1	..	..	78	273	..	..	5
7.	Nagarkurnool	130	170	43	43	21	21	..	..	1	1	4	4	1	1	2
8.	Wanaparthi	132	162	41	43	18	18	1	1	..	..	1	1	..	..	5
9.	Atmakur	118	125	27	29	10	10	1	1	..	..	..	..	..	..	1
10.	Gadwal	97	137	14	15	10	10	..	..	..	..	..	..	3	3	1
11.	Alampur	92	97	15	15	10	10	..	..	..	..	..	..	..	..	2
12.	Kollapur	102	115	27	27	17	17	..	..	..	..	..	..	..	..	6
13.	Achampet	87	109	22	22	10	10	1	1	..	..	..	..	3	3	2
	TOTAL	**1,411**	**1,792**	**323**	**341**	**169**	**171**	**6**	**6**	**1**	**1**	**91**	**290**	**11**	**14**	**57**

APPENDIX - I *(Contd.)*

TALUKWISE ABSTRACT OF EDUCATIONAL, MEDICAL AND OTHER AMENITIES

Sl. No.	Name of Taluk	MEDICAL													
		Dispensary		Hospital		Maternity and Child Welfare centre/Maternity home/Child Welfare Centre		Primary Health Centre/Health Centre		Family Planning Centre		Primary Health Sub-centre		Community Health Worker	
		Villages	Institutions	Villages	Institutions	Villages	Institutions	Villages	Institutions	Villages	Institutions	Villages	Institutions	Villages	Numbers
(1)	(2)	(18)	(19)	(20)	(21)	(22)	(23)	(24)	(25)	(26)	(27)	(28)	(29)	(30)	(31)
1.	Kodangal	5	5	2	2	1	1	5	5	4	4	2	2	1	1
2.	Makthal	3	3	1	1	4	4	4	4	3	3	..	..	..	..
3.	Mahbubnagar	1	1	3	3	..	..	3	3	1	1	..	..	..	..
4.	Jadcherla	2	2	2	2	3	3	1	1	1	1	..	..	1	1
5.	Shadnagar	2	2	..	..	7	7	3	3	2	2	1	1	2	2
6.	Kalvakurthi	5	5	14	15	..	..	6	6	2	2	1	1	..	..
7.	Nagarkurnool	1	1	1	1	..	..	3	3	3	3	..	..	1	1
8.	Wanaparthi	9	9	1	1	3	3	2	2	1	1	2	2	..	..
9.	Atmakur	2	2	2	2	2	2	3	3	4	4	..	..	..	..
10.	Gadwal	2	2	..	..	..	..	2	2	3	3	3	3	2	2
11.	Alampur	..	..	..	..	..	..	3	3	1	1	..	..	..	..
12.	Kollapur	1	1	..	..	1	1	2	2	2	2	..	..	6	6
13.	Achampet	2	5	7	7	3	3	4	4	2	2	3	3	14	18
	TOTAL	**35**	**38**	**33**	**34**	**24**	**24**	**41**	**41**	**29**	**29**	**12**	**12**	**27**	**31**

APPENDIX – I *(Contd.)*

TALUKWISE ABSTRACT OF EDUCATIONAL, MEDICAL AND OTHER AMENITIES

Sl. No.	Name of Taluk	MEDICAL			DRINKING WATER									
		Others		Villages with no medical facility	Tap	Well	Tank	Tube-well	River	Fountain	Canal	Others	More than one source	Villages with no drinking water facility of any type
		Villages	Institutions											
(1)	(2)	(32)	(33)	(34)	(35)	(36)	(37)	(38)	(39)	(40)	(41)	(42)	(43)	(44)
1.	Kodangal	9	16	132	3	152	5	1	..	..	..	62	63	..
2.	Makthal	8	14	102	4	113	1	1	1	..	1	41	44	..
3.	Mahbubnagar	3	3	69	2	78	..	9	..	..	..	23	30	..
4.	Jadcherla	7	10	74	2	87	..	1	8	..	..	58	60	..
5.	Shadnagar	12	16	96	3	115	1	4	..	..	1	67	71	..
6.	Kalvakurthi	5	5	119	4	144	1	..	1	..	..	95	93	..
7.	Nagarkurnool	9	11	118	5	132	..	1	1	..	..	98	98	..
8.	Wanaparthi	11	22	115	1	137	4	1	2	..	..	44	52	..
9.	Atmakur	3	3	107	4	119	..	..	..	..	..	80	84	..
10.	Gadwal	21	27	73	7	98	..	3	1	..	1	33	38	..
11.	Alampur	16	16	75	2	86	2	..	20	..	13	39	52	..
12.	Kollapur	14	18	91	6	98	1	6	13	..	..	35	44	..
13.	Achampet	6	6	63	7	89	4	..	..	..	..	38	41	..
	TOTAL	**124**	**167**	**1,234**	**50**	**1,448**	**19**	**27**	**47**	**..**	**16**	**713**	**770**	**..**

APPENDIX – I *(Concld.)*

TALUKWISE ABSTRACT OF EDUCATIONAL, MEDICAL AND OTHER AMENITIES

Sl. No.	Name of Taluk	POST AND TELEGRAPH							COMMUNICATIONS			POWER SUPPLY	
		P.O.	T.O.	P.T.O.	P.O. & Phone	T.O. & Phone	P.T.O. & Phone	Phone	Bus Stop	Railway Station	Navigable waterway	Available	Not available
(1)	(2)	(45)	(46)	(47)	(48)	(49)	(50)	(51)	(52)	(53)	(54)	(55)	(56)
1.	Kodangal	74	..	3	4	..	2	..	59	..	..	136	16
2.	Makthal	72	..	5	4	..	4	..	36	5	..	72	43
3.	Mahbubnagar	40	..	6	1	..	..	1	44	4	..	51	28
4.	Jadcherla	33	..	3	7	..	2	..	34	3	..	75	13
5.	Shadnagar	68	..	..	3	..	4	..	71	1	..	87	28
6.	Kalvakurthi	78	..	9	2	..	10	..	85	..	..	132	12
7.	Nagarkurnool	70	..	9	8	..	6	..	72	..	..	106	26
8.	Wanaparthi	55	..	4	3	...	9	..	62	1	..	103	34
9.	Atmakur	62	..	1	5	..	3	..	60	3	..	93	26
10.	Gadwal	35	..	4	5	..	9	..	48	3	7	74	24
11.	Alampur	39	..	3	8	..	7	..	37	4	2	65	29
13.	Kollapur	51	..	6	..	..	..	..	36	..	..	60	48
13.	Achampet	54	..	3	..	..	1	..	51	..	..	63	26
	TOTAL	**731**	..	**56**	**50**	..	**57**	**1**	**695**	**24**	**9**	**1,117**	**353**

APPENDIX – II

LAND UTILISATION DATA IN RESPECT OF NON-MUNICIPAL TOWNS (CENSUS TOWNS)

Sl. No.	Name of town and taluk within brackets	Land uses (i.e., area under different types of land use in acres hectares rounded to the nearest unit)					
		Total Area	Forest	Irrigated by source	Unirrigated	Culturable waste (including gauchar and groves)	Area not available for cultivation
1	2	3	4	5	6	7	8
1	Alampur (Alampur)	56·00	..	T (11·02) GC (9·02) O (2·00)	9·53	..	35·45
2	Badepalle (Jadcherla)	1,030·00	..	T (744·90)	..	114·80	170·30
3	Farooqnagar (Shadnagar)	1,410·00	..	T (117·88) TK (83·37) WE (34·51)	741·69	338·36	212·07
4	Kollapur (Kollapur)	1,838·00	1,031·71	T (49·79)	544·53	142·32	69·65
5	Kosigi (Kodangal)	4,010·00	..	T (867·37)	2,946·66	..	196·00
6	Nagarkurnool (Nagarkurnool)	761·00	..	T (104·40) TK (88·22) W (16·18)	234·39	244·15	178·06
7	Srisailam Project Town Ship Left Flank Colony (Achampet)			*Not Available*			
8	Wanaparthi (Wanaparthi)	3,631·00	..	T (252·93)	1,315·23	1,711·14	351·70

APPENDIX - III

STATEMENT SHOWING THE LIST OF VILLAGES WHERE ALL THE AMENITIES OTHER THAN DRINKING WATER ARE NOT AVAILABLE

L.C. No. (1)	Name of Village (2)	L.C. No. (1)	Name of Village (2)	L.C. No. (1)	Name of Village (2)
			KODANGAL TALUK		
20	Lingampalle				
			MAKTHAL TALUK		
14	Narsappapalle	40	Samanur	106	Khalhalli
129	Gajarandoddi				
			MAHBUBNAGAR TALUK		
4	Cheekarlapalle	17	Veerasettipalle	19	Hajilapur
41	Chinmanampalle	50	Nallepalle		
			JADCHERLA TALUK		
52	Ammapalle	56	Shankarayapalle	63	Chittaboinpalle
87	Kankapur				
			SHADNAGAR TALUK		
50	Malkapahad				
			KALVAKURTHI TALUK		
8	Nagireddiguda				
			WANAPARTHI TALUK		
87	Govindahalli	108	Pullareddikunta	113	Nancharammapet
120	Ramammapet	131	Mungamandinne		
			GADWAL TALUK		
2	Musaldoddy				
			ALAMPUR TALUK		
86	Burdidipad				
			KOLLAPUR TALUK		
54	Vedukaraopalle	104	Solipuram		
			ACHAMPET TALUK		
81	Gangupenta				

APPENDIX – IV

A : SCHEDULED CASTES

LIST OF VILLAGES ACCORDING TO THE PROPORTION OF SCHEDULED CASTES TO THE TOTAL POPULATION BY RANGES

Range of Scheduled Castes Population (Percentages)	L.C. No. (1)	Name of Village (2)	L.C. No. (1)	Name of Village (2)	L.C. No. (1)	Name of Village (2)
			KODANGAL TALUK			
0-5*	111	Appaipalle (Koilkonda)	153	Bapanpalle		
6-10	15	Metlakunta	16	Madanpalle	62	Kudrimalla
	92	Balampet	102	Chintaldinne	116	Lakshmipuram
	126	Chakalivanipalle	140	Khush Mohmedpalle	142	Gokulnagar
	151	Wathugundla				
11-15	7	Yenkepalle	8	Wadicherla	11	Tumkimetta
	12	Bonraspet	19	Choudarpalle	23	Amsanpalle
	27	Kodangal	30	Neetoor	42	Hasnabad
	43	Parsapur	47	Erlapalle (Kodangal)	48	Lakcherla
	49	Hakimpet	53	Togapuram	64	Doulatabad
	67	Bichal	71	Gokafasalwad	75	Mungimalla
	81	Mirjapuram	87	Devarfasalwad	91	Sultanpur
	97	Annasagar	110	Gundmal	112	Dorepalle
	113	Maddur	117	Narapur	120	Kankurthy
	121	Gadimankanpalle	131	Nidijinta	132	Kothapalle (Koilkonda)
	133	Kommur	134	Veeraram	137	Mannapur
	139	Nandigaon	144	Duppatghat	149	Kamsanpalle
	154	Damargidda				
16-20	4	Chitlapalle	5	Appaipalle	10	Kothur
	14	Saleindapur	17	Burhanpur	18	Namdarpur
	24	Chilmanmailwar	29	Pedda Nandigaon	31	Angadi Raichur
	35	Kastoorpalle	37	Rawalpalle	40	Nandwar
	46	Yerupumalla	51	Sarjakhanpet	54	Nacharam
	63	Yamki	70	Timmareddipalle	73	Challapur
	80	Bijjaram	85	Pallerla	88	Polkampalle
	90	Tirmalapur	93	Anthwar	96	Uligundam
	103	Jadhavraopalle	105	Bhaktimalla	106	Bhogaram
	115	Ashanpalle	128	Ayyawarpalle	130	Ranvatla
	136	Lingalched	141	Yellareddipalle	147	Mominapur
	148	Bommanpahad	150	Chandrareddipalle		
21-30	1	Rudraram	3	Annaram	20	Lingampalle
	25	Regadmailaram	28	Pyalamaddi	32	Tekalkota
	33	Upparapalle	39	Kowdeed	44	Dudyal
	45	Gourwar	50	Polepalle	55	Chandravancha
	56	Mukthipahad	57	Lodhipoor	58	Kothapalle (Kodangal)
	60	Sooraipalle	61	Indapoor	66	Chandrakal
	68	Allapoor	69	Gundepalle	72	Erlapalle
	74	Mashrifa	76	Chennaram	77	Kosigi
	79	Kadampalle	83	Nandipahad	84	Lakkaipalle
	86	Parsapur (Doulatabad)	94	Gadpa	95	Vithalapur
	98	Mogalmadka	100	Danganpuram	101	Nagireddipalle
	108	Amlikunta	109	Mudireddipalle	114	Khajipuram
	118	Lokurthy	119	Mallareddipalle	123	Piddampalle
	124	Kandanpalle	127	Desaipalle	129	Pedripahad
	135	Peddapur	138	Timmareddipalle (Koilkonda)	143	Allipur
	145	Boneed	146	Chanwar	156	Sajnapoor

* Excludes villages with no scheduled castes population

APPENDIX – IV *(Contd)*

A : SCHEDULED CASTES

LIST OF VILLAGES ACCORDING TO THE PROPORTION OF SCHEDULED CASTES TO THE TOTAL POPULATION BY RANGES

Range of Scheduled Castes Population (Percentages)	L.C. No. (1)	Name of Village (2)	L C. No. (1)	Name of Village (2)	L.C. No. (1)	Name of Village (2)
		KODANGAL TALUK *(Concld.)*				
31+	2	Nagwar	6	Udimeshwar	13	Dupucherla
	26	Najukhanpalle	36	Indanoor	38	Matoor
	59	Saleempur	65	Kuppagiri	89	Nagsar
	104	Balbhadrayapalle	122	Lingareddipalle	152	Kytanpalle
	155	Udmalgidda				
		MAKTHAL TALUK				
0-5	40	Samanur	49	Yergatpalle	51	Pathapalle
	89	Golapalle	94	Chandapur	116	Dasaradoddi
6-10	13	Kotakonda	43	Utkur	54	Kavasanpalle
	61	Marikal	92	Khanapur	109	Hindupur
	125	Muraharidoddi				
11-15	16	Vinjamur	32	Singar	38	Pagidimarri
	53	Yamananpalle	55	Mandipalle	56	Madhavaram (Marikal)
	58	Pusalapad	63	Eligandla	71	Nagireddipalle
	72	Mallepalle	73	Chinna Porla	74	Edavalli
	77	Kachwar	79	Lingampalle (Chinaporla)	83	Bhairampalle
	87	Makthal	90	Rudrasamudram	96	Gurulapalle
	100	Kothapalle	104	Shukralingampalle	111	Kunsi
	112	Gudeballur	117	Wadawat	118	Karni
	126	Mudmal	129	Gajarandoddi		
16-20	3	Ekhlaspur	5	Perapalle	8	Appireddipalle
	11	Boinpalle	15	Abhangapur	21	Kondapur
	22	Kistapur	23	Dhanwada	25	Kollampalle
	29	Nidgurthi	30	Appakapalle	31	Jajapur
	44	Thipraspalle	50	Bijwar	64	Gudigandla
	65	Jawalapur	66	Jaklair	67	Phulmamidi
	68	Peddaporla	78	Upparapalle	80	Madhawar (Makthal)
	84	Neradgum	97	Warkoor	98	Thalankeri
	99	Gururao Lingampalle	107	Tangadigi	108	Gurujala
	119	Chityala	122	Adivi Satyavaram		
21-30	1	Jalalpur	2	Bhairamkonda	9	Ammireddipalle
	10	Chinna Jatram	12	Thirumalapur (Dhanwada)	17	Ankilla
	19	Ayyawarpalle (T)	24	Lingampalle (Kollampalle)	28	Pedda Jatram
	35	Vallampalle	41	Aminpur	42	Oblapur
	52	Gunmukla	57	Gotur	69	Kollur
	76	Bondalakunta	81	Someswarabanda	101	Alampalle
	110	Adivi Khanapur	113	Maganur	121	Paramandoddi
	123	Pagadabanda	127	Punjanur	128	Kolpur
	130	Mandipalle				

APPENDIX – IV *(Contd)*

A : SCHEDULED CASTES

LIST OF VILLAGES ACCORDING TO THE PROPORTION OF SCHEDULED CASTES TO THE TOTAL POPULATION BY RANGES

Range of Scheduled Castes Population (Percentages)	L.C. No. (1)	Name of Village (2)	L.C. No. (1)	Name of Village (2)	L.C. No. (1)	Name of Village (2)
			MAKTHAL TALUK *(Concld.)*			
31+	20	Chandapur (Dhanwada)	45	Bapur	46	Lachampalle
	59	Rakonda	60	Ibrahimpatnam	62	Paspul
	70	Samistapur	82	Ujjalli	85	Garanhalli
	86	Sangambanda	102	Chegunta	103	Ainapur
	105	Kusumurthy	106	Khalhalli		
			MAHBUBNAGAR TALUK			
0-5*	32	Jainalipur	39	Yarampalle	40	Kannaipalle
	58	Acharyapuram	73	Mahbubnagar	82	Oblaipalle
6-10	19	Hajilapur	44	Chandrajpalle	48	Modipur
	59	Keshavapur	63	Garlapad	66	Chinna Daripalle
11-15	8	Gundiyala	16	Fathepur	21	Ippatur
	23	Kuchoor	26	Karkonda	30	Teegalpalle
	33	Dachakpalle	37	Hanwada	38	Madharam
	50	Nallepalle	51	Salepalle	57	Ibrahimnagar
	60	Malkapur	64	Abhangapatnam	65	Venkatapur
	67	Boyapalle	69	Yedra	70	Amistapur
	77	Manikonda	78	Pirikived		
16-20	1	Kothlabad	2	Mallapur	3	Suraram
	5	Vepur	9	Munimoksham	12	Naginonipalle
	13	Ibrahimbad	15	Malkapur (Patti Nawabpet)	18	Kondapur
	35	Pedda Daripalle	36	Tankara	47	Serivenkatapur
	49	Jamalpoor	55	Parpalle	56	Koilkonda
	75	Dharmapur				
21-30	20	Yenmangandla	22	Karoor	24	Hanmasanipalle
	25	Rudravaram	27	Khanapur	28	Siddotam
	29	Kakarlapahad	53	Khazipur	71	Palkonda
	72	Yengonda	74	Alipur	79	Kotakadra
	80	Machanpalle	81	Ramachandrapur		
31+	14	Budharam	34	Kothapet	43	Tirmalampalle
	45	Burgupalle	46	Lingalched		
			JADCHERLA TALUK			
0-5*	52	Ammapalle				
6-10	23	Kallepalle	41	Tirmalgiri	85	Appaipalle
	86	Shakrapur	90	Nizalpur		
11-15	7	Balanagar	10	Nerellapalle	12	Kuthenepalle
	19	Seriguda (Gouthapur)	42	Pedda Adiryal	55	Jadcherla
	57	Malleboinpalle	68	Karvena	69	Kotha Molgara
	71	Kappeta	74	Hasnapur	75	Annasagar
	79	Janampet	80	Tadikonda	82	Gajulapet

APPENDIX – IV *(Contd.)*

A : SCHEDULED CASTES

LIST OF VILLAGES ACCORDING TO THE PROPORTION OF SCHEDULED CASTES TO THE TOTAL POPULATION BY RANGES

Range of Scheduled Castes Population (Percentages)	L.C. No. (1)	Name of Village (2)	L C. No. (1)	Name of Village (2)	L.C. No. (1)	Name of Village (2)
		JADCHERLA TALUK *(Concld.)*				
16-20	1	Udithyal	3	Suraram	4	Mothi Ghanapur
	9	Gunded	11	Raghavapur	13	Dondlapalle
	14	Tirmalapur	15	Khanapur	16	Rangareddiguda
	17	Kethireddipalle	21	Boda Janampet	25	Gundla Potlapalle
	26	Rajapur	29	Raipalle	32	Vallur
	34	Polepalle	36	Gollapalle	40	Edganpalle
	49	Kodgal	54	Gangapur	58	Bureddipalle
	64	Tadparthi	65	Bhuthpur	72	Gopalpur Khurd
	77	Polkampalle	78	Thimmapur	81	Ippalpalle
	84	Kodoor	89	Sankalmaddi		
21-30	2	Macharam	5	Burgul	18	Peddayapalle
	20	Vanamvaniguda	27	Kuchcherkal	28	Chinnavelle
	31	Kishtaram	33	Uddandapur	35	Macharam
	38	Mallepalle	43	Thommidirekul	45	Lingamdana
	47	Chinna Adiryal	53	Kodparthy	61	Kistampalle
	62	Aloor	66	Kothur	67	Burgupalle
	70	Patha Molgara	73	Pothulamadugu	83	Zamistapur
31 &	6	Gouthapur	8	Nandaram	22	Appajipalle
	24	Agrahar Potlapalle	30	Ambatapur	37	Earlapalle
	48	Konded	50	Nekkonda	51	Gopalpur Kalan
	60	Nagsala	76	Ravalpalle	88	Tunkinipur
		SHADNAGAR TALUK				
0-5*	43	Indranagar	45	Veerannapet	72	Rekul Chowdapur
	79	Jogammaguda				
6-10	42	Jilled	90	Seriguda (Bhadrayapalle)	91	Khajiguda
11-15	10	Rangasamudram (Yellampalle)	11	Mogalgidda	24	Nandigam
	31	Chowlpalle	32	Kandivanam	33	Chinna Elkicherla
	35	Parvathapur	55	Chinchod	60	Yedira
	65	Chowdoor	101	Seriguda (Madhurapur)	102	Madhurapur
16-20	2	Mutpoor	12	Elkatta	16	Mamidipalle
	17	Chegur	18	Mallapur	19	Gudur
	20	Thimmapur	28	Hajipalle	48	Pedda Elkicherla
	51	Chegireddi Ghanpur	64	Kolloor	67	Pomal
	76	Bheemaram	77	Kamsanpalle	78	Vittyal
	85	Buchchiguda	87	Inmulnerva	93	Kondannaguda
	99	Papireddiguda	103	Ippalpalle	105	Eklaskhanpet
	106	Siddapur	110	Kothapet	112	Keshampet
	114	Chintakuntapalle	120	Chinna Revalli	122	Nirdhavelli
	124	Bodnampalle				
21-30	6	Uttaraspalle	9	Sri Rangapur	14	Nagulapalle
	21	Kothur	23	Veerlapalle	26	Chattanpalle
	27	Solipur	30	Kishannagar (Pidikiryal)	34	Somarampahad
	38	Thummalapalle	44	Gurrampalle	47	Padmaram

APPENDIX – IV (*Contd.*)

A : SCHEDULED CASTES

LIST OF VILLAGES ACCORDING TO THE PROPORTION OF SCHEDULED CASTES TO THE TOTAL POPULATION BY RANGES

Range of Scheduled Castes Population (Percentages)	L.C. No. (1)	Name of Village (2)	L.C. No. (1)	Name of Village (2)	L.C. No. (1)	Name of Village (2)
		SHADNAGAR TALUK (*Concld.*)				
21-30	52	Raviryal	53	Cherukupalle	54	Tangallapalle
	56	Agiryal	57	Venkiryal	61	Jakaram
	63	Chalvendrampalle	66	Ammapur	68	Kamaram
	69	Gurukunta	70	Darpalle	73	Lingampalle
	74	Kakarajal	75	Depalle	80	Annaram
	81	Raikal	84	Kammadhanam	86	Dooskal
	88	Penjerla	89	Kodicherla	92	Sangam
	96	Velijerla-II	100	Gantlavelli	104	Dattaipalle
	107	Bhairkhanpalle	109	Alwal	111	Chowlpalle
	113	Vemulnarva	115	Ponnalpalle	118	Pedda Revalli
	119	Modampalle	121	Lemamidi	123	Kaknoor
31+	1	Ummenthyal Lalapet	3	Chilkamarri (Regadi)	4	Chukkamet
	5	Tekulpalle	7	Bhairampalle	8	Medhipur
	15	Edulpalle	22	Theegapur	37	Kondurg
	40	Vanampalle	41	Thoompalle	58	Viswanathpur
	62	Gunjalpahad	71	Lokirev	83	Chilkamarri (Chelka)
	108	Santhapur	116	Lingaram	117	Hemajipur
		KALVAKURTHI TALUK				
0-5	5	Niramlapur	16	Vasudevapuram		
6-10	51	Dodlapahad	81	Bhairampalle	119	Kalvakurthi
11-15	10	Kadthala	17	Karkalapahad	20	Vithaipalle
	33	Venkatraopet	34	Garvipalle	37	Mudhivenu
	50	Appareddipalle	59	Andugul	60	Sirusangandla
	61	Charakonda	70	Kuppagandla	82	Kathapalle
	89	Ramreddipalle	92	Urukondapet	101	Pothepalle
	117	Jeedipalle	129	Rangapur	147	Tirmalagiri
16-20	1	Sri Ramakrishnapuram	3	Padkal	12	Challampalle
	13	Salarpur	15	Yedavalli	21	Channaram
	22	Chakkapur	25	Julapalle	27	Venkatapur Patti Veljala
	29	Chandradana	32	Khanapur	35	Amangal
	36	Akuthotapalle	44	Annaboinpalle	46	Suddapalle
	48	Brahmanpalle	54	Polepalle	55	Kalakonda
	56	Ajilapur	58	Girikothapalle	62	Gokaram
	64	Bhairapur	65	Chaduruvalle	68	Churkur
	71	Ghattu Ippalapalle	72	Bommarajupalle	73	Timmapur
	77	Singamdoddi	79	Donur	84	Vaspula
	86	Wadiyal	87	Midjil	99	Veldanda
	111	Madharam	115	Velkatta	120	Tarnikal
	124	Suddakal	138	Mittasadgode	142	Vangur
	145	Tippareddipalle	146	Gajra		

APPENDIX – IV *(Contd.)*

A : SCHEDULED CASTES

LIST OF VILLAGES ACCORDING TO THE PROPORTION OF SCHEDULED CASTES TO THE TOTAL POPULATION BY RANGES

Range of Scheduled Castes Population (Percentages)	L.C. No. (1)	Name of Village (2)	L.C. No. (1)	Name of Village (2)	L.C. No. (1)	Name of Village (2)
		KALVAKURTHI TALUK *(Concld.)*				
21-30	6	Ravichedu	11	Vampuguda	19	Konapur
	23	Talkondapalle	26	Antharam	28	Veljala
	30	Rampur	31	Medakpalle	39	Cherikonda Patti (Kalvakurthi)
	40	Settipalle	41	Nagilla	42	Kulkulpalle
	47	Arkapalle	49	Madgul	52	Aurupalle
	57	Iruvennu	63	Seri Appireddipalle	66	Bellampalle
	69	Peddapur	75	Vemula	76	Masigundlapalle
	78	Kanchanpalle	83	Cheluneru	88	Boinpalle
	90	Ravalli	94	Jakunalpalle (Jakaralpalle)	95	Jillella
	96	Rachur	104	Timmaipalle	105	Jupalle
	106	Lingareddipalle	107	Tandra	108	Kotra
	109	Marchala	110	Rachalapalle	112	Kothur
	113	Velugommula	116	Venkatapur Patti Moligara	118	Kurmidde
	121	Totapalle	123	Vepur	125	Panjagul
	126	Yellikal	127	Kondareddipalle	128	Polkampalle
	130	Mokarala	131	Gundur	133	Raghupatipet
	137	Ulipara	140	Uppalapahad	141	Venkatapur Patti Godal
	143	Sarvareddipalle	144	Konetipur		
31+	2	Lingaraopalle	4	Madharam	14	Cheepunuthala
	24	Badnapur	43	Chennampalle	53	Singampalle
	85	Mannanur	91	Urukonda	93	Narasampalle
	97	Ippapahad	100	Gundal	102	Yerravalli
	114	Gudiganpalle	122	Bekkara	132	Lingasanipalle
	134	Annaram	135	Jajala	136	Pothureddipalle
	139	Dondichintalapalle				
		NAGARKURNOOL TALUK				
0-5*		Nil				
6-10	4	Pullagiri	30	Latpalle	63	Mahadevunipet
	64	Gangaram	99	Chakalpalle	130	Pedduru
	138	Jeelugupalle				
11-15	6	Avancha	7	Buddhasamudram	14	Chegunta
	50	Guntakoduru	59	Palem	60	Venkatapur
	67	Allipur	95	Tadparthy	97	Tirmalapur
	100	Kesampet	104	Gudipalle	109	Bandapalle
	123	Nagapur	137	Sayampet (Jain)		
16-20	2	Nasrullabad	3	Marrikal	10	Vedirepalle
	11	Thimmajipeta	17	Appajipalle	18	Kodaparthy
	26	Vattem	27	Velgonda	28	Manganuru
	29	Gouraram	32	Bijinapalle	33	Gudlanarva
	38	Thummalasugur	40	Indrakallu	41	Govindayapalle
	43	Antharam	46	Medipuram	54	Yenda Betta

APPENDIX – IV (*Contd.*)

A : SCHEDULED CASTES

LIST OF VILLAGES ACCORDING TO THE PROPORTION OF SCHEDULED CASTES TO THE TOTAL POPULATION BY RANGES

Range of Scheduled Castes Population (Percentages)	L.C. No. (1)	Name of Village (2)	L.C. No. (1)	Name of Village (2)	L.C. No. (1)	Name of Village (2)
		NAGARKURNOOL TALUK (*Concld.*)				
16-20	62	Bayapur	65	Mammaipalle	69	Vaddemanu
	77	Puljal	81	Parvathapuram	85	Manthata
	90	Sripuram	91	Toodukurthy	93	Polkepahad
	94	Gopalpet	106	Vanapatla	113	Peddamudnur
	114	Chandubhatla	117	Revalle	120	Yedula
	122	Rajpakula	132	Marrikal	136	Dattaram
21-30	1	Alwanpalle	5	Ippalpalle	8	Nerellapalle
	9	Marepalle	13	Gorata	15	Bajipuram
	16	Gumkonda	20	Bhavajipalle	21	Papgal
	23	Aithavolu	24	Bhallanpalle	25	Pathareddipalle
	31	Polepalle	34	Anekhanpalle	36	Kummera
	37	Parvathayapalle	42	Yatdarpalle	44	Nagadevupalle
	48	Allapur	49	Vengampalle	51	Yadareddipalle
	52	Thadur	55	Cherlaitkayala	56	Tirmalapuram
	58	Lingasanpalle	61	Khanapur	66	Shainpalle
	70	Nallavelli	71	Uyyalawada	74	Gaggalpalle
	75	Malkapur	78	Karuvanga	79	Nadigadda
	80	Gouraram	82	Telkapalle	83	Chinna Mudnur
	84	Damistapur	86	Dechi Itkyal	87	Naganul
	89	Bondalapalle	92	Salkarpet	96	Mannanur
	98	Yedutla	101	Talupunuru	108	Ananthasagar
	110	Gattunellikuduru	112	Goutampalle	115	Narsaipalle
	116	Shanaipalle	118	Chennaram	121	Konkalapalle
	124	Ganyagula	125	Venna Cherla	127	Chandrikal
	128	Mushtipalle	129	Peddapalle	131	Aleru
	135	Komatikunta				
31+	22	Sirusuvada	35	Karukonda	39	Yatmatapur
	45	Nellikuduru	47	Polmuru	57	Vasantapur
	73	Chandayapalle	76	Venkatapur	103	Peddapuram
	105	Auraspalle	107	Gaddampalle	111	Raipakula
	119	Cheerkapalle	126	Adirial	133	Vattipalle
	134	Boppepalle				
		WANAPARTHI TALUK				
0-5*	66	Dwarakanagar	69	Shankarammapet	79	Kasimnagar
	81	Srinivasapur	82	Nagavaram	121	Ramapur
6-10	8	Jeenugurala	21	Salkelapur	25	Appareddipalle
	26	Mamidimada	29	Shapur	35	Upparapalle
	37	Timmaipalle	38	Katavaram	39	Shakhapur
	64	Patha Jangamaipalle	73	Mangilla	75	Rajanagar
	83	Rajapet	86	Kothakota	89	Tirmalaipalle
	90	Nelividi	91	Madnapur	92	Ramanpahad
	96	Amadabakal	98	Peddagudem	101	Savaigudem
	102	Kistagiri	106	Cherlapalle	107	Apparala
	113	Nancharammapet	115	Natchahalli	132	Penchikalpahad
	137	Nagasanpalle				

APPENDIX – IV *(Contd.)*

A : SCHEDULED CASTES

LIST OF VILLAGES ACCORDING TO THE PROPORTION OF SCHEDULED CASTES TO THE TOTAL POPULATION BY RANGES

Range of Scheduled Castes Population (Percentages)	L.C. No. (1)	Name of Village (2)	L C. No. (1)	Name of Village (2)	L.C. No. (1)	Name of Village (2)
			WANAPARTHI TALUK *(Concld.)*			
11-15	3	Baswaipalle	4	Lachampalle	5	Vemula
	7	Nandipet	10	Ponnakal	11	Komireddipalle
	12	Kondur	15	Kamaluddinpur	23	Malkamiapalle
	28	Ghanpur	32	Manajipet	33	Jangamaipalle
	40	Gudibanda	41	Pedda Mungalched	44	Addakul
	46	Veltoor	47	Ghatla Khanapur	48	Maddigatla
	51	Veeraipalle	54	Ankoor	57	Buddharam
	58	Chennoor	61	Pedda Mandadi	71	Palem
	78	Appaipalle	84	Sankireddipalle	93	Ajjakol
	94	Waddewat	95	Satyahalli	97	Rayanpet
	100	Chandapur	103	Kadukuntla	105	Boothpur
	110	Pamapur	111	Miraspalle	112	Natavelli
	116	Tatipamula	117	Kancharlupalle	119	Shakhapur
	120	Ramammapet	125	Kambalapur	128	Srirangapur
	139	Ayyawarpalle	144	Yaperla		
16-20	1	Choudarpalle	2	Hajiapur	6	Dasarpalle
	9	Rachal	17	Venkatampalle	20	Elkicherla
	27	Parwatapur	34	Solipur	42	Kanmanoor
	52	Pamireddipalle	60	Chityala	62	Mojerla
	67	Konnur	68	Narasingapur	74	Jagathpalle
	76	Achutapur	80	Anjangiri	85	Kanaipalle
	88	Dantanoor	109	Ramakrishnapur	123	Pebbair
	126	Nagaral	129	Bunyadpur	134	Sugur
	135	Janampet	136	Venkatapur	138	Pathapalle
	142	Tippaipalle	143	Gummadam		
21-30	13	Mohammad Hussainpalle	16	Agawaram	18	Tirmalaipalle
	19	Maddigatla	31	Malkapur	36	Suraipalle
	43	Baleedpalle	45	Chinna Mungalched	49	Alwal
	50	Chinna Mandadi	53	Balijapalle	55	Venkatapur
	59	Chimanguntapalle	63	Kanumetta	104	Mummullapalle
	122	Rangapur	124	Chelmella	133	Veerladinne
	141	Budidipad				
31+	22	Almaipalle	70	Ramanathpur	114	Mentapalle
	118	Toomalapalle	131	Mungamandinne		
			ATMAKUR TALUK			
0-5*	30	Jangamreddipalle	34	Rajpalle	41	Appampalle
	43	Israrnpalle	48	Ammapur	110	Balakistapur
6-10	1	Bollaram	19	Lalkot	21	Gopanpalle
	28	Eklaspur	39	Seetarampet	51	Tirumalapur
	69	Nagireddipalle	72	Chinna Chintakunta	77	Gopanpet
	80	Amarchinta				

APPENDIX – IV *(Contd.)*

A : SCHEDULED CASTES

LIST OF VILLAGES ACCORDING TO THE PROPORTION OF SCHEDULED CASTES TO THE TOTAL POPULATION BY RANGES

Range of Scheduled Castes Population (Percentages)	L.C. No. (1)	Name of Village (2)	L.C. No. (1)	Name of Village (2)	L.C. No. (1)	Name of Village (2)
		ATMAKUR TALUK *(Concld.)*				
11-15	2	Hajalapur	10	Gurakonda	11	Gopalpur Kalan
	13	Dokur	16	Venkatapur	25	Pallamarri
	38	Chittanur	42	Dasarpalle	46	Muthyalampalle
	57	Yamki	74	Allipur	75	Duppalle
	85	Chandraghad	86	Mittanandimalla	90	Satyavaram
	99	Anugonda	100	Mustipalle	102	Kistampalle
	105	Mastipur	109	Atmakur	111	Medepalle
	116	Thipadampalle	120	Toompalle		
16-20	3	Chinna Rajmoor	5	Nagaram	6	Gaddeguda
	7	Venkataipalle	12	Deverkedra	17	Teelair
	20	Gudibanda	22	Puttapalle	24	Muchintal
	26	Fareedpur	29	Kanmanur	36	Undekode
	40	Nellikonda	44	Rekulampalle	45	Peruru
	47	Varna	49	Kurumurthy	54	Damganapur
	67	Bekkarpalle	68	Nagalkadnur	79	Pinamcherla
	87	Yellampalle	103	Erladinne	107	Singampet
	117	Motampalle	118	Arepalle		
21-30	8	Balsupalle	9	Baswapur	14	Mingavanipalle
	15	Bandarpalle	18	Pedda Chintakunta	31	Patherched
	33	Manthangod	35	Narva	37	Rampur
	52	Edulapur	53	Waddeman	55	Kumarlingampalle
	56	Lankal	60	Raikode	63	Bhoothpur
	64	Sivapur	66	Kadmur	73	Maddur
	84	Dharmapur	89	Kondadoddi	91	Kalwal
	92	Panchalingal	94	Chinna Gopalpur	104	Nandimalla
	106	Mulamalla	108	Khanapur	113	Jurial
	119	Kathepalle	121	Veeraraghavapur	122	Rechintal
31+	4	Pedda Rajmoor	27	Jinnavaram	50	Gudur
	62	Katrevpalle	70	Omdyala	71	Lakshmidevipur
	76	Kothapalle	95	Pasupul	96	Panchadevapahad
	97	Pareval	112	Somasagar	115	Devarpalle
		GADWAL TALUK				
0-5*	4	Venkatapuram	14	Kothapalle	49	Saddalonpalle
	64	Maddelabanda	65	Maldakallu	67	Charlagarlampadu
	71	Nagardoddi	100	Sindanoor	102	Pulikal
6-10	22	Pudur	55	Thummalacheruvu	99	Tottinenidoddi
11-15	6	Neelahalli	7	Mirzapuram	17	Mulkalapalle
	21	Basaracheruvu (Anantapur)	32	Alwalpad	33	Puranapalem
	35	Kondapur	37	Nandinne	56	Aloor
	57	Kuchinerla	60	Yellamdoddi	61	Gattu
	63	Penchikalpad	70	Vitlapuram	75	Argidda
	77	Gorlakhandoddi	81	Balgera	88	Ieeja

APPENDIX – IV *(Contd.)*

A : SCHEDULED CASTES

LIST OF VILLAGES ACCORDING TO THE PROPORTION OF SCHEDULED CASTES TO THE TOTAL POPULATION BY RANGES

Range of Scheduled Castes Population (Percentages)	L.C. No. (1)	Name of Village (2)	L C. No. (1)	Name of Village (2)	L.C. No. (1)	Name of Village (2)
			GADWAL TALUK *(Concld.)*			
11-15	92	Chinna Tandrapadu	94	Medikonda	95	Uttanoor
	96	Chagadona	98	Boyalguddam		
16-20	1	Irkichedu	5	Earlabanda	8	Nettampadu
	10	Garlapad	11	Upperu	18	Beerole
	25	Paramala	28	Gonpad	30	Mannapur
	34	Ganganpalle	39	Kaloori Timmandoddy	40	Umithyala
	42	Marlabeedu	43	Dharur	44	Jilladabanda
	47	Boordipad	53	Bijjawaram	54	Ryalampad
	58	Chintalakunta	74	Thatikunta	76	Tappetlamorsu
	78	Macherla	84	Ekalaspur		
21-30	2	Musaldoddy	3	Pagunta	12	Chintarevula
	13	Rekulapalle	16	Yenkampet	23	Jammichedu
	24	Melacheruvu	27	Atmakur	29	Palcherla
	36	Guvvaldinne	41	Kotulagidda	45	Kakulavaram
	46	Palavai	62	Rayapuram	68	Yelkur
	89	Tumkunta	91	Uppal	93	Kyashwaram
	101	Kuduknoor				
31+	19	Gurramgadda	26	Sangala	31	Dornal
	48	D. Amaravai	66	Yeddulagudem	72	Kartiravalcheruvu
	83	Mittadoddi	90	Jadadoddi		
			ALAMPUR TALUK			
0-5*	29	Julakal	58	Mandoddi	92	Singawar
	96	Bairanpalle				
6-10	10	Udandapur	44	Seripalle		
11-15	4	Timmapur	13	Shabad	17	Dharmawaram
	20	Rajsrigarlapad	26	Narayanapur	28	Rampur
	33	Konkal	36	Koildinne	50	Amarvai
	54	Rajoli	60	Venisompur	70	Bonkur
	72	Pedda Pothulapad	86	Burdidipad	88	Baswapur
	94	Sultanpur	95	Jillelpad		
16-20	6	Putandoddi	7	Mungal	8	Itkyal
	14	Chagapur	16	Vemula	25	Boravelle
	30	Yapadinne	34	Vaddepalle	42	Maramungal
	43	Pragatoor	52	Paipad	57	Pacharla
	59	Nasnur	66	Maddur	67	Kalkuntla
	68	Korvipad	75	Pullur	79	Kyatur
	80	Yapaladevipad	82	Bheemwaram	83	Bukkapur
	91	Kasipur	93	Ryalampad	97	Gundimalla

APPENDIX – IV (*Contd.*)

A : SCHEDULED CASTES

LIST OF VILLAGES ACCORDING TO THE PROPORTION OF SCHEDULED CASTES TO THE TOTAL POPULATION BY RANGES

Range of Scheduled Castes Population (Percentages)	L.C. No. (1)	Name of Village (2)	L.C. No. (1)	Name of Village (2)	L.C. No. (1)	Name of Village (2)
		ALAMPUR TALUK *(Concld.)*				
21-30	1	Gopaldinne	3	Kondair	9	Peddadinne
	11	Saterla	19	Kaspakula	21	Pallepad
	27	Vallur	32	Tangal	35	Jilledinne
	37	Pedda Amidyalpadu	39	Manopad	41	Itkyalpad
	53	Budamarsu	55	Mundladinne	56	Pedda Tandrapad
	63	Thummella	73	Chinna Pothulapad	74	Kalgotla
	76	Undavelli	77	Kanchupad	84	Konair
	85	Linganwai	87	Bhairapur		
31+	2	Mogilravalcheruvu	5	Sasnool	15	Batladinne
	23	Chandur	24	Jallapur	38	Chandapur
	46	Takkasila	48	Chinnipad	51	A. Burdipad
	62	Chinna Dhanwada	64	Padamatigarlapad	65	Toorpu Garlapad
	69	Mennipad	78	Chinna Amidyalpad	81	Utkur
	98	Uppalpad	100	Kudavelli		
		KOLLAPUR TALUK				
0- 5*	24	Rayavaram	56	Tirmalampalle	66	Tellarallapalle
	74	Chintalpalle				
6-10	3	Dawajipalle	4	Annavaram	21	Ambatpalle
	36	Rayanpalle	37	Bandapalle	63	Narsaipalle
	64	Korlakunta	82	Malachintapalle	90	Gopaalpuram
	98	Miyapuram	107	Chellepahad		
11-15	7	Remaddula	34	Pangal	38	Jammapuram
	41	Chikkepalle	49	Satapuram	57	Maredumandinne
	58	Kothapet	65	Bollawaram	68	Busireddipalle
	70	Kalwarla	73	Konduru	86	Narasingaraopalle
	87	Choutabetla	89	Pentlavelli	95	Govardhangiri
16-20	1	Chintakunta	8	Singaipalle	10	Turkadinne
	11	Muthireddypalle	12	Janampalle	15	Pasupula
	16	Tirmalapuram	18	Pedda Karpamula	19	Chinna Karpamula
	29	Koderu	33	Madhavaraopalle	35	Mahammadapur
	40	Nizamabad	42	Sakhapuram	44	Mailavaram
	45	Ettam	46	Kondaraopalle	52	Yapatla
	62	Singawatnam	71	Toomkunta	78	Enmanbetla
	81	Narlapuram	83	Ellur	97	Ammaipalle
	99	Gadda Baswapuram	100	Bekkam	103	Vellatur
	106	Kallooru	109	Jataprole	111	Channampalle
	114	Somasil				
21-30	2	Dondaipalle	5	Gopalpuram	9	Machupalle
	13	Teegalapalle	14	Bawaipalle	17	Pedda Kothapalle
	20	Dedinenipalle	30	Nagulpalle	31	Rajapuram
	39	Vengalaipalle	43	Kadirepadu	47	Mahasamudram
	48	Gantraopalle	60	Chennapuraopalle	61	Kalwakole
	67	Kethepalle	69	Pulgacherla	76	Jawaipalle

APPENDIX – IV *(Contd)*

A : SCHEDULED CASTES

LIST OF VILLAGES ACCORDING TO THE PROPORTION OF SCHEDULED CASTES TO THE TOTAL POPULATION BY RANGES

Range of Scheduled Castes Population (Percentages)	L.C. No. (1)	Name of Village (2)	L C. No. (1)	Name of Village (2)	L.C. No. (1)	Name of Village (2)
		KOLLAPUR TALUK *(Concld)*				
21-30	77	Machinenipalle	88	Narsimhapuram	91	Singawaram
	92	Dagada	93	Veepangandla	94	Gopaldinne
	96	Velgonda	101	Pedda Marur	102	Chinna Marur
	108	Koppunur	110	Manchalkatta	112	Vemkal
	113	Malieswaram	116	Amargiri		
31+	22	Ausalkunta	26	Bacharam	27	Jonnal Bogada
	28	Khanapuram	59	Narayanapalle	72	Sampatraopalle
	75	Badgedinne	79	Ankiraopalle	80	Kudikilla
	84	Chukkaipalle	118	Bollawaram		
		ACHAMPET TALUK				
0-5*	14	Tippapur	55	Lingal	69	Bolghatpalle
	78	Akkavaram	79	Ippalpalle	85	Uppunuthala (Uppuplateau)
6-10	32	Singavaram	64	Billakal	67	Gumpanpalle
	68	Lakshmipur Patti Nadimpalle	70	Rangapur	80	Maddimadugu
11-15	12	Penimalla	30	Peratwanpalle	34	Hajipur
	36	Achampet	43	Rampur	52	Surapur
	73	Ainole	74	Bommanpalle	76	Mannavarpalle
	77	Ghanpur				
16-20	2	Peddapur	13	Veltur	23	Upparapalle
	33	Raiched	41	Tummanpet	63	Kondanagul
	75	Siddapur	82	Mared	83	Udimilla
21-30	3	Molgara	4	Zapthisadgode	6	Kamasanipalle
	7	Koratkal	11	Lathifpur	15	Tandur
	16	Uppunuthala	21	Rakonda	25	Ghattuthumman
	27	Lingotam	31	Ayyavaripalle	35	Nadimpalle
	38	Polesettypalle	42	Lakhnaram	44	Valbhapur
	46	Ramajipalle	48	Godal	49	Manajipet
	50	Bakaram	53	Maqdoompur	54	Kothakuntapalle
	59	Balmur	72	Chandapur	88	Vankashwaram
	89	Padra	93	Munnanur		
31+	1	Dasarlapalle	5	Thirmalapur Patti Godal	8	Umapur
	9	Nizamabad	17	Marripalle	19	Lakshmapur Patti Godal
	20	Mamidlapalle	22	Polepalle	24	Jinkunta
	26	Palkapalle	28	Puljal	29	Chennaram (Sabak)
	37	Tangapur	39	Mahadevpur	40	Chennaram Patti Godal
	45	Kondareddipalle	47	Veeramrajupalle	51	Madapur
	58	Ananthavaram	60	Mylaram	65	Banal
	66	Choutapalle	86	Tirmalapur	87	Lakshmapur
	90	Amrabad	91	Macharam	92	Turkapalle
	94	Vatavallapalle				

APPENDIX - IV *(Contd)*

B : SCHEDULED TRIBES

LIST OF VILLAGES ACCORDING TO THE PROPORTION OF SCHEDULED TRIBES TO THE TOTAL POPULATION BY RANGES

Range of Scheduled Tribes Population (Percentages)	L.C. No. (1)	Name of Village (2)	L.C. No. (1)	Name of Village (2)	L.C. No. (1)	Name of Village (2)
		KODANGAL TALUK				
0- 5	1	Rudraram	13	Dupucherla	19	Choudarpalle
	26	Najkhanpalle	27	Kodangal	29	Pedda Nandigaon
	31	Angadi Raichur	36	Indanoor	37	Rawalpalle
	38	Matoor	39	Kowdeed	41	Chinna Nandigaon
	42	Hasnabad	44	Dudyal	49	Hakimpet
	50	Polepalle	53	Togapuram	54	Nacharam
	64	Doulatabad	66	Chandrakal	67	Bichal
	68	Allapoor	73	Challapur	81	Mirjapuram
	83	Nandipahad	91	Sultanpur	98	Mogalmadka
	100	Danganpuram	101	Nagireddipalle	102	Chintaldinne
	106	Bhogaram	110	Gundmal	113	Maddur
	114	Khajipuram	115	Ashanpalle	119	Mallareddipalle
	120	Kankurthy	123	Piddampalle	124	Kandanpalle
	127	Desaipalle	133	Kommur	136	Lingalched
	142	Gokulnagar	145	Boneed	146	Chanwar
	147	Mominapur	150	Chandrareddipalle	153	Bopanpalle
	154	Damargidda	155	Udmalgidda	156	Sajnapoor
6-15	4	Chitlapalle	5	Appaipalle	12	Bomraspet
	23	Amsanpalle	32	Tekalkota	43	Parsapur
	45	Gourwar	61	Indapoor	62	Kudrimalla
	63	Yamki	70	Timmareddipalle	71	Gokafasalwad
	74	Mashrifa	85	Pallerla	104	Balbhadrayapalle
	105	Bhaktimalla	126	Chakalivanipalle	129	Pedripahad
	130	Ranvatla	131	Nidiginta	138	Timmareddipalle (Koilkonda)
	139	Nandigoan	144	Duppatghat		
16-25	10	Kothur	11	Tumkimetta	18	Namdarpur
	33	Upparapalle	48	Lakcherla	84	Lakkaipalle
	89	Nagsar	132	Kothapalle (Koilkonda)	134	Veeraram
	141	Yellareddipalle				
26-35	8	Wadicherla	15	Metlakunta	25	Regadmailaram
	46	Yerupumalla	88	Polkampalle	103	Jadhavraopalle
	151	Wathugundla				
36-50	16	Madanpalle	17	Burhanpur	24	Chilman Mailwar
	47	Erlapalle Kodangal	87	Devarfasalwad	109	Mudireddipalle
	112	Dorepalle				
51 +	14	Saleindapur	34	Gandlapalle	99	Sudbanda
	107	Sarangaraopalle	111	Appaipalle (Koilkonda)	140	Khush Mohamedpalle
		MAKTHAL TAKUK				
0- 5	3	Ekhlaspur	10	Chinna Jatram	13	Kotakonda
	20	Chandapur (Dhanuvada)	22	Kistapur	23	Dhanwada
	28	Pedda Jatram	31	Jajapur	41	Aminpur
	43	Utkur	44	Thipraspalle	50	Bijwar
	51	Pathapalle	52	Gunmukla	57	Gotur

APPENDIX – IV *(Contd.)*

B : SCHEDULED TRIBES

LIST OF VILLAGES ACCORDING TO THE PROPORTION OF SCHEDULED TRIBES TO THE TOTAL POPULATION BY RANGES

Range of Scheduled Tribes Population (Percentages)	L.C. No. (1)	Name of Village (2)	L.C. No. (1)	Name of Village (2)	L.C. No. (1)	Name of Village (2)
		MAKTHAL TALUK *(Concld.)*				
0- 5	59	Rakonda	61	Marikal	66	Jaklair
	72	Mallepalle	73	Chinna Porla	74	Edavalli
	76	Bondalakunta	79	Lingampalle (Chinna Porla)	84	Neradgum
	85	Garanhalli	86	Sangambanda	87	Makthal
	88	Tekulapalle	94	Chandapur	97	Warkoor
	102	Chegunta	105	Kusumurthy	111	Kunsi
	113	Maganur	117	Wadawat	118	Karni
	119	Chityala	125	Muraharidoddi	126	Mudmal
	128	Kolpur	130	Mandipalle		
6-15	12	Thirumalapur (Dhanwada)	25	Kollampalle	29	Nidgurthi
	64	Gudigandla	83	Bhairampalle	121	Paramandoddi
	123	Pagadabanda				
16-25	5	Perapalle	16	Vinjamur	21	Kondapur
26-35	11	Boinpalle	17	Ankilla	55	Mandipalle
36-50	15	Abhangapur	19	Ayyawarpalle (T)		
51 +	6	Kothapalle	24	Lingampalle (Kollampalle)		
		MAHBUBNAGAR TALUK				
0- 5	1	Kothlabad	3	Suraram	5	Vepoor
	9	Munimoksham	12	Naginonipalle	13	Ibrahimbad
	18	Kondapur	20	Yenmangandla	21	Ippatur
	24	Hanmasanipalle	25	Rudravaram	26	Karkonda
	28	Siddotam	29	Kakarlapahad	35	Pedda Daripalle
	36	Tankara	43	Tirmalampalle	44	Chandrajpalle
	45	Burgupalle	47	Seri Venkatapur	53	Khazipur
	55	Parpalle	56	Koilkonda	61	Akkaipalle
	62	Rampur	69	Yedra	74	Alipur
	75	Dharmapur	79	Kotakadra	80	Machanpalle
6-15	8	Gundiyala	14	Budharam	16	Fathepur
	30	Teegalpalle	37	Hanwada	38	Madharam
	63	Garlapad	64	Abhangapatnam	67	Boyapalle
	70	Amistapur	71	Palkonda	72	Yengonda
	73	Mahbubnagar	81	Ramachandrapur		
16-25	46	Lingalched	48	Modipur	60	Malkapur
	82	Oblaipalle				
26-35	6	Shaikpalle	33	Dachakpalle	34	Kothapet
	40	Kannaipalle	58	Acharyapuram	66	Chinna Daripalle
	78	Pirikived				
36-50	15	Malkapur Patti Nawabpet	41	Chinmanampalle	49	Jamalpoor
51 +	4	Cheekarlapalle	7	Ayodhyanagar	11	Ammapur
	19	Hajilapur	32	Jainalipur	59	Keshavapur
	65	Venkatapur	68	Errapalle		

APPENDIX – IV *(Contd)*

B : SCHEDULED TRIBES

LIST OF VILLAGES ACCORDING TO THE PROPORTION OF SCHEDULED TRIBES TO THE TOTAL POPULATION BY RANGES

Range of Scheduled Tribes Population (Percentages)	L.C. No. (1)	Name of Village (2)	L.C. No. (1)	Name of Village (2)	L.C. No. (1)	Name of Village (2)
			JADCHERLA TALUK			
0- 5	7	Balanagar	13	Dondlapalle	25	Gundla Potlapalle
	28	Chinnavelle	33	Uddandapur	43	Thommidirekul
	45	Lingamdana	51	Gopalpur Kalan	54	Gangapur
	55	Jadcherla	61	Kistampalle	64	Tadparthi
	69	Kotha Molgara	70	Patha Molgara	71	Kappeta
	73	Pothulamadugu	75	Annasagar	77	Polkampalle
	79	Janampet	80	Tadikonda	81	Ippalpalle
	83	Zamistapur	85	Appaipalle	89	Sankalmaddi
6-15	1	Udithyal	3	Suraram	5	Burgul
	6	Gouthapur	8	Nandaram	14	Tirmalapur
	26	Rajapur	27	Kuchcherkal	34	Polepalle
	38	Mallepalle	49	Kodgal	58	Bureddipalle
	60	Nagsala	62	Aloor	68	Karvena
	72	Gopalapur Khurd	74	Hasnapur	84	Kodoor
	86	Shakrapur				
16-25	15	Khanapur	17	Kethireddipalle	42	Pedda Adiryal
	65	Bhuthpur	67	Burgupalle		
26-35	2	Macharam	4	Mothi Ghanapur	16	Rangareddiguda
	18	Peddayapalle	32	Vallur	35	Macharam
	36	Gollapalle				
36-50	9	Gunded	21	Boda Janampet	23	Kallepalle
	37	Earlapalle	40	Edganpalle	47	Chinna Adiryal
	57	Malleboinpalle	66	Kothur		
51 +	10	Nerellapalle	11	Raghavapur	12	Kuthenepalle
	22	Appajipalle	39	Bibinagar	41	Tirmalgiri
	44	Thimmajipalle	63	Chittaboinpalle	87	Kankapur
			SHADNAGAR TALUK			
0- 5	2	Mutpoor	7	Bhairampalle	8	Medhipur
	11	Mogalgidda	14	Nagulapalle	17	Chegur
	20	Thimmapur	23	Veerlapalle	37	Kondurg
	42	Jilled	44	Gurrampalle	47	Padmaram
	48	Pedda Elkicherla	54	Tangallapalle	56	Agiryal
	57	Venkiryal	65	Chowdoor	66	Ammapur
	68	Kamaram	71	Lokirev	73	Ligampalle
	83	Chilkamarri (Chelka)	84	Kammadhanam	86	Dooskal
	101	Seriguda (Madhurapur)	108	Santhapur	109	Alwal
	110	Kothapet	112	Keshampet	115	Ponnalpalle
	116	Lingaram	118	Pedda Revalli	121	Lemamidi
	123	Kaknoor				
6-15	19	Gudur	21	Kothur	24	Nandigam
	26	Chattanpalle	55	Chinchod	60	Yedira
	67	Pomal	80	Annaram	81	Raikal
	99	Papireddiguda	102	Madhurapur	105	Eklaskhanpet
	107	Bhairkhanpalle	113	Vemulnarva	122	Nirdhavelli

APPENDIX – IV (*Contd*)

B : SCHEDULED TRIBES

LIST OF VILLAGES ACCORDING TO THE PROPORTION OF SCHEDULED TRIBES TO THE TOTAL POPULATION BY RANGES

Range of Scheduled Tribes Population (Percentages)	L.C. No. (1)	Name of Village (2)	L.C. No. (1)	Name of Village (2)	L.C. No. (1)	Name of Village (2)
			SHADNAGAR TALUK (*Concld*)			
16-25	18	Mallapur	27	Solipur	30	Kishannagar Pidikiryal
	31	Chowlpalle	32	Kandivanam	51	Chegireddighanpur
	64	Kolloor	70	Darpalle	78	Vittyal
	79	Jogammaguda	87	Inmulnerva	89	Kodicherla
	92	Sangam	120	Chinna Revalli		
26-35	33	Chinna Elkicherla	74	Kakarajal	76	Bheemaram
	77	Kamsanpalle	96	Velijerla II	100	Gantlavelli
	106	Siddapur	117	Hemajipur		
36-50	103	Ippalpalle	119	Modampalle		
51 +	50	Malkapahad	72	Rekul Chowdapur	91	Khajiguda
	94	Kongaguda				
			KALVAKURTHI TALUK			
0-5	2	Lingaraopalle	6	Ravichedu	19	Konapur
	25	Julapalle	27	Venkatapur Patti Veljala	28	Veljala
	30	Rampur	35	Amangal	39	Cherikonda Patti-Kalvakurthi
	40	Settipalle	42	Kulkulpalle	48	Brahmanpalle
	49	Madgul	52	Aurupalle	57	Iruvennu
	61	Charakonda	62	Gokaram	72	Bommarajupalle
	83	Chelureru	84	Vaspula	85	Mannanur
	86	Wadiyal	87	Midjil	88	Boinpalle
	90	Revalli	91	Urukonda	95	Jillella
	99	Veldanda	107	Tandra	109	Marchala
	110	Rachalapalle	111	Madharam	114	Gudiganpalle
	119	Kalvakurthi	121	Totapalle	124	Suddakal
	125	Panjagul	126	Yellikal	127	Kondareddipalle
	128	Polkampalle	130	Mokarala	131	Gundur
	132	Lingasanipalle	133	Raghupatipet	137	Ulipara
	139	Dondichintalapalle	140	Uppalapahad	142	Vangur
	144	Konetipur	145	Tippareddipalle	146	Gajra
6-15	5	Niramtapur	12	Challampalle	29	Chandradana
	36	Akuthotapalle	37	Mudhivenu	56	Ajilapur
	66	Bellampalle	69	Peddapur	71	Ghattu Ippalapalle
	74	Jagboinpalle	79	Donur	89	Ramreddipalle
	92	Urukondapet	94	Jakaralpalle	96	Rachur
	105	Jupalle	108	Kotra	115	Velikatta
	117	Jeedipalle	118	Kurmidda	120	Tarnikal
	129	Rangapur	135	Jajala		
16-25	3	Padkal	4	Madharam	22	Chakkapur
	23	Talkondapalle	32	Khanapur	34	Garvipalle
	41	Nagilla	47	Arkapalle	55	Kalakonda
	58	Girikothapalle	63	Seri Appireddipalle	75	Vemula
	82	Kathapalle	116	Venkatapur Patti Moligara		

APPENDIX – IV *(Contd.)*

B : SCHEDULED TRIBES

LIST OF VILLAGES ACCORDING TO THE PROPORTION OF SCHEDULED TRIBES TO THE TOTAL POPULATION BY RANGES

Range of Scheduled Tribes Population (Percentages)	L.C. No. (1)	Name of Village (2)	L.C. No. (1)	Name of Village (2)	L.C. No. (1)	Name of Village (2)
		KALVAKURTHI TALUK *(Concld)*				
26-35	21	Channaram	54	Polepalle	60	Sirusangandla
	64	Bhairapur	68	Churkur	76	Masigundlapalle
36-50	10	Kadthala	15	Yedavalli	17	Karkalaphad
	20	Vithaipalle	33	Venkatraopet	38	Cherikonda Patti Padkal
	50	Appareddipalle	59	Andugul	70	Kuppagandla
	77	Singamdoddi	101	Pothepalle	102	Yerravalli
	104	Timmaipalle	143	Sarvareddipalle	147	Tirmalagiri
51 +	7	Takurajuguda	8	Nagireddiguda	13	Salarpur
	16	Vasudevapuram	18	Ramanuthula	65	Chaduruvalle
	67	Konaduvada	80	Chedughat	98	Karrevanipalle
	103	Kamalapur				
		NAGARKURNOOL TALUK				
0-5	8	Nerellapalle	9	Marepalle	13	Gorata
	14	Chegunta	17	Appajipalle	18	Kodaparthi
	21	Papgal	22	Sirusuvada	23	Aithavolu
	24	Bhallanpalle	25	Pathareddipalle	26	Vattem
	27	Velgonda	28	Manganuru	32	Bijinapalle
	33	Gudlanarva	36	Kummera	38	Thummalasugur
	40	Indrakallu	41	Govindayapalle	42	Yatdarpalle
	43	Antharam	45	Nellikuduru	47	Polmuru
	48	Allapur	50	Guntakoduru	51	Yadareddipalle
	52	Thadur	54	Yenda Betta	56	Tirmalapuram
	59	Palem	63	Mahadevunipet	65	Mammaipalle
	67	Allipur	69	Vaddemanu	71	Uyyalawada
	74	Gaggalpalle	75	Malkapur	77	Puljal
	80	Gouraram	81	Parvathapuram	82	Telkapalle
	86	Dechi Itkyal	87	Naganul	89	Bondalapalle
	90	Sripuram	91	Toodukurthy	92	Salkarpet
	94	Gopalpet	95	Tadparthi	96	Mannanur
	97	Tirumalapur (Jain)	98	Yedutla	101	Talupunuru
	103	Peddapuram	104	Gudipalle	106	Vanapatla
	107	Gaddampalle	108	Ananthasagar	110	Gattunellikuduru
	112	Goutampalle	113	Peddamudnur	117	Revalle
	118	Chennaram	119	Cheerkapalle	120	Yedula
	121	Konkalapalle	122	Raipakula	123	Nagapur
	124	Ganyagula	125	Venna Cherla	127	Chandrikal
	128	Mushtipalle	129	Peddapalle	130	Pedduru
	132	Marrikal	134	Boppepalle	135	Komatikunta
6-15	2	Nasrullabad	5	Ippalpalle	10	Vedirepalle
	16	Gumkonda	31	Polepalle	35	Karukonda
	66	Shainpalle	93	Polkepahad	99	Chakalpalle

APPENDIX – IV *(Contd.)*

B : SCHEDULED TRIBES

LIST OF VILLAGES ACCORDING TO THE PROPORTION OF SCHEDULED TRIBES TO THE TOTAL POPULATION BY RANGES

Range of Scheduled Tribes Population (Percentages)	L.C. No. (1)	Name of Village (2)	L.C. No. (1)	Name of Village (2)	L.C. No. (1)	Name of Village (2)
		NAGARKURNOOL TALUK *(Concld.)*				
16-25	3	Marrikal	6	Avancha	15	Bajipuram
	29	Gouraram	60	Venkatapur	64	Gangaram
	133	Vattipalle	137	Sayampet	138	Jeelugupalle
26-35	37	Parvathayapalle	100	Kesampet		
36-50	30	Latpalle				
51 +	4	Pullagiri	12	Tirmalagiri	34	Anekhanpalle
		WANAPARTHI TALUK				
0-5	2	Hajiapur	3	Baswaipalle	4	Lachampalle
	5	Vemula	6	Dasarpalle	7	Nandipet
	10	Ponnakal	11	Komireddipalle	12	Kondur
	15	Kamaluddinpur	16	Agawaram	19	Maddigatla
	25	Appareddipalle	27	Parwatapur	28	Ghanpur
	33	Jangamaipalle	36	Suraipalle	40	Gudibanda
	41	Pedda Mungalched	42	Kanmanoor	43	Baleedpalle
	44	Addakul	45	Chinna Mungalched	46	Veltoor
	49	Alwal	51	Veeraipalle	54	Ankoor
	55	Venkatapur	62	Mojerla	63	Kanumetta
	64	Patha Jangamaipalle	70	Ramanthpur	71	Palem
	72	Niruvenu	73	Mangilla	74	Jagathpalle
	75	Rajanagar	76	Achutapur	85	Kanaipalle
	86	Kothakota	88	Dantanoor	89	Tirmalaipalle
	91	Madnapur	93	Ajjakol	96	Amadabakal
	100	Chandapur	103	Kadukuntla	106	Cherlapalle
	107	Apparala	110	Pamapur	115	Natchahalli
	116	Tatipamula	118	Toomalapalle	119	Shakhapur
	120	Ramammapet	122	Rangapur	123	Pebbair
	126	Nagaral	128	Srirangapur	134	Sugur
	135	Janampet	136	Venkatapur	139	Ayyawarpalle
	144	Yaparla				
6-15	20	Elkicherla	21	Salkelapur	31	Malkapur
	34	Solipur	39	Shakhapur	48	Maddigatla
	50	Chinna Mandadi	53	Balijapalle	59	Chimanguntapalle
	60	Chityala	61	Pedda Mandadi	67	Konnur
	68	Narasingapur	69	Shankarammapet	82	Nagavaram
	84	Sankireddipalle	90	Nelividi	92	Ramanaphad
	94	Weddewat	97	Rayanpet	98	Peddagudem
	101	Savaigudem	111	Miraspalle	117	Kancharlupalle
	125	Kambalapur	143	Gummadam		
16-25	32	Manajipet	47	Ghatla Khanapur	52	Pamireddipalle
	57	Buddharam	58	Chennoor	81	Srinivasapur
	83	Rajapet				

APPENDIX - IV *(Contd.)*

B : SCHEDULED TRIBES

LIST OF VILLAGES ACCORDING TO THE PROPORTION OF SCHEDULED TRIBES TO THE TOTAL POPULATION BY RANGES

Range of Scheduled Tribes Population (Percentages)	L.C. No. (1)	Name of Village (2)	L.C. No. (1)	Name of Village (2)	L.C. No. (1)	Name of Village (2)
		WANAPARTHI TALUK *(Concld.)*				
26-35	18	Tirmalaipalle	22	Alamaipalle	26	Mamidimada
	38	Katavaram	99	Dattaipalle		
36-50	23	Malkamiapalle	29	Shapur	37	Timmaipalle
	79	Kasimnagar	112	Natavelli	113	Nancharammapet
51+	78	Appaipalle	108	Pullareddikunta		
		ATMAKUR TALUK				
0-5	2	Hajalapur	3	Chinna Rajnoor	4	Pedda Rajnoor
	6	Gaddeguda	7	Venkataipalle	8	Balsupalle
	10	Gurakonda	12	Deverkodra	13	Dokur
	14	Mingavanipalle	15	Bandarpalle	17	Teelair
	18	Pedda Chintakunta	19	Lalkot	20	Gudibanda
	21	Gopanpalle	22	Puttapalle	23	Kowkuntla
	24	Muchintal	25	Pallamarri	28	Eklaspur
	31	Patherched	33	Manthangod	35	Narva
	36	Undekode	37	Rampur	38	Chittanur
	40	Nellikonda	41	Appampalle	43	Israpalle
	44	Rekulampalle	45	Peruru	46	Muthyalampalle
	47	Varna	48	Ammapur	49	Kurumurthy
	50	Gudur	51	Tirumalapur	52	Edulapur
	53	Waddeman	54	Damganapur	56	Lankal
	57	Yamki	59	Jakkannapalle	60	Raikode
	62	Katrevpalle	64	Sivapur	66	Kadmur
	67	Bekkarpalle	68	Nagalkadmur	71	Lakshmidevipur
	72	Chinna Chintakunta	73	Maddur	74	Allipur
	75	Duppalle	79	Pinamcherla	80	Amarchinta
	83	Konkanvaripalle	84	Dharmapur	85	Chandraghad
	86	Mittanandimalla	87	Yellampalle	90	Satyavaram
	91	Kalwal	92	Panchalingal	97	Pareval
	99	Anugonda	100	Mustipalle	102	Kistampalle
	103	Erladinne	104	Nandimalla	105	Mastipur
	106	Mulamalla	108	Khanapur	109	Atmakur
	111	Medepalle	113	Jurial	114	Guntipalle
	115	Devarpalle	116	Thipadmpalle	117	Motlampalle
	118	Arepalle	119	Kathepalle	122	Rechintal
6-15	1	Bollaram	5	Nagaram	26	Fareedpur
	27	Jinnavaram	29	Kanmanur	30	Jangamreddipalle
	39	Seetarampet	61	Yarnagapalle	70	Omdyala
	78	Karuvena				
16-25	77	Gopanpet	110	Balakistapur	112	Somasagar
26-35		Nil				
36-50		Nil				
51 +		Nil				

APPENDIX – IV (*Contd.*)

B : SCHEDULED TRIBES

LIST OF VILLAGES ACCORDING TO THE PROPORTION OF SCHEDULED TRIBES TO THE TOTAL POPULATION BY RANGES

Range of Scheduled Tribes Population (Percentages)	L.C. No. (1)	Name of Village (2)	L.C. No. (1)	Name of Village (2)	L.C. No. (1)	Name of Village (2)
			GADWAL TALUK			
0- 5	6	Neelahalli	8	Nettampadu	10	Garlapad
	11	Upperu	12	Chintarevula	13	Rekulapalle
	14	Kothapalle	15	Gadwal	17	Mulkalapalle
	18	Beerole	21	Anantapur	22	Pudur
	23	Jammichedu	25	Paramala	26	Sangala
	27	Atmakur	28	Gonpad	29	Palcherla
	30	Mannapur	33	Puranapalem	35	Kondapur
	37	Nandinne	42	Marlabeedu	43	Dharur
	44	Jilladabanda	45	Kakulavaram	46	Palavai
	48	D. Amaravai	52	Uligepalle	53	Bijjawaram
	54	Ryalampad	55	Thummalacheruvu	58	Chintalakunta
	61	Gattu	65	Maldakallu	69	Mallamdoddi
	75	Argidda	77	Gorlakhandoddi	78	Macherla
	81	Balgera	83	Mittadoddi	84	Ekalaspur
	87	Bingidoddi	88	Ieeja	91	Uppal
	92	Chinna Tandrapadu	93	Kyashwaram	94	Medikonda
	95	Uttanoor	97	Induvasi	98	Boyalguddam
	99	Tottinenidoddi	100	Sindanoor	102	Pulikal
6–15	57	Kuchinerla	64	Maddelabanda	82	Mallempalle
16–25	1	Irkichedu	51	Nethwanpalle	56	Aloor
26–35	40	Umithyala				
36-50	36	Guvvaldinne				
51+		Nil				
			ALAMPUR TALUK			
0- 5	2	Mogilravalcheruvu	3	Kondair	4	Timmapur
	6	Putandoddi	8	Itkyal	9	Peddadinne
	13	Shabad	16	Vemula	17	Dharmawaram
	20	Rajsrigarlapad	21	Pallepad	24	Jallapur
	25	Boravelle	27	Vallur	28	Rampur
	29	Julakal	33	Konkal	34	Vaddepalle
	37	Pedda Amidyalpadu	46	Takkasila	50	Amarvai
	52	Paipad	54	Rajoli	57	Pacharla
	58	Mandoddi	59	Nasnur	61	Pedda Dhanwada
	63	Thummella	68	Korvipad	72	Pedda Pothulapad
	76	Undavelli	77	Kanchupad	79	Kyatur
	82	Bheemwaram	85	Linganwai	87	Bhairapur
	93	Ryalampad	94	Sultanpur	97	Gundimalla
6-15	38	Chandapur				
16-25		Nil				
26-35	95	Jillelpad				
36-50		Nil				
51+		Nil				

APPENDIX – IV *(Contd.)*

B : SCHEDULED TRIBES

LIST OF VILLAGES ACCORDING TO THE PROPORTION OF SCHEDULED TRIBES TO THE TOTAL POPULATION BY RANGES

Range of Scheduled Tribes Population (Percentages)	L.C. No. (1)	Name of Village (2)	L.C. No. (1)	Name of Village (2)	L.C. No. (1)	Name of Village (2)
		KOLLAPUR TALUK				
0- 5	1	Chintakunta	2	Dondaipalle	5	Gopalpuram
	7	Remaddula	9	Machupalle	11	Muthireddipalle
	12	Janampalle	13	Teegalapalle	15	Pasupula
	16	Tirmalapuram	17	Pedda Kothapalle	18	Pedda Karpamula
	19	Chinna Karpamula	21	Ambatpalle	26	Bacharam
	29	Koderu	31	Rajapuram	34	Pangal
	35	Mahammadapur	36	Rayanpalle	38	Jammapuram
	39	Vengalaipalle	41	Chikkepalle	45	Ettam
	46	Kondaraopalle	47	Mahasamudram	48	Gantraopalle
	49	Satapuram	52	Yapatla	61	Kalwakole
	62	Singawatnam	63	Narsaipalle	67	Kethepalle
	68	Busireddipalle	69	Pulgascherla	70	Kalwarla
	73	Konduru	74	Chintalpalle	76	Jawaipalle
	79	Ankiraopalle	80	Kudikila	89	Pentlavelli
	90	Gopalapuram	92	Dagada	93	Veepangandla
	96	Velgonda	97	Ammaipalle	100	Bekkam
	101	Pedda Marur	103	Vellatur	108	Koppunur
	109	Jataprole	111	Channampalle	114	Somasil
	116	Amargiri				
6-15	3	Dawajipalle	20	Dedinenipalle	22	Ausalkunta
	40	Nizamabad	42	Sakhapuram	43	Kadirepadu
	65	Bollawaram	71	Toomkunta	72	Sampatraopalle
	77	Machinenipalle	78	Enmanbetla	88	Narasimhapuram
	98	Miyapuram	118	Bollawaram		
16-25	30	Nagulpalle	75	Badgedinne	83	Ellur
26-35	4	Annavaram	8	Singaipalle	24	Rayavaram
	27	Jonnal Bogada	56	Tirmalampalle	57	Maredumandinne
	81	Narlapuram	82	Malachintapalle		
36-50	6	Krishnapur	44	Mailavaram	64	Korlakunta
	66	Tellarallapalle				
51+	32	Rekulapalle	53	Gorremadugu		
		ACHAMPET TALUK				
0- 5	1	Dasarlapalle	2	Peddapur	3	Molgara
	4	Zabthisagode	9	Nizamabad	15	Tandur
	19	Lakshmapur Patti Godal	20	Mamidlapalle	21	Rakonda
	23	Upparapalle	25	Ghattuthumman	28	Puljal
	35	Nadimpalle	36	Achampet	37	Tangapur
	40	Chennaram Patti Godal	48	Tummanpet	42	Lakhnaram
	43	Rampur	46	Ramajipalle	48	Godal
	54	Kothakuntapalle	58	Ananthavaram	59	Balmur
	73	Ainole	86	Tirmalapur (Srisailam Project Town Ship)		

APPENDIX – IV (*Concld.*)

B : SCHEDULED TRIBES

LIST OF VILLAGES ACCORDING TO THE PROPORTION OF SCHEDULED TRIBES TO THE TOTAL POPULATION BY RANGES

Range of Scheduled Tribes Population (Percentages)	L.C. No. (1)	Name of Village (2)	L.C. No. (1)	Name of Village (2)	L.C. No. (1)	Name of Village (2)
		ACHAMPET TALUK (*Concld.*)				
6-15	6	Kamasanipalle	13	Veltur	27	Lingotam
	33	Raiched	38	Polesettypalle	63	Kondanagul
	89	Padra	90	Amrabad	91	Macharam
	92	Turkapalle				
16-25	11	Lathifpur	12	Penimalla	14	Tippapur
	16	Uppunuthala	30	Peratwanpalle	31	Ayyavaripalle
	34	Hajipur	52	Surapur	74	Bommenpalle
	82	Mared	93	Munnanur		
26-35	53	Maqdoompur	66	Choutapalle	71	Brahmanpalle
	75	Siddapur	76	Mannavarpalle	79	Ippalpalle
	83	Udimilla	88	Vankashwaram	94	Vatavallapalle
36-50	32	Singavaram	64	Billakal	65	Banal
	72	Chandapur	77	Ghanpur	80	Maddimadugu
51+	55	Lingal	57	Narasaipalle	61	Ambagiri
	67	Gumpanpalle	68	Lakshmapur Patti Nadimpalle	69	Bolghatpalle
	70	Rangapur	78	Akkavaram	81	Gangupenta
	85	Uppunuthala Upper Plateau	87	Lakshmapur		

LIST OF VILLAGES IN MAHBUBNAGAR DISTRICT TOGETHER WITH THEIR HAMLETS AS IN 1981 CENSUS AND LOCATION CODE NUMBERS FROM 1961 TO 1981 CENSUSES

Sl No.	Name of the village (1981 Census)	Name of the hamlets if any (1981 Census)	Location Code No.			Remarks
			1981	1971	1961	
(1)	(2)	(3)	(4)	(5)	(6)	(7)
		KODANGAL TALUK				
1	Allapoor	1. Thimmatipalle	68	50	50	
2	Allipur	..	143	151	151	
3	Amlikunta	..	108	89	89	
4	Amsanpalle	..	23	35	35	
5	Angadi Raichur	1. Lakshmipur 2. Sangaipalle 3. Dharmapur	31	10	10	
6	Annaram	..	3	3	3	
7	Annasagar	..	97	59	59	
8	Anthwar	..	93	52	52	
9	Appaipalle	1. Yerranipalle	5	12	12	
10	Appaipalle (Koilkonda)	..	111	139	139	
11	Ashanpalle	..	115	109	109	
12	Ayyawarpalle	..	128	132	132	
13	Balampet	..	92	53	53	
14	Balbhadrayapalle	..	104	138	138	
15	Bapanpalle	..	153	119	119	
16	Bhaktimalla	1. Hanmapalle	105	90	90	
17	Bhogaram	..	106	86	86	
18	Bichal	..	67	49	49	
19	Bijjaram	..	80	95	95	
20	Bommanpahad	..	148	127	127	
21	Boneed	1. Krishna Nagaram 2. Gownbhavi Tanda	145	149	149	
22	Bonraspet	1. Mahanapur 2. Jankampalle	12	20	20	
23	Burhanpur	..	17	25	25	
24	Chakalivanipalle	..	126	123	123	
25	Challapur	..	73	101	101	
26	Chandrakal	..	66	48	48	
27	Chandrareddipalle	..	150	129	129	
28	Chandravancha	..	55	77	77	
29	Chanwar	..	146	148	148	
30	Chennaram	..	76	92	92	
31	Chilmanmailwar	..	24	36	36	
32	Chinna Nandigaon	1. Burjukhanpalle	41	44	44	
33	Chintaldinne	..	102	135	135	
34	Chitlapalle	1. Khaja Ahnepalle	4	11	11	
35	Choudarpalle	..	19	32	32	
36	Damargidda	1. Madyalbad	154	118	118	
37	Danganpuram	..	100	106	106	
38	Desaipalle	1. Mustaipet	127	124	124	
39	Deverfasalwad	..	87	103	103	
40	Dorepalle	..	112	137	137	
41	Doulatabad	1. Desaipalle 2. Gundal	64	65	65	
42	Dudyal	1. Allikhanpalle 2. Anantapur Tanda	44	30	30	
43	Duppatgha	..	144	150	150	
44	Dupucherla	..	13	21	21	
45	Ejipoor	..	52	80	80	
46	Erlapalle	..	72	71	71	
47	Erlapalle (Kodangal)	..	47	28	28	

Note : Remarks in See Col. 7 denotes 1981 position

LIST OF VILLAGES IN MAHBUBNAGAR DISTRICT TOGETHER WITH THEIR HAMLETS AS IN 1981 CENSUS AND LOCATION CODE NUMBERS FROM 1961 TO 1981 CENSUSES

Sl. No.	Name of the village (1981 Census)	Name of the hamlets if any (1981 Census)	Location Code No.			Remarks
			1981	1971	1961	
(1)	(2)	(3)	(4)	(5)	(6)	(7)
		KODANGAL TALUK *(Contd.)*				
48	Gadimankanpalle	..	121	115	115	
49	Gadpa	..	94	54	54	
50	Gandlapalle	..	34	6	6	
51	Gokafasalwad	..	71	102	102	
52	Gokulnagar	..	142	152	152	
53	Gourwar	..	45	31	31	
54	Gundepalle	..	69	51	51	
55	Gundmal	..	110	140	140	
56	Hakimpet	..	49	81	81	
57	Hasanabad	1. Alaid	42	41	41	
58	Indanoor	..	36	8	8	
59	Indapoor	1. Urvakunta	61	70	70	
60	Jadhavraopalle	..	103	136	136	
61	Kadampalle	..	79	91	91	
62	Kamsanpalle	..	149	126	126	
63	Kandanpalle	..	124	120	120	
64	Kankurthy	..	120	58	58	
65	Kastoorpalle	..	35	7	7	
66	Khajipuram	..	114	133	133	
67	Khush Mohmedpalle	..	140	156	156	
68	Kodangal	1. Kondreddipalle 2. Ainonipalle 3. Bukkapuram 4. Gundlakunta 5. Pata Kodangal	27	39	39 (P. U.)	
69	Kommur	..	133	141	141	
70	Kosigi	1. Pottureddipalle 2. Timmareddipalle 3. Sampalle 4. Malreddypalle 5. Narsaipalle 6. Gundlapalle 7. Nagasanipalle	77 (P.U.VI.)	84 (P.U.XI.)	84 (P.U.)	
71	Kothapalle (Kodangal)	..	58	74	74	
72	Kothapalle (Koilkonda)	..	132	146	146	
73	Kothur	..	10	17	17	
74	Kowdeed	..	39	66	66	
75	Kudrimalla	1. Sangaipalle 2. Pashambanda Thanda	62	68	68	
76	Kuppagiri	..	65	47	47	
77	Kyatanpalle	..	152	122	122	
78	Lakcherla	..	48	29	29	
79	Lakkaipalle	..	84	100	100	
80	Lakshmipuram	..	116	108	108	
81	Lingalched	..	136	144	144	
82	Linganpalle	..	20	33	33	
83	Lingareddipalle	..	122	114	114	
84	Lodhipoor	..	57	75	75	
85	Lokurthy	1. Ashanpalli 2. Gatreddipalle	118	110	110	
86	Machanapalle	..	22	34	34	Uninhabited
87	Madanpalle	..	16	24	24	
88	Maddur	1. Bheempuram 2. Nagampalle	113	134	134	

LIST OF VILLAGES IN MAHBUBNAGAR DISTRICT TOGETHER WITH THEIR HAMLETS AS IN 1981 CENSUS AND LOCATION CODE NUMBERS FROM 1961 TO 1981 CENSUSES

Sl. No.	Name of the village (1981 Census)	Name of the hamlets if any (1981 Census)	Location Code No.			Remarks
			1981	1971	1961	
(1)	(2)	(3)	(4)	(5)	(6)	(7)
		KODANGAL TALUK (*Contd.*)				
89	Malik Jadhavraopalle	..	82	97	97	Uninhabited
90	Mallareddipalle	.	119	112	112	
91	Mannapur	..	137	145	145	
92	Mashrifa	1. Ballavanipalle	74	94	94	
93	Matoor	..	38	46	46	
94	Metlakunta	..	15	23	23	
95	Mirjapuram	..	81	96	96	
96	Mogalmadka	..	98	60	60	
97	Mominapur	..	147	128	128	
98	Mudireddipalle	..	109	88	88	
99	Muktar Nagar	..	78	85	85	Uninhabited
100	Mukthipahad	..	56	76	76	
101	Mungimalla	..	75	93	93	
102	Nacharam	..	54	78	78	
103	Nagireddipalle	..	101	105	105	
104	Nagireddipalle (Kodangal)	..	21	18	18	
105	Nagsar	..	89	61	61	
106	Nagwar	..	2	2	2	
107	Najkhanpalle	..	26	38	38	
108	Namdarpur	..	18	26	26	
109	Nandigaon	..	139	154	154	
110	Nandipahad	..	83	98	98	
111	Nandwar	..	40	67	67	
112	Narapur	..	117	111	111	
113	Neetoor	1. Narsapoor	30	45	45	
114	Nidiginta	..	131	147	147	
115	Pallerla	..	85	99	99	
116	Parsapur	..	43	40	40	
117	Parsapur (Doulatabad)	..	86	104	104	
118	Pedda Nandigaon	..	29	43	43	
119	Peddapur	..	135	143	143	
120	Pedripahad	..	129	131	131	
121	Piddampalle	..	123	113	113	
122	Polepalle	1. Pallegadda	50	82	82	
123	Polkampalle	..	88	63	63	
124	Pyalamaddi	1. Hussainpur	28	42	42	
125	Ranvatla	1. Appireddipalle 2. Achampalle	130	130	130	
126	Rawalpalle	..	37	9	9	
127	Regadmailaram	..	25	37	37	
128	Rudraram	1. Patimeedipalle	1	1	1	
129	Sajnapoor	..	156	117	117	
130	Saleempur	..	59	73	73	
131	Saleindapur	..	14	22	22	
132	Sarangaraopalle	..	107	87	87	
133	Sarjakhanpet	..	51	83	83	
134	Sooraipalle	..	60	72	72	
135	Sudbanda	..	99	107	107	
136	Sultanpur	..	91	55	55	
137	Tekalkota	..	32	4	4	
138	Timmareddipalle	..	70	64	64	
139	Timmareddipalle (Koilkonda)	..	138	153	153	

LIST OF VILLAGES IN MAHBUBNAGAR DISTRICT TOGETHER WITH THEIR HAMLETS AS IN 1981 CENSUS AND LOCATION CODE NUMBERS FROM 1961 TO 1981 CENSUSES

Sl. No.	Name of the village (1981 Census)	Name of the hamlets if any (1981 Census)	Location Code No.			Remarks
			1981	1971	1961	
(1)	(2)	(3)	(4)	(5)	(6)	(7)
		KODANGAL TALUK *(Concld.)*				
140	Tirmalapur (Kodangal)	..	9	16	16	Uninhabited
141	Tirmalapur	..	90	62	62	
142	Togapuram	1. Rampur	53	79	79	
143	Tumkimetta	..	11	19	19	
144	Udmalgidda	..	155	116	116	
145	Udmeshwar	..	6	13	13	
146	Uligundam	..	96	57	57	
147	Upparapalle	..	33	5	5	
148	Veeraram	..	134	142	142	
149	Vithalapur	..	95	56	56	
150	Wadicherla	..	8	15	15	
151	Wathugundla	..	151	125	125	
152	Yamki	..	63	69	69	
153	Yellareddipalle	..	141	155	155	
154	Yelsanpalle	..	125	121	121	
155	Yenkepalle	..	7	14	14	
156	Yerupumalla	1. Anantapur	46	27	27	
		MAKTHAL TALUK				
1	Abhangapur	1. Bandagonda 2. Ganmonipalle 3. Nemullepalli	15	26	26	
2	Adivi Khanapur	..	110	104	104	
3	Adivi Satyavaram	..	122	122	122	
4	Ainapur	..	103	106	106	
5	Alampalle	..	101	102	102	
6	Aminpur	..	41	72	72	
7	Ammireddipalle	..	9	17	17	
8	Ankilla	..	17	29	29	
9	Anthwar	..	27	20	20	
10	Appakapalle	..	30	15	15	
11	Appireddipalle	..	8	16	16	
12	Ayyawarpalle (Kollampalle)	..	26	21	21	
13	Ayyawarpalle (T)	..	19	31	31	
14	Bapur	..	45	67	67	
15	Bhairamkonda	..	2	2	2	
16	Bhairampalle	..	83	84	84	
17	Bijwar	1. Kothapalle	50	60	60	
18	Boinpalle	..	11	19	19	
19	Bondalakunta	..	76	51	51	
20	Chandapur (Dhanwada)	..	20	32	32	
21	Chandapur	..	94	95	95	
22	Chegunta	..	102	105	105	
23	Chinna Jatram	1. Lakshmipur	10	18	18	
24	Chinna Porla	..	73	78	78	
25	Chityala	..	119	130	130	
26	Dantanpalle	..	47	65	65	Uninhabited
27	Dasaradoddi	1. Wanaikunta	116	97	97	
28	Dhanwada	..	23	45	45	
29	Edavalli	..	74	54	54	
30	Ekhlaspur	..	3	3	3	

LIST OF VILLAGES IN MAHBUBNAGAR DISTRICT TOGETHER WITH THEIR HAMLETS AS IN 1981 CENSUS AND LOCATION CODE NUMBERS FROM 1961 TO 1981 CENSUSES

Sl No.	Name of the village (1981 Census)	Name of the hamlets if any (1981 Census)	Location Code No.			Remarks
			1981	1971	1961	
(1)	(2)	(3)	(4)	(5)	(6)	(7)
		MAKTHAL TALUK (*Contd.*)				
31	Eligandla	..	63	42	42	
32	Gajarandoddi	..	129	126	126	
33	Garanhalli	..	85	81	81	
34	Golapalle	..	89	90	90	
35	Gotur	1. Kondaraopalle	57	35	35	
36	Gudeballur	..	112	113	113	
37	Gudigandla	..	64	48	48	
38	Gunmukla	1. Manthronpalle	52	46	46	
39	Gurlapalle	..	34	8	8	Uninhabited
40	Gurujala	..	108	111	111	
41	Gurulapalle	..	96	87	87	
42	Gururao Lingampalle	..	99	100	100	
43	Hindupur	1. Krishna	109	112	112	
44	Ibrahimpatnam	..	60	38	38	
45	Jajapur	..	31	14	14	
46	Jaklair	1. Ramasamudram 2. Madanpalle	66	50	50	
47	Jalalpur	..	1	1	1	
48	Jawalapur	..	65	49	49	
49	Jeeranhalli	..	48	58	58	Uninhabited
50	Kachwar	..	77	52	52	
51	Kammathnarva	..	91	91	91	Uninhabited
52	Kammath Phulmamidi	..	93	94	94	Uninhabited
53	Karni	1. Yarsanpalle	118	129	129	
54	Kavarampalle	..	33	9	9	Uninhabited
55	Kavasanpalle	..	54	44	44	
56	Kistapur	1. Ramakistaipalle	22	34	34	
57	Khalhalli	..	106	109	109	
58	Khanapur	..	92	93	93	
59	Kollampalle	..	25	22	22	
60	Kollur	..	69	75	75	
61	Kolpur	..	128	124	124	
62	Kondapur	1. Hanmanpalle 2. Cherlapalle	21	33	33	
63	Kondareddipalle	..	4	4	4	Uninhabited
64	Kotakonda	..	13	27	27	
65	Kothapalle	..	6	12	12	
66	Kothapalle	..	100	101	101	
67	Kunsi	1. Kandoddi	111	103	103	
68	Kusumurthy	..	105	108	108	
69	Lachampalle	..	46	64	64	
70	Lachchampur	..	120	127	127	Uninhabited
71	Lingampalle (Kollampalle)	..	24	23	23	
72	Lingampalle (China Porla)	..	79	79	79	
73	Madhavaram (Marikal)	..	56	40	40	
74	Madhawar (Makthal)	..	80	80	80	
75	Maganur	1. Achampet	113	119	119	
76	Makthal	1. Lashkar (Dandu)	87	88	88 (F.U.)	
77	Mallepalle	..	72	77	77	
78	Mandipalle	..	55	43	43	
79	Mandipalle	..	130	125	125	
80	Marikal	1. Pallegadda 2. Appampalle	61	39	39	

LIST OF VILLAGES IN MAHBUBNAGAR DISTRICT TOGETHER WITH THEIR HAMLETS AS IN 1981 CENSUS AND LOCATION CODE NUMBERS FROM 1961 TO 1981 CENSUSES

Sl. No.	Name of the village (1981 Census)	Name of the hamlets if any (1981 Census)	Location Code No.			Remarks
			1981	1971	1961	
(1)	(2)	(3)	(4)	(5)	(6)	(7)
		MAKTHAL TALUK *(Concld.)*				
81	Mubarakpur	..	18	30	30	Uninhabited
82	Mudmal	..	126	115	115	
83	Mudmaldoddi	..	124	116	116	Uninhabited
84	Muraharidoddi	..	125	114	114	
85	Nagireddipalle	..	71	76	76	
86	Narsappapalle	..	14	25	25	
87	Neradgum	1. Neragumdoddi	84	85	85	
88	Nidgurthi	..	29	63	63	
89	Oblapur	..	42	71	71	
90	Oblapur	..	114	118	118	
91	Pagadabanda	..	123	117	117	
92	Pagidimarri	..	38	69	69	
93	Pallebuzrug	1. Narayanpet	36 (F.U IX)	5 (F.U.X)	5 (F.U)	
94	Pallekunta	..	39	70	70	Uninhabited
95	Paramandoddi	..	121	128	128	
96	Paspul	..	62	41	41	
97	Pathapalle	..	51	61	61	
98	Pedda Jatram	1. Auslonipalle 2. Maqdoompur	28	62	62	
99	Pedda Porla	..	68	57	57	
100	Perapalle	..	5	11	11	
101	Phulmamidi	..	67	56	56	
102	Punjanur	..	127	123	123	
103	Pusalapad	..	58	36	36	
104	Rakonda	..	59	37	37	
105	Rudrasamudram	..	90	92	92	
106	Samanur	..	40	73	73	
107	Samistapur	..	70	74	74	
108	Sangambanda	..	86	86	86	
109	Seranpalle	..	7	13	13	
110	Shukralingampalle	..	104	107	107	
111	Singar	1. Shasampalle	32	10	10	
112	Someswarabanda	..	81	82	82	
113	Tangadigi	..	107	110	110	
114	Tekulapalle	..	88	89	89	
115	Thalankeri	..	98	99	99	
116	Thipraspalle	..	44	68	68	
117	Thirumalapur (Dhanwada)	..	12	24	24	
118	Thirumalapur	..	75	55	55	Uninhabited
119	Tirmalapur (Makthal)	..	95	96	96	
120	Ujjalli	..	82	83	83	
121	Upparapalle	..	78	53	53	
122	Utkur	..	43	66	66 (F.U.)	
123	Vallampalle	..	35	7	7	
124	Venkatapur	..	37	6	6	Uninhabited
125	Vinjamur	1. Sangananipalle	16	28	28	
126	Wadawat	1. Ammapalle	117	121	121	
127	Warkoor	..	97	98	98	
128	Yabandoddi	..	115	120	120	Uninhabited
129	Yamananpalle	..	53	47	47	
130	Yergatpalle	..	49	59	59	

LIST OF VILLAGES IN MAHBUBNAGAR DISTRICT TOGETHER WITH THEIR HAMLETS AS IN 1981 CENSUS AND LOCATION CODE NUMBERS FROM 1961 TO 1981 CENSUSES

Sl. No.	Name of the village (1981 Census)	Name of the hamlets if any (1981 Census)	Location Code No.			Remarks
			1981	1971	1961	
(1)	(2)	(3)	(4)	(5)	(6)	(7)
		MAHBUBNAGAR TALUK				
1	Abhangapatnam	..	64	33	33	
2	Acharyapuram	..	58	18	18	
3	Akkaipalle	..	61	31	31	
4	Alipur	..	74	111	111	
5	Amistapur	1. Siddepalle	70	128	128	
6	Ammapur	..	11	36	36	
7	Ayodhyanagar	..	7	2	2	
8	Boyapalle	1. Dodlonipalle	67	86	86	
9	Budharam	1. Rangammaguda	14	42	42	
10	Burgupalle	..	45	11	11	
11	Chandrajpalle	..	44	25	25	
12	Cheekarlapalle	..	4	8	8	
13	Chinmanampalle	..	41	28	28	
14	Chinna Daripalle	..	66	89	89	
15	Dachakpalle	..	33	45	45	
16	Dharmapur	1. Chowdarpalle 2. Narsapur	75	112	112	
17	Dorasamudram	..	10	37	37	Uninhabited
18	Errapalle	..	68	85	85	
19	Fathepur	..	16	49	49	
20	Garlapad	1. Appannapalle 2. Dammaipalle	63	32	32	
21	Gundiyala	1. Lingannapalle 2. Kistampalle	8	3	3	
22	Hajilapur	..	19	52	52	
23	Hanmasanipalle	..	24	55	55	
24	Hanwada	1. Sallonipalle 2. Kongatpalle	37	41	41	
25	Ibrahimbad	1. Thirmalgiri 2. Pulponipalle	13	39	39	
26	Ibrahimnagar	..	57	17	17	
27	Ippatur	1. Chinreddypalle 2. Mallareddipalle 3. Gogowanipalle 4. Chowtapalle	21	56	56	
28	Jamalpur	..	49	13	13	
29	Janapapalle	..	76	113	113	Uninhabited
30	Jainalipur	..	32	46	46	
31	Kakarlapahad	..	29	48	48	
32	Kannaipalle	..	40	29	29	
33	Karkonda	..	26	82	82	
34	Karoor	..	22	60	60	
35	Keshavapur	..	59	19	19	
36	Khanapur	..	27	81	81	
37	Khazipur	..	53	24	24	
38	Koilkonda	..	56	16	16	
39	Kondapur	..	18	51	51	
40	Kotakadra	1. Pothanpalle	79	94	94	
41	Kothapalle @ Anantapur	..	52	23	23	
42	Kothapet	..	34	87	87	
43	Kothlabad	..	1	5	5	
44	Kuchoor	1. Doddipalle	23	57	57	

LIST OF VILLAGES IN MAHBUBNAGAR DISTRICT TOGETHER WITH THEIR HAMLETS AS IN 1981 CENSUS AND LOCATION CODE NUMBERS FROM 1961 TO 1981 CENSUSES

Sl. No.	Name of the village (1981 Census)	Name of the hamlets if any (1981 Census)	Location Code No. 1981	1971	1961	Remarks
(1)	(2)	(3)	(4)	(5)	(6)	(7)
		MAHBUBNAGAR TALUK *(Concld.)*				
45	Lingalched	..	46	9	9	
46	Lingupalle	..	42	27	27	
47	Machanpalle	..	80	93	93	
48	Madharam	..	38	35	35	
49	*Mahbubnagar*	1. *Bandameedipalle*	73	114	114	
		2. Kistanpalle	(P.U. VII)	(P.U. I)	(P.U.)	
50	Malkapur	..	60	20	20	
51	Malkapur Patti Nawabpet	..	15	43	43	
52	Mallapur	..	2	6	6	
53	Manikonda	..	77	91	91	
54	Modipur	..	48	12	12	
55	Munimoksham	..	9	38	38	
56	Naginonipalle	..	12	40	40	
57	Nallepalle	..	50	14	14	
58	Oblaipalle	..	82	95	95	
59	Palkonda	..	71	129	129	
60	*Parpalle*	..	55	21	21	
61	Parvathapur	..	31	47	47	Uninhabited
62	Pedda Daripalle	..	35	88	88	
63	Pirikived	..	78	92	92	
64	Ramachandrapur	..	81	97	97	
65	Rampur	..	62	30	30	
66	Rudravaram	1. Ravelpalle	25	54	54	
67	Salepalle	..	51	15	15	
68	*Seri* Venkatapur	..	47	10	10	
69	Shaikpalle	..	6	1	1	
70	Siddotam	..	28	83	83	
71	Suraram	1. Daipalle	3	7	7	
72	*Tankara*	..	36	44	44	
73	Teegaipalle	..	30	84	84	
74	Tirmalampalle	..	43	26	26	
75	Veerampalle	..	54	22	22	
76	Veerasettipalle	..	17	50	50	
77	Venkatapur	..	65	90	90	
78	Vepoor	1. Ramannapalle	5	4	4	
79	Yammangandla	1. Nawabpet	20	53	53	
		2. Daipanthulapalle				
		3. Ramachandrapuram				
		4. Rukkumpalle				
80	Yaranpalle	..	39	34	34	
81	Yedra	1. *Appanapalle*	69	116	116	
		2. Devitipalle				
		3. Ambatapalle				
82	Yengonda	1. Thimmasanpalle	72	115	115	
		JADCHERLA TALUK*				
1	Agrahar Potlapalle	..	24	86	86	Shadnagar
2	Aloor	..	62	123	123	Mahbubnagar
3	Ambatapur	..	30	59	59	Mahbubnagar
4	Ammapalle	..	52	71	71	Mahbubnagar

*Formed from Mahbubnagar and Shadnagar Taluks Vide G.O. Ms. No. 1385 Revenue (U) dated 28th November 1979.

LIST OF VILLAGES IN MAHBUBNAGAR DISTRICT TOGETHER WITH THEIR HAMLETS AS IN 1981 CENSUS AND LOCATION CODE NUMBERS FROM 1961 TO 1981 CENSUSES

Sl. No.	Name of the village (1981 Census)	Name of the hamlets if any (1981 Census)	Location Code No.			Remarks
			1981	1971	1961	
(1)	(2)	(3)	(4)	(5)	(6)	(7)
		JADCHERLA TALUK *(Contd.)*				
5	Annasagar	..	75	131	131	Mahbubnagar
6	Appaipalle	..	85	96	96	Mahbubnagar
7	Appajipalle	..	22	88	88	Shadnagar
8	Badepalle	..	59 (F.U II)	119 (F.U II)	119 (F.U.)	Mahbubnagar
9	Balanagar	1. Ammapalle	7	74	74	Shadnagar
10	Bhuthpur	1. Seripalle 2. Ambatpalle 3. Narsingpur	65	127	127	Mahbubnagar
11	Bibinagar	..	39	82	82	Shadnagar
12	Boda Janampet	..	21	87	87	Shadnagar
13	Bureddipalle	..	58	118	118	Mahbubnagar
14	Burgul	1. Nerallacheruvu 2. Chintagudem 3. Kasulavarikunta 4. Madhuvaniguda 5. Kasireddiguda 6. Peerlaguda 7. Burgul Thanda	5	91	91	Shadnagar
15	Burgupalle	..	67	122	122	Mahbubnagar
16	Chinna Adiryal	..	47	149	149	Shadnagar
17	Chinnavelle	..	28	61	61	Mahbubnagar
18	Chittaboinpalle	..	63	124	124	Mahbubnagar
19	Dondlapalle	1. Chukkampet	13	69	69	Shadnagar
20	Earlapalle	..	37	67	67	Mahbubnagar
21	Edgampalle	1. Yaronipalle	40	83	83	Shadnagar
22	Gajulapet	..	82	108	108	Mahbubnagar
23	Gangapur	..	54	73	73	Mahbubnagar
24	Gollapalle	..	36	74	74	Mahbubnagar
25	Gopalpur Kalan	..	51	70	70	Mahbubnagar
26	Gopalpur Khurd	..	72	134	134	Mahbubnagar
27	Gouthapur	..	6	75	75	Shadnagar
28	Gunded	..	9	72	72	Shadnagar
29	Gundla Potlapalle	..	25	80	80	Shadnagar
30	Hasnapur	1. Seripalle	74	130	130	Mahbubnagar
31	Ippalpalle	..	81	110	110	Mahbubnagar
32	Jadcherla	1. Kavarampet 2. Khanapur 3. Bandameedipalle	55	76	76	Mahbubnagar
33	Janampet	1. Tadlagadda 2. Acharyapalle	79	104	104	Mahbubnagar
34	Kallepalle	..	23	85	85	Shadnagar
35	Kankapur	..	87	100	100	Mahbubnagar
36	Kappeta	..	71	135	135	Mahbubnagar
37	Karvena	1. Mustivanipalle	68	138	138	Mahbubnagar
38	Kethireddipalle	1. Galiguda	17	78	78	Shadnagar
39	Khanapur	1. Mankapalle	15	63	63	Mahbubnagar
40	Kishtaram	..	31	58	58	Mahbubnagar
41	Kistampalle	..	61	121	121	Mahbubnagar
42	Kodgal	1. Lingampet 2. Kurvapalle 3. Makthapalle 4. Lambadi Thanda	49	68	68	Mahbubnagar

LIST OF VILLAGES IN MAHBUBNAGAR DISTRICT TOGETHER WITH THEIR HAMLETS AS IN 1981 CENSUS AND LOCATION CODE NUMBERS FROM 1961 TO 1981 CENSUSES

Sl. No.	Name of the village (1981 Census)	Name of the hamlets if any (1981 Census)	Location Code No.			Remarks
			1981	1971	1961	
(1)	(2)	(3)	(4)	(5)	(6)	(7)
		JADCHERLA TALUK *(Contd.)*				
43	Kodparthy	..	53	72	72	Mahbubnagar
44	Kodoor	1. Bokkalonipalle 2 Ramareddipalle	84	98	98	Mahbubnagar
45	Konded	..	48	148	148	Shadnagar
46	Kotha Molgara	..	69	137	137	Mahbubnagar
47	Kothur	..	66	126	126	Mahbubnagar
48	Kuchcherkal	..	27	64	64	Mahbubnagar
49	Kuthenepalle	..	12	68	68	Shadnagar
50	Lingamdana	..	45	146	146	Shadnagar
51	Macharam	..	2	66	66	Shadnagar
52	Macharam	..	35	75	75	Mahbubnagar
53	Malleboinpalle	1. Lacha Thanda 2. New Colony 3. Mangalkunta Thanda	57	117	117	Mahbubnagar
54	Mallepalle	..	38	81	81	Shadnagar
55	Mothi Ghanapur	1. Gangadharpalle 2. Mothighanapur Thanda	4	64	64	Shadnagar
56	Nagsala	..	60	120	120	Mahbubnagar
57	Nandaram	1. Kothanandaram	8	73	73	Shadnagar
58	Nekkonda	..	50	69	69	Mahbubnagar
59	Nerellapalle	..	10	71	71	Shadnagar
60	Nizalpur	..	90	103	103	Mahbubnagar
61	Patha Molgara	..	70	136	136	Mahbubnagar
62	Pedda Adiryal	1. Ekavayapalle	42	147	147	Shadnagar
63	Peddayapalle	1. Ekavayapalle	18	77	77	Shadnagar
64	Polepalle	1. Peddapalle 2. Gundlagadda Thanda 3. Chinnapalle	34	78	78	Mahbubnagar
65	Polkampalle	..	77	106	106	Mahbubnagar
66	Pothulamadugu	1. Gopannapalle 2. Pirkapalle	73	133	133	Mahbubnagar
67	Raghavapur	..	11	70	70	Shadnagar
68	Raipalle	..	29	65	65	Mahbubnagar
69	Rajapur	1. Nandigam 2. Ibrahimpalle 3. Mudireddipalle 4. Reddigani Thanda	26	66	66	Mahbubnagar
70	Rangareddiguda	1. Sangammaguda	16	79	79	Shadnagar
71	Ravalpalle	..	76	132	132	Mahbubnagar
72	Sankalmaddi	1. Moosapet	89	102	102	Mahbubnagar
73	Seriguda (Gouthapur)	..	19	76	76	Shadnagar
74	Shakrapur	..	86	99	99	Mahbubnagar
75	Shankarayapalle	..	56	77	77	Mahbubnagar
76	Soudagarpalle	..	46	150	150	Shadnagar Uninhabited
77	Suraram	..	3	65	65	Shadnagar
78	Tadikonda	..	80	107	107	Mahbubnagar
79	Tadparthi	1. Chintaldivitipalle	64	125	125	Mahbubnagar
80	Thimmajipalle	..	44	141	141	Shadnagar
81	Thimmapur	..	78	105	105	Mahbubnagar
82	Thommidirekul	..	43	145	145	Shadnagar
83	Tirmalapur	..	14	62	62	Mahbubnagar

LIST OF VILLAGES IN MAHBUBNAGAR DISTRICT TOGETHER WITH THEIR HAMLETS AS IN 1981 CENSUS AND LOCATION CODE NUMBERS FROM 1961 TO 1981 CENSUSES

Sl. No.	Name of the village (1981 Census)	Name of the hamlets if any (1981 Census)	Location Code No.			Remarks
			1981	1971	1961	
(1)	(2)	(3)	(4)	(5)	(6)	(7)
		JADCHERLA TALUK *(Concld.)*				
84	Tirmalgiri	..	41	84	84	Shadnagar
85	Tunkinipur	..	88	101	101	Mahbubnagar
86	Uddandapur	..	33	79	79	Mahbubnagar
87	Udithyal	1. Bandepalle 2. Veerannapalle	1	67	67	Shadnagar
88	Vallur	..	32	80	80	Mahbubnagar
89	Vanamvaniguda	..	20	-	-	Newly sprung up
90	Zamistapur	..	83	109	109	Mahbubnagar
		SHADNAGAR TALUK				
1	Agiryal	1. Pata Agiryala	56	40	40	
2	Allisabguda	..	25	97	97	
3	Alwal	1. Tulvaniguda 2. Mangalguda 3. Patigadda	109	126	126	
4	Ammapur	1. Jangamonipalle	66	46	46	
5	Annaram	..	80	61	61	
6	Bhairampalle	..	7	4	4	
7	Bhairkhanpalle	1 Antireddiguda	107	123	123	
8	Bheemaram	..	76	54	54	
9	Bodnampalle	..	124	139	139	
10	Buchchiguda	..	85	116	116	
11	Chalvendrampalle	..	63	42	42	
12	Chattanpalle	1. Lingareddiguda	26	109	109	
13	Chegireddi Ghanpur	..	51	22	22	
14	Chegur	1. Turkaguda 2. Thotaguda 3. Narasappaguda 4. Venkammaguda 5. Buggoniguda 6. Tadlaguda 7. Bondoniguda 8. Kothakapu Colony	17	102	102	
15	Chennareddiguda	..	46	14	14	
16	Cherukupalle	1. Gangannaguda	53	26	26	
17	Chilkamarri (Chelka)	..	83	93	93	
18	Chilakamarri (Regadi)	..	3	1	1	
19	Chinchod	1. Devanpalle 2. Ayyawaripalle 3. Rangareddiguda	55	39	39	
20	Chinna Elkicherla	1. Pullappaguda 2. Ayodhya Nagar 3. Ramannagadda	33	37	37	
21	Chinna Revalli	..	120	144	144	
22	Chintakuntapalle	..	114	136	136	
23	Chowdoor	1. Shambunagar 2. Rangampalle	65	47	47	
24	Chowlpalle	1. Peerlaguda 2. Donthikunta	31	57	57	

LIST OF VILLAGES IN MAHBUBNAGAR DISTRICT TOGETHER WITH THEIR HAMLETS AS IN 1981 CENSUS AND LOCATION CODE NUMBERS FROM 1961 TO 1981 CENSUSES

Sl No.	Name of the village (1981 Census)	Name of the hamlets if any (1981 Census)	Location Code No.			Remarks
			1981	1971	1961	
(1)	(2)	(3)	(4)	(5)	(6)	(7)
		SHADNAGAR TALUK *(Contd.)*				
25	Chowlpalle	1. Manamvanipalle	111	138	138	
26	Chukkamet	..	4	2	2	
27	Darpalle	..	70	48	48	
28	Dattaipalle	..	104	129	129	
29	Depalle	1. Kothadepalle	75	53	53	
30	Dooskal	1. Sayannaguda 2. Mohd. Aliguda	86	117	117	
31	Edulpalle	1. Motkulguda	15	99	99	
32	Eklaskhanpet	..	105	127	127	
33	Elkatla	1. Mohammad Aliguda 2. Mola Elkatta	12	58	58	
34	Farooqnagar	1. Enkammaguda	13 (F.U. III.)	96 (F.U. III)	96 (F.U.)	
35	Gantlavelli	..	100	92	92	
36	Govindapur	..	59	27	27	Uninhabited
37	Gudur	1. Makthaguda 2. Reddipalem	19	104	104	
38	Gundlakunta	..	29	95	95	Uninhabited
39	Gunjalpahad	..	39	—	—	Newly sprung up Uninhabited
40	Gunjalpahad	..	62	19	19	
41	Gurrampalle	..	44	24	24	
42	Gurukunta	1. Pallagadda	69	45	45	
43	Hajipalle	..	28	94	94	
44	Hejipet	..	49	17	17	Uninhabited
45	Hemajipur	..	117	90	90	
46	Indranagar	..	43	11	11	
47	Inmulnerva	1. Papammaguda	87	118	118	
48	Ippalpalle	..	103	131	131	
49	Jakaram	..	61	20	20	
50	Jilled	1. Chouderguda 2. Bondilivanipalle	42	12	12	
51	Jogammaguda	1. Rameswaram	79	63	63	
52	Kakarajal	..	74	52	52	
53	Kaknoor	1. Sunderpoor (Kalan)	123	140	140	
54	Kamaram	..	68	44	44	
55	Kammadhanam	..	84	111	111	
56	Kamsanpalle	1. Venkatreddipalle	77	55	55	
57	Kandivanam	..	32	38	38	
58	Keshampet	1. Sunderpoor (Khurd)	112	137	137	
59	Khajiguda	..	91	60	60	
60	Kishannagar (Pidikiryal)	..	30	59	59	
61	Kodicherla	..	89	120	120	
62	Kolloor	1. Sathuronipalle 2. Laxminarayanaguda	64	41	41	
63	Kondannaguda	..	93	115	115	
64	Kondurg	1. Chakkanoniguda	37	25	25	
65	Kondurg (West)	1. Loodhnagar	36	—	—	Newly sprung up
66	Kongaguda	..	94	114	114	
67	Kothapet	1. Muradapur	110	125	125	
68	Kothur	1. Akkevaniguda 2. Kummariguda 3. Fathimapur	21	106	106	

LIST OF VILLAGES IN MAHBUBNAGAR DISTRICT TOGETHER WITH THEIR HAMLETS AS IN 1981 CENSUS AND LOCATION CODE NUMBERS FROM 1961 TO 1981 CENSUSES

Sl. No.	Name of the village (1981 Census)	Name of the hamlets if any (1981 Census)	Location Code No.			Remarks
			1981	1971	1961	
(1)	(2)	(3)	(4)	(5)	(6)	(7)
		SHADNAGAR TALUK *(Contd.)*				
69	Lemamidi	1. Turkapalle	121	143	143	
70	Lingampalle	1. Kishanguda	73	51	51	
71	Lingaram	..	116	134	134	
72	Lokirev	..	71	49	49	
73	Madhurapur	..	102	133	133	
74	Malkapahad	..	50	18	18	
75	Mallapur	1. Reddipalem	18	103	103	
76	Mamidipalle	1. Nasarabad 2. Masjid Mamidipalle 3. Srinivasuluguda 4. Modallaguda 5. Manchanpahad	16	100	100	
77	Medhipur	1. Ramachandrapur 2. Pulusumamidi	8	33	33	
78	Modampalle	..	119	—	—	Newly sprung up
79	Mogalgidda	1. Rangadam 2. Rangampalle 3. Khaja Aliguda	11	36	36	
80	Mutpoor	..	2	6	6	
81	Nagulapalle	1. Rasmalguda 2. Antireddiguda	14	98	98	
82	Nandigam	1. Chandrayanaguda 2. Bansiguda 3. Jangamoniguda 4. Antireddyguda 5. Pittalaguda 6. Chalvendaramguda 7. Rangapur 8. Mardaguda 9. Myakaguda 10. Sangiguda 11. Venkannagari Vempu 12. Mohiuddinguda	24	108	108	
83	Nirdhavelli	1. Rangampet	122	142	142	
84	Padmaram	1. Elkaguda 2. Laxmidevipalle	47	15	15	
85	Papireddiguda	..	99	112	112	
86	Parvathapur	..	35	31	31	
87	Pedda Elkicherla	1. Galiguda	48	16	16	
88	Pedda Revalli	1. Timmareddypalle	118	89	89	
89	Penjerla	1. Alisabguda 2. Joshiguda	88	119	119	
90	Pomal	1. Timmaipalle	67	43	43	
91	Ponnalpalle	1. Kondareddipalle	115	135	135	
92	Raikal	..	81	62	62	
93	Ramakrishnapur	..	82	—	—	Newly sprung up Uninhabited
94	Rangasamudram (Yellampalle)	..	10	35	35	
95	Raviryal	1. Veerasamudram	52	23	23	
96	Rekul Chowdapur	..	72	50	50	
97	Sangam	1. Puttavaniguda	92	128	128	
98	Santhapur	1. Kondapalle	108	124	124	

LIST OF VILLAGES IN MAHBUBNAGAR DISTRICT TOGETHER WITH THEIR HAMLETS AS IN 1981 CENSUS AND LOCATION CODE NUMBERS FROM 1961 TO 1981 CENSUSES

Sl. No.	Name of the village (1981 Census)	Name of the hamlets if any (1981 Census)	Location Code No. 1981	1971	1961	Remarks
(1)	(2)	(3)	(4)	(5)	(6)	(7)
		SHADNAGAR TALUK (*Concld.*)				
99	Seriguda (Bhadrayapalle)	..	90	121	121	
100	Seriguda (Madhurapur)	..	101	132	132	
101	Siddapur	1. Angulammaguda	106	122	122	
102	Solipur	..	27	110	110	
103	Somarampahad	..	34	32	32	
104	Sri Rangapur	..	9	34	34	
105	Suryaraoguda	..	98	—	—	Newly sprung up Uninhabited
106	Tangallapalle	1. Devanpalle	54	30	30	
107	Tekulpalle	..	5	3	3	
108	Theegapur	.	22	107	107	
109	Thoompalle	..	41	10	10	
110	Thummalapalle	1. Lachampeta	38	8	8	
111	Thimmapur	1. Rly. Station Thimmapur	20	105	105	
112	Ummenthyal Lalapet	..	1	7	7	
113	Uttaraspalle	..	6	5	5	
114	Vanampalle	..	40	9	9	
115	Veerannapet	..	45	13	13	
116	Veerlapalle	1. Errakunta 2. Cherla Antireddiguda 3. Appareddiguda 4. Appireddiguda	23	101	101	
117	Velijerla I	..	95	113	113	Uninhabited
118	Velijerla II	..	96	—	—	Newly sprung up
119	Velijerla III	..	97	—	—	Newly sprung up Uninhabited
120	Vemulnarva	1. Chowderguda	113	130	130	
121	Venkiryal	..	57	29	29	
122	Viswanathpur	..	58	28	28	
123	Vittyal	..	78	56	56	
124	Yedira	1. Kashabad 2. Peerjapur 3. Mustipalle	60	21	21	
		KALVAKURTHI TALUK				
1	Ajilapur	1. Lalu Thanda 2. Anthireddypalle 3. Kondaram Thanda	56	56	56	
2	Akuthotapalle	1. Gouraram 2. Pulligan Thanda	36	13	13	
3	Amangal	1. Mangalpalle 2. Murtjapalle 3. Jangamreddipalle 4. Chintalpalle 5. Sankarainpalle 6. Sankarkonda Thanda 7. Sakibanda Thanda 8. Medigadda Thanda 9. Chandrainpalle Thanda 10. Muchugutta Thanda	35	37	37	

LIST OF VILLAGES IN MAHBUBNAGAR DISTRICT TOGETHER WITH THEIR HAMLETS AS IN 1981 CENSUS AND LOCATION CODE NUMBERS FROM 1961 TO 1981 CENSUSES

Sl. No.	Name of the village (1981 Census)	Name of the hamlets if any (1981 Census)	Location Code No.			Remarks
			1981	1971	1961	
(1)	(2)	(3)	(4)	(5)	(6)	(7)
		KALVAKURTHI TALUK *(Contd.)*				
4	Andugul	1. Anthampet 2. Kubya Thanda	59	59	59	
5	Annaboinpalle	..	44	49	49	
6	Annaram	..	134	127	127	
7	Antharam	..	26	28	28	
8	Appareddipalle	1. Dobbagadda Thanda 2. Jairam Thanda 3. Gudi Thanda	50	46	46	
9	Arkapalle	1. Asireddipalle	47	52	52	
10	Aurupalle	1. Nallavaripalle	52	40	40	
11	Badnapur	..	24	25	25	
12	Bekkara	..	122	111	111	
13	Bellampalle	1. Bondonpalle 2. Sallapalle 3. Ankinonikunta	66	70	70	
14	Bhairampalle	..	81	95	95	
15	Bhairapur	1. Narlagadda Thanda	64	65	65	
16	Boinpalle	..	88	85	85	
17	Bommarajupalle	..	72	81	81	
18	Brahmanpalle	1. Reddiguda	48	53	53	
19	Chaduruvalle	1. Pochammagadda Thanda	65	67	67	
20	Challampalle	..	12	9	9	
21	Chandradana	..	29	26	26	
22	Channaram	..	21	17	17	
23	Charakonda	1. Turkalpalle 2. Marripalle 3. Ramapuram	61	61	61	
24	Chedughat	..	80	94	94	
25	Cheepunuthala		14	19	19	
26	Chennampalle	..	43	48	48	
27	Cherikonda Patti Kalvakurthi	..	39	44	44	
28	Cherikonda Patti Padkal	..	38	43	43	
29	Cheluneru	1. Ayyalvarpalle 2. Ranipet 3. Reddiguda	83	97	97	
30	Chakkapur	..	22	36	36	
31	Churkur	1. Chowderpalle 2. Ranghaipalle 3. Barkatpalle 4. Narayanpur	68	72	72	
32	Dodlapahad	..	51	41	41	
33	Dondichintalapalle	..	139	134	134	
34	Donur	..	79	92	92	
35	Ekrajguda	..	9	1	1	Uninhabited
36	Gajra	..	146	146	146	
37	Garvipalle	..	34	34	34	
38	Ghattu Ippalapalle	1. Veerannapalle	71	80	80	
39	Girikothapalle	1. Narasampalle	58	58	58	
40	Gakaram	1. Chandrainpalle	62	63	63	
41	Gudiganpalle	1. Pantapur	114	104	104	
42	Gundal	..	100	69	69	
43	Gundur	..	131	114	114	
44	Ippapahad	..	97	78	78	

LIST OF VILLAGES IN MAHBUBNAGAR DISTRICT TOGETHER WITH THEIR HAMLETS AS IN 1981 CENSUS AND LOCATION CODE NUMBERS FROM 1961 TO 1981 CENSUSES

Sl. No.	Name of the village (1981 Census)	Name of the hamlets if any (1981 Census)	Location Code No.			Remarks
			1981	1971	1961	
(1)	(2)	(3)	(4)	(5)	(6)	(7)
		KALVAKURTHI TALUK *(Contd.)*				
45	Iruvennu	1. Ramdugyal 2. Dilarkhanpalle 3. Nallacheruvu 4. Mangalpahad 5. Reddiguda	57	57	57	
46	Jagboinpalle	..	74	88	88	
47	Jajala	..	135	130	130	
48	Jakaralpalle (Jakunalpalle)	..	94	79	79	
49	Jeedipalle	1. Chinta Jeedipalle	117	107	107	
50	Jillella	1. Yangampalle	95	120	120	
51	Julapalle	..	25	27	27	
52	Jupalle	1. Jaipalle 2. Dudlapalle	105	138	138	
53	Kadthala	1. Maisingondi 2. Almospalle	10	2	2	
54.	Kalakonda	1. Chendrainpalle 2. Kammaguda 3. Gopya Thanda 4. Sangalgutta Thanda 5. Sandragutta Thanda 6. Thondiyalgudi Thanda 7. Reddiwandla Indlu	55	55	55	
55	Kalvakurthi	1. Silairpur 2. Karrebeeka Thanda 3. Vysya Thanda 4. Vadlabeeke Thanda	119	123	123 (F.U.)	
56	Kamalapur	..	103	62	62	
57	Kanchanpalle	..	78	93	93	
58	Karkalapahad	1. Govindaipalle	17	11	11	
59	Karrevanipalle	..	98	75	75	
60	Khanapur	..	32	35	35	
61	Konaduvada	..	67	71	71	
62	Konapur	..	19	14	14	
63	Kondareddipalle	..	127	137	137	
64	Konetipur	..	144	145	145	
65	Kothapalle	..	82	96	96	
66	Kothur	1. Mallapur	112	103	103	
67	Kotra	1. Buddonpalle	108	121	121	
68	Kulkulpalle	..	42	47	47	
69	Kuppagandla	1. Gollonpalle	70	74	74	
70	Kurmidde	..	118	117	117	
71	Lingaraopalle	..	2	22	22	
72	Lingareddipalle	..	106	139	139	
73	Lingasanipalle	..	132	128	128	
74	Madgul	1 Pedda Madgul 2. Narasaipalle 3. Reddiguda	49	54	54	
75	Madharam	..	4	7	7	
76	Madharam	..	111	105	105	
77	Mannanur	..	85	99	99	
78	Marchala	..	109	118	118	
79	Masigundlapalle	..	76	90	90	
80	Medakpalle	..	31	32	32	

LIST OF VILLAGES IN MAHBUBNAGAR DISTRICT TOGETHER WITH THEIR HAMLETS AS IN 1981 CENSUS AND LOCATION CODE NUMBERS FROM 1961 TO 1981 CENSUSES

Sl No.	Name of the village (1981 Census)	Name of the hamlets if any (1981 Census)	Location Code No.			Remarks
			1981	1971	1961	
(1)	(2)	(3)	(4)	(5)	(6)	(7)
		KALVAKURTHI TALUK *(Contd.)*				
81	Midjil	..	87	101	101	
82	Mittasadgode	..	138	133	133	
83	Mokarala	..	130	125	125	
84	Mudhivenu	1. Ekwaipalle	37	12	12	
		2. Korsikonda Thanda @ Neradudinne				
		3. Marepalle				
85	Nagilla	1. Feroznagar	41	45	45	
		2. Katrain Thanda				
		3. Nellikonda Thanda				
86	Nagireddiguda	..	8	3	3	
87	Narasampalle	..	93	119	119	
88	Niramtapur	..	5	4	4	
89	Padkal	1. Venkatapur	3	21	21	
		2. Venkatapur Thanda				
		3. Devunipadkal @ Peddapur				
		4. Peddur Thanda				
		5. Saireddipalle				
90	Panjagul	1. Thurkalpalle	125	115	115	
91	Peddapur	..	69	73	73	
92	Polepalle	..	54	38	38	
93	Polkampalle	1. Chowderpalle	128	136	136	
94	Pothepalle	..	101	68	68	
95	Pothureddipalle	..	136	131	131	
96	Rachalapalle	..	110	106	106	
97	Rachur	1. Timmanonipalle	96	77	77	
98	Raghupatipet	1. Ramgiri	133	129	129	
99	Ramanampalle	..	45	50	50	Uninhabited
100	Ramanuthula	..	18	16	16	
101	Rampur	1. Janagamreddipalle	30	31	31	
		2. Sangaipalle				
102	Ramreddipalle	..	89	86	86	
103	Rangapur	1. Konapur	129	126	126	
104	Ravichedu	..	6	6	6	
105	Ravalli	1. Timmanurpalle	90	84	84	
106	Salarpur	..	13	20	20	
107	Sarvareddipalle	1. Narsampalle	143	141	141	
108	Seri Appireddipalle	..	63	64	64	
109	Settipalle	..	40	42	42	
110	Singamdoddi	..	77	91	91	
111	Singampalle	..	53	39	39	
112	Sirusangandla	1. Ramachandrapur	60	60	60	
		2. Shantiguda				
		3. Agraharam Thanda				
113	Sri Ramakrishnapuram	..	1	23	23	
114	Suddakal	..	124	113	113	
115	Suddapalle	..	46	51	51	
116	Takurajuguda	..	7	5	5	
117	Talkondapalle	..	23	24	24	
118	Tandra	..	107	122	122	
119	Tarnikal	1. Sanjapur	120	116	116	
		2. Tarnikal Thanda				
		3. Seriramnagar				
120	Timmaipalle	1. Dontulakunta Thanda	104	140	140	
121	Timmapur	..	73	87	87	Uninhabited

LIST OF VILLAGES IN MAHBUBNAGAR DISTRICT TOGETHER WITH THEIR HAMLETS AS IN 1981 CENSUS AND LOCATION CODE NUMBERS FROM 1961 TO 1981 CENSUSES

Sl. No.	Name of the village (1981 Census)	Name of the hamlets if any (1981 Census)	Location Code No.			Remarks
			1981	1971	1961	
(1)	(2)	(3)	(4)	(5)	(6)	(7)
		KALVAKURTHI TALUK *(Concld.)*				
122	Tippareddipalle	..	145	144	144	
123	Tirmalagiri	..	147	147	147	
124	Totapalle	..	121	110	110	
125	Ulipara	..	137	132	132	
126	Uppalapahad	..	140	135	135	
127	Urukonda	1. Mucharlapalle	91	83	83	
128	Urukondapet	1. Gundukuntapalle 2. Reddi Thanda	92	82	82	
129	Vampuguda	..	11	8	8	
130	Vangur	1. Tummalapalle 2. Masinonipalle 3. Vallampalle 4. Velmalpalle	142	142	142	
131	Vaspula	1. Vallabharainpalle	84	98	98	
132	Vasudevapuram	1. Balsupalle 2. Chantramanda	16	10	10	
133	Veldanda	1. Chukkannapalle 2. Kontonipalle	99	76	76	
134	Velkatta	..	115	109	109	
135	Veijala	1 Chowderpalle 2. Channapalle 3 Madipalle 4. Israipalle 5. Ramogipalle	28	30	30	
136	Velugommula	..	113	102	102	
137	Vemula	..	75	89	89	
138	Venkatapur Patti Godal	..	141	143	143	
139	Venkatapur Patti Moligara	..	116	108	108	
140	Venkatapur Patti Veljala	..	27	29	29	
141	Venkatraopet	1. Balsupalle	33	33	33	
142	Vepur	..	123	112	112	
143	Vithaipalle	..	20	15	15	
144	Wadiyal	..	86	100	100	
145	Yedavalli	..	15	18	18	
146	Yellikal	1. Jangamreddipalle 2. Timaraspalle	126	124	124	
147	Yerravalli	..	102	66	66	
		NAGARKURNOOL TALUK				
1	Adirial	1. Vavellabhavi	126	120A	—	Newly sprung up after 1961 Census
2	Aithavolu	..	23	23	23	
3	Aleru	1. Golagundam 2. Madnapur	131	126	126	
4	Allampalle	..	19	17	17	Uninhabited
5	Allapur	..	48	31	31	
6	Allipur	..	67	53	53	
7	Alwanpalle	..	1	1	1	
8	Ananthasagar	..	108	83	83	
9	Anekhanpalle	..	34	42	42	
10	Antharam	..	43	26	26	
11	Appajipalle	..	17	10	10	
12	Auraspalle	..	105	112	112	

LIST OF VILLAGES IN MAHBUBNAGAR DISTRICT TOGETHER WITH THEIR HAMLETS AS IN 1981 CENSUS AND LOCATION CODE NUMBERS FROM 1961 TO 1981 CENSUSES

Sl No.	Name of the village (1981 Census)	Name of the hamlets if any (1981 Census)	Location Code No.			Remarks
			1981	1971	1961	
(1)	(2)	(3)	(4)	(5)	(6)	(7)
		NAGARKURNOOL TALUK *(Contd.)*				
13	Avancha	..	6	13	13	
14	Bajipuram	..	15	45	45	
15	Bandapalle	..	109	82	82	
16	Bayapur	..	62	59	59	
17	Bhallanpalle	..	24	20	20	
18	Bhavajipalle	..	20	18	18	
19	Bheemaram	..	53	69	69	Uninhabited
20	Bijinapalle	1. Lurdunagar	32	58	58	
21	Bondalapalle	..	89	111	111	
22	Boppepalle	..	134	132	132	
23	Buddhasamudram	1. Kothakapu Colony	7	14	14	
24	Chakalpalle	..	99	99A	—	Newly sprung up after 1961 Census
25	Chandayapalle	..	73	71	71	
26	Chandrikal	1. Sanjivapur	127	120	120	
27	Chandubhatla	..	114	115	115	
28	Cheerkapalle	..	119	102	102	
29	Chegunta	..	14	46	46	
30	Chennaram	1. Gollapalle	118	101	101	
31	Cherlaitkayala	..	55	67	67	
32	Chinna Mudnur	..	83	84	84	
33	Damistapur	..	84	73	73	
34	Dattaram	..	136	134	134	
35	Dechi Itkyal	..	86	86	86	
36	Dharmapur	..	68	54	54	Uninhabited
37	Gaddampalle	..	107	122	122	
38	Gaggalpalle	..	74	72	72	
39	Gangaram	..	64	50	50	
40	Ganyagula	..	124	116	116	
41	Gattunellikuduru	1. Goureddipalle	110	125	125	
42	Gopalpet	..	94	95	95	
43	Gorata	..	13	7	7	
44	Gouraram	..	29	48	48	
45	Gouraram	..	80	79	79	
46	Goutampalle	..	112	123	123	
47	Govindayapalle	..	41	24	24	
48	Gudipalle	..	104	110	110	
49	Gudlanarva	1. Kothakapu Colony	33	63	63	
50	Gumkonda	..	16	8	8	
51	Guntakoduru	..	50	33	33	
52	Indrakallu	..	40	36	36	
53	Ippalpalle	..	5	12	12	
54	Jeelugupalle	..	138	136	136	
55	Karukonda	...	35	41	41	
56	Karuvanga	1. Thallapalle 2. Nandipet	78	77	77	
57	Kesampet	..	100	100	100	
58	Khanapur	..	61	60	60	
59	Kodaparthy	..	18	9	9	
60	Komatikunta	..	135	135	135	
61	Konkalapalle	..	121	104	104	
62	Kummera	..	36	40	40	
63	Lakshmapuram	..	88	88	88	Uninhabited
64	Latpalle	..	30	49	49	
65	Lingasanpalle	..	58	65	65	

LIST OF VILLAGES IN MAHBUBNAGAR DISTRICT TOGETHER WITH THEIR HAMLETS AS IN 1981 CENSUS AND LOCATION CODE NUMBERS FROM 1961 TO 1981 CENSUSES

Sl No.	Name of the village (1981 Census)	Name of the hamlets if any (1981 Census)	Location Code No.			Remarks
			1981	1971	1961	
(1)	(2)	(3)	(4)	(5)	(6)	(7)
		NAGARKURNOOL TALUK *(Contd.)*				
66	Mahadevunipet	..	63	56	56	
67	Malkapur	..	75	74	74	
68	Mammaipalle	..	65	52	52	
69	Manganuru	..	28	47	47	
70	Mannanur	..	96	97	97	
71	Manthata	..	85	85	85	
72	Marepalle	1. Ammapalle 2. Kothakapu Colony	9	16	16	
73	Marrikal	..	3	3	3	
74	Marrikal	..	132	130	130	
75	Medipuram	..	46	29	29	
76	Mushtipalle	1. Perumallapalle	128	129	129	
77	Nadigadda	..	79	78	78	
78	Nagadevupalle	..	44	27	27	
79	Naganul	1. Nellikonda	87	87	87	
80	Nagapur	1. Goureddipalle	123	117	117	
81	Nagarkurnool	..	72 (F.U. VIII)	70 (F.U. VI)	70 (F.U.)	
82	Nallavelli	..	70	91	91	
83	Narsaipalle	..	115	114	114	
84	Narsullabad	1. Tangellapalle 2. Guttukadipalle 3. Cherlapalle 4. Kurkuntapalle	2	2	2	
85	Nellikuduru	..	45	28	28	
86	Nerellapalle	..	8	15	15	
87	Palem	..	59	62	62	
88	Papgal	..	21	21	21	
89	Parvathapuram	..	81	80	80	
90	Parvathayapalle	..	37	39	39	
91	Pathareddipalle	1. Venkayapalle	25	19	19	
92	Peddamudnur	..	113	121	121	
93	Peddapalle	..	129	128	128	
94	Peddapuram	..	103	107	107	
95	Pedduru	1. Jangamonipalle	130	127	127	
96	Polepalle	..	31	57	57	
97	Polkepahad	..	93	94	94	
98	Polmuru	1. Guttalapalle	47	30	30	
99	Puljal	..	77	76	76	
100	Pullagiri	..	4	4	4	
101	Raipakula	..	122	118	118	
102	Raipakula	..	111	124	124	
103	Revalle	..	117	105	105	
104	Salkarpet	..	92	93	93	
105	Sayampet	..	137	133	133	
106	Shainpalle	..	66	51	51	
107	Shanaipalle	..	116	109	109	
108	Sirusuvada	1. Kothakapu Colony	22	22	22	
109	Sripuram	..	90	89	89	
110	Tadparthy	1. Narasingaipalle	95	96	96	
111	Talupunuru	..	101	106	106	
112	Telkapalle	1. Daspalle 2. Ramreddipalle 3. Komreddipalle	82	81	81	
113	Thadur	..	52	35	35	

LIST OF VILLAGES IN MAHBUBNAGAR DISTRICT TOGETHER WITH THEIR HAMLETS AS IN 1981 CENSUS AND LOCATION CODE NUMBERS FROM 1961 TO 1981 CENSUSES

Sl. No.	Name of the village (1981 Census)	Name of the hamlets if any (1981 Census)	Location Code No.			Remarks
			1981	1971	1961	
(1)	(2)	(3)	(4)	(5)	(6)	(7)
		NAGARKURNOOL TALUK *(Concld.)*				
114	Thimmajipeta	..	11	5	5	
115	Thummalasugur	..	38	38	38	
116	Tirmalagiri	..	12	6	6	
117	Tirmalapur (Jain)	..	97	98	98	
118	Tirmalapuram	..	56	66	66	
119	Toodukurthy	..	91	92	92	
120	Uyyalwada	..	71	90	90	
121	Vaddemanu	..	69	55	55	
122	Vallabhampalle	..	102	108	108	Uninhabited
123	Vanapatla	..	106	113	113	
124	Vasantapur	..	57	64	64	
125	Vattem	..	26	43	43	
126	Vattipalle	..	133	131	131	
127	Vedirepalle	..	10	11	11	
128	Velgonda	1. Velgonda Colony @ Kothakapu Colony	27	44	44	
129	Vengampalle	..	49	32	32	
130	Venkatapur	..	60	61	61	
131	Venkatapur	..	76	75	75	
132	Vennacherla	1. Nakkalapalle	125	119	119	
133	Yadareddipalle	1. Kothakapu Colony	51	34	34	
134	Yatdarpalle	..	42	25	25	
135	Yatmatapur	..	39	37	37	
136	Yedula	1. Vallabhraopet 2. Annapur	120	103	103	
137	Yedutla	..	98	99	99	
138	Yenda Betta	..	54	68	68	
		WANAPARTHI TALUK				
1	Achutapur	..	76	62	63	
2	Addakul	1. Ramachandrapur	44	15	15	
3	Agawaram	..	16	37	38	
4	Ajjakol	..	93	86	87	
5	Almaipalle	..	22	41	42	
6	Alwal	1. Mangampalle	49	22	22	
7	Amadabakal	..	96	93	94	
8	Amaravathi Nagar	..	65	74	75	Uninhabited
9	Anjangiri	..	80	102	103	
10	Ankoor	..	54	55	56	
11	Anpad	..	24	39	40	Uninhabited
12	Antaipalle	..	14	35	36	
13	Appaipalle	..	78	100	101	
14	Apparala	..	107	88	89	
15	Appareddipalle	..	25	46	47	
16	Ayyawarpalle	..	139	131	132	
17	Baleedpalle	..	43	19	19	
18	Balijapalle	..	53	54	55	
19	Baswaipalle	..	3	3	3	
20	Boothpur	..	105	91	92	
21	Buddharam	..	57	58	59	
22	Budidipad	..	141	141	142	
23	Bunyadpur	..	129	135	136	

LIST OF VILLAGES IN MAHBUBNAGAR DISTRICT TOGETHER WITH THEIR HAMLETS AS IN 1981 CENSUS AND LOCATION CODE NUMBERS FROM 1961 TO 1981 CENSUSES

Sl. No.	Name of the village (1981 Census)	Name of the hamlets if any (1981 Census)	Location Code No.			Remarks
			1981	1971	1961	
(1)	(2)	(3)	(4)	(5)	(6)	(7)
		WANAPARTHI TALUK (*Contd.*)				
24	Chandapur	..	100	104	105	
25	Chelmella	1. Kishtareddipet	124	123	124	
26	Chennoor	..	58	59	60	
27	Cherlapalle	..	106	87	88	
28	Chimanguntapalle	..	59	60	61	
29	Chinna Mandadi	..	50	52	53	
30	Chinna Mungalched	..	45	16	16	
31	Chityala	..	60	61	62	
32	Chouderpalle	..	1	1	1	
33	Dantanoor	..	88	82	83	
34	Dasarpalle	1. Chennanpalle	6	7	7	
35	Dattaipalle	..	99	103	104	
36	Dwarakanagar	..	66	75	76	
37	Elkicherla	1. Battupalle	20	44	45	
38	Garkasa	..	30	32	33	Uninhabited
39	Ghanpur	1. Gattukadipalle	28	33	34	
40	Ghatla Khanapur	..	47	23	23	
41	Govindahalli	..	87	83	84	
42	Gudibanda	..	40	12	12	
43	Gummadam	..	143	143	144	
44	Gumpanapalli	..	127	126	127	Uninhabited
45	Hajiapur	..	2	2	2	
46	Jagathpalle	1. Mehbubnagar	74	64	65	
47	Jakkampalle	..	56	57	58	Uninhabited
48	Janampalle	..	130	137	138	
49	Janampet	..	135	134	135	
50	Jangamaipalle	..	33	49	50	
51	Jeenugurala	..	8	10	10	
52	Kadukuntla	..	103	109	110	
53	Kamaluddinpur	..	15	36	37	
54	Kambalapur	..	125	124	125	
55	Kanaipalle	..	85	66	67	
56	Kancharlupalle	..	117	121	122	
57	Kanmanoor	..	42	18	18	
58	Kanumetta	..	63	72	73	
59	Kasimnagar	..	79	101	102	
60	Katavaram	..	38	14	14	
61	Kistagiri	..	102	107	108	
62	Komireddipalle	..	11	6	6	
63	Kondur	1. Gourdevpalle 2. Sunkaramaiahpalle 3. Vaddepalle 4. Narlapalle 5. Choudaipalle	12	28	29	
64	Konnur	..	67	76	77	
65	Kothakota	..	86	84	85	
66	Lachampalle	..	4	4	4	
67	Madnapur	..	91	79	80	
68	Maddigatla	1. Ammapalle	48	21	21	
69	Maddigatla	..	19	43	44	
70	Malkamiapalle	..	23	40	41	
71	Malkapur	..	31	29	30	

LIST OF VILLAGES IN MAHBUBNAGAR DISTRICT TOGETHER WITH THEIR HAMLETS AS IN 1981 CENSUS AND LOCATION CODE NUMBERS FROM 1961 TO 1981 CENSUSES

Sl. No.	Name of the village (1981 Census)	Name of the hamlets if any (1981 Census)	Location Code No.			Remarks
			1981	1971	1961	
(1)	(2)	(3)	(4)	(5)	(6)	(7)
		WANAPARTHI TALUK (*Contd.*)				
72	Mamidimada	..	26	48	49	
73	Manajipet	1. Kothapalle 2. Rukkannapalle	32	30	31	
74	Mangilla	..	73	65	66	
75	Mentapalle	..	114	110	111	
76	Miraspalle	1. Ulliamkonda	111	113	114	
77	Mohammad Hussainpalle	..	13	34	35	
78	Mojerla	..	62	68	69	
79	Mummullapalle	..	104	90	91	
80	Mungamandinne	..	131	138	139	
81	Nagaral	..	126	125	126	
82	Nagasanpalle	..	137	129	130	
83	Nagavaram	..	82	97	98	
84	Nancharammapet	..	113	111	112	
85	Nandipet	..	7	9	9	
86	Narasingapur	..	68	77	78	
87	Natavelli	..	112	112	113	
88	Natchahalli	..	115	106	107	
89	Nelividi	..	90	78	79	
90	Niruvenu	..	72	67	68	
91	Palem	..	71	69	70	
92	Pamapur	..	110	115	116	
93	Pamireddipalle	..	52	50	51	
94	Parwathapur	..	27	47	48	
95	Patha Jangamaipalle	..	64	73	74	
96	Pathapalle	..	138	130	131	
97	Pebbair	..	123	120	121	
98	Peddagudem	..	98	108	109	
99	Pedda Mandadi	1. Dodaguntapalle	61	53	54	
100	Pedda Mungalched	..	41	17	17	
101	Penchikalpahad	..	132	139	140	
102	Ponnakal	1. Dubbapalle	10	8	8	
103	Pullareddikunta	..	108	89	90	
104	Rachal	1. Nagayapalle	9	11	11	
105	Rajanagar	..	75	63	64	
106	Rajapet	..	83	96	97	
107	Ramakrishnapur	..	109	114	115	
108	Ramammapet	..	120	117	118	
109	Ramanathpur	..	70	70	71	
110	Ramanpahad	..	92	80	81	
111	Ramapur	..	121	118	119	
112	Rameshwarapur	..	140	132	133	Uninhabited
113	Rangapur	..	122	136	137	
114	Rayanpet	..	97	94	95	
115	Salkelapur	..	21	45	46	
116	Sankireddipalle	..	84	95	96	
117	Satyahalli	..	95	92	93	
118	Savaigudem	..	101	105	106	
119	Shakhapur	..	39	13	13	
120	Shakhapur	..	119	116	117	
121	Shankarammapet	..	69	71	72	
122	Shapur	..	29	31	32	
123	Solipur	..	34	27	27	

LIST OF VILLAGES IN MAHBUBNAGAR DISTRICT TOGETHER WITH THEIR HAMLETS AS IN 1981 CENSUS AND LOCATION CODE NUMBERS FROM 1961 TO 1981 CENSUSES

Sl No.	Name of the village (1981 Census)	Name of the hamlets if any (1981 Census)	Location Code No.			Remarks
			1981	1971	1961	
(1)	(2)	(3)	(4)	(5)	(6)	(7)
		WANAPARTHI TALUK *(Concld.)*				
124	Srinivasapur	..	81	98	99	
125	Srirangapur	1. Seripalle	128	127	128	
126	Sugur	..	134	133	134	
127	Suraipalle	1. Jaggaipalle	36	25	25	
128	Tatipamula	..	116	122	123	
129	Timmaipalle	..	37	24	24	
130	Tippaipalle	..	142	142	143	
131	Tirmalaipalle	..	18	42	43	
132	Tirmalaipalle	..	89	81	82	
133	Toomalapalle	..	118	119	120	
134	Upparapalle	..	35	26	26	
135	Veeraipalle	..	51	51	52	
136	Veerladinne	..	133	140	141	
137	Veltoor	1. Chilkatvaripalle	46	20	20	
138	Vemula	..	5	5	5	
139	Venkatampalle	..	17	38	39	
140	Venkatapur	..	55	56	57	
141	Venkatapur	..	136	128	129	
142	Waddewat	..	94	85	86	
143	Wanaparthi	1. Metpalle	77 (F.U.XI)	99 (F.U.VII)	100 (P.U.)	
144	Yaperla	..	144	144	145	
		ATMAKUR TALUK				
1	Allipur	..	74	101	101	
2	Amarchinta	..	80	100	100	
3	Ammapur	..	48	53	53	
4	Anugonda	1. Dadanpalle 2. Ankenpalle 3. Gaddampalle	99	88	88	
5	Appampalle	..	41	58	58	
6	Appampalle	..	88	78	78	Uninhabited
7	Arepalle	..	118	117	117	
8	Atmakur	..	109	110	110	
9	Balakistapur	..	110	106	106	
10	Balsupalle	..	8	40	40	
11	Bandarpalle	..	15	29	29	
12	Baswapur	..	9	32	32	
13	Bekkarpalle	..	67	75	75	
14	Bhagavanpalle	..	93	82	82	
15	Bhoothpur	..	63	8	8	
16	Bollaram	..	1	36	36	
17	Chandraghad	..	85	97	97	
18	Chinna Chintakunta	..	72	68	68	
19	Chinna Gopalpur	..	94	83	83	
20	Chinna Rajmoor	1. Naganpalle	3	35	35	
21	Chintareddipalle	..	101	90	90	
22	Chittanur	..	38	22	22	
23	Damganapur	..	54	63	63	
24	Dasarpalle	..	42	57	57	
25	Devarpalle	..	115	115	115	

LIST OF VILLAGES IN MAHBUBNAGAR DISTRICT TOGETHER WITH THEIR HAMLETS AS IN 1981 CENSUS AND LOCATION CODE NUMBERS FROM 1961 TO 1981 CENSUSES

Sl. No.	Name of the village (1981 Census)	Name of the hamlets if any (1981 Census)	Location Code No.			Remarks
			1981	1971	1961	
(1)	(2)	(3)	(4)	(5)	(6)	(7)
		ATMAKUR TALUK *(Contd.)*				
26	Deverkodra	..	12	41	41	
27	Dharmapur	..	84	98	98	
28	Dokur	..	13	42	42	
29	Duppalle	..	75	102	102	
30	Edulapur	..	52	67	67	
31	Eklaspur	..	28	20	20	
32	Erladinne	..	103	93	93	
33	Fareedpur	..	26	23	23	
34	Gaddeguda	..	6	38	38	
35	Gopalpur Kalan	..	11	30	30	
36	Gopanpalle	..	21	45	45	
37	Gopanpet	..	77	105	105	
38	Gudibanda	..	20	44	44	
39	Gudur	..	50	55	55	
40	Guntepalle	..	114	113	113	
41	Gurakonda	..	10	31	31	
42	Hajalapur	..	2	37	37	
43	Israмpalle	..	43	48	48	
44	Jakkannapalle	..	59	13	13	
45	Jangamreddipalle	..	30	18	18	
46	Jinnavaram	..	27	21	21	
47	Jurial	..	113	112	112	
48	Kadmur	..	66	77	77	
49	Kalwal	..	91	9	9	
50	Kanmanur	..	29	19	19	
51	Karuvena	..	78	104	104	
52	Kathepalle	..	119	119	119	
53	Katrevpalle	..	62	7	7	
54	Khanapur	..	108	108	108	
55	Kistampalle	..	102	92	92	
56	Kondadoddi	..	89	79	79	
57	Konkanvaripalle	..	83	71	71	
58	Kothapalle	..	65	11	11	
59	Kothapalle	..	76	103	103	
60	Kowkuntla	1. Razole	23	47	47	
61	Krishna Samudram	..	32	3	3	Uninhabited
62	Kumarlingampalle	..	55	64	64	
63	Kurumurthy	..	49	54	54	
64	Lakkardoddi	..	58	12	12	
65	Lakshmidevipur	..	71	66	66	
66	Lalkot	..	19	25	25	
67	Lankal	..	56	15	15	
68	Maddur	..	73	69	69	
69	Manthangod	1. Savanpalle	33	2	2	
70	Mastipur	..	105	96	96	
71	Medepalle	..	111	114	114	
72	Mingavanipalle	..	14	43	43	
73	Mittanandimalla	..	86	91	91	
74	Motlampalle	..	117	116	116	
75	Muchintal	..	24	59	59	
76	Mulamalla	..	106	95	95	
77	Musalaipalle	..	98	87	87	
78	Mustipalle	..	100	89	89	

LIST OF VILLAGES IN MAHBUBNAGAR DISTRICT TOGETHER WITH THEIR HAMLETS AS IN 1981 CENSUS AND LOCATION CODE NUMBERS FROM 1961 TO 1981 CENSUSES

Sl. No.	Name of the village (1981 Census)	Name of the hamlets if any (1981 Census)	Location Code No.			Remarks
			1981	1971	1961	
(1)	(2)	(3)	(4)	(5)	(6)	(7)
		ATMAKUR TALUK *(Concld.)*				
79	Muthyalampalle	..	46	51	51	
80	Nagalkadmur	..	68	74	74	
81	Nagaram	..	5	33	33	
82	Nagireddipalle	..	69	72	72	
83	Nandimalla	..	104	94	94	
84	Narva	..	35	14	14	
85	Nellikonda	..	40	60	60	
86	Omdyala	..	70	65	65	
87	Pallamarri	..	25	24	24	
88	Pamareddipalle	..	81	99	99	
89	Panchadevapahad	..	96	85	85	
90	Panchalingal	..	92	81	81	
91	Pareval	..	97	86	86	
92	Pasupul	..	95	84	84	
93	Patherched	..	31	4	4	
94	Pedda Chintakunta	..	18	26	26	
95	Pedda Rajmoor	..	4	34	34	
96	Peruru	1. Kistampalle 2. Venkampalle	45	50	50	
97	Pinamcherla	..	79	107	107	
98	Puttapalle	..	22	46	46	
99	Raikode	..	60	6	6	
100	Rajpalle	..	34	5	5	
101	Rampur	..	37	16	16	
102	Rangapur	..	82	70	70	Uninhabited
103	Rechintal	..	122	122	122	
104	Rekulampalle	1. Venkatagiri	44	49	49	
105	Satyavaram	..	90	80	80	
106	Seetarampet	..	39	61	61	
107	Singampet	..	107	109	109	
108	Sivapur	..	64	10	10	
109	Somasagar	..	112	111	111	
110	Teelair	..	17	27	27	
111	Thippadampalle	..	116	118	118	
112	Tirumalapur	..	51	56	56	
113	Toompalle	..	120	120	120	
114	Undekode	..	36	17	17	
115	Varna	..	47	52	52	
116	Veeraraghavapur	..	121	121	121	
117	Venkataipalle	..	7	39	39	
118	Venkatapur	..	16	28	28	
119	Waddeman	..	53	62	62	
120	Yamki	..	57	73	73	
121	Yarnagapalle	..	61	1	1	
122	Yellampalle	..	87	76	76	
		GADWAL TALUK				
1	Adiviravalcheruvu	..	50	58	58	
2	Aloor	1. Voelkunta Thanda 2. Nallagattu Thanda 3. Bingidoddi Thanda	56	47	47	

LIST OF VILLAGES IN MAHBUBNAGAR DISTRICT TOGETHER WITH THEIR HAMLETS AS IN 1981 CENSUS AND LOCATION CODE NUMBERS FROM 1961 TO 1981 CENSUSES

Sl. No.	Name of the village (1981 Census)	Name of the hamlets if any (1981 Census)	Location Code No.			Remarks
			1981	1971	1961	
(1)	(2)	(3)	(4)	(5)	(6)	(7)
		GADWAL TALUK *(Contd.)*				
3	Alwalpad	..	32	42	42	
4	Anantapur*	1. Basaracheruvu	21	32	32	*At 1961 & 1971 Censuses Basaracheruvu was the main village and Anantapur its hamlet. In 1981 Anantapur has become main village and Basaracheruvu its hamlet.
5	Apkondanhalli	..	59	50	50	Uninhabited
6	Argidda	..	75	55	55	
7	Atmakur	1. Edgonipalle 2. Madanpalle	27	39	39	
8	Balgera	..	81	83	83	
9	Basapur	..	20	31	31	
10	Beerole	1. Latipuram	18	29	29	
11	Bijjawaram	1. Myakalsompalle 2. Dasarpalle	53	60	60	
12	Bingidoddi	..	87	100	100	
13	Boordipad	..	47	63	63	
14	Boyalguddam	1. Lingapur 2. Basapuram	98	86	86	
15	B. Timmapuram	..	85	98	98	Uninhabited
16	Chagadona	1. Chinnonipalle 2. Antampalle 3. Kothapalle	96	95	95	
17	Chamankhandoddi	..	80	82	82	
18	Charlagarlampadu	..	67	72	72	
19	Chinna Tandrapadu	1. Nawrojicamp	92	92	92	
20	Chintalakunta	..	58	49	49	
21	Chintarevula	1. Peddachintarevula 2. Bhimpuram 3. Revalpalle 4. Peddapad 5. Enumulapalle	12	23	23	
22	D. Amaravai	1. Mangampet	48	64	64	
23	Devabanda	..	86	99	99	
24	Dharur	1. Burreddipalle 2. Chennareddipalle 3. Jampalle 4. Dharur Harijan Colony	43	41	41	
25	Dornal	..	31	20	20	
26	Earlabanda	..	5	13	13	
27	Ekalaspur	..	84	97	97	
28	Gadwal	1. Chenigonipalle 2. Douderpalle 3. Setty Agraharam	15 (P.U. IV)	26 (P.U. IX)	26 (P.U.)	
29	Ganganpalle	..	34	11	11	
30	Garlapad	..	10	18	18	
31	Gattu	1. Salkapur 2. Gangimandoddi	61	52	52	
32	Gonpad	..	28	40	40	
33	Gorlakhandoddi	..	77	79	79	
34	Gurramgadda	..	19	30	30	

LIST OF VILLAGES IN MAHBUBNAGAR DISTRICT TOGETHER WITH THEIR HAMLETS AS IN 1981 CENSUS AND LOCATION CODE NUMBERS FROM 1961 TO 1981 CENSUSES

Sl. No.	Name of the village (1981 Census)	Name of the hamlets if any (1981 Census)	Location Code No.			Remarks
			1981	1971	1961	
(1)	(2)	(3)	(4)	(5)	(6)	(7)
		GADWAL TALUK *(Contd.)*				
35	Guvvaldinne	1. Thanda 2. Tirupa Thanda 3. Tota Thanda 4. Pujari Thanda	36	6	6	
36	Ieeja	1. Tuppatrala 2. Fardipuram	88	101	101	
37	Induvasi	..	97	85	85	
38	Irkichedu	1. Thanda	1	1	1	
39	Isarlapad	..	38	8	8	Uninhabited
40	Jadadoddi	..	90	69	69	
41	Jammichedu	1. Venkatampalle	23	34	34	
42	Jilladabanda	1. Marlapalle	44	37	37	
43	Kakulavaram	..	45	61	61	
44	Kaloori Timmandoddi	..	39	9	9	
45	Kartiravalcheruvu	..	72	76	76	
46	Kondapur	..	35	5	5	
47	Kothapalle	..	14	25	25	
48	Kotulagidda	..	41	43	43	
49	Kuchinerla	1. Mallapuram 2. Ersandoddi 3. Sompuram 4. Sultanpuram 5. Siddampalle 6. Lambadi Thanda 7. Mallethanda	57	48	48	
50	Kuduknoor	..	101	89	89	
51	Kyashwaram	1. Kothur	93	91	91	
52	Macherla	..	78	80	80	
53	Maddelabanda	1. Pedda Thanda 2. Chinna Thanda	64	56	56	
54	Maldâkallu	1. Peddadoddi	65	74	74	
55	Mallamdoddi	..	69	67	67	
56	Mallampalle	..	82	84	84	
57	Mannapur	1. Gurrampalle	30	21	21	
58	Marlabeedu	..	42	44	44	
59	Medikonda	1. Bhumpuram 2. Amruthnagar	94	93	93	
60	Melacheruvu	..	24	35	35	
61	Mirzapuram	..	7	15	15	
62	Mittadoddi	1. Muchonipalle 2. Tummalpalle	83	96	96	
63	Mulkalapalle	1. Turkonipalle 2. Telugonipalle	17	28	28	
64	Musaldoddy	..	2	2	2	
65	Musalmanpalle	..	79	81	81	Uninhabited
66	Nagardoddi	..	9	17	17	
67	Nagardoddi	..	71	71	71	
68	Nandinne	..	37	7	7	
69	Neelahalli	1. Kothapalem	6	14	14	
70	Nethwanpalle	..	51	57	57	
71	Nettampadu	..	8	16	16	
72	Pagunta	..	3	3	3	
73	Palavai	1. Peddapalle 2. Pavanpalle	46	62	62	

LIST OF VILLAGES IN MAHBUBNAGAR DISTRICT TOGETHER WITH THEIR HAMLETS AS IN 1981 CENSUS AND LOCATION CODE NUMBERS FROM 1961 TO 1981 CENSUSES

Sl. No.	Name of the village (1981 Census)	Name of the hamlets if any (1981 Census)	Location Code No.			Remarks
			1981	1971	1961	
(1)	(2)	(3)	(4)	(5)	(6)	(7)
		GADWAL TALUK (*Concld.*)				
74	Palcherla	1. Chinnapad 2. Sompuram	29	22	22	
75	Paramala	1. Nalladevunipalle	25	36	36	
76	Panchikalpad	..	63	54	54	
77	Pudur	1. Kondapalle 2. Repalle 3. Yarrapalle 4. Jangampalle 5. Veerapuram 6. Putanpalle	22	33	33	
78	Pulikal	1. Rajapuram 2. Pedda Boinpalle 3. Kisannagar 4. Chinna Boinpalle	109	90	90	
79	Puranapalem	..	33	12	12	
80	Rayapuram	1. Tarapuram 2. Jagannagattu	62	53	53	
81	Rekulapalle	1. Guntipalle	13	24	24	
82	Ryalampad	1. Obulonpalle	54	45	55	
83	Saddalonpalle	..	49	65	65	
84	Sangala	..	26	38	38	
85	Sindanoor	1. Kothapalle 2. Sindham Camp	100	88	88	
86	Sysampalle	..	73	75	75	
87	Tappetlamorsu	..	76	78	78	
88	Thatikunta	..	74	77	77	
89	Thummalacheruvu	1. Basapur	55	46	46	
90	Tottinenidoddi	1. Mogavanipalle 2. Kothur	99	87	87	
91	Tumkunta	..	89	70	70	
92	Uligepalle	..	52	59	59	
93	Umithyala	1. Mailgudda 2. Rangapur 3. Tanda	40	10	10	
94	Uppal	1. Uppal Camp	91	102	102	
95	Upperu	1. Kammapadu 2. Dyagadoddi 3. Maldoddi 4. Narsandoddi 5. Hemagadda 6. Vadligadda 7. Guddamdoddi 8. Vemanpalle	11	19	19	
96	Uttanoor	1. Eadegonipalle 2. Shankapuram	95	94	94	
97	Venkatapuram	..	4	4	4	
98	Vitlapuram	1. Chippadoddi	70	68	68	
99	Yeddulagudem	..	66	73	73	
100	Yelkur	1. Neelapalle 2. Yeddulapalle	68	66	66	
101	Yellamdoddi	..	60	51	51	
102	Yenkampet	1. Nadi Agraharam	16	27	27	

LIST OF VILLAGES IN MAHBUBNAGAR DISTRICT TOGETHER WITH THEIR HAMLETS AS IN 1981 CENSUS AND LOCATION CODE NUMBERS FROM 1961 TO 1981 CENSUSES

Sl. No.	Name of the village (1981 Census)	Name of the hamlets if any (1981 Census)	Location Code No.			Remarks
			1981	1971	1961	
(1)	(2)	(3)	(4)	(5)	(6)	(7)
		ALAMPUR TALUK				
1	A. Burdipad	..	51	35	35	
2	Alampur	..	90 (F.U. I)	89 (F.U. VIII)	89 (F.U.)	
3	Amarvai	..	50	30	30	
4	Bairanpalle	..	96	96	96	
5	Baswapur	..	88	88	88	
6	Batladinne	..	15	15	15	
7	Bhairapur	..	87	87	87	
8	Bheemwaram	..	82	83	83	
9	Bochuveerapur	..	18	18	18	
10	Bonkur	..	70	59	59	
11	Boravelle	..	25	23	23	
12	Budamarsu	1. Gandhinagar Camp.	53	55	55	
13	Bukkapur	..	83	84	84	
14	Burdidipad	..	86	68	68	
15	Chagapur	1. Buggareddipalle	14	14	14	
16	Chagatur	..	99	99	99	Uninhabited
17	Chandapur	..	38	31	31	
18	Chandur	..	23	75	75	
19	Chinna Amidyalpad	..	78	69	69	
20	Chinna Dhanwada	..	62	45	45	
21	Chinna Pothulapad	..	73	62	62	
22	Chinnipad	..	48	65	65	
23	Dharmawaram	1. Bochwengannapalle	17	17	17	
24	Gokulapad	..	49	33	33	
25	Gopaldinne	..	1	1	1	
26	Gundimalla	..	97	97	97	
27	Imampur	..	89	90	90	
28	Itkyal	1. Sivnampalle 2. Kothadevarpalle 3. Nakkapalle	8	8	8	
29	Itkyalpad	..	41	72	72	
30	Jallapur	..	24	74	74	
31	Jilledinne	..	35	27	27	
32	Jillelpad	..	95	95	95	
33	Julakal	1. Jakkireddipalle	29	38	38	
34	Kalkuntla	..	67	34	34	
35	Kalgotla	..	74	60	60	
36	Kanchupad	..	77	70	70	
37	Kaspakula	..	19	19	19	
38	Kasipur	..	91	91	91	
39	Khanapur	..	47	66	66	Uninhabited
40	Koildinne	..	36	28	28	
41	Konair	..	84	85	85	
42	Kondair	1. Jinkalpalle	3	3	3	
43	Konkal	1. Venkatramnagar	33	52	52	
44	Korvipad	1. Chandrashekarnagar Camp 2. Srinagar Camp	68	57	57	
45	Kudavelli	..	100	100	100	
46	Kyatur	..	79	80	80	
47	Linganwai	..	85	86	86	
48	Maddur	..	66	56	56	

LIST OF VILLAGES IN MAHBUBNAGAR DISTRICT TOGETHER WITH THEIR HAMLETS AS IN 1981 CENSUS AND LOCATION CODE NUMBERS FROM 1961 TO 1981 CENSUSES

Sl. No.	Name of the village (1981 Census)	Name of the hamlets if any (1981 Census)	Location Code No.			Remarks
			1981	1971	1961	
(1)	(2)	(3)	(4)	(5)	(6)	(7)
		ALAMPUR TALUK (*Contd.*)				
49	Mandoddi	1. Navraji Camp	58	43	43	
50	Mangampet	..	22	22	22	
51	Manopad	..	39	32	32	
52	Maramungal	..	42	76	76	
53	Mennipad	..	69	58	58	
54	Mogilravalcheruvu	..	2	2	2	
55	Mundladinne	..	55	50	50	
56	Mungal	..	7	7	7	
57	Narayanapur	..	26	24	24	
58	Nasnur	..	59	44	44	
59	Pacharla	..	57	42	42	
60	Padamatigarlapad	..	64	49	49	
61	Paipad	..	52	36	36	
62	Pallepad	..	21	20	20	
63	Pedda Amidyalpadu	..	37	29	29	
64	Pedda Dhanwada	..	61	46	46	
65	Peddadinne	..	9	9	9	
66	Pedda Pothulapad	..	72	63	63	
67	Pedda Tandrapad	1. Pedda Tandrapad Camp	56	51	51	
68	Poosalpad	..	71	64	64	Uninhabited
69	Pragatoor	..	43	77	77	
70	Pullur	..	75	61	61	
71	Putandoddi	..	6	6	6	
72	Raimakulakunta	..	40	73	73	Uninhabited
73	Rajoli	1. Tummalpalle 2. Rajoli Camp	54	53	53	
74	Rajsrigarlapad	..	20	21	21	
75	Rampur	1. Timmajipalle	28	26	26	
76	Ryalampad	..	93	93	93	
77	Sasnool	1. Duvaspalle 2. Shaikpalle	5	5	5	
78	Saterla	..	11	11	11	
79	Seripalle	..	44	78	78	
80	Shabad	1. Chenagapalle	13	13	13	
81	Shalipur	..	45	79	79	Uninhabited
82	Singawar	..	92	92	92	
83	Sultanpur	..	94	94	94	
84	Takkasila	..	46	71	71	
85	Tangal	..	32	41	41	
86	Timmapur	1. Errapalle 2. Kondapeta 3. Yakatpur	4	4	4	
87	Toorpu Garlapad	..	65	54	54	
88	Thummella	1. Ashoknagar 2. Krishnanagar	63	48	48	
89	Udandapur	..	10	10	10	
90	Undavelli	..	76	67	67	
91	Uppalpad	..	98	98	98	
92	Utkur	..	81	82	82	
93	Vaddepalle	1. Shanthinagar	34	37	37	
94	Vallur	..	27	25	25	
95	Vavilal	..	12	12	12	
96	Vemula	1. Kondandapur	16	16	16	

LIST OF VILLAGES IN MAHBUBNAGAR DISTRICT TOGETHER WITH THEIR HAMLETS AS IN 1981 CENSUS AND LOCATION CODE NUMBERS FROM 1961 TO 1981 CENSUSES

Sl. No.	Name of the village (1981 Census)	Name of the hamlets if any (1981 Census)	Location Code No.			Remarks
			1981	1971	1961	
(1)	(2)	(3)	(4)	(5)	(6)	(7)
		ALAMPUR TALUK *(Concld.)*				
97	Venisompur	..	60	47	47	
98	Venkatapur	1. Kistapur	31	40	40	
99	Yapadinne	1. Gadidoddi 2. Kuravapalle	30	39	39	
100	Yapaladevipad	..	80	81	81	
		KOLLAPUR TALUK				
1	Amargiri	..	116	102	102	
2	Ambatpalle	..	21	37	37	
3	Ammaipalle	..	97	68	68	
4	Ankiraopalle	..	79	106	106	
5	Annavaram	..	4	8	8	
6	Asadpur	..	117	117	117	Uninhabited
7	Ausalkunta	..	22	38	38	
8	Bacharam	..	26	45	45	
9	Badgedinne	..	75	88	88	
10	Bandapalle	..	37	4	4	
11	Bawaipalle	..	14	30	30	
12	Bekkam	1. Gudem	100	71	71	
13	Bhavanampalle	..	51	46	46	
14	Bollawaram	1. Vallabhapur	65	57	57	
15	Bollawaram	..	118	118	118	
16	Busireddipalle	..	68	61	61	
17	Chandapuram	..	23	40	40	Uninhabited
18	Channampalle	1. Rampur	111	98	98	
19	Chellepahad	1. Venkatampalle	107	78	78	
20	Chennapuraopalle	..	60	108	108	
21	Chikkepalle	..	41	20	20	
22	Chinna Karpamula	..	19	36	36	
23	Chinna Marur	..	102	73	73	
24	Chintakunta	1. Mallaipalle	1	1	1	
25	Chintalpalle	..	74	87	87	
26	Choutabetla	..	87	95	95	
27	Chukkaipalle	..	84	105	105	
28	Dagada	1. Dagadapalle	92	82	82	
29	Dawajipalle	..	3	10	10	
30	Dedinenipalle	..	20	35	35	
31	Dondaipalle	..	2	9	9	
32	Ellur	1. Norlapalle	83	103	103	
33	Enmanbetla	..	78	93	93	
34	Ettam	..	45	54	54	
35	Gadda Baswapuram	..	99	70	70	
36	Gantraopalle	..	48	51	51	
37	Gopaldinne	1. Rangavaram	94	64	64	
38	Gopalpuram	..	5	11	11	
39	Gopalapuram	..	90	83	83	
40	Gorremadugu	..	53	41	41	Uninhabited
41	Govardhangiri	..	95	65	65	
42	Jammapuram	..	38	5	5	
43	Janampalle	..	12	28	28	

LIST OF VILLAGES IN MAHBUBNAGAR DISTRICT TOGETHER WITH THEIR HAMLETS AS IN 1981 CENSUS AND LOCATION CODE NUMBERS FROM 1961 TO 1981 CENSUSES

Sl No.	Name of the village (1981 Census)	Name of the hamlets if any (1981 Census)	Location Code No.			Remarks
			1981	1971	1961	
(1)	(2)	(3)	(4)	(5)	(6)	(7)
		KOLLAPUR TALUK (*Contd.*)				
44	Jataprole	1. Ayyawaripalle 2. Lakshmipalle	109	80	80	
45	Jawaipalle	..	76	89	89	
46	Jonnal Bogada	...	27	49	49	
47	Kadirepadu	..	43	22	22	
48	Kallooru	..	106	77	77	
49	Kalwakole	..	61	92	92	
50	Kalwarla	..	70	63	63	
51	Kethepalle	..	67	60	60	
52	Khanapuram	..	28	50	50	
53	Koderu	..	29	27	27	
54	Kollapur	..	115 (F.U. V)	116 (F.U. V)	116 (F.U.)	
55	Kondaraopalle	..	46	53	53	
56	Konduru	..	73	86	86	
57	Koppunur	..	108	81	81	
58	Korlakunta	..	64	56	56	
59	Kothapet	..	58	110	110	
60	Krishnapur	..	6	12	12	
61	Kudikila	..	80	107	107	
62	Lingasanipalle	..	105	75	75	Uninhabited
63	Machinenipalle	1. Madhavraopet 2. Agraharam	77	90	90	
64	Machupalle	..	9	14	14	
65	Madhavaraopalle	..	33	17	17	
66	Mahammadapur	..	35	2	2	
67	Mahasamudram	..	47	52	52	
68	Mailavaram	..	44	21	21	
69	Malabaswapur	..	55	114	114	Uninhabited
70	Malachintapalle	1. Dharmapur 2. Mallapur	82	115	115	
71	Malleswaram	..	113	100	100	
72	Manchal Katta	..	110	79	79	
73	Maredumandinne	..	57	111	111	
74	Miyapuram	1. Bheemaltanda	98	69	69	
75	Muthireddypalle	..	11	25	25	
76	Nagulpalle	..	30	26	26	
77	Narasimhapuram	..	88	94	94	
78	Narasingaraopalle	..	86	96	96	
79	Narayanapalle	..	59	109	109	
80	Narlapuram	..	81	113	113	
81	Narsaipalle	..	63	55	55	
82	Nizamabad	1. Akkanboyanpalle	40	19	19	
83	Pangal	1. Kothapet 2. Bahadurgudem 3. Dawedkhanpalle	34	7	7	
84	Pasupula	..	15	31	31	
85	Pedda Karpamula	..	18	34	34	
86	Pedda Kothapalle	..	17	33	33	
87	Pedda Marur	..	101	72	72	
88	Pentlavelli	1. Yengampalle	89	97	97	
89	Pochapuram	..	50	48	48	Uninhabited
90	Pulgascherla	..	69	62	62	

LIST OF VILLAGES IN MAHBUBNAGAR DISTRICT TOGETHER WITH THEIR HAMLETS AS IN 1981 CENSUS AND LOCATION CODE NUMBERS FROM 1961 TO 1981 CENSUSES

Sl. No.	Name of the village (1981 Census)	Name of the hamlets if any (1981 Census)	Location Code No.			Remarks
			1981	1971	1961	
(1)	(2)	(3)	(4)	(5)	(6)	(7)
		KOLLAPUR TALUK *(Concld.)*				
91	Rajapuram	..	31	23	23	
92	Rangaipalle	..	25	44	44	Uninhabited
93	Rayanpalle	..	36	3	3	
94	Rayavaram	..	24	39	39	
95	Rekulapalle	1. Jeevanpalle	32	16	16	
96	Remaddula	1. Ramapuram	7	13	13	
97	Sakhapuram	..	42	18	18	
98	Sampatraopalle	..	72	85	85	
99	Satapuram	..	49	47	47	
100	Singaipalle	..	8	15	15	
101	Singawaram	..	91	84	84	
102	Singawatnam	..	62	91	91	
103	Solipuram	..	104	76	76	
104	Somasil	..	114	101	101	
105	Teegalapalle	..	13	29	29	
106	Tellarallapalle	1. Tellarallapalle Thanda	66	59	59	
107	Tirmalampalle	..	56	112	112	
108	Tirmalapuram	...	16	32	32	
109	Toomkunta	1. Sanginenipalle	71	58	58	
110	Turkadinne	..	10	24	24	
111	Vedukaraopalle	1. Jalonikothapalle	54	42	42	
112	Veepangandla	1. Kamdenpalle	93	67	67	
113	Vellatur	..	103	74	74	
114	Velgonda	..	96	66	66	
115	Vemkal	..	112	99	99	
116	Vengalaipalle	..	39	6	6	
117	Wardyal	..	85	104	104	
			(F.U. V)	(F.U. V)	(F.U.)	
118	Yapatla	1. Kothayapatla 2. Jaganathapuram 3. Chinakothapalle	52	43	43	
		ACHAMPET TALUK				
1	Achampet	1. Vallapatla	36	59	59	
2	Ainole	..	73	73	73	
3	Akkavaram	1. Bakkalingaipalle	78	92	92	
4	Ambagiri	..	61	39	39	
5	Amrabad	1. Madhavanipalle 2. Kummaronipalle 3. Vangaronipalle 4. Yemireddipalle 5. Jangamreddipalle 6. Telugupalle 7. Chintalonipalle 8. Yelmapalle 9. Edulabailu 10. Malkamamidi 11. Kothapalle 12. Sarlapalle 13. Kammaripenta 14. Kalmalonipalle 15. Kolkur 16. Macharam Colony	90	80	80	

LIST OF VILLAGES IN MAHBUBNAGAR DISTRICT TOGETHER WITH THEIR HAMLETS AS IN 1981 CENSUS AND LOCATION CODE NUMBERS FROM 1961 TO 1981 CENSUSES

Sl. No.	Name of the village (1981 Census)	Name of the hamlets if any (1981 Census)	Location Code No.			Remarks
			1981	1971	1961	
(1)	(2)	(3)	(4)	(5)	(6)	(7)
		ACHAMPET TALUK (*Contd.*)				
6	Ananthavaram	..	58	38	38	
7	Ayyavaripalle	..	31	69	69	
8	Bakaram	..	50	32	32	
9	Balmur	..	59	45	45	
10	Banal	..	65	41	41	
11	Billakal	..	64	42	42	
12	Bolghatpalle	..	69	61	61	
13	Bommenpalle	..	74	74	74	
14	Brahmanpalle	..	71	63	63	
15	Chandapur	1. Ankuronipalle	72	64	64	
16	Chennaram Patti Godal	..	40	53	53	
17	Chennaram (Sabak)	..	29	67	67	
18	Choutapalle	..	66	57	57	
19	Dasarlapalle	..	1	1	1	
20	Egneshpur	..	10	18	18	Uninhabited
21	Gangupenta	..	81	94	94	
22	Ghanpur	1. Ghanpur Thanda 2. Anjanaya Thanda	77	77	77	
23	Ghattuthumman	1. Ippakunta 2. Mangalkuntapalle	25	28	28	
24	Godal	..	48	51	51	
25	Gudur	..	84	88	88	Uninhabited
26	Gumpanpalle	..	67	58	58	
27	Hajipur	..	34	66	66	
28	Ippalpalle	1. Gunnapenta	79	93	93	
29	Jillelapalle	..	56	37	37	Uninhabited
30	Jinkunta	..	24	6	6	
31	Kamasanipalle	..	6	14	14	
32	Kondanagul	1. Lakshmipalle 2. Venkatagiri 3. Chouta Thanda 4. Chenchugudem 5. Jangalagudiselu 6. Gudibanda	63	43	43	
33	Kondareddipalle	1. Kothapalle	45	50	50	
34	Koratkal	..	7	15	15	
35	Kothakuntapalle	..	54	35	35	
36	Lakhnaram	..	42	30	30	
37	Lakshmapur	..	87	87	87	
38	Lakshmapur Patti Godal	..	19	3	3	
39	Lakshmapur Patti Nadimpalle	..	68	60	60	
40	Lathifpur	..	11	19	19	
41	Lingal	1. Dhararam 2. Padmannapalle 3. Chennampalle 4. Marlapaya 5. Appaipalle 6. Agarlapenta 7. Rampur 8. Mudunurpenta 9. Appapurpenta 10. Sarveshwaram 11. Yemulapaya	55	36	36	

LIST OF VILLAGES IN MAHBUBNAGAR DISTRICT TOGETHER WITH THEIR HAMLETS AS IN 1981 CENSUS AND LOCATION CODE NUMBERS FROM 1961 TO 1981 CENSUSES

Sl. No.	Name of the village (1981 Census)	Name of the hamlets if any (1981 Census)	Location Code No.			Remarks
			1981	1971	1961	
(1)	(2)	(3)	(4)	(5)	(6)	(7)
		ACHAMPET TALUK *(Contd.)*				
		12. Bhairapur				
		13. Pandibore				
		14. Neelganga				
		15. Kothadhararam				
		16. Jillellapenta				
		17. Sangarigundal				
		18. Earlapenta				
		19. Burzugundal				
		20. Nichenakalwa				
		21. Peggerlapenta				
		22. Yerrapenta				
		23. Medimalkalpenta				
		24. Lingabora				
		25. Bikitla				
		26. Parameshwarpalle				
		27. Mallonicheruvu Thanda				
42	Lingotam	..	27	24	24	
43	Macharam	..	91	81	81	
44	Madapur	..	51	33	33	
45	Maddimadugu	..	80	91	91	
46	Mahadevpur	..	39	27	27	
47	Mamidlapalle	..	20	4	4	
48	Manajipet	..	49	48	48	
49	Mannavarpalle	..	76	76	76	
50	Maqdoompur	1. Poliya Thanda	53	34	34	
51	Mared	1. Teegamanu	82	90	90	
52	Marripalle	..	17	9	9	
53	Molgara	..	3	11	11	
54	Munnanur	1. Farahabad	93	83	83	
55	Mylaram	..	60	44	44	
56	Nadimpalle	..	35	65	65	
57	Narasaipalle	..	57	46	46	
58	Nizamabad	..	9	17	17	
59	Padra	1. Kodonipalle 2. Lambadi Thanda	89	79	79	
60	Palkapalle	..	26	26	26	
61	Peddapur	..	2	2	2	
62	Penimalla	1. Eratonipalle 2. Guvalonipalle	12	70	70	
63	Peratwanpalle	..	30	68	68	
64	Polepalle	1. Mokulakunta	22	7	7	
65	Polesettypalle	..	38	55	55	
66	Puljal	..	28	23	23	
67	Raiched	..	33	72	72	
68	Rajanagar	..	18	10	10	Uninhabited
69	Rakonda	1. Nathukulakunta	21	5	5	
70	Ramajipalle	..	46	54	54	
71	Ramgiri	..	62	40	40	Uninhabited
72	Rampur	..	43	31	31	
73	Rangapur	1. Uma Maheswarapuram	70	62	62	
74	Siddapur	1. Linganonipalle 2. Chenchugudeshwaram	75	75	75	
75	Singavaram	..	32	71	71	

LIST OF VILLAGES IN MAHBUBNAGAR DISTRICT TOGETHER WITH THEIR HAMLETS AS IN 1981 CENSUS AND LOCATION CODE NUMBERS FROM 1961 TO 1981 CENSUSES

Sl No.	Name of the village (1981 Census)	Name of the hamlets if any (1981 Census)	Location Code No.			Remarks
			1981	1971	1961	
(1)	(2)	(3)	(4)	(5)	(6)	(7)
		ACHAMPET TALUK *(Concld.)*				
76	Srisailam Project Township*	..	86A (F.U. X)	84A (F.U. IV)	—	*Newly sprung up after 1961 Census
77	Surapur	..	52	47	47	
78	Tandur	..	15	22	22	
79	Tangapur	..	37	56	56	
80	Thirmalapur Patti Godal	..	5	13	13	
81	Tippapur	..	14	21	21	
82	Tirmalapur	..	86	85	85	
83	Tummanpet	..	41	29	29	
84	Turkapalle	1. Venkateshwarlabavi	92	82	82	
85	Udimilla	..	83	89	89	
86	Umapur	..	8	16	16	
87	Upparapalle	..	23	8	8	
88	Uppunuthala	1. Gattukadapalle 2. Rangampet 3. Devadarikunta 4. Gattumeedi Thanda	16	25	25	
89	Uppunuthala (Upper Plateau)	..	85	86	86	
90	Valbhapur	..	44	49	49	
91	Vankashwaram	1. Chennanpalle Thanda 2. Chintalamkunta	88	78	78	
92	Vatavallapalle	1. Rollabanda	94	84	84	
93	Veeramrajupalle	..	47	52	52	
94	Veltur	1. Veltur Thanda 2. Venkatapenta Thanda 3. Sharkaraya Thanda 4. Gunnapenta 5. Telagavani Thanda 6. Kondraipalle	13	20	20	
95	Zabthisadgode	..	4	12	12	

SECTION II – Town Directory

SECTION II

TOWN DIRECTORY

Codes used in the seven statements are explained in detail and the expressions for the abbreviations used in Statements are briefly explained herein.

Statement I has been compiled in this Office and Statements II to VI by obtaining the data from local authorities having administrative control over the towns.

In the Statement I Col. 2 to denote the civic status of town the codes used are :

Municipal Corporation/ Corporation	M. Corp.
Municipality	M
Cantonment Board/ Cantonment	CB
Notified Area/Notified Area Committee/Notified Committee	NAC
Gram Panchayat/Village Panchayat	P

In statement IV Col. 6 to differentiate category of road the following abbreviations are used.

Pucca road	PR
Kuccha road	KR

Under Col. 7 to specify the system of sewerage the codes given are :

Sewer	S
Open surface drains	OSD
Box surface drains	BSD
Sylk drains	SD
Cesspool method	CD
Pit System	Pt

In Col. 11 the various prevalent methods of disposal of night soil are given with the following codes.

Head loads	HL
Baskets	B
Wheel barrows	WB
Septic tank latrines	ST
Sewerage	S

Under Cols. 12 & 13, the codes used to state the source of supply and system of storage of protected water supply are as follows:

Overhead tank	OHT
Service reservoir	SR
River infiltration gallery	IG
Borewell pumping system	BWP
Pressure tank	PT
Tubewell Water/ Hand pump	TW
Tap Water	T
Well Water	W
Tank Water	TK

The first five codes relate to the system of storage of water in the town and the remaining four codes represent the different sources of water supply to the inhabitants of a town.

In statement V under Col. 4 to indicate the type of medical facility available to the citizens, the following codes are used :

Hospital	H
Dispensary	D
Health Centre	HC
Family Planning Centre	FC
T.B. Clinic	TB
Nursing Home	NH
Others	O

If there are more than one institutions of any type, the number of such institutions is noted within brackets eg : D (2); NH (7) etc.

To distinguish the medical institutions as Allopathic, or Ayurvedic or Unani or Homoeopathic the following additional codes are used.

Ayurvedic	A
Unani	U
Homoeopathic	Hom.

In case of allopathic no separate code is used. The information on medical facilities is presented horizontally in the same line as illustrated below :

H (A-1,2), D (Hom.-2, U-1)

Here H(A-1, 2), represents one Ayurvedic and 2 Allopathic hospitals and D (Hom.-2, U-1) represents 2 Homoeopathic and 1 Unani Dispensaries.

The Codes used for the Col. 6 are as follows:

Arts only	A
Science only	S
Arts and Science only	AS
Commerce only	C
Arts and Commerce only	AC
Arts, Science and Commerce	ASC
Law	L

If there are more than one institutions of each type the number is given against each in brackets.

Under Col. 10 the following codes are used to specify the recognised short-hand, typewriting and other vocational training institutions. If there are more than one institution of each type the number is given against each in brackets.

Short-hand	SH
Typewriting	Type
Shorthand & Typewriting	Sh. Type
Others	O

The vocational institutions like Applied Art/ Painting College, Pharmacy College, B.Ed. College, Teacher's Training institutes, Music / Dancing School, Nursing School, etc., are covered under "Others."

Schools upto class IV are treated as Primary or Elementary Schools. These include Nursery Schools, Kinder Garten Schools, Pre-basic Schools, Pre-primary School. School upto Class VIII are treated as Junior Secondary or Middle School. Schools upto Class X is treated as Matriculation or Secondary Schools. Schools or Colleges upto Class XI or XII are considered in the Group of Higher Secondary/Intermediate/Pre-University/ Junior College, etc.

Under Col. 20 the abbreviations given are as follows :

Public library	PL
Reading Room	RR

TOWN

STATEMENT I : STATUS

Sl. No.	Class, Name & Civic administration status of town	L. C. No.	Name of Taluk	Area (in Sq. kms.)	No. of house-holds including houseless house-holds (in 1981 Census)	Population & growth rate			
						1901	1911	1921	1931
(1)	(2)	(3)	(4)	(5)	(6)	(7)	(8)	(9)	(10)
1	IV Alampur (P)	I	Alampur	0·56	2,104	..	..	..	4,646
2	IV Badepalle (P)	II	Jadcherla	10·30	3,269	..	..	..	..
3	IV Farooqnagar (P)	III	Shadnagar	14·10	2,927	..	..	..	..
4	III Gadwal (M)	IV	Gadwal	3·94	5,446	10,195	12,082 (18·51)	10,104 (-16·37)	12,982 (28·48)
5	IV Kollapur (P)	V	Kollapur	18·38	2,488	..	..	..	..
6	IV Kosigi (P)	VI	Kodangal	40·10	2,066	8,228	9,683 (17·68)	7,203 (-25·61)	10,494 (45·69)
7	II Mahbubnagar (M)	VII	Mahbubnagar	9·91	15,136	7,605	8,651 (13·75)	9,991 (15·49)	13,300 (33·12)
8	IV Nagarkurnool (P)	VIII	Nagarkurnool	7·61	2,454	..	..	..	..
9	III Narayanpet (M)	IX	Makthal	11·86	4,687	12,011	12,449 (3·65)	12,944 (3.98)	14,025 (8·35)
10	V Srisailam Project Township Left Flank Colony ..	X	Achampet	N.A.	1,723	..	..	..	..
11	III Wanaparthi (P)	XI	Wanaparthi	36·31	4,884	..	..	4,586	5,076 (10·68)

DIRECTORY

AND GROWTH HISTORY

of the town at the censuses of					Density (1981 Census)	Sex Ratio			Sl. No.
1941	1951	1961	1971	1981		1961 Census	1971 Census	1981 Census	
(11)	(12)	(13)	(14)	(15)	(16)	(17)	(18)	(19)	(1)
5,703 (22.75)	6,789 (19.04)	7,378 (8.68)	9,191 (24.57)	10,744 (16.90)	19,186	938	963	930	1
..	6,595	8,438 (27.95)	12,039 (42.68)	18,624 (54.70)	1,808	904	871	901	2
..	7,233	8,152 (12.71)	10,078 (23.63)	16,325 (61.99)	1,158	902	919	906	3
14,716 (13.36)	16,290 (10.70)	16,375 (0.52)	21,828 (33.30)	30,959 (41.83)	7,858	982	944	923	4
5,588	6,167 (10.36)	7,949 (28.90)	9,064 (14.03)	13,484 (48.76)	734	918	954	873	5
9,965 (-5.04)	8,909 (-10.60)	8,824 (-0.95)	9,017 (2.19)	11,359 (25.97)	283	1,061	1,041	1,044	6
16,462 (23.77)	23,827 (44.74)	35,588 (49.36)	51,756 (45.43)	87,503 (69.07)	8,830	915	927	913	7
..	4,927	6,577 (33.49)	8,435 (28.25)	14,878 (76.38)	1,955	833	887	877	8
16,396 (16.91)	20,707 (26.29)	20,504 (-0.98)	21,744 (6.05)	27,861 (28.13)	2,349	1,031	1,032	1,012	9
..	..	..	3,128	6,776 (116.62)	..	..	836	853	10
6,926 (36.45)	9,957 (43.76)	12,685 (27.40)	17,042 (34.35)	28,708 (68.45)	791	857	915	895	11

TOWN

STATEMENT II : PHYSICAL

Sl. No.	Class and Name of Town	Physical aspects			Name of	
		Rainfall (in mm.)	Temperature (in Centigrade)		State Headquarters HYDERABAD	District Headquarters MAHBUBNAGAR
			Maximum	Minimum		
(1)	(2)	(3)	(4)	(5)	(6)	(7)
1.	IV Alampur	696·7	34·0	18·0	160	115
2.	IV Badepalle	792·3	42·6	11·0	86	20
3.	IV Farooqnagar	754·5	42·6	11·0	51	52
4.	III Gadwal	683·3	37·0	21·0	185	80
5.	IV Kollapur	793·1	38·0	28·0	170	91
6.	IV Kosigi	792·3	42·6	11.0	120	40
7.	II Mahbubnagar	792·3	42·6	11·0	103	0
8.	IV Nagarkurnool	634·1	42·6	11·0	120	78
9.	III Narayanpet	792.3	42·6	11.0	176	66
10.	V Srisailam Project Township Left Flank Colony	634·1	43·9	13.3	228	170
11	III Wanaparthi	593·5	37·0	21·0	145	66

DIRECTORY

ASPECTS AND LOCATION OF TOWNS, 1979

Sub-division/Taluk	Nearest city with population of one lakh and more	Railway Station	Bus Route	Navigable river/ canal (If within 10 Kms.)	Sl. No.
(8)	(9)	(10)	(11)	(12)	(1)
Gadwal/Alampur (68) (0)	Kurnool (26)	Alampur Road (10)	Alampur (0)	Tungabhadra (R)	1
Mahbubnagar/Jadcherla (20) (3)	Hyderabad (80)	Jadcherla (3)	Badepalle (0)	..	2
Mahbubnagar/Shadnagar (52) (0)	Hyderabad (47)	Shadnagar (0)	Farooqnagar (0)	..	3
Gadwal/Gadwal (0) (0)	Kurnool (60)	Gadwal (0)	Gadwal (0)	..	4
Nagarkurnool/Kollapur (75) (0)	Kurnool (60)	Wanaparthi Road (25)	Kollapur (0)	Krishna (R)	5
Narayanpet/Kodangal (39) (25)	Hyderabad (120)	Tandur (34)	Kosigi (0)	..	6
Mahbubnagar/Mahbubnagar (0) (0)	Hyderabad (113)	Mahbubnagar (0)	Mahbubnagar (0)	..	7
Nagarkurnool/Nagarkurnool (0) (0)	Hyderabad (120)	Jadcherla (42)	Nagarkurnool (0)	..	8
Narayanpet/Makthal (0) (32)	Hyderabad (176)	Devarkadra (30)	Narayanpet (0)	..	9
Nagarkurnool/Achampet (72) (75)	Kurnool (185)	Jadcherla (143)	Srisailam Project Left Flank Colony (0)	..	10
Gadwal/Wanaparthi (50) (0)	Kurnool (77)	Wanaparthi Road (19)	Wanaparthi (0)	..	11

TOWN

STATEMENT III:

Sl. No.	Class and Name of Town		Civic administration status (In 1980)	RECEIPT (In Rs. '00)				
				Receipt through taxes, etc.	Revenue derived from Municipal properties and power apart from taxation	Government grant	Loan	Advance
(1)	(2)		(3)	(4)	(5)	(6)	(7)	(8)
1	IV	Alampur	P	350	195	359	..	..
2	IV	Badepalle	P	4,367	..	103	..	..
3	IV	Farooqnagar	P	907	14	81	..	40
4	III	Gadwal	M	3,014	1,084	2,637	1,440	..
5	IV	Kollapur	P	378	388	118	..	..
6	IV	Kosigi	P	370	20	1,515	..	..
7	II	Mahbubnagar	M	13,243	11,124	4,830	2,250	2,665
8	IV	Nagarkurnool	P	1,696	199	73	..	61
9	III	Narayanpet	M	1,180	1,460	960	..	70
10	V	Srisailam Project Township Left Flank Colony	(—)	NO LOCAL BODY				
11	III	Wanaparthi	P	1,598	1,865	79	..	222

DIRECTORY

MUNICIPAL FINANCE, 1978–79

EXPENDITURE (In Rs. '00)									
Other sources (specify)	Total Receipt	General Administration	Public safety	Public health and conveniences	Public works	Public Institutions	Others (specify)	Total Expenditure	Sl. No.
(9)	(10)	(11)	(12)	(13)	(14)	(15)	(16)	(17)	(1)
80	984	313	..	340	231	4	97	985	1
..	4,470	500	..	800	1,500	..	..	2,800	2
1,427	2,469	320	295	391	438	..	402	1,846	3
359	8,534	780	354	1,344	581	33	4,994	8,086	4
726	1,610	275	24	426	152	..	609	1,486	5
1,080	2,985	1,400	850	10	200	..	..	2,460	6
1,911	36,023	9,359	..	5,575	10,256	..	4,346	29,536	7
467	2,496	1,287	75	72	396	23	63	1,916	8
2,860	6,530	1,790	..	1,710	1,830	..	1,230	6,560	9
				NO LOCAL BODY					10
1,503	5,267	636	1,274	862	297	66	203	3,338	11

TOWN

STATEMENT IV : CIVIC AND

Sl. No.	Class and Name of town		Civic administration Status (In-1980)	Population	Scheduled Caste and Scheduled Tribe population	Road length (in Kms.)	System of Sewerage	Number of Latrines		
								Water borne	Service	Others
(1)	(2)		(3)	(4)	(5)	(6)	(7)	(8)	(9)	(10)
1.	IV	Alampur	P	10,744	2,247	PR: 1·90 KR: 2·10	OSD	..	12	200
2.	IV	Badepalle	P	18,624	1,751	PR: 8·00 KR: 12.00	OSD	1,000	11	500
3	IV	Farooqnagar	P	16,325	1,416	PR: 5.60 KR: 17·00	OSD	500	1,000	..
4.	III	Gadwal	M	30,959	2,594	PR: 10.26 KR: 7·02	OSD	187	825	25
5.	IV	Kollapur	P	13,484	1,987	T: 5·00	OSD	..	6	..
6.	IV	Kosigi	P	11,359	917	PR: 1·00 KR: 3·00	OSD	..	1,050	..
7.	II	Mahbubuagar	M	87,503	6,582	PR: 20·81 KR: 64·69	S,OSD	1,600	600	500
8.	IV	Nagarkurnool	P	14,878	1,657	PR: 5·00 KR: 9·00	OSD	125	960	275
9.	III	Narayanpet	M	27,861	2,444	PR: 7·95 KR: 8·20	S,OSD	70	2,368	..
10.	V	Srisailam Project Township Left Flank Colony	(—)	6,776	907	PR: 6·00 KR: —	S,OSD	200	110	40
11.	III	Wanaparthi	P	28,708	3,230	PR: 5·00 KR: 1·00	OSD	289	2,440	..

STATEMENT IV A : CIVIC AND OTHER

Sl No.	Class and Name of town		Name of Slum	Area of Slum (In Sq. Kms.)	Population of Slum	Paved Roads (In Kms.)	System of Sewerage	Number
								Private Water borne
(1)	(2)		(3)	(4)	(5)	(6)	(7)	(8)
1.	II	Mahbubnagar	Bandlagiri	NA	3,171	2·00	OSD	14

DIRECTORY

OTHER AMENITIES, 1979

Method of disposal of night soil	Protected water supply: Source of supply	Protected water supply: System of storage with Capacity (in 1,000 Litres)	Fire fighting service	Electrification (Number of Connections): Domestic	Industrial	Commercial	Road Lighting (Points)	Others	Sl. No.
(11)	(12)	(13)	(14)	(15)	(16)	(17)	(18)	(19)	(1)
WB	..	..	Gadwal (68 Kms)	500	10	100	143	1	1
HL	T	SR (818)	Mahbubnagar (20 Kms)	930	100	372	265	..	2
WB	T	SR (291)	Mahbubnagar (52 Kms)	765	57	255	205	..	3
B	T	IG (2,700)	Yes	1,361	54	549	485	46	4
HL	T	IG (3,818)	Gadwal (80 Kms)	683	39	17	258	83	5
B	T	IG (345)	Mahbubnagar (40 Kms)	700	30	60	110	..	6
WB	T	IG (3,200)	Yes	5,293	211	1,219	1,250	..	7
HL	T	IG (364)	Mahbubnagar (78 Kms)	1,000	25	200	200	..	8
HL	T	IG (2,700)	Mahbubnagar (65 Kms)	1,300	100	400	423	77	9
ST	T	IG (546)	Yes	312	..	10	150	..	10
B	T	SR (818)	Gadwal (50 Kms)	1,670	79	476	400	145	11

AMENITIES, IN NOTIFIED SLUMS, 1979

Latrines: Private: Service	Latrines: Private: Others	Latrines: Community	Method of disposal of night soil	No. of tap points/ public hydrants installed for supply of protected water	Electrification (Number of connections): Domestic	Road Lighting (points)	Others	Sl. No.
(9)	(10)	(11)	(12)	(13)	(14)	(15)	(16)	(1)
121	..	..	HL	3	175	40	..	1

STATEMENT V: MEDICAL, EDUCATIONAL, RECREATIONAL

Sl. No.	Class and Name of town	Population	MEDICAL FACILITIES		EDUCATIONAL			
			Hospitals/ Dispensaries/T.B. clinics etc.	Beds in Medical Institutions noted in Col. No.4	Arts/Science/ Commerce Colleges (of degree level and above)	Medical Colleges	Engineering Colleges	Polytechnics
(1)	(2)	(3)	(4)	(5)	(6)	(7)	(8)	(9)
1.	IV Alampur	10,744	H(1) D(3)	16 ..	Kurnool (26)	Kurnool (26)	Anantapur (176)	Wanaparthi (65)
2.	IV Badepalle	18,624	H(1) FC(1)	16 ..	AS (1)	Hyderabad (86)	Hyderabad (86)	Mahbubnagar (20)
3.	IV Farooqnagar	16,325	H(1) D(5)	12 ..	Hyderabad (51)	Hyderabad (51)	Hyderabad (51)	Hyderabad (51)
4.	III Gadwal	30,959	H(1) D(A-6, Hom.-1,6)	30 ..	AS (1)	Kurnool (48)	Hyderabad (185)	Wanaparthi (45)
5.	IV Kollapur	13,484	H(1)	18	Gadwal (80)	Kurnool (56)	Hyderabad (170)	Wanaparthi (25)
6.	IV Kosigi	11,359	H(1) D(6)	30 ..	Mahbubnagar (40)	Hyderabad (120)	Hyderabad (120)	Mahbubnagar (40)
7.	II Mahbubnagar	87,503	H(6) D(12) *O(1)	175	AS (1)	Hyderabad (103)	Hyderabad (103)	1
8.	IV Nagarkurnool	14,878	H(1) D(1)	20 ..	Mahbubnagar (78)	Hyderabad (120)	Hyderabad (120)	Mahbubnagar (78)
9.	III Narayanpet	27,861	H(1) D(8) +O(1)	30 .. 60	Mahbubnagar (66)	Hyderabad (176)	Hyderabad (176)	Mahbubnagar (66)
10.	V Srisailam Project Township Left Flank Colony	6,776	H(1) D(1)	.. ..	Mahbubnagar (170)	Kurnool (185)	Hyderabad (228)	Mahbubnagar (170)
11.	III Wanaparthi	28,708	H(2)	40	ASC (1)	Kurnool (77)	Hyderabad (145)	1

+ Leprosy Control Unit. * Maternity & Child Welfare Centre.

DIRECTORY

AND CULTURAL FACILITIES IN TOWNS, 1979

FACILITIES							RECREATIONAL AND CULTURAL FACILITIES				
Recognised Shorthand, Typewriting and Vocational training Institutes	Higher secondary/ Inter/ Junior College	Secondary/ Matriculation	Junior Secondary & Middle Schools	Primary Schools	Adult Literacy Classes/ Centres, Others (specify)	Number of working Women's hostels with number of seats	Stadia	Cinema	Auditoria/ Drama/ Community Halls	Public Libraries including reading rooms	Sl. No.
(10)	(11)	(12)	(13)	(14)	(15)	(16)	(17)	(18)	(19)	(20)	(1)
Kurnool (26)	1	3	4	4	..	..	..	2	..	PL:1 RR:1	1
Mahbubnagar (20)	1	2	6	7	..	..	..	3	..	PL:1	2
+ O:1	1	2	1	5	..	..	..	3	..	PL:1 RR:1	3
Type:2	1	6	7	17	..	..	..	3	1	PL:1	4
Wanaparthi (25)	1	2	3	5	..	..	..	3	..	PL:1	5
Mahbubnagar (40)	1	1	3	5	..	..	..	2	..	..	6
Type: 6 SH. 1 *O: 3	3	10	21	24	..	..	1	7	1	PL:2	7
Sh. Type:2	1	5	7	8	..	..	..	3	..	PL:1	8
Type:2	1	4	5	12	..	..	..	2	1	PL:1 RR:2	9
Mahbubnagar (170)	Srisailam Project Township RFC	1	1	1	..	..	..	1	1	RR:1	10
Type:3	1	2	4	7	..	..	..	3	..	PL:1	11

+ Teachers Training Institute. * (i) I.T.I (ii) Teachers Training School (iii) Jhangir Peerah Technical Institute.

TOWN

STATEMENT VI : TRADE, COMMERCE,

Sl. No.		Class and Name of Town	Name of three most important commodities imported			Name of three most important	
			1st	2nd	3rd	1st	2nd
(1)		(2)	(3)	(4)	(5)	(6)	(7)
1	IV	Alampur	Yarn	Colour	Sugar	Cloth	Groundnuts
2	IV	Badepalle	Paddy	Groundnut Oil	Jowar	Rice	Groundnut Seeds
3	IV	Farooqnagar	Jowar (Yellow)	Jaggery	Salt	Chillies	Vegetables
4	III	Gadwal	Jaggery & Sugar	All Pulses	Bajra & Jowar	Groundnut & Groundnut Oil	Paddy & Rice
5	IV	Kollapur	Sugar	Petrol	Cloth	Firewood	Groundnuts
6	IV	Kosigi	Jowar	Wheat	Sugar	Rice	Millets
7	II	Mahbubnagar	Oils	Wheat	Cotton	Rice	Wool
8	IV	Nagarkurnool	Wheat	Pulses	Phutanas	Paddy	Ragi
9	III	Narayanpet	Yarn	Rice	Jowar	Handloom Sarees	Groundnuts
10	V	Srisailam Project Township LFC	Rice	Wheat	Vegetables	..	..
11	III	Wanaparthi	Wheat	Chillies	Kerosene	Groundnut Seeds	Groundnut Oil

DIRECTORY

INDUSTRY AND BANKING, 1979

commodities exported	Name of three most important commodities manufactured			Number of Banks	Number of agricultural credit societies	Number of non-agricultural credit societies	Sl. No.
3rd	1st	2nd	3rd				
(8)	(9)	(10)	(11)	(12)	(13)	(14)	(1)
Paddy	Carpets	Handloom Cloth	Beedies	2	1	2	1
Castor	Earthen Jugs	Cement Pipes	Bamboo Industry	1	1	3	2
..	Bread	Ragi	Horsegram	3	..	..	3
Gadwal Handloom Sarees	Gadwal Handloom Sarees	Groundnut Oil	..	5	1	3	4
Rice	Oil	Khadi cloth	Furniture	2	1	1	5
Groundnuts	Tassor Cloth	Handloom cloth	..	1	1	..	6
Groundnuts	Cotton	Wool	Groundnut Oil	9	2	39	7
Jowar	Groundnut Oil	Phutanas	Groundnut Cake	3	1	5	8
Tuar dall	Handloom Sarees	Pulses	..	4	1	8	9
..	..	..	..	1	..	..	10
Rice	Groundnut Oil	Beedies	Rice	4	1	8	11

SECTION – III

Primary Census Abstract

DISTRICT PRIMARY CENSUS ABSTRACT

MAHBUBNAGAR DISTRICT

Sl. No.	District/Taluk/ Town	Total Rural Urban	Area in Sq. Kms.	No. of Occupied Residential houses	No. of house-holds	Total Population (including institutional and Houseless Population)			Scheduled Castes			Scheduled Tribes		
						Persons	Males	Females	Persons	Males	Females	Persons	Males	Females
(1)	(2)	(3)	(4)	(5)	(6)	(7)	(8)	(9)	(10)	(11)	(12)	(13)	(14)	(15)
14	**MAHBUBNAGAR**	**T**	**18,432.0**	**444,668**	**452,767**	**2,444,619**	**1,232,684**	**1,211,935**	**424,076**	**214,154**	**209,922**	**155,240**	**79,285**	**75,955**
	DISTRICT	**R**	**18,278.9**	**398,924**	**405,583**	**2,177,398**	**1,093,577**	**1,083,821**	**400,381**	**201,606**	**198,775**	**153,203**	**78,120**	**75,083**
		U	**153.1**	**45,744**	**47,184**	**267,221**	**139,107**	**123,114**	**23,695**	**12,548**	**11,147**	**2,037**	**1,165**	**872**
1	Kodangal Taluk	T	1,193.5	38,420	39,423	205,761	101,898	103,863	36,037	17,898	18,139	14,565	7,384	7,181
		R	1,153.4	36,475	37,357	194,402	96,340	98,062	35,120	17,438	17,682	14,565	7,384	7,181
		U	40.1	1,945	2,066	11,359	5,558	5,801	917	460	457	..	..	..
	Kosigi (P)	U	40.10	1,945	2,066	11,359	5,558	5,801	917	460	457	..	..	..
2	Makthal Taluk	T	1,371.9	34,183	34,804	188,644	93,235	95,409	29,660	14,554	15,106	5,929	2,934	2,995
		R	1,360.0	29,644	30,117	160,783	79,388	81,395	27,304	13,351	13,953	5,841	2,894	2,947
		U	11.9	4,539	4,687	27,861	13,847	14,014	2,356	1,203	1,153	88	40	48
	Narayanpet (M)	U	11.86	4,539	4,687	27,861	13,847	14,014	2,356	1,203	1,153	88	40	48
3	Mahbubnagar Taluk	T	663.1	35,905	36,716	203,903	104,730	99,173	24,434	12,596	11,838	13,025	6,652	6,373
		R	653.2	21,304	21,580	116,400	58,994	57,406	18,578	9,509	9,069	12,299	6,208	6,091
		U	9.9	14,601	15,136	87,503	45,736	41,767	5,856	3,087	2,769	726	444	282
	Mahbubnagar (M)	U	9.91	14,601	15,136	87,503	45,736	41,767	5,856	3,087	2,769	726	444	282
4	Jadcherla Taluk	T	746.2	23,969	24,529	132,298	67,289	65,009	21,654	11,066	10,588	15,788	8,137	7,651
		R	735.9	20,803	21,260	113,674	57,493	56,181	20,045	10,223	9,822	15,646	8,058	7,588
		U	10.3	3,166	3,269	18,624	9,796	8,828	1,609	843	766	142	79	63
	Badepalle (P)	U	10.30	3,166	3,269	18.624	9,796	8,828	1,609	843	766	142	79	63
5	Shadnagar Taluk	T	1,054.6	31,020	31,416	171,363	87,006	84,357	34,046	17,197	16,849	12,876	6,727	6,149
		R	1,040.5	28,147	28,489	155,038	78,440	76,598	32,696	16,499	16,197	12,810	6,666	6,144
		U	14.1	2,873	2,927	16,325	8,566	7,759	1,350	698	652	66	61	5
	Farooqnagar (P)	U	14.10	2,873	2,927	16,325	8,566	7,759	1,350	698	652	66	61	5
6	Kalvakurthi Taluk	T	2,349.2	47,175	47,744	247,636	125,544	122,092	49,882	25,387	24,495	29,913	15,517	14,396
		R	2,349.2	47,175	47,744	247,636	125,544	122,092	49,882	25,387	24,495	29,913	15,517	14,396
		U	..	..	..	..	..	..	..	..	..	..	..	..

(1)	(2)	(3)	(4)	(5)	(6)	(7)	(8)	(9)	(10)	(11)	(12)	(13)	(14)	(15)
7	Nagarkurnool Taluk	T	1,453·8	41,376	41,643	224,812	112,732	112,080	45,850	22,881	22,969	9,354	4,778	4,576
		R	1,446·2	38,936	39,189	209,934	104,805	105,129	44,257	21,986	22,271	9,290	4,740	4,550
		U	7·6	2,440	2,454	14,878	7,927	6,951	1,593	895	698	64	38	26
	Nagarkurnool (P)	U	7.61	2,440	2,454	14,878	7,927	6,951	1,593	895	698	64	38	26
8	Wanaparthi Taluk	T	1,387·4	42,045	42,738	232,799	117,411	115,388	31,818	16,210	15,608	12,712	6,358	6,354
		R	1,351·1	37,195	37,854	204,091	102,258	101,833	29,096	14,677	14,419	12,204	6,097	6,107
		U	36·3	4,850	4,884	28,708	15,153	13,555	2,722	1,533	1,189	508	261	247
	Wanaparthi (P)	U	36·31	4,850	4,884	28,708	15,153	13,555	2,722	1,533	1,189	508	261	247
9	Atmakur Taluk	T	1,156·9	28,425	29,041	153,860	76,557	77,303	25,496	12,685	12,811	3,251	1,635	1,616
		R	1,156·9	28,425	29,041	153,860	76,557	77,303	25,496	12,685	12,811	3,251	1,635	1,616
		U	..	..	..	..	..	..	..	..	..	..	..	..
10	Gadwal Taluk	T	1,341.1	34,277	35,293	202,987	103,037	99,950	29,375	15,055	14,320	3,714	1,885	1,829
		R	1,337·2	29,024	29,847	172,028	86,937	85,091	26,937	13,771	13,166	3,558	1,792	1,766
		U	3·9	5,253	5,446	30,959	16,100	14,859	2,438	1,284	1,154	156	93	63
	Gadwal (M)	U	3·94	5,253	5,446	30,959	16,100	14,859	2,438	1,284	1,154	156	93	63
11	Alampur Taluk	T	1,127·2	27,032	27,885	152,249	77,105	75,144	29,566	15,037	14,529	911	472	439
		R	1,126·6	25,109	25,781	141,505	71,537	69,968	27,352	13,890	13,462	878	455	423
		U	0·6	1,923	2,104	10,744	5,568	5,176	2,214	1,147	1,067	33	17	16
	Alampur (P)	U	0.56	1,923	2,104	10,744	5,568	5,176	2,214	1,147	1,067	33	17	16
12	Kollapur Taluk	T	1,712·3	33,900	34,301	186,940	94,462	92,478	34,576	17,520	17,056	9,790	4,905	4,885
		R	1,693·9	31,448	31,813	173,456	87,262	86,194	32,685	16,515	16,170	9,694	4,859	4,835
		U	18·4	2,452	2,488	13,484	7,200	6,284	1,891	1,005	886	96	46	50
	Kollapur (P)	U	18·38	2,452	2,488	13,484	7,200	6,284	1,891	1,005	886	96	46	50
13	Achampet Taluk	T	2,917·4	26,941	27,234	141,367	71,678	69,689	31,682	16,068	15,614	23,412	11,901	11,511
		R	2,917·4	25,239	25,511	134,591	68,022	66,569	30,933	15,675	15,258	23,254	11,815	11,439
		U	N.A.	1,702	1,723	6,776	3,656	3,120	749	393	356	158	86	72
	Srisailam Project Township Left Flank Colony	U	N.A.	1,702	1,723	6,776	3,656	3,120	749	393	356	158	86	72

DISTRICT PRIMARY CENSUS ABSTRACT

MAHBUBNAGAR DISTRICT

Sl. No.	District/Taluk/ Town	Total Rural Urban	Literates			Total Main Workers (I—IX)			Cultivators (I)			MAIN WORKERS Agricultural labourers (II)		
			Persons	Males	Females	Persons	Males	Females	Persons	Males	Females	Persons	Males	Females
(1)	(2)	(3)	(16)	(17)	(18)	(19)	(20)	(21)	(22)	(23)	(24)	(25)	(26)	(27)
14	**MAHBUBNAGAR DISTRICT**	**T**	**474,623**	**346,596**	**128,027**	**1,146,830**	**717,173**	**429,657**	**511,930**	**376,113**	**135,817**	**396,665**	**152,085**	**244,580**
		R	**350,763**	**265,603**	**85,160**	**1,061,111**	**651,988**	**409,123**	**502,210**	**368,786**	**133,424**	**382,231**	**146,177**	**236,054**
		U	**123,860**	**80,993**	**42,867**	**85,719**	**65,185**	**20,534**	**9,720**	**7,327**	**2,393**	**14,434**	**5,908**	**8,526**
1	Kodangal Taluk	T	33,915	26,090	7,825	104,262	62,083	42,179	54,556	40,872	13,684	33,726	8,850	24,876
		R	30,402	23,551	6,851	99,209	59,031	40,178	53,142	39,965	13,177	32,487	8,501	23,986
		U	3,513	2,539	974	5,053	3,052	2,001	1,414	907	507	1,239	349	890
	Kosigi (P)	U	3,513	2,539	974	5,053	3,052	2,001	1,414	907	507	1,239	349	890
2	Makthal Taluk	T	36,457	27,160	9,297	88,093	53,783	34,310	36,453	26,563	9,890	24,543	7,715	16,828
		R	26,188	20,210	5,978	77,922	46,810	31,112	35,175	25,504	9,671	23,048	7,255	15,793
		U	10,269	6,950	3,319	10,171	6,973	3,198	1,278	1,059	219	1,495	460	1,035
	Narayanpet (M)	U	10,269	6,950	3,319	10,171	6,973	3,198	1,278	1,059	219	1,495	460	1,035
3	Mahbubnagar Taluk	T	68,292	45,413	22,879	79,127	55,447	23,680	32,413	23,523	8,890	17,295	6,893	10,402
		R	17,961	14,063	3,898	55,432	35,759	19,673	31,166	22,443	8,723	15,406	6,004	9,402
		U	50,331	31,350	18,981	23,695	19,688	4,007	1,247	1,080	167	1,889	889	1,000
	Mahbubnagar (M)	U	50,331	31,350	18,981	23,695	19,688	4,007	1,247	1,080	167	1,889	889	1,000
4	Jadcherla Taluk	T	29,761	21,503	8,258	59,791	38,427	21,364	28,263	20,284	7,979	18,107	6,774	11,333
		R	20,343	15,323	5,020	54,241	33,894	20,347	27,898	20,013	7,885	17,343	6,436	10,907
		U	9,418	6,180	3,238	5,550	4,533	1,017	365	271	94	764	338	426
	Badepalle (P)	U	9,418	6,180	3,238	5,550	4,533	1,017	365	271	94	764	338	426
5	Shadnagar Taluk	T	31,436	23,912	7,524	82,122	51,169	30,953	38,692	27,193	11,499	27,965	10,985	16,980
		R	24,836	19,466	5,370	76,957	46,993	29,964	38,038	26,691	11,347	27,379	10,758	16,621
		U	6,600	4,446	2,154	5,165	4,176	989	654	502	152	586	227	359
	Farooqnagar (P)	U	6,600	4,446	2,154	5,165	4,176	989	654	502	152	586	227	359
6	Kalvakurthi Taluk	T	45,087	33,663	11,424	118,834	76,212	42,622	52,950	41,042	11,908	44,463	18,217	26,246
		R	45,087	33,663	11,424	118,834	76,212	42,622	52,950	41,042	11,908	44,463	18,217	26,246
		U	..	..	..	..	..	..	..	..	..	..	..	..

(1)	(2)	(3)	(16)	(17)	(18)	(19)	(20)	(21)	(22)	(23)	(24)	(25)	(26)	(27)
7	Nagarkurnool Taluk	T	42,277	30,752	11,525	104,169	65,500	38,669	54,564	38,369	16,195	33,590	13,594	19,996
		R	34,494	25,658	8,836	99,868	61,962	37,906	53,997	37,972	16,025	33,039	13,373	19,666
		U	7,783	5,094	2,689	4,301	3,538	763	567	397	170	551	221	330
	Nagarkurnool (P)	U	7,783	5,094	2,689	4,301	3,538	763	567	397	170	551	221	330
8	Wanaparthi Taluk	T	45,473	33,431	12,042	107,544	66,394	41,150	46,521	33,391	13,130	38,715	14,442	24,273
		R	33,086	25,115	7,971	97,957	59,213	38,744	44,884	32,246	12,638	36,439	13,472	22,967
		U	12,387	8,316	4,071	9,587	7,181	2,406	1,637	1,145	492	2,276	970	1,306
	Wanaparthi (P)	U	12,387	8,316	4,071	9,587	7,181	2,406	1,637	1,145	492	2,276	970	1,306
9	Atmakur Taluk	T	25,081	18,861	6,220	76,736	45,221	31,515	29,094	22,544	6,550	24,687	7,929	16,758
		R	25,081	18,861	6,220	76,736	45,221	31,515	29,094	22,544	6,550	24,687	7,929	16,758
		U	..	..	..	..	..	..	..	..	..	..	..	..
10	Gadwal Taluk	T	29,928	21,965	7,963	91,747	60,584	31,163	38,302	31,377	6,925	35,172	14,503	20,669
		R	17,982	13,835	4,147	81,685	52,957	28,728	36,939	30,340	6,599	33,581	13,754	19,827
		U	11,946	8,130	3,816	10,062	7,627	2,435	1,363	1,037	326	1,591	749	842
	Gadwal (M)	U	11,946	8,130	3,816	10,062	7,627	2,435	1,363	1,037	326	1,591	749	842
11	Alampur Taluk	T	30,011	21,893	8,118	76,856	46,064	30,792	24,996	19,575	5,421	41,987	18,605	23,382
		R	26,453	19,415	7,038	72,090	43,148	28,942	24,551	19,222	5,329	39,612	17,595	22,017
		U	3,558	2,478	1,080	4,766	2,916	1,850	445	353	92	2,375	1,010	1,365
	Alampur (P)	U	3,558	2,478	1,080	4,766	2,916	1,850	445	353	92	2,375	1,010	1,365
12	Kollapur Taluk	T	30,640	22,669	7,971	92,751	54,845	37,906	42,624	28,273	14,351	35,823	14,901	20,922
		R	25,488	19,136	6,352	87,980	51,509	36,471	41,876	27,699	14,177	34,160	14,207	19,953
		U	5,152	3,533	1,619	4,771	3,336	1,435	748	574	174	1,663	694	969
	Kollapur (P)	U	5,152	3,533	1,619	4,771	3,336	1,435	748	574	174	1,663	694	969
13	Achampet Taluk	T	26,265	19,284	6,981	64,798	41,444	23,354	32,502	23,107	9,395	20,592	8,677	11,915
		R	23,362	17,307	6,055	62,200	39,279	22,921	32,500	23,105	9,395	20,587	8,676	11,911
		U	2,903	1,977	926	2,598	2,165	433	2	2	..	5	1	4
	Srisailam Project Township Left Flank Colony	U	2,903	1,977	926	2,598	2,165	433	2	2	..	5	1	4

DISTRICT PRIMARY CENSUS ABSTRACT

MAHBUBNAGAR DISTRICT

Sl. No.	District/Taluk/ Town	Total Rural Urban	Household Industry Manufacturing, Processing, Servicing and Repairs (V (a))			Other Workers (III, IV, V (b) & VI to IX)			Marginal Workers			Non-Workers		
			Persons	Males	Females	Persons	Males	Females	Persons	Males	Females	Persons	Males	Females
(1)	(2)	(3)	(28)	(29)	(30)	(31)	(32)	(33)	(34)	(35)	(36)	(37)	(38)	(39)
14	**MAHBUBNAGAR DISTRICT**	**T**	**53,887**	**35,561**	**18,326**	**184,348**	**153,414**	**30,934**	**119,770**	**6,855**	**112,915**	**1,178,019**	**508,656**	**669,363**
		R	**47,678**	**32,035**	**15,643**	**128,992**	**104,990**	**24,002**	**115,410**	**6,385**	**109,025**	**1,000,877**	**435,204**	**565,673**
		U	**6,209**	**3,526**	**2,683**	**55,356**	**48,424**	**6,932**	**4,360**	**470**	**3,890**	**177,142**	**73,452**	**103,690**
1	Kodangal Taluk	T	4,797	3,064	1,733	11,183	9,297	1,886	11,514	720	10,794	89,985	39,095	50,890
		R	4,074	2,711	1,363	9,506	7,854	1,652	11,410	711	10,699	83,783	36,598	47,185
		U	723	353	370	1,677	1,443	234	104	9	95	6,202	2,497	3,705
	Kosigi (P)	U	723	353	370	1,677	1,443	234	104	9	95	6,202	2,497	3,705
2	Makthal Taluk	T	9,393	4,452	4,941	17,704	15,053	2,651	8,878	522	8,356	91,673	38,930	52,743
		R	7,381	3,484	3,897	12,318	10,567	1,751	7,886	438	7,448	74,975	32,140	42,835
		U	2,012	968	1,044	5,386	4,486	900	992	84	908	16,698	6,790	9,908
	Narayanpet (M)	U	2,012	968	1,044	5,386	4,486	900	992	84	908	16,698	6,790	9,908
3	Mahbubnagar Taluk	T	2,793	1,758	1,035	26,626	23,273	3,353	11,253	374	10,879	113,523	48,909	64,614
		R	1,638	1,161	477	7,222	6,151	1,071	10,597	297	10,300	50,371	22,938	27,433
		U	1,155	597	558	19,404	17,122	2,282	656	77	579	63,152	25,971	37,181
	Mahbubnagar (M)	U	1,155	597	558	19,404	17,122	2,282	656	77	579	63,152	25,971	37,181
4	Jadcherla Taluk	T	2,167	1,572	595	11,254	9,797	1,457	6,486	427	6,059	66,021	28,435	37,586
		R	2,007	1,443	564	6,993	6,002	991	6,126	383	5,743	53,307	23,216	30,091
		U	160	129	31	4,261	3,795	466	360	44	316	12,714	5,219	7,495
	Badepalle (P)	U	160	129	31	4,261	3,795	466	360	44	316	12,714	5,219	7,495
5	Shadnagar Taluk	T	3,110	2,301	809	12,355	10,690	1,665	7,215	260	6,955	82,026	35,577	46,449
		R	2,871	2,141	730	8,669	7,403	1,266	6,817	234	6,583	71,264	31,213	40,051
		U	239	160	79	3,686	3,287	399	398	26	372	10,762	4,364	6,398
	Farooqnagar (P)	U	239	160	79	3,686	3,287	399	398	26	372	10,762	4,364	6,398
6	Kalvakurthi Taluk	T	5,096	4,143	953	16,325	12,810	3,515	13,566	970	12,596	115,236	48,362	66,874
		R	5,096	4,143	953	16,325	12,810	3,515	13,566	970	12,596	115,236	48,362	66,874
		U	..	..	..	..	..	..	..	..	..	..	..	..

(1)	(2)	(3)	(28)	(29)	(30)	(31)	(32)	(33)	(34)	(35)	(36)	(37)	(38)	(39)
7	Nagarkurnool Taluk	T	3,104	2,501	603	12,911	11,036	1,875	11,592	532	11,060	109,051	46,700	62,351
		R	2,888	2,310	578	9,944	8,307	1,637	11,385	508	10,877	98,681	42,335	56,346
		U	216	191	25	2,967	2,729	238	207	24	183	10,370	4,365	6,005
	Nagarkurnool (P)	U	216	191	25	2,967	2,729	238	207	24	183	10,370	4,365	6,005
8	Wanaparthi Taluk	T	4,851	3,391	1,460	17,457	15,170	2,287	11,241	594	10,647	114,014	50,423	63,591
		R	4,456	3,094	1,362	12,178	10,401	1,777	11,044	579	10,465	95,090	42,466	52,624
		U	395	297	98	5,279	4,769	510	197	15	182	18,924	7,957	10,967
	Wanaparthi (P)	U	395	297	98	5,279	4,769	510	197	15	182	18,924	7,957	10,967
9	Atmakur Taluk	T	6,838	3,515	3,323	16,117	11,233	4,884	6,554	493	6,061	70,570	30,843	39,727
		R	6,838	3,515	3,323	16,117	11,233	4,884	6,554	493	6,061	70,570	30,843	39,727
		U	..	..	..	..	..	..	..	..	..	..	..	..
10	Gadwal Taluk	T	4,113	3,104	1,009	14,160	11,600	2,560	13,360	681	12,679	97,880	41,772	56,108
		R	3,228	2,534	694	7,937	6,329	1,608	12,117	533	11,584	78,226	33,447	44,779
		U	885	570	315	6,223	5,271	952	1,243	148	1,095	19,654	8,325	11,329
	Gadwal (M)	U	885	570	315	6,223	5,271	952	1,243	148	1,095	19,564	8,325	11,329
11	Alampur Taluk	T	2,384	1,758	626	7,489	6,126	1,363	6,558	492	6,066	68,835	30,549	38,286
		R	2,173	1,657	516	5,754	4,674	1,080	6,484	474	6,010	62,931	27,915	35,016
		U	211	101	110	1,735	1,452	283	74	18	56	5,904	2,634	3,270
	Alampur (P)	U	211	101	110	1,735	1,452	283	74	18	56	5,904	2,634	3,270
12	Kollapur Taluk	T	3,603	2,623	980	10,701	9,048	1,653	6,321	359	5,962	87,868	39,258	48,610
		R	3,399	2,471	928	8,545	7,132	1,413	6,213	346	5,867	79,263	35,407	43,856
		U	204	152	52	2,156	1,916	240	108	13	95	8,605	3,851	4,754
	Kollapur (P)	U	204	152	52	2,156	1,916	240	108	13	95	8,605	3,851	4,754
13	Achampet Taluk	T	1,638	1,379	259	10,066	8,281	1,785	5,232	431	4,801	71,337	29,803	41,534
		R	1,629	1,371	258	7,484	6,127	1,357	5,211	419	4,792	67,180	28,324	38,856
		U	9	8	1	2,582	2,154	428	21	12	9	4,157	1,479	2,678
	Srisailam Project Township Left Flank Colony	U	9	8	1	2,582	2,154	428	21	12	9	4,157	1,479	2,678

ALPHABETICAL LIST OF VILLAGES

KODANGAL TALUK

1981 Location Code No. (1)	Name of Village (2)
68	Allapoor
143	Allipur
108	Amlikunta
23	Amsanpalle
31	Angadi Raichur
3	Annaram
97	Annasagar
93	Anthwar
5	Appaipalle
111	Appaipalle (Koilkonda)
115	Ashanpalle
128	Ayyawarpalle
92	Balampet
104	Balbhadrayapalle
153	Bapanpalle
105	Bhaktimalla
106	Bhogaram
67	Bichal
80	Bijjaram
148	Bommanpahad
145	Boneed
12	Bonraspet
17	Burhanpur
126	Chakalivanipalle
73	Challapur
66	Chandrakal
150	Chandrareddipalle
55	Chandravancha
146	Chanwar
76	Chennaram
24	Chilmanmailwar
41	Chinna Nandigaon
102	Chintaldinne
4	Chitlapalle
19	Choudarpalle
154	Damargidda
100	Danganpuram
127	Desaipalle
87	Devarfasalwad
112	Dorepalle
64	Doulatabad
44	Dudyal
144	Duppatghat
13	Dupucherla
52	Ejipoor
72	Erlapalle
47	Erlapalle (Kodangal)
121	Gadimankanpalle
94	Gadpa
34	Gandlapalle
71	Gokafasalwad
142	Gokulnagar
45	Gourwar
69	Gundepalle
110	Gundmal
49	Hakimpet
42	Hasnabad
36	Indanoor
61	Indapoor
103	Jadhavraopalle
79	Kadampalle
149	Kamsanpalle
124	Kandanpalle
120	Kankurthy
35	Kastoorpalle
114	Khajipuram
140	Khush Mohmedpalle
27	Kodangal
133	Kommur
77	Kosigi
58	Kothapalle (Kodangal)
132	Kothapalle (Koilkonda)
10	Kothur
39	Kowdeed
62	Kudrimalla
65	Kuppagiri
152	Kyatanpalle
48	Lakcherla
84	Lakkaipalle
116	Lakshmipuram
136	Lingalched
20	Lingampalle
122	Lingareddipalle
57	Lodhipoor
118	Lokurthy
22	Machanapalle
16	Madanpalle
113	Maddur
82	Malik Jadhavraopalle
119	Mallareddipalle
137	Mannapur
74	Mashrifa
38	Matoor
15	Metiakunta
81	Mirjapuram
98	Mogalmadka
147	Mominapur
109	Mudireddipalle
78	Muktarnagar
56	Mukthipahad
75	Mungimalla
54	Nacharam
101	Nagireddipalle
21	Nagireddipalle (Kodangal)
89	Nagsar
2	Nagwar
26	Najkhanpalle
18	Namdarpur
139	Nandigaon
83	Nandipahad
40	Nandwar
117	Narapur
30	Neetoor
131	Nidiginta
85	Pallerla
43	Parsapur
86	Parsapur (Doulatabad)
29	Pedda Nandigaon
135	Peddapur
129	Pedripahad
123	Piddampalle
50	Polepalle
88	Polkampalle
28	Pyalamaddi
130	Ranvatla
37	Rawalpalle
25	Regadmailaram
1	Rudraram
156	Sajnapoor
59	Saleempur
14	Saleindapur
107	Sarangaraopalle
51	Sarjakhanpet
60	Sooraipalle
99	Sudbanda
91	Sultanpur
32	Tekalkota
70	Timmareddipalle
138	Timmareddipalle (Koilkonda)
9	Tirmalapur (Kodangal)
90	Tirmalapur
53	Togapuram
11	Tumkimetta
6	Udmeshwar
155	Udimalgidda
96	Uligundam
33	Upparapalle
134	Veeraram
95	Vithalapur
8	Wadicherla
151	Wathugundla
63	Yamki
141	Yellareddipalle
125	Yelsanpalle
7	Yenkepalle
46	Yerupumalla

PRIMARY CENSUS ABSTRACT

MAHBUBNAGAR DISTRICT — KODANGAL TALUK

Location Code No.	Name of Village/ Town		Area in hectares	No. of Occupied Residential houses	No. of households	Total population (including institutional and Houseless Population)			Scheduled Castes		Scheduled Tribes		Literates	
						Persons	Males	Females	Males	Females	Males	Females	Males	Females
(1)	(2)		(3)	(4)	(5)	(6)	(7)	(8)	(9)	(10)	(11)	(12)	(13)	(14)
	KODANGAL TALUK	**T**	**1,193.5***	**38,420**	**39,423**	**205,761**	**101,898**	**103,863**	**17,898**	**18,139**	**7,384**	**7,181**	**26,090**	**7,825**
		R	**1,153.4***	**36,475**	**37,357**	**194,402**	**96,340**	**98,062**	**17,438**	**17,682**	**7,384**	**7,181**	**23,551**	**6,851**
		U	**40.1***	**1,945**	**2,066**	**11,359**	**5,558**	**5,801**	**460**	**457**	..	..	**2,539**	**974**
1	Rudraram		3,650·66	716	751	3,940	1,975	1,965	528	516	73	60	517	123
2	Nagwar		777·80	121	121	620	310	310	128	122	..	..	107	45
3	Annaram		1,174·80	224	224	1,188	591	597	176	166	..	..	139	41
4	Chitlapalle		1,458·08	289	290	1,489	744	745	120	122	116	109	152	34
5	Appaipalle		1,140·81	130	133	726	369	357	63	57	36	26	81	26
6	Udmeshwar		464·98	123	123	658	332	326	119	113	..	..	80	7
7	Yenkepalle		1,302·28	175	177	923	453	470	62	68	..	..	91	21
8	Wadicherla		1,167·11	191	209	1,101	569	532	82	71	163	183	73	16
9	Tirmalapur (Kodangal)		431·39				*Uninhabited*							
10	Kothur		1,538·21	255	255	1,376	673	703	122	115	162	168	118	25
11	Tumkimetta		1,222·55	271	271	1,346	671	675	93	105	109	107	123	17
12	Bonraspet		1,633.71	626	647	3,546	1,739	1,807	219	229	114	117	434	133
13	Dupucherla		655·59	84	84	462	245	217	125	120	6	7	20	5
14	Saleindapur		308·77	106	109	583	269	314	44	47	159	192	12	4
15	Metlakunta		1,751·07	321	325	1,644	827	817	54	63	278	255	98	33
16	Madanpalle		670·56	82	88	502	245	257	19	18	89	92	21	7
17	Burhanpur		1,305·92	242	278	1,401	680	721	136	151	253	258	151	24
18	Namdarpur		475·50	198	201	1,004	485	519	94	103	90	90	42	3
19	Choudarpalle		457·70	257	258	1,259	604	655	77	92	1	..	128	47
20	Lingampalle		260·21	110	110	592	282	310	60	68	..	..	23	2
21	Nagireddipalle (Kodangal)		353·69	64	69	304	158	146	..	..	..	..	14	2
22	Machanapalle		192·63				*Uninhabited*							
23	Amsanpalle		229.46	46	46	286	148	138	16	18	17	22	9	4
24	Chilmanmailwar		1,129·88	265	265	1,578	799	779	121	152	351	309	149	49
25	Regadmailaram		1,153·35	348	357	1,930	965	965	249	259	261	237	223	48

(1)	(2)	(3)	(4)	(5)	(6)	(7)	(8)	(9)	(10)	(11)	(12)	(13)	(14)
26	Najkhanpalle	221·36	71	71	379	187	192	83	73	6	6	21	9
27	Kodangal	3,601·69	2,059	2,083	11,098	5,661	5,437	755	753	106	29	3,237	1,619
28	Pyalamaddi	932·39	139	139	692	361	331	104	88	..	..	44	3
29	Pedda Nandigaon	695·25	196	197	1,159	599	560	116	98	33	29	210	30
30	Neetoor	1,027·90	270	279	1,545	772	773	107	81	..	..	181	27
31	Angadi Raichur	2,718·27	645	665	3,344	1,621	1,723	263	290	10	5	443	167
32	Tekalkota	515·97	209	209	1,080	525	555	146	174	42	39	138	38
33	Upparapalle	248·88	21	21	109	60	49	17	15	15	9	8	1
34	Gandlapalle	1,142·02	25	25	134	72	62	..	..	72	62	1	..
35	Kastoorpalle	546·32	176	186	905	445	460	86	93	..	..	94	29
36	Indanoor	578·29	158	158	809	376	433	123	146	2	2	109	18
37	Rawalpalle	635·76	266	293	1,637	840	797	132	124	8	7	238	60
38	Matoor	965·98	200	211	1,072	564	508	215	211	11	8	78	14
39	Kowdeed	345·60	101	109	514	236	278	65	89	10	17	47	11
40	Nandwar	297·44	117	120	622	312	310	54	62	..	..	113	19
41	Chinna Nandigaon	260·21	157	157	762	374	388	162	145	..	1	78	24
42	Hasnabad	1,952·20	683	689	3,829	1,838	1,991	201	245	6	8	669	251
43	Parsapur	1,350·43	259	260	1,250	616	634	91	75	78	83	97	21
44	Dudyal	2,582·70	587	656	3,572	1,737	1,835	356	399	56	72	501	189
45	Gourwar	790·75	144	167	816	398	418	94	90	56	54	144	67
46	Yerupumalla	1,074·03	300	300	1,576	779	797	123	141	255	231	116	21
47	Erlapalle (Kodangal)	576·27	109	109	574	282	292	35	38	108	108	49	15
48	Lakcherla	1,089·01	208	208	1,119	568	551	62	58	108	102	75	13
49	Hakimpet	579·10	271	271	1,378	659	719	89	103	2	3	244	75
50	Polepalle	1,278·80	302	302	1,460	704	756	164	187	22	32	137	40
51	Sarjakhanpet	55·85	488	494	2,389	1,175	1,214	201	199	..	..	399	73
52	Ejipoor	639·00	32	35	186	100	86	..	..	..	..	13	..
53	Togapuram	786·30	218	222	1,116	559	557	92	76	23	38	127	21
54	Nacharam	590·84	191	191	1,046	518	528	95	99	10	13	134	34
55	Chandravancha	728·03	173	177	902	440	462	88	99	..	..	66	9
56	Mukthipahad	266·69	73	73	331	157	174	44	47	..	..	27	5
57	Lodhipoor	141·23	44	52	291	142	149	40	45	..	..	26	2
58	Kothapalle (Kodangal)	451·63	105	106	454	231	223	59	61	..	..	87	24
59	Saleempur	149·73	30	30	147	76	71	28	19	..	..	20	..
60	Sooraipalle	369·07	138	138	620	291	329	90	98	..	..	53	20
61	Indapoor	577·48	122	122	689	345	344	100	101	52	36	45	1
62	Kudrimalla	818·27	398	398	2,094	1,038	1,056	75	84	87	78	250	50
63	Yamki	634·55	94	94	518	246	272	39	47	14	18	52	13
64	Doulatabad	2,586·74	984	995	5,014	2,486	2,528	366	346	51	40	579	186
65	Kuppagiri	688·87	114	114	581	285	296	84	94	..	..	53	3

* T, R, U, area figures are in Sq. Kms.

PRIMARY CENSUS ABSTRACT

MAHBUBNAGAR DISTRICT

KODANGAL TALUK

Location Code No.	Name of Village/ Town		MAIN WORKERS: Total Main Workers (I-IX) Males	Total Main Workers (I-IX) Females	Cultivators (I) Males	Cultivators (I) Females	Agricultural labourers (II) Males	Agricultural labourers (II) Females	Household Industry Manufacturing, Processing, Servicing & Repairs [V(a)] Males	Household Industry Manufacturing, Processing, Servicing & Repairs [V(a)] Females	Other Workers (III IV, V(b) & VI to IX) Males	Other Workers (III IV, V(b) & VI to IX) Females	Marginal Workers Males	Marginal Workers Females	Non-Workers Males	Non-Workers Females
(1)	(2)		(15)	(16)	(17)	(18)	(19)	(20)	(21)	(22)	(23)	(24)	(25)	(26)	(27)	(28)
KODANGAL TALUK		T	**62,083**	**42,179**	**40,872**	**13,684**	**8,850**	**24,876**	**3,064**	**1,733**	**9,297**	**1,886**	**720**	**10,794**	**39,095**	**50,890**
		R	**59,031**	**40,178**	**39,965**	**13,177**	**8,501**	**23,986**	**2,711**	**1,363**	**7,854**	**1,652**	**711**	**10,699**	**36,598**	**47,185**
		U	**3,052**	**2,001**	**907**	**507**	**349**	**890**	**353**	**370**	**1,443**	**234**	**9**	**95**	**2,497**	**3,705**
1	Rudraram		1,162	708	661	301	331	371	41	19	129	17	11	202	802	1,055
2	Nagwar		211	139	93	24	93	111	6	1	19	3	..	2	99	169
3	Annaram		386	240	273	43	97	194	1	..	15	3	1	..	204	357
4	Chitlapalle		441	279	250	5	123	260	25	2	43	12	3	19	300	447
5	Appaipalle		215	176	177	11	21	163	3	..	14	2	..	2	154	179
6	Udmeshwar		214	129	177	33	28	95	1	1	8	..	..	17	118	180
7	Yenkepalle		282	281	213	..	7	278	3	1	59	2	6	5	165	184
8	Wadicherla		299	99	216	11	54	85	10	2	19	1	21	155	249	278
9	Tirmalapur (Kodangal)								*Uninhabited*							
10	Kothur		444	259	311	104	79	132	15	7	39	16	9	214	220	230
11	Tumkimetta		403	362	266	3	66	346	10	3	61	10	..	1	268	312
12	Bonraspet		1,006	830	674	273	141	491	68	41	123	25	2	89	731	888
13	Dupucherla		164	116	151	111	12	5	..	..	1	..	2	19	79	82
14	Saleindapur		139	121	95	62	31	52	1	6	12	1	20	44	110	149
15	Metlakunta		458	246	243	17	163	220	25	5	27	4	14	206	355	365
16	Madanpalle		161	161	106	14	20	139	..	..	35	8	..	..	84	96
17	Burhanpur		401	237	305	96	16	124	26	2	54	15	..	117	279	367
18	Namdarpur		331	287	245	91	28	182	24	8	34	6	1	56	153	176
19	Choudarpalle		382	107	234	9	34	79	37	11	77	8	2	262	220	286
20	Lingampalle		178	33	160	9	12	24	3	..	3	..	5	142	99	135
21	Nagireddipalle (Kodangal)		98	2	92	2	2	..	..	..	4	..	21	104	39	40
22	Machanapalle								*Uninhabited*							
23	Amsanpalle		87	..	81	..	1	..	..	..	5	..	21	111	40	27
24	Chilmanmailwar		497	492	278	175	177	304	12	4	30	9	1	..	301	287
25	Regadmailaram		598	389	349	14	100	352	39	10	110	13	4	131	363	445

(1)	(2)	(15)	(16)	(17)	(18)	(19)	(20)	(21)	(22)	(23)	(24)	(25)	(26)	(27)	(28)
26	Najkhanpalle	118	126	69	77	45	49	..	..	4	..	..	..	69	66
27	Kodangal	2,698	1,332	945	242	403	867	165	58	1,185	165	22	280	2,941	3,825
28	Pyalamaddi	207	87	137	30	42	54	10	2	18	1	..	1	154	243
29	Pedda Nandigoan	343	185	257	71	35	113	5	1	46	..	..	13	256	362
30	Neetoor	503	402	307	2	115	389	17	6	64	5	..	13	269	358
31	Angadi Raichur	1,001	815	589	308	107	384	33	18	272	105	2	41	618	867
32	Tekalkota	336	227	187	87	74	125	8	5	67	10	3	92	186	236
33	Upparapalle	39	22	32	22	..	..	7	..	..	..	..	3	21	24
34	Gandlapalle	40	12	34	10	6	2	..	..	..	..	..	11	32	39
35	Kastoorpalle	288	228	71	12	33	90	8	15	176	111	2	4	155	228
36	Indanoor	240	221	85	10	45	186	9	8	101	17	..	3	136	209
37	Rawalpalle	480	277	256	133	90	110	38	8	96	26	9	45	351	475
38	Matoor	380	274	232	75	34	168	18	14	96	17	3	29	181	205
39	Kowdeed	156	161	123	125	28	36	2	..	3	..	..	2	80	115
40	Nandwar	190	110	131	10	22	96	2	..	35	4	..	16	122	184
41	Chinna Nandigaon	228	122	108	..	23	117	8	3	89	2	21	128	125	138
42	Hasnabad	1,089	846	700	198	176	621	39	7	174	20	..	11	749	1,134
43	Parsapur	381	302	323	..	14	299	9	1	35	2	..	..	235	332
44	Dudyal	1,032	890	724	384	161	452	50	35	97	19	..	11	705	934
45	Gourwar	230	158	163	74	55	77	3	..	9	7	10	59	158	201
46	Yerupumalla	473	319	345	195	69	97	9	3	50	24	3	185	303	293
47	Erlapalle (Kodangal)	178	178	135	112	36	62	1	1	6	3	..	..	104	114
48	Lakcherla	388	336	287	181	82	151	5	4	14	..	..	3	180	212
49	Hakimpet	391	375	188	47	60	257	56	67	87	4	..	3	268	341
50	Polepalle	422	333	313	88	58	229	18	6	33	10	12	96	270	327
51	Sarjakhanpet	627	401	238	4	71	260	182	122	136	15	..	167	548	646
52	Ejipoor	48	19	41	1	4	18	..	..	3	..	..	21	52	46
53	Togapuram	361	169	202	52	61	61	43	49	55	7	7	168	191	220
54	Nacharam	313	257	212	114	37	107	28	28	36	8	2	55	203	216
55	Chandravancha	262	125	164	74	30	50	6	..	62	1	5	93	173	244
56	Mukhipahad	113	103	73	1	12	81	14	18	14	3	..	7	44	64
57	Lodhipoor	85	68	69	..	12	68	..	..	4	..	..	13	57	68
58	Kothapalle (Kodangal)	156	119	128	1	15	116	9	2	4	..	..	..	75	104
59	Saleempur	50	37	50	..	..	37	..	..	..	..	..	..	26	34
60	Sooraipalle	183	23	121	7	23	11	5	1	34	4	5	151	103	155
61	Indapoor	218	198	186	12	14	180	12	6	6	..	..	18	127	128
62	Kudrimalla	631	495	349	29	155	411	29	37	98	18	..	2	407	559
63	Yamki	149	150	139	145	2	3	..	..	8	2	..	11	97	111
64	Doulatabad	1,601	1,095	970	169	279	797	120	111	232	18	6	162	879	1,271
65	Kuppagiri	150	125	95	74	35	40	4	4	16	7	..	..	135	171

PRIMARY CENSUS ABSTRACT

MAHBUBNAGAR DISTRICT — KODANGAL TALUK

Location Code No.	Name of Village/ Town	Area in hectares	No. of Occupied Residential houses	No. of households	Total population (including institutional and Houseless Population)			Scheduled Castes		Scheduled Tribes		Literates	
					Persons	Males	Females	Males	Females	Males	Females	Males	Females
(1)	(2)	(3)	(4)	(5)	(6)	(7)	(8)	(9)	(10)	(11)	(12)	(13)	(14)
66	Chandrakal	652·76	216	252	1,429	719	710	163	160	4	3	310	154
67	Bichal	1,491·67	268	288	1,712	846	866	119	117	40	28	183	47
68	Allapoor	683·11	144	144	729	370	359	90	95	15	14	72	3
69	Gundepalle	524·47	131	133	721	356	365	95	87	..	..	83	23
70	Timmareddipalle	821·11	219	219	1,149	582	567	84	103	49	50	59	9
71	Gokafasalwad	2,118·52	463	464	2,414	1,184	1,230	176	162	112	153	317	97
72	Erlapalle	891·92	176	181	775	386	389	98	99	..	..	116	32
73	Challapur	627·76	195	195	1,006	498	508	81	80	7	13	72	10
74	Mashrifa	1,191·80	412	416	1,995	946	1,049	232	258	100	105	177	16
75	Mungimalla	284·90	126	126	682	328	354	35	39	..	..	86	16
76	Chennaram	393·76	149	179	815	399	416	100	102	..	..	51	17
77	Kosigi (R)	3,623·14	745	766	3,899	1,912	1,987	435	485	..	..	329	80
78	Muktarnagar	59·49					*Uninhabited*						
79	Kadampalle	572·22	133	140	797	421	376	92	95	..	..	73	6
80	Bijjaram	598.53	155	163	771	379	392	62	69	..	..	71	28
81	Mirjapuram	675·42	238	241	1,135	559	576	82	90	3	1	196	49
82	Malik Jadhavraopalle	178.87					*Uninhabited*						
83	Nandipahad	859·95	240	258	1,232	620	612	130	130	1	4	106	13
84	Lakkaipalle	422·09	99	99	482	239	243	59	52	40	47	27	10
85	Pallerla	1,652·33	385	389	2,089	1,050	1,039	188	173	154	155	214	46
86	Parsapur (Doulatabad)	273·57	86	86	491	250	241	60	51	..	..	52	10
87	Devarfasalwad	1,104·38	298	300	1,639	850	789	98	99	351	280	99	18
88	Polakampalle	341·96	117	117	628	328	300	54	48	88	82	84	10
89	Nagsar	467·82	83	87	433	220	213	66	71	58	43	40	7
90	Tirmalapur	906·90	33	34	186	95	91	18	16	..	..	9	1
91	Sultanpur	577·89	180	184	905	459	446	55	59	16	10	84	7
92	Balampet	354·10	286	286	1,425	705	720	63	51	..	..	157	36
93	Anthawar	912·56	199	207	1,121	545	576	93	96	..	..	145	47
94	Gadpa	658·02	132	132	722	358	364	104	101	..	..	62	24
95	Vithalapur	1,343·96	258	258	1,387	685	702	198	202	..	..	160	56

(1)	(2)	(3)	(4)	(5)	(6)	(7)	(8)	(9)	(10)	(11)	(12)	(13)	(14)
96	Uligundam	831·22	158	158	807	407	400	67	63	..	..	73	23
97	Annasagar	590·84	198	202	1,008	505	503	59	59	..	..	67	16
98	Mogalmadaka	862·79	358	371	1,778	900	878	241	207	39	33	152	22
99	Sudbanda	186·56	50	50	196	95	101	..	..	94	99	4	..
100	Danganpuram	649·92	223	228	1,167	574	593	137	116	17	18	112	24
101	Nagireddipalle	397·80	121	123	621	315	306	69	66	10	12	92	22
102	Chintaldinne	434·63	151	151	876	435	441	34	34	11	19	77	15
103	Jadhavraopalle	730·05	152	153	875	439	436	75	77	128	135	35	1
104	Balbhadrayapalle	1,012·93	244	244	1,244	600	644	198	208	77	79	72	36
105	Bhaktimalla	1,110.86	261	262	1,335	684	651	106	101	44	33	195	89
106	Bhogaram	524·88	180	210	1,092	532	560	89	90	22	23	180	55
107	Sarangaraopalle	231·07	40	41	261	122	139	..	..	93	111	20	3
108	Amlikunta	488·05	148	148	692	349	343	75	69	..	..	72	13
109	Mudireddipalle	492·10	157	157	882	432	450	96	99	161	158	25	10
110	Gundmal	2,128·64	830	859	4,669	2,231	2,438	262	275	52	53	646	194
111	Appaipalle	405·09	48	48	253	127	126	1	..	126	126	29	9
112	Dorepalle	2,268·66	537	543	3,175	1,607	1,568	206	206	644	619	229	51
113	Maddur	1,653·95	911	930	5,019	2,535	2,484	397	354	44	51	819	187
114	Khajipuram	595·70	155	164	902	462	440	103	93	16	19	86	12
115	Ashanpalle	339·53	172	172	815	367	448	76	84	19	21	137	13
116	Lakshmipuram	110.48	33	35	164	77	87	6	8	..	..	25	2
117	Narapur	590·84	186	187	992	509	483	68	72	..	..	87	9
118	Lokurthy	717·10	192	192	934	461	473	107	115	..	..	83	17
119	Mallareddipalle	647·50	227	239	1,110	510	600	140	161	2	2	67	13
120	Kankurthy	1,786.68	550	564	2,789	1,336	1,453	183	180	2	3	462	163
121	Gadimankanpalle	822·72	249	256	1,203	580	623	80	79	..	..	126	26
122	Lingareddipalle	518·00	82	82	410	206	204	77	82	..	..	55	11
123	Piddampalle	253·33	140	142	717	363	354	80	74	6	3	66	10
124	Kadampalle	485·62	137	137	663	328	335	93	87	6	7	59	9
125	Yelsanpalle	227.03	48	53	235	109	126	..	..	..	..	26	1
126	Chakalivanipalle	356·53	69	73	390	182	208	12	16	15	9	57	19
127	Desaipalle	569·80	160	170	871	428	443	116	111	2	2	100	43
128	Ayyawarpalle	173·61	36	37	173	87	86	17	18	..	..	19	6
129	Pedripahad	927·54	230	240	1,252	632	620	160	157	42	36	144	46
130	Ranvatla	2,184·08	640	640	3,514	1,735	1,779	295	309	117	115	300	72
131	Nidijinta	1,815·82	350	388	2,087	1,033	1,054	142	140	71	76	217	48
132	Kothapalle	721·55	247	249	1,227	626	601	90	92	148	137	125	26
133	Kommur	609·46	237	237	1,208	591	617	90	81	28	30	219	34
134	Veeraram	704·56	83	83	452	231	221	33	24	42	35	19	2
135	Peddapur	396.19	89	89	422	194	228	52	75	..	..	72	27

PRIMARY CENSUS ABSTRACT

MAHBUBNAGAR DISTRICT — KODANGAL TALUK

Location Code No.	Name of Village/ Town	MAIN WORKERS													
		Total Main Workers (I–IX)		Cultivators (I)		Agricultural labourers (II)		Household Industry Manufacturing, Processing, Servicing & Repairs [V (a)]		Other Workers (III, IV, V (b) & VI to IX)		Marginal Workers		Non-Workers	
		Males	Females	Males	Females	Males	Females	Males	Females	Males	Females	Males	Females	Males	Females
(1)	(2)	(15)	(16)	(17)	(18)	(19)	(20)	(21)	(22)	(23)	(24)	(25)	(26)	(27)	(28)
66	Chandrakal	372	298	212	106	44	143	11	11	105	38	..	52	347	360
67	Bichal	533	370	351	162	117	193	40	10	25	5	..	30	313	466
68	Allapoor	253	160	232	8	17	141	..	..	4	11	..	..	117	199
69	Gundepalle	215	183	194	106	15	77	..	..	6	..	1	7	140	175
70	Timmareddipalle	383	369	303	9	69	356	4	4	7	..	..	3	199	195
71	Gokafasalwad	749	618	536	306	114	293	23	10	76	9	2	74	433	538
72	Erlapalle	274	277	153	2	106	271	4	1	11	3	..	2	112	110
73	Challapur	330	300	188	16	104	275	18	3	20	6	2	2	166	206
74	Mashrifa	522	284	359	12	90	258	24	6	49	8	59	275	365	490
75	*Mungimalla*	212	217	128	129	36	61	37	26	11	1	..	4	116	133
76	Chennaram	268	108	215	60	36	42	10	4	7	2	..	138	131	170
77	Kosigi (R)	1,191	746	819	202	227	492	38	9	107	43	3	290	718	951
78	Muktarnagar	*Uninhabited*													
79	Kadampalle	239	161	151	62	57	90	1	..	30	9	20	32	162	183
80	Bijjaram	246	237	171	3	18	210	14	16	43	8	1	3	132	152
81	Mirjapuram	369	328	237	185	75	128	17	1	40	14	3	49	187	199
82	Malik Jadhavraopalle	*Uninhabited*													
83	Nandipahad	411	364	260	150	56	206	24	..	71	8	16	54	193	194
84	Lakkaipalle	157	147	152	3	4	144	..	..	1	..	1	..	81	96
85	Pallerla	647	204	539	38	43	157	22	6	43	3	5	172	398	663
86	Parsapur (Doulatabad)	167	145	146	137	2	6	6	..	13	2	..	2	83	94
87	Devarfasalwad	500	173	429	66	42	104	13	1	16	2	1	139	349	477
88	Polakampalle	201	185	191	1	1	184	..	..	9	..	..	..	127	115
89	Nagsar	140	71	102	49	17	16	6	1	15	5	8	84	72	58
90	Tirmalapur	70	52	55	32	8	17	1	..	6	3	2	18	23	21
91	Sultanpur	295	253	222	65	49	186	3	..	21	2	..	8	164	185
92	Balampet	444	362	260	91	75	206	58	58	51	7	..	70	261	288
93	Anthawar	355	336	293	291	5	18	17	3	40	24	..	37	190	203
94	Gadpa	225	46	168	33	26	11	3	..	28	2	1	188	132	130
95	Vithalapur	422	346	267	110	106	226	12	2	37	8	1	18	262	338

(1)	(2)	(15)	(16)	(17)	(18)	(19)	(20)	(21)	(22)	(23)	(24)	(25)	(26)	(27)	(28)
96	Uligundam	271	210	185	33	65	166	6	2	15	9	7	19	129	171
97	Annasagar	292	63	255	19	16	39	5	..	16	5	13	141	200	299
98	Mogalmadaka	618	521	500	105	24	388	46	17	48	11	12	55	270	302
99	Sudbanda	56	5	56	..	..	5	..	..	..	..	..	22	39	74
100	Danganpuram	372	332	255	199	63	110	29	13	25	10	6	14	196	247
101	Nagireddipalle	210	179	187	96	4	78	2	1	17	4	..	..	105	127
102	Chintaldinne	284	184	224	137	28	36	7	5	25	6	..	67	151	190
103	Jadhavraopalle	239	220	224	168	2	43	6	7	7	2	..	1	200	215
104	Balbhadrayapalle	434	382	237	111	164	267	4	..	29	4	1	13	165	249
105	Bhaktimalla	480	337	328	171	90	163	27	1	35	2	..	13	204	301
106	Bhogaram	322	190	223	142	29	20	22	4	48	24	5	102	205	268
107	Sarangaraopalle	68	56	66	44	..	12	..	..	2	..	..	18	54	65
108	Amlikunta	245	133	226	12	11	120	..	..	8	1	..	53	104	157
109	Mudireddipalle	256	233	225	151	24	77	1	4	6	1	..	14	176	203
110	Gundmal	1,405	1,138	813	434	208	585	125	41	259	78	4	47	822	1,253
111	Appaipalle	65	60	60	39	4	21	..	..	1	..	..	5	62	61
112	Dorepalle	999	612	810	199	124	400	15	5	50	8	1	169	607	787
113	Maddur	1,524	964	934	638	56	135	163	121	371	70	7	138	1,004	1,382
114	Khajipuram	296	18	256	7	9	6	7	1	24	4	12	283	154	139
115	Ashanpalle	222	125	145	30	49	72	9	3	19	20	5	37	140	286
116	Lakshmipuram	53	1	49	..	2	1	..	..	2	..	2	41	22	45
117	Narapur	339	210	302	176	16	34	6	..	15	..	..	30	170	243
118	Lokurthy	317	303	141	43	148	256	4	2	24	2	..	28	144	142
119	Mallareddipalle	336	100	255	40	37	52	3	2	41	6	42	325	132	175
120	Kankurthy	824	510	459	231	100	230	71	26	194	23	20	205	492	738
121	Gadimankanpalle	373	344	290	249	38	89	12	2	33	4	7	26	200	253
122	Lingareddipalle	128	13	83	2	30	9	7	..	8	2	..	96	78	95
123	Piddampalle	257	175	185	5	27	146	7	13	38	11	3	71	103	108
124	Kadampalle	204	19	160	..	22	17	8	1	14	1	7	169	117	147
125	Yelsanpalle	83	7	78	..	..	7	3	..	2	..	1	27	25	92
126	Chakalivanipalle	116	42	61	..	26	38	9	2	20	2	..	13	66	153
127	Desaipalle	307	186	246	107	27	68	1	1	33	10	..	..	121	257
128	Ayyawarpalle	64	54	52	11	8	43	1	..	3	..	..	..	23	32
129	Pedripahad	396	376	296	89	65	275	14	1	21	11	1	..	235	244
130	Ranvatla	1,088	808	822	174	148	613	22	5	96	16	2	184	645	787
131	Nidijinta	619	514	447	185	106	285	17	7	49	37	22	26	392	514
132	Kothapalle	368	341	267	190	61	121	11	7	29	23	10	16	248	244
133	Kommur	363	168	303	135	5	29	4	1	51	3	10	179	218	270
134	Veeraram	154	7	154	6	..	1	..	..	..	..	..	104	77	110
135	Peddapur	137	89	68	35	44	44	8	2	17	8	1	49	56	90

PRIMARY CENSUS ABSTRACT

MAHBUBNAGAR DISTRICT

KODANGAL TALUK

Location Code No.	Name of Village/ Town	Area in hectares	No. of Occupied Residential houses	No. of house-holds	Total population (including institutional and Houseless Population)			Scheduled Castes		Scheduled Tribes		Literates	
					Persons	Males	Females	Males	Females	Males	Females	Males	Females
(1)	(2)	(3)	(4)	(5)	(6)	(7)	(8)	(9)	(10)	(11)	(12)	(13)	(14)
136	Lingalched	327·39	132	132	732	344	388	68	56	1	2	77	42
137	Mannapur	365·83	163	163	870	428	442	61	66	..	..	93	19
138	Timmareddipalle	241·19	95	95	537	280	257	62	52	39	36	63	8
139	Nandigoan	384·45	125	125	666	317	349	34	55	22	22	95	24
140	Khush Mohammedpalle	275·19	69	69	313	139	174	10	18	109	118	24	4
141	Yellareddipalle	452·84	107	107	572	297	275	60	56	54	46	53	3
142	Gokulnagar	396·19	175	175	945	458	487	45	53	23	27	100	12
143	Allipur	510·31	73	73	382	202	180	41	39	..	..	82	26
144	Duppatghat	397·80	198	207	958	452	506	54	72	28	33	95	6
145	Boneed	1,301·87	431	445	2,430	1,223	1,207	289	286	47	50	344	47
146	Chanwar	430·99	155	156	791	391	400	108	113	2	3	94	34
147	Mominapur	663·28	249	249	1,189	594	595	112	118	10	6	70	14
148	Bommanpahad	1,523·23	289	298	1,369	647	722	119	133	..	..	77	11
149	Kamsanpalle	1,379·17	284	295	1,609	786	823	119	112	..	..	96	16
150	Chandrareddipalle	481·57	186	186	1,057	540	517	95	78	9	7	95	8
151	Wathugundla	1,251·28	253	254	1,413	698	715	69	67	210	221	107	16
152	Kyatanpalle	940·49	264	269	1,400	699	701	317	315	..	..	149	32
153	Bapanpalle	1,230·24	394	395	1,923	977	946	9	6	7	7	148	17
154	Damarigadda	1,711.82	1,069	1,088	5,646	2,800	2,846	411	401	142	148	796	273
155	Udmalgidda	732·88	189	199	939	456	483	208	216	16	15	139	55
156	Sajnapoor	658·42	209	209	1,141	579	562	134	130	28	26	62	15

PRIMARY CENSUS ABSTRACT

MAHBUBNAGAR DISTRICT

KODANGAL TALUK

Location Code No.	Name of Village/ Town	MAIN WORKERS													
		Total Main Workers (I-IX)		Cultivators (I)		Agricultural labourers (II)		Household Industry Manufacturing, Processing, Servicing & Repairs [V (a)]		Other Workers (III IV, V (b) & VI to IX)		Marginal Workers		Non-Workers	
		Males	Females	Males	Females	Males	Females	Males	Females	Males	Females	Males	Females	Males	Females
(1)	(2)	(15)	(16)	(17)	(18)	(19)	(20)	(21)	(22)	(23)	(24)	(25)	(26)	(27)	(28)
136	Lingalched	251	13	213	2	1	1	16	4	21	6	..	199	93	176
137	Mannapur	262	193	208	107	12	85	11	..	31	1	3	3	163	246
138	Timmareddipalle	199	156	154	..	5	154	3	..	37	2	..	..	81	101
139	Nandigaon	187	178	143	40	15	133	5	1	24	4	8	..	122	171
140	Khush Mohammedpalle	56	82	50	77	..	5	3	..	3	..	..	..	83	92
141	Yellareddipalle	179	93	147	34	20	58	5	1	7	..	..	55	118	127
142	Gokulnagar	269	256	232	202	12	50	6	3	19	1	1	20	188	211
143	Allipur	127	108	111	103	1	5	2	..	13	..	5	..	70	72
144	Duppatghat	298	292	227	215	22	67	9	..	40	10	1	4	153	210
145	Boneed	746	677	567	101	122	561	11	..	46	15	24	54	453	476
146	Chanwar	274	62	187	5	42	53	8	3	37	1	1	211	116	127
147	Mominapur	346	332	314	199	29	130	..	..	3	3	..	26	248	237
148	Bommanpahad	398	153	289	29	20	103	35	7	54	14	28	212	221	357
149	Kamsanpalle	501	367	434	283	25	71	6	3	36	10	2	81	283	375
150	Chandrareddipalle	374	301	274	8	76	292	11	..	13	1	..	1	166	215
151	Wathugundla	424	377	379	17	24	352	2	1	19	7	..	14	274	324
152	Kyatanpalle	447	192	351	65	52	121	9	1	35	5	..	143	252	366
153	Bapanpalle	658	446	587	136	43	300	9	2	19	8	1	146	318	354
154	Damarigadda	1,655	651	945	114	216	331	122	96	372	110	51	918	1,094	1,277
155	Udmalgidda	301	165	234	9	14	127	22	9	31	20	..	100	155	218
156	Sajnapoor	370	100	231	..	112	97	6	..	21	3	3	146	206	316

PRIMARY CENSUS ABSTRACT

MAHBUBNAGAR DISTRICT — KOSIGI TOWN — KODANGAL TALUK

Location Code No.	Name of Town	Area in Sq. Kms.	No. of Occupied Residential houses	No. of households	Total population (including institutional and Houseless Population)			Scheduled Castes		Scheduled Tribes		Literates	
					Persons	Males	Females	Males	Females	Males	Females	Males	Females
(1)	(2)	(3)	(4)	(5)	(6)	(7)	(8)	(9)	(10)	(11)	(12)	(13)	(14)
14/VI	**KOSIGI TOWN (P)**	**40·10**	**1,945**	**2,066**	**11,359**	**5,558**	**5,801**	**460**	**457**	..	..	**2,539**	**974**
	Block 1		74	79	435	224	211	..	..	..	..	100	34
	2		70	74	384	180	204	..	..	..	..	106	63
	3		89	104	610	313	297	..	..	..	..	155	43
	4		103	111	610	304	306	..	..	..	..	146	60
	5		105	107	532	268	264	1	..	..	..	175	85
	6		90	94	415	196	219	..	..	..	..	67	21
	7		113	115	531	253	278	253	278	..	..	28	4
	8		111	117	581	285	296	181	177	..	..	52	5
	9		112	116	680	324	356	..	..	..	..	129	31
	10		86	90	537	249	288	..	..	..	..	108	47
	11		88	107	680	326	354	..	..	..	..	164	50
	12		127	129	766	375	391	..	..	..	..	245	146
	13		91	94	499	244	255	..	..	..	..	105	41
	14		124	124	690	345	345	20	..	..	..	228	116
	15		93	102	564	268	296	..	..	..	..	102	37
	16		95	110	643	318	325	..	..	..	..	110	28
	17		99	103	624	304	320	..	..	..	..	114	22
	18		110	117	669	331	338	..	..	..	..	163	71
	19		122	129	724	349	375	..	..	..	..	184	53
	20		43	44	185	102	83	5	2	..	..	58	17

PRIMARY CENSUS ABSTRACT

MAHBUBNAGAR DISTRICT — KOSIGI TOWN — ~~MAHBUBNAGAR TALUK~~ KODANGAL TALUK

Location Code No.	Name of Town	MAIN WORKERS										MARGINAL WORKERS		NON-WORKERS	
		Total Main Workers (I-IX)		Cultivators (I)		Agricultural labourers (II)		Household Industry Manufacturing, Processing, Servicing & Repairs [V (a)]		Other Workers III, IV, V (b) & VI to IX)					
		Males	Females	Males	Females	Males	Females	Males	Females	Males	Females	Males	Females	Males	Females
(1)	(2)	(15)	(16)	(17)	(18)	(19)	(20)	(21)	(22)	(23)	(24)	(25)	(26)	(27)	(28)
14/VI	**KOSIGI TOWN (P)**	**3,052**	**2,001**	**907**	**507**	**349**	**890**	**353**	**370**	**1,443**	**234**	**9**	**95**	**2,497**	**3,705**
	Block 1	111	28	12	..	..	11	45	7	54	10	..	..	113	183
	2	99	23	9	..	2	6	26	11	62	6	..	3	81	178
	3	168	120	45	14	9	42	61	61	53	3	..	6	145	171
	4	166	79	38	11	31	28	19	35	78	5	1	24	137	203
	5	140	82	18	5	8	19	25	45	89	13	..	..	128	182
	6	124	126	46	24	16	68	21	28	41	6	..	4	72	89
	7	182	190	85	43	67	143	20	..	10	4	..	4	71	84
	8	168	166	112	103	22	55	10	5	24	3	..	2	117	128
	9	190	171	64	17	29	116	10	17	87	21	..	..	134	185
	10	130	82	11	6	19	29	9	19	91	28	1	..	118	206
	11	167	60	11	1	1	1	37	55	118	3	1	8	158	286
	12	186	53	27	2	1	13	21	8	137	30	..	2	189	336
	13	135	113	40	36	21	74	7	..	67	3	..	..	109	142
	14	183	89	78	21	27	47	8	4	70	17	..	..	162	256
	15	153	93	53	7	17	81	8	2	75	3	3	27	112	176
	16	166	147	42	45	57	81	1	15	66	6	..	1	152	177
	17	171	144	127	110	12	30	3	..	29	4	..	9	133	167
	18	158	101	51	52	5	15	9	15	93	19	2	2	171	235
	19	195	120	30	9	4	30	12	41	149	40	1	1	153	254
	20	60	14	8	1	1	1	1	2	50	10	..	2	42	67

ALPHABETICAL LIST OF VILLAGES

MAKTHAL TALUK

1981 Location Code No.	Name of Village
(1)	(2)
15	Abhangapur
110	Adivi Khanapur
122	Adivi Satyavaram
103	Ainapur
101	Alampalle
41	Aminpur
9	Ammireddipalle
17	Ankilla
27	Anthwar
30	Appakapalle
8	Appireddipalle
26	Ayyawarpalle (Kollampalle)
19	Ayyawarpalle (T)
45	Bapur
2	Bhairamkonda
83	Bhairampalle
50	Bijwar
11	Boinpalle
76	Bondalakunta
20	Chandapur (Dhanwada)
94	Chandapur
102	Chegunta
10	Chinna Jatram
73	Chinna Porla
119	Chityala
47	Dantanpalle
116	Dasaradoddi
23	Dhanwada
74	Edavalli
3	Ekhlaspur
63	Eligandla
129	Gajarandoddi
85	Garanhalli
89	Golapalle
57	Gotur
112	Gudeballur
64	Gudigandla
52	Gunmukla
34	Gurlapalle
108	Gurujala
96	Gurulapalle
99	Gururao Lingampalle
109	Hindupur
60	Ibrahimpatnam
31	Jajapur
66	Jaklair
1	Jalalpur
65	Jawalapur
48	Jeeranhalli
77	Kachwar
91	Kammathnarva
93	Kammath Phulmamidi
118	Karni
33	Kavarampalle
54	Kavasanpalle
22	Kistapur
106	Khalhalli
92	Khanapur
25	Kollampalle
69	Kollur
128	Kolpur
21	Kondapur
4	Kondareddipalle
13	Kotakonda
6	Kothapalle
100	Kothapalle
111	Kunsi
105	Kusumurthy
46	Lachampalle
120	Lachchampur
24	Lingampalle (Kollampalle)
79	Lingampalle (Chinaporla)
56	Madhavaram (Marikal)
80	Madhawar (Makthal)
113	Maganur
87	Makthal
72	Mallepalle
55	Mandipalle
130	Mandipalle
61	Marikal
18	Mubarakpur
126	Mudmal
124	Mudmaldoddi
125	Muraharidoddi
71	Nagireddipalle
14	Narsappapalle
84	Neradgum
29	Nidgurthi
42	Oblapur
114	Oblapur
123	Pagadabanda
38	Pagidimarri
36	Pallebuzurg
39	Pallekunta
121	Paramandoddi
62	Paspul
51	Pathapalle
28	Pedda Jatram
68	Peddaporla
5	Perapalle
67	Phulmamidi
127	Panjanur
58	Pusalapad
59	Rakonda
90	Rudrasamudram
40	Samanur
70	Samistapur
86	Sangambanda
7	Seranpalle
104	Shukralingampalle
32	Singar
81	Someswarabanda
107	Tangadigi
88	Tekulapalle
98	Thalankeri
44	Thipraspalle
12	Thirumalapur (Dhanwada)
75	Thirumalapur
95	Tirmalapur (Makthal)
82	Ujjalli
78	Upparapalle
43	Utkur
35	Vallampalle
37	Venkatapur
16	Vinjamur
117	Wadawat
97	Warkoor
115	Yabandoddi
53	Yamananpalle
49	Yergatpalle

PRIMARY CENSUS ABSTRACT

MAHBUBNAGAR DISTRICT

MAKTHAL TALUK

Location Code No.	Name of Village/ Town		Area in hectares	No. of Occupied Residential houses	No. of households	Total population (including institutional and Houseless Population)			Scheduled Castes		Scheduled Tribes		Literates	
						Persons	Males	Females	Males	Females	Males	Females	Males	Females
(1)	(2)		(3)	(4)	(5)	(6)	(7)	(8)	(9)	(10)	(11)	(12)	(13)	(14)
	MAKTHAL TALUK	**T**	**1,371.9***	**34,183**	**34,804**	**188,644**	**93,235**	**95,409**	**14,554**	**15,106**	**2,934**	**2,995**	**27,160**	**9,297**
		R	**1,360.0***	**29,644**	**30,117**	**160,783**	**79,388**	**81,395**	**13,351**	**13,953**	**2,894**	**2,947**	**20,210**	**5,978**
		U	**11.9***	**4,539**	**4,687**	**27,861**	**13,847**	**14,014**	**1,203**	**1,153**	**40**	**48**	**6,950**	**3,319**
1	Jalalpur		473·48	146	155	844	421	423	92	94	..	..	108	34
2	Bhairamkonda		1,122·60	237	247	1,270	627	643	175	159	..	..	72	11
3	Ekhlaspur		1,191·39	163	164	891	451	440	91	87	1	..	93	26
4	Kondareddipalle		676·23					*Uninhabited*						
5	Perapalle		2,032·73	420	425	2,313	1,121	1,192	201	206	210	220	237	62
6	Kothapalle		456·48	24	24	165	80	85	..	..	74	74	12	7
7	Seranpalle		617·55	204	222	1,202	587	615	..	..	..	..	137	58
8	Appireddipalle		665·71	299	300	1,653	839	814	136	138	..	..	132	13
9	Ammireddipalle		796·01	191	191	983	466	517	105	112	..	..	28	6
10	Chinna Jatram		1,157·40	356	369	2,100	1,060	1,040	267	258	28	19	209	26
11	Boinpalle		747·86	187	187	884	425	459	82	82	116	118	37	6
12	Thirumalapur		2,628·02	359	360	2,028	1,022	1,006	198	218	83	94	189	37
13	Kotakonda		1,089·01	653	660	3,404	1,627	1,777	160	181	23	20	468	125
14	Narsappapalle		63·94	18	18	93	40	53	..	..	..	..	15	8
15	Abhangapur		2,020·19	587	587	3,155	1,610	1,545	267	292	133	123	232	24
16	Vinjamur		1,975·27	499	506	2,661	1,332	1,329	137	145	293	333	306	56
17	Ankilla		1,548·73	418	423	2,153	1,094	1,059	266	266	290	297	216	35
18	Mubarakpur		419·66					*Uninhabited*						
19	Ayyawarpalle (T)		121·41	78	87	421	194	227	52	56	76	93	35	17
20	Chandapur (Dhanwada)		246·86	87	87	428	205	223	68	78	4	4	32	4
21	Kondapur		3,527·23	890	905	4,622	2,251	2,371	453	471	436	444	492	125
22	Kistapur		3,715·00	640	651	3,324	1,667	1,657	315	333	88	83	250	55
23	Dhanwada		2,620·74	1,092	1,096	6,266	3,097	3,169	573	590	15	19	1,008	274
24	Lingampalle (Kollempalle)		909·73	95	95	531	284	247	57	58	154	125	25	5
25	Kollampalle		2,316·82	763	767	3,734	1,786	1,948	287	325	183	202	375	98

(1)	(2)	(3)	(4)	(5)	(6)	(7)	(8)	(9)	(10)	(11)	(12)	(13)	(14)
26	Ayyawarpalle (Kollampalle)	140·43	40	40	176	89	87	..	..	..	..	10	..
27	Anthwar	107·84	78	78	361	187	174	..	..	..	..	27	5
28	Pedda Jatram	2,725·15	662	676	3,377	1,695	1,682	521	496	45	38	307	59
29	Nidgurthi	1,860·34	376	377	1,957	959	998	162	178	82	82	168	79
30	Appakapalle	137·59	116	126	669	320	349	60	62	..	..	90	21
31	Jajapur	8,691·67	610	626	3,418	1,675	1,743	261	270	35	31	622	173
32	Singar	941·30	408	420	2,131	1,025	1,106	131	144	..	..	258	53
33	Kavarampalle	351·67					*Uninhabited*						
34	Gurlapalle	99.15					*Uninhabited*						
35	Vallampalle	660·45	107	107	608	307	301	67	66	..	..	48	10
36	Pallebuzurg						*Urban area (included in Narayanpet town)*						
37	Venkatapur	261·43					*Uninhabited*						
38	Pagidimarri	969·22	247	252	1,463	727	736	73	87	..	..	237	47
39	Pallekunta	154·18					*Uninhabited*						
40	Samanur	388·90	30	30	166	82	84	4	2	..	..	13	4
41	Aminpur	1,031·95	196	210	1,077	519	558	112	122	2	3	104	24
42	Oblapur	752·31	133	140	656	319	337	82	66	..	..	90	21
43	Utkur	2,185·70	1,560	1,582	8,823	4,267	4,556	397	484	19	17	1,821	655
44	Thipraspalle	1,003,21	180	190	1,037	499	538	95	99	6	8	77	12
45	Bapur	440·70	39	39	214	104	110	49	54	..	..	37	8
46	Lachampalle	331·84	35	35	235	121	114	56	52	..	..	7	..
47	Dantanpalle	1,248·45					*Uninhabited*						
48	Jeeranhalli	292·59					*Uninhabited*						
49	Yergatpalle	597·92	31	35	220	102	118	1	3	..	..	22	5
50	Bijwar	1,632·09	333	337	1,883	943	940	188	180	13	11	252	58
51	Pathapalle	565·75	125	128	721	368	353	1	2	3	3	64	15
52	Gunmukla	1,040·44	184	184	996	486	510	100	107	8	11	136	48
53	Yamananpalle	610·26	75	77	453	228	225	33	31	..	..	59	5
54	Kavasanpalle	175·23	122	122	683	325	358	16	22	..	..	95	23
55	Mandipalle	1,298·23	243	243	1,274	631	643	83	92	171	169	119	20
56	Madhavaram (Marikal)	1,156,99	280	280	1,499	717	782	88	98	..	..	64	18
57	Gotur	1,406·68	516	516	2,917	1,466	1,451	402	436	29	19	375	100
58	Pusalapad	968·01	210	215	1,146	554	592	58	79	..	..	89	20
59	Rakonda	965·17	206	208	1,153	559	594	187	199	7	4	146	56
60	Ibrahimpatnam	391·73	54	56	252	124	128	100	114	..	..	44	14
61	Marikal	2,706·94	1,081	1,093	6,070	3,049	3,021	312	294	17	17	957	325
62	Paspul	890·31	91	91	523	254	269	97	96	..	..	53	12
63	Eligandla	817·46	234	236	1,158	518	640	75	94	..	..	122	45
64	Gudigandla	859.95	230	245	1,321	646	675	128	133	7	13	115	24
65	Jawalapur	571·41	66	70	372	194	178	29	32	..	..	47	7

* T ,R ,U, area figures are in Sq. Kms.

PRIMARY CENSUS ABSTRACT

MAHBUBNAGAR DISTRICT

MAKTHAL TALUK

Location Code No.	Name of Village/ Town		MAIN WORKERS												Marginal Workers		Non-Workers	
			Total Main Workers (I-IX)		Cultivators (I)		Agricultural labourers (II)		Household Industry Manufacturing, Processing, Servicing & Repairs [V (a)]		Other Workers (III, IV, V (b) & VI to IX)							
			Males	Females	Males	Females	Males	Females	Males	Females	Males	Females	Males	Females	Males	Females	Males	Females
(1)	(2)		(15)	(16)	(17)	(18)	(19)	(20)	(21)	(22)	(23)	(24)	(25)	(26)	(27)	(28)		
MAKTHAL TALUK		**T**	**53,783**	**34,310**	**26,563**	**9,890**	**7,715**	**16,828**	**4,452**	**4,941**	**15,053**	**2,651**	**522**	**8,356**	**38,930**	**52,743**		
		R	**46,810**	**31,112**	**25,504**	**9,671**	**7,255**	**15,793**	**3,484**	**3,897**	**10,567**	**1,751**	**438**	**7,448**	**32,140**	**42,835**		
		U	**6,973**	**3,198**	**1,059**	**219**	**460**	**1,035**	**968**	**1,044**	**4,486**	**900**	**84**	**908**	**6,790**	**9,908**		
1	Jalalpur		231	83	186	28	25	54	3	..	17	1	..	..	190	340		
2	Bhairamkonda		382	340	150	64	124	225	14	40	94	11	..	..	245	303		
3	Ekhlaspur		301	221	171	109	62	89	3	..	65	23	7	16	143	203		
4	Kondareddipalle								*Uninhabited*									
5	Perapalle		730	635	549	296	107	312	28	10	46	17	..	18	391	539		
6	Kothapalle		50	42	33	27	16	15	..	..	1	..	..	..	30	43		
7	Seranpalle		372	367	233	139	86	216	..	6	53	6	..	2	215	246		
8	Appireddipalle		549	497	411	235	49	217	29	33	60	12	..	4	290	313		
9	Ammireddipalle		309	297	186	81	103	209	3	3	17	4	..	1	157	219		
10	Chinna Jatram		649	257	414	10	19	145	102	84	114	18	7	240	404	543		
11	Boinpalle		226	163	203	62	8	90	2	..	13	11	1	75	198	221		
12	Thirumalapur (Dhanwada)		611	177	405	118	81	54	13	..	112	5	13	402	398	427		
13	Kotakonda		979	358	461	64	117	208	240	62	161	24	6	371	642	1,048		
14	Narsappapalle		28	21	25	21	..	..	..	..	3	..	..	..	12	32		
15	Abhangapur		983	617	788	362	118	236	21	9	56	10	1	168	626	760		
16	Vinjamur		829	500	616	314	75	153	24	12	114	21	11	172	492	657		
17	Ankilla		627	479	531	345	52	131	9	1	35	2	..	15	467	565		
18	Mubarakpur								*Uninhabited*									
19	Ayyawarpalle (T)		120	27	66	15	18	9	4	2	32	1	1	57	73	143		
20	Chandapur (Dhanwada)		139	86	78	..	14	70	9	7	38	9	1	8	65	129		
21	Kondapur		1,341	791	815	374	183	283	70	67	273	67	17	403	893	1,177		
22	Kistapur		1,041	290	690	195	147	63	59	21	145	11	2	718	624	649		
23	Dhanwada		1,776	1,490	422	106	252	428	600	871	502	85	30	107	1,291	1,572		
24	Lingampalle (Kollampalle)		176	141	108	1	37	117	1	5	30	18	..	..	108	106		
25	Kollampalle		1,017	845	451	92	125	309	218	331	223	113	..	152	769	951		

(1)	(2)	(15)	(16)	(17)	(18)	(19)	(20)	(21)	(22)	(23)	(24)	(25)	(26)	(27)	(28)
26	Ayyawarpalle (Kollampalle)	55	28	47	10	4	17	..	..	4	1	..	3	34	56
27	Anthwar	115	89	97	81	2	7	1	..	15	1	..	5	72	80
28	Pedda Jatram	1,069	633	771	302	137	297	20	6	141	28	10	197	616	852
29	Nidgurthi	601	394	321	7	148	338	17	32	115	17	..	141	358	463
30	Appakapalle	201	77	164	61	13	12	4	..	20	4	..	30	119	242
31	Jajapur	966	788	326	184	129	343	163	214	348	47	19	94	690	861
32	Singar	625	377	419	44	103	305	27	24	76	4	1	..	399	729
33	Kavarampalle							*Uninhahited*							
34	Gurlapalle							*Uninhabited*							
35	Vallampalle	191	104	103	1	64	100	..	..	24	3	3	55	113	142
36	Pallebuzurg							*Urban area (included in Narayanpet Town)*							
37	Venkatapur							*Uninhabited*							
38	Pagidimarri	435	350	276	207	71	122	30	19	58	2	..	..	292	386
39	Pallekunta							*Uninhabited*							
40	Samanur	38	15	28	6	4	9	..	..	6	..	..	1	44	68
41	Aminpur	253	133	115	32	56	72	19	18	63	11	30	118	236	307
42	Oblapur	203	169	63	2	53	125	11	40	76	2	..	2	116	166
43	Utkur	2,337	1,901	653	119	282	754	391	936	1,011	92	48	169	1,882	2,486
44	Thipraspalle	278	266	157	87	42	122	37	46	42	11	4	10	217	262
45	Bapur	55	59	7	2	43	57	..	..	5	..	..	5	49	46
46	Lachampalle	73	67	10	..	62	67	..	..	1	..	..	1	48	46
47	Dantanpalle							*Uninhabited*							
48	Jeeranhalli							*Uninhabited*							
49	Yergatpalle	57	50	49	..	5	49	1	..	2	1	..	11	45	57
50	Bijwar	596	384	400	104	86	259	17	1	93	20	3	161	344	395
51	Pathapalle	250	198	133	..	14	165	26	32	77	1	..	4	118	151
52	Gunmukla	316	252	211	139	27	91	25	7	53	15	..	4	170	254
53	Yamananpalle	153	73	76	18	37	40	11	15	29	..	2	13	73	139
54	Kavasanpalle	183	197	97	118	25	31	11	46	50	2	8	3	134	158
55	Mandipalle	372	329	259	172	81	135	6	7	26	15	5	38	254	276
56	Madhavaram (Marikal)	401	190	339	166	13	15	10	3	39	6	3	91	313	501
57	Gotur	885	610	629	386	34	117	62	44	160	63	..	6	581	835
58	Pusalapad	352	355	293	281	40	71	8	1	11	2	1	2	201	235
59	Rakonda	363	322	302	254	14	60	12	..	35	8	..	2	196	270
60	Ibrahimpatnam	88	79	70	19	15	60	..	..	3	..	..	..	36	49
61	Marikal	1,832	1,311	931	359	255	629	122	244	524	79	28	238	1,189	1,472
62	Paspul	152	87	109	60	9	25	24	..	10	2	5	62	97	120
63	Eligandla	276	46	186	13	14	12	19	5	57	16	1	225	241	369
64	Gudigandla	417	466	243	83	33	348	16	6	125	29	..	..	229	209
65	Jawalapur	106	37	85	8	14	27	2	..	5	2	4	24	84	117

PRIMARY CENSUS ABSTRACT

MAHBUBNAGAR DISTRICT — MAKTHAL TALUK

Location Code No.	Name of Village/ Town	Area in hectares	No. of Occupied Residential houses	No. of households	Total population (including institutional and Houseless Population)			Scheduled Castes		Scheduled Tribes		Literates	
					Persons	Males	Females	Males	Females	Males	Females	Males	Females
(1)	(2)	(3)	(4)	(5)	(6)	(7)	(8)	(9)	(10)	(11)	(12)	(13)	(14)
66	Jaklair	2,588·36	448	456	2,395	1,159	1,236	213	234	7	2	338	122
67	Phulmamidi	1,628·86	604	609	3,204	1,530	1,674	293	346	..	..	377	128
68	Peddaporla	1,530·52	311	313	1,652	812	840	132	141	..	..	215	47
69	Kollur	1,382·81	170	170	954	456	498	131	144	..	..	77	10
70	Samistapur	456·48	64	64	314	155	159	49	58	..	..	42	14
71	Nagireddipalle	245·64	43	44	293	142	151	19	16	..	..	15	3
72	Mallepalle	1,023·45	155	155	861	439	422	48	51	7	7	45	7
73	Chinna Porla	885·05	395	398	2,055	986	1,069	136	152	6	5	322	89
74	Edavalli	1,503·81	290	290	1,443	704	739	92	93	18	17	130	14
75	Thirumalapur	144·07					*Uninhabited*						
76	Bondalakunta	345,60	87	88	413	203	210	40	46	5	7	54	3
77	Kachwar	689·99	104	104	582	282	300	41	49	..	..	65	37
78	Upparapalle	649·52	107	108	545	263	282	39	53	..	..	36	14
79	Lingampalle (Chinaporla)	773·35	164	172	833	421	412	59	65	9	13	70	17
80	Madhawar (Makthal)	935·23	166	167	847	426	421	76	63	..	..	70	13
81	Someswarabanda	568·99	126	126	749	361	388	85	91	..	..	111	30
82	Ujjalli	1,013·73	146	147	726	346	380	137	146	..	..	63	25
83	Bhairampalle	457·29	114	114	610	300	310	34	42	14	22	52	12
84	Neradgum	2,494·88	357	365	1,845	870	975	176	197	27	26	290	82
85	Garanhalli	282·47	50	50	272	135	137	60	60	3	3	21	4
86	Sangambanda	811·80	203	204	1,122	537	585	178	187	11	10	161	56
87	Makthal	3,337·43	1,973	2,008	11,069	5,659	5,410	720	712	34	34	2,643	1,247
88	Tekulapalle	399·83	43	43	224	108	116	..	..	1	..	11	2
89	Golapalle	582·34	77	77	467	235	232	3	4	..	..	22	5
90	Rudrasamudram	1,284·87	217	217	1,075	514	561	89	77	..	..	85	13
91	Kammathnarva	133·55					*Uninhabited*						
92	Khanapur	762·43	159	159	745	365	380	38	35	..	..	77	22
93	Kammath Phulmamidi	165·92					*Uninhabited*						
94	Chandapur	489·67	109	109	608	321	287	6	4	6	4	35	3
95	Tirmalapur (Makthal)	228·24	37	37	214	105	109	..	..	..	..	6	..

(1)	(2)	(3)	(4)	(5)	(6)	(7)	(8)	(9)	(10)	(11)	(12)	(13)	(14)
96	Gurulapalle	158·64	62	64	378	188	190	25	19	..	..	21	6
97	Warkoor	1,489·24	266	271	1,347	663	684	112	108	2	3	134	33
98	Thalankeri	730·46	33	33	138	66	72	14	12	..	..	3	..
99	Gururao Lingampalle	496.95	54	54	289	142	147	34	21	..	..	7	1
100	Kothapalle	1,333·84	215	224	1,408	707	701	97	105	..	..	60	5
101	Alampalle	1,195·44	178	184	953	480	473	106	120	..	..	118	33
102	Chegunta	1,455·65	193	199	899	447	452	184	197	3	1	138	29
103	Ainapur	841·34	92	93	527	258	269	87	75	..	..	62	6
104	Shukralingampalle	322·94	24	26	155	84	71	9	12	..	..	6	..
105	Kusumurthy	501·00	53	53	297	163	134	75	53	..	1	35	6
106	Khalhalli	403.07	3	3	3	3	..	1	..	..	..	3	..
107	Tangadigi	1,212.44	155	156	846	420	426	73	69	..	..	118	24
108	Gurujala	828.39	100	105	566	284	282	55	57	..	..	137	39
109	Hindupur	2,121.36	626	649	3,261	1,662	1,599	143	153	..	..	694	237
110	Adivi Khanapur	244.83	31	31	149	73	76	14	17	..	..	22	3
111	Kunsi	2,297.39	398	402	2,266	1,131	1,135	159	156	36	35	261	54
112	Gudeballur	3,335.82	623	624	3,152	1,554	1,598	215	244	..	..	222	50
113	Maganur	2,725.15	351	373	2,071	1,019	1,052	276	297	4	5	247	72
114	Oblapur	423.30	75	76	442	221	221	..	..	..	..	12	2
115	Yabandoddi	124.64					*Uninhabited*						
116	Dasaradoddi	971.24	203	203	1,133	576	557	6	8	..	..	128	3
117	Wadawat	1,749.86	351	356	1,930	977	953	137	138	3	2	178	57
118	Karni	3,571.34	446	450	2,237	1,062	1,175	123	127	6	12	207	57
119	Chityala	1,200.29	219	219	1,045	522	523	85	78	8	3	96	19
120	Lachchampur	361.79					*Uninhabited*						
121	Paramandoddi	305.54	57	58	342	161	181	45	56	7	13	9	3
122	Adivi Satyavaram	595.70	84	84	444	228	216	45	42	..	..	55	13
123	Pagadabanda	476.31	53	53	282	143	139	42	36	13	16	25	16
124	Mudmaldoddi	298.66					*Uninhahited*						
125	Muraharidoddi	564.94	77	77	419	206	213	16	13	..	1	19	4
126	Mudmal	1,976.08	304	308	1,785	878	907	131	141	4	2	158	31
127	Punjanur	466.20	19	19	115	53	62	14	14	..	..	8	4
128	Kolpur	1,077.68	129	137	775	392	383	86	89	5	5	121	50
129	Gajarandoddi	202.75	21	21	130	70	60	10	8	..	..	11	..
130	Mandipalle	704.15	126	128	748	376	372	88	79	4	4	79	24

PRIMARY CENSUS ABSTRACT

MAHBUBNAGAR DISTRICT

MAKTHAL TALUK

Location Code No.	Name of Village/ Town	MAIN WORKERS													
		Total Main Workers (I–IX)		Cultivators (I)		Agricultural labourers (II)		Household Industry Manufacturing, Processing, Servicing & Repairs [V(a)]		Other Workers (III, IV, V(b) & VI to IX)		Marginal Workers		Non-Workers	
		Males	Females	Males	Females	Males	Females	Males	Females	Males	Females	Males	Females	Males	Females
(1)	(2)	(15)	(16)	(17)	(18)	(19)	(20)	(21)	(22)	(23)	(24)	(25)	(26)	(27)	(28)
66	Jaklair	657	346	296	29	174	276	32	20	155	21	6	41	496	849
67	Phulmamidi	922	612	425	186	202	311	86	78	209	37	2	235	606	827
68	Peddaporla	495	450	222	149	76	264	13	24	184	13	..	1	317	389
69	Kollur	245	97	143	52	55	40	4	1	43	4	..	2	211	399
70	Samistapur	100	98	69	38	22	60	3	..	6	..	..	..	55	61
71	Nagireddipalle	84	49	53	..	24	49	4	..	3	..	..	7	58	95
72	Mallepalle	262	105	173	19	34	80	7	2	48	4	17	151	160	166
73	Chinna Porla	590	432	220	85	45	187	108	133	217	27	6	145	390	492
74	Edavalli	391	311	265	226	34	60	42	10	50	15	..	84	313	344
75	Thirumalapur	*Uninhabited*													
76	Bondalakunta	121	78	72	3	33	70	10	3	6	2	..	2	82	130
77	Kachwar	174	144	103	9	45	130	10	..	16	5	..	1	108	155
78	Upparapalle	182	155	121	82	38	65	..	..	23	8	2	34	79	93
79	Lingampalle (Chinaporla)	232	172	93	3	28	104	3	11	108	54	1	7	188	233
80	Madhawar (Makthal)	240	118	120	5	53	92	18	5	49	16	6	57	180	246
81	Someswarabanda	220	131	115	8	48	117	9	1	48	5	..	8	141	249
82	Ujjalli	218	139	169	22	38	115	2	1	9	1	2	4	127	237
83	Bhairampalle	167	97	84	1	37	81	11	13	35	2	1	5	132	208
84	Neradgum	486	385	199	8	131	331	28	18	128	28	16	170	368	420
85	Garanhalli	81	69	47	46	..	17	10	4	24	2	5	17	49	51
86	Sangambanda	328	216	177	40	42	153	16	10	93	13	..	1	209	368
87	Makthal	2,974	1,136	816	178	403	734	221	61	1,534	163	18	487	2,667	3,787
88	Tekulapalle	62	61	36	4	24	54	1	..	1	3	..	..	46	55
89	Golapalle	159	134	45	..	109	133	..	..	5	1	..	1	76	97
90	Rudrasamudram	287	187	197	91	30	70	12	20	48	6	11	136	216	238
91	Kammathnarva	*Uninhabited*													
92	Khanapur	222	53	125	17	43	29	4	..	50	7	20	181	123	146
93	Kammath Phulmamidi	*Uninhabited*													
94	Chandapur	198	179	144	129	27	47	4	3	23	..	..	1	123	107
95	Tirmalapur (Makthal)	64	66	58	56	5	10	..	..	1	..	..	..	41	43

(1)	(2)	(15)	(16)	(17)	(18)	(19)	(20)	(21)	(22)	(23)	(24)	(25)	(26)	(27)	(28)
96	Gurulapalle	112	69	49	8	21	57	5	..	37	4	..	5	76	116
97	Warkoor	424	248	198	24	102	210	3	9	121	5	3	175	236	261
98	Thalankeri	39	20	22	6	12	13	2	..	3	1	..	..	27	52
99	Gururao Lingampalle	88	46	51	11	28	34	4	..	5	1	..	8	54	93
100	Kothapalle	379	317	280	221	22	62	19	12	58	22	..	..	328	384
101	Alampalle	285	226	132	51	98	145	16	12	39	18	3	1	192	246
102	Chegunta	263	182	99	23	110	151	7	..	47	8	..	1	184	269
103	Ainapur	133	80	42	..	70	79	2	..	19	1	..	..	125	189
104	Shukralingampalle	52	23	25	1	17	20	2	..	8	2	..	..	32	48
105	Kusumurthy	90	70	47	14	22	55	2	1	19	..	..	6	73	58
106	Khalhalli	3	..	..	..	..	..	..	..	3	..	..	..	..	..
107	Tangadigi	221	242	112	..	85	235	7	..	17	7	..	2	199	182
108	Gurujala	146	66	34	1	42	60	1	..	69	5	..	1	138	215
109	Hindupur	938	558	254	35	193	491	20	..	471	32	4	5	720	1,036
110	Adivi Khanapur	42	5	37	1	3	4	..	..	2	..	..	2	31	69
111	Kunsi	638	333	409	44	85	195	52	73	92	21	..	125	493	677
112	Gudeballur	955	555	538	239	151	231	16	1	250	84	1	148	598	895
113	Maganur	560	305	343	76	65	171	19	3	133	55	6	18	453	729
114	Oblapur	125	101	117	98	1	2	2	..	5	1	..	..	96	120
115	Yabandoddi							*Uninhabited*							
116	Dasaradoddi	361	143	227	66	84	69	2	..	48	8	3	139	212	275
117	Wadawat	646	330	358	115	118	183	18	16	152	16	12	191	319	432
118	Karni	633	530	365	92	107	411	27	10	134	17	6	67	423	578
119	Chityala	309	292	198	142	55	129	11	13	45	8	1	..	212	231
120	Lachchampur							*Uninhabited*							
121	Paramandoddi	104	96	83	5	17	85	1	6	3	..	..	13	57	72
122	Adivi Satyavaram	146	143	69	..	64	143	5	..	8	..	..	9	82	64
123	Pagadabanda	90	68	76	63	..	2	..	..	14	3	..	2	53	69
124	Mudmaldoddi							*Uninhabited*							
125	Muraharidoddi	112	75	61	1	16	61	4	1	31	12	5	28	89	110
126	Mudmal	520	495	423	315	38	154	9	5	50	21	1	7	357	405
127	Punjanur	29	11	19	..	..	11	6	..	4	..	4	17	20	34
128	Kolpur	222	183	161	150	17	25	8	3	36	5	4	34	166	166
129	Gajarandoddi	34	16	30	..	1	14	3	1	..	1	1	10	35	34
130	Mandipalle	190	104	97	..	64	98	9	3	20	3	..	12	186	256

PRIMARY CENSUS ABSTRACT

MAHBUBNAGAR DISTRICT — NARAYANPET TOWN — MAKTHAL TALUK

Location Code No.	Name of Town	Area in Sq. Kms.	No. of Occupied Residential houses	No. of households	Total population (including institutional and Houseless Population)			Scheduled Castes		Scheduled Tribes		Literates	
					Persons	Males	Females	Males	Females	Males	Females	Males	Females
(1)	(2)	(3)	(4)	(5)	(6)	(7)	(8)	(9)	(10)	(11)	(12)	(13)	(14)
14/IX	**NARAYANPET (M)**	**11·86**	**4,539**	**4,687**	**27,861**	**13,847**	**14,014**	**1,203**	**1,153**	**40**	**48**	**6,950**	**3,319**
	Ward 1		659	685	3,893	2,023	1,870	107	18	6	5	1,100	546
	Ward 2		770	807	4,430	2,156	2,274	5	6	14	17	1,374	776
	Ward 3		1,603	1,637	10,191	5,068	5,123	323	334	1	1	2,293	924
	Ward 4		981	1,022	6,238	3,081	3,157	108	113	18	25	1,710	846
	Ward 5		526	536	3,109	1,519	1,590	660	682	1	..	473	227

PRIMARY CENSUS ABSTRACT

MAHBUBNAGAR DISTRICT — NARAYANPET TOWN — MAKTHAL TALUK

Location Code No.	Name of Town	MAIN WORKERS												Marginal Workers		Non-Workers	
		Total Main Workers (I-IX)		Cultivators (I)		Agricultural labourers (II)		Household Industry Manufacturing, Processing, Servicing & Repairs [V (a)]		Other Workers (III, IV, V (b) & VI to IX)							
		Males	Females	Males	Females	Males	Females	Males	Females	Males	Females	Males	Females	Males	Females	Males	Females
(1)	(2)	(15)	(16)	(17)	(18)	(19)	(20)	(21)	(22)	(23)	(24)	(25)	(26)	(27)	(28)		
14/IX	**NARAYANPET (M)**	**6,973**	**3,198**	**1,059**	**219**	**460**	**1,035**	**968**	**1,044**	**4,486**	**900**	**84**	**908**	**6,790**	**9,908**		
	Ward 1	987	347	93	37	71	118	39	53	784	139	32	111	1,004	1,412		
	Ward 2	1,057	397	130	40	22	69	142	165	763	123	23	209	1,076	1,668		
	Ward 3	2,559	1,141	425	100	143	210	478	508	1,513	323	8	313	2,501	3,669		
	Ward 4	1,579	601	105	29	26	62	259	287	1,189	223	18	215	1,484	2,341		
	Ward 5	791	712	306	13	198	576	50	31	237	92	3	60	725	818		

ALPHABETICAL LIST OF VILLAGES

MAHBUBNAGAR TALUK

1981 Location Code No. (1)	Name of Village (2)
64	Abhangapatnam
58	Acharyapuram
61	Akkaipalle
74	Alipur
70	Amistapur
11	Ammapur
1	Ayodhyanagar
67	Boyapalle
14	Budharam
45	Burgupalle
44	Chandrajpalle
4	Cheekarapalle
41	Chinamanampalle
66	Chinna Daripalle
33	Dachakpalle
75	Dharmapur
10	Dorasamudram
68	Errapalle
16	Fathepur
63	Garlapad
8	Gundiyala
19	Hajilapur
24	Hanmasanipalle
37	Hanawada
13	Ibrahimbad
57	Ibrahimnagar
21	Ippatur
49	Jamalpur
76	Janapapalle
32	Jainalipur
29	Kakarlapahad
40	Kannaipalle
26	Karkonda
22	Karoor
59	Keshavapur
27	Khanapur
53	Khajipur
56	Koilkonda
18	Kondapur
79	Kotakadra
52	Kothapalle @ Anantapur
34	Kothapet
1	Kothlabad
23	Kuchoor
46	Lingalched
42	Lingupalle
80	Machanpalle
38	Madharam
73	Mahbubnagar
60	Malkapur
15	Malkpur (Patti Nawabpet)
2	Mallapur
77	Manikonda
48	Modipur
9	Munimoksham
12	Naginonipalle
50	Nallepalle
82	Oblaipalle
71	Palkonda
55	Parpalle
31	Parvathapur
35	Pedda Daripalle
78	Pirikived
81	Ramachandrapur
62	Rampur
25	Rudravaram
51	Salepalle
47	Seri Venkatapur
6	Shaikpalle
28	Siddotam
3	Suraram
36	Tankara
30	Teegalpalle
43	Tirmalampalle
54	Veerampalle
17	Veerasettipalle
65	Venkatapur
5	Vepoor
39	Yaranpalle
69	Yedra
72	Yengonda
20	Yammangandla

PRIMARY CENSUS ABSTRACT

MAHBUBNAGAR DISTRICT — MAHBUBNAGAR TALUK

Location Code No.	Name of Village/ Town	Area in hectares	No. of Occupied Residential houses	No. of house-holds	Total population (including institutional and Houseless Population)			Scheduled Castes		Scheduled Tribes		Literates	
					Persons	Males	Females	Males	Females	Males	Females	Males	Females
(1)	(2)	(3)	(4)	(5)	(6)	(7)	(8)	(9)	(10)	(11)	(12)	(13)	(14)
	MAHBUBNAGAR TALUK	**T 663.1***	**35,905**	**36,716**	**203,903**	**104,730**	**99,173**	**12,596**	**11,838**	**6,652**	**6,373**	**45,413**	**22,879**
		R 653.2*	**21,304**	**21,580**	**116,400**	**58,994**	**57,406**	**9,509**	**9,069**	**6,208**	**6,091**	**14,063**	**3,898**
		U 9.9*	**14,601**	**15,136**	**87,503**	**45,736**	**41,767**	**3,087**	**2,769**	**444**	**282**	**31,350**	**18,981**
1	Kothlabad	1,316.03	329	331	1,684	811	873	138	170	21	26	214	87
2	Mallapur	254.95	65	65	359	159	200	28	28	..	..	13	1
3	Suraram	837·70	213	215	1,128	572	556	119	107	7	5	148	23
4	Cheekaralapalle	315.25	2	2	10	5	5	..	..	5	5	..	..
5	Vepoor	1,217·70	533	536	2,979	1,532	1,447	292	255	46	41	280	62
6	Shaikpalle	480.77	148	148	787	391	396	..	..	114	133	57	7
7	Ayodhyanagar	275.99	71	71	382	170	212	..	..	144	175	17	4
8	Gundiyala	2,343.12	685	692	3,711	1,893	1,818	240	236	240	241	310	57
9	Munimoksham	790.35	283	283	1,505	774	731	145	142	31	30	122	17
10	Dorasamudram	86.20					*Uninhabited*						
11	Ammapur	549.16	53	53	248	120	128	..	..	119	127	1	..
12	Naginonipalle	229.86	213	214	1,070	544	526	107	91	22	18	81	18
13	Ibrahimbad	1,311.99	506	511	2,521	1,286	1,235	204	198	38	33	314	86
14	Budharam (Rangammaguda)	1,011.31	242	243	1,290	668	622	232	225	107	74	133	44
15	Malkapur	609.05	223	227	1,047	518	529	105	93	201	216	80	23
16	Fathepur	792.37	258	260	1,316	651	665	91	86	74	70	126	18
17	Veerasettipalle	106.43	5	5	28	15	13	..	..	..	..	..	..
18	Kondapur	598.12	248	248	1,267	613	654	99	110	9	10	160	30
19	Hajilapur	320.91	83	86	498	255	243	17	13	153	154	54	15
20	Yammangandla	2,818.63	802	808	4,433	2,174	2,259	450	480	111	106	765	365
21	Ippatur	1,330.20	513	521	2,621	1,313	1,308	155	154	30	21	403	152
22	Karoor	676.63	123	123	651	329	322	76	71	..	..	77	37
23	Kuchoor	728.43	327	349	1,835	936	899	146	131	..	..	257	77
24	Hanmasanipalle	335.48	85	88	452	233	219	50	43	5	4	44	10
25	Rudravaram	667.32	213	213	1,143	574	569	159	161	7	11	173	41

(1)	(2)	(3)	(4)	(5)	(6)	(7)	(8)	(9)	(10)	(11)	(12)	(13)	(14)
26	Karkonda	802.08	384	387	1,990	1,032	958	148	154	49	27	343	127
27	Khanapur	586.79	151	151	924	459	465	108	92	..	..	115	30
28	Siddotam	305.94	116	116	657	340	317	76	76	18	17	45	4
29	Kakarlapahad	1,292.97	219	224	1,415	720	695	174	157	36	34	78	18
30	Teegalpalle	1,308.35	189	189	1,027	515	512	63	66	52	43	44	9
31	Parvathapur	442.72					*Uninhabited*						
32	Jainalipur	377.57	232	233	1,273	654	619	10	7	354	333	90	33
33	Dachakpalle	1,021.42	156	156	763	397	366	42	46	128	112	24	5
34	Kothapet	908.52	421	421	2,284	1,145	1,139	401	386	353	374	160	18
35	Pedda Daripalle	677.85	325	328	1,727	900	827	173	178	39	48	217	30
36	Tankara	867.24	512	512	2,701	1,330	1,371	218	202	24	23	240	49
37	Hanawada	3,166.18	965	974	5,449	2,822	2,627	384	316	162	147	453	65
38	Madharam	303.11	82	82	433	213	220	25	31	16	16	27	14
39	Yaranpalle	192.23	60	60	315	159	156	5	3	..	..	16	4
40	Kannaipalle	416.83	123	123	698	371	327	16	15	118	102	59	11
41	Chinamanampalle	332.65	31	31	163	75	88	..	..	30	35	5	..
42	Lingupalle	214.08	74	75	395	212	183	..	..	..	..	15	1
43	Tirmalampalle	350.05	108	108	593	296	297	91	97	13	18	72	13
44	Chandrajpalle	411·56	176	176	965	482	483	45	44	5	6	95	22
45	Burgupalle	827.98	143	155	768	374	394	130	147	17	24	94	17
46	Lingalched	453·25	103	103	554	297	257	101	101	45	50	41	7
47	Serivenkatapur	216.51	123	123	718	375	343	66	59	8	12	61	10
48	Modipur	356.53	98	100	477	235	242	29	18	43	42	39	5
49	Jamalpur	333·46	137	137	721	342	379	67	61	156	176	32	15
50	Nallepalle	449·60	56	58	330	172	158	27	20	..	..	13	1
51	Salepalle	268·71	76	76	356	172	184	23	27	..	..	35	5
52	Kothapalle @ Anantapur	70·42	6	6	48	28	20	..	..	..	..	16	1
53	Khajipur	199·51	134	136	629	323	306	78	73	8	5	123	18
54	Veerampalle	259·00	92	92	473	240	233	..	..	..	..	58	3
55	Parpalle	982·98	381	381	2,143	1,073	1,070	209	191	24	32	236	51
56	Koilkonda	1,309·15	603	606	3,331	1,724	1,607	343	295	20	14	816	269
57	Ibrahimnagar	676·63	200	205	1,044	527	517	71	56	..	..	73	16
58	Acharyapuram	795·61	109	109	647	339	308	10	6	110	102	28	3
59	Keshavapur	539·44	225	246	1,441	724	717	53	46	452	441	105	38
60	Malkapur	1,402·64	397	397	2,323	1,207	1,116	154	111	300	234	261	53
61	Akkaipalle	219·74	120	123	619	319	300	..	..	3	4	75	12
62	Rampur	452.84	122	125	645	333	312	..	..	5	2	101	41
63	Garlapad	1,390.90	472	474	2,597	1,298	1,299	113	107	87	76	343	111
64	Abhangapatnam	1,099.93	360	365	1,979	977	1,002	104	118	64	53	211	65
65	Venkatapur	840.93	279	280	1,547	763	784	89	82	442	472	157	35

* T, R, U, area figures are in Sq. Kms.

PRIMARY CENSUS ABSTRACT

MAHBUBNAGAR DISTRICT

MAHBUBNAGAR TALUK

Location Code No.	Name of Village/ Town		MAIN WORKERS													
			Total Main Workers (I-IX)		Cultivators (I)		Agricultural labourers (II)		Household Industry Manufacturing, Processing, Servicing & Repairs [V (a)]		Other Workers (III, IV, V (b) & VI to IX)		Marginal Workers		Non-Workers	
			Males	Females	Males	Females	Males	Females	Males	Females	Males	Females	Males	Females	Males	Females
(1)	(2)		(15)	(16)	(17)	(18)	(19)	(20)	(21)	(22)	(23)	(24)	(25)	(26)	(27)	(28)
MAHBUBNAGAR TALUK		**T**	**55,447**	**23,680**	**23,523**	**8,890**	**6,893**	**10,402**	**1,758**	**1,035**	**23,273**	**3,353**	**374**	**10,879**	**48,909**	**64,614**
		R	**35,759**	**19,673**	**22,443**	**8,723**	**6,004**	**9,402**	**1,161**	**477**	**6,151**	**1,071**	**297**	**10,300**	**22,938**	**27,433**
		U	**19,688**	**4,007**	**1,080**	**167**	**889**	**1,000**	**597**	**558**	**17,122**	**2,282**	**77**	**579**	**25,971**	**37,181**
1	Kothlabad		505	113	353	55	58	44	4	3	90	11	..	330	306	430
2	Mallapur		104	112	93	90	7	21	1	..	3	1	..	1	55	87
3	Suraram		365	48	283	7	8	35	15	1	59	5	..	236	207	272
4	Cheekaralapalle		2	..	2	..	..	..	..	..	..	..	..	4	3	1
5	Vepoor		933	307	837	238	18	37	31	22	47	10	3	510	596	630
6	Shaikpalle		252	256	190	104	21	149	6	..	35	3	..	2	139	138
7	Ayodhyanagar		98	114	77	74	21	40	..	..	..	..	..	6	72	92
8	Gundiyala		1,214	935	886	365	162	550	35	11	131	9	1	181	678	702
9	Munimoksham		486	458	296	165	62	257	23	18	105	18	1	6	287	267
10	Dorasamudram							*Uninhabited*								
11	Ammapur		64	..	17	..	46	..	..	..	1	..	1	65	55	63
12	Naginonipalle		373	22	310	1	34	19	4	1	25	1	..	302	171	202
13	Ibrahimbad		806	562	446	154	232	379	49	13	79	16	23	237	457	436
14	Budharam (Rangammaguda)		421	399	212	166	187	217	6	6	16	10	..	3	247	220
15	Malkapur		342	243	219	117	95	123	7	..	21	3	3	73	173	213
16	Fathepur		426	340	336	203	56	131	4	4	30	2	..	31	225	294
17	Veerasettipalle		8	6	8	6	..	..	..	..	..	..	2	1	5	6
18	Kondapur		394	264	297	225	28	30	11	1	58	8	..	109	219	281
19	Hajilapur		121	104	100	27	2	54	1	..	18	23	4	5	130	134
20	Yammangandla		1,271	656	703	371	212	221	40	12	316	52	2	355	901	1,248
21	Ippatur		816	291	582	74	82	203	36	13	116	1	3	447	494	570
22	Karoor		247	231	140	13	104	218	1	..	2	..	..	15	82	76
23	Kuchoor		591	521	319	147	145	318	38	36	89	20	..	40	345	338
24	Hanmasanipalle		146	71	75	24	35	37	..	..	36	10	1	73	86	75
25	Rudravaram		357	220	221	59	84	153	9	8	43	..	..	147	217	202

(1)	(2)	(15)	(16)	(17)	(18)	(19)	(20)	(21)	(22)	(23)	(24)	(25)	(26)	(27)	(28)
26	Karkonda	599	297	313	151	133	134	29	2	124	10	3	134	430	527
27	Khanapur	302	236	181	73	85	155	11	1	25	7	..	30	157	199
28	Siddotam	223	182	103	107	90	61	9	3	21	11	1	3	116	132
29	Kakarlapahad	450	104	318	9	89	74	11	..	32	21	5	315	265	276
30	Teegalpalle	346	303	324	284	4	15	3	..	15	4	1	5	168	204
31	Parvathapur								*Uninhabited*						
32	Jainalipur	400	141	196	37	138	94	2	4	64	6	3	152	251	326
33	Dachakpalle	258	222	98	77	140	130	..	..	20	15	1	11	138	133
34	Kothapet	716	338	389	119	111	204	14	1	202	14	1	219	428	582
35	Pedda Daripalle	548	377	329	175	126	184	19	7	74	11	..	..	352	450
36	Tankara	861	807	576	473	197	313	20	3	68	18	..	23	469	541
37	Hanawada	1,691	1,298	1,162	752	242	488	46	25	241	33	7	133	1,124	1,196
38	Madharam	113	104	85	83	8	16	1	3	19	2	..	..	100	116
39	Yerrinpalle	100	73	53	33	21	31	..	..	26	9	..	..	59	83
40	Kannaipalle	227	186	144	21	73	164	1	..	9	1	..	..	144	141
41	Chinamanampalle	41	21	33	6	6	15	2	..	..	..	3	37	31	30
42	Lingupalle	139	40	102	15	31	24	..	..	6	1	13	85	60	58
43	Tirmalampalle	161	2	130	1	4	..	..	..	27	1	10	153	125	142
44	Chandrajpalle	287	182	261	10	5	170	15	..	6	2	1	59	194	242
45	Burgupalle	242	31	197	14	28	10	6	3	11	4	13	199	119	164
46	Lingalched	181	1	174	1	..	..	1	..	6	..	..	107	116	149
47	Serivenkatapur	224	55	142	..	60	53	5	..	17	2	..	119	151	169
48	Modipur	157	99	146	74	2	22	5	3	4	..	..	51	78	92
49	Jamalpur	197	139	189	137	..	..	1	..	7	2	..	40	145	200
50	Nallepalle	113	18	103	4	7	13	2	..	1	1	1	83	58	57
51	Salepalle	97	3	79	2	3	1	2	..	13	..	..	107	75	74
52	Kothapalle @ Anantapur	11	..	10	..	..	..	..	..	1	..	..	14	17	6
53	Khajipur	177	108	161	91	2	15	1	..	13	2	..	1	146	197
54	Veerampalle	133	2	130	2	..	..	1	..	2	..	1	133	106	98
55	Parpalle	706	307	469	63	129	225	30	4	78	15	3	193	364	570
56	Koilkonda	855	115	411	11	119	76	32	8	293	20	10	415	859	1,077
57	Ibrahimnagar	328	137	280	21	33	114	6	..	9	2	..	144	199	236
58	Acharyapuram	260	148	246	146	1	..	2	..	11	2	..	64	79	96
59	Keshavapur	456	455	287	264	114	174	17	10	38	7	1	5	267	257
60	Malkapur	799	59	665	20	80	36	24	..	30	3	1	469	407	588
61	Akkaipalle	187	144	139	1	8	128	8	9	32	6	..	16	132	140
62	Rampur	196	163	145	51	27	107	6	2	18	3	1	2	136	147
63	Garlapad	810	506	537	242	134	218	67	24	72	22	13	154	475	639
64	Abhangapatnam	619	433	315	84	202	340	18	1	84	8	1	85	357	484
65	Venkatapur	435	78	283	21	61	47	6	1	85	9	4	284	324	422

PRIMARY CENSUS ABSTRACT

MAHBUBNAGAR DISTRICT

MAHBUBNAGAR TALUK

Location Code No.	Name of Village/ Town	Area in hectares	No. of Occupied Residential houses	No. of households	Total population (including institutional and Houseless Population)			Scheduled Castes		Scheduled Tribes		Literates	
					Persons	Males	Females	Males	Females	Males	Females	Males	Females
(1)	(2)	(3)	(4)	(5)	(6)	(7)	(8)	(9)	(10)	(11)	(12)	(13)	(14)
66	Chinna Daripalli	735.31	385	385	2,088	1,047	1,041	92	90	286	293	226	60
67	Boyapalle	1,352.05	824	848	4,451	2,279	2,172	340	319	267	246	497	145
68	Errapalle	311.61	37	37	199	97	102	..	..	97	102	..	..
69	Yedra	2,515.52	762	786	4,470	2,277	2,193	329	306	22	21	730	164
70	Amistapur	1,281.64	676	676	3,813	1,916	1,897	253	249	218	205	559	122
71	Palkonda	581.94	298	301	1,673	857	816	177	197	100	108	226	48
72	Yengonda	1,519.59	554	554	3,172	1,606	1,566	336	325	134	142	613	203
73	Mabbubnagar (R)	3,774.49	424	453	2,378	1,218	1,160	38	31	113	109	518	257
74	Alipur	540.66	124	124	720	373	347	105	89	5	5	49	9
75	Dharmapur	1,995.10	523	524	2,731	1,380	1,351	293	247	5	4	394	106
76	Janapapalle	116.95					*Uninhabited*						
77	Manikonda	1,738.12	509	514	2,791	1,430	1,361	168	161	..	..	354	103
78	Pirikived	651.54	146	152	801	415	386	57	49	118	109	159	46
79	Kotakadra	2,392.09	570	577	2,972	1,525	1,447	409	416	12	15	436	102
80	Machanpalle	776.59	265	266	1,621	822	799	185	178	22	22	233	78
81	Ramchandrapur	1,367.83	294	295	1,559	793	766	210	208	59	59	100	11
82	Oblaipalle	921.87	130	153	834	459	375	18	22	85	77	124	41

PRIMARY CENSUS ABSTRACT

MAHBUBNAGAR DISTRICT — MAHBUBNAGAR TALUK

Location Code No.	Name of Village/ Town	MAIN WORKERS													
		Total Main Workers (I-IX)		Cultivators (I)		Agricultural labourers (II)		Household Industry Manufacturing, Processing, Servicing & Repairs [V (a)]		Other Workers (III, IV, V (b) & VI to IX)		Marginal Workers		Non-Workers	
		Males	Females	Males	Females	Males	Females	Males	Females	Males	Females	Males	Females	Males	Females
(1)	(2)	(15)	(16)	(17)	(18)	(19)	(20)	(21)	(22)	(23)	(24)	(25)	(26)	(27)	(28)
66	Chinna Daripalle	636	283	356	218	140	59	11	1	129	5	4	318	407	440
67	Boyapalle	1,322	367	673	170	81	60	34	12	534	125	35	651	922	1,154
68	Errapalle	46	1	46	1	..	..	..	..	..	..	..	40	51	61
69	Yedra	1,265	1,046	772	710	118	264	62	30	313	42	11	33	1,001	1,114
70	Amistapur	1,094	335	545	155	212	97	81	61	256	22	17	544	805	1,018
71	Palkonda	458	269	199	111	118	134	18	11	123	13	3	86	396	461
72	Yengonda	883	635	375	311	109	206	29	17	370	101	1	35	722	896
73	Mahbubnagar (R)	705	244	185	24	115	105	9	14	396	101	10	283	503	633
74	Alipur	227	196	64	35	78	109	4	2	81	50	..	4	146	147
75	Dharmapur	872	714	356	257	236	406	61	29	219	22	1	68	507	569
76	Janapapalle	*Uninhabited*													
77	Manikonda	839	401	472	47	160	303	40	17	167	34	32	326	559	634
78	Pirikived	221	87	125	8	57	66	4	5	35	8	9	115	185	184
79	Kotakadra	939	462	610	192	159	227	27	7	143	36	10	107	576	878
80	Machanpalle	481	165	298	101	85	57	17	4	81	3	5	133	336	501
81	Ramchandrapur	508	128	319	21	113	98	17	2	59	7	17	333	268	305
82	Oblaipalle	276	153	141	2	11	124	3	2	121	25	..	1	183	221

PRIMARY CENSUS ABSTRACT

MAHBUBNAGAR DISTRICT — MAHBUBNAGAR TOWN — MAHBUBNAGAR TALUK

Location Code No.	Name of Town	Area in Sq. Kms.	No. of Occupied Residential houses	No. of households	Total population (including institutional and Houseless Population)			Scheduled Castes		Scheduled Tribes		Literates	
					Persons	Males	Females	Males	Females	Males	Females	Males	Females
(1)	(2)	(3)	(4)	(5)	(6)	(7)	(8)	(9)	(10)	(11)	(12)	(13)	(14)
14/VII	**MAHBUBNAGAR (M)**	**9.91**	**14,601**	**15,136**	**87,503**	**45,736**	**41,767**	**3,087**	**2,769**	**444**	**282**	**31,350**	**18,981**
	Ward 1		6,416	6,696	36,841	19,446	17,395	1,065	1,005	280	240	13,442	8,114
	2		1,172	1,253	7,742	4,041	3,701	190	163	27	25	2,882	1,961
	3		2,579	2,646	16,015	8,207	7,808	378	364	9	6	5,694	3,394
	4		1,807	1,883	11,392	5,970	5,422	249	118	12	4	4,446	2,813
	5		1,524	1,553	9,429	4,848	4,581	987	978	4	..	2,723	1,436
	6		475	477	2,566	1,339	1,227	87	94	6	2	745	332
	7		368	368	1,924	944	980	37	43	..	1	695	586
	8		260	260	1,594	941	653	94	4	106	4	723	345

PRIMARY CENSUS ABSTRACT

MAHBUBNAGAR DISTRICT — MAHBUBNAGAR TOWN — MAHBUBNAGAR TALUK

Location Code No.	Name of Town	MAIN WORKERS										Marginal Workers		Non-Workers	
		Total Main Workers (I-IX)		Cultivators (I)		Agricultural labourers (II)		Household Industry Manufacturing, Processing, Servicing & Repairs [V (a)]		Other Workers (III, IV, V (b) & VI to IX)					
		Males	Females	Males	Females	Males	Females	Males	Females	Males	Females	Males	Females	Males	Females
(1)	(2)	(15)	(16)	(17)	(18)	(19)	(20)	(21)	(22)	(23)	(24)	(25)	(26)	(27)	(28)
14/VII	**MAHBUBNAGAR (M)**	**19,688**	**4,007**	**1,080**	**167**	**889**	**1,000**	**597**	**558**	**17,122**	**2,282**	**77**	**579**	**25,971**	**37,181**
	Ward 1	8,255	1,546	357	57	185	216	177	181	7,536	1,092	51	233	11,140	15,616
	2	1,776	269	63	13	19	20	55	22	1,639	214	4	8	2,261	3,424
	3	3,553	575	103	12	102	115	158	132	3,190	316	9	61	4,645	7,172
	4	2,549	320	230	20	68	108	106	29	2,145	163	5	98	3,416	5,004
	5	2,228	898	269	56	386	418	69	123	1,504	301	3	170	2,617	3,513
	6	592	253	30	1	128	122	31	68	403	62	..	..	747	974
	7	424	73	15	1	1	1	..	2	408	69	4	4	516	903
	8	311	73	13	7	..	..	1	1	297	65	1	5	629	575

ALPHABETICAL LIST OF VILLAGES

JADCHERLA TALUK

1981 Location Code No. (1)	Name of Village (2)
24	Agrahar Potlapalle
62	Aloor
30	Ambatapur
52	Ammapalle
75	Annasagar
85	Appaipalle
22	Appajipalle
59	Badepalle
7	Balanagar
65	Bhuthpur
39	Bibinagar
21	Boda Janampet
58	Bureddipalle
5	Burgul
67	Burgupalle
47	Chinna Adiryal
28	Chinnavelle
63	Chittaboinpalle
13	Dondlapalle
37	Earlapalle
40	Edganpalle
82	Gajulapet
54	Gangapur
36	Gollapalle
51	Gopalpur (Kalan)
6	Gouthapur
9	Gunded
72	Gopalpur (Khurd)
25	Gundla Potlapalle
74	Hasanapur
81	Ippalpalle
55	Jadcherla
79	Janampet
23	Kallepalle
87	Kankapur
71	Kappeta
68	Karvena
17	Kethireddipalle
15	Khanapur
31	Kishtaram
61	Kistampalle
49	Kodgal
53	Kodparthy
84	Kodoor
48	Konded
69	Kotha Molgara
66	Kothur
27	Kuchcherkal
12	Kuthenepalle
45	Lingamdana
2	Macharam
35	Macharam
57	Malleboinpalle
38	Mallepalle
4	Mothi Ghanapur
60	Nagsala
8	Nandaram
50	Nekkonda
10	Nerellapalle
90	Nizalpur
70	Patha Molgara
42	Pedda Adiryal
18	Peddayapalle
34	Polepalle
77	Polkampalle
73	Pothulamadugu
11	Raghavapur
29	Raipalle
26	Rajapur
16	Rangareddiguda
76	Ravalpalle
89	Sankalmaddi
19	Seriguda (Gouthapur)
86	Shakrapur
56	Shankarayapalle
46	Soudagarpalle
3	Suraram
80	Tadikonda
64	Tadparthi
44	Thimmajipalle
78	Thimmapur
43	Thommidirekul
14	Tirmalapur
41	Tirmalgiri
88	Tunkinipur
33	Uddandapur
1	Udithyal
32	Vallur
20	Vanamvaniguda
83	Zamistapur

PRIMARY CENSUS ABSTRACT

MAHBUBNAGAR DISTRICT

JADCHERLA TALUK

Location Code No.	Name of Village/ Town	Area in hectares	No. of Occupied Residential houses	No. of households	Total population (including institutional and Houseless Population)			Scheduled Castes		Scheduled Tribes		Literates	
					Persons	Males	Females	Males	Females	Males	Females	Males	Females
(1)	(2)	(3)	(4)	(5)	(6)	(7)	(8)	(9)	(10)	(11)	(12)	(13)	(14)
	JADCHERLA TALUK	**T 746.2***	**23,969**	**24,529**	**132,298**	**67,289**	**65,009**	**11,066**	**10,588**	**8,817**	**7,651**	**21,503**	**8,258**
		R 738.9*	**20,803**	**21,260**	**113,674**	**57,493**	**56,181**	**10,223**	**9,822**	**8,058**	**7,588**	**15,323**	**5,020**
		U 10.3*	**3,166**	**3,269**	**18,624**	**9,796**	**8,828**	**843**	**766**	**79**	**63**	**6,180**	**3,238**
1	Udithyal	2,346·77	618	618	3,219	1,626	1,593	294	266	200	202	397	88
2	Macharam	197·49	40	40	233	124	109	30	33	47	35	17	1
3	Suraram	463·36	152	152	846	449	397	71	71	41	31	88	23
4	*Mothi Ghanapur*	1,678·63	466	468	2,702	1,368	1,334	232	229	420	415	204	39
5	Burgul	2,729·60	599	599	3,196	1,672	1,524	434	382	221	194	370	125
6	Gouthapur	787·92	114	114	561	274	287	91	99	41	31	40	11
7	Balanagar	693·63	293	323	1,486	769	717	117	68	2	..	411	132
8	Nandaram	350·46	84	84	435	233	202	89	79	20	19	49	6
9	Gunded	690·80	120	120	721	369	352	58	58	145	131	50	9
10	Nerellapalle	1,017.38	267	267	1,400	720	680	89	81	448	435	60	4
11	Raghavapur	286·52	101	101	553	303	250	60	51	159	129	32	5
12	Kuthenepalle	372·31	77	77	459	229	230	25	34	165	142	45	9
13	Dondlapalle	775·78	206	206	1,050	533	517	96	109	10	4	131	22
14	Tirmalapur	1,296·61	314	319	1,681	860	821	155	154	86	71	228	82
15	Khanapur	681·49	150	150	766	377	389	64	55	68	60	124	28
16	Rangareddiguda	997·95	295	305	1,549	773	776	122	121	259	260	235	81
17	Kethireddipalle	920·66	203	203	1,043	552	491	92	99	141	116	134	35
18	Peddayapalle	847·81	112	112	564	285	279	65	69	91	84	94	29
19	Seriguda	411·97	65	65	333	169	164	24	17	..	..	56	5
20	Vanamvaniguda	199·91	15	15	63	30	33	9	7	..	..	4	2
21	Boda Janampet	529·73	130	130	759	391	368	63	60	138	134	65	25
22	Appajipalle	276·40	30	30	166	89	77	30	21	59	56	1	..
23	Kallepalle	793·99	149	149	869	438	431	42	30	200	199	64	23
24	Agrahar Potlapalle	405·90	66	67	301	164	137	67	54	..	..	51	19
25	Gundla Potlapalle	473·08	89	89	444	234	210	41	30	7	8	61	13

(1)	(2)	(3)	(4)	(5)	(6)	(7)	(8)	(9)	(10)	(11)	(12)	(13)	(14)
26	Rajapur	2,531·30	589	603	3,424	1,714	1,710	282	277	151	142	487	169
27	Kuchcherkal	899·21	227	227	1,217	598	619	118	139	33	39	215	83
28	Chinnavelle	527·30	163	163	796	418	378	103	83	20	18	108	22
29	Raipalle	187·37	110	110	570	290	280	59	55	..	..	48	12
30	Ambatapur	177·66	11	11	69	33	36	33	36	..	..	1	..
31	Kishtaram	312.01	118	118	624	322	302	79	86	..	..	48	9
32	Vallur	1,084·15	234	235	1,238	627	611	100	94	157	172	129	27
33	Uddandapur	861·98	304	308	1,647	847	800	211	183	5	5	176	33
34	Polepalle	3,275·92	627	632	3,542	1,749	1,793	302	310	205	215	406	128
35	Macharam	539·44	146	146	702	353	349	101	95	99	96	106	24
36	Gollapalle	1,229·54	352	355	2,013	1,016	997	187	176	342	322	281	73
37	Earlapalle	455·27	96	96	477	249	228	81	82	90	78	34	8
38	Mallepalle	639·00	191	191	933	477	456	106	112	49	44	102	22
39	Bibinagar	108·05	29	29	115	57	58	..	..	57	58	10	4
40	Edganpalle	1,460·10	316	316	1,707	882	825	162	151	368	352	155	56
41	Tirmalgiri	1,320·89	250	250	1,579	815	764	63	58	743	700	26	5
42	Pedda Adiryal	1,669·73	427	427	2,158	1,070	1,088	118	129	277	232	178	74
43	Thommidirekul	715·08	211	211	1,113	555	558	113	125	13	12	187	61
44	Thimmajipalle	209·63	12	12	69	34	35	..	..	33	33	..	..
45	Lingamdana	533·78	129	135	676	342	334	99	94	3	2	121	29
46	Soudagarpalle	274·38					*Uninhabited*						
47	Chinna Adiryal	931·18	201	203	1,056	555	501	117	107	231	193	90	10
48	Konded	526·90	152	152	698	345	353	120	123	..	..	96	36
49	Kodgal	2,956·63	670	681	3,473	1,776	1,697	320	308	151	150	582	186
50	Nekkonda	620,79	160	160	774	380	394	144	147	..	..	167	52
51	Gopalpur (Kalan)	568·58	124	124	582	283	299	100	93	13	12	54	19
52	Ammapalle	141·23	56	56	281	146	135	3	4	..	..	73	42
53	Kodparthy	105·62	21	21	101	44	57	11	10	..	..	2	..
54	Gangapur	2,459·67	629	634	3,203	1,623	1,580	287	291	53	53	507	145
55	Jadcherla	1,582·72	1,405	1,454	8,394	4,311	4,083	459	429	160	88	2,211	1,124
56	Shankarayapalle	181·70	4	4	20	11	9	..	..	..	..	2	1
57	Malleboinpalle	524·07	240	246	1,368	680	688	83	81	292	304	158	71
58	Bureddipalle	617·14	122	149	751	378	373	74	67	57	59	118	22
59	Badepalle	1,035.99					*Urban Area (Badepalle Town)*						
60	Nagsala	413·99	129	135	672	330	342	127	128	24	21	86	21
61	Kistampalle	235·12	80	80	380	192	188	56	48	1	1	48	11
62	Aloor	1,509.47	300	313	1,720	868	852	219	224	109	111	209	64
63	Chittaboinpalle	218·53	18	18	116	60	56	..	..	60	56	5	..
64	Tadparthi	861·57	224	227	1,243	620	623	107	108	6	8	149	32
65	Bhuthpur	1,414·37	470	539	2,824	1,463	1,361	236	218	301	285	410	119

* T, R, U, area figures are in Sq. Kms.

PRIMARY CENSUS ABSTRACT

MAHBUBNAGAR DISTRICT — JADCHERLA TALUK

Location Code No.	Name of Village/ Town		MAIN WORKERS: Total Main Workers (I-IX)		Cultivators (I)		Agricultural labourers (II)		Household Industry Manufacturing, Processing, Servicing & Repairs [V (a)]		Other Workers (III, IV, V (b) & VI to IX)		Marginal Workers		Non-Workers	
			Males	Females	Males	Females	Males	Females	Males	Females	Males	Females	Males	Females	Males	Females
(1)	(2)		(15)	(16)	(17)	(18)	(19)	(20)	(21)	(22)	(23)	(24)	(25)	(26)	(27)	(28)
	JADCHERLA TALUK	**T**	**38,427**	**21,364**	**20,284**	**7,979**	**6,774**	**11,333**	**1,572**	**595**	**9,797**	**1,457**	**427**	**6,059**	**28,435**	**37,586**
		R	**33,894**	**20,347**	**20,013**	**7,885**	**6,436**	**10,907**	**1,443**	**564**	**6,002**	**991**	**383**	**5,743**	**23,216**	**30,091**
		U	**4,533**	**1,017**	**271**	**94**	**338**	**426**	**129**	**31**	**3,795**	**466**	**44**	**316**	**5,219**	**7,495**
1	Udithyal		1,029	722	642	292	199	393	68	15	120	22	6	77	591	794
2	Macharam		75	51	60	12	10	37	..	..	5	2	..	1	49	57
3	Suraram		280	153	206	71	33	66	9	14	32	2	2	..	167	244
4	Mothi Ghanapur		716	353	501	73	100	266	28	7	87	7	..	13	652	968
5	Burgul		923	397	515	43	286	326	36	12	86	16	41	317	708	810
6	Gouthapur		178	7	85	2	80	1	3	3	10	1	..	..	96	280
7	Balanagar		422	142	114	20	90	91	38	2	180	29	4	91	343	484
8	Nandaram		145	60	82	35	24	17	1	..	38	8	1	74	87	68
9	Gunded		236	91	168	18	54	72	4	1	10	..	..	2	133	259
10	Nerellapalle		456	139	369	..	52	136	8	1	27	2	..	67	264	474
11	Raghavapur		180	66	172	54	3	11	..	..	5	1	..	38	123	146
12	Kuthenepalle		126	119	119	111	3	8	..	..	4	..	..	..	103	111
13	Dondlapalle		314	258	252	41	40	209	9	3	13	5	..	19	219	240
14	Tirmalapur		501	225	404	170	33	45	19	1	45	9	6	68	353	528
15	Khanapur		233	171	127	71	74	93	14	2	18	5	13	52	131	166
16	Rangareddiguda		524	469	291	152	89	282	29	13	115	22	..	1	249	306
17	Kethireddipalle		336	268	133	79	152	183	7	..	44	6	..	6	216	217
18	Peddayapalle		178	51	152	3	14	47	1	..	11	1	..	35	107	193
19	Seriguda		91	9	69	2	3	3	8	1	11	3	..	6	78	149
20	Vanamvaniguda		18	1	13	..	5	1	..	..	..	..	..	..	12	32
21	Boda Janampet		241	229	92	24	127	204	1	..	21	1	..	1	150	138
22	Appajipalle		44	4	42	..	2	4	..	..	..	..	..	..	45	73
23	Kallepalle		261	175	200	73	25	92	10	1	26	9	..	27	177	229
24	Agrahar Potlapalle		94	74	71	41	18	32	1	..	4	1	1	2	69	61
25	Gundla Potlapalle		158	118	115	..	35	115	4	3	4	..	..	..	76	92

(1)	(2)	(15)	(16)	(17)	(18)	(19)	(20)	(21)	(22)	(23)	(24)	(25)	(26)	(27)	(28)
26	Rajapur	1,012	839	537	275	203	467	41	44	231	53	19	93	683	778
27	Kuchcherkal	385	285	206	125	100	148	14	4	65	8	10	38	203	296
28	Chinnavelle	252	200	98	37	88	154	7	5	59	4	..	7	166	171
29	Raipalle	185	184	117	103	29	78	9	1	30	2	..	3	105	93
30	Ambatapur	24	19	20	19	1	..	..	..	3	..	..	..	9	17
31	Kishtaram	226	3	159	1	24	..	5	..	38	2	1	184	95	115
32	Vallur	374	329	303	232	39	87	3	5	29	5	20	15	233	267
33	Uddandapur	514	394	349	251	92	123	27	16	46	4	5	75	328	331
34	Polepalle	1,116	659	643	210	205	395	49	11	219	43	5	161	628	973
35	Macharam	204	175	64	33	110	136	7	1	23	5	..	3	149	171
36	Gollapalle	547	388	391	240	61	133	24	9	71	6	7	27	462	582
37	Earlapalle	166	140	159	135	4	5	1	..	2	..	..	8	83	80
38	Mallepalle	317	140	174	23	86	111	28	1	29	5	2	131	158	185
39	Bibinagar	36	5	34	1	2	4	..	..	..	..	1	39	20	14
40	Edganpalle	565	404	438	280	85	122	10	..	32	2	30	87	287	334
41	Tirmalgiri	481	184	455	123	21	61	1	..	4	..	..	14	334	566
42	Pedda Adiryal	649	493	375	156	193	308	20	4	61	25	..	4	421	591
43	Thommidirekul	350	200	151	37	129	154	47	2	23	7	..	..	205	358
44	Thimmajipalle	17	..	17	..	..	..	..	..	..	..	..	16	17	19
45	Lingamdana	201	177	95	43	75	122	10	2	21	10	..	1	141	156
46	Soudagarpalle	*Uninhabited*													
47	Chinna Adiryal	390	299	260	113	102	183	11	1	17	2	..	..	165	202
48	Konded	217	145	101	17	83	120	15	..	18	8	3	7	125	201
49	Kodgal	1,072	128	660	52	188	62	77	1	147	13	4	464	700	1,105
50	Nekkonda	248	143	150	70	49	69	7	2	42	2	1	90	131	161
51	Gopalpur (Kalan)	176	5	145	2	17	1	3	..	11	2	5	161	102	133
52	Ammapalle	100	12	85	6	3	3	..	..	12	3	..	57	46	66
53	Kodparthy	26	4	12	1	7	3	..	..	7	..	..	20	18	33
54	Gangapur	958	382	568	199	117	147	58	6	215	30	30	443	635	755
55	Jadcherla	2,230	953	488	284	287	405	112	46	1,343	218	16	211	2,065	2,919
56	Shankarayapalle	5	8	5	8	..	..	..	..	..	..	..	..	6	1
57	Malleboinpalle	350	21	244	11	50	5	21	4	35	1	..	336	330	331
58	Bureddipalle	200	7	111	2	18	2	8	1	63	2	30	210	148	156
59	Badepalle	*Urban Area (Badepalle Town)*													
60	Nagsala	205	153	84	65	47	66	6	9	68	13	1	69	124	120
61	Kistampalle	113	27	34	13	4	6	4	..	71	8	1	72	78	89
62	Aloor	536	74	338	27	88	37	30	..	80	10	..	316	332	462
63	Chittaboinpalle	35	5	30	4	3	1	..	..	2	..	1	31	24	20
64	Tadparthi	378	320	190	171	83	122	12	6	93	21	..	26	242	277
65	Bhuthpur	734	564	485	415	63	120	18	10	168	19	12	80	717	717

PRIMARY CENSUS ABSTRACT

MAHBUBNAGAR DISTRICT — JADCHERLA TALUK

Location Code No.	Name of Village/ Town	Area in hectares	No. of Occupied Residential houses	No. of households	Total population (including institutional and Houseless Population)			Scheduled Castes		Scheduled Tribes		Literates	
					Persons	Males	Females	Males	Females	Males	Females	Males	Females
(1)	(2)	(3)	(4)	(5)	(6)	(7)	(8)	(9)	(10)	(11)	(12)	(13)	(14)
66	Kothur	758.78	204	210	1,145	576	569	130	125	214	209	114	24
67	Burgupalle	1,166.71	267	272	1,688	878	810	230	189	194	189	108	27
68	Karvena	2,429.32	555	579	3,253	1,597	1,656	219	211	179	179	312	67
69	Kotha Molgara	944.53	280	294	1,499	731	768	106	102	6	11	229	56
70	Patha Molgara	750.69	170	176	850	415	435	93	96	3	3	139	41
71	Kappeta	1,121.79	224	225	1,037	512	525	70	84	3	5	177	52
72	Gopalpur (Khurd)	335.48	96	97	505	236	269	34	46	32	29	75	16
73	Pothulamadugu	766.07	325	336	1,812	901	911	218	203	37	42	280	92
74	Hasnapur	1,006.05	220	220	1,329	674	655	103	98	56	47	136	31
75	Annasagar	396.59	258	260	1,459	730	729	104	113	5	4	191	41
76	Ravalpalle	423.30	78	79	395	193	202	66	71	..	..	36	20
77	Polkampalle	1,080.15	324	324	1,695	837	858	165	177	11	17	239	67
78	Thimmapur	199.10	106	106	555	263	292	49	55	..	..	61	13
79	Janampet	1,417.21	477	519	2,737	1,357	1,380	154	135	2	4	383	176
80	Tadikonda	1,597.69	519	525	3,159	1,601	1,558	232	201	12	13	309	96
81	Ippalpalle	921.47	138	138	734	373	361	60	71	6	2	32	5
82	Gajulapet	1,012.52	289	289	1,567	778	789	94	91	..	..	83	18
83	Zamistapur	888.28	293	298	1,550	782	768	194	180	26	20	172	46
84	Kodoor	1,440.27	524	531	2,989	1,508	1,481	253	247	107	96	381	117
85	Appaipalle	506.67	100	144	605	319	286	28	26	10	7	127	40
86	Shakrapur	1,090.63	154	154	815	420	395	43	40	50	56	51	7
87	Kankapur	339.13	16	16	64	30	34	..	..	30	34	1	..
88	Tunkinipur	278.42	112	112	470	241	229	79	67	..	..	28	14
89	Sankalmaddi	831.63	519	529	2,753	1,361	1,392	218	211	4	4	660	305
90	Nizalpur	498.98	253	253	1,285	636	649	41	35	..	..	203	39

PRIMARY CENSUS ABSTRACT

MAHBUBNAGAR DISTRICT

JADCHERLA TALUK

Location Code No.	Name of Village/ Town	MAIN WORKERS													
		Total Main Workers (I-IX)		Cultivators (I)		Agricultural labourers (II)		Household Industry Manufacturing, Processing, Servicing & Repairs [V (a)]		Other Workers (III, IV, V (b) & VI to IX)		Marginal Workers		Non-Workers	
		Males	Females	Males	Females	Males	Females	Males	Females	Males	Females	Males	Females	Males	Females
(1)	(2)	(15)	(16)	(17)	(18)	(19)	(20)	(21)	(22)	(23)	(24)	(25)	(26)	(27)	(28)
66	Kothur	324	150	235	62	61	85	8	..	20	3	14	161	238	258
67	Burgupalle	588	454	492	368	53	79	10	1	33	6	..	23	290	333
68	Karvena	987	756	471	222	297	464	54	52	165	18	3	152	607	748
69	Kotha Molgara	423	401	234	167	67	204	21	8	101	22	27	44	281	323
70	Patha Molgara	257	188	105	5	80	175	19	4	53	4	..	..	158	247
71	Kappeta	307	187	164	24	83	146	19	5	41	12	..	35	205	303
72	Gopalpur (Khurd)	134	100	99	85	2	7	5	3	28	5	..	56	102	113
73	Pothulamadugu	545	417	292	1	164	389	34	12	55	15	..	7	356	487
74	Hasnapur	361	368	238	82	55	268	18	10	50	8	..	..	313	287
75	Annasagar	426	264	191	49	132	197	16	8	87	10	..	25	304	440
76	Ravalpalle	110	88	68	12	27	75	4	..	11	1	..	5	83	109
77	Polkampalle	529	435	287	154	145	241	27	16	70	24	1	15	307	408
78	Thimmapur	160	110	123	80	29	28	..	..	8	2	..	52	103	130
79	Janampet	766	491	471	240	70	215	30	5	195	31	..	113	591	776
80	Tadikonda	929	611	464	105	252	417	71	61	142	28	1	45	671	902
81	Ippalpalle	234	117	176	15	47	98	4	2	7	2	..	3	139	241
82	Gajulapet	468	305	318	122	117	176	18	7	15	..	1	87	309	397
83	Zamistapur	476	216	357	153	32	27	17	10	70	26	..	228	306	324
84	Kodoor	907	623	568	299	149	296	33	10	157	18	25	155	576	703
85	Appaipalle	185	127	107	90	9	18	7	2	62	17	2	25	132	134
86	Shakrapur	260	215	201	157	33	55	1	2	25	1	..	1	160	179
87	Kankapur	11	19	10	13	1	6	..	..	..	..	..	..	19	15
88	Tunkinipur	153	117	74	12	71	100	2	..	6	5	..	9	88	103
89	Sankalmaddi	671	511	216	61	125	328	36	76	294	46	2	27	688	854
90	Nizalpur	330	257	283	136	28	119	6	..	13	2	29	79	277	313

PRIMARY CENSUS ABSTRACT

MAHBUBNAGAR DISTRICT — BADEPALLE TOWN — JADCHERLA TALUK

Location Code No.	Name of Town	Area in Sq. Kms.	No. of Occupied Residential houses	No. of households	Total population (including institutional and Houseless Population)			Scheduled Castes		Scheduled Tribes		Literates	
					Persons	Males	Females	Males	Females	Males	Females	Males	Females
(1)	(2)	(3)	(4)	(5)	(6)	(7)	(8)	(9)	(10)	(11)	(12)	(13)	(14)
14/II	**BADEPALLE (P)**	**10.30**	**3,166**	**3,269**	**18,624**	**9,796**	**8,828**	**843**	**766**	**79**	**32**	**6,180**	**3,238**
	Block 1		122	122	697	363	334	..	..	..	..	252	141
	2		117	117	649	327	322	..	..	..	..	193	105
	3		112	112	570	286	284	..	..	..	..	110	40
	4		104	105	545	274	271	165	168	..	..	111	28
	5		114	114	570	286	284	77	76	..	..	110	51
	6		98	98	513	269	244	91	76	..	..	117	42
	7		107	108	677	391	286	17	4	3	..	251	73
	8		150	173	1,025	543	482	5	..	..	..	395	239
	9		200	200	1,035	552	483	145	135	..	..	334	147
	10		161	161	940	498	442	..	..	1	..	372	211
	11		104	104	583	298	285	5	4	..	..	240	164
	12		69	69	436	226	210	4	2	..	..	184	145
	13		136	136	819	433	386	1	1	3	2	336	237
	14		93	98	517	263	254	24	22	1	4	180	121
	15		93	94	519	241	278	48	62	..	..	138	61
	16		155	155	761	392	369	17	18	..	..	238	120
	17		194	194	1,218	639	579	105	119	1	..	453	276
	18		137	137	997	554	443	..	..	..	..	468	288
	19		100	130	688	378	310	10	8	9	6	252	106
	20		66	69	302	157	145	..	..	..	..	65	17
	21		109	119	661	348	313	..	..	..	..	198	72
	22		159	169	947	478	469	19	16	1	1	267	124
	23		171	172	985	507	478	5	6	52	48	174	63
	24		60	78	439	230	209	27	34	..	..	132	68
	25		106	106	589	306	283	5	3	..	..	164	82
	26		129	129	942	557	385	73	12	8	2	446	217

PRIMARY CENSUS ABSTRACT

MAHBUBNAGAR DISTRICT — BADEPALLE TOWN — JADCHERLA TALUK

Location Code No.	Name of Town	MAIN WORKERS													
		Total Main Workers (I-IX)		Cultivators (I)		Agricultural labourers (II)		Household Industry Manufacturing, Processing, Servicing & Repairs [V (a)]		Other Workers (III, IV, V (b) & VI to IX)		Marginal Workers		Non-Workers	
		Males	Females	Males	Females	Males	Females	Males	Females	Males	Females	Males	Females	Males	Females
(1)	(2)	(15)	(16)	(17)	(18)	(19)	(20)	(21)	(22)	(23)	(24)	(25)	(26)	(27)	(28)
14/II	**BADEPALLE (P)**	**4,533**	**1,017**	**271**	**94**	**338**	**425**	**129**	**31**	**3,795**	**466**	**44**	**316**	**5,219**	**7,495**
	Block 1	146	13	6	..	3	3	18	2	119	8	4	6	213	315
	2	154	39	12	3	21	24	..	2	121	10	..	35	173	248
	3	160	88	20	9	61	45	..	..	79	34	..	..	126	196
	4	144	53	26	2	33	25	1	..	84	26	10	80	120	138
	5	163	81	43	30	5	14	9	6	106	31	3	24	120	179
	6	123	62	15	8	7	19	3	3	98	32	1	14	145	168
	7	158	56	30	26	11	15	1	..	116	15	..	7	233	223
	8	214	29	19	3	9	4	6	1	180	21	..	1	329	452
	9	267	66	18	7	15	25	5	..	229	34	..	43	285	374
	10	217	21	5	..	3	16	8	..	201	5	15	49	266	372
	11	134	17	2	2	3	7	1	..	128	8	..	2	164	266
	12	107	1	3	..	..	..	5	..	99	1	..	..	119	209
	13	196	13	4	..	5	6	..	..	187	7	..	4	237	369
	14	122	11	3	..	8	..	11	..	100	11	..	..	141	243
	15	123	43	2	..	14	22	4	3	103	18	..	..	118	235
	16	195	65	4	..	3	24	3	2	185	39	1	8	196	296
	17	264	46	4	..	9	17	10	2	241	27	1	5	374	528
	18	238	2	2	..	..	..	..	..	236	2	..	..	316	441
	19	187	15	5	..	3	10	17	2	162	3	..	..	191	295
	20	91	30	3	..	7	11	5	1	76	18	..	..	66	115
	21	179	22	1	..	3	4	6	1	169	17	1	2	168	289
	22	253	72	9	4	10	28	8	3	226	37	7	4	218	393
	23	262	55	17	..	34	19	4	2	207	34	1	30	244	393
	24	109	15	10	..	22	11	..	..	74	4	..	..	121	194
	25	171	58	4	..	27	49	4	1	139	8	..	1	135	224
	26	156	44	4	..	22	28	..	..	130	16	..	1	401	340

ALPHABETICAL LIST OF VILLAGES

SHADNAGAR TALUK

1981 Location Code No. (1)	Name of Village (2)
56	Agiryal
25	Allisabguda
109	Alwal
66	Ammapur
80	Annaram
7	Bhairampalle
107	Bhairkhanpalle
76	Bheemaram
124	Bodnampalle
85	Buchchiguda
63	Chalvendrampalle
26	Chattanpalle
51	Chegireddi Ghanpur
17	Chegur
46	Chennareddiguda
53	Cherukupalle
83	Chilkamarri (Chelka)
3	Chilkamarri (Regadi)
55	Chinchod
33	Chinna Elkicherla
120	Chinna Revalli
114	Chintakuntapalle
65	Chowdoor
31	Chowlpalle
111	Chowlpalle
4	Chukkamet
70	Darpalle
104	Dattaipalle
75	Depalle
86	Dooskal
15	Edulpalle
105	Eklaskhanpet
12	Elkatla
13	Farooqnagar
100	Gantlavelli
59	Govindapur
19	Gudur
29	Gundlakunta
39	Gunjalpahad
62	Gunjalpahad
44	Gurrampalle
69	Gurukunta
28	Hajipalle
49	Hejipet
117	Hemajipur
43	Indranagar
87	Inmulnerva
103	Ippalpalle
61	Jakaram
42	Jilled
79	Jogammaguda
74	Kakarajal
123	Kaknoor
68	Kamaram
84	Kammadhanam
77	Kamsanpalle
32	Kandivanam
112	Keshampet
91	Khajiguda
30	Kishannagar (Pidikiryal)
89	Kodicherla
64	Kolloor
93	Kondannaguda
37	Kondurg
36	Kondurg (West)
94	Kongaguda
110	Kothapet
21	Kothur
121	Lemamidi
73	Lingampalle
116	Lingaram
71	Lokirev
102	Madhurapur
50	Malkapahad
18	Mallapur
16	Mamidipalle
8	Medhipur
119	Modampalle
11	Mogalgidda
2	Mutpoor
14	Nagulapalle
24	Nandigam
122	Nirdhavelli
47	Padmaram
99	Papireddiguda
35	Parvathapur
48	Pedda Elkicherla
118	Pedda Revalli
88	Penjerla
67	Pomal
115	Ponnalpalle
81	Raikal
82	Ramakrishnapur
10	Rangasamudram (Yellampalle)
52	Raviryal
72	Rekul Chowdapur
92	Sangam
108	Santhapur
90	Seriguda (Bhadrayapalle)
101	Seriguda (Madhurapur)
106	Siddapur
27	Solipur
34	Somarampahad
9	Sri Rangapur
98	Suryaraoguda
54	Tangallapalle
5	Tekulpalle
22	Theegapur
41	Thoompalle
38	Thummalapalle
20	Thimmapur
1	Ummenthyal Lalapet
6	Uttaraspalle
40	Vanampalle
45	Veerannapet
23	Veerlapalle
95	Velijerla I
96	Velijerla II
97	Velijerla III
113	Vemulnarva
57	Venkiryal
58	Viswanathpur
78	Vittyal
60	Yedira

PRIMARY CENSUS ABSTRACT

MAHBUBNAGAR DISTRICT

SHADNAGAR TALUK

Location Code No.	Name of Village/ Town	Area in hectares	No. of Occupied Residential houses	No. of house-holds	Total population (including institutional and Houseless Population)			Scheduled Castes		Scheduled Tribes		Literates	
					Persons	Males	Females	Males	Females	Males	Females	Males	Females
(1)	(2)	(3)	(4)	(5)	(6)	(7)	(8)	(9)	(10)	(11)	(12)	(13)	(14)
	SHADNAGAR TALUK	**T 1,054.6***	**31,020**	**31,416**	**171,363**	**87,006**	**84,357**	**17,197**	**16,849**	**6,727**	**6,149**	**23,912**	**7,524**
		R 1,040.5*	**28,147**	**28,489**	**155,038**	**78,440**	**76,598**	**16,499**	**16,197**	**6,666**	**6,144**	**19,466**	**5,370**
		U 14.1*	**2,873**	**2,927**	**16,325**	**8,566**	**7,759**	**698**	**652**	**61**	**5**	**4,446**	**2,154**
1	Ummenthyal Lalapet	667·32	257	261	1,387	672	715	245	257	..	..	166	29
2	Mutpoor	1,182·89	181	187	998	518	480	84	80	2	1	108	35
3	Chilkamarri (Regadi)	787·92	194	194	1,048	537	511	222	210	..	..	143	50
4	Chukkamet	226·62	15	15	69	36	33	25	25	..	..	7	..
5	Tekulpalle	607·03	113	120	737	369	368	177	178	..	..	92	19
6	Uttaraspalle	587·60	154	156	907	466	441	150	115	..	..	124	50
7	Bhairampalle	280·85	100	100	589	298	291	91	90	12	11	54	6
8	Medhipur	613·10	186	186	1,055	528	527	156	169	6	4	113	19
9	Sri Rangapur	489.67	97	97	591	297	294	81	75	..	..	68	12
10	Rangasamudram (Yellampalle)	105.22	92	92	481	255	226	39	34	..	..	66	20
11	Mogalgidda	1,409·51	742	763	4,469	2,257	2,212	361	293	5	..	870	291
12	Elkatla	1,511·50	374	374	1,924	979	945	184	160	..	..	216	88
13	Farooqnagar	1,358·53			*Urban Area (Farooqnagar Town)*								
14	Nagulapalle	888·28	266	266	1,415	729	686	185	177	1	2	223	47
15	Edulpalle	1,003·62	167	168	920	449	471	136	148	..		57	4
16	Mamidipalle	1,633·31	519	525	2,773	1,377	1,396	251	245	..	..	296	62
17	Chegur	*3,135·90*	*899*	*904*	*5,248*	*2,693*	*2,555*	*443*	*428*	54	62	532	140
18	Mallapur	431·39	175	175	1,053	545	508	103	106	90	76	185	55
19	Gudur	863·19	257	262	1,615	823	792	153	132	122	131	152	29
20	Thimmapur	600·55	266	275	1,325	699	626	152	144	21	22	277	86
21	Kothur	938·87	403	404	2,441	1,292	1,149	285	266	70	76	565	199
22	Theegapur	470·24	128	128	782	386	396	132	137	..	..	120	40
23	Veerlapalle	1,403·45	349	359	2,084	1,025	1,059	238	275	..	1	392	88
24	Nandigam	4,124·95	1,087	1,124	6,381	3,297	3,084	501	479	273	258	792	238
25	Allisabguda	107·65	3	3	4	3	1	..	..	..	..	3	1

(1)	(2)	(3)	(4)	(5)	(6)	(7)	(8)	(9)	(10)	(11)	(12)	(13)	(14)
26	Chattanpalle	1,766.85	478	485	2,565	1,279	1,286	307	326	74	78	375	94
27	Solipur	662.06	135	136	734	383	351	112	100	90	79	48	11
28	Hajipalle	157.83	93	101	516	257	259	48	56	..	..	71	15
29	Gundlakunta	152.16				*Uninhabited*							
30	Kishannagar (Pidikiryal)	1,570.58	427	429	2,497	1,267	1,230	259	275	243	194	344	92
31	Chowlpalle	1,180.47	245	251	1,841	934	907	127	118	188	177	299	126
32	Kandivanam	511.93	140	143	865	423	442	61	68	95	92	82	4
33	Chinna Elkicherla	819.08	164	164	1,100	548	552	87	81	174	168	91	76
34	Somarampahad	435.04	29	29	187	100	87	29	21	..	..	5	..
35	Parvathapur	337.10	132	139	715	371	344	57	52	..	..	114	21
36	Kondurg (West)	1,386.85	235	239	1,354	693	661	..	..	..	..	242	102
37	Kondurg	2,807.71	534	543	3,009	1,547	1,462	502	498	7	5	539	197
38	Thummalapalle	1,056.23	217	218	1,253	631	622	193	182	..	..	109	19
39	Gunjalpahad	61.92				*Uninhabited*							
40	Vanampalle	357.34	85	85	438	217	221	102	92	..	..	21	2
41	Thoompalle	613.10	84	84	472	235	237	128	134	..	..	34	4
42	Jilled	916.61	576	578	3,156	1,560	1,596	115	116	3	1	555	150
43	Indranagar	146.09	223	233	1,320	654	666	26	24	..	..	246	60
44	Gurrampalle	491.29	154	160	950	491	459	122	120	3	2	120	27
45	Veerannapet	57.87	271	271	1,432	698	734	34	43	..	..	114	11
46	Chennareddiguda	142.85	20	20	99	52	47	..	..	..	..	7	..
47	Padmaram	934.82	275	283	1,557	766	791	220	229	1	..	121	22
48	Pedda Elkicherla	2,002.78	510	529	2,718	1,332	1,386	255	302	68	62	326	131
49	Hejipet	31.97				*Uninhabited*							
50	Malkapahad	337.10	27	27	107	56	51	..	..	47	45	7	1
51	Chegireddi Ghanpur	657.21	158	169	841	418	423	78	78	94	86	56	21
52	Raviryal	868.86	239	239	1,331	665	666	164	169	..	..	95	27
53	Cherukupalle	686.75	211	212	1,119	572	547	159	149	..	..	117	31
54	Tangallapalle	978.93	309	309	1,656	814	842	184	193	5	7	168	29
55	Chinchod	2,237.10	681	708	3,785	1,910	1,875	284	275	242	223	489	110
56	Agiryal	985..	257	259	1,400	697	703	184	204	20	19	111	26
57	Venkiryal	615.12	137	137	692	351	341	89	110	17	17	36	5
58	Viswanathpur	207.60	158	158	686	344	342	109	109	..	..	75	17
59	Govindapur	59.49				*Uninhabited*							
60	Yedira	1,719.10	526	532	2,756	1,426	1,330	202	209	189	156	173	51
61	Jakaram	199.10	154	154	767	370	397	84	82	..	..	80	3
62	Gunjalpahad	349.65	99	99	525	260	265	92	91	..	..	99	41
63	Chalvendrampalle	182.92	55	55	300	148	152	44	44	..	..	12	2
64	Kolloor	1,818.65	486	487	2,463	1,214	1,249	220	198	210	242	270	74
65	Chowdoor	1,343.55	316	318	1,725	890	835	137	127	47	36	305	70

* T, R, U, area figures are in Sq. Kms.

PRIMARY CENSUS ABSTRACT

MAHBUBNAGAR DISTRICT

SHADNAGAR TALUK

Location Code No.	Name of Village/ Town		MAIN WORKERS												MARGINAL WORKERS		NON-WORKERS	
			Total Main Workers (I-IX)		Cultivators (I)		Agricultural labourers (II)		Household Industry Manufacturing, Processing, Servicing & Repairs [V (a)]		Other Workers (III, IV, V (b) & VI to IX)							
			Males	Females	Males	Females	Males	Females	Males	Females	Males	Females			Males	Females	Males	Females
(1)	(2)		(15)	(16)	(17)	(18)	(19)	(20)	(21)	(22)	(23)	(24)			(25)	(26)	(27)	(28)
	SHADNAGAR TALUK	**T**	**51,169**	**30,953**	**27,193**	**11,499**	**10,985**	**16,980**	**2,301**	**809**	**10,690**	**1,665**			**260**	**6,955**	**35,577**	**46,449**
		R	**46,993**	**29,964**	**26,691**	**11,347**	**10,758**	**16,621**	**2,141**	**730**	**7,403**	**1,266**			**234**	**6,583**	**31,213**	**40,051**
		U	**4,176**	**989**	**502**	**152**	**227**	**359**	**160**	**79**	**3,287**	**399**			**26**	**372**	**4,364**	**6,398**
1	Ummenthyal Lalapet		433	225	264	95	111	121	21	3	37	6			1	138	238	352
2	Mutpoor		272	122	193	46	33	69	4	4	42	3			9	126	237	232
3	Chilkamarri (Regadi)		331	125	213	38	60	80	7	2	51	5			8	104	198	282
4	Chukkamet		24	10	9	1	11	9	..	..	4	..			..	11	12	12
5	Tekulpalle		220	60	119	26	56	31	9	..	36	3			1	148	148	160
6	Uttaraspalle		287	186	221	147	5	31	8	..	53	8			..	..	179	255
7	Bhairampalle		193	161	142	112	23	46	3	1	25	2			..	3	105	127
8	Medhipur		320	53	298	10	15	43	..	..	7	..			..	246	208	228
9	Sri Rangapur		174	3	148	1	5	..	4	..	17	2			1	118	122	173
10	Rangasamudram (Yellampalle)		134	60	108	39	15	21	2	..	9	..			..	67	121	99
11	Mogalgidda		1,110	677	392	248	194	330	47	6	477	93			9	25	1,138	1,510
12	Elkatla		617	501	304	136	180	340	31	3	102	22			1	10	361	434
13	Farooqnagar								*Urban Area (Farooqnagar Town)*									
14	Nagulapalle		417	135	282	67	88	64	10	2	37	2			..	209	312	342
15	Edulpalle		268	86	186	67	42	13	7	..	33	6			6	161	175	224
16	Mamidipalle		865	639	462	311	233	285	59	24	111	19			..	135	512	622
17	Chegur		1,615	767	875	356	243	356	89	25	408	30			2	408	1,076	1,380
18	Mallapur		324	138	201	100	77	31	9	2	37	5			4	151	217	219
19	Gudur		481	434	280	245	121	175	18	1	62	13			..	9	342	349
20	Thimmapur		400	238	85	71	78	138	17	3	220	26			..	17	299	371
21	Kothur		651	535	275	198	168	294	27	14	181	29			5	8	636	606
22	Theegapur		217	150	69	29	116	110	2	..	30	11			4	20	165	226
23	Veerlapalle		588	543	266	164	180	290	62	62	80	27			6	22	431	494
24	Nandigam		1,980	957	1,065	406	356	473	71	20	488	58			28	523	1,289	1,604
25	Allisabguda		3	..	..	..	..	..	..	..	3	..			..	..	..	1

(1)	(2)	(15)	(16)	(17)	(18)	(19)	(20)	(21)	(22)	(23)	(24)	(25)	(26)	(27)	(28)
26	Chattanpalle	756	484	436	129	153	299	19	24	148	32	2	181	521	621
27	Solipur	217	7	115	3	63	2	3	..	36	2	..	46	166	298
28	Hajipalle	163	119	106	63	32	52	2	..	23	4	..	31	94	109
29	Gundlakunta						*Uninhabited*								
30	Kishannagar (Pidikiryal)	755	535	517	283	111	224	11	4	116	24	..	7	512	688
31	Chowlpalle	495	180	373	123	73	48	2	1	47	8	..	86	439	641
32	Kandivanam	261	240	136	114	60	91	22	17	43	18	..	5	162	197
33	Chinna Elkicherla	298	134	126	8	141	125	6	..	25	1	..	94	250	324
34	Somarampahad	50	1	40	1	7	..	..	..	3	..	..	45	50	41
35	Parvathapur	238	137	121	22	23	104	9	6	85	5	..	70	133	137
36	Kondurg (West)	387	287	206	101	122	166	17	1	42	19	..	..	306	374
37	Kondurg	791	537	390	107	189	405	42	13	170	12	..	..	756	925
38	Thummalapalle	399	324	226	70	95	246	11	..	67	8	6	2	226	296
39	Gunjalpahad						*Uninhabited*								
40	Vanampalle	128	127	78	25	39	101	..	..	11	1	..	1	89	93
41	Thoompalle	147	135	57	34	68	98	..	3	22	..	1	..	87	102
42	Jilled	823	452	304	191	55	145	208	92	256	24	..	10	737	1,134
43	Indranagar	353	160	90	28	57	81	106	41	100	10	5	120	296	386
44	Gurrampalle	312	284	203	197	59	74	18	9	32	4	..	1	179	174
45	Veerannapet	390	328	260	78	85	238	10	3	35	9	..	44	308	362
46	Chennareddiguda	29	14	26	..	..	14	..	..	3	..	..	14	23	19
47	Padmaram	457	131	370	15	50	115	5	..	32	1	1	60	308	600
48	Pedda Elkicherla	746	416	566	186	76	208	17	8	87	14	14	202	572	768
49	Hejipet						*Uninhabited*								
50	Malkapahad	40	33	38	30	2	3	..	..	..	..	..	..	16	18
51	Chegireddi Ghanpur	273	251	213	61	32	167	3	..	25	23	..	..	145	172
52	Raviryal	440	430	270	237	138	189	6	1	26	3	..	..	225	236
53	Cherukupalle	347	213	292	19	23	181	17	7	15	6	..	1	225	333
54	Tangallapalle	534	396	278	120	144	260	26	7	86	9	..	34	280	412
55	Chinchod	1,089	522	619	232	165	197	78	41	227	52	5	399	816	954
56	Agiryal	430	342	240	188	118	144	18	4	54	6	8	46	259	315
57	Venkiryal	237	199	155	101	56	92	6	1	20	5	..	7	114	135
58	Viswanathpur	236	132	128	11	101	119	2	..	5	2	..	3	108	207
59	Govindapur						*Uninhabited*								
60	Yedira	920	802	724	321	119	465	16	5	61	11	2	8	504	520
61	Jakaram	238	218	202	1	18	214	11	1	7	2	..	8	132	171
62	Gunjalpahad	163	121	113	52	29	69	16	..	5	..	..	2	97	142
63	Chalvendrampalle	82	74	59	5	19	68	1	..	3	1	..	..	66	78
64	Kolloor	763	623	457	356	113	237	31	13	162	17	..	23	451	603
65	Chowdoor	509	288	283	130	78	126	53	9	95	23	1	112	380	435

PRIMARY CENSUS ABSTRACT

MAHBUBNAGAR DISTRICT — SHADNAGAR TALUK

Location Code No.	Name of Village/ Town	Area in hectares	No. of Occupied Residential houses	No. of households	Total population (including institutional and Houseless Population)			Scheduled Castes		Scheduled Tribes		Literates	
					Persons	Males	Females	Males	Females	Males	Females	Males	Females
(1)	(2)	(3)	(4)	(5)	(6)	(7)	(8)	(9)	(10)	(11)	(12)	(13)	(14)
66	Ammapur	545.11	223	232	1,127	587	540	120	114	3	3	140	46
67	Pomal	1,467.39	389	389	1,995	1,001	994	176	172	99	85	185	68
68	Kamaram	491.29	175	175	900	443	457	93	98	15	10	104	12
69	Gurukunta	756.36	227	227	1,122	557	565	144	157	..	..	136	40
70	Darpalle	551.59	117	122	688	348	340	104	88	65	66	61	17
71	Lokirev	451.63	201	201	963	487	476	173	154	20	17	126	25
72	Rekul Chowdapur	378.38	98	98	618	322	296	18	12	196	175	66	19
73	Lingampalle	556.44	205	206	982	495	487	141	146	14	10	96	27
74	Kakarajal	400.64	107	107	488	247	241	72	73	87	78	19	8
75	Depalle	530.14	120	120	648	324	324	74	77	..	..	90	26
76	Bheemaram	745.02	148	148	905	455	450	95	84	148	132	48	8
77	Kamsanpalle	986.62	279	279	1,566	800	766	142	124	278	270	185	33
78	Vittyal	836.89	220	220	1,223	627	596	115	110	114	103	157	21
79	Jogammaguda	191.82	58	62	311	155	156	1	1	40	37	18	5
80	Annaram	663.28	169	169	940	468	472	125	139	77	64	137	28
81	Raikal	952.22	252	252	1,419	729	690	171	168	84	75	198	47
82	Ramakrishnapur	74.87				*Uninhabited*							
83	Chilkamarri (Chelka)	584.36	207	207	1,199	580	619	191	203	4	4	60	9
84	Kammadhanam	995.12	210	210	1,118	557	561	171	166	4	4	57	10
85	Buchchiguda	353.29	88	88	503	252	251	41	45	..	..	56	12
86	Dooskal	688.77	253	253	1,458	768	690	217	205	35	33	202	52
87	Inmulnerva	1,214.05	444	461	2,576	1,325	1,251	248	231	207	195	320	72
88	Penjerla	1,273.14	294	294	1,445	756	689	215	174	..	..	223	58
89	Kodicherla	669.35	175	175	918	480	438	112	98	117	90	138	52
90	Seriguda (Bhadrayapalle)	359.36	171	172	937	468	469	44	37	..	..	82	14
91	Khajiguda	108.86	53	53	316	162	154	10	13	88	88	36	8
92	Sangam	1,343.45	318	321	1,764	898	866	207	205	189	174	145	30
93	Kondannaguda	282.07	125	125	648	328	320	63	63	..	..	84	10
94	Kongaguda	210.03	43	43	283	145	138	..	..	145	138	7	..
95	Velijerla I	768.90				*Uninhabited*							

(1)	(2)	(3)	(4)	(5)	(6)	(7)	(8)	(9)	(10)	(11)	(12)	(13)	(14)
96	Velijerla II	906.90	337	337	2,008	1,031	977	223	217	319	285	258	69
97	Velijerla III	237.95				*Uninhabited*							
98	Suryaraoguda	105.62				*Uninhabited*							
99	Papireddiguda	1,110.45	300	309	1,661	814	847	145	163	62	66	259	76
100	Gantlavelli	636.16	140	140	734	357	377	98	103	121	120	53	16
101	Seriguda (Madhurapur)	412.78	58	62	330	166	164	27	24	4	5	33	5
102	Madhurapur	774.97	271	271	1,428	712	716	110	103	70	64	169	45
103	Ippalpalle	943.72	214	215	1,263	635	628	113	103	260	264	111	22
104	Dattaipalle	261.83	65	67	353	189	164	44	38	..	..	48	9
105	Eklaskhanpet	806.54	190	190	1,083	572	511	95	83	77	62	122	22
106	Siddapur	1,354.48	328	334	1,753	883	870	165	166	247	226	187	42
107	Bhairkhanpalle	713.86	128	128	697	350	347	82	76	39	36	120	50
108	Santhapur	1,942.48	296	296	1,584	786	798	269	250	3	6	159	33
109	Alwal	1,308.75	339	341	1,753	891	862	241	235	23	20	214	94
110	Kothapet	1,254.52	399	409	2,283	1,168	1,115	201	203	11	12	407	138
111	Chowlpalle	603.38	185	185	1,015	520	495	131	121	..	..	146	43
112	Keshampet	2,445.10	577	584	3,138	1,590	1,548	250	238	60	58	473	174
113	Vemulnarva	1,832.41	338	338	1,842	917	925	186	203	98	77	208	45
114	Chintakuntapalle	309.18	81	81	419	212	207	42	29	..	..	82	22
115	Ponnalpalle	1,674.58	443	443	2,152	1,074	1,078	225	228	27	25	260	67
116	Lingaram	297.44	29	29	124	58	66	37	49	3	2	29	11
117	Hemajipur	1,065.94	290	290	1,346	697	649	230	226	242	192	134	44
118	Pedda Revalli	1,355.69	323	323	1,664	828	836	208	208	51	39	141	45
119	Modampalle	737.34	123	123	516	271	245	55	62	112	83	44	17
120	Chinna Revalli	1,949.37	361	361	1,959	1,007	952	170	174	230	218	219	63
121	Lemamidi	1,118.95	212	212	1,092	530	562	167	166	6	6	141	27
122	Nirdhavelli	1,311.99	411	411	2,126	1,095	1,031	204	191	88	83	345	69
123	Kaknoor	1,670.54	321	325	1,648	845	803	220	203	11	11	293	62
124	Bodnampalle	442.32	155	155	780	375	405	70	80	..	..	58	23

PRIMARY CENSUS ABSTRACT

MAHBUBNAGAR DISTRICT — SHADNAGAR TALUK

Location Code No.	Name of Village/ Town	MAIN WORKERS										Marginal Workers		Non-Workers	
		Total Main Workers (I-IX)		Cultivators (I)		Agricultural labourers (II)		Household Industry Manufacturing, Processing, Servicing & Repairs [V (a)]		Other Workers (III, IV, V (b) & VI to IX)					
		Males	Females	Males	Females	Males	Females	Males	Females	Males	Females	Males	Females	Males	Females
(1)	(2)	(15)	(16)	(17)	(18)	(19)	(20)	(21)	(22)	(23)	(24)	(25)	(26)	(27)	(28)
66	Ammapur	396	319	289	238	33	51	32	10	42	20	..	1	191	220
67	Pomal	649	338	465	65	132	255	13	2	39	16	..	124	352	532
68	Kamaram	291	233	151	68	106	148	27	14	7	3	..	14	152	210
69	Gurukunta	355	308	216	176	74	109	9	2	56	21	..	15	202	242
70	Darpalle	237	202	120	9	71	179	3	1	43	13	..	5	111	133
71	Lokirev	323	282	242	148	50	127	2	..	29	7	..	11	164	183
72	Rekul Chowdapur	196	144	144	23	36	117	3	..	13	4	..	38	126	114
73	Lingampalle	335	230	225	100	45	126	12	..	53	4	..	54	160	203
74	Kakarajal	129	108	101	24	27	84	..	..	1	..	..	..	118	133
75	Depalle	179	74	105	31	31	40	16	1	27	2	9	93	136	157
76	Bheemaram	296	231	147	96	130	133	2	..	17	2	1	15	158	204
77	Kamsanpalle	482	157	320	103	89	44	4	2	69	8	..	199	318	410
78	Vittyal	382	259	283	180	71	77	1	1	27	1	..	5	245	332
79	Jogammaguda	101	62	39	7	2	21	8	6	52	28	1	3	53	91
80	Annaram	291	233	113	95	85	119	4	2	89	17	2	7	175	232
81	Raikal	443	280	266	170	72	100	22	2	83	8	..	17	286	393
82	Ramakrishnapur						*Uninhabited*								
83	Chilkamarri (Chelka)	348	267	177	7	141	249	7	2	23	9	..	2	232	350
84	Kammadhanam	354	256	159	57	145	186	16	6	34	7	..	..	203	305
85	Buchchiguda	160	156	111	86	33	66	7	2	9	2	..	1	92	94
86	Dooskal	451	248	199	56	168	181	16	3	68	8	12	50	305	392
87	Inmulnerva	757	327	342	202	116	74	57	22	242	29	2	173	566	751
88	Penjerla	454	274	233	124	153	126	13	7	55	17	11	82	291	333
89	Kodicherla	304	144	134	43	126	90	9	2	35	9	17	83	159	211
90	Seriguda (Bhadrayapalle)	284	256	155	93	80	147	4	2	45	14	..	1	184	212
91	Khajiguda	98	84	67	63	19	19	3	1	9	1	..	..	64	70
92	Sangam	524	287	390	130	62	132	20	3	52	22	1	51	373	528
93	Kondannaguda	231	140	66	5	137	119	18	13	10	3	..	..	97	180
94	Kongaguda	88	84	68	66	5	9	..	..	15	9	..	..	57	54
95	Velijerla I						*Uninhabited*								

(1)	(2)	(15)	(16)	(17)	(18)	(19)	(20)	(21)	(22)	(23)	(24)	(25)	(26)	(27)	(28)
96	Velijerla II	645	490	366	110	208	362	15	1	56	17	..	31	386	456
97	Velijerla III						*Uninhabited*								
98	Suryaraoguda						*Uninhabited*								
99	Papireddiguda	505	374	288	188	118	159	30	9	69	18	..	5	309	468
100	Gantlavelli	224	168	111	47	73	112	9	6	31	3	..	..	133	209
101	Seriguda (Madhurapur)	100	69	68	23	20	43	6	1	6	2	..	1	66	94
102	Madhurapur	424	221	344	121	55	99	7	..	18	1	7	99	281	396
103	Ippalpalle	396	297	271	168	58	100	26	17	41	12	1	..	238	331
104	Dattaipalle	129	83	87	28	38	53	..	..	4	2	..	10	60	71
105	Eklaskhanpet	330	224	177	43	84	167	19	1	50	13	2	74	240	213
106	Siddapur	546	442	175	119	295	305	19	2	57	16	13	49	324	379
107	Bhairkhanpalle	227	158	127	60	43	91	9	1	48	6	1	1	122	188
108	Santhapur	486	400	208	76	213	315	17	2	48	7	..	9	300	389
109	Alwal	569	271	307	86	209	183	16	..	37	2	..	172	322	419
110	Kothapet	677	340	320	102	159	196	60	30	138	12	1	83	490	692
111	Chowlpalle	305	24	181	17	65	2	8	..	51	5	6	239	209	232
112	Keshampet	963	579	349	138	355	398	48	7	211	36	4	61	623	908
113	Vemulnarva	566	428	267	38	197	383	32	2	70	5	1	25	350	472
114	Chintakuntapalle	141	99	58	19	47	71	10	8	26	1	..	..	71	108
115	Ponnalpalle	677	449	394	190	197	247	18	2	68	10	..	101	397	528
116	Lingaram	36	38	32	22	4	16	..	..	..	..	..	..	22	28
117	Hemajipur	426	397	365	290	50	104	3	..	8	3	7	11	264	241
118	Pedda Revalli	527	390	212	71	230	297	25	5	60	17	..	..	301	446
119	Modampalle	180	140	154	81	23	59	..	..	3	..	..	..	91	105
120	Chinna Revalli	606	437	394	105	153	323	17	3	42	6	1	55	400	460
121	Lemamidi	311	62	132	2	91	47	22	7	66	6	..	25	219	475
122	Nirdhavelli	676	309	346	89	132	168	69	23	129	29	1	138	418	584
123	Kaknoor	508	394	241	6	202	377	14	4	51	7	3	23	334	386
124	Bodnampalle	255	217	116	88	77	99	15	10	47	20	..	6	120	182

PRIMARY CENSUS ABSTRACT

MAHBUBNAGAR DISTRICT | FAROOQNAGAR TOWN | SHADNAGAR TALUK

Location Code No.	Name of Town	Area in Sq. Kms.	No. of Occupied Residential houses	No. of households	Total population (including institutional and Houseless Population)			Scheduled Castes		Scheduled Tribes		Literates	
					Persons	Males	Females	Males	Females	Males	Females	Males	Females
(1)	(2)	(3)	(4)	(5)	(6)	(7)	(8)	(9)	(10)	(11)	(12)	(13)	(14)
14/III	**FAROOQNAGAR (P)**	**14.10**	**2,873**	**2,927**	**16,325**	**8,566**	**7,759**	**698**	**652**	**61**	**5**	**4,446**	**2,154**
	Block 1		110	115	644	332	312	..	..	..	..	224	120
	2		205	208	986	551	435	4	2	1	..	336	178
	3		75	78	425	224	201	39	45	..	..	118	55
	4		150	157	957	522	435	81	77	55	5	218	57
	5		140	146	776	404	372	7	8	..	..	216	106
	6		95	95	624	339	285	..	..	..	..	233	131
	7		83	83	517	272	245	..	..	..	..	174	100
	8		65	69	393	204	189	6	4	..	..	102	52
	9		160	166	1,157	693	464	172	32	5	..	418	88
	10		160	160	746	411	335	6	4	..	..	295	173
	11		115	120	632	343	289	5	3	..	..	256	170
	12		185	187	948	515	433	53	50	..	..	268	186
	13		125	127	610	290	320	104	152	..	..	108	115
	14		148	148	817	424	393	33	32	..	..	210	88
	15		215	218	1,201	600	601	30	46	..	..	223	122
	16		177	178	1,052	522	530	2	4	..	..	191	77
	17		98	98	572	278	294	..	..	..	..	122	57
	18		155	155	1,027	519	508	..	..	..	..	223	74
	19		126	133	744	392	352	..	..	..	..	172	81
	20		187	187	997	498	499	..	..	..	..	276	99
	21		99	99	500	233	267	156	193	..	..	63	25

PRIMARY CENSUS ABSTRACT

MAHBUBNAGAR DISTRICT — FAROOQNAGAR TOWN — SHADNAGAR TALUK

Location Code No.	Name of Town	MAIN WORKERS: Total Main Workers (I-IX)		Cultivators (I)		Agricultural labourers (II)		Household Industry Manufacturing, Processing, Servicing & Repairs [V (a)]		Other Workers (III, IV, V (b) & VI to IX)		Marginal Workers		Non-Workers	
		Males	Females	Males	Females	Males	Females	Males	Females	Males	Females	Males	Females	Males	Females
(1)	(2)	(15)	(16)	(17)	(18)	(19)	(20)	(21)	(22)	(23)	(24)	(25)	(26)	(27)	(28)
14/III	**FAROOQNAGAR (P)**	**4,176**	**989**	**502**	**152**	**227**	**359**	**160**	**79**	**3,287**	**399**	**26**	**372**	**4,364**	**6,398**
	Block 1	157	13	5	..	..	..	11	3	141	10	..	1	175	298
	2	277	38	8	5	1	2	13	7	255	24	3	4	271	393
	3	106	23	9	10	6	2	..	..	91	11	2	2	116	176
	4	248	66	12	3	25	21	7	..	204	42	1	34	273	335
	5	189	25	8	5	7	2	10	2	164	16	1	11	214	336
	6	163	27	8	4	2	4	1	1	152	18	1	6	175	252
	7	120	15	2	1	2	..	2	..	114	14	2	19	150	211
	8	95	8	5	..	1	1	9	..	80	7	4	15	105	166
	9	254	36	4	1	4	5	7	1	239	29	1	3	438	425
	10	186	19	6	..	1	4	8	..	171	15	..	..	225	316
	11	141	17	13	..	..	..	3	1	125	16	..	..	202	272
	12	273	74	13	4	20	25	21	10	219	35	1	18	241	341
	13	160	67	13	1	31	48	1	..	115	18	..	3	130	250
	14	208	17	43	..	16	10	1	..	148	7	1	39	215	337
	15	309	105	45	16	17	47	18	7	229	35	3	7	288	489
	16	272	49	122	24	2	6	3	..	145	19	2	111	248	370
	17	157	75	51	40	7	19	9	5	90	11	3	19	118	200
	18	283	86	43	11	13	27	..	6	227	42	1	2	235	420
	19	180	5	18	..	4	..	1	1	157	4	..	76	212	271
	20	264	169	43	22	13	89	32	35	176	23	..	2	234	328
	21	134	55	31	5	55	47	3	..	45	3	..	..	99	212

ALPHABETICAL LIST OF VILLAGES

KALVAKURTHI TALUK

1981 Location Code No. (1)	Name of Village (2)
56	Ajilapur
36	Akuthotapalle
35	Amangal
59	Andugul
44	Annaboinpalle
134	Annaram
26	Antharam
50	Appareddipalle
47	Arkapalle
52	Aurupalle
24	Badnapur
122	Bekkara
66	Bellampalle
81	Bhairampalle
64	Bhairapur
88	Boinpalle
72	Bommarajupalle
48	Brahmanpalle
65	Chaduruvalle
22	Chakkapur
12	Challampalle
29	Chandradana
21	Channaram
61	Charakonda
14	Cheepunuthala
43	Chennampalle
80	Chedughat
39	Cherikonda Patti Kalvakurthi
38	Cherikonda Patti Padkal
83	Cheluneru
68	Churkur
51	Dodlapahad
139	Dondichintalapalle
79	Donur
9	Ekrajguda
146	Gajra
34	Garvipalle
71	Ghattu Ippalapalle
58	Girikothapalle
62	Gokaram
114	Gudiganpalle
100	Gundal
131	Gundur
97	Ippapahad
57	Iruvennu
74	Jagboinpalle
135	Jajala
94	Jakaralpalle
117	Jeedipalle
95	Jillella
25	Julapalle
105	Jupalle
10	Kadthala
55	Kalakonda
119	Kalvakurthi
103	Kamalapur
78	Kanchanpalle
17	Karkalapahad
98	Karrevanipalle
82	Kathapalle
32	Khanapur
67	Konaduvada
19	Konapur
127	Kondareddipalle
144	Konetipur
112	Kothur
108	Kotra
42	Kulkulpalle
70	Kuppagandla
118	Kurmidde
2	Lingaraopalle
106	Lingareddipalle
132	Lingasanipalle
49	Madgul
4	Madharam
111	Madharam
85	Mannanur
109	Marchala
76	Masigundlapalle
31	Medakpalle
87	Midjil
138	Mittasadgode
130	Mokarala
37	Mudhivenu
41	Nagilla
8	Nagireddiguda
93	Narasampalle
5	Niramtapur
3	Padkal
125	Panjagul
69	Peddapur
54	Polepalle
128	Polkampalle
101	Pothepalle
136	Pothureddipalle
110	Rachalapalle
96	Rachur
133	Raghupatipet
45	Ramanampalle
18	Ramanuthula
30	Rampur
89	Ramreddipalle
129	Rangapur
6	Ravichedu
90	Ravalli
13	Salarpur
143	Sarvareddipalle
63	Seri Appireddipalle
40	Settipalle
77	Singamdoddi
53	Singampalle
60	Sirusangandla
1	Sri Ramakrishnapuram
124	Suddakal
46	Suddapalle
7	Takurajuguda
23	Talkondapalle
107	Tandra
120	Tarnikal
104	Timmaipalle
73	Timmapur
145	Tippareddipalle
147	Tirmalagiri
121	Totapalle
137	Ulipara
140	Uppalapahad
91	Urukonda
92	Urukondapet
11	Vampuguda
142	Vangur
84	Vaspula
16	Vasudevapuram
99	Veldanda
115	Velkatta
28	Veljala
113	Velugommula
75	Vemula
141	Venkatapur Patti Godal
116	Venkatapur Patti Moligara
27	Venkatapur Patti Veljala
33	Venkatraopet
123	Vepur
20	Vithalpalle
86	Wadiyal
15	Yedavalli
126	Yellikal
102	Yerravalli

PRIMARY CENSUS ABSTRACT

MAHBUBNAGAR DISTRICT

KALVAKURTHI TALUK

Location Code No.	Name of Village/ Town		Area in hectares	No. of Occupied Residential houses	No. of households	Total population (including institutional and Houseless Population)			Scheduled Castes		Scheduled Tribes		Literates	
						Persons	Males	Females	Males	Females	Males	Females	Males	Females
(1)	(2)		(3)	(4)	(5)	(6)	(7)	(8)	(9)	(10)	(11)	(12)	(13)	(14)
	KALVAKURTHI TALUK	**T**	**2,349.2***	**47,175**	**47,744**	**247,636**	**125,544**	**122,092**	**25,387**	**24,495**	**15,517**	**14,396**	**33,663**	**11,424**
		R	**2,349.2***	**47,175**	**47,744**	**247,636**	**125,544**	**122,092**	**25,387**	**24,495**	**15,517**	**14,396**	**33,663**	**11,424**
		U	..*	..	..	..	..	..	..	..	..	..	..	..
1	Sri Ramakrishnapuram		89·44	60	61	318	165	153	29	28	..	..	77	15
2	Lingaraopalle		409·95	143	150	707	357	350	184	186	5	4	63	24
3	Padkal		2,718·27	649	666	3,445	1,763	1,682	299	280	287	252	338	88
4	Madharam		1,106·41	203	203	1,073	566	507	180	176	102	95	106	21
5	Niramtapur		588.82	107	107	590	282	308	14	14	39	44	50	12
6	Ravichedu		1,693·61	430	436	2,229	1,104	1,125	227	237	56	53	247	66
7	Takurajuguda		194·25	22	22	91	53	38	..	..	53	38	15	1
8	Nagireddiguda		63.94	8	8	36	17	19	..	..	17	19	1	..
9	Ekrajguda		98.34					*Uninhabited*						
10	Kadthala		528·52	987	1,046	5,687	2,910	2,777	411	405	1,138	993	645	214
11	Vampuguda		92.27	47	47	278	140	138	41	40	..	..	27	5
12	Challampalle		1,305.11	173	174	951	485	466	76	80	60	62	96	28
13	Salarpur		746.64	220	220	1,122	575	547	114	103	367	351	48	4
14	Cheepunuthala		820.70	203	203	988	478	510	199	203	..	..	136	49
15	Yedavalli		1,085.36	120	120	619	318	301	59	62	146	140	5	..
16	Vasudevapuram		448.80	94	94	516	281	235	16	12	216	187	27	1
17	Karkalapahad		1,113·69	273	279	1,600	820	780	107	103	390	373	164	46
18	Ramanuthula		1,337.89	138	138	691	363	328	..	..	278	260	39	3
19	Konapur		512.74	214	214	1,004	497	507	110	109	3	1	123	22
20	Vithaipalle		444·34	149	149	847	416	431	44	51	159	159	96	22
21	Channaram		405.09	82	82	429	227	202	48	33	66	59	29	12
22	Chakkapur		1,089.82	406	409	2,089	1,059	1,030	214	213	239	206	239	72
23	Talkondapalle		2,333.01	678	681	3,672	1,857	1,815	541	525	320	288	356	149
24	Badnapur		203.96	27	27	107	55	52	34	28	..	..	12	1
25	Julapalle		1,144.04	204	204	1,022	526	496	88	93	17	14	124	39

(1)	(2)	(3)	(4)	(5)	(6)	(7)	(8)	(9)	(10)	(11)	(12)	(13)	(14)
26	Antharam	947.77	163	163	842	428	414	84	92	..	..	67	20
27	Venkatapur Patti Veljala	411.56	82	82	435	218	217	40	40	11	10	27	14
28	Veljala	3,322.06	811	823	4,183	2,138	2,045	493	475	5	7	734	281
29	Chandradana	1,716.67	310	310	1,628	831	797	155	158	110	88	332	95
30	Rampur	1,524.45	463	463	2,443	1,221	1,222	273	282	7	9	319	65
31	Medakpalle	740.17	120	121	637	317	320	97	71	..	..	50	20
32	Khanapur	1,185.73	234	234	1,133	584	549	101	78	118	110	85	17
33	Venkatraopet	1,145.66	262	262	1,321	677	644	77	72	333	297	58	4
34	Garvipalle	411.97	51	51	270	145	125	23	17	30	34	24	3
35	Amangal	6,480.62	2,212	2,227	11,744	6,073	5,671	1,001	922	1,266	1,153	2,054	690
36	Akuthotapalle	1,908.09	546	548	2,793	1,370	1,423	215	247	195	227	477	198
37	Mudhivenu	417.63	826	830	4,133	2,206	1,927	303	268	125	112	431	120
38	Cherikonda Patti Padkal	3,030.28	230	230	1,384	710	674	..	..	274	293	139	29
39	Cherikonda Patti Kalvakurthi	720.34	234	235	1,392	682	620	201	171	8	12	125	35
40	Settipalle	526.49	253	255	1,238	646	592	189	166	3	4	151	36
41	Nagilla	2,222.93	632	632	3,470	1,760	1,710	370	359	361	321	415	120
42	Kulkulpalle	985.41	468	473	2,467	1,270	1,197	261	252	4	5	265	79
43	Chennampalle	295.02	110	117	528	262	266	128	132	..	..	61	25
44	Annaboinpalle	925.92	168	168	889	446	443	79	79	..	..	150	57
45	Ramanampalle	303.92	*Uninhabited*										
46	Suddapalle	356.93	158	163	901	452	449	78	91	..	..	141	42
47	Arkapalle	2,382.78	506	506	2,648	1,335	1,313	303	288	338	332	271	96
48	Brahmanpalle	1,218.51	428	450	2,480	1,254	1,226	223	210	5	..	501	300
49	Madgul	3,976.43	887	924	4,556	2,324	2,232	498	437	42	38	788	322
50	Appareddipalle	2,419.61	486	488	2,519	1,259	1,260	139	134	622	614	265	89
51	Dodlapahad	425.32	153	153	791	406	385	40	38	..	..	53	9
52	Aurupalle	1,626.02	533	534	2,872	1,456	1,416	365	334	5	4	477	138
53	Singampalle	863.19	98	98	476	247	229	116	96	..	..	66	30
54	Polepalle	1,452.01	227	231	1,173	582	591	91	92	168	136	89	19
55	Kalakonda	2,868.81	691	696	3,629	1,848	1,781	287	279	291	276	440	122
56	Ajilapur	1,282.04	332	333	1,702	841	861	145	145	111	113	110	28
57	Iruvennu	4,610.98	835	836	4,275	2,120	2,155	523	530	79	80	436	139
58	Girikothapalle	1,170.75	352	352	1,933	968	965	183	165	209	211	257	63
59	Andugul	2,264.21	439	439	2,243	1,150	1,093	159	157	509	457	158	42
60	Sirusangandla	3,054.56	571	579	3,195	1,617	1,578	224	211	432	417	400	92
61	Charakonda	4,595.60	903	903	5,013	2,574	2,439	277	277	120	113	610	184
62	Gokaram	2,012.90	369	369	1,785	918	867	160	149	14	14	141	31
63	Seri Appireddipalle	886.66	138	139	727	367	360	89	96	96	87	99	21
64	Bhairapur	1,521.21	209	209	1,034	521	513	91	100	141	125	125	42
65	Chaduruvalle	1,678.23	269	269	1,625	835	790	142	132	443	428	203	37

* T, R, U, area figures are in Sq. Kms.

PRIMARY CENSUS ABSTRACT

MAHBUBNAGAR DISTRICT — KALVAKURTHI TALUK

Location Code No.	Name of Village/ Town		Total Main Workers (I-IX)		Cultivators (I)		Agricultural labourers (II)		Household Industry Manufacturing, Processing, Servicing & Repairs [V(a)]		Other Workers (III, IV, V(b) & VI to IX)		Marginal Workers		Non-Workers	
			Males	Females	Males	Females	Males	Females	Males	Females	Males	Females	Males	Females	Males	Females
(1)	(2)		(15)	(16)	(17)	(18)	(19)	(20)	(21)	(22)	(23)	(24)	(25)	(26)	(27)	(28)
	KALVAKURTHI TALUK	**T**	**76,212**	**42,622**	**41,042**	**11,908**	**18,217**	**26,246**	**4,143**	**953**	**12,810**	**3,515**	**970**	**12,596**	**48,362**	**66,874**
		R	**76,212**	**42,622**	**41,042**	**11,908**	**18,217**	**26,246**	**4,143**	**953**	**12,810**	**3,515**	**970**	**12,596**	**48,362**	**66,874**
		U	..	..	..	..	..	..	..	..	..	..	..	..	..	..
1	Sri Ramakrishnapuram		97	88	70	63	26	24	..	..	1	1	..	..	68	65
2	Lingaraopalle		225	174	86	16	103	149	11	2	25	7	1	..	131	176
3	Padkal		1,019	654	530	117	255	495	45	3	189	39	2	51	742	977
4	Madharam		353	283	185	134	142	143	6	..	20	6	..	..	213	224
5	Niramtapur		157	26	131	3	22	23	1	..	3	..	6	152	119	130
6	Ravichedu		636	272	398	60	149	187	18	9	71	16	55	234	413	619
7	Takurajuguda		37	28	36	25	..	2	..	..	1	1	..	1	16	9
8	Nagireddiguda		12	16	11	16	..	..	..	..	1	..	..	..	5	3
9	Ekrajguda		*Uninhabited*													
10	Kadthala		1,780	801	843	233	323	389	69	18	545	161	11	535	1,119	1,441
11	Vampuguda		87	56	30	16	37	39	7	..	13	1	..	..	53	82
12	Challampalle		292	163	138	59	108	91	11	3	35	10	12	87	181	216
13	Salarpur		358	308	182	77	143	224	3	..	30	7	4	6	213	233
14	Cheepunuthala		310	254	101	..	174	244	12	1	23	9	1	5	167	251
15	Yedavalli		245	174	174	81	15	93	53	..	3	..	..	7	73	120
16	Vasudevapuram		187	149	84	77	80	68	1	..	22	4	..	5	94	81
17	Karkalapahad		504	232	339	141	112	82	26	2	27	7	33	197	283	351
18	Ramanuthula		221	189	148	..	55	167	..	..	18	22	..	3	142	136
19	Konapur		333	237	185	20	103	205	18	2	27	10	1	7	163	263
20	Vithaipalle		278	181	174	57	6	80	14	6	84	38	..	7	138	243
21	Channaram		130	22	77	7	40	14	9	..	4	1	..	84	97	96
22	Chakkapur		587	355	282	64	125	271	80	5	100	15	14	88	458	587
23	Talkondapalle		1,093	544	552	81	396	436	33	10	112	17	..	157	764	1,114
24	Badnapur		39	19	18	8	19	11	1	..	1	..	..	8	16	25
25	Julapalle		323	221	158	26	116	191	19	2	30	2	1	34	202	241

(1)	(2)	(15)	(16)	(17)	(18)	(19)	(20)	(21)	(22)	(23)	(24)	(25)	(26)	(27)	(28)
26	Antharam	278	219	154	5	107	214	6	..	11	..	..	2	150	193
27	Venkatapur Patti Veljala	128	90	55	16	69	74	1	..	3	..	..	6	90	121
28	Veljala	1,333	879	721	313	365	534	59	17	188	15	29	62	776	1,104
29	Chandradana	519	334	255	77	132	231	26	5	106	21	1	15	311	448
30	Rampur	745	557	364	127	202	349	64	16	115	65	7	25	469	640
31	Medakpalle	195	124	90	3	90	120	4	..	11	1	4	30	118	166
32	Khanapur	304	170	160	32	99	128	9	1	36	9	11	87	269	292
33	Venkatraopet	393	253	300	85	73	163	4	..	16	5	1	57	283	334
34	Garvipalle	73	21	55	6	15	14	2	..	1	1	5	38	67	66
35	Amangal	3,449	1,465	1,556	282	780	930	287	69	826	184	48	604	2,576	3,602
36	Akuthotapalle	787	264	353	48	239	203	85	3	110	10	22	483	561	676
37	Mudhivenu	1,339	871	440	117	554	698	123	15	222	41	1	102	866	954
38	Cherikonda Patti Padkal	408	318	294	231	62	53	26	2	26	32	8	27	294	329
39	Cherikonda Patti Kalvakurthi	386	273	98	15	160	208	48	..	80	50	..	18	296	329
40	Settipalle	431	325	196	80	111	210	29	10	95	25	4	6	211	261
41	Nagilla	1,049	597	458	133	297	316	102	44	192	104	26	260	685	853
42	Kulkulpalle	700	379	271	52	223	256	123	28	83	43	1	89	569	729
43	Chennampalle	182	10	103	4	40	4	4	..	35	2	..	124	80	132
44	Annaboinpalle	281	108	153	29	35	58	39	..	54	21	2	56	163	279
45	Ramanampalle						*Uninhabited*								
46	Suddapalle	279	55	186	1	34	27	30	5	29	22	1	176	172	218
47	Arkapalle	824	426	509	157	139	222	51	28	125	19	4	212	507	675
48	Brahmanpalle	697	327	375	72	151	188	64	9	107	58	37	180	520	719
49	Madgul	1,369	646	700	189	237	340	100	9	332	108	20	226	935	1,360
50	Appareddipalle	788	364	440	131	177	161	22	2	149	70	23	244	448	652
51	Dodlapahad	240	186	73	15	127	167	1	..	39	4	..	16	166	183
52	Aurupalle	921	709	323	67	416	563	58	17	124	62	..	25	535	682
53	Singampalle	141	103	89	39	39	56	..	1	13	7	..	7	106	119
54	Polepalle	374	319	214	136	62	121	10	1	88	61	1	40	207	232
55	Kalakonda	1,159	327	730	49	220	230	84	19	125	29	2	434	687	1,020
56	Ajilapur	525	286	261	22	100	173	108	12	56	79	6	103	310	472
57	Iruvennu	1,332	635	638	89	297	399	143	8	204	139	9	229	779	1,291
58	Girikothapalle	575	204	377	56	124	132	23	4	51	12	2	68	391	693
59	Andugul	734	319	568	29	93	282	25	3	48	5	4	165	412	609
60	Sirusangandla	994	318	689	17	170	264	42	6	93	31	38	167	585	1,093
61	Charakonda	1,531	703	785	264	304	305	108	17	334	117	2	147	1,041	1,589
62	Gokaram	556	380	356	203	158	165	11	4	31	8	1	135	361	352
63	Seri Appireddipalle	203	163	87	66	91	86	11	5	14	6	..	1	164	196
64	Bhairapur	335	85	281	33	22	41	10	..	22	11	..	193	186	235
65	Chaduruvalle	493	309	396	93	44	207	6	..	47	9	6	47	336	434

PRIMARY CENSUS ABSTRACT

MAHBUBNAGAR DISTRICT — KALVAKURTHI TALUK

Location Code No.	Name of Village/ Town	Area in hectares	No. of Occupied Residential houses	No. of households	Total population (including institutional and Houseless Population)			Scheduled Castes		Scheduled Tribes		Literates	
					Persons	Males	Females	Males	Females	Males	Females	Males	Females
(1)	(2)	(3)	(4)	(5)	(6)	(7)	(8)	(9)	(10)	(11)	(12)	(13)	(14)
66	Bellampalle	1,282.04	422	422	1,982	992	990	271	236	132	122	354	105
67	Konaduvada	470.24	58	58	269	142	127	..	..	135	123	23	2
68	Churkur	3,763.97	740	778	3,953	2,019	1,934	323	290	584	513	469	177
69	Peddapur	1,596.48	320	320	1,872	977	895	263	243	61	60	331	127
70	Kuppagandla	1,822.29	447	448	2,352	1,204	1,148	183	146	481	454	183	47
71	Ghattu Ippalapalle	2,594.84	580	591	2,798	1,464	1,334	250	215	149	111	424	130
72	Bommarajupalle	1,158.21	179	181	899	466	433	82	69	21	13	152	40
73	Timmapur	314.84					*Uninhabited*						
74	Jagboinpalle	784.68	188	188	942	468	474	85	91	54	54	195	37
75	Vemula	1,701.29	293	293	1,567	791	776	177	180	155	142	132	62
76	Masigundlapalle	903.66	145	145	833	435	398	95	98	124	101	31	8
77	Singamdoddi	667.73	121	121	691	349	342	54	57	174	168	80	43
78	Kanchanpalle	503.43	158	158	762	363	399	91	99	..	..	69	24
79	Donur	1,123.40	290	290	1,530	760	770	145	143	48	47	194	69
80	Chedughat	445.97	24	24	160	78	82	..	..	78	82	..	..
81	Bhairampalle	337.10	111	127	748	367	381	40	33	..	..	88	41
82	Kathapalle	657.61	120	120	698	354	344	39	54	77	57	63	21
83	Cheluneru	1,942.08	631	638	3,379	1,702	1,677	398	411	17	12	538	199
84	Vaspula	1,344.36	394	397	1,993	1,005	988	201	194	2	..	223	71
85	Mannanur	577.48	121	121	621	311	310	99	110	1	1	83	15
86	Wadiyal	1,074.03	232	238	1,247	623	624	125	127	2	3	254	70
87	Midjil	1,350.03	405	405	2,029	1,018	1,011	188	206	46	37	376	138
88	Boinpalle	1,570.99	362	378	1,936	959	977	222	216	14	11	222	71
89	Ramreddipalle	1,129.88	240	240	1,188	594	594	93	85	45	46	128	30
90	Ravalli	1,666.49	253	253	1,254	627	627	174	171	3	2	176	42
91	Urukonda	1,801.25	444	444	2,324	1,171	1,153	381	361	15	17	386	140
92	Urukondapet	1,965.15	338	341	1,740	893	847	104	102	64	47	420	100
93	Narasampalle	308.37	73	73	328	174	154	67	58	..	..	17	10
94	Jakaralpalle	1,065.53	226	226	1,112	553	559	145	145	55	61	109	38
95	Jillella	905.28	318	318	1,653	823	830	204	220	4	8	223	78

(1)	(2)	(3)	(4)	(5)	(6)	(7)	(8)	(9)	(10)	(11)	(12)	(13)	(14)
96	Rachur	1,535·78	354	357	1,793	883	910	197	201	65	44	223	65
97	Ippapahad	702·95	162	162	815	408	407	174	164	..	..	100	38
98	Karrevanipalle	232·29	7	7	29	16	13	..	..	16	13	1	..
99	Veldanda	3,087.34	877	903	4,634	2,342	2,292	423	442	36	24	886	284
100	Gundal	698.89	85	85	418	216	202	122	98	..	..	49	21
101	Pothepalle	1,335·86	313	313	1,497	789	708	96	94	300	283	119	21
102	Yerravalli	429.37	76	76	387	202	185	67	67	74	74	23	3
103	Kamalapur	351·67	33	33	161	77	84	..	..	77	84	2	..
104	Timmaipalle	1,647·47	212	212	1,082	549	533	129	129	266	265	99	25
105	Jupalle	3,367·38	479	480	2,722	1,414	1,308	354	325	106	95	263	63
106	Lingareddipalle	214.48	97	97	517	268	249	60	58	..	..	50	7
107	Tandra	2,021·80	387	388	1,968	978	990	299	284	9	13	280	121
108	Kotra	2,937·61	418	418	2,174	1,102	1,072	284	278	69	68	211	69
109	Marchala	1,818·65	477	479	2,402	1,183	1,219	309	310	11	10	396	148
110	Rachalapalle	1,755·52	295	306	1,529	779	750	202	179	18	16	211	75
111	Madharam	1,899·59	549	557	2,740	1,376	1,364	267	271	28	17	526	236
112	Kothur	1,374·71	318	323	1,475	732	743	210	214	..	..	203	51
113	Velugommula	700·10	220	223	1,092	545	547	164	151	..	..	135	49
114	Gudiganpalle	884·64	247	252	1,252	646	606	269	257	1	1	214	90
115	Velkatta	844·17	208	210	1,144	548	596	109	117	35	28	127	35
116	Venkatapur Patti Moligara	558·06	136	136	783	401	382	79	95	89	72	65	22
117	Jeedipalle	810·58	120	120	634	306	328	30	38	37	42	45	11
118	Kurmidde	1,502·19	237	237	1,084	536	548	163	159	64	60	142	50
119	Kalvakurthi	3,684.25	2,251	2,298	12,190	6,297	5,893	645	553	273	272	3,349	1,626
120	Tarnikal	2,744·98	528	529	2,692	1,348	1,344	227	221	176	168	291	72
121	Totapalle	1,197·06	245	245	1,328	670	658	185	196	2	4	162	58
122	Bekkara	321·72	76	76	348	183	165	63	55	..	..	41	11
123	Vepur	645·07	170	170	916	462	454	135	130	..	..	107	28
124	Suddakal	616·33	108	119	623	303	320	58	65	2	2	29	12
125	Panjagul	2,577·84	407	417	2,288	1,133	1,155	314	314	56	43	377	116
126	Yellikal	3,291·30	564	564	2,931	1,470	1,461	429	407	49	55	448	202
127	Kondareddipalle	2,318·44	310	310	1,741	859	882	183	195	8	10	219	79
128	Polkampalle	2,729.60	621	628	3,203	1,622	1,581	379	382	13	6	456	157
129	Rangapur	1,587·98	707	726	3,474	1,714	1,760	257	259	182	164	347	110
130	Mokarala	1,423·28	262	263	1,405	701	704	177	162	7	8	197	61
131	Gundur	1,503·00	297	308	1,556	757	799	166	197	5	4	170	69
132	Lingasanipalle	1,030·33	199	205	1,039	532	507	184	156	3	2	55	25
133	Raghupatipet	1,262·62	439	454	2,362	1,208	1,154	291	244	6	3	560	161
134	Annaram	746·64	110	110	623	326	297	149	108	..	..	66	21
135	Jajala	1,076·87	188	188	963	489	474	158	150	39	33	143	44

PRIMARY CENSUS ABSTRACT

MAHBUBNAGAR DISTRICT

KALVAKURTHI TALUK

Location Code No.	Name of Village/ Town	MAIN WORKERS													
		Total Main Workers (I-IX)		Cultivators (I)		Agricultural labourers (II)		Household Industry Manufacturing, Processing, Servicing & Repairs [V (a)]		Other Workers (III, IV, V (b) & VI to IX)		Marginal Workers		Non-Workers	
		Males	Females	Males	Females	Males	Females	Males	Females	Males	Females	Males	Females	Males	Females
(1)	(2)	(15)	(16)	(17)	(18)	(19)	(20)	(21)	(22)	(23)	(24)	(25)	(26)	(27)	(28)
66	Bellampalle	649	411	338	104	192	286	28	4	91	17	2	94	341	485
67	Konaduvada	82	68	80	2	2	66	..	..	..	..	..	..	60	59
68	Churkur	1,253	592	785	159	241	348	40	9	187	76	25	338	741	1,004
69	Peddapur	586	308	259	69	145	209	30	1	152	29	1	2	390	585
70	Kuppagandla	794	497	553	278	74	132	16	6	151	81	11	99	399	552
71	Ghattu Ippalapalle	912	465	485	84	264	360	36	6	127	15	3	180	549	689
72	Bommarajupalle	286	103	226	37	31	63	2	..	27	3	4	87	176	243
73	Timmapur	*Uninhabited*													
74	Jagboinpalle	246	110	199	15	14	91	10	..	23	4	16	83	206	281
75	Vemula	487	385	299	4	111	374	26	5	51	2	..	1	304	390
76	Masigundlapalle	266	197	167	55	85	138	8	1	6	3	..	..	169	201
77	Singamdoddi	220	187	149	10	51	167	..	..	20	10	..	3	129	152
78	Kanchanpalle	230	138	124	7	82	130	7	..	17	1	3	40	130	221
79	Donur	483	274	287	104	119	145	19	7	58	18	12	142	265	354
80	Chedughat	49	50	34	44	15	6	..	..	..	..	..	..	29	32
81	Bhairampalle	211	189	151	1	42	188	1	..	17	..	..	..	156	192
82	Kathapalle	225	193	140	103	47	81	8	4	30	5	..	..	129	151
83	Cheluneru	1,019	760	467	234	387	504	33	3	132	19	17	65	666	852
84	Vaspula	646	319	449	226	94	84	8	..	95	9	19	268	340	401
85	Mannanur	182	159	142	75	21	80	4	1	15	3	..	..	129	151
86	Wadiyal	371	211	228	28	62	168	29	8	52	7	1	21	251	392
87	Midjil	621	425	292	170	173	226	32	2	124	27	4	27	393	559
88	Boinpalle	595	445	295	43	132	356	65	15	103	31	..	4	364	528
89	Ramreddipalle	362	91	186	16	117	65	13	2	46	8	11	207	221	296
90	Ravalli	404	273	265	31	110	234	2	1	27	7	..	46	223	308
91	Urukonda	717	348	339	51	215	271	29	10	134	16	3	62	451	743
92	Urukondapet	501	63	318	9	41	41	29	3	113	10	7	287	385	497
93	Narasampalle	118	46	70	20	33	23	3	1	12	2	..	13	56	95
94	Jakaralpalle	340	285	182	107	87	135	23	12	48	31	8	51	205	223
95	Jillella	539	250	223	39	179	182	39	12	98	17	6	205	278	375

(1)	(2)	(15)	(16)	(17)	(18)	(19)	(20)	(21)	(22)	(23)	(24)	(25)	(26)	(27)	(28)
96	Rachur	570	363	296	65	153	273	24	9	97	16	..	44	313	503
97	Ippapahad	269	104	147	32	96	63	7	..	19	9	..	101	139	202
98	Karrevanipalle	9	..	8	..	1	..	..	..	..	..	..	6	7	7
99	Veldanda	1,322	503	592	51	307	311	81	34	342	107	34	341	986	1,448
100	Gundal	143	133	104	117	13	12	4	..	22	4	..	..	73	69
101	Pothepalle	447	257	317	183	84	73	16	..	30	1	..	25	342	426
102	Yerravalli	132	6	89	..	12	6	2	..	29	..	2	97	68	82
103.	Kamalapur	42	7	32	..	7	6	..	..	3	1	..	37	35	40
104	Timmaipalle	305	121	222	..	54	115	1	2	28	4	4	127	240	285
105	Jupalle	892	362	569	138	212	172	25	16	86	36	24	244	498	702
106	Lingareddipalle	167	105	110	33	47	69	3	..	7	3	2	17	99	127
107	Tandra	674	283	287	39	245	229	32	4	110	11	..	105	304	602
108	Kotra	663	371	349	43	224	294	43	7	47	27	..	7	439	694
109	Marchala	736	552	316	87	228	412	49	15	143	38	22	109	425	558
110	Rachalapalle	471	273	271	13	123	239	16	6	61	15	1	17	307	460
111	Madharam	836	598	399	139	224	397	38	16	175	46	7	21	533	745
112	Kothur	463	414	295	202	87	183	16	2	65	27	10	55	259	274
113	Velugommula	353	312	131	6	190	297	14	6	18	3	..	1	192	234
114	Gudiganpalle	386	300	177	71	104	206	13	6	92	17	..	1	260	305
115	Velkatta	338	223	256	92	42	110	16	6	24	15	..	4	210	369
116	Venkatapur Patti Moligara	258	164	132	..	103	157	2	..	21	7	..	..	143	218
117	Jeedipalle	203	157	132	57	43	94	7	2	21	4	..	..	103	171
118	Kurmidde	353	297	172	85	122	186	18	8	41	18	..	12	183	239
119	Kalvakurthi	3,289	1,230	739	275	606	625	161	92	1,783	238	13	103	2,995	4,560
120	Tarnikal	845	327	532	168	127	122	76	10	110	27	5	285	498	732
121	Totapalle	386	240	273	135	60	97	23	1	30	7	6	58	278	360
122	Bekkara	118	93	62	1	49	91	1	..	6	1	..	..	65	72
123	Vepur	296	229	220	10	38	203	9	8	29	8	..	38	166	187
124	Suddakal	217	104	121	37	78	62	8	3	10	2	..	91	86	125
125	Panjagul	744	543	380	275	113	162	94	44	157	62	10	79	379	533
126	Yellikal	969	740	539	329	245	354	33	2	152	55	..	68	501	653
127	Kondareddipalle	573	332	376	126	162	204	10	..	25	2	4	59	282	491
128	Polkampalle	987	704	620	160	210	502	31	6	126	36	17	100	618	777
129	Rangapur	961	688	561	335	162	295	32	13	206	45	150	269	603	803
130	Mokarala	450	180	301	82	106	76	11	7	32	15	4	213	247	311
131	Gundur	494	344	265	50	60	240	6	4	163	50	2	57	261	398
132	Lingasanipalle	391	303	272	227	37	63	12	3	70	10	..	19	141	185
133	Raghupatipet	659	348	287	166	95	127	70	10	207	45	3	32	546	774
134	Annaram	196	128	156	47	28	78	4	..	8	3	..	..	130	169
135	Jajala	290	229	148	91	71	114	22	12	49	12	2	11	197	234

PRIMARY CENSUS ABSTRACT

MAHBUBNAGAR DISTRICT

KALVAKURTHI TALUK

Location Code No.	Name of Village/ Town	Area in hectares	No. of Occupied Residential houses	No. of households	Total population (including institutional and Houseless Population)			Scheduled Castes		Scheduled Tribes		Literates	
					Persons	Males	Females	Males	Females	Males	Females	Males	Females
(1)	(2)	(3)	(4)	(5)	(6)	(7)	(8)	(9)	(10)	(11)	(12)	(13)	(14)
136	Pothureddipalle	866·03	154	154	757	380	377	116	128	..	..	89	38
137	Ulipara	1,057·44	229	231	1,190	561	629	130	130	2	3	113	24
138	Mittasadgode	780·64	186	190	954	476	478	84	90	..	..	83	33
139	Dondichintalapalle	1,944·51	331	331	1,510	778	732	256	225	6	6	200	44
140	Uppalapahad	672·18	119	120	729	382	347	100	84	3	3	66	4
141	Venkatapur Patti Godal	411·16	81	81	436	209	227	61	71	..	..	48	12
142	Vangur	3,700·44	877	885	4,646	2,330	2,316	426	397	18	17	742	254
143	Sarvareddipalle	1,976·48	266	271	1,389	685	704	172	192	293	277	67	19
144	Konetipur	1,262·21	165	165	794	390	404	109	103	13	17	89	20
145	Tippareddipalle	1,239·55	100	112	587	305	282	55	61	3	1	78	25
146	Gajra	912.56	175	175	890	442	448	93	86	4	3	68	26
147	Tirmalagiri	530·95	74	74	352	182	170	21	20	79	69	33	6

PRIMARY CENSUS ABSTRACT

MAHBUBNAGAR DISTRICT

KALVAKURTHI TALUK

Location Code No.	Name of Village/ Town	MAIN WORKERS													
		Total Main Workers (I-IX)		Cultivators (I)		Agricultural labourers (II)		Household Industry Manufacturing, Processing, Servicing & Repairs [V (a)]		Other Workers (III, IV, V (b) & VI to IX)		Marginal Workers		Non-Workers	
		Males	Females	Males	Females	Males	Females	Males	Females	Males	Females	Males	Females	Males	Females
(1)	(2)	(15)	(16)	(17)	(18)	(19)	(20)	(21)	(22)	(23)	(24)	(25)	(26)	(27)	(28)
136	Pothureddipalle	270	184	150	47	86	112	10	10	24	15	..	4	110	189
137	Ulipara	362	231	240	72	40	145	16	4	66	10	..	38	199	360
138	Mittasadgode	317	264	171	120	128	141	2	1	16	2	..	1	159	213
139	Dondichintalapalle	492	373	319	104	103	243	29	6	41	20	5	30	281	329
140	Uppalapahad	241	113	159	88	49	21	10	2	23	2	..	16	141	218
141	Venkatapur Patti Godal	133	21	99	5	16	12	7	..	11	4	..	86	76	120
142	Vangur	1,424	704	816	270	231	319	83	37	294	78	12	264	894	1,348
143	Sarvareddipalle	431	122	306	71	70	36	3	..	52	15	5	229	249	353
144	Konetipur	261	114	216	83	26	29	3	..	16	2	4	118	125	172
145	Tippareddipalle	230	175	169	105	45	51	4	..	12	19	1	1	74	106
146	Gajra	291	187	183	76	65	98	21	3	22	10	..	29	151	232
147	Tirmalagiri	116	58	92	11	17	47	..	..	7	..	1	28	65	84

ALPHABETICAL LIST OF VILLAGES

NAGARKURNOOL TALUK

1981 Location Code No.	Name of Village
(1)	(2)
126	Adirial
23	Aithavolu
131	Aleru
19	Allampalle
48	Allapur
67	Allipur
1	Alwanpalle
108	Ananthasagar
34	Anekhanpalle
43	Antharam
17	Appajipalle
105	Auraspalle
6	Avancha
15	Bajipuram
109	Bandapalle
62	Bayapur
24	Bhallanpalle
20	Bhavajipalle
53	Bheemaram
32	Bijinapalle
89	Bondalapalle
134	Boppepalle
7	Buddhasamudram
99	Chakalpalle
73	Chandayapalle
127	Chandrikal
114	Chandubhatla
119	Cheerkapalle
14	Chegunta
118	Chennaram
55	Cherlaitkayala
83	Chinna Mudnur
84	Damistapur
136	Dattaram
86	Dechi Itkyal
68	Dharmapur
107	Gaddampalle
74	Gaggalpalle
64	Gangaram
124	Ganyagula
110	Gattunellikuduru
94	Gopalpet
13	Gorata
29	Gouraram
80	Gouraram
112	Goutampalle
41	Govindayapalle
104	Gudipalle
33	Gudlanarva
16	Gumkonda
50	Guntakoduru
40	Indrakallu
5	Ippalpalle
138	Jeelugupalle
35	Karukonda
78	Karuvanga
100	Kesampet
61	Khanapur
18	Kodaparthy
135	Komatikunta
121	Konkalapalle
36	Kummera
88	Lakshmapuram
30	Latpalle
58	Lingasanpalle
63	Mahadevunipet
75	Malkapur
65	Mammaipalle
28	Manganuru
96	Mannanur
85	Manthata
9	Marepalle
3	Marrikal
132	Marrikal
46	Medipuram
128	Mushtipalle
79	Nadigaddda
44	Nagadevupalle
87	Naganul
123	Nagapur
72	Nagarkurnool
70	Nallavelli
115	Narsaipalle
2	Narsullabad
45	Nellikuduru
8	Nerellapalle
59	Palem
21	Papgal
81	Parvathapuram
37	Parvathayapalle
25	Pathareddipalle
113	Peddamudnur
129	Peddapalle
103	Peddapuram
130	Pedduru
31	Polepalle
93	Polkepahad
47	Polmuru
77	Puljal
4	Pullagiri
111	Raipakula
122	Raipakula
117	Revalle
92	Salkarpet
137	Sayampet
66	Shainpalle
116	Shanaipalle
22	Sirusuvada
90	Sripuram
95	Tadparthy
101	Talupunuru
82	Telkapalle
52	Thadur
11	Thimmajipeta
38	Thummalasugur
12	Tirmalagiri
97	Tirmalapur (Jain)
56	Tirmalapuram
91	Toodukurthy
71	Uyyalwada
69	Vaddemanu
102	Vallabhampalle
106	Vanapatla
57	Vasantapur
26	Vattem
133	Vattipalle
10	Vedirepalle
27	Velgonda
49	Vengampalle
76	Venkatapur
60	Venkatapur
125	Vennacherla
51	Yadareddipalle
42	Yatdarpalle
39	Yatmatapur
120	Yedula
98	Yedutla
54	Yenda Betta

PRIMARY CENSUS ABSTRACT

MAHBUBNAGAR DISTRICT

NAGARKURNOOL TALUK

Location Code No.	Name of Village/ Town	Area in hectares	No. of Occupied Residential houses	No. of households	Total population (including institutional and Houseless Population)			Scheduled Castes		Scheduled Tribes		Literates	
					Persons	Males	Females	Males	Females	Males	Females	Males	Females
(1)	(2)	(3)	(4)	(5)	(6)	(7)	(8)	(9)	(10)	(11)	(12)	(13)	(14)
	NAGARKURNOOL TALUK	**T 1,453.8***	**41,376**	**41,643**	**224,812**	**112,732**	**112,080**	**22,881**	**22,969**	**4,778**	**4,576**	**30,752**	**11,525**
		R 1,446.2*	**38,936**	**39,189**	**209,934**	**104,805**	**105,129**	**21,986**	**22,271**	**4,740**	**4,550**	**25,658**	**8,836**
		U 7.6*	**2,440**	**2,454**	**14,878**	**7,927**	**6,951**	**895**	**698**	**38**	**26**	**5,094**	**2,689**
1	Alwanpalle	324·96	139	139	709	354	355	81	81	..	..	129	21
2	Narsullabad	2,179·63	669	670	3,504	1,754	1,750	274	278	125	122	431	124
3	Marrikal	1,144·04	338	340	1,924	965	959	181	167	198	201	210	72
4	Pullagiri	1,239·14	212	212	1,184	601	583	57	60	464	452	33	11
5	Ippalpalle	1,610·24	223	224	1,158	559	599	143	169	85	83	114	59
6	Avancha	2,837·24	698	699	3,595	1,781	1,814	254	275	337	327	389	121
7	Buddhasamudram	703·34	246	246	1,221	613	608	68	77	..	..	211	87
8	Nerellapalle	573·44	206	206	1,065	519	546	115	108	5	3	113	46
9	Marepalle	1,508·66	488	488	2,602	1,313	1,289	356	393	18	12	347	136
10	Vedirepalle	804·92	169	171	933	458	475	76	83	66	56	75	31
11	Thimmajipeta	758·78	443	450	2,587	1,295	1,292	222	200	..	..	575	332
12	Tirmalagiri	306·75	4	4	23	14	9	..	..	14	9	..	..
13	Gorata	1,376·74	431	434	2,264	1,113	1,151	239	229	14	21	290	112
14	Chegunta	1,013·33	344	347	1,904	970	934	130	148	4	5	276	97
15	Bajipuram	830·82	177	177	1,018	501	517	139	140	125	122	83	16
16	Gumkonda	783·87	157	158	883	433	450	111	100	24	35	145	51
17	Appajipalle	530·54	137	139	593	297	296	56	61	1	2	82	22
18	Kodaparthy	743·41	212	213	1,085	542	543	90	89	4	11	127	52
19	Allampalle	364·22					*Uninhabited*						
20	Bhavajipalle	939·28	191	195	1,084	527	557	110	119	..	..	62	11
21	Papgal	1,433·39	247	247	1,327	669	658	163	177	3	3	197	72
22	Sirusuvada	1,418·42	323	324	1,587	805	782	252	252	9	11	148	59
23	Aithavolu	1,418·42	215	219	1,154	565	589	123	141	28	34	161	52
24	Bhallanpalle	1,435·42	324	328	1,604	821	783	157	179	11	13	203	66
25	Pathareddipalle	2,023·83	368	374	1,765	865	900	225	210	34	40	222	60

(1)	(2)	(3)	(4)	(5)	(6)	(7)	(8)	(9)	(10)	(11)	(12)	(13)	(14)
26	Vattem	2,445·10	572	598	3,194	1,561	1,633	281	305	88	79	302	98
27	Velgonda	1,500·98	487	487	2,598	1,279	1,319	254	245	4	2	327	98
28	Manganuru	2,213·62	711	711	4,226	2,107	2,119	363	338	10	5	504	164
29	Gouraram	447·58	136	136	787	423	364	63	59	93	72	48	6
30	Latpalle	2,531·71	577	583	3,533	1,802	1,731	137	113	848	757	240	78
31	Polepalle	1,017·38	206	206	1,067	553	514	116	105	42	33	119	33
32	Bijinapalle	2,239·93	868	881	4,974	2,572	2,402	460	388	13	14	999	388
33	Gudlanarva	781·85	391	391	2,166	1,090	1,076	199	209	27	28	278	97
34	Anekhanpalle	266·69	34	34	179	91	88	23	19	60	62	..	..
35	Karukonda	836·89	200	201	1,019	502	517	193	184	67	61	92	26
36	Kummera	1,467·39	394	394	1,927	941	986	298	289	36	49	264	89
37	Parvathayapalle	501·00	76	76	402	205	197	54	54	51	52	34	9
38	Thummalasugur	766·47	203	203	1,062	546	516	92	93	4	3	145	31
39	Yatmatapur	589·63	139	139	651	317	334	108	93	..	..	82	23
40	Indrakallu	1,898·38	333	337	1,864	956	908	187	181	45	43	261	92
41	Govindayapalle	618·76	146	146	781	367	414	63	73	2	3	61	23
42	Yatdarpalle	546·32	102	104	571	267	304	69	71	2	3	77	25
43	Antharam	524·88	117	118	699	354	345	62	74	2	3	48	18
44	Nagadevupalle	223·39	76	76	393	204	189	58	50	..	..	39	13
45	Nelikuduru	741·79	138	141	734	364	370	130	145	3	2	85	8
46	Medipuram	715.89	240	240	1,232	587	645	110	124	..	..	210	78
47	Polmuru	987.03	200	210	1,146	578	568	176	192	6	8	147	52
48	Allapur	479.96	166	167	916	465	451	128	134	6	9	80	16
49	Vengampalle	337.10	66	66	334	157	177	35	49	..	..	13	8
50	Guntakoduru	825.96	268	268	1,346	695	651	102	99	7	2	140	13
51	Yadareddipalle	1,288.52	331	332	1,618	826	792	196	199	5	2	179	64
52	Thadur	2,129.05	625	626	3,338	1,624	1,714	417	431	10	9	464	170
53	Bheemaram	460.94					*Uninhabited*						
54	Yenda Betta	629.69	304	307	1 618	796	822	159	167	6	7	179	84
55	Cherlaitkayala	1,488.03	227	227	1,288	641	647	137	142	..	..	144	38
56	Tirmalapuram	702.13	193	193	1,211	593	618	167	171	7	5	79	25
57	Vasantapur	832.44	147	163	923	473	450	202	195	..	..	73	24
58	Lingasanpalle	425.32	196	198	973	473	500	123	124	..	..	104	37
59	Palem	450.01	773	787	4,415	2,409	2,006	331	284	12	5	1,421	533
60	Venkatapur	199·51	75	76	394	206	188	34	23	45	40	61	27
61	Khanapur	1,025·47	325	325	1,817	912	905	212	204	..	..	178	54
62	Bayapur	374·74	71	71	434	215	219	31	40	..	..	37	6
63	Mahadevunipet	343·58	226	226	1,263	643	620	56	49	3	4	156	54
64	Gangaram	2,564·49	595	595	3,112	1,580	1,532	143	144	380	347	355	144
65	Mammaipalle	975.69	163	163	866	417	449	63	75	3	7	90	21

* T ,R ,U, area figures are in Sq. Kms.

PRIMARY CENSUS ABSTRACT

MAHBUBNAGAR DISTRICT

NAGARKURNOOL TALUK

Location Code No.	Name of Village/ Town		MAIN WORKERS												MARGINAL WORKERS		NON-WORKERS	
			Total Main Workers (I-IX)		Cultivators (I)		Agricultural labourers (II)		Household Industry Manufacturing, Processing, Servicing & Repairs [V (a)]		Other Workers (III, IV, V (b) & VI to IX)							
			Males	Females	Males	Females	Males	Females	Males	Females	Males	Females			Males	Females	Males	Females
(1)	(2)		(15)	(16)	(17)	(18)	(19)	(20)	(21)	(22)	(23)	(24)			(25)	(26)	(27)	(28)
NAGARKURNOOL TALUK		T	65,500	38,669	38,369	16,195	13,594	19,996	2,501	603	11,036	1,875			532	11,060	46,700	62,351
		R	61,962	37,906	37,972	16,025	13,373	19,666	2,310	578	8,307	1,637			508	10,877	42,335	56,346
		U	3,538	763	397	170	221	330	191	25	2,729	238			24	183	4,365	6,005
1	Alwanpalle		204	176	87	2	37	155	10	2	70	17			1	25	149	154
2	Narsullabad		1,058	753	637	201	229	501	22	13	170	38			4	149	692	848
3	Marrikal		587	220	470	175	53	38	15	1	49	6			..	241	378	498
4	Pullagiri		354	295	273	192	62	99	3	1	16	3			1	8	246	280
5	Ippalpalle		342	186	210	38	107	148	11	..	14	..			12	123	205	290
6	Avancha		1,073	361	710	209	242	138	33	4	88	10			64	634	644	819
7	Buddhasamudram		369	351	263	239	84	111	4	..	18	1			..	3	244	254
8	Nerellapalle		343	261	200	80	65	172	11	..	67	9			..	74	176	211
9	Marepalle		776	474	488	228	171	232	30	6	87	8			7	46	530	769
10	Vedirepalle		278	161	185	74	56	79	10	4	27	4			..	64	180	250
11	Thimmajipeta		683	351	273	76	135	223	36	20	239	32			17	7	595	934
12	Tirmalagiri		8	5	5	4	3	1	..	..	..	..			..	..	6	4
13	Gorata		661	520	437	304	135	198	19	3	70	15			..	4	452	627
14	Chegunta		537	444	283	205	155	213	20	4	79	22			9	26	424	464
15	Bajipuram		317	280	271	257	22	11	6	1	18	11			..	1	184	236
16	Gumkonda		241	204	112	114	69	82	12	3	48	5			1	6	191	240
17	Appajipalle		187	142	148	122	9	11	4	1	26	8			..	23	110	131
18	Kodaparthy		376	201	217	89	80	99	15	7	64	6			9	83	157	259
19	Allampalle		*Uninhabited*															
20	Bhavajipalle		310	288	246	78	27	198	2	4	35	8			..	6	217	263
21	Papgal		387	172	262	7	57	154	27	3	41	8			1	108	281	378
22	Sirusuvada		522	376	261	81	213	278	10	5	38	12			5	38	278	368
23	Aithavolu		339	278	194	78	104	187	16	12	25	1			..	8	226	303
24	Bhallanpalle		468	312	333	136	72	168	23	4	40	4			..	24	353	447
25	Pathareddipalle		526	331	349	108	103	215	20	2	54	6			3	147	336	422

(1)	(2)	(15)	(16)	(17)	(18)	(19)	(20)	(21)	(22)	(23)	(24)	(25)	(26)	(27)	(28)
26	Vattem	920	757	509	389	235	333	46	7	130	28	13	105	628	771
27	Velgonda	710	573	341	128	248	417	38	2	83	26	..	32	569	714
28	Manganuru	1,258	481	613	146	432	299	54	5	159	31	3	200	846	1,438
29	Gouraram	245	186	198	148	29	38	5	..	13	..	..	1	178	177
30	Latpalle	1,005	253	802	177	127	67	24	2	52	7	3	153	794	1,325
31	Polepalle	331	199	256	134	52	56	8	1	15	8	2	83	220	232
32	Bijinapalle	1,295	533	530	86	240	373	74	13	451	61	7	162	1,270	1,707
33	Gudlanarva	600	531	403	312	114	211	21	..	62	8	1	..	489	545
34	Anekhanpalle	49	49	48	48	1	1	..	..	..	..	..	..	42	39
35	Karukonda	303	228	227	156	60	64	3	..	13	8	..	7	199	282
36	Kummera	554	498	307	205	160	252	27	13	60	28	1	20	386	468
37	Parvathayapalle	125	108	89	63	31	43	..	..	5	2	..	1	80	88
38	Thummalasugur	332	266	228	109	85	157	7	..	12	..	..	16	214	234
39	Yatmatapur	221	155	146	88	55	58	6	2	14	7	..	3	96	176
40	Indrakallu	572	276	367	146	98	116	15	4	92	10	4	102	380	530
41	Govindayapalle	231	227	138	10	77	215	4	2	12	..	..	1	136	186
42	Yatdarpalle	181	40	119	12	17	24	27	3	18	1	1	131	85	133
43	Antharam	234	122	154	14	46	96	5	2	29	10	1	1	119	222
44	Nagadevupalle	127	43	91	30	24	10	5	..	7	3	..	18	77	128
45	Nellikuduru	196	23	112	4	49	17	13	..	22	2	2	155	166	192
46	Medipuram	351	137	212	86	58	28	25	4	56	19	..	189	236	319
47	Polmuru	383	100	244	43	98	56	11	..	30	1	2	184	193	284
48	Allapur	302	25	215	2	31	16	13	5	43	2	..	216	163	210
49	Vengampalle	89	30	54	1	26	21	1	1	8	7	1	63	67	84
50	Guntakoduru	448	248	233	97	107	126	24	8	84	17	1	162	246	241
51	Yadareddipalle	521	261	277	81	127	144	47	4	70	32	..	57	305	474
52	Thadur	1,003	267	551	88	203	149	57	17	192	13	28	707	593	740
53	Bheemaram						*Uninhabited*								
54	Yenda Betta	493	356	172	20	106	293	33	17	182	26	2	4	301	462
55	Cherlaitkayala	404	195	296	137	62	43	19	4	27	11	1	64	236	388
56	Tirmalapuram	332	212	269	98	27	103	10	5	26	6	1	52	260	354
57	Vasantapur	286	241	166	107	53	104	6	7	61	23	..	7	187	202
58	Lingasanpalle	282	224	153	108	62	90	22	2	45	24	2	34	189	242
59	Palem	979	357	231	93	150	155	62	16	536	93	16	152	1,414	1,497
60	Venkatapur	121	54	71	18	35	31	3	2	12	3	..	42	85	92
61	Khanapur	512	472	281	165	113	287	29	4	89	16	..	3	400	430
62	Bayapur	145	42	90	2	50	40	2	..	3	..	..	88	70	89
63	Mahadevunipet	362	209	218	82	90	112	13	4	41	11	..	1	281	410
64	Gangaram	858	536	501	172	184	335	40	10	133	19	26	245	696	751
65	Mammaipalle	268	260	180	175	62	77	4	1	22	7	..	1	149	188

PRIMARY CENSUS ABSTRACT

MAHBUBNAGAR DISTRICT — NAGARKURNOOL TALUK

Location Code No.	Name of Village/ Town	Area in hectares	No. of Occupied Residential houses	No. of households	Total population (including institutional and Houseless Population)			Scheduled Castes		Scheduled Tribes		Literates	
					Persons	Males	Females	Males	Females	Males	Females	Males	Females
(1)	(2)	(3)	(4)	(5)	(6)	(7)	(8)	(9)	(10)	(11)	(12)	(13)	(14)
66	Shainpalle	550·37	326	326	1,677	838	839	207	201	54	70	127	23
67	Allipur	227·84	138	138	777	403	374	58	55	5	5	74	17
68	Dharmapur	138·00					*Uninhabited*						
69	Vaddemanu	2,587·55	761	771	4,197	2,087	2,110	344	362	12	12	480	208
70	Nallavelli	991·07	198	200	1,174	577	597	120	137	..	..	208	78
71	Uyyalwada	944·94	236	244	1,196	571	625	158	179	1	2	137	58
72	Nagarkurnool	761·62					*Urban Area (Nagarkurnool Town)*						
73	Chandayapalle	488·05	12	12	69	31	38	31	38	..	..	12	1
74	Gaggalpalle	944.94	281	294	1,559	751	808	162	189	15	20	222	76
75	Malkapur	505·45	114	116	730	358	372	87	76	2	7	79	40
76	Venkatapur	267·50	57	57	372	189	183	68	64	..	..	68	17
77	Puljal	817·06	164	164	911	457	454	78	79	4	5	128	44
78	Karuvanga	2,219·70	598	601	3,338	1,654	1,684	473	467	..	..	537	206
79	Nadigadda	1,057.85	187	187	1,006	509	497	149	151	..	..	116	25
80	Gouraram	844·98	225	225	1,201	603	598	145	155	14	14	65	7
81	Parvathapuram	373·52	105	105	556	282	274	58	54	8	12	59	16
82	Telkapalle	2,822.27	990	991	5,518	2,769	2,749	745	690	22	22	1,090	415
83	Chinna Mudnur	729.24	140	140	648	343	305	76	69	..	..	122	41
84	Damistapur	615.53	106	106	527	263	264	78	81	..	..	52	18
85	Manthata	1,212.44	432	434	2,234	1,104	1,130	187	183	..	..	224	82
86	Dechi Itkyal	816·25	200	204	1,057	505	552	135	151	3	1	143	46
87	Naganul	1,936·42	409	411	2,083	1,024	1,059	293	274	8	11	184	58
88	Lakshmapuram	324·56					*Uninhabited*						
89	Bondalapalle	571.41	240	240	1,316	643	673	146	160	2	3	169	41
90	Sripuram	1,156·59	465	465	2,404	1,183	1,221	187	189	13	10	253	100
91	Toodukurthy	2,116·91	756	762	4,291	2,149	2,142	360	381	40	35	523	159
92	Salkarpet	936.84	190	190	987	492	495	121	119	14	15	42	13
93	Polkepahad	2,407·47	398	398	2,037	997	1,040	159	161	160	131	94	36
94	Gopalpet	2,033·94	824	834	4,342	2,169	2,173	374	367	89	91	587	244
95	Tadparthy	1,148·49	422	422	2,274	1,120	1,154	145	143	22	19	268	91

(1)	(2)	(3)	(4)	(5)	(6)	(7)	(8)	(9)	(10)	(11)	(12)	(13)	(14)
96	Mannanur	1,031·95	308	309	1,620	824	796	185	183	12	6	213	56
97	Tirmalapur (Jain)	485·22	162	163	896	465	431	71	58	4	3	97	41
98	Yedutla	1,716·67	551	553	2,779	1,356	1,423	272	333	7	5	333	134
99	Chakalpalle	615·93	125	125	729	360	369	25	20	25	30	96	32
100	Kesampet	803·30	223	223	1,143	576	567	78	64	177	169	102	38
101	Talupunuru	1,712·22	367	367	2,176	1,096	1,080	283	255	45	35	277	64
102	Vallabhampalle	363·00					*Uninhabited*						
103	Peddapuram	658.42	227	227	1,172	573	599	190	204	5	4	124	35
104	Gudipalle	795·61	269	269	1,563	772	791	104	116	7	5	121	50
105	Auraspalle	769·71	108	108	634	308	326	109	124	..	..	44	17
106	Vanapatla	1,016·97	316	319	1,866	939	927	195	185	9	9	180	43
107	Gaddampalle	1,274·76	287	287	1,376	651	725	207	239	9	9	234	60
108	Ananthasagar	524·47	168	169	832	418	414	97	96	2	3	89	26
109	Bandapalle	348·03	61	61	335	170	165	17	27	..	..	45	4
110	Gattunellikuduru	1,397·78	406	408	2,150	1,051	1,099	240	272	4	2	280	94
111	Raipakula	595·70	111	111	651	340	311	111	111	..	..	41	18
112	Goutampalle	452·44	111	111	618	300	318	66	74	..	..	46	15
113	Peddamudnur	1,507·45	473	474	2,400	1,178	1,222	224	240	10	12	280	117
114	Chandubhatla	551·59	124	138	755	380	375	71	65	..	..	99	37
115	Narsaipalle	486·03	85	85	434	199	235	42	49	..	..	34	10
116	Shanaipalle	501·00	80	80	463	226	237	71	68	..	..	43	7
117	Revalle	1,674·18	534	536	2,779	1,377	1,402	232	238	6	10	382	145
118	Chennaram	2,021·00	581	584	2,918	1,457	1,461	360	387	13	16	378	129
119	Cheerkapalle	646·28	146	146	777	380	397	128	147	4	5	87	19
120	Yedula	2,253·28	706	706	3,734	1,868	1,866	305	297	13	11	444	132
121	Konkalapalle	335·89	76	76	360	182	178	51	53	4	4	22	9
122	Raipakula	657·21	204	204	1,100	544	556	102	94	4	3	183	49
123	Nagapur	1,450·79	459	460	2,555	1,230	1,325	171	188	11	16	286	85
124	Ganyagu'a	1,142·42	291	291	1,584	768	816	204	224	5	10	176	65
125	Vennacherla	1,943·70	685	685	3,838	1,954	1,884	540	567	23	21	434	108
126	Adirial	272·35	71	71	405	218	187	91	88	..	..	42	6
127	Chandrikal	1,636·95	361	361	1,944	977	967	289	263	3	4	151	63
128	Mushtipalle	1,358·67	362	362	1,974	963	1,011	243	270	10	5	120	41
129	Peddapalle	2,163·04	475	475	2,472	1,235	1,237	280	330	13	13	187	59
130	Pedduru	1,235.50	408	417	2,078	1,052	1,026	58	73	23	17	304	79
131	Aleru	2,564·08	549	549	2,997	1,486	1,511	401	371	..	..	284	113
132	Marrikal	1,388·88	322	322	1,774	892	882	172	180	24	22	139	23
133	Vattipalle	1,496·12	319	319	1,675	834	841	408	378	131	141	112	59
134	Boppepalle	893·14	220	220	1,103	554	549	249	252	5	6	97	42
135	Komatikunta	915·40	220	222	1,134	556	578	130	135	4	4	110	32

PRIMARY CENSUS ABSTRACT

MAHBUBNAGAR DISTRICT

NAGARKURNOOL TALUK

Location Code No.	Name of Village/ Town	MAIN WORKERS													
		Total Main Workers (I-IX)		Cultivators (I)		Agricultural labourers (II)		Household Industry Manufacturing, Processing, Servicing & Repairs [V(a)]		Other Workers (III, IV, V(b) & VI to IX)		Marginal Workers		Non-Workers	
		Males	Females	Males	Females	Males	Females	Males	Females	Males	Females	Males	Females	Males	Females
(1)	(2)	(15)	(16)	(17)	(18)	(19)	(20)	(21)	(22)	(23)	(24)	(25)	(26)	(27)	(28)
66	Shainpalle	543	456	258	223	237	229	13	..	35	4	2	5	293	378
67	Allipur	238	198	192	156	18	35	6	5	22	2	..	5	165	171
68	Dharmapur	*Uninhabited*													
69	Vaddemanu	1,191	782	641	290	366	451	52	1	132	40	6	115	890	1,213
70	Nallavelli	371	163	295	51	61	109	2	1	13	2	..	17	206	417
71	Uyyalwada	362	301	222	173	93	119	11	..	36	9	..	31	209	293
72	Nagarkurnool	*Urban Area (Nagarkurnool Town)*													
73	Chandayapalle	22	8	10	5	5	1	..	..	7	2	..	..	9	30
74	Gaggalpalle	472	401	244	184	75	158	27	18	126	41	1	10	278	397
75	Malkapur	229	218	137	51	64	154	6	1	22	12	..	6	129	148
76	Venkatapur	116	98	66	52	44	45	3	..	3	1	..	5	73	80
77	Puljal	267	167	150	74	88	86	13	4	16	3	..	10	190	277
78	Karuvanga	985	565	690	389	149	166	23	..	123	10	11	76	658	1,043
79	Nadigadda	309	179	170	66	82	109	14	2	43	2	..	15	200	303
80	Gouraram	353	244	194	49	103	183	9	3	47	9	6	30	244	324
81	Parvathapuram	179	133	121	101	26	24	6	6	26	2	2	7	101	134
82	Telkapalle	1,577	1,119	703	388	460	625	126	51	288	55	1	38	1,191	1,592
83	Chinna Mudnur	201	108	131	67	47	38	7	1	16	2	2	26	140	171
84	Damistapur	171	151	91	83	39	51	5	1	36	16	..	..	92	113
85	Manthata	664	608	450	259	137	335	5	2	72	12	1	6	439	516
86	Dechi Itkyal	332	239	220	145	52	68	9	7	51	19	3	49	170	264
87	Naganul	600	504	375	154	112	327	13	6	100	17	3	67	421	488
88	Lakshmapuram	*Uninhabited*													
89	Bondalapalle	405	200	333	77	42	110	13	3	17	10	8	175	230	298
90	Sripuram	706	229	459	106	124	115	35	..	88	8	..	302	477	690
91	Toodukurthy	1,287	365	797	16	295	328	35	..	160	21	21	726	841	1,051
92	Salkarpet	309	205	192	23	112	181	3	..	2	1	..	71	183	219
93	Polkepahad	616	486	508	202	63	276	7	..	38	8	..	38	381	516
94	Gopalpet	1,211	423	506	83	348	292	38	14	319	34	6	489	952	1,261
95	Tadparthy	662	508	429	130	145	349	10	6	78	23	11	74	447	572

(1)	(2)	(15)	(16)	(17)	(18)	(19)	(20)	(21)	(22)	(23)	(24)	(25)	(26)	(27)	(28)
96	Mannanur	489	71	383	18	64	52	7	..	35	1	..	303	335	422
97	Tirmalapur (Jain)	280	84	247	46	13	38	2	..	18	..	..	83	185	264
98	Yedutla	792	391	515	60	151	312	27	4	99	15	15	231	549	801
99	Chakalpalle	226	219	170	168	39	50	3	..	14	1	..	17	134	133
100	Kesampet	361	314	271	195	67	106	6	..	17	13	..	2	215	251
101	Talupunuru	690	342	540	123	86	212	11	1	53	6	..	231	406	507
102	Vallabhampalle						*Uninhabited*								
103	Peddapuram	338	217	236	130	41	74	13	2	48	11	4	29	231	353
104	Gudipalle	461	107	371	39	46	65	10	1	34	2	2	107	309	577
105	Auraspalle	202	57	189	3	6	54	1	..	6	..	..	31	106	238
106	Vanapatla	565	183	425	123	80	52	19	5	41	3	3	223	371	521
107	Gaddampalle	418	379	257	241	74	111	21	9	66	18	6	40	227	306
108	Ananthasagar	247	91	154	30	25	61	12	..	56	..	..	86	171	237
109	Bandapalle	112	67	95	50	10	12	..	..	7	5	..	28	58	70
110	Gattunellikuduru	598	286	316	97	173	164	37	16	72	9	2	97	451	716
111	Raipakula	220	104	183	29	33	71	2	..	2	4	..	102	120	105
112	Goutampalle	194	91	144	15	22	65	5	3	23	8	7	93	99	134
113	Peddamudnur	704	561	408	133	166	356	33	15	97	57	3	7	471	654
114	Chandubhatla	222	181	141	47	53	125	7	1	21	8	1	..	157	194
115	Narsaipalle	131	107	93	42	24	59	6	4	8	2	..	22	68	106
116	Shanaipalle	150	126	83	62	56	63	1	..	10	1	..	..	76	111
117	Revalle	821	665	481	271	199	365	22	1	119	28	7	23	549	714
118	Chennaram	917	743	459	303	237	375	49	11	172	54	3	13	537	705
119	Cheerkapalle	232	222	169	141	42	75	9	2	12	4	..	..	148	175
120	Yedula	1,088	884	591	434	242	411	57	6	198	33	5	38	775	944
121	Konkalapalle	117	65	28	6	84	58	1	..	4	1	..	..	65	113
122	Raipakula	330	77	138	9	147	66	9	..	36	2	..	167	214	312
123	Nagapur	718	518	432	101	167	363	43	32	76	22	3	53	509	754
124	Ganyagula	490	436	320	171	110	253	15	8	45	4	..	14	278	366
125	Vennacherla	1,155	467	762	208	239	222	36	6	118	31	3	351	796	1,066
126	Adirial	142	57	79	6	54	48	4	..	5	3	..	38	76	92
127	Chandrikal	569	462	288	78	172	367	14	..	95	17	27	11	381	494
128	Mushtipalle	614	425	375	280	127	112	33	11	79	22	25	123	324	463
129	Peddapalle	728	512	462	330	163	147	29	7	74	28	5	114	502	611
130	Pedduru	628	453	398	291	73	126	26	13	131	23	11	56	413	517
131	Aleru	880	740	533	348	245	384	29	6	73	2	..	10	606	761
132	Marrikal	512	214	380	123	88	79	14	4	30	8	28	229	352	439
133	Vattipalle	491	214	387	121	83	92	6	..	15	1	..	42	343	585
134	Boppepalle	342	218	249	109	48	99	15	4	30	6	..	33	212	298
135	Komatikunta	333	280	247	207	63	69	7	2	16	2	..	2	223	296

PRIMARY CENSUS ABSTRACT

MAHBUBNAGAR DISTRICT

NAGARKURNOOL TALUK

Location Code No.	Name of Village/ Town	Area in hectares	No. of Occupied Residential houses	No. of household	Total population (including institutional and Houseless Population)			Scheduled Castes		Scheduled Tribes		Literates	
					Persons	Males	Females	Males	Females	Males	Females	Males	Females
(1)	(2)	(3)	(4)	(5)	(6)	(7)	(8)	(9)	(10)	(11)	(12)	(13)	(14)
136	Dattaram	142·45	51	51	280	143	137	29	27	..	..	10	3
137	Sayampet	910·45	185	185	866	421	445	56	57	107	110	84	22
138	Jeelugupalle	435·44	117	117	670	336	334	31	24	77	77	47	18

PRIMARY CENSUS ABSTRACT

MAHBUBNAGAR DISTRICT

NAGARKURNOOL TALUK

Location Code No.	Name of Village/ Town	MAIN WORKERS										Marginal Workers		Non-Workers	
		Total Main Workers (I-IX)		Cultivators (I)		Agricultural labourers (II)		Household Industry Manufacturing, Processing, Servicing & Repairs [V (a)]		Other Workers (III, IV, V (b) & VI to IX)					
		Males	Females	Males	Females	Males	Females	Males	Females	Males	Females	Males	Females	Males	Females
(1)	(2)	(15)	(16)	(17)	(18)	(19)	(20)	(21)	(22)	(23)	(24)	(25)	(26)	(27)	(28)
136	Dattaram	86	85	63	48	15	32	3	2	5	3	..	..	57	52
137	Sayampet	215	63	178	50	12	12	7	1	18	..	12	125	194	257
138	Jeelugupalle	202	154	142	65	33	77	6	2	21	10	..	..	134	180

PRIMARY CENSUS ABSTRACT

MAHBUBNAGAR DISTRICT — NAGARKURNOOL TOWN — NAGARKURNOOL TALUK

Location Code No.	Name of Town	Area in Sq. Kms.	No. of Occupied Residential houses	No. of households	Total population (including institutional and Houseless Population)			Scheduled Castes		Scheduled Tribes		Literates	
					Persons	Males	Females	Males	Females	Males	Females	Males	Females
(1)	(2)	(3)	(4)	(5)	(6)	(7)	(8)	(9)	(10)	(11)	(12)	(13)	(14)
14/VIII	**NAGARKURNOOL (P)**	**7.61**	**2,440**	**2,454**	**14,878**	**7,927**	**6,951**	**895**	**698**	**38**	**26**	**5,094**	**2,689**
	Block 1		87	92	641	336	305	4	7	..	..	158	71
	2		175	175	929	478	451	24	18	3	4	229	101
	3		120	121	778	392	386	87	91	..	..	204	121
	4		94	96	600	296	304	..	..	..	..	225	164
	5		111	114	665	364	301	1	2	..	..	264	141
	6		120	123	723	371	352	..	..	..	..	273	218
	7		131	131	655	339	316	1	2	..	..	247	147
	8		80	80	652	403	249	145	2	2	..	333	129
	9		83	83	452	250	202	4	2	..	..	161	74
	10		136	136	850	482	368	66	4	5	..	347	139
	11		203	203	1,258	664	594	66	54	6	2	444	227
	12		203	203	1,219	752	467	29	14	8	1	605	244
	13		84	84	521	267	254	1	2	1	4	165	114
	14		147	147	1,013	524	489	4	9	8	11	273	116
	15		111	111	596	330	266	28	26	3	..	247	165
	16		77	77	467	245	222	..	..	..	..	190	109
	17		124	124	841	426	415	15	8	..	..	335	220
	18		138	138	830	407	423	254	283	..	..	137	66
	19		91	91	459	224	235	138	150	..	..	88	52
	20		125	125	729	377	352	28	24	2	4	169	71

PRIMARY CENSUS ABSTRACT

MAHBUBNAGAR DISTRICT NAGARKURNOOL TOWN NAGARKURNOOL TALUK

Location Code No.	Name of Town	MAIN WORKERS										Marginal Workers		Non-Workers	
		Total Main Workers (I-IX)		Cultivators (I)		Agricultural labourers (II)		Household Industry Manufacturing, Processing, Servicing & Repairs [V (a)]		Other Workers (III, IV, V (b) & VI to IX)					
		Males	Females	Males	Females	Males	Females	Males	Females	Males	Females	Males	Females	Males	Females
(1)	(2)	(15)	(16)	(17)	(18)	(19)	(20)	(21)	(22)	(23)	(24)	(25)	(26)	(27)	(28)
14/VIII	**NAGARKURNOOL (P)**	**3,538**	**763**	**397**	**170**	**221**	**330**	**191**	**25**	**2,729**	**238**	**24**	**183**	**4,365**	**6,005**
	Block 1	155	42	49	21	15	15	2	..	89	6	3	8	178	255
	2	261	81	55	22	40	40	8	..	158	19	4	8	213	362
	3	182	41	30	11	8	19	44	2	100	9	2	9	208	336
	4	156	28	6	22	..	2	13	..	137	4	..	1	140	275
	5	176	54	33	27	2	6	33	9	108	12	2	..	186	247
	6	146	8	4	..	..	1	3	..	139	7	..	..	225	344
	7	134	15	11	2	4	2	2	1	117	10	1	16	204	285
	8	118	10	3	..	..	..	..	..	115	10	..	10	285	229
	9	113	10	1	1	1	1	..	..	111	8	..	1	137	191
	10	176	29	12	..	7	12	1	..	156	17	..	..	306	339
	11	281	13	4	..	4	..	7	..	266	13	..	..	383	581
	12	253	14	27	2	2	..	1	..	223	12	..	77	499	376
	13	114	23	5	..	4	2	..	1	105	20	7	12	146	219
	14	246	66	7	2	15	34	11	6	213	24	4	39	274	384
	15	157	10	8	..	6	..	13	1	130	9	..	..	173	256
	16	122	3	3	..	1	..	16	..	102	3	..	1	123	218
	17	199	24	12	2	5	12	10	..	172	10	..	..	227	391
	18	226	161	40	22	68	127	8	1	110	11	..	..	181	262
	19	117	74	20	12	15	38	6	..	76	24	1	1	106	160
	20	206	57	67	24	24	19	13	4	102	10	..	..	171	295

ALPHABETICAL LIST OF VILLAGES

WANAPARTHI TALUK

1981 Location Code No. (1)	Name of Village (2)
76	Achutapur
44	Addakul
16	Agawaram
93	Ajjakol
22	Almaipalle
49	Alwal
96	Amadabakal
65	Amaravathinagar
80	Anjangiri
54	Ankoor
24	Anpad
14	Antaipalle
78	Appaipalle
107	Apparala
25	Appareddipalle
139	Ayyawarpalle
43	Baleedpalle
53	Balijapalle
3	Baswaipalle
105	Boothpur
57	Buddharam
141	Budidipad
129	Bunyadpur
100	Chandapur
124	Chelmella
58	Chennoor
106	Cherlapalle
59	Chimanguntapalle
50	Chinna Mandadi
45	Chinna Mungalched
60	Chityala
1	Chouderpalle
88	Dantanoor
6	Dasarpalle
99	Dattaipalle
66	Dwarakanagar
20	Elkicherla
30	Garkasa
28	Ghanpur
47	Ghatla Khanapur
87	Govindahalli
40	Gudibanda
143	Gummadam
127	Gumpanapalle
2	Hajiapur
74	Jagathpalle
56	Jakkampalle
130	Janampalle
135	Janampet
33	Jangamaipalle
8	Jeenugurala
103	Kadukuntla
15	Kamaluddinpur
125	Kambalapur
85	Kanaipalle
117	Kancharlupalle
42	Kanmanoor
63	Kanumetta
79	Kasimnagar
38	Katavaram
102	Kistagiri
11	Komireddipalle
12	Kondur
67	Konnur
86	Kothakota
4	Lachampalle
91	Madnapur
19	Maddigatla
48	Maddigatla
23	Malkamiapalle
31	Malkapur
26	Mamidimada
32	Manajipet
73	Mangilla
114	Mentapalle
111	Miraspalle
13	Mohammad Hussainpalle
62	Mojerla
104	Mummullapalle
131	Mungamandinne
126	Nagaral
137	Nagasanpalle
82	Nagavaram
113	Nancharammapet
7	Nandipet
68	Narasingapur
112	Natavelli
115	Natchahalli
90	Nelividi
72	Niruvenu
71	Palem
110	Pamapur
52	Pamireddipalle
27	Parwatapur
64	Patha Jangamaipalle
138	Pathapalle
123	Pebbair
98	Peddagudem
61	Pedda Mandadi
41	Pedda Mungalched
132	Penchikalpahad
10	Ponnakal
108	Pullareddikunta
9	Rachal
75	Rajanagar
83	Rajapet
109	Ramakrishnapur
120	Ramammapet
70	Ramanathpur
92	Ramanpahad
121	Ramapur
140	Rameshwarapur
122	Rangapur
97	Rayanpet
21	Salkelapur
84	Sankireddipalle
95	Satyahalli
101	Savaigudem
39	Shakhapur
119	Shakhapur
69	Shankarammapet
29	Shapur
34	Solipur
81	Srinivasapur
128	Srirangapur
134	Sugur
36	Suraipalle
116	Tatipamula
37	Timmaipalle
142	Tippaipalle
18	Tirmalaipalle
89	Tirmalaipalle
118	Toomalapalle
35	Upparapalle
51	Veeraipalle
133	Veerladinne
46	Veltoor
5	Vemula
17	Venkatampalle
55	Venkatapur
136	Venkatapur
94	Waddewat
77	Wanaparthi
144	Yaperla

PRIMARY CENSUS ABSTRACT

MAHBUBNAGAR DISTRICT

WANAPARTHI TALUK

Location Code No.	Name of Village/ Town	Area in hectares	No. of Occupied Residential houses	No. of households	Total population (including institutional and Houseless Population)			Scheduled Castes		Scheduled Tribes		Literates	
					Persons	Males	Females	Males	Females	Males	Females	Males	Females
(1)	(2)	(3)	(4)	(5)	(6)	(7)	(8)	(9)	(10)	(11)	(12)	(13)	(14)
	WANAPARTHI TALUK	**T 1,387.4***	**42,045**	**42,738**	**232,799**	**117,411**	**115,388**	**16,210**	**15,608**	**6,358**	**6,354**	**33,431**	**12,042**
		R 1,351.1*	**37,195**	**37,854**	**204,091**	**102,258**	**101,833**	**14,677**	**14,419**	**6,097**	**6,107**	**25,115**	**7,971**
		U 36.3*	**4,850**	**4,884**	**28,708**	**15,153**	**13,555**	**1,533**	**1,189**	**261**	**247**	**8,316**	**4,071**
1	Chouderpalle	1,216.08	205	219	1,130	581	549	97	85	..	..	122	28
2	Hajiapur	768.90	154	154	792	392	400	70	67	2	2	75	16
3	Baswaipalle	1,201.51	231	238	1,400	674	726	101	102	10	8	165	57
4	Lachampalle	751.09	194	197	1,048	507	541	69	93	3	2	104	40
5	Vemula	1,571.80	452	453	2,527	1,301	1,226	170	175	6	6	282	86
6	Dasarpalle	468.62	124	124	751	388	363	75	67	4	3	97	24
7	Nandipet	757.97	187	191	988	497	491	67	78	1	1	164	56
8	Jeenugurala	1,051.37	204	214	1,166	592	574	58	54	..	..	143	58
9	Rachal	1,748.24	486	486	2,584	1,315	1,269	267	238	..	..	410	125
10	Ponnakal	1,258.57	396	397	2,245	1,131	1,114	170	176	20	16	320	126
11	Komireddipalle	747.05	278	288	1,416	677	739	82	107	9	6	190	55
12	Kondur	1,817.84	801	827	4,293	2,199	2,094	282	273	11	13	530	169
13	Mohammad Hussainpalle	566.96	241	242	1,134	540	594	144	160	..	..	120	30
14	Antaipalle	143.26	29	29	202	98	104	..	..	..	..	9	..
15	Kamaluddinpur	1,033.16	277	277	1,288	644	644	81	83	7	12	53	13
16	Agawaram	209.63	123	123	588	306	282	74	73	3	3	48	9
17	Venkatampalle	214.89	140	140	726	387	339	72	59	..	..	78	10
18	Tirmalaipalle	622.81	140	147	729	367	362	88	96	133	115	33	4
19	Maddigatla	1,315.23	362	366	2,004	984	1,020	216	227	11	14	265	46
20	Elkicherla	1,880.57	551	551	2,909	1,441	1,468	244	212	72	100	300	83
21	Salkelapur	791.97	222	227	1,218	610	608	69	52	38	41	110	43
22	Almaipalle	433.42	111	111	597	319	278	121	118	108	77	16	3
23	Malkamiapalle	412.78	71	71	362	177	185	22	17	64	73	26	4
24	Anpad	316.46						*Uninhabited*					
25	Appareddipalle	445.56	204	204	1,167	588	579	55	51	6	9	61	8

(1)	(2)	(3)	(4)	(5)	(6)	(7)	(8)	(9)	(10)	(11)	(12)	(13)	(14)
26	Mamidimada	1,366·22	355	366	1,918	961	957	78	71	262	248	210	99
27	Parwatapur	813·01	160	160	742	350	392	53	72	4	8	85	33
28	Ghanpur	2,321·68	916	951	4,938	2,504	2,434	329	282	36	32	815	263
29	Shapur	902·04	219	221	1,172	582	590	44	33	227	239	53	4
30	Garkasa	272.35					*Uninhabited*						
31	Malkapur	550·37	96	97	546	256	290	54	65	32	39	82	40
32	Manajipet	1,908·49	652	660	3,347	1,648	1,699	235	236	299	332	370	136
33	Jangamaipalle	1,901·21	264	265	1,465	748	717	112	101	3	4	161	46
34	Solipur	1,038·42	402	402	1,944	977	967	160	146	89	91	277	80
35	Upparapalle	836·48	267	273	1,507	776	731	58	61	..	..	163	50
36	Suraipalle	704·50	126	128	633	303	330	59	72	10	11	94	10
37	Timmaipalle	630·89	144	152	868	444	424	46	44	230	208	31	5
38	Katavaram	393·35	104	104	611	299	312	24	23	86	89	41	19
39	Shakhapur	605·81	232	258	1,288	632	656	56	54	39	42	212	47
40	Gudibanda	1,072·01	265	272	1,190	565	625	72	79	2	4	120	45
41	Pedda Mungalched	908·92	213	213	1,265	613	652	89	82	1	3	277	66
42	Kanmanoor	409.14	203	211	1,324	665	659	115	111	5.	2	243	54
43	Baleedpalle	657.61	189	191	1,098	576	522	133	99	7	5	159	58
44	Addakul	1,318.06	395	403	2,326	1,170	1,156	130	143	22	15	314	114
45	Chinna Mungalched	403.88	192	202	1,084	515	569	111	131	3	1	181	69
46	Veltoor	2,043·25	620	634	3,315	1,684	1,631	232	208	9	7	463	164
47	Ghatla Khanapur	1,188.15	235	235	1,178	567	611	53	75	144	125	78	24
48	Maddigatla	1,315.63	401	403	1,904	917	987	131	136	54	55	212	49
49	Alwal	1,137.16	185	196	983	489	494	133	135	4	7	100	27
50	Chinna Mandadi	925.11	183	188	907	441	466	99	97	33	32	95	42
51	Veeraipalle	314.04	155	155	790	392	398	63	56	2	4	77	17
52	Pamireddipalle	1,456.86	335	343	1,925	993	932	179	160	158	156	241	80
53	Balijapalle	813.42	219	227	1,198	616	582	155	136	54	52	195	64
54	Ankoor	503.43	216	216	1,108	545	563	64	70	4	5	164	46
55	Venkatapur	166·33	67	68	337	167	170	56	46	2	4	32	17
56	Jakkampalle	210.84					*Uninhabited*						
57	Buddharam	1,746.62	567	570	3,384	1,697	1,687	209	209	364	385	260	81
58	Chennoor	808.16	226	226	1,249	623	626	89	99	96	115	118	50
59	Chimanguntapalle	1,024·26	417	419	2,215	1,096	1,119	241	245	64	80	203	92
60	Chityala	1,540.23	426	428	2,260	1,121	1,139	182	183	169	158	214	58
61	Pedda Mandadi	3,195.79	825	834	4,305	2,109	2,196	283	286	160	171	671	199
62	Mojerla	1,258.16	223	224	1,181	575	606	101	93	5	3	164	34
63	Kanumetta	879·38	286	287	1,492	734	758	160	152	6	4	164	55
64	Patha Jangamaipalle	206.79	39	48	248	128	120	11	11	3	2	41	11
65	Amaravathinagar	57.87					*Uninhabited*						

* T, R, U, area figures are in Sq. Kms.

PRIMARY CENSUS ABSTRACT

MAHBUBNAGAR DISTRICT

WANAPARTHI TALUK

Location Code No.	Name of Village/ Town		MAIN WORKERS													
			Total Main Workers (I-IX)		Cultivators (I)		Agricultural labourers (II)		Household Industry Manufacturing, Processing, Servicing & Repairs [V (a)]		Other Workers (III, IV, V (b) & VI to IX)		Marginal Workers		Non-Workers	
			Males	Females	Males	Females	Males	Females	Males	Females	Males	Females	Males	Females	Males	Females
(1)	(2)		(15)	(16)	(17)	(18)	(19)	(20)	(21)	(22)	(23)	(24)	(25)	(26)	(27)	(28)
	WANAPARTHI TALUK	**T**	**66,394**	**41,150**	**33,391**	**13,130**	**14,442**	**24,273**	**3,391**	**1,460**	**15,170**	**2,287**	**594**	**10,647**	**50,423**	**63,591**
		R	**59,213**	**38,744**	**32,246**	**12,638**	**13,472**	**22,967**	**3,094**	**1,362**	**10,401**	**1,777**	**579**	**10,465**	**42,466**	**52,624**
		U	**7,181**	**2,406**	**1,145**	**492**	**970**	**1,306**	**297**	**98**	**4,769**	**510**	**15**	**182**	**7,957**	**10,967**
1	Chouderpalle		323	248	246	176	21	63	10	8	46	1	3	10	255	291
2	Hajiapur		267	226	141	76	41	118	18	5	67	27	1	10	124	164
3	Baswaipalle		429	333	195	57	92	212	46	47	96	17	..	..	245	393
4	Lachampalle		300	287	221	166	54	119	11	1	14	1	..	10	207	244
5	Vemula		786	540	491	268	113	253	37	13	145	6	..	3	515	683
6	Dasarpalle		224	197	134	106	68	84	1	1	21	6	..	..	164	166
7	Nandipet		306	213	199	79	62	130	11	2	34	2	..	19	191	259
8	Jeenugurala		331	203	190	29	99	164	12	5	30	5	..	48	261	323
9	Rachal		751	465	450	297	173	151	31	..	97	17	1	1	563	803
10	Ponnakal		667	534	276	63	206	434	40	15	145	22	..	2	464	578
11	Komireddipalle		367	368	195	64	98	299	17	2	57	3	..	4	310	367
12	Kondur		1,331	792	574	152	381	561	92	22	284	57	8	118	860	1,184
13	Mohammad Hussainpalle		340	223	202	64	93	152	15	6	30	1	4	85	196	286
14	Antaipalle		61	50	45	1	16	48	..	.	..	1	1	7	36	47
15	Kamaluddinpur		324	56	222	35	11	9	33	7	58	5	45	356	275	232
16	Agawaram		186	50	114	1	50	45	2	..	20	4	..	37	120	195
17	Venkatampalle		169	23	106	5	20	13	9	2	34	3	60	169	158	147
18	Tirmalaipalle		239	141	189	118	20	22	2	..	28	1	..	51	128	170
19	Maddigatla		592	323	357	80	110	200	36	21	89	22	1	139	391	558
20	Elkicherla		905	785	391	287	359	466	44	16	111	16	8	46	528	637
21	Salkelapur		378	79	282	55	24	13	7	..	65	11	..	317	232	212
22	Almaipalle		172	58	117	5	48	53	..	..	7	..	1	87	146	133
23	Malkamiapalle		98	102	72	75	24	24	1	..	1	3	..	3	79	80
24	Anpad		*Uninhabited*													
25	Appareddipalle		341	146	215	109	63	33	14	1	49	3	11	172	236	261

(1)	(2)	(15)	(16)	(17)	(18)	(19)	(20)	(21)	(22)	(23)	(24)	(15)	(26)	(17)	(28)
26	Mamidimada	522	294	242	62	175	193	33	2	72	37	10	124	429	539
27	Parwatapur	223	145	154	79	45	63	5	1	19	2	1	78	126	169
28	Ghanpur	1,315	777	623	360	192	310	136	51	364	56	12	353	1,177	1,304
29	Shapur	373	214	269	19	84	191	3	..	17	4	..	83	209	293
30	Garkasa							*Uninhabited*							
31	Malkapur	166	147	106	62	45	69	5	8	10	8	3	12	87	131
32	Manajipet	938	508	444	138	315	339	65	20	114	11	13	186	697	1,005
33	Jangamaipalle	412	65	224	22	102	41	17	1	69	1	..	270	336	382
34	Solipur	557	336	328	111	115	210	22	7	92	8	14	187	406	444
35	Upparapalle	441	423	281	251	96	154	25	8	39	10	..	9	335	299
36	Suraipalle	184	162	91	58	73	89	8	8	12	7	..	..	119	168
37	Timmaipalle	312	263	306	259	..	3	3	..	3	1	..	..	132	161
38	Katavaram	171	136	117	101	6	16	11	6	37	13	3	19	125	157
39	Shakhapur	383	389	155	56	140	291	14	7	74	35	1	15	248	252
40	Gudibanda	343	278	153	57	116	188	21	10	53	23	3	82	219	265
41	Pedda Mungalched	354	232	182	106	98	116	10	1	64	9	..	8	259	412
42	Kanmanoor	389	265	177	65	160	197	12	..	40	3	5	39	271	355
43	Baleedpalle	350	249	212	126	66	101	19	4	53	18	5	16	221	257
44	Addakul	688	459	332	75	71	307	41	19	244	58	..	46	482	651
45	Chinna Mungalched	286	228	113	45	62	163	23	7	88	13	10	10	219	331
46	Veltoor	948	724	515	160	150	460	64	58	219	46	3	8	733	899
47	Ghatla Khanapur	274	109	227	1	14	106	11	..	22	2	3	106	290	396
48	Maddigatla	546	466	331	100	110	335	24	14	81	17	..	4	371	517
49	Alwal	271	253	228	102	19	148	6	1	18	2	..	..	218	241
50	Chinna Mandadi	265	151	214	70	24	73	7	5	20	3	4	120	172	195
51	Veeraipalle	231	133	132	33	63	92	1	2	35	6	..	55	161	210
52	Pamireddipalle	572	292	375	48	133	238	7	2	57	4	3	180	418	460
53	Balijapalle	345	216	174	101	100	103	24	2	47	10	..	32	271	334
54	Ankoor	322	145	217	59	32	64	9	6	64	16	7	178	216	240
55	Venkatapur	104	49	51	24	39	22	3	1	11	2	..	48	63	73
56	Jakkampalle							*Uninhabited*							
57	Buddharam	1,029	803	509	238	354	533	32	9	134	23	..	6	668	878
58	Chennoor	356	65	211	2	95	53	13	6	37	4	1	266	266	295
59	Chimanguntapalle	632	425	327	68	163	322	16	5	126	30	1	110	463	584
60	Chityala	653	532	490	413	48	78	29	25	86	16	4	92	464	515
61	Pedda Mandadi	1,116	839	499	290	255	483	60	11	302	55	20	241	973	1,116
62	Mojerla	332	275	246	144	48	121	14	6	24	4	..	44	243	287
63	Kanumetta	395	342	213	150	142	182	5	3	35	7	1	..	338	416
64	Patha Jangamaipalle	66	52	55	41	8	9	2	1	1	1	..	..	62	68
65	Amaravathinagar							*Uninhabited*							

PRIMARY CENSUS ABSTRACT

MAHBUBNAGAR DISTRICT — WANAPARTHI TALUK

Location Code No.	Name of Village/ Town	Area in hectares	No. of Occupied Residential houses	No. of house-holds	Total population (including institutional and Houseless Population)			Scheduled Castes		Scheduled Tribes		Literates	
					Persons	Males	Females	Males	Females	Males	Females	Males	Females
(1)	(2)	(3)	(4)	(5)	(6)	(7)	(8)	(9)	(10)	(11)	(12)	(13)	(14)
66	Dwarakanagar	452.04	48	52	276	137	139	2	5	..	..	11	6
67	Konnur	1,520.80	367	382	1,884	952	932	164	160	89	79	244	78
68	Narasingapur	559.68	167	167	918	462	456	79	72	46	52	30	6
69	Shankarammapet	565.75	58	59	348	171	177	8	7	17	20	16	2
70	Ramanathpur	345.60	140	140	854	430	424	156	147	5	5	64	33
71	Palem	769.71	393	400	2,077	1,011	1,066	126	160	4	4	240	102
72	Niruvenu	757.97	137	137	652	327	325	..	..	2	5	14	1
73	Mangilla	1,176.42	416	428	2,055	1,040	1,015	104	96	44	41	244	78
74	Jagathpalle	1,625.21	304	309	1,625	815	810	146	140	8	10	293	79
75	Rajanagar	401.85	284	287	1,654	780	874	55	67	5	5	229	88
76	Achutapur	401.45	118	121	667	334	333	66	61	11	5	83	37
77	Wanaparthi	1,955.03	*Urban Area (Wanaparthi Town)*										
78	Appaipalle	424.51	130	130	931	480	451	62	43	251	248	92	24
79	Kasimnagar	890.31	179	179	1,055	539	516	22	14	259	254	17	2
80	Anjangiri	549.16	38	38	266	148	118	24	20	..	..	3	1
81	Srinivasapur	957.08	151	151	944	475	469	13	19	124	105	43	7
82	Nagavaram	858.34	234	236	1,403	722	681	27	21	77	67	175	73
83	Rajapet	1,225.39	275	284	1,504	730	774	61	63	166	168	129	60
84	Sankireddipalle	1,154.97	348	350	2,041	997	1,044	100	117	103	100	220	85
85	Kanaipalle	1,293.78	280	281	1,570	749	821	152	165	34	32	97	39
86	Kothakota	1,279.21	1,720	1,733	9,834	5,016	4,818	509	501	28	21	2,144	665
87	Govindahalli	366.35	61	61	353	183	170	..	..	..	..	17	6
88	Dantanoor	535.40	165	165	978	512	466	78	78	5	4	148	51
89	Tirmalaipalle	728.43	269	276	1,387	670	717	54	64	4	8	52	20
90	Nelividi	645.07	150	151	758	387	371	35	38	41	36	66	12
91	Madnapur	154.59	467	467	2,735	1,407	1,328	149	124	20	20	796	412
92	Ramanpahad	486.84	95	95	534	265	269	20	25	19	16	54	18
93	Ajjakol	2,154.14	490	494	2,772	1,405	1,367	169	164	35	29	323	119
94	Waddewat	1,187.75	232	236	1,267	619	648	69	89	69	66	121	33
95	Satyahalli	322.53	56	56	400	203	197	24	18	..	..	93	42

(1)	(2)	(3)	(4)	(5)	(6)	(7)	(8)	(9)	(10)	(11)	(12)	(13)	(14)
96	Amadabakal	972.86	352	352	1,851	921	930	61	54	26	29	200	77
97	Rayanpet	824·34	345	350	1,786	897	889	125	113	55	60	268	90
98	Peddagudem	2,630·85	543	569	3,130	1,571	1,559	138	152	222	219	346	95
99	Dattaipalle	1,184·51	125	125	769	391	378	..	..	130	131	49	3
100	Chandapur	772·14	352	352	1,860	938	922	125	122	23	31	166	24
101	Savaigudem	1,225·79	298	299	1,733	882	851	82	78	87	93	187	52
102	Kistagiri	235·93	87	87	472	248	224	27	22	..	..	23	12
103	Kadukuntla	944.94	556	560	2,962	1,478	1,484	151	170	13	15	396	98
104	Mummullapalle	785.90	156	157	835	400	435	86	106	..	..	58	7
105	Boothpur	450.41	75	75	432	218	214	36	25	..	..	15	3
106	Cherlapalle	686·75	172	172	930	481	449	54	43	11	5	173	44
107	Apparala	1,215.67	319	327	1,629	826	803	56	63	18	18	203	81
108	Pullareddikunta	324.56	10	10	41	17	24	..	..	17	24	..	..
109	Ramakrishnapur	798.85	220	220	1,199	603	596	105	86	..	..	100	24
110	Pamapur	1,152.95	278	291	1,504	743	761	104	114	5	2	141	49
111	Miraspalle	1,305.11	289	295	1,774	886	888	129	124	77	70	195	73
112	Natavelli	583.15	194	196	1,176	590	586	67	60	256	276	84	11
113	Nancharammapet	445.15	28	28	162	80	82	6	11	35	31	5	..
114	Mentapalle	404.28	107	111	628	322	306	129	116	..	..	81	29
115	Natchahalli	870.88	78	80	510	248	262	24	28	11	16	31	7
116	Tatipamula	1,283.66	269	270	1,796	921	875	114	99	31	39	196	54
117	Kancharlupalle	1,280.02	416	417	2,236	1,147	1,089	162	145	125	117	252	90
118	Toomalapalle	394.97	146	146	793	397	396	174	168	12	9	47	16
119	Shakhapur	1,279.21	395	396	2,232	1,131	1,101	158	152	12	11	203	46
120	Ramammapet	195.06	38	38	231	112	119	18	17	4	8	26	4
121	Ramapur	608.24	99	99	582	282	300	6	9	..	..	48	10
122	Rangapur	2,398.97	433	434	2,461	1,236	1,225	325	287	16	18	278	85
123	Pebbair	2,112.86	808	843	4,869	2,485	2,384	486	444	14	15	915	314
124	Chelmella	633.33	266	269	1,352	677	675	180	189	..	..	134	17
125	Kambalapur	1,484.79	252	260	1,311	678	633	76	74	64	62	112	24
126	Nagaral	1,529.30	306	306	1,564	797	767	132	157	9	14	159	38
127	Gumpanapalle	484.81					*Uninhabited*						
128	Srirangapur	1,096.29	1,084	1,088	5,853	2,893	2,960	375	359	21	25	764	254
129	Bunyadpur	766.88	142	187	789	393	396	73	76	..	..	81	16
130	Janampalle	594.48	131	131	696	351	345	..	..	..	..	122	42
131	Mungamandinne	407.11	29	29	150	77	73	29	31	..	..	27	7
132	Penchikalpahad	382.43	134	134	798	380	418	31	32	..	..	88	2
133	Veerladinne	475.10	54	54	280	153	127	39	35	..	..	32	10
134	Sugur	1,401·83	504	507	2,794	1,421	1,373	227	243	4	10	309	102
135	Janampet	643·45	217	218	1,136	571	565	112	95	8	9	169	57

PRIMARY CENSUS ABSTRACT

MAHBUBNAGAR DISTRICT

WANAPARTHI TALUK

Location Code No.	Name of Village/ Town	MAIN WORKERS													
		Total Main Workers (I-IX)		Cultivators (I)		Agricultural labourers (II)		Household Industry Manufacturing, Processing, Servicing & Repairs [V (a)]		Other Workers (III, IV, V (b) & VI to IX)		Marginal Workers		Non-Workers	
		Males	Females	Males	Females	Males	Females	Males	Females	Males	Females	Males	Females	Males	Females
(1)	(2)	(15)	(16)	(17)	(18)	(19)	(20)	(21)	(22)	(23)	(24)	(25)	(26)	(27)	(28)
66	Dwarakanagar	99	83	82	71	10	12	..	..	7	..	..	1	38	55
67	Konnur	564	585	257	166	183	386	27	11	97	22	..	3	388	344
68	Narasingapur	263	250	97	103	119	131	10	6	37	10	2	7	197	199
69	Shankarammapet	103	76	85	76	4	..	10	..	4	..	..	13	68	88
70	Ramanathpur	293	202	250	104	26	89	3	..	14	9	..	15	137	207
71	Palem	581	288	312	27	193	251	20	3	56	7	..	259	430	519
72	Niruvenu	184	160	112	43	65	111	2	2	5	4	..	..	143	165
73	Mangilla	673	327	387	57	117	235	29	2	140	33	11	200	356	488
74	Jagathpalle	483	381	309	118	120	243	11	11	43	9	1	52	331	377
75	Rajanagar	442	250	168	65	79	115	19	3	176	67	13	139	325	485
76	Achutapur	199	16	91	3	61	9	3	..	44	4	2	165	133	152
77	Wanaparthi	*Urban Area (Wanaparthi Town)*													
78	Appaipalle	280	200	260	106	14	93	..	..	6	1	..	6	200	245
79	Kasimnagar	307	250	210	3	50	244	7	..	40	3	..	37	232	229
80	Anjangiri	67	2	54	1	..	..	..	..	13	1	2	51	79	65
81	Srinivasapur	285	213	193	13	75	198	..	..	17	2	..	2	190	254
82	Nagavaram	392	205	200	106	94	88	6	3	92	8	1	1	329	475
83	Rajapet	444	444	222	110	184	327	10	2	28	5	..	..	286	330
84	Sankireddipalle	607	451	318	32	179	406	18	7	92	6	27	133	363	460
85	Kanaipalle	428	397	217	74	116	265	34	35	61	23	1	..	320	424
86	Kothakota	2,652	1,520	665	187	447	713	543	491	997	129	29	300	2,335	2,998
87	Govindahalli	131	66	88	10	28	53	1	..	14	3	..	17	52	87
88	Dantanoor	318	191	219	124	54	61	11	3	34	3	..	45	194	230
89	Tirmalaipalle	408	29	245	2	94	18	12	3	57	6	3	352	259	336
90	Nelividi	221	209	175	48	18	149	5	3	23	9	..	1	166	161
91	Madnapur	726	233	150	14	77	143	59	40	440	36	17	84	664	1,011
92	Ramanpahad	153	140	98	57	41	77	5	6	9	..	..	..	112	129
93	Ajjakol	870	745	531	388	110	265	59	62	170	30	1	62	534	560
94	Waddewat	423	409	265	234	119	161	18	4	21	10	..	..	196	239
95	Satyahalli	121	102	111	101	1	1	4	..	5	..	..	19	82	76

(1)	(2)	(15)	(16)	(17)	(18)	(19)	(20)	(21)	(22)	(23)	(24)	(25)	(26)	(27)	(28)
96	Amadabakal	536	410	239	2	220	406	21	2	56	..	..	20	385	500
97	Rayanpet	521	375	276	161	94	176	30	19	121	19	4	60	372	454
98	Peddagudem	923	703	489	254	201	413	44	5	189	31	16	77	632	779
99	Dattaipalle	225	128	179	66	18	61	2	..	26	1	2	45	164	205
100	Chandapur	556	399	293	91	109	286	24	5	130	17	..	122	382	401
101	Savaigudem	518	210	315	41	122	160	8	1	73	8	1	262	363	379
102	Kistagiri	121	4	117	..	..	..	..	..	4	4	..	1	127	219
103	Kadukuntla	857	793	433	188	263	578	30	10	131	17	19	17	602	674
104	Mummullapalle	239	230	163	90	60	136	5	2	11	2	10	7	151	198
105	Boothpur	134	125	112	96	17	22	..	..	5	7	..	1	84	88
106	Cherlapalle	315	255	222	8	60	244	23	..	10	3	..	4	166	190
107	Apparala	456	340	197	38	107	268	44	16	108	18	5	17	365	446
108	Pullareddikunta	8	14	8	13	..	1	..	..	..	..	..	..	9	10
109	Ramakrishnapur	370	262	290	107	67	155	3	..	10	..	..	..	233	334
110	Pamapur	446	331	211	2	103	292	23	2	109	35	..	24	297	406
111	Miraspalle	530	375	281	136	135	208	16	2	98	29	1	30	355	483
112	Natavelli	341	313	184	59	97	242	4	2	56	10	1	6	248	267
113	Nancharammapet	33	33	33	33	..	..	..	..	..	..	..	..	47	49
114	Mentapalle	165	137	137	118	22	19	1	..	5	..	..	4	157	165
115	Natchahalli	170	147	93	7	31	129	7	3	39	8	3	5	75	110
116	Tatipamula	521	405	349	174	96	212	22	8	54	11	13	72	387	398
117	Kancharlupalle	716	425	356	88	245	327	26	3	89	7	8	106	423	558
118	Toomalapalle	245	114	162	9	57	98	6	2	20	5	..	10	152	272
119	Shakhapur	696	248	332	50	149	190	84	3	131	5	..	252	435	601
120	Ramammapet	70	31	45	15	21	16	..	..	4	..	1	26	41	62
121	Ramapur	177	153	93	72	73	81	2	..	9	..	..	1	105	146
122	Rangapur	725	504	315	116	276	370	30	4	104	14	3	4	508	717
123	Pebbair	1,370	627	472	103	382	435	95	12	421	77	12	146	*1,103*	*1,611*
124	Chelmella	404	70	271	39	45	27	24	..	64	4	..	278	273	327
125	Kambalapur	421	93	275	34	82	56	8	..	56	3	3	292	254	248
126	Nagaral	474	31	240	17	127	9	12	3	95	2	..	361	323	375
127	Gumpanapalle							*Uninhabited*							
128	Srirangapur	1,516	816	855	270	255	448	74	37	332	61	64	622	1,313	1,522
129	Bunyadpur	225	75	114	22	82	48	4	..	25	5	..	6	168	315
130	Janampalle	211	192	135	138	39	54	1	..	36	..	..	..	140	153
131	Mungamandinne	43	13	40	11	2	2	..	..	1	..	..	31	34	29
132	Penchikalpahad	232	52	167	12	26	39	3	..	36	1	..	178	148	188
133	Veerladinne	89	5	71	4	..	..	..	..	18	1	..	68	64	54
134	Sugur	803	669	406	246	270	410	36	8	91	5	3	9	615	695
135	Janampet	328	57	212	33	35	18	14	1	67	5	..	217	243	291

PRIMARY CENSUS ABSTRACT

MAHBUBNAGAR DISTRICT

WANAPARTHI TALUK

Location Code No.	Name of Village/ Town	Area in hectares	No. of Occupied Residential houses	No. of households	Total population (including institutional and Houseless Population)			Scheduled Castes		Scheduled Tribes		Literates	
					Persons	Males	Females	Males	Females	Males	Females	Males	Females
(1)	(2)	(3)	(4)	(5)	(6)	(7)	(8)	(9)	(10)	(11)	(12)	(13)	(14)
136	Venkatapur	728·43	186	194	948	471	477	80	83	16	9	115	26
137	Nagasanpalle	757·97	112	116	644	322	322	30	30	..	..	41	12
138	Pathapalle	595·29	220	221	1,178	572	606	103	102	..	..	110	31
139	Ayyawarpalle	657·21	282	315	1,712	849	863	109	112	11	10	186	46
140	Rameshwarapur	774·97					*Uninhabited*						
141	Budidipad	481·98	94	94	535	258	277	65	70	..	..	55	25
142	Tippaipalle	989·05	148	148	745	374	371	69	70	..	..	76	22
143	Gummadam	2,052·97	585	626	3,332	1,700	1,632	338	325	97	89	449	144
144	Yaperla	969·62	287	287	1,440	711	729	94	85	5	3	241	78

PRIMARY CENSUS ABSTRACT

MAHBUBNAGAR DISTRICT

WANAPARTHI TALUK

Location Code No.	Name of Village/ Town	MAIN WORKERS													
		Total Main Workers (I-IX)		Cultivators (I)		Agricultural labourers (II)		Household Industry Manufacturing, Processing, Servicing & Repairs [V(a)]		Other Workers (III, IV, V(b) & VI to IX)		Marginal Workers		Non-Workers	
		Males	Females	Males	Females	Males	Females	Males	Females	Males	Females	Males	Females	Males	Females
(1)	(2)	(15)	(16)	(17)	(18)	(19)	(20)	(21)	(22)	(23)	(24)	(25)	(26)	(27)	(28)
136	Venkatapur	288	160	197	37	27	91	20	5	44	27	..	97	183	220
137	Nagasanpalle	174	25	108	15	20	10	20	..	26	..	..	112	148	185
138	Pathapalle	304	296	231	139	42	149	12	1	19	7	19	25	249	285
139	Ayyawarpalle	497	374	234	180	105	160	21	5	137	29	..	18	352	471
140	Rameshwarapur							*Uninhabited*							
141	Budidipad	174	165	98	77	52	81	1	..	23	7	..	1	84	111
142	Tippaipalle	235	78	142	58	43	15	13	..	37	5	..	129	139	164
143	Gummadam	943	821	424	227	363	569	52	8	104	17	..	4	757	807
144	Yaperla	400	354	112	35	150	283	14	5	124	31	10	13	301	362

PRIMARY CENSUS ABSTRACT

MAHBUBNAGAR DISTRICT | WANAPARTHI TOWN | WANAPARTHI TALUK

Location Code No.	Name of Town	Area in Sq. Kms.	No. of Occupied Residential houses	No. of households	Total population (including institutional and Houseless Population)			Scheduled Castes		Scheduled Tribes		Literates	
					Persons	Males	Females	Males	Females	Males	Females	Males	Females
(1)	(2)	(3)	(4)	(5)	(6)	(7)	(8)	(9)	(10)	(11)	(12)	(13)	(14)
14/XI	**WANAPARTHI (P)**	**36.31**	**4,850**	**4,884**	**28,708**	**15,153**	**13,555**	**1,533**	**1,189**	**261**	**247**	**8,316**	**4,071**
	Block 1		125	125	788	438	350	17	4	10	5	248	97
	2		120	122	651	340	311	11	11	..	..	145	45
	3		125	129	839	430	409	28	23	..	..	257	124
	4		110	110	661	345	316	..	..	..	..	176	61
	5		89	98	584	300	284	3	8	..	..	225	133
	6		114	114	685	342	343	..	..	2	2	211	108
	7		109	114	626	304	322	..	..	..	..	157	78
	8		114	114	705	353	352	..	..	..	..	118	34
	9		111	111	643	337	306	..	..	..	..	142	49
	10		121	121	726	394	332	..	..	..	..	123	43
	11		96	99	533	250	283	..	..	..	..	161	136
	12		66	69	584	401	183	159	..	4	..	329	89
	13		87	87	503	284	219	..	..	..	..	163	93
	14		68	68	450	232	218	..	..	..	..	184	111
	15		100	100	597	297	300	17	12	..	..	240	176
	16		84	84	471	278	193	3	2	..	..	224	130
	17		97	97	496	262	234	12	7	..	..	132	88
	18		74	74	427	219	208	3	4	..	..	146	84
	19		103	103	650	327	323	..	..	..	..	135	72
	20		136	136	779	395	384	..	..	..	..	309	176

(1)	(2)	(3)	(4)	(5)	(6)	(7)	(8)	(9)	(10)	(11)	(12)	(43)	(14)
	Block 21		138	138	971	536	435	81	67	4	..	418	225
	22		90	90	630	310	320	..	..	..	..	243	173
	23		113	113	670	308	362	3	1	..	..	108	47
	24		104	104	598	310	288	49	48	14	11	125	39
	25		91	91	662	352	310	10	8	..	..	159	59
	26		96	96	588	308	280	215	195	..	..	104	50
	27		151	151	849	407	442	36	31	2	2	140	47
	28		88	88	510	264	246	233	219	..	..	100	34
	29		92	92	534	265	269	258	266	..	..	26	3
	30		115	115	685	352	333	218	221	..	..	104	30
	31		104	104	627	314	313	13	8	..	..	192	95
	32		108	108	663	348	315	..	..	..	..	97	26
	33		113	113	604	310	294	20	18	..	..	90	23
	34		116	116	564	291	273	1	1	3	1	176	118
	35		111	111	606	326	280	..	..	8	3	217	88
	36		111	111	539	292	247	..	..	1	..	171	101
	37		90	90	513	265	248	..	..	..	..	228	160
	38		89	89	459	258	201	..	..	2	..	186	91
	39		91	91	479	259	220	8	5	2	3	195	94
	40		73	73	361	200	161	4	6	..	..	164	102
	41		104	104	608	331	277	11	8	..	..	180	82
	42		101	107	723	424	299	81	..	2	1	206	84
	43		69	69	350	201	149	10	..	..	..	174	111
	44		126	128	691	423	268	23	12	..	..	340	125
	45		86	86	452	261	191	2	2	5	4	204	76
	46		75	75	328	178	150	4	2	2	1	127	57
	47		107	107	782	408	374	..	..	86	80	12	3
	48		49	49	264	124	140	..	..	114	134	5	1

PRIMARY CENSUS ABSTRACT

MAHBUBNAGAR DISTRICT — WANAPARTHI TOWN — WANAPARTHI TALUK

Location Code No.	Name of Town	MAIN WORKERS													
		Total Main Workers (I-IX)		Cultivators (I)		Agricultural labourers (II)		Household Industry Manufacturing, Processing, Servicing & Repairs [V (a)]		Other Workers (III, IV, V (b) & VI to IX)		Marginal Workers		Non-Workers	
		Males	Females	Males	Females	Males	Females	Males	Females	Males	Females	Males	Females	Males	Females
(1)	(2)	(15)	(16)	(17)	(18)	(19)	(20)	(21)	(22)	(23)	(24)	(25)	(26)	(27)	(28)
14/XI	**WANAPARTHI (P)**	**7,181**	**2,406**	**1,145**	**492**	**970**	**1,306**	**297**	**98**	**4,769**	**510**	**15**	**182**	**7,957**	**10,967**
	Block 1	173	84	26	5	18	48	8	3	121	28	..	..	265	266
	2	186	24	30	..	8	14	52	7	96	3	1	50	153	237
	3	225	35	20	3	23	23	24	9	158	..	1	21	204	353
	4	162	16	11	6	1	2	..	2	150	6	..	..	183	300
	5	139	11	13	3	1	3	..	..	125	5	..	..	161	273
	6	205	54	15	5	6	3	..	..	184	46	..	32	137	257
	7	175	86	8	4	21	57	11	1	135	24	..	..	129	236
	8	203	99	29	2	55	81	..	..	119	16	..	..	150	253
	9	192	75	34	..	59	67	3	..	96	8	..	3	145	228
	10	214	121	23	28	17	57	4	2	170	34	..	1	180	210
	11	121	30	25	3	7	11	5	1	84	15	1	5	128	248
	12	88	3	2	..	..	..	6	..	80	3	..	..	313	180
	13	120	11	7	..	13	5	1	1	99	5	..	..	164	208
	14	98	9	12	..	2	2	11	..	73	7	3	..	131	209
	15	130	15	4	..	1	2	10	..	115	13	..	2	167	283
	16	131	5	4	..	..	..	..	..	127	5	..	..	147	188
	17	109	34	4	..	10	8	22	10	73	16	..	..	153	200
	18	102	15	5	2	2	3	16	2	79	8	..	2	117	191
	19	164	79	48	33	25	30	21	6	70	10	..	..	163	244
	20	176	29	20	..	1	2	3	16	152	11	1	..	218	355

(1)	(2)	(15)	(16)	(17)	(18)	(19)	(20)	(21)	(22)	(23)	(24)	(25)	(26)	(27)	(28)
	Block 21	183	14	9	..	1	4	17	2	156	8	..	..	353	421
	22	155	4	1	..	..	..	7	..	147	4	..	..	155	316
	23	156	82	27	5	22	63	..	1	107	13	..	..	152	280
	24	129	54	14	..	14	36	1	12	100	6	..	4	181	230
	25	196	62	62	31	28	12	1	1	105	18	..	..	156	248
	26	184	111	8	1	136	100	10	2	30	8	..	4	124	165
	27	208	147	26	5	98	127	1	1	83	14	..	..	199	295
	28	136	135	47	27	52	98	6	7	31	3	..	..	128	111
	29	162	138	40	17	105	118	2	..	15	3	..	..	103	131
	30	181	115	27	17	103	94	5	1	46	3	..	..	171	218
	31	158	44	17	1	22	31	17	2	102	10	2	7	154	262
	32	191	103	45	37	20	41	1	1	125	24	..	2	157	210
	33	168	62	27	7	40	53	3	1	98	1	2	18	140	214
	34	127	13	9	..	5	5	1	..	112	8	..	22	164	238
	35	154	39	20	1	12	17	..	..	122	21	..	1	172	240
	36	134	40	17	6	9	22	1	2	107	10	..	..	158	207
	37	112	15	4	..	5	5	..	..	103	10	..	1	153	232
	38	145	26	..	1	8	7	1	..	136	18	1	..	112	175
	39	98	9	8	1	1	4	1	..	88	4	..	..	161	211
	40	103	6	8	..	..	..	2	..	93	6	..	..	97	155
	41	142	49	30	19	8	15	3	..	101	15	..	1	189	227
	42	135	23	29	9	2	5	2	3	102	6	..	3	289	273
	43	65	13	6	..	..	4	1	..	58	9	..	..	136	136
	44	157	22	9	5	1	5	7	..	140	12	1	1	265	245
	45	92	14	3	1	3	4	4	2	82	7	..	2	169	175
	46	84	9	7	1	..	3	6	..	71	5	1	..	93	141
	47	243	200	242	198	..	1	..	..	1	1	..	..	165	174
	48	70	22	63	8	5	14	..	..	2	..	1	..	53	118

ALPHABETICAL LIST OF VILLAGES

ATMAKUR TALUK

1981 Location Code No. (1)	Name of Village (2)
74	Allipur
80	Amarchinta
48	Ammapur
99	Anugonda
41	Appampalle
88	Appampalle
118	Arepalle
109	Atmakur
110	Balakistapur
8	Balsupalle
15	Bandarpalle
9	Baswapur
67	Bekkarpalle
93	Bhagavanpalle
63	Bhoothpur
1	Bollaram
85	Chandraghad
72	Chinna Chintakunta
94	Chinna Gopalpur
3	Chinna Rajmoor
101	Chintareddipalle
38	Chittanur
54	Damganapur
42	Dasarpalle
115	Devarpalle
12	Deverkodra
84	Dharmapur
13	Dokur
75	Duppalle
52	Edulapur
28	Eklaspur
103	Erladinne
26	Fareedpur
6	Gaddeguda
11	Gopalpur Kalan
21	Gopanpalle
77	Gopanpet
20	Gudibanda
50	Gudur
114	Guntepalle
10	Gurakonda
2	Hajalapur
43	Israrnpalle
59	Jakkannapalle
30	Jangamreddipalle
27	Jinnavaram
113	Jurial
66	Kadmur
91	Kalwal
29	Kanmanur
78	Karuvena
119	Kathepalle
62	Katrevpalle
108	Khanapur
102	Kistampalle
89	Kondadoddi
83	Konkanvaripalle
65	Kothapalle
76	Kothapalle
23	Kowkuntla
32	Krishna Samudram
55	Kumarlingampalle
49	Kurumurthy
58	Lakkardoddi
71	Lakshmidevipur
19	Lalkot
56	Lankal
73	Maddur
33	Manthangod
105	Mastipur
111	Medepalle
14	Mingavanipalle
86	Mittanandimalla
117	Motlampalle
24	Muchintal
106	Mulamalla
98	Musalaipalle
100	Mustipalle
46	Muthyalampalle
68	Nagalkadnur
5	Nagaram
69	Nagireddipalle
104	Nandimalla
35	Narva
40	Nellikonda
70	Omdyala
25	Pallamarri
81	Pamareddipalle
96	Panchadevapahad
92	Panchalingal
97	Pareval
95	Pasupul
31	Patherched
18	Pedda Chintakunta
4	Pedda Rajmoor
45	Peruru
79	Pinamcherla
22	Puttapalle
60	Raikode
34	Rajpalle
37	Rampur
82	Rangapur
122	Rechintal
44	Rekulampalle
90	Satyavaram
39	Seetarampet
107	Singampet
64	Sivapur
112	Somasagar
17	Teelair
116	Thipadampalle
51	Tirumalapur
120	Toompalle
36	Undekode
47	Varna
121	Veeraraghavapur
7	Venkataipalle
16	Venkatapur
53	Waddeman
57	Yamki
61	Yarnagapalle
87	Yellampalle

PRIMARY CENSUS ABSTRACT

MAHBUBNAGAR DISTRICT — ATMAKUR TALUK

Location Code No.	Name of Village/ Town		Area in hectares	No. of Occupied Residential houses	No. of households	Total population (including institutional and Houseless Population)			Scheduled Castes		Scheduled Tribes		Literates	
						Persons	Males	Females	Males	Females	Males	Females	Males	Females
(1)	(2)		(3)	(4)	(5)	(6)	(7)	(8)	(9)	(10)	(11)	(12)	(13)	(14)
	ATMAKUR TALUK	**T**	**1,156.9***	**28,425**	**29,041**	**153,860**	**76,557**	**77,303**	**12,685**	**12,811**	**1,635**	**1,616**	**18,861**	**6,220**
		R	**1,156.9***	**28,425**	**29,041**	**153,860**	**76,557**	**77,303**	**12,685**	**12,811**	**1,635**	**1,616**	**18,861**	**6,220**
		U	..	..	..	..	..	..	..	..	..	..	..	..
1	Bollaram		1,643.42	228	229	1,328	659	669	56	59	82	77	114	25
2	Hajalapur		1,105.19	206	206	1,018	501	517	44	66	6	10	64	8
3	Chinna Rajmoor		556.44	221	225	1,212	575	637	126	122	3	3	156	48
4	Pedda Rajmoor		474.29	179	182	954	464	490	149	156	2	3	99	20
5	Nagaram		1,118.14	262	262	1,483	738	745	118	128	100	89	108	28
6	Gaddeguda		943.72	313	314	1,630	833	797	166	153	4	5	143	27
7	Venkataipalle		515.57	262	269	1,442	738	704	127	114	1	2	105	14
8	Balsupalle		691.61	65	67	361	181	180	48	51	1	4	11	..
9	Baswapur		468.22	171	171	998	504	494	131	132	..	..	54	11
10	Gurakonda		613.10	256	256	1,338	679	659	72	85	10	10	138	48
11	Gopalpur Kalan		476.31	94	95	495	257	238	30	26	..	..	90	19
12	Deverkodra		982.57	958	960	5,255	2,724	2,531	498	425	17	18	1,007	420
13	Dokur		1,358.93	370	380	1,908	943	965	114	126	5	5	249	65
14	Mingavanipalle		341.96	88	106	552	267	285	64	68	2	4	68	24
15	Bandarpalle		469.84	303	303	1,560	767	793	165	157	12	15	235	39
16	Venkatapur		268.71	81	81	415	206	209	30	29	..	..	66	15
17	Teelair		796.82	340	343	1,921	976	945	160	139	14	22	224	67
18	Pedda Chintakunta		500.57	422	423	2,205	1,086	1,119	237	248	27	24	287	91
19	Lalkot		744.62	435	436	2,260	1,095	1,165	103	108	6	3	308	134
20	Gudibanda		667.73	168	188	1,007	483	524	76	99	8	6	129	47
21	Gopanpalle		874.93	332	350	1,948	979	969	99	91	2	3	294	67
22	Puttapalle		400.23	210	210	1,059	542	517	80	96	13	9	260	107
23	Kowkuntla		1,895.95	563	571	3,211	1,611	1,600	186	199	4	2	561	178
24	Muchintal		1,148.49	371	371	1,872	897	975	165	187	11	11	213	46
25	Pallamarri		795.61	212	227	1,105	538	567	75	90	22	28	149	62

(1)	(2)	(3)	(4)	(5)	(6)	(7)	(8)	(9)	(10)	(11)	(12)	(13)	(14)
26	Fareedpur	1,396.97	436	453	2,309	1,135	1,174	177	199	92	100	242	89
27	Jinnavaram	1,201·91	332	333	1,611	792	819	243	268	51	53	178	47
28	Eklaspur	428·56	138	138	656	328	328	26	26	2	4	63	9
29	Kanmanur	2,611·43	447	484	2,292	1,125	1,167	212	214	160	166	384	106
30	Jangamreddipalle	639·40	88	88	507	279	228	1	2	36	23	94	15
31	Patherched	1,729·62	307	308	1,615	811	804	195	211	19	19	204	71
32	Krishna Samudram	161·06					*Uninhabited*						
33	Manthangod	2,521·59	373	378	2,145	1,050	1,095	293	317	4	2	208	46
34	Rajpalle	399·02	41	41	263	142	121	2	1	..	..	41	7
35	Narva	1,126·64	518	518	2,700	1,350	1,350	300	314	8	9	365	107
36	Undekode	1,691·18	395	395	1,998	941	1,057	176	176	18	19	229	107
37	Rampur	320·11	156	162	803	392	411	88	77	2	2	88	23
38	Chittanur	1,324·53	289	295	1,633	815	818	108	109	6	7	228	77
39	Seetarampet	351·27	66	66	330	174	156	15	13	26	16	9	3
40	Nellikonda	694·03	311	311	1,486	719	767	129	123	23	23	149	42
41	Appampalle	953·03	367	376	1,980	963	1,017	52	54	6	5	320	105
42	Dasarpalle	505·05	150	150	835	415	420	43	58	..	..	45	12
43	Israrpalle	631·31	146	146	743	366	377	15	16	10	9	58	22
44	Rekulampalle	979.34	317	329	1,680	843	837	158	159	7	11	256	76
45	Peruru	874·12	414	431	2,377	1,209	1,168	209	184	25	13	433	118
46	Muthyalampalle	437·87	115	116	659	346	313	39	40	2	1	79	34
47	Varna	632·12	171	173	988	509	479	86	71	9	7	197	64
48	Ammapur	1,007.66	276	279	1,335	661	674	4	6	16	21	182	50
49	Kurumurthy	453·25	276	295	1,378	666	712	114	134	5	3	121	38
50	Gudur	511.93	115	117	639	306	333	120	132	1	5	57	8
51	Tirumalapur	748.67	254	256	1,296	635	661	62	63	10	5	177	35
52	Edulapur	270·73	91	94	447	213	234	60	60	3	5	50	8
53	Waddeman	1,362.57	454	454	2,194	1,090	1,104	263	249	14	11	326	109
54	Damganapur	1,035.18	291	303	1,617	807	810	154	162	22	25	178	42
55	Kumarlingampalle	726.00	177	194	959	470	489	103	100	..	..	101	29
56	Lankal	1,929.54	453	466	2,235	1,086	1,149	242	282	5	5	254	75
57	Yamki	1,197.06	247	247	1,224	619	605	99	79	2	2	122	25
58	Lakkardoddi	789.94	48	48	231	101	130	..	..	..	..	14	1
59	Jakkannapalle	489.67	117	119	673	329	344	..	..	6	8	47	8
60	Raikode	1,797·20	200	204	944	427	517	136	145	1	1	102	48
61	Yarnagapalle	435.04	36	36	179	91	88	..	..	6	4	28	9
62	Katrevpalle	715.48	174	182	976	492	484	158	163	4	6	108	37
63	Bhoothpur	1,279.61	172	175	947	469	478	115	117	..	..	94	17
64	Sivapur	1,098.31	139	139	755	373	382	85	82	2	4	69	8
65	Kothapalle	261·43	118	122	617	306	311	..	..	..	..	29	4

* T, R, U, area figures are in Sq. Kms

PRIMARY CENSUS ABSTRACT

MAHBUBNAGAR DISTRICT

ATMAKUR TALUK

Location Code No.	Name of Village/ Town		MAIN WORKERS: Total Main Workers (I-IX) Males	Total Main Workers (I-IX) Females	Cultivators (I) Males	Cultivators (I) Females	Agricultural labourers (II) Males	Agricultural labourers (II) Females	Household Industry Manufacturing, Processing, Servicing & Repairs [V (a)] Males	Household Industry Manufacturing, Processing, Servicing & Repairs [V (a)] Females	Other Workers (III, IV, V (b) & VI to IX) Males	Other Workers (III, IV, V (b) & VI to IX) Females	Marginal Workers Males	Marginal Workers Females	Non-Workers Males	Non-Workers Females
(1)	(2)		(15)	(16)	(17)	(18)	(19)	(20)	(21)	(22)	(23)	(24)	(25)	(26)	(27)	(28)
	ATMAKUR TALUK	**T**	**45,221**	**31,515**	**22,544**	**6,550**	**7,929**	**16,758**	**3,515**	**3,323**	**11,233**	**4,884**	**493**	**6,061**	**30,843**	**39,727**
		R	**45,221**	**31,515**	**22,544**	**6,550**	**7,929**	**16,758**	**3,515**	**3,323**	**11,233**	**4,884**	**493**	**6,061**	**30,843**	**39,727**
		U	..	..	..	..	..	..	..	..	..	..	..	..	..	..
1	Bollaram		388	229	234	100	59	121	10	2	85	6	..	16	271	424
2	Hajalapur		303	251	238	177	13	61	11	7	41	6	3	13	195	253
3	Chinna Rajmoor		363	319	263	5	25	283	12	5	63	26	..	9	212	309
4	Pedda Rajmoor		261	215	208	40	22	164	10	2	21	9	16	76	187	199
5	Nagaram		460	307	282	49	133	253	14	3	31	2		93	278	345
6	Gaddeguda		549	314	397	97	106	201	6	4	40	12	7	80	277	403
7	Venkataipalle		404	340	239	7	124	326	12	3	29	4	..	9	334	355
8	Balsupalle		110	10	107	9	..	1	1	..	2	..	..	85	71	85
9	Baswapur		315	224	283	56	22	167	2	..	8	1	1	5	188	265
10	Gurakonda		397	319	273	123	44	168	25	16	55	12	1	52	281	288
11	Gopalpur Kalan		151	149	82	44	31	96	..	1	38	8	1	..	105	89
12	Deverkodra		1,436	784	570	312	221	377	78	32	567	63	36	135	1,252	1,612
13	Dokur		564	467	352	142	120	295	13	4	79	26	11	76	368	422
14	Mingavanipalle		137	26	97	10	31	16	5	..	4	..	6	121	124	138
15	Bandarpalle		463	372	256	5	71	352	39	7	97	8	2	24	302	397
16	Venkatapur		110	81	85	..	12	76	1	..	12	5	..	..	96	128
17	Teelair		568	449	380	225	45	155	30	49	113	20	1	7	407	489
18	Pedda Chintakunta		646	596	402	155	119	377	34	25	91	39	3	28	437	495
19	Lalkot		624	295	354	42	89	207	40	24	141	22	3	31	468	839
20	Gudibanda		269	204	157	3	65	189	3	2	44	10	8	36	206	284
21	Gopanpalle		595	474	424	288	73	161	15	12	83	13	3	24	381	471
22	Puttapalle		280	203	99	8	19	188	5	3	157	4	..	..	262	314
23	Kowkuntla		832	752	414	169	107	415	96	126	215	42	10	29	769	819
24	Muchintal		566	461	286	110	140	259	59	73	81	19	1	25	330	489
25	Pallamarri		285	130	210	37	22	69	5	6	48	18	27	160	226	277

(1)	(2)	(15)	(16)	(17)	(18)	(19)	(20)	(21)	(22)	(23)	(24)	(25)	(26)	(27)	(28)
26	Fareedpur	664	570	234	52	123	277	124	170	183	71	1	11	470	593
27	Jinnavaram	496	361	245	70	107	215	39	16	105	60	5	37	291	421
28	Eklaspur	217	171	94	10	64	154	3	..	56	7	..	..	111	157
29	Kanmanur	696	518	265	111	157	230	32	21	242	156	11	103	418	546
30	Jangamreddipalle	192	9	172	..	5	2	7	..	8	7	..	1	87	218
31	Patherched	483	99	255	23	100	54	14	6	114	16	43	304	285	401
32	Krishna Samudram						*Uninhabited*								
33	Manthangod	661	567	372	141	165	402	27	11	97	13	1	6	388	522
34	Rajpalle	77	19	66	3	2	16	..	..	9	..	3	47	62	55
35	Narva	788	587	437	134	120	272	63	65	168	116	1	3	561	760
36	Undekode	655	464	341	109	87	233	62	73	165	49	..	121	286	472
37	Rampur	233	180	115	35	35	63	26	..	57	82	2	83	157	148
38	Chittanur	457	127	345	7	54	109	12	3	46	8	1	58	357	633
39	Seetarampet	99	61	28	4	4	18	..	..	67	39	..	26	75	69
40	Nellikonda	444	392	117	1	70	183	23	11	234	197	..	5	275	370
41	Appampalle	590	345	252	71	84	89	82	79	172	106	5	138	368	534
42	Dasarpalle	254	105	190	44	25	50	6	..	33	11	..	114	161	201
43	Israrnpalle	163	182	83	6	31	163	13	10	36	3	5	11	198	184
44	Rekulampalle	471	34	320	7	70	24	28	1	53	2	8	314	364	489
45	Peruru	605	390	263	153	183	201	18	5	141	31	7	88	597	690
46	Muthyalampalle	189	137	80	1	73	128	7	1	29	7	5	17	152	159
47	Varna	285	178	161	16	77	142	11	4	36	16	..	39	224	262
48	Ammapur	372	223	100	19	20	64	20	15	232	125	9	71	280	380
49	Kurumurthy	335	273	151	85	101	173	20	13	63	2	62	182	269	257
50	Gudur	167	185	49	34	51	47	2	1	65	103	..	1	139	147
51	Tirumalapur	377	328	177	26	87	108	70	176	43	18	..	4	258	329
52	Edulapur	128	98	34	7	8	3	10	3	76	85	6	49	79	87
53	Waddeman	679	591	145	26	112	127	166	137	256	301	4	13	407	500
54	Damganapur	507	418	211	100	50	99	44	75	202	144	3	49	297	343
55	Kumarlingampalle	278	110	124	12	72	66	20	21	62	11	6	189	186	190
56	Lankal	677	368	341	70	107	126	30	10	199	162	..	183	409	598
57	Yamki	355	142	184	26	90	95	18	17	63	4	5	178	259	285
58	Lakkardoddi	68	68	52	..	12	67	1	..	3	1	..	..	33	62
59	Jakkannapalle	178	155	115	..	39	151	20	2	4	2	..	8	151	181
60	Raikode	240	162	141	3	61	153	20	2	18	4	..	3	187	352
61	Yarnagapalle	57	47	27	8	23	39	3	..	4	..	..	3	34	38
62	Katrevpalle	280	209	116	5	52	178	26	13	86	13	3	20	209	255
63	Bhoothpur	272	123	153	5	48	99	9	9	62	10	1	64	196	291
64	Sivapur	246	144	153	62	54	73	30	2	9	7	..	..	127	238
65	Kothapalle	182	157	82	77	10	68	4	4	86	8	..	1	124	153

PRIMARY CENSUS ABSTRACT

MAHBUBNAGAR DISTRICT

ATMAKUR TALUK

Location Code No.	Name of Village/ Town	Area in hectares	No. of Occupied Residential houses	No. of households	Total population (including institutional and Houseless Population)			Scheduled Castes		Scheduled Tribes		Literates	
					Persons	Males	Females	Males	Females	Males	Females	Males	Females
(1)	(2)	(3)	(4)	(5)	(6)	(7)	(8)	(9)	(10)	(11)	(12)	(13)	(14)
66	Kadmur	1,090.22	379	381	2,070	1,045	1,025	242	233	18	13	168	49
67	Bekkarpalle	468.62	127	127	605	304	301	49	55	2	3	25	2
68	Nagalkadnur	797.23	271	275	1,318	665	653	122	111	4	6	154	65
69	Nagireddipalle	972.05	103	103	582	294	288	19	17	..	..	39	21
70	Omdyala	2,058.63	485	487	2,751	1,365	1,386	400	444	89	78	239	84
71	Lakshmidevipur	266.69	47	47	265	124	141	58	63	4	4	67	23
72	Chinna Chintakunta	652.76	800	823	4.420	2,184	2,236	104	141	6	11	726	226
73	Maddur	898.00	235	236	1,292	648	644	140	146	5	4	125	35
74	Allipur	700.91	194	200	988	490	498	60	72	15	13	50	14
75	Duppalle	1,206.77	519	543	2,909	1,445	1,464	155	154	50	47	354	92
76	Kothapalle	383.24	71	71	452	224	228	60	78	..	..	57	29
77	Gopanpet	556.04	210	214	992	492	500	38	34	110	104	89	28
78	Karuvena	428.97	43	43	275	140	135	..	..	17	11	..	..
79	Pinamcherla	815.44	197	200	1,096	533	563	104	86	3	4	83	29
80	Amarchinta	1,924.28	1,255	1,282	7,223	3,532	3,691	277	267	106	127	1,279	422
81	Pamareddipalle	795.61	160	163	809	400	409	..	..	..	..	46	10
82	Rangapur	316.87					*Uninhabited*						
83	Konkanvaripalle	654.38	157	160	890	449	441	..	..	9	7	29	13
84	Dharmapur	491.29	96	96	472	242	230	53	50	4	2	29	16
85	Chandraghad	575.87	168	171	874	426	448	57	58	1	3	33	10
86	Mittanandimalla	643.85	94	94	416	210	206	31	23	9	10	27	11
87	Yellampalle	576.68	85	85	414	212	202	36	33	5	7	16	4
88	Appampalle	1,160.64					*Uninhabited*						
89	Kondadoddi	675.82	69	73	414	206	208	48	50	..	..	51	12
90	Satyavaram	896.78	132	140	642	302	340	40	43	3	2	57	5
91	Kalwal	976.50	271	273	1,552	772	780	183	181	12	13	180	49
92	Panchalingal	945.34	159	167	795	396	399	88	82	2	4	78	14
93	Bhagavanpalle	463.36	44	44	245	116	129	..	..	..	..	15	4
94	Chinna Gopalpur	339.50	50	53	299	160	139	42	32	..	..	20	8
95	Pasupul	566.15	94	94	511	256	255	99	99	..	..	43	25

(1)	(2)	(3)	(4)	(5)	(6)	(7)	(8)	(9)	(10)	(11)	(12)	(13)	(14)
96	Panchadevapahad	561.30	110	110	798	392	406	142	115	..	..	28	7
97	Pareval	743·00	67	67	342	161	181	74	72	5	4	27	6
98	Musalaipalle	184·54	99	101	478	242	236	..	..	..	..	13	3
99	Anugonda	1,621·17	400	414	2,263	1,118	1,145	148	148	10	8	185	61
100	Mustipalle	1,080·91	147	158	829	408	421	63	59	..	1	72	17
101	Chintareddipalle	435·04	48	58	269	138	131	..	..	..	..	10	..
102	Kistampalle	99.96	53	53	331	180	151	25	21	2	1	8	..
103	Erladinne	634·14	189	197	1,010	498	512	94	84	4	4	82	16
104	Nandimalla	1,839.29	298	301	1,683	845	838	212	201	8	5	129	38
105	Mastipur	870.48	213	217	1,221	629	592	91	91	4	5	93	28
106	Mulamalla	1,256·14	280	289	1,525	784	741	190	194	15	13	124	44
107	Singampet	269·12	112	125	720	367	353	74	67	..	..	75	26
108	Khanapur	640·21	183	183	944	463	481	128	142	4	2	114	23
109	Atmakur	1·551.97	1,176	1,234	6,641	3,298	3,343	404	406	5	..	1,692	956
110	Balakistapur	392·95	94	104	545	270	275	5	13	50	41	28	9
111	Medepalle	683·92	151	153	853	410	443	58	63	15	17	34	9
112	Somasagar	163·09	27	27	139	67	72	37	37	12	23	30	12
113	Jurial	1,377·14	295	296	1,509	779	730	185	165	5	7	94	35
114	Guntepalle	578·70	135	145	729	376	353	..	..	15	15	37	8
115	Devarpalle	550·86	154	154	858	430	428	136	136	5	6	51	21
116	Thipadampalle	497·36	363	363	2,141	1,110	1,031	119	121	10	9	294	118
117	Motlampalle	1,150·92	198	202	1,142	580	562	116	97	7	5	33	9
118	Arepalle	1,095·48	277	281	1,569	773	796	117	129	21	24	164	31
119	Kathepalle	634·55	174	176	1,011	502	509	151	149	2	3	147	44
120	Toompalle	416·83	64	64	421	216	205	23	29	..	..	49	23
121	Veeraraghavapur	243·62	58	58	304	160	144	47	34	..	..	19	6
122	Rechintal	746·64	220	220	1,221	641	580	140	126	7	3	89	29

PRIMARY CENSUS ABSTRACT

MAHBUBNAGAR DISTRICT

ATMAKUR TALUK

Location Code No.	Name of Village/ Town	MAIN WORKERS													
		Total Main Workers (I-IX)		Cultivators (I)		Agricultural labourers (II)		Household Industry Manufacturing, Processing, Servicing & Repairs [V (a)]		Other Workers (III, IV, V (b) & VI to IX)		Marginal Workers		Non-Workers	
		Males	Females	Males	Females	Males	Females	Males	Females	Males	Females	Males	Females	Males	Females
(1)	(2)	(15)	(16)	(17)	(18)	(19)	(20)	(21)	(22)	(23)	(24)	(25)	(26)	(27)	(28)
66	Kadmur	677	478	363	118	132	284	19	25	163	51	1	55	367	492
67	Bekkarpalle	173	118	94	..	32	114	9	2	38	2	..	..	131	183
68	Nagalkadnur	415	341	170	42	54	182	20	14	171	103	..	12	250	300
69	Nagireddipalle	179	31	135	1	30	26	4	..	10	4	..	71	115	186
70	Omdyala	850	764	408	126	122	242	66	74	254	322	..	..	515	622
71	Lakshmidevipur	85	82	44	..	32	28	5	54	4	..	..	..	39	59
72	Chinna Chintakunta	1,225	829	209	24	110	111	211	352	695	342	1	62	958	1,345
73	Maddur	418	297	178	14	188	263	21	15	31	5	..	17	230	330
74	Allipur	323	316	116	86	57	83	18	19	132	128	1	9	166	173
75	Duppalle	846	642	398	155	138	205	158	180	152	102	13	55	586	767
76	Kothepalle	132	99	117	1	8	97	..	1	7	..	..	2	92	127
77	Gopanpet	291	203	165	72	63	117	22	8	41	6	7	68	194	229
78	Karuvena	82	74	82	2	..	72	..	..	..	..	..	..	58	61
79	Pinamcherla	311	297	166	43	38	137	45	54	62	63	1	6	221	260
80	Amarchinta	2,024	1,682	408	170	177	315	530	511	909	686	21	377	1,487	1,632
81	Pamareddipalle	287	248	134	5	67	211	..	1	86	31	..	3	113	158
82	Rangapur	*Uninhabited*													
83	Konkanvaripalle	274	164	189	..	40	158	7	4	38	2	..	53	175	224
84	Dharmapur	169	147	99	78	51	66	1	1	18	2	..	4	73	79
85	Chandraghad	289	170	178	73	31	81	11	..	69	16	1	113	136	165
86	Mittanandimalla	151	14	108	1	24	11	7	..	12	2	..	101	59	91
87	Yellampalle	156	141	77	6	31	107	10	16	38	12	1	2	55	59
88	Appampalle	*Uninhabited*													
89	Kondadoddi	122	89	92	55	18	33	3	..	9	1	..	..	84	119
90	Satyavaram	189	189	100	84	36	90	14	1	39	14	..	6	113	145
91	Kalwal	489	412	245	208	126	162	17	18	101	24	1	16	282	352
92	Panchalingal	251	247	142	54	51	180	16	6	42	7	1	6	144	146
93	Bhagavanpalle	71	62	51	6	7	48	1	..	12	8	..	11	45	56
94	Chinna Gopalpur	103	86	80	1	10	84	7	1	6	..	..	..	57	53
95	Pasupul	161	137	137	2	12	130	2	..	10	5	..	1	95	117

(1)	(2)	(15)	(16)	(17)	(18)	(19)	(20)	(21)	(22)	(23)	(24)	(25)	(26)	(27)	(28)
96	Panchadevapahad	206	218	91	1	102	212	4	4	9	1	..	1	186	187
97	Pareval	99	93	54	39	36	43	3	2	6	9	..	3	62	85
98	Musalaipalle	145	127	69	31	42	93	4	1	30	2	..	..	97	109
99	Anugonda	689	508	439	157	117	343	30	1	103	7	..	16	429	621
100	Mustipalle	275	130	132	25	50	88	9	..	84	17	..	65	133	226
101	Chintareddipalle	88	13	71	..	9	13	..	..	8	..	..	68	50	50
102	Kistampalle	135	18	86	..	40	18	1	..	8	..	..	..	45	133
103	Erladinne	320	122	211	69	38	45	12	..	59	8	4	109	174	281
104	Nandimalla	538	182	249	19	92	67	26	15	171	81	25	323	282	333
105	Mastipur	386	187	309	83	22	60	9	41	46	3	5	158	238	247
106	Mulamalla	523	422	188	51	175	242	45	107	115	22	..	2	261	317
107	Singampet	207	196	110	79	29	45	19	..	49	72	..	1	160	156
108	Khanapur	282	288	90	77	74	118	34	67	84	26	1	5	180	188
109	Atmakur	1,670	844	294	66	259	425	147	193	970	160	8	51	1,620	2,448
110	Balakistapur	112	85	60	9	9	74	17	1	26	1	..	..	158	190
111	Medepalle	273	240	197	5	35	206	10	3	31	26	9	28	128	175
112	Somasagar	42	25	14	10	2	6	7	8	19	1	..	..	25	47
113	Jurial	438	129	141	2	43	12	29	38	225	77	51	323	290	278
114	Guntepalle	226	188	145	21	44	155	14	10	23	2	1	19	149	146
115	Devarpalle	280	236	247	211	10	17	10	4	13	4	..	13	150	179
116	Thipadampalle	654	415	328	186	125	141	115	68	86	20	..	86	456	530
117	Motlampalle	341	319	214	156	106	158	15	3	6	2	..	18	239	225
118	Arepalle	435	282	206	30	105	221	36	12	88	19	3	38	335	476
119	Kathepalle	304	194	170	7	85	183	14	2	35	2	..	..	198	315
120	Toompalle	139	68	78	..	41	67	12	..	8	1	..	2	77	135
121	Veeraraghavapur	108	73	38	..	56	72	6	..	8	1	..	..	52	71
122	Rechintal	370	286	146	13	152	259	27	4	45	10	..	4	271	290

ALPHABETICAL LIST OF VILLAGES

GADWAL TALUK

1981 Location Code No. (1)	Name of Village (2)
50	Adiviravalcheruvu
56	Aloor
32	Alwalpad
21	Anantapur
59	Apkondanhalli
75	Argidda
27	Atmakur
81	Balgera
20	Basapur
18	Beerole
53	Bijjawaram
87	Bingidoddi
47	Boordipad
98	Boyalguddam
85	B. Timmapuram
96	Chagadona
80	Chamankhandoddi
67	Charlagarlampadu
92	Chinna Tandrapadu
58	Chintalakunta
12	Chintarevula
48	D. Amaravai
86	Devabanda
43	Dharur
31	Dornal
5	Earlabanda
84	Ekalaspur
15	Gadwal
34	Ganganpalle
10	Garlapad
61	Gattu
28	Gonpad
77	Gorlakhandoddi
19	Gurramgadda
36	Guvvaldinne
88	Ieeja
97	Induvasi
1	Irkichedu
38	Isarlapad
90	Jadadoddi
23	Jammichedu
44	Jilladabanda
45	Kakulavaram
39	Kaloori Timmandoddy
72	Kartiravalcheruvu
35	Kondapur
14	Kothapalle
41	Kotulagidda
57	Kuchinerla
101	Kuduknoor
93	Kyashwaram
78	Macherla
64	Maddelabanda
65	Maldakallu
69	Mallamdoddi
82	Mallempalle
30	Mannapur
42	Marlabeedu
94	Medikonda
24	Melacheruvu
7	Mirzapuram
83	Mittadoddi
17	Mulkalapalle
2	Musaldoddy
79	Musalmanpalle
9	Nagardoddi
71	Nagardoddi
37	Nandinne
6	Neelahalli
51	Nethwanpalle
8	Nettampadu
3	Pagunta
46	Palavai
29	Palcherla
25	Paramala
63	Penchikalpad
22	Pudur
102	Pulikal
33	Puranapalem
62	Rayapuram
13	Rekulapalle
54	Ryalampad
49	Saddalonpalle
26	Sangala
100	Sindanoor
73	Sysampalle
76	Tappetlamorsu
74	Thatikunta
55	Thummalacheruvu
99	Tottinenidoddi
89	Tumkunta
52	Uligepalle
40	Umithyala
91	Uppal
11	Upperu
95	Uttanoor
4	Venkatapuram
70	Vitlapuram
66	Yeddulagudem
68	Yelkur
60	Yellamdoddi
16	Yenkampet

PRIMARY CENSUS ABSTRACT

MAHBUBNAGAR DISTRICT

GADWAL TALUK

Location Code No.	Name of Village/ Town	Area in hectares	No. of Occupied Residential houses	No. of households	Total population (including institutional and Houseless Population)			Scheduled Castes		Scheduled Tribes		Literates	
					Persons	Males	Females	Males	Females	Males	Females	Males	Females
(1)	(2)	(3)	(4)	(5)	(6)	(7)	(8)	(9)	(10)	(11)	(12)	(13)	(14)
	GADWAL TALUK	**T 1,341.1***	**34,277**	**35,293**	**202,987**	**103,037**	**99,950**	**15,055**	**14,320**	**1,885**	**1,829**	**21,965**	**7,963**
		R 1,337.2*	**29,024**	**29,847**	**172,028**	**86,937**	**85,091**	**13,771**	**13,166**	**1,792**	**1,766**	**13,835**	**4,147**
		U 3.9*	**5,253**	**5,446**	**30,959**	**16,100**	**14,859**	**1,284**	**1,154**	**93**	**63**	**8,130**	**3,816**
1	Irkichedu	1,394·14	277	285	1,6'4	828	786	174	155	138	136	87	11
2	Musaldoddy	302·70	14	15	103	54	49	12	11	..	..	9	..
3	Pagunta	636.97	138	140	769	385	384	120	110	..	..	30	6
4	Venkatapuram	302·30	107	111	526	264	262	..	2	..	..	29	1
5	Earlabanda	1,327·37	92	94	516	252	264	41	49	..	..	22	11
6	Neelahalli	1,326·56	282	284	1,723	882	841	130	124	49	44	80	18
7	Mirzapuram	178·87	13	13	61	31	30	4	3	..	..	3	1
8	Nettampadu	1,270·71	230	238	1,218	614	604	112	98	3	3	81	18
9	Nagardoddi	776·19	70	70	349	177	172	..	..	..	..	17	1
10	Garlapad	751·09	154	154	765	391	374	68	64	9	9	27	9
11	Upperu	4,319·20	976	1,053	5,789	2,908	2,881	481	494	15	18	419	129
12	Chintarevula	3,667·25	636	714	3,873	2,001	1,872	476	443	24	15	230	49
13	Rekulapalle	1,300·66	171	173	1,009	516	493	117	119	10	5	38	9
14	Kothapalle	716·29	173	175	1,009	511	498	24	30	2	5	67	22
15	Gadwal (Rural)	3,373·45	390	405	2,398	1,225	1,173	..	..	9	8	220	41
16	Yenkampet	375.95	116	117	687	361	326	95	69	..	..	40	3
17	Mulkalapalle	1,490·05	203	203	1,291	664	627	97	77	8	9	125	43
18	Beerole	1,864·38	240	240	1,328	668	660	106	114	18	14	108	32
19	Gurramgadda	1,059·06	67	68	373	201	172	72	53	..	..	39	3
20	Basapur	597·31	43	43	239	120	119	..	..	..	..	16	6
21	Anantapur	1,397.78	456	489	2,808	1,421	1,387	203	219	26	23	350	123
22	Pudur	5,695·94	1,138	1,198	7,001	3,503	3,498	362	350	17	20	582	165
23	*Jammichedu*	1,403·85	296	296	1,904	915	989	220	229	26	27	75	10
24	Melacheruvu	1,005·24	164	171	1,011	491	520	121	113	..	..	122	28
25	Paramala	1,669·32	272	274	1,582	774	808	128	156	4	5	92	9

(1)	(2)	(3)	(4)	(5)	(6)	(7)	(8)	(9)	(10)	(11)	(12)	(13)	(14)
26	Sangala	763·24	109	113	688	324	364	106	121	3	3	97	35
27	Atmakur	1,845·36	339	347	2,263	1,120	1,143	295	292	16	21	124	48
28	Gonpad	761·62	208	209	1,179	578	601	100	98	2	2	67	26
29	Palcherla	1,280.42	265	271	1,674	847	827	203	217	12	9	34	13
30	Mannapur	1,449·99	220	222	1,298	678	620	130	112	8	11	71	26
31	Dornal	976·91	55	55	338	193	145	109	91	..	..	20	..
32	Alwalpad	665·30	203	208	1,024	520	504	54	56	..	..	82	4
33	Puranapalem	510.71	280	288	1,594	788	806	120	100	19	20	153	40
34	Ganganpalle	534·59	143	153	830	439	391	83	74	..	..	25	7
35	Kondapur	1,021·83	242	244	1,454	747	707	104	72	2	1	82	3
36	Guvvaldinne	1,586.36	283	283	1,547	766	781	176	182	278	276	46	12
37	Nandinne	730.46	293	306	1,705	860	845	121	111	2	2	95	24
38	Isarlapad	392·14					*Uninhabited*						
39	Kaloori Timmandoddy	1,591.62	176	176	974	508	466	90	97	..	..	33	5
40	Umithyala	1,619·55	226	226	1,347	676	671	113	110	177	186	68	20
41	Kotulagidda	1,011.31	97	103	561	276	285	65	65	..	..	8	2
42	Marlabeedu	533.78	269	270	1,427	725	702	147	130	9	9	90	11
43	Dharur	3,146.42	722	727	4,184	2,124	2,060	419	390	23	27	408	159
44	Jilladabanda	913·78	55	55	353	172	181	39	33	5	6	11	8
45	Kakulavaram	894·76	175	197	1,095	555	540	171	143	12	8	87	22
46	Palavai	2,666.47	513	525	3,071	1,552	1,519	340	336	2	3	270	55
47	Boordipad	186.56	41	41	269	132	137	24	25	..	..	28	9
48	D. Amaravai	1,352.86	334	350	2,105	1,020	1,085	375	375	6	3	226	97
49	Saddalonpalle	186.15	92	92	576	299	277	12	10	..	..	22	2
50	Adivi ravalcheruvu	328·26	73	77	451	236	215	..	..	..	..	16	2
51	Nethwanpalle	607.43	70	70	415	207	208	..	..	41	39	1	..
52	Uligepalle	749·48	122	122	698	340	358	..	..	5	8	14	1
53	Bijjawaram	2,112.86	666	676	4,099	2,048	2,051	378	358	14	9	264	112
54	Ryalampad	1,444·72	276	276	1,688	838	850	164	150	7	10	80	8
55	Thummalacheruvu	1,137.97	183	184	1,070	561	509	45	40	2	1	49	11
56	Aloor	1,749·45	464	464	2,650	1,378	1,272	168	140	254	249	120	46
57	Kuchinerla	4,086.51	534	538	3,039	1,560	1,479	172	153	183	177	164	41
58	Chintalakunta	1,662.44	296	301	1,810	910	900	160	144	17	12	159	48
59	Apkondanhalli	222.58					*Uninhabited*						
60	Yellamdoddi	574·65	91	106	618	309	309	39	37	..	..	28	2
61	Gattu	2,380.76	693	694	3,858	1,944	1,914	293	279	11	16	499	171
62	Rayapuram	1,719.50	215	216	1,128	594	534	126	109	..	..	21	4
63	Penchikalpad	1,771.71	231	231	1,112	573	539	86	77	..	..	121	27
64	Maddelabanda	2,061.87	357	360	2,055	1,071	984	51	42	159	152	116	18
65	Maldakallu	2,498.12	746	794	4,301	2,177	2,124	63	25	20	9	413	160

* T ,R ,U, area figures are in Sq. Kms.

PRIMARY CENSUS ABSTRACT

MAHBUBNAGAR DISTRICT

GADWAL TALUK

Location Code No.	Name of Village/ Town		MAIN WORKERS: Total Main Workers (I-IX) Males	Total Main Workers (I-IX) Females	Cultivators (I) Males	Cultivators (I) Females	Agricultural labourers (II) Males	Agricultural labourers (II) Females	Household Industry Manufacturing, Processing, Servicing & Repairs [V(a)] Males	Household Industry Manufacturing, Processing, Servicing & Repairs [V(a)] Females	Other Workers (III, IV, V(b) & VI to IX) Males	Other Workers (III, IV, V(b) & VI to IX) Females	Marginal Workers Males	Marginal Workers Females	Non-Workers Males	Non-Workers Females
(1)	(2)		(15)	(16)	(17)	(18)	(19)	(20)	(21)	(22)	(23)	(24)	(25)	(26)	(27)	(28)
	GADWAL TALUK	**T**	**60,584**	**31,163**	**31,377**	**6,925**	**14,503**	**20,669**	**3,104**	**1,009**	**11,600**	**2,560**	**681**	**12,679**	**41,772**	**56,108**
		R	**52,957**	**28,728**	**30,340**	**6,599**	**13,754**	**19,827**	**2,534**	**694**	**6,329**	**1,608**	**533**	**11,584**	**33,447**	**44,779**
		U	**7,627**	**2,435**	**1,037**	**326**	**749**	**842**	**570**	**315**	**5,271**	**952**	**148**	**1,095**	**8,325**	**11,329**
1	Irkichedu		577	375	340	29	214	344	6	..	17	2	..	53	251	358
2	Musaldoddy		37	3	31	1	..	2	1	..	5	..	..	13	17	33
3	Pagunta		243	30	159	..	28	22	2	..	54	8	..	119	142	235
4	Venkatapuram		162	47	128	..	23	47	..	..	11	..	6	81	96	134
5	Earlabanda		152	40	108	1	37	37	1	..	6	2	..	99	100	125
6	Neelahalli		595	408	473	292	36	84	21	14	65	18	..	104	287	329
7	Mirzapuram		24	19	24	19	..	..	..	..	..	..	..	1	7	10
8	Nettampadu		403	253	194	..	148	248	11	3	50	2	..	..	211	351
9	Nagardoddi		120	45	119	21	1	24	..	..	..	..	..	39	57	88
10	Garlapad		267	..	262	..	4	..	..	..	1	..	..	250	124	124
11	Upperu		1,783	881	1,122	168	390	637	47	9	224	67	9	396	1,116	1,604
12	Chintarevula		1,247	329	828	79	253	225	30	6	136	19	28	609	726	934
13	Rekulapalle		339	193	200	33	85	148	8	..	46	12	..	85	177	215
14	Kothapalle		336	252	204	96	100	141	4	1	28	14	..	2	175	244
15	Gadwal (Rural)		709	348	430	113	180	206	19	5	80	24	9	170	507	655
16	Yenkampet		206	150	116	2	69	148	..	..	21	..	..	10	155	166
17	Mulkalapalle		377	284	222	43	84	220	21	10	50	11	..	17	287	326
18	Beerole		441	362	176	104	168	213	28	14	69	31	2	12	225	286
19	Gurramgadda		140	104	93	40	44	64	1	..	2	..	..	..	61	68
20	Basapur		77	45	59	4	16	41	..	..	2	..	..	..	43	74
21	Anantapur		851	649	371	212	260	339	97	47	123	51	1	..	569	738
22	Pudur		2,158	1,395	1,368	267	579	1,072	42	14	169	42	17	231	1,328	1,872
23	Jammichedu		588	570	289	115	229	423	14	20	56	12	..	23	327	396
24	Melacheruvu		297	204	153	69	48	92	4	..	92	43	1	65	193	251
25	Paramala		487	402	291	136	119	240	35	8	42	18	..	22	287	384

(1)	(2)	(15)	(16)	(17)	(18)	(19)	(20)	(21)	(22)	(23)	(24)	(25)	(26)	(27)	(28)
26	Sangala	189	62	81	5	44	48	6	..	58	9	3	93	132	209
27	Atmakur	678	448	408	81	189	355	11	2	70	10	..	30	442	665
28	Gonpad	347	159	202	31	38	103	2	3	105	22	18	142	213	300
29	Palcherla	511	262	351	6	115	242	15	7	30	7	1	26	335	539
30	Mannapur	417	225	213	9	141	208	8	1	55	7	27	131	234	264
31	Dornal	134	36	86	4	35	29	..	..	13	3	..	35	59	74
32	Alwalpad	349	188	202	71	79	99	15	1	53	17	..	82	171	234
33	Puranapalem	503	285	310	35	102	214	21	4	70	32	1	38	284	483
34	Ganganpalle	286	227	145	68	94	144	2	..	45	15	..	4	153	160
35	Kondapur	457	267	276	18	167	243	4	..	10	6	..	58	290	382
36	Guvvaldinne	468	261	231	4	198	254	23	3	16	..	11	48	287	472
37	Nandinne	528	171	313	19	90	139	26	1	99	12	35	243	297	431
38	Isarlapad							*Uninhabited*							
39	Kaloori Timmandoddy	340	150	244	78	4	52	2	..	90	20	..	1	168	315
40	Umithyala	392	177	307	45	74	130	2	..	9	2	1	177	283	317
41	Kotulagidda	167	128	96	19	42	103	3	..	26	6	..	6	109	151
42	Marlabeedu	459	192	277	26	83	146	14	2	85	18	6	234	260	276
43	Dharur	1,273	286	687	75	309	150	68	8	209	53	3	589	848	1,185
44	Jilladabanda	125	26	65	2	45	19	4	3	11	2	..	77	47	78
45	Kakulavaram	339	184	172	75	109	80	26	11	32	18	11	119	205	237
46	Palavai	908	448	455	72	323	348	50	12	80	16	14	403	630	668
47	Boordipad	82	42	18	1	46	35	..	..	18	6	1	20	49	75
48	D. Amaravai	663	282	238	56	319	214	27	1	79	11	1	328	356	475
49	Saddalonpalle	188	141	113	56	63	84	..	..	12	1	..	9	111	127
50	Adiviravalcheruvu	152	115	125	88	22	26	..	..	5	1	..	..	84	100
51	Nethwanpalle	120	114	115	..	3	114	..	..	2	..	..	..	87	94
52	Uligepalle	189	110	143	29	15	77	8	2	23	2	28	76	123	172
53	Bijjawaram	1,244	249	712	35	361	195	60	3	111	16	14	707	790	1,095
54	Ryalampad	593	348	327	57	161	273	15	2	90	16	1	179	244	323
55	Thummalacheruvu	317	246	231	85	45	160	18	..	23	1	..	5	244	258
56	Aloor	894	438	604	98	177	323	24	2	89	15	3	67	481	767
57	Kuchinerla	1,018	627	675	286	204	303	22	7	117	31	6	144	536	708
58	Chintalakunta	622	257	346	85	193	151	15	1	68	20	4	265	284	378
59	Apkondanhalli							*Uninhabited*							
60	Yellamdoddi	215	32	183	..	10	20	3	..	19	12	..	152	94	125
61	Gattu	1,090	534	464	95	302	339	100	50	224	50	59	215	795	1,165
62	Rayapuram	386	362	228	116	150	240	3	1	5	5	..	5	208	167
63	Penchikalpad	351	183	274	25	52	147	6	7	19	4	..	25	222	331
64	Maddelabanda	681	584	519	226	106	340	9	7	47	11	..	1	390	399
65	Maldakallu	1,271	966	644	213	313	622	107	39	207	92	9	64	897	1,094

PRIMARY CENSUS ABSTRACT

MAHBUBNAGAR DISTRICT — GADWAL TALUK

Location Code No.	Name of Village/ Town	Area in hectares	No. of Occupied Residential houses	No. of households	Total population (including institutional and Houseless Population)			Scheduled Castes		Scheduled Tribes		Literates	
					Persons	Males	Females	Males	Females	Males	Females	Males	Females
(1)	(2)	(3)	(4)	(5)	(6)	(7)	(8)	(9)	(10)	(11)	(12)	(13)	(14)
66	Yeddulagudem	335.08	23	23	121	61	60	18	20	..	..	6	2
67	Charlagarlampadu	931.18	72	72	434	226	208	4	4	..	..	38	9
68	Yelkur	2,547.89	695	702	4,255	2,148	2,107	559	520	..	..	322	75
69	Mallamdoddi	1,418.42	212	218	1,374	679	695	..	..	4	2	84	26
70	Vitlapuram	1,805.70	240	256	1,402	686	716	104	91	..	..	187	60
71	Nagardoddi	1,096.70	246	246	1,425	717	708	35	37	..	..	78	31
72	Kartiravalcheruvu	902.45	146	165	987	509	478	167	150	..	..	74	20
73	Sysampalle	230.67	50	50	286	148	138	..	..	..	..	24	..
74	Thatikunta	1,709.79	195	195	1,368	677	691	113	107	..	..	53	14
75	Argidda	1,247.24	376	380	2,262	1,137	1,125	172	139	4	9	224	24
76	Tappetlamorsu	1,354.48	157	157	1,015	529	486	105	96	..	..	41	2
77	Gorlakhandoddi	787.11	231	231	1,404	720	684	91	84	5	5	37	6
78	Macherla	1,382.00	401	404	2,383	1,212	1,171	217	209	5	9	298	98
79	Musalmanpalle	694.03					*Uninhabited*						
80	Chamankhandoddi	433.01	33	33	172	99	73	..	..	..	..	1	..
81	Balgera	1,569.77	296	297	1,852	956	896	156	129	3	2	94	16
82	Mallempalle	270.73	63	65	351	190	161	..	..	24	17	40	3
83	Mittadoddi	1,147.28	323	327	1,955	974	981	329	332	6	11	120	34
84	Ekalaspur	297.44	170	170	1,109	555	554	102	106	4	5	89	19
85	B. Timmapuram	534.18					*Uninhabited*						
86	Devabanda	752.71	26	26	210	105	105	..	..	..	..	1	..
87	Bingidoddi	708.20	214	226	1,394	692	702	..	..	9	10	61	4
88	Ieeja	5,327.27	2,198	2,260	13,336	6,756	6,580	1,015	1,035	12	15	2,136	799
89	Tumkunta	498.57	205	211	1,281	659	622	155	155	..	..	73	31
90	Jadadoddi	668.13	73	77	486	236	250	100	105	..	..	24	2
91	Uppal	2,286.47	689	698	3,934	2,024	1,910	537	499	7	7	497	204
92	Chinna Tandrapadu	1,390.90	552	558	3,105	1,565	1,540	169	191	15	16	297	96
93	Kyashwaram	821.51	156	156	833	407	426	93	104	4	5	32	14
94	Medikonda	3,415.54	860	881	4,717	2,373	2,344	282	270	18	19	398	98
95	Uttanoor	2,149.68	410	430	2,598	1,305	1,293	192	190	1	..	157	59

(1)	(2)	(3)	(4)	(5)	(6)	(7)	(8)	(9)	(10)	(11)	(12)	(13)	(14)
96	Chagadona	2,263.81	385	424	2,406	1,241	1,165	161	140	..	..	102	15
97	Induvasi	2,834.82	354	379	2,020	1,007	1,013	213	194	2	3	168	31
98	Boyalguddam	2,274.33	440	444	2,483	1,249	1,234	146	130	5	4	168	42
99	Tottinenidoddi	1,577.06	255	255	1,657	829	828	77	83	2	3	105	32
100	Sindanoor	1,079.29	354	385	2,236	1,151	1,085	47	42	2	4	235	84
101	Kuduknoor	894.35	82	82	453	218	235	51	59	..	..	15	3
102	Pulikal	2,485.98	767	771	4,230	2,095	2,135	57	69	13	10	436	167

PRIMARY CENSUS ABSTRACT

MAHBUBNAGAR DISTRICT — GADWAL TALUK

Location Code No.	Name of Village/ Town	MAIN WORKERS: Total Main Workers (I-IX)		Cultivators (I)		Agricultural labourers (II)		Household Industry Manufacturing, Processing, Servicing & Repairs [V (a)]		Other Workers (III, IV, V (b) & VI to IX)		Marginal Workers		Non-Workers	
		Males	Females	Males	Females	Males	Females	Males	Females	Males	Females	Males	Females	Males	Females
(1)	(2)	(15)	(16)	(17)	(18)	(19)	(20)	(21)	(22)	(23)	(24)	(25)	(26)	(27)	(28)
66	Yeddulagudem	38	38	21	1	15	36	1	..	1	1	1	..	22	22
67	Charlagarlampadu	152	127	53	10	87	116	..	..	12	1	..	..	74	81
68	Yelkur	1,283	871	815	174	263	623	128	66	77	8	16	167	849	1,069
69	Mallamdoddi	374	182	330	171	2	2	15	3	27	6	3	52	302	461
70	Vitlapuram	430	221	218	7	162	201	17	..	33	13	..	116	256	379
71	Nagardoddi	427	45	214	5	165	35	25	4	23	1	32	336	258	327
72	Kartiravalcheruvu	329	192	203	61	105	121	11	8	10	2	3	102	177	184
73	Sysampalle	73	71	68	63	5	8	..	..	..	..	1	8	74	59
74	Thatikunta	422	307	207	7	155	283	33	7	27	10	..	3	255	381
75	Argidda	642	358	232	36	151	265	153	52	106	5	..	191	495	576
76	Tappetlamorsu	324	71	246	53	40	17	16	1	22	..	..	150	205	265
77	Gorlakhandoddi	436	210	313	77	80	130	12	1	31	2	..	76	284	398
78	Macherla	730	188	364	144	117	21	188	12	61	11	18	248	464	735
79	Musalmanpalle	*Uninhabited*													
80	Chamankhandoddi	60	3	43	..	8	2	..	..	9	1	..	7	39	63
81	Balgera	563	134	421	12	47	85	34	23	61	14	27	225	366	537
82	Mallempalle	97	26	28	1	6	8	57	17	6	..	1	26	92	109
83	Mittadoddi	588	309	373	75	122	214	18	5	75	15	1	209	385	463
84	Ekalaspur	350	310	177	2	96	278	65	24	12	6	..	2	205	242
85	B. Timmapuram	*Uninhabited*													
86	Devabanda	68	59	38	..	30	59	..	..	..	..	..	..	37	46
87	Bingidoddi	434	224	308	70	105	151	14	1	7	2	..	66	258	412
88	Ieeja	3,733	1,972	1,273	278	924	1,292	389	86	1,147	316	45	492	2,978	4,116
89	Tumkunta	374	145	167	12	143	131	15	..	49	2	3	198	282	279
90	Jadadoddi	140	87	114	18	22	65	2	..	2	4	..	6	96	157
91	Uppal	1,146	756	492	157	430	559	31	3	193	37	..	61	878	1,093
92	Chinna Tandrapadu	987	698	430	63	422	587	17	14	118	34	4	186	574	656
93	Kyashwaram	271	270	57	11	195	246	4	4	15	9	..	..	136	156
94	Medikonda	1,530	1,058	1,033	597	320	376	51	18	126	67	12	367	831	919
95	Uttanoor	735	373	425	35	249	321	20	1	41	16	7	164	563	756

(1)	(2)	(15)	(16)	(17)	(18)	(19)	(20)	(21)	(22)	(23)	(24)	(25)	(26)	(27)	(28)
96	Chagadona	743	256	555	75	147	171	16	1	25	9	6	196	492	713
97	Induvasi	612	109	490	5	60	101	15	..	47	3	3	295	392	609
98	Boyalguddam	751	566	499	16	218	536	11	1	23	13	..	8	498	660
99	Tottinenidoddi	473	281	190	31	263	250	3	..	17	..	..	2	356	545
100	Sindanoor	647	212	280	43	271	155	29	5	67	9	8	153	496	720
101	Kuduknoor	143	56	93	..	50	56	..	..	..	..	..	..	75	179
102	Pulikal	1,290	743	730	151	341	540	33	6	186	46	12	273	793	1,119

PRIMARY CENSUS ABSTRACT

MAHBUBNAGAR DISTRICT — GADWAL TOWN — GADWAL TALUK

Location Code No.	Name of Town	Area in Sq. Kms.	No. of Occupied Residential houses	No. of house-holds	Total population (including institutional and Houseless Population)			Scheduled Castes		Scheduled Tribes		Literates	
					Persons	Males	Females	Males	Females	Males	Females	Males	Females
(1)	(2)	(3)	(4)	(5)	(6)	(7)	(8)	(9)	(10)	(11)	(12)	(13)	(14)
14/IV	**GADWAL (M)**	**3.94**	**5,253**	**5,446**	**30,959**	**16,100**	**14,859**	**1,284**	**1,154**	**93**	**63**	**8,130**	**3,816**
	Block 1		530	574	3,081	1,611	1,470	600	638	19	11	534	185
	2		755	773	4,076	2,102	1,974	12	7	1	1	1,380	806
	3		316	320	1,730	858	872	3	1	..	..	402	137
	4		237	240	1,374	729	645	29	34	..	..	488	273
	5		621	643	3,860	2,061	1,799	59	11	19	13	1,249	582
	6		934	968	5,870	3,035	2,835	277	287	44	33	1,352	620
	7		725	765	4,126	2,231	1,895	187	53	2	..	1,064	453
	8		592	609	3,340	1,717	1,623	8	9	..	..	973	497
	9		543	554	3,502	1,756	1,746	109	114	8	5	688	263

PRIMARY CENSUS ABSTRACT

MAHBUBNAGAR DISTRICT | GADWAL TOWN | GADWAL TALUK

Location Code No.	Name of Town	MAIN WORKERS										Marginal Workers		Non-Workers	
		Total Main Workers (I-IX)		Cultivators (I)		Agricultural labourers (II)		Household Industry Manufacturing, Processing, Servicing & Repairs [V (a)]		Other Workers (III, IV, V (b) & VI to IX)					
		Males	Females	Males	Females	Males	Females	Males	Females	Males	Females	Males	Females	Males	Females
(1)	(2)	(15)	(16)	(17)	(18)	(19)	(20)	(21)	(22)	(23)	(24)	(25)	(26)	(27)	(28)
14/IV	**GADWAL (M)**	**7,627**	**2,435**	**1,037**	**326**	**749**	**842**	**570**	**315**	**5,271**	**952**	**148**	**1,095**	**8,325**	**11,329**
	Block 1	864	495	190	106	143	226	41	45	490	118	4	100	743	875
	2	910	170	126	30	71	36	74	32	639	72	4	40	1,188	1,764
	3	446	192	95	43	41	67	34	14	276	68	5	58	407	622
	4	393	41	17	1	31	8	34	5	311	27	2	49	334	555
	5	853	169	100	6	60	73	113	12	580	78	26	106	1,182	1,524
	6	1,445	442	116	18	52	56	171	108	1,106	260	59	304	1,531	2,089
	7	1,044	339	192	65	154	147	16	6	682	121	15	199	1,172	1,357
	8	795	178	65	8	49	43	13	47	668	80	21	162	901	1,283
	9	877	409	136	49	148	186	74	46	519	128	12	77	867	1,260

ALPHABETICAL LIST OF VILLAGES

ALAMPUR TALUK

1981 Location Code No. (1)	Name of Village (2)
51	A. Burdipad
90	Alampur
50	Amarvai
96	Bairanpalle
88	Baswapur
15	Batladinne
87	Bhairapur
82	Bheemwaram
18	Bochuveerapur
70	Bonkur
25	Boravelle
53	Budamarsu
83	Bukkapur
86	Burdidipad
14	Chagapur
99	Chagatur
38	Chandapur
23	Chandur
78	Chinna Amidyalpad
62	Chinna Dhanwada
73	Chinna Pothulapad
48	Chinnipad
17	Dharmawaram
49	Gokulapad
1	Gopaldinne
97	Gundimalla
89	Imampur
8	Itkyal
41	Itkyalpad
24	Jallapur
35	Jilledinne
95	Jillelpad
29	Julakal
67	Kalkuntla
74	Kalgotla
77	Kanchupad
91	Kasipur
19	Kaspakula
47	Khanapur
36	Koildinne
84	Konair
3	Kondair
33	Konkal
68	Korvipad
100	Kudavelli
79	Kyatur
85	Linganwai
66	Maddur
58	Mandoddi
22	Mangampet
39	Manopad
42	Maramungal
69	Mennipad
2	Mogilravalcheruvu
55	Mundladinne
7	Mungal
26	Narayanapur
59	Nasnur
57	Pacharla
64	Padamatigarlapad
52	Paipad
21	Pallepad
37	Pedda Amidyalpadu
61	Pedda Dhanwada
9	Peddadinne
72	Pedda Pothulapad
56	Pedda Tandrapad
71	Poosalpad
43	Pragatoor
75	Pullur
6	Putandoddi
40	Raimakulakunta
54	Rajoli
20	Rajsrigarlapad
28	Rampur
93	Ryalampad
5	Sasnool
11	Saterla
44	Seripalle
13	Shabad
45	Shalipur
92	Singawar
94	Sultanpur
46	Takkasila
32	Tangal
4	Timmapur
65	Toorpu Garlapad
63	Thummella
10	Udandapur
76	Undavelli
98	Uppalpad
81	Utkur
34	Vaddepalle
27	Vallur
12	Vavilal
16	Vemula
60	Venisompur
31	Venkatapur
30	Yapadinne
80	Yapaladevipad

PRIMARY CENSUS ABSTRACT

MAHBUBNAGAR DISTRICT

ALAMPUR TALUK

Location Code No.	Name of Village/ Town	Area in hectares	No. of Occupied Residential houses	No. of households	Total population (including institutional and Houseless Population)			Scheduled Castes		Scheduled Tribes		Literates	
					Persons	Males	Females	Males	Females	Males	Females	Males	Females
(1)	(2)	(3)	(4)	(5)	(6)	(7)	(8)	(9)	(10)	(11)	(12)	(13)	(14)
	ALAMPUR TALUK	**T 1,127.2***	**27,032**	**27,885**	**152,249**	**77,105**	**75,144**	**15,037**	**14,529**	**472**	**439**	**21,893**	**8,118**
		R 1,126.6*	**25,109**	**25,781**	**141,505**	**71,537**	**69,968**	**13,890**	**13,462**	**455**	**423**	**19,415**	**7,038**
		U 0.6*	**1,923**	**2,104**	**10,744**	**5,568**	**5,176**	**1,147**	**1,067**	**17**	**16**	**2,478**	**1,080**
1	Gopaldinne	707.39	118	118	722	352	370	76	77	..	..	82	36
2	Mogilravalcheruvu	666.52	85	85	530	272	258	93	88	5	6	48	8
3	Kondair	1,980.93	403	404	2,397	1,197	1,200	263	250	8	6	122	41
4	Timmapur	1,966.36	322	324	2,007	989	1,018	126	121	14	8	219	67
5	Sasnool	2,226.98	273	279	1,727	858	869	281	289	..	..	160	32
6	Putandoddi	886.26	250	260	1,435	726	709	156	130	7	3	139	45
7	Mungal	955.87	203	204	1,096	523	573	106	102	..	..	111	33
8	Itkyal	1,766.04	477	484	2,859	1,488	1,371	278	279	28	27	455	147
9	Peddadinne	1,598.91	245	249	1,307	665	642	131	144	4	2	157	56
10	Udandapur	1,610.64	310	311	1,816	926	890	97	91	..	..	295	91
11	Saterla	1,265.85	196	197	1,277	629	648	175	169	..	..	64	4
12	Vavilal	997.55	131	131	816	409	407	..	..	..	..	34	7
13	Shabad	1,843.74	316	322	1,822	896	926	141	136	6	5	182	60
14	Chagapur	2,862.33	442	460	2,596	1,280	1,316	210	219	..	..	226	69
15	Batladinne	375.14	87	87	371	190	181	86	76	..	..	81	28
16	Vemula	1,987.81	408	416	2,480	1,297	1,183	228	208	4	8	265	71
17	Dharmawaram	2,338.67	338	338	1,914	961	953	110	104	13	11	286	80
18	Bochuveerapur	866.03	110	110	707	354	353	..	..	..	..	45	3
19	Kaspakula	524.07	41	41	244	129	115	31	25	..	..	26	11
20	Rajsrigariapad	503.02	192	194	1,017	503	514	77	80	3	5	93	29
21	Pallepad	1,354.88	200	206	1,130	578	552	127	136	3	4	114	35
22	Mangampet	161.47	24	24	133	62	71	..	..	..	..	5	3
23	Chandur	1,579.08	94	94	518	257	261	95	90	..	..	64	10
24	Jallapur	819.08	426	433	2,499	1,257	1,242	399	387	3	3	431	227
25	Boravelle	1,319.68	436	450	2,381	1,252	1,129	204	183	21	22	460	139

(1)	(2)	(3)	(4)	(5)	(6)	(7)	(8)	(9)	(10)	(11)	(12)	(13)	(14)
26	Narayanapur	996.33	188	197	971	513	458	52	61	..	..	193	52
27	Vallur	2,477.88	393	415	2,161	1,071	1,090	299	290	9	10	423	179
28	Rampur	2,376.31	561	563	3,291	1,688	1,603	220	184	3	3	432	138
29	Julakal	2,441.06	303	303	1,717	864	853	6	11	16	9	194	88
30	Yapadinne	1,463.74	370	370	2,148	1,038	1,060	186	185	..	..	199	56
31	Venkatapur	777·80	172	172	973	496	477	..	..	..	..	49	20
32	Tangal	1,824.72	391	405	2,215	1,094	1,121	319	331	..	..	216	59
33	Konkal	1,478.72	412	417	2,675	1,324	1,351	189	156	16	15	327	139
34	Vaddepalle	1,555.20	939	1,017	5,249	2,672	2,577	417	409	18	18	902	508
35	Jilledinne	708·60	132	132	676	341	335	92	95	..	..	92	26
36	Koildinne	932.39	151	153	870	425	445	49	55	..	..	151	43
37	Pedda Amidyalpadu	628.88	135	185	929	482	447	130	133	6	6	187	85
38	Chandapur	355·31	68	81	337	178	159	86	64	16	16	65	20
39	Manopad	1,754.31	583	605	3,121	1,612	1,509	433	374	..	..	531	196
40	Raimakulakunta	182.11					*Uninhabited*						
41	Itkyalpad	660·04	232	273	1,380	696	684	199	198	..	..	207	98
42	Maramungal	2,189·34	306	314	1,548	782	766	129	129	..	..	258	82
43	Pragatoor	784.28	270	275	1,594	798	796	142	125	..	..	211	40
44	Seripalle	484·81	149	152	886	446	440	40	45	..	..	117	27
45	Shalipur	378.28					*Uninhabited*						
46	Takkasila	1,425.30	450	454	2,449	1,251	1,198	397	385	5	4	300	129
47	Khanapur	663·28					*Uninhabited*						
48	Chinnipad	769.71	334	358	2,018	1,036	982	401	406	..	..	303	116
49	Gokulapad	296.23	66	66	398	204	194	..	..	..	..	27	1
50	Amarvai	1,232.26	370	382	1,881	958	923	111	121	11	5	397	143
51	A. Burdipad	766·07	179	180	953	485	468	151	140	..	..	147	58
52	Paipad	998.76	324	337	1,901	953	948	191	191	13	17	269	102
53	Budamarsu	656·80	185	189	983	504	479	127	109	..	..	108	68
54	Rajoli	3,209·55	1,397	1,405	7,685	3,870	3,815	512	439	28	37	1,268	492
55	Mundladinne	606.62	218	221	1,218	609	609	143	150	..	..	183	53
56	Pedda Tandrapad	931.58	414	426	2,230	1,102	1,128	305	336	..	..	208	86
57	Pacharla	1,507.05	411	420	2,243	1,119	1,124	190	179	1	6	212	57
58	Mandoddi	1,662.85	508	558	3,290	1,647	1,643	50	40	8	13	349	107
59	Nasnur	513.14	154	154	913	453	460	73	75	2	2	95	12
60	Venisompur	662·06	81	81	272	149	123	18	14	..	..	12	6
61	Pedda Dhanwada	2,054.18	253	261	1,501	787	714	..	..	3	8	151	25
62	Chinna Dhanwada	496.14	179	179	944	491	453	178	157	..	..	104	34
63	Thummella	1,587.58	291	317	1,664	806	858	205	210	3	2	114	48
64	Padamatigarlapad	469·43	27	30	176	92	84	78	67	..	..	3	1
65	Toorpu Garlapad	477.93	66	66	397	226	171	92	76	..	..	32	12

* T, R, U, area figures are in Sq. Kms.

PRIMARY CENSUS ABSTRACT

MAHBUBNAGAR DISTRICT — ALAMPUR TALUK

Location Code No.	Name of Village/ Town		MAIN WORKERS: Total Main Workers (I–IX)		Cultivators (I)		Agricultural labourers (II)		Household Industry Manufacturing, Processing, Servicing & Repairs [V(a)]		Other Workers (III, IV, V(b) & VI to IX)		Marginal Workers		Non-Workers	
			Males	Females	Males	Females	Males	Females	Males	Females	Males	Females	Males	Females	Males	Females
(1)	(2)		(15)	(16)	(17)	(18)	(19)	(20)	(21)	(22)	(23)	(24)	(25)	(26)	(27)	(28)
	ALAMPUR TALUK	**T**	**46,064**	**30,792**	**19,575**	**5,421**	**18,605**	**23,382**	**1,758**	**626**	**6,126**	**1,363**	**492**	**6,056**	**30,549**	**38,286**
		R	**43,148**	**28,942**	**19,222**	**5,329**	**17,595**	**22,017**	**1,657**	**516**	**4,674**	**1,080**	**474**	**6,010**	**27,915**	**35,016**
		U	**2,916**	**1,850**	**353**	**92**	**1,010**	**1,365**	**101**	**110**	**1,452**	**283**	**18**	**56**	**2,634**	**3,270**
1	Gopaldinne		211	134	122	15	79	118	4	..	6	1	..	12	141	224
2	Mogilravalcheruvu		167	148	53	1	95	136	13	3	6	8	..	3	105	107
3	Kondair		683	500	374	60	261	430	9	..	39	10	6	104	508	596
4	Timmapur		553	326	353	9	115	293	13	8	72	16	6	62	430	630
5	Sasnool		494	277	290	107	136	151	19	..	49	19	..	2	364	590
6	Putandoddi		432	381	197	167	189	205	10	1	36	8	1	1	293	327
7	Mungal		326	192	150	33	109	146	29	..	38	13	1	..	196	381
8	Itkyal		836	654	322	101	348	493	39	20	127	40	15	48	637	669
9	Peddadinne		410	299	163	52	161	226	26	2	60	19	..	1	255	342
10	Udandapur		533	225	375	57	80	145	23	..	55	23	..	6	393	659
11	Saterla		361	167	204	41	120	119	7	1	30	6	18	214	250	267
12	Vavilal		229	184	57	2	153	172	2	2	17	8	..	1	180	222
13	Shabad		523	407	236	88	222	302	33	4	32	13	..	55	373	464
14	Chagapur		725	300	382	86	255	199	15	1	73	14	16	280	539	736
15	Batladinne		107	111	50	38	38	72	13	..	6	1	..	1	83	69
16	Vemula		760	424	330	71	310	324	36	3	84	26	10	58	527	701
17	Dharmawaram		559	489	256	153	226	320	12	7	65	9	1	..	401	464
18	Bochuveerapur		184	151	129	1	47	146	3	1	5	3	..	..	170	202
19	Kaspakula		79	54	54	1	23	52	..	..	2	1	..	..	50	61
20	Rajsrigarlapad		319	245	105	4	159	220	11	6	44	15	2	5	182	264
21	Pallepad		332	211	140	5	111	184	25	12	56	10	6	59	240	282
22	Mangampet		39	16	32	1	6	15	..	..	1	..	..	..	23	55
23	Chandur		169	129	79	46	72	77	7	..	11	6	..	16	88	116
24	Jallapur		776	490	389	155	308	311	9	..	70	24	24	256	457	496
25	Boravelle		765	608	292	81	342	491	19	7	112	29	11	140	476	381

(1)	(2)	(15)	(16)	(17)	(18)	(19)	(20)	(21)	(22)	(23)	(24)	(25)	(26)	(27)	(28)
26	Narayanapur	330	110	185	48	82	53	10	..	53	9	..	141	183	207
27	Vallur	656	620	304	272	294	323	14	1	44	24	..	17	415	453
28	Rampur	952	569	543	152	298	403	30	1	81	13	35	276	701	758
29	Julakal	555	505	248	62	193	395	36	11	78	37	..	..	309	348
30	Yapadinne	659	210	319	17	307	192	9	..	24	1	2	53	427	797
31	Venkatapur	287	215	68	44	197	162	11	6	11	3	1	..	208	262
32	Tangal	707	589	396	28	293	553	1	..	17	8	..	3	387	529
33	Konkal	813	676	416	137	298	507	19	4	80	28	1	40	510	635
34	Vaddepalle	1,638	1,011	697	230	602	692	61	20	278	69	12	89	1,022	1,477
35	Jilledinne	203	189	92	34	88	153	5	..	18	2	16	20	122	126
36	Koildinne	257	214	180	84	50	124	5	1	22	5	..	..	168	231
37	Pedda Amidyalpadu	296	126	104	14	131	98	12	6	49	8	4	103	182	218
38	Chandapur	102	70	14	1	51	68	..	..	37	1	..	21	76	68
39	Manopad	951	657	311	85	445	517	26	6	169	49	13	53	648	799
40	Raimakulakunta							*Uninhabited*							
41	Itkyalpad	453	360	183	64	209	274	11	..	50	22	1	68	242	256
42	Maramungal	500	24	185	2	282	22	4	..	29	..	26	521	256	221
43	Pragatoor	465	39	161	1	170	16	58	20	76	2	9	432	324	325
44	Seripalle	266	21	142	..	86	18	13	..	25	3	9	256	171	163
45	Shalipur							*Uninhabited*							
46	Takkasila	720	101	339	7	306	84	19	2	56	8	34	561	497	536
47	Khanapur							*Uninhabited*							
48	Chinnipad	658	540	211	81	386	453	24	2	37	4	..	2	378	440
49	Gokulapad	146	145	78	89	63	56	..	..	5	..	..	..	58	49
50	Amarvai	561	241	214	28	284	204	19	1	44	8	2	301	395	381
51	A. Burdipad	297	190	114	38	142	142	7	2	34	8	7	21	181	257
52	Paipad	565	243	247	20	217	203	14	..	87	20	9	159	379	546
53	Budamarsu	337	153	243	8	68	142	3	..	23	3	9	78	158	248
54	Rajoli	2,243	1,427	733	200	561	901	537	266	412	60	19	242	1,608	2,146
55	Mundladinne	359	271	199	24	134	238	9	..	17	9	3	30	247	308
56	Pedda Tandrapad	701	456	454	42	207	412	5	..	35	2	2	101	399	571
57	Pacharla	714	579	313	126	249	401	36	20	116	32	39	111	366	434
58	Mandoddi	994	877	513	339	418	512	11	10	52	16	10	52	643	714
59	Nasnur	295	259	156	115	126	141	3	2	10	1	..	10	158	191
60	Venisompur	144	115	66	9	73	102	..	..	5	4	..	4	5	4
61	Pedda Dhanwada	450	361	201	32	196	315	9	..	44	14	22	35	315	318
62	Chinna Dhanwada	321	238	180	12	132	204	2	..	7	22	12	71	158	144
63	Thummella	498	425	270	41	216	384	3	..	9	..	1	3	307	430
64	Padamatigarlapad	65	51	48	18	15	33	..	..	2	..	..	..	27	33
65	Toorpu Garlapad	155	109	65	2	83	105	..	..	7	2	..	1	71	61

PRIMARY CENSUS ABSTRACT

MAHBUBNAGAR DISTRICT — ALAMPUR TALUK

Location Code No.	Name of Village/ Town	Area in hectares	No. of Occupied Residential houses	No. of households	Total population (including institutional and Houseless Population)			Scheduled Castes		Scheduled Tribes		Literates	
					Persons	Males	Females	Males	Females	Males	Females	Males	Females
(1)	(2)	(3)	(4)	(5)	(6)	(7)	(8)	(9)	(10)	(11)	(12)	(13)	(14)
66	Maddur	1,373·90	202	202	1,224	632	592	120	115	..	..	131	35
67	Kalkuntla	672.99	191	191	1,030	504	526	80	95	..	..	147	52
68	Korvipad	1,425.70	483	490	2,443	1,262	1,181	197	182	40	34	419	218
69	Mennipad	507.47	163	163	878	432	446	153	162	..	..	108	43
70	Bonkur	897·19	308	310	1,591	814	777	125	107	..	..	316	96
71	Poosalpad	176.44					*Uninhabited*						
72	Pedda Pothulapad	578·29	191	191	1,118	581	537	66	55	7	9	250	114
73	Chinna Pothulapad	532·97	179	179	988	510	478	114	114	..	..	120	44
74	Kalgotla	1,083.34	149	149	887	428	459	98	107	..	..	91	36
75	Pullur	2,864.76	395	400	2,107	1,061	1,046	214	217	..	..	342	113
76	Undavelli	1,980.93	689	698	3,567	1,791	1,776	394	390	12	5	640	274
77	Kanchupad	763.64	216	234	1,145	559	586	148	141	7	7	130	40
78	Chinna Amidyalpad	776·99	131	131	683	341	342	112	125	..	..	114	54
79	Kyatur	2,966·74	711	715	3,722	1,916	1,806	385	362	10	6	620	226
80	Yapaladevipad	367·45	109	109	644	320	324	57	52	..	..	119	67
81	Utkur	1,841·72	122	125	771	390	381	161	155	..	..	89	39
82	Bheemwaram	667·73	243	246	1,243	640	603	136	118	1	..	176	60
83	Bukkapur	933·20	298	303	1,806	928	878	138	152	..	..	373	112
84	Konair	545.51	186	197	1,130	578	552	165	153	..	..	127	48
85	Linganwai	1,285.68	596	600	3,368	1,711	1,657	423	425	3	3	525	154
86	Burdidipad	323.34	17	17	84	41	43	8	3	..	..	27	22
87	Bhairapur	653.16	202	210	1,156	572	584	137	159	7	4	178	43
88	Baswapur	205.18	139	139	688	335	353	49	38	..	..	139	71
89	Imampur	178·87	68	80	419	216	203	..	..	..	..	66	19
90	Alampur	5,245.52					*Urban Area Alampur Town*						
91	Kasipur	738·95	236	236	1,312	677	635	128	132	..	..	124	30
92	Singawar	265.07	159	167	795	397	398	16	15	..	..	139	47
93	Ryalampad	666·92	115	119	641	337	304	64	53	1	1	87	15
94	Sultanpur	805·32	210	210	1,055	531	524	50	62	9	14	167	59
95	Jillelpad	510.71	79	79	397	209	188	27	28	78	57	29	15

(1)	(2)	(3)	(4)	(5)	(6)	(7)	(8)	(9)	(10)	(11)	(12)	(13)	(14)
96	Bairanpalle	649·52	32	32	187	90	97	1	..	..	..	8	1
97	Gundimalla	1,214·05	229	253	1,310	653	657	131	131	3	2	262	99
98	Uppalpad	1,103·17	59	59	327	169	158	95	87	..	..	32	11
99	Chagatur	354·91					*Uninhabited*						
100	Kudavelli	657.61	213	213	1,131	550	581	198	203	..	..	120	43

PRIMARY CENSUS ABSTRACT

MAHBUBNAGAR DISTRICT

ALAMPUR TALUK

Location Code No.	Name of Village/ Town	MAIN WORKERS										MARGINAL WORKERS		NON-WORKERS	
		Total Main Workers (I-IX)		Cultivators (I)		Agricultural labourers (II)		Household Industry Manufacturing, Processing, Servicing & Repairs [V (a)]		Other Workers (III, IV, V (b) & VI to IX)					
		Males	Females	Males	Females	Males	Females	Males	Females	Males	Females	Males	Females	Males	Females
(1)	(2)	(15)	(16)	(17)	(18)	(19)	(20)	(21)	(22)	(23)	(24)	(25)	(26)	(27)	(28)
66	Maddur	410	217	222	43	151	172	6	2	31	..	1	100	221	275
67	Kalkuntla	300	223	125	11	130	200	6	1	39	11	9	29	195	274
68	Korvipad	855	547	478	83	260	444	24	3	93	17	2	60	405	574
69	Mennipad	261	256	137	106	110	145	1	1	13	4	..	..	171	190
70	Bonkur	521	405	223	49	243	351	13	1	42	4	..	2	293	370
71	Poosalpad	*Uninhabited*													
72	Pedda Pothulapad	394	294	181	67	177	218	5	1	31	8	..	..	187	243
73	Chinna Pothulapad	313	257	78	1	221	251	3	..	11	5	..	1	197	220
74	Kalgotla	286	173	121	..	109	159	8	2	48	12	..	70	142	216
75	Pullur	599	285	255	54	224	198	11	2	109	31	12	229	450	532
76	Undavelli	1,057	725	344	99	489	592	27	4	197	30	1	16	733	1,035
77	Kanchupad	368	311	121	15	224	295	8	..	15	1	..	..	191	275
78	Chinna Amidyalpad	228	178	76	34	131	141	5	..	16	3	..	..	113	164
79	Kyatur	1,169	782	553	242	410	505	19	5	187	30	3	2	744	1,022
80	Yapaladevipad	213	133	108	22	82	109	1	..	22	2	..	2	107	189
81	Utkur	235	121	102	38	84	80	5	2	44	1	..	92	155	168
82	Bheemwaram	369	288	114	23	208	254	12	..	35	11	..	..	271	315
83	Bukkapur	526	446	185	79	268	354	16	5	57	8	5	60	397	372
84	Konair	321	282	106	40	206	238	2	..	7	4	..	1	257	269
85	Linganwai	1,004	649	312	89	594	547	6	1	92	12	10	44	697	964
86	Burdidipad	22	..	..	..	3	..	..	..	19	..	..	..	19	43
87	Bhairapur	311	260	101	26	146	226	5	4	59	4	..	..	261	324
88	Baswapur	194	171	78	15	90	147	1	..	25	9	..	1	141	181
89	Imampur	99	50	44	1	50	48	..	..	5	1	11	13	106	140
90	Alampur	*Urban Area Alampur Town*													
91	Kasipur	403	329	130	5	226	310	10	5	37	9	2	..	272	306
92	Singawar	248	229	101	52	126	177	4	..	17	..	..	..	149	169
93	Ryalampad	203	138	53	19	118	118	5	..	27	1	..	3	134	163
94	Sultanpur	355	326	131	120	177	196	6	4	41	6	1	5	175	193
95	Jillelpad	144	108	78	51	56	57	4	..	6	..	2	4	63	76

(1)	(2)	(15)	(16)	(17)	(18)	(19)	(20)	(21)	(22)	(23)	(24)	(25)	(26)	(27)	(28)
96	Bairanpalle	53	39	28	5	13	24	3	1	9	9	..	16	37	42
97	Gundimalla	381	256	149	23	149	205	24	11	59	17	..	61	272	340
98	Uppalpad	96	64	54	3	39	61	1	..	2	..	..	..	73	94
99	Chagatur							*Uninhabited*							
100	Kudavelli	325	292	108	33	164	246	13	2	40	11	..	..	225	289

PRIMARY CENSUS ABSTRACT

MAHBUBNAGAR DISTRICT — ALAMPUR TOWN — ALAMPUR TALUK

Location Code No.	Name of Town	Area in Sq. Kms.	No. of Occupied Residential houses	No. of households	Total population (including institutional and Houseless Population)			Scheduled Castes		Scheduled Tribes		Literates	
					Persons	Males	Females	Males	Females	Males	Females	Males	Females
(1)	(2)	(3)	(4)	(5)	(6)	(7)	(8)	(9)	(10)	(11)	(12)	(13)	(14)
14/I	**ALAMPUR (P)**	**0.56**	**1,923**	**2,104**	**10,744**	**5,568**	**5,176**	**1,147**	**1,067**	**17**	**16**	**2,478**	**1,080**
	Block 1		99	110	578	290	288	185	180	..	..	54	11
	2		112	115	595	307	288	307	288	..	..	121	30
	3		101	111	549	280	269	280	269	..	..	148	43
	4		96	100	507	255	252	79	89	..	..	123	44
	5		41	41	214	114	100	3	3	..	..	87	51
	6		113	120	618	340	278	2	2	..	..	172	55
	7		74	76	371	187	184	2	1	..	..	125	67
	8		80	84	393	201	192	47	42	..	..	111	75
	9		74	74	408	205	203	9	10	..	..	90	30
	10		72	72	345	181	164	3	9	5	4	98	40
	11		54	55	318	160	158	6	10	..	..	95	61
	12		82	101	620	321	299	1	3	..	1	166	87
	13		99	103	563	303	260	3	2	..	..	100	49
	14		53	66	309	170	139	..	..	..	..	72	16
	15		75	85	436	212	224	1	4	4	2	85	43
	16		103	113	665	360	305	42	..	..	..	149	42
	17		81	97	483	236	247	2	..	..	..	80	11
	18		101	104	543	288	255	..	..	..	..	126	55
	19		89	101	448	238	210	6	5	..	..	106	70
	20		90	101	468	249	219	4	4	..	..	127	79
	21		89	111	513	266	247	..	..	..	..	152	89
	22		86	105	514	258	256	46	36	..	..	60	20
	23		59	59	286	147	139	119	110	8	9	31	12

PRIMARY CENSUS ABSTRACT

MAHBUBNAGAR DISTRICT | ALAMPUR TOWN | ALAMPUR TALUK

Location Code No.	Name of Town	MAIN WORKERS													
		Total Main Workers (I-IX)		Cultivators (I)		Agricultural labourers (II)		Household Industry Manufacturing, Processing, Servicing & Repairs [V (a)]		Other Workers (III, IV, V (b) & VI to IX)		Marginal Workers		Non-Workers	
		Males	Females	Males	Females	Males	Females	Males	Females	Males	Females	Males	Females	Males	Females
(1)	(2)	(15)	(16)	(17)	(18)	(19)	(20)	(21)	(22)	(23)	(24)	(25)	(26)	(27)	(28)
14/I	**ALAMPUR (P)**	**2,916**	**1,850**	**353**	**92**	**1,010**	**1,365**	**101**	**110**	**1,452**	**283**	**18**	**56**	**2,634**	**3,270**
	Block Ward 1	180	171	22	..	133	170	8	..	17	1	..	2	110	115
	2	180	174	1	..	152	172	5	..	22	2	..	..	127	114
	3	129	148	19	3	80	141	1	..	29	4	..	..	151	121
	4	139	92	5	..	38	47	22	15	74	30	..	1	116	159
	5	57	13	7	..	4	2	1	..	45	11	..	..	57	87
	6	171	50	21	1	10	9	6	13	134	27	..	..	169	228
	7	89	44	11	1	8	31	7	7	63	5	..	..	98	140
	8	107	42	15	..	9	18	1	2	82	22	..	..	94	150
	9	116	48	5	..	11	7	7	7	93	34	..	1	89	154
	10	91	41	2	..	4	8	5	2	80	31	1	..	89	123
	11	72	9	10	..	17	6	..	1	45	2	..	..	88	149
	12	163	26	28	..	27	18	2	2	106	6	..	1	158	272
	13	158	73	18	7	67	58	1	1	72	7	..	..	145	187
	14	96	52	19	10	38	38	1	..	38	4	..	1	74	86
	15	123	109	25	21	55	73	3	4	40	11	1	1	88	114
	16	166	132	37	14	56	104	4	3	69	11	7	20	187	153
	17	144	133	27	10	85	121	..	..	32	2	6	17	86	97
	18	145	97	31	19	60	43	10	22	44	13	..	1	143	157
	19	109	63	9	..	24	40	8	8	68	15	1	2	128	145
	20	125	71	16	4	13	48	2	16	94	3	2	..	122	148
	21	122	70	20	2	11	56	..	..	91	12	..	..	144	177
	22	143	110	5	..	66	82	2	1	70	27	..	9	115	137
	23	91	82	..	..	42	73	5	6	44	3	..	..	56	57

ALPHABETICAL LIST OF VILLAGES

KOLLAPUR TALUK

1981 Location Code No (1)	Name of Village (2)
116	Amargiri
21	Ambatpalle
97	Ammaipalle
79	Ankiraopalle
4	Annavaram
117	Asadpur
22	Ausalkunta
26	Bacharam
75	Badgedinne
37	Bandapalle
14	Bawaipalle
100	Bekkam
51	Bhavanampalle
65	Bollawaram
118	Bollawaram
68	Busireddipalle
23	Chandapuram
111	Channampalle
107	Chellepahad
60	Chennapuraopalle
41	Chikkepalle
19	Chinna Karpamula
102	Chinna Marur
1	Chintakunta
74	Chintalpalle
87	Choutabetla
84	Chukkaipalle
92	Dagada
3	Dawajipalle
20	Dedinenipalle
2	Dondaipalle
83	Ellur
78	Enmanbetla
45	Ettam
99	Gadda Baswapuram
48	Gantraopalle
94	Gopaldinne
5	Gopalpuram
90	Gopalapuram
53	Gorremadugu
95	Govardhangiri
38	Jammapuram
12	Janampalle
109	Jataprole
76	Jawaipalle
27	Jonnal Bogada
43	Kadirepadu
106	Kallooru
61	Kalwakole
70	Kalwarla
67	Kethepalle
28	Khanapuram
29	Koderu
115	Kollapur
46	Kondaraopalle
73	Konduru
108	Koppunur
64	Korlakunta
58	Kothapet
6	Krishnapur
80	Kudikila
105	Lingasanipalle
77	Machinenipalle
9	Machupalle
33	Madhavaraopalle
35	Mahammadapur
47	Mahasamudram
44	Mailavaram
55	Malabaswapur
82	Malachintapalle
113	Malleswaram
110	Manchal Katta
57	Maredumandinne
98	Miyapuram
11	Muthireddypalle
30	Nagulpalle
88	Narasimhapuram
86	Narasingaraopalle
59	Narayanapalle
81	Narlapuram
63	Narsaipalle
40	Nizamabad
34	Pangal
15	Pasupula
18	Pedda Karpamula
17	Pedda Kothapalle
101	Pedda Marur
89	Pentlavelli
50	Pochapuram
69	Pulgascherla
31	Rajapuram
25	Rangaipalle
36	Rayanpalle
24	Rayavaram
32	Rekulapalle
7	Remaddula
42	Sakhapuram
72	Sampatraopalle
49	Satapuram
8	Singaipalle
91	Singawaram
62	Singawatnam
104	Solipuram
114	Somasil
13	Teegalapalle
66	Tellarallapalle
56	Tirmalampalle
16	Tirmalapuram
71	Toomkunta
10	Turkadinne
54	Vedukaraopalle
93	Veepangandla
103	Vellatur
96	Velgonda
112	Vemkal
39	Vengalaipalle
85	Wardyal
52	Yapatla

PRIMARY CENSUS ABSTRACT

MAHBUBNAGAR DISTRICT

KOLLAPUR TALUK

Location Code No.	Name of Village/ Town	Area in hectares	No. of Occupied Residential houses	No. of households	Total population (including institutional and Houseless Population)			Scheduled Castes		Scheduled Tribes		Literates	
					Persons	Males	Females	Males	Females	Males	Females	Males	Females
(1)	(2)	(3)	(4)	(5)	(6)	(7)	(8)	(9)	(10)	(11)	(12)	(13)	(14)
	KOLLAPUR TALUK	**T 1,712.3***	**33,900**	**34,301**	**186,940**	**94,462**	**92,478**	**17,520**	**17,056**	**4,905**	**4,885**	**22,669**	**7,971**
		R 1,693.9*	**31,448**	**31,813**	**173,456**	**87,262**	**86,194**	**16,515**	**16,170**	**4,859**	**4,835**	**19,136**	**6,352**
		U 18.4*	**2,452**	**2,488**	**13,484**	**7,200**	**6,284**	**1,005**	**886**	**46**	**50**	**3,533**	**1,619**
1	Chintakunta	680·68	433	433	2,348	1,187	1,161	225	222	34	33	243	55
2	Dondaipalle	460·53	117	117	565	278	287	60	63	12	11	81	24
3	Dawajipalle	744·62	194	194	1,088	571	517	37	41	54	51	125	26
4	Annavaram	556·85	176	177	950	458	492	43	52	169	165	70	38
5	Gopalpuram	898·00	272	280	1,618	791	827	174	169	27	36	131	33
6	Krishnapur	1,012·12	60	60	384	178	206	..	..	64	86	5	1
7	Remaddula	2,617·19	526	535	3,181	1,593	1,588	222	216	23	27	398	122
8	Singaipalle	1,330·20	311	311	1,889	959	930	165	148	323	309	119	45
9	Machupalle	636·97	224	225	1,374	699	675	195	178	4	4	132	30
10	Turkadinne	562·92	126	126	703	358	345	53	56	..	..	9	5
11	Muthireddypalle	648·30	208	209	1,121	550	571	109	116	16	22	126	41
12	Janampalle	1,075·25	315	318	1,719	873	846	139	129	5	5	169	70
13	Teegalapalle	985·81	240	245	1,254	614	640	151	150	8	13	135	43
14	Bawaipalle	379·19	109	109	565	291	274	85	80	..	..	28	6
15	Pasupula	1,468·60	291	291	1,529	771	758	142	134	8	6	154	59
16	Tirmalapuram	556·04	300	300	1,703	870	833	173	161	3	3	161	34
17	Pedda Kothapalle	1,612·67	542	542	3,067	1,524	1,543	310	333	18	15	460	159
18	Pedda Karpamula	1,352·86	584	585	3,123	1,545	1,578	271	257	14	17	394	164
19	Chinna Karpamula	906·09	134	134	717	360	357	60	68	5	5	41	13
20	Dedinenipalle	918·23	133	134	639	300	339	79	80	33	30	44	15
21	Ambatpalle	2,803·25	578	581	3,096	1,509	1,587	102	128	83	79	229	65
22	Ausalkunta	955·06	172	178	1,010	498	512	169	176	36	31	96	30
23	Chandapuram	5,583·84					*Uninhabited*						
24	Rayavaram	1,259·38	223	223	1,097	537	560	24	28	155	162	68	10
25	Rangaipalle	755·95					*Uninhabited*						

(1)	(2)	(3)	(4)	(5)	(6)	(7)	(8)	(9)	(10)	(11)	(12)	(13)	(14)
26	Bacharam	1,146·47	39	39	240	121	119	61	60	5	4	7	1
27	Jonnal Bogada	760.00	184	184	922	476	446	195	170	118	146	70	8
28	Khanapuram	692·82	25	25	112	50	62	50	62	..	..	3	6
29	Koderu	2,144·42	729	813	4,433	2,252	2,181	440	426	26	29	423	195
30	Nagulpalle	1,215·67	284	284	1,510	762	748	195	179	169	167	157	39
31	Rajapuram	889·90	390	393	2,130	1,050	1,080	243	231	8	10	213	98
32	Rekulapalle	1,004·83	73	73	382	179	203	..	..	179	203	13	..
33	Madhavaraopalle	816·65	93	93	522	280	242	57	49	..	..	60	16
34	Pangal	2,319·65	689	700	4,112	2,068	2,044	331	304	15	15	583	229
35	Mahammadapur	836·08	263	263	1,544	791	753	125	119	4	2	170	44
36	Rayanpalle	448·80	168	169	903	454	449	45	45	6	6	67	2
37	Bandapalle	251·71	97	97	542	258	284	20	28	..	..	46	2
38	Jammapuram	350·05	193	193	1,024	525	499	67	77	7	4	35	5
39	Vengalaipalle	487·24	133	133	747	389	358	113	105	3	3	73	15
40	Nizamabad	647·90	73	73	507	273	234	49	44	22	24	16	3
41	Chikkepalle	655·69	201	201	1,153	581	572	83	77	10	10	137	27
42	Sakhapuram	1,059·46	317	318	1,665	853	812	147	166	90	82	149	35
43	Kadirepadu	548·75	167	167	952	463	489	125	123	45	51	77	17
44	Mailavaram	1,963·93	308	308	1,541	775	766	128	121	355	326	79	14
45	Ettam	2,273·11	442	442	2,413	1,240	1,173	246	227	8	8	319	147
46	Kondaraopalle	836·08	345	345	1,933	972	961	168	158	3	5	245	104
47	Mahasamudram	341·15	73	73	425	212	213	53	54	3	4	39	8
48	Gantraopalle	919.44	348	348	2,024	1,004	1,020	263	263	7	7	172	86
49	Satapuram	1,648·69	541	544	2,965	1,471	1,494	170	185	13	5	310	100
50	Pochapuram	218.93					*Uninhabited*						
51	Bhavanampalle	756·36					*Uninhabited*						
52	Yapatla	1,754·71	549	550	2,845	1,420	1,425	267	257	62	48	267	78
53	Gorremadugu	14,819·96					*Uninhabited*						
54	Vedukaraopalle	414·80	16	16	87	47	40	..	..	46	38	..	..
55	Malabaswapur	369.48					*Uninhabited*						
56	Tirmalampalle	702·13	68	68	383	182	201	3	3	53	61	10	1
57	Maredumandinne	936·84	205	209	1,080	554	526	63	55	149	147	43	12
58	Kothapet	1,294·99	52	52	240	124	116	13	14	..	..	24	5
59	Narayanapalle	231.48	134	135	693	346	347	101	117	..	..	65	25
60	Chennapuraopalle	1,178·44	289	290	1,577	780	797	165	183	..	..	214	69
61	Kalwakole	1,610.24	794	797	4,460	2,263	2,197	552	538	12	11	475	145
62	Singawatnam	839·32	480	480	2,504	1,257	1,247	206	197	7	6	419	152
63	Narsaipalle	1,551·66	387	387	2,100	1,039	1,061	109	96	10	18	227	98
64	Korlakunta	439·89	46	46	248	117	131	12	13	58	55	6	4
65	Bollawaram	1,309·96	493	494	2,859	1,423	1,436	183	188	134	122	158	41

* T ,R ,U, area figures are in Sq. Kms.

PRIMARY CENSUS ABSTRACT

MAHBUBNAGAR DISTRICT — KOLLAPUR TALUK

Location Code No.	Name of Village/ Town		MAIN WORKERS: Total Workers (I-IX) Males	Total Workers (I-IX) Females	Cultivators (I) Males	Cultivators (I) Females	Agricultural labourers (II) Males	Agricultural labourers (II) Females	Household Industry Manufacturing, Processing, Servicing & Repairs [V(a)] Males	Household Industry Manufacturing, Processing, Servicing & Repairs [V(a)] Females	Other Workers (III, IV, V(b) & VI to IX) Males	Other Workers (III, IV, V(b) & VI to IX) Females	Marginal Workers Males	Marginal Workers Females	Non-Workers Males	Non-Workers Females
(1)	(2)		(15)	(16)	(17)	(18)	(19)	(20)	(21)	(22)	(23)	(24)	(25)	(26)	(27)	(28)
	KOLLAPUR TALUK	**T**	**54,845**	**37,906**	**28,273**	**14,351**	**14,901**	**20,922**	**2,623**	**980**	**9,048**	**1,653**	**359**	**5,962**	**39,258**	**48,610**
		R	**51,509**	**36,471**	**27,699**	**14,177**	**14,207**	**19,953**	**2,471**	**928**	**7,132**	**1,413**	**346**	**5,867**	**35,407**	**43,856**
		U	**3,336**	**1,435**	**574**	**174**	**694**	**969**	**152**	**52**	**1,916**	**240**	**13**	**95**	**3,851**	**4,754**
1	Chintakunta		634	501	377	139	138	345	42	9	77	8	2	67	551	593
2	Dondaipalle		184	34	136	..	37	33	..	..	11	1	..	37	94	216
3	Dawajipalle		346	295	113	92	192	197	8	2	33	4	1	16	224	206
4	Annavaram		282	105	185	55	65	47	2	1	30	2	..	117	176	270
5	Gopalpuram		452	257	272	183	111	70	13	..	56	4	..	46	339	524
6	Krishnapur		103	93	97	93	..	..	..	..	6	..	..	..	75	113
7	Remaddula		917	466	565	149	185	293	35	7	132	17	..	108	676	1,014
8	Singaipalle		571	476	516	454	9	15	17	2	29	5	..	7	388	447
9	Machupalle		410	378	237	174	113	192	11	..	49	12	..	13	289	284
10	Turkadinne		226	188	132	130	79	52	..	..	15	6	..	..	132	157
11	Muthireddypalle		356	325	193	202	88	101	33	14	42	8	4	6	190	240
12	Janampalle		502	368	200	167	208	183	35	3	59	15	18	103	353	375
13	Teegalapalle		367	382	246	217	79	151	8	9	34	5	..	..	247	258
14	Bawaipalle		189	169	145	141	37	27	2	..	5	1	..	2	102	103
15	Pasupula		469	345	286	112	129	215	15	3	39	15	12	39	290	374
16	Tirmalapuram		513	435	359	192	103	228	13	10	38	5	1	6	356	392
17	Pedda Kothapalle		897	618	490	276	204	299	33	8	170	35	2	62	625	863
18	Pedda Karpamula		943	752	416	340	323	373	51	12	153	27	17	32	585	794
19	Chinna Karpamula		217	155	188	77	25	76	2	..	2	2	..	..	143	202
20	Dedinenipalle		198	184	110	104	53	73	5	2	30	5	..	7	102	148
21	Ambatpalle		836	391	531	83	160	264	31	7	114	37	..	305	673	891
22	Ausalkunta		301	75	147	3	127	71	10	..	17	1	..	191	197	246
23	Chandapuram								*Uninhabited*							
24	Rayavaram		346	345	276	277	53	64	3	..	14	4	..	..	191	215
25	Rangaipalle								*Uninhabited*							

(1)	(2)	(15)	(16)	(17)	(18)	(19)	(20)	(21)	(22)	(23)	(24)	(25)	(26)	(27)	(28)
26	Bacharam	79	65	38	9	34	55	..	..	7	1	..	..	42	54
27	Jonnal Bogada	290	275	169	54	106	219	2	1	13	1	..	..	186	171
28	Khanapuram	31	27	15	..	16	27	..	..	..	..	..	..	19	35
29	Koderu	1,437	1,009	753	400	458	535	39	4	187	70	6	161	809	1,011
30	Nagulpalle	464	293	294	186	121	104	12	..	37	3	10	119	288	336
31	Rajapuram	633	506	381	273	131	213	30	4	91	16	..	14	417	560
32	Rekulapalle	94	115	93	114	..	1	..	..	1	..	..	2	85	86
33	Madhavaraopalle	175	132	111	98	48	31	4	1	12	2	1	8	104	102
34	Pangal	1,201	891	555	379	338	472	80	13	228	27	1	4	866	1,149
35	Mahammadapur	462	388	238	177	141	193	28	6	55	12	1	28	328	337
36	Rayanpalle	285	276	173	25	82	245	9	3	21	3	..	1	169	172
37	Bandapalle	146	155	85	67	48	83	1	..	12	5	..	..	112	129
38	Jammapuram	335	312	273	11	53	299	2	..	7	2	..	9	190	178
39	Vengalaipalle	224	194	111	92	89	90	8	3	16	9	..	..	165	164
40	Nizamabad	154	121	71	64	79	57	1	..	3	..	..	1	119	112
41	Chikkepalle	391	278	249	200	72	61	13	6	57	11	2	15	188	279
42	Sakhapuram	511	349	364	246	64	74	11	5	72	24	..	10	342	453
43	Kadirepadu	288	260	214	173	56	77	4	..	14	10	..	..	175	229
44	Mailavaram	497	435	354	222	98	206	9	1	36	6	..	13	278	318
45	Ettam	741	557	327	216	209	311	41	5	164	25	3	36	496	580
46	Kondaraopalle	577	286	298	97	170	183	20	..	89	6	12	197	383	478
47	Mahasamudram	132	71	78	15	40	53	7	..	7	3	..	5	80	137
48	Gantraopalle	573	276	299	43	201	223	19	2	54	8	..	108	431	636
49	Satapuram	805	409	488	216	139	179	41	7	137	7	3	143	663	942
50	Pochapuram							*Uninhabited*							
51	Bhavanampalle							*Uninhabited*							
52	Yapatla	858	774	495	341	235	391	31	4	97	38	1	30	561	621
53	Gorremadugu							*Uninhabited*							
54	Vedukaraopalle	27	24	19	15	8	9	..	..	..	..	..	..	20	16
55	Malabaswapur							*Uninhabited*							
56	Tirmalampalle	120	115	90	76	25	37	2	1	3	1	..	..	62	86
57	Maredumandinne	352	313	277	251	46	56	6	1	23	5	..	6	202	207
58	Kothapet	69	69	65	62	2	7	..	..	2	..	..	..	55	47
59	Narayanapalle	211	197	146	87	39	103	..	..	26	7	7	12	128	138
60	Chennapuraopalle	463	396	284	227	135	150	16	1	28	18	34	32	283	369
61	Kalwakole	1,290	609	614	150	411	426	52	9	213	24	4	224	969	1,364
62	Singawatnam	672	472	337	116	139	326	32	6	164	24	13	76	572	699
63	Narsaipalle	610	96	285	30	206	63	36	1	83	2	..	393	429	572
64	Korlakunta	75	25	54	6	11	16	1	..	9	3	..	37	42	69
65	Bollawaram	900	687	529	129	273	543	21	6	77	9	1	156	522	593

PRIMARY CENSUS ABSTRACT

MAHBUBNAGAR DISTRICT

KOLLAPUR TALUK

Location Code No.	Name of Village/ Town	Area in hectares	No. of Occupied Residential houses	No. of households	Total population (including institutional and Houseless Population)			Scheduled Castes		Scheduled Tribes		Literates	
					Persons	Males	Females	Males	Females	Males	Females	Males	Females
(1)	(2)	(3)	(4)	(5)	(6)	(7)	(8)	(9)	(10)	(11)	(12)	(13)	(14)
66	Tellarallapalle.	1,439.46	285	285	1,530	736	794	36	45	284	324	126	14
67	Kethepalle	1,929.54	564	564	3,125	1,583	1,542	338	351	17	17	393	103
68	Busireddipalle	1,035.99	317	317	1,898	954	944	115	105	16	12	184	46
69	Pulgascherla	1,526.07	228	238	1,284	668	616	156	139	5	3	124	40
70	Kalwarla	2,644.21	649	650	3,335	1,648	1,687	231	220	18	13	531	193
71	Toomkunta	3,631.64	938	943	4,853	2,452	2,401	438	387	166	131	675	243
72	Sampatraopalle	897.19	99	101	577	299	278	100	81	18	15	29	5
73	Konduru	1,503.00	336	336	1,907	963	944	125	105	7	6	158	76
74	Chintalpalle	1,645.45	236	239	1,381	684	697	207	208	13	7	153	33
75	Badgedinne	462.15	67	67	358	183	175	131	133	50	40	26	8
76	Jawaipalle	197.49	116	116	594	314	280	92	80	7	12	63	19
77	Machinenipalle	754.74	119	119	629	321	308	87	66	20	20	57	17
78	Enmanbetla	1,523.23	488	488	2,601	1,319	1,282	247	241	83	83	294	99
79	Ankiraopalle	896.78	171	174	930	472	458	218	220	1	1	135	48
80	Kudikila	1,013.33	614	616	3,295	1,690	1,605	533	531	33	39	220	82
81	Narlapuram	1,687.94	245	247	1,451	746	705	139	119	216	202	79	31
82	Malachintapalle	16,978.14	555	557	3,144	1,589	1,555	151	142	459	446	198	53
83	Ellur	4,291.28	651	711	3,872	1,994	1,878	340	314	324	319	457	150
84	Chukkaipalle	574.25	282	291	1,598	799	799	292	301	..	..	211	38
85	Wardyal	1,052.18			*Urban Area (included in Kollapur Town)*								
86	Narasingaraopalle	227.03	104	104	509	264	245	29	31	..	..	36	18
87	Choutabetla	717.51	151	151	874	448	426	58	57	..	..	135	31
88	Narasimhapuram	394.97	73	73	405	206	199	48	50	17	16	32	11
89	Pentlavelli	1,946.53	1,221	1,245	6,753	3,382	3,371	443	410	163	174	1,178	456
90	Gopalapuram	894.76	257	257	1,350	667	683	54	60	26	20	253	64
91	Singawaram	702.94	55	55	281	149	132	41	32	..	..	19	6
92	Dagada	1,503.00	505	511	2,936	1,452	1,484	366	398	9	8	303	114
93	Veepangandla	2,704.51	508	508	2,843	1,467	1,376	323	318	16	12	397	139
94	Gopaldinne	1,638.97	242	245	1,274	639	635	131	151	..	..	99	40
95	Govardhangiri	1,169.13	180	180	1,053	529	524	73	75	..	..	120	34

(1)	(2)	(3)	(4)	(5)	(6)	(7)	(8)	(9)	(10)	(11)	(12)	(13)	(14)
96	Velgonda	1,564.51	313	316	1,646	819	827	165	178	11	12	214	64
97	Ammaipalle	885.85	135	135	858	438	420	82	70	6	7	100	14
98	Miyapuram	1,010·09	194	194	1,011	510	501	36	44	42	44	54	13
99	Gadda Baswapuram	477.53	114	115	601	299	302	56	55	..	..	48	24
100	Bekkam	3,473·41	793	793	4,264	2,117	2,147	326	347	16	22	596	171
101	Pedda Marur	1,704·94	439	449	2,493	1,231	1,262	349	346	16	18	391	154
102	Chinna Marur	1,029·11	156	156	849	439	410	100	102	..	..	145	55
103	Vellatur	1,622.38	307	309	1,521	767	754	151	142	2	4	301	123
104	Solipuram	390.12	15	15	77	35	42	..	..	..	..	7	2
105	Lingasanipalle	496.14					*Uninhabited*						
106	Kallooru	889.09	154	154	781	392	389	63	68	..	..	133	60
107	Chellepahad	966.39	217	217	1,140	564	576	39	38	..	..	169	52
108	Koppunur	2,074.82	536	546	2,745	1,371	1,374	422	405	14	20	445	198
109	Jataprole	2,302·66	800	800	4,447	2,256	2,191	429	434	34	38	609	190
110	Manchal Katta	978·53	274	274	1,407	730	677	162	146	..	..	112	30
111	Channampalle	706.98	242	255	1,239	633	606	97	104	3	3	114	31
112	Vemkal	164.71	50	54	321	178	143	44	36	..	..	23	1
113	Malleswaram	1,028.30	213	216	1,240	630	610	177	186	..	..	79	26
114	Somasil	1,862·76	200	201	1,072	560	512	115	95	6	4	107	13
115	Kollapur	1,151·33					*Urban Area (Kollapur Town)*						
116	Amargiri	1,660·42	39	63	325	166	159	58	32	6	9	8	1
117	Asadpur	993.91					*Uninhabited*						
118	Bollawaram	1,839.70	45	54	262	145	117	66	53	14	7	7	..

PRIMARY CENSUS ABSTRACT

MAHBUBNAGAR DISTRICT — KOLLAPUR TALUK

Location Code No.	Name of Village/ Town	MAIN WORKERS													
		Total Main Workers (I-IX)		Cultivators (I)		Agricultural labourers (II)		Household Industry Manufacturing, Processing, Servicing & Repairs [V (a)]		Other Workers (III, IV, V (b) & VI to IX)		Marginal Workers		Non-Workers	
		Males	Females	Males	Females	Males	Females	Males	Females	Males	Females	Males	Females	Males	Females
(1)	(2)	(15)	(16)	(17)	(18)	(19)	(20)	(21)	(22)	(23)	(24)	(25)	(26)	(27)	(28)
66	Tellarallapalle	402	325	308	265	60	56	10	1	24	3	..	45	334	424
67	Kethepalle	964	457	385	18	388	417	38	11	153	11	1	211	618	874
68	Busireddipalle	562	539	358	295	172	239	16	5	16	..	..	..	392	405
69	Pulgascherla	389	355	212	183	130	164	14	4	33	4	..	11	279	250
70	Kalwarla	1,011	780	407	276	253	431	102	47	249	26	1	27	636	880
71	Toomkunta	1,413	1,173	588	307	387	678	120	90	318	98	26	82	1,013	1,146
72	Sampatraopalle	174	153	95	40	56	104	11	5	12	4	..	..	125	125
73	Konduru	620	571	423	183	170	376	5	10	22	2	..	..	343	373
74	Chintalpalle	396	312	178	63	167	206	27	40	24	3	..	26	288	359
75	Badgedinne	107	90	37	19	54	70	..	..	16	1	..	7	76	78
76	Jawaipalle	168	45	88	..	39	42	8	..	33	3	..	54	146	181
77	Machinenipalle	194	180	74	81	63	86	7	3	50	10	..	..	127	128
78	Enmanbetla	739	354	468	33	176	292	23	8	72	21	10	367	570	561
79	Ankiraopalle	299	252	175	133	78	105	19	5	27	9	..	3	173	203
80	Kudikila	1,042	760	540	333	346	399	36	9	120	19	82	231	566	614
81	Narlapuram	485	430	376	343	66	67	8	2	35	18	1	17	260	258
82	Malachintapalle	944	766	459	261	321	467	26	8	138	30	..	2	645	787
83	Ellur	1,091	685	445	121	353	505	49	8	244	51	7	150	896	1,043
84	Chukkaipalle	460	400	211	129	112	204	15	11	122	56	..	..	339	399
85	Wardyal	*Urban Area (included in Kollapur Town)*													
86	Narasingaraopalle	160	137	153	131	..	..	1	2	6	4	..	7	104	101
87	Choutabetla	235	189	138	96	46	79	22	..	29	14	15	22	198	215
88	Narasimhapuram	128	94	71	23	43	63	7	5	7	3	..	..	78	105
89	Pentlavelli	1,885	1,234	444	155	383	788	294	175	764	116	5	97	1,492	2,040
90	Gopalapuram	377	112	200	8	99	99	30	1	48	4	2	225	288	346
91	Singawaram	87	52	48	3	32	44	..	..	7	5	..	..	62	80
92	Dagada	889	539	561	202	217	276	32	45	79	16	1	197	562	748
93	Veepangandla	841	575	451	326	198	207	55	23	137	19	10	199	616	602
94	Gopaldinne	387	349	212	209	97	121	29	4	49	15	..	1	252	285
95	Govardhangiri	323	223	226	51	53	168	20	..	24	4	1	10	205	291

(1)	(2)	(15)	(16)	(17)	(18)	(19)	(20)	(21)	(22)	(23)	(24)	(25)	(26)	(27)	(28)
96	Velgonda	442	197	216	31	142	154	43	2	41	10	..	101	377	529
97	Ammaipalle	270	118	174	58	41	54	23	2	32	4	1	55	167	247
98	Miyapuram	316	306	209	155	93	151	6	..	8	..	..	4	194	191
99	Gadda Baswapuram	181	145	53	32	112	111	5	..	11	2	..	11	118	146
100	Bekkam	1,246	1,034	556	257	439	728	68	14	183	35	6	70	865	1,043
101	Pedda Marur	710	613	350	176	250	382	43	28	67	27	..	3	521	646
102	Chinna Marur	232	162	106	66	83	95	8	..	35	1	6	43	201	205
103	Vellatur	488	365	180	98	202	239	24	10	82	18	1	4	278	385
104	Solipuram	24	16	8	2	8	13	..	..	8	1	..	..	11	26
105	Lingasanipalle	*Uninhabited*													
106	Kallooru	238	53	97	..	111	51	13	..	17	2	1	6	153	330
107	Chellepahad	320	208	122	..	71	160	41	37	86	11	1	3	243	365
108	Koppunur	765	493	299	75	344	399	26	4	96	15	..	10	606	871
109	Jataprole	1,184	451	578	71	300	314	91	33	215	33	11	310	1,061	1,430
110	Manchal Katta	448	374	186	10	232	353	7	1	23	10	1	8	281	295
111	Channampalle	371	345	228	197	35	53	79	86	29	9	..	..	262	261
112	Vemkal	117	1	61	..	49	1	..	..	7	..	..	90	61	52
113	Malleswaram	377	204	190	17	139	165	16	4	32	18	..	128	253	278
114	Somasil	352	279	206	80	114	178	6	2	26	19	..	26	208	207
115	Kollapur	*Urban Area (Kollapur Town)*													
116	Amargiri	127	118	63	5	10	86	1	4	53	23	..	..	39	41
117	Asadpur	*Uninhabited*													
118	Bollawaram	98	64	43	33	32	26	..	..	23	5	..	..	47	53

PRIMARY CENSUS ABSTRACT

MAHBUBNAGAR DISTRICT — KOLLAPUR TOWN — KOLLAPUR TALUK

Location Code No.	Name of Town	Area in Sq. Kms.	No. of Occupied Residential houses	No. of households	Total population (including institutional and Houseless Population)			Scheduled Castes		Scheduled Tribes		Literates	
					Persons	Males	Females	Males	Females	Males	Females	Males	Females
(1)	(2)	(3)	(4)	(5)	(6)	(7)	(8)	(9)	(10)	(11)	(12)	(13)	(14)
14/V	**KOLLAPUR (P)**	**18.38**	**2,452**	**2,488**	**13,484**	**7,200**	**6,284**	**1,005**	**886**	**46**	**50**	**3,533**	**1,619**
	Block 1		147	147	834	441	393	..	..	..	..	150	37
	2		65	65	338	170	168	..	..	..	..	48	17
	3		123	123	663	342	321	94	91	5	5	155	63
	4		150	150	811	444	367	135	133	2	..	150	63
	5		92	92	485	243	242	..	..	..	..	73	14
	6		111	111	667	393	274	64	..	..	..	241	70
	7		110	119	572	303	269	..	..	..	..	196	102
	8		73	73	345	190	155	..	..	..	..	122	65
	9		105	105	522	281	241	..	..	30	36	90	43
	10		100	100	551	274	277	4	1	..	..	197	136
	11		94	94	485	262	223	1	..	..	..	210	142
	12		84	84	498	269	229	8	5	..	..	228	154
	13		95	95	532	287	245	..	..	3	4	123	35
	14		111	111	551	289	262	..	..	..	..	84	27
	15		96	96	491	251	240	197	197	..	..	59	27
	16		111	111	587	285	302	285	302	..	..	66	13
	17		87	87	429	225	204	157	143	..	..	25	5
	18		110	129	632	342	290	12	14	4	4	211	109
	19		105	111	670	383	287	48	..	..	..	297	131
	20		112	112	606	318	288	..	..	..	..	240	128
	21		86	88	490	242	248	..	..	..	..	160	117
	22		65	65	455	308	147	..	..	..	1	268	76
	23		105	105	601	310	291	..	..	2	..	89	31
	24		115	115	669	348	321	..	..	..	..	51	14

PRIMARY CENSUS ABSTRACT

MAHBUBNAGAR DISTRICT — KOLLAPUR TOWN — KOLLAPUR TALUK

Location Code No.	Name of Town	MAIN WORKERS													
		Total Main Workers (I-IX)		Cultivators (I)		Agricultural labourers (II)		Household Industry Manufacturing, Processing, Servicing & Repairs [V (a)]		Other Workers (III, IV, V (b) & VI to IX)		Marginal Workers		Non-Workers	
		Males	Females	Males	Females	Males	Females	Males	Females	Males	Females	Males	Females	Males	Females
(1)	(2)	(15)	(16)	(17)	(18)	(19)	(20)	(21)	(22)	(23)	(24)	(25)	(26)	(27)	(28)
14/V	**KOLLAPUR (P)**	**3,336**	**1,435**	**574**	**174**	**694**	**969**	**152**	**52**	**1,916**	**240**	**13**	**95**	**3,851**	**4,754**
	Block 1	227	109	30	21	39	64	13	3	145	21	1	1	213	283
	2	99	35	15	9	22	25	13	..	49	1	..	3	71	130
	3	168	59	29	8	27	38	7	1	105	12	5	39	169	223
	4	223	107	55	4	73	95	7	..	88	8	..	2	221	258
	5	129	110	35	20	20	70	30	6	44	14	2	5	112	127
	6	152	15	39	3	9	6	..	..	104	6	..	..	241	259
	7	138	24	17	2	1	18	11	1	109	3	..	..	165	245
	8	102	17	25	2	2	9	13	..	62	6	..	3	88	135
	9	128	30	47	3	3	3	1	20	77	4	..	1	153	210
	10	129	45	8	1	2	31	22	6	97	7	1	4	144	228
	11	117	7	15	2	..	..	2	..	100	5	..	..	145	216
	12	108	13	7	5	3	2	4	..	94	6	..	..	161	216
	13	133	54	21	2	30	45	..	1	82	6	..	9	154	182
	14	148	87	20	14	43	49	2	1	83	23	..	..	141	175
	15	140	115	24	21	75	90	6	..	35	4	..	..	111	125
	16	158	171	27	5	113	160	..	..	18	6	..	..	127	131
	17	140	116	1	2	133	111	1	..	5	3	1	..	84	88
	18	164	32	23	7	4	6	10	6	127	13	2	16	176	242
	19	112	9	12	..	8	4	..	..	92	5	..	..	271	278
	20	111	24	27	1	9	18	9	2	66	3	..	..	207	264
	21	103	32	19	17	2	3	1	3	81	9	..	1	139	215
	22	63	31	13	4	11	13	..	2	39	12	1	..	244	116
	23	156	54	31	1	25	17	..	..	100	36	..	10	154	227
	24	188	139	34	20	40	92	..	..	114	27	..	1	160	181

ALPHABETICAL LIST OF VILLAGES

ACHAMPET TALUK

1981 Location Code No. (1)	Name of Village (2)
36	Achampet
73	Ainole
78	Akkavaram
61	Ambagiri
90	Amrabad
58	Ananthavaram
31	Ayyavaripalle
50	Bakaram
59	Balmur
65	Banal
64	Billakal
69	Bolghatpalle
74	Bommenpalle
71	Brahmanpalle
72	Chandapur
40	Chennaram Patti Godal
29	Chennaram (Sabak)
66	Choutapalle
1	Dasarlapalle
10	Egneshpur
81	Gangupenta
77	Ghanpur
25	Ghattuthumman
48	Godal
84	Gudur
67	Gumpanpalle
34	Hajipur
79	Ippalpalle
56	Jillelapalle
24	Jinkunta
6	Kamasanipalle
63	Kondanagul
45	Kondareddipalle
7	Koratkal
54	Kothakuntapalle
42	Lakhnaram
87	Lakshmapur
19	Lakshmapur Patti Godal
68	Lakshmapur Patti Nadimpalle
11	Lathifpur
55	Lingal
27	Lingotam
91	Macharam
51	Madapur
80	Maddimadugu
39	Mahadevpur
20	Mamidlapalle
49	Manajipet
76	Mannavarpalle
53	Maqdoompur
82	Mared
17	Marripalle
3	Molgara
93	Munnanur
60	Mylaram
35	Nadimpalle
57	Narasaipalle
9	Nizamabad
89	Padra
26	Palkapalle
2	Peddapur
12	Penimalla
30	Peratwanpalle
22	Polepalle
38	Polesettypalle
28	Puljal
33	Raiched
18	Rajanagar
21	Rakonda
46	Ramajipalle
62	Ramgiri
43	Rampur
70	Rangapur
75	Siddapur
32	Singavaram
52	Surapur
15	Tandur
37	Tangapur
5	Thirmalapur Patti Godal
14	Tippapur
86	Tirmalapur
41	Tummanpet
92	Turkapalle
83	Udimilla
8	Umapur
23	Upparapalle
16	Uppunuthala
85	Uppunuthala (Upper Plateau)
44	Valbhapur
88	Vankashwaram
94	Vatavallapalle
47	Veeramrajupalle
13	Veltur
4	Zabthisadgode

PRIMARY CENSUS ABSTRACT

MAHBUBNAGAR DISTRICT

ACHAMPET TALUK

Location Code No.	Name of Village/ Town	Area in hectares	No. of Occupied Residential houses	No. of households	Total population (including institutional and Houseless Population)			Scheduled Castes		Scheduled Tribes		Literates	
					Persons	Males	Females	Males	Females	Males	Females	Males	Females
(1)	(2)	(3)	(4)	(5)	(6)	(7)	(8)	(9)	(10)	(11)	(12)	(13)	(14)
	ACHAMPET TALUK	**T 2,917.4***	**26,941**	**27,234**	**141,367**	**71,678**	**69,689**	**16,068**	**15,614**	**11,901**	**11,511**	**19,284**	**6,981**
		R 2,917.4*	**25,239**	**25,511**	**134,591**	**68,022**	**66,569**	**15,675**	**15,258**	**11,815**	**11,439**	**17,307**	**6,055**
		U N.A.*	**1,702**	**1,723**	**6,776**	**3,656**	**3,120**	**393**	**356**	**86**	**72**	**1,977**	**926**
1	Dasarlapalle	784·68	110	112	582	283	299	139	142	1	..	19	6
2	Peddapur	546·32	128	131	630	315	315	60	61	4	3	46	20
3	Molgara	579·91	114	114	588	279	309	78	83	4	7	71	22
4	Zabthisadgode	673·39	168	169	943	465	478	137	131	4	3	121	30
5	Thirmalapur Patti Godal	367·86	134	140	715	351	364	99	122	..	..	69	15
6	Kamasanipalle	675.82	261	261	1,389	689	700	176	185	82	81	153	48
7	Koratkal	1,416·39	191	191	1,068	557	511	124	133	..	..	106	40
8	Umapur	373.12	93	93	496	271	225	97	74	..	..	26	3
9	Nizamabad	1,178.44	140	140	750	371	379	124	140	1	3	29	6
10	Egneshpur	145.69					*Uninhabited*						
11	Lathifpur	344.38	72	72	348	175	173	48	53	33	34	17	8
12	Penimalla	3,764.78	549	566	2,921	1,474	1,447	172	187	250	220	339	133
13	Veltur	1,787.08	396	428	2,325	1,129	1,196	210	230	159	146	266	111
14	Tippapur	220.15	53	53	279	148	131	8	7	29	29	51	20
15	Tandur	1,592.84	390	393	1,907	952	955	253	263	1	4	129	46
16	Uppunuthala	813.42	731	740	3,953	1,962	1,991	472	478	336	322	490	199
17	Marripalle	725·19	206	206	1,141	586	555	245	215	..	..	102	19
18	Rajanagar	305·54					*Uninhabited*						
19	Lakshmapur Patti Godal	1,818.25	165	168	907	450	457	139	144	12	6	116	35
20	Mamidlapalle	963·55	147	147	793	399	394	172	167	6	6	46	15
21	Rakonda	1,256·14	291	291	1,501	752	749	196	182	15	12	151	59
22	Polepalle	297.85	95	95	506	252	254	91	82	..	..	67	24
23	Upparapalle	906·49	161	161	946	474	472	93	87	1	..	134	52
24	Jinkunta	965.98	196	196	1,064	537	527	213	189	..	..	68	27
25	Ghattuthumman	2,134.31	406	406	2,251	1,140	1,111	333	306	5	6	203	63

(1)	(2)	(3)	(4)	(5)	(6)	(7)	(8)	(9)	(10)	(11)	(12)	(13)	(14)
26	Palkapalle	1,082.53	252	257	1,294	668	626	202	195	..	..	191	62
27	Lingotam	813.41	174	175	950	464	486	142	144	62	57	115	43
28	Puljal	1,473.86	294	298	1,596	808	788	334	291	2	2	192	78
29	Chennaram (Sabak)	341.96	117	120	600	305	295	125	127	..	..	56	20
30	Peratwanpalle	551.99	135	135	746	374	372	40	43	65	70	68	13
31	Ayyavaripalle	528.11	136	137	668	335	333	80	71	57	63	65	15
32	Singavaram	1,095.48	178	178	839	411	428	39	35	192	187	34	9
33	Raiched	645.07	103	104	514	251	263	48	52	20	29	57	10
34	Hajipur	888.28	171	187	1,098	535	563	82	83	104	93	114	46
35	Nadimpalle	1,916.59	476	485	2,481	1,257	1,224	321	308	19	19	400	152
36	Achampet	1,365.00	2,016	2,036	10,840	5,610	5,230	636	618	77	37	3,180	1,637
37	Tangapur	505.05	90	95	439	211	228	173	186	1	1	56	10
38	Polesettypalle	1,813.39	418	418	2,216	1,130	1,086	349	315	75	79	267	107
39	Mahadevpur	497.36	102	102	539	267	272	114	115	..	..	17	..
40	Chennarm Patti Godal	865.22	154	154	893	451	442	170	167	4	8	66	11
41	Tummanpet	1,059.46	391	392	2,107	1,014	1,093	179	200	8	6	271	111
42	Lakhnaram	1,473.86	277	277	1,491	741	750	169	172	13	10	125	43
43	Rampur	347.22	69	69	314	154	160	21	27	3	1	26	10
44	Valbhapur	399.02	111	118	629	309	320	87	86	..	..	55	13
45	Kondareddipalle	1,574.63	163	163	880	456	424	172	149	..	..	61	27
46	Ramajipalle	8.09	198	198	1,158	593	565	175	166	4	12	115	33
47	Veeramrajupalle	378.78	53	53	307	163	144	65	47	..	..	29	10
48	Godal	1,675.39	347	347	1,796	884	912	217	259	10	6	261	57
49	Manajipet	230.67	56	60	270	127	143	38	34	..	..	26	8
50	Bakaram	322.94	68	68	398	208	190	56	49	..	..	48	7
51	Madapur	204.36	28	28	145	81	64	39	31	..	..	3	..
52	Surapur	477.12	194	196	1,002	501	501	75	75	121	120	74	11
53	Maqdoompur	210.84	43	47	226	101	125	21	32	31	35	21	10
54	Kothakuntapalle	220.96	127	127	687	365	322	77	64	14	7	68	22
55	Lingal	6,587.86	1,656	1,657	8,216	4,174	4,042	185	188	2,180	2,159	1,085	428
56	Jillelapalle	58.27					*Uninhabited*						
57	Narasaipalle	445.56	94	94	434	212	222	..	..	206	217	18	7
58	Ananthavaram	393.76	139	140	707	361	346	149	130	10	10	48	10
59	Balmur	2,161.02	577	577	3,220	1,638	1,582	377	366	37	31	531	193
60	Mylaram	462.15	122	122	696	357	339	140	129	..	..	64	21
61	Ambagiri	328.20	95	95	487	258	229	..	..	229	208	29	3
62	Ramgiri	349.65					*Uninhabited*						
63	Kondanagul	1,989.02	840	853	4,804	2,420	2,384	417	390	295	267	612	160
64	Billakal	3,176.37	46	46	222	121	101	12	11	53	41	12	1
65	Banal	925.11	283	283	1,493	727	766	232	245	269	278	124	39

* T, R, U, area figures are in Sq. Kms.

PRIMARY CENSUS ABSTRACT

MAHBUBNAGAR DISTRICT

ACHAMPET TALUK

Location Code No.	Name of Village/ Town		MAIN WORKERS												MARGINAL WORKERS		NON-WORKERS	
			Total Main Workers (I-IX)		Cultivators (I)		Agricultural labourers (II)		Household Industry Manufacturing, Processing, Servicing & Repairs [V (a)]		Other Workers (III, IV, V (b) & VI to IX)							
			Males	Females	Males	Females	Males	Females	Males	Females	Males	Females			Males	Females	Males	Females
(1)	(2)		(15)	(16)	(17)	(18)	(19)	(20)	(21)	(22)	(23)	(24)			(25)	(26)	(27)	(28)
	ACHAMPET TALUK	**T**	**41,444**	**23,354**	**23,107**	**9,395**	**8,677**	**11,915**	**1,379**	**259**	**8,281**	**1,785**			**431**	**4,801**	**29,803**	**41,534**
		R	**39,279**	**22,921**	**23,105**	**9,395**	**8,676**	**11,911**	**1,371**	**258**	**6,127**	**1,357**			**419**	**4,792**	**28,324**	**38,856**
		U	**2,165**	**433**	**2**	..	**1**	**4**	**8**	**1**	**2,154**	**428**			**12**	**9**	**1,479**	**2,678**
1	Dasarlapalle		195	148	84	47	82	93	5	1	24	7			..	6	88	145
2	Peddapur		209	141	103	60	73	77	12	2	21	2			..	4	106	170
3	Molgara		190	153	77	8	69	121	11	5	33	19			..	25	89	131
4	Zabthisadgode		303	251	152	109	78	105	9	4	64	33			..	1	162	226
5	Thirmalapur Patti Godal		240	152	148	96	37	40	1	..	54	16			..	6	111	206
6	Kamasanipalle		416	366	217	53	83	282	34	5	82	26			..	5	273	329
7	Koratkal		367	148	236	9	100	138	2	..	29	1			..	44	190	319
8	Umapur		184	131	110	40	64	84	2	..	8	7			..	8	87	86
9	Nizamabad		257	168	220	2	28	163	4	3	5	..			..	..	114	211
10	Egneshpur		*Uninhabited*															
11	Lathifpur		115	53	59	2	44	48	5	1	7	2			..	..	60	120
12	Penimalla		900	273	642	107	151	127	22	5	85	34			25	463	549	711
13	Veltur		705	522	513	200	91	312	27	1	74	9			..	3	424	671
14	Tippapur		114	72	111	72	..	..	..	..	3	..			..	2	34	57
15	Tandur		595	486	493	317	53	161	15	2	34	6			..	1	357	468
16	Uppunuthala		1,153	602	816	368	177	206	46	10	114	18			19	304	790	1,085
17	Marripalle		355	236	243	144	88	86	6	2	18	4			..	..	231	319
18	Rajanagar		*Uninhabited*															
19	Lakshmapur Patti Gadal		294	141	177	9	95	126	6	1	16	5			..	7	156	309
20	Mamidlapalle		234	88	186	6	42	77	4	5	2	..			..	..	165	306
21	Rakonda		460	405	274	241	144	152	18	2	24	10			4	3	288	341
22	Polepalle		168	105	83	43	49	46	5	3	31	13			..	30	84	119
23	Upparapalle		296	209	148	110	115	91	6	1	27	7			5	26	173	237
24	Jinkunta		338	285	290	241	30	34	5	2	13	8			..	4	199	238
25	Ghattuthumman		679	565	486	357	139	173	16	1	38	34			..	5	461	541

(1)	(2)	(15)	(16)	(17)	(18)	(19)	(20)	(21)	(22)	(23)	(24)	(25)	(26)	(27)	(28)
26	Palkapalle	421	373	198	178	180	185	24	4	19	6	3	6	244	247
27	Lingotam	268	163	154	103	60	42	18	4	36	14	6	63	190	260
28	Puljal	487	234	352	31	47	185	36	5	52	13	2	48	319	506
29	Chennaram (Sabak)	203	95	134	4	41	82	3	..	25	9	1	22	101	178
30	Peratwanpalle	249	190	182	134	50	49	1	3	16	4	..	5	125	177
31	Ayyavaripalle	233	124	168	34	55	90	1	..	9	..	1	..	101	209
32	Singavaram	272	243	239	5	13	233	3	1	17	4	2	2	137	183
33	Raiched	176	98	118	2	14	89	5	..	39	7	..	..	75	165
34	Hajipur	322	270	187	54	30	167	11	5	94	44	1	54	212	239
35	Nadimpalle	743	290	360	141	170	103	45	11	168	35	37	282	477	652
36	Achampet	2,754	900	658	257	315	381	215	39	1,566	223	10	156	2,846	4,174
37	Tangapur	139	102	16	3	82	84	12	6	29	9	..	..	72	126
38	Polesettypalle	691	538	536	349	97	164	14	4	44	21	2	14	437	534
39	Mahadevpur	174	135	134	18	32	115	2	..	6	2	..	..	93	137
40	Chennaram Patti Godal	250	179	131	2	108	176	2	..	9	1	..	..	201	263
41	Tummanpet	560	299	298	47	181	243	20	1	61	8	3	23	451	771
42	Lakhnaram	400	228	307	100	54	123	13	2	26	3	13	91	328	431
43	Rampur	83	9	73	2	4	5	1	2	5	..	12	79	59	72
44	Valbhapur	195	162	138	108	42	52	2	1	13	1	..	..	114	158
45	Kondareddipalle	295	214	220	158	58	54	1	..	16	2	4	36	157	174
46	Ramajipalle	348	166	213	47	101	109	16	3	18	7	1	163	244	236
47	Veeramrajupalle	88	14	67	6	16	8	1	..	4	..	..	65	75	65
48	Godal	503	342	316	217	93	106	35	11	59	8	1	29	380	541
49	Manajipet	81	47	49	21	27	24	1	..	4	2	8	41	38	55
50	Bakaram	124	79	76	55	26	22	7	..	15	2	..	..	84	111
51	Madapur	44	28	23	20	18	8	..	..	3	..	..	..	37	36
52	Surapur	311	228	185	97	82	114	8	1	36	16	1	57	189	216
53	Maqdoompur	59	44	43	26	8	15	..	..	8	3	..	15	42	66
54	Kothakuntapalle	224	152	125	90	68	52	1	..	30	10	..	..	141	170
55	Lingal	2,344	1,732	1,214	746	782	925	81	15	267	46	11	115	1,819	2,195
56	Jillelapalle							*Uninhabited*							
57	Narasaipalle	131	106	90	7	40	99	..	..	1	..	1	6	80	110
58	Ananthavaram	179	53	104	7	55	42	4	..	16	4	17	99	165	194
59	Balmur	924	572	463	195	309	346	39	3	113	28	31	202	683	808
60	Mylaram	213	17	134	7	47	8	7	1	25	1	15	186	129	136
61	Ambagiri	147	61	79	6	62	55	3	..	3	..	..	30	111	138
62	Ramgiri							*Uninhabited*							
63	Kondanagul	1,158	543	567	158	357	342	48	2	186	41	58	223	1,204	1,618
64	Billakal	73	38	47	19	25	19	..	..	1	..	..	33	48	30
65	Banal	401	170	284	75	89	89	7	..	21	6	41	194	285	402

PRIMARY CENSUS ABSTRACT

MAHBUBNAGAR DISTRICT — ACHAMPET TALUK

Location Code No.	Name of Village/ Town	Area in hectares	No. of Occupied Residential houses	No. of house-holds	Total population (including institutional and Houseless Population)			Scheduled Castes		Scheduled Tribes		Literates	
					Persons	Males	Females	Males	Females	Males	Females	Males	Females
(1)	(2)	(3)	(4)	(5)	(6)	(7)	(8)	(9)	(10)	(11)	(12)	(13)	(14)
66	Choutapalle	639.00	130	130	663	335	328	189	183	92	82	37	4
67	Gumpanpalle	556·04	117	118	548	263	285	17	18	236	258	7	1
68	Lakshmapur Patti Nadimpalle	658·82	114	114	578	304	274	5	5	198	179	29	..
69	Bolghatpalle	1,020·61	192	194	1,009	515	494	42	45	302	297	65	14
70	Rangapur	1,040·44	348	348	1,974	980	994	74	97	561	585	188	62
71	Brahmanpalle	717·51	93	93	453	228	225	..	..	58	66	32	5
72	Chandapur	985·81	253	253	1,365	693	672	193	191	253	241	100	24
73	Ainole	3,456·41	434	439	2,203	1,077	1,126	143	148	576	614	213	48
74	Bommenpalle	3,725.53	466	474	2,394	1,205	1,189	159	160	253	253	169	39
75	Siddapur	7,205·00	511	511	2,542	1,311	1,231	222	233	442	401	296	81
76	Mannavarpalle	1,204·75	180	184	1,033	531	502	75	67	174	162	36	20
77	Ghanpur	1,139·59	221	222	1,201	615	586	94	83	276	232	87	18
78	Akkavaram	5,410·23	185	185	1,062	544	518	27	25	461	436	53	7
79	Ippalpalle	3,953·77	173	173	999	509	490	21	27	158	146	95	29
80	Maddimadugu	19,495.28	98	98	505	257	248	19	13	115	105	17	4
81	Gangupenta	6,853.33	39	39	238	120	118	..	..	106	102	1	..
82	Mared	25,441·31	141	141	798	417	381	77	70	89	69	47	13
83	Udimilla	1,537·80	191	191	1,043	552	491	118	95	182	168	126	22
84	Gudur	2,390·47					*Uninhabited*						
85	Uppunuthala (Upper plateau)	2,297·80	70	70	353	179	174	9	3	98	96	25	8
86	Tirmalapur	490·07	291	291	1,411	714	697	231	226	1	..	226	13
87	Lakshmapur	1,581·51	209	209	993	531	462	207	189	282	229	26	2
88	Vankashwaram	6,267·35	792	793	4,230	2,108	2,122	448	452	573	565	579	112
89	Padra	1,273·14	773	784	4,290	2,172	2,118	524	480	246	256	509	149
90	Amrabad	35,677·81	1,824	1,855	10,104	5,169	4,935	2,018	1,884	300	295	1,848	510
91	Macharam	393·76	127	127	641	322	319	220	203	31	35	101	24
92	Turkapalle	972·46	326	355	1,766	895	871	380	359	65	65	283	101
93	Munnanur	1,087·39	774	779	3,835	1,955	1,880	547	559	447	416	628	285
94	Vatavallapalle	333.06	177	177	955	468	487	179	182	136	151	81	22

PRIMARY CENSUS ABSTRACT

MAHBUBNAGAR DISTRICT — ACHAMPET TALUK

Location Code No.	Name of Village/ Town	MAIN WORKERS: Total Workers Main (I-IX)		Cultivators (1)		Agricultural labourers (II)		Household Industry Manufacturing, Processing, Servicing & Repairs [V (a)]		Other Workers (III, IV, V (b) & VI to IX)		Marginal Workers		Non-Workers	
		Males	Females	Males	Females	Males	Females	Males	Females	Males	Females	Males	Females	Males	Females
(1)	(2)	(15)	(16)	(17)	(18)	(19)	(20)	(21)	(22)	(23)	(24)	(25)	(26)	(27)	(28)
66	Choutapalle	167	76	98	9	39	59	2	2	28	6	..	1	168	251
67	Gumpanpalle	187	176	133	121	53	55	..	..	1	..	..	..	76	109
68	Lakshmapur Patti Nadimpalle	190	168	118	107	55	56	..	..	17	5	..	..	114	106
69	Bolghatpalle	289	236	179	158	56	59	18	12	36	7	..	2	226	256
70	Rangapur	591	450	347	262	107	164	12	2	125	22	..	2	389	542
71	Brahmanpalle	126	104	76	72	24	26	3	2	23	4	..	..	102	121
72	Chandapur	429	360	220	15	177	335	9	1	23	9	5	12	259	300
73	Ainole	664	391	403	263	135	111	13	3	113	14	7	144	406	591
74	Bommenpalle	725	595	409	243	186	316	23	4	107	32	15	14	465	580
75	Siddapur	822	397	514	68	184	306	20	5	104	18	8	144	481	690
76	Mannavarpalle	308	152	192	11	72	131	15	3	29	7	1	80	222	270
77	Ghanpur	370	96	211	22	48	55	12	1	99	18	8	235	237	255
78	Akkavaram	324	188	237	49	57	133	7	..	23	6	8	69	212	261
79	Ippalpalle	274	114	207	36	51	76	2	..	14	2	..	12	235	364
80	Maddimadugu	127	105	93	76	28	29	3	..	3	..	..	..	130	143
81	Gangupenta	65	40	52	9	12	31	..	..	1	..	..	1	55	77
82	Mared	229	35	150	..	53	35	10	..	16	..	..	..	188	346
83	Udimilla	276	187	141	19	92	165	9	..	27	3	..	19	276	285
84	Gudur							*Uninhabited*							
85	Uppunuthala (Upper plateau)	106	84	67	22	38	61	..	..	1	1	..	1	73	89
86	Tirmalapur	412	83	293	..	76	81	3	..	40	2	1	9	301	605
87	Lakshmapur	330	253	269	121	46	132	4	..	11	..	..	..	201	209
88	Vankashwaram	1,219	581	870	276	162	244	43	10	144	51	7	155	882	1,386
89	Padra	1,232	740	512	233	246	382	65	7	409	118	11	68	929	1,310
90	Amrabad	2,697	1,366	1,639	699	513	548	83	5	462	114	8	415	2,464	3,154
91	Macharam	210	92	125	..	70	80	1	.	14	12	1	2	111	225
92	Turkapalle	550	266	394	153	94	97	22	8	40	8	4	115	341	490
93	Munnanur	1,052	430	415	38	313	340	27	12	297	40	..	1	903	1,449
94	Vatavallapalle	274	218	184	143	19	57	17	1	54	17	..	5	194	264

PRIMARY CENSUS ABSTRACT

MAHBUBNAGAR DISTRICT — SRISAILAM PROJECT TOWNSHIP LEFT FLANK COLONY — ACHAMPET TALUK

Location Code No.	Name of Town	Area in Sq. Kms.	No. of Occupied Residential houses	No. of households	Total population (including institutional and Houseless Population)			Scheduled Castes		Scheduled Tribes		Literates	
					Persons	Males	Females	Males	Females	Males	Females	Males	Females
(1)	(2)	(3)	(4)	(5)	(6)	(7)	(8)	(9)	(10)	(11)	(12)	(13)	(14)
14/X	**SRISAILAM PROJECT TOWNSHIP LEFT FLANK COLONY**	**N. A.**	**1,702**	**1,723**	**6,776**	**3,656**	**3,120**	**393**	**356**	**86**	**72**	**1,977**	**926**
	Ward 1		874	889	3,451	1,859	1,592	166	148	36	38	1,026	495
	2		691	694	2,791	1,516	1,275	173	157	44	29	902	425
	3		137	140	534	281	253	54	51	6	5	49	6

PRIMARY CENSUS ABSTRACT

MAHBUBNAGAR DISTRICT — SRISAILAM PROJECT TOWNSHIP LEFT FLANK COLONY — ACHAMPET TALUK

Location Code No.	Name of Town	MAIN WORKERS												Non-Workers	
		Total Main Workers (I-IX)		Cultivators (I)		Agricultural labourers (II)		Household Industry Manufacturing, Processing, Servicing & Repairs [V (a)]		Other Workers (III, IV, V (b) & VI to IX)		Marginal Workers			
		Males	Females	Males	Females	Males	Females	Males	Females	Males	Females	Males	Females	Males	Females
(1)	(2)	(15)	(16)	(17)	(18)	(19)	(20)	(21)	(22)	(23)	(24)	(25)	(26)	(27)	(28)
14/X	**SRISAILAM PROJECT TOWNSHIP LEFT FLANK COLONY**	**2,165**	**433**	**2**	**..**	**1**	**4**	**8**	**1**	**2,154**	**428**	**12**	**9**	**1,479**	**2,678**
	Ward 1	1,099	199	1	..	..	..	5	..	1,093	199	6	5	754	1,388
	2	866	106	1	..	1	4	3	1	861	101	6	4	644	1,165
	3	200	128	..	..	..	..	..	..	200	128	..	..	81	125

STATEMENT SHOWING THE DETAILS OF THE AREAS INCLUDED IN THE ENUMERATION BLOCKS OF URBAN AREAS OF MAHBUBNAGAR DISTRICT

Ward or Block No.	E. B. No.	House Nos. From	House Nos. To	Description of the area covered in each Enumeration Block
1	2	3	4	5
		NARAYANPET TOWN (Class III) MAKTHAL TALUK		
1	1	1-1-1	1-1-131	
	2	1-1-132	1-1-191	
		1-2-1	1-2-76 (3)	
	3	1-2-77	1-2-158	
		1-3-1	1-3-42 (2)	
	4	1-3-43	1-3-114 (7)	
		1-4-1	1-4-33 (4)	
	5	1-4-34	1-4-138	
	6	1-5-1	1-5-199	
2	7	2-1-1	2-1-94	
	8	2-1-95	2-1-126	
		2-2-1	2-2-90	
	9	2-2-91	2-2-148	
		2-3-1	2-3-47	
	10	2-3-48	2-3-139	
		2-4-1	2-4-21/1	
	11	2-4-22	2-4-128/1	
	12	2-4-129	2-4-151	
		2-5-1	2-5-84	Not Available
	13	2-5-85	2-5-197	
3	14	3-1-1	3-1-186	
	15	3-2-1	3-2-124	
	16	3-2-125	3-2-151	
		3-3-1	3-3-54	
	17	3-3-55	3-3-139 (3)	
	18	3-3-140	3-3-176	
		3-4-1	3-4-54	
	19	3-4-55	3-4-164	
	20	3-5-1	3-5-101	
	21	3-5-102	3-5-155	
		3-6-1	3-6-45	
	22	3-6-46	3-6-144	
	23	3-6-145	3-6-206	
		3-7-1	3-7-46	
	24	3-7-47	3-7-148	
	25	3-7-149	3-7-193	
		3-8-1	3-8-44	
	26	3-8-45	3-8-143	
	27	3-8-144	3-8-239	
		3-9-1	3-9-47	
	28	3-9-48	3-9-153	
	29	3-9-154	3-9-216	
		3-10-1	3-10-27	
	30	3-10-28	3-10-125	
4	31	4-1-1	4-1-159	
	32	4-2-1	4-2-110	
	33	4-2-111	4-2-189	
		4-3-1	4-3-44	

STATEMENT SHOWING THE DETAILS OF THE AREAS INCLUDED IN THE ENUMERATION BLOCKS OF URBAN AREAS OF MAHBUBNAGAR DISTRICT

Ward or Block No.	E. B. No.	House Nos. From	House Nos. To	Description of the area covered in each Enumeration Block
1	2	3	4	5
		NARAYANPET TOWN (Class III) MAKTHAL TALUK *(Concld.)*		
4 Contd.	34	4-3-45	4-3-127	
	35	4-3-128	4-3-196	
		4-4-1	4-4-53	
	36	4-4-54	4-4-153	
	37	4-4-154	4-4-184	
		4-5-1	4-5-43	
	38	4-5-44	4-5-132	
	39	4-6-1	4-6-203	Not Available
	40	4-6-204	4-6-233	
		4-7-1	4-7-86/1	
	41	4-7-87	4-7-170	
5	42	5-1-1	5-1-111	
	43	5-2-1	5-2-112	
	44	5-2-113	5-2-190	
		5-3-1	5-3-28	
	45	5-3-29	5-3-151	
	46	5-3-152	5-3-252/1	
		MAHBUBNAGAR TOWN (Class II) MAHBUBNAGAR TALUK		
1	1	1-1-1	1-1-42/A	Nawabpet Road, Central Ware House, Railway Goods Shed, Railway Gang Mazdoor Quarters, Rly. I.O.W. Office and Quarters
	2	1-1-42/A/1 1-1-56	1-1-55/B/4 1-1-73/C/7	Nawabpet Road, Grave Yard, part of Motinagar locality, Railway R.M.S. Quarters
	3	1-1-74/A	1-1-76/1	Nawabpet Road, a part of Motinagar area, Railway line
	4	1-1-76/B	1-1-83	Nawabpet Road, Mothi Masjid and a part of Mothinagar locality, tele-communication accounts office
	5	1-2-1	1-2-28/3	Boipally Road Railway gate, Dist. Co-operative Office, Ramakrishna Talkies Road, Rly. Track
	6	1-2-29	1-2-42/D	Ramakrishna Talkies and Nala, Railway Track, part of Christian Colony
	7	1-2-43	1-2-58/1/C	Ramakrishna Talkies Road, D.S.P. Office-cum-residence, Station Bazar, Primary School, Church
	8	1-2-59	1-2-110/2	L.I.G.H. Quarters, Vyshya Hostel, Part of Christian Colony, Lead Bank office-cum-residence
	9	1-2-/110/3 1-3-1	1-2-130/A 1-3-40	R.T.C. Bus Depot, Rly. Station, Railway Hospital, Railway Guest House, Rly. Quarters, Grave yard
	10	1-3-41	1-3-75/12/D1	Railway Quarters, RTC Quarters, part of Station gadda, residential locality

STATEMENT SHOWING THE DETAILS OF THE AREAS INCLUDED IN THE ENUMERATION BLOCKS OF URBAN AREAS OF MAHBUBNAGAR DISTRICT

Ward or Block No.	E. B. No.	House Nos. From	House Nos. To	Description of the area covered in each Enumeration Block
1	2	3	4	5
	MAHBUBNAGAR TOWN (Class II) MAHBUBNAGAR TALUK (*Contd.*)			
1 Contd.	11	1-3-75/E	1-3-80/E	Station Road, Commercial Tax Office, Municipal T.B., part of Saddalgundu, residential locality, Chartharya School
	12	1-3-81	1-3-112	Part of Saddalgundu residential locality
	13	1-3-112/A	1-3-122/4/A	Part of Saddalgundu locality, Co-operative B.C. Housing Office and P & T Colony
	14	1-3-122/4/5	1-3-160/16/A	Station Road, Chothareddy, quarters, N.C.C. Office, Joint Director of Animal Husbandry Office, Asst. Director of Agrl. Office, Dr. Sri Ramulu Nursing Home
	15	1-4-1 1-4-58 1-4-135	1-4-3/A 1-4-91/4 1-4-155/1	P. W. D. (R & B) Office, Executive Engineer, (R & B) Office, P.W.D. Godown, Travellers' bungalow (IB), Bharathiya Vidyanikethan High School, Hyderabad Road, Central Excise Office
	16	1-4-4 1-4-156	1-4-18 1-4-176	40 houses locality, 40 houses road, Dist. Co-operative Office
	17	1-4-18/A	1-4-21/1A	School, Rajendranagar locality
	18	1-4-21/2	1-4-30/7	Part of Rajendernagar locality
	19	1-4-31 1-4-92	1-4-57/7 1-4-92/18	40 houses road, Hyderabad road, State Bank of Hyderabad Branch
	20	1-4-93	1-4-125/1	Hyderabad road, Mosque, APSEB Operation Zone No. 2 Office, Dhanalaxmi Motor Driving Training Centre, New Town High School
	21	1-4-126 1-4-177	1-4-134/20/E 1-4-182	Kamala Nehru Colony, R.T.O. Office, Hostel Adarsh, Dist. Leprosy Control Office, Sri Raghavendra Swamy Temple, Hanuman Temple, Egur Chinnappa Qtrs. Post Office, Veterinary Hospital, Geetha Hostel, Asst. Director of Soil Conservation
	22	1-5-5	1-5-39/1/1	Hyderabad Road, School Arab Galli, Nala
	23	1-5-39/2	1-5-77	Hyderabad Road, Canara Bank, Income Tax Office, Arts and Science College, Asst. Director of Agriculture
	24	1-5-78	1-5-124/1	Hyderabad Road, Tribal Welfare Office, Basic practising school, Girls' Jr. College, Panchayatraj Block Office, (M. Nagar), Bharat Scout and Guide Office, New Bus stand, Municipal open Well, Stadium Social Welfare, B. Cs. Hostel
	25	1-5-125 1-6-1	1-5-147/1 1-6-32	Hyderabad Road, Collector Office, Ziliaparishad Office, Travellers' Bungalow, (R & B), Jr. College (Boys') Dist. Educational Office, Station Road, Station mosque, Ambedkar Nagar

STATEMENT SHOWING THE DETAILS OF THE AREAS INCLUDED IN THE ENUMERATION BLOCKS OF URBAN AREAS OF MAHBUBNAGAR DISTRICT

Ward or Block No.	E. B. No.	House Nos. From	House Nos. To	Description of the area covered in each Enumeration Block
1	2	3	4	5
		MAHBUBNAGAR TOWN (Class II) MAHBUBNAGAR TALUK *(Contd.)*		
1 Contd.	26	1-6-33 1-6-44	1-6-43 1-6-62/1	Station Road, Modern High School, Joint Director of Agriculture, A. P. D. P. Office, Palsabgutta locality, Municipal Water Supply Reservior, Public Relation Office, N. G. O's Home and Canteen
	27	1-6-63	1-6-79	Ramakrishna Talkies Road, Ramakrishna Talkies, Satoor Ramanna Dharmshala, Hanuman Temple, L. I. C. Office, Telegraph Office, Garden Hostel, Nala
	28	1-6-79/1 1-6-86	1-6-85/2 1-6-110	Telephone Department Office, State Bank of Hyderabad, (Agriculture Development Bank), Executive Engineer, (RWS), Lalitha Mudranalayam, Employment Office
	29	1-6-111	1-6-160/14	Boyapalli Gate Road, Hindi Bhavan, Police Guest Office, Superintendent of Police, Police Line High School, Shaw Bazar High School, Tahsil Office, Sessions Court, Dist. Social Welfare Office, Registration Office, Co-op. Central Bank and Quarters, Dist. Officers Club, Local Fund Audit Office
	30	1-7-1	1-7-38	Tirmaladev Gate Road, Srikonda Reddy Fertilizer Shop, Old Garden Locality, Toddy Shop-1, Hanuman Temple
	31	1-7-38/1 1-7-50	1-7-49/2B 1-7-56/A/8	Railway Track, Indian Overseas Bank, Old Bus Stand, Azizia Lodge, National Lodge, Kosgi Road
	32	1-7-56/B1	1-7-81/B	Nawabpet Road, Police Quarters, Monappa Gutta Locality, Andhra Bank, Vishwa Brahmana Temple
	33	1-7-82	1-7-92/B	Nawabpet Road, Girls' Hostel, IV Class Employees' Association Building, Collector's Residence, Sayeed Nagar Colony
	34	1-7-93	1-7-134	Nawabpet Road, Police Quarters, Masjid-e-noor, Railway Line
	35	1-7-135 1-7-144	1-7-143/2 1-7-152/B	Nawabpet Road, Hanwada Co-operative Office, Kothacheru Road, Railway Line, part of new Gunj
	36	1-7-152/C 1-7-174/1	1-7-157/C 1-7-180	Nawabpet Road, New Gunj and Market Office
	37	1-7-181	1-7-183/16/A	Kothacheru Road, Asst. Director of Marketing, Railway Line
	38	1-7-166 1-7-183/17	1-7-174/B 1-7-184/A/3	Kothacheru Road, Golla Sayanna Locality
	39	1-7-185/A4 1-7-218 1-7-233 1-7-241	1-7-216/A 1-7-232 1-7-240 1-7-248/B/1	Kothacheru Road, Filter Beds, Yadiah Rice Mill, Noorkhan Oil Mill, Railway Line

STATEMENT SHOWING THE DETAILS OF THE AREAS INCLUDED IN THE ENUMERATION BLOCKS OF URBAN AREAS OF MAHBUBNAGAR DISTRICT

Ward or Block No.	E. B. No.	House Nos. From	House Nos. To	Description of the area covered in each Enumeration Block
1	2	3	4	5
		MAHBUBNAGAR TOWN (Class II) MAHBUBNAGAR TALUK *(Contd.)*		
	40	1-7-216/2/1	1-7-217/2/1	Kothacheru Road, Sri Laxmi Narasimha Swamy Temple
1 Contd.	41	1-7-248/B/2	1-7-275/A	Kosgi Road, part of Nalbowli Locality
	42	1-8-1	1-8-40/1	L. I. G. H. Quarters of Nalbowli Area
	43	1-8-41	1-8-67/A	Kosgi Road, Nalbowli, L. I. G. H. Quarters,
		1-8-68	1-8-89	Masjid Quba
	44	1-8-90	1-8-93/C	Kosgi Road, Tirmaladev Gutta, High School,
		1-8-110/A	1-8-112/A	Municipal Commissioner's Residence, Fire Station, Nala, Rly. Line
	45	1-8-113	1-8-158/1	Kosgi Road, Hanuman Temple
		1-8-159	1-8-165/1	
	46	1-8-165/2	1-8-210/1	Kosgi Road, Tirmaldev Gutta Temple, Slaughter House
	47	1-9-1	1-9-36	Nawabpet Road, Raghavendra Rice Mill, Naresh Industries, Modern Binny Rice Mill, part of Vanagattu
	48	1-9-36/1	1-9-94	Hamali Basti, Part of Vanagattu Locality
	49	1-9-94/1	1-9-165/1	Edgha, Pugatnagar Locality, Part of Vanagattu
	50	1-10-1	1-10-14/3	Dargha, Part of Shashibgutta locality, (Urdu medium Primary School)
	51	1-10-14/3/1	1-10-41	Part of Shahsahibgutta locality, Srimmaloni kunta bund
	52	1-10-41/1	1-10-65/2	Shahsahibgutta Road, Shahsahibgutta, Municipal Pump room
	53	1-10-66	1-10-91/1	Hyderabad road, Peddacheru, Municipal limits
	54	1-10-91/2	1-10-148	Hyderabad road, Muslim grave yard, wakf housing complex, K. G. School, Girijan locality
	55	1-10-149	1-10-193	Hyderabad road, Govt. Hospital, Nurses quarters, Post martem room, Andhra Mahila Sabha building
2	56	2-1-1	2-1-150/1	Ashok talkies, Wakf complex, Additional Asst. Engineer APSSB, (Operation), Forest Office, Jahangir peeran, Technical Institute
	57	2-2-1	2-2-90/6	Church Compound, P W. D. (IB) Office, Post Office, Telecommunication Office, Primary School Qudwaipet and a part of Qudwaipet locality
	58	2-2-91	2-2-128/8	Part of Qudwaipet locality, Indian Bank, State Bank of India Ibrahimia Rice Mill, Nala, Municipal Office and town hall, L.I.G.H. Quarters M.B.C. High School
	59	2-3-1	2-3-85/4	P.W.D. (IB) Quarters, Nala, a part of Epurgeri Locality
	60	2-3-86	2-3-103/2	A part of Epurgeri Locality, Hanuman Temple,
		2-4-1	2-4-40	Hanuman Talkies, Natraj Talkies, a part of Old Gunj, Marwadi Mandir

STATEMENT SHOWING THE DETAILS OF THE AREAS INCLUDED IN THE ENUMERATION BLOCKS OF URBAN AREAS OF MAHBUBNAGAR DISTRICT

Ward or Block No.	E. B. No.	House Nos. From	House Nos. To	Description of the area covered in each Enumeration Block
1	2	3	4	5
		MAHBUBNAGAR TOWN (Class II) MAHBUBNAGAR TALUK *(Contd.)*		
2 Contd.	61	2-4-41 2-5-1	2-4-100/1 2-5-57	A part of Epurgeri Locality and old gunj
	62	2-6-1	2-6-60	Kosgi road, Ganesh Vilas hotel, Savani Transport, Mahbubnagar Co-Operative Society
	63	2-6-61/A 2-7-1/A 2-8-1	2-6-106/4 2-7-17 2-8-24/1	Market road, Sadruddin ice and rice mill, Taj hotel, Vyshiya Bank, Municipal meat and vegetable market, Radhakrishna Talkies, Milap hotel, Durga villas, State Bank Road, Habeeb Mashoor Chowrastha
	64	2-8-25	2-8-97	State Bank of Hyderabad, Accountant Office A. P. S. E. B. Asst. Director of Agriculture (Oil seeds), State Bank Road
	65	2-8-98 2-9-1	2-8-104 2-9-48	Bharat talkies road, Madina Mosque street, A part of Madina Masjid locality, Market road
	66	2-10-1	2-10-95/1	Part of old gunj, Arvind X-ray Clinic, Dr. Kamal Optical store, Kasikapudi sangam
	67	2-11-1 2-12-1	2-11-29 2-12-56/9	Girls' High School Market road, Super Bazar, Tin Posh Mosque, a part of Aslam khan street
	68	2-11-30	2-11-100	Aslam Khan Street, Bharat Talkies road, Shabazar road
3	69	3-1-1/A/1	3-1-50	Old Edgha, a part of Veerannapet Locality, Railway Track
	70	3-1-51/1	3-1-100/1	Veerannapet New Railway Gate, Veerannapet Primary School and a part of Veerannapet Locality, Railway Track
	71	3-1-101	3-1-142	Part of Veerannapet Locality
	72	3-1-143	3-1-195	Neelakanta Swamy Temple and a part of Veerannapet Locality, Macca Mosque Road, Veerannapet Middle School
	73	3-1-196 3-2-1	3-1-216/4 3-2-21	Macca Mosque and a part of Veerannapet Locality
	74	3-2-21/1	3-2-47/1	Branch Primary School, Harijanawada and a part of Harijanawada and a part of Veerannapet Locality
	75	3-2-48	3-2-109	Anjaneyulu Swamy Temple, Municipal Radio Room and a part of Harijanawada
	76	3-2-110	3-2-173	A part of Harijanawada of Veerannapet Locality
	77	3-2-174 3-3-1	3-2-199/3 3-3-5/8/A	A part of Harijanwada of Veerannapet locality and Papreddy compound, a part of Madina Mosque locality, Bharat Talkies railway line
	78	3-3-5/9	3-3-60	A part of Madina Mosque locality, Railway line and a part of Madina Mosque road
	79	3-3-61	3-3-125	Madina Mosque and a part of locality, Upper Primary and K.G. School (English Medium)
	80	3-4-1	3-4-61	A part of Madina Mosque locality, Galib Hall, Madina Masjid High School

STATEMENT SHOWING THE DETAILS OF THE AREAS INCLUDED IN THE ENUMERATION BLOCKS OF URBAN AREAS OF MAHBUBNAGAR DISTRICT

Ward or Block No.	E. B. No.	House Nos. From	House Nos. To	Description of the area covered in each Enumeration Block
1	2	3	4	5
	MAHBUBNAGAR TOWN (Class II) MAHBUBNAGAR TALUK *(Contd.)*			
3 Contd.	81	3-4-62 3-5-1	3-4-100/1 3-5-51/2	A part of Madina Mosque locality, and Kummarwadi locality, Dist., Medical and Health Office and quarter
	82	3-5-52	3-5-103/D	Govt., Primary School, Kummarwadi and Kummarwadi locality, Anjaneyulu Swamy Temple
	83	3-5-104 3-6-1	3-5-115 3-6-65	Kummarwadi locality, Sivalayam Temple road, Ahlay Hadis Mosque, Shabazar road, Shahbazar Chourasta and Govt., Primary School, Ravindernagar
	84	3-6-66 3-7-1	3-6-103 3-7-26/3	Ashur Khana Julahawadi, Mahbub Dispensary, T. V. S. Transport, Old Hospital road and a part of Julahawadi locality
	85	3-7-27	3-7-105	Old Hospital road, and a part of Julahawadi, Aryabhavan Shahbazar
	86	3-8-1	3-8-86	A part of Julahawadi locality, Old Hospital road
	87	3-8-87 3-9-1	3-8-136 3-9-80	Old Hospital road and a part of Julahawadi locality, Municipal Vegetable Market, Shahbazar and a part of Shahbazar
	88	3-9-81 3-10-1	3-9-103/1 3-10-50	A part of Shawbazar, High Yenkanna Rice Mill, M.L.A's residence, a part of Gandhinagar locality, Wakf Shop Centre, Rahmania Mosque, Hyderabad Bangalore road, Model High School
	89	3-10-51 3-11-1	3-10-102 3-11-45	A part of Gandhinagar locality, Jamay Mosque, Anjaneyulu Swamy Temple, Dharamshala, Errakunta road, a part of Veerannapet locality
	90	3-11-46	3-11-145/1	Out of Veerannapet locality, John Mohammed kunta
	91	3-12-1	3-12-73/2	Veerannapet locality
	92	3-12-74 3-13-1	3-12-154/3 3-13-14	Out of Veerannapet locality, Harijanwada, Chowdeshwari Devalayam, Municipal latrine, a part of Erragutta locality, Rawoof Sahib Dargah
	93	3-13-14/1	3-13-44	Erramannugutta locality
	95	4-1-1	4-1-51	Rahmania pull nala, Petrol Bunk, Abdul Qader Dargah, Civil Supply and Agricultural godown and a part of Ramiah Bowli St., Hyderabad-Raichur road
4	96	4-1-52	4-1-105	A part of Ramiah Bowli street, St. Pauls Primary and K.G. School, Ashurkhana Huna Shaheed, Upper Primary School, Ramiah Bowli Street
	97	4-1-105/1 4-2-1	4-1-123 4-2-18/B	A part of Ramiah Bowli Street
	98	4-2-19 4-2-28 4-2-45	4-2--27/1 4-2-44/A 4-2-70/B	A part of Ramiah Bowli Street, Mysamma Temple

STATEMENT SHOWING THE DETAILS OF THE AREAS INCLUDED IN THE ENUMERATION BLOCKS OF URBAN AREAS OF MAHBUBNAGAR DISTRICT

Ward or Block No.	E. B. No.	House Nos. From	House Nos. To	Description of the area covered in each Enumeration Block
1	2	3	4	5
	MAHBUBNAGAR TOWN (Class II) MAHBUBNAGAR TALUK *(Concld.)*			
4 Contd.	99	4-2-71 4-2-98 4-3-84	4-2-97/B 4-2-101/A 4-3-105/2	A part of Ramiah Bowli Street, Tayaba Mosque, a part of Ramnagar street, Hyderabad-Raichur road
	100	4-3-1	4-3-83/4	Hyderabad - Raichur road, Mashraki Kaman, Sarojinidevi road, Rice Mill of T. Veeramani, and a part of Ramnagar street
	101	4-3-106 4-4-1 4-10-1	4-3-122/2 4-4-36/A 4-10-35/1	Central Library road, Ram Mandir, a part of Ramnagar locality and a part of Brahmanwada locality, Central Library road to Police Station
	102	4-4-36/B 4-5-1	4-4-100 4-5-18	A part of Brahmanwada locality and a part of Kisannagar locality, road to Child Welfare Centre
	103	4-5-19 4-6-1	4-5-31/2 4-6-51	A part of Kisan Nagar Locality, Ashurkhana
	104	4-6-51/1	4-6-100/B	Shivalayam Temple, Pasha Bowli Road, Temple, 4-6-62 and a part of Kisan Nagar Locality
	105	4-7-1/B	4-7-63	Kisannagar Locality, Pochamma Temple, Dist. Malaria Office, Govt. Unani Dispensary, Govt. Primary School Building
	106	4-7-63/A	4-7-95/A/1	A part of Kisannagar and Errakunta Locality, Mosque Khader Khan and Sariya
	107	4-8-1	4-8-32/C	A part of Errakunta Locality, Shivalayam Temple Road, Govt. Homeopathic Dispensary, Leprosy Control Unit
	108	4-8-33 4-9-1/A	4-8-61/B 4-9-23/D/1	Errakunta Locality, Municipal Latrine, Railway Track, Shivalayam Road and a part of Brahmanwada Locality
	109	4-9-24	4-9-88/B/2	Ashurkhana, Mattam, Temple, Kaniyakaparmeshwari Temple, Aryasamaj Mandir and a part of Brahmanwadi Locality
	110	4-9-88/B/3 4-10-36	4-9-96/A 4-10-66/B	Child Welfare Centre, a part of Brahmanwadi Locality, Harijan Hostel and a part of Ramnagar Locality
	111	4-10-67 4-11-1	4-10-100 4-11-15	A part of Ramnagar locality, Branch of Gandhi road, High School, Hyderabad Raichur road, Chilla Mahboobsubhani, Hanuman Mandir, a part of Ramnagar locality
	112	4-11-16	4-11-43/B	Meat and Vegetable Market, Hyderabad Raichur road, a part of Ramnagar locality
5	94	5-13-1	5-13-37	Hyderabad Dronachalam Railway Line, Polytechnic area, Polytechnic Hostel, Shivalayam Temple, Jr. Technical School
	113	5-1-1 5-2-1	5-1-26/1 5-2-17	Valabnagar locality, Police Station road, Pasha Bowli locality
	114	5-1-27	5-1-92/3	Valabnagar locality, Hyderabad Raichur road, Govt. Upper Primary School, Ramnagar

STATEMENT SHOWING THE DETAILS OF THE AREAS INCLUDED IN THE ENUMERATION BLOCKS OF URBAN AREAS OF MAHBUBNAGAR DISTRICT

Ward or Block No.	E. B. No.	House Nos. From	House Nos. To	Description of the area covered in each Enumeration Block
1	2	3	4	5
	MAHBUBNAGAR TOWN (Class II) MAHBUBNAGAR TALUK (*Contd.*)			
5 Contd.	115	5-1-92/4 5-2-18	5-1-108/4 5-2-36	Superintendent of Post Offices, Dargah Barhar-e-Basha, a part of Vallabnagar locality, Pasha Bowli locality
	116	5-3-1 5-8-1	5-3-65/2 5-8-16/1	Town Police and Rural Station, Bhootpur road, a part of Miyakalbanda locality, Dist. Jail and Quarters, Ashurkhana and a part of old Palmoor locality
	117	5-4-1 5-8-17	5-4-34/1 5-8-59/A/2	A part of Miyakalbanda locality, Old Palmoor locality, Shiva Temple
	118	5-4-34/2	5-4-94	Wakf Mosque, a part of Miyakalbanda locality
	119	5-4-94/1 5-5-1	5-4-114 5-5-71	Govt. Middle-cum-High School, Bhootpur road, a part of Miyakalbanda locality, Post-Office, Old Palmoor, Upper Primay School, Arabwadi, Mosque old Palmoor
	120	5-5-72 5-7-1	5-5-108/1 5-7-45/1	Old Palmoor, Dhobiwada, Toll Tax Naka, Bhootpur, Hanuman Temple, Bhootpur road
	121	5-7-46	5-7-107	A part of Old Palmoor locality
	122	5-6-1	5-6-36/A/1	A part of Old Palmoor locality, Dhobiwada
	123	5-6-37	5-6-117	A part of Old Palmoor locality and Dhobiwada
	124	5-9-1	5-9-49/3	A part of Old Palmoor locality, Momin Mohla, Gachi Bowli and a part of Harijanwada
	126	5-10-1	5-10-53/1	Old Palmoor, a part of Harijanwada locality, a part of Momin Mohlla, Ashurkhana
	128	5-10-53/2 5-12-1	5-10-108 5-12-38	Old Palmoor, a part of Harijanwada locality. Primary School Harijanawada
	129	5-11-1	5-11-102	Old Palmoor, a part of Harijanwada locality
	130	5-11-103	5-11-130	Old Palmoor, a part of Harijanwada locality
6	125	6-5-1	6-5-18	Hyderabad Raichur road, a part of Hanumanpura locality
	127	6-5-19	6-5-65/1	Menaka Theatre, Boramoot well, Municipal Water Boring Pump, and residential area
	131	6-1-1	6-1-75	Hyderabad Raichur Road, Hanuman Temple, A part of Hanumanpura Locality, Post Office, Primary School, Hanumanpura Railway gate, track Sofia Mosque
	132	6-1-76 6-2-1 6-3-1	6-1-89/3 6-2-12/2 6-3-74	A part of Hanumanpura locality, Hyderabad Raichur Road, Railway track, Mahbubnagar Municipal elevated water reservoir, Old Edgah, Narayana Temple
	133	6-3-75 6-4-1	6-3-120 6-4-50	A part of Hanumanpura locality, Hyderabad Raichur Road, Durga, Rice Mill, Municipal Toll tax naka, Rice Mill of Balakrishtamma, Ashurkhana.
	134	6-4-51	6-4-143	A part of Hanumanpura locality
7	135	7-1-1 7-2-1	7-1-79/2 7-2-7/4	New Premnagar Locality, Hanuman temple

STATEMENT SHOWING THE DETAILS OF THE AREAS INCLUDED IN THE ENUMERATION BLOCKS OF URBAN AREAS OF MAHBUBNAGAR DISTRICT

Ward or Block No.		E. B. No.	House Nos. From	House Nos. To	Description of the area covered in each Enumeration Block
1		2	3	4	5
		MAHBUBNAGAR TOWN (Class II) MAHBUBNGAR TALUK *(Concld.)*			
7 Contd.		136	7-2-8	7-2-21/7	A part of New Premnagar locality, Cotton Mill,
			7-3-1	7-3-61	Industrial area, B. Ed., College, Childrens
			7-4-1	7-4-75/1	Home, Teachers Training School, a part of Sri Venkateswara Colony
		137	7-5-1	7-5-106/2	A part of Sri Venkateswara Colony
8		138	8-1-1	8-1-19	Behind Civil Hospital locality
		139	8-1-20	8-1-72	Behind Civil Hospital locality, Methugadda
			8-2-1	8-2-46	Post Office
			8-3-1	8-3-17/1	
		140	8-3-20	8-3-53	Teachers' Colony, (Methugadda), Divl. Electrical
			8-4-1	8-4-46	Office, 133 K.V. Power station, staff quarters
			8-5-1	8-5-23	of Electricity Dept., Wadder Basti, Executive Engineer Irrigation office
		WANAPARTHI TOWN (Class III) WANAPARTHI TALUK			
1		200	1-1	1-125	Mission compound to Kummarigeri
2	Part of	201	2-1	2-115	Gopalpet Road, Garibnagar
3	,,	201	3-1	3-25	Moinuddin house Garibnagar to Abdul Nabi house
		202	3-26	3-140	Savaram Street, Upparigeri
4		203	4-1	4-107	Savaram Street, Pochammagudi and Dunvageri
5		204	5-1	5-100	Pochammagudi, Surrounding Gopalpet Road, Buddaram Road, Mangaligeri, Mollageri
6		205	6-1	6-109	Mollageri, Chakali Veedhi
7		206	7-1	7-104	Katikegeri, Kammarigeri, Partly Geougugeri (Kindigeri)
8		207	8-1	8-123	Telugugeri, Nadipigeri (Rayagadda)
9		208	9-1	9-102	Rayagadda
10		209	10-1	10-125	Rayagadda
11	Part of	210	11-1	11-116	Nakka Balanna house to Parregadda, Brahmana Veedhi, Gangadharaiah's house
12	,,	210	12-1	12-50	Majeed Road Komatigeri
	,,	211	12-51	12-104	Komatigeri, Brahmana Veedhi upto Sivanna's house
13	,,	211	13-1	13-114	Gandhi Chowk, Saradamma w/o Ramachander Rao's house to Jagadish Talkies Road, Hanuman Tekidi
14	,,	212	14-1	14-103	Jagadish Talkies Road, Hanuman Tekidi, Majeed Road, and Shankargunj Bazaar upto Krishna Cloth Stores
15	,,	212	15-1	15-50	Rayagadda (E. G. Rice Mill) to C. Balaramaiah and C. Krishnaiah Shop
	,,	213	15-51	15-107	Balaramaiah's godown to Shankargunj, Civil Hospital Road
16	,,	213	16-1	16-141	Civil Hospital Road, Subash Wada to Narasimha's house

STATEMENT SHOWING THE DETAILS OF THE AREAS INCLUDED IN THE ENUMERATION BLOCKS OF URBAN AREAS OF MAHBUBNAGAR DISTRICT

Ward or Block No.		E. B. No.	House Nos. From	House Nos. To	Description of the area covered in each Enumeration Block
1		2	3	4	5
		WANAPARTHI TOWN (Class III) WANAPARTHI TALUK (*Contd.*)			
17	,,	214	17-1	17-96	Junior College to Bus Stand Road, Post Office, Old Tahsil Office, behind Damodhara Lodge
18	,,	214	18-1	18-80	Civil Hospital Road to High School Road to B. Seshanna's house
	,,	215	18-81	18-134	B. Seshanna's house to Opposite to Sri Rama talkies
19	,,	215	19-1	19-131	Koona Laxmaiah Shop to U C O Bank Street and Jagadish Talkies Road to Gulam Hussain house
20		216	20-1	20-119	Patha Kota to Jayareddy's house
21		217	21-1	21-100	Abdul Rasheed house to Patha Kota
	Part of	218	21-101	21-110	Patha Kota to Kandi Buchaiah's house
22	,,	218	22-1	22-113	Patha Kota Aminabi w/o Md. Jaffar's house to Ganesh Vilas Road, Arabgeri to Sharfuddin's house and Partly Gopalpet Road
23		219	23-1	23-126	Gopalpet Road to Gollageri, Kandakamgadda to Kamruddin's house
24		220	24-1	24-105	Md. Janimiah's house in Gandla Veedhi and partly Gandhi Nagar (Addul Gafoor's house)
25		221	25-1	25-100	Gandhinagar, Gandlageri, Gollageri upto Yedutla Sayanna's house
26		222	26-1	26-103	K. Babu s/o Pakeeraiah's house, Gandhinagar to Faizuddin's house
27		223	27-1	27-121	Gandhinagar
28		224	28-1	28-103	Harijanawada
29		225	29-1	29-102	Harijanawada
30		226	30-1	30-105	Harijanawada, Jagadish Talkies Road, (Bandari Ramulu's house)
31		227	31-1	31-125	High School Road, Bagathsingh Nagar
32		228	32-1	32-104	I. B. Office Road, Vaddegeri and Pangal Road
33		229	33-1	33-123	Old Power house to Vaddegeri, Pangal Road upto Kondanna's house
34		230	34-1	34-106	I. B. Office, Vaddegeri, Vallab Nagar, upto B. Bucha Reddy's house
35		231	35-1	35-111	Mala Anand's house Vallabhnagar and Vallabh nagar, Bandarnagar
36		232	36-1	36-101	Venkateswara Temple, Vallabhanagar to Subbanna's house
37		233	37-1	37-110	Chennareddy S/o RamakrishnaReddy Vallabh nagar to Subhash house, Bangarinagar
38	Part of	234	38-1	38-115	Vallabhnagar, Bandarinagar to Subhadramma d/o Narayanareddy's house
39	,,	234	39-1	39-30	Vallabhnagar to Valuddin's house (Abdulla bin Mohrus, Bandarinagar)
	,,	235	39-31	39-83	Bandarinagar, Vallabhnagar, Kondaiah's house
40	,,	235	40-1	40-94	Bandarinagar (behind R T C Depot) to Vemula Chinna Kistaiah's house

STATEMENT SHOWING THE DETAILS OF THE AREAS INCLUDED IN THE ENUMERATION BLOCKS OF URBAN AREAS OF MAHBUBNAGAR DISTRICT

Ward or Block No.	E. B. No.	House Nos. From	House Nos. To	Description of the area covered in each Enumeration Block
1	2	3	4	5
	WANAPARTHI TOWN (Class III) WANAPARTHI TALUK *(Concld.)*			
41	236	41-1	41-105	R.T.C. Depot Manager quarters, Tahsil Office, Bandarinagar, Peerlagutta, Kurnool Road to Naganna's house
42	237	42-1	42-80	Kurnool Road P. S., L M B Office, New Guj and Veer Nagamma Temple
43	238	43-1	43-98	Krishnadevarayanagar, Polytechnic College to L. Pandrangaswamy's house
44	239	44-1	44-115	Sub-Registrar's Office to Madnapur Road, KDR Nagar
45	Part of 240	45-1	45-80	E. Gopal's old Rice Mill, K D R nagar and upto Yaparla Prabhakar's house
46	,, 240	46-1	46-20	Kollapur Venkatasetty's house, KDR Nagar to Smt. P. Shantadevi w/o Sudharshan's house
	,, 241	46-21	46-82	Mohan Rao's house to Buddaram Sethaiah's Rice Mill
47	242	47-1	47-120	Mettapalli
48	Part of 241	48-1	48-54	Lambadi Tanda (behind M. B. Hospital)
	GADWAL TOWN (Class III) GADWAL TALUK			
1	1	1-1-1	1-1-82	Ganjipet, Harijanwada
	2	1-1-83	1-1-100	do
		1-2-1	1-2-73	do
	3	1-2-74	1-2-101	do
		1-3-1	1-3-68	Pedda Harijanwada, Sunkulammamet
	4	1-3-69	1-3-124	Sunkulammamet
		1-4-1	1-4-46	Municipal T. B. to Govt. Hospital
	5	1-4-47	1-4-129	do
		1-5-1	1-5-13	Rathi Burzu and Doulath Singh Veedhi
	6	1-5-14	1-5-122	do
2	7	2-1-1	2-1-39	Doulath Singh Veedhi, Nadhi Darwaja Road and Kamsali Veedhi
	8	2-1-40	2-1-105	do
		2-2-1	2-2-33	Burdapet
	9	2-2-34	2-2-84	do
		2-3-1	2-3-56	Burdapet, Rajaveedhi (North side) Kumari Veedhi
	10	2-3-57	2-3-121	do
		2-4-1	2-4-35	Kumari Veedhi
	11	2-4-36	2-4-89	do
		2-5-1	2-5-51	Rajaveedhi and Burdapet
	12	2-5-52	2-5-86	do
		2-6-1	2-6-66	do
	13	2-6-67	2-6-137	do
		2-7-1	2-7-24	do
	14	2-7-25	2-7-102	do

STATEMENT SHOWING THE DETAILS OF THE AREAS INCLUDED IN THE ENUMERATION BLOCKS OF URBAN AREAS OF MAHBUBNAGAR DISTRICT

Ward or Block No.	E. B. No.	House Nos. From	House Nos. To	Description of the area covered in each Enumeration Block
1	2	3	4	5
		GADWAL TOWN (Class III) GADWAL TALUK (*Contd.*)		
3	15	3-1-1	3-1-17	Burdapet and Krishna Reddy Bunglow
	16	3-1-18	3-1-87	do
	17	3-1-88	3-1-115	do
		3-2-1	3-2-76	Gantageri, Chinna Chakaligeri, Cadiganmet, Masood Bai Veedhi and Dharurmet Road
	18	3-2-77	3-2-151	do
		3-3-1	3-3-15	Masood Bai Veedhi and Dharurmet
	19	3-3-16	3-3-92	do
4	20	4-1-1	4-1-137	Chitari Geri, Round Katta
	21	4-2-1	4-2-109	Shair Ali Veedhi and Raja Veedhi (South side)
		4-3-1	4-3-105	Shairali Veedhi
		4-4-1	4-4-86	Shairali Veedhi, Raja Veedhi
		4-5-1	4-5-25	do
	22	4-5-26	4-5-106	do
5	23	5-1-1	5-1-33	Raja Veedhi, Shairali Veedhi
	24	5-1-34	5-1-100	do
		5-2-1	5-2-74	Sairali Veedhi, Raja Veedhi, Saraf Bazar
	25	5-2-75	5-2-109	Saraf Bazar
		5-3-1	5-3-104	Saraf Bazar, Yerramarri Geri
	26	5-3-105	5-3-130	Wadde Veedhi (Geri)
		5-4-1	5-4-84	Santha Bazar, Shairali Street
	27	5-4-85	5-4-149	Santha Bazar
		5-5-1	5-5-81	Mahanandhi Factory, Wadla Geri, Yerukala Wada, Wadde Geri
	28	5-5-82	5-5-105	do
		5-6-1	5-6-110	do
		5-7-1	5-7-22	do
	29	5-7-23	5-7-106	do
6	30	6-1-1	6-1-21	Chinna Harijanwada
	31	6-1-22	6-1-114	China Harijanwada, Dhala Kattal
	32	6-1-115	6-1-135	Dhalal Kattal
		6-2-1	6-2-65	Hatkarpet and Momin Mohella
	33	6-2-66	6-2-116	do
		6-3-1	6-3-48	Dhothre Mohella and Momin Mohella
	34	6-3-49	6-3-124	do
		6-4-1	6-4-31	Dhurumet, Momin Mohella, Chakali Veedhi
	35	6-4-32	6-4-106	do
	36	6-5-1	6-5-105	do
	37	6-5-106	6-5-115	do
		6-6-1	6-6-65	do
	38	6-6-66	6-6-129	do
	39	6-7-1	6-7-106	do
	40	6-8-1	6-8-66	do
	41	6-8-67	6-8-140	do

STATEMENT SHOWING THE DETAILS OF THE AREAS INCLUDED IN THE ENUMERATION BLOCKS OF URBAN AREAS OF MAHBUBNAGAR DISTRICT

Ward or Block No.	E. B. No.	House Nos. From	House Nos. To	Description of the area covered in each Enumeration Block
1	2	3	4	5
		GADWAL TOWN (Class III) GADWAL TALUK (*Concld.*)		
7	42	7-1-1	7-1-109	Momin Veedhi, Lingamma Bhai Station Road
	43	7-2-1	7-2-107	Station Road, Chintapet, Thairmaidan
		7-3-1	7-3-27	Chintalpet, Waddegeri, Agraharam
	44	7-3-28	7-3-120	do
	45	7-4-1	7-4-110	Madraspet, Chintalpet, Kurvageri
	46	7-5-1	7-5-104	Chennakesawaswamy Temple, Thairmaidan, Kunta Veedhi
	47	7-5-105	7-5-131	do
		7-6-1	7-6-82	Chintalpet
	48	7-6-83	7-6-101	do
		7-7-1	7-7-77	do
	49	7-7-78	7-7-111	Ganj Area, Station Road
8	50	8-1-1	8-1-103	Thairmaidan, Janakamma Satram, Santha Bazar
	51	8-2-1	8-2-110	Raichur Mattam, Kunta
	52	8-3-1	8-3-101	Bellachary Agraharam, Kunta, Harkar Veedhi, Balaji Veedhi
	53	8-3-102	8-3-112	do
		8-4-1	8-4-95	Balaji Veedhi
	54	8-5-1	8-5-81	Vantelpet
		8-6-1	8-6-36	do
	55	8-6-37	8-6-127	do
9	56	9-1-1	9-1-24	Gajjalamma Veedhi, Wadla Veedhi
	57	9-1-25	9-1-102	do
		9-2-1	9-2-35	Gajjalammapet, Telugupet, Kurvageri
	58	9-2-36	9-2-102	do
		9-3-1	9-3-22	Telugupet
	59	9-3-23	9-3-112	do
	60	9-4-1	9-4-101	Telugupet, Mangali Veedhi
	61	9-4-102	9-4-121	Mangali Veedhi
		9-5-1	9-5-76	Mangali Geri, Mala Geri
	62	9-5-77	9-5-157	do

APPENDIX TO URBAN PRIMARY CENSUS ABSTRACT

TOTAL, SCHEDULED CASTES AND SCHEDULED TRIBES POPULATION - URBAN BLOCK-WISE

Code No.	Name of Town/Ward/Urban Block	E. B. No.	Total Population	Scheduled Castes	Scheduled Tribes
1	2	3	4	5	6
			ALAMPUR TALUK		
14/I	**ALAMPUR (P)**	**Total**	**10,744**	**2,214**	**33**
	1	240	578	365	..
	2	240	145	145	..
		241	450	450	..
			595	595	..
	3	241	267	267	..
		242	282	282	..
			549	549	..
	4	242	352	161	..
		243	155	7	..
			507	168	..
	5	243	214	6	..
	6	243	269	4	..
		244	319	..	..
			618	4	..
	7	244	224	..	..
		245	147	3	..
			371	3	..
	8	245	393	89	..
	9	245	114	6	..
		246	294	13	..
			408	19	..
	10	246	345	12	9
	11	247	318	16	..
	12	247	335	1	..
		248	285	3	1
			620	4	1
	13	248	385	5	..
		249	178	..	..
			563	5	..
	14	249	309	..	..
	15	250	436	5	6
	16	250	286	42	..
		251	379	..	..
			665	42	..
	17	251	246	2	..
		252	237	..	..
			483	2	..
	18	252	259	..	..
		253	284	..	..
			543	..	..
	19	253	295	11	..
		254	153	..	..
			448	11	..

APPENDIX TO URBAN PRIMARY CENSUS ABSTRACT

TOTAL, SCHEDULED CASTES AND SCHEDULED TRIBES POPULATION - URBAN BLOCK-WISE

Code No.	Name of Town/Ward/Urban Block	E. B. No.	Total Population	Scheduled Castes	Scheduled Tribes
1	2	3	4	5	6
			ALAMPUR TALUK (*Contd.*)		
14/I	20	254	468	8	..
ALAMPUR	21	255	513	..	..
(P) Contd.	22	255	155	..	..
		256	359	82	..
			514	82	..
	23	256	286	229	17
			JADCHERLA TALUK		
14/II	**BADEPALLE (P)**	**Total**	**18,624**	**1,609**	**142**
	1	223	697	..	..
	2	224	649	..	..
	3	225	570	..	..
	4	226	545	333	..
	5	227	570	153	..
	6	228	513	167	..
	7	229	677	21	3
	8	230	569	..	..
		231	456	5	..
		Total	1,025	5	..
	9	232	515	..	..
		233	520	280	..
		Total	1,035	280	..
	10	234	610	..	..
		235	330	..	1
		Total	940	..	1
	11	235	336	9	..
		236	247	..	..
		Total	583	9	..
	12	236	436	6	..
	13	237	819	2	5
	14	238	517	46	5
	15	239	519	110	..
	16	240	622	35	..
		241	139	..	..
		Total	761	35	..
	17	241	639	187	..
		242	579	37	1
		Total	1,218	224	1
	18	243	482	..	..
		244	515	..	..
		Total	997	..	..

APPENDIX TO URBAN PRIMARY CENSUS ABSTRACT

TOTAL, SCHEDULED CASTES AND SCHEDULED TRIBES POPULATION - URBAN BLOCK-WISE

Code No.	Name of Town/Ward/Urban Block	E. B. No.	Total Population	Scheduled Castes	Scheduled Tribes
1	2	3	4	5	6
		JADCHERLA TALUK (*Contd.*)			
14/II	19	245	519	8	..
BADEPALLE		246	169	10	15
(P) Contd.		Total	688	18	15
	20	246	302	..	..
	21	247	505	..	..
		248	156	..	..
		Total	661	..	..
	22	248	326	6	..
		249	621	29	2
		Total	947	35	2
	23	250	649	11	100
		251	336	..	..
		Total	985	11	100
	24	251	248	61	..
		252	191	..	..
		Total	439	61	..
	25	252	413	8	..
		253	176	..	..
		Total	589	8	..
	26	253	942	85	10
		SHADNAGAR TALUK			
14/III	**FAROOQNAGAR (P)**	**Total**	**16,325**	**1,350**	**66**
	1	34	644	..	..
	2	34	477	..	..
		35	509	6	1
		Total	986	6	1
	3	35	203	37	..
		36	222	47	..
		Total	425	84	..
	4	36	668	96	50
		37	289	62	10
		Total	957	158	60
	5	37	387	10	..
		38	389	5	..
		Total	776	15	.
	6	38	360	..	..
		39	264	..	..
		Total	624	..	..

APPENDIX TO URBAN PRIMARY CENSUS ABSTRACT

TOTAL SCHEDULED CASTES AND SCHEDULED TRIBES POPULATION - URBAN BLOCK-WISE

Code No.	Name of Town/Ward/Urban Block	E B. No.	Total Population	Scheduled Castes	Scheduled Tribes
1	2	3	4	5	6
			SHADNAGAR TALUK *(Contd.)*		
14/III	7	39	434	..	..
FAROOQNAGAR		40	83	..	..
(P) Contd		Total	517	..	..
	8	40	393	10	..
	9	41	708	41	..
		42	449	163	5
		Total	1,157	204	5
	10	42	496	4	..
		43	250	6	..
		Total	746	10	..
	11	43	475	4	..
		44	157	4	..
		Total	632	8	..
	12	44	763	103	..
		45	185	..	..
		Total	948	103	..
	13	45	610	256	..
	14	46	817	65	..
	15	47	714	76	..
		Total	1,201	76	..
	16	48	280	6	..
		49	772	..	..
		Total	1,052	6	..
	17	50	572	..	..
	18	50	325	..	..
		51	702	..	..
		Total	1,027	..	..
	19	52	744	..	..
	20	53	789	..	..
		54	208	..	..
		Total	997	..	..
	21	54	500	349	..
		55	*Uninhabited*		
			GADWAL TALUK		
14/IV	**GADWAL (M)**	Total	**30,959**	**2,438**	**156**
	1	1	447	446	..
		2	481	460	..
		3	524	227	..
		4	596	85	4
		5	553	..	24
		6	480	20	2
		Total	3,081	1,238	30

APPENDIX TO URBAN PRIMARY CENSUS ABSTRACT

TOTAL, SCHEDULED CASTES AND SCHEDULED TRIBES POPULATION - URBAN BLOCK-WISE

Code No.	Name of Town/Ward/Urban Block	E. B. No.	Total Population	Scheduled Castes	Scheduled Tribes
1	2	3	4	5	6
		GADWAL TALUK (*Contd.*)			
14/IV GADWAL (M) Contd.	2	7	188	4	..
		8	609	..	2
		9	609	3	..
		10	596	..	..
		11	617	6	..
		12	557	..	..
		13	531	6	..
		14	369	..	..
		Total	4,076	19	2
	3	15	26	..	..
		16	360	..	..
		17	517	..	..
		18	451	..	..
		19	376	4	..
		Total	1,730	4	..
	4	20	473	59	..
		21	500	..	..
		22	401	4	..
		Total	1,374	63	..
	5	23	131	..	..
		24	620	3	..
		25	848	47	20
		26	583	3	..
		27	585	7	6
		28	588	10	6
		29	505	..	..
		Total	3,860	70	32
	6	30	107	..	..
		31	566	29	27
		32	563	277	25
		33	520	214	24
		34	620	..	1
		35	469	25	..
		36	597	..	..
		37	497	9	..
		38	341	10	..
		39	594	..	..
		40	525	..	..
		41	471	..	..
		Total	5,870	564	77

APPENDIX TO URBAN PRIMARY CENSUS ABSTRACT

TOTAL, SCHEDULED CASTES AND SCHEDULED TRIBES POPULATION - URBAN BLOCK-WISE

Code No.	Name of Town/Ward/Urban Block	E B. No.	Total Population	Scheduled Castes	Scheduled Tribes
1	2	3	4	5	6
			GADWAL TALUK *(Concld.)*		
14/IV GADWAL (M) Contd.	7	42	450	32	..
		43	586	195	2
		44	481	..	..
		45	606	..	..
		46	607	..	..
		47	649	..	..
		48	545	6	..
		49	202	7	..
		Total	4,126	240	2
	8	50	447	1	..
		51	485	15	..
		52	651	..	..
		53	647	1	..
		54	611	..	..
		55	499	..	..
		Total	3,340	17	..
	9	56	107	..	..
		57	608	..	..
		58	486	..	..
		59	528	..	..
		60	616	..	13
		61	611	..	..
		62	546	223	..
		Total	3,502	223	13
			KOLLAPUR TALUK		
14/V	**KOLLAPUR (P)**	**Total**	**13,484**	**1,891**	**96**
		323	620	..	..
		324	214	..	..
		Total	834	..	..
		325	338	..	..
		326	663	185	10
		327	653	201	2
		328	158	67	..
		Total	811	268	2
		329	485	..	..
		330	667	64	..
		331	572	..	..
		332	345	..	..
		333	522	..	66
		334	551	5	..

APPENDIX TO URBAN PRIMARY CENSUS ABSTRACT

TOTAL, SCHEDULED CASTES AND SCHEDULED TRIBES POPULATION - URBAN BLOCK-WISE

Code No.	Name of Town/Ward/Urban Block	E. B. No.	Total Population	Scheduled Castes	Scheduled Tribes
1	2	3	4	5	6
		KOLLAPUR TALUK *(Contd.)*			
14/V		335	485	1	..
KOLLAPUR (P) Contd.		336	498	13	..
		337	532	..	7
		338	551	..	..
		339	491	394	..
		340	587	587	..
		341	429	300	..
		342	632	26	8
		343	670	48	..
		344	606	..	..
		345	490	..	..
		346	455	..	1
		347	601	..	2
		348	669	..	..
		KODANGAL TALUK			
14/VI	**KOSIGI (P)**	**Total**	**11,359**	**917**	..
	1	198	435	..	..
	2	198	290	..	..
		199	94	..	..
		Total	384	..	..
	3	199	610	..	..
	4	200	610	..	..
	5	201	532	1	..
	6	201	125	..	..
		202	290	..	..
		Total	415	..	..
	7	202	369	369	..
		203	162	162	..
		Total	531	531	..
	8	203	485	303	..
		204	96	55	..
		Total	581	358	..
	9	204	510	..	..
		205	170	..	..
		Total	680	..	..
	10	205	537	..	..
	11	206	680	..	..
	12	207	676	..	..
		208	90	..	..
		Total	766	..	..

APPENDIX TO URBAN PRIMARY CENSUS ABSTRACT

TOTAL, SCHEDULED CASTES AND SCHEDULED TRIBES POPULATION - URBAN BLOCK-WISE

Code No.	Name of Town/Ward/Urban Block	E. B. No.	Total Population	Scheduled Castes	Scheduled Tribes
1	2	3	4	5	6
		KODANGAL TALUK *(Contd.)*			
14/VI	13	208	499	..	..
KOSIGI	14	209	690	20	..
(P) Contd.	15	210	564	..	..
	16	210	111	..	..
		211	532	..	..
		Total	643	..	..
	17	211	113	..	..
		212	511	..	..
		Total	624	..	..
	18	212	208	..	..
		213	561	..	..
		Total	669	..	..
	19	213	203	..	..
		214	521	..	..
		Total	724	..	..
	20	214	185	7	..
		MAHBUBNAGAR TALUK			
14/VII	**MAHBUBNAGAR (M)**	**Total**	**87,503**	**5,856**	**726**
	1	1	618	141	17
		2	709	86	..
		3	712	2	..
		4	691	11	..
		5	570	2	..
		6	719	29	..
		7	595	39	2
		8	639	26	..
		9	780	64	23
		10	772	66	..
		11	553	46	..
		12	729	3	1
		13	690	12	2
		14	615	16	10
		15	675	40	..
		16	652	16	5
		17	346	19	2
		18	572	10	2
		19	617	12	..
		20	629	38	1
		21	990	15	..
		22	685	19	4
		23	595	7	4

APPENDIX TO URBAN PRIMARY CENSUS ABSTRACT

TOTAL, SCHEDULED CASTES AND SCHEDULED TRIBES POPULATION - URBAN BLOCK-WISE

Code No.	Name of Town/Ward/Urban Block	E. B. No.	Total Population	Scheduled Castes	Scheduled Tribes
1	2	3	4	5	6
		MAHBUBNAGAR TALUK *(Contd.)*			
14/VII	MAHBUBNAGAR (M) Contd.	24	769	159	37
		25	695	77	..
		26	717	35	3
		27	787	17	2
		28	655	64	2
		29	664	26	8
		30	695	380	7
		31	744	53	3
		32	710	13	5
		33	765	85	21
		34	624	9	7
		35	655	28	8
		36	879	..	..
		37	720	..	4
		38	632	..	..
		39	648	10	38
		40	661	..	..
		41	681	42	..
		42	705	..	..
		43	494	14	..
		44	651	34	6
		45	697	48	4
		46	609	41	..
		47	634	37	25
		48	555	37	10
		49	510	..	..
		50	680	4	65
		51	774	29	39
		52	796	23	9
		53	646	67	5
		54	652	8	11
		55	584	11	128
		Total	36,841	2,070	520
	2	56	624	140	11
		57	759	37	14
		58	599	42	20
		59	635	..	..
		60	556	..	..
		61	714	5	..
		62	576	43	1
		63	613	..	..
		64	613	..	..
		65	492	..	..
		66	422	39	..

APPENDIX TO URBAN PRIMARY CENSUS ABSTRACT

TOTAL, SCHEDULED CASTES AND SCHEDULED TRIBES POPULATION - URBAN BLOCK-WISE

Code No.	Name of Town/Ward/Urban Block	E. B. No.	Total Population	Scheduled Castes	Scheduled Tribes
1	2	3	4	5	6
		MAHBUBNAGAR TALUK *(Contd.)*			
14/VII	MAHBUBNAGAR (M) Contd.	67	567	47	6
		68	572	..	..
		Total	7,742	353	52
	3	69	643	42	12
		70	622	.	..
		71	687	1	..
		72	725	..	..
		73	636	..	..
		74	695	128	..
		75	635	178	..
		76	679	175	..
		77	700	23	..
		78	616	..	..
		79	749	35	..
		80	680	..	..
		81	793	..	1
		82	642	..	..
		83	640	2	..
		84	731	..	..
		85	621	..	..
		86	626	..	..
		87	673	..	..
		88	626	..	..
		89	563	..	..
		90	508	..	..
		91	638	..	..
		92	668	138	2
		93	219	20	..
		Total	16,015	742	15
	4	95	537	20	..
		96	706	30	..
		97	644	11	..
		98	649	..	..
		99	664	144	..
		100	633	..	..
		101	582	..	..
		102	655	..	..
		103	700	..	..
		104	703	..	10
		105	555	..	..
		106	703	..	..
		107	623	..	..
		108	780	70	4
		109	610	4	..

APPENDIX TO URBAN PRIMARY CENSUS ABSTRACT

TOTAL, SCHEDULED CASTES AND SCHEDULED TRIBES POPULATION - URBAN BLOCK-WISE

Code No.	Name of Town/Ward/Urban Block	E. B. No.	Total Population	Scheduled Castes	Scheduled Tribes
1	2	3	4	5	6
		MAHBUBNAGAR TALUK *(Concld.)*			
14/VII	MAHBUBNAGAR (M) Concld.	110	642	70	2
		111	725	18	..
		112	281	..	..
		Total	11,392	367	16
	5	94	407	21	3
		113	471	25	..
		114	662	..	..
		115	523	..	..
		116	723	49	1
		117	628	168	..
		118	658	220	..
		119	586	44	..
		120	664	..	..
		121	664	..	..
		122	606	3	..
		123	601	..	..
		124	442	..	..
		126	376	42	..
		128	631	529	..
		129	591	591	..
		130	273	273	..
		Total	9,429	1,965	4
	6	125	121	5	..
		127	223	1	..
		131	453	8	8
		132	612	154	..
		133	630	13	..
		134	527	..	..
		Total	2,566	181	8
	7	135	730	27	..
		136	669	53	1
		137	525	..	..
		Total	1,924	80	1
	8	138	132	..	..
		139	743	11	6
		140	719	87	104
		Total	1,594	98	110

APPENDIX TO URBAN PRIMARY CENSUS ABSTRACT

TOTAL, SCHEDULED CASTES AND SCHEDULED TRIBES POPULATION - URBAN BLOCK-WISE

Code No.	Name of Town/Ward/Urban Block	E. B. No.	Total Population	Scheduled Castes	Scheduled Tribes
1	2	3	4	5	6
		NAGARKURNOOL TALUK			
14/VIII	**NAGARKURNOOL (P)**	**Total**	**14,878**	**1,593**	**64**
	1	184	641	11	..
	2	185	638	10	..
		186	291	32	7
		Total	929	42	7
	3	186	387	178	..
		187	391	..	..
		Total	778	178	..
	4	187	348	..	..
		188	252	..	..
		Total	600	..	..
	5	188	576	3	..
		189	89	..	..
		Total	665	3	..
	6	189	541	..	..
		190	182	..	..
		Total	723	..	..
	7	190	402	3	..
		191	253	..	..
		Total	655	3	..
	8	191	652	147	2
	9	192	452	6	..
	10	192	351	70	5
		193	499	..	..
		Total	850	70	5
	11	193	306	3	..
		194	952	117	8
		Total	1,258	120	8
	12	195	874	43	9
		196	345	..	..
		Total	1,219	43	9
	13	196	521	3	5
	14	196	301	..	..
		197	712	13	19
		Total	1,013	13	19
	15	197	347	19	3
		198	249	35	..
		Total	596	54	3
	16	198	467	..	..
	17	198	128	17	..
		199	713	6	..
		Total	841	23	..

APPENDIX TO URBAN PRIMARY CENSUS ABSTRACT

TOTAL, SCHEDULED CASTES AND SCHEDULED TRIBES POPULATION - URBAN BLOCK-WISE

Code No.	Name of Town/Ward/Urban Block	E. B. No.	Total Population	Scheduled Castes	Scheduled Tribes
1	2	3	4	5	6
		NAGARKURNOOL TALUK *(Concld.)*			
14/VIII	18	200	775	482	..
NAGARKURNOOL		201	55	55	..
(P) Concld.		Total	830	537	..
	19	201	459	288	..
	20	202	729	52	6
		MAKTHAL TALUK			
14/IX	**NARAYANPET (P)**	**TOTAL**	**27,861**	**2,356**	**88**
	1	1	619	..	..
		2	637	21	2
		3	684	..	..
		4	534	..	..
		5	595	4	..
		6	824	100	9
		Total	3,893	125	11
	2	7	574	4	4
		8	700	..	..
		9	596	..	25
		10	660	..	2
		11	550	..	..
		12	693	7	..
		13	657	..	..
		Total	4,430	11	31
	3	14	679	2	..
		15	651	..	..
		16	626	..	..
		17	589	..	..
		18	549	144	..
		19	658	..	..
		20	616	..	..
		21	604	..	..
		22	654	..	..
		23	559	..	..
		24	543	..	..
		25	609	127	..
		26	549	97	..
		27	614	246	2
		28	626	..	..
		29	572	41	..
		30	493	..	..
		Total	10,191	657	2

APPENDIX TO URBAN PRIMARY CENSUS ABSTRACT

TOTAL, SCHEDULED CASTES AND SCHEDULED TRIBES POPULATION - URBAN BLOCK-WISE

Code No.	Name of Town/Ward/Urban Block	E. B. No.	Total Population	Scheduled Castes	Scheduled Tribes
1	2	3	4	5	6
		MAKTHAL TALUK (*Concld.*)			
14/IX	4	31	530	2	..
NARAYANPET		32	574	..	..
(P) Concld.		33	537	..	..
		34	566	..	..
		35	570	175	..
		36	558	2	11
		37	510	..	..
		38	600	..	7
		39	614	..	1
		40	666	5	..
		41	513	37	24
		Total	6,238	221	43
	5	42	606	12	..
		43	605	..	..
		44	594	128	1
		45	773	686	..
		46	531	516	..
		Total	3,109	1,342	1
		ACHAMPET TALUK			
14/X	**SRISAILAM PROJECT TOWNSHIP**	**Total**	**6,776**	**749**	**158**
	1	1	584	73	7
		2	618	41	..
		3	622	42	17
		4	610	108	15
		5	589	11	29
		6	440	55	6
		Total	3,463	330	74
	2	6	299	11	..
		7	588	35	1
		8	690	181	18
		9	599	59	9
		10	603	28	45
		Total	2,779	314	73
	3	11	534	105	11

APPENDIX TO URBAN PRIMARY CENSUS ABSTRACT

TOTAL, SCHEDULED CASTES AND SCHEDULED TRIBES POPULATION - URBAN BLOCK-WISE

Code No.	Name of Town/Ward/Urban Block	E. B. No.	Total Population	Scheduled Castes	Scheduled Tribes
1	2	3	4	5	6
			WANAPARTHI TALUK		
14/XI	**WANAPARTHI (P)**	**Total**	**28,708**	**2,722**	**508**
	1	200	788	21	15
	2	201	651	22	..
	3	201	193	..	..
		302	646	51	..
		Total	839	51	..
	4	203	661	..	..
	5	204	584	11	..
	6	205	685	..	4
	7	206	626	..	..
	8	207	705	..	..
	9	208	643	..	..
	10	209	726	..	..
	11	210	533	..	..
	12	210	272	159	4
		211	312	..	..
		Total	584	159	4
	13	211	503	..	..
	14	212	450	..	..
	15	212	221	19	..
		213	376	10	..
		Total	597	29	..
	16	213	471	5	..
	17	214	496	19	..
	18	214	198	7	..
		215	229	..	..
		Total	427	7	..
	19	215	650	..	..
	20	216	779	..	..
	21	217	805	85	3
		218	166	63	1
		Total	971	148	4
	22	218	630	..	..
	23	219	670	4	..
	24	220	598	97	25
	25	221	662	18	..
	26	222	588	410	..
	27	223	849	67	4
	28	224	510	452	..
	29	225	534	524	..
	30	226	685	439	..
	31	227	627	21	..

APPENDIX TO URBAN PRIMARY CENSUS ABSTRACT

TOTAL, SCHEDULED CASTES AND SCHEDULED TRIBES POPULATION - URBAN BLOCK-WISE

Code No.	Name of Town/Ward/Urban Block	E. B. No.	Total Population	Scheduled Castes	Scheduled Tribes
1	2	3	4	5	6
		WANAPARTHI TALUK *(Concld.)*			
14/XI	32	228	663	..	..
WANAPARTHI	33	229	604	38	..
(P) Concld.	34	230	564	2	4
	35	231	606	..	11
	36	232	539	..	1
	37	233	513	..	..
	38	234	459	..	2
	39	234	171	..	..
		235	308	13	5
		Total	479	13	5
	40	235	361	10	..
	41	236	608	19	..
	42	237	723	81	3
	43	238	350	10	..
	44	239	691	35	..
	45	240	452	4	9
	46	240	86	6	..
		241	242	..	3
		Total	328	6	3
	47	242	782	..	166
	48	241	264	..	248

DISTRICT PRIMARY CENSUS ABSTRACT FOR SCHEDULED CASTES

MAHBUBNAGAR DISTRICT

Sl. No.	District/Taluk/ Town	Total Rural Urban	No of house-holds with SC members	Total Scheduled Castes Population			Literates			Total Main Workers (I-IX)			Cultivators-I (MAIN)		
				Persons	Males	Females	Persons	Males	Females	Persons	Males	Females	Persons	Males	Females
(1)	(2)	(3)	(4)	(5)	(6)	(7)	(8)	(9)	(10)	(11)	(12)	(13)	(14)	(15)	(16)
14	**MAHBUBNAGAR DISTRICT**	**T**	**85,048**	**424,076**	**214,154**	**209,922**	**31,170**	**26,085**	**5,085**	**236,198**	**134,822**	**101,376**	**85,479**	**64,041**	**21,438**
		R	**80,668**	**400,381**	**201,606**	**198,775**	**24,547**	**21,018**	**3,529**	**226,064**	**128,833**	**97,231**	**84,115**	**63,069**	**21,046**
		U	**4,380**	**23,695**	**12,548**	**11,147**	**6,623**	**5,067**	**1,556**	**10,134**	**5,989**	**4,145**	**1,364**	**972**	**392**
1	Kodangal Taluk	T	7,619	36,037	17,898	18,139	2,182	1,796	386	21,308	11,913	9,395	9,712	7,613	2,099
		R	7,425	35,120	17,438	17,682	2,110	1,730	380	20,711	11,619	9,092	9,435	7,452	1,983
		U	194	917	460	457	72	66	6	597	294	303	277	161	116
	VI Kosigi (P)	U	194	917	460	457	72	66	6	597	294	303	277	161	116
2	Makthal Taluk	T	5,985	29,660	14,554	15,106	2,413	1,998	415	15,687	8,741	6,946	6,513	4,979	1,534
		R	5,590	27,304	13,351	13,953	1,910	1,601	309	14,649	8,168	6,481	6,248	4,743	1,505
		U	395	2,356	1,203	1,153	503	397	106	1,038	573	465	265	236	29
	IX Narayanpet (M)	U	395	2,356	1,203	1,153	503	397	106	1,038	573	465	265	236	29
3	Mahbubnagar Taluk	T	4,983	24,434	12,596	11,838	3,471	2,697	774	12,143	7,794	4,349	5,118	3,850	1,268
		R	3,823	18,578	9,509	9,069	1,418	1,214	204	10,010	6,348	3,662	5,029	3,771	1,258
		U	1,160	5,856	3,087	2,769	2,053	1,483	570	2,133	1,446	687	89	79	10
	VII Mahbubnagar (M)	U	1,160	5,856	3,087	2,769	2,053	1,483	570	2,133	1,446	687	89	79	10
4	Jadcherla Taluk	T	4,587	21,654	11,066	10,588	1,930	1,652	278	11,917	7,061	4,856	4,670	3,488	1,182
		R	4,270	20,045	10,223	9,822	1,464	1,284	180	11,298	6,654	4,644	4,595	3,429	1,166
		U	317	1,609	843	766	466	368	98	619	407	212	75	59	16
	II Badepalle (P)	U	317	1,609	843	766	466	368	98	619	407	212	75	59	16
5	Shadnagar Taluk	T	6,856	34,046	17,197	16,849	2,447	1,905	542	20,022	11,282	8,740	7,164	5,127	2,037
		R	6,601	32,696	16,499	16,197	2,071	1,626	445	19,532	10,964	8,568	7,123	5,094	2,029
		U	255	1,350	698	652	376	279	97	490	318	172	41	33	8
	III Farooqnagar (P)	U	255	1,350	698	652	376	279	97	490	318	172	41	33	8
6	Kalvakurthi Taluk	T	10,645	49,882	25,387	24,495	3,340	2,972	368	29,110	16,865	12,245	9,491	7,552	1,939
		R	10,645	49,882	25,387	24,495	3,340	2,972	368	29,110	16,865	12,245	9,491	7,552	1,939
		U	..	..	..	..	..	..	..	..	..	..	..	..	..

(1)	(2)	(3)	(4)	(5)	(6)	(7)	(8)	(9)	(10)	(11)	(12)	(13)	(14)	(15)	(16)
7	Nagarkurnool Taluk	T	9,344	45,850	22,881	22,969	2,630	2,200	430	25,725	14,522	11,203	10,814	7,591	3,223
		R	9,095	44,257	21,986	22,271	1,998	1,714	284	25,110	14,171	10,939	10,728	7,533	3,195
		U	249	1,593	895	698	632	486	146	615	351	264	86	58	28
	VIII Nagarkurnool (P)	U	249	1,593	895	698	632	486	146	615	351	264	86	58	28
8	Wanaparthi Taluk	T	6,367	31,818	16,210	15,608	2,314	1,948	366	17,319	9,814	7,505	6,067	4,459	1,608
		R	5,958	29,096	14,677	14,419	1,460	1,272	188	16,162	9,153	7,009	5,910	4,351	1,559
		U	409	2,722	1,533	1,189	854	676	178	1,157	661	496	157	108	49
	XI Wanaparthi (P)	U	409	2,722	1,533	1,189	854	676	178	1,157	661	496	157	108	49
9	Atmakur Taluk	T	5,200	25,496	12,685	12,811	1,705	1,426	279	14,685	8,083	6,602	4,554	3,639	915
		R	5,200	25,496	12,685	12,811	1,705	1,426	279	14,685	8,083	6,602	4,554	3,639	915
		U	..	..	..	..	..	..	..	..	..	..	..	..	..
10	Gadwal Taluk	T	5,146	29,375	15,055	14,320	1,611	1,350	261	15,356	9,233	6,123	4,412	3,705	707
		R	4,727	26,937	13,771	13,166	1,057	919	138	14,361	8,644	5,717	4,187	3,582	605
		U	419	2,438	1,284	1,154	554	431	123	995	589	406	225	123	102
	IV Gadwal (M)	U	419	2,438	1,284	1,154	554	431	123	995	589	406	225	123	102
11	Alampur Taluk	T	5,355	29,566	15,037	14,529	2,310	1,936	374	16,694	9,081	7,613	3,062	2,403	659
		R	4,909	27,352	13,890	13,462	1,757	1,497	260	15,479	8,459	7,020	3,024	2,368	656
		U	446	2,214	1,147	1,067	553	439	114	1,215	622	593	38	35	3
	I Alampur (P)	U	446	2,214	1,147	1,067	553	439	114	1,215	622	593	38	35	3
12	Kollapur Taluk	T	6,720	34,576	17,520	17,056	1,902	1,721	181	19,729	10,736	8,993	6,344	4,284	2,060
		R	6,363	32,685	16,515	16,170	1,564	1,432	132	18,736	10,222	8,514	6,233	4,204	2,029
		U	357	1,891	1,005	886	338	289	49	993	514	479	111	80	31
	V Kollapur (P)	U	357	1,891	1,005	886	338	289	49	993	514	479	111	80	31
13	Achampet Taluk	T	6,241	31,682	16,068	15,614	2,915	2,484	431	16,503	9,697	6,806	7,558	5,351	2,207
		R	6,062	30,933	15,675	15,258	2,693	2,331	362	16,221	9,483	6,738	7,558	5,351	2,207
		U	179	749	393	356	222	153	69	282	214	68	..	..	..
	X Srisailam Project Township Left Flank Colony*	U	179	749	393	356	222	153	69	282	214	68	..	..	..

* Civic status not yet determined

DISTRICT PRIMARY CENSUS ABSTRACT FOR SCHEDULED CASTES

MAHBUBNAGAR DISTRICT

Sl. No.	District/Taluk/ Town	Total Rural Urban	WORKERS														
			Agricultural labourers II			Household Industry, Manufacturing, Processing, Servicing and Repairs (V (a))			Other Workers (III, IV, V (b) & VI to IX)			Marginal Workers			Non-Workers		
			Persons	Males	Females	Persons	Males	Females	Persons	Males	Females	Persons	Males	Females	Persons	Males	Females
(1)	(2)	(3)	(17)	(18)	(19)	(20)	(21)	(22)	(23)	(24)	(25)	(26)	(27)	(28)	(29)	(30)	(31)
14	**MAHBUBNAGAR DISTRIECT**	**T**	**133,417**	**57,886**	**75,531**	**4,074**	**2,550**	**1,524**	**13,228**	**10,345**	**2,883**	**21,771**	**1,132**	**20,639**	**166,107**	**78,200**	**87,907**
		R	**128,258**	**55,682**	**72,576**	**3,809**	**2,336**	**1,473**	**9,882**	**7,746**	**2,136**	**21,290**	**1,091**	**20,199**	**153,027**	**71,682**	**81,345**
		U	**5,159**	**2,204**	**2,955**	**265**	**214**	**51**	**3,346**	**2,599**	**747**	**481**	**41**	**440**	**13,080**	**6,518**	**6,562**
1	Kodangal Taluk	T	10,594	3,457	7,137	189	179	10	813	664	149	2,188	107	2,081	12,541	5,878	6,663
		R	10,325	3,368	6,957	164	154	10	787	645	142	2,183	107	2,076	12,226	5,712	6,514
		U	269	89	180	25	25	..	26	19	7	5	..	5	315	166	149
	VI Kosigi (P)	U	269	89	180	25	25	..	26	19	7	5	..	5	315	166	149
2	Makthal Taluk	T	7,839	2,808	5,031	646	371	275	689	583	106	1,374	69	1,305	12,599	5,744	6,855
		R	7,281	2,659	4,622	584	309	275	536	457	79	1,326	65	1,261	11,329	5,118	6,211
		U	558	149	409	62	62	..	153	126	27	48	4	44	1,270	626	644
	IX Narayanpet (M)	U	558	149	409	62	62	..	153	126	27	48	4	44	1,270	626	644
3	Mahbubnagar Taluk	T	5,070	2,315	2,755	94	73	21	1,861	1,556	305	2,190	39	2,151	10,101	4,763	5,338
		R	4,274	1,934	2,340	69	55	14	638	588	50	2,062	38	2,024	6,506	3,123	3,383
		U	796	381	415	25	18	7	1,223	968	255	128	1	127	3,595	1,640	1,955
	VII Mahbubnagar (M)	U	796	381	415	25	18	7	1,223	968	255	128	1	127	3,595	1,640	1,955
4	Jadcherla Taluk	T	6,129	2,663	3,466	70	63	7	1,048	847	201	1,323	39	1,284	8,414	3,966	4,448
		R	5,973	2,578	3,395	52	49	3	678	598	80	1,213	31	1,182	7,534	3,538	3,996
		U	156	85	71	18	14	4	370	249	121	110	8	102	880	428	452
	II Badepalle (P)	U	156	85	71	18	14	4	370	249	121	110	8	102	880	428	452
5	Shadnagar Taluk	R	11,866	5,261	6,605	70	59	11	922	835	87	1,396	30	1,366	12,628	5,885	6,743
		T	11,610	5,135	6,475	58	50	8	741	685	56	1,364	30	1,334	11,800	5,505	6,295
		U	256	126	130	12	9	3	181	150	31	32	..	32	828	380	448
	III Farooqnagar (P)	U	256	126	130	12	9	3	181	150	31	32	..	32	828	380	448
6	Kalvakurthi Taluk	T	18,269	8,121	10,148	133	127	6	1,217	1,065	152	2,625	164	2,461	18,147	8,358	9,789
		R	18,269	8,121	10,148	133	127	6	1,217	1,065	152	2,625	164	2,461	18,147	8,358	9,789
		U	..	..	..	..	..	..	..	..	..	..	..	..	..	..	..

(1)	(2)	(3)	(17)	(18)	(19)	(20)	(21)	(22)	(23)	(24)	(25)	(26)	(27)	(28)	(29)	(30)	(31)
7	Nagarkurnool Taluk	T	13,948	6,094	7,854	82	74	8	881	763	118	2,337	84	2,253	17,788	8,275	9,513
		R	13,669	6,001	7,668	75	68	7	638	569	69	2,329	83	2,246	16,818	7,732	9,086
		U	279	93	186	7	6	1	243	194	49	8	1	7	970	543	427
	VIII Nagarkurnool (P)	U	279	93	186	7	6	1	243	194	49	8	1	7	970	543	427
8	Wanaparthi Taluk	T	10,047	4,465	5,582	597	369	228	608	521	87	1,712	85	1,627	12,787	6,311	6,476
		R	9,231	4,066	5,165	568	348	220	453	388	65	1,706	85	1,621	11,228	5,439	5,789
		U	816	399	417	29	21	8	155	133	22	6	..	6	1,559	872	687
	XI Wanaparthi (P)	U	816	399	417	29	21	8	155	133	22	6	..	6	1,559	872	687
9	Atmakur Taluk	T	6,473	2,661	3,812	1,418	612	806	2,240	1,171	1,069	1,145	115	1,030	9,666	4,487	5,179
		R	6,473	2,661	3,812	1,418	612	806	2,240	1,171	1,069	1,145	115	1,030	9,666	4,487	5,179
		U	..	..	..	..	..	..	..	..	..	..	..	..	..	..	..
10	Gadwal Taluk	T	9,544	4,469	5,075	388	291	97	1,012	768	244	2,003	114	1,889	12,016	5,708	6,308
		R	9,259	4,348	4,911	328	258	70	587	456	131	1,871	91	1,780	10,705	5,036	5,669
		U	285	121	164	60	33	27	425	312	113	132	23	109	1,311	672	639
	IV Gadwal (M)	U	285	121	164	60	33	27	425	312	113	132	23	109	1,311	672	639
11	Alampur Taluk	T	12,942	6,067	6,875	119	107	12	571	504	67	1,003	84	919	11,869	5,872	5,997
		R	11,985	5,667	6,318	97	86	11	373	338	35	1,000	84	916	10,873	5,347	5,526
		U	957	400	557	22	21	1	198	166	32	3	..	3	996	525	471
	I Alampur (P)	U	957	400	557	22	21	1	198	166	32	3	..	3	996	525	471
12	Kollapur Taluk	T	12,619	5,852	6,767	183	144	39	583	456	127	1,210	89	1,121	13,637	6,695	6,942
		R	11,832	5,491	6,341	179	140	39	492	387	105	1,203	87	1,116	12,746	6,206	6,540
		U	787	361	426	4	4	..	91	69	22	7	2	5	891	489	402
	V Kollapur (P)	U	787	361	426	4	4	..	91	69	22	7	2	5	891	489	402
13	Achampet Taluk	T	8,077	3,653	4,424	85	81	4	783	612	171	1,265	113	1,152	13,914	6,258	7,656
		R	8,077	3,653	4,424	84	80	4	502	399	103	1,263	111	1,152	13,449	6,081	7,368
		U	..	..	..	1	1	..	281	213	68	2	2	..	465	177	288
	X Srisailam Project Township Left Flank Colony*	U	..	..	..	1	1	..	281	213	68	2	2	..	465	177	288

* Civic status not yet determined

DISTRICT PRIMARY CENSUS ABSTRACT FOR SCHEDULED TRIBES

MAHBUBNAGAR DISTRICT

Sl. No.	District/Taluk/ Town	Total Rural Urban	No. of house-holds with ST members	Total Scheduled Tribes Population			Literates			Total Main Workers (I-IX)			MAIN Cultivators-I		
				Persons	Males	Females	Persons	Males	Females	Persons	Males	Females	Persons	Males	Females
(1)	(2)	(3)	(4)	(5)	(6)	(7)	(8)	(9)	(10)	(11)	(12)	(13)	(14)	(15)	(16)
14	**MAHBUBNAGAR DISTRICT**	**T**	**28,321**	**155,240**	**79,285**	**75,955**	**6,690**	**5,784**	**906**	**77,082**	**46,416**	**30,666**	**45,185**	**32,103**	**13,082**
		R	**27,912**	**153,203**	**78,120**	**75,083**	**6,212**	**5,381**	**831**	**76,306**	**45,864**	**30,442**	**44,995**	**31,967**	**13,028**
		U	**409**	**2,037**	**1,165**	**872**	**478**	**403**	**75**	**776**	**552**	**224**	**190**	**136**	**54**
1	Kodangal Taluk	T	2,586	14,565	7,384	7,181	669	593	76	7,225	4,191	3,034	4,233	3,201	1,032
		R	2,586	14,565	7,384	7,181	669	593	76	7,225	4,191	3,034	4,233	3,201	1,032
		U	..	..	..	..	..	..	..	..	..	..	..	..	..
	VI Kosigi (P)	U	..	..	..	..	..	..	..	..	..	..	..	..	..
2	Makthal Taluk	T	1,157	5,929	2,934	2,995	248	226	22	3,017	1,696	1,321	1,932	1,212	720
		R	1,141	5,841	2,894	2,947	227	207	20	2,974	1,667	1,307	1,920	1,204	716
		U	16	88	40	48	21	19	2	43	29	14	12	8	4
	IX Narayanpet (M)	U	16	88	40	48	21	19	2	43	29	14	12	8	4
3	Mahbubnagar Taluk	T	2,411	13,025	6,652	6,373	992	836	156	5,802	3,810	1,992	3,472	2,478	994
		R	2,269	12,299	6,208	6,091	712	610	102	5,582	3,638	1,944	3,469	2,475	994
		U	142	726	444	282	280	226	54	220	172	48	3	3	..
	VII Mahbubnagar (M)	U	142	726	444	282	280	226	54	220	172	48	3	3	..
4	Jadcherla Taluk	T	2,715	15,788	8,137	7,651	646	585	61	7,542	4,734	2,808	5,377	3,913	1,464
		R	2,681	15,646	8,058	7,588	619	558	61	7,491	4,690	2,801	5,372	3,908	1,464
		U	34	142	79	63	27	27	..	51	44	7	5	5	..
	II Badepalle (P)	U	34	142	79	63	27	27	..	51	44	7	5	5	..
5	Shadnagar Taluk	T	2,218	12,876	6,727	6,149	426	401	25	6,725	3,958	2,767	4,176	2,766	1,410
		R	2,210	12,810	6,666	6,144	392	367	25	6,717	3,951	2,766	4,176	2,766	1,410
		U	8	66	61	5	34	34	..	8	7	1	..	..	..
	III Farooqnagar (P)	U	8	66	61	5	34	34	..	8	7	1	..	..	..
6	Kalvakurthi Taluk	T	5,550	29,913	15,517	14,396	1,101	1,025	76	14,957	9,468	5,489	8,783	6,734	2,049
		R	5,550	29,913	15,517	14,396	1,101	1,025	76	14,957	9,468	5,489	8,783	6,734	2,049
		U	..	..	..	..	..	..	..	..	..	..	..	..	..

(1)	(2)	(3)	(4)	(5)	(6)	(7)	(8)	(9)	(10)	(11)	(12)	(13)	(14)	(15)	(16)
7	Nagarkurnool Taluk	T	1,663	9,354	4,778	4,576	231	211	20	4,331	2,725	1,606	2,982	2,064	918
		R	1,651	9,290	4,740	4,550	209	191	18	4,308	2,712	1,596	2,981	2,063	918
		U	12	64	38	26	22	20	2	23	13	10	1	1	..
	VIII Nagarkurnool (P)	T	12	64	38	26	22	20	2	23	13	10	1	1	..
8	Wanaparthi Taluk	T	2,221	12,712	6,358	6,354	267	253	14	6,508	3,719	2,789	3,528	2,477	1,051
		R	2,129	12,204	6,097	6,107	243	229	14	6,288	3,571	2,717	3,359	2,358	1,001
		U	92	508	261	247	24	24	..	220	148	72	169	119	50
	XI Wanaparthi (P)	U	92	508	261	247	24	24	..	220	148	72	169	119	50
9	Atmakur Taluk	T	601	3,251	1,635	1,616	106	91	15	1,619	922	697	601	449	152
		R	601	3,251	1,635	1,616	106	91	15	1,619	922	697	601	449	152
		U	..	..	..	..	..	..	..	..	..	..	..	..	..
10	Gadwal Taluk	T	645	3,714	1,885	1,829	87	73	14	1,859	1,172	687	729	615	114
		R	622	3,558	1,792	1,766	59	52	7	1,799	1,129	670	729	615	114
		U	32	156	93	63	28	21	7	60	43	17	..	..	..
	IV Gadwal (M)	U	32	156	93	63	28	21	7	60	43	17	..	..	..
11	Alampur Taluk	T	177	911	472	439	55	45	10	523	291	232	100	73	27
		R	170	878	455	423	51	41	10	506	284	222	100	73	27
		U	7	33	17	16	4	4	..	17	7	10	..	..	..
	I Alampur (P)	U	7	33	17	16	4	4	..	17	7	10	..	..	..
12	Kollapur Taluk	T	1,846	9,790	4,905	4,885	277	222	55	5,308	2,904	2,404	2,863	1,756	1,107
		R	1,825	9,694	4,859	4,835	259	211	48	5,254	2,871	2,383	2,863	1,756	1,107
		U	21	96	46	50	18	11	7	54	33	21	..	..	..
	V Kollapur (P)	U	21	96	46	50	18	11	7	54	33	21	..	..	..
13	Achampet Taluk	T	4,522	23,412	11,901	11,511	1,585	1,223	362	11,666	6,826	4,840	6,409	4,365	2,044
		R	4,477	23,254	11,815	11,439	1,565	1,206	359	11,586	6,770	4,816	6,409	4,365	2,044
		U	45	158	86	72	20	17	3	80	56	24	..	..	..
	X Srisailam Project Township Left Flank Colony*	U	45	158	86	72	20	17	3	80	56	24	..	..	..

* Civic status not yet determined

DISTRICT PRIMARY CENSUS ABSTRACT FOR SCHEDULED TRIBES

MAHBUBNAGAR DISTRICT

Sl. No.	District/Taluk/ Town	Total Rural Urban	WORKERS									Marginal Workers			Non-Workers		
			Agricultural labourers II			Household Industry Manufacturing, Processing, Servicing and Repairs (V (a))			Other Workers (III, IV, V (b) & VI to IX)								
			Persons	Males	Females	Persons	Males	Females	Persons	Males	Females	Persons	Males	Females	Persons	Males	Females
(1)	(2)	(3)	(17)	(18)	(19)	(20)	(21)	(22)	(23)	(24)	(25)	(26)	(27)	(28)	(29)	(30)	(31)
14	**MAHBUBNAGAR DISTRICT**	**T**	**23,043**	**8,528**	**14,515**	**4,496**	**2,472**	**2,024**	**4,358**	**3,313**	**1,045**	**8,606**	**471**	**8,135**	**69,552**	**32,398**	**37,154**
		R	**22,946**	**8,484**	**14,462**	**4,401**	**2,430**	**1,971**	**3,964**	**2,983**	**981**	**8,566**	**465**	**8,101**	**68,331**	**31,791**	**36,540**
		U	**97**	**44**	**53**	**95**	**42**	**53**	**394**	**330**	**64**	**40**	**6**	**34**	**1,221**	**607**	**614**
1	Kodangal Taluk	T	2,365	595	1,770	354	192	162	273	203	70	737	56	681	6,603	3,137	3,466
		R	2,365	595	1,770	354	192	162	273	203	70	737	56	681	6,603	3,137	3,466
		U	..	..	..	..	..	..	..	..	..	..	..	..	..	..	..
	VI Kosigi (P)	U	..	..	..	..	..	..	..	..	..	..	..	..	..	..	..
2	Makthal Taluk	T	518	162	356	339	168	171	228	154	74	213	8	205	2,699	1,230	1,469
		R	507	160	347	337	166	171	210	137	73	208	8	200	2,659	1,219	1,440
		U	11	2	9	2	2	..	18	17	1	5	..	5	40	11	29
	IX Narayanpet (M)	U	11	2	9	2	2	..	18	17	1	5	..	5	40	11	29
3	Mahbubnagar Taluk	T	1,546	776	770	192	102	90	592	454	138	1,394	24	1,370	5,829	2,818	3,011
		R	1,503	754	749	186	99	87	424	310	114	1,388	23	1,365	5,329	2,547	2,782
		U	43	22	21	6	3	3	168	144	24	6	1	5	500	271	229
	VII Mahbubnagar (M)	U	43	22	21	6	3	3	168	144	24	6	1	5	500	271	229
4	Jadcherla Taluk	T	1,794	562	1,232	195	104	91	176	155	21	933	82	851	7,313	3,321	3,992
		R	1,787	558	1,229	191	100	91	141	124	17	926	82	844	7,229	3,286	3,943
		U	7	4	3	4	4	..	35	31	4	7	..	7	84	35	49
	II Badepalle (P)	U	7	4	3	4	4	..	35	31	4	7	..	7	84	35	49
5	Shadnagar Taluk	T	1,892	753	1,139	268	141	127	389	298	91	527	29	498	5,624	2,740	2,884
		R	1,892	753	1,139	268	141	127	381	291	90	522	28	494	5,571	2,687	2,884
		U	..	..	..	..	..	..	8	7	1	5	1	4	53	53	..
	III Farooqnagar (P)	U	..	..	..	..	..	..	8	7	1	5	1	4	53	53	..
6	Kalvakurthi Taluk	T	4,648	1,691	2,957	531	336	195	995	707	288	2,161	93	2,068	12,795	5,956	6,839
		R	4,648	1,691	2,957	531	336	195	995	707	288	2,161	93	2,068	12,795	5,956	6,839
		U	..	..	..	..	..	..	..	..	..	..	..	..	..	..	..

(1)	(2)	(3)	(17)	(18)	(19)	(20)	(21)	(22)	(23)	(24)	(25)	(26)	(27)	(28)	(29)	(30)	(31)
7	Nagarkurnool Taluk	T	912	401	511	327	177	150	110	83	27	643	55	588	4,380	1,998	2,382
		R	911	400	511	312	170	142	104	79	25	643	55	588	4,339	1,973	2,366
		U	1	1	..	15	7	8	6	4	2	..	..	..	41	25	16
	VIII Nagarkurnool (P)	U	1	1	..	15	7	8	6	4	2	..	..	..	41	25	16
8	Wanaparthi Taluk	T	2,182	720	1,462	517	298	219	281	224	57	550	26	524	5,654	2,613	3,041
		R	2,149	706	1,443	515	298	217	265	209	56	548	25	523	5,368	2,501	2,867
		U	33	14	19	2	..	2	16	15	1	2	1	1	286	112	174
	XI Wanaparthi (P)	U	33	14	19	2	..	2	16	15	1	2	1	1	286	112	174
9	Atmakur Taluk	T	377	104	273	493	253	240	148	116	32	97	10	87	1,535	703	832
		R	377	104	273	493	253	240	148	116	32	97	10	87	1,535	703	832
		U	..	..	..	..	..	..	..	..	..	..	..	..	..	..	..
10	Gadwal Taluk	T	581	213	368	443	253	190	106	91	15	241	15	226	1,614	698	916
		R	580	213	367	413	234	179	77	67	10	277	12	215	1,532	651	881
		U	1	..	1	30	19	11	29	24	5	14	3	11	82	47	35
	IV Gadwal (M)	U	1	..	1	30	19	11	29	24	5	14	3	11	82	47	35
11	Alampur Taluk	T	149	75	74	226	109	117	48	34	14	20	3	17	368	178	190
		R	149	75	74	210	102	108	47	34	13	20	3	17	352	168	184
		U	..	..	..	16	7	9	1	..	1	..	..	..	16	10	6
	I Alampur (P)	U	..	..	..	16	7	9	1	..	1	..	..	..	16	10	6
12	Kollapur Taluk	T	1,672	669	1,003	411	200	211	362	279	83	240	2	238	4,242	1,999	2,243
		R	1,671	668	1,003	391	200	191	329	247	82	239	2	237	4,201	1,986	2,215
		U	1	1	..	20	..	20	33	32	1	1	..	1	41	13	28
	V Kollapur (P)	U	1	1	..	20	..	20	33	32	1	1	..	1	41	13	28
13	Achampet Taluk	T	4,407	1,807	2,600	200	139	61	650	515	135	850	68	782	10,896	5,007	5,889
		R	4,407	1,807	2,600	200	139	61	570	459	111	850	68	782	10,818	4,977	5,841
		U	..	..	..	..	..	..	80	56	24	..	..	..	78	30	48
	X Srisailam Project Township Left Flank Colony*	U	..	..	..	..	..	..	80	56	24	..	..	..	78	30	48

* Civic Status not yet determined

1981 CENSUS PUBLICATIONS

GOVERNMENT OF INDIA PUBLICATIONS

Series–2 Andhra Pradesh

Part	I–A	Administration Report – Enumeration
Part	I–B	Administration Report – Tabulation
Part	II–A	General Population Tables – A Series
Part	II–B	Primary Census Abstract
Part	III–A	General Economic Tables – B Series
	III–B	
Part	IV–A	Social and Cultural Tables – C Series
Part	IV–B	
Part	V–A	Migration Tables – D Series
	V–B	
Part	VI–A	Fertility Tables – F Series
	VI–B	
Part	VII	Tables on Houses and Disabled Population
Part	VIII–A	HH Series Tables covering material of construction of Houses
	VIII–B	Tables HH–17, HH–17 SC and HH–17 ST
Part	IX	Special Tables on SC & ST
Part	X–A	Town Directory
	X–B	Survey Reports on Selected Towns
	X–C	Survey Reports on Selected Villages
Part	XI	Ethnographic studies on SC & ST
Part	XII	Census Atlas

GOVERNMENT OF ANDHRA PRADESH PUBLICATIONS *

District Census Handbooks

Part	XIII–A & B	Village & Town Directory Village-wise/Urban wardwise Primary Census Abstract	(One Volume for each district)

* Available for sale at the Publication Bureau, Government Central Press, Chenchalguda, Hyderabad-500 659.

MAHBUBNAGAR DISTRICT

ERRATA

Page (1)	Column (2)	Reference (3)	For (4)	Read (5)
[17]	..	Para 2 line 12	maifested	manifested
[22]	..	Para 7 line 3	these presented	these are presented
[24]	..	Para 8 line 4	order or their	order of their
[29]	..	Para 5 line 4	huts in	huts or in
[48]	..	Table 24 title	EXPORTED TOWNS	EXPORTED IN TOWNS
1	..	Para 1 line 7	againt	against
2	..	Para 1 line 4	Electrity	Electricity
15	19	97 Annasagar	14.29	111·29
17	20	109 Mudireddipalle	N1:T1	M1:T1
19	16	129 Pedripahad	TK (79.32), W (67.58)	W (79.32), TK (67.58)
23	20	148 Bommanpahad	C1:M1	..
,,	20	149 Kamsanpalle	..	C1:M1
47	20	32 Jainalipur	..	N2:M2.T2
49	11 to 20	data particulars	51 Salepalle	52 Kothapalle
,,	,,	,,	52 Kothapalle	51 Salepalle
55	..	Alphabetical list	48 Kodoor	84 Kodoor
59	20	21 Bodajanampet	..	T1
79	16	58 Viswanathpur	TK (19.02)	R (19.02)
,,	15	63 Chalvendrampalle	36	..
106	7	113 Velugommula	W,HP	W
110	10	139 Dondichintalapalle	-5	BS
122	10	55 Cherlaitkyala	5-10	-5
,,	10	60 Venkatapur	SB	BS
171	13	94 Chinna Gopalpur	..	ED
,,	19	106 Mulamalla	238.68	283.68
207	17	49 Satapuram	12.14	92.67
,,	18	,,	481.17	1,115·31
,,	19	,,	239.17	292.59
223	17	68 Lakshmapur Patti Nadimpalle	357.21	351.27
254	2	05 Achampet Taluk	48 Tummanpet	41 Tummanpet
287	7	Sl. No. 13 Bhavanampalle		uninhabited
315	37	Gadwal (M)	19,564	19,654
352	11	Jadcherla Taluk - Total	8,817	8,137
358	12	Badepalle (P) - Total	32	63
496	2	Name of Town	Srisailam Project Township	Srisailam Project Township L.F.C.
,,	4	Block 1, EB No. 6	440	428
,,	5	,,	55	39
,,	4	,, Total	3,463	3,451
,,	5	,, ,,	330	314
,,	4	Block 2, EB No. 6	299	311
,,	5	,,	11	27
,,	4	,, Total	2,779	2,791
,,	5	,, ,,	314	330
505	4	Gadwal Taluk - Total	645	654