CENSUS OF INDIA 1981

SERIES—23

WEST BENGAL

DISTRICT CENSUS HANDBOOK

PART XIII-B

VILLAGE & TOWNWISE PRIMARY CENSUS ABSTRACT

WEST DINAJPUR DISTRICT

S. N. GHOSH
of the Indian Administrative Service
Director of Census Operations
West Bengal

Price : (Inland) Rs. 15-00 Paise (Foreign) £ 1·75 or 5 $ 40 Cents

PUBLISHED BY THE CONTROLLER,
GOVERNMENT PRINTING, WEST BENGAL AND
PRINTED BY PRINT & CRAFTS
24/1A, BUDHU OSTAGAR LANE,
CALCUTTA-700 009

CONTENTS

Foreword	VII
Preface	IX
Acknowledgements	XI
Map of the District	XIII
Important Statistics	XV
Analytical Note and Analysis of Data	1-19
District Primary Census Absract .	20-31
(Police Station-wise, Total, Rural, Urban)	
Police Station-wise Primary Census Abstract	
1. Chopra Police Station	
(a) Alphabetical list of villages	33
(b) Village-wise Primary Census Abstract	36
2. Islampur Police Station	
(a) Alphabetical list of villages	44
(b) Village-wise Primary Census Abstract	46
(c) Town-wise Primary Census Abstract	52
(For Statutory town ward -wise)	
3. Goalpokhar Police Station	
(a) Alphabetical list of villages	55
(b) Village-wise Primary Census Abstract	58
4. Chakalia Police Station	
(a) Alphabetical list of villages	71
(b) Village-wise Primary Census Abstract	74
5. Karandighi Police Station	
(a) Alphabetical list of villages	84
(b) Village-wise Primary Census Abstract	88
(c) Town-wise Primary Census Abstract	100
(For Statutory town ward-wise)	
6. Raiganj Police Station	
(a) Alphabetical list of villages	102
(b) Village-wise Primary Census Abstract	106
(c) Town-wise Primary Census Abstract	120
(For Statutory town ward-wise)	

7. Hemtabad Police Station

(a) Alphabetical list of villages 122
(b) Village-wise Primary Census Abstract 124

8. Kaliaganj Police Station

(a) Alphabetical list of villages 133
(b) Village-wise Primary Census Abstract 136
(c) Town-wise Primary Census Abstract 148
(For Statutory town ward-wise)

9. Kushmundi Police Station

(a) Alphabetical list of villages 150
(b) Village-wise Primary Census Abstract 154
(c) Town-wise Primary Census Abstract
(For Statutory town ward-wise)

10. Itahar Police Station

(a) Alphabetical list of villages 170
(b) Village-wise Primary Census Abstract 174

11. Banshihari Police Station

(a) Alphabetical list of villages 190
(b) Village-wise Primary Census Abstract 194

12. Gangarampur Police Station

(a) Alphabetical list of villages 215
(b) Village-wise Primary Census Abstract 218
(c) Town-wise Primary Census Abstract 230
(For Statutory town ward-wise)

13. Kumarganj Police Station

(a) Alphabetical list of villages 232
(b) Village-wise Primary Census Abstract 236

14. Tapan Police Station

(a) Alphabetical list of villages 250
(b) Village-wise Primary Census Abstract 254

15. Balurghat Police Station

(a) Alphabetical list of villages 273
(b) Village-wise Primary Census Abstract 278
(c) Town-wise Primary Census Abstract 300
(For Statutory town ward-wise)

16. Hilli Police Station

(a) Alphabetical list of villages 302
(b) Village-wise Primary Census Abstract 304
(c) Town-wise Primary Census Abstract 308
(For Statutory town ward-wise)

Appendix :

Total Population, Scheduled Caste
Population, Scheduled Tribe
Population—Urban Block-wise 311

District Primary Census Abstract for Scheduled Castes 321

District Primary Census Abstract for Scheduled Tribes 334

List of Scheduled Castes and Scheduled Tribes—West Bengal 347

Maps :

1. Chopra Police Station
2. Islampur Police Station 349
3. Golpokhar Police Station 351
4. Chakalia Police Station 353
5. Karandihi Police Station 355
6. Raiganj Police Station 357
7. Hemtabad Police Station 359
8. Kaliaganj Police Station 361
9. Kushmundi Police Station 363
10. Itahar Police Station 365
11. Banshihari Police Station 367
12. Gangarampur Police Station 369
13. Kumarganj Police Station 371
14. Tapan Police Station 373
15. Balurghat Police Station
16. Hilli Police Station

FOREWORD

The district census handbook (DCH), compiled by the Census Organisation on behalf of the State Governments , is one of the most valuable products of the Census. The DCH is constantly referred to by planners, administrators, academicians and researchers. It is *inter alia* used for delimitation of constituencies, formulation of local level and regional plans and as an aid to District administration. The district census handbook is the only publication which provides Primary Census Abstract (PCA) data upto village level for the rural areas and ward-wise for each city or town. It also provides data on infrastructure and amenities in villages and towns, etc.

The district census handbook series was initiated during the 1951 Census. It contained important census tables and PCA for each village and town of the district. During 1961 Census the scope of the DCH was enlarged and it contained a descriptive account of the district, adminisrtative statistics, census tables and a village and town directory, including PCA. The 1971 DCH series was planned in three parts. Part—A related to village and town directory, Part—B to village and town PCA and Part—C comprised analytical report, administrative statistics, district census tables and certain analytical tables based on PCA and amenity data in respect of villages. However, in some states it was confined to district census tables and in a few cases altogether given up due to delay in compilation and printing.

While designing the format of 1981 DCH series some new features along with the restructuring of the formats of village and town directory have been attempted. At the same time, comparability with the 1971 data has also been kept in view. All the amenities except power supply in the village have been brought together in the village directory with the instruction that in case an amenity is not available in the referrent village the distance in broad ranges from the nearest place where the amenity is available may be given. The restructuring of the format of the village directory and incorporating more exhaustive data on infrastructure aspect particularly in relation to amenities and land-use pattern is expected to further meet the need of micro level planning for rural areas. It is expected to help not only in local area planning but regulating the provision of goods and services as well so as to minimise the regional imbalances in the process of development. A few new items of information have also been introduced to meet some of the requirements of the Revised Minimum Needs Programme. Such new items of information as adult literacy centres, primary health sub-centres, and community health workers in the village have been introduced in the village directory with this objective in mind. The new item on approach to the village is to have an idea about the villages in the disrtict which are inaccessible. A new column, "total population and number of households" has been introduced to examine the correlation[s] of the amenities with the population and number of households they serve. Addition of two more appendices listing the villages where no amenities are available and according to the proportion of scheduled caste and scheduled tribe population to the total population has also been made with this view in mind.

The formats of the town directory have also been modified to meet the requirements of the Minimum Needs Programme by providing information on a few new items. A new statement on civic and other amenities in slums in Class—I and Class—II towns (Statement IV—A) has been introduced with this objective in mind. It is expected that this will help the planners to chalk out programmes on provision of civic amenities for the improvement of slums. The columns on Scheduled Castes and Scheduled Tribes population in statement IV relating to civic and other amenities and adult literacy classes/centres under educational facilities in statement V are also added *inter alia* with this view. A significant addition is class of town in all the seven statements of the town directory. The infrastructure of amenities in urban areas of the country can be best analysed by taking the class of towns into consideration. The addition of the columns on civic administration status and population in a few statements also serves this purpose.

The format of the primary census abstract for the villages and towns has been formulated in the light of changes in the economic and other questions canvassed through the individual slip of 1981 Census.

In order to avoid delay in publication of 1981 DCH series it has been so designed that Part—A of the volume contains village and town directory and Part—B, the PCA of villages and towns including the Scheduled Castes and Scheduled Tribes PCA upto Police Station/Town levels. At the beginning of the DCH a detailed analytical note supported by a number of inset tables based on PCA and non census data in relation to the infrastructure has been introduced to enhance its value. The District and Police Station level maps depicting the boundaries and other important features have been inserted at appropriate places, to further enhance the value of the pulication.

This publication is a joint venture of the State Government and the Census Organisation. The data have been collected and compiled in the state under the direction of Shri S. N. Ghosh, I. A. S. the Director of Census Operations, West Bengal on behalf of the State Government which has borne the cost of printing. The task of planning, designing, and co-ordination of this publication was carried out by Shri N. G. Nag, Deputy Registrar General (Social Studies) of my office, Dr. B. K Roy, Deputy Registrar General (Map) provided the technical guidance in the preparation of the maps. Data received from Census Directorates have been scrutinised in the Social Studies Division at the headquarters under the guidance of Shri M.M. Dua, Senior Research Officer. I am thankful to all who have contributed in this project.

P. PADMANABHA
Registrar General, India

New Delhi
the 26th April, 1982

PREFACE

The District Census Handbook compiled by the Census Directorate, West Bengal, on behalf of the Govt. of West, Bengal, containing Census Statistics besides other invaluable data of importance for use by the State Govt., district administration, research scholars and various other data-users owes its origin to 1951 Census. The present publication of 1981 Census is fourth in the series.

The Census of 1981 was conducted in February, 1981 with sunrise of 1st March, 1981 as reference date under the stewardship of Shri S. N. Ghosh, Director of Census Operations, West Bengal. The credit for the success of the operation goes entirely to Shri Ghosh. However, before the report could be finalised, Shri Ghosh had to resume his duties under the Govt. of West Bengal in public interest. The present publication is the product of his dedicated labour, immaculate planning and sterling administrative capabilities. Without the active involvement and inspiring leadership of Shri Ghosh, the present publication would have been a still birth.

The Census statistics in the form of Primary Census Abstract included in the publication relate to the district of West Dinajpur A brief analytical note with a number of inset tables based on Census data, included in this publication, will hopefully meet the requirements of the readers.

As mentioned earlier, the 1981 Census Operation in West Bengal was conducted by Shri S. N. Ghosh, as Director of Census Operations under the inspiring captaincy of Shri P. Padmanabha, former Registrar General and ex-officio Census Commissioner of India, whose imaginative planning, enthusiastic support and electrifying guidance led us to successful completion of an undoubtedly difficult operation. We silently recall the contribution of Shri Padmanabha.

Shri V. S. Verma, the present Registrar General, India has been guiding us soon after his assumption of office in 1983 to oversee the timely completion of the project. Without his active support, deep understanding and mature guidance, the publication would not have progressed much. We are grateful to Shri Verma.

We gratefully recall the help, guidance and advice received from Shri V. P. Pandey, Joint Registrar General, India in technical and administrative matters relating to this project.

Dr. N. G. Nag, Deputy Registrar General (Social Studies) and his colleagues had provided us technical guidance and scholarly assistances right from the start of the project. We acknowledge our debt to him and his colleagues.

We are also indebted to Shri K. K. Chakraborty former Deputy Registrar General (C & T) and Shri N. Rama Rao, Asstt. Registrar General, for their helpful suggestions. Dr. B. K. Roy, Deputy Registrar General (Map) had provided us excellent support and guidance in cartographic matters. We are indebted to him.

The data presented in the volume were collected at grass-root level by the District Magistrate, West Dinajpur (Principal Census Officer) and his innumerable colleagues including the Charge Superintendents, Census Supervisors, Census Enumerators. The data were processed under the Deputy Director in-charge of the Regional Tabulation office by a host of Coders, Checkers, Tabulators, Supervisors etc. We acknowledge their contributions to the preparation of this volume.

The final tabulation and compilation of data have been done by the Central Tabulation Unit of this office under the supervision of Sri S. K. Guha, Investigator, first under the guidance and supervision of Shri M. N. Sarkar, Asstt. Director of Census Operations, (since retired) and later under Shri A. K. Dutta, Deputy Director of Census Operations, West Bengal. Without their sincere efforts the data could not have been finalised. The analytical note was prepared by Shri S. K. Guha, Investigator and scrutinised, edited and finalised by Shri A. K. Dutta, Deputy Director of Census Operations, West Bengal. The publication is a silent testimony to their labour and love.

The credit for preparation of the maps goes to the Map unit of this directorate under the technical and administrative guidance and supervision of Shri A. K. Dutta, Deputy Director of Census Operations, West Bengal, who was ably assisted by Shri Chourajit Singh, Senior Geographer, Sri T. S. Khadatkar, Geographer and their colleagues.

The printing work was supervised very efficiently by Shri S. K. Guha, Investigator, under the able guidance of Sri A. K. Dutta, Deputy Director without whose direct involvement the publication could not have seen the light of the day. We recall Shri Datta's effective contribution with admiration.

There were also officials who had contributed to the project from behind the curtain. Among officials of the State Government who had helped us in various stages of the publication are Shri K. J. Basu Roy Chaudhury, WBCS and Shri B. Bhattacharyya, WBCS, both Deputy Secretaries to the Govt. of West Bengal, Home (C & E) Department, Writers' Buildings, Calcutta and their colleagues to whom we pay our tribute. Mention should also be made of the Controller of Stationery, Govt. of West Bengal, for kindly providing us the necessary printing materials.

Lastly, we must express our appreciation to Print & Crafts, 24/1A, Budhu Ostagar Lane, Calcutta-700 009 for the printing of this publication.

Sukumar Sinha

Calcutta

Joint Director of Census Operations,

West Bengal

ACKNOWLEDGEMENT

No.	*Name*	*Designation*
1	Smt. Anjali Das	Statistical Assistant.
2	,, Sucheta Dutta	do
3	,, Gita Chatterjee	do
4	Sri Sudhin Ghosh	do
5	,. Kamal Dutta	do
6	,, Pratap Singh	do
7	,, Rabindranath Addhya	do
8	,, Nikhil Bagchi	Computor
9	,, Ranendra Kumar Roy Chowdhury	do
10	,, Ashok Kumar Sarkar	do
11	,, Manas Kumar Mitra	do
12	Smt. Banani Ghosh	do
13	,, Nira Chakraborty	do
14	,, Mira Banerjee	do
15	,, Kalpana Chowdhury	do
16	,, Namita Chatterjee	do
17	,, Atashi Dasgupta	do
18	,, Anita Mukherjee	do
19	,, Amala Putatuda	do
20	,, Ranu Indra	do
21	Sri Prasanta Kumar Burman	Proof Reader
22	Smt. Supti Chatterjee	do
23	Sri Gouri Sankar Chatterjee	do
24	,, Bikas Roy	do
25	,, Uma Sankar Bhattacharya	do
26	,, Sushil Dutta	do
27	Smt. Manjushree Saha Chowdhury	do
28	,, Mili Bhowmik	do

29	Sri R. K. Chourajit Singh	Senior Geographer
30	„ T S. Khadatkar	Geographer
31	„ Bimalesh Das	Sr. Artist (Since Retired, 1986)
32	„ Birendranath Mallick	Sr. Artist
33	„ Ram Chandra Kaibartta Das	do
34	„ J. B. Dasgupta	Artist
35	„ A. R. Halder	Sr. Draughtsman
36	„ Pradip Das	do
37	„ Chapal Kumar Ghosh	Artist
38	„ H. R. Banerjee	Draughtsman
39	„ B. K. Majumder	do
40	„ A. K. Paul	do
41	„ S. K. Chatterjee	do

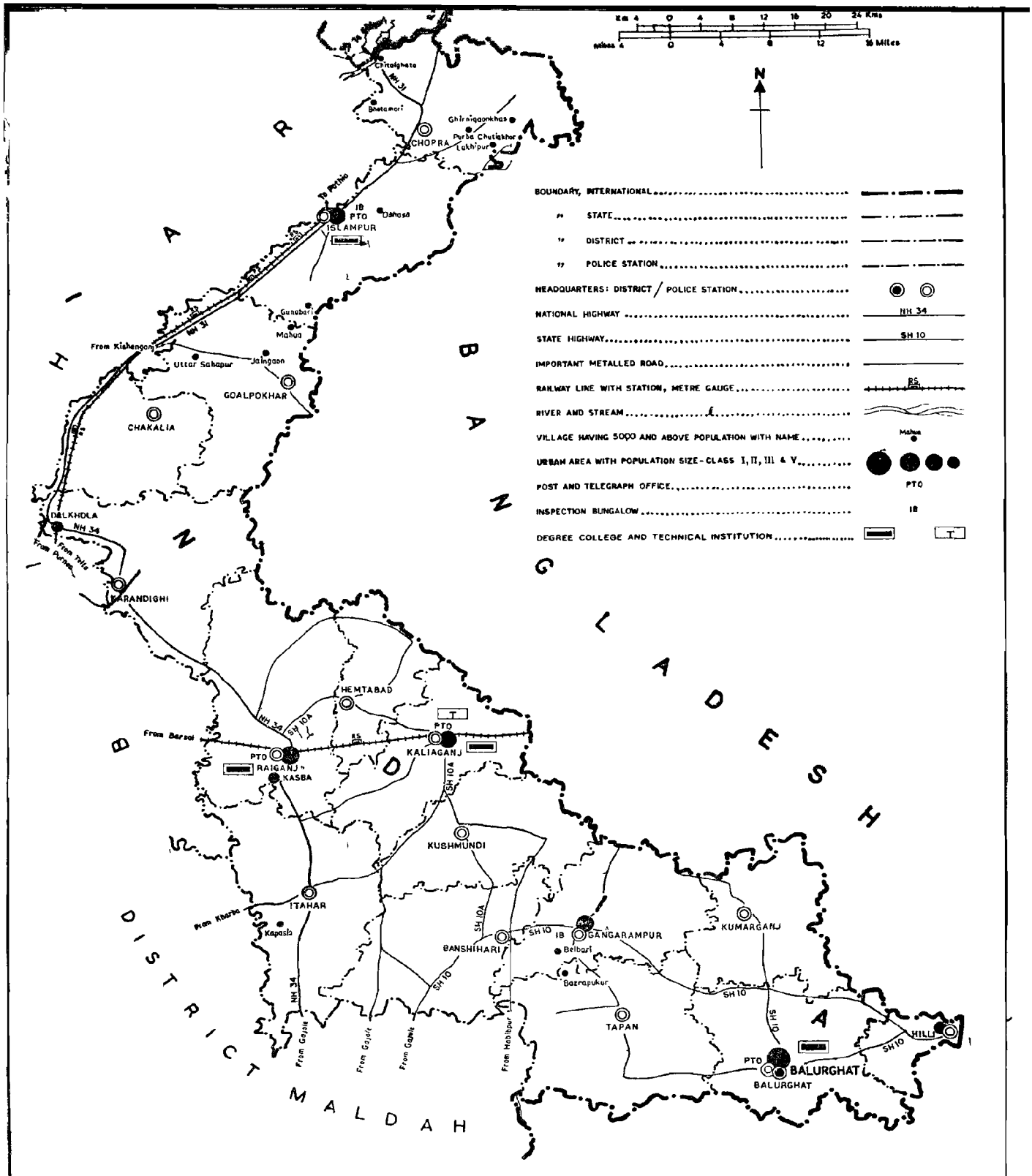

BASED UPON SURVEY OF INDIA MAP WITH THE PERMISSION OF THE SURVEYOR GENERAL OF INDIA

THE INDO-BANGLADESH BOUNDARY SHOWN ON THIS MAP IS THE ONE EXISTING PRIOR TO THE CONCLUSION OF THE AGREEMENT ON 16, 1974 BETWEEN INDIA AND BANGLADESH.

© GOVERNMENT OF INDIA COPYRIGHT, 1986.

IMPORTANT STATISTICS

			WEST BENGAL	WEST DINAJPUR
Population	Total	Persons	54,580,647	2,404,947
		Males	28,560,901	1,241,611
		Females	26,019,746	1,163,336
	Rural	Persons	40,133,926	2,136,221
		Males	20,617,489	1,100,216
		Females	19,516,437	1,036,005
	Urban	Persons	14,446,721	268,726
		Males	7,943,412	141,395
		Females	6,503,309	127,331
Decennial Population Growth Rate 1971-81	Total		23·17	29·31
	Rural		20·36	26·69
	Urban		31·73	54·72
Area in (Sq. Kms)			88,752·0	5,858·0
Density of Population (Per Sq. Kms.)			615	499
Sex-ratio (Number of Females Per 1,000 Males)	Total		911	937
	Rural		947	942
	Urban		819	901
Literacy Rate		Persons	40·94	27·00
		Males	50·67	36·22
		Females	30·25	17·17
Percentage of Urban Population to Total Population			26·47	11·17
Percentage to Total Population :				
(i) Main Workers		Persons	28·26	29·86
		Males	48·71	52·60
		Females	5·81	5·58
(ii) Marginal Workers		Persons	1·91	2·19
		Males	1·58	1·56
		Females	2·26	2·88
(iii) Non-Workers		Persons	69·83	67·95
		Males	49·70	45·84
		Females	91·93	91·54

Break up of Main Workers :				
Percentage among Main Workers				
(i) Cultivators		Persons	29·76	47·02
		Males	31·40	26·39
		Females	14·67	0·85
(ii) Agricultural Labourers		Persons	25·23	34·49
		Males	23·69	16·79
		Females	39·43	3·37
(iii) Household Industry		Persons	3·52	0·58
		Males	3·09	0·69
		Females	7·50	0·45
(i v) Other Workers		Persons	41·49	16·57
		Males	41·82	8·72
		Females	38·40	0·91
Percentage of Scheduled Castes Population to Total Population		Persons	21·99	28·57
		Males	21·82	28·60
		Females	22·17	28·55
Percentage of Scheduled Tribes Population to Total Population		Persons	5·63	10·82
		Males	5·46	10·70
		Females	5·81	10·94
Number of Occupied Residential houses			9,591,501	433,776
Number of Villages	Total		41,112	3,138
	Inhabited		38,024	3,036
	Uninhabited		3,088	102
Number of Towns			291	8

ANALYTICAL NOTE

ANALYTICAL NOTE

It has been the tradition of the Indian Census to present the census data under the two broad divisions termed urban and rural.

The definition of an urban unit at the 1981 Census is as follows :

(a) All places with a Corporation, Municipality, Town Committee, Notified Area, Cantonment.

(b) All other places which satisfied the following criteria :

(i) A population of 5,000 as the minimum,

(ii) Density per square kilometre would be a minimum of 400, and

(iii) At least 75% of the male working force should be engaged in non-agricultural pursuits.

Apart from town/city the 1971 concept of urban agglomeration is also adopted for the 1981 Census. An urban agglomeration means a stretch of urban area covering more than one municipality/town/urban outgrowth within a geographically contiguous urban continuum. An urban agglomeration shows how a particular area has had geographically continuous urbanisation.

Mention may be made in this connection of urban outgrowths. The concept of urban outgrowth has come into force for the first time in 1981 Census. The outgrowth, which must necessarily be contiguous to an urban area, is itself an urban area in so far as it fulfills the last two criteria of being an urban unit, but it falls short on the population front, *i. e.* it would have a population of less than 5,000 but more than 600.

All other areas which are not covered by the definition of urban as stated above will be treated as Rural.

Census House :

We defined the Census house in the following manner : "A census house is a building or part of a building having a separate main entrance from the road or common courtyard or staircase etc. used or recognised as a separate unit. It may be occupied or vacant. It may be used for a residential or non-residential purpose or both". Actually to make the concept understandable and applicable in field we had to introduce the concept of singleness of use. What, as per the above definition, would be a census house otherwise might not be so if there is no singleness of use.

Household :

We defined household as follows : "The household is a group of persons who commonly live together and would take their meals from a common kitchen unless the exigencies of work prevented any of them from doing so. There may be a household of persons related by blood or household of unrelated persons or having a mix of both".

Scheduled Castes/Scheduled Tribes :

We have our own list of scheduled castes and scheduled tribes notified for our state only. If the person belonging to a scheduled caste or scheduled tribe returns his caste or tribe by a synonym or generic name of

a caste or a tribe, the information was noted if it found place in the notified list. All efforts were given to ascertain the correct name of the scheduled caste or tribe as found in the notified list. For a household belonging to scheduled castes or scheduled tribes, religion of the head of household was also examined. Scheduled caste population are found only among the Population belonging to Hindu and Sikh religions but the scheduled tribe population may belong to any religion.

Literates :

In the census terminology, a person who can both read and write with understanding in any language is to be taken as literate. A man who can merely read but cannot write is not a literate. It is not necessary that a person who is literate should have received any formal education or should have passed any minimum education standard. All the children of the age of four years or less were treated as illiterate even if the child was attending a school or might have picked up reading and writing.

Careful attention was also given while collecting information on educational atainment of individuals. The highest education level attained by the person enumerated was recorded. This information is vital for manpower planning.

Main Workers :

The definition of worker difference between 1971 and 1981 and the system of dividing the entire population by application of the concept of worker has also undergone a very important change. Earlier in 1961 and then in 1971 the total population was divided into two categories mutually exclusive of each other. They were workers and non-workers respectively. But in 1981, this dichotomy has been replaced by a trichotomy with three categories mutually exclusive of each other, viz. main workers, marginal worker and non-workers.

The 1961 Census definition of worker was as follows :

"The basis of work will be satisfied in the case of seasonal work like cultivation, livestock, dairying, household industry etc., if the person has had some regular work of more than one hour a day throughout the greater part of the working season. In the case of regular employment in any trade, profession, service, business or commerce the basis of work will be satisfied if the person was employed during any of the fifteen days preceding the day on which you (Enumerator) visited the "Household". In 1971, the following definition was applied : "A worker is a person whose main activity is participation in any economically productive work by his physical or mental activity. Work involves not only actual work but effective supervision and direction of work. The reference period is one week prior to the date of enumeration in the case of regular work in trade, profession, service or business. If a person had any such regular work on any one of the days during this reference period and this has been returned as his main activity the person will be categorised accordingly.....There are certain types of work which are not carried on throughout the year such as cultivation, livestock keeping, plantation work, some types of household industry etc. A person's main activity should be ascertained with reference to such work in last one year even if he was not economically active in the week prior to enumeration".

Further, those who did not do any work in the manner described above, yet did some work to come under the category of secondary worker. As per 1971 definition, it was to cover "cases like persons performing household duties or students who may not be engaged in any other economically productive work at all, as also those who, though basically are performing household duties or students etc., for the purpose of their main activity, still participated in some other economic activity such as helping the household in several items of work, as in cultivation, or in household industry, or in looking after the cattle, in attending to family business etc., but not to the extent as a full time work. Such participation will be considered as secondary work of those persons.....participation of work that goes to augment the income of the household will only be treated as economic activity".

In 1981 Census any one who has done any work at all during the last one year is a worker. The definition of work as participation in any economically productive activity either in physical or mental way remain more or less the same as in 1971. But this time the population has been classified into three main groups, each mutually exclusive of the others. The main workers are those who have worked major part of the year preceding the enumeration. In other words, the main worker is somebody who has done economically productive work for at least 183 days during the year preceding enumeration. All workers have been categorised in four distinct parts viz. (i) Cultivators, (ii) Agricultural Labourers, (iii) Household Industries and (iv) Other Workers in 1981 Census. This is a major departure from the 1971 categories of workers. In 1971 Census the workers were divided in nine categories.

Marginal Workers :

The marginal workers are those who have worked any time at all in the year precding enumeration but have not worked for a major part of the year. In other words, marginal workers are those who participated in economically productive work for less than 183 days during the year precding Enumeration.

Non-Workers :

Non-workers are those who have not done any economically productive work at all during the last one year. All non-workers have been divided into seven categories in 1981 Census. They are (i) Students, (ii) Household duties, (iii) Rentiers/Retired persons, (iv) Beggers etc., (v) Inmates of Institutions, (vi) Dependents and (vii) Others.

Scope of Primary Census Abstract :

The Primary Census Abstract is the basic table prepared from the total count of census. It has been presented at three levels, viz. (1) District Primary Census Abstract, (2) Urban/Village Primary Census Abstract and (3) Primary Census Abstract of Scheduled Castes and Scheduled Tribes—District level showing towns and police stations. The District Primary Census Abstract presented here corresponds to that in 1971 and contains the following items :—Area of the police stations/towns in Km^2, number of occupied residential houses, number of households, total population and its division into sexes, scheduled castes population and its division into males and females, scheduled Tribes population and its division into males and females, the sex division of the literates, total male main worker and total female main worker, total male cultivators and

total female cultivators, similar sex division of agricultural labourers, household industries, other workers, marginal workers and non-workers. All these information have been covered in 39 columns.

The urban/village PCA has been outlined with 28 cols. and have been depicted with occupied residential houses, number of households, population, scheduled castes population, scheduled tribes population, literates, main workers showing its four broad divisions, marginal workers and non-workers. All these data have been shown with sex division. The urban/village PCA represents data wardwise for statutory towns and as a whole for non-statutory towns and mouza wise.

The primary census abstracts of scheduled castes and scheduled tribes represent separately all information like scheduled castes and scheduled tribes population, literates, main-workers with broad categories, marginal workers and non-workers showing males and females for all the items in 31 columns.

The 1981 Census categorised workers into four major categories. The first and second categories *i. e.* cultivators and agricultural labourers correspond to categories followed in 1971. The third category represents workers corresponding to category v (a) of 1971. All other remaining workers grouped together in category IV of 1981. This category includes workers engaged in categories III, IV, V (b) VI, VII, VIII and IX of 1971.

ANALYSIS OF DATA

It is a Census tradition to analyse certain data on social and demographic information collected during census enumeration and from ancillary projects like Town Directory and Village Directory. The District census Handbook 1951 and 1961 were decorated with such analysis which were most attractive to the scholars. The District census Handbook 1981 follows the same manner as in 1951, 1961. A large number of inset tables has been prepared on Town Directory, Village Directory and Primary Census Abstract to make the analysis more scientific and acceptable.

TABLE-1

TABLE—1 POPULATION, NUMBER OF

Sl. No.	Name of Police Station	POPULATION		
		Total		
		Persons	Males	Females
1	2	3	4	5
1	Chopra	128,699	67,089	61,610
2	Islampur	171,780	89,334	82,446
3	Goalpokhar	170,376	88,210	82,526
4	Chaklia	114,530	59,269	55,261
5	Karandighi	169,171	87,235	81,936
6	Raiganj	271,532	141,278	130,254
7	Hemtabad	77,881	40,574	37,307
8	Kaliaganj	153,769	79,646	74,123
9	Kushmandi	120,300	61,195	59,105
10	Itahar	181,977	92,826	89,151
11	Banshihari	130,973	66,726	64,247
12	Gangarampur	153,406	78,847	74,559
13	Kumarganj	104,627	53,703	50,924
14	Tapan	147,633	75,552	72,081
15	Balurghat	257,417	134,164	123,253
16	Hilli	50,516	25,963	24,553
	Total	**2,404,947**	**1,241,611**	**1,163,336**

VILLAGES AND TOWNS, 1981

POPULATION								
Rural			Urban			No. of Villages		
Persons	Males	Females	Persons	Males	Females	Total	Inhabited	No. of Towns
6	7	8	9	10	11	12	13	14
128,699	67,089	61,610	..	..	..	116	116	..
145,427	75,255	70,172	26,353	14,079	12,274	101	100	1
170,376	88,210	82,526	..	..	..	154	154	..
114,530	59,269	55,261	..	..	..	156	156	..
161,769	83,194	78,575	7,402	4,041	3,361	208	207	1
204,827	106,259	98,568	66,705	35,019	31,686	222	220	2
77,881	40,574	37,307	..	..	..	113	113	..
126,952	65,733	61,219	26,817	13,913	12,904	192	191	1
120,300	61,195	59,105	..	..	..	227	227	..
181,977	92,826	89,151	..	..	..	244	244	..
130,973	66,726	64,247	..	..	..	269	269	..
130,639	66,996	63,643	22,767	11,851	10,916	199	198	1
104,627	53,703	50,924	..	..	..	205	205	..
147,633	75,552	72,081	..	..	..	269	269	..
144,796	74,817	69,979	112,621	59,347	53,274	294	293	1
44,455	22,818	21,637	6,061	3,145	2,916	75	74	1
2,136,221	**1,100,216**	**1,036,005**	**268,726**	**141,395**	**127,331**	**3,044**	**3,036**	**8**

The table 1 deals with sexwise population, no. of villages and towns in the police stations of the district. There are 16 police stations in the district West Dinajpur. The district is inhabited by 2, 404, 947 population of which 2, 136, 221 persons are in the rural area, and 268, 726 in the urban. The district has altogether 3044 mouzas out of which 3036 are inhabited. The district is characterised by a Class I town and 7 other towns of different size-classes. There are 2 statutory towns in the district viz. Balurghat—the district headquarters and Raiganj. The rests have the status of non-municipal census towns.

TABLE—2 DECADAL CHANGE IN DISTRIBUTION OF POPULATION

Sl. No.	Police Station	Population 1971 Total	1971 Rural	1971 Urban	Population 1981 Total	1981 Rural	1981 Urban	Percentage decadal (1971-81) variation Total	Rural	Urban
1	2	3	4	5	6	7	8	9	10	11
1	Chopra	101,570	101,570	..	128,699	128,699	..	26.71	26.71	..
2	Islampur	133,949	118,234	15,715	171,780	145,427	26,353	28.24	23·00	67·69
3	Goalpokhar	116,653	116,653	..	170,736	170,736	..	46·36	46·36	..
4	Chakalia	97,210	97,210	..	114,530	114,530	..	17·82	17·82	..
5	Karandighi	122,232	116,610	5,622	169,171	161,769	7,402	38·40	38·73	31·66
6	Raiganj	208,274	165,083	43,191	271,532	204,827	66,705	30·37	24·08	54·44
7	Hemtabad	62,000	62,000	..	77,881	77,881	..	25·61	25·61	..
8	Kaliaganj	122,407	101,238	21,169	153,769	126,952	26,817	25·62	25·40	26·68
9	Kushmandi	95,165	96,165	..	120,300	120,300	..	26.41	26·41	..
10	Itahar	142,855	142,855	..	181,977	181,977	..	27·39	27·39	..
11	Bansihari	101,221	101,221	..	130,973	130,973	..	29·39	29·39	..
12	Gangarampur	115,867	101,058	14,809	153,406	130,639	22,767	32·40	29·27	53·74
13	Kumarganj	86,217	86,217	..	104,627	104,627	..	21·35	21·35	..
14	Tapan	121,564	121,564	..	147,633	147,633	..	21·44	21·44	..
15	Balurghat	189,138	122,050	67,088	257,417	144,795	112,621	36·10	18·64	67.87
16	Hilli	43,565	37,469	6,096	50,516	44,455	6,061	15·96	18·64	— 0·57
	Total	1,859,887	1,686,197	173,690	2,404,947	2,136,221	268,726	29·31	26·69	54·72

The population of the district was recorded as 1859887 a decade ago i.e. in 1971 Census. The population has since been increased by 545060 and the current population of the district according to 1981 Census has been recorded as 2404947. It is significant to note that the urban population of the district increased by 54.72 percent over the decade. The highest increase in this respect is observed in Balurghat town which is 67.87 percent. Followed closely by Islampur town where the growth of population is noted as 67.69 percent in the current decade. It is further interesting to note that the population of Hilli non-municipal town has gone down by 0.57 over the decade.

TABLE—3 DISTRIBUTION OF VILLAGES BY POPULATION RANGE

Range of Population	No. of Villages in each range	Percentage of Villages in each range
1	2	3
— 200	498	16·40
200— 499	1,004	33·07
500—1,999	1,395	45·95
2,000—4,999	125	4·12
5,000—9,999	14	0.46
10,000 +	..	..
Total	3,036	100·00

The distribution of villages by population range is shown in table 3. It is seen from the table that out of 3036 inhabited mouzas of the district, 1395 mouzas have the population in the range of 500-1999. The second largest group of villages has been grouped in population range of 200-499. There are only 14 villages in the district which are inhabited by population ranging from 5000 to 9999.

TABLE—4 DISTRIBUTION OF VILLAGES BY DENSITY

Range of density (Per Sq. Km.)	Total No. of Villages in each density range	Percentage of Villages in each density range
1	2	3
— 10	2	·07
11— 20	2	·07
21— 50	33	1·09
51—100	85	2·80
101—200	287	9·45
201—300	597	19·66
301—500	1,220	40·18
501, +	810	26·68
Total	3,036	100·00

The population density as noticed in villages in the district is given in table 4. It is seen that out of 3036 inhabited villages of the district, 1220 villages constituting 40.18 percent have the density range of 301 to 500 persons per sq. km. There are 810 villages in the district i. e. 26.68 percent of total inhabited villages where the density of population is observed 500 per sq. km.

TABLE 5 PROPORTION OF SCHEDULED CASTES POPULATION TO TOTAL POPULATION IN THE VILLAGES

Percentage range of Scheduled Castes population to total population 1	No. of Villages in in each range 2	Percentage of Villages in in each range 3
0— 5	315	12·75
6—10	213	8·62
11—15	177	7·16
16—20	195	7·89
21—30	285	11·53
31 and above	1,286	52·05
Total	**2,471**	**100·00**

Only those villages have taken into account where the Scheduled Caste population are found,

The proportion of scheduled castes population to total population in the villages of the district has been shown in table 5. Out of the 2471 villages where scheduled caste population is found, 1286 villages have Scheduled caste population to the total population to the extent of more than 30 percent. Scheduled caste population upto 5 percent or less on the other hand, is found in 315 villages of the district only.

TABLE—6 PROPORTION OF SCHEDULED TRIBE POPULATION TO TOTAL POPULATION IN THE VILLAGES

Percentage range of Scheduled Tribe population to total population 1	No. of Villages in each range 2	Percentage of Villages in each range 3
0—·5	400	21·05
6—15	448	23·58
16—25	306	16·11
26—35	225	11.84
36—50	207	10·89
51 and above	314	16·53
Total	**1,900**	**100·00**

Only those villages have taken into account where the Scheduled Tribe population are found.

Likewise the table 6 deals with the proportion of scheduled tribe population to total population in the villages of the district. Of the total 3036 inhabited villages in the district, scheduled tribe population is found in 1900 villages only. The concentration more than 50% of scheduled tribe population to total population is found in 314 inhabited villages i. e. 16.53 percent only. The lowest proportion of scheduled tribe population upto 5 Percent is found in 400 villages or 21·05 percent villages only.

TABLE—7 PROPORTION OF SCHEDULED CASTE/SCHEDULED TRIBE POPULATION IN TOWNS

Sl. No.	Name of the Towns	Total population	Total Scheduled Cast population	Total Scheduled Tribe population	Percentage of Scheduled Caste population to total population	Percentage of Scheduled Tribe population to total topulation
1	1	2	3	4	5	6
1	Balurghat	112,621	9,716	2,733	8·63	2·43
2	Dalkhola	7,402	1,683	29	22·74	0·39
3	Gangarampur	22,767	4,411	1,775	19·37	7·80
4	Hilli	6,061	1,285	119	21·20	1·96
5	Islampur	26,353	3,794	262	14·40	0·99
6	Kaliaganj	26,817	3,472	142	12·95	0·53
7	Kasba	6,362	1,828	166	28·73	2·61
8	Raiganj	60,343	7,581	294	12·56	0·49
	Total	268,726	33,770	5,520	12·57	2·05

The proportions of scheduled caste and scheduled tribe population in the towns of the district of West Dinajpur are given in Table 7. In comparison to 10.31 percent of the urban population as scheduled castes in the state of West Bengal, the district West Dinajpur has 12.57 percent of the urban population as Scheduled caste. The highest concentration of scheduled caste population is found in Kasba non-municipal town where 28.73 percent of the population belongs to scheduled caste. Dalkhola town with 22.74 percent of its population as scheduled castes follows a close second where lowest percentage of scheduled caste population i, e, 8.63 is found in the town Balurghat.

As regards concentration of scheduled tribe population in the urban sector of West Dinajpur it is at higher level than the state concentration in this connection. Whereas only 0.80 percent of the total urban population of the state belongs to scheduled tribe, it is 2.05 percent in the district West Dinajpur. Amongst the towns, Gangarampur has the highest concentration of scheduled tribe population i.e. 7.80 and the Dalkhala with 0.39 percent shows the lowest concentration of scheduled tribe population in the district. Balurghat, the district headquarters town on the other hand has a scheduled tribe population to the extent of 2.43 percent of the population of the town.

TABLE—8 LITERACY RATES BY POPULATION RANGE OF VILLAGES

Range of Population	No. of Villages in each range	Literacy rate
1	2	3
— 200	498	22·00
200— 499	1,004	23·63
500—1,999	1,395	22·79
2,000—4,999	125	21·94
5,000—9,999	14	16·92
10,000 +	..	..
Total	3,036	22·54

Table 8 presents the rate of literacy by population range of villages in the district of West Dinajpur. The percentage of literate population in the rural sector of the district is 22.54 only. The above rate is far below the rural State average of 33.12 percent. The highest rate of literacy is found in villages with population ranges from 200-499. It is to be seen from the table that although the rate of literacy in the rural sector of the district is appreciably low in compare to the state rural sector, the literacy rates are more or less of the same order in the villages of the district of different population sizes. Interestingly, the lowest percentage of literates (16·92) is found in the village which belong to largest size class with regard to population i. e. 5000-9999.

TABLE—9 LITERACY RATE FOR TOWN

Sl. No.	Name of the Town	Literacy rate
1	2	3
1	Balurghat (M)	68·54
2	Dalkhola (NM)	45·84
3	Gangarampur (NM)	50·60
4	Hilli (NM)	56·46
5	Islampur (NM)	48·90
6	Kaliaganj (NM)	59·59
7	Kasba (NM)	56·13
8	Raiganj (M)	66·10
	All Towns	62·46

The literacy rates in the 8 towns of the district are furnished in table 9. The rate of literacy in the urban areas of the district is far better than that observed in the rural areas. The urban literacy of the district accounts for 62.46 percent which is slightly below the state urban average of 62.66 percent. Townwise the highest rate of literaey is found in Balurghat the district headquarters town,—which is twothird of its population or 68.54 percent. The percentage of literate persons in Raiganj town is also very high (66.10) which is above the both district and state average but slightly below the Balurghat town's figure.

TABLE 10 LITERATES, WORKERS, NON-WORKERS

Percentage

	Name of Police Station	Total Rural Urban	Total Population			S. C. Population to Total Population	S. T. Population to Total Population	Literates to Total Population		
			Persons	Males	Females			Persons	Males	Females
	1	2	3	4	5	6	7	8	9	10
1	Chopra	T	128,699	67,089	61,610	20·35	6·42	18·76	28·33	8·33
		R	128,699	67,089	61,610	20·35	6·42	18·76	28·33	8·33
		U	..	..	..	..	..	..	..	..
2	Islampur	T	171,780	89,334	82,446	18·14	2·36	21·21	30·52	11·11
		R	145,427	75,255	70,172	18·83	2·61	16·19	35·46	6·25
		U	26,353	14,079	12,274	14·40	0·99	48·90	57·60	38·91
3	Goalpokhar	T	170,736	88,210	82,526	14·28	5·07	11·75	19·24	3·76
		R	170,736	88,210	82,526	14·28	5·07	11 75	19·24	3 76
		U	..	..	..	..	..	..	..	..
4	Chakalia	T	114,530	59,269	55,261	26·74	7·29	16·38	25·10	7·03
		R	114,530	59,269	55,261	26·74	7·29	16·38	25·10	7·03
		U	..	..	..	..	..	..	..	..
5	Karandighi	T	169,171	87,235	81,936	34·83	18·70	14·01	21·49	6·03
		R	161,769	83,194	78,575	35·38	19·57	12·55	19·91	4·75
		U	7,402	4,041	3,361	22·74	0·39	45·84	54·05	35·97
6	Raiganj	T	271,532	141,278	130,254	35·28	5·75	33·14	42·01	23·51
		R	204,827	106,259	98,568	42·18	7·40	22·71	32·48	12 19
		U	66,705	35,019	31,686	12·56	0·49	65·15	70·93	58·76
7	Hemtabad	T	77,881	40,574	37,307	38·03	5·34	25·51	36·03	14·08
		R	77,881	40,574	37,307	38·03	5·34	25·51	36·03	14·08
		U	..	..	..	..	..	..	..	..
8	Kaliaganj	T	153,769	79,646	74,123	54·63	4·36	31,49	41·88	20·33
		R	126,952	65,733	61,219	63·43	5·17	25·56	36·71	13·58
		U	26,817	13,913	12,904	12·95	0·53	59·59	66·29	52·36
9	Kushmundi	T	120,300	61,195	59,105	45·23	8·67	25·14	36·37	13·50
		R	120,300	61,195	59,105	45·23	8·67	25·14	36·37	13·50
		U	..	..	..	..	..	..	..	..
10	Itahar	T	181,977	92,826	89,151	26·12	9·14	22·33	31·85	12·42
		R	181,977	92,826	89,151	26·12	9.14	22·33	31·85	12·42
		U	..	..	..	..	..	..	..	..
11	Banshihari	T	130,973	66,726	64,247	24·01	21·40	25·80	35·75	15·46
		R	130,973	66,726	64,247	24·01	21·40	25·80	35·75	15·46
		U	..	..	..	..	..	..	..	..

SCHEDULED CASTE/TRIBE POPULATION IN THE DISTRICT

of

Main Workers to Total Population			Marginal Workers to Total Population			Total Workers to Total Population			Non-workers to Total Population		
Persons	Males	Females	Persons	Males	Females	Persons	Males	Females	Persons	Males	Females
11	12	13	14	15	16	17	18	19	20	21	22
30·10	54·58	3 45	1·44	1·42	1·46	31·54	56·00	4·90	68 46	44·00	95·10
30·10	54·58	3·45	1·44	1·42	1·46	31·54	56·00	4·90	68·46	44·00	95·10
..	..	..	..	..	..	..	..	..	..	..	..
28·82	53·51	2·07	0·80	0·72	0·90	29·62	54·22	2·97	70·38	45·78	97·03
29·05	54·38	1·88	0·90	0·78	1·03	29·95	55·16	2·91	70·05	44·84	97·09
27·54	48·82	3·13	0·28	0·37	0·17	27·82	49 19	3 30	72·18	27·14	96·70
31·80	58·04	3·75	1·09	0·70	1·51	32·89	58·73	5·26	67·11	41·26	94·74
31·80	58·04	3·75	1·09	0·70	1·51	32·89	58·73	5·26	67·11	41·26	94 74
..	..	..	..	..	..	..	..	..	..	..	..
30·10	54·95	3·45	1·10	0·90	1·32	31·20	55·85	4·77	68·80	44·15	95·23
30·10	54·95	3·45	1·10	0·90	1·32	32·20	55·85	4·77	68·80	44·15	95·23
..	..	..	..	..	..	..	..	..	..	..	
30·35	53 20	6·02	1·52	1·20	1·85	31·87	54·40	7·87	68·13	45·60	92·13
30·43	53·34	6·18	1·57	1·25	1·92	32·01	54·59	8·10	67·99	45·41	91·90
28·52	24·48	2·29	0·26	0·27	2·56	28·78	50 61	4·85	71·22	49·39	97·47
28·39	49·01	6·03	0·86	0·69	1·05	29·25	49·70	7·08	70·75	50·30	92·92
29·62	51·16	6·39	1·01	0·72	1·33	30·63	51·88	7·73	69·37	48·10	92·27
24·63	42·49	4·89	0·40	0·61	0·17	25·03	43·10	5·06	74·97	56·90	94 94
30·58	53·09	6·10	2·01	1·97	2·06	32·59	55·05	8·15	67·41	44·95	91·85
30·58	53·09	6·10	2·01	1·97	2·06	32·59	55·05	8·15	67·41	44·95	91·85
..	..	..	..	..	..	.	..	..	..	..	..
30·37	53·42	5·61	3·97	1·60	6·52	34·34	55·02	12·13	65·66	44·98	87·87
31·37	55·22	5·76	4·67	1·78	7·78	36·04	56·99	13·55	63 96	43·01	86·45
25·63	44·90	4·86	0·66	0·78	0·78	26·30	45·68	5·39	73·70	54·32	94·61
30·10	54·93	4·39	1·72	1·08	2·38	31·81	56·00	6·77	68 19	44·00	93·23
30·10	54·93	4·39	1·72	1·08	2·38	31·81	56·00	6·77	68·19	44·00	93·23
..	..	..	..	..	..	..	..	..	.	..	..
28·19	51·59	3·84	4·72	3·47	6·03	32·92	55·06	9·87	67·08	44·94	90·13
28·19	51·59	3·84	4·72	3·47	6·03	32·92	55·06	9·87	67·08	44·94	90·13
	..	..	..	..	..	..	..	..	..	..	..
31·31	54·04	7·70	2·24	0·98	3·54	33·55	55·03	11·24	66·45	44·97	88·76
31·31	54·04	7·70	2·24	0·98	3·54	33·55	55·03	11·24	66·45	44·97	88·76
..	..	..	..	..	..	..	..	..	..	..	..

TABLE 10 LITERATES, WORKERS, NON-WORKERS

Percentage

Name of Police Station	Total Rural Urban	Total Population			S. C. Population to Total Population	S. T. Population to Total Population	Literates to Total Population		
		Persons	Males	Females			Persons	Males	Females
1	2	3	4	5	6	7	8	9	10
12 Gangarampur	T	153,406	78,847	74,559	27·79	14·42	30·23	39·60	20·32
	R	130,639	66,996	63,643	29·26	15·57	26·68	36·40	16·45
	U	22,767	11,851	10,916	19·37	7·80	50·60	57·73	42·86
13 Kumarganj	T	104,627	53,703	50,924	24·87	21·41	32·12	41·95	21·76
	R	104,627	53,703	50,924	24·87	21·41	32·12	41·95	21·76
	U	..	..	..	..	..	..	..	..
14 Tapan	T	147,633	75,552	72,081	30·99	23·73	25·94	35·58	15·84
	R	147,633	75,552	72,081	30·99	23·73	25·94	35·58	15·84
	U	..	..	..	..	..	..	..	..
15 Balurghat	T	257,417	134,164	123,253	18·37	16·79	49·27	57 67	40·11
	R	144,796	74,817	69,979	25·95	27·97	34·27	44·13	23·74
	U	112,621	59,347	53,274	8·63	2·43	68·54	74·76	61·62
16 Hilli	T	50,516	25,963	24,553	22·45	20·16	36·94	45·47	26·27
	R	44,455	22,818	21,637	22·62	22·65	33·37	42·73	23·50
	U	6,061	3,145	2,916	21·20	1·96	56·46	65·37	46·84
Total	**T**	**2,404,947**	**1,241,611**	**1,163,336**	**28·57**	**10·82**	**27·00**	**36·22**	**17·17**
	R	**2,136,221**	**1,100,216**	**1,036,005**	**30·58**	**11·92**	**22 54**	**32·00**	**12·50**
	U	**268,726**	**141,395**	**127,331**	**12·57**	**2 05**	**62·46**	**69·04**	**55·16**

SCHEDULED CASTE/TRIBE POPULATION IN THE DISTRICT

of

Main Workers to Total Population			Marginal Workers to Total Population			Total Workers to Total Population			Non-workers to Total Population		
Persons	Males	Females	Persons	Males	Females	Persons	Males	Females	Persons	Males	Females
11	12	13	14	15	16	17	18	19	20	21	22
30·33	52·94	6·41	2·11	1·59	2·66	32·43	54·53	9·07	67·57	45·47	90·93
31·00	44·35	6·43	2·06	1·46	2·69	33·07	55·81	9·12	66·93	44·19	90·88
26·45	44·98	6·33	2·36	2·30	2·43	28·81	47·29	8·76	71·19	52·71	91·24
30·07	52·50	6·41	2·69	1·82	3 62	32·76	54·32	10·03	67·24	45·68	89·97
30·07	52·50	6·41	2·69	1·82	3·62	32·76	54·32	10·03	67·24	45·68	89·97
..	..	..	..	..	..	..	..	..	..	..	..
30·88	53·52	7·15	4·31	3·25	5·41	35·19	56·77	12·57	64·81	43·23	87·43
30·88	53·52	7·15	4·31	3·25	5·41	35·19	56·77	12·57	64·81	43·23	87·43
..	..	..	..	..	..	..	..	..	..	..	..
28·75	47·76	8·06	2·39	1·97	2·85	31·15	49·74	10·91	68·85	50·26	89·09
32·13	52·13	10·76	3·85	2·94	4·81	35·98	55·07	15·57	64·02	44·93	84·43
24·41	42·25	4·53	0·52	0·75	0·26	24·93	43·01	4·79	75·07	56·99	95·21
31·58	50·81	11·25	3·37	2 30	4·49	34·94	53·11	15·74	65·06	46·89	84·26
32·35	51·85	11·79	3·79	2·59	5 06	36·14	54·44	16·84	63·86	45·56	83·16
25·90	43·21	7·24	0·25	0·19	0·31	26·15	43·40	7·54	73·85	56·60	92·46
29 86	**52·60**	**5·58**	**2·19**	**1·56**	**2·88**	**32·05**	**54·16**	**8·46**	**67·95**	**45·84**	**91·54**
30·44	**53·74**	**5·69**	**2·39**	**1·65**	**3·18**	**32·83**	**55·40**	**8·87**	**67·17**	**44·60**	**91·13**
25·21	**43·71**	**4·67**	**0·63**	**0 79**	**0·44**	**25·84**	**44·49**	**5·12**	**74·16**	**55·51**	**94·88**

The percentage distribution of scheduled castes and scheduled tribes, literates, workes and non- workers in the police stations of the district West Dinajpur are given in table 10. The scheduled castes form 28.57 percent of the total population of the district. The proportion of scheduled tribe population to total population works out to 10.82 percent. The highest concentration of scheduled castes are found in Kaliaganj police station followed by Kushmundi. In terms of percentages they are 54.63 and 45.23 respectively, In regard to the scheduled tribe population, Tapan police station has the highest concentration with 23.73 percent followed by Kumarganj, with 21. 41 percent.

The rate of literacy in the district is not at all impressive. Only 27.00 percent are found literates in the district. Among the police stations, Balurghat has recorded 49. 27 of its population as literates which is the highest. The police station Hilli with 36.14 percent literates comes next. The lowest percentage of literates is recorded in the P. S. Goalpokhar (11·75 %).

The *proportion of workers in the district West Dinajpur is higher than the state average.* Whereas 28. 26 percent of the total populanion of the state are main workers, the district's contribution in this regard is 29. 86 percent. Consequently therefore, the percentage of non-working force in West Dinajpur has come down to 67. 95.

Sl. No.	State/District/ Police Station/ U. A./City/ Town	Total Rural Urban	Area in Km²	No. of Occupied Residential Houses	No. of House-holds	Total Population (including Institutional and Houseless Population)		
						Persons	Males	Females
1	2	3	4	5	6	7	8	9
	WEST DINAJPUR DISTRICT	**T**	**5358·0**	**433,776**	**437,253**	**2,404,947**	**1,241,611**	**1,163,336**
		R	**5297·4**	**390,967**	**392,965**	**2,136,221**	**1,100,216**	**1,036,005**
		U	**60·6**	**42,809**	**44,288**	**268,726**	**141,395**	**127,331**
	Islampur Subdivision	*T*	*1751·8*	*137,761*	*138,471*	*754,916*	*391,137*	*363,779*
		R	*1735·7*	*131,509*	*132,050*	*721,161*	*373,017*	*348,144*
		U	*16·1*	*6,252*	*6,421*	*33,755*	*18,120*	*15,635*
1	Chopra	T	378·4	24,718	24,792	128,699	67,089	61,610
		R	378·4	24,718	24,792	128,699	67,089	61,610
		U	..	..	..	..	..	..
2	Islampur	T	345·2	32,176	32,370	171,780	89,334	82,446
		R	331·2	27,283	27,354	145,427	75,255	70,172
		U	14·0	4,893	5,016	26,353	14,079	12,274
	Islampur (NM)	U	13·99	4,893	5,016	26,353	14,079	12,274
3	Goalpokhar	T	372·8	31,020	31,203	170,736	88,210	82,526
		R	372·8	31,020	31,203	170.736	88,210	82,526
		U	..	..	..	..	..	..
4	Chakalia	T	266·4	20,821	20,980	114,530	59,269	55,261
		R	266·4	20,821	20,980	114,530	59,269	55,261
		U	..	..	..	..	..	..
5	Karandighi	T	389·0	29,026	29,126	169,171	87,235	81,936
		R	386·9	27,667	27,721	161,769	83,194	78,575
		U	2·1	1,359	1,405	7,402	4,041	3,361
	* Dalkhola (NM)	U	2·12	1,359	1,405	7,402	4,041	3,361
	Raiganj Subdivision	*T*	*2071·7*	*167,442*	*168,509*	*936,432*	*482,245*	*454,187*
		R	*2048·2*	*151,547*	*152,251*	*842,910*	*433,313*	*409,597*
		U	*23·5*	*15,895*	*16,258*	*93,522*	*48,932*	*44,590*
6	Raiganj	T	482·8	47,573	48,040	271,532	141,278	130,254
		R	468·3	36,360	36,542	204,827	106,259	98,568
		U	14·5	11,213	11,498	66,705	35,019	31,686
	Raiganj (UA)	U	14·54	11,213	11,498	66,705	35,019	31,686
	(a) Raiganj (M)	U	10·64	10,036	10,319	60,343	31,717	28,626
	(*b*) *Kasba* (*NM*)	*U*	*3·90*	*1,177*	*1,179*	*6,362*	*3,302*	*3,060*

CENSUS ABSTRACT

Scheduled Castes			Scheduled Tribes			Literates			MAIN WORKERS: Total Main Workers (I—IX)		
Persons	Males	Females	Persons	Males	Females	Persons	Males	Females	Persons	Males	Females
10	11	12	13	14	15	16	17	18	19	20	21
687,094	355,006	332,088	260,160	132,915	127,245	649,381	449,689	199,692	718,013	653,109	64,904
653,324	337,347	315,977	254,640	129,910	124,730	481,533	352 072	129,461	650,262	591,308	58,954
33 770	17,659	16,111	5,520	3,005	2,515	167,848	97,617	70,231	67,751	61,801	5,950
171,242	*89,497*	*81,745*	*45,639*	*23,385*	*22,254*	*123,093*	*96,874*	*26,219*	*228,348*	*214,590*	*13,758*
165,765	*86,584*	*79,181*	*45,348*	*23,232*	*22,116*	*106,814*	*86,580*	*20,234*	*218,979*	*205,682*	*13,297*
5,477	*2,913*	*2,564*	*291*	*153*	*138*	*16,279*	*10,294*	*5,985*	*9,369*	*8,908*	*461*
26,196	13,783	12,413	8,259	4,294	3,965	24,138	19,008	5,130	38,741	36,617	2,124
26,196	13,783	12,413	8,259	4,294	3,965	24,138	19,008	5,130	38,741	36,617	2,124
..	..	..	.	..	..	..	..	..	..	..	..
31,177	16,617	14,560	4,055	2,056	1,999	36,428	27,267	9,161	49,505	47,801	1,704
37,383	14,587	12,796	3,793	1,924	1,869	23,542	19,157	4,385	42,247	40,927	1,320
3,794	2,030	1,764	262	132	130	12,886	8,110	4,776	7,258	6,874	384
3,794	2.030	1,764	262	132	130	12,886	8,110	4,776	7,258	6,874	384
24,328	12,713	11,615	8,661	4,493	4,168	20,070	16,971	3,099	54,286	51,193	3,093
24,328	12,713	11,615	8,661	4,493	4,168	20,070	16,971	3,099	54,286	51,193	3,093
..	..	..	.	.	..	..	..	..	..	..	
30,621	15,917	14,704	8,354	4,283	4,071	18,763	14,878	3,885	34,474	32,569	1,905
30,621	15,917	14,704	8,354	4,283	4,071	18,763	14,878	3,885	34,474	32,569	1,905
..	..	..	..	.	..	..	..	..	..	..	
58,920	30,467	28,453	16,310	8,259	8,051	23,694	18,750	4,944	51,342	46,410	4,932
57,237	29,584	27,653	16,281	8,238	8,043	20,301	16,566	3,735	49,231	44,376	4,855
1,683	883	800	29	21	8	3,393	2,184	1,209	2,111	2,034	77
1,683	883	800	29	21	8	3,393	2,184	1,209	2,111	2,034	77
342,804	*176,342*	*166,462*	*81,561*	*41,159*	*40,402*	*262,938*	*182,999*	*79,939*	*276,120*	*250,879*	*25,241*
329,923	*169,609*	*160,314*	*80,959*	*40,824*	*40,135*	*203,502*	*148,938*	*54,564*	*252,818*	*229,753*	*23,065*
12,881	*6,733*	*6,148*	*602*	*335*	*267*	*59,436*	*34,061*	*25,375*	*23,302*	*21,126*	*2,176*
95,807	49,799	46,008	15,608	7,982	7,626	89,979	59,350	30,629	77,090	69,238	7,852
86,398	44,886	41,512	15,148	7,718	7,430	46,523	34,512	12,011	60,662	54,359	6,303
9,409	4,913	4,496	460	264	196	43,456	24,838	18,618	16,428	14,879	1,549
9,409	4,913	4,496	460	264	196	43,456	24,838	18,618	16,428	14,879	1,549
7,581	3,982	3,599	294	169	125	39,885	22,689	17,196	14,746	13,347	1,399
1,828	*931*	*897*	*166*	*95*	*71*	*3,571*	*2,149*	*1,422*	*1,682*	*1,532*	*150*

DISTRICT PRIMARY

Sl. No.	District/ Police Station/ U. A./City/ Town	Total Rural Urban	MAIN WORKERS								
			Cultivators (I)			Agricultural Labourers (II)			Household Industry-Manufacturing, Processing, Servicing and Repairs [V (a)]		
			Persons	Males	Females	Persons	Males	Females	Persons	Males	Females
1	2	3	22	23	24	25	26	27	28	29	30
WEST DINAJPUR DISTRICT		**T**	**337,580**	**327,699**	**9,881**	**247,630**	**208,452**	**39,178**	**13,871**	**8,587**	**5,284**
		R	**332,724**	**322,953**	**9,771**	**243,490**	**204,805**	**38,685**	**11,863**	**6,934**	**4,929**
		U	**4,856**	**4,746**	**110**	**4,140**	**3,647**	**493**	**2,008**	**1,653**	**355**
	Islampur Subdivision	*T*	*109,293*	*107,612*	*1,681*	*89,261*	*81,487*	*7,774*	*4,188*	*1,969*	*2,219*
		R	*108,236*	*106,588*	*1,648*	*88,052*	*80,349*	*7,703*	*4,034*	*1,828*	*2,206*
		U	*1,057*	*1,024*	*33*	*1,209*	*1,138*	*71*	*154*	*141*	*13*
1	Chopra	T	18,725	18,339	386	15,010	13,814	1,196	483	367	116
		R	18,725	18,339	386	15,010	13,814	1,196	483	367	116
		U	..	..	..	..	..	..	..	..	..
2	Islampur	T	24,375	24,096	279	15,684	15,123	561	635	392	243
		R	23,463	23,216	247	14,644	14,137	507	536	305	231
		U	912	880	32	1,040	986	54	99	87	12
		U	912	880	32	1,040	986	54	99	87	12
3	Goalpokhar	T	28,759	28,476	283	19,968	18,681	1,287	1,774	439	1,335
		R	28,759	28,476	283	19,968	18,681	1,287	1,774	439	1,335
		U	..	..	..	..	..	..	..	..	..
4	Chakalia	T	15,059	14,922	137	15,976	14,464	1,512	399	316	83
		R	15,059	14,922	137	15,976	14,464	1,512	399	316	83
		U	..	..	..	..	..	..	..	..	..
5	Karandighi	T	22,375	21,779	596	22,623	19,405	3,218	897	455	442
		R	22,230	21,635	595	22,454	19,253	3,201	842	401	441
		U	145	144	1	169	152	17	55	54	1
	* Dalkhola (NM)	U	145	144	1	169	152	17	55	54	1
	Raiganj Subdivision	*T*	*136,322*	*132,161*	*4,161*	*92,663*	*76,909*	*15,754*	*4,692*	*2,880*	*1,812*
		R	*135,424*	*131,294*	*4,130*	*91,588*	*76,007*	*15,581*	*4,229*	*2,508*	*1,721*
		U	*898*	*867*	*31*	*1,075*	*902*	*173*	*463*	*372*	*91*
6	Raiganj	T	28, 24	27,045	979	25,728	21,145	4,583	1,650	1,177	473
		R	27,540	26,577	963	25,120	20,606	4,514	1,358	932	426
		U	484	468	16	608	539	69	292	245	47
	Raiganj (UA)	U	484	468	16	608	539	69	292	245	47
	(a) Raiganj (M)	U	332	319	13	365	344	21	247	212	35
	(*b*) *Kasba* (*NM*)	*U*	*152*	*149*	*3*	*243*	*195*	*48*	*45*	*33*	*12*

CENSUS ABSTRACT

MAIN WORKERS

Other Workers [III, IV, V(b) & VI to IX]			Marginal Workers			Non-workers		
Persons	Males	Females	Persons	Males	Females	Persons	Males	Females
31	32	33	34	35	36	37	38	39
118,932	**108,371**	**10,561**	**52,804**	**19,311**	**33,493**	**1,634,130**	**569,191**	**1,064,939**
62,185	**56,616**	**5,569**	**51,129**	**18,200**	**32,929**	**1,434,830**	**490,708**	**944,122**
56,747	**51,755**	**4,992**	**1,675**	**1,111**	**564**	**199,300**	**78,483**	**120,817**
25,606	*23,522*	*2,084*	*8,927*	*3,794*	*5,133*	*517,641*	*172,753*	*344,888*
18,657	*16,917*	*1,740*	*8,835*	*3,731*	*5,104*	*493,347*	*163,604*	*329,743*
6,949	*6,605*	*344*	*92*	*63*	*29*	*24,294*	*9,149*	*15,145*
4,523	4,097	426	1,852	955	897	88,106	29,517	58,589
4,523	4,097	426	1,852	955	897	88,106	29,517	58,589
..	..	..	..	..	..	..	..	..
8,811	8,190	621	1,382	639	743	120,893	40,894	79,999
3,604	3,269	335	1,309	587	722	101,871	33,741	68,130
5,207	4,921	286	73	52	21	19,022	7,153	11,869
5,207	4,921	286	73	52	21	19,022	7,153	11,869
3,785	3,597	188	1,866	618	1,248	114,584	36,399	78,185
3,785	3,597	188	1,866	618	1,248	114,584	36,399	78,185
..	..	..	..	..	..	..	..	..
3,040	2,867	173	1,261	532	729	78,795	26,168	52,627
3,040	2,867	173	1,261	532	729	78,795	26,168	52,627
..	..	..	..	..	..	..	..	..
5,447	4,771	676	2,566	1,050	1,516	115,263	39,775	75,488
3,705	3,087	618	2,547	1,039	1,508	109,991	37,779	72,212
1,742	1,684	58	19	11	8	5,272	1,996	3,276
1,742	1,684	58	19	11	8	5,272	1,996	3,276
42,443	*38,929*	*3,514*	*23,610*	*7,586*	*16,024*	*636,702*	*223,780*	*412,922*
21,577	*19,944*	*1,633*	*23,166*	*7,264*	*15,902*	*566,926*	*196,296*	*370,630*
20,866	*18,985*	*1,881*	*444*	*322*	*122*	*69,776*	*27,484*	*42,292*
21,688	19,871	1,817	2,342	977	1,365	192,100	71,063	121,037
6,644	6,244	400	2,076	764	1,312	142,089	51,136	90,953
15,044	13,627	1,417	266	213	53	50,011	19,927	30,084
15,044	13,627	1,417	266	213	53	50,011	19,927	30,084
13,802	12,472	1,330	211	176	35	45,386	18,194	27,192
1,242	*1,155*	*87*	*55*	*37*	*18*	*4,625*	*1,733*	*2,892*

DISTRICT PRIMARY

Sl. No.	State/District/ Police Station/ U. A./City/ Town	Total Rural Urban	Area in Km²	No. of Occupied Residential Houses	No. of House-holds	Total Population (including Institutional and Houseless Population)		
						Persons	Males	Females
1	2	3	4	5	6	7	8	9
7	Hemtabad	T	191·6	14,252	14,301	77,881	40,574	37,307
		R	191·6	14,252	14,301	77,881	40,574	37,307
		U	..	..	..	..	..	..
8	Kaliagaj	T	311·6	27,583	27,798	153,769	79,646	74,123
		R	302·6	22,901	23,038	126,952	65,733	61,219
		U	9·0	4,682	4,760	26,817	13,913	12,904
	Kaliaganj (NM)	U	8·99	4,682	4,760	26,817	13,913	12,904
9	Kushmundi	T	310·5	21,480	21,548	120,300	61,195	59,105
		R	310·5	21,480	21,548	120,300	61,195	59,105
		U	..	..	..	..	..	..
10	Itahar	T	427·6	32,545	32,638	181,977	92,826	89,151
		R	427·6	32,545	32,638	181,977	92,826	89,151
		U	..	..	..	..	..	..
11	Banshihari	T	347·6	24,009	24,184	130,973	66,726	64,247
		R	347·6	24,009	24,184	130,973	66,726	64,247
		U	..	..	..	..	..	..
	Sadar Subdivision	*T*	*1516·7*	*128,573*	*130,273*	*713,599*	*368,229*	*345,370*
		R	*1495·7*	*107,911*	*108,664*	*572,150*	*293,886*	*278,264*
		U	*21·0*	*20,662*	*21,609*	*141,449*	*74,343*	*67,106*
12	Gangarampur	T	328·4	26,528	26,710	153,406	78,847	74,559
		R	319·4	23,604	23,748	130,639	66,996	63,643
		U	9·0	2,924	2,962	22,767	11,851	10,916
	Gangarampur (NM)	U	8·99	2,924	2,962	22,767	11,851	10,916
13	Kumarganj	T	286·9	20,538	20,589	104,627	53,703	50,924
		R	286·9	20,538	20,589	104,627	53,703	50,924
		U	..		..	..	..	..
14	Japan	T	441·1	26,985	27,203	147,633	75,552	72,081
		R	441·1	26,985	27,203	147,633	75,552	72,081
		U	..	.	..	..	..	..
15	Balurghat	T	372·2	44,595	45,797	257,417	134,164	123,253
		R	363·9	28,043	28,337	144,796	74,817	69,979
		U	8·3	16,552	17,460	112,621	59,347	53,274

CENSUS ABSTRACT

Scheduled Castes			Scheduled Tribes			Literates			MAIN WORKERS — Total Main Workers (I—IX)		
Persons	Males	Females	Persons	Males	Females	Persons	Males	Females	Persons	Males	Females
10	11	12	13	14	15	16	17	18	19	20	21
29,619	15,448	14,171	4,159	2,142	2,017	19,871	14,617	5,254	23,814	21,540	2,274
29,619	15,448	14,171	4,159	2,142	2,017	19,871	14,617	5,254	23,814	21,540	2,274
..	..	..	..	..	..	..	..	..	..	..	..
83,998	42,619	41,379	6,704	3,433	3,271	48,426	33,356	15,070	46,699	42,543	4,156
80,526	40,799	39,727	6,562	3,362	3,200	32,446	24,133	8,313	39,825	36,296	3,529
3,472	1,820	1,652	142	71	71	15,980	9,223	6,757	6,874	6,247	627
3,472	1,820	1,652	142	71	71	15,980	9,223	6,757	6,874	6,247	627
54,409	28,040	26,369	10,430	5,230	5,200	30,239	22,258	7,981	36,205	33,612	2,593
54,409	28,040	26,369	10.430	5,230	5,200	30,239	22,258	7,981	36,205	33,612	2,593
..	..	..	..	..	..	..	..	..	..	..	..
47,525	24,309	23,216	16,635	8,437	8,198	40,634	29,561	11,073	51,306	47,885	3,421
47,525	24,309	23,216	16,635	8,437	8,198	40,634	29,561	11,073	51,306	47,885	3,421
..	..	..	..	..	..	..	..	..	..	..	..
31,446	16,127	15,319	28,025	13,935	14,090	33,789	23,857	9,932	41,006	36,061	4,945
31,446	16,127	15,319	28,025	13,935	14,090	33,789	23,857	9,932	41,006	36,061	4,945
..	..	..	..	..	..	..	..	..	..	..	..
173,048	*89,167*	*83,881*	*132,960*	*68,371*	*64,589*	*263,350*	*169,816*	*93,534*	*213,545*	*187,640*	*25,905*
157,636	*81,154*	*76,482*	*128,333*	*65,854*	*62,479*	*171,217*	*116,554*	*54,663*	*178,465*	*155,873*	*22,592*
15,412	*8,013*	*7,399*	*4,627*	*2,517*	*2,110*	*92,133*	*53,262*	*38,871*	*35,080*	*31,767*	*3,313*
42,639	21,770	20,869	22,120	11,402	10,718	46,372	31,225	15,147	46,524	41,742	4,782
38,228	19,457	18,771	20,345	10,522	9,823	34,852	24,384	10,468	40,502	36,411	4,091
4,411	2,313	2,098	1,775	880	895	11,520	6,841	4,679	6,022	5,331	691
4,411	2,313	2,098	1,775	880	895	11,520	6,841	4,679	6,022	5,331	691
26,018	13,412	12,606	22,397	12,101	10,296	33,607	22,526	11,081	31,462	28,196	3,266
26,018	13,412	12,606	22,397	12,101	10,296	33,607	22,526	11,081	31,462	28,196	3,266
..	..	..	..	..	..	..	..	..	..	..	..
45,755	23,526	22,229	35,030	17,618	17,412	38,296	26,880	11,416	45,589	40,432	5,157
45,755	23,526	22,229	35,030	17,618	17,412	38,296	26,880	11,416	45,589	40,432	5,157
..	..	..	..	..	..	..	..	..	..	..	..
47,297	24,561	22,736	43,226	22,105	21,121	126,818	77,379	49,439	74,018	64,079	9,939
37,581	19,529	18,052	40,493	20,525	19,968	49,627	33,014	16,613	46,530	39,002	7,528
9,716	5,032	4,684	2,733	1,580	1,153	77,191	44,365	32,826	27,488	25,077	2,411

DISTRICT PRIMARY

Sl. No.	District/ Police Station/ U. A./City/ Town	Total Rural Urban	MAIN WORKERS								
			Cultivators (I)			Agricultural Labourers (II)			Household Industry-Manufacturing, Processing, Servicing and Repairs [V (a)]		
			Persons	Males	Females	Persons	Males	Females	Persons	Males	Females
1	2	3	22	23	24	25	26	27	28	29	30
7	Hemtabad	T	12,043	11,684	359	9,420	7,843	1,577	355	164	191
		R	12,043	11,684	359	9,420	7,843	1,577	355	164	191
		U	..	..	..	..	..	..	..	..	..
8	Kaliaganj	T	23,726	23,047	679	13,295	10,838	2,457	652	350	302
		R	23,312	22,648	664	12,828	10,475	2,353	481	223	258
		U	414	399	15	467	363	104	171	127	44
		U	414	399	15	467	363	104	171	127	44
9	Kusmundi	T	22,212	21,694	518	11,192	9,633	1,559	528	272	256
		R	22,212	21,694	518	11,192	9,633	1,559	528	272	256
		U	..	..	..	..	..	..	..	..	..
10	Itahar	T	27,961	27,495	466	18,346	16,137	2,209	909	501	408
		R	27,961	27,495	466	18,346	16,137	2,209	909	501	408
		U	..	..	..	..	..	..	..	..	..
11	Banshihari	T	23,356	21,196	1,160	14,682	11,313	3,369	598	416	182
		R	23,356	21,196	1,160	14,682	11,313	3,369	598	416	182
		U	..	..	..	..	..	..	..	..	..
	Sadar Subdivision	*T*	*91,965*	*87,926*	*4,039*	*65,706*	*50,056*	*15,650*	*4,991*	*3,738*	*1,253*
		R	*89,064*	*85,071*	*3,993*	*63,850*	*48,449*	*15,401*	*3,600*	*2,598*	*1,002*
		U	*2,901*	*2,855*	*46*	*1,856*	*1,607*	*249*	*1,391*	*1,040*	*351*
12	Gangarampur	T	20,805	20,124	681	14,468	11,630	2,838	1,872	1,487	385
		R	20,355	19,696	659	14,025	11,264	2,761	1,328	1,043	285
		U	450	428	22	443	366	77	544	444	100
	Gangarampur (NM)	U	450	428	22	443	366	77	544	444	100
13	Kumarganj	T	16,095	15,593	502	11,954	9,626	2,328	585	394	191
		R	16,095	15,593	502	11,954	9,626	2,328	585	394	191
		U	..	..	..	..	..	..	..	..	..
14	Tapan	T	25,558	24,525	1,033	16,160	12,491	3,669	630	461	169
		R	25,558	24,525	1,033	16,160	12,491	3,669	630	461	169
		U	..	..	..	..	..	..	..	..	..
15	Balurghat	T	22,713	21,463	1,250	18,137	12,755	5,382	1,575	1,191	384
		R	20,390	19,162	1,228	16,954	11,718	5,236	792	535	257
		U	2,323	2,301	22	1,183	1,037	146	783	656	127

CENSUS ABSTRACT

MAIN WORKERS								
Other Workers [III, IV, V(b) & VI to IX]			Marginal Workers			Non-workers		
Persons	Males	Females	Persons	Males	Females	Persons	Males	Females
31	32	33	34	35	36	37	38	39
1,996	1,849	147	1,565	797	768	52,502	18,237	34,265
1,996	1,849	147	1,565	797	768	52,502	18,237	34,265
..	..	..	..	..	..	..	..	..
9,026	8,308	718	6,110	1,276	4,834	100,960	35,827	65,133
3,204	2,950	254	5,932	1,167	4,765	81,195	28,270	52,925
5,822	5,358	464	178	109	69	19,765	7,557	12,208
5,822	5,358	464	178	109	69	19,765	7,557	12,208
2,273	2,013	260	2,066	659	1,407	82,029	26,924	55,105
2,273	2,013	260	2.066	659	1,407	82,029	26,924	55,105
..	..	..	..	..	..	..	..	..
4,090	3,752	338	8,598	3,222	5,376	122,073	41,719	80,354
4,090	3,752	338	8,598	3,222	5,376	122,073	41,719	80,354
..	..	..	..	..	..	..	..	..
3,370	3,136	234	2,929	655	2,274	87,038	30,010	57,028
3,370	3,136	234	2,929	655	2,274	87,038	30,010	57,028
..	..	..	..	..	..	..	..	..
50,883	*45,920*	*4,963*	*20,267*	*7,931*	*12,336*	*479,787*	*172,658*	*307,129*
21,951	*19,755*	*2,196*	*19,128*	*7,205*	*11,923*	*374,557*	*130,808*	*243,749*
28,932	*26,165*	*2,767*	*1,139*	*726*	*413*	*105,230*	*41,850*	*63,380*
9,379	8,501	878	3,232	1,252	1,980	103,650	35,853	67,797
4,794	4,408	386	2,694	979	1,715	87,443	29,606	57,837
4,585	4,093	492	538	273	265	16,207	6,247	9,960
4,585	4,093	492	538	273	265	16,207	6,247	9,960
2,828	2,583	245	2,818	975	1,843	70,347	24,532	45,815
2,828	2,583	245	2,818	975	1,843	70,347	24,532	45,815
..	..	..	..	..	..	..	..	..
3,241	2,955	286	6,361	2,459	3,902	95,683	32,661	63,022
3,241	2,955	286	6,361	2,459	3,902	95,683	32,661	63,022
..	..	..	..	..	..	..	..	..
31,593	28,670	2,923	6,156	2,648	3,508	177,243	67,437	109,806
8,394	7,587	807	5,570	2,201	3,369	92,696	33,614	59,082
23,199	21,083	2,116	586	447	139	84,547	33,823	50,724

DISTRICT PRIMARY

Sl. No.	State/District/ Police Station/ U. A./City/ Town	Total Rural Urban	Area in Km²	No. of Occupied Residential Houses	No. of House-holds	Total Population (including Institutional and Houseless Population)		
						Persons	Males	Females
1	2	3	4	5	6	7	8	9
	Balurghat (UA)	U	8·32	16,552	17,460	112,621	59,347	53,274
	(i) Balurghat (M)	U	6·37	15,189	16,090	104,646	55,192	49,454
	(ii) Chak Brighu (OG)	U	1·28	1,057	1,062	6,390	3,382	3,008
	(iii) Baidyanathpara	U	0·67	306	308	1,585	773	812
16	Hilli	T	88·1	9,927	9,974	50,516	25,963	24,553
		R	84·4	8,741	8,787	44,455	22,818	21,637
		U	3·7	1,186	1,187	6,061	3,145	2,916
	Hilli (NM)	U	3·70	1,186	1,187	6,061	3,145	2,916

CENSUS ABSTRACT

Scheduled Castes			Scheduled Tribes			Literates			MAIN WORKERS: Total Main Workers (I—IX)		
Persons	Males	Females	Persons	Males	Females	Persons	Males	Females	Persons	Males	Females
10	11	12	13	14	15	16	17	18	19	20	21
9,716	5,032	4,684	2,733	1,580	1,153	77,191	44,365	32,826	27,488	25,077	2,411
8,257	4,267	3,990	2,620	1,527	1,093	71,819	41,229	30,590	25,647	23,451	2,196
1,057	571	486	90	48	42	4,662	2,738	1,924	1,381	1,288	93
402	194	208	23	5	18	710	398	312	460	338	122
11,339	5,898	5,441	10,187	5,145	5,042	18,257	11,806	6,451	15,952	13,191	2,761
10,054	5,230	4,824	10,068	5,088	4,980	14,835	9,750	5,085	14,382	11,832	2,550
1 285	668	617	119	57	62	3,422	2,056	1,366	1,570	1,359	211
1,285	668	617	119	57	62	3,422	2,056	1,366	1,570	1,359	211

DISTRICT PRIMARY

Sl. No.	District/ Police Station/ U. A./City/ Town	Total Rural Urban	MAIN WORKERS								
			Cultivators (I)			Agricultural Labourers (II)			Household Industry-Manufacturing, Processing, Servicing and Repairs [V (a)]		
			Persons	Males	Females	Persons	Males	Females	Persons	Males	Females
1	2	3	22	23	24	25	26	27	28	29	30
	Balurghat (UA)	U	2,323	2,301	22	1,183	1,037	146	783	656	127
	(i) Balurghat (M)	U	2,172	2,152	20	1,060	917	143	626	516	110
	(ii) Chak Bhrigu (OG)	U	131	130	1	83	81	2	147	133	14
	(iii) Baidyanathpara (OG)	U	20	19	1	40	39	1	10	7	3
16	Hilli	T	6,794	6,221	573	4,987	3,554	1,433	329	205	124
		R	6,666	6,095	571	4,757	3,350	1,407	265	165	100
		U	128	126	2	230	204	26	64	40	24
	Hilli (NM)	U	128	126	2	230	204	26	64	40	24

CENSUS ABSTRACT

MAIN WORKERS								
Other Workers [III, IV, V(b) & VI to IX]			Marginal Workers			Non-workers		
Persons	Males	Females	Persons	Males	Females	Persons	Males	Females
31	32	33	34	35	36	37	38	39
23,199	21,083	2,116	586	447	139	84,547	33,823	50,724
21,789	19,866	1,923	540	405	135	78,459	31,336	47,123
1,020	944	76	40	37	3	4.969	2,057	2,912
390	273	117	6	5	1	1,119	430	689
3,842	3,211	631	1,700	597	1,103	32,864	12,175	20,689
2,694	2,222	472	1,685	591	1,094	28,388	10,395	17,993
1,148	989	159	15	6	9	4,476	1,780	2,696
1,148	989	159	15	6	9	4,476	1,780	2,696

ALPHABETICAL LIST OF VILLAGES
1 P. S. CHOPRA

ALPHABETICAL LIST OF VILLAGES

1 P. S. Chopra

Sl. No	Name of Villages	J. L. No.	Population 1971	Population 1981
1	2	3	4	5
1	Andharugachh	94	..	92
2	Ariagaon	42	..	665
3	Alhiaka	60	..	1,332
4	Babugachh	103	..	379
5	Baigargachh	53	..	429
6	Balarampur	32	..	2,015
7	Bara Damodarpur	113	..	1,164
8	Bara Dangapara	13	..	401
9	Bara Dopaharu	114	..	530
10	Bara Panchmou	115	..	1,818
11	Bara Mircha	117	..	884
12	Bhagalpur Khas	17	..	1,904
13	Bhagabati	22	..	4,572
14	Bhata	5	..	909
15	Bhatamari	20	..	5,590
16	Bilasi	28	..	265
17	Binanpur	82	..	578
18	Borobila	9	..	2,048
19	Boalmari	97	..	231
20	Butijhari	46	..	2,461
21	Cheagari	61	..	1,428
22	Chhota Aragaon	40	..	677
23	Chhota Damodarpur	118	..	417
24	Chhota Dangapara	6	..	94
25	Chhota Dopaharu	109	..	416
26	Chhota Mircha	110	..	222
27	Chhota Panch Mouz	39	..	153
28	Chitalghata	1	..	6,042
29	Chopra	24	..	2,374
30	Dakshin Ariagaon	35	..	1,405
31	Dakshin Bhagalpur	21	..	544
32	Dakshin Bararbari	68	..	1,093
33	Dakshin Dandorgachh	23	..	800
34	Dakshin Dangapara	16	..	256
35	Dakshin Damodarpur	116	..	284
36	Dakshin Kundabpukhar	63	..	1,061
37	Dakshin Gorasahid	106	..	1,212
38	Dakshin Jaipura	95	..	283
39	Dakshin Mohangachh	80	..	158
40	Dakshin Tharakhai	51	..	87
41	Dakshin Tibhakata	93	..	3,163
42	Dalua	27	..	1,178
43	Damodar Khuri	111	..	1,241
44	Dangra Dangri	15	..	1,917
45	Dewanjagir	91	..	262
46	Dhanjegachh	56	..	638
47	Dhichar	69	..	283
48	Dograsani	92	..	1,565
49	Fatehabad	12	..	*
50	Gaodhuakalang	86	..	476
51	Gaodhuakalag	88	..	886
52	Gendagachh	55	..	1,156
53	Ghirnigaon	89	..	1,106
54	Ghirnigaon Khas	90	..	5,313
55	Goabari	83	..	1,405
56	Hariharpur	25	..	275
57	Haripokhar	30	..	38
58	Hulasugachh	71	..	176
59	Jhajari	8	..	1,249
60	Jiakhari	3	..	3,682
61	Jiakharigachha	2	..	1,980
62	Jogthor	85	..	727
63	Jorapani	14	..	228
64	Kapal Khunda	101	..	136
65	Katgaon	74	..	1,242
66	Kocha Bari	48	..	339
67	Komari	7	..	1,045
68	Lakhipur	81	..	5,166
69	Lalitgachha	70	..	571
70	Madangachh	107	..	666
71	Mahadebpur	84	..	802
72	Majhiali	41	..	358

ALPHABETICAL LIST OF VILLAGES

1 P. S. Chopra—*concld*

Sl. No	Name of Villages	J. L. No.	Population 1971	Population 1981
1	2	3	4	5
73	Nahargachh	99	..	1,276
74	Nandigachha	100	..	564
75	Naogacha	67	..	45
76	Narayanpur	34	..	1,857
77	Nazarpur	105	..	295
78	Nirbhaichandi	31	..	469
79	Panakhali	4	..	607
80	Paschim Andhhri Jhari	65	..	1,327
81	Paschim Ariagaon	39	..	863
82	Paschim Atharkhari	47	..	240
83	Paschim Chutia Khar	33	..	4,281
84	Paschim Dangapara	10	..	292
85	Paschim Jaipura	59	..	382
86	Paschim Jibhakata	58	..	186
87	Paschim Mokarandapur	18	..	679
88	Patikabandha	26	..	307
89	Peazpokhar	76	..	427
90	Photamari	66	..	*
91	Pitramgachh	104	..	584
92	Purba Ahdharjhari	62	..	1,085
93	Purba Ariagaon	43	..	1,371
94	Purba Chutia Khar	73	..	5,116
95	Purba Dangapara	11	..	572
96	Purba Jaipura	96	..	543
97	Purba Jibhakata	98	..	558
98	Purba Mokarandapur	38	..	887
99	Rajabhim	29	..	2,767
140	Rahugachh	72	..	204
101	Rampur	78	..	530
102	Ramkrishnapur	112	..	374
103	Siatlagaoh	77	..	2,997
104	Sonapatila	87	..	929
105	Tara Pokhar	119	..	157
106	Teligachh	52	..	360
107	Tetesari	75	..	612
108	Thun Thunia	102	..	1,305
109	Thuthipakar	37	..	604
110	Uttar Alhorkhari	49	..	*
111	Uttar Arigaon	45	..	331
112	Utrar Besarbari	64	..	452
113	Uttar Bhagalpur	19	..	482
114	Uttar Dhamorgachh	36	..	726
115	Uttar Gorasudih	54	..	2,539
116	Uttar Jaipura	57	..	361
117	Uttar Jibhakata	50	..	130
118	Uttar Kundal Pokhar	44	..	204
119	Uttar Mohangachh	79	..	780
	Total (Rural)			**128,699**

* Uninhabited

Location Code Number *i.e.* J. L. No. of Mouza (Village)/ Ward No.	Name of Mouza (Village)/ Town/Ward (in absence of name repeat Ward No.)	Area of Mouza (Village) in Hectares and of Town/ Ward in KM^2	No. of Occupied Residential Houses	No. of Households	Total Population (including Institutional and Houseless Population)			Scheduled Castes		Scheduled Tribes	
					Persons	Males	Females	Males	Females	Males	Females
1	2	3	4	5	6	7	8	9	10	11	12
1 P. S. Chopra											
1	Chitalghata	1,677·42	1,076	1,092	6,042	3,179	2,863	470	416	98	102
2	Jiakhorigacha	114·52	346	349	1,980	1,109	871	304	241	17	7
3	Jiakhori	906·09	699	705	3,682	1,983	1,699	1,033	701	58	60
4	Panakhali	339·93	131	132	607	305	302	53	46	..	..
5	Bhata	353·69	162	162	909	481	428	387	340	94	88
6	Chhota Dangapara	59·48	16	16	94	48	46	48	46	..	..
7	Kolmari	343·98	210	210	1,045	545	500	47	34	13	13
8	Jhajari	408·73	250	251	1,249	657	592	8	6	28	33
9	Borobila	438·27	405	405	2,048	1,101	947	24	16	1	..
10	Paschim Dangapara	121·81	49	49	292	276	16	4	..	11	..
11	Purbba Dangapara	67·58	112	112	572	296	276	134	113	..	..
12	Fatehabad	99·55			Uninhabited						
13	Bara Dangapara	410·75	94	94	401	211	190	..	..	31	42
14	Jarapani	201·93	44	44	228	123	105	4	9	113	95
15	Dangra Dangri	805·72	385	386	1,917	1,029	888	406	390	60	43
16	Dakshin Dangapara	80·53	43	43	256	143	113	137	112	..	..
17	Bhagalpur Khas	980·86	365	365	1,904	971	933	710	682	78	83
18	Pschim Mokarandapur	127·07	130	130	679	357	322	158	151	..	..
19	Uttar Bhagalpur	138·40	93	93	482	245	237	6	1	32	40
20	Bhotamari	1,586·36	1,125	1,126	5,590	2,858	2,732	463	435	374	386
21	Dakshin Bhagalpur	476·23	97	97	544	268	276	167	176	72	71
22	Bhagabati	1,176·42	818	819	4,572	2,382	2,190	953	854	539	507
23	Dakshin Damorgachh	118·97	136	136	800	414	386	198	189	45	32
24	Chopra	288·13	557	559	2,374	1,305	1,069	311	244	40	24
25	Hariharpur	131 92	46	46	275	143	132	..	..	..	..
26	Patika Bandha	126·26	54	54	307	171	136	..	..	..	..
27	Dalua	313·22	225	228	1,178	608	570	220	193	14	10
28	Bilasi	117·76	47	47	265	137	128	..	..	..	..
29	Rajabhim	741·78	563	563	2,767	1,472	1,295	52	48	..	..
30	Haripokhar	58·67	9	9	38	17	21	..	..	..	..
31	Nirbhaichandi	183·32	91	91	469	233	236	108	113	..	..
32	Balarampur	348·83	397	398	2,015	1,057	958	181	146	..	..

CENSUS ABSTRACT

Literates		MAIN WORKERS												Marginal Workers		Non-workers	
		Total Main Workers (I—IX)		Cultivators (I)		Agricultural Labourers (II)		Household Industry-Manufacturing, Processing, Servicing and Repairing [V(a)]		Other Workers [III, IV, V(b) & VI to IX]							
Males	Females	Males	Females	Males	Females	Males	Females	Males	Females	Males	Females			Males	Females	Males	Females
13	14	15	16	17	18	19	20	21	22	23	24			25	26	27	28
918	170	1,831	100	820	1	821	85	13	9	177	5			..	..	1,348	2,763
613	314	552	13	74	..	125	1	38	..	315	12			2	..	555	858
584	239	899	15	456	..	169	5	11	2	263	8			135	36	949	1,648
56	9	179	..	74	..	102	..	..	..	3	..			1	2	125	300
133	16	255	26	159	4	95	22	..	..	1	..			1	3	225	399
20	4	24	..	24	..	..	..	..	..	..	..			..	..	24	46
255	168	268	3	83	..	58	..	..	..	127	3			16	5	261	492
269	81	359	3	134	..	176	2	..	..	49	1			6	..	292	589
402	92	581	3	295	..	121	2	1	..	164	1			..	6	520	938
144	11	268	..	..	..	..	..	..	..	268	..			..	..	8	16
152	68	184	4	39	..	56	..	5	..	84	4			..	..	112	272
							Uninhabited										
51	5	124	16	41	..	77	16	..	..	6	..			..	7	87	167
19	..	77	53	50	31	23	22	..	..	4	..			..	..	46	52
347	47	573	144	262	1	237	114	..	..	74	29			3	6	453	738
68	15	75	7	36	..	34	7	..	..	5	..			..	..	68	106
369	135	428	27	224	2	177	24	9	1	18	..			128	120	415	786
154	43	212	56	144	21	61	35	..	..	7	..			1	17	144	249
90	48	151	6	107	..	44	6	..	..	..	..			1	..	93	231
716	204	1,525	154	801	40	619	110	5	2	100	2			75	13	1,258	2,565
72	15	128	12	61	4	60	6	..	..	7	2			..	..	140	264
788	294	1,243	122	529	..	438	96	32	2	244	24			20	24	1,119	2.044
81	24	261	..	178	..	75	..	..	..	8	..			..	..	153	386
620	319	616	48	86	2	138	19	14	..	378	27			37	9	652	1,012
29	10	71	1	46	..	25	1	..	..	..	..			..	..	72	131
33	6	69	..	28	..	41	..	..	..	..	..			..	..	102	136
207	90	344	16	117	..	171	4	3	3	53	9			..	2	264	552
15	1	75	2	45	..	..	30	2	..	..	..			..	..	62	126
319	89	830	76	388	33	410	41	..	..	32	2			28	3	614	1,216
1	..	14	..	6	..	8	..	..	..	..	..			..	..	3	21
42	13	175	1	83	..	88	1	1	..	3	..			..	..	58	235
351	53	580	13	233	..	255	2	20	6	72	5			1	..	476	945

Location Code Number i.e. J. L. No. of Mouza (Village)/ Ward No.	Name of Mouza (Village)/ Town/Ward (in absence of name repeat Ward No.)	Area of Mouza (Village) in Hectares and of Town/ Ward in KM^2	No. of Occupied Residential Houses	No. of Households	Total Population (including Institutional and Houseless Population)			Scheduled Castes		Scheduled Tribes	
					Persons	Males	Females	Males	Females	Males	Females
1	2	3	4	5	6	7	8	9	10	11	12
1 P. S Choprα—contd											
33	Paschim Chutiakhar	1,136·76	853	853	4,281	2,244	2,037	70	71	..	..
34	Narayanpur	251·71	358	362	1,857	973	884	134	111	134	119
35	Dakshin Ariagaou	568·98	254	258	1,405	726	679	107	111	39	36
36	Uttar Dhamorgachh	75·67	125	128	726	373	353	..	..	10	8
37	Thuthipakar	163·08	106	106	604	303	301	24	20	129	11
38	Purba Mokarandapur	334·67	149	152	887	433	454	339	358	12	15
39	Paschim Ariagaon	592·86	163	163	863	440	423	10	12	15	11
40	Chhota Araagaon	125·85	133	136	677	337	340	5	2	..	..
41	Majhiali	160·66	62	62	358	179	179	94	85	29	40
42	Ariagaon	412·37	112	112	665	338	327	51	66	112	97
43	Purba Ariagaon	530·54	273	273	1,371	751	620	68	94	115	98
44	Uttar Kundo Pokhar	154·18	38	38	204	103	101	24	27	63	58
45	Uttar Ariagaon	259·40	54	54	331	167	164	9	9	155	154
46	Butijhari	632·11	474	476	2,461	1,306	1,155	272	245	909	793
47	Paschim Atharkhai	68·39	37	37	240	132	108	132	108	..	..
48	Kocha Bari	165·11	61	61	339	168	171	141	147	..	..
49	Uttar Atharkhai	141·23		Uninhbited							
50	Uttar Jibhakata	422·59	21	21	130	73	57	..	..	66	51
51	Dakshinatharkhai	97·52	15	15	87	55	32	..	..	55	32
52	Teligachh	88·62	72	72	360	185	175	161	156	18	11
53	Baigargachh	115·74	90	90	429	233	196	52	49	..	..
54	Uttar Gorasuhid	635·35	457	457	2,539	1,291	1,248	19	19	..	..
55	Gendagachh	193·44	222	222	1,156	602	554	9	7	..	..
56	Dhanjegachh	257·78	114	114	638	332	306	..	..	..	..
57	Uttar Jaipura	78·91	57	57	361	182	179	..	..	..	..
58	Paschim Jibhakata	152·16	33	33	186	97	89	..	..	45	37
59	Paschim Jaipura	80·12	70	70	382	207	175	191	164	..	..
60	Athiaka	634·14	258	259	1,332	675	657	436	454	29	32
61	Choagari	556·84	294	294	1,428	745	683	630	582	1	..
62	Purba Andhari Jhari	564·94	197	197	1,085	564	521	341	305	95	104
63	Dakshin Kundal Pokhar	407·92	212	212	1,061	570	491	193	172	3	1
64	Uttar Besar Bari	250·50	99	99	452	240	212	65	60	25	17

CENSUS ABSTRACT

Literates		MAIN WORKERS												Non-workers	
		Total Main Workers (I—IX)		Cultivators (I)		Agricultural Labourers (II)		Household Industry-Manufacturing, Processing, Servicing and Repairing [V(a)]		Other Workers [III, IV, V(b) & VI to IX]		Marginal Workers			
Males	Females	Males	Females	Males	Females	Males	Females	Males	Females	Males	Females	Males	Females	Males	Females
13	14	15	16	17	18	19	20	21	22	23	24	25	26	27	28
462	70	1,123	11	561	8	535	3	2	..	25	..	18	..	1,103	2,026
223	28	509	64	217	2	274	61	1	1	17	..	13	8	451	812
179	30	426	38	157	6	241	31	2	1	26	..	6	6	294	635
84	4	204	1	113	1	90	..	..	..	1	..	..	..	169	352
119	68	162	52	99	16	44	35	1	1	18	..	..	..	141	249
189	35	222	51	106	12	92	36	..	..	24	3	31	14	180	389
133	10	227	20	84	..	137	19	..	..	6	1	..	1	213	402
85	6	185	26	106	4	66	11	..	8	13	3	7	16	145	298
45	11	102	13	47	2	45	8	5	3	5	..	..	..	77	166
30	6	205	2	118	..	82	2	..	..	5	..	..	..	133	325
195	53	425	107	115	11	184	74	23	9	103	13	..	20	326	493
28	..	61	1	33	..	23	1	..	..	5	..	..	..	42	100
34	4	99	15	59	2	35	13	..	..	5	..	..	..	68	149
248	77	564	220	94	13	43	13	1	1	426	193	155	290	587	645
13	..	84	..	53	..	31	..	..	..	..	..	..	..	48	108
30	8	93	10	53	1	38	9	..	..	2	..	..	16	75	145
							Uninhabited								
18	3	35	..	32	..	2	..	..	..	1	..	..	..	38	57
5	1	27	1	22	1	3	..	..	..	2	..	..	..	28	31
56	8	102	14	95	14	5	..	..	..	2	..	16	82	67	79
53	1	123	6	89	1	32	5	..	..	2	..	4	..	106	190
298	37	714	8	424	4	288	4	1	..	1	..	2	..	575	1,240
164	52	334	..	126	..	189	..	..	..	19	..	..	..	268	554
85	21	166	1	89	1	71	..	..	..	6	..	..	..	166	305
18	2	91	2	71	..	20	2	..	..	..	..	..	..	91	177
8	6	54	2	29	-	24	2	..	..	1	..	...	..	43	87
26	3	106	2	76	..	28	2	..	..	2	..	..	..	101	173
178	30	396	31	235	6	125	16	..	..	36	9	9	70	270	556
85	13	446	18	258	1	155	13	25	4	8	..	..	..	299	665
96	13	337	82	215	15	118	67	1	..	3	..	..	..	227	439
105	25	356	5	260	..	41	4	14	..	41	1	..	2	214	484
13	2	162	7	136	..	2	..	..	..	24	7	..	..	78	205

Location Code Number *i.e.* J. L. No. of Mouza (Village)/ Ward No.	Name of Mouza (Village)/ Town Ward (in absence of name repeat Ward No.)	Area of Mouza (Village) in Hectares and of Town/ Ward in KM²	No. of Occupied Residential Houses	No. of Households	Total Population (including Institutional and Houseless Population)			Scheduled Castes		Scheduled Tribes	
					Persons	Males	Females	Males	Females	Males	Females
1	2	3	4	5	6	7	8	9	10	11	12
1 P. S. Chopra—contd											
65	Paschim Andhhri Jhari	530·13	275	275	1,327	688	639	387	338	91	90
66	Photamari	102·38		Uninhabiued							
67	Naogacha	174·01	8	8	45	24	21	..	..	24	21
68	Dakshin Besarbari	218·12	213	213	1,093	543	550	348	354	82	85
69	Dhiachar	75·67	60	60	283	155	128	23	17	..	..
70	Lalitgachha	198·70	111	111	571	301	270	267	236	..	..
71	Hulasugachh	131·52	32	32	176	94	82	94	82	..	..
72	Rahugachh	91·45	48	48	204	111	93	..	..	57	46
73	Purba Chutiakhar	1,489·64	958	958	5,116	2,653	2,463	129	116	..	..
74	Katgaon	275·59	249	250	1,242	651	591	10	11	..	..
75	Tetesari	164·51	125	125	612	315	297	..	..	..	..
76	Peatpakhar	125·85	87	89	427	208	219	19	12	..	..
77	Sitlagaon	525·69	497	497	2,997	1,537	1,460	379	328	..	..
78	Rampur	61·91	115	115	530	279	251	..	..	..	..
79	Uttar Mohangachh	104·00	164	164	780	396	384	17	22	..	..
80	Dakshin Mohangachh	86·60	31	31	158	78	80	32	29	..	...
81	Lakhipur	872·50	1,020	1,020	5,166	2,680	2,486	88	76	..	..
82	Blnanpur	194·24	102	103	578	304	274	167	146	6	6
83	Goabari	353·69	270	271	1,405	728	677	54	50	..	..
84	Mahadebpur	335·88	157	159	802	410	392	22	21	5	6
85	Jogthora	179 68	136	136	727	380	347	..	..	..	..
86	Gaodhnakalang	63·94	118	118	476	249	227	56	55	..	..
87	Sonapatila	382·83	189	189	929	469	460	..	..	26	31
88	Gaodhuakalang	301·89	179	179	886	450	436	238	228	..	..
89	Ghirnigaon	370·69	193	193	1,106	586	520	166	132	18	19
90	Ghirnigaonkhas	1,123·40	1,038	1,040	5,313	2,707	2,606	54	43	..	..
91	Dewan Jagir	70·82	50	50	262	141	121	130	103	..	..
92	Dograsani	520·02	312	312	1,565	781	784	164	166	..	..
93	Dakshin Tibhakata	532·97	585	586	3,163	1,696	1,467	139	85	10	..
94	Andharugachh	131·52	25	25	92	41	51	..	..	41	51
95	Dakshin Jaipura	149·32	57	57	283	139	144	134	137	..	..
96	Purba Jaipura	89·43	107	108	543	270	273	3	2	..	..

CENSUS ABSTRACT

MAIN WORKERS															
Literates		Total Main Workers (I—IX)		Cultivators (I)		Agricultural Labourers (II)		Household Industry-Manufacturing, Processing, Servicing and Repairing [V(a)]		Other Workers [III, IV, V(b) & VI to IX]		Marginal Workers		Non-workers	
Males	Females	Males	Females	Males	Females	Males	Females	Males	Females	Males	Females	Males	Females	Males	Females
13	14	15	16	17	18	19	20	21	22	23	24	25	26	27	28
169	34	401	39	159	2	233	37	..	..	9	..	..	2	287	598
						Uninhabited									
3	..	16	11	11	7	5	4	..	..	..	..	..	..	8	10
178	54	283	31	280	30	..	1	..	..	3	..	21	..	239	519
43	12	67	..	51	..	16	..	..	..	..	..	13	..	75	128
58	9	178	15	95	1	81	14	..	..	2	..	3	5	120	250
26	9	53	1	36	..	16	1	..	..	1	..	1	..	40	81
16	..	68	1	53	..	15	1	..	..	..	..	..	20	43	72
729	120	1,557	14	939	1	565	1	21	12	32	..	20	..	1,076	2,449
136	84	404	7	168	..	228	..	..	7	8	..	..	..	247	584
85	6	176	3	99	2	69	..	2	1	6	..	..	..	139	294
50	2	116	3	78	..	38	3	..	..	..	..	..	..	92	216
478	74	888	32	528	4	276	..	46	24	38	4	27	17	622	1,411
107	11	159	2	102	2	50	..	..	..	7	..	..	..	120	249
63	19	232	..	182	..	47	..	..	..	3	..	..	..	164	384
12	5	41	..	39	..	..	..	.	..	2	..	..	..	37	80
786	297	1,422	13	792	3	535	1	13	6	82	3	7	9	1,251	2,464
73	4	154	..	102	..	48	..	..	..	4	..	..	..	150	274
202	40	364	23	187	9	167	14	..	..	10	..	..	..	364	654
100	2	250	1	141	..	99	..	7	..	3	1	..	..	160	391
178	35	206	1	149	..	55	1	2	..	..	..	..	..	174	346
86	29	133	7	51	1	76	1	2	1	4	4	6	8	110	212
109	16	269	3	169	..	95	3	..	..	5	..	..	..	200	457
114	13	244	7	137	1	106	6	..	..	1	..	4	2	202	427
140	24	308	8	175	3	117	4	..	..	16	1	..	..	278	512
692	123	1,565	22	788	8	715	7	3	..	59	7	32	3	1,110	2,581
54	27	76	..	30	..	30	..	2	..	14	..	..	..	65	121
174	45	457	13	188	11	199	..	..	..	70	2	11	..	313	771
821	353	879	48	332	17	283	27	7	..	257	4	8	1	809	1,418
2	..	25	1	6	..	19	1	..	..	..	..	..	3	16	47
24	13	82	..	11	..	67	..	3	..	1	..	..	..	57	144
82	19	151	4	74	..	70	..	..	..	7	4	1	..	118	269

Location Code Number i.e. J. L. No. of Mouza (Village)/ Ward No.	Name of Mouza (Village)/ Town/Ward (in absence of name repeat Ward No.)	Area of Mouza (Village) in Hectares and of Town/ Ward in KM²	No. of Occupied Residential Houses	No. of House-holds	Total Population (including Institutional and Houseless Population)			Scheduled Castes		Scheduled Tribes	
					Persons	Males	Females	Males	Females	Males	Females
1	2	3	4	5	6	7	8	9	10	11	12
1	*P. S. Chopra*– concld										
97	Boalmari	82·96	47	48	231	118	113	3	3	..	..
98	Purba Jibhakata	140·42	94	94	558	298	260	..	..	..	..
99	Nahar Gachh	102·38	215	215	1,276	640	636	26	37	14	12
100	Nandi Gacha	95·91	109	109	564	278	286	4	2	..	
101	Kapal Khunda	47·75	25	25	136	71	65	..	..	..	..
102	Thun Thunia	331·84	250	251	1,305	653	652	..	..	..	..
103	Babu Gachh	188·17	69	69	379	193	186	..	..	17	11
104	Pitramgachh	166·32	110	110	584	291	293	..	..	..	..
105	Nazarpur	73·24	57	57	295	153	142	..	..	..	..
106	Dakshin Gorasahid	239·16	230	230	1,212	597	615	3	5	..	..
107	Madan Gachh	79·31	124	124	666	350	316	..	..	..	..
108	Chhota Panchi Mouz	81·34	39	39	153	81	72	77	68	..	..
109	Chhota Dopaharu	65·55	92	92	416	222	194	61	55	..	..
110	Chhot Mircha	95·10	45	45	222	112	110	72	74	..	..
111	Damodarkhuri	244·43	255	255	1,241	647	594	..	..	..	..
112	Ramkrishnupur	121·40	73	73	374	189	185	..	..	..	..
113	Bara Damodarpur	617·95	330	330	1,664	877	787	128	96	16	13
114	Bara Dopaharu	288·94	93	93	530	253	277	68	90	..	..
115	Bara Panchmouz	696·87	390	393	1,818	952	866	58	58	74	62
116	Dakshin Damodarpur	133·54	49	50	284	150	134	..	..	..	..
117	Bara Mircha	243·62	174	174	884	463	421	..	..	11	11
118	Chhota Damodarpur	124·23	73	73	417	216	201	..	..	10	7
119	Tara Pokhar	133·14	26	27	157	73	84	..	..	15	13
	Total (Entirely Rural)	**378·4**	**24,718**	**24,792**	**128,699**	**67,089**	**61,610**	**13,783**	**12,413**	**4,294**	**3,965**

CENSUS ABSTRACT

Literates		MAIN WORKERS												Non-workers	
		Total Main Workers (I—IX)		Cultivators (I)		Agricultural Labourers (II)		Household Industry-Manufacturing, Processing, Servicing and Repairing [V(a)]		Other Workers [III, IV, V(b) & VI to IX]		Marginal Workers			
Males	Females	Males	Females	Males	Females	Males	Females	Males	Females	Males	Females	Males	Females	Males	Females
13	14	15	16	17	18	19	20	21	22	23	24	25	26	27	28
25	3	73	4	39	..	29	..	..	..	5	4	..	..	45	109
76	15	145	..	74	..	63	..	..	..	8	..	..	..	153	260
182	51	329	22	177	3	127	1	..	..	25	18	18	..	293	614
121	30	164	1	113	..	40	..	..	..	11	1	..	..	114	285
23	2	36	1	27	1	9	..	..	..	..	..	..	..	35	64
131	32	362	1	208	..	123	..	1	1	30	..	4	..	287	651
35	12	101	1	57	..	44	1	..	..	..	..	..	..	92	185
60	10	153	..	73	..	78	..	..	..	2	..	..	1	138	292
31	13	86	..	59	..	25	..	..	..	2	..	..	..	67	142
105	17	335	..	198	..	134	..	..	..	3	..	..	1	262	614
81	19	196	3	107	2	80	1	..	..	9	..	..	21	154	292
10	3	53	9	21	..	19	..	11	9	2	..	..	..	28	63
37	7	127	4	41	..	71	..	7	1	8	3	..	..	95	190
44	17	61	1	56	..	3	1	..	..	2	..	..	..	51	109
140	22	367	8	208	3	156	3	1	..	2	2	17	1	263	585
35	5	101	3	52	2	48	1	..	..	1	..	..	..	88	182
258	58	455	8	243	7	199	1	..	..	13	..	..	..	422	779
86	28	124	2	69	2	53	..	..	..	2	..	7	..	122	275
247	37	549	8	250	2	258	3	11	1	30	2	38	24	365	834
52	18	67	1	36	..	30	..	..	..	1	1	..	..	83	133
136	17	243	5	137	2	103	3	..	...	3	..	..	1	220	415
53	18	109	1	103	..	4	..	..	..	2	1	1	..	106	200
27	7	46	..	44	...	1	..	..	..	1	..	..	..	27	84
19,008	5,130	36,617	2,124	18,339	386	13,814	1,196	367	116	4,097	426	955	897	29,517	58,589

ALPHABETICAL LIST OF VILLAGES

2 P. S. Islampur

Sl No	Name of Villages	J. L. No.	Population 1971	Population 1981
1	2	3	4	5
1	Agdimti	37	..	2,160
2	Agurasia	70	..	935
3	Aliganj	65	..	1,908
4	Alipur	75	..	218
5	Ama'jhari	93	..	900
6	Barijhari	13	..	519
7	Barhat	61	..	1,929
8	Barakhanti	35	..	4,714
9	Beniani Kismat	45	..	620
10	Beniani Kismat alias Rahatpur	86	..	1,221
11	Benikandar	91	..	1,472
12	Benikandar Khurda alias Satbhita	90	..	436
13	Bhagmahima	32	..	203
14	Bhangamali	31	..	307
15	Bhalagachhi	89	..	2,376
16	Bhojpur	41	..	4,615
17	Bijekhor	85	..	458
18	Birnakundi	88	..	3,027
19	Birsingachhi	11	..	322
20	Balhanja	50	..	1,996
21	Chapasar	48	..	902
22	Chaprajhar	57	..	†
23	Chaur Bhita	20	..	129
24	Chatish	66	..	1,575
25	Chhotasanpnikla	12	..	680
26	Chhota Khanti	40	..	431
27	Dakshin Khotagaor	5	..	274
28	Dari Bhir	94	..	1,096
29	Dautatpur	99	..	293
30	Dhantola	73	..	4,975
31	Dhougaon	14	..	713
32	Dohso	24	..	7,385
33	Dumrulla	62	..	853
34	Durgapur	53	..	1,835
35	Dakshin Kadamgachni	36	..	944
36	Dakshinthuthi Pakur	79	..	126
37	Gadiatal	30	..	616
38	Gaisal	74	..	3,686
39	Gangamalia	92	..	204
40	Garnabari	80	..	119
41	Ghoramara	58	..	496
42	Girnabari	39	..	514
43	Goalgachh	33	..	579
44	Gobindapur	26	..	463
45	Gunabari	103	..	6,213
46	Gunjaria	72	..	2,458
47	Jluwabari	49	..	1,680
48	Islampur	59	..	†
49	Islampurchopra Jharbasar	60	..	†
50	Jagatgaon	55	..	2,518
51	Jhargaon	38	..	940
52	Kachna	76	..	2,591
53	Kadigaon	83	..	183
54	Kalanagin	102	..	1,775
55	Kalugachh	4	..	743
56	Kalushat	15	..	646
57	Kamlagaon	16	..	1,449
58	Khabargaon	56	..	2,723
59	Kuargaon	19	..	1,553
60	Kuchila	18	..	4,031
61	Kulthar	23	..	1,064
62	Kunargaon	95	..	1,160
63	Kundargaon	96	..	2,020
64	Kurhila	54	..	186
65	Kutumposa	63	..	664
66	Latmasid	8	..	821
67	Madaripur	22	..	580
68	Manikpur	1	..	1,843
69	Maruagon	81	..	1,269
70	Masidkhas	21	..	1,455

ALPHABETICAL LIST OF VILLAGES

2 P. S. Islampur—*concld*

Sl. No	Name of Villages	J. L. No.	Population 1971	Population 1981
1	2	3	4	5
71	Masidkismat	6	..	763
72	Matikunda	46		1,960
73	Nachankula	47	..	1,024
74	Nandoi	34	..	1,406
75	Nandolarokhon	37	..	609
76	Narayanpur	69	..	793
77	Ojhapokhar	100	..	999
78	Panchdimti	43	..	4,070
79	Panditpota	68	..	1,771
80	Paschim Mankardanga	77	..	531
81	Paschim Gomadighi	28	..	111
82	Paschim Pachur asia	71	..	4,208
83	Phulbari	52	..	2,478
84	Phuihara	2	..	4,855
85	Phul Pokhar	84	..	270
86	Pothia	29	..	1,348
87	Purba Gomadighi	17	..	4,830
88	Purba Mankadanga	78	..	723
89	Purba Pachhurasia	82	..	306
90	Rampur	98	..	1,424
91	Raniganj	3	..	2,385
92	Rohia	97	..	1,086
53	Sabudanga	101	..	427
94	Sahatpur	87	..	376
95	Sanpuikla	10	..	772
96	Samsergaon	67	..	159
97	Sialtortarangabari	64	..	1,066
98	Tarabari	42	..	725
99	Tangi Pokhar	44	..	716
100	Topamari	25	..	527
101	Uttar Khadanigachhi	9	..	1,335
102	Uttar Khojagaon	7	..	841
103	Uttarthuti Pakar	51	..	244
	Total		..	**145,427**

† Included in Islampur (N. M.)

Location Code Number *i.e.* J. L. No. of Mouza (Village)/ Ward No.	Name of Mouza (Village)/ Town/Ward (in absence of name repeat Ward No.)	Area of Mouza (Village) in Hectares and of Town/ Ward in KM²	No. of Occupied Residential Houses	No. of Households	Total Population (including Institutional and Houseless Population)			Scheduled Castes		Scheduled Tribes	
					Persons	Males	Females	Males	Females	Males	Females
1	2	3	4	5	6	7	8	9	10	11	12
2	*P. S. Islampur*—contd										
1	Manikpur	504·23	341	342	1,843	959	884	95	100	..	..
2	Phulhara	1,084·96	880	883	4,855	2,543	2,312	458	438	..	..
3	Raniganj	44·92	434	443	2,385	1,254	1,131	976	340	..	..
4	Kalugachh	90·65	143	143	743	367	376	16	15	..	..
5	Dakshin Khojagaon	67·17	48	48	274	153	121	52	29	..	..
6	Masid Kismat	160·68	112	112	763	382	381	..	..	..	..
7	Uttarkhojagaon	191·41	162	162	841	434	407	..	..	.	..
8	Latmasid	252·52	144	144	821	419	402	42	37	..	..
9	Uttar Khaddnigachhi	230·26	224	224	1,335	707	631	87	72	..	..
10	Sanpnikla	287·73	143	143	772	403	369	264	230	18	18
11	Birsingachhi	54·63	66	66	322	161	161	7	4	..	..
12	Chhotasanpnikla	91·86	137	137	680	356	324	..	..	..	..
13	Barijhari	38·04	90	90	519	284	235	..	..	..	..
14	Dholigaon	104·40	131	131	713	379	334	99	73	..	..
15	Kalughat	229·45	119	119	646	323	323	38	38	..	..
16	Kamlagaon	483·60	333	333	1,949	1,044	905	150	115	..	..
17	Purba Gomadighi	830·01	879	885	4,830	2,454	2,376	50	58	..	..
18	Kuchila	842·55	762	762	4,031	2,073	1,958	51	36	..	..
19	Kuargaon	534·18	310	310	1.553	828	725	5	2	152	112
20	Chour Bhita	49·77	20	20	129	61	68	61	68	..	..
21	Masidkhas	487·64	259	259	1,455	763	692	337	329	..	..
22	Madaripur	157·42	100	100	580	319	261	41	34	..	..
23	Kulthar	317·67	213	213	1,064	551	513	81	79	..	..
24	Dohaso	1,560·87	1,408	1,411	7,385	3,805	3,580	1,004	955	107	93
25	Topamari	415·20	111	111	527	274	253	136	114	..	..
26	Gobindapur	174·82	95	95	463	216	247	..	..	..	..
27	Nandolarokhoa	133·14	114	114	609	325	284	..	..	..	..
28	Paschimgomadighi	54·22	20	20	111	54	57	..	..	..	..
29	Pothia	379·19	262	262	1,348	712	636	..	..	..	..
30	Gadiatol	49·37	131	133	616	314	302	..	..	..	..
31	Bhangamali	76·89	61	61	307	160	147	..	..	..	..
32	Bhagmahima	61·10	35	36	203	102	101	..	..	..	..

CENSUS ABSTRACT

Literates		MAIN WORKERS												Non-workers	
		Total Main Workers (I—IX)		Cultivators (I)		Agricultural Labourers (II)		Household Industry-Manufacturing, Processing, Servicing and Repairing [V(a)]		Other Workers [III, IV, V(b) & VI to IX]		Marginal Workers			
Males	Females	Males	Females	Males	Females	Males	Females	Males	Females	Males	Females	Males	Females	Males	Females
13	14	15	16	17	18	19	20	21	22	23	24	25	26	27	28
161	16	497	8	268	4	220	3	..	..	9	1	4	1	458	875
494	128	1,349	23	499	7	618	6	8	2	224	8	18	3	1,176	2,286
710	404	560	42	61	3	29	1	23	21	447	17	7	4	687	1,085
124	40	215	8	94	3	76	3	..	..	45	2	..	..	152	368
40	11	77	6	33	..	30	5	7	..	7	1	4	..	72	115
79	11	174	..	99	..	66	..	..	..	9	..	42	..	166	381
129	6	236	6	83	..	141	6	..	..	12	..	21	108	177	293
123	10	242	..	142	..	90	..	..	..	10	..	..	..	177	402
178	3	369	1	208	..	155	1	..	..	6	..	4	..	331	630
164	42	210	10	139	3	51	..	..	..	20	7	..	..	193	359
48	10	90	5	55	..	35	..	..	3	..	2	..	..	71	156
47	10	193	3	171	3	20	..	..	..	2	..	..	..	163	321
80	16	150	2	118	2	23	..	..	..	9	..	..	..	134	233
112	17	199	10	136	1	55	8	..	..	8	1	..	..	180	324
33	12	120	5	75	2	45	3	..	..	..	..	..	..	203	318
199	20	558	39	420	28	135	11	..	..	3	..	..	..	486	866
543	89	1,360	16	787	2	552	8	1	1	20	5	4	17	1,090	2,343
418	63	1,153	21	663	9	477	11	2	..	11	1	4	..	916	1,937
145	37	480	37	323	4	151	33	..	..	6	..	..	..	348	688
26	9	29	..	21	..	5	..	..	..	3	..	3	2	29	66
226	41	414	2	259	..	144	..	5	1	6	1	3	..	346	690
70	12	147	1	139	1	8	..	..	..	..	..	..	..	172	260
112	19	301	6	136	1	160	5	1	..	4	..	..	..	250	507
1,208	294	2,022	15	1,193	7	614	4	1	..	184	4	20	2	1,763	3,563
83	13	139	..	73	..	66	..	..	..	..	..	..	..	135	253
18	..	120	..	80	..	38	..	..	..	2	..	..	45	96	202
79	12	230	..	176	..	54	..	..	..	..	..	..	..	95	284
17	2	40	..	36	..	4	..	..	..	..	..	..	..	14	57
84	9	358	3	307	1	45	2	..	..	6	..	..	..	354	633
91	9	180	10	78	5	97	3	..	..	5	2	..	..	134	292
39	..	107	..	80	..	27	..	..	..	..	..	..	..	53	147
51	20	51	..	35	..	14	..	..	..	2	..	..	..	51	101

Location Code Number i.e. J. L. No. of Mouza (Village)/ Ward No.	Name of Mouza (Village)/ Town/Ward (in absence of name repeat Ward No.)	Area of Mouza (Village) in Hectares and of Town/ Ward in KM²	No. of Occupied Residential Houses	No. of Households	Total Population (including Institutional and Houseless Population)			Scheduled Castes		Scheduled Tribes	
					Persons	Males	Females	Males	Females	Males	Females
1	2	3	4	5	6	7	8	9	10	11	12
2	*P. S Islampur*—contd										
33	Goalgachh	161·87	127	127	579	283	296	..	..	..	..
34	Nandoi	401·44	284	286	1,406	717	689	3	2	..	..
35	Barakhanti	1,219·31	932	932	4,714	2,446	2,268	242	218	37	32
36	Dakshinkadamgachhi	267·90	179	179	944	478	466	24	16	..	..
37	Agdimti	283·28	450	450	2,160	1,114	2,046	26	29	..	..
35	Jhargaon	226·21	190	190	940	458	482	..	.	2	1
39	Girnabari	171 18	96	96	514	267	247	25	27	..	..
40	Chhota Khanti	119·78	96	96	431	216	215	5	5	..	..
41	Bhojpur	1,086·17	929	931	4,615	2,425	2,190	32	22	..	..
42	Tarabari	210·84	154	154	725	356	369	.	..	..	..
43	Panchdimti	679 46	805	805	4,070	2,080	1,990	1	..	..	..
44	Tangi Pokhar	82·15	137	137	716	368	348		..	..	..
45	Beniani Kismat	242·81	107	109	620	341	279	140	111	..	..
46	Motikunda	396·59	369	375	1,960	1,025	935	61	47	10	9
47	Nachankula	322·93	201	201	1,024	549	475	313	275	47	38
48	Chapsar	325·77	162	162	902	451	451	..	..	..	..
49	Iluwabari	243·21	333	335	1,680	874	806	239	238	..	..
50	Bolhanja	322·13	394	394	1,996	1,018	978	458	438	1	..
51	Uttarthutipakar	71·62	41	41	244	126	118	73	59	..	..
52	Phulbari	498·57	461	463	2,478	1,307	1,171	124	106	..	.
53	Durgapur	450·82	346	346	1,835	934	901	157	134	47	51
54	Kurhila	118·57	32	32	186	97	89	65	62	..	.
55	Jagatagaon	825·15	469	471	2,518	1,334	1,184	1,022	906	28	20
56	Khabargon	482 38	518	518	2,723	1,419	1,304	110	114	..	
57	Chaprajhar									Included in	
58	Ghoramara	121·00	86	86	496	273	223	..	..	..	..
59	Islampur									Included in	
60	Islampur Choprathar Bagar									Included in	
61	Barhat	305·13	344	344	1,929	996	933	256	238	27	28
62	Dumrulla	225·00	162	162	853	436	417	4	5	..	..
63	Kutumposa	225·41	124	124	664	334	330	6	3	..	..
64	Sialtortaranjabari	230·67	193	193	1,066	559	507	254	214	77	88

CENSUS ABSTRACT

Literates		MAIN WORKERS												Marginal Workers		Non-workers	
		Total Main Workers (I—IX)		Cultivators (I)		Agricultural Labourers (II)		Household Industry-Manufacturing, Processing, Servicing and Repairing [V(a)]		Other Workers [III, IV, V(b) & VI to IX]							
Males	Females	Males	Females	Males	Females	Males	Females	Males	Females	Males	Females	Males	Females	Males	Females	Males	Females
13	14	15	16	17	18	19	20	21	22	23	24	25	26	27	28		
86	27	189	1	96	1	89	..	..	..	4	..	..	..	94	295		
284	102	232	31	151	2	74	..	..	..	7	29	174	15	311	643		
505	71	1,308	8	902	3	377	..	2	1	27	4	..	..	1,138	2,260		
136	22	236	..	146	..	85	..	..	..	5	..	..	..	242	466		
362	77	577	22	325	4	193	8	..	..	59	10	11	1	526	1,023		
112	19	239	4	145	..	71	..	..	..	23	4	..	..	219	478		
76	7	153	..	105	..	46	..	..	..	2	..	..	..	114	247		
39	6	105	..	56	..	40	..	..	..	9	..	..	1	111	214		
653	107	1,306	1	717	1	550	..	5	..	34	..	..	..	1,119	2,189		
53	7	190	5	107	2	81	3	..	..	2	..	1	..	165	364		
357	36	1,107	10	695	6	371	4	1	..	40	..	..	..	973	1,980		
45	9	178	..	136	..	38	..	..	..	4	..	..	..	190	348		
63	6	189	37	103	2	75	7	..	..	11	28	..	1	152	241		
217	48	516	17	250	1	187	3	2	..	77	13	..	..	509	918		
162	59	321	24	122	3	156	21	..	..	43	..	..	..	228	451		
114	19	183	1	149	1	30	..	..	..	4	..	6	2	262	448		
356	193	451	7	215	1	125	6	4	..	107	..	10	8	413	791		
404	141	552	42	247	2	162	8	4	22	139	10	11	2	455	934		
58	9	65	..	37	..	14	..	..	..	14	..	..	..	61	118		
466	170	725	144	434	..	201	..	53	73	37	71	49	142	533	885		
203	19	480	44	229	6	212	19	2	14	37	5	4	10	450	847		
16	2	49	..	27	..	21	..	..	..	1	..	..	4	48	85		
407	61	776	18	440	3	273	12	2	..	61	3	..	6	558	1,160		
340	56	783	25	458	4	294	21	5	..	26	..	3	..	633	1,279		
Islampur (N.M.)																	
71	8	145	1	74	..	67	..	..	..	4	1	1	..	127	222		
Islampur (N.M.)																	
Islampur (N.M.)																	
403	218	488	15	236	1	113	..	..	1	139	13	..	31	508	887		
105	38	250	61	96	..	138	61	..	..	16	..	..	..	186	356		
104	40	208	1	68	..	129	..	..	..	11	1	..	..	126	329		
207	42	288	12	131	1	132	9	..	..	25	2	10	1	261	494		

Location Code Number *i.e.* J. L. No. of Mouza (Village)/ Ward No.	Name of Mouza (Village)/ Town/Ward (in absence of name repeat Ward No.)	Area of Mouza (Village) in Hectares and of Town/ Ward in KM²	No. of Occupied Residential Houses	No. of Households	Total Population (including institutional and Houseless Population)			Scheduled Castes		Scheduled Tribes	
					Persons	Males	Females	Males	Females	Males	Females
1	2	3	4	5	6	7	8	9	10	11	12
2	*P. S. Islampur*—contd										
65	Aliganj	422·69	398	398	1,908	982	926	222	188	80	74
66	Chatish	340·34	301	301	1,575	817	758	47	52	..	.
67	Samsergaon	73·65	31	31	159	87	72	87	72	..	..
68	Panditpota	309 98	313	313	1.771	894	877	.	..	..	..
69	Naravanpur	92·26	140	140	793	413	380	3	7	..	..
70	Agarasia	171·99	169	169	935	488	447	6	3	..	..
71	Paschim Pachhurasia	380 00	848	851	4,208	2,194	2,014	95	85	8	11
72	Gunjaria	209·62	496	498	2·458	1,255	1,203	120	115	2	2
73	Dhantola	757·57	937	937	4,975	2,560	2,415	224	209	..	.
74	Gaisal	626·05	744	759	3,686	1,915	1,771	353	344	182	187
75	Alipur	81·74	47	47	218	122	96	43	26	46	37
76	Kachna	465·39	482	482	2,591	1,369	1,222	195	187	3	2
77	Paschim Mankadanga	126·26	94	94	531	257	274	10	7	..	..
78	Purba Mankadanga	82·15	138	138	723	390	333	..	..	..	..
79	Dakshinthuthipakar	136·78	26	26	126	70	56	61	50	9	6
80	Girnabari	128·29	25	25	119	55	64	1	3	..	..
81	Maruagaon	338·72	233	234	1,269	633	636	37	33	132	127
82	Purba Pachhurasia	61·51	57	57	306	164	142	..	..	..	..
83	Kadigaon	96·31	25	25	183	103	80	5	6	..	..
84	Phulhar pokhar	82·15	50	50	270	138	132	27	28	..	..
85	Bijekhor	201·12	92	92	458	234	224	21	15	..	..
86	Benikaneralias Rahatpur	334·27	224	226	1,221	611	610	229	208	27	37
87	Sahatpur	135·17	70	70	376	204	172	7	11	118	95
88	Birnakundi	880·19	504	506	3,027	1,583	1,439	718	639	76	77
89	Bhelagachhi	806·53	439	441	2.376	1,234	1,142	995	922	85	82
90	Benikandar Khurdarias Satbhita	134·76	80	81	436	226	210	226	210	..	..
91	Benikandar	676·64	277	277	1,472	750	722	266	256	43	44
92	Gangamalia	57·46	37	37	204	102	102	11	16	..	..
93	Amaljari	114·93	162	162	900	466	434	81	67	..	..
94	Dari Bhir	319·70	184	184	1,096	556	540	22	17	..	.
95	Kumargaon	306·75	220	220	1,160	603	557	84	79	87	82
96	Kundargaon	414 80	370	370	2,020	1,003	1,017	355	335	297	247

CENSUS ABSTRACT

Literates		MAIN WORKERS													
		Total Main Workers (I—IX)		Cultivators (I)		Agricultural Labourers (II)		Household Industry-Manufacturing, Processing, Servicing and Repairing [V(a)]		Other Workers [III, IV, V(b) & VI to IX]		Marginal Workers		Non-workers	
Males	Females	Males	Females	Males	Females	Males	Females	Males	Females	Males	Females	Males	Females	Males	Females
13	14	15	16	17	18	19	20	21	22	23	24	25	26	27	28
213	50	543	4	345	..	181	3	..	..	17	1	..	..	439	922
195	37	474	26	260	2	195	22	..	..	19	2	2	..	341	732
22	..	51	5	22	..	27	..	..	5	2	..	..	..	36	67
71	16	518	3	216	..	297	3	1	..	4	..	101	248	275	626
27	..	188	1	182	1	3	..	..	..	3	..	..	..	225	379
126	26	290	..	169	..	114	..	..	..	7	..	..	2	198	445
559	145	1,199	26	484	9	444	8	63	3	208	6	14	3	981	1,985
229	54	715	42	174	1	388	10	19	26	134	5	7	..	533	1,161
577	182	1,434	62	576	5	561	3	47	22	250	32	..	..	1,126	2,353
576	157	1,004	17	477	9	334	4	2	2	191	2	1	..	910	1,754
39	10	65	8	53	3	11	5	..	..	1	..	..	..	57	88
395	78	794	21	397	7	369	13	..	..	28	1	..	..	575	1,201
67	1	143	9	105	2	35	7	..	..	3	..	..	..	114	265
50	6	218	1	139	..	74	1	..	..	5	..	..	..	172	332
22	2	44	2	28	..	16	2	..	..	..	..	..	..	26	54
2	..	41	..	30	..	11	..	..	..	..	..	..	..	14	64
140	18	373	39	245	5	114	32	1	..	13	2	..	1	260	596
25	..	90	..	60	..	28	..	..	..	2	..	..	..	74	142
13	..	64	..	56	..	7	..	..	..	1	..	..	..	39	80
6	1	99	.	81	..	18	..	..	..	..	..	..	..	39	132
27	2	118	...	38	..	62	..	..	..	18	..	..	..	116	224
201	36	327	6	179	4	143	2	2	..	3	..	2	20	282	584
29	2	114	..	96	..	16	..	..	..	2	..	..	2	90	170
413	51	829	11	606	2	209	6	1	1	13	2	3	3	756	1,425
309	29	679	37	430	13	234	23	..	..	15	1	..	..	555	1,105
98	16	127	..	69	..	55	..	..	..	3	..	..	..	99	210
79	7	370	6	285	3	80	2	..	..	5	1	..	..	380	716
7	..	54	..	39	..	14	..	..	..	1	..	..	..	48	102
85	30	265	5	165	1	8	..	17	1	75	3	..	1	201	428
87	6	306	3	211	1	91	1	..	..	4	1	..	..	250	537
179	40	332	8	216	3	111	5	1	..	4	..	..	..	271	549
335	118	593	75	361	28	180	46	..	..	52	1	33	15	377	927

Location Code Number i.e. J. L. No. of Mouza (Village)/ Ward No.	Name of Mouza (Village) Town/Ward (in absence of name repeat Ward No.)	Area of Mouza (Village) in Hectares and of Town/ Ward in KM²	No. of Occupied Residential Houses	No. of Households	Total Population (including Institutional and Houseless Population)			Scheduled Castes		Scheduled Tribes	
					Persons	Males	Females	Males	Females	Males	Females
1	2	3	4	5	6	7	8	9	10	11	12
2 P. S. Islampur—concld											
97	Rohia	124·29	250	250	1,086	537	549	7	14	..	..
98	Rampur	326·17	270	270	1,424	713	711	120	114	15	12
99	Daulatpur	182·51	53	53	293	142	151	14	9	57	57
100	Ojhapokhar	152·16	180	180	999	524	475	136	114	29	25
101	Sabudanga	85·79	80	80	427	208	219	47	44	44	44
102	Kalanagin	560·49	332	332	1,775	944	831	459	407	31	31
103	Gunabari	1,672·97	897	897	6,213	3,247	2,966	1,563	1,469	..	..
	Islampur (NM)	13·99	4,893	5,016	26,353	14,079	12,274	2,030	1,764	132	130
	Rural	331·2	27,283	27,354	145,427	75,255	70,172	14,587	12,796	1,924	1,869
	Urban	*14·0*	*4,893*	*5,016*	*26,353*	*14,079*	*12,274*	*2,030*	*1,764*	*132*	*130*
	Grand Total	**345·2**	**32,176**	**32,370**	**171,780**	**89,334**	**82,446**	**16,617**	**14,560**	**2,056**	**1,999**

CENSUS ABSTRACT

Literates		MAIN WORKERS												Non-workers	
		Total Main Workers (I—IX)		Cultivators (1)		Agricultural Labourers (II)		Household Industry-Manufacturing, Processing, Servicing and Repairing [V(a)]		Other Workers [III, IV, V(b) & VI to IX]		Marginal Workers			
Males	Females	Males	Females	Males	Females	Males	Females	Males	Females	Males	Females	Males	Females	Males	Females
13	14	15	16	17	18	19	20	21	22	23	24	25	26	27	28
198	48	289	10	155	6	123	1	1	..	10	3	6	17	242	522
74	9	421	4	258	1	151	2	..	..	12	1	..	..	292	707
25	3	92	1	23	..	67	1	..	..	2	..	..	..	50	150
165	32	373	..	232	..	134	..	..	..	7	..	..	..	151	475
78	14	108	24	46	..	34	6	4	8	24	10	..	1	100	194
310	62	547	29	364	4	112	2	7	16	64	7	3	3	394	799
769	93	1,977	25	1,460	7	467	2	11	8	39	8	1	..	1,269	2,941
8,110	4,776	6,874	384	880	32	986	54	87	12	4,921	286	52	21	7,153	11,869
19,157	4,385	40,927	1,320	23,216	247	14,137	507	305	231	3,269	335	587	722	33,741	68,130
8,110	*4,776*	*6,874*	*384*	*880*	*302*	*986*	*54*	*87*	*12*	*4,921*	*286*	*52*	*21*	*7,153*	*11,869*
27,267	**9,161**	**47,801**	**1,704**	**24,096**	**279**	**15,123**	**561**	**392**	**243**	**8,190**	**621**	**639**	**743**	**40,894**	**79,999**

ALPHABETICAL LIST OF VILLAGES

3 P. S. Goal Pokhar

Sl. No	Name of Villages	J. L. No.	Population 1971	Population 1981
1	2	3	4	5
1	Agoi	155	..	1,699
2	Angarbhasa	69	..	1,700
3	Athiala	72	..	3,170
4	Babhanbari	77	..	2,343
5	Babhangaon	54	..	*
6	Baggaon	70	..	1,024
7	Bahar	48	..	1,054
8	Balichaur	141	..	936
9	Baldiabasa	7	..	1,698
10	Balichuka Paschim	3	..	295
11	Balichuka Purba	21	..	742
12	Banspakhar	128	..	309
13	Bangaon	144	..	1,367
14	Barabilla	37	..	1,496
15	Bara Patna	49	..	882
16	Bara Pokhar Dubkul	134	..	1,254
17	Bara Singhanath	67	..	3,014
18	Basta	19	..	981
19	Bhatar	1	..	1,516
20	Bhagwanpur	148	..	962
21	Bhelapokhar	106	..	307
22	Bhindadubkul	135	..	844
23	Biprit	50	..	907
24	Birbari	159	..	*
25	Boalmari	20	..	840
26	Chapasar	101	..	509
27	Chapna	142	..	1,978
28	Chhota Patna	45	..	882
29	Chhota Sighanath	121	..	210
30	Chichuria	127	..	475
31	Chitaur	68	..	315
32	Chopra Bakhari	73	..	2,061
33	Churakuti	6	..	2,084
34	Chunihar	39	..	1,170
35	Dakatia	47	..	497
36	Dakshin Basantapur	137	..	1,071
37	Dakshin Chhipi	145	..	505
38	Dakshin Ghoramara	123	..	369
39	Dakshin Ghoramara	125	..	29
40	Dakshin Khajasur	86	..	828
41	Dakshin Sahapur	117	..	1,347
42	Dakshin Talbari	143	..	518
43	Dakshin Ukasbhaza	162	..	361
44	Dauapara	32	..	1,982
45	Debiganj	79	..	3,396
46	Dehar	136	..	1,388
47	Deona (West)	24	..	1,567
48	Dangipara	103	..	554
49	Dharampur	62	..	2,234
50	Dohagachhi	93	..	*
51	Dula Chauki	84	..	245
52	Dulwa	124	..	227
53	Gachhinajor	75	..	1,968
54	Gamirgachh	157	..	255
55	Gedrigaon	153	..	1,032
56	Gerua	14	..	850
57	Ghordhappa	2	..	1,434
58	Gidrugachh	161	..	566
59	Goagaon	149	..	1,034
60	Goalin	78	..	3,329
61	Goalpokhar	76	..	2,409
62	Gohurra	8	..	443
63	Haldagaon	96	..	463
64	Halpakhar	38	..	263
65	Hanskunda	28	..	2,883
66	Hariana	84	..	1,576
67	Ibrahimpur	55	..	1,487
68	Iear Chala	26	..	1,102
69	Intia	92	..	864
70	Jaingaon	42	..	5,402
71	Jharbari	97	..	1,358
72	Kaluabhita	46	..	58

ALPHABETICAL LIST OF VILLAGES

3 P. S. Goal Pokhar—*contd*

Sl No	Name of Villages	J. L. No.	Population 1971	Population 1981
1	2	3	4	5
73	Kamalpur	56	..	708
74	Kamat Sabalpur	131	..	624
75	Kantigachhi	98	..	470
76	Kanhaiabari	132	..	491
77	Kasipur	107	..	288
78	Khamar Pakhar	17	..	1,132
79	Khagar	51	..	2,873
80	Khanji	65	..	44
81	Khichra	138	..	312
82	Khora	150	..	610
83	Kichaktala	120	..	417
84	Koimari	154	..	478
85	Kokila	112	..	232
86	Konagachhi	82	..	637
87	Kualiagachh	166	..	646
88	Kujbari	118	..	*
89	Kurhila	18	..	378
90	Lalkuri	71	..	1,306
91	Laskargaon	30	..	853
92	Lohagachhi	16	..	*
93	Lohakunchi	11	..	502
94	Lodhan	74	..	2,204
95	Lodhi	12	..	748
96	Madhyadulkaul	157	..	96
97	Madhya Phulbari	115	..	411
98	Madhya Sahapur	110	..	1,172
99	Madhyatalbari	111	..	142
100	Malisasur	105	..	576
101	Majhok	27	..	2,275
102	Mahua	36	..	7,230
103	Malduar	5	..	1,289
104	Malingaon	13	..	1,211
105	Masnabhita	34	..	403
106	Malitala	122	..	266
107	Mojgaon	140	..	763
108	Majlishpur	4	..	3,228
109	Nando	33	..	1,758
110	Nargaon	130	..	544
111	Nurgun	129	..	567
112	Pachra	109	..	1,222
113	Pakharia Darga Bhasti	44	..	1,106
114	Panjipara	22	..	4,901
115	Pariharpur	60	..	222
116	Paschim Banawari	9	..	884
117	Paschim Dulkaul	156	..	193
118	Paschimgati	89	..	750
119	Paschimgachh	119	..	*
120	Paschim Kaladanta	94	..	1,421
121	Paschim Paual	53	..	461
122	Paschim Phulbari	114	..	720
123	Patua	10	..	921
124	Pharabari	41	..	603
125	Pokharia	35	..	2,846
126	Pratappur	83	..	724
127	Purba Banawari	133	..	270
128	Purba Dubkaul	158	..	92
129	Purbagati	88	..	1,026
130	Purba Keladanta	95	..	336
131	Purba Palam	43	..	1,025
132	Purba Phulbari	165	..	682
133	Rajbhokra	139	..	645
134	Rajpakhar	100	..	340
135	Raj Pokhar Khurd	81	..	127
136	Rambhita	80	..	*
137	Rashkorha	113	..	506
138	Roypur	58	..	2,443
139	Sulpara	164	..	1,367
140	Salpara Arazi	160	..	*
141	Sannabari	25	..	722
142	Santbari	66	..	*
143	Santmerhi	63	..	753
144	Satbhita (Pantpara)	29	..	1,398

ALPHABETICAL LIST OF VILLAGES

3 P. S. Goal Pokhar—*concld*

Sl. No	Name of Villages	J. L. No.	Population 1971	Population 1981	Sl. No.	Name of Villages	J. L. No.	Population 1971	Population 1981
1	2	3	4	5	1	2	3	4	5
145	Shiltalab	64	..	*	156	Tholamari	108	..	310
146	Shinghanath Kanal	57	..	881	157	Tilan	151	..	1,000
147	Singhdah	91	..	1,037	158	Untiagachha	116	..	771
148	Siripur	126	..	699	159	Uttar Basantapur	90	..	486
149	Siripurtala	104	..	*	160	Uttar Chhipi	146	..	307
150	Sinathpur	59	..	1,185	161	Uttar Ghoramara	61	..	308
151	Sirnia	147	..	955	162	Uttar Khajasur	86	..	828
152	Tapsa	102	..	373	163	Uttar Khatalbari	52	..	172
153	Tegharia	163	..	533	164	Uttar Sahapur	15	..	5,054
154	Telapokhar	23	..	2,272	165	Uttar Talbari	99	..	400
155	Thaklhaki	40	..	*	166	Uttar Ukarbhara	31	..	145
						Total (Rural)			**170,736**

* Uninhabited.

Location Code Number *i.e.* J. L. No. of Mouza (Village)/ Ward No.	Name of Mouza (Village)/ Town/Ward (in absence of name repeat Ward No.)	Area of Mouza (Village) in Hectares and of Town/ Ward in KM^2	No. of Occupied Residential Houses	No. of Households	Total Population (including Institutional and Houseless Population)			Scheduled Castes		Scheduled Tribes	
					Persons	Males	Females	Males	Females	Males	Females
1	2	3	4	5	6	7	8	9	10	11	12
3	*P. S. Goal Pokhar*—contd										
1	Bhatar	303·91	299	299	1,516	760	756	361	371	51	42
2	Ghordhappa	265·06	171	173	1,434	784	686	138	115	130	104
3	Balichuka Paschim	108·05	53	53	295	160	135	49	45	50	46
4	Majlishpur	906·90	562	565	3,228	1,631	1,597	217	206	100	60
5	Malduar	304·72	205	210	1,289	667	622	148	117	29	25
6	Churakuti	430·99	346	346	2,084	1,056	1,028	34	34	59	61
7	Baldiabasa	400·63	311	311	1,698	876	822	144	129	76	60
8	Goharra	235·52	85	88	443	230	213	54	47	..	..
9	Paschim Banawari	49·37	121	141	884	444	440	4	4	..	..
10	Patua	231·07	185	185	921	452	469	43	50	29	26
11	Loha Kanchi	80·12	90	90	502	242	260	135	155	6	9
12	Lodhi	225·81	135	135	748	386	362	110	94	100	121
13	Malingaon	335·08	209	209	1,211	611	600	88	95	..	..
14	Gerua	236·33	160	160	850	440	410	19	18	..	..
15	Uttar Sahapur	1,147·68	902	913	5,054	2,569	2,485	348	329	25	31
16	Lohagachi	72·84			Uninhabited						
17	Khamar Pokhar	93·48	210	210	1,132	588	544	..	..	..	..
18	Kurhila	105·21	91	91	378	185	193	12	12	6	6
19	Basta	195·05	208	208	981	514	467	14	16	..	..
20	Boalmari	241·59	141	141	840	429	411	78	69	..	..
21	Balichuka Purba	90·24	81	124	742	457	285	232	121	2	..
22	Panji Para	416·82	939	972	4,901	2,590	2,311	507	430	37	39
23	Teliapokhar	541·06	431	431	2,272	1,179	1,093	15	28	119	113
24	Deona (West)	394·97	292	292	1,567	839	728	76	67	96	79
25	Sannabari	231 07	141	141	722	380	342	15	10	3	1
26	Iearchala	89·43	208	224	1,102	588	514	46	34	1	..
27	Majhak	290·56	418	419	2,275	1,217	1,058	69	47	1	..
28	Hanskunda	371·90	503	525	2,883	1,501	1,382	52	46	38	41
29	Satbhita (Pant Para)	264·66	229	229	1,398	730	668	133	117	..	..
30	Laskargaon	189·79	147	147	853	442	411	207	206	..	..
31	Uttar Ukarbhasa	108·86	27	27	145	79	66	55	47	24	19

CENSUS ABSTRACT

Literates		MAIN WORKERS													
		Total Main Workers (I—IX)		Cultivators (I)		Agricultural Labourers (II)		Household Industry-Manufacturing, Processing, Servicing and Repairing [V(a)]		Other Workers [III, IV, V(b) & VI to IX]		Marginal Workers		Non-workers	
Males	Females	Males	Females	Males	Females	Males	Females	Males	Females	Males	Females	Males	Females	Males	Females
13	14	15	16	17	18	19	20	21	22	23	24	25	26	27	28
170	64	437	6	202	..	183	6	2	..	50	..	2	1	321	749
189	32	459	47	254	4	151	41	1	..	53	2	1	1	288	638
17	3	89	27	40	3	44	24	..	..	5	..	..	..	71	108
253	80	990	57	513	27	428	30	3	..	46	..	5	..	636	1,540
95	13	251	20	136	1	202	19	..	..	13	..	2	5	314	597
163	24	621	26	198	1	411	21	4	..	8	4	..	..	435	1,002
87	9	524	69	187	..	313	68	..	..	24	1	2	1	350	752
48	2	132	1	74	..	53	1	..	..	5	..	..	1	98	211
67	21	239	1	87	..	107	..	1	1	44	..	1	..	204	439
47	9	269	7	105	7	157	..	3	..	4	..	1	..	182	462
66	18	118	10	33	1	82	9	..	..	3	..	..	..	124	250
96	29	225	63	121	..	100	63	..	..	4	..	..	5	161	294
97	15	384	4	189	1	189	2	..	..	9	1	7	34	220	562
46	..	250	11	105	3	138	4	..	..	7	4	5	3	185	396
261	24	1,446	119	655	2	692	114	6	1	93	2	1	..	1,122	2,366
								Uninhabited							
126	15	346	3	196	2	139	..	..	..	11	1	9	2	233	539
21	8	119	22	37	2	79	20	..	..	3	..	3	..	63	171
226	78	288	44	146	14	134	30	..	..	8	..	11	3	215	420
94	13	245	9	165	2	77	7	..	..	3	..	1	..	183	402
67	4	341	85	39	23	46	28	..	..	256	34	26	48	90	152
877	265	1,490	26	553	..	496	22	1	1	440	3	2	2	1,098	2,283
282	46	673	73	312	8	330	64	5	..	26	1	8	10	498	1,010
194	12	480	75	163	3	302	72	..	..	15	..	..	..	359	653
57	18	184	10	71	3	99	7	..	..	14	..	..	..	196	332
148	33	376	7	166	1	159	5	..	..	51	1	..	4	212	503
263	65	592	7	369	2	156	4	..	..	67	1	..	1	625	1,050
651	348	718	76	127	3	153	6	11	..	427	67	1	1	782	1,305
111	28	365	2	251	..	112	2	1	..	1	..	2	..	363	666
110	49	216	..	118	..	86	..	4	..	8	..	23	..	203	411
19	6	37	7	24	1	13	6	..	..	..	..	8	1	34	58

Location Code Number i.e. J. L. No. of Mouza (Village)/ Ward No.	Name of Mouza (Village)/ Town/Ward (in absence of name repeat Ward No.)	Area of Mouza (Village) in Hectares and of Town/ Ward in KM²	No. of Occupied Residential Houses	No. of Households	Total Population (including Institutional and Houseless Population)			Scheduled Castes		Scheduled Tribes	
					Persons	Males	Females	Males	Females	Males	Females
1	2	3	4	5	6	7	8	9	10	11	12
3	*P. S. Goal Pokhar—contd*										
32	Dauapara	426·53	368	368	1,982	991	991	243	232	130	125
33	Nando	359·76	312	312	1,758	904	854	611	565	122	114
34	Masnabhita	76·48	85	85	403	195	208	..	..	..	..
35	Pokharia	587·60	554	554	2,846	1,494	1,352	490	427	77	74
36	Mahua	1,743·38	1,301	1,301	7,230	3,721	3,509	110	75	..	..
37	Barabilla	44·92	266	266	1,496	767	729	..	..	..	..
38	Halpakhar	38·04	56	56	263	142	121	25	13	..	..
39	Chunihar	207 60	224	224	1,170	618	552	9	11	..	..
40	Thakthaki	52·60			Uninhabited						
41	Pharabari	173·20	110	110	603	324	279	..	..	..	..
42	Jaingaon	984·20	981	981	5,402	2,751	2,651	8	9	..	..
43	Purba Pamal	123·42	195	195	1,025	554	471	..	..	..	..
44	Pakharia Darga Bhasti	159·44	187	189	1,106	572	534	27	16	2	3
45	Chhota Patna	337·10	427	428	2,146	1,084	1,062	92	88	..	..
46	Kalu Bhita	62·32	14	14	58	28	30	..	..	..	..
47	Dakaita	75·27	102	105	497	253	244	..	..	..	..
48	Bahar	206·39	181	181	1,054	559	495	3	4	..	..
49	Bara Patna	106·02	155	155	882	448	434	17	13	..	..
50	Biprit	116·54	164	164	907	443	464	18	25	..	..
51	Khagar	609·86	575	579	2,873	1,477	1,396	59	63	72	63
52	Uttar Khatal Bari	53·41	34	34	172	87	85	87	85	..	..
53	Paschim Pamal	165·11	86	88	461	222	239	175	192	47	47
54	Babangaon	57·87			Uninhabited						
55	Ibrahimpur	303·91	275	275	1,487	759	728	90	75	13	17
56	Kamalpur	250·90	122	122	708	360	348	200	199	..	
57	Singhanath Kalna	235·52	173	173	881	457	424	123	114	3	4
58	Roypur	685·13	393	393	2,443	1,267	1,176	86	86	229	207
59	Sinatnpur	186·96	221	221	1,185	596	589	188	202	67	69
60	Parifarpur	105·21	47	49	222	102	120	..	..	67	77
61	Uttar Ghoramara	94·29	51	51	308	147	161	5	9	..	..
62	Dharampur	284·08	361	361	2,234	1,188	1,046	243	230	102	100

CENSUS ABSTRACT

Literates		MAIN WORKERS													
		Total Main Workers (I—IX)		Cultivators (I)		Agricultural Labourers (II)		Household Industry-Manufacturing, Processing, Servicing and Repairing [V(a)]		Other Workers [III, IV, V(b) & VI to IX]		Marginal Workers		Non-workers	
Males	Females	Males	Females	Males	Females	Males	Females	Males	Females	Males	Females	Males	Females	Males	Females
13	14	15	16	17	18	19	20	21	22	23	24	25	26	27	28
273	47	552	40	323	2	175	31	1	..	53	7	..	..	439	951
267	77	493	13	307	..	123	12	..	1	63	..	1	4	410	837
28	..	114	2	72	1	42	1	..	..	..	..	..	..	81	206
350	37	864	46	476	6	311	40	..	..	77	..	1	..	629	1,306
860	169	2,204	27	1,428	4	649	5	17	17	110	1	17	..	1,500	3,482
79	6	496	14	345	..	142	..	6	14	3	..	..	4	271	711
25	2	95	4	54	..	29	..	3	4	9	..	..	..	47	117
126	3	401	5	271	1	111	..	17	4	2	..	..	80	217	467
Uninhabited															
41	7	194	36	93	1	67	1	18	33	16	1	7	3	123	240
485	43	1,652	216	1,142	35	441	9	29	172	40	..	8	122	1,091	2,313
52	6	323	3	192	2	125	1	..	..	6	..	..	..	231	468
113	2	346	..	211	..	133	..	..	..	2	..	..	..	226	534
127	10	633	..	358	..	216	..	2	..	57	..	5	..	446	1,062
..	..	20	3	3	..	17	3	..	..	..	..	..	..	8	27
29	2	157	11	102	..	53	11	..	..	2	..	11	..	85	233
80	..	316	15	216	3	80	..	12	12	8	..	8	9	235	471
78	8	254	2	137	..	95	..	..	..	22	2	..	..	194	432
41	1	273	..	142	..	102	..	1	..	28	..	..	..	170	464
218	21	868	17	452	5	363	10	1	1	52	1	6	..	603	1,379
14	2	44	..	24	..	19	..	..	..	1	..	3	..	40	85
37	4	141	12	64	..	45	3	..	9	32	..	1	5	80	222
Uninhabited															
108	10	453	8	230	2	217	5	1	1	5	..	1	..	305	720
115	18	208	5	140	..	64	2	3	3	1	..	1	..	151	343
30	1	261	3	124	1	133	2	..	..	4	..	1	1	195	420
340	63	707	77	223	2	445	70	..	..	39	5	8	64	552	1,035
94	7	378	51	235	7	127	41	..	..	16	3	3	203	215	335
10	..	69	..	39	..	29	..	..	..	1	..	..	13	33	107
2	..	105	2	67	..	38	2	..	..	..	..	..	..	42	159
258	67	714	16	331	..	255	14	12	1	116	1	..	..	474	1,030

Location Code Number i.e. J. L. No. of Mouza (Village)/ Ward No.	Name of Mouza (Village)/ Town/Ward (in absence of name repeat Ward No.)	Area of Mouza (Village) in Hectares and of Town/ Ward in KM²	No. of Occupied Residential Houses	No. of Households	Total Population (including Institutional and Houseless Population)			Scheduled Castes		Scheduled Tribes	
					Persons	Males	Females	Males	Females	Males	Females
1	2	3	4	5	6	7	8	9	10	11	12
3	*P. S. Goal Pokhar*—contd										
63	Satmerhi	163·89	160	160	753	367	386	244	251	13	16
64	Shiltalab	67·98			Uninhabited						
65	Khanji	68·79	10	10	44	25	19	11	5	14	14
66	Santibari	40·87			Uninhabited						
67	Bara Singhanath	804·11	497	497	3,014	1,519	1,495	188	187	63	56
68	Chitaur	159·85	57	57	315	171	144	37	28	54	38
69	Angarbhasa	416·82	285	285	1,700	845	855	61	49	63	61
70	Baggaon	243·21	205	205	1,024	524	500	..	..	..	..
71	Lalkuri	312·82	257	257	1,306	699	607	..	..	..	..
72	Athiala	607·83	626	626	3,170	1,604	1,566	43	51	21	15
73	Chopra Bakhari	340·34	376	376	2,061	1,056	1,005	2	4	..	..
74	Lodhan	402·66	413	413	2,204	1,175	1,029	62	44	1	1
75	Gachhinajar	458·50	365	365	1,968	1,022	946	100	89	..	..
76	Goalpokhar	658·42	442	442	2,409	1,247	1,162	43	34	..	..
77	Babhanbari	871·28	444	447	2,343	1,193	1,150	31	24	124	152
78	Goalin	1,195·03	583	583	3,329	1,739	1,590	48	49	719	600
79	Debiganj	908·92	604	604	3,396	1,752	1,644	160	135	44	33
80	Rambhita	60 70			Uninhabited						
81	Rajpokhar Khurd	72·43	26	26	127	66	61	..	..	..	..
82	Konagachhi	84·98	124	124	637	325	312	..	..	..	..
83	Pratappur	195·46	139	139	724	379	345	..	..	..	..
84	Hariana	235·93	280	280	1,576	789	787	..	..	..	..
85	Uttar Khajasur	165·11	137	137	816	418	398	14	8	..	..
86	Dakshin Khajasur	207·19	149	149	828	418	410	..	..	..	..
87	Dulachauki	129·90	45	45	245	137	108	..	..	..	..
88	Purbagati	226·21	177	177	1,026	521	505	32	29	..	..
89	Paschimgati	284·08	128	128	750	393	357	19	14	..	..
90	Uttar Basantapur	237·55	78	78	486	242	244	..	..	13	24
91	Singhdah	246·04	177	177	1,037	540	497	112	93	109	100
92	Intia	299·06	151	151	864	440	424	82	77	37	32
93	Dohagachhi	93·88			Uninhabited						

CENSUS ABSTRACT

Literates		MAIN WORKERS													
		Total Main Workers (I—IX)		Cultivators (I)		Agricultural Labourers (II)		Household Industry-Manufacturing, Processing, Servicing and Repairing [V(a)]		Other Workers [III, IV, V(b) & VI to IX]		Marginal Workers		Non-workers	
Males	Females	Males	Females	Males	Females	Males	Females	Males	Females	Males	Females	Males	Females	Males	Females
13	14	15	16	17	18	19	20	21	22	23	24	25	26	27	28
78	5	212	21	115	..	96	21	..	..	1	..	32	57	123	308
							Uninhabited								
5	..	14	9	..	..	14	9	..	..	..	..	..	..	11	10
							Uninhabited								
259	31	932	47	582	5	293	36	..	..	57	6	34	48	553	1,400
16	1	97	3	64	..	33	3	..	..	..	..	..	..	74	141
71	3	417	33	183	4	225	29	..	..	9	..	2	..	426	822
74	6	309	1	201	..	99	..	..	..	9	1	1	..	214	499
122	5	430	10	220	..	156	..	8	10	46	..	1	5	268	592
76	7	991	5	570	3	410	2	2	..	9	..	..	..	613	1,561
104	1	637	23	329	8	288	3	11	12	9	..	29	26	390	956
247	25	734	178	522	3	113	1	7	165	92	9	..	49	441	802
122	23	670	137	460	1	140	..	12	133	58	3	..	..	352	809
230	18	689	6	441	4	127	..	75	1	46	1	33	17	525	1,139
193	15	761	78	537	18	192	34	27	27	5	..	3	4	429	1,068
209	17	1,059	95	723	4	307	47	2	44	27	..	69	44	611	1,451
382	85	971	24	494	2	288	..	29	22	160	..	5	176	776	1,444
							Uninhabited								
4	..	41	29	29	..	12	..	..	29	..	..	..	..	25	32
66	..	195	141	129	1	62	1	..	139	4	..	1	2	129	169
102	2	243	113	195	..	41	..	6	113	1	..	..	..	136	232
134	1	466	234	397	1	64	..	2	233	3	..	..	2	323	551
67	1	239	112	140	..	98	6	..	105	1	1	..	..	179	286
25	1	235	6	162	..	69	..	2	6	2	..	..	39	183	365
28	3	69	1	28	..	38	1	..	..	3	..	..	..	68	107
69	3	261	6	200	3	56	3	..	..	5	..	..	..	260	499
98	11	208	1	104	..	98	1	..	..	6	..	3	3	182	353
31	..	151	11	97	..	52	9	..	..	2	2	..	..	91	233
49	8	300	7	173	..	84	3	..	..	43	4	2	1	238	489
81	4	267	14	134	1	126	13	..	..	7	..	..	1	173	409
							Uninhabited								

Location Code Number *i.e.* J. L. No. of Mouza (Village)/ Ward No.	Name of Mouza (Village)/ Town/Ward (in absence of name repeat Ward No.)	Area of Mouza (Village) in Hectares and of Town/ Ward in KM^2	No. of Occupied Residential Houses	No. of Households	Total Population (including Institutional and Houseless Population)			Scheduled Castes		Scheduled Tribes	
					Persons	Males	Females	Males	Females	Males	Females
1	2	3	4	5	6	7	8	9	10	11	12
3 P. S. Goal Pokhar—contd											
94	Paschim Keladanta	180·08	254	254	1,421	717	704	123	127	..	..
95	Purba Keladanta	102·79	115	115	536	270	266	7	11	..	..
96	Haldagaon	147·71	82	82	463	232	231	..	..	..	..
97	Sharbari	381·21	238	239	1,358	705	653	72	55	14	15
98	Kantigachhi	74·46	90	90	470	251	219	..	..	..	..
99	Uttar Talbari	108·86	70	70	400	225	175	8	9	7	7
100	Raj Pakhar	103·60	57	57	340	180	160	..	..	..	..
101	Chapasar	176·03	91	91	509	273	236	36	30	9	8
102	Tapsa	76·89	72	72	373	205	168	88	76	51	39
103	Dangipara	84·57	102	102	554	286	268	284	266	..	..
104	Siripurtala	99·55			Uninhabited						
105	Mahisasur	103·19	108	108	576	304	272	117	118	..	..
106	Bhelapokhar	82·96	66	66	307	172	135	24	16	..	..
107	Kasipur	63·13	54	54	288	163	125	..	..	..	..
108	Tholamari	88·62	50	50	310	153	157	..	..	..	..
109	Pachra	270·73	224	224	1,222	639	583	107	99	42	31
110	Madhya Sahapur	157·82	216	216	1,172	611	561	137	134	148	127
111	Madhya Talbari	74·86	32	32	142	75	67	..	..	..	..
112	Kokila	76·89	42	42	232	118	114	..	..	..	..
113	Raskorha	133·95	89	89	506	260	246	..	..	18	27
114	Paschim Phulbari	129·09	130	130	720	364	356	24	22	82	77
115	Madhya Phulbari	150·54	75	75	411	214	197	32	32	..	..
116	Untiagachh	148·11	156	156	771	422	349	186	142	9	10
117	Dakshin Sahapur	127·07	258	263	1,347	696	651	72	82	6	8
118	Kujbari	85·79			Uninhabited						
119	Paschimgachh	43·30			Uninhabited						
120	Kichaktala	128·69	79	79	417	226	191	32	29	..	..
121	Chhota Singhanath	65·15	42	42	210	103	107	..	..	..	..
122	Matifala	55·03	50	50	266	130	136	..	..	..	..
123	Dakshin Ghoramara	43·30	65	65	369	196	173	189	165	..	..
124	Dulwa	59·08	37	37	227	116	111	42	33	..	..

CENSUS ABSTRACT

Literates		MAIN WORKERS												Non-workers	
		Total Main Workers (I—IX)		Cultivators (I)		Agricultural Labourers (II)		Household Industry-Manufacturing, Processing, Servicing and Repairing [V(a)]		Other Workers [III, IV, V(b) & VI to IX]		Marginal Workers			
Males	Females	Males	Females	Males	Females	Males	Females	Males	Females	Males	Females	Males	Females	Males	Females
13	14	15	16	17	18	19	20	21	22	23	24	25	26	27	28
237	21	446	1	298	..	122	..	1	..	25	1	..	..	271	703
67	..	170	..	107	..	48	..	15	..	..	..	..	..	100	266
9	..	143	1	96	1	47	..	..	..	..	..	..	..	89	230
144	6	445	21	257	2	176	11	3	8	9	..	..	..	260	632
25	..	157	1	115	..	42	..	..	1	..	..	4	..	90	218
100	4	170	..	110	..	45	..	..	..	15	..	..	..	55	175
41	2	106	..	87	..	18	..	1	..	..	..	..	..	74	160
79	1	155	3	105	..	49	..	..	3	1	..	3	..	115	233
23	8	149	..	138	..	10	..	..	..	1	..	..	..	56	168
132	54	151	..	105	..	40	..	1	..	5	..	..	..	135	268
							Uninhabited								
24	..	168	..	106	..	53	..	7	..	2	..	..	..	136	272
28	1	96	..	43	..	36	..	1	..	16	..	..	..	76	135
43	4	88	..	54	..	33	..	..	..	1	..	..	..	75	125
29	..	83	..	74	..	9	..	..	..	..	..	..	..	70	157
157	10	386	8	277	3	109	5	..	..	..	..	1	..	252	575
171	63	298	20	152	..	100	16	15	..	31	4	33	26	280	515
..	..	52	..	32	..	20	..	..	..	..	..	..	..	23	67
3	..	64	..	44	..	19	..	..	..	1	..	..	..	54	114
22	1	138	15	61	..	74	15	..	..	3	..	..	..	122	231
62	22	228	..	36	..	186	..	..	..	6	..	..	..	136	356
53	12	155	8	109	..	40	8	..	..	6	..	..	..	59	189
71	16	263	2	159	..	98	1	..	..	6	1	..	..	159	347
164	15	407	6	200	2	148	2	3	1	56	1	3	33	286	612
							Uninhabited								
							Uninhabited								
45	3	122	..	68	..	51	..	..	..	3	..	..	..	104	191
3	..	59	..	35	..	24	..	..	..	..	..	..	..	44	107
15	..	89	1	47	1	41	..	1	..	..	..	..	..	41	135
37	7	105	2	75	..	20	..	7	2	3	..	1	2	90	169
18	4	81	1	54	..	24	..	..	..	3	1	1	1	34	109

Location Code Number *i.e.* J. L. No. of Mouza (Village)/ Ward No.	Name of Mouza (Village)/ Town/Ward (in absence of name repeat Ward No.)	Area of Mouza (Village) in Hectares and of Town/ Ward in KM²	No. of Occupied Residential Houses	No. of Households	Total Population (including Institutional and Houseless Population)			Scheduled Castes		Scheduled Tribes	
					Persons	Males	Females	Males	Females	Males	Females
1	2	3	4	5	6	7	8	9	10	11	12
3 P. S. Goal Pokhar—contd											
125	Dakshin Ghoramara	37·63	18	18	89	47	42	1	1	..	
126	Siripur	133·95	123	123	699	374	325	155	136	13	20
127	Chichuria	159·85	85	85	475	252	223	51	45	29	27
128	Banspakhar	183·72	59	59	309	153	156	43	41	13	12
129	Nurgur	116·95	104	104	567	296	271	..	..	..	..
130	Nargaon	172·80	92	92	544	291	253	175	151	..	..
131	Kamat Sabalpur	225·00	120	120	624	307	317	144	150	..	..
132	Kanloiabari	127·07	90	90	491	272	219	3	1	..	.
133	Purba Banawari	92·26	47	47	270	137	133	113	105	24	28
134	Barapokhar Dubkoul	294·61	227	227	1,254	664	590	302	254	185	160
135	Bhinda Dubkoul	183·72	171	171	844	440	404	224	202	2	..
136	Dehar	251·31	241	241	1,388	733	655	236	214	2	..
137	Dakshin Basantapur	466·60	195	195	1,071	541	530	138	137	10	3
138	Khichra	125·04	62	62	312	157	155	2	1	..	..
139	Rajbhokra	78·91	110	110	645	323	322	15	16	..	..
140	Majgaon	77·29	176	176	763	377	386	13	18	..	..
141	Balichaur	157·42	187	187	936	466	470	14	10		..
142	Chapna	526·49	342	342	1,978	989	989	269	269	145	148
143	Dakshin Talbari	91·86	98	98	518	269	249	220	197	..	..
144	Bangaon	430·58	238	238	1,367	687	680	100	109	..	..
145	Dakshin Chhipi	95·50	70	70	505	268	237	..	..	..	..
146	Uttar Chhipi	67·98	54	54	307	169	138	86	74	..	..
147	Sirnia	139·21	172	172	955	518	437	74	56	..	..
148	Bhagwanpur	148·11	168	168	962	475	487	43	41	..	..
149	Goagaon	269·11	177	177	1,034	551	483	114	100	95	92
150	Khora	178·87	123	123	610	319	291	70	74	31	30
151	Tilan	385·26	179	179	1,000	520	480	..	..	85	85
152	Gamhirgachh	167·13	53	53	255	140	115	11	7	13	13
153	Gedrigaon	166·32	194	194	1,032	550	482	10	5	..	..
154	Koimari	197·89	93	93	478	266	212	118	95	26	18
155	Agoi	263·45	287	287	1,699	896	803	172	147	14	14
156	Paschim Dulkaul	65·15	35	35	193	96	97	..	..	..	..

CENSUS ABSTRACT

Literates		MAIN WORKERS												Marginal Workers		Non-workers	
		Total Main Workers (I—IX)		Cultivators (I)		Agricultural Labourers (II)		Household Industry-Manufacturing, Processing, Servicing and Repairing (V(a))		Other Workers (III, IV, V(b) & VI to IX)							
Males	Females	Males	Females	Males	Females	Males	Females	Males	Females	Males	Females						
13	14	15	16	17	18	19	20	21	22	23	24			25	26	27	28
1	..	34	..	12	..	22	..	..	..	..	..			..	..	13	42
79	16	204	4	118	..	79	4	..	..	7	..			1	..	169	321
72	3	116	..	77	..	38	..	..	..	1	..			..	..	136	223
40	1	87	..	64	..	21	..	..	..	2	..			..	..	66	156
77	3	148	..	111	..	33	..	..	..	4	..			..	..	148	271
29	3	183	..	93	..	90	..	..	..	..	..			1	..	107	253
76	70	183	1	111	..	69	1	..	..	3	..			3	..	121	316
75	6	155	1	60	..	87	1	..	..	8	..			2	..	115	218
53	6	76	3	30	..	44	2	..	..	2	1			1	..	60	130
226	81	336	6	199	4	121	2	..	..	16	..			38	21	290	563
95	11	227	8	101	2	114	6	..	..	12	..			..	2	213	394
116	9	392	4	262	..	120	3	..	1	10	..			..	..	341	651
128	17	291	..	163	..	128	..	..	..	..	..			21	..	229	530
38	3	101	2	62	..	39	2	..	..	..	..			..	..	56	153
78	..	205	..	108	..	96	..	..	..	1	..			1	..	117	322
57	2	231	2	147	..	73	2	..	..	11	..			..	..	146	384
86	..	284	..	166	..	109	..	2	..	7	..			1	..	181	470
199	15	573	21	384	10	181	10	..	..	8	1			2	34	414	934
67	9	178	2	71	..	72	2	..	..	35	..			1	7	90	240
119	14	435	..	253	..	154	..	4	..	24	..			1	1	251	679
28	1	170	..	118	..	52	..	..	..	..	..			..	..	98	237
38	9	118	..	50	..	54	..	2	..	12	..			..	..	51	138
122	16	250	1	108	..	88	1	1	..	53	..			6	..	262	436
26	..	272	4	92	..	176	4	..	..	4	..			..	..	203	483
291	224	205	3	154	..	41	2	..	..	10	1			71	10	275	470
54	12	168	3	84	..	76	2	4	1	4	..			..	..	151	288
112	13	239	14	121	3	103	8	2	1	13	2			4	..	277	466
18	2	112	..	54	..	58	..	..	..	..	..			..	..	28	115
65	1	327	1	245	1	77	..	2	..	3	..			..	..	223	481
61	2	174	..	102	..	70	..	1	..	1	..			..	2	92	210
59	2	475	20	240	6	209	11	14	3	12	..			..	3	421	780
39	23	45	1	36	1	7	..	..	..	2	..			..	..	51	96

Location Code Number *i.e.* J. L. No. of Mouza (Village)/ Ward No.	Name of Mouza (Village)/ Town/Ward (in absence of name repeat Ward No.)	Area of Mouza (Village) in Hectares and of Town/ Ward in KM^2	No. of Occupied Residential Houses	No. of Households	Total Population (including Institutional and Houseless Population)			Scheduled Castes		Scheduled Tribes	
					Persons	Males	Females	Males	Females	Males	Females
1	2	3	4	5	6	7	8	9	10	11	12
3 P. S. Goal Pokhar—concld											
157	Madhya Dulkaul	71·22	15	15	96	52	44	..	..	..	..
158	Purba Dulkaul	103·19	79	79	92	43	49	..	..	..	..
159	Bir Bari	84·98			Uninhabited						
160	Salpara Arazi	32·37			Uninhabited						
161	Gidreegachh	64·34	103	103	566	301	265	96	93	..	..
162	Dakshin Ukasbhaza	87·81	61	61	361	190	171	123	102	..	..
163	Tegharia	82·55	88	88	533	279	254	248	220	31	34
164	Salpara	260·21	227	227	1,367	701	666	149	135	183	189
165	Purba Phulbari	174·01	132	132	682	345	337	..	..	18	21
166	Kualigachh	169·96	126	126	646	344	302	..	..	..	..
	Total (Entirely Rural)	**372·8**	**31,020**	**31,203**	**170,736**	**88,210**	**82,526**	**12,713**	**11,615**	**4,493**	**4,168**

CENSUS ABSTRACT

Literates		MAIN WORKERS													
		Total Main Workers (I—IX)		Cultivators (I)		Agricultural Labourers (II)		Household Industry-Manufacturing, Processing, Servicing and Repairing (V(a))		Other Workers (III, IV, V(b) & VI to IX)		Marginal Workers		Non-workers	
Males	Females	Males	Females	Males	Females	Males	Females	Males	Females	Males	Females	Males	Females	Males	Females
13	14	15	16	17	18	19	20	21	22	23	24	25	26	27	28
16	3	21	1	14	..	7	1	..	..	..	..	..	..	31	43
2	..	26	4	13	2	13	2	..	..	..	..	..	..	17	45
							Uninhabited								
							Uninhabited								
38	7	182	1	75	..	68	..	2	..	37	1	..	1	119	263
38	6	98	1	89	..	7	..	..	..	2	1	..	..	92	170
50	4	141	1	105	..	31	1	..	..	5	..	..	..	138	253
124	27	427	4	264	..	135	..	2	1	26	3	..	..	274	662
34	1	190	3	62	1	128	2	..	..	..	..	..	..	155	334
73	3	203	..	151	..	51	..	..	..	1	..	..	..	141	302
16,971	3,099	51,193	3,093	28,476	283	18,681	1,287	439	1,335	3,597	188	618	1,248	36,399	78,185

ALPHABETICAL LIST OF VILLAGES

4 P. S. Chakalia

Sl. No.	Name of Villages	J. L. No.	Population 1971	Population 1981
1	2	3	4	5
1	Amalbari	99	..	1,729
2	Amalia	135	..	1,408
3	Amra	38	..	357
4	Andharia	54	..	1,089
5	Arani	151	..	434
6	Asurgarh	84	..	509
7	Aulia	65	..	244
8	Bagdor	42	..	913
9	Baldaria	108	..	160
10	Baligor	124	..	1,802
11	Bangaon	46	..	172
12	Banka Dumania	128	..	1,397
13	Baragaon	45	..	540
14	Barasalpur	130	..	349
15	Bara Sivarpur	125	..	684
16	Basatpur	31	..	1,086
17	Bawaldeh	134	..	403
18	Bajisur	143	..	449
19	Beharia	11	..	231
20	Belna	2	..	1,571
21	Bhagalpur	39	..	373
22	Bhagtiar	81	..	466
23	Bhaindhar	14	..	534
24	Bhabaniganj	157	..	617
25	Bhelagachh	126	..	706
26	Bidyanandapur	146	..	746
27	Bijulia	6	..	1,437
28	Birardha	13	..	414
29	Birrak	51	..	862
30	Boara	53	..	775
31	Chakulia	9	..	1,266
32	Chanpur	3	..	142
33	Chapasar	113	..	378
34	Chathol	44	..	818
35	Chattol Islampur	48	..	32
36	Chikni	136	..	349
37	Chikni Barhar	137	..	492
38	Chirlla	114	..	75
39	Chitona	64	..	1,353
40	Chochhua	59	..	728
41	Chota Pokharia	147	..	115
42	Chota Sikarpur	110	..	240
43	Choukai	70	..	1,281
44	Chouria	97	..	566
45	Dhowgharia	32	..	549
46	Dahuabari	102	..	316
47	Dakshin Damania	86	..	622
48	Dakshin Goaldor	140	..	431
49	Dakshin Makhapokur	133	..	2,092
50	Dakshin Neamatpur	96	..	572
51	Dakshin Rampur	155	..	827
52	Dakshin Sibrampur	74	..	240
53	Dala	120	..	624
54	Dalania	71	..	122
55	Dangi	23	..	138
56	Dehuti	93	..	787
57	Deogaon	34	..	1,533
58	Dhakania	58	..	168
59	Dharalia	144	..	554
60	Galia	69	..	485
61	Gandal	115	..	1,448
62	Ghordhappa	12	..	504
63	Goalgaon	138	..	1,577
64	Goban Samal	129	..	1,439
65	Gobindapur	117	..	677
66	Habipur	107	..	196
67	Haripur	62	..	364
68	Hasaen	95	..	1,397
69	Hatipaon	33	..	912
70	Hatewar	18	..	1,403
71	Heshandara	17	..	607
72	Jalsua	72	..	914

ALPHABETICAL LIST OF VILLAGES

4 P. S. Chakalia

Sl. No	Name of Villages	J. L. No.	Population 1971	Population 1981
1	2	3	4	5
73	Jamira	66	..	914
74	Jharagajali	67	..	713
75	Jibanpur	87	..	315
76	Kabutorkhopi	139	..	3,314
77	Kahata	8	..	1,809
78	Kaili	149	..	712
79	Kaliara	10	..	333
80	Kamalpur	90	..	675
81	Kamlabari	156	..	280
82	Kamra	61	..	480
83	Kanki	27	..	667
84	Kariap	123	..	1,190
85	Kashiadiaton	89	..	3,747
86	Kaspur	116	..	262
87	Katha	112	..	472
88	Khoksa	37	..	229
89	Khudan	153	..	775
90	Kohalgaon	150	..	1,033
91	Konal	92	..	1,807
92	Kothitola	103	..	339
93	Lahaganj	104	..	302
94	Laoua	100	..	394
95	Larapur	109	..	463
96	Lauchha	152	..	424
97	Lohagara	105	..	655
98	Madhurikar	82	..	596
99	Majlishpur	36	..	873
100	Majra	60	..	1,170
101	Maliari	28	..	932
102	Manisakher	24	..	544
103	Manona	20	..	2,369
104	Mathura	57	..	242
105	Mayanagar	29	..	803
106	Mirjadpur	47	..	1,013
107	Moharan	88	..	39
108	Monuskol	94	..	393
109	Nijampur	25	..	2,793
110	Nijarpur	26	..	389
111	Padamdahra	76	..	593
112	Pagua	127	..	367
113	Paluara	32	..	62
114	Parul	121	..	1,386
115	Paschim Komarhar	16	..	714
116	Paschim Lahil	19	..	889
117	Pathihar	101	..	*
118	Peajgaon	41	..	221
119	Pirdauli	56	..	163
120	Pipla	63	..	357
121	Puar	55	..	1,100
122	Puralia	40	..	267
123	Purba Kumarsal	4	..	995
124	Purba Lahil	5	..	249
125	Ranipur	98	..	406
126	Safhiara	50	..	369
127	Sajarpur	49	..	579
128	Sahaspur	35	..	751
129	Sahasra	106	..	1,001
130	Saidpur	85	..	562
131	Saidpur Babhantali	79	..	439
132	Samaspur	145	..	1,026
133	Sangsal	148	..	74
134	Sarjupur	91	..	1,950
135	Sasarkol	75	..	733
136	Sathaur	15	..	2,385
137	Satsoli	131	..	110
138	Satveti	154	..	540
139	Saur	142	..	560
140	Sefar	43	..	297
141	Sekhpura	78	..	134
142	Sikar	83	..	201
143	Simulia	30	.	1,218
144	Suhia	22	..	957

ALPHABETICAL LIST OF VILLAGES

4 P. S. Chakalia—*concld*

Sl. No.	Name of Villages	J. L. No.	Population 1971	Population 1981
1	2	3	4	5
145	Suhiasami	21	..	592
146	Sukhar	68	..	588
147	Tarial	118	..	1,229
148	Teghara	111	..	423
149	Tiliha	77	..	477
150	Udga	119	..	366
151	Urpi	22	..	420
152	Uttar Dumuria	7	..	431
153	Uttar Goaldor	141	..	366
154	Uttar Makhanpukur	132	..	215
155	Uttar Niamatpur	80	..	634
156	Uttar Rampur	1	..	572
157	Uttar Sibrampur	73	..	616
	Total (Rural)			**14,530**

* Uninhabited

Location Code Number i.e. J. L. No. of Mouza (Village)/ Ward No.	Name of Mouza (Village)/ Town/Ward (in absence of name repeat Ward No.)	Area of Mouza (Village) in Hectares and of Town/ Ward in KM²	No. of Occupied Residential Houses	No. of House-holds	Total Population (including Institutional and Houseless Population)			Scheduled Castes		Scheduled Tribes	
					Persons	Males	Females	Males	Females	Males	Females
1	2	3	4	5	6	7	8	9	10	11	12
4	*P. S. Chakalia*										
1	Uttar Rampur	93·07	117	117	572	293	279	175	157	..	..
2	Belan	414·80	284	290	1,571	804	767	282	256	..	..
3	Chanpur	65·96	29	29	142	74	68	74	68	.	..
4	Purba Kumar Shal	229·45	185	185	995	519	476	218	200	..	..
5	Purba Lahil	115·74	52	52	249	117	132	4	3	..	..
6	Bijulia	139·21	183	183	1,437	715	722	..	..	..	..
7	Uttar Dumaria	102·79	68	67	431	217	214	6	6	..	..
8	Kahata	234·71	308	308	1,809	947	862	31	24	55	35
9	Chakulia	82·96	220	236	1,266	684	582	200	183	4	2
10	Kaliara	153·78	58	60	333	175	158	58	51	11	7
11	Beharia	100·76	38	38	231	114	117	..	..	.	..
12	Ghordhappa	125·85	84	84	504	276	228	85	76	42	34
13	Biradha	152·56	83	83	414	210	204	81	79	11	9
14	Bhaindhar	77 70	60	60	534	268	266	11	13	..	..
15	Sathaur	660·04	423	423	2,388	1,227	1,161	343	291	122	143
16	Paschim Kumarhat	214·88	139	139	714	364	350	51	47	.	..
17	Heshandara	223·38	113	113	607	312	295	8	5	57	62
18	Hatnar	262·64	265	267	1,403	733	670	133	129	1	..
19	Paschim Lahil	231·88	170	170	889	556	433	105	104	..	..
20	Manona	173·61	444	444	2,369	1,258	1,111	204	207	11	18
21	Suhiasani	161·87	111	111	592	301	291	65	51	..	..
22	Suhia	165·92	165	165	957	512	445	24	29	..	..
23	Dangi	57·46	26	26	138	72	66	14	14	..	..
24	Mahisakher	148·92	96	96	544	284	260	12	13	..	..
25	Nijampur	586·79	478	478	2,793	1,531	1,262	349	303	..	..
26	Nijarpur	77 29	72	72	389	196	193	13	10	..	..
27	Kanki	107 64	115	115	667	377	290	126	106	1	..
28	Mallari	93·48	117	185	932	537	395	159	116	..	..
29	Mayanagar	110·88	157	157	803	433	370	167	145	..	..
30	Simulia	127·47	232	234	1,218	648	570	215	203	1	..
31	Basatpur	125·85	206	215	1,086	570	516	152	121	19	12
32	Chowgharia	187·37	88	88	549	277	272	..	..	55	70

CENSUS ABSTRACT

Literates		MAIN WORKERS												Marginal Workers		Non-workers	
		Total Main Workers (I—IX)		Cultivators (I)		Agricultural Labourers (II)		Household Industry-Manufacturing, Processing, Servicing and Repairing (V(a))		Other Workers (III, IV, V(b) & VI to IX)							
Males	Females	Males	Females	Males	Females	Males	Females	Males	Females	Males	Females						
13	14	15	16	17	18	19	20	21	22	23	24	25	26	27	28		
56	26	151	25	9	..	115	24	..	..	27	1	..	..	142	254		
98	41	433	20	152	4	263	15	..	1	18	..	..	..	371	747		
15	3	46	3	7	2	36	1	..	..	3	..	..	..	28	65		
180	35	273	42	110	5	140	34	6	3	17	..	..	..	246	434		
38	26	64	3	23	..	31	3	..	..	10	..	..	..	53	129		
97	10	306	..	171	..	123	..	..	..	12	..	..	..	409	722		
24	2	109	3	49	..	58	3	..	..	2	..	..	..	108	211		
69	17	567	29	288	..	247	20	8	..	24	9	..	..	380	833		
317	140	394	6	65	1	120	2	..	..	209	3	2	2	288	574		
67	31	101	2	25	..	55	2	1	..	20	..	..	..	74	156		
6	..	57	1	21	..	36	1	..	..	..	..	..	..	57	116		
63	16	160	5	94	..	63	5	..	..	3	..	..	..	116	223		
28	4	121	15	41	..	78	14	..	..	2	1	..	..	89	189		
22	4	154	2	78	..	74	2	..	..	2	..	..	..	114	264		
344	118	670	78	276	1	376	75	..	..	18	2	..	..	557	1,083		
86	10	191	13	81	..	103	13	..	..	7	..	..	..	173	337		
59	8	181	39	80	..	92	39	..	..	9	..	7	2	124	254		
227	70	409	24	159	1	193	21	..	..	57	2	..	..	324	646		
130	28	240	26	93	..	112	26	3	..	32	..	1	..	215	407		
390	42	630	32	242	1	238	6	24	18	126	7	9	13	619	1,066		
61	2	172	8	57	..	94	1	6	..	15	7	1	..	128	283		
139	21	250	14	125	3	100	9	2	1	23	1	5	1	257	430		
20	..	42	5	11	..	14	..	11	1	6	4	..	5	30	56		
105	9	165	3	64	3	78	..	1	..	22	..	1	..	118	257		
427	88	814	11	492	1	246	9	4	..	72	1	18	27	699	1,224		
97	40	97	3	42	.	41	..	1	..	13	3	..	..	99	190		
159	56	186	4	73	2	45	..	3	..	65	2	18	7	173	279		
204	92	317	22	44	..	88	20	4	..	181	2	5	..	215	373		
142	56	260	21	66	3	68	5	14	1	112	12	7	4	166	345		
287	111	358	62	62	1	110	59	7	..	179	2	9	23	281	485		
215	73	318	40	85	..	66	33	17	1	150	6	5	3	247	473		
89	27	125	..	78	..	47	..	..	..	..	..	..	..	152	272		

Location Code Number i.e. J. L. No. of Mouza (Village)/ Ward No.	Name of Mouza (Village)/ Town/Ward (in absence of name repeat Ward No.)	Area of Mouza (Village) in Hectares and of Town/ Ward in KM²	No. of Occupied Residential Houses	No. of Households	Total Population (including Institutional and Houseless Population)			Scheduled Castes		Scheduled Tribes	
					Persons	Males	Females	Males	Females	Males	Females
1	2	3	4	5	6	7	8	9	10	11	12
4	*P. S. Chakalia*—contd										
33	Alati Paon	109·67	168	168	912	472	440	361	322	..	..
34	Deogaon	302·70	254	254	1,533	805	728	675	624	42	33
35	Sahaspur	107·24	130	130	751	376	375	237	226	28	25
36	Majlispur	125·05	97	97	873	448	425	49	49	334	307
37	Khoksa	108·86	40	40	229	121	108	88	82	22	13
38	Amra	53·41	58	58	357	177	180	..	..	22	13
39	Bhagalpur	66·77	79	79	373	198	175	61	55	..	..
40	Puralia	104·00	50	50	267	140	127	..	..	64	52
41	Peaj Gaon	53·01	35	35	221	120	101	..	.	120	101
42	Bagdor	239·16	151	151	913	464	449	100	107	67	59
43	Sefar	116·54	51	51	297	157	140	2	2	13	15
44	Chathol	70·82	167	167	818	441	377	89	73	20	17
45	Baragaon	167·94	117	117	540	277	263	19	21	182	182
46	Bangaon	123·32	29	29	172	99	73	..	..	99	73
47	Mirjadpur	226·22	181	181	1,013	512	501	83	95	..	..
48	Chathot Isiampur	79·72	8	8	32	16	16	16	16	..	..
49	Sagarpur	246·45	117	117	579	312	267	114	88	26	25
50	Safiara	89·03	71	71	369	194	175	41	32	..	..
51	Birrak	181·29	134	136	862	426	436	79	85	14	18
52	Paluara	110·07	9	9	62	35	27	4	6	..	..
53	Boara	172·39	149	149	775	402	373	14	12	..	..
54	Andharia	139·21	206	206	1,089	556	533	40	40	..	..
55	Puar	183·72	176	176	1,100	569	531	129	114	..	..
56	Pirdauli	85·38	33	33	163	84	79	70	58	14	21
57	Mathura	78·91	46	46	242	126	116	110	101	15	15
58	Dhakania	67 58	33	33	168	87	81	53	48	..	..
59	Chochhua	196·67	146	146	728	384	344	8	5	..	..
60	Majra	275·18	245	245	1,170	623	547	558	486	29	34
61	Kamra	257·38	89	89	480	259	221	249	275	..	..
62	Haripur	150·13	68	68	364	190	174	132	111	14	15
63	Pipla	84·98	75	76	357	183	174	36	45	1	..
64	Chitona	374·33	280	280	1,353	720	633	103	117	57	52

CENSUS ABSTRACT

Literates		MAIN WORKERS													
		Total Main Workers (I—IX)		Cultivators (I)		Agricultural Labourers (II)		Household Industry-Manufacturing, Processing, Servicing and Repairing [V(a)]		Other Workers [III, IV, V(b) & VI to IX]		Marginal Workers		Non-workers	
Males	Females	Males	Females	Males	Females	Males	Females	Males	Females	Males	Females	Males	Females	Males	Females
13	14	15	16	17	18	19	20	21	22	23	24	25	26	27	28
153	58	238	8	102	..	101	2	..	..	35	6	18	7	216	425
279	79	402	7	356	4	21	2	..	..	25	1	..	..	403	721
106	32	196	8	113	..	65	8	1	..	17	..	..	..	180	367
250	168	114	17	52	2	52	2	..	..	10	13	1	..	333	408
45	11	62	4	39	..	15	1	..	..	8	3	..	..	59	104
27	10	82	7	42	1	34	4	..	..	6	2	2	..	93	173
72	35	23	..	17	..	4	..	..	..	2	..	67	..	108	175
14	1	68	1	41	..	27	1	..	..	..	..	14	4	58	122
53	29	33	..	22	..	10	..	..	..	1	..	17	18	70	83
82	24	237	..	131	..	101	..	..	..	5	..	..	8	227	441
70	22	84	1	70	1	10	..	1	..	3	..	..	11	73	128
78	2	212	..	77	..	117	..	1	..	17	..	1	19	228	358
20	..	149	..	71	..	77	..	..	..	1	..	..	58	128	205
5	..	46	..	35	..	11	..	..	..	..	..	..	41	53	32
86	5	274	..	175	..	95	..	..	..	4	..	..	2	238	499
..	..	9	..	..	..	4	..	..	..	5	..	..	3	7	13
93	9	155	..	89	..	63	..	..	..	3	..	1	37	156	230
40	3	111	21	59	1	48	20	..	..	4	..	..	..	83	154
18	..	286	8	170	..	116	8	..	..	..	..	..	..	140	428
6	..	10	4	1	..	9	4	..	..	..	..	..	..	25	23
164	42	248	2	125	..	121	2	..	..	2	..	1	..	153	371
115	19	335	2	147	..	183	2	..	..	5	..	..	..	221	531
156	34	280	7	122	..	141	6	..	..	17	1	..	..	289	524
34	14	44	15	13	..	30	15	..	..	1	..	2	..	38	64
34	2	74	..	37	..	36	..	..	..	1	..	..	..	52	116
36	5	49	1	14	..	32	1	..	..	3	..	..	..	38	80
85	8	204	2	102	..	75	1	4	..	23	1	..	..	180	342
209	42	367	48	135	4	196	39	1	1	35	4	15	60	241	439
98	15	141	4	60	..	78	1	..	3	3	..	..	5	118	212
74	37	97	16	27	4	64	7	3	4	3	1	9	20	84	138
87	21	99	7	47	..	46	1	..	..	6	6	9	8	75	159
318	180	409	54	147	3	176	40	6	1	80	80	14	11	297	568

Location Code Number *i.e.* J. L. No. of Mouza (Village)/ Ward No.	Name of Mouza (Village)/ Town/Ward (in absence of name repeat Ward No.)	Area of Mouza (Village) in Hectares and of Town/ Ward in KM²	No. of Occupied Residential Houses	No. of Households	Total Population (including Institutional and Houseless Population)			Scheduled Castes		Scheduled Tribes	
					Persons	Males	Females	Males	Females	Males	Females
1	2	3	4	5	6	7	8	9	10	11	12
4	*P. S. Chakalia*—contd										
65	Aulia	208·00	42	42	244	122	122	..	..	74	80
66	Jamira	305·51	160	160	814	481	433	49	48	..	..
67	Jhangartali	163·49	117	117	713	365	348	7	11	39	35
68	Sukhar	188·58	113	113	588	298	290	..	..	178	178
69	Galia	111·69	76	76	485	246	239	202	198	..	..
70	Choukai	199·91	193	139	1,281	673	608	36	33	157	118
71	Dalania	46·94	18	18	122	72	50	..	..	..	..
72	Jalsua	107·24	96	96	607	317	290	53	47	..	..
73	Uttar Sibrampur	80·12	117	117	616	311	305	51	60	..	..
74	Dakshin Sibrampnr	110·88	44	44	240	124	116	..	..	..	..
75	Sasarkol	149·32	146	146	733	396	337	139	113	..	..
76	Padamda Hara	143 66	109	109	593	308	285	89	77	..	..
77	Tiliha	103·60	69	69	477	245	232	140	132	..	..
78	Sekhpura	55·04	21	21	134	74	60	..	..	74	..
79	Saidpur Babhantali	75·27	92	92	439	215	224	57	57	..	..
80	Uttar Niamatpur	63·13	100	100	634	321	313	300	296	21	17
81	Bhagtiar	102·38	78	78	466	229	237	157	147	72	90
82	Madhurikar	121·81	109	109	596	310	286	275	241	24	31
83	Sikar	75·67	35	35	201	108	93	68	57	19	15
84	Asurgarh	84·17	97	191	509	301	208	194	159	39	28
85	Saidpur	81·34	98	98	562	300	262	27	23	..	..
86	Dakshin Damania	131·92	106	106	622	332	290	229	208	..	..
87	Jibanpur	82·55	58	58	315	167	148	..	..	..	..
88	Moharan	67·17	5	5	39	20	19	..	..	..	..
89	Kashiadiaton	575·86	707	707	3,747	1,917	1,830	63	57	..	..
90	Kamalpur	73·24	122	122	675	346	329	86	68	..	..
91	Sarjupur	320·10	403	407	1,950	1,070	880	327	259	81	81
92	Konal	208·00	345	346	1,807	923	884	280	2?2	..	..
93	Dehuti	263·04	155	160	787	408	379	84	76	96	96
94	Monuskol	135 57	70	70	393	202	121	19	18	69	66
95	Hasaen	246·46	240	241	1,397	726	671	328	298	119	97
96	Dakshin Neamatpur	80·53	115	115	572	292	280	91	70	..	..

CENSUS ABSTRACT

MAIN WORKERS															
Literates		Total Main Workers (I—IX)		Cultivators (I)		Agricultural Labourers (II)		Household Industry-Manufacturing, Processing, Servicing and Repairing (V(a))		Other Workers (III, IV, V(b) & VI to IX)		Marginal Workers		Non-workers	
Males	Females	Males	Females	Males	Females	Males	Females	Males	Females	Males	Females	Males	Females	Males	Females
13	14	15	16	17	18	19	20	21	22	23	24	25	26	27	28
11	3	65	15	39	1	25	14	..	..	1	..	..	1	57	106
51	4	266	13	97	2	168	11	..	..	1	..	..	..	215	420
123	53	186	21	121	..	65	21	..	..	..	..	3	2	176	325
60	18	163	47	64	..	95	44	2	..	2	3	..	..	135	243
42	10	197	15	59	..	134	15	1	..	3	..	..	..	49	224
72	1	411	36	235	3	153	29	1	2	22	2	1	6	261	566
2	.	34	..	26	..	8	..	..	..	..	..	..	..	38	50
24	2	167	..	95	..	72	..	..	..	..	..	..	..	150	290
27	1	186	..	83	..	103	..	..	..	..	..	..	29	125	276
9	..	73	..	55	..	18	..	..	..	..	..	..	..	51	116
40	2	200	.	102	..	96	..	..	..	2	..	..	..	196	337
47	2	153	..	84	..	67	..	..	..	2	..	..	..	155	285
39	12	154	..	89	..	65	..	..	..	..	..	..	..	91	232
2	..	68	47	19	3	49	44	..	..	..	..	..	..	6	13
62	15	121	2	36	1	78	1	..	..	7	..	..	..	94	222
44	17	182	8	150	..	31	8	..	..	1	..	..	..	139	305
48	20	133	17	100	3	24	13	..	..	9	1	..	..	96	220
114	31	160	12	79	2	58	7	1	..	21	3	..	..	150	274
50	13	43	1	40	..	1	1	..	..	2	..	..	..	65	92
150	38	170	3	86	..	13	..	5	3	66	..	..	..	131	205
53	4	196	15	121	..	75	15	..	..	..	..	..	..	104	247
69	14	198	..	196	..	..	..	..	..	2	..	..	..	134	290
9	..	104	..	68	..	35	..	..	..	1	..	..	..	63	148
1	..	10	..	10	..	..	..	..	..	..	..	..	..	10	19
308	34	1,147	8	511	..	564	4	18	1	54	3	24	6	746	1,816
410	16	206	9	105	3	85	..	..	1	16	5	..	..	140	320
293	65	572	53	181	4	157	35	30	4	204	10	1	43	497	784
276	51	497	11	159	4	289	4	16	2	33	1	..	..	426	873
54	9	224	63	102	6	110	57	6	..	6	..	3	25	181	291
35	1	107	26	61	2	41	23	2	1	3	..	7	3	88	162
270	88	320	24	159	..	118	24	4	..	39	..	52	12	354	635
73	13	167	..	54	..	104	..	..	..	9	..	..	..	125	280

Location Code Number *i.e.* J. L. No. of Mouza (Village)/ Ward No.	Name of Mouza (Village)/ Town/Ward (in absence of name repeat Ward No.)	Area of Mouza (Village) in Hectares and of Town/ Ward in KM^2	No. of Occupied Residential Houses	No. of Households	Total Population (including Institutional and Houseless Population)			Scheduled Castes		Scheduled Tribes	
					Persons	Males	Females	Males	Females	Males	Females
1	2	3	4	5	6	7	8	9	10	11	12
4 P. S. Chakalia—contd											
97	Chouria	238·36	100	100	566	290	276	..	..	46	46
98	Ranipur	77·29	74	74	406	205	201	186	176	16	20
99	Amalbari	335·88	344	344	1,729	887	842	114	109	44	34
100	Laoua	95·10	72	72	394	206	188	7	3	34	40
101	Pathihar	57 47			Uninhabited						
102	Dahuabari	104·00	60	61	316	160	156	..	..	..	..
103	Kothitola	64·15	62	62	339	178	161	..	..	25	13
104	Lahaganj	146·09	56	56	302	147	155	12	14	105	106
105	Lohagara	152·16	146	146	655	337	318	191	172	70	77
106	Sahasra	266·68	186	187	1,001	521	480	86	92	149	134
107	Habipur	47·34	31	31	196	101	95	..	..	100	93
108	Baldaria	136 78	29	29	160	73	87	29	33	41	53
109	Larapur	155·39	68	81	463	239	224	22	18	114	95
110	Chota Sikarpur	73·24	48	48	240	131	109	10	7	5	5
111	Teghara	147·30	86	86	423	201	222	24	23	14	11
112	Ratha	116·14	95	95	472	242	230	108	97	..	..
113	Chapasar	72·84	76	76	378	197	181	26	27	..	..
114	Chirua	80·53	13	13	75	37	38	..	..	..	..
115	Gandal	238·36	277	277	1,448	733	715	45	38	35	37
116	Kasur	70·41	53	53	262	125	137	..	..	..	..
117	Gobindapur	176·84	125	125	677	369	308	252	212	..	..
118	Taril	233·90	212	212	1,229	631	598	126	82	4	3
119	Udga	86·63	66	66	366	205	161	157	124	..	..
120	Dala	144·47	110	110	624	325	299	315	295	..	..
121	Parul	426·94	254	254	1,386	694	692	268	263	223	235
122	Urpi	97·83	72	72	420	205	215	205	215	..	..
123	Kariap	295·42	200	200	1,190	598	592	188	190	..	..
124	Baligora	·350·05	337	337	1,802	956	846	86	71	..	..
125	Bara Sivarpur	259·80	125	125	684	347	337	6	10	..	..
126	Bhela Gachhi	193·03	104	104	706	341	365	41	35	..	..
127	Pagua	137·18	75	75	367	183	184	182	184	..	..
128	Banka Dumania	324·55	240	240	1,397	717	650	196	185	..	..

CENSUS ABSTRACT

Literates		MAIN WORKERS													
		Total Main Workers (I—IX)		Cultivators (I)		Agricultural Labourers (II)		Household Industry-Manufacturing, Processing, Servicing and Repairing [V(a)]		Other Workers [III, IV, V(b) & VI to IX]		Marginal Workers		Non-workers	
Males	Females	Males	Females	Males	Females	Males	Females	Males	Females	Males	Females	Males	Females	Males	Females
13	14	15	16	17	18	19	20	21	22	23	24	25	26	27	28
43	8	148	20	96	1	49	19	2	..	1	..	1	..	141	256
110	62	92	9	68	..	17	8	..	1	7	..	2	1	111	191
142	35	467	4	208	2	244	1	1	..	14	1	..	..	420	838
49	4	122	13	63	..	58	13	..	..	1	..	..	..	84	175
							Uninhabited								
29	1	78	1	41	1	35	..	..	..	2	..	..	..	82	155
26	..	80	1	34	..	46	1	..	..	..	..	..	1	98	159
12	..	78	11	45	..	32	11	..	..	1	..	..	..	69	144
106	55	192	15	74	..	84	11	..	2	34	2	2	8	143	296
134	41	302	2	117	1	135	1	2	..	48	..	..	..	219	478
11	1	57	..	35	..	22	..	..	..	..	..	..	..	44	95
2	..	43	1	28	..	15	1	..	..	..	..	..	11	30	75
16	..	134	1	85	..	49	1	..	..	..	..	1	36	104	187
30	7	82	8	24	1	58	7	..	..	..	..	..	..	49	101
26	4	119	11	50	1	69	10	..	..	..	..	..	1	82	210
36	13	439	54	43	..	92	53	..	..	4	1	..	42	103	134
50	6	100	..	60	..	40	..	..	..	..	..	..	..	97	181
3	..	13	..	4	..	9	..	..	..	..	..	..	..	24	38
133	19	397	6	155	4	222	2	..	..	20	..	..	15	336	694
9	..	70	..	29	..	40	..	..	..	1	..	..	..	55	137
99	33	203	26	46	2	128	2	13	21	16	1	..	..	166	282
400	213	309	9	106	..	129	3	1	..	73	6	11	..	311	589
81	28	116	1	27	..	84	1	..	..	5	..	..	..	89	160
114	27	153	..	58	..	85	..	..	..	10	..	13	..	159	299
146	38	413	75	173	2	210	73	..	..	30	..	..	..	281	617
75	8	124	1	59	1	62	..	..	..	3	..	..	..	81	214
102	17	359	..	171	..	185	..	..	..	3	..	..	..	239	592
125	32	522	1	214	..	265	1	1	..	42	..	..	..	434	845
47	8	216	9	115	2	97	7	..	..	4	..	..	..	131	328
21	3	213	22	114	..	99	22	..	..	..	..	..	..	128	343
45	4	123	19	55	..	61	19	5	..	2	..	2	17	58	148
108	9	420	4	167	..	227	1	5	3	21	..	..	..	297	676

Location Code Number *i.e.* J. L. No. of Mouza (Village)/ Ward No	Name of Mouza (Village)/ Town/Ward (in absence of name repeat Ward No.)	Area of Mouza (Village) in Hectares and of Town/ Ward in KM^2	No. of Occupied Residential Houses	No. of Households	Total Population (including Institutional and Houseless Population)			Scheduled Castes		Scheduled Tribes	
					Persons	Males	Females	Males	Females	Males	Females
1	2	3	4	5	6	7	8	9	10	11	12
4 P. S Chakalia —concld.											
129	Godasamal	142·85	250	250	1,439	719	720	62	74	..	..
130	Barasalpur	94 69	64	64	349	173	176	107	123	..	..
131	Sat Soli	123·42	20	20	110	55	55	55	55	..	..
132	Uttar Makhanpakur	56·25	46	46	215	114	101	..	..	..	..
133	Dakshin Makhapokur	401·85	363	363	2,092	1,060	1,032	49	48	71	54
134	Bawaldeh	140·42	70	70	403	200	203	7	11	..	..
135	Amalia	450·41	253	253	1,408	725	683	82	77	138	128
136	Chikni	114·52	65	66	349	172	177	11	8	..	..
137	Chikni Barhar	87·00	89	90	492	241	251	28	19	..	..
138	Goalgaon	359·36	264	264	1,577	793	784	320	295	46	41
139	Kabutorkhopi	874·12	656	668	3,314	1,705	1,609	406	367	31	25
140	Dakshin Goaldor	158·23	81	81	431	224	207	79	75	..	..
141	Uttar Goaldor	141·64	73	73	366	187	179	88	98	..	..
142	Saur	140·42	121	121	560	285	275	54	61	..	..
143	Bajisaur	164·71	96	96	449	223	226	118	118	9	14
144	Dharalia	249·28	123	123	554	287	267	108	92	..	..
145	Samaspur	122·21	193	193	1,026	530	496	62	59	..	..
146	Bidya Mandapur	89·03	136	136	746	393	353	206	164	..	..
147	Chota Pokharia	46·94	25	25	115	62	53	.	..	..	..
148	Sangsal	81·34	13	13	74	36	38	5	3	31	35
149	Kaili	199·10	140	141	712	337	375	231	267	2	1
150	Kohalgaon	262 23	183	185	1,033	531	502	120	125	..	..
151	Arani	104·40	74	74	434	212	222	..	..	..	.
152	Laochha	141·64	95	95	424	213	211	17	17	24	36
153	Kaudan	216·91	154	154	775	392	383	87	78	13	11
154	Satueti	106·43	120	120	540	278	262	169	167	..	..
155	Dakshin Rampur	275·18	155	160	827	414	413	212	197	113	116
156	Kamilabari	103·60	55	55	280	128	152	12	18	5	9
157	Bhabaniganj	278·01	114	114	617	306	311	105	102	140	145
	Total (Entirsly Rural)	**266·4**	**20,821**	**20,980**	**114,530**	**59,269**	**55,261**	**15,917**	**14,704**	**4,283**	**4,071**

CENSUS ABSTRACT

Literates		MAIN WORKERS												Non-workers	
		Total Main Workers (I—IX)		Cultivators (I)		Agricultural Labourers (II)		Household Industry-Manufacturing, Processing, Servicing and Repairing [V(a)]		Other Workers [III, IV, V(b) & VI to IX]		Marginal Workers			
Males	Females	Males	Females	Males	Females	Males	Females	Males	Females	Males	Females	Males	Females	Males	Females
13	14	15	16	17	18	19	20	21	22	23	24	25	26	27	28
96	22	391	12	180	..	174	4	23	1	14	7	6	1	322	707
20	2	100	3	52	1	43	2	..	..	5	..	..	..	73	173
17	..	24	..	17	..	7	..	..	..	..	..	..	..	31	55
51	10	59	..	40	..	17	..	..	..	2	..	..	..	55	101
130	16	636	12	349	..	260	11	2	1	25	..	..	..	424	1,020
52	4	109	2	58	..	49	2	..	..	2	..	2	..	89	201
117	11	427	39	251	3	161	35	6	..	9	1	2	8	296	636
34	..	112	7	39	..	66	7	..	..	7	..	..	..	60	170
40	1	144	3	66	..	78	2	..	..	..	1	..	..	97	248
130	11	467	46	251	10	211	36	..	..	5	..	1	1	325	737
645	158	1,028	35	587	2	419	30	8	3	14	..	35	17	642	1,557
125	59	110	2	42	..	63	2	..	..	5	..	..	..	114	205
106	52	96	1	50	..	38	..	3	..	5	1	5	2	86	176
60	4	169	4	50	..	111	4	..	..	8	..	..	..	116	271
85	30	106	26	47	4	57	22	.	..	2	..	14	..	103	200
120	10	183	6	46	1	134	5	..	..	3	..	..	..	104	261
148	24	230	23	55	..	126	23	4	..	45	..	71	22	229	451
180	36	221	4	102	..	82	1	6	1	31	2	..	..	172	349
13	1	41		18	..	23	..	..	..	..	..	..	..	21	53
4	..	22	23	5	1	17	22	..	..	..	..	..	..	14	15
99	35	185	3	66	..	117	3	..	..	2	..	..	..	152	372
161	14	295	17	145	5	114	4	..	..	36	8	..	..	236	485
61	2	122	..	61	..	59	..	..	..	2	..	6	1	84	221
46	7	109	11	27	2	68	9	..	..	14	..	..	9	104	191
68	21	241	3	93	..	125	3	7	..	16	..	5	3	146	377
24	..	174	5	88	4	86	1	..	..	..	..	2	..	102	257
124	14	233	19	132	2	98	17	1	..	2	..	1	..	180	394
11	1	84	1	37	.	33	..	10	1	4	..	..	7	44	144
35	4	188	23	117	2	71	20	..	..	..	1	..	..	118	288
14,878	3,885	32,569	1,905	14,922	137	14,464	1,512	316	83	2,867	173	532	729	26,168	52,627

ALPHABETICAL LIST OF VILLAGES

5 P. S. Karandighi

Sl. No	Name of Villages	J. L. No.	Population 1971	Population 1981
1	2	3	4	5
1	Abdalpur	4	..	672
2	Alampur	177	..	643
3	Alianagar	170	..	1,163
4	Alipur	14	..	57
5	Altapur	203	..	1,165
6	Andharia	109	..	2,008
7	Alanagar	64	..	368
8	Babhania	3	..	878
9	Bagelia	29	..	1,976
10	Bagindar	49	..	279
11	Bahangaon	187	..	918
12	Bazargaon	110	..	1,793
13	Bajwar	182	..	634
14	Balchior	184	..	730
15	Balia	214	..	832
16	Baliamani	58	..	868
17	Baliamora	74	..	604
18	Bamhol	207	..	325
19	Baradohi	91	..	1,001
20	Barail	37	..	68
21	Baaa Pataul	199	..	768
22	Barhans	132	..	1,067
23	Barodangi	150	..	161
24	Barua	210	..	629
25	Basanlagachh	167	..	735
26	Basdebpur	151	..	1,419
27	Bazidpur	108	..	373
28	Begman	62	.	751
29	Belbari	136	.	108
30	Belua	117	..	376
31	Bhagelia	155	..	*
32	Bhagdoarin	142	..	741
33	Bhagsur	31	..	261
34	Bhagwanpur	25	..	746
35	Bhaksala	180	..	458
36	Bhandarbari	147	..	303
37	Bhandarbarigachh	146	..	433
38	Bhatbar	160	..	518
39	Bhawanipur	84	..	1,969
40	Bhikhanpur	208	..	1,356
41	Bhopla	94	..	730
42	Bhulki	57	..	1,854
43	Bhusmani	23	..	734
44	Bhianagar	200	..	921
45	Bikaur	152	..	1,364
46	Bilaspur	215	..	1,018
47	Bishnupur	60	..	578
48	Borra	87	..	1,177
49	Bosara	175	..	583
50	Budhra	173	..	1,136
51	Burhihan	119	..	1,168
52	Chandgola	40	..	524
53	Chandargaon	131	..	474
54	Chandpur	30	..	439
55	Chapabaria	69	..	1,105
56	Chaunagar	52	..	1,049
57	Chhota Pataul	56	..	628
58	Chirigatoli	24	..	329
59	Chiraneh	34	..	281
60	Chunamari	113	..	186
61	Dukshin Betauna	82	..	1,606
62	Dakshin Jadapur	189	..	738
63	Dakshin Mahespur	172	..	125
64	Dakshin Mohanpur	205	..	531
65	Dakshin Murhil	124	..	1,132
66	Dalkhola	20	..	†
67	Dalmadah	163	..	550
68	Daluakhori	93	.	346
69	Damdama	65	..	579
70	Daulatpur	16	..	677

ALPHABETICAL LIST OF VILLAGES

5 P.S. Karandighi—*contd*

Sl. No.	Name of Villages	J. L. No.	Population 1971	Population 1981
1	2	3	4	5
71	Debotarmilik	78	..	198
72	Dehonra	118	..	223
73	Dhangaon	141	..	1,242
74	Dhanpara	161	..	817
75	Dharipara	103	..	272
76	Dhauta	92	..	973
77	Dighasgaon	77	..	1,524
78	Diwanjagir	9	..	261
79	Doarin	144	..	804
80	Duarin	145	..	741
81	Dubelbabhania	8	..	*
82	Dudind	123	..	*
83	Dulchpur	135	..	621
84	Fatehpur	122	..	1,970
85	Gaigaon	130	..	281
86	Gangjana	63	..	428
87	Gauspur	95	..	1,221
88	Ghordha	45	..	621
89	Gobindapur	198	..	317
90	Gopalpur	61	..	3,115
91	Gopla	83	..	764
92	Gorulbhasa	143	..	572
93	Hanria	96	..	334
94	Harintor	192	..	873
95	Haripur	22	..	860
96	Harra	42	..	256
97	Harsanda	111	..	820
98	Hemenpur	7	..	727
99	Ibrahimpur	212	..	300
100	Jagadishpur	33	..	504
101	Jainagra	174	..	140
102	Jairampur	5	..	153
103	Jalalpur	47	..	136
104	Jalalpur Milik	46	..	280
105	Jhabradange	213	..	309
106	Jhari	134	..	266
107	Jharibarhans	133	..	272
108	Jogiar	112	..	92
109	Jotilamat	137	..	88
110	Jujharpur	183	..	3,239
111	Kachan	79	..	1,383
112	Kachna	149	..	759
113	Kadargachh	53	..	412
114	Kadarganj	86	..	606
115	Kalibari	41	..	452
116	Kamat	171	..	1,230
117	Kamartua	35	..	601
118	Kamartar	190	..	2,162
119	Kantirpa	121	..	537
120	Karanan	75	..	75
121	Karandighi	168	..	480
122	Keshopur	129	..	1,110
123	Khanta	101	..	2,638
124	Khatabari	166	..	671
125	Khempur	73	..	567
126	Khowaspur	194	..	1,023
127	Khudargachhi	59	..	602
128	Khurka	90	..	639
129	Kismat Altapur	204	..	525
130	Kochabari	88	..	1,082
131	Kochara	125	..	2,136
132	Koitara	97	..	1,189
133	Kuhatar	201	..	557
134	Kurigaon	206	..	425
135	Ladipur	196	..	536
136	Lahsara	13	..	437
137	Lalutara	140	..	2,275
138	Lohapunji	2	..	298
139	Machhail	202	..	1,484
140	Madargachhi	54	..	392

ALPHABETICAL LIST OF VILLAGES

5 P. S. Karandighi—*contd*

Sl. No.	Name of Villages	J. L. No.	Population 1971	Population 1981
1	2	3	4	5
141	Madhupur	89	..	355
142	Mahammadpur	26	..	834
143	Mahesbathan	159	..	1,145
144	Majhauk	71	..	90
145	Malkot	1	..	769
146	Mankaur	48	..	1,238
147	Mehadabari	191	..	653
148	Minapur	197	..	578
149	Mithapur	21	..	922
150	Mirzadpur	186	..	516
151	Mohasunda	98	..	249
152	Mokrampur	85	..	*
153	Nakol	211	..	,1679
154	Narayanpur	148	..	505
155	Nazirpur	106	..	1,324
156	Negura	107	..	204
157	Nichitpur	15	..	563
158	Pachloha	164	..	692
159	Palsa	50	..	1,186
160	Panasbari	157	..	350
161	Pandepur	154	..	1,647
162	Paniha	70	..	752
163	Pargaon	179	..	1,322
164	Parua	126	..	1,187
165	Paschim Goalgaon	12	..	690
166	Paschim Matiari	18	..	154
167	Paschlm Mahespur	28	..	380
168	Paschim Mohanpur	158	..	1,229
169	Paschim Pipla	36	..	617
170	Paschim Psasadpur	114	..	175
171	Patanduba	116	..	*
172	Pouti	81	..	984
173	Peazgaon	128	..	376
174	Phulbari	43	..	117
175	Pichhla	156	..	577
176	Pirpokhar	68	..	*
177	Prannagar	104	..	480
178	Pothemari	169	..	703
179	Purbagoalgaon	11	..	703
180	Purba Mahespur	100	..	1,329
181	Purba Matiari	6	..	1,024
182	Purba Mohanpur	193	..	432
183	Purba Prasadpur	115	..	380
184	Purba pipla	138	..	432
185	Rabapur	185	..	579
186	Rashopur	195	..	3,693
187	Raniganj	51	..	2,523
188	Ramkul	99	..	209
189	Rautara	76	..	1,987
190	Roshanganj	72	..	133
191	Rudeb	102	..	814
192	Sabdhan	139	..	2,256
193	Saidpur	105	..	84
194	Saidpur	188	..	997
195	Sadhanpur	181	..	297
196	Salampur	162	..	387
197	Saragaon	176	..	517
198	Saraunja	55	..	273
199	Sarsar	17	..	638
200	Shahapur	44	..	155
201	Shikarpur	10	..	538
202	Silanga	19	..	1,035
203	Simanandapur	32	..	547
204	Singardaha	127	..	1,394
205	Siripur	66	..	1,117
206	Sitalpur	27	..	*
207	Sohar	153	..	1,939
208	Soshilapur	39	..	313
209	Surta	38	..	55
210	Sultanpur	178	..	368

ALPHABETICAL LIST OF VILLAGES

5 P. S. Karandighi—*concld*

Sl. No	Name of Villages	J. L. No.	Population 1971	Population 1981
1	2	3	4	5
211	Temarpur	209	..	479
212	Tuhinbhita	165	..	898
213	Uttar Betaura	80	..	154
214	Uttar Jadopur	120	..	736
215	Uttar Murhli	67	..	516
	Total (Rural)		..	**161,769**

* Uninhabited

† Included in Dalkhola (NM)

Location Code Number *i.e.* J. L. No. of Mouza (Village)/ Ward No.	Name of Mouza (Village)/ Town/Ward (in absence of name repeat Ward No.)	Area of Mouza (Village) in Hectares and of Town/ Ward in KM²	No. of Occupied Residential Houses	No. of Households	Total Population (including Institutional and Houseless Population)			Scheduled Castes		Scheduled Tribes	
					Persons	Males	Females	Males	Females	Males	Females
1	2	3	4	5	6	7	8	9	10	11	12
5	*P. S. Karandighi*										
1	Malkot	257·78	147	147	769	391	378	233	211	43	51
2	Lohapunji	82·55	43	43	293	163	130	47	38	..	..
3	Babhania	176·44	138	138	878	446	432	211	180	..	..
4	Abdalpur	107·64	106	106	672	346	326	319	303	27	23
5	Jairampur	82·55	20	20	153	79	74	..	..	79	74
6	Purbamatiari	132·33	173	173	1,024	546	478	14	13	98	80
7	Hemenpur	123 02	130	130	727	367	360	56	57	135	140
8	Dubelbabhania	52·60		Uninhabited							
9	Diwanjagir	115·74	54	54	261	123	138	16	48	10	15
10	Shikarpur	127·88	102	102	538	276	262	77	67	94	86
11	Purbagoalgaon	89·84	128	128	703	344	359	119	120	..	..
12	Paschimgoalgaon	86·19	114	114	690	369	321	239	205	..	..
13	Labsara	88·62	78	78	437	224	213	18	18	3	5
14	Alipur	78·10	9	9	57	30	27	18	16	12	11
15	Nichitpur	159·04	103	103	563	306	257	6	1	84	168
16	Daulatpur	112·09	102	106	677	350	327	39	44	2	..
17	Sarsar	62·72	101	101	638	364	274	23	16	2	3
18	Paschim Matiari	91·45	23	23	154	81	73	..	..	..	..
19	Silanga	234·71	183	184	1,035	511	524	330	361	..	..
20	Dalkhola									Included in	
21	Mithapur	89 43	164	164	922	480	442	24	26	..	..
22	Haripur	109·67	167	167	860	452	408	259	242	..	..
23	Bhusomani	144·47	118	118	734	398	336	241	187	..	..
24	Chingatoli	91·86	47	47	329	167	162	..	..	56	55
25	Bhagwanpur	201·53	112	112	746	379	367	112	126	..	..
26	Mahammadpur	192·22	131	131	834	436	398	47	43	2	1
27	Sitalpur	92·26		Uninhabited							
28	Paschim Mahespur	82·96	62	62	380	182	198	102	103	..	
29	Bagela	273·56	274	274	1,976	995	981	89	104	21	22
30	Chandpur	69·63	79	79	439	224	215	196	200	..	..
31	Bhagsur	74·05	40	40	261	138	123	17	19	..	..
32	Simanandapur	182·91	100	100	547	285	262	..	..	66	63

CENSUS ABSTRACT

Literates		MAIN WORKERS													
		Total Main Workers (I—IX)		Cultivators (I)		Agricultural Labourers (II)		Household Industry-Manufacturing, Processing, Servicing and Repairing [V(a)]		Other Workers [III, IV, V(b) & VI to IX]		Marginal Workers		Non-workers	
Males	Females	Males	Females	Males	Females	Males	Females	Males	Females	Males	Females	Males	Females	Males	Females
13	14	15	16	17	18	19	20	21	22	23	24	25	26	27	28
90	26	203	34	103	..	95	17	..	2	5	15	1	2	187	342
39	1	91	..	18	..	73	..	..	..	..	..	..	..	72	130
82	24	268	3	76	1	191	2	1	..	..	..	..	..	178	429
110	28	191	..	129	..	41	..	3	..	18	..	1	3	154	323
5	3	41	8	35	..	6	8	..	..	..	..	1	4	37	62
124	70	285	3	194	..	81	3	..	..	10	..	..	1	261	474
50	12	139	40	111	..	71	39	..	..	11	1	..	..	174	320
						Uninhabited									
11	3	74	5	70	3	4	2	..	..	..	..	..	..	49	133
40	6	146	1	17	..	127	1	..	..	2	..	..	..	130	261
28	6	199	..	130	..	68	..	..	..	1	..	..	..	145	359
129	33	198	1	88	..	58	..	..	..	52	1	..	..	171	320
26	..	120	8	57	..	54	8	8	..	1	..	..	..	104	505
1	..	20	..	16	..	4	..	..	..	..	..	..	..	10	27
38	20	165	5	94	1	68	4	..	..	3	..	..	..	141	252
77	27	191	1	83	..	72	1	..	..	36	..	..	..	159	326
118	35	207	2	41	..	28	1	..	..	138	1	2	4	155	268
8	..	35	..	10	..	11	..	..	..	14	..	..	..	46	73
141	69	266	16	47	1	82	3	..	..	137	12	..	..	245	508
Dalkhola (NM)															
153	77	245	8	64	1	30	3	1	..	150	4	..	..	235	434
89	30	269	3	28	..	209	1	..	..	22	2	..	..	193	405
147	58	205	3	135	2	55	..	4	..	11	1	5	..	188	333
56	27	75	13	63	6	10	7	..	..	2	..	4	9	88	140
85	64	179	39	82	5	77	34	1	..	19	..	..	..	200	328
94	99	234	12	133	..	68	12	..	..	33	..	..	..	202	386
						Uninhabited									
52	3	102	6	42	..	58	6	..	..	2	..	..	..	80	421
91	11	550	11	364	1	163	9	..	..	23	1	..	..	445	970
18	2	40	2	19	..	20	2	..	..	1	..	54	6	130	207
27	6	33	1	9	..	20	..	..	1	4	..	9	..	96	122
4	..	170	14	90	12	73	2	..	..	7	..	11	14	104	234

Location Code Number i.e. J. L. No. of Mouza (Village)/ Ward No.	Name of Mouza (Village)/ Town/Ward (in absence of name repeat Ward No.)	Area of Mouza (Village) in Hectares and of Town/ Ward in KM²	No. of Occupied Residential Houses	No. of Households	Total Population (including Institutional and Houseless Population)			Scheduled Castes		Scheduled Tribes	
					Persons	Males	Females	Males	Females	Males	Females
1	2	3	4	5	6	7	8	9	10	11	12
5	*P. S. Karandighi*—contd										
33	Jagadishpur	75·27	96	96	504	243	261	99	109	..	..
34	Chiranch	86·60	51	51	281	140	141	62	62	13	18
35	Kamartua	119·38	107	107	601	314	287	11	14	26	21
36	Paschimpipla	135·57	102	102	617	322	295	91	91	..	..
37	Barail	93·88	15	15	68	34	34	34	34	..	..
38	Surta	118·97	11	11	55	31	24	..	..	31	24
39	Soshilapur	60 70	59	59	313	170	143	73	59	36	37
40	Chandgola	125·04	104	104	524	261	263	90	92	73	67
41	Kalibari	127·88	80	80	452	233	219	166	175	67	44
42	Harra	60·29	37	37	256	132	124	..	..	132	124
43	Phulbari	66·36	23	23	117	55	62	..	..	9	12
44	Shahapur	62·72	23	24	155	77	78	6	4	71	74
45	Ghordha	229·05	112	112	621	316	305	..	..	313	303
46	Jalalpur Milik	93·74	48	48	280	154	126	4	2	150	124
47	Jalalpur	147·30	26	26	136	79	57	..	..	79	57
48	Mankaur	235·52	234	234	1,238	646	592	421	373	86	88
49	Bagindar	220·55	50	50	279	134	145	..	..	134	145
50	Palsa	345·60	212	212	1,186	609	577	267	233	17	28
51	Raniganj	285·70	407	407	2,523	1,281	1,242	80	98	13	12
52	Chaunagra	181·70	185	185	1,049	545	504	360	351	..	..
53	Kachnagachh	140·83	74	74	412	206	206	203	204	2	2
54	Madargachhi	94·29	75	75	392	204	188	138	123	..	..
55	Saraunja	111·69	56	56	273	148	125	116	94	..	..
56	Chhotapataul	59,89	126	126	628	328	300	184	169	..	..
57	Bhulki	321·32	258	258	1,854	960	894	37	31	..	..
58	Baliamani	286·92	156	156	868	464	404	141	124	8	4
59	Khudargachi	163·89	101	101	602	301	301	28	29	22	21
60	Bishunpur	131·92	98	98	578	282	296	88	93	38	33
61	Gopalpur	425·32	553	553	3,115	1,606	1,509	588	559	15	7
62	Begman	239·97	136	136	751	399	352	394	344	..	..
63	Gangjana	81·14	80	80	428	221	207	189	177	13	19
64	Atanagar	107·24	67	67	366	176	190	47	57	68	82

CENSUS ABSTRACT

Literates		MAIN WORKERS												Marginal Workers		Non-workers	
		Total Main Workers (I—IX)		Cultivators (I)		Agricultural Labourers (II)		Household Industry-Manufacturing, Processing, Servicing and Repairing [V(a)]		Other Workers [III, IV, V(b) & VI to IX]							
Males	Females	Males	Females	Males	Females	Males	Females	Males	Females	Males	Females						
13	14	15	16	17	18	19	20	21	22	23	24			25	26	27	28
42	6	151	93	47	5	96	88	..	..	8	..			..	..	92	168
6	..	93	36	38	1	55	35	..	..	..	..			..	..	47	105
84	10	188	4	101	1	75	1	3	..	9	2			5	23	121	260
80	18	159	1	98	..	60	1	..	..	1	..			8	116	155	178
..	..	16	..	..	..	16	..	..	..	..	..			1	15	17	19
..	..	17	3	..	..	17	3	..	..	..	..			..	12	14	9
..	..	92	19	40	5	24	14	..	..	28	..			..	..	78	124
19	1	146	5	87	..	57	3	..	..	2	2			3	..	112	258
37	5	137	23	82	5	54	14	..	..	1	..			..	..	96	196
4	..	61	5	47	1	14	4	..	..	..	..			..	..	71	119
5	..	32	2	21	..	11	..	..	2	..	..			..	..	23	60
11	4	40	1	18	..	22	1	..	..	..	..			..	..	37	77
58	13	180	..	143	..	36	..	1	..	..	..			..	..	136	305
9	1	76	30	45	7	25	23	..	..	6	..			..	..	78	96
6	1	47	28	25	8	22	20	..	..	..	..			..	..	32	29
160	21	274	11	178	2	85	8	..	..	11	1			69	72	303	509
12	3	62	2	43	..	19	2	..	..	..	..			17	6	55	137
155	48	301	36	121	2	153	18	2	13	25	3			32	66	276	475
231	50	646	22	240	3	252	4	15	9	139	6			4	1	631	1,219
122	26	226	21	88	1	146	17	11	2	21	1			..	1	279	482
49	11	103	2	41	..	59	2	..	..	3	..			..	..	163	204
121	69	99	4	29	..	53	3	..	..	17	1			28	39	77	145
16	4	83	23	15	..	63	23	2	..	3	..			2	7	63	95
39	1	186	2	35	..	105	2	..	..	45	..			..	..	142	298
210	55	446	42	319	..	90	..	14	41	23	1			39	189	475	663
57	10	261	25	92	3	151	22	..	..	18	..			..	1	203	378
16	..	139	10	50	..	84	4	..	6	5	..			..	..	162	291
41	7	160	15	85	2	68	2	1	11	6	..			4	40	118	241
356	78	800	120	390	1	354	21	7	1	49	97			9	62	797	1,327
102	13	184	21	61	3	112	15	2	1	9	2			1	11	214	320
60	11	114	10	35	..	70	10	3	..	6	..			4	3	103	194
25	1	88	14	42	4	41	10	1	..	4	..			4	5	84	171

Location Code Number *i.e.* J. L. No. of Mouza (Village)/ Ward No.	Name of Mouza (Village)/ Town/Ward (in absence of name repeat Ward No.)	Area of Mouza (Village) in Hectares and of Town/ Ward in KM^2	No. of Occupied Residential Houses	No. of Households	Total Population (including Institutional and Houseless Population)			Scheduled Castes		Scheduled Tribes	
					Persons	Males	Females	Males	Females	Males	Females
1	2	3	4	5	6	7	8	9	10	11	12
5 P. S. Karandighi—contd											
65	Damdama	166.73	90	90	579	282	297	65	63	217	234
66	Siripur	326·58	187	187	1,117	569	548	440	423	..	..
67	Uttarmurhil	165·11	93	93	516	273	243	256	227	17	16
68	Pirpokhar	55·44		Uninhabited							
69	Chaprabari	344·38	200	200	1,105	559	546	87	96	123	113
70	Paniha	180.89	133	133	752	350	402	47	58	211	223
71	Majhauk	73·24	11	11	90	44	46	..	..	44	46
72	Roshanganj	48·96	22	22	133	71	62	..	..	71	62
73	Khempur	183·72	103	104	567	280	287	..	..	280	287
74	Baliamora	214·88	117	117	604	295	309	1	1	..	..
75	Karanan	89.43	19	19	75	43	32	6	3	..	..
76	Rautara	365·83	335	336	1,987	1,006	981	46	57	1	..
77	Dighalgaon	541·06	247	247	1,524	788	736	55	48	91	82
78	Debotarmilik	66·77	33	33	198	102	96	52	50	50	46
79	Kachan	209·22	214	214	1,383	697	686	32	24	18	18
80	Uttar Betauna	62·32	25	25	154	76	78	50	46	26	32
81	Pauti	265·87	179	179	984	512	472	213	193	63	63
82	Dakshin Betauna	352·48	297	298	1,606	817	789	178	161	199	190
83	Gopla	134·35	126	126	764	403	361	..	..	..	..
84	Bhawanipur	250·90	350	330	1,969	1,016	953	27	35	2	..
85	Mokrompur	59·08		Uninhabitad							
86	Kadarganj	216·50	114	114	606	313	293	188	161	27	27
87	Borra	377·16	193	194	1,177	625	552	271	235	45	39
88	Kochabari	322·93	208	208	1,082	560	522	174	172	233	198
89	Madhupur	318·48	64	66	355	185	170	53	47	8	7
90	Khurka	176·85	107	107	639	334	305	123	100	192	188
91	Baradohi	314·85	179	179	1,001	511	490	376	357	87	94
92	Dhauta	294·21	183	183	973	507	466	..	..	17	13
93	Daluakhari	95·51	56	56	346	169	177	..	..	..	..
94	Bhopala	181·30	106	106	730	351	379	18	10	70	79
95	Gauspur	339·53	222	223	1,221	622	599	225	236	65	60
96	Hanria	103·20	69	69	334	162	172	34	34	..	..

CENSUS ABSTRACT

Literates		MAIN WORKERS													
		Total Main Workers (I—IX)		Cultivators (I)		Agricultural Labourers (II)		Household Industry-Manufacturing, Processing, Servicing and Repairing [V(a)]		Other Workers [III, IV, V(b) & VI to IX]		Marginal Workers		Non-workers	
Males	Females	Males	Females	Males	Females	Males	Females	Males	Females	Males	Females	Males	Females	Males	Females
13	14	15	16	17	18	19	20	21	22	23	24	25	26	27	28
30	3	143	1	81	..	60	1	..	..	2	..	..	..	139	296
114	15	308	18	120	2	183	16	..	..	5	..	6	37	255	493
59	12	149	5	63	2	83	3	1	..	2	..	..	..	124	238
							Uninhabited								
86	9	309	77	164	17	129	60	6	..	10	..	..	4	250	465
45	2	197	106	88	22	88	75	16	7	5	2	19	71	134	225
3	1	22	1	13	..	9	1	..	..	..	..	9	21	13	24
5	1	27	6	11	1	14	5	..	..	2	..	14	9	30	47
8	..	190	104	97	..	82	95	..	..	11	9	..	..	90	183
4	..	171	2	135	2	36	..	..	..	..	..	..	2	124	305
3	..	24	..	9	..	15	..	..	..	..	..	..	..	19	32
108	3	551	10	344	1	177	1	..	1	30	7	6	3	449	968
70	2	451	2	267	1	177	1	7	..	..	..	1	..	336	734
18	1	59	..	34	..	25	..	..	..	..	..	..	..	43	96
66	..	386	25	228	1	149	24	..	..	9	..	27	7	284	654
4	2	53	14	41	6	12	8	..	..	..	..	..	..	23	64
142	30	301	61	156	4	139	56	2	..	4	1	..	..	211	411
189	25	435	36	217	3	177	28	16	4	25	1	23	47	359	706
27	6	235	4	148	..	87	4	..	..	..	..	2	..	166	357
160	16	525	13	308	1	201	6	4	6	12	..	17	5	474	935
							Uninhabited								
74	21	190	19	104	..	54	6	..	..	32	13	6	12	117	262
136	27	368	33	221	5	140	27	..	..	7	1	4	..	253	519
66	5	327	106	128	5	159	83	13	13	27	5	..	..	233	416
72	7	111	21	55	4	55	17	1	..	..	..	..	..	74	149
38	5	187	153	108	79	77	74	1	..	1	..	..	..	147	152
89	4	263	51	144	6	92	44	..	..	27	1	20	18	228	421
85	5	281	10	134	..	139	9	..	..	8	1	1	..	225	456
10	3	107	..	69	..	37	..	..	..	1	..	..	..	62	177
63	10	154	9	89	1	58	4	1	4	6	..	12	30	185	340
101	32	310	22	94	..	173	10	2	9	41	3	35	42	277	535
17	2	98	2	32	..	65	1	..	1	1	..	..	..	64	170

Location Code Number *i.e.* J. L. No. of Mouza (Village)/ Ward No.	Name of Mouza (Village)/ Town/Ward (in absence of name repeat Ward No.)	Area of Mouza (Village) in Hectares and of Town/ Ward in KM²	No. of Occupied Residential Houses	No. of Households	Total Population (including Institutional and Houseless Population)			Scheduled Castes		Scheduled Tribes	
					Persons	Males	Females	Males	Females	Males	Females
1	2	3	4	5	6	7	8	9	10	11	12
5	*P. S. Karandighi*—contd										
97	Koilara	320·51	232	233	1,139	614	575	253	129	60	62
98	Mohsunda	52·20	42	42	249	134	115	32	19	..	..
99	Rankul	226·62	33	33	209	105	104	..	..	105	104
100	Purba Mahespur	388·09	231	231	1,329	657	672	168	151	3	5
101	Khanta	412 38	542	542	2,638	1,387	1,251	543	518	2	5
102	Rudel	172·40	147	147	814	430	384	8	7	24	29
103	Dharipara	42·09	63	63	272	142	130	142	130	..	..
104	Prannagar	184·54	85	85	480	247	233	103	96	..	..
105	Saidpur	133·55	13	13	84	41	43	..	..	..	..
106	Nazirpur	425·73	252	252	1,324	677	647	390	377	161	144
107	Negura	44·52	37	37	204	96	108	8	9	16	14
108	Bazidpur	78·10	67	67	373	195	178	2	4	98	89
109	Andharia	455·68	325	325	2,008	1,035	973	165	149	189	166
110	Bajargaon	489·67	310	310	1,793	949	844	222	190	225	192
111	Harsanda	322·94	152	152	820	421	399	333	311	..	..
112	Jogiar	69·61	17	17	92	47	45	..	..	..	..
113	Chunamari	78·10	34	34	186	80	106	76	104	..	..
114	Paschim Prasadpur	48·56	32	32	175	97	78	34	29	..	..
115	Purba Prasadpur	51·80	64	64	380	194	186	..	..	..	..
116	Patanduba	107·24			Uninhabited						
117	Belua	208·82	71	71	376	195	181	52	50	74	67
118	Dehonra	125·05	45	45	223	115	108	64	60	..	..
119	Burhihan	160·26	188	188	1,168	575	593	8	8	35	48
120	Uttar Jadopur	104·81	109	109	736	375	361	..	..	24	26
121	Kantirpa	83·77	77	77	537	286	251	6	1	..	..
122	Fatehpur	271·54	319	319	1,970	1,029	941	333	294	13	9
123	Dudinda	51·40			Uninhabited						
124	Dakshin Murhil	108·86	186	186	1,132	581	551	65	64	67	75
125	Kochara	313·63	344	344	2,136	1,100	1,036	245	215	46	44
126	Parua	316·46	207	207	1,187	586	601	564	581	..	..
127	Singa·daha	430·99	261	261	1,394	691	703	657	666	2	2
128	Peazgaon	141·24	75	75	376	188	188	37	38	7	6

CENSUS ABSTRACT

Literates		MAIN WORKERS													
		Total Main Workers (I—IX)		Cultivators (I)		Agricultural Labourers (II)		Household Industry-Manufacturing, Processing, Servicing and Repairing [V(a)]		Other Workers [III, IV, V(b) & VI to IX]		Marginal Workers		Non-workers	
Males	Females	Males	Females	Males	Females	Males	Females	Males	Females	Males	Females	Males	Females	Males	Females
13	14	15	16	17	18	19	20	21	22	23	24	25	26	27	28
144	11	351	29	147	5	193	21	1	1	10	2	11	7	252	539
57	23	61	9	25	1	34	8	..	..	2	..	9	7	64	99
21	..	44	20	28	1	15	19	..	..	1	..	7	25	54	59
135	22	358	66	131	2	176	39	30	25	21	..	22	53	277	553
397	119	760	150	189	10	307	92	49	27	215	21	18	1	609	1,100
80	20	192	16	92	..	86	14	2	1	12	1	40	8	198	360
13	15	91	15	25	..	66	15	..	..	..	..	2	..	49	115
21	2	143	6	71	..	71	6	..	..	1	..	6	..	98	227
3	..	28	..	3	..	25	..	..	..	..	..	..	..	13	43
112	20	365	52	173	14	173	38	4	..	15	..	2	..	310	595
19	1	43	..	26	..	17	..	..	..	..	..	..	..	53	108
15	3	93	..	54	..	39	..	..	..	..	..	..	..	102	178
211	62	571	7	333	2	219	3	2	2	17	..	2	17	462	949
159	24	492	30	305	9	156	11	5	7	26	3	10	..	447	814
145	22	220	14	112	3	69	4	3	2	36	3	..	..	201	385
3	..	25	8	2	..	23	..	..	..	..	8	2	7	20	30
19	8	47	2	18	1	27	..	..	..	2	1	2	..	31	104
6	..	48	21	15	1	27	1	1	2	5	17	1	2	48	55
..	..	115	1	42	..	72	..	..	..	1	1	..	36	79	149
						Uninhabited									
5	..	99	17	47	1	50	16	..	..	2	..	3	1	93	163
13	1	59	4	23	..	35	4	..	..	1	..	..	..	56	104
85	6	339	153	153	58	177	24	..	26	9	45	..	2	236	438
49	6	148	11	74	2	70	8	..	..	4	1	49	12	178	338
22	1	128	3	84	2	39	..	..	.	5	1	..	..	158	248
141	27	510	75	262	5	206	17	..	..	42	53	5	44	514	822
						Uninhabited									
68	15	292	75	140	1	115	25	3	15	34	34	..	..	289	476
150	23	538	149	285	..	231	3	3	87	19	59	3	1	559	886
141	27	315	13	130	3	175	7	7	1	9	2	..	..	271	588
86	12	403	43	162	5	221	35	1	..	19	3	6	5	282	655
26	2	118	..	64	..	53	..	..	..	1	..	..	..	70	188

Location Code Number *i.e.* J. L. No. of Mouza (Village)/ Ward No.	Name of Mouza (Village)/ Town/Ward (in absence of name repeat Ward No.)	Area of Mouza (Village) in Hectares and of Town/ Ward in KM²	No. of Occupied Residential Houses	No. of Households	Total Population (including Institutional and Houseless Population)			Scheduled Castes		Scheduled Tribes	
					Persons	Males	Females	Males	Females	Males	Females
1	2	3	4	5	6	7	8	9	10	11	12
5 P. S. Karandighi—contd											
129	Keshopur	289·35	169	169	1,110	568	542	190	185	..	..
130	Gaigaon	38·45	47	47	281	140	141	17	17	..	..
131	Chandargaon	154·19	84	84	474	240	234	18	26	43	39
132	Barhans	134·76	180	180	1,067	548	519	9	6	..	..
133	Jharibarhans	66·77	40	40	272	136	136	9	20	..	..
134	Jhari	64·35	44	44	266	142	124	23	27	..	..
135	Dulehpur	327·39	98	98	621	314	307	15	24	5	11
136	Belbari	193·84	20	20	108	57	51	..	..	57	51
137	Jotilamat	61·92	16	16	88	39	49	..	..	39	49
138	Purba Pipla	164·71	61	61	432	214	218	..	..	..	..
139	Sabdhan	536.21	351	351	2,256	1,166	1,090	303	276	..	.
140	Lahutara	437·87	376	376	2,275	1,192	1,083	692	650	147	122
141	Dhangaon	367·05	240	240	1,242	646	596	590	542	..	..
142	Bhagdoarin	124·24	136	136	741	375	366	54	59	..	..
143	Gorulbhasa	57·87	93	93	572	297	275	267	251	..	..
144	Doarir	184·13	134	134	804	441	363	354	301	..	..
145	Duaran	292·13	102	102	741	397	344	122	83	..	..
146	Bhandarbarigachh	117·76	78	78	433	215	218	215	218	..	..
147	Bhandarbari	169·56	50	50	303	155	148	155	148	..	
148	Narayanpur	125 86	80	80	505	250	255	..	..	45	57
149	Kachna	182·92	127	127	759	382	377	357	351	..	..
150	Barodangi	83·77	27	27	161	77	84	77	84	..	..
151	Basdebpur	250·10	226	226	1,419	737	682	306	270	107	115
152	Bikaur	230·67	235	235	1,364	714	650	266	224	13	7
153	Sohar	503·83	316	348	1,939	974	965	173	176	31	42
154	Pandepur	183·32	316	316	1,647	877	770	200	154	190	193
155	Bhagelia	79·72			Uninhabited						
156	Pichhla	88·22	110	110	577	289	288	150	147	2	5
157	Panasbari	90·65	50	50	350	186	164	171	151	..	
158	Paschim Mohanpur	166·73	215	215	1,229	636	593	488	487	2	2
159	Mahesbathna	151·76	209	209	1,145	623	522	160	130	1	..
160	Bhatbar	93·74	99	99	518	246	272	95	105	112	128

CENSUS ABSTRACT

Literates		MAIN WORKERS												Non-workers	
		Total Main Workers (I—IX)		Cultivators (I)		Agricultural Labourers (II)		Household Industry-Manufacturing, Processing, Servicing and Repairing (V(a))		Other Workers (III, IV, V(b) & VI to IX)		Marginal Workers			
Males	Females	Males	Females	Males	Females	Males	Females	Males	Females	Males	Females	Males	Females	Males	Females
13	14	15	16	17	18	19	20	21	22	23	24	25	26	27	28
103	10	319	3	185	..	127	..	2	..	5	3	..	..	249	539
56	..	70	2	42	..	27	2	1	..	..	..	..	..	70	139
39	3	104	17	48	..	55	17	..	..	1	..	..	..	136	217
53	7	277	13	126	..	141	..	1	..	9	13	15	..	256	506
16	3	73	..	62	..	11	..	..	..	..	..	6	..	57	136
20	..	87	..	51	..	30	..	6	..	..	..	..	..	55	124
18	5	181	..	106	..	70	..	2	..	3	..	..	..	133	307
3	..	41	9	25	..	16	9	..	..	..	..	..	..	16	42
3	..	24	1	21	..	3	1	..	..	..	..	..	..	15	48
8	..	123	..	88	..	34	..	1	..	..	..	..	..	91	218
233	20	673	21	330	..	305	18	4	..	34	3	..	..	493	1,069
239	44	719	31	355	7	328	14	9	10	27	..	17	3	456	1,049
109	13	342	40	134	2	202	38	..	..	6	..	..	..	304	556
44	..	233	..	57	..	172	..	..	..	4	..	..	..	142	366
65	..	148	..	77	..	69	..	..	..	2	..	..	..	149	275
147	37	224	..	90	..	121	..	..	..	13	..	..	..	217	263
59	12	215	..	154	..	58	..	..	..	3	..	..	..	182	344
62	10	123	..	35	..	85	..	..	..	3	..	..	..	92	218
59	23	84	..	26	..	52	..	..	..	6	..	..	..	71	148
65	9	121	8	86	..	27	5	..	..	8	3	..	1	129	246
107	8	217	19	92	1	112	18	..	..	13	..	..	..	165	358
7	..	39	6	10	..	29	5	..	..	..	1	1	..	37	78
100	18	383	80	208	7	139	31	..	..	36	42	..	3	354	599
223	97	344	33	160	1	101	5	33	22	50	5	4	3	366	614
148	24	536	19	227	2	275	9	5	5	29	3	..	10	438	936
242	104	445	41	199	7	173	27	3	..	70	7	5	27	427	702
						Uninhabited									
51	21	154	27	76	..	68	22	..	3	10	2	..	..	135	261
61	29	92	2	29	1	55	1	..	..	8	..	1	3	93	159
209	53	346	57	138	9	144	45	..	..	64	3	12	41	278	495
381	178	282	16	81	..	93	1	..	..	108	15	35	..	306	506
25	7	143	117	40	14	100	102	1	..	2	1	..	..	103	155

Location Code Number i.e. J. L. No. of Mouza (Village)/ Ward No.	Name of Mouza (Village)/ Town/Ward (in absence of name repeat Ward No.)	Area of Mouza (Village) in Hectares and of Town/ Ward in KM²	No. of Occupied Residential Houses	No. of Households	Total Population (including Institutional and Houseless Population)			Scheduled Castes		Scheduled Tribes	
					Persons	Males	Females	Males	Females	Males	Females
1	2	3	4	5	6	7	8	9	10	11	12
5 *P. S. Karandighi*—contd											
161	Dhanpara	200·32	147	147	817	433	384	338	304	5	4
162	Salampur	147·71	79	79	387	190	197	137	142	..	..
163	Dalmadah	362 60	92	92	550	285	265	278	256	..	..
164	Pachloha	165·92	142	142	692	355	337	50	44	27	29
165	Tunibhita	107·24	146	146	898	445	453	273	275	..	..
166	Khatrabari	89·44	106	106	671	330	341	180	196	46	42
167	Basantagachh	284·49	135	135	735	379	356	225	209	64	62
168	Karandighi	183 32	101	101	480	239	241	122	115	..	..
169	Pothimari	138·00	118	118	703	382	321	382	321	..	..
170	Alianagar	300·68	205	205	1,163	616	547	358	320	..	..
171	Kamat	256 98	207	207	1,230	652	578	298	287	..	..
172	Dakshinmahespur	63·13	25	25	125	57	68	57	68	..	..
173	Budhra	208 41	187	187	1,136	607	529	332	273	..	..
174	Jainagra	78·91	25	25	140	72	68	72	68	..	..
175	Bosara	175·63	90	90	583	305	278	146	127	1	5
176	Saragaon	110·07	98	98	517	260	257	72	77	56	58
177	Alampur	189·80	115	115	643	335	308	279	258	..	..
178	Sultanpur	24·28	49	49	368	190	178	33	28		..
179	Pargaon	278·83	228	228	1,322	711	611	308	268	3	3
180	Bhaksala	140 43	84	84	458	223	235	119	139	18	15
131	Sadhanpur	65·96	51	51	297	150	147	114	115	36	32
182	Bajuwar	133·55	109	109	634	338	296	186	148	99	107
183	Jujharpur	548·74	584	589	3,239	1,719	1,520	835	773	143	118
184	Balchior	191·01	148	148	730	396	334	394	332	..	..
185	Rabanpur	112 10	106	106	579	297	282	219	205	8	5
186	Mirzadpur	131·12	97	97	516	256	260	225	213	..	..
187	Bahangaon	134·76	170	170	918	506	412	259	215	..	..
188	Sadipur	224·60	174	174	997	519	478	341	311	..	..
189	Dakshin Jadapur	197 49	139	139	738	389	349	258	238	..	..
190	Kamartar	401·04	339	339	2,162	1,103	1,059	335	321	..	..
191	Mehadabari	135·97	110	110	653	335	318	213	216	..	..
192	Harintor	257·38	161	161	873	466	407	91	68	15	17

CENSUS ABSTRACT

Literates		MAIN WORKERS												Non-workers	
		Total Main Workers (I—IX)		Cultivators (I)		Agricultural Labourers (II)		Household Industry-Manufacturing, Processing, Servicing and Repairing [V(a)]		Other Workers [III, IV, V(b) & VI to IX]		Marginal Workers			
Males	Females	Males	Females	Males	Females	Males	Females	Males	Females	Males	Females	Males	Females	Males	Females
13	14	15	16	17	18	19	20	21	22	23	24	25	26	27	28
119	12	230	43	94	..	130	43	..	..	6	..	..	..	203	341
95	29	122	3	69	..	35	3	1	..	17	..	..	..	68	194
118	51	169	5	80	..	89	5	..	..	..	..	..	..	116	260
78	12	181	10	69	..	103	10	..	..	9	..	..	..	174	327
82	7	247	15	120	3	107	9	1	..	19	3	..	..	198	438
70	15	171	2	79	..	89	2	..	..	3	..	..	..	159	339
102	31	228	14	112	4	87	10	..	..	29	..	..	..	151	342
68	20	150	40	41	1	77	39	1	..	31	..	..	..	89	201
144	23	174	7	78	2	89	5	..	..	7	..	..	.	208	314
159	19	323	23	147	..	158	22	4	..	14	1	3	..	290	524
197	18	395	28	174	..	209	13	3	..	9	15	3	9	254	541
16	..	37	..	10	..	26	..	1	..	..	..	..	..	20	68
82	1	317	..	204	..	110	..	1	..	2	..	1	..	289	529
11	2	38	..	18	..	20	..	..	..	..	..	..	..	34	68
77	15	155	18	99	2	54	16	..	..	2	..	3	12	147	248
10	..	164	44	98	3	66	41	..	..	..	..	..	..	96	213
52	4	192	15	101	5	91	10	..	..	..	..	..	..	143	293
24	6	98	..	80	..	17	..	..	..	1	..	..	..	92	178
180	14	393	17	120	..	268	5	3	11	2	1	24	2	294	592
56	12	116	20	61	..	54	12	..	8	1	..	..	..	107	215
35	1	80	10	40	1	40	9	..	..	..	..	..	..	70	137
74	11	152	41	58	1	50	37	2	..	42	3	..	..	186	255
693	224	861	93	414	34	299	49	10	5	138	5	60	31	798	1,396
35	..	257	8	114	1	142	7	1	..	..	..	..	..	139	326
92	13	162	86	55	24	101	62	..	..	6	..	1	4	134	192
60	3	140	3	65	..	71	3	2	..	2	..	..	4	116	253
126	35	238	9	124	2	105	6	2	..	7	1	15	14	253	389
189	46	302	29	179	5	114	22	..	..	9	2	..	..	217	449
62	9	248	135	97	37	151	98	..	..	..	..	..	..	141	214
230	51	609	58	390	2	178	44	5	11	36	1	..	..	494	1,001
75	5	190	6	105	1	85	5	..	..	..	..	..	2	145	310
128	24	231	6	100	1	124	5	..	..	7	..	8	21	227	380

Location Code Number *i.e.* J. L. No. of Mouza (Village)/ Ward No.	Name of Mouza (Village)/ Town/Ward (in absence of name repeat Ward No.)	Area of Mouza (Village) in Hectares and of Town/ Ward in KM²	No. of Occupied Residential Houses	No. of House-holds	Total Population (including Institutional and Houseless Population)			Scheduled Castes		Scheduled Tribes	
					Persons	Males	Females	Males	Females	Males	Females
1	2	3	4	5	6	7	8	9	10	11	12
5 P. S. Karandighi—concld											
193	Purba Mohanpur	123·83	80	80	432	235	197	122	99	7	11
194	Khowaspur	322·53	165	165	1,023	538	485	56	40	..	..
195	Raghopur	639·81	491	491	3,693	1,841	1,852	17	13	28	18
196	Ladipur	123·02	98	98	536	246	290	16	18	80	94
197	Minapur	107·24	97	97	578	274	304	169	177	10	17
198	Gobindapur	94·70	56	56	317	174	143	140	112	25	20
199	Bara Pataul	219·34	132	132	768	386	382	178	173	96	105
200	Bihanagar	2:2 17	166	166	921	478	443	253	237	136	140
201	Kuhatar	228·65	86	86	557	285	272	68	51	..	..
202	Machhail	226·62	229	229	1,484	754	730	291	278	126	118
203	Altapur	276·40	196	196	1,165	601	564	248	232	170	158
204	Kismat Altapur	124·64	99	99	525	265	260	80	75	121	142
205	Dakshin Mohanpur	47·75	79	79	531	274	257	33	30	..	..
206	Kurigaon	78·91	63	63	425	219	206	92	81	92	86
207	Bamhol	163·49	61	61	325	166	159	15	11	151	148
208	Bhikhanpur	219·34	205	206	1,356	705	651	199	161	74	76
209	Temarpur	122·22	55	55	479	234	245	61	51	..	..
210	Barua	148·12	87	89	629	309	320	..	..	14	18
211	Nakol	397·81	302	302	1,669	834	835	199	189	23	28
212	Ibrahimpur	104·81	49	49	300	159	141	63	51	4	5
213	Jhabradangi	158.23	51	51	309	151	158	..	..	88	93
214	Balia	108·46	145	145	832	426	406	..	..	118	99
215	Bilaspur	99·96	147	147	1,018	513	505	53	46	2	2
	Dalkhola (NM)	2 12	1,359	1,405	7,402	4,041	3,361	883	800	21	8
	Rural	386·9	27,667	27,721	161,769	83,194	78,575	29,584	27,653	8,238	8,043
	Urban	*2·1*	*1,359*	*1,405*	*7,402*	*4,041*	*3,361*	*883*	*800*	*21*	*8*
	Grand Total	**389·0**	**29,026**	**29,126**	**169,171**	**87,235**	**81,936**	**30,467**	**28,453**	**8,259**	**8,051**

CENSUS ABSTRACT

Literates		MAIN WORKERS												Non-workers	
		Total Main Workers (I—IX)		Cultivators (I)		Agricultural Labourers (II)		Household Industry-Manufacturing, Processing, Servicing and Repairing [V(a)]		Other Workers [III, IV, V(b) & VI to IX]		Marginal Workers			
Males	Females	Males	Females	Males	Females	Males	Females	Males	Females	Males	Females	Males	Females	Males	Females
13	14	15	16	17	18	19	20	21	22	23	24	25	26	27	28
124	42	133	89	52	..	77	89	..	..	4	..	..	..	102	108
82	12	270	..	155	..	114	..	..	..	1	..	..	..	268	485
372	110	876	41	494	3	347	16	10	21	25	1	66	18	899	1,793
46	13	127	61	44	..	75	61	..	..	8	..	..	..	119	229
38	2	147	12	85	..	59	12	..	..	3	..	..	..	127	292
34	7	85	16	37	..	45	16	2	..	1	..	..	..	89	127
16	5	206	8	101	2	102	6	1	..	2	..	..	..	180	374
139	24	271	17	101	1	149	12	..	..	21	4	7	43	200	383
21	1	167	1	93	..	70	1	1	..	3	..	..	..	118	271
84	14	390	29	248	3	132	20	4	5	6	1	..	1	364	700
151	52	314	75	178	2	97	65	9	3	30	5	4	1	283	488
65	26	151	125	56	16	72	103	8	4	15	2	..	..	114	135
60	11	101	..	58	..	36	..	..	..	7	..	17	..	156	257
18	1	124	26	69	..	54	25	..	..	1	1	6	5	89	175
6	..	103	36	44	..	58	36	..	..	1	..	2	1	61	122
146	34	381	42	196	1	147	31	4	..	34	10	..	1	324	608
50	7	123	1	90	..	31	..	..	1	2	..	..	..	111	244
30	1	156	10	66	3	90	6	..	1	..	..	2	..	151	310
138	18	478	76	209	6	215	67	2	..	52	3	..	..	356	759
23	2	82	29	43	..	39	29	..	..	..	..	..	..	77	112
23	14	87	17	55	2	26	13	..	1	6	1	..	..	64	141
30	10	249	16	131	..	101	15	..	..	17	1	1	..	176	390
72	13	263	9	156	..	90	8	..	..	17	1	..	..	250	496
2,184	1,209	2,034	77	144	1	152	17	54	1	1,684	58	11	8	1,996	3,276
16,566	3,735	44,376	4,855	21,635	595	19,253	3,201	401	441	3,087	618	1,039	1,508	37,779	72,212
2,184	*1,209*	*2,034*	*77*	*144*	*1*	*152*	*17*	*54*	*1*	*1,684*	*58*	*11*	*8*	*1,996*	*3,276*
18,750	**4,944**	**46,410**	**4,932**	**21,779**	**596**	**19,405**	**3,218**	**455**	**442**	**4,771**	**676**	**1,050**	**1,516**	**39,775**	**75,488**

ALPHABETICAL LIST OF VILLAGES

6 P. S. Raiganj

Sl No	Name of Villages	J. L. No.	Population 1971	Population 1981
1	2	3	4	5
1	Abdulghata	153	..	157
2	Abhor	121	..	777
3	Adiar	58	..	3,180
4	Amar	23	..	369
5	Amritakhanda	135	..	378
6	Anantapur	130	..	918
7	Arthagaon	91	..	575
8	Aulabari	75	..	*
9	Badkol	6	..	90
10	Bahin	78	..	1,596
11	Bahor	36	..	1,853
12	Bage Bindol	35	.	1,752
13	Bajitpur	218	..	1,380
14	Balaigaon	54	..	1,445
15	Balia	42	..	1,849
16	Balihara	84	..	402
17	Bamangram	196	..	1,328
18	Bamuha	96	..	1,565
19	Baniapukur	206	..	457
20	Ban Nagar	52	..	417
21	Barabar	43	..	956
22	Bara Barua	182	..	2,840
23	Baradhara	31	..	201
24	Barai	86	..	467
25	Barua	152	..	†
26	Basamanpara	222	..	752
27	Basatpur	7	..	866
28	Basian	53	..	1,706
29	Bastor	94	..	480
30	Basudebpur	115	..	491
31	Bhagalgaon	34	..	371
32	Bhagdumari	191	..	358
33	Bhagilata	33	..	594
34	Bharia	118	..	42
35	Bhatganja	16	..	674
36	Bhatghara	117	..	1,285
37	Bhatol	9	..	2,681
38	Bhattadishi	104	..	1,164
39	Bhiti	120	..	374
40	Bhitiar	129	..	1,450
41	Bhomra	186	..	2,845
42	Bhupalpur	209	..	525
43	Bijgaon	97	..	633
44	Bindol	40	..	911
45	Birahimkhanda	136	..	1,008
46	Birghai	216	..	1,072
47	Bisahar	133	..	905
48	Bishnupur	79	..	1,189
49	Bisrail	49	..	598
50	Bogram	156	..	1,262
51	Brahmanpur	165	..	470
52	Budhor	217	..	436
53	Burakamat	101	..	1,153
54	Chandar	154	..	1,099
55	Chapduar	108	..	1,943
56	Chapra	67	..	444
57	Cheramati	210	..	831
58	Chhatian	200	..	720
59	Chhatrapur	185	..	1,552
60	Chhota Narayanpur	187	..	284
61	Chhota Parua	184	..	1,918
62	Choruidangi	105	..	31
63	Dakshin Bishnupur	139	..	604
64	Dakshin Gopalpur	146	..	2,531
65	Dangapara	175	..	441
66	Darra	44	..	909
67	Daudpur	161	..	259
68	Degaon	85	..	750
69	Deokhanda	212	..	381
70	Dhalgaon	11	..	513
71	Dharmadanga	224	..	408
72	Dharmapur	195	..	47

ALPHABETICAL LIST OF VILLAGES

6 P. S. Raiganj—*contd*

Sl. No	Name of Villages	J. L. No.	Population 1971	Population 1981
1	2	3	4	5
73	Dhoabisua	73	..	1,177
74	Dhurail	160	..	678
75	Dhusmal	25	..	753
76	Dubduar	127	..	771
77	Dulahur	82	..	417
78	Dumra	64	..	681
79	Durgapur	95	..	266
80	Dwipnagar	87	..	2,199
81	Ekamba	103	..	447
82	Ekar	110	..	490
83	Fazilpur	63	..	254
84	Gaitar	189	..	398
85	Galaisura	188	..	482
86	Ganespur	181	..	314
87	Garna	140	..	783
88	Gouri	123	..	2,154
89	Gayas	93	..	702
90	Ghagra	65	..	926
91	Ghughudanga	205	..	235
92	Goaldaha	132	..	628
93	Gobindapur	172	..	1,083
94	Gomarda	100	..	1,020
95	Gopalpur	2	..	2,604
96	Gurincha	29	..	256
97	Halalpur	24	..	1,259
98	Harigram	198	..	329
99	Hathia	141	..	1,232
100	Hatmani	112	..	505
101	Imadpur	47	..	27
102	Ital	134	..	625
103	Jagadispur	20	..	3,413
104	Jauniya	27	..	829
105	Jaynagar	214	..	429
106	Jhitkia	76	..	953
107	Jugiamer	131	..	340
108	Kachimuha	199	..	1,911
109	Kachnabari	19	..	650
110	Kailadang	38	..	1,425
111	Kalibari	208	..	479
112	Kamalabari	180	..	966
113	Kanaipur	219	..	423
114	Kantar	55	..	154
115	Karnajora	157	..	2,921
116	Kasba	145	..	**
117	Kasba Mahaso	176	..	1,399
118	Katihar	119	..	576
119	Kesra	28	..	695
120	Khadimpur	179	..	537
121	Khalsi	159	..	1,330
122	Kharibadkol	5	..	38
123	Kharibari	128	..	145
124	Khoksa	166	..	627
125	Kokra	162	..	731
126	Kotgram	107	..	1,870
127	Krishnamuri	69	..	644
128	Krishnapur	48	..	1,062
129	Kuliara Anantapur	1	..	714
130	Kumardangi	225	..	537
131	Kumargari	92	..	274
132	Kumarjol	126	..	1,286
133	Kumrol	80	..	500
134	Kurial	193	..	134
135	Lakshmania	56	..	4,550
136	Lohagara	90	..	473
137	Lohanda	99	..	1,787
138	Lohujgram	124	..	1,692
139	Madhupur	109	..	816
140	Maharajpur	114	..	1,367
141	Mahespur	173	..	289
142	Mahigram	70	..	1,048
143	Mahipur	32	..	1,015

ALPHABETICAL LIST OF VILLAGES

6 P. S. Raiganj—*contd*

Sl No	Name of Villages	J. L. No.	Population 1971	Population 1981
1	2	3	4	5
144	Mahishbathan	215	..	410
145	Mahua	30	..	425
146	Makdampur	61	..	814
147	Makra	77	..	958
148	Maladkhonda	10	..	1,177
149	Malanchi	201	..	531
150	Malibari	18	..	2,313
151	Mallikpur	8	..	938
152	Mannagar	37	..	262
153	Maraikura	144	..	473
154	Maria	194	..	353
155	Maslandapur	17	..	1,301
156	Mathurapur	164	..	187
157	Mehendigaon	158	..	1,234
158	Meran	72	..	*
159	Mirual	174	..	408
160	Mohanbati	151	..	†
161	Mojgaon	51	..	1,596
162	Mukundapur	45	..	1,067
163	Naopara	149	..	695
164	Naram	122	..	534
165	Narayanpur	111	..	680
166	Narayantola	15	..	200
167	Nasratpur Katabari	116	..	2,543
168	Naziapur	57	..	324
169	Noabari	177	..	190
170	Nuripur	142	..	113
171	Paikpara	68	..	275
172	Pakamba	83	..	483
173	Panchbhaiya	22	..	837
174	Purarpukhar	137	..	507
175	Pardha	227	..	883
176	Puriat	12	..	692
177	Pariharpur	39	..	688
178	Paschim Goalgaon	223	..	886
179	Paschim Gobindapur	21	..	874
180	Paschim Gopalgaon	211	..	438
181	Paschim Mahadebpur	204	..	666
182	Paschim Manoharpur	221	..	428
183	Paschim Sankarpur	207	..	245
184	Palidha	26	..	420
185	Patol	169	..	199
186	Piplan	213	..	1,772
187	Pirkasur	178	..	233
188	Pirojpur	98	..	1,197
189	Poaltair	226	..	709
190	Pratappur	14	..	680
191	Rampur	89	..	1,938
192	Raria	190	..	885
193	Ratanpur	41	..	1,861
194	Rautgram	46	..	158
195	Rayganj	150	..	†
196	Rishipur	220	..	676
197	Rolgaon	163	..	543
198	Rudrakhanda	138	..	1,264
199	Runia	59	..	2,276
200	Rupahar	202	..	1,678
201	Saidpur	50	..	*
202	Sahapur	102	..	810
203	Sumalgram	197	..	364
204	Sangaon	13	..	930
205	Sangram	81	..	194
206	Sankarpur	113	..	393
207	Sarai	203	..	437
208	Sariabad	60	..	3,500
209	Sarua	3	..	206
210	Serpur	170	..	3,119
211	Siagram	192	..	253
212	Sialtor	74	..	1,080
213	Sibpur	168	..	259
214	Sijgram	148	..	839

ALPHABETICAL LIST OF VILLAGES

6 P. S. Raiganj—*concld*

Sl No	Name of Villages	J. L. No.	Population 1971	Population 1981
1	2	3	4	5
215	Sitalpur	62	..	205
216	Sitgram	71	..	2,751
217	Sobhanpur	167	..	621
218	Soharai	106	..	2,099
219	Sonabari	171	..	189
220	Susihar	183	..	658
221	Taherpur	147	..	1,096
222	Tazpur	4	..	1,601
223	Teghara	125	..	1,230
224	Tenhhari	143	..	1,964
225	Tenra	66	..	560
226	Udaypur	155	..	1,676
227	Uttar Goalpara	88	-	645
	Total (Rural)			**204,827**

* Uninhabited

† Included in Raiganj (M)

** Included in Kasba (NM)

URBAN/VILLAGE PRIMARY

Location Code Number i.e. J. L. No. of Mouza (Village)/ Ward No.	Name of Mouza (Village)/ Town/Ward (in absence of name repeat Ward No.)	Area of Mouza (Village) in Hectares and of Town/ Ward in KM²	No. of Occupied Residential Houses	No. of Households	Total Population (including Institutional and Houseless Population)			Scheduled Castes		Scheduled Tribes	
					Persons	Males	Females	Males	Females	Males	Females
1	2	3	4	5	6	7	8	9	10	11	12
6	*P. S Raiganj*										
1	Kuliara Anantapur	213·52	121	122	714	370	344	..	..	150	145
2	Gopalpur	576·51	405	405	2,604	1,345	1,259	108	99	161	127
3	Surna	124·40	36	36	206	99	107	..	..	49	53
4	Tajpur	328·20	267	267	1,601	792	809	48	45	99	104
5	Kharibodkol	114·62	7	7	38	20	18	20	18	..	..
6	Bodkol	55·57	20	20	90	46	44	46	44	..	..
7	Basatpur	236·83	165	166	866	442	424	222	204	..	..
8	Mallickpur	194·04	147	147	938	479	459	86	74	..	..
9	Bhatol	360·99	483	488	2,681	1,384	1,297	213	185	115	118
10	Malladkhanda	381·57	231	232	1,177	624	553	184	160	2	4
11	Dhalgaon	175·82	95	97	513	279	234	66	58	20	21
12	Parial	254·72	137	137	692	364	328	246	221	71	63
13	Sangaon	227·87	174	174	930	484	446	61	51	10	13
14	Pratappur	147·93	114	114	680	349	331	60	63	157	131
15	Narayantala	61·13	29	30	200	96	104	..	..	33	44
16	Bhatganja	236 37	130	130	674	324	350	178	193	10	18
17	Maslandapur	340·00	235	235	1,301	706	595	321	252	62	51
18	Malipari	833·06	403	403	2,313	1,212	1,101	742	683	194	185
19	Kachnapari	90·26	123	123	650	338	312	20	15	52	70
20	Jagadishpur	695·34	571	571	3,413	1,768	1,645	697	672	76	78
21	Paschim Gobindapur	192·74	136	137	874	438	436	36	33	33	38
22	Panchbhaiya	162·88	155	163	837	442	395	185	176	8	..
23	Amar	151·26	60	63	369	204	165	..	..	66	46
24	Halalpur	358·36	234	234	1,259	628	631	442	461	15	13
25	Dhusmal	225·45	134	134	753	403	350	287	252	1	..
26	Patidah	79·32	79	79	420	215	205	76	71	30	24
27	Jauniya	188·04	140	140	829	434	395	198	162	25	28
28	Kasra	149·83	109	109	695	352	343	243	232	..	
29	Gurincha	63·03	35	35	256	138	118	.	..	10	9
30	Mahua	146·38	72	72	425	218	207	145	143	12	7
31	Barudhara	71·44	35	35	201	106	95	92	84	..	..
32	Mahipur	290·66	173	173	1,015	531	484	281	264	26	20

CENSUS ABSTRACT

Literates		MAIN WORKERS												Non-workers	
		Total Main Workers (I—IX)		Cultivators (I)		Agricultural Labourers (II)		Household Industry-Manufacturing, Processing, Servicing and Repairing [V(a)]		Other Workers (III, IV, V(b) & VI to IX)		Marginal Workers			
Males	Females	Males	Females	Males	Females	Males	Females	Males	Females	Males	Females	Males	Females	Males	Females
13	14	15	16	17	18	19	20	21	22	23	24	25	26	27	28
105	14	218	134	168	55	48	78	..	..	2	1	..	..	152	210
234	51	747	42	535	9	197	33	9	..	6	..	..	..	598	1,217
15	..	67	37	54	..	13	35	..	2	..	..	..	..	32	70
74	9	421	111	243	24	159	87	..	..	19	..	..	..	371	698
10	..	12	..	..	..	12	..	..	..	..	..	..	..	8	18
14	..	21	1	6	..	12	..	..	..	3	1	..	..	25	43
120	5	189	1	120	..	66	1	..	..	3	..	..	..	253	423
97	21	237	31	126	..	82	31	..	..	29	..	..	..	242	428
467	242	737	166	323	38	205	108	19	3	190	17	2	7	645	1,124
205	50	336	11	184	..	139	11	..	..	13	..	43	124	245	418
118	38	167	3	82	..	84	3	..	..	1	..	..	2	112	229
65	17	173	2	79	2	94	..	..	..	..	..	..	..	191	326
184	63	270	16	189	1	79	15	..	..	2	..	..	..	214	430
35	14	144	2	89	..	26	2	25	..	4	..	..	..	205	329
23	4	47	15	39	15	8	..	..	..	..	..	..	..	49	89
78	16	192	15	114	1	72	14	..	..	6	..	..	..	132	335
201	38	317	34	164	21	140	13	..	..	13	..	35	37	354	524
352	57	635	39	382	7	238	31	..	..	15	1	..	..	577	1,062
70	6	180	..	137	..	41	..	..	..	2	..	6	9	152	303
462	42	873	27	580	10	261	12	3	4	29	1	2	2	893	1,616
68	10	236	54	118	35	107	18	..	1	11	..	..	..	202	382
157	31	254	26	87	4	104	15	..	..	63	7	..	..	188	369
27	2	134	24	67	1	65	23	1	..	1	..	3	51	67	90
163	23	321	27	194	10	103	17	..	..	24	..		..	307	604
188	53	213	36	107	10	87	25	1	.	18	1	20	42	170	272
50	5	118	44	84	25	29	19	..	..	5	..	..	10	97	151
109	21	238	27	136	3	94	24	..	..	8	..	3	1	193	367
76	7	206	108	120	62	76	46	..	..	10	..	..	..	146	235
20	3	82	56	64	47	13	9	..	..	5	..	..	..	56	62
64	13	114	4	65	2	47	2	..	..	2	..	..	..	104	203
32	7	54	4	37	1	16	3	..	..	1	..	..	..	52	91
135	55	298	13	168	2	120	10	2	..	8	1	..	..	233	471

Location Code Number *i.e.* J. L. No. of Mouza (Village)/ Ward No.	Name of Mouza (Village)/ Town/Ward (in absence of name repeat Ward No.)	Area of Mouza (Village) in Hectares and of Town/ Ward in KM²	No. of Occupied Residential Houses	No. of Households	Total Population (including Institutional and Houseless Population)			Scheduled Castes		Scheduled Tribes	
					Persons	Males	Females	Males	Females	Males	Females
1	2	3	4	5	6	7	8	9	10	11	12
6 *P. S. Raiganj* —contd											
33	Bhagilata	170·26	101	101	594	318	276	214	175	88	91
34	Bhagatgaon	205·92	72	72	371	209	162	175	135	..	..
35	Bagebindol	425·75	326	326	1,752	850	902	333	341	355	398
36	Bahor	490·24	361	361	1,853	941	912	813	774	19	29
37	Mannagor	71·88	56	56	262	141	121	62	65	11	10
38	Kailadang	305·62	278	278	1,425	743	682	22	20	29	24
39	Pariharpur	288·03	125	125	688	370	318	26	20	..	..
40	Bindol	55·82	178	182	911	470	441	66	59	3	3
41	Ratanpur	437·31	369	370	1,861	946	915	79	79	6	5
42	Batia	645·30	347	347	1,849	970	879	632	585	81	66
43	Barabar	314·98	152	152	956	493	463	394	365	..	..
44	Dodra	128·93	173	173	909	456	453	211	223	20	17
45	Mukundapur	508·22	193	193	1,067	561	506	191	173	173	155
46	Rantgram	89·24	30	30	158	79	79	79	79	..	..
47	Imadpur	69·33	4	4	27	13	14	13	14	..	..
48	Krishnapur	155·13	181	186	1,062	558	504	148	133	..	..
49	Bisrail	131·59	109	109	598	324	274	8	6	37	28
50	Sadipur	71·46			Uninhabited						
51	Majgaon	429·96	290	290	1,596	852	744	416	337	9	15
52	Bananagar	184·18	72	72	417	214	203	214	203	..	.
53	Basian	407·72	323	323	1,706	908	798	442	402	49	31
54	Balaigaon	348·95	266	266	1,445	737	708	409	406	174	175
55	Kantar	354·52	279	280	1,549	788	761	597	575	50	44
56	Lakshmania	1,000·50	826	826	4,550	2,392	2,158	726	565	558	555
57	Nazirpur	92·06	59	59	324	174	150	88	86	46	30
58	Adiar	647·58	634	635	3,180	1,682	1,498	775	716	197	168
59	Runia	562·09	395	395	2,276	1,197	1,079	915	842	6	9
60	Sariabad	733·30	502	502	3,500	1,820	1,680	231	189	..	..
61	Makdampur	207·09	137	138	814	416	398	391	380	..	..
62	Satilpur	106·40	35	35	205	107	98	107	98	..	..
63	Fazilpur	67·60	37	37	254	130	124	130	124	..	..
64	Dumria	177·49	107	107	618	314	304	314	304	..	..

CENSUS ABSTRACT

Literates		MAIN WORKERS													
		Total Main Workers (I—IX)		Cultivators (I)		Agricultural Labourers (II)		Household Industry-Manufacturing, Processing, Servicing and Repairing (V(a))		Other Workers (III, IV, V(b) & VI to IX)		Marginal Workers		Non-workers	
Males	Females	Males	Females	Males	Females	Males	Females	Males	Females	Males	Females	Males	Females	Males	Females
13	14	15	16	17	18	19	20	21	22	23	24	25	26	27	28
60	9	193	77	84	15	99	61	6	1	4	..	..	..	125	199
87	19	128	17	61	2	43	10	7	2	17	3	..	..	81	145
164	39	388	32	298	11	75	13	9	8	6	..	..	..	462	870
369	81	526	18	252	1	263	17	..	..	11	..	..	..	415	894
59	28	66	6	19	..	32	..	5	6	10	..	1	8	74	107
272	74	354	19	189	8	145	9	3	1	17	1	..	..	389	663
160	53	164	5	62	1	92	..	7	3	3	1	..	..	206	313
298	200	212	9	54	..	28	..	22	..	108	9	5	7	253	425
459	179	481	3	288	1	136	1	1	..	56	1	..	..	465	912
332	106	559	23	237	7	233	15	3	..	86	1	11	7	400	849
134	17	332	23	247	16	80	7	..	..	5	..	10	42	151	398
167	54	257	32	155	..	94	32	1	..	7	..	..	1	199	420
216	82	296	14	200	3	81	11	..	..	15	..	..	..	265	492
46	22	36	3	27	3	8	..	..	..	1	..	..	..	43	76
9	7	6	..	5	..	1	..	..	..	..	..	..	..	7	14
225	36	267	..	174	..	80	..	1	..	12	..	19	1	272	503
94	21	158	6	74	1	72	5	..	..	12	..	2	1	164	268
							Uninhabited								
187	49	412	50	152	2	256	47	..	..	4	1	..	..	440	694
51	11	130	52	85	4	45	48	..	..	..	..	..	..	84	151
245	78	480	67	231	8	218	58	1	1	30	..	..	..	428	731
157	16	374	65	160	15	165	34	26	13	23	3	..	..	363	643
169	17	444	197	220	44	200	152	5	1	19	..	5	..	339	564
669	184	1,202	244	646	48	483	194	1	..	72	2	3	23	1,187	1,891
44	13	97	23	51	..	42	22	2	1	2	..	1	..	76	127
563	235	840	175	391	18	322	143	4	..	123	14	26	4	816	1,319
259	36	633	46	385	3	231	40	..	1	17	2	27	18	537	1,015
353	53	982	72	619	14	332	54	1	..	30	4	33	5	805	1,603
107	10	232	9	144	..	67	9	..	..	21	..	8	9	176	380
34	4	55	6	27	..	25	6	..	..	3	..	..	7	52	85
42	5	39	..	32	..	7	..	..	..	..	..	28	27	63	97
124	17	104	..	71	..	32	..	..	..	1	..	63	80	147	224

Location Code Number i.e. J. L. No. of Mouza (Village)/ Ward No.	Name of Mouza (Village)/ Town/Ward (in absence of name repeat Ward No.)	Area of Mouza (Village) in Hectares and of Town/ Ward in KM²	No. of Occupied Residential Houses	No. of Households	Total Population (including Institutional and Houseless Population)			Scheduled Castes		Scheduled Tribes	
					Persons	Males	Females	Males	Females	Males	Females
1	2	3	4	5	6	7	8	9	10	11	12
6	*P. S. Raiganj* —contd										
65	Ghagra	242·79	142	142	926	459	467	274	280	..	..
66	Tenra	151·19	98	98	560	277	283	232	248	..	..
67	Chapra	86·83	69	71	444	229	215	57	59	..	..
68	Paikpara	93·69	56	56	275	132	143	74	76	..	..
69	Krishnamuri	213·41	117	117	644	335	309	38	38	..	..
70	Mahigram	172·61	181	181	1,048	543	505	22	21	..	..
71	Sitgram	604·50	475	475	2,751	1,432	1,319	611	565	13	15
72	Meran	62 67			Uninhabited						
73	Dhoabisua	295·00	212	212	1,177	611	566	63	49	39	35
74	Sialtor	182·70	173	173	1.080	558	522	19	26	..	..
75	Aulabari	56·63			Uninhabited						
76	Jhitkia	289·19	165	165	953	503	450	251	220	..	..
77	Makra	82·48	160	160	958	492	466	421	400	1	..
78	Bahin	233·12	267	268	1,596	814	782	87	77	..	..
79	Bishnupur	281·45	200	200	1,189	593	596	5	3	..	..
80	Kumrol	86·43	83	83	500	253	247	..	..	..	..
81	Sangram	69·70	31	31	194	103	91	..	..	..	..
82	Dulahur	57·98	68	70	417	211	206	47	53	..	..
83	Pakamba	103·02	80	80	483	261	222	209	173	..	..
84	Balihara	94·77	71	71	402	210	192	33	23	..	..
85	Degaon	171·18	143	143	750	386	364	242	217	19	23
86	Barai	159·44	88	88	467	228	239	86	84	..	..
87	Dwipnagar	533·20	391	396	2,199	1,142	1,057	390	374	212	198
88	Uttar Goalpara	183·10	124	124	645	319	326	182	177	101	109
89	Rampur	647·57	329	331	1,938	1,019	919	556	499	267	225
90	Lohagara	108·64	90	90	473	254	219	179	155	20	18
91	Arthagaon	139 61	110	110	575	296	279	155	152	14	17
92	Kumargari	100·39	51	51	274	142	132	77	77	16	11
93	Gayas	247 86	123	123	702	370	332	86	95	47	32
94	Bastor	127·92	80	81	480	246	234	118	116	..	..
95	Durgapur	75·71	42	43	266	146	120	2	1	..	..
96	Bamuha	367·66	280	280	1,565	804	761	293	287	31	31

CENSUS ABSTRACT

Literates		MAIN WORKERS												Non-workers	
		Total Main Workers (I—IX)		Cultivators (I)		Agricultural Labourers (II)		Household Industry-Manufacturing, Processing, Servicing and Repairing [V(a)]		Other Workers [III, IV, V(b) & VI to IX]		Marginal Workers			
Males	Females	Males	Females	Males	Females	Males	Females	Males	Females	Males	Females	Males	Females	Males	Females
13	14	15	16	17	18	19	20	21	22	23	24	25	26	27	28
177	24	245	17	173	1	71	16	..	..	1	..	..	..	214	450
69	8	117	2	88	..	27	2	..	..	2	..	..	..	160	281
112	42	93	4	62	..	28	4	..	..	3	..	..	..	136	211
47	14	66	1	51	1	7	..	5	..	3	..	..	..	66	142
71	3	176	3	149	1	27	2	..	..	..	..	..	..	159	306
106	16	249	9	128	..	112	9	..	..	9	..	..	..	294	496
388	88	731	12	400	1	299	9	1	1	31	1	24	6	677	1,301
							Uninhabited								
184	54	314	5	154	..	138	4	..	..	22	1	..	..	297	561
122	18	299	54	173	3	123	51	..	..	3	..	..	..	259	468
							Uninhabited								
164	38	264	9	158	2	88	4	7	1	11	2	..	6	239	435
148	59	260	3	45	..	45	1	2	..	168	2	..	..	232	463
296	91	378	131	81	2	90	7	145	119	62	3	..	..	436	651
182	13	289	6	179	..	105	1	1	..	4	5	..	..	304	590
77	14	144	..	91	..	51	..	1	..	1	..	..	..	109	247
23	2	54	..	29	..	24	..	..	..	1	..	..	..	49	91
75	37	101	3	46	..	44	3	..	..	11	..	8	10	102	193
109	39	142	1	52	..	79	1	3	..	8	..	2	..	117	221
83	73	100	30	65	6	31	24	1	..	3	..	3	..	107	162
107	33	175	8	60	1	85	7	..	..	30	..	..	..	211	356
84	15	118	17	40	1	65	10	..	..	13	6	..	..	110	222
276	109	588	177	203	4	343	171	4	1	38	1	..	..	554	880
137	21	183	32	109	3	71	29	..	..	3	..	..	..	136	294
308	103	525	72	263	7	234	64	1	..	27	1	10	19	484	828
87	25	135	4	61	..	55	4	6	..	13	..	..	..	119	215
160	78	159	47	65	2	42	31	9	8	43	6	..	..	137	232
57	31	68	5	28	..	33	5	1	..	6	..	4	..	70	127
102	25	176	10	103	3	44	3	21	4	8	..	..	..	194	322
41	11	125	31	78	16	43	11	..	4	4	..	..	..	121	203
41	..	72	2	57	..	15	2	..	..	..	..	1	1	73	171
287	85	405	27	209	..	136	2	26	25	34	..	..	..	399	734

Location Code Number i.e. J. L. No. of Mouza (Village)/ Ward No.	Name of Mouza (Village)/ Town/Ward (in absence of name repeat Ward No.)	Area of Mouza (Village) in Hectares and of Town/ Ward in KM²	No. of Occupied Residential Houses	No. of Households	Total Population (including Institutional and Houseless Population)			Scheduled Castes		Scheduled Tribes	
					Persons	Males	Females	Males	Females	Males	Females
1	2	3	4	5	6	7	8	9	10	11	12
6 P. S. *Raiganj* —contd											
97	Bijgaon	84·08	109	109	633	322	311	165	141	6	10
98	Pirojpur	382 12	200	200	1,197	626	571	274	267	54	44
99	Lohanda	470·99	328	329	1,787	922	865	425	413	65	53
100	Gomarda	298·56	171	171	1,020	514	506	97	94	26	21
101	Bura Kamat	83·32	215	218	1,153	622	531	59	43	36	34
102	Sahapur	147·88	126	126	810	435	375	175	153	13	18
103	Ekamba	116·45	75	75	447	211	236	175	204	15	10
104	Bhattadighi	389·16	194	194	1,164	600	564	396	356	2	..
105	Choruidangi	86·00	6	6	31	17	14	..	..	..	..
106	Soharai	332·65	382	384	2,099	1,1 8	991	534	484	153	138
107	Kotgram	83·17	324	324	1,870	966	904	247	234	..	..
108	Chapduar	364·04	343	347	1,943	1,018	925	502	451	44	38
109	Madhupur	195·06	145	147	816	429	387	275	242	68	78
110	Ekar	148·92	90	91	490	262	228	222	190	40	38
111	Narayanpur	230·27	110	110	680	366	314	232	195	36	31
112	Hatmani	102·24	99	99	505	250	255	219	215	1	3
113	Sankarpur	70·42	77	77	393	218	175	73	58	..	..
114	Maharajpur	431·51	252	253	1,367	696	671	192	181	..	..
115	Basudebpur	108·69	93	95	491	245	246	56	53	..	..
116	Nasratpur Katabari	203·92	444	445	2,543	1,289	1,254	214	181	9	9
117	Bhatghara	175 11	245	245	1,285	680	605	450	376	..	..
118	Bharia	49·86	8	8	42	20	22	20	22	..	..
119	Katihar	100·25	101	101	576	308	268	139	107	..	..
120	Bhiti	66·58	76	76	374	202	172	79	78	..	..
121	Abhor	179·55	150	150	777	413	364	94	89	..	..
122	Naram	113·22	82	82	534	268	266	213	213	..	..
123	Gouri	409·30	364	364	2,154	1,108	1,046	496	459	..	..
124	Lahujgram	206·99	321	321	1,692	872	820	365	358	1	..
125	Teghara	224·09	195	195	1,230	646	584	..	..	..	..
126	Kumarior	177·00	202	202	1,286	683	603	92	80	..	..
127	Dubduar	143·19	133	133	771	413	358	31	35	..	..
128	Khirabari	73·61	24	24	145	77	68	77	68	..	..

CENSUS ABSTRACT

Literates		MAIN WORKERS												Marginal Workers		Non-workers	
		Total Main Workers (I—IX)		Cultivators (1)		Agricultural Labourers (II)		Household Industry-Manufacturing, Processing, Servicing and Repairing [V(a)]		Other Workers [III, IV, V(b) & VI to IX]							
Males	Females	Males	Females	Males	Females	Males	Females	Males	Females	Males	Females						
13	14	15	16	17	18	19	20	21	22	23	24	25	26	27	28		
83	23	159	8	70	2	87	2	..	..	2	4	..	..	163	303		
213	75	306	48	174	5	95	31	7	9	30	3	17	19	303	504		
314	178	407	55	237	16	107	28	9	8	54	3	38	50	477	760		
86	22	268	35	107	1	146	31	2	..	13	3	..	..	246	471		
190	49	307	48	128	2	143	41	6	..	30	5	..	..	315	483		
201	125	205	64	106	7	80	57	..	..	19	..	..	..	230	311		
86	30	101	16	40	2	59	13	..	1	2	..	..	..	110	220		
174	33	278	35	127	12	110	12	1	..	40	11	70	68	252	461		
15	8	8	..	1	..	1	..	1	..	5	..	..	..	9	14		
346	147	578	58	191	3	184	38	3	1	200	16	18	15	512	918		
498	253	375	114	24	..	52	3	134	92	165	19	2	1	589	789		
554	305	489	54	160	5	163	43	..	..	166	6	12	9	517	862		
177	55	236	43	132	28	70	12	5	..	29	3	..	1	193	343		
107	28	131	9	61	..	64	9	..	..	6	..	..	..	131	219		
85	28	183	12	114	..	63	12	..	..	6	..	..	..	183	302		
112	68	105	5	46	..	52	5	..	..	7	..	..	..	145	250		
83	29	91	1	41	..	39	1	..	..	11	..	..	..	127	174		
294	159	372	55	138	4	134	47	..	..	100	4	10	38	314	578		
54	30	131	6	51	1	72	5	2	..	6	..	..	..	114	240		
663	476	523	45	98	..	54	19	15	7	356	19	4	4	762	1,205		
180	50	333	25	101	1	83	3	4	..	145	21	..	..	347	580		
3	..	11	..	1	..	4	..	1	..	5	..	..	..	9	22		
59	8	129	3	54	1	45	2	2	..	28	..	..	..	179	265		
75	24	99	..	52	..	40	..	1	..	6	..	..	..	103	172		
81	24	229	24	100	2	91	20	..	..	38	2	..	..	184	340		
72	14	148	13	86	2	51	5	..	4	11	2	..	..	120	253		
331	52	564	45	250	..	254	23	10	12	50	10	..	..	544	1,001		
197	35	414	14	133	1	209	12	..	..	72	1	..	..	458	806		
117	7	334	20	110	..	150	20	..	..	74	..	..	1	312	563		
270	76	347	1	189	..	131	1	15	..	12	..	..	..	336	602		
128	11	213	..	142	..	67	..	1	..	3	..	4	..	196	358		
31	14	40	..	26	..	14	..	..	..	..	..	..	..	37	68		

Location Code Number i.e. J. L. No. of Mouza (Village)/ Ward No.	Name of Mouza (Village)/ Town/Ward (in absence of name repeat Ward No.)	Area of Mouza (Village) in Hectares and of Town/ Ward in KM²	No. of Occupied Residential Houses	No. of Households	Total Population (including Institutional and Houseless Population)			Scheduled Castes		Scheduled Tribes	
					Persons	Males	Females	Males	Females	Males	Females
1	2	3	4	5	6	7	8	9	10	11	12
6 *P. S. Raiganj*—contd											
129	Bhitiar	153·03	257	257	1,450	764	686	170	148	..	..
130	Anantapur	166·38	156	156	981	505	476	96	83	..	..
131	Jugiamer	121·78	56	56	340	180	160	109	92	..	..
132	Goaldaha	118·65	106	106	628	313	315	277	222	..	..
133	Bisahar	218·54	161	164	905	474	431	4	5	..	..
134	Ital	254·11	116	116	625	330	295	135	131	..	..
135	Amritakhanda	152·19	66	66	378	192	186	145	143	..	..
136	Birahimkhanda	202·71	162	162	1,008	523	485	292	274	..	..
137	Pararpukhar	297·87	96	96	507	263	244	203	185	..	..
138	Rudrakhanda	205·27	201	202	1,264	648	616	11	12	..	
139	Dakshin Bishnupur	145·51	108	108	604	315	289	142	120	23	29
140	Garna	90·13	156	156	783	415	368	70	70	..	.
141	Hathia	278·88	202	202	1,232	637	595	548	516	..	..
142	Nuripur	98·29	27	27	113	58	55	6	4	..	..
143	Tenhhari	355·54	357	357	1,964	999	965	650	604	13	15
144	Maraikura	78·42	77	77	473	238	235	202	206	11	6
146	Dakshin Goalpara	264·49	464	464	2,531	1,319	1,212	250	227	.	..
147	Taherpur	283·44	175	175	1,096	563	533	387	363	..	..
148	Sijgram	224·19	157	157	839	457	382	431	359	..	..
149	Naopara	110 64	135	135	695	356	339	346	332	..	.
153	Abdulghata	63 70	29	29	157	86	71	81	67	.	..
154	Chandar	61 48	173	243	1,099	616	483	311	245	8	3
155	Udaypur	84·18	299	299	1,676	873	803	244	208	..	.
156	Bogram	163 17	226	227	1,262	650	612	208	203	2	3
157	Karnajora	394·56	574	574	2,921	1,538	1,383	371	338	28	21
158	Mahendigaon	195 08	231	231	1,234	632	602	347	338	10	11
159	Khalsi	255·11	225	225	1,330	694	636	337	299	64	67
160	Dhurail	163·79	124	124	678	354	324	.	..	13	9
161	Daudpur	140·18	45	45	259	132	127	22	21	..	..
162	Kokra	169·45	138	140	731	378	353	251	247	58	51
163	Rolgaon	172·43	100	100	543	263	280	97	106	145	147
164	Mathurapur	51·61	34	34	187	89	98	57	63	..	..

CENSUS ABSTRACT

Literates		MAIN WORKERS												Non-workers	
		Total Main Workers (I—IX)		Cultivators (I)		Agricultural Labourers (II)		Household Industry-Manufacturing, Processing, Servicing and Repairing (V(a))		Other Workers (III, IV, V(b) & VI to IX)		Marginal Workers			
Males	Females	Males	Females	Males	Females	Males	Females	Males	Females	Males	Females	Males	Females	Males	Females
13	14	15	16	17	18	19	20	21	22	23	24	25	26	27	28
189	20	421	..	227	..	134	..	4	..	56	..	..	..	343	686
147	19	258	2	154	..	96	2	..	..	8	..	2	..	245	474
47	5	93	5	45	..	35	3	1	2	12	..	1	12	86	143
98	18	151	1	78	..	63	..	..	..	10	1	..	8	162	306
120	17	234	..	137	..	82	..	..	..	15	..	42	2	198	429
76	3	192	2	103	1	88	1	..	..	1	..	..	..	138	293
90	45	111	9	63	..	35	7	1	..	12	2	8	93	73	84
173	42	245	13	148	5	72	4	1	..	24	4	..	..	278	472
101	13	129	14	78	..	45	2	..	..	6	12	..	..	134	230
193	7	350	16	172	..	130	8	6	1	42	7	..	..	298	600
94	20	163	7	86	..	76	7	..	..	1	..	..	1	152	281
89	16	242	..	125	..	109	..	..	..	8	..	..	..	173	368
306	85	298	1	153	..	126	1	..	..	19	..	..	..	339	594
16	2	35	..	7	..	28	..	..	..	..	..	..	..	23	55
347	123	551	86	181	..	315	86	3	..	52	..	..	..	448	879
132	64	107	..	34	..	54	..	..	..	19	..	..	..	131	235
526	296	582	25	206	1	185	10	23	5	168	9	5	51	732	1,136
239	85	250	46	132	1	98	45	..	..	20	..	1	..	312	487
146	31	239	4	96	..	110	1	2	..	31	3	1	..	217	378
127	36	191	22	55	4	103	16	..	..	33	2	..	1	165	316
38	14	45	..	11	..	15	..	2	..	17	..	..	..	41	71
347	236	325	38	24	1	67	11	..	..	234	26	..	..	291	445
571	440	389	18	52	..	54	6	20	3	263	9	..	..	484	785
270	173	308	43	48	..	38	37	9	..	213	6	..	1	342	568
829	530	714	88	152	4	160	66	7	2	395	16	4	39	820	1,256
246	95	329	27	135	..	95	21	75	2	24	4	7	16	296	559
267	107	415	48	224	3	178	45	3	..	10		..	..	279	588
116	51	178	8	101	3	63	5	1	..	13	..	..	..	176	316
72	19	70	1	62	..	8	1	..	..	..	..	..	..	62	126
107	22	223	1	114	..	105	1	..	..	4	..	..	..	155	352
72	21	144	30	68	3	73	27	..	..	3	..	1	..	118	250
42	7	42	2	28	2	13	..	..	..	1	..	..	..	47	96

Location Code Number i.e. J. L. No. of Mouza (Village)/ Ward No.	Name of Mouza (Village)/ Town/Ward (in absence of name repeat Ward No.)	Area of Mouza (Village) in Hectares and of Town/ Ward in KM²	No. of Occupied Residential Houses	No. of Households	Total Population (including Institutional and Houseless Population)			Scheduled Castes		Scheduled Tribes	
					Persons	Males	Females	Males	Females	Males	Females
1	2	3	4	5	6	7	8	9	10	11	12
6 *P. S. Raiganj* –contd											
165	Brahmapur	153·81	82	82	470	246	224	215	193	20	24
166	Khoksa	152 55	118	118	627	346	281	279	225	46	42
167	Subarnapur	59·34	118	118	621	309	312	256	253	..	..
168	Sibpur	68·43	49	49	259	141	118	127	111	14	7
169	Patol	59 38	40	40	199	117	82	111	79	6	3
170	Senpur	758·80	583	585	3,119	1,640	1,479	1,061	965	34	28
171	Sonabari	129·02	32	32	189	103	86	2	5	10	3
172	Gobindapur	361·77	193	193	1,083	577	506	71	67	221	200
173	Maheshpur	103·81	47	47	289	135	154	..	..	135	154
174	Mirnal	144·13	69	72	408	209	199	41	40	108	104
175	Dangapara	65·46	79	79	441	235	206	54	65	84	69
176	Kasba Mahaso	275·15	268	273	1,399	714	685	78	66	217	214
177	Noabari	85·01	38	38	190	100	90	86	75	14	15
178	Pirkasur	67·17	43	43	233	119	114	87	89	23	16
179	Kadimpur	176·97	99	101	537	281	256	278	254	..	..
180	Kamalabari	282·58	177	177	966	520	446	266	227	74	68
181	Ganeshpur	64·34	51	52	314	165	149	43	42	..	..
182	Barabarua	566·07	490	491	2,840	1,497	1,343	306	296	21	19
183	Susihar	242·35	122	122	658	328	330	267	268	50	55
184	Chhota Parua	328·95	347	347	1,918	953	965	441	398	253	307
185	Chhatrapur	272·55	259	259	1,552	808	744	431	392	7	5
186	Bhomra	466·09	502	502	2 845	1,495	1,350	783	691	113	94
187	Chhota Narayanpur	70·14	48	59	284	152	132	58	56	..	.
188	Golaisura	100·37	80	80	482	260	222	257	221	..	..
189	Gaitar	139·14	63	63	398	194	204	140	151	..	..
190	Raria	170·15	167	168	885	467	418	258	213	2	2
191	Bhagdumair	109·19	57	57	358	189	169	101	80	50	39
192	Siagram	61·83	56	56	253	139	114	..	..	..	..
193	Kurail	56·89	25	25	134	67	67	28	33	..	..
194	Maria	113 01	67	67	353	193	160	82	68	..	..
195	Dharmapur	94·22	8	8	47	21	26	21	26	..	..
196	Bamangram	194·19	248	248	1,328	674	654	165	159	24	23

CENSUS ABSTRACT

Literates		MAIN WORKERS												Marginal Workers		Non-workers	
		Total Main Workers (I—IX)		Cultivators (I)		Agricultural Labourers (II)		Household Industry-Manufacturing, Processing, Servicing and Repairing [V(a)]		Other Workers [III, IV, V(b) & VI to IX]							
Males	Females	Males	Females	Males	Females	Males	Females	Males	Females	Males	Females						
13	14	15	16	17	18	19	20	21	22	23	24			25	26	27	28
68	21	161	34	71	..	83	34	..	..	7	..			..	2	85	188
54	11	162	35	69	1	73	26	11	7	9	1			..	..	184	246
107	25	174	8	74	1	93	5	..	2	7	..			..	..	135	304
31	8	72	2	28	2	42	..	..	..	2	..			1	..	68	116
40	7	54	..	24	..	30	..	..	..	..	..			..	..	63	82
494	139	893	57	544	1	257	18	48	37	44	1			..	7	747	1,415
41	14	58	8	26	..	29	8	..	..	3	..			..	..	45	78
108	29	332	105	176	10	141	94	5	..	10	1			..	..	245	401
17	6	80	44	28	4	51	40	..	..	1	..			..	..	55	110
58	27	115	22	41	1	68	21	..	..	6	..			..	..	94	177
92	34	104	12	42	..	37	10	5	2	20	..			13	28	118	166
179	68	409	147	118	19	235	127	5	..	51	1			..	..	305	538
38	15	54	22	28	..	25	22	..	..	1	..			..	..	46	68
40	11	61	18	28	3	28	15	..	..	5	..			4	15	54	81
101	24	139	34	65	..	69	29	..	5	5	..			9	31	133	191
157	59	259	47	144	..	105	45	..	1	10	1			1	..	260	399
66	24	74	4	41	..	25	2	1	..	7	2			9	19	82	126
535	162	703	69	354	3	317	66	..	..	32	..			..	..	794	1,274
128	31	198	60	94	9	80	50	1	1	23	..			..	..	130	270
324	234	487	75	99	4	290	52	4	..	94	19			..	..	466	890
315	186	389	2	144	..	149	1	13	..	83	1			..	..	419	742
679	368	719	81	215	3	324	63	42	8	138	7			6	93	770	1,176
82	28	75	5	43	..	24	5	..	..	8	..			..	..	77	127
125	45	145	13	80	..	50	13	..	..	15	..			..	..	115	209
74	46	113	24	52	..	51	23	5	..	5	1			..	..	81	180
179	70	257	60	118	1	122	57	..	..	17	2			..	..	210	358
30	14	110	20	69	9	37	11	..	..	4	..			..	..	79	149
26	.	69	3	7	..	61	3	..	..	1	..			..	..	70	111
19	2	39	..	7	..	32	..	..	..	..	..			..	..	28	67
38		88	..	..	..	88	..	..	..	..	..			..	..	105	160
4	3	14	..	4	..	10	..	..	..	..	..			..	..	7	26
237	94	331	2	150	..	153	2	1	..	27	..			1	19	342	633

Location Code Number i.e. J. L. No. of Mouza (Village)/ Ward No.	Name of Mouza (Village)/ Town/Ward (in absence of name repeat Ward No.)	Area of Mouza (Village) in Hectares and of Town/ Ward in KM²	No. of Occupied Residential Houses	No. of Households	Total Population (including Institutional and Houseless Population)			Scheduled Castes		Scheduled Tribes	
					Persons	Males	Females	Males	Females	Males	Females
1	2	3	4	5	6	7	8	9	10	11	12
6	*P. S. Raiganj*—contd										
197	Samatgram	90·32	66	66	364	186	178	152	151	..	..
198	Harigram	81·37	50	50	329	169	160	154	152	..	..
199	Kachimuha	367·82	349	349	1,911	1,004	907	178	163	75	72
200	Chhatiari	117·78	134	134	720	392	328	200	171	..	..
201	Malanchi	122 19	96	96	531	264	267	232	238	..	..
202	Rupahar	185·82	309	309	1,678	873	805	273	242	..	..
203	Sarai	74·71	72	72	437	228	209	179	164	..	..
204	Paschim Mahadebpur	221·94	117	123	666	347	319	318	287	.	..
205	Ghughu danga	57·60	44	44	235	113	122	85	88	..	..
206	Baniapukur	43·58	80	80	457	252	205	2	1	..	..
207	Paschim Sankarpur	92·31	36	36	245	123	122	86	77	..	..
208	Kalipari	86·70	72	72	479	243	236	92	82	1	..
209	Bhapalpur	55·54	99	99	525	275	250	..	..	..	..
210	Chuamati	85·82	148	148	831	443	388	..	..	5	7
211	Paschim Gopalpur	132·16	76	76	438	222	216	98	92	51	60
212	Deokhanda	60·94	75	75	381	199	182	199	182	..	..
213	Piplan	312 55	312	313	1,772	923	849	498	471	17	17
214	Jaynagar	80·42	70	70	429	212	217	133	131	2	..
215	Mahisbathan	129·21	73	73	410	219	191	136	115	46	45
216	Birghai	451 66	197	197	1,072	547	525	328	314	130	142
217	Budhor	79·60	78	78	436	239	197	140	121	56	42
218	Bajitpur	324·19	232	232	1,380	688	692	444	437	114	121
219	Kanaipur	116·00	79	79	423	219	204	99	95	62	60
220	Rishipur	265·91	134	136	676	342	334	166	152	64	74
221	Paschim Manoharpur	125·63	76	76	428	223	205	159	146	58	56
222	Basamanpara	162·69	141	144	752	386	366	332	314	1	1
223	Paschim Goalgaon	225·05	148	148	886	438	448	199	199	81	87
224	Dharmadan	231·56	75	75	408	210	198	209	198	..	..
225	Kumardangi	127·39	94	94	537	272	265	136	136	122	119
226	Poaltair	211·08	134	134	709	347	362	194	203	109	107
227	Pardha	192·23	181	181	883	436	447	351	378	76	65

CENSUS ABSTRACT

Literates		MAIN WORKERS												Non-workers	
		Total Main Workers (I—IX)		Cultivators (I)		Agricultural Labourers (II)		Household Industry-Manufacturing, Processing, Servicing and Repairing [V(a)]		Other Workers [III, IV, V(b) & VI to IX]		Marginal Workers			
Males	Females	Males	Females	Males	Females	Males	Females	Males	Females	Males	Females	Males	Females	Males	Females
13	14	15	16	17	18	19	20	21	22	23	24	25	26	27	28
66	21	113	1	58	..	52	..	..	..	3	1	..	..	73	177
71	16	98	2	56	..	37	2	..	..	5	..	..	..	71	158
291	114	471	21	219	..	236	21	..	..	16	..	9	1	524	885
127	60	215	1	193	..	15	..	..	..	7	1	..	..	177	327
112	45	150	1	69	..	75	..	..	..	6	1	..	..	114	266
307	147	453	18	113	..	204	8	..	2	136	8	..	..	420	787
38	16	112	1	63	1	34	..	..	..	15	..	1	4	115	204
123	43	199	39	79	1	89	33	..	..	31	5	1	..	147	280
1	..	60	5	31	1	27	4	..	..	2	..	..	1	53	116
98	24	105	..	44	..	50	..	..	..	11	..	..	..	147	205
39	23	54	6	25	5	24	..	..	..	5	1	..	..	69	116
75	23	123	9	38	1	51	7	7	1	27	..	..	..	120	227
100	45	132	20	70	..	44	13	..	..	18	7	4	10	139	220
112	30	237	1	170	..	63	1	2	..	2	..	..	..	206	387
111	45	127	2	76	1	39	..	..	..	12	1	4	3	91	211
78	18	112	4	85	4	21	..	..	..	6	..	..	..	87	178
354	126	448	48	247	9	157	39	..	..	44	..	7	6	468	795
102	32	100	4	60	1	39	3	..	..	1	..	11	3	101	210
91	16	115	28	16	..	45	28	..	..	4	..	..	..	104	163
121	41	301	36	151	3	139	30	..	..	11	3	..	..	246	489
28	8	139	7	99	..	36	7	..	..	4	..	..	..	100	190
208	78	376	46	197	5	162	41	1	..	16	..	..	..	312	646
46	2	136	28	93	2	42	26	..	..	1	..	..	..	83	176
112	39	212	107	79	3	119	104	3	..	11	..	..	..	130	227
52	15	132	80	69	18	59	61	..	..	4	1	..	..	91	125
131	38	201	47	106	7	87	40	..	..	8	..	22	74	163	245
115	19	226	50	149	8	70	41	..	..	7	1	..	..	212	398
69	18	112	31	68	..	..	31	..	..	..	..	..	..	98	167
78	12	131	35	107	33	20	2	1	..	3	..	..	..	141	230
129	50	188	47	102	2	76	45	..	..	10	..	5	..	154	315
201	63	256	27	122	..	125	27	1	..	8	..	1	..	179	420

URBAN/VILLAGE PRIMARY

Location Code Number i.e. J. L. No. of Mouza (Village)/ Ward No.	Name of Mouza (Village)/ Town/Ward (in absence of name repeat Ward No.)	Area of Mouza (Village) in Hectares and of Town/ Ward in KM²	No. of Occupied Residential Houses	No. of Households	Total Population (including Institutional and Houseless Population)			Scheduled Castes		Scheduled Tribes	
					Persons	Males	Females	Males	Females	Males	Females
1	2	3	4	5	6	7	8	9	10	11	12
6 *P. S. Raiganj* —concld											
	Raiganj (UA)	14·54	11,213	11,498	66,705	35,019	31,686	4,913	4,496	264	196
	(a) Raiganj (M)	10·64	10,036	10,319	60,343	31,717	28,626	3,982	3,599	169	125
	Ward No. 1		737	737	4,737	2,530	2,207	228	158	31	7
	2		666	674	4,025	2,080	1,945	339	323	..	2
	3		522	522	2,998	1,583	1,415	373	317	4	..
	4		456	471	2,689	1,474	1,215	225	206	1	..
	5		557	557	3,574	1,844	1,730	240	204	..	..
	6		463	523	3,028	1,592	1,436	273	247	..	..
	7		675	676	4,066	2,104	1,962	530	522	2	2
	8		414	414	2,132	1,115	1,017	110	85	8	6
	9		742	749	4,382	2,249	2,133	186	152	1	..
	10		956	985	5,536	2,974	2,562	433	430	7	9
	11		742	745	4,454	2,306	2,148	77	63	1	..
	12		729	743	4,503	2,395	2,108	205	184	3	1
	13		540	553	3,143	1,643	1,500	320	312	..	..
	14		413	429	2,754	1,492	1,262	112	87	12	2
	15		624	640	3,587	1,845	1,742	161	142	45	51
	16		800	901	4,735	2,491	2,244	170	167	54	45
	(b) Kasba (NM)	3·90	1,177	1,179	6,362	3,302	3,060	931	897	95	71
	Rural	468·3	36,360	36,542	204,827	106,259	98,568	44,886	41,512	7,718	7,430
	Urban	*14·5*	*11,213*	*11,498*	*66,705*	*35,019*	*31,686*	*4,913*	*4,496*	*264*	*196*
	Grand Total	**482·8**	**47,573**	**48,040**	**271,532**	**141,278**	**130,254**	**49,799**	**46,008**	**7,982**	**7,626**

CENSUS ABSTRACT

Literates		MAIN WORKERS													
		Total Main Workers (I—IX)		Cultivators (1)		Agricultural Labourers (II)		Household Industry-Manufacturing, Processing, Servicing and Repairing [V(a)]		Other Workers [III, IV, V(b) & VI to IX]		Marginal Workers		Non-workers	
Males	Females	Males	Females	Males	Females	Males	Females	Males	Females	Males	Females	Males	Females	Males	Females
13	14	15	16	17	18	19	20	21	22	23	24	25	26	27	28
24,838	18,618	14,879	1,549	468	16	539	69	245	47	13,627	1,417	213	53	19,927	30,084
22,689	17,196	13,347	1,399	319	13	344	21	212	35	12,472	1,330	176	35	18,194	27,192
1,730	1,202	980	84	17	..	17	..	34	8	912	76	13	1	1,537	2,122
1,392	1,034	656	65	31	..	8	1	14	3	603	61	67	7	1,357	1,873
1,206	822	642	66	17	..	2	..	10	..	613	66	8	3	933	1,346
966	635	621	44	18	..	3	..	8	1	592	43	4	1	849	1,170
1,208	801	815	94	10	1	2	1	73	18	730	74	8	2	1,021	1,634
1,051	771	644	85	12		16	..	1	..	615	85	3	..	945	1,351
1,540	1,152	897	98	9	2	33	3	14	..	841	93	4	..	1,203	1,864
870	741	462	58	26	3	..	..	..	..	436	55	..	3	653	956
1,937	1,674	885	108	26	3	6	..	14	..	839	105	41	6	1,323	2,019
2,010	1,576	1,368	210	47	2	140	9	8	..	1,173	199	..	..	1,606	2,352
1,516	1,184	947	74	14	1	11	..	7	4	915	69	..	..	1,359	2,074
1,688	1,261	1,104	106	24	..	2	..	12	..	1,066	106	1	2	1,290	2,000
1,213	838	708	50	17	..	65	4	1	..	625	46	..	..	935	1,450
1,194	906	676	58	22	..	20	..	3	..	631	58	9	3	807	1,201
1,373	1,135	801	93	8	..	7	2	7	1	779	90	11	4	1,033	1,645
1,795	1,414	1,141	106	21	1	12	1	6	..	1,102	104	7	3	1,343	2,135
2,149	1,422	1,532	150	149	3	195	48	33	12	1,155	87	37	18	1,733	2,892
34,512	12,011	54,359	6,303	26,577	963	20,606	4,514	932	426	6,244	400	764	1,312	51,136	90,953
24,838	*18,618*	*14,879*	*1,549*	*468*	*16*	*539*	*69*	*245*	*47*	*13,627*	*1,417*	*213*	*53*	*19,927*	*30,084*
59,350	**30,629**	**69,238**	**7,852**	**27,045**	**979**	**21,145**	**4,583**	**1,177**	**473**	**19,871**	**1,817**	**977**	**1,365**	**71,063**	**121,037**

ALPHABETICAL LIST OF VILLAGES

7 P. S. Hemtabad

Sl. No	Name of Villages	J. L. No.	Population 1971	Population 1981	Sl. No.	Name of Villages	J. L. No.	Population 1971	Population 1981
1	2	3	4	5	1	2	3	4	5
1	Agapur	91	..	395	37	Darimanpur	36	..	522
2	Anantakota	64	..	765	38	Dehuchi	77	..	558
3	Arazi Bahala	22	..	*	39	Dhantair	31	..	432
4	Arazi Duhanda	90	..	124	40	Dharmapur	6	..	216
5	Arazi Kasimpur	83	..	912	41	Dhoarai	96	..	1,417
6	Asmanhat	8	..	483	42	Dudhanda	89	..	924
7	Atkara	116	..	595	43	Durllabhpur	111	..	192
8	Atrai	56	..	575	44	Garura	23	..	522
9	Bahala	44	..	907	45	Ghagra	58	..	681
10	Baharail	41	..	915	46	Ghugormal	95	..	12
11	Bahin Paharpur	16	..	1,363	47	Giasil	93	..	691
12	Bajitpur	65	..	376	48	Goalpara	71	..	395
13	Balaigaon	92	..	1,229	49	Gutin	114	..	1,586
14	Balupara	112	..	764	50	Harinarayanpur	87	..	827
15	Bamair	28	..	1,182	51	Hatjugat	35	..	319
16	Bamra	14	..	751	52	Hemtabad	81	..	1,984
17	Bangalbari	104	..	193	53	Inlampur	99	..	1,950
18	Baraibari	94	..	828	54	Itahar	110	..	87
19	Basiani	26	...	*	55	Jagubati	105	..	142
20	Basudebpur	47	..	770	56	Jalalpur	11	..	224
21	Beltair	66	..	455	57	Jatapur	9	.	603
22	Bhanail	33	..	1,178	58	Jayrambati	53	..	129
23	Bharatpur	13	..	1,310	59	Kachan	51	..	315
24	Bhatsia	101	..	855	60	Kakar Sing	86	.	1,489
25	Bhatura	69	..	351	61	Kalua	42	..	941
26	Bhogram	43	..	1,169	62	Kamalpur	107	..	429
27	Bidisail	60	..	702	63	Kantor	82	..	1,399
28	Binagram	108	..	270	64	Karaidangi	45	..	351
29	Birgram	10	..	611	65	Kasia	70	..	381
30	Bishnupur	27	..	1,924	66	Kasimpur	79	..	1,646
31	Bolkunti	48	..	410	67	Kastaria	46	..	598
32	Chainagar	25	..	1,700	68	Kesabpur	15	..	202
33	Chandratia	20	..	201	69	Kismat Maldua	18	..	76
34	Dadhikotbari	102	..	1,237	70	Kismat Simla	73	..	454
35	Dakshin Kotagaon	106	..	406	71	Krishnabati	59	..	740
36	Dakshin Krishnapur	103	..	385	72	Krishnapur	61	..	575

ALPHABETICAL LIST OF VILLAGES

7 P. S. Hemtabad—*concld*

Sl. No	Name of Villages	J. L. No.	Population 1971	Population 1981	Sl. No.	Name of Villages	J. L. No.	Population 1971	Population 1981
1	2	3	4	5	1	2	3	4	5
73	Madhabpur	52	..	442	96	Rampur	57	..	820
74	Mahajambari	78	..	774	97	Ranhatta	84	..	598
75	Mahakaldanga	12	..	*	98	Ratibhati	68	..	567
76	Mahipur	88	..	634	99	Rosanpur	30	..	390
77	Mahishgaon	1	..	668	100	Samaspur	75	..	1,314
78	Majdiha	98	..	343	101	Santara	5	..	727
79	Makorhat	3	..	431	102	Sasan	113	..	2,730
80	Malan	32	..	1,876	103	Sekhpur	72	..	340
81	Maldua	17	..	202	104	Sekhpura	21	..	272
82	Maikpara	24	..	325	105	Simla	85	..	248
83	Matiadob	7	..	300	106	Simuldanga	4	..	540
84	Minapara	67	..	307	107	Sitalpur	49	..	598
85	Molani	2	..	64	108	Sonabanda	80	..	249
86	Nahusara	97	..	469	109	Sunair	29	..	500
87	Naoda	40	..	1,976	110	Surangapur	55	..	787
88	Nisirol	34	..	268	111	Teghara	109	..	14
89	Nurpur	100	..	1,445	112	Tilan	19	..	670
90	Patair	62	..	652	113	Tilia	115	..	210
91	Pirojpur	63	..	130	114	Titihi	50	..	1,675
92	Poaltair	38	..	357	115	Turiban	54	..	942
93	Rahugaon	76	..	727	116	Uttar Kotagaon	37	..	411
94	Rajra	39	..	243					
95	Ramnathpara	74	..	346		**Total (Rural)**			**77,881**

* Uninhabited.

Location Code Number i.e. J. L. No. of Mouza (Village)/ Ward No.	Name of Mouza (Village) Town/Ward (in absence of name repeat Ward No.)	Area of Mouza (Village) in Hectares and of Town/ Ward in KM²	No. of Occupied Residential Houses	No. of Households	Total Population (including Institutional and Houseless Population)			Scheduled Castes		Scheduled Tribes	
					Persons	Males	Females	Males	Females	Males	Females
1	2	3	4	5	6	7	8	9	10	11	12
7	*P. S. Hemtabad* –contd										
1	Mahishgaon	226·60	134	135	668	347	321	113	101	27	23
2	Molani	64·07	14	14	64	33	31	26	27	..	..
3	Makarhat	132·93	85	85	431	218	213	77	70	..	..
4	Simul Danga	105·98	96	96	540	280	260	206	197	..	..
5	Sanara	246·24	132	132	727	367	360	262	267	82	72
6	Dharmapur	65·24	41	41	216	113	103	77	74	36	29
7	Matiadeb	77·33	58	58	300	157	143	..	..	22	28
8	Asmanhat	90·61	100	100	483	236	247	89	75	78	91
9	Tatapur	219·97	120	120	603	307	296	170	162	53	53
10	Birgram	197·93	114	114	611	321	290	242	231	62	45
11	Yalalpur	157 33	40	40	224	124	100	101	86	11	8
12	Mahakal Danga	99·40			Uninhabiteed						
13	Bharatpur	96·32	250	250	1,310	687	623	116	98	..	..
14	Bamra	198·75	140	141	751	373	378	192	182	30	28
15	Kesabpur	142·01	41	41	202	118	84	84	62	..	..
16	Bahimpaharpur	235·82	247	247	1,363	707	656	306	268	..	..
17	Maldua	62·34	38	38	202	111	91	91	73	..	..
18	Kesmat Maldua	81·07	16	16	76	39	37	32	34	..	..
19	Tilan	262·01	122	122	670	339	331	225	227	14	9
20	Chandratia	104·14	40	40	201	106	95	45	36	..	..
21	Sekhpurea	111 72	52	52	272	136	136	136	136	..	..
22	Arazi Bahala	55·48			Uninhabited						
23	Garura	129·68	91	91	522	267	255	49	34	..	..
24	Manikpara	106 90	54	54	325	182	143	..	..	..	
25	Chainagar	457·64	332	332	1,700	901	799	267	227	154	144
26	Basiani	46·92			Uninhabited						
27	Bishnupur	460·78	333	333	1,924	1,011	913	584	515	52	41
28	Bamair	387·87	216	216	1,182	630	552	286	254	95	86
29	Sunair	151·41	97	97	500	254	246	187	178	3	7
30	Rosanpur	59 04	74	74	390	204	186	196	176	..	..
31	Dhantair	68 22	92	92	432	225	207	88	86	..	..
32	Malan	397 50	333	333	1,876	962	914	592	569	58	60

CENSUS ABSTRACT

Literates		MAIN WORKERS												Marginal Workers		Non-workers	
		Total Main Workers (I—IX)		Cultivators (I)		Agricultural Labourers (II)		Household Industry-Manufacturing, Processing, Servicing and Repairing [V(a)]		Other Workers [III, IV, V(b) & VI to IX]							
Males	Females	Males	Females	Males	Females	Males	Females	Males	Females	Males	Females						
13	14	15	16	17	18	19	20	21	22	23	24	25	26	27	28		
132	56	175	23	88	..	82	19	1	4	4	..	4	6	168	292		
14	1	9	..	4	..	3	..	..	..	2	..	8	2	16	29		
85	18	62	3	35	2	21	..	..	..	6	1	43	6	113	204		
97	23	165	3	111	2	46	..	..	..	8	1	4	22	111	235		
109	12	178	..	128	..	48	..	..	..	2	..	1	..	188	360		
42	8	58	..	35	..	23	..	..	..	..	..	8	24	47	79		
46	4	81	1	52	..	26	1	..	..	3	..	5	4	71	138		
50	12	131	35	59	1	62	28	..	6	10	..	6	28	99	184		
111	28	182	9	106	..	75	9	..	..	1	..	9	..	116	287		
107	13	176	33	66	1	100	32	..	..	10	..	2	1	143	256		
52	20	62	4	46	..	11	4	..	..	5	..	1	..	61	96		
Uninhabited																	
306	115	349	19	175	1	146	16	..	2	28	..	21	7	317	597		
169	94	204	61	101	3	83	57	..	..	20	1	..	..	169	317		
32	5	69	2	33	1	34	..	..	1	2	..	..	..	49	82		
202	38	374	9	247	4	112	5	..	..	15	..	22	11	311	636		
41	8	66	1	33	1	28	..	1	..	4	..	..	..	45	90		
8	4	27	..	10	..	15	..	..	..	2	..	..	..	12	37		
151	74	185	20	94	4	80	15	1	1	10	..	14	15	146	296		
28	4	63	1	25	1	34	..	..	..	4	..	..	..	43	94		
61	17	81	4	52	1	23	1	..	2	6	..	..	6	55	126		
Uninhabited																	
83	30	176	163	133	125	42	38	..	..	1	..	..	..	91	92		
66	17	106	3	71	1	33	2	..	..	2	..	..	..	76	140		
221	55	485	58	269	13	198	43	5	..	13	2	19	9	397	732		
Uninhabited																	
345	65	577	54	349	6	188	44	1	..	39	4	3	12	431	847		
206	43	334	39	174	3	146	35	1	1	13	..	10	31	286	482		
144	41	126	5	84	..	36	5	..	..	6	..	20	6	108	235		
47	15	114	3	65	..	46	3	..	..	3	..	3	..	87	183		
61	21	137	8	75	3	58	5	..	..	4	..	7	7	81	192		
304	89	555	98	321	8	195	69	9	21	30	..	2	..	405	816		

Location Code Number i.e. J. L. No. of Mouza (Village)/ Ward No.	Name of Mouza (Village)/ Town/Ward (in absence of name repeat Ward No.)	Area of Mouza (Village) in Hectares and of Town/ Ward in KM²	No. of Occupied Residential Houses	No. of Households	Total Population (including Institutional and Houseless Population)			Scheduled Castes		Scheduled Tribes	
					Persons	Males	Females	Males	Females	Males	Females
1	2	3	4	5	6	7	8	9	10	11	12
7	*P. S. Hemtabad*—contd										
33	Bhanail	329·96	227	227	1,178	624	554	491	425	49	50
34	Nisiral	87·55	56	56	268	136	132	131	122	2	5
35	Hatjagat	48·23	49	49	319	184	135	93	78	63	53
36	Darimanpur	135·12	88	88	522	276	246	172	153	58	62
37	Uttar Kotagaon	120·19	73	73	411	213	198	145	144	23	25
38	Poaltair	95·74	76	76	357	181	176	176	174	5	2
39	Rajra	92·29	45	45	243	127	116	118	111	1	..
40	Naoda	555·51	376	377	1,976	1,023	953	445	432	54	50
41	Baharail	204·14	182	184	915	484	431	225	212	39	40
42	Kalua	·306·32	182	182	941	522	419	269	232	9	10
43	Bhogram	328·29	223	223	1,169	600	569	60	51	70	65
44	Bahala	131·03	175	175	907	491	416	136	120	38	31
45	Karaidangi	111.50	70	70	351	172	179	42	48	..	..
46	Kastarai	141 37	109	109	598	311	287	112	108	28	24
47	Basudebpur	176·15	153	153	770	395	375	..	..	5	1
48	Balkunti	151 95	74	74	410	215	195	39	33	..	..
49	Sitalpur	144 08	97	97	598	324	274	203	171	..	..
50	Titihi	479 46	277	281	1,675	896	779	508	433	20	16
51	Kachan	84·27	54	54	315	166	149	..	..	..	..
52	Madhabpur	67·98	93	93	442	229	213	6	7	15	12
53	Joyrampur	42·30	24	24	129	63	66	39	38	..	..
54	Turiban	215·71	185	185	942	488	454	125	129	..	..
55	Surangapur	329·25	140	142	787	396	391	88	95	20	23
56	Atrai	133·29	106	106	575	307	268	..	..	..	..
57	Rampur	246·24	158	158	820	398	422	65	67	15	18
58	Ghagra	240·28	116	116	681	359	322	264	251	14	12
59	Krishnabati	110·47	112	116	740	400	340	303	245	..	..
60	Bidisail	108·32	128	145	702	382	320	340	302	..	..
61	Krishnapur	109·02	111	111	575	308	267	1	..	..	..
62	Patair	190·64	119	119	652	330	322	252	254	..	..
63	Pirojpur	97·72	23	23	130	63	67	63	67	..	..
64	Anantakota	157·82	151	151	765	394	371	69	58	22	25

CENSUS ABSTRACT

Literates		MAIN WORKERS												Non-workers	
		Total Main Workers (I—IX)		Cultivators (I)		Agricultural Labourers (II)		Household Industry-Manufacturing, Processing, Servicing and Repairing [V(a)]		Other Workers [III, IV, V(b) & VI to IX]		Marginal Workers			
Males	Females	Males	Females	Males	Females	Males	Females	Males	Females	Males	Females	Males	Females	Males	Females
13	14	15	16	17	18	19	20	21	22	23	24	25	26	27	28
163	59	363	80	179	9	161	56	5	12	18	3	3	..	258	474
50	7	77	12	52	1	24	11	..	..	1	..	..	..	59	120
78	9	113	30	48	..	27	29	3	..	35	1	..	..	71	105
120	44	144	17	85	1	35	16	..	..	24	..	..	..	132	229
68	36	112	23	47	3	50	20	..	..	15	..	..	..	101	175
48	7	109	31	64	2	41	24	3	4	1	1	..	..	72	145
47	14	72	12	50	..	11	11	..	..	11	1	..	..	55	104
276	70	568	92	274	1	195	56	38	35	61	..	..	11	455	850
233	110	276	36	120	1	116	31	..	1	40	3	..	1	208	394
142	26	276	17	131	1	129	13	..	1	16	2	30	44	216	358
191	76	308	30	155	..	135	30	..	..	18	..	4	10	288	529
159	38	275	24	150	..	100	19	..	..	25	5	..	..	216	392
73	13	93	..	63	..	24	..	1	..	5	..	1	..	78	179
117	48	148	27	68	5	61	21	2	..	17	1	7	3	156	257
127	49	221	9	127	1	92	8	..	..	2	..	1	..	173	366
92	35	123	..	67	..	54	..	1	..	1	..	..	..	92	195
158	45	186	..	117	..	66	..	..	..	3	..	..	..	138	274
369	115	461	48	289	6	142	41	..	..	30	1	18	13	417	718
96	48	74	3	49	..	23	3	..	..	2	..	4	3	88	143
50	15	104	2	70	..	29	2	..	..	5	..	..	..	125	211
30	19	34	..	28	..	5	..	..	..	1	..	..	..	29	66
139	46	273	2	168	..	101	1	..	..	4	1	12	8	203	444
128	44	210	29	110	3	68	13	6	9	26	4	..	..	186	362
122	40	148	..	102	..	45	..	..	..	1	..	..	..	159	268
113	45	206	35	94	1	103	34	5	..	4	..	9	15	183	372
141	26	206	17	120	..	86	17	..	..	..	..	..	..	153	305
123	44	204	13	108	..	85	6	1	4	10	3	..	1	196	326
120	25	226	31	122	..	51	23	2	1	51	7	..	11	156	278
87	28	178	23	82	4	77	19	..	..	19	..	..	..	130	244
137	22	199	44	106	2	61	1	1	15	31	26	1	3	130	275
34	10	31	6	28	1	3	3	..	2	..	..	4	2	28	59
128	49	180	70	83	4	92	66	..	..	5	..	35	46	179	255

Location Code Number i.e. J. L. No. of Mouza (Village)/ Ward No.	Name of Mouza (Village)/ Town/Ward (in absence of name repeat Ward No.)	Area of Mouza (Village) in Hectares and of Town/ Ward in KM²	No. of Occupied Residential Houses	No. of Households	Total Population (including Institutional and Houseless Population)			Scheduled Castes		Scheduled Tribes	
					Persons	Males	Females	Males	Females	Males	Females
1	2	3	4	5	6	7	8	9	10	11	12
7	*P. S. Hemtabad*—contd										
65	Bejitpur	68·68	65	65	376	194	182	..	..	..	..
66	Beltair	115·81	82	82	455	230	225	14	12	..	..
67	Minapara	60·04	63	63	307	160	147	15	19	25	25
68	Ratibhati	88·41	110	110	567	299	268	299	268	..	..
69	Bhatura	125·35	67	67	351	190	161	92	75	5	2
70	Kasia	117·30	70	71	381	207	174	12	14	22	23
71	Goalpara	59·57	76	76	395	195	200	..	..	..	..
72	Sekhpur	110·79	58	58	340	176	164	17	11	20	15
73	Kismat Simla	50·11	86	86	454	243	211	33	32	4	3
74	Ramnathpara	76·78	61	61	346	182	164	1	..	..	..
75	Samaspur	213·20	244	244	1,314	685	629	8	4	87	72
76	Rahugaon	124·35	136	136	727	389	338	184	159	..	1
77	Dehuchi	280·04	115	115	558	289	269	102	87	87	103
78	Mahajambari	322·99	150	150	774	415	359	342	286	..	..
79	Kasimpur	397·37	314	315	1,646	857	789	190	173	100	88
80	Sonabanda	80·12	50	50	249	130	119	5	8	..	..
81	Hemtabad	170 67	360	365	1,984	1,049	935	144	120	1	..
82	Kantar	104·81	255	255	1,399	737	662	8	7	2	3
83	Arazi Kasimpur	88·32	175	175	912	457	455	..	..	..	.
84	Ranhatta	332·36	102	102	598	315	283	95	82	..	..
85	Simla	103·64	48	48	248	127	121	115	108	..	..
86	Kakar Sing	359·54	265	265	1,489	763	726	330	305	24	26
87	Hari Narayanpur	181·30	129	129	827	436	391	263	245	..	..
88	Mahipur	151·41	113	113	634	331	303	151	137	30	33
89	Dudhanda	185·84	153	153	924	458	466	182	180	44	49
90	Arzidudhanda	65·16	17	17	124	61	63	61	63	..	..
91	Agapur	50·26	64	64	395	194	201	15	13	..	..
92	Balaigaon	206·11	223	223	1,229	661	568	35	30	..	..
93	Giasil	133·98	124	124	691	369	322	244	222	4	3
94	Baraibari	144·92	140	140	828	416	412	102	88	13	14
95	Ghugormal	74·53	4	4	12	8	4	..	..	7	4
96	Dhoarai	263·06	237	237	1,417	730	687	346	311	81	79

CENSUS ABSTRACT

Literates		MAIN WORKERS													
		Total Main Workers (I—IX)		Cultivators (I)		Agricultural Labourers (II)		Household Industry-Manufacturing, Processing, Servicing and Repairing [V(a)]		Other Workers (III, IV, V(b) & VI to IX]		Marginal Workers		Non-workers	
Males	Females	Males	Females	Males	Females	Males	Females	Males	Females	Males	Females	Males	Females	Males	Females
13	14	15	16	17	18	19	20	21	22	23	24	25	26	27	28
112	64	110	12	59	..	40	12	..	..	11	..	..	..	84	170
99	59	122	20	59	2	43	7	4	11	16	..	..	..	108	205
81	49	77	15	40	1	29	13	..	..	8	1	9	2	74	130
104	16	156	17	97	5	54	12	..	..	5	..	5	4	138	247
84	46	88	3	45	..	38	2	..	1	5	..	13	9	89	149
96	33	97	11	50	3	42	8	..	..	5	..	25	10	85	153
44	13	104	..	78	..	25	..	..	..	1	..	4	..	87	200
60	14	94	6	57	..	34	6	..	..	3	..	..	..	82	158
108	55	126	2	36	..	29	1	10	..	51	1	8	2	109	207
93	49	99	1	60	..	30	1	..	..	9	..	..	..	83	163
291	151	377	4	216	..	128	2	1	..	32	2	..	..	308	625
131	38	208	6	107	6	101	..	..	..	..	..	1	..	180	332
113	57	139	1	48	..	81	..	..	..	10	1	15	..	135	268
150	24	227	21	107	4	109	17	..	..	11	..	..	..	188	338
374	178	420	29	162	3	146	8	11	..	101	18	1	..	436	760
19	4	72	..	20	..	51	..	..	..	1	..	..	..	58	119
545	307	523	37	136	2	105	16	7	..	275	19	11	5	515	893
247	108	358	2	177	..	138	..	..	..	43	2	..	..	379	660
159	56	255	2	129	..	121	1	..	..	5	1	1	1	201	452
79	25	150	21	106	3	39	17	..	..	5	1	..	..	165	262
30	11	63	7	17	..	45	7	..	..	1	..	3	15	61	99
283	65	420	20	282	1	116	14	..	1	22	4	8	13	335	693
119	29	279	8	179	..	75	7	6	1	19	..	..	..	157	383
26	8	172	3	170	3	..	..	..	..	2	..	..	..	159	300
178	105	247	20	148	7	94	13	..	..	5	..	..	..	211	446
2	..	29	..	22	..	7	..	..	..	..	..	1	..	31	63
33	8	121	1	81	1	40	..	..	..	..	..	5	..	68	200
267	118	341	6	223	1	108	5	..	..	10	..	6	..	314	562
183	66	166	17	67	1	86	6	1	7	12	3	23	19	180	286
191	106	214	12	77	2	62	7	7	2	68	1	34	42	168	358
3	1	3	..	1	..	2	..	..	..	..	..	..	..	5	4
249	117	399	122	219	26	150	80	2	14	28	2	11	4	320	561

Location Code Number i.e. J. L. No. of Mouza (Village)/ Ward No.	Name of Mouza (Village)/ Town/Ward (in absence of name repeat Ward No.)	Area of Mouza (Village) in Hectares and of Town/ Ward in KM²	No. of Occupied Residential Houses	No. of Households	Total Population (including Institutional and Houseless Population)			Scheduled Castes		Scheduled Tribes	
					Persons	Males	Females	Males	Females	Males	Females
1	2	3	4	5	6	7	8	9	10	11	12
7	**P. S.** *Hentabad*—concld										
97	Nahusara	88·15	70	70	469	243	226	26	29	26	33
98	Majdiha	130·06	59	59	343	179	164	35	30	.	..
99	Islampur	359·63	364	364	1,950	994	956	184	176	..	..
100	Nurpur	163·01	263	264	1,445	776	669	379	328	1	..
101	Bhatsia	249·30	161	161	855	455	400	204	178	78	62
102	Dodhikatbari	217·11	232	232	1,237	657	580	163	143	.	..
103	Dakshin Krishnapur	178·82	66	66	385	200	185	166	152	..	..
104	Bangalbari	54·74	25	25	193	97	96	78	77	..	
105	Jagabati	54·11	23	23	142	73	69	71	67	..	..
106	Dakshin Katagaon	101·67	81	81	406	218	188	36	35	..	..
107	Kamalpur	82·96	54	54	429	218	211	169	153	..	..
108	Binagram	163·85	46	49	270	140	130	121	112	15	13
109	Teghara	60·21	4	4	14	7	7	7	7	..	..
110	Itahar	58·99	15	15	87	47	40	4	4	..	..
111	Durllabpur	55·75	42	43	192	100	92	64	58	..	..
112	Ba'utara	99·27	141	141	764	391	373	30	42		..
113	Sasan	492·29	456	458	2,730	1,387	1,343	148	166	51	38
114	Gatin	277·77	292	295	1,586	826	760	193	198	43	40
115	Tilia	90·10	34	34	210	106	104	47	43	..	.
116	Atkara	219·72	114	114	595	295	300	99	109	45	40
	Total (Entirely Rural)	**191·6**	**14,252**	**14,301**	**77,881**	**40,574**	**37,307**	**15,448**	**14,171**	**2,142**	**2,017**

CENSUS ABSTRACT

Literates		MAIN WORKERS													
		Total Main Workers (I—IX)		Cultivators (1)		Agricultural Labourers (II)		Household Industry-Manufacturing, Processing, Servicing and Repairing [V(a)]		Other Workers [III, IV, V(b) & VI to IX]		Marginal Workers		Non-workers	
Males	Females	Males	Females	Males	Females	Males	Females	Males	Females	Males	Females	Males	Females	Males	Females
13	14	15	16	17	18	19	20	21	22	23	24	25	26	27	28
95	42	117	23	76	1	40	22	..	..	1	..	6	3	120	200
95	42	78	3	49	3	23	..	..	..	6	..	15	1	86	160
341	154	558	68	270	10	220	51	10	5	58	2	3	5	433	883
336	179	336	22	101	3	98	6	2	..	135	13	29	41	411	606
124	50	217	50	107	8	97	40	1	..	12	2	..	..	238	350
284	98	356	40	180	..	161	38	..	..	15	2	13	9	288	531
27	5	113	38	52	3	56	34	..	..	5	1	4	7	83	140
25	6	52	7	28	..	21	7	1	..	2	..	2	10	43	79
24	1	37	11	17	1	14	7	1	3	5	..	2	1	34	57
59	9	125	3	40	..	77	3	..	..	8	..	2	14	91	171
55	15	118	2	54	..	59	1	..	..	5	1	2	31	98	178
47	13	77	18	36	..	39	18	..	..	2	..	3	1	60	111
	..	2	1	..	..	1	1	1	..	..	.	..	1	5	5
26	11	19	3	7	..	9	3	..	..	3	..	6	1	22	36
45	16	55	16	16	2	32	3	3	10	4	1	4	10	41	66
185	70	139	..	90	..	34	..	..	..	15	..	77	21	175	352
549	197	771	89	476	17	243	57	9	14	43	1	12	57	604	1,197
336	139	378	24	290	12	59	12	..	..	29	..	80	38	368	698
32	13	52	..	30	..	21	..	..	..	1	..	..	..	54	104
102	22	179	8	93	1	85	7	..	..	1	..	12	23	104	269
14,617	**5,254**	**21,540**	**2,274**	**11,684**	**359**	**7,843**	**1,577**	**164**	**191**	**1,849**	**147**	**797**	**768**	**18,237**	**34,265**

ALPHABETICAL LIST OF VILLAGES

8 P. S. Kaliaganj

Sl. No	Name of Villages	J. L. No.	Population 1971	Population 1981
1	2	3	4	5
1	Akhanagar	98	..	†
2	Anantapur	21	..	1,114
3	Anaun	128	..	1,164
4	Arazi Jaydebpur	76	..	*
5	Atghara	94	..	1,141
6	Atia	146	..	1,158
7	Bagcha	66	..	639
8	Bagduar	49	..	455
9	Baghan	100	..	1,283
10	Baidan	129	..	780
11	Baikunthapur	72	..	843
12	Baje Dhabail	181	..	99
13	Balabanda	216	..	572
14	Balahar	52	..	248
15	Balarampur	130	..	289
16	Balas	34	..	929
17	Banigaon	176	..	268
18	Bansjhara	161	..	217
19	Baral	124	..	573
20	Baruna	149	..	1,013
21	Batasan	14	..	270
22	Beurjhari	153	..	786
23	Bhabak	63	..	464
24	Bhabanipur	75	..	1,063
25	Bhandar	106	..	1,954
26	Bharkul	19	..	242
27	Bhelai	20	..	814
28	Bheur	121	..	1,310
29	Bhuinhara	160	..	1,130
30	Bhurkutpara	6	..	259
31	Bijail	170	..	54
32	Bimalpara	141	..	193
33	Biswanathpur	119	..	455
34	Bochadanga	131	..	813
35	Buridangi	13	..	358
36	Chaipara	157	..	474
37	Chak Bhabanipur	74	..	140
38	Chak Dilal	67	..	771
39	Chak Lakshmi	32	..	88
40	Chak Majlishpur	103	..	†
41	Chak Sibananda	46	..	557
42	Chandail	136	..	858
43	Chandbari Mirzapur	107	..	509
44	Chandgaon	50	..	330
45	Chandipur	140	..	763
46	Changaon	116	..	840
47	Chapair	54	..	417
48	Chauli	147	..	92
49	Chirail	102	..	†
50	Dakshin Bhabanipur	132	..	375
51	Dakshin Gauripur	64	..	435
52	Dakshin Gobindapur	131	..	411
53	Dakshin Krishnapur	133	..	786
54	Dalimgaon	31	..	1,681
55	Dasia	22	..	845
56	Daulatbati	26	..	391
57	Delwarpur	139	..	2,941
58	Deogaon	82	..	1,783
59	Dhabail	182	..	544
60	Dhanja	137	..	932
61	Dhanaitor	222	..	290
62	Dhanipukur	48	..	319
63	Dhankail	84	..	2,596
64	Dharmapara	163	..	205
65	Dhekipara	166	..	64
66	Dhondarpail	39	..	216
67	Faridpur	70	..	1,320
68	Fatepur	135	..	1,720
69	Ganesbati	87	..	345
70	Gangua	169	..	258
71	Ghatisal	214	..	80
72	Gogra	134	..	325

ALPHABETICAL LIST OF VILLAGES

8 P. S. Kaliaganj—*contd*

Sl. No	Name of Villages	J. L. No.	Population 1971	Population 1981
1	2	3	4	5
73	Gopalpur	25	..	395
74	Gotgaon	56	..	357
75	Haldibari	96	..	69
76	Hamidpur	154	..	449
77	Harekrishnapur	65	..	683
78	Hariharpur	86	..	1,078
79	Hatpara	162	..	598
80	Hazratpur	28	..	487
81	Jagdala	68	..	377
82	Jarang	15	..	756
83	Jaydebpur	77	..	335
84	Jhapail	219	..	839
85	Jingaon	172	..	697
86	Jinua	167	..	258
87	Jusipukur	36	..	204
88	Kachna	142	..	645
89	Kahil	221	..	246
90	Kaludanga	171	..	761
91	Kaluhar	58	..	188
92	Karaipur	18	..	153
93	Kasidanga	115	..	665
94	Kathandari	5	..	460
95	Keotan	101	..	802
96	Khailtor	69	..	213
97	Khanpur	138	..	547
98	Khatsa	155	..	872
99	Khejurpukur	120	..	83
100	Khurkhuria	79	..	125
101	Kuanrpur	109	..	585
102	Kujia	91	..	322
103	Kunor	164	..	1,899
104	Kuria	156	..	457
105	Kusgram	217	..	739
106	Lahanda	178	..	343
107	Lakshmipur	27	..	863
108	Lohatara	30	..	894
109	Madanpur	110	..	89
110	Madhabpur	114	..	1,327
111	Madhupur	144	..	225
112	Madhya Durgapur	83	..	573
113	Madhya Gauripur	40	..	671
114	Mahadebpur	99	..	569
115	Mahagaon	90	..	294
116	Mahatair	80	.	155
117	Mahesdaangi Dhekipara	174	..	175
118	Mahespur	78	..	1,258
119	Mahinagar	23	..	1,478
120	Majhiar	220	..	1,004
121	Majhispur	104	..	†
122	Malgaon	183	..	3,140
123	Manoharpur	35	..	407
124	Maljum	60	..	284
125	Mangaldaha	143	..	457
126	Maruadangi	117	..	306
127	Medinipur	218	..	513
128	Mehendipara	150	..	256
129	Mirzagar	53	..	358
130	Mirzapur	1	..	303
131	Mitrabati	7	..	409
132	Mohanpur	9	..	243
133	Mirzapur	45	..	1,029
134	Mudafat	12	..	613
135	Mujia	89	..	377
136	Mukundapur	165	..	282
137	Mustafanagar	126	..	1,764
138	Narayanpur	61	..	522
139	Nasirhat	95	..	1,008
140	Natuadangi	127	..	743
141	Nehalipara	43	..	481
142	Nischintapur	2	...	171
143	Pachakandra	11	..	704
144	Pahargaon	173	..	582

ALPHABETICAL LIST OF VILLAGES

8 P. S. Kaliaganj—*concld*

Sl. No	Name of Villages	J. L No.	Population 1971	Population 1981
1	2	3	4	5
145	Pakhuria	92	..	630
146	Palaibari	168	..	1,505
147	Paligaon	73	..	1,011
148	Polihar	215	..	1,750
149	Pandab Bil	38	..	81
150	Pandara	41	..	349
151	Paschim Durgapur	113	..	512
152	Paschim Gagara	180	..	619
153	Paschim Rampur	122	..	228
154	Phulatti	177	..	874
155	Phulamani	175	..	181
156	Purbba Durgapur	71	..	532
157	Purbba Goalgaon	148	..	1,160
158	Purbba Rampur	47	..	559
159	Purbba Sankarpur	93	..	173
160	Purgram	10	..	780
161	Puria	81	..	1,402
162	Radhikapur	57	..	883
163	Raghabpur	145	..	320
164	Raghabpur Bara	29	..	146
165	Raghunathpur	184	..	1,805
166	Ramganj	62	..	257
167	Ramkrishnapur	42	..	505
168	Randhanipara	213	.	283
169	Rasidpur	85	..	1,053
170	Ratan	123	..	1,054
171	Rautgaon	158	..	828
172	Raynagar	186	..	615
173	Raypur	159	..	396
174	Sadipur	3	..	674
175	Sahapur	179	..	508
176	Saharullapur	37	..	408
177	Sakarpur	16	..	234
178	Sergram	105	..	2,072
179	Sibpur	118	..	336
180	Sintair	97	..	1,157
181	Soasi	212	..	321
182	Sukhandighi	59	..	297
183	Sursa	24	..	850
184	Tamchhari Mathbari	152	..	546
185	Tarangapur	125	..	2,354
186	Tilgaon	111	..	1,253
187	Tungail Bilpara	108	..	1,759
188	Udgaon	51	..	618
189	Uttar Durgapur	4	..	245
190	Uttar Gauripur	8	..	502
191	Uttar Gobindapur	88	..	243
192	Uttar Kachua	33	..	345
193	Uttar Krishnapur	55	..	129
194	Uttar Lakshmipur	47	..	818
195	Uttar Sankarpur	44	..	603
196	Uttar Sibpur	112	..	354
	Total (Rural)			**126,952**

* Uninhabited

† Included in Kaliaganj (NM)

Location Code Number *i.e.* J. L. No. of Mouza (Village)/ Ward No.	Name of Mouza (Village)/ Town/Ward (in absence of name repeat Ward No.)	Area of Mouza (Village) in Hectares and of Town/ Ward in KM^2	No. of Occupied Residential Houses	No. of Households	Total Population (including Institutional and Houseless Population)			Scheduled Castes		Scheduled Tribes	
					Persons	Males	Females	Males	Females	Males	Females
1	2	3	4	5	6	7	8	9	10	11	12
8	*P. S. Kaliaganj*										
1	Mirjapur	86·99	50	50	303	168	135	152	121	16	14
2	Nischintapur	75·00	35	35	171	92	79	42	35	..	..
3	Sadipur	153·92	128	128	674	342	332	193	203	56	60
4	Uttar Durgapur	89·79	56	56	245	127	118	122	110	..	..
5	Kathan Dari	91·51	85	85	460	223	237	195	213	28	24
6	Bhurkutpara	98·68	49	49	259	128	131	58	55	39	43
7	Mitrabati	157·42	80	80	409	205	204	116	119	56	53
8	Uttar Gauripur	118·48	98	98	502	259	243	259	243	..	..
9	Mohanpur	52·52	41	41	243	127	116	126	116	1	.
10	Purgram	208·30	141	142	780	413	367	360	324	14	13
11	Pachakandar	189·17	115	115	704	348	356	348	356	..	..
12	Mudafat	160·91	112	112	613	308	305	291	282	..	..
13	Buridangi	62·71	67	67	358	183	175	146	137	..	..
14	Batasan	75·30	49	49	270	142	128	26	25	75	56
15	Yarang	187·56	132	132	756	395	361	370	341	3	2
16	Sakarpur	70·66	41	41	234	126	108	105	90	..	..
17	Uttar Lakshmipur	128·16	153	153	818	436	382	311	276	..	..
18	Kanaipur	87·03	29	29	153	76	77	35	35	6	9
19	Bharkur	49·11	51	51	242	123	119	96	87	..	..
20	Bhelai	232·26	175	175	814	415	399	195	197	69	66
21	Anantapur	325·48	211	214	1,114	582	532	367	337	11	14
22	Dasia	224·97	152	152	845	429	416	423	411	..	..
23	Mahinagar	406·31	274	274	1,478	719	759	334	335	66	63
24	Sursa	170·66	148	148	850	434	416	417	401	..	..
25	Gopalpur	108·68	67	67	395	207	188	207	188	..	.
26	Daulatbari	78·09	70	70	391	194	197	174	179	..	..
27	Lakshimpur	146·42	166	166	863	450	413	232	204	..	..
28	Hazaratpur	71·07	83	84	487	251	236	101	97	1	..
29	Raghabpur bara	42·24	26	27	146	75	71	75	71	..	..
30	Lohatara	200·10	167	168	894	456	438	282	257	3	4
31	Dalimgoan	362·81	313	328	1,681	883	798	405	370	41	40
32	Chak Lakshmi	71·17	16	16	88	44	44	20	16	..	..

CENSUS ABSTRACT

Literates		MAIN WORKERS													
		Total Main Workers (I—IX)		Cultivators (I)		Agricultural Labourers (II)		Household Industry-Manufacturing, Processing, Servicing and Repairing [V(a)]		Other Workers [III, IV, V(b) & VI to IX]		Marginal Workers		Non-workers	
Males	Females	Males	Females	Males	Females	Males	Females	Males	Females	Males	Females	Males	Females	Males	Females
13	14	15	16	17	18	19	20	21	22	23	24	25	26	27	28
34	3	90	3	46	1	43	2	..	..	1	..	..	..	78	132
44	24	49	2	22	..	22	1	..	..	5	1	..	..	43	77
128	60	164	18	73	1	71	17	4	..	16	..	15	34	163	280
58	19	70	2	33	..	33	2	..	..	4	..	4	21	53	95
81	20	116	1	74	..	39	1	..	..	3	..	9	36	98	200
49	28	81	4	60	..	15	..	..	..	6	4	11	40	36	87
34	5	122	16	91	7	28	8	..	..	3	1	3	87	80	101
48	10	166	3	95	..	71	2	..	1	..	..	..	..	93	240
58	18	77	2	48	..	24	2	..	..	5	..	..	..	50	114
151	32	240	27	95	1	131	24	4	2	10	..	3	34	170	306
61	17	202	5	140	..	59	5	..	..	3	..	1	32	145	319
88	49	174	2	82	..	86	2	..	..	6	..	2	121	132	182
72	40	101	12	66	6	25	5	..	1	10	..	..	4	82	159
29	4	79	30	56	17	20	13	..	..	3	..	6	23	57	75
149	26	204	12	141	5	57	5	3	..	3	2	9	37	182	312
47	24	63	5	44	1	18	3	..	..	1	1	8	9	55	94
157	50	241	61	155	10	77	45	4	5	5	1	2	7	193	314
24	11	39	9	27	1	11	8	..	..	1		1	6	36	62
60	30	67	6	34	1	27	1	..	3	6	1	2	13	54	100
123	46	232	15	158	7	38	5	..	2	36	1	19	107	164	277
168	58	300	10	215	4	70	6	..	..	15	..	20	82	262	440
70	11	254	7	185	1	59	4	4	..	6	2	..	11	175	398
178	97	423	78	324	31	84	46	..	..	15	1	..	..	296	681
205	41	233	20	171	5	45	15	..	..	17	..	..	6	201	390
49	3	115	1	88	..	24	..	..	..	3	1	4	36	88	151
47	12	105	3	51	..	37	1	2	1	15	1	4	41	85	153
198	84	226	20	116	..	76	12	..	2	34	6	..	3	224	390
107	39	140	..	103	..	30	..	2	..	5	..	1	3	110	233
31	7	39	1	29	..	9	1	..	..	1	..	..	1	36	69
202	113	246	8	104	1	58	2	3	1	81	4	4	63	206	367
326	163	414	57	230	7	132	48	3	..	49	2	61	40	408	701
28	18	22	1	10	..	10	..	..	..	2	1	2	..	20	43

Location Code Number i.e. J. L. No. of Mouza (Village)/ Ward No	Name of Mouza (Village)/ Town/Ward (in absence of name repeat Ward No.)	Area of Mouza (Village) in Hectares and of Town/ Ward in KM²	No. of Occupied Residential Houses	No. of Households	Total Population (including Institutional and Houseless Population)			Scheduled Castes		Scheduled Tribes	
					Persons	Males	Females	Males	Females	Males	Females
1	2	3	4	5	6	7	8	9	10	11	12
8	*P. S. Kaliaganj*—contd										
33	Uttar Kachha	79·15	58	58	345	186	159	186	159	..	..
34	Balas	212·03	166	167	929	508	421	501	417	..	..
35	Manoharpur	118·36	74	74	407	216	191	214	191	..	..
36	Jugipukur	75·54	39	39	204	103	101	100	97	..	..
37	Sahatullapur	79·62	77	77	408	222	186	222	186	..	..
38	Pandebbil	49·63	12	12	81	35	46	35	46	..	..
39	Dhondarpail	94·85	42	42	216	114	102	114	102	..	..
40	Madhya Gauripur	139·37	127	127	671	354	317	332	296	22	21
41	Pandara	83·41	68	71	349	171	178	128	131	..	..
42	Ramkrishnapur	94·35	85	86	505	266	239	184	167	..	..
43	Nehalipara	88·66	99	99	481	246	235	173	160	..	..
44	Uttar Sankarpur	170·68	118	118	603	316	287	154	139	22	21
45	Mirzapur	252·67	190	192	1,029	517	512	490	491	17	15
46	Chak Sibananda	156·21	107	107	557	276	281	185	196	15	14
47	Purbba Rampur	221·45	102	103	559	294	265	117	101	36	49
48	Dhani Pukur	99·01	51	51	319	164	155	41	29	..	..
49	Bagdura	76·30	86	87	455	219	236	214	232	..	..
50	Chandgaon	107·31	65	69	330	165	165	120	109	..	..
51	Udgaon	182·33	122	122	618	318	300	98	78	..	..
52	Balahar	96·61	47	47	248	140	108	..	..	..	..
53	Mirjarar	82·60	64	64	358	196	162	34	28	..	..
54	Chapair	195·95	82	82	417	216	201	129	123	..	..
55	Uttar Krishnapur	59·67	23	23	129	62	67	31	37	..	..
56	Gofgaon	150·94	66	66	357	176	181	15	21	31	34
57	Radhikapur	137·30	185	185	883	459	424	209	190	6	4
58	Kaluhar	71·22	35	35	188	103	85	93	81	..	..
59	Sukhandighi	91·15	55	55	297	160	137	100	69	..	..
60	Maljum	55·79	51	51	284	142	142	55	47	15	17
61	Narayanpur	205·92	90	90	522	267	255	101	105	..	..
62	Ramganj	128·69	47	47	257	136	121	134	117	..	..
63	Bhiback	55·68	87	87	464	232	232	46	57	..	..
64	Dakshin Gauripur	167·79	83	83	435	230	205	26	25	..	..

CENSUS ABSTRACT

Literates		MAIN WORKERS													
		Total Main Workers (I—IX)		Cultivators (I)		Agricultural Labourers (II)		Household Industry-Manufacturing, Processing, Servicing and Repairing [V(a)]		Other Workers [III, IV, V(b) & VI to IX]		Marginal Workers		Non-workers	
Males	Females	Males	Females	Males	Females	Males	Females	Males	Females	Males	Females	Males	Females	Males	Females
13	14	15	16	17	18	19	20	21	22	23	24	25	26	27	28
78	24	86	5	55	..	20	4	..	..	11	1	4	13	96	141
236	33	312	64	228	..	78	64	..	..	6	..	..	1	96	356
61	10	130	4	96	2	32	2	..	..	2	..	..	..	86	187
38	6	57	3	43	1	7	2	..	..	7	..	..	..	46	98
72	8	131	6	121	5	7	1	..	..	3	..	..	..	91	180
8	1	18	1	17	..	1	1	..	..	..	..	..	1	17	44
25	1	57	..	45	..	12	..	..	..	.	..	1	9	56	93
60	9	214	151	124	79	73	68	1	4	16	..	16	32	124	134
65	22	104	7	52	..	50	6	..	..	2	1	4	10	63	161
85	37	143	11	99	..	37	10	..	..	7	1	11	22	112	206
45	19	137	10	94	3	41	6	1	..	1	1	5	81	104	144
108	46	167	9	107	1	51	3	2	3	7	2	5	6	144	272
210	49	300	50	181	4	105	43	..	..	14	3	..	..	217	462
111	29	150	12	117	..	29	11	..	..	4	1	11	14	115	255
110	34	153	18	97	1	54	17	..	..	2	..	18	36	123	211
81	51	73	13	48	1	22	11	..	..	3	1	14	2	77	140
49	7	113	11	64	..	47	11	..	..	2	..	..	..	106	225
43	4	95	3	52	..	42	3	..	..	1	..	..	..	70	162
181	132	182	15	129	2	42	13	2	..	9	..	..	1	136	284
87	55	70	..	56	..	11	..	..	..	3	..	..	..	70	108
101	56	113	.	81	..	29	..	..	..	3	..	..	..	83	162
79	42	128	34	66	..	59	33	..	..	3	1	..	..	88	167
28	6	35	..	30	..	5	.	..	..	..	..	..	..	27	67
53	27	90	14	57	2	28	12	..	..	5	..	..	..	86	167
237	146	243	7	94	2	75	3	11	1	63	1	4	10	212	407
43	15	58	3	18	1	35	2	..	..	5	..	9	1	36	81
58	27	87	5	46	..	39	5	..	..	2	..	4	..	69	132
32	3	82	4	51	..	31	4	..	..	..	..	..	..	60	138
95	39	146	7	103	5	39	1	..	..	4	1	..	..	121	248
42	9	72	7	54	..	18	7	..	..	..	..	..	2	64	112
146	61	146	1	104	..	38	..	..	..	4	1	3	..	83	231
64	15	128	..	78	..	48	..	..	..	2	..	..	..	102	205

Location Code Number i.e. J. L. No. of Mouza (Village)/ Ward No	Name of Mouza (Village)/ Town/Ward (in absence of name repeat Ward No.)	Area of Mouza (Village) in Hectares and of Town/ Ward in KM²	No. of Occupied Residential Houses	No. of Households	Total Population (including Institutional and Houseless Population)			Scheduled Castes		Scheduled Tribes	
					Persons	Males	Females	Males	Females	Males	Females
1	2	3	4	5	6	7	8	9	10	11	12
8 P. S. Kaliaganj—contd											
65	Harekrishnapur	199·41	120	120	683	371	312	130	131	8	3
66	Bagcha	232·87	102	102	639	336	303	312	284	..	..
67	Chakdilal	141·15	118	118	771	404	367	302	266	..	..
68	Jagdala	122·18	60	65	377	189	188	163	160	26	28
69	Khailtor	104·70	37	37	213	105	108	105	108	..	..
70	Faridpur	342·36	204	209	1,320	673	647	387	397	113	112
71	Purbba Durgapur	103·79	90	90	532	284	248	284	248	..	..
72	Baikunthapur	155·53	145	147	843	435	407	414	392	12	9
73	Paligaon	176·01	165	165	1,011	501	510	29	30		..
74	Chak Bhabanipur	71·81	24	24	140	72	68	..	..	72	68
75	Bhabanipur	179·88	185	185	1,063	571	492	485	410	..	..
76	Prazijaydebpur	74·58			Uninhabited						
77	Joydebpur	67·32	62	62	335	177	158	147	132	..	..
78	Mahespur	210·69	215	215	1,258	675	583	499	432	29	26
79	Khurkhuria	83·72	23	23	125	61	64	24	22	..	
80	Mahatair	129·41	30	30	155	69	86	..	..	29	36
81	Puria	288·43	236	236	1,402	768	634	547	427	6	8
82	Deogaon	372·46	296	301	1,783	921	862	760	699	11	5
83	Madhya Durgapur	160·30	111	111	573	302	271	186	154	2	1
84	Dhankail	267·60	537	560	2,596	1,311	1,285	822	712	10	9
85	Rasidpur	109·04	203	203	1,053	555	498	252	214	1	..
86	Hariharpur	110·51	204	205	1,078	560	518	315	284	..	..
87	Ganesbati	69·34	71	71	345	177	168	177	168	..	..
88	Uttar Gobindapur	68·00	36	36	243	123	120	123	120	..	..
89	Mujia	78·35	53	53	377	195	182	195	182	..	..
90	Mahagaon	59·31	51	51	294	152	142	152	142	..	..
91	Kujia	62·23	51	51	322	160	162	31	38	..	..
92	Pakhuria	106·98	92	92	630	328	302	141	162	4	3
93	Purbba Sankarpur	88·48	30	30	173	82	91	19	22	..	..
94	Atghara	269·93	183	183	1,141	584	557	545	533	..	..
95	Nasirhat	176 76	193	193	1,008	523	485	442	445	..	
96	Haldibari	51·80	13	13	69	35	34	31	30	4	4

CENSUS ABSTRACT

Literates		MAIN WORKERS												Non-workers	
		Total Main Workers (I—IX)		Cultivators (I)		Agricultural Labourers (II)		Household Industry-Manufacturing, Processing, Servicing and Repairing [V(a)]		Other Workers [III, IV, V(b) & VI to IX]		Marginal Workers			
Males	Females	Males	Females	Males	Females	Males	Females	Males	Females	Males	Females	Males	Females	Males	Females
13	14	15	16	17	18	19	20	21	22	23	24	25	26	27	28
138	46	203	5	125	..	74	5	..	..	4	..	23	..	145	307
77	13	188	..	148	..	37	..	..	..	3	..	..	..	148	303
126	25	242	86	155	30	81	54	..	1	6	1	1	2	161	279
60	16	99	28	76	..	22	28	..	..	1	..	..	..	90	160
29	3	56	5	39	..	17	5	..	..	..	..	..	..	49	103
271	91	346	67	234	12	101	54	3	..	8	1	5	8	322	572
57	18	200	1	180	..	19	1	..	..	1	..	..	..	84	247
95	21	275	7	168	3	94	4	..	..	13	..	7	137	154	263
233	126	295	13	238	1	56	11	..	1	1	..	..	1	206	496
18	2	44	27	38	23	6	4	..	..	..	..	..	4	28	37
227	65	321	29	254	8	56	15	..	3	11	3	6	..	244	463
							Uninhabited								
65	19	104	6	73	..	24	4	1	..	6	2	..	..	73	152
248	58	366	2	254	..	91	2	..	..	21	..	4	48	305	533
17	6	29	..	26	..	2	..	..	..	1	..	..	..	32	64
24	2	39	6	32	..	7	6	..	..	..	..	..	..	30	80
258	87	391	19	213	..	155	16	1	..	22	3	..	..	377	615
258	49	517	15	358	6	136	8	2	..	21	1	14	35	390	812
59	19	175	50	107	37	45	10	..	1	23	2	..	106	127	115
550	242	735	83	212	1	137	22	25	22	361	38	..	7	576	1,195
361	210	283	24	64	..	52	12	5	3	162	9	1	2	271	472
335	198	280	12	87	..	38	3	3	4	152	5	1	2	279	504
36	2	101	14	67	..	26	7	..	5	8	2	..	4	76	150
47	19	73	3	52	..	15	2	..	1	6	..	2	14	48	103
49	15	112	1	83	..	27	1	..	..	2	..	..	1	83	180
64	10	95	1	86	1	8	..	..	..	1	..	..	..	57	141
50	8	87	1	72	..	12	1	..	..	3	..	..	..	73	161
173	18	202	1	168	1	33	..	..	..	1	..	3	..	123	301
46	5	47	1	46	1	1	..	..	..	..	..	..	..	35	90
201	36	333	42	290	5	35	2	..	35	8	..	..	1	251	514
179	58	255	7	175	3	41	..	1	3	38	1	4	192	264	286
2	.	18	1	13	1	3	..	..	..	2	..	..	7	17	26

Location Code Number i.e. J. L. No. of Mouza (Village)/ Ward No	Name of Mouza (Village)/ Town/Ward (in absence of name repeat Ward No.)	Area of Mouza (Village) in Hectares and of Town/ Ward in KM²	No. of Occupied Residential Houses	No. of Households	Total Population (including Institutional and Houseless Population)			Scheduled Castes		Scheduled Tribes	
					Persons	Males	Females	Males	Females	Males	Females
1	2	3	4	5	6	7	8	9	10	11	12
8 P. S. Kaliaganj –contd											
97	Sintair	207·70	201	201	1,157	581	576	336	546	16	17
99	Mahadebpur	115·34	111	111	569	289	280	147	232	..	..
100	Baghan	253·74	243	243	1,283	666	617	325	422	25	20
101	Keotan	95·51	137	143	802	427	375	340	364	..	..
105	Sergram	510·18	365	369	2,072	1,075	997	744	815	100	85
106	Bhandar	498 29	367	367	1,954	1,027	927	843	846	1	1
107	Chandbari Mirzapur	149·54	89	89	509	269	240	125	177	6	6
108	Tungail Bilpara	383 57	312	312	1,759	899	860	690	801	..	..
109	Kuanrpur	70·80	88	88	585	307	278	247	267	..	..
110	Madanpur	52 33	19	19	89	53	36	..	..	35	24
111	Tilgaon	234 97	234	234	1,253	666	587	343	387	22	23
112	Uttar Sibpur	116·95	58	58	354	174	180	121	125	8	7
113	Paschim Durgapur	105·40	94	94	512	273	239	9	4	4	4
114	Madhabpur	213·86	246	250	1,327	687	640	223	275	17	13
115	Kasidanga	82 21	123	123	665	340	325	53	63	..	..
116	Chaugaon	247·60	154	154	840	436	404	257	279	21	17
117	Maruadangi	118·10	59	59	306	158	148	36	45	46	46
118	Sibpur	152·69	61	61	336	108	156	39	36	..	.
119	Biswanathpur	105·73	91	91	455	247	208	7	9	..	..
120	Khejurpukur	49·66	15	15	83	50	33	33	23	..	..
121	Bhour	228·89	233	233	1,310	677	633	510	560	53	67
122	Paschim Rampur	90 43	31	31	228	119	109	119	109	..	..
123	Ratau	180·68	185	185	1,054	566	488	438	453	30	29
124	Baral	125·57	109	112	573	297	276	183	172	3	4
125	Tarangapur	386·59	416	419	2,354	1,232	1,122	496	570	28	19
126	Mustafanagar	425·14	315	315	1,764	895	869	658	702	143	131
127	Natuadangi	152 37	129	130	743	386	357	276	307	3	2
128	Anaun	188 22	206	206	1,164	606	558	265	301	3	6
129	Baidan	330·09	136	137	780	397	383	119	175	3	5
130	Balarampur	87 39	51	51	289	167	122	135	96	..	
131	Bochadanga	133·21	133	133	813	421	392	412	387	1	..
132	Dakshin Bhabanipur	116·19	71	71	375	202	173	191	160	6	8

CENSUS ABSTRACT

Literates		MAIN WORKERS													
		Total Main Workers (I—IX)		Cultivators (I)		Agricultural Labourers (II)		Household Industry-Manufacturing, Processing, Servicing and Repairing [V(a)]		Other Workers (III, IV, V(b) & VI to IX)		Marginal Workers		Non-workers	
Males	Females	Males	Females	Males	Females	Males	Females	Males	Females	Males	Females	Males	Females	Males	Females
13	14	15	16	17	18	19	20	21	22	23	24	25	26	27	28
269	98	296	19	213	..	54	7	1	..	28	12	13	70	272	487
82	25	167	5	49	..	88	5	5	..	25	..	1	2	121	273
208	180	363	27	238	14	50	4	..	..	75	9	24	36	279	554
221	51	238	31	91	2	28	12	11	16	108	1	8	13	181	331
360	122	558	70	364	4	146	61	2	1	46	4	42	96	475	831
372	102	569	35	377	10	143	23	..	..	49	2	111	313	347	579
98	35	164	7	109	..	45	3	..	2	10	2	2	1	103	232
354	130	505	15	352	7	123	3	..	2	30	3	22	98	372	747
90	21	181	16	108	1	63	14	..	..	10	1	..	..	126	262
13	4	30	17	10	4	18	13	..	..	2	..	..	..	23	19
326	139	336	37	161	..	127	30	3	4	45	3	49	44	281	506
45	17	94	..	69	..	21	..	..	..	4	..	..	1	80	179
140	58	142	4	96	1	38	3	..	..	8	..	..	3	131	232
300	112	385	51	218	6	141	39	4	6	22	..	16	59	286	530
113	39	172	1	104	..	55	1	..	..	13	..	1	6	167	318
213	122	250	89	146	12	92	76	..	..	12	1	..	..	186	315
17	2	76	1	54	..	21	1	..	..	1	..	1	41	81	106
75	18	90	1	80	..	8	1	..	..	2	..	..	70	90	85
116	34	117	3	76	..	37	3	..	..	4	..	6	3	124	202
27	1	26	4	20	..	6	1	.	3	..	..	2	..	22	29
321	150	364	45	189	2	102	32	4	..	69	11	3	18	310	570
64	8	61	2	45	..	9	..	.	..	7	2	..	..	58	107
287	87	278	35	141	2	89	28	1	2	47	3	..	2	288	451
139	77	145	12	40	2	63	3	1	..	41	7	4	27	148	237
599	308	619	80	387	4	190	55	22	3	120	18	..	1	613	1,041
254	57	503	28	291	5	171	16	4	5	37	2	7	148	385	693
142	38	194	23	103	..	84	20	1	..	6	3	6	8	186	326
253	99	352	29	254	1	77	27	..	..	21	1	8	2	246	527
150	73	202	41	92	4	94	27	2	10	14	..	1	8	194	334
70	18	88	13	57	1	27	12	..	..	4	..	1	..	78	109
57	15	237	1	182	1	55	..	..	..	..	..	..	..	184	391
69	10	101	19	52	7	26	6	..	5	23	1	7	11	94	143

Location Code Number i.e. J. L. No. of Mouza (Village)/ Ward No.	Name of Mouza (Village)/ Town/Ward (in absence of name repeat Ward No.)	Area of Mouza (Village) in Hectares and of Town/ Ward in KM²	No. of Occupied Residential Houses	No. of Households	Total Population (including Institutional and Houseless Population)			Scheduled Castes		Scheduled Tribes	
					Persons	Males	Females	Males	Females	Males	Females
1	2	3	4	5	6	7	8	9	10	11	12
8 P. S. Kaliaganj—contd											
133	Dakshin Krishnapur	133·13	153	153	786	400	386	71	104	5	5
134	Gagra	134·86	59	59	325	171	154	159	143	..	..
135	Fatepur	307·62	308	308	1,720	893	827	785	798	8	7
136	Chandail	155·62	133	133	858	434	424	415	407	..	..
137	Dhamja	130·88	166	166	932	490	442	489	442	..	..
138	Khanpur	178·71	99	99	547	272	275	233	246	3	4
139	Delwarpur	732·07	506	506	2,941	1,524	1,417	1,311	1,297	45	41
140	Chandipur	193·23	132	133	763	368	395	343	364	17	23
141	Bimalpara	62·96	35	35	193	99	94	94	93	..	..
142	Kachha	200·30	119	120	645	341	304	283	257	..	..
143	Mangaldaha	80·24	70	70	457	223	234	210	224	..	..
144	Madhupur	66·83	39	39	225	114	111	114	111	..	..
145	Raghabpur	87·30	57	57	320	165	155	164	154	..	..
146	Atia	234·58	203	203	1,158	587	571	246	235	18	27
147	Chauli	101·29	15	18	92	48	44	29	31	..	..
148	Purbba Goalgaon	267·90	211	211	1,160	605	555	546	507	51	48
149	Baruna	309·01	173	175	1,013	530	483	367	339	80	70
150	Mehendipara	59·77	44	44	256	120	136	87	101	15	14
151	Dakshin Gobindapur	75·87	87	87	411	207	204	55	51	114	116
152	Tamchhari Mathbari	127·90	95	95	546	282	264	26	19	255	245
153	Beurjhari	238·28	139	139	786	403	383	306	276	86	98
154	Hamidpur	177·07	74	74	449	232	217	232	217	..	..
155	Khotsa	228·02	155	155	872	451	421	335	315	52	52
156	Kuria	146·72	77	77	457	237	220	234	218	..	..
157	Chaipara	99·61	73	75	474	232	242	201	210	26	25
158	Rautgaon	191·08	170	171	828	437	391	383	338	31	31
159	Raypur	125·72	75	75	396	211	185	159	128	37	44
160	Bhuinhara	274·01	203	203	1,130	553	577	282	285	55	52
161	Bansjhara	75 39	41	41	217	114	103	102	93	12	10
162	Hatpara	80·56	117	117	598	321	277	208	183	..	..
163	Dharmapara	45·43	42	42	205	109	96	58	53	..	..

CENSUS ABSTRACT

Literates		MAIN WORKERS													
		Total Main Workers (I—IX)		Cultivators (1)		Agricultural Labourers (II)		Household Industry-Manufacturing, Processing, Servicing and Repairing [V(a)]		Other Workers [III, IV, V(b) & VI to IX]		Marginal Workers		Non-workers	
Males	Females	Males	Females	Males	Females	Males	Females	Males	Females	Males	Females	Males	Females	Males	Females
13	14	15	16	17	18	19	20	21	22	23	24	25	26	27	28
171	46	234	21	180	5	45	15	1	..	8	1	15	8	151	357
64	14	93	5	83	2	7	3	..	..	3	..	1	..	77	149
305	46	554	15	429	1	86	7	3	4	36	3	8	161	331	651
168	33	208	8	167	..	25	..	..	8	16	..	160	214	166	202
204	54	269	14	215	2	46	10	1	..	7	2	6	41	215	387
99	20	152	18	98	4	49	11	..	..	5	3	8	24	112	233
480	112	874	62	614	11	233	47	3	1	24	3	43	207	607	1,148
131	37	232	31	137	10	89	20	..	1	6	..	11	63	125	301
40	8	63	..	40	..	17	..	..	..	6	..	3	5	33	89
143	24	199	4	139	2	55	1	..	..	5	1	8	24	134	276
70	5	138	7	112	..	23	3	..	3	3	1	6	19	79	208
44	1	61	2	49	1	9	1	..	..	3	..	5	23	48	86
24	3	88	5	53	3	33	1	..	1	2	..	2	32	75	118
195	51	338	37	202	5	128	32	..	..	8	..	2	8	247	526
17	1	26	3	22	1	4	1	..	..	..	1	4	5	18	36
251	48	362	84	249	6	90	72	..	6	23	..	..	36	243	435
172	46	304	22	204	1	88	19	..	1	12	1	2	10	224	451
42	12	74	1	48	1	24	..	..	..	2	..	..	38	46	97
65	13	131	8	91	2	36	5	..	..	4	1	1	73	75	123
82	19	159	27	101	1	47	26	..	..	11	..	11	102	112	135
92	10	219	3	172	1	40	2	..	..	7	..	1	3	183	377
61	14	126	17	78	3	42	14	.	..	6	..	5	14	101	186
142	44	261	115	102	2	145	113	3	..	11	..	..	..	190	306
64	15	132	25	78	3	46	22	3	..	5	..	1	1	104	194
86	24	143	..	92	..	50	..	..	..	1	..	..	..	89	242
128	38	231	46	119	3	92	28	7	14	13	1	16	52	190	293
65	19	124	24	53	1	60	16	..	6	11	1	4	18	83	143
178	69	329	27	228	5	93	22	..	..	8	..	..	90	224	460
22	7	73	5	60	4	13	1	..	..	..	..	3	22	38	76
155	66	157	31	85	12	26	7	1	..	45	12	..	27	164	219
28	19	61	3	30	..	19	2	4	..	8	1	..	..	48	93

Location Code Number i.e. J. L. No. of Mouza (Village)/ Ward No	Name of Mouza (Village)/ Town/Ward (in absence of name repeat Ward No.)	Area of Mouza (Village) in Hectares and of Town/ Ward in KM²	No. of Occupied Residential Houses	No. of Households	Total Population (including Institutional and Houseless Population)			Scheduled Castes		Scheduled Tribes	
					Persons	Males	Females	Males	Females	Males	Females
1	2	3	4	5	6	7	8	9	10	11	12
8 P. S. Kaliaganj—contd											
164	Kunor	276·78	339	342	1,899	1,017	882	465	387	57	53
165	Mukundapur	109·15	50	50	282	147	135	125	116	17	13
166	Dhekipara	135·00	9	9	64	35	29	35	29	..	..
167	Jinua	57·68	50	50	258	134	124	8	7	..	..
168	Palaibari	218·22	281	292	1,505	790	715	303	284	49	38
169	Gangua	109·59	42	43	228	127	101	76	53	11	12
170	Bijail	48·87	10	10	54	28	26	.	..	..	
171	Kaludanga	102 24	132	133	761	374	387	3	10	3	1
172	Jingaon	77·78	123	123	697	363	334	53	50	..	
173	Pahargaon	171·32	108	108	582	309	273	246	222	35	35
174	Dhekipara Mahesdangi	42 47	30	30	175	90	85	80	78	..	
175	Phulamani	67·37	24	24	181	99	82	61	46	..	..
176	Banigaon	101·33	53	53	268	137	131	82	86	20	17
177	Phulatti	320·68	161	161	874	454	420	268	247	51	47
178	Lahanda	85·73	66	67	343	176	167	9	12	16	20
179	Sahapur	155·12	100	100	508	272	236	78	62	27	19
180	Paschim Gagara	129·37	112	112	619	305	314	..	..	2	
181	Baje Dhabail	110·20	20	20	99	53	46	..	..	4	3
182	Dhabail	104·74	92	92	544	268	276	5	2	..	.
183	Malgaon	416·35	571	571	3,140	1,619	1,521	140	143	4	3
184	Raghunathpur	408·03	346	353	1,805	930	875	360	351	18	19
186	Raynagar	146·88	102	102	615	327	288	327	288	..	
212	Soasi	102·93	49	49	321	175	146	147	123	15	13
213	Randhanipara	88·76	50	50	283	141	142	3	11	39	40
214	Ghatisal	53·46	18	18	80	40	40	11	10	14	18
215	Polibar	499·31	307	312	1,750	917	833	460	437	80	54
216	Balabanda	244 59	117	117	572	309	263	121	99	178	148
217	Kusgram	236 53	126	126	739	365	374	9	11	116	124
218	Medinipur	339·06	113	113	513	261	252	40	52	41	25
219	Jhapail	138·90	152	152	839	439	400	313	286	52	44
220	Majhidar	303·19	188	188	1,004	537	467	281	256	29	28

CENSUS ABSTRACT

Literates		MAIN WORKERS													
		Total Main Workers (I—IX)		Cultivators (I)		Agricultural Labourers (II)		Household Industry-Manufacturing, Processing, Servicing and Repairing [V(a)]		Other Workers (III, IV, V(b) & VI to IX)		Marginal Workers		Non-workers	
Males	Females	Males	Females	Males	Females	Males	Females	Males	Females	Males	Females	Males	Females	Males	Females
13	14	15	16	17	18	19	20	21	22	23	24	25	26	27	28
393	169	538	80	232	7	222	54	25	17	59	2	14	23	465	779
75	28	74	..	41	..	30	..	..	..	3	..	17	18	56	117
14	8	16	..	9	..	6	..	..	..	1	..	4	2	15	27
42	10	81	..	43	..	34	..	..	..	4	..	3	1	50	123
336	137	426	7	231	..	170	7	1	..	24	..	38	84	326	624
31	6	71	3	23	..	45	3	..	..	3	..	13	17	43	81
8	2	16	..	8	..	8	..	..	..	..	..	3	1	9	25
164	50	190	3	113	..	74	3	..	..	3	..	23	5	161	379
160	76	189	..	147	..	35	..	..	..	7	..	3	..	171	334
87	16	173	2	121	..	48	2	..	..	4	..	..	..	136	271
32	10	48	1	45	1	2	..	..	..	1	..	3	18	39	66
31	12	53	..	40	..	12	..	..	..	1	..	..	2	46	80
39	8	75	17	29	2	43	13	..	..	3	2	..	1	62	113
144	31	247	16	128	2	110	14	..	..	9	..	12	36	195	368
56	15	92	7	60	..	27	7	..	..	5	..	1	..	83	160
79	27	173	46	110	11	57	35	..	..	6	..	..	10	99	180
135	70	181	.	130	..	47	..	..	..	4	..	..	..	124	314
6	..	34	5	10	..	24	5	..	..	..	..	..	..	19	41
123	53	153	..	95	..	53	..	..	..	5	..	5	..	110	276
557	173	887	35	502	5	323	7	14	21	48	2	45	22	687	1,464
338	129	503	51	222	7	248	36	1	..	32	8	11	26	416	798
120	34	174	116	96	57	76	58	..	..	2	1	..	..	153	172
83	18	101	8	87	2	9	6	..	..	5	..	1	22	73	116
49	26	75	6	59	1	15	5	..	..	1	..	..	18	66	118
6	..	28	2	16	..	11	2	..	..	1	..	..	16	12	22
310	101	488	24	322	7	155	17	..	..	11	..	26	91	403	718
121	27	184	1	161	1	20	..	..	..	3	..	1	144	124	118
142	38	212	5	114	2	90	3	..	..	8	..	12	98	141	271
119	66	155	55	79	7	60	44	..	..	16	4	..	..	106	197
157	50	228	60	119	16	94	42	..	..	15	2	..	..	211	340
187	74	316	43	220	5	53	25	8	11	35	2	..	..	221	424

Location Code Number i.e. J. L. No. of Mouza (Village)/ Ward No	Name of Mouza (Village)/ Town/Ward (in absence of name repeat Ward No.)	Area of Mouza (Village) in Hectares and of Town/ Ward in KM²	No. of Occupied Residential Houses	No. of Households	Total Population (including Institutional and Houseless Population)			Scheduled Castes		Scheduled Tribes	
					Persons	Males	Females	Males	Females	Males	Females
1	2	3	4	5	6	7	8	9	10	11	12
8 P. S. Kaliaganj—concld											
221	Khail	46·32	36	36	246	133	113	133	113		..
222	Dhanaitor	83 38	49	49	290	151	139	127	107	24	32
	Kaliaganj (NM)	8·99	4,682	4,760	26,817	13,913	12,904	1,820	1,652	71	71
	Rural	302·6	22,901	23,038	126,952	65,733	61.219	40,799	39,727	3,362	3,200
	Urban	*9·0*	*4,682*	*4,760*	*26,817*	*13,913*	*12,904*	*1,820*	*1,652*	*71*	*71*
	Grand Total	**311·6**	**27,583**	**27,798**	**153,769**	**79,646**	**74,123**	**42,619**	**41,379**	**3,433**	**3,271**

CENSUS ABSTRACT

Literates		MAIN WORKERS												Non-workers	
		Total Main Workers (I—IX)		Cultivators (I)		Agricultural Labourers (II)		Household Industry-Manufacturing, Processing, Servicing and Repairing [V(a)]		Other Workers (III, IV, V(b) & VI to IX]		Marginal Workers			
Males	Females	Males	Females	Males	Females	Males	Females	Males	Females	Males	Females	Males	Females	Males	Females
13	14	15	16	17	18	19	20	21	22	23	24	25	26	27	28
39	7	85	14	63	..	21	14	..	..	1	..	..	..	48	99
25	2	87	18	69	..	17	18	..	..	1	..	..	..	64	121
9,223	6,757	6,247	627	399	15	363	104	127	44	5,358	464	109	69	7,557	12,208
4,133	8,313	36,296	3,529	22,648	664	10,475	2,353	223	258	2,950	254	1,167	4,765	28,270	52,925
9,223	*6,757*	*6,247*	*627*	*399*	*15*	*363*	*104*	*127*	*44*	*5,358*	*464*	*109*	*69*	*7,557*	*12,208*
33,356	**15,070**	**42,543**	**4,156**	**23,047**	**679**	**10,838**	**2,457**	**350**	**302**	**8,308**	**718**	**1,276**	**4,834**	**35,827**	**65.133**

ALPHABETICAL LIST OF VILLAGES

9 P. S. Kushmundi

Sl. No	Name of Villages	J. L. No.	Population 1971	Population 1981
1	2	3	4	5
1	Abhirampur	202	..	*
2	Abuhar	134	..	664
3	Acharul	184	..	414
4	Adbakhanda	37	..	738
5	Akcha	85	..	446
6	Alampur	193	..	567
7	Aminpur	130	..	697
8	Amlahar	142	..	496
9	Anantapur	91	..	1,076
10	Angaripara	119	..	188
11	Arazikasba	74	..	66
12	Arazi Minapara	97	..	638
13	Arazi Panisala	108	..	258
14	Arazi Srirampur	96	..	200
15	Ayera	187	..	665
16	Bad Bighor	226	..	286
17	Bagdol	77	..	596
18	Bagduma	206	..	568
19	Baghna	52	..	119
20	Balapukur	83	..	639
21	Balarampur	167	..	350
22	Balaspur	104	..	430
23	Bangaon Krishnapur	76	..	317
24	Banihari	153	..	1,090
25	Bansbari	35	..	553
26	Bara Damodarpur	159	..	567
27	Baragachhi	120	..	468
28	Baraidanga	135	..	419
29	Barail	59	..	162
30	Bara Kafurchand	198	..	275
31	Barakrishnapur	117	..	488
32	Basail	123	..	619
33	Basudebpur	171	..	303
34	Bateswar	73	..	724
35	Beluanga	10	..	910
36	Berail	25	..	1,591
37	Besatipara	168	..	606
38	Betahar	105	..	1,361
39	Bhagmaha	139	..	140
40	Bhajna	152	..	514
41	Bhaktipur	24	..	305
42	Bhelakuri	203	..	511
43	Bhetahar	122	..	649
44	Bhikanpur	101	..	231
45	Bighor	228	..	99
46	Birenpur	66	..	242
47	Birupur	18	..	26
48	Buripukur	126	..	119
49	Chak Dapara	129	..	744
50	Chak Darbaru	133	..	78
51	Chak Haripur	230	..	149
52	Chak Maha	192	..	410
53	Champapara	49	..	170
54	Chandail	212	..	630
55	Chandipur	179	..	1,603
56	Chandpur	186	..	391
57	Chapahat Bariatha	61	..	638
58	Chausha	170	..	1,578
59	Cherapara	43	..	122
60	Choragachi	109	..	439
61	Chhota Damodarpur	158	..	801
62	Daharol	20	..	575
63	Debipur	189	..	354
64	Dehabanda	29	..	1,382
65	Dehata	1	..	603
66	Deokhanda	21	..	472
67	Deul	12	..	1,120
68	Deulabari	44	..	800
69	Deulbari	148	..	446
70	Dhadarang	55	..	263
71	Dhakdhol	115	..	909
72	Dhandail	150	..	188

ALPHABETICAL LIST OF VILLAGES

9 P. S. Kushmundi—*contd*

Sl. No	Name of Villages	J. L. No.	Population 1971	Population 1981	Sl. No	Name of Villages	J. L. No.	Population 1971	Population 1981
1	2	3	4	5	1	2	3	4	5
73	Dharmadanga	80	..	310	109	Jot Sudam	79	..	636
74	Dikul	215	..	412	110	Jugati	19	..	231
75	Domnahar	40	..	554	111	Kachara	27	..	840
76	Dopitha	161	..	208	112	Kakair	207	..	418
77	Durgapur	227	..	759	113	Kalancha	26	..	210
78	Durlabhpur	231	..	322	114	Kalikamora	143	..	501
79	Ekdala	197	..	157	115	Kandaha	169	..	642
80	Ekdala Bahirhata	39	..	1,028	116	Kanthail	181	..	112
81	Faraspur	147	..	307	117	Kapuria	204	..	407
82	Gangajit	221	..	176	118	Karanji	107	..	2,354
83	Ghatsa	81	..	503	119	Kasba	71	..	2,460
84	Gilapukur	114	..	77	120	Kasimpur	46	..	184
85	Goalgaon	75	..	1,009	121	Katalhat	222	..	338
86	Gobindapur	112	..	*	122	Katasan	131	..	977
87	Gobra Bil	209	..	271	123	Kathalbari	16	..	371
88	Gopalpur	64	..	357	124	Kesabpur	102	..	905
89	Hansrail	45	..	356	125	Khagail	1	..	724
90	Harigram	31	..	552	126	Khamarail	199	..	144
91	Hariharpur	11	..	604	127	Khanpur	210	..	261
92	Harischandrapur	182	..	*	128	Khantapara	87	..	959
93	Hansnagar	214	..	354	129	Kharikadighi	32	..	248
94	Ibrahimpur	136	..	166	130	Krishnapur	94	..	867
95	Ismail	58	..	971	131	Krimrut	125	..	306
96	Jadabpur	196	..	150	132	Kunarbari	47	..	656
97	Jafarpur	219	..	175	133	Kunia	89	..	307
98	Jagannathpur	144	..	135	134	Kusamandi	70	..	1,811
99	Jaherpur	34	..	153	135	Lakshmantara	50	..	196
100	Jajihat Hadipur	128	..	471	136	Lakshmijal	162	..	123
101	Jaminipara	78	..	554	137	Lakshmipur	63	..	1,507
102	Jamirail	6	..	291	138	Lohaganja	223	..	1,265
103	Jamunadanga	92	..	206	139	Madhabpur Baragachhi	211	..	243
104	Jarail	127	..	1,423	140	Madhyamkarai	111	..	237
105	Jaypur	164	..	255	141	Magura	229	..	20
106	Jhagrapara	175	..	122	142	Mahabuliapur	225	..	359
107	Jot Har	195	..	538	143	Mahagram	140	..	435
108	Jot Jagannath	194	..	284	134	Mahator	38	..	503

ALPHABETICAL LIST OF VILLAGES

9 P. S. Kushmundi—*contd*

Sl No	Name of Villages	J. L. No.	Population 1971	Population 1981
1	2	3	4	5
145	Mahespur	176	..	157
146	Mahipaldighi	190	..	774
147	Mahishakuri	183	..	328
148	Mahishbathan	9	..	861
149	Malail	99	..	1,164
150	Maligaon	200	..	823
151	Mandahar	100	..	489
152	Mangalpur	156	..	818
153	Manikor	13	..	1,233
154	Manipukur	145	..	*
155	Mastahar	3	..	221
156	Mastail	205	..	313
157	Maulai	172	..	345
158	Mailanhat	155	..	39
159	Minapara	93	..	917
160	Mirapara	124	..	507
161	Nabhor	23	..	769
162	Nahit	113	..	2,798
163	Nakarna	98	..	176
164	Nambail	154	..	175
165	Naugalbhanga	67	..	111
166	Naogan	84	..	176
167	Narayanpur	146	..	381
168	Nayapara	57	..	219
169	Nij Raghunathpur	2	..	146
170	Nij Uttarpara	82	..	653
171	Nurpur	132	..	385
172	Nurullakuri Angarpara	62	..	473
173	Osmanpara	160	..	24
174	Pachadighi	36	..	124
175	Padamkuri	173	..	474
176	Palasbari	185	..	84
177	Panchanagar	217	..	191
178	Panchhata	213	..	1,388
179	Paptahar Bhaktipur	141	..	161
180	Parameswarpur	90	..	349
181	Paschim Balarampur	17	..	348
182	Paschim Mollapara	14	..	967
183	Paschimpara	118	..	107
184	Pathanpara	121	..	382
185	Pora Bagdol	86	..	233
186	Poradanga	30	..	279
187	Puinala	137	..	472
188	Pukurpur Raypur	191	..	463
189	Punat	149	..	164
190	Pupara	53	..	349
191	Purba Basail	177	..	989
192	Purba Mollapara	208	..	399
193	Puhahari	180	..	1,038
194	Raghabpur	33	..	507
195	Raghunathpur	110	..	164
196	Rajapur	5	..	259
197	Ramchandrapur	218	..	540
198	Rampur	165	..	387
199	Randanga	216	..	189
200	Ranipur	42	..	186
201	Rasulpur	157	..	782
202	Raypur	201	..	487
203	Rupain	65	.	180
204	Sabdalpur	68	..	861
205	Sahapur	60	..	473
206	Salekhuri	188	..	496
207	Salkhair	151	..	86
208	Samsia	72	..	776
209	Saraibat Baje Dinar	7	..	1,066
210	Saraipur	178	.	247
211	Sarala	54	..	1,849
212	Saranga	103	..	436
213	Sekandarpur	220	..	719
214	Serpur	163	..	454
215	Siala	48	..	380
216	Sibkrishnapur	116	..	1,008

ALPHABETICAL LIST OF VILLAGES

9 P. S. Kushmundi—*concld*

Sl. No	Name of Villages	J. L. No.	Population 1971	Population 1981
1	2	3	4	5
217	Sibrampur	138	..	601
218	Sikarpur	224	..	203
219	Silimpur	41	..	210
220	Sindurmuchhi	28	..	278
221	Srirampur	88	..	396
222	Subarnapur	56	..	411
223	Tijihar	51	..	340
224	Tilchhar	95	..	100
225	Titihe	15	..	251
226	Udaypur	174	..	1,520
227	Ujil	106	..	869
228	Ukhalia	69	..	1,540
229	Upadail	22	..	637
230	Uttarpara	166	..	541
	Total (Rural)			**120,300**

* Uninhabited

Location Code Number i.e. J. L. No. of Mouza (Village)/ Ward No	Name of Mouza (Village)/ Town/Ward (in absence of name repeat Ward No.)	Area of Mouza (Village) in Hectares and of Town/ Ward in KM²	No. of Occupied Residential Houses	No. of Households	Total Population (including Institutional and Houseless Population)			Scheduled Castes		Scheduled Tribes	
					Persons	Males	Females	Males	Females	Males	Females
1	2	3	4	5	6	7	8	9	10	11	12
9	*P. S. Kushmundi*										
1	Dehata	154·93	103	103	603	299	304	279	287	1	..
2	Nijraghunathpur	79·07	24	24	146	79	67	76	66	..	..
3	Mastahar	41·65	39	39	221	110	111	107	108	..	..
4	Chhapra	88·63	85	85	536	272	264	268	257	..	..
5	Rajapur	84·39	40	40	239	123	116	123	116	..	..
6	Jamirail	55·87	46	46	291	140	151	138	150	2	1
7	Saraihat Baje Dinar	226·42	199	203	1,066	569	497	440	443	7	11
8	Khagail	134·44	102	104	724	391	333	347	300	..	..
9	Mahish Bathan	225·54	160	160	861	451	410	157	141	25	24
10	Beldanga	174·14	146	146	910	467	443	458	432	..	..
11	Hariharpur	105·65	100	100	604	311	293	45	40	5	9
12	Deul	292·02	196	196	1,120	563	557	412	403	49	40
13	Manikor	313·88	206	206	1,233	633	600	479	451	52	52
14	Paschim Mollapara	44·80	148	148	967	490	477	14	17	..	..
15	Titahi	57·07	44	44	251	133	118	133	118	..	..
16	Kathalbari	72·89	57	57	371	184	187	184	187	..	..
17	Paschim Balarampur	62·86	50	50	348	170	178	155	164	..	..
18	Birupur	47·08	4	4	26	12	14	12	14	..	..
19	Jugali	65·75	41	41	231	121	110	75	68	40	37
20	Deharol	90·46	88	90	575	307	268	76	72	16	16
21	Dukhanda	137·56	84	85	472	242	230	208	194	24	24
22	Upadail	193·01	111	111	637	312	325	127	159	5	6
23	Nabhor	397·72	147	147	769	379	390	195	170	161	181
24	Bhaktipur	174·56	54	54	305	158	147	110	99	48	48
25	Berail	303·76	292	292	1,591	781	810	328	349	23	28
26	Kalancha	59·93	33	33	210	114	96	80	70	34	26
27	Kachara	179·32	127	127	840	421	419	421	419	..	..
28	Sindur Muchhi	71·11	54	54	278	152	126	145	126	..	..
29	Dehabanda	273 94	241	241	1,382	710	672	174	158	164	159
30	Ponadanga	77·12	56	56	279	146	133	136	118	8	14
31	Harigram	102·79	93	93	522	274	248	127	97	10	9
32	Kharika Dighi	107·47	49	49	248	116	132	..	..	19	15

CENSUS ABSTRACT

Literates		MAIN WORKERS												Marginal Workers		Non-workers	
		Total Main Workers (I—IX)		Cultivators (I)		Agricultural Labourers (II)		Household Industry-Manufacturing, Processing, Servicing and Repairing [V(a)]		Other Workers (III, IV, V(b) & VI to IX)							
Males	Females	Males	Females	Males	Females	Males	Females	Males	Females	Males	Females						
13	14	15	16	17	18	19	20	21	22	23	24			25	26	27	28
108	13	179	20	120	..	55	16	1	4	3	..			..	4	120	280
29	6	48	3	33	..	11	2	1	..	3	1			..	..	31	64
27	..	68	..	58	..	9	..	..	..	1	..			1	27	41	84
53	4	149	4	134	..	8	1	4	3	3	..			5	66	118	194
35	5	67	13	41	4	23	4	1	5	2	..			1	4	55	99
32	6	72	7	61	2	8	1	..	3	3	1			..	..	68	144
210	50	308	17	203	..	67	11	5	3	33	3			..	14	261	466
111	22	207	4	135	2	59	1	..	..	13	1			12	..	172	329
87	12	261	9	141	3	112	6	..	..	8	..			..	..	190	401
182	26	284	21	249	..	27	10	..	..	8	11			5	20	178	402
121	45	173	10	111	..	42	8	..	..	20	2			..	..	138	283
161	40	321	25	200	..	111	19	1	5	9	1			..	..	242	532
286	73	325	16	235	4	79	7	1	3	10	2			..	..	308	584
236	148	260	36	161	9	86	23	..	..	13	4			5	..	225	441
44	4	82	13	50	..	29	6	1	4	2	3			..	..	51	105
55	5	92	31	49	..	35	1	3	13	5	17			..	..	92	
65	14	95	4	78	2	14	1	2	1	1	..			1	1	74	173
8	1	6	..	6	..	..	..	..	..	..	..			..	..	6	14
28	1	84	11	38	1	45	10	1	..	..	..			..	..	37	99
155	110	144	18	77	1	31	15	2	..	34	2			..	..	163	250
60	10	152	12	88	1	40	11	..	..	24	..			..	..	90	218
75	22	172	24	89	..	81	..	..	24	2	..			19	..	121	301
128	14	237	131	152	57	80	59	..	..	5	15			5	21	137	238
18	2	96	6	58	2	37	4	..	..	1	..			..	..	62	141
316	64	434	98	300	8	127	90	2	..	5	..			1	..	346	712
62	21	66	..	53	..	13	..	..	..	..	..			..	..	48	96
160	33	261	13	193	2	64	10	..	..	4	1			..	154	160	252
37	3	81	2	47	1	24	1	..	..	10	..			..	11	71	113
273	186	381	101	151	14	193	83	1	..	36	4			2	6	327	565
46	13	76	17	54	2	19	14	..	..	3	1			..	1	70	115
106	32	143	9	96	..	43	8	..	1	4	..			..	..	131	239
28	8	69	10	24	..	45	10	..	..	..	..			..	..	47	122

Location Code Number i.e. J. L. No. of Mouza (Village)/ Ward No	Name of Mouza (Village)/ Town/Ward (in absence of name repeat Ward No.)	Area of Mouza (Village) in Hectares and of Town/ Ward in KM²	No. of Occupied Residential Houses	No. of Households	Total Population (including Institutional and Houseless Population)			Scheduled Castes		Scheduled Tribes	
					Persons	Males	Females	Males	Females	Males	Females
1	2	3	4	5	6	7	8	9	10	11	12
9 P. S. *Kushnundi* —contd											
33	Raghabpur	64·90	53	53	307	155	152	116	101	..	..
34	Jaherpur	60·75	32	32	153	78	75	9	9	69	65
35	Bansbari	58·54	101	101	553	259	294	.	..	32	36
36	Pacha Dighi	41·91	30	30	124	60	64	3	2	..	..
37	Adyakhanda	149·49	127	127	738	382	356	205	171	13	14
38	Mahatar	243·02	100	100	503	272	231	208	174	63	57
39	Ekdalia Bahirhat	227·40	176	176	1,028	516	512	..	..	3	1
40	Domnahar	128·23	100	100	554	273	281	..	..	..	..
41	Silinpur	110·75	42	42	210	99	111	..	..	..	..
42	Ranipur	59·00	29	29	186	93	93	..	..	4	7
43	Cherapara	77·82	29	29	122	61	61	..	..	61	61
44	Denlabari	209·62	135	135	800	409	391	163	141	24	27
45	Hansrail	145·94	57	57	356	178	178	30	33	84	41
46	Kasimpur	150·35	33	33	184	93	91	93	91	..	..
47	Kunarbari	83·13	102	102	656	325	331	325	331	..	..
48	Siala	89·08	64	64	380	207	173	202	169	..	..
49	Cheapa Para	43·92	34	34	170	87	83	76	70	..	..
50	Lakshm Para	61·73	34	34	196	97	99	97	99	..	..
51	Tejihar	226·75	67	67	340	177	163	120	113	55	48
52	Baghna	63·67	20	20	119	65	54	62	54	3	..
53	Pupra	98·01	62	64	349	170	179	123	135	47	44
54	Surala	316·59	335	337	1,849	904	945	781	806	73	67
55	Dhadarang	58·61	41	41	263	137	126	81	78	..	..
56	Subarnapur	96·17	65	65	411	210	201	36	41	82	79
57	Nayapara	89·50	41	41	219	121	98	66	38	43	53
58	Isnail	205 73	155	155	971	477	494	398	418	7	7
59	Barail	54·50	29	29	162	85	77	54	47	31	30
60	Sahapur	160·91	70	70	473	248	225	89	83	157	140
61	Chapahatbai Ratha	207·75	114	114	638	325	313	..	..	..	..
62	Nurulakuri Angar Para	105·44	91	91	473	236	237	..	..	..	..
63	Lakshmipur	450·74	281	282	1,507	751	756	60	44	48	55
64	Gopalpur	147·44	54	54	357	175	182	84	86	42	46

CENSUS ABSTRACT

Literates		MAIN WORKERS												Non-workers	
		Total Main Workers (I—IX)		Cultivators (I)		Agricultural Labourers (II)		Household Industry-Manufacturing, Processing, Servicing and Repairing [V(a)]		Other Workers [III, IV, V(b) & VI to IX]		Marginal Workers			
Males	Females	Males	Females	Males	Females	Males	Females	Males	Females	Males	Females	Males	Females	Males	Females
13	14	15	16	17	18	19	20	21	22	23	24	25	26	27	28
21	2	61	10	52	1	9	1	..	7	..	1	15	..	79	142
3	..	38	30	23	16	13	14	..	..	2	..	..	2	40	43
97	43	146	4	78	..	64	1	1	..	3	3	3	..	110	290
24	5	38	..	34	..	4	..	..	..	..	..	..	..	22	64
116	13	216	4	193	..	20	4	..	..	3	..	..	..	166	352
72	3	147	9	98	5	46	4	..	..	3	..	1	34	124	188
169	43	273	..	191	..	78	..	..	..	4	..	1	1	242	511
106	39	138	1	96	1	39	..	..	..	3	..	6	1	129	279
64	15	46	..	46	..	..	..	..	..	..	..	3	..	50	111
17	5	40	4	32	..	8	4	..	..	..	..	..	..	53	89
5		31	13	11	..	20	13	..	..	..	..	..	..	30	48
133	25	241	21	173	1	67	18	..	..	1	2	7	32	161	338
59	5	99	80	93	77	2	3	..	..	4	..	..	..	79	98
52	19	48	4	47	4	1	..	..	..	.	..	..	..	45	87
75	15	186	10	142	..	40	9	1	..	3	1	3	52	136	269
115	23	103	..	89	..	14	..	..	..	..	..	..	..	104	173
47	7	42	1	33	1	9	..	..	..	..	..	..	..	45	82
50	14	50	2	40	2	9	..	..	..	1	..	..	..	47	97
62	16	101	32	56	12	43	13	..	..	2	7	..	..	76	131
23	..	39	..	25	..	13	..	..	..	1	..	..	..	26	54
70	6	102	26	57	8	42	16	..	..	3	2	..	..	68	153
280	23	527	65	386	1	119	46	2	15	20	3	3	11	374	869
50	1	75	..	59	..	14	..	..	..	2	..	..	..	62	126
56	9	104	3	77	1	22	1	..	..	5	1	2	..	104	198
29	8	63	9	39	..	24	9	..	..	..	..	..	..	58	89
135	31	271	16	190	1	77	15	..	..	4	..	2	..	204	478
32	4	49	12	29	..	18	12	1	..	1	..	..	..	36	65
48	7	130	34	83	..	51	33	..	..	6	1	..	7	108	184
158	79	164	2	113	..	47	..	..	..	4	2	..	..	161	311
61	36	139	..	87	..	45	..	..	..	7	..	5	..	92	237
298	171	422	45	269	2	106	22	19	19	28	2	3	..	326	711
63	26	92	3	76	1	12	2	..	..	4	..	..	..	83	179

Location Code Number i.e. J. L. No. of Mouza (Village)/ Ward No	Name of Mouza (Village)/ Town/Ward (in absence of name repeat Ward No.)	Area of Mouza (Village) in Hectares and of Town/ Ward in KM²	No. of Occupied Residential Houses	No. of Households	Total Population (including Institutional and Houseless Population)			Scheduled Castes		Scheduled Tribes	
					Persons	Males	Females	Males	Females	Males	Females
1	2	3	4	5	6	7	8	9	10	11	12
9	*P. S. Kushmundi*—contd										
65	Rupain	89·19	38	38	180	98	82	98	82	..	..
66	Hirampur	71·82	47	47	242	119	123	119	123	..	..
67	Nangal Bhanga	87·41	18	18	111	57	54	9	13	..	..
68	Sabdalpur	252·20	136	136	861	437	424	306	304	67	65
69	Ukhalia	267·54	284	284	1,540	784	756	388	373	17	15
70	Kusamandi	239·17	344	354	1,811	971	840	317	260	6	2
71	Kasba	435·32	426	427	2,400	1,192	1,208	132	130	62	76
72	Samsia	156·96	145	145	776	384	392	6	11	8	9
73	Bateswar	122 02	129	129	724	346	378	24	28	11	18
74	Arazi Kasba	96·29	16	16	66	35	31	9	9	..	..
75	Goalgaon	269·79	181	181	1,009	526	483	345	287	34	46
76	Bangaon Krishnapur	71·53	58	58	317	157	160	41	46	..	..
77	Bagdol	235·07	97	97	596	307	289	277	268	..	..
78	Jaminipara	130·79	86	86	554	297	257	297	257	..	..
79	Jotsudam	66 94	106	106	636	326	310	..	..	..	..
80	Dharmadanga	66·45	61	61	310	153	157	41	47	..	
81	Ghatsa	109·53	98	98	503	254	249	152	115	28	31
82	Nijuttarpara	174 02	109	115	653	337	316	261	245	13	15
83	Balapukhur	146·00	109	109	639	324	315	324	315	..	..
84	Naogaon	43·19	28	28	176	93	83	79	63	14	20
85	Akcha	144·74	78	78	446	224	222	156	156	24	21
86	Pora Bagdol	106·58	43	43	233	131	102	129	101	..	.
87	Khautapara	216·69	184	192	959	515	444	325	218	29	35
88	Sriranpur	88·52	72	72	396	224	172	224	172	..	..
89	Kunia	71·25	49	49	307	175	132	174	132	1	.
90	Parames varpur	112·13	59	59	349	186	163	184	162	2	1
91	Anantapur	180 63	180	183	1,076	551	525	191	180	24	15
92	Jamunadanga	64 23	36	37	206	101	105	1	..	..	..
93	Minapara	341·12	148	150	917	455	462	61	59	..	..
94	Krishnapur	141·19	141	141	867	463	404	463	404	..	..
95	Tilchar	57·34	19	19	100	48	52	48	52	..	..
96	Arazi Srirampur	91·66	32	32	200	103	97	103	97	..	..

CENSUS ABSTRACT

Literates		MAIN WORKERS												Non-workers	
		Total Main Workers (I—IX)		Cultivators (I)		Agricultural Labourers (II)		Household Industry-Manufacturing, Processing, Servicing and Repairing [V(a)]		Other Workers [III, IV, V(b) & VI to IX]		Marginal Workers			
Males	Females	Males	Females	Males	Females	Males	Females	Males	Females	Males	Females	Males	Females	Males	Females
13	14	15	16	17	18	19	20	21	22	23	24	25	26	27	28
13	..	57	3	38	1	19	..	..	2	..	..	..	..	41	79
34	1	70	..	55	..	15	..	..	..	..	..	..	1	49	122
26	17	30	1	17	..	10	1	..	..	3	..	1		26	53
66	17	225	28	456	..	60	28	2	..	7	..	14	12	198	384
373	225	412	35	171	2	121	6	6	3	114	24	9	5	363	716
641	392	486	26	102	..	35	..	28	1	321	25	16	2	469	812
557	279	620	50	329	9	206	34	7	4	78	3	50	3	522	1,155
143	88	228	21	120	10	91	10	..	..	17	1	..	..	156	371
116	36	188	1	131	1	49	..	4	..	4	..	1	..	157	377
10	3	19	..	7	..	6	..	..	..	6	..	..	..	16	31
137	20	299	24	168	2	125	22	..	..	6	..	..	2	227	457
66	26	88	2	71	2	15	..	1	..	1	..	..	..	69	158
87	19	159	1	99	..	57	1	2	..	1	..	..	..	148	288
157	29	170	1	121	1	45	..	..	..	4	..	2	1	125	255
173	56	166	4	102	4	49	..	..	..	15	..	2	1	158	305
30	14	78	3	27	..	34	..	..	..	17	3	..	10	75	144
76	41	140	32	63	5	53	12	..	4	24	11	..	2	114	215
89	9	188	36	113	3	59	24	2	9	14	..	1	40	148	240
135	14	177	1	130	..	44	1	..	..	3	..	..	18	147	296
40	10	50	..	40	..	7	..	..	..	3	..	..	1	43	82
74	13	124	2	90	..	32	2	..	..	2	..	..	15	100	205
66	9	66	1	48	..	15	1	..	..	3	..	..	..	65	101
238	48	297	25	131	1	135	21	..	..	31	3	36	23	182	396
55	11	125	8	90	3	30	3	1	2	4	..	3	20	96	144
61	6	105	14	63	..	39	2	.	8	3	4	..	..	70	118
88	21	98	8	53	..	42	4	1	4	2	..	..	.	88	155
147	97	339	16	233	1	96	15	..	..	10	..	..	..	212	509
52	3	64	2	60	2	4	..	..	..	..	..	..	..	37	103
180	71	263	15	130	4	127	9	..	..	6	2	..	..	192	447
96	13	248	7	167	..	62	1	8	6	11	..	..	..	215	397
6	1	27	1	18	..	9	..	..	..	..	1	..	..	21	51
17	1	53	..	41	..	12	..	..	..	..	..	..	..	50	97

Location Code Number i.e. J. L. No. of Mouza (Village)/ Ward No	Name of Mouza (Village)/ Town/Ward (in absence of name repeat Ward No.)	Area of Mouza (Village) in Hectares and of Town/ Ward in KM²	No. of Occupied Residential Houses	No. of Households	Total Population (including Institutional and Houseless Population)			Scheduled Castes		Scheduled Tribes	
					Persons	Males	Females	Males	Females	Males	Females
1	2	3	4	5	6	7	8	9	10	11	12
9 *P. S. Kushmundi*—contd											
97	Arzinina Para	100·21	96	96	636	320	316	316	316	..	..
98	Nakarna	89·65	30	30	176	95	81	94	81	..	..
99	Makail	214·34	175	175	1,164	608	556	540	491	6	1
100	Mandahar	117·50	73	73	489	263	226	262	226	..	..
101	Bhikanpur	61·58	41	41	231	117	114	116	109	1	5
102	Kesabpur	262·24	163	163	905	477	428	300	270	..	..
103	Sarenga	129·38	74	74	436	219	217	92	85	..	..
104	Balaspur	125·17	79	79	430	229	201	172	142	31	25
105	Betahar	385·37	230	232	1,361	704	657	343	208	125	125
106	Ugil	271·22	154	157	869	434	435	8	8	..	..
107	Karanji	303·79	395	396	2,354	1,195	1,159	69	60	1	7
108	Arazi Paripanshila	54·39	45	45	254	125	129	19	13	..	..
109	Choragachhi	56·78	69	69	439	227	212	..		..	..
110	Raghunathpur	74·18	27	28	164	85	79	80	79	..	..
111	Madhyamkarai	105·32	49	49	237	112	125	77	85	..	..
112	Gobindapur	44·47			Uninhabited						
113	Nahit	436·88	514	514	2,798	1,421	1,377	263	260	..	..
114	Gilapukur	93·17	13	13	77	39	38	..	..	..	..
115	Dhakdhol	181·01	171	171	909	455	454	6	15	100	91
116	Shibkrishnapur	245·26	170	172	1,008	524	484	125	98	..	..
117	Bara Krishnapur	131·05	74	74	488	266	222	210	183	..	..
118	Paschimpara	74·33	18	18	106	55	52	25	28	30	25
119	Angaripara	47·74	32	32	188	95	93	..	..	..	..
120	Baragachhi	98·87	71	71	468	251	217	7	7	..	..
121	Pathanpara	71·16	54	55	382	193	189	..	..	..	..
122	Bhetahar	161·43	129	129	649	328	321	..	..	..	..
123	Basail	159·42	122	123	619	332	287	30	22	..	..
124	Mirapara	107·01	89	89	507	254	253	1	..	..	..
125	Kumruk	169·66	51	51	306	150	156	..	..	..	..
126	Buripukur	42·87	18	18	119	59	60	..	..	..	..
127	Jarail	332·90	275	275	1,423	713	710	105	114	56	59
128	Jajihal Hadipur	178·28	81	82	471	242	229	..	..	29	28

CENSUS ABSTRACT

Literates		MAIN WORKERS												Non-workers	
		Total Main Workers (I—IX)		Cultivators (I)		Agricultural Labourers (II)		Household Industry-Manufacturing, Processing, Servicing and Repairing [V(a)]		Other Workers [III, IV, V(b) & VI to IX]		Marginal Workers			
Males	Females	Males	Females	Males	Females	Males	Females	Males	Females	Males	Females	Males	Females	Males	Females
13	14	15	16	17	18	19	20	21	22	23	24	25	26	27	28
94	12	203	..	151	..	46	..	..	..	6	..	..	..	117	316
37	9	44	..	33	..	8	..	1	..	2	..	..	..	51	81
148	28	351	3	289	2	57	1	1	..	4	..	..	..	257	553
84	5	137	9	106	1	20	2	..	6	11	..	..	10	126	207
36	5	64	3	34	..	26	3	1	..	3	..	..	..	53	111
88	14	258	..	143	..	101	..	1	..	13	..	..	4	219	424
67	15	120	12	72	4	45	8	..	..	3	..	..	..	99	205
75	25	135	7	83	1	49	6	..	..	3	..	..	..	94	194
128	35	406	19	274	3	115	10	5	..	12	6	31	68	267	570
156	55	213	..	149	..	63	..	..	..	1	..	22	1	199	434
532	205	548	6	364	4	152	2	1	..	31	..	92	21	555	1,132
62	39	68	2	41	2	22	..	..	..	5	..	..	..	57	127
83	43	115	..	80	..	30	..	..	..	5	..	..	..	112	212
28	..	57	..	39	..	12	..	..	..	6	..	..	..	28	79
29	2	73	2	44	1	26	..	1	1	2	..	..	..	39	123
						Uninhabited									
680	313	788	22	469	5	264	6	6	11	49	..	..	1	633	1,354
2	3	23	..	6	..	16	..	..	..	1	..	..	..	16	38
162	53	234	2	110	1	91	..	12	..	21	1	4	2	217	450
249	130	258	108	185	84	61	24	1	..	11	..	25	111	241	265
89	27	145	7	122	..	17	5	1	..	5	2	..	..	121	215
25	9	32	14	15	..	4	1	11	13	2	..	..	..	23	38
67	37	46	..	44	..	1	..	..	..	1	..	..	..	49	93
114	46	130	..	72	..	36	..	3	..	19	..	..	..	121	217
32	7	114	..	72	..	42	..	..	..	..	..	..	..	79	189
185	84	149	..	77	..	62	..	..	..	10	..	18	3	161	318
137	78	174	9	92	1	68	2	..	5	14	1	3	1	155	277
74	21	147	..	128	..	17	..	..	..	2	..	..	..	107	253
24	13	78	..	50	..	26	..	..	..	2	..	..	..	72	156
15	5	31	..	20	..	10	..	..	..	1	..	..	..	28	60
340	129	397	7	273	1	111	6	..	..	13	..	11	8	305	695
80	24	146	21	95	..	48	21	..	..	3	..	..	..	96	208

Location Code Number i.e. J. L. No. of Mouza (Village)/ Ward No	Name of Mouza (Village)/ Town/Ward (in absence of name repeat Ward No.)	Area of Mouza (Village) in Hectares and of Town/ Ward in KM^2	No. of Occupied Residential Houses	No. of Households	Total Population (including Institutional and Houseless Population)			Scheduled Castes		Scheduled Tribes	
					Persons	Males	Females	Males	Females	Males	Females
1	2	3	4	5	6	7	8	9	10	11	12
9 *P. S. Kushmundi*—contd											
129	Chakdapara	88·32	140	140	744	384	360	..	..	..	..
130	Aminpur	137·29	145	146	697	353	344	87	81	..	..
131	Kotasan	187·48	194	194	977	493	484	157	162	53	64
132	Nurpur	59·56	67	67	385	187	198	18	11	..	..
133	Chakdarbaru	41·99	13	13	78	45	33	..	..	..	..
134	Abuhar	137·71	129	129	664	330	334	..	..	..	..
135	Baradanga	140·52	79	79	419	222	197	..	..	..	..
136	Ibrahimpur	94·47	34	34	166	81	85	..	..	..	..
137	Puninala	72·44	99	99	472	226	246	..	..	..	..
138	Sibrampur	304·17	110	110	601	299	302	136	142	163	160
139	Bhagrnaha	49·92	23	23	140	73	67	..	..	..	..
140	Mahagram	165·72	79	79	435	217	218	85	85	7	6
141	Paptahan Bhaktipur	104·81	31	31	161	77	84	..	..	..	..
142	Amlahar	148·58	94	94	496	255	241	76	65	..	..
143	Kalikamora	66·28	91	91	501	272	229	183	120	..	..
144	Jagannathpur	61·18	27	27	135	65	70	..	..	..	..
145	Manipukur	42·75			Uuinhabited						
146	Narayanpur	237·92	72	72	381	199	182	7	7	..	..
147	Faraspur	117·88	56	57	307	155	152	..	..	45	45
148	Deulbari	152·44	88	88	446	228	218	82	75	146	143
149	Punat	92·87	30	30	164	75	89	62	72	..	..
150	Dhandail	84·83	32	34	188	103	85	78	62	25	23
151	Salkhir	104·86	16	16	86	50	36	47	33	..	..
152	Bhajna	177·16	89	89	514	276	238	230	149	15	9
153	Banihari	79·40	182	182	1,090	534	556	..	..	..	..
154	Nambhail	180·19	32	32	175	83	92	..	..	78	88
155	Milanhat	68·25	7	7	39	18	21	..	..	18	21
156	Mangalpur	191·36	139	139	818	422	396	245	225	47	39
157	Rasulpur	105·12	144	144	782	392	390	118	111	..	..
158	Chhota Dandapur	147·28	153	153	801	387	414	207	224	..	..
159	Bara Damodarpur	92·62	102	102	567	300	267	..	..	..	..
160	Osmanpara	44·99	6	6	24	14	10	14	10	..	..

CENSUS ABSTRACT

Literates		MAIN WORKERS													
		Total Main Workers (I—IX)		Cultivators (I)		Agricultural Labourers (II)		Household Industry-Manufacturing, Processing, Servicing and Repairing [V(a)]		Other Workers [III, IV, V(b) & VI to IX]		Marginal Workers		Non-workers	
Males	Females	Males	Females	Males	Females	Males	Females	Males	Females	Males	Females	Males	Females	Males	Females
13	14	15	16	17	18	19	20	21	22	23	24	25	26	27	28
149	75	204	3	133	..	62	3	..	..	9	..	7	1	173	356
209	135	138	11	45	..	36	..	1	..	56	11	30	2	185	331
162	78	248	22	106	5	90	3	13	12	39	2	9	15	236	447
75	37	96	1	64	..	30	..	2	..	..	1	..	..	91	197
19	14	19	..	14	..	5	..	..	..	..	..	..	..	26	33
164	97	174	..	92	..	78	..	..	..	4	..	..	..	156	334
94	33	115	3	69	3	43	..	..	..	3	..	..	..	107	194
35	21	42	1	34	1	7	..	..	..	1	..	..	..	39	84
60	27	132	..	88	..	43	..	..	..	1	..	..	5	94	241
50	5	182	7	127	2	55	5	..	..	..	..	1	72	116	223
29	12	43	..	27	..	16	..	..	..	..	..	..	..	30	67
111	58	122	..	70	..	37	..	3	..	12	..	..	4	95	214
31	19	47	..	25	..	22	..	..	..	..	..	..	..	30	84
120	64	143	6	69	..	62	6	1	..	11	..	3	..	109	235
152	58	128	7	59	4	19	..	14	1	36	2	22	4	122	218
31	16	23	..	21	..	2	..	..	..	..	..	12	..	30	70
							Uninhabited								
104	67	111	3	53	1	54	1	..	..	4	1	..	..	88	179
42	21	94	13	69	2	24	11	1	..	..	..	1	1	60	138
64	11	141	54	75	1	63	50	..	..	3	3	..	4	87	160
40	30	39	2	17	..	10	2	..	..	12	..	6	1	30	86
30	4	66	4	46	..	18	3	..	..	2	1	1	11	36	70
15	6	34	..	24	..	7	..	1	..	2	..	..	..	16	36
109	39	144	..	80	..	59	..	1	..	4	..	..	..	132	238
277	148	274	1	211	1	55	..	1	..	7	..	..	..	260	555
25	2	41	24	22	5	18	19	..	..	1	..	15	33	27	35
1	.	10	5	.	..	10	5	..	..	..	..	3	7	5	9
86	22	229	35	133	4	78	14	1	..	17	17	1	12	192	349
195	122	219	2	137	..	63	..	..	..	19	2	..	..	173	388
171	72	195	3	119	..	46	..	2	1	28	2	13	..	179	411
135	65	144	..	89	..	50	..	..	..	5	..	..	..	156	267
3	1	8	..	2	..	6	..	..	..	..	..	1	..	5	10

Location Code Number i.e. J. L. No. of Mouza (Village)/ Ward No	Name of Mouza (Village)/ Town/Ward (in absence of name repeat Ward No.)	Area of Mouza (Village) in Hectares and of Town/ Ward in KM²	No. of Occupied Residential Houses	No. of Households	Total Population (including Institutional and Houseless Population)			Scheduled Castes		Scheduled Tribes	
					Persons	Males	Females	Males	Females	Males	Females
1	2	3	4	5	6	7	8	9	10	11	12
9 *P. S. Kushmundi*—contd											
161	Dopitha	131·91	136	136	208	113	95	112	95	..	..
162	Lakshmijat	43·56	18	18	123	64	59	64	59	..	..
163	Serpur	93·63	88	88	454	240	214	92	77	..	..
164	Joypur	111·37	51	51	255	144	111	139	106	..	..
165	Rampur	139·50	78	78	387	210	177	145	130	33	29
166	Uttarpara	133·81	95	95	541	284	257	162	165	88	64
167	Balarampur	149·16	67	67	350	177	173	151	145	23	27
168	Basatipara	150·39	99	101	606	301	305	10	3	71	77
169	Kandaha	148·87	108	108	642	332	310	156	134	3	..
170	Chausha	398·58	299	300	1,578	798	780	447	444	236	240
171	Basudebpur	42·99	63	64	303	154	149	69	70	74	66
172	Maulai	133·94	63	63	345	169	176	107	107	52	57
173	Padamkuri	140·69	85	85	474	241	233	172	158	48	49
174	Udaypur	343·32	298	298	1,520	784	736	384	353	71	52
175	Jhagrapara	57·47	21	21	122	66	56	1	1	..	..
176	Maheshpur	47·76	33	33	157	80	77	70	68	..	..
177	Purbba Basail	295·90	181	181	989	513	476	489	450	1	1
178	Saraipur	81·07	47	47	247	120	127	114	125	..	..
179	Chandipur	453·56	325	326	1,603	798	805	256	289	228	207
180	Putahari	292·43	188	188	1,031	516	515	297	304	10	9
181	Kanthali	44·02	17	17	112	55	57	16	19	..	..
182	Hamish Chanorapur	82·55				Uninhabited					
183	Maishakuri	158·19	65	66	328	166	162	46	36	120	126
184	Acharul	81·01	73	73	414	206	208	202	205	..	..
185	Palashbari	53·03	19	19	84	40	44	29	32	11	12
186	Chandpur	213·14	75	75	391	196	195	186	191	..	..
187	Ayera	116·82	99	99	665	320	345	50	66	32	33
188	Sabkhuri	46·85	96	96	496	258	238	71	45	..	..
189	Debipur	96·32	56	56	354	171	183	9	9	..	..
190	Mahipat Dighi	138·91	141	141	774	420	354	77	59	12	13
191	Pukurpar Paypur	87·31	98	98	463	221	242	..	..	..	..
192	Chakmaha	59·00	94	94	410	202	208	..	..	..	..

CENSUS ABSTRACT

Literates		MAIN WORKERS												Non-workers	
		Total Main Workers (I—IX)		Cultivators (I)		Agricultural Labourers (II)		Household Industry-Manufacturing, Processing, Servicing and Repairing [V(a)]		Other Workers (III, IV, V(b) & VI to IX)		Marginal Workers			
Males	Females	Males	Females	Males	Females	Males	Females	Males	Females	Males	Females	Males	Females	Males	Females
13	14	15	16	17	18	19	20	21	22	23	24	25	26	27	28
60	30	48	1	23	1	11	..	4	..	10	..	..	..	65	94
27	17	38	..	26	..	9	..	1	..	2	..	1	..	25	59
103	13	124	1	64	..	50	..	1	1	9	..	..	..	116	213
53	76	76	..	41	..	30	..	..	..	5	..	..	..	68	111
81	18	112	2	59	..	14	..	..	..	39	2	..	..	98	175
75	27	156	31	69	3	48	5	13	23	26	..	..	..	128	226
32	25	101	2	91	2	9	..	..	..	1	..	..	..	76	171
99	52	167	..	127	..	39	..	..	..	1	..	..	..	134	305
80	16	188	8	126	1	56	7	..	..	6	..	..	6	144	296
261	54	452	16	370	6	61	10	3	..	18	..	..	..	346	764
41	6	94	10	41	..	43	9	..	..	10	1	..	..	60	139
50	6	95	15	66	2	25	8	2	5	2	..	..	6	74	155
55	17	139	17	108	4	22	13	..	..	9	..	..	..	102	216
226	102	425	41	316	8	80	31	17	1	12	1	..	..	359	695
55	33	36	..	35	..	..	..	..	..	1	..	..	..	30	56
8	6	52	..	47	..	4	..	..	..	1	..	..	..	28	77
167	23	287	..	282	..	1	..	..	..	4	..	..	..	226	476
46	8	58	..	48	..	7	..	..	..	3	..	16	4	46	123
269	85	460	..	330	..	107	..	6	..	17	..	9	109	329	696
186	66	275	2	208	2	52	..	2	..	13	..	3	..	238	513
19	5	31	2	20	..	8	2	1	..	2	..	..	1	24	54
							Uninhabited								
51	9	96	36	68	4	24	32	..	..	4	..	3	3	67	123
74	25	138	3	96	..	39	2	..	..	3	1	..	..	68	205
18	4	27	2	17	..	10	..	..	2	..	..	..	..	13	42
101	46	124	16	66	1	56	..	..	10	2	5	..	..	72	179
105	73	185	5	104	..	68	2	..	3	13	..	8	11	127	329
71	46	145	1	83	..	51	..	..	..	11	1	..	3	113	234
62	36	91	..	65	..	21	..	..	..	5	..	..	..	80	183
168	87	233	41	83	1	95	34	7	3	48	3	2	1	185	312
82	45	133	3	109	..	19	1	..	..	5	2	..	..	88	239
66	12	117	5	86	..	26	1	..	..	5	4	..	1	85	202

Location Code Number i.e. J. L. No. of Mouza (Village)/ Ward No	Name of Mouza (Village)/ Town/Ward (in absence of name repeat Ward No.)	Area of Mouza (Village) in Hectares and of Town/ Ward in KM²	No. of Occupied Residential Houses	No. of Households	Total Population (including Institutional and Houseless Population)			Scheduled Castes		Scheduled Tribes	
					Persons	Males	Females	Males	Females	Males	Females
1	2	3	4	5	6	7	8	9	10	11	12
9	*P. S. Kushmundi*—contd										
193	Alampur	68·95	96	96	567	269	298	..	..	..	..
194	Jot Jaganath	75·65	47	47	284	138	146	..	..	..	..
195	Jot har	59·81	108	108	538	270	268	14	15	..	..
196	Jadabpur	48·82	26	26	150	75	75	..	..	..	..
197	Ekdala	57·82	24	24	157	87	70	..	..	..	..
198	Barakafarchand	53·00	45	45	275	137	138	35	33	..	..
199	Khamrail	111·49	32	32	144	74	70	4	2	..	..
200	Maligaon	334·06	164	164	823	408	415	49	58	157	182
201	Raypur	177·88	76	76	487	224	263	38	49	78	97
202	Abhirampur	51·31			Uninhabited						
203	Bhelakuri	42·45	79	80	511	277	234	..	..	..	..
204	Kapuria	154·68	69	69	407	189	218	171	195	18	23
205	Mastali	78·94	58	58	313	153	160	153	160	..	..
206	Bagduma	134·30	104	104	568	292	276	259	251	..	
207	Kakair	129·86	71	71	418	218	200	212	191	6	9
208	Purba Mollapara	104·53	68	68	399	194	205	172	180	..	..
209	Gobrabit	115·82	54	54	271	126	145	61	75	65	70
210	Khanpur	88·93	45	45	261	131	130	55	65	62	53
211	Madhabpur Bangachhi	44·35	41	41	243	125	118	180	98	25	20
212	Chandail	172·57	132	132	630	311	311	217	209	94	110
213	Panchhata	331·43	247	247	1,388	679	709	568	571	82	93
214	Hasnagar	125·83	74	74	354	176	178	161	162	15	16
215	Dikul	66·05	57	57	412	194	218	152	175	35	40
216	Randanga	67·45	33	33	189	98	91	98	91	..	..
217	Panchanagar	50·46	36	36	191	101	90	101	90	..	.
218	Ramchandrapur	201·73	107	107	540	271	269	146	141	91	92
219	Jafarpur	78 94	30	30	175	87	88	65	59	12	19
220	Sekendrapur	69 29	110	110	719	395	324	230	205	15	7
221	Gongajit	46·91	34	34	176	95	81	51	47	38	27
222	Katalhat	79·70	65	65	338	180	158	121	102	49	50
223	Lohaganja	234·03	230	230	1,265	631	634	175	189	159	163
224	Sikarpur	62·30	31	31	203	107	96	78	69	1	..

CENSUS ABSTRACT

Literates		MAIN WORKERS													
		Total Main Workers (I—IX)		Cultivators (I)		Agricultural Labourers (II)		Household Industry-Manufacturing, Processing, Servicing and Repairing [V(a)]		Other Workers (III, IV, V(b) & VI to IX)		Marginal Workers		Non-workers	
Males	Females	Males	Females	Males	Females	Males	Females	Males	Females	Males	Females	Males	Females	Males	Females
13	14	15	16	17	18	19	20	21	22	23	24	25	26	27	28
103	44	152	..	117	..	35	..	..	..	..	..	..	..	117	298
35	12	88	..	62	..	26	..	..	..	..	..	..	..	50	146
161	96	145	..	107	..	29	..	1	..	8	..	..	..	125	268
41	22	32	..	5	..	27	..	..	..	..	..	3	..	40	75
86	24	37	..	25	..	12	..	..	..	..	..	..	..	50	70
82	49	70	7	46	..	18	..	2	5	4	2	..	..	67	131
40	26	44	3	24	..	18	1	..	..	2	2	..	..	30	67
128	65	221	29	119	7	94	21	..	..	8	1	..	..	187	386
58	37	123	78	61	2	55	76	5	..	2	..	..	..	101	185
							Uninhabited								
155	61	136	1	99	1	34	..	1	..	2	..	..	..	141	233
78	19	122	10	100	4	22	6	..	..	..	..	..	..	67	208
25	1	86	2	56	..	28	2	2	..	..	..	..	..	67	158
59	7	166	2	151	1	14	..	..	..	1	1	..	..	126	274
46	3	119	7	98	..	20	7	..	..	1	..	..	..	99	193
43	5	111	3	92	..	16	3	..	..	3	..	..	..	83	202
44	8	79	4	62	..	15	4	..	..	2	..	..	..	47	141
43	5	83	16	51	..	32	16	..	..	..	..	..	..	48	114
47	10	64	3	55	..	9	3	..	..	..	..	..	..	61	115
49	5	211	53	126	..	84	53	.	..	1	..	..	..	100	266
206	40	405	52	273	3	113	41	..	..	19	8	7	43	267	614
86	8	111	5	60	1	51	4	..	..	..	..	..	..	65	173
82	19	115	.	72	..	35	..	..	..	8	..	..	..	79	218
96	11	50	1	41	1	9	..	..	..	..	..	2	..	46	90
27	3	51	3	35	..	16	3	..	..	..	..	3	..	47	87
82	17	152	14	83	2	61	12	5	..	3	..	2	10	117	245
44	21	53	11	34	3	15	8	1	..	3	..	..	..	34	77
114	54	201	2	97	..	97	1	..	..	7	1	..	..	194	322
25	12	62	20	27	..	33	20	..	..	2	..	..	..	33	61
63	11	88	6	56	1	32	5	..	..	..	..	..	..	92	152
218	48	362	4	251	..	108	4	..	..	3	..	..	..	269	630
17	3	56	..	53	..	3	..	..	..	..	..	..	..	51	96

Location Code Number i.e. J. L. No. of Mouza (Village)/ Ward No	Name of Mouza (Village)/ Town/Ward (in absence of name repeat Ward No.)	Area of Mouza (Village) in Hectares and of Town/ Ward in KM²	No. of Occupied Residential Houses	No. of Households	Total Population (including Institutional and Houseless Population)			Scheduled Castes		Scheduled Tribes	
					Persons	Males	Females	Males	Females	Males	Females
1	2	3	4	5	6	7	8	9	10	11	12
9 *P. S. Kushmundi*—concld											
225	Mahabullapur	99·54	65	65	359	177	182	63	74	44	42
226	Badbighor	83·58	40	40	286	140	146	129	136	4	3
227	Durgapur	200·42	136	136	759	377	382	310	310	..	..
228	Bad Bighor	100 20	18	18	99	53	46	..	..	..	..
229	Magura	58·12	5	5	20	9	11	4	5	..	..
230	Chakaripur	106·37	28	28	149	79	70	.	..	..	..
231	Durllabhpur	90·59	55	55	322	159	163	39	47	112	111
	Total	**310 5**	**21,480**	**21,548**	**120,300**	**61,195**	**59,105**	**28,040**	**26,369**	**5,230**	**5,200**

(Entirely Rural)

CENSUS ABSTRACT

Literates		MAIN WORKERS													
		Total Main Workers (I—IX)		Cultivators (I)		Agricultural Labourers (II)		Household Industry-Manufacturing, Processing, Servicing and Repairing [V(a)]		Other Workers [III, IV, V(b) & VI to IX]		Marginal Workers		Non-workers	
Males	Females	Males	Females	Males	Females	Males	Females	Males	Females	Males	Females	Males	Females	Males	Females
13	14	15	16	17	18	19	20	21	22	23	24	25	26	27	28
72	16	90	20	63	6	27	13	..	..	..	1	8	2	79	160
67	5	73	5	59	2	14	3	..	..	..	..	9	16	58	125
129	45	200	2	100	2	84	..	..	..	16	..	1	153	176	227
28	22	20	..	10	..	8	..	..	..	2	..	4	11	29	35
1	..	8	..	7	..	1	..	..	..	..	..	1	..	..	11
21	9	48	..	33	..	14	..	..	..	1	..	..	..	31	70
15	5	103	17	72	8	29	8	..	..	2	..	..	..	56	146
22,258	7,981	33,612	2,693	21,694	518	9,633	1,559	722	256	2,013	260	659	1,407	26,924	55,105

ALPHABETICAL LIST OF VILLAGES

10 P. S. Itahar

Sl. No	Name of Villages	J. L. No.	Population 1971	Population 1981
1	2	3	4	5
1	Abhinagar	9	..	638
2	Abjalpur	191	..	154
3	Aiho	237	..	373
4	Aldhanda	64	..	469
5	Algram	128	..	648
6	Aminhat	234	..	477
7	Arazi Baragram	186	..	68
8	Arazi Kasiabari	82	..	**
9	Asal Banagram	97	..	552
10	Asrafpur	42	..	714
11	Bagbari	83	..	360
12	Bagduma	211	..	966
13	Bagun	19	..	298
14	Bahadol	239	..	713
15	Bahati	12	..	873
16	Baidara	247	..	1,074
17	Bairgachhi	146	..	87
18	Baje Banagram	98	..	291
19	Baje Chahatpur	200	..	88
20	Baje Dakshinal	31	..	182
21	Bajitpur	3	..	641
22	Balarampur	123	..	402
23	Baldu	196	..	1,069
24	Balihara	99	..	1,012
25	Balijol	6	..	1,667
26	Bamandanga	180	..	459
27	Bamnigaon	136	..	262
28	Banagram	133	..	481
29	Banbol	120	..	722
30	Bangar	216	..	1,888
31	Bankur	115	..	316
32	Bansthupi	116	..	251
33	Bara Bella	148	..	323
34	Baragram	190	..	1,179
35	Barhatti	205	..	402
36	Bariol	2	..	1,428
37	Barot	206	..	2,208
38	Bartakigram	89	..	1,446
39	Basaratpur	215	..	1,003
40	Basudebpur	165	..	541
41	Batnabaj	246	..	260
42	Bausa	150	..	1,390
43	Belua	134	..	754
44	Belul	10	..	1,446
45	Betor	38	..	713
46	Bhabanipur	147	..	160
47	Bhabanipur Bejpukur	102	..	1,564
48	Bhadrasila	85	..	1,268
49	Bhadratha	22	..	530
50	Bhagnail	41	..	1,834
51	Bhatingaon	62	..	1,033
52	Bhelagachhi	54	..	880
53	Bhusargachhi	249	..	197
54	Bidhibari	112	..	618
55	Bimalpara	101	..	1,171
56	Binair	183	..	505
57	Birnagar	209	..	1,136
58	Bisahar	96	..	619
59	Bishnupur	66	..	123
60	Boaltair	63	..	292
61	Bochkapara	208	..	319
62	Chabhat	106	..	1,197
63	Chahatpur	198	..	812
64	Chalania	81	..	1,100
65	Chandanpur	168	..	1,592
66	Chandigram	137	..	1,068
67	Chandipur	197	..	664
68	Chandol	20	.	424
69	Chauduar	87	..	365
70	Chhatraghati	90	..	131
71	Chhilampur	245	..	255
72	Chhilimpur	174	..	1,917

ALPHABETICAL LIST OF VILLAGES

10 P. S. Itahar

Sl. No	Name of Villages	J. L. No.	Population 1971	Population 1981	Sl. No.	Name of Villages	J. L. No.	Population 1971	Population 1981
1	2	3	4	5	1	2	3	4	5
73	Chhola Bahadol	238	..	186	109	Gosaipur	157	..	459
74	Chitor	32	..	507	110	Gulandar	155	..	2,776
75	Chopa	178	..	393	111	Gunarajpur	58	..	343
76	Churaman	164	..	509	112	Guniakhanda	59	..	217
77	Dakshinal	36	..	1,554	113	Halimpur	223	..	261
78	Dakshin Mahespur	242	..	43	114	Haripur	15	..	319
79	Dakshin Syampur	227	..	506	115	Hasua	11	..	904
80	Daldaliachak	175	..	63	116	Hematpur	74	..	603
81	Dali Deulchak	161	..	497	117	Indran	16	..	1,148
82	Damdalia	4	..	1,520	118	Itahar	109	..	2,374
83	Dangapara Belua	103	..	179	119	Jagadal	241	..	384
84	Dhamdhol	68	..	811	120	Jamalpur	171	..	1,777
85	Dharmapur	235	..	36	121	Jamuna	185	..	1,142
86	Dharanda	27	..	505	122	Jathigram	181	..	930
87	Dhulahar	132	..	2,711	123	Jayhat	233	..	2,205
88	Dishaldanga	70	..	348	124	Jiropur	105	..	49
89	Digna	129	..	840	125	Jot Narothan	229	..	385
90	Durgapur	24	..	1,213	126	Kaliganj	222	..	327
91	Etharpur	248	..	367	127	Kamalai	25	..	1,353
92	Fasiabad	199	..	1,357	128	Kamalpur	124	..	513
93	Fatepur	192	..	462	129	Kamardanga	169	..	1,417
94	Fatepur Syampur	75	..	314	130	Kansipur	93	..	292
95	Garia	122	..	63	131	Kapasia	172	..	5,710
96	Gatlu	114	..	523	132	Kasba	230	..	471
97	Gauripur	163	..	756	133	Kasibati	80	..	72
98	Ghera	131	..	1,292	134	Katabari	228	..	139
99	Ghritatala	218	..	1,095	135	Kestal	7	..	2,450
100	Ghugudanga	61	..	181	136	Khamrua	127	..	362
101	Goalpara	69	..	509	137	Khanjapur	187	..	514
102	Gokarna	194	..	517	138	Kharsata	141	..	778
103	Golhat	232	..	383	139	Kharua	179	..	513
104	Gopalnagar	250	..	675	140	Khasra	142	..	589
105	Gopalpur	170	..	329	141	Khayerbari	100	..	729
106	Gopibati	224	..	448	142	Khesra	252	..	3,426
107	Gopinathpur	162	..	813	143	Khunabari	201	..	*
108	Gorahar	1	..	2,202	144	Kismat Begunbari	126	..	*

ALPHABETICAL LIST OF VILLAGES

10 P. S. Itahar—*contd*

Sl No	Name of Villages	J. L. No.	Population 1971	Population 1981	Sl. No.	Name of Villages	J. L. No.	Population 1971	Population 1981
1	2	3	4	5	1	2	3	4	5
145	Koarpur	204	..	754	181	Namtor	177	..	392
146	Kokna	57	..	546	182	Nandangaon	44	..	769
147	Kotar	5	..	1,138	183	Narihat	71	..	547
148	Kukrakunda	29	..	520	184	Osmanpur	86	..	486
149	Kulator	78	..	527	185	Paharajpur	26	..	2,033
150	Kumedpur	153	..	563	186	Paikpara	111	..	717
151	Kunarhat	210	..	*	187	Pajol	14	..	1,417
152	Kurmanpur	107	..	997	188	Pakrabari	138	..	*
153	Lahuchar	193	..	450	189	Palaibari	8	..	2,034
154	Lalganj	158	..	794	190	Pal Bhabanipur	95	..	369
155	Laskarpur	47	..	423	191	Panchadebati	231	..	163
156	Madhuban	220	..	5	192	Para	140	..	1,597
157	Maghiapara	243	..	346	193	Parameswarbati	251	..	788
158	Mahadipur	226	..	385	194	Parbatipur	45	..	1,205
159	Mahanandapara	151	..	552	195	Parergram	149	..	784
160	Mahanandapara	43	..	1,222	196	Paschim Durllabhpur	139	..	465
161	Mahasunda	23	..	669	197	Paschim Sakodanga	33	..	669
162	Mahinagar	55	..	601	198	Patinahar	221	..	*
163	Malandi	219	..	251	199	Patirajpur	56	..	935
164	Malinagar	125	..	222	200	Patnalia	160	..	273
165	Manainagar	167	..	1,032	201	Phulat	182	..	218
166	Marnai	217	..	794	202	Pingul	195	..	559
167	Mirzadighi	214	..	819	203	Piralipara	73	..	172
168	Mirzatpur	84	..	554	204	Porsha	110	..	805
169	Mobarakpur	94	..	425	205	Pukhuria	154	..	718
170	Mohagachhi	60	..	532	206	Purbba Durllabhpur	65	..	1,321
171	Mohan Bhuban	152	..	608	207	Purbba Nagua	48	..	646
172	Mukundapur	143	..	1,069	208	Purbba Sakodanga	34	..	90
173	Musan	184	..	711	209	Purushottampur	166	..	548
174	Muskipur	202	..	1,383	210	Rahai	21	..	246
175	Nadhna	39	..	240	211	Rajgram	18	..	716
176	Nagpara	92	..	459	212	Rajkot	212	..	1,357
177	Nagua	37	..	127	213	Ramdanga	121	..	488
178	Nahanipur	244	..	536	214	Ranapur	135	..	201
179	Nalbhiti Madhabpur	156	..	890	215	Ranipur	79	..	606
180	Naldanga	35	..	99	216	Sadapur	28	..	571

ALPHABETICAL LIST OF VILLAGES

10 P. S. Itahar—*concld*

Sl. No.	Name of Villages	J. L. No.	Population 1971	Population 1981
1	2	3	4	5
217	Sahabhita	77	..	1,137
218	Sahapur	118	..	270
219	Saiyadpur	176	..	2,785
220	Sandia	72	..	1,102
221	Sarishatuli	240	..	226
222	Sasan	236	..	475
223	Sibrampur	50	..	487
224	Sigram	188	..	440
225	Simuldanga	53	..	54
226	Sisai	213	..	472
227	Sohair	130	..	1,729
228	Sonapur	30	..	1,176
229	Sridharpur	49	..	1,097
230	Srimantapur	159	..	756
231	Sripur	117	..	683
232	Subarnapur	145	..	841
233	Sujal	76	..	329
234	Suliapara	108	..	187
235	Surahar	91	..	362
236	Surna	17	..	1,807
237	Syamganj	88	..	250
238	Syampur	144	..	257
239	Taltungi	51	..	387
240	Tegaj	173	..	*
241	Tharais	225	..	972
242	Thilbil	203	..	506
243	Tiarbati	113	..	84
244	Tilna	67	..	1,119
245	Titidanga	104	..	*
246	Titiha	207	..	709
247	Uddhabpur	189	..	205
248	Ujalpur	52	..	253
249	Ujani	13	..	464
250	Ujantor	119	..	285
251	Uttar Jamalpur	46	..	292
252	Uttar Maheshpur	40	..	509
	Total (Rural)			**181,977**

* Uninhabited

Location Code Number i.e. J. L. No. of Mouza (Village)/ Ward No	Name of Mouza (Village)/ Town/Ward (in absence of name repeat Ward No.)	Area of Mouza (Village) in Hectares and of Town/ Ward in KM²	No. of Occupied Residential Houses	No. of Households	Total Population (including Institutional and Houseless Population)			Scheduled Castes		Scheduled Tribes	
					Persons	Males	Females	Males	Females	Males	Females
1	2	3	4	5	6	7	8	9	10	11	12
10	*P. S. Itahar*—contd										
1	Gorahar	220·74	372	382	2,202	1,156	1,046	107	101	..	..
2	Bariol	404·07	236	236	1,428	707	721	25	27	..	..
3	Bajitpur	57·36	110	111	641	317	324	..	..	..	..
4	Damdalia	241·90	247	257	1,520	788	732	24	22	..	..
5	Kotar	651·24	179	179	1,138	579	559	252	241	..	..
6	Balijol	247·80	286	286	1,667	862	805	117	104	..	..
7	Keotal	545·85	449	453	2,450	1,267	1,183	211	189	..	..
8	Palaibari	248·40	428	428	2,034	1,045	989	410	378	..	..
9	Abhinagar	116·00	111	112	638	321	317	303	294	..	..
10	Belul	222·02	272	273	1,146	745	701	444	400	..	..
11	Hasua	406·86	151	151	904	486	418	131	104	..	..
12	Behati	237·95	171	171	873	447	426	106	106	..	..
13	Utami	89·18	93	93	464	228	236	183	193	..	..
14	Pajol	204 62	237	237	1,417	733	684	..	.	..	..
15	Haripur	69·96	61	61	319	164	155	92	87	..	..
16	Indran	50 07	223	223	1,148	570	578	517	529	..	..
17	Surun	244·26	325	325	1,807	924	883	143	138	..	
18	Rajgram	511·53	133	133	716	366	350	117	111	..	..
19	Bagun	82·99	52	52	298	163	135	128	109	..	..
20	Chandol	120·17	91	91	424	225	199	225	199	..	
21	Rahni	54·04	53	53	246	127	119	52	47	5	3
22	Bhadratha	129·67	97	97	530	267	263	..	.	..	..
23	Mahasunda	76·55	128	128	669	337	332	82	85	..	..
24	Durgapur	92·24	222	223	1,213	629	584	259	249	..	..
25	Kamalai	185·71	260	260	1,353	677	676	135	141	69	79
26	Paharajpur	445·92	375	375	2,033	1,050	983	511	452	79	66
27	Dharanda	133·90	91	91	505	261	244	217	207	19	23
28	Sadapar	116·98	99	99	571	299	272	267	245	..	..
29	Kukrakunda	121·25	97	97	520	268	252	169	166	11	11
30	Sonapur	306·11	198	198	1,176	619	557	557	501	53	52
31	Bajedakshinal	46·17	27	27	182	90	92	89	87	1	5
32	Chitor	123·73	89	89	507	260	247	128	132	56	45

CENSUS ABSTRACT

Literates		MAIN WORKERS												Non-workers	
		Total Main Workers (I—IX)		Cultivators (I)		Agricultural Labourers (II)		Household Industry-Manufacturing, Processing, Servicing and Repairing [V(a)]		Other Workers [III, IV, V(b) & VI to IX]		Marginal Workers			
Males	Females	Males	Females	Males	Females	Males	Females	Males	Females	Males	Females	Males	Females	Males	Females
13	14	15	16	17	18	19	20	21	22	23	24	25	26	27	28
369	246	568	4	243	..	291	1	..	..	34	3	4	..	584	1,042
181	44	409	1	202	..	190	1	2	..	15	..	3	..	295	720
106	23	197	19	103	..	86	19	4	..	4	..	..	..	120	305
181	33	446	1	228	1	190	..	..	..	28	..	1	..	341	731
122	26	317	6	176	1	108	5	..	..	33	..	16	4	246	549
212	73	442	11	213	..	168	9	8	..	53	2	9	..	411	794
526	162	645	7	328	..	259	3	5	..	53	4	22	12	600	1,164
363	105	526	68	200	..	212	37	7	20	107	11	53	53	466	868
128	47	185	29	98	8	80	21	.	..	7	..	4	4	132	284
443	181	375	38	180	1	141	5	18	31	36	1	..	..	370	663
190	73	265	8	117	..	117	8	7	..	24	..	6	..	215	410
37	3	226	12	123	..	82	10	..	..	21	2	10	14	211	400
83	31	120	14	55	1	50	11	..	..	15	2	18	27	90	195
217	26	424	22	245	1	166	21	..	..	13	..	2	259	307	403
54	20	97	12	26	..	60	11	1	..	10	1	..	32	67	111
140	36	304	76	184	10	66	60	2	..	52	6	26	234	240	268
171	61	498	47	276	11	179	35	4	..	39	1	24	140	402	696
201	88	212	7	129	3	70	3	3	..	10	1	..	..	154	343
12	4	121	2	90	..	30	1	..	1	1	..	..	19	42	114
56	43	159	..	109	..	47	..	..	..	3	..	..	1	66	198
11	..	85	1	16	..	67	1	..	..	2	..	..	..	42	118
64	3	132	..	132	..	..	..	..	..	..	..	1	..	134	263
145	90	170	8	43	..	92	1	..	..	35	7	1	..	166	324
326	224	269	29	77	3	66	15	14	..	112	11	46	39	314	516
342	295	344	19	131	..	92	10	10	2	111	7	9	..	324	657
438	201	528	41	258	3	162	27	3	..	105	11	58	27	464	915
83	21	143	..	95	..	46	..	..	..	2	..	1	13	117	231
88	32	177	..	125	..	48	..	..	..	4	..	..	26	122	246
127	68	145	14	53	2	65	3	..	..	27	9	13	21	110	217
231	61	298	12	208	..	81	7	..	3	9	2	..	1	321	544
41	9	55	..	55	..	..	..	..	..	..	..	..	5	35	87
105	51	140	4	54	..	61	4	1	..	24	..	5	33	115	210

Location Code Number *i.e.* J. L. No. of Mouza (Village)/ Ward No	Name of Mouza (Village)/ Town/Ward (in absence of name repeat Ward No.)	Area[a] of Mouza (Village) in Hectares and of Town/ Ward in KM[a]	No. of Occupied Residential Houses	No. of Households	Total Population (including Institutional and Houseless Population)			Scheduled Castes		Scheduled Tribes	
					Persons	Males	Females	Males	Females	Males	Females
1	2	3	4	5	6	7	8	9	10	11	12
10	*P. S Itahar*—contd										
33	Paschim Sakodanga	63·80	20	20	88	42	46	12	13	11	18
34	Purba Sakodanga	45·39	19	19	90	35	55	..		13	23
35	Naldanga	56·60	17	17	99	48	51	6	7	25	21
36	Dakshinal	401·08	281	281	1,554	819	735	534	513	240	193
37	Nagua	56.87	29	29	127	66	61	6	2	55	57
38	Betor	210 22	133	133	713	373	340	370	339	1	..
39	Nadhna	85·99	42	45	240	116	124	96	103	..	..
40	Uttar Maheshpur	117·44	96	98	509	257	252	42	37	26	27
41	Bhagsail	469·23	318	318	1,834	958	876	234	210	2	..
42	Asrafpur	179·49	137	137	714	364	350	165	141	167	177
43	Mahamandapur	433·90	202	202	1,222	623	599	61	61	466	440
44	Nandangaon	151·41	122	123	769	376	393	157	139	35	43
45	Parbatipur	190·74	195	195	1,205	639	566	69	58	254	226
46	Uttar Jamalpur	84·76	38	38	292	147	145	86	88	39	37
47	Laskarpur	103·18	62	62	423	223	200	137	120	28	27
48	Purba Nagua	152·18	100	100	646	312	334	288	306	6	10
49	Sridharpur	255·67	204	207	1,097	588	509	184	174	276	231
50	Sibrampur	195·73	76	76	487	245	242	182	182	58	57
51	Taltungi	82·47	66	66	387	187	200	148	152	35	18
52	Ujalpur	125·72	47	47	253	123	150	78	80	43	48
53	Simuldanga	40·12	11	11	54	28	26	14	15	..	..
54	Bhelagachhi	236·64	144	144	880	432	448	420	432	5	5
55	Mahinagar	125·17	106	106	601	299	302	188	170	70	77
56	Patirajpur	129·20	161	167	935	495	440	161	164	57	43
.57	Kokna	130·61	95	95	546	278	268	224	220	26	24
58	Gunarajpur	55·78	52	52	343	168	175	147	155	5	5
59	Guniakhanda	66·55	35	35	217	107	110	107	110	..	..
60	Mohagachhi	94·47	87	88	532	276	256	183	168	77	70
61	Ghugudanga	55·96	30	30	181	91	90	73	78	1	..
62	Bhatingaon	326·80	185	192	1,033	520	513	223	231	82	76
63	Boaltair	74·00	55	56	292	140	152	4	2	50	56
64	Aldhanda	150·49	76	76	469	239	233	..	..	22	24

CENSUS ABSTRACT

Literates		MAIN WORKERS													
		Total Main Workers (I—IX)		Cultivators (I)		Agricultural Labourers (II)		Household Industry-Manufacturing, Processing, Servicing and Repairing [V(a)]		Other Workers [III, IV, V(b) & VI to IX]		Marginal Workers		Non-workers	
Males	Females	Males	Females	Males	Females	Males	Females	Males	Females	Males	Females	Males	Females	Males	Females
13	14	15	16	17	18	19	20	21	22	23	24	25	26	27	28
19	11	24	5	10	..	5	4	..	..	9	1	..	4	18	37
16	11	18	5	9	..	7	5	..	..	2	..	5	1	12	49
14	6	28	2	13	..	12	2	..	..	3	..	4	..	16	49
255	57	464	80	261	.	165	73	2	3	36	4	13	74	342	581
7	..	41	1	10	..	27	1	..	..	4	..	..	23	25	37
98	34	196	5	87	..	99	5	..	..	10	..	2	11	175	324
29	10	74	6	36	1	37	5	..	..	1	..	3	23	39	95
79	17	132	19	57	1	71	17	..	..	4	1	6	21	119	212
371	163	520	47	307	6	174	39	..	..	39	2	11	13	427	816
128	33	203	2	155	..	36	2	9	..	3	..	7	32	154	316
183	48	392	69	223	13	165	55	..	..	4	1	4	164	227	366
104	30	208	36	135	5	58	31	..	..	15	..	..	..	168	357
163	38	354	45	228	5	104	39	..	..	22	1	12	56	273	465
43	15	90	1	80	..	4	..	..	..	6	1	1	18	56	126
73	18	130	2	117	..	12	2	..	..	1	..	5	29	88	169
84	24	185	22	135	1	38	19	12	2	..	..	.	..	127	312
98	10	306	47	152	12	140	24	6	8	8	3	51	191	231	271
82	11	135	..	101	..	34	..	..	..	..	..	1	34	109	208
40	3	103	5	52	..	47	5	..	..	4	..	..	..	84	195
14	1	78	41	40	16	36	25	..	..	2	..	6	3	39	86
8	1	15	1	1	..	5	..	..	..	9	1	5	5	8	20
92	17	259	18	208	1	43	14	..	1	8	2	..	7	173	423
74	1	182	38	124	..	53	22	1	16	4	..	2	..	115	264
230	106	299	27	133	1	70	24	19	..	77	2	..	15	196	398
56	7	167	79	96	6	57	12	4	49	10	12	4	16	107	173
33	2	100	5	48	..	49	4	..	1	3	..	4	5	64	165
17	2	57	4	40	1	17	..	..	3	..	..	14	11	36	95
63	20	123	2	49	..	65	2	..	..	9	..	40	128	113	126
21	9	50	5	23	..	26	5	..	..	1	..	3	2	38	83
142	34	268	27	139	1	113	25	..	1	16	..	48	90	204	396
37	3	78	9	45	..	28	9	..	..	5	..	6	25	56	118
46	9	150	..	150	..	..	..	..	..	..	..	..	..	86	223

Location Code Number i.e. J. L. No. of Mouza (Village)/ Ward No	Name of Mouza (Village)/ Town/Ward (in absence of name repeat Ward No.)	Area of Mouza (Village) in Hectares and of Town/ Ward in KM²	No. of Occupied Residential Houses	No. of Households	Total Population (including Institutional and Houseless Population)			Scheduled Castes		Scheduled Tribes	
					Persons	Males	Females	Males	Females	Males	Females
1	2	3	4	5	6	7	8	9	10	11	12
10	*P. S. Itahar*—contd										
65	Purbba Durllabhpur	226·66	266	267	1,321	633	688	135	147	9	..
66	Bishnupur	39·10	24	24	123	67	56		..	58	52
67	Tilna	304·22	197	197	1,119	562	557	194	190	342	338
68	Dhamdhole	157 69	139	139	811	417	394	388	365	16	21
69	Goalpara	147·78	84	84	509	269	240	242	210	19	22
70	Dighaldanga	68 52	55	55	348	174	174	174	174	..	..
71	Narihat	69·35	88	88	547	289	258	289	258	..	..
72	Sandia	300·92	191	191	1,102	568	534	411	370	149	152
73	Piralipara	49 50	33	33	172	78	94	12	19	..	..
74	Hematpur	106·27	90	90	603	318	285	134	109	13	11
75	Fatepur Syampur	103·35	60	60	314	159	155	63	69	77	63
76	Sujal	96 20	43	43	329	166	163	158	157	..	..
77	Sahabhita	184·30	181	181	1,137	567	570	271	267	39	31
78	Kulator	104·52	96	96	527	265	264	169	163	24	25
79	Ranipur	164·61	113	113	606	303	303	281	287	..	..
80	Kasibati	50·43	15	15	72	37	35	..	..	37	35
81	Chalunia	211 68	182	182	1,100	574	526	524	485	..	..
82	Arari Kasibari	67·91			Uninhabited						
83	Bagbari	58·29	59	59	360	192	168	..	..	..	..
84	Mirzatpur	169·69	104	104	554	298	256	..	..	..	..
85	Bhadrasila	277·02	213	213	1,268	652	616	129	105	76	81
86	Osmanpur	99·93	89	89	486	259	227	8	2	51	47
87	Chauduar	118·61	68	68	365	192	173	141	119	29	27
88	Syamganj	66·48	45	45	250	127	123	87	75	21	22
89	Bartanigram	363·88	242	242	1,446	733	713	140	133	251	239
90	Chhatrighati	93·45	69	69	131	54	77	..	..	..	..
91	Surahar	140·66	67	67	362	184	178	93	78	91	100
92	Naypara	152·15	82	82	459	241	218	57	45	70	67
93	Kamaripur	82·16	44	44	292	138	154	118	130	..	..
94	Mobarakpur	70·93	85	85	425	208	217	..	..	..	..
95	Palbhabanipur	170·53	63	64	364	185	184	13	16	51	35
96	Bisahar	203·33	193	103	619	327	292	201	172	106	96

CENSUS ABSTRACT

Literates		MAIN WORKERS												Non-workers	
		Total Main Workers (I—IX)		Cultivators (I)		Agricultural Labourers (II)		Household Industry-Manufacturing, Processing, Servicing and Repairing [V(a)]		Other Workers [III, IV, V(b) & VI to IX]		Marginal Workers			
Males	Females	Males	Females	Males	Females	Males	Females	Males	Females	Males	Females	Males	Females	Males	Females
13	14	15	16	17	18	19	20	21	22	23	24	25	26	27	28
247	94	349	2	199	1	122	1	5	..	23	..	8	..	276	686
.	..	41	10	18	..	23	10	..	..	..	..	..	19	26	27
65	12	335	78	258	34	77	44	..	..	..	..	..	38	227	441
51	2	241	51	195	35	43	14	..	2	3	..	1	60	175	283
55	6	142	9	125	..	13	8	..	..	4	1	..	3	127	228
65	15	98	..	70	.	28	..	.	..	..	..	2	..	74	174
106	12	168		130	..	34	..	1	..	3	..	..	..	121	258
99	15	389	78	277	21	110	55	..	2	2	..	..	..	179	456
7	..	57	..	6	..	51	..	..	..	..	..	..	..	21	94
69	7	176	..	126	..	49	.	..	..	1	..	..	..	142	285
19	4	95	13	51	..	40	9	.	..	4	4	..	..	64	142
40	..	87	5	73	..	12	..	..	1	2	4	..	..	79	158
145	33	224	4	187	..	32	3	..	..	5	1	73	48	270	518
81	20	151	5	101	..	43	4	..	..	7	1	8	65	103	195
84	23	148	14	118	7	25	5	.	1	5	1	18	18	137	271
10	1	25	2	13	..	12	2	.	..	..	..	4	13	8	20
160	32	292	52	198	3	78	20	2	29	14	..	6	50	276	424
						Uninhabited									
22	1	113	..	90	..	18	..	..	..	5	..	..	1	79	167
67	9	177	.	101	..	35	..	1	..	40	..	..	..	121	256
256	80	363	34	154	1	167	16	25	17	17	..	10	101	279	481
110	42	146	24	47	1	90	23	..	..	9	..	1	4	112	199
57	7	114	41	53	3	59	21	..	7	2	10	1	11	77	121
44	13	32	3	15	..	12	3	1	..	4	..	27	2	68	118
196	69	338	18	252	5	65	9	12	2	9	2	58	87	337	608
23	3	30	.	31	..	2	.	.	..	..	..	..	..	21	77
48	8	107	..	104	..	3	..	..	..	..	..	..	..	77	178
50	6	58	..	51	..	4	..	..	..	3	..	47	9	136	209
18	8	77	4	74	..	1	..	..	4	2	..	..	..	61	150
80	9	108	..	95	..	12	..	..	..	1	..	..	..	100	150
68	26	114	..	60	..	45	..	1	..	8	..	..	..	71	184
46	11	189	32	153	3	35	29	..	..	1	..	..	..	138	260

Location Code Number i.e. J. L. No. of Mouza (Village)/ Ward No	Name of Mouza (Village)/ Town/Ward (in absence of name repeat Ward No.)	Area of Mouza (Village) in Hectares and of Town/ Ward in KM²	No. of Occupied Residential Houses	No. of Households	Total Population (including Institutional and Houseless Population)			Scheduled Castes		Scheduled Tribes	
					Persons	Males	Females	Males	Females	Males	Females
1	2	3	4	5	6	7	8	9	10	11	12
10	*P. S. Itahar*—contd										
97	Asalbunagram	94·57	94	94	552	261	291	5	1	..	..
98	Bajebanagram	57 96	51	52	291	149	142	.	..	..	..
99	Balihara	124·94	192	192	1,012	516	496	62	57	..	..
100	Khayerbari	79·86	130	130	729	361	368	..		..	..
101	Bimalpar	289·37	213	213	1,171	594	577	88	78	..	..
102	Bhabanipur Bejpukur	463·51	292	293	1,564	778	786	36	33	107	106
103	Dangaparabelua	78·85	35	40	179	96	83	52	41	33	34
104	Titidanga	39·91			Uninhabited						
105	Jiropur	78·08	11	11	49	30	19	..	..	30	19
106	Chabhat	294·77	208	208	1,197	594	603	65	68	2	..
107	Kurmanpur	257·55	157	159	997	518	479	432	396	14	10
108	Sulapara	166·77	36	38	187	107	80	..	..	75	60
109	Itahar	275·34	468	468	2,374	1,238	1,136	168	170	143	143
110	Porsha	34 81	142	142	805	425	380	199	189	..	..
111	Paikpara	56 94	135	135	717	367	350	367	350	..	..
112	Bidhibari	62·65	124	124	618	319	299	1	1	..	..
113	Tiarbati	60·80	16	16	84	46	38	34	28	.	..
114	Gatlu	141·43	71	71	523	277	246	.	..	..	..
115	Bankur	111 04	56	56	316	160	156	140	131	..	..
116	Bansthupi	70·42	40	40	251	126	125	104	105	..	..
117	Sripur	114·97	124	124	683	370	313	338	290	1	..
118	Sahapur	80·83	44	44	270	142	128	137	126	..	..
119	Ujantar	77·77	59	59	285	143	142	64	62	79	80
120	Banbol	155·93	133	133	722	346	376	187	194	77	97
121	Ramdanga	143·63	91	91	488	262	226	165	152	..	..
122	Garia	52·84	11	11	63	33	30	33	30	..	..
123	Balarampur	57 63	67	66	402	204	198	13	19	73	72
124	Kamalpur	153·00	85	15	513	251	262	29	33	24	15
125	Malinagar	103·66	38	38	222	106	116	2	1	..	..
126	Kismat Begunbri	119 27			Uninhabited						
127	Khamrua	238·01	69	69	362	190	172	..	..	..	..
128	Algram	135·76	108	108	648	340	308	50	37	..	..

CENSUS ABSTRACT

Literates		MAIN WORKERS												Non-workers	
		Total Main Workers (I—IX)		Cultivators (I)		Agricultural Labourers (II)		Household Industry-Manufacturing, Processing, Servicing and Repairing [V(a)]		Other Workers [III, IV, V(b) & VI to IX]		Marginal Workers			
Males	Females	Males	Females	Males	Females	Males	Females	Males	Females	Males	Females	Males	Females	Males	Females
13	14	15	16	17	18	19	20	21	22	23	24	25	26	27	28
88	46	145	1	76	..	62	..	2	1	5	..	..	3	116	287
66	32	77	..	38	..	38	..	..	..	1	..	..	..	72	142
180	87	176	3	96	1	33	..	8	..	39	2	103	2	237	491
184	189	110	..	94	..	2	..	..	..	14	..	88	1	163	367
197	71	337	36	236	31	87	4	..	..	14	1	4	..	253	541
178	32	339	5	215	..	109	5	..	..	15	..	70	25	369	756
518	2	63	8	29	..	32	8	..	..	2	..	..	..	33	75
						Uninhabited									
2	..	5	1	2	..	3	1	..	..	..	..	18	..	7	18
305	202	295	13	156	3	90	4	1	2	48	4	5	51	294	539
105	9	275	8	178	1	84	3	7	4	6	..	25	22	218	449
133	8	67	40	..	..	65	40	..	..	2	..	..	..	40	40
656	427	560	79	136	2	72	25	7	..	345	52	21	46	657	1 011
192	85	193	34	29	..	95	24	12	7	57	3	..	..	232	346
76	19	30	2	7	..	10	..	5	2	8	..	..	..	337	348
86	25	162	9	80	1	65	7	1	..	16	1	..	..	157	290
6	4	24	1	4	..	20	1	..	..	..	..	..	..	22	37
58	27	165	..	122	..	37	..	1	..	5	..	6	..	106	246
50	18	98	..	59	..	34	..	..	..	5	..	12	43	50	113
50	11	75	..	35	..	37	..	1	..	2	..	..	..	51	125
143	29	212	3	119	..	59	2	5	1	29	..	..	1	158	309
24	4	78	2	58	1	20	1	..	..	..	..	..	4	64	122
18	1	51	..	32	..	19	..	..	..	..	..	48	97	44	45
123	67	193	14	82	..	101	12	..	1	10	1	..	44	153	318
83	13	95	..	71	..	24	..	..	..	..	..	64	64	103	162
7	..	17	1	12	..	5	1	..	..	..	..	..	12	16	17
22	1	102	18	54	2	45	16	..	..	3	..	3	57	99	123
39	5	138	8	80	..	58	8	..	..	..	..	4	68	109	186
23	2	57	7	22	1	32	6	..	..	3	..	..	..	49	109
						Uninhabited									
127	90	79	6	40	..	9	..	..	..	30	6	8	..	103	166
75	44	142	3	63	..	57	2	..	..	22	1	1	..	197	305

Location Code Number i.e. J. L. No. of Mouza (Village)/ Ward No	Name of Mouza (Village)/ Town/Ward (in absence of name repeat Ward No.)	Area of Mouza (Village) in Hectares and of Town/ Ward in KM²	No. of Occupied Residential Houses	No. of Households	Total Population (including Institutional and Houseless Population)			Scheduled Castes		Scheduled Tribes	
					Persons	Males	Females	Males	Females	Males	Females
1	2	3	4	5	6	7	8	9	10	11	12
10	*P. S. Itahar*—contd										
129	Digna	79·17	152	152	840	419	421	4	4	..	..
130	Sattair	568·50	268	268	1,729	871	858	84	85	..	..
131	Ghera	139.12	194	194	1,292	690	602	140	150	..	.
132	Dhulakar	628·73	429	429	2,711	1,395	1,316	161	138	..	..
133	Banagram	112·99	88	89	481	251	230	11	10	..	..
134	Belua	97 46	127	127	754	402	352	..	..	..	..
135	Renapur	123·83	43	43	201	107	94	..	..	64	62
136	Bamnigaon	96·53	48	48	262	131	131	129	129	..	..
137	Chandigram	256·98	184	184	1,068	545	523	52	67	..	..
138	Pakrabari	94·88			Uninhabited						
139	Paschimdurllabhpur	128·91	85	85	465	254	211	29	22	..	..
140	Para	257·79	264	266	1,597	824	773	89	85	2	1
141	Kharsata	105·94	134	134	778	406	372	46	49	..	..
142	Khasra	62·43	106	106	589	294	295	1	1	..	..
143	Mukundapur	123·83	179	179	1,069	557	512	2	3	..	..
144	Syampur	66·70	54	54	257	134	123	84	81	..	..
145	Subarnapur	91·80	135	135	841	445	396	..	..	..	..
146	Bairgachhi	66·89	18	18	87	44	43	..	..	..	..
147	Bhabanipur	98·57	28	28	160	88	72	30	28	..	..
148	Barabella	71·90	59	59	323	171	152	16	10	..	..
149	Parergram	141 57	123	123	784	381	403	44	46	..	..
150	Bausa	232·54	239	239	1,390	708	682	71	64	..	..
151	Mahanandapara	56·24	88	88	552	291	261	..	..	..	..
152	Mohanbhuban	90·40	95	95	608	320	288	102	79	.	..
153	Kumedpur	61·68	93	93	565	325	240	..	..	..	..
154	Pukhuria	262·97	108	108	718	354	364	12	11	..	..
155	Galandar	474 09	460	461	2,776	1,455	1,321	245	227	1	..
156	Nalbhit Madhabpur	145·61	151	151	890	457	433	37	36	..	..
157	Gosaipur	80·16	79	79	459	240	219	6	4	..	..
158	Lalganj	144·17	144	144	794	345	399	8	9	..	..
159	Srimantapur	91·14	105	105	756	390	366	..	..	..	..
160	Patnulia	59·15	48	48	273	139	134	..	..	..	..

CENSUS ABSTRACT

Literates		MAIN WORKERS												Marginal Workers		Non-workers	
		Total Main Workers (I—IX)		Cultivators (I)		Agricultural Labourers (II)		Household Industry-Manufacturing, Processing, Servicing and Repairing [V(a)]		Other Workers [III, IV, V(b) & VI to IX]							
Males	Females	Males	Females	Males	Females	Males	Females	Males	Females	Males	Females			Males	Females	Males	Females
13	14	15	16	17	18	19	20	21	22	23	24			25	26	27	28
162	39	206	7	131	..	68	7	..	..	7	..			..	..	213	414
315	51	471	14	165	..	285	14	2	..	19	..			..	..	400	844
254	75	337	43	176	..	121	42	1	..	39	1			..	..	353	559
413	115	689	139	360	1	206	60	79	78	44	..			23	1	683	1,176
114	63	111	21	57	..	26		18	21	10	..			33	10	107	199
157	55	228	..	137	..	85	..	..	..	6	..			..	1	174	351
7	..	62	16	27	3	34	13	.	..	1	..			..	..	45	78
13	1	73	34	39	16	30	17	1	1	3	..			..	..	58	97
193	69	312	57	192	33	119	24	..	..	1	..			..	..	233	466
							Uninhabited										
179	97	103	2	50	..	46	..	..	2	7	..			20	..	131	209
368	155	433	32	210	1	176	17	9	5	38	9			82	40	309	701
152	43	213	6	141	4	56	1	..	..	16	1			77	242	116	124
95	27	159	15	54	..	86	12	3	..	16	3			..	87	135	193
122	18	319	2	158	..	132	..	..	2	29	..			1	..	237	510
55	14	72	2	28	..	41	2	3	..	..				6	..	56	121
164	33	206	3	142	1	49	..	3	1	12	1			25	..	214	493
18	3	31	.	16	..	15	..	..	..	..	..			..	..	13	43
33	9	39	..	20	..	13	..	..	..	6	..			2	..	47	72
123	80	79	4	67	..	6	..	..	..	6	4			20	3	72	145
121	39	181	8	98	..	64	2	3	5	16	1			29	7	171	388
288	86	278	10	145	1	109	6	1	..	23	3			163	46	267	626
74	11	118	8	69	..	44	8	..	..	5	..			55	70	118	183
106	15	178	..	87	..	82	..	3	..	6	..			9	74	133	214
129	33	156	..	80	..	67	..	..	..	9	..			..	..	169	240
116	61	177	4	96	..	57	..	..	3	24	1			28	1	149	359
543	290	721	23	346	1	271	11	1	1	103	10			56	85	678	1,213
176	89	227	13	110	..	91	13	11	..	15	..			..	1	230	419
81	32	120	7	60	..	54	7	..	..	6	..			9	..	111	212
112	34	219	2	52	2	154	..	3	..	10	..			..	1	176	396
181	95	154	..	128	..	18	..	..	..	8	..			12	..	224	366
38	12	62	..	36	..	26	..	..	..	..	..			14	2	63	132

Location Code Number i.e. J. L. No. of Mouza (Village)/ Ward No	Name of Mouza (Village)/ Town/Ward (in absence of name repeat Ward No.)	Area of Mouza (Village) in Hectares and of Town/ Ward in KM²	No. of Occupied Residential Houses	No. of House-holds	Total Population (including Institutional and Houseless Population)			Scheduled Castes		Scheduled Tribes	
					Persons	Males	Females	Males	Females	Males	Females
1	2	3	4	5	6	7	8	9	10	11	12
10 P. S. Itahar—contd											
161	Daliduelchak	108·16	98	98	497	238	259	..	..	..	..
162	Gopinathpur	114·77	150	150	813	429	384	166	148	27	26
163	Gauripur	102·35	143	143	756	409	347	85	94	1	..
164	Churaman	169·56	107	107	509	262	247	145	154	..	..
165	Basubdebpur	93·46	99	99	541	286	255	100	84	..	..
166	Purushothambari	71·63	104	104	548	279	269	121	92	..	..
167	Manainagar	121·23	183	183	1,032	513	519	26	26	..	..
168	Chandanpur	418·05	278	278	1,593	788	805	..	.	..	..
169	Kanardanga	120·15	264	264	1,417	727	690	44	43	..	...
170	Gopalpur	112·40	59	59	329	161	168	17	22	..	..
171	Jamalpur	219·45	323	323	1,777	927	850	12	15	..	..
172	Kapasia	717 25	934	934	5,710	2,907	2,803	14	15	22	19
173	Tegaj	49·30		Uninhabited							
174	Chhilimpur	564·36	312	312	1,917	983	934	184	156	..	..
175	Daldalia Chak	116·02	12	12	63	31	32	1	4	30	28
176	Saiyadpur	802·29	516	522	2·785	1,418	1,367	132	133	156	177
177	Namtor	158·93	71	71	392	193	199	40	41	..	..
178	Chopa	250·99	70	70	393	190	203	117	123	73	80
179	Kharua	89 44	90	90	513	264	249	113	106	135	128
180	Bamandanga	72·60	81	81	459	224	235	34	36	66	68
181	Jathigram	527·21	188	188	930	461	469	68	62	..	
182	Phulaj	93·57	39	39	218	111	107	66	61	37	42
183	Binair	109·63	95	95	505	233	272	115	141	19	25
184	Musan	249.03	122	122	711	350	361	139	134	41	30
185	Jamuna	176·72	207	207	1,142	549	593	278	311	64	58
186	Arajabaragram	105·47	11	11	68	35	33	..	..		..
187	Khanjapua	100·21	93	93	514	262	252	26	23	16	12
188	Sigram	100·16	79	79	440	220	220	..	..	83	71
189	Uddhabpur	50·80	35	35	205	110	95	..	..	.	
190	Baragram	303·95	216	216	1,179	602	577	140	151	112	93
191	Abzalpur	84·08	30	30	154	75	79	54	57	..	..
192	Fatepur	102·24	91	91	462	219	243	3	2	..	..

CENSUS ABSTRACT

Literates		MAIN WORKERS												Marginal Workers		Non-workers	
		Total Main Workers (I—IX)		Cultivators (I)		Agricultural Labourers (II)		Household Industry-Manufacturing, Processing, Servicing and Repairing [V(a)]		Other Workers [III, IV, V(b) & VI to IX]							
Males	Females	Males	Females	Males	Females	Males	Females	Males	Females	Males	Females						
13	14	15	16	17	18	19	20	21	22	23	24	25	26	27	28		
45	12	129	9	57	..	68	9	..	..	4	..	8	26	101	224		
115	27	217	..	61	..	126	..	..	..	30	..	17	45	195	339		
186	110	195	7	57	..	70	6	5	..	63	1	3		211	340		
146	85	86	5	5	..	11	1	19	..	51	4	14	1	162	241		
107	58	115	3	41	1	62	..	..	..	12	2	22	4	149	248		
111	60	129	3	38	..	64	3	..	..	27	..	24	8	126	258		
147	50	271	22	118	..	121	21	2	1	30	..	12	4	230	493		
180	56	439	1	255	..	168	1	2	..	14	..	5	1	344	803		
270	194	355	11	179	1	137	3	..	1	39	6	46	2	326	677		
57	17	81	2	12	..	53	2	3	..	13	..	..	..	80	166		
311	103	454	2	229	..	190	..	2	..	33	2	30	2	443	846		
854	389	1,408	5	845	2	461	1	4	..	98	2	99	4	1,400	2,794		
						Uninhabited											
220	46	529	24	297	..	201	6	3	11	28	7	7	3	447	907		
1	..	14	2	10	..	3	2	..	..	1	..	7	11	10	19		
399	136	656	98	456	1	164	70	2	4	34	23	91	7	671	1,262		
76	44	79	1	36	..	25		..	..	18	1	..	..	114	198		
6	..	103	11	47	..	55	11	..	..	1	..	..	..	87	192		
46	2	157	15	97	..	59	15	..	..	1	..	2	..	105	234		
33	3	123	19	86	..	36	19	..	..	1	..	..	..	101	216		
147	98	255	1	163	..	83	..	..	..	9	1	..	1	206	467		
13	1	54	17	36	..	18	17	..	..	..	..	7	10	50	80		
56	10	94	6	59	2	30	4	..	..	5	..	31	40	108	226		
67	21	176	21	140	2	33	19	..	..	3	..	1	4	173	336		
117	37	304	8	175	1	126	5	..	..	3	2	16	91	229	494		
2	..	17	..	11	..	6	..	..	..	..	..	1	..	17	33		
103	63	112	..	66	..	37	..	..	..	9	..	14	..	136	252		
58	15	103	..	40	..	59	..	..	..	4	..	3	..	114	220		
56	19	52	1	41	1	11	..	..	..	..	..	..	4	58	90		
261	105	253	28	211	4	35	24	..	..	7	..	26	12	323	537		
5	1	43	10	15	..	27	1	..	9	1	..	3	9	29	60		
95	51	87	2	40	1	39	..	..	..	8	1	17	7	115	234		

Location Code Number i.e. J. L. No. of Mouza (Village)/ Ward No.	Name of Mouza (Village)/ Town/Ward (in absence of name repeat Ward No.)	Area of Mouza (Village) in Hectares and of Town/ Ward in KM²	No. of Occupied Residential Houses	No. of Households	Total Population (including Institutional and Houseless Population)			Scheduled Castes		Scheduled Tribes	
					Persons	Males	Females	Males	Females	Males	Females
1	2	3	4	5	6	7	8	9	10	11	12
10 P. S. Itahar –contd.											
193	Lahuchar	236·88	80	83	450	223	227	34	28	11	29
194	Gokarna	150·82	90	98	517	256	261	7	..	..	..
195	Pinglu	115·01	97	97	559	261	298	..	..	..	..
196	Baldu	181·42	214	214	1,069	535	534	..	..	..	..
197	Chandipur	43·51	144	144	664	319	345	33	39	..	..
198	Chahatpur	84·82	185	185	812	407	405	20	17	..	..
199	Fasiabad	165·50	265	265	1,357	654	703	..	..	..	..
200	Bajechahatpur	167·43	21	21	88	35	53	..	..	31	51
201	Khumabari	67·03			Uninhabited						
202	Muskipur	323·37	272	273	1,383	699	684	143	118	53	48
203	Thilbil	242·12	108	108	506	257	249	54	49	38	45
204	Koarpur	464.68	122	122	754	361	393	3	5	57	59
205	Barhatti	212·25	75	75	402	193	209	93	102	3	7
206	Barot	272·87	472	472	2,208	1,162	1,046	32	30	5	4
207	Titiha	259·83	129	129	709	369	340	..	..	..	..
208	Bochkapara	118·59	50	50	319	168	151	..	..	..	..
209	Birnagar	144·79	209	209	1,136	571	565	3	2	..	..
210	Kunarhat	74·30			Uninhabited						
211	Bagduma	525·47	177	177	966	489	477	..	..	..	
212	Rajkot	130·99	248	249	1,357	699	658	34	32	2	2
213	Sisai	274·92	72	73	472	234	238	2	3	62	70
214	Mirzadighi	198·75	159	159	819	394	425	13	22	48	58
215	Basartpur	206·86	212	212	1,003	483	520	87	89	14	15
216	Bangar	492·86	389	390	1,888	974	914	34	27	176	156
217	Marnai	186·29	162	163	794	409	385	72	57	..	..
218	Ghritatala	304·27	195	195	1,095	537	558	75	85	..	..
219	Malanchi	91·90	53	53	251	127	124	75	69	20	18
220	Madhuban	49·21	1	1	5	3	2	..	..	3	2
221	Patinahar	83·80			Uninhabited						
222	Kaliganj	79·86	61	61	327	168	159	42	46	..	..
223	Halimpur	81·10	46	46	261	133	128	62	49	..	..
224	Gopibati	84 63	93	95	448	228	220	35	35	163	157

CENSUS ABSTRACT

Literates		MAIN WORKERS													
		Total Main Workers (I—IX)		Cultivators (I)		Agricultural Labourers (II)		Household Industry-Manufacturing, Processing, Servicing and Repairing [V(a)]		Other Workers [III, IV, V(b) & VI to IX]		Marginal Workers		Non-workers	
Males	Females	Males	Females	Males	Females	Males	Females	Males	Females	Males	Females	Males	Females	Males	Females
13	14	15	16	17	18	19	20	21	22	23	24	25	26	27	28
74	45	82	5	47	3	24	2	..	..	11	..	30	23	111	199
94	32	134	3	73	..	49	2	..	..	12	1	1	..	121	258
109	50	131	3	89	..	33	1	..	..	9	2	1	..	129	295
217	39	325	..	206	..	101	..	4	..	14	..	..	..	210	534
102	18	167	2	93	..	68	2	2	..	4	..	23	41	129	302
193	67	196	..	140	..	48	..	1	..	7	..	39	42	172	363
284	145	329	1	189	..	123	..	..	..	17	1	36	..	289	702
9	1	19	..	11	..	6	..	..	..	2	..	5	25	11	28
							Uninhabited								
813	110	392	56	201	..	147	37	4	17	40	2	8	67	299	561
88	36	142	8	99	..	41	8	..	..	2	..	..	1	115	240
119	39	186	14	96	..	85	14	..	..	5	..	13	..	162	379
97	38	72	6	50	..	8	6	2	..	12	..	31	..	90	200
493	234	590	2	411	..	137	..	9	1	33	1	28	3	544	1,032
19	31	177	3	130	..	39	..	1	..	7	3	3	12	189	337
59	21	90	..	12	..	72	..	..	..	6	..	..	..	78	151
238	76	295	6	218	1	66	4	..	..	11	1	..	..	276	559
							Uninhabited								
184	107	232	2	167	2	55	..	..	..	10	..	5	..	252	475
314	156	302	19	140	..	109	15	5	..	48	4	53	41	344	598
50	13	138	2	86	..	49	1	..	..	3	1	..	..	96	236
152	56	225	1	145	..	72	..	..	..	8	1	..	..	169	424
152	60	212	6	132	3	50	2	1	..	29	1	51	12	220	502
255	89	493	9	299	..	162	4	..	..	32	5	89	59	392	846
232	168	192	8	75	..	75	..	3	..	39	8	20	15	197	362
132	67	284	3	177	2	91	..	1	..	15	1	37	2	216	553
35	13	72	..	56	..	13	..	..	..	3	..	4	..	51	124
..	..	2	..	2	..	..	..	..	..	..	..	..	..	1	2
							Uninhabited								
65	28	92	..	71	..	18	..	..	..	3	..	8	1	68	158
39	8	82	..	65	..	12	..	..	..	5	..	..	26	51	102
19	..	120	1	49	..	68	..	..	..	3	1	10	92	98	127

Location Code Number i.e. J. L. No. of Mouza (Village)/ Ward No.	Name of Mouza (Village)/ Town/Ward (in absence of name repeat Ward No.)	Area of Mouza (Village) in Hectares and of Town/ Ward in KM²	No. of Occupied Residential Houses	No. of Households	Total Population (including Institutional and Houseless Population)			Scheduled Castes		Scheduled Tribes	
					Persons	Males	Females	Males	Females	Males	Females
1	2	3	4	5	6	7	8	9	10	11	12
10 P. S. Itahar—concld.											
225	Tharais	270·36	169	169	972	499	473	79	83	59	68
226	Mahadipur	47·59	56	56	385	193	192	..	..	..	..
227	Dakshin Syampur	50·69	73	73	506	251	255	47	57	24	15
228	Katabari	71·84	28	28	139	69	70	55	47	14	23
229	Jotnarottam	153·49	68	68	385	183	202	125	148	13	10
230	Kasba	69·75	92	92	471	233	238	170	174	63	64
231	Panchadebati	69·26	24	24	163	80	83	22	20	..	
232	Golhat	76·26	66	66	383	194	189	168	162	20	24
233	Jayhat	413·57	408	408	2,205	1,112	1,093	316	293	255	270
234	Aminhat	93·89	99	99	477	239	238	181	184	..	..
235	Dherampur	95·04	7	7	36	15	21	12	17	..	.
236	Sasan	126 23	98	98	475	233	242	16	22	134	141
237	Aiho	151·61	66	66	373	182	191	20	16	162	175
238	Chhotabahadol	53·54	34	34	186	100	86	..	..	100	86
239	Bahadol	167·65	127	127	713	375	338	16	9	30	25
240	Sarishatuli	94·62	52	52	226	115	111		..	61	57
241	Jagadal	122·75	73	73	384	192	192	99	102	93	90
242	Dakshin Mahespur	63·88	6	6	43	26	17	..	..	26	17
243	Maghiapara	81·59	70	70	346	180	166	..	..	180	166
244	Nahanipur	146·46	103	103	536	273	263	22	19	108	106
245	Chhilampur	121·69	46	46	255	134	121	12	13	41	37
246	Batnabaj	84·29	45	45	260	129	131	62	69	35	39
247	Baidara	279·28	220	220	1,074	534	540	66	68	127	129
248	Etbarpur	168·74	75	75	367	196	171	30	30	33	29
249	Bhushan Gachhi	57·42	35	35	197	97	100	6	7	28	26
250	Gopalnagar	258·17	117	117	675	345	328	121	107	63	59
251	Parameswarbati	151.83	134	134	788	413	375	71	52	44	59
252	Khesra	924·32	633	633	3,426	3.775	1,651	194	185	455	434
	Total (Entirely Rural)	**427·6**	**32,545**	**32,638**	**181,977**	**92,826**	**89,151**	**24,309**	**23,216**	**8,437**	**8,198**

CENSUS ABSTRACT

Literates		MAIN WORKERS													
		Total Main Workers (I—IX)		Cultivators (I)		Agricultural Labourers (II)		Household Industry-Manufacturing, Processing, Servicing and Repairing [V(a)]		Other Workers (III, IV, V(b) & VI to IX)		Marginal Workers		Non-workers	
Males	Females	Males	Females	Males	Females	Males	Females	Males	Females	Males	Females	Males	Females	Males	Females
13	14	15	16	17	18	19	20	21	22	23	24	25	26	27	28
96	30	256	7	146	1	98	3	..	..	12	3	41	94	202	372
64	20	95	.	71	..	23	..	.	.	1	..	3	1	95	191
63	13	129		117		10	..	.	..	2	..	5	17	117	238
12	1	47	5	1	.	6	5	..	..	..	..		10	22	55
58	9	90	.	84	.	6	..	..	..	..	..	..	..	93	202
93	7	134	..	114	..	19	..	..	..	1	..	..	27	99	211
18	6	45	..	26	.	18	..	..	..	1	..	..	2	35	81
46	12	101		54	..	46	..		..	1	.	..	47	93	142
356	138	592	68	349	4	201	59	2	3	40	2	10	146	510	479
41	6	109	4	40	..	48	2	18	2	3	.	25	90	105	144
3	3	7	1	2	..	3		..	.	2	1	1	3	7	17
52	2	134	94	67	22	48	71	1	..	18	1	4	48	95	100
25	4	97	51	84	29	12	21	..	..	1	1	22	66	63	74
9		44	..	39	..	5	..	..	..	.	.	19	38	37	48
103	33	229	1	176	..	52	1	..	..	1	..		.	146	337
11	.	32	6	16	3	14	2	..	1	2	.	39	67	44	38
36	11	107	25	86	3	20	22	..	..	1		11	30	74	137
4	1	13		8		4				1	..	1	6	12	11
31	2	102	9	55	..	27	9	18	..	2	..	2	85	76	72
81	9	136	24	91	2	41	21	2	..	2	1	18	45	119	194
36	10	51	4	39	1	11	3	..	..	1	.	15	23	68	94
19	1	88	1	62		26	1	..	..		..		15	41	115
134	47	295	1	142	.	135	1	..	..	18	..	..	37	239	502
58	20	93	6	56	2	31	4	..	..	6	.	7	7	96	158
25	12	44	4	38	3	5	3	..	..	1	..	..	..	53	94
128	29	193	42	129	4	54	27	2	10	8	1	..	..	154	286
33	2	245		189	..	54	..	..	..	2	..	..	..	168	375
484	172	982	152	759	30	177	115	2	5	44	2	1	9	792	1,490
29,561	**11,073**	**47,885**	**3,421**	**27,495**	**466**	**16,137**	**2,209**	**501**	**408**	**3,752**	**338**	**3,222**	**5,376**	**41,719**	**80,354**

ALPHABETICAL LIST OF VILLAGES

11 P. S. Bansihari—*contd*

Sl No	Name of Villages	J. L. No.	Population 1971	Population 1981	Sl. No.	Name of Villages	J. L. No.	Population 1971	Population 1981
1	2	3	4	5	1	2	3	4	5
1	Aligara	262	..	477	37	Bara Khair	249	..	423
2	Alipur	133	..	350	38	Bara Kundana	47	..	422
3	Amai	265	..	969	39	Bara Nahar	2	..	82
4	Amarpur	181	..	*	40	Bataskuri	240	..	460
5	Amilas	168	..	580	41	Baul	44	..	61
6	Aminpur	103	..	111	42	Beldangi	49	..	534
7	Amdhar Manik	267	..	359	43	Betna	23	..	574
8	Angaran	139	..	423	44	Bhagabatdanga	119	..	147
9	Araji Huzuri Kasba	73	..	384	45	Bhaior	128	..	863
10	Asrafpur	94	..	102	46	Bhebrahar	22	..	382
11	Atharbbabati	98	..	*	47	Bhimbati	210	..	*
12	Badalpur	124	..	980	48	Bhingaldaha	223	..	398
13	Bagbari	37	..	1,016	49	Bhitor Masun	134	..	843
14	Bagduar	281	..	2,685	50	Bhutihari	155	..	78
15	Bagichapur	17	..	898	51	Bighua	127	..	324
16	Bagulahar	111	..	708	52	Bikaldanga	180	..	360
17	Bahadurpur	16	..	98	53	Bil Barail	279	..	742
18	Baharail	161	..	500	54	Bimalandapur	116	..	423
19	Bahir Dhanjar	109	..	509	55	Birahar	82	..	516
20	Bairahata	5	..	1,754	56	Biralipara	154	..	182
21	Baje Bikair	246	..	110	57	Bora	61	..	801
22	Baje Haripur	280	..	708	58	Barahmangaon	87	..	919
23	Baje Kanur	274	..	293	59	Buniadpur	263	..	1,930
24	Baje Rupahata	185	..	151	60	Chakchandmukh	251	..	89
25	Balipukur	186	..	505	61	Chakdaha	20	..	*
26	Balmanipur	177	..	113	62	Chakla	114	..	1,151
27	Banipara	127	..	456	63	Chakpara	118	..	134
28	Bansihari	209	..	485	64	Chaksadulya	266	..	764
29	Barabari	165	..	192	65	Chandipukur	231	..	167
30	Bara Bila	276	..	359	66	Chandipur	212	..	555
31	Baragram	129	..	1,640	67	Chandmukh	208	..	669
32	Barahara	255	..	396	68	Charla	104	..	175
33	Baraharipur	248	..	469	69	Chaugharia	138	..	281
34	Barail	255	..	1,186	70	Chenra	197	..	347
35	Barajhara	234	..	136	71	Cheuti Mahespur	4	..	786
36	Bara Kasba	74	..	720	72	Chhatrabhog	57	..	104

ALPHABETICAL LIST OF VILLAGES

II P. S. Banshihari—*contd*

Sl No	Name of Villages	J. L. No.	Population 1971	Population 1981
1	2	3	4	5
73	Chhatrakunda	101	..	568
74	Chhayghara	43	..	852
75	Chhota Faizullapur	183	..	219
76	Chhota Karai	235	..	268
77	Chhota Khidirpur	275	..	78
78	Dahuakuri	122	..	261
79	Dakshin Bahadurpur	64	..	437
80	Dakshin Bunal	70	..	345
81	Dakshingaon	229	..	95
82	Dakshin Gopalpur	173	..	417
83	Dangram	58	..	670
84	Dasul	213	..	1,026
85	Daudpur	216	..	400
86	Daulatpur	77	..	1,029
87	Debarajpur	84	..	514
88	Deogaon	170	.	493
89	Deuria	278	..	1,661
90	Dhanaipur	29	..	1,142
91	Dhitail	247	..	473
92	Dhulinakor	69	..	519
93	Dhumpara	250	..	490
94	Dhutura	226	..	320
95	Dilkanthi	269	..	1,286
96	Dolgaon	14	..	958
97	Dolkura	7	..	410
98	Dumnipara	142	..	238
99	Elahabad	230	..	2,373
100	Elankuri	237	..	240
101	Fatepur	90	..	*
102	Fayezullapur	105	..	391
103	Gondharbbapur	162	..	109
104	Gondhanai	66	..	289
105	Gonguria	179	..	868
106	Gauripara	277	..	807
107	Gerul	169	..	275
108	Ghasipur	194	..	450
109	Gobindapur	148	..	427
110	Godal	10	..	351
111	Gopalpur	123	..	316
112	Gurkhair	96	..	1,109
113	Habili	192	..	214
114	Haldi	258	..	360
115	Haripur	30	..	127
116	Harerampur	28	..	2,872
117	Hasamdipur	153	..	107
118	Hasimabad	89	..	357
119	Ilaspur	141	..	361
120	Itakhor	25	..	131
121	Jadupur	159	..	74
122	Jafarpur	107	..	181
123	Jagadalla	3	..	590
124	Jaganail	9	..	890
125	Jagannathpur	17	..	251
126	Jaharpur	228	..	1,111
127	Jamar	219	..	1,070
128	Jasodapur	225	..	178
129	Jaydebpur	260	..	287
130	Jot Basanta	76	..	171
131	Jot Gouri	62	..	539
132	Jora	102	..	196
133	Jot Hisya	80	..	126
134	Jot Musak	157	..	174
135	Jot Nasir	140	..	163
136	Jot Sultan	81	..	*
137	Kadimabad	85	..	321
138	Kail	261	..	844
139	Kakahar	121	..	724
139	Kakihar	99	..	433
141	Kalsi	31	..	666
142	Kalyani	145	..	620
143	Kamalpur	199	..	353
144	Kandarpur	174	..	190

ALPHABETICAL LIST OF VILLAGES

11 P. S. Banshihari—*contd*

Sl No	Name of Villages	J. L. No.	Population 1971	Population 1981
1	2	3	4	5
145	Kanur	273	..	381
146	Karai	236	..	1,647
147	Karanjabari	79	..	652
148	Karanjipara	93	..	283
149	Karkha	270	..	643
150	Kasba	108	..	696
151	Kelna	120	..	226
152	Kesharghata	164	..	614
153	Kesrail	65	..	915
154	Khanpur	88	..	189
155	Kharua	26	..	515
156	Khayerbari	106	..	174
157	Khidirpur	202	..	711
158	Khoa	55	..	581
159	Khorda Battali	41	..	399
160	Khorna	48	..	707
161	Knusipur	253	..	356
162	Kiamuddipur	91	..	*
163	Kismat Kasba	75	..	453
164	Kitahar	72	..	43
165	Kochpara	46	..	1,003
166	Kokil	83	..	858
167	Kot Khamar	6	..	149
168	Krishnabati	207	..	285
169	Krishshna Charan	86	..	195
170	Krishnapur	188	..	346
171	Kuarsai	271	..	198
172	Kundana	97	..	431
173	Kuskari	151	..	1,014
174	Kusumba	132	..	738
175	Kutubpur	33	..	87
176	Lakshmipur	63	..	173
177	Madhupur	177	..	121
178	Mahabari	190	..	229
179	Mahadipur	223	..	304
180	Mahakher	78	..	304
181	Mahammadpur	163	..	864
182	Mahespur	68	..	49
183	Mahindra	8	..	1,795
184	Mahugram	211	..	983
185	Makrampur	221	..	197
186	Malam	200	..	993
187	Maliandighi	112	..	534
188	Maliara	113	..	255
189	Manchampur	34	..	234
190	Mangalpur	146	..	45
191	Manohara	13	..	391
192	Marara	11	..	641
193	Math Khidirpur	252	..	*
194	Mirahati	472	..	705
195	Mirpur	150	..	172
196	Mirzadpur	127	..	184
197	Mollahar	12	..	385
198	Morgaon	15	..	*
199	Mudafatkochpara	42	..	166
200	Mudafat Makimpur	67	..	*
201	Muknair	18	..	204
202	Mulahat	51	..	412
203	Mungarail	125	..	274
204	Nachhuapara	178	..	189
205	Nahit	36	..	767
206	Nandura	239	..	407
207	Naogaon	40	.	337
208	Noapara	238	.	388
209	Naradas	39	..	734
210	Narayanpur	205	..	519
211	Nehal	95	.	174
212	Nendra	19	..	428
213	Nikharpara	144	..	168
214	Ojantor	232	..	120
215	Oriapara	115	..	27

ALPHABETICAL LIST OF VILLAGES

II P. S. Banshihari—*concld*

Sl No	Name of Villages	J. L. No.	Population 1971	Population 1981
1	2	3	4	5
216	Paharpur	167	..	246
217	Panjarpara	189	..	792
218	Panpara	45	..	396
219	Par Mahasu	135	..	335
220	Paschim Chandipur	126	..	482
221	Pataru	156	..	656
222	Pathanpara	242	..	451
223	Patun	1	..	425
224	Pichhla	198	..	428
225	Pundari	92	..	1,133
226	Puria	191	..	166
227	Raghabnagar	215	..	157
228	Raghunathpur	110	..	19
229	Rahimpur	201	..	400
230	Rajapur	171	..	162
231	Ramkrishnapur	21	..	656
232	Ranbindul	131	..	272
233	Rangapukur	206	..	410
234	Ranipur	175	..	134
235	Rankhanpara	158	..	23
236	Ranthail	143	..	277
237	Rasidpur	256	..	295
238	Rasulpur	137	..	398
239	Raynagar	136	..	620
240	Rejatpur	166	..	79
241	Rupahata	182	..	635
242	Sahabaddipur	147	..	195
243	Sahananda	244	..	680
244	Saidpur	149	..	*
245	Sakrail	204	..	13
246	Samaspur	187	..	164
247	Sankarpur	160	..	138
248	Sarai	195	..	833
249	Sardarpur	130	..	191
250	Sasa	38	..	501
251	Sayestabad	272	..	531
252	Salimabad	203	..	91
253	Serpur	254	..	416
254	Sibpur	259	..	1,794
255	Sihar	224	..	577
256	Simuldanga	52	..	303
257	Sirsi	59	..	1,203
258	Sisa	176	..	345
259	Sobhanpur	100	..	31
260	Sonahan	32	..	688
261	Sridharpur	53	..	208
262	Srikol	56	..	*
263	Srirampur	184	..	665
264	Subarnasarai	196	..	41
265	Sundail	24	..	656
266	Suripukur	220	..	246
267	Syamdas	60	..	145
268	Syampur	193	.	704
269	Thingur	264	..	761
270	Tiabari	50	..	72
271	Tikul	222	..	202
272	Tularam	152	..	76
273	Ukhli	27	..	622
274	Ustair	268	..	183
275	Uttar Amarpur	218	..	561
276	Uttar Benal	71	..	519
277	Uttar Daulatpur	241	..	263
278	Uttar Gopalpur	35	..	250
279	Uttar Lakshmipur	214	..	354
280	Uttar Mulahat	54	..	153
281	Uttar Srirampur	243	..	143
	Total (Rural)			**130,973**

* Uninhabited

Location Code Number i.e. J. L. No. of Mouza (Village)/ Ward No.	Name of Mouza (Village)/ Town/Ward (in absence of name repeat Ward No.)	Area of Mouza (Village) in Hectares and of Town/ Ward in KM²	No. of Occupied Residential Houses	No. of Households	Total Population (including Institutional and Houseless Population)			Scheduled Castes		Scheduled Tribes	
					Persons	Males	Females	Males	Females	Males	Females
1	2	3	4	5	6	7	8	9	10	11	12
11 P. S. Banshihari											
1	Patun	123·02	71	71	425	219	206	15	12	128	131
2	Baramahar	49·30	18	18	82	41	41	..	..	..	..
3	Jagadalla	128 99	104	104	590	294	296	87	79	30	137
4	Cheuti Mahespur	325·55	153	153	786	408	378	129	120	152	138
5	Bairahata	435·95	331	341	1,754	914	840	314	305	215	203
6	Kotkhamar	51·94	32	32	149	68	81	..	..	..	..
7	Dolkura	96·69	81	81	410	212	198	..	..	..	..
8	Mahindra	442·87	325	335	1,759	913	846	220	215	337	310
9	Jaganail	166·61	146	152	809	412	397	128	115	36	45
10	Godal	132·30	48	48	351	180	171	..	..	20	16
11	Marara	194·35	108	108	641	337	304	4	3	..	..
12	Mollahar	79·77	67	67	385	190	195	..	..	..	..
13	Monohara	185·54	85	85	391	205	186	..	..	79	69
14	Dolgaon	185·03	186	186	958	465	493	211	223	40	32
15	Margaon	41·93			Uninhabited						
16	Bahadurpur	77·64	15	15	98	46	52	18	24	10	17
17	Bagkhapur	222·07	169	169	898	471	427	12	5	76	68
18	Murnair	71·73	40	40	204	97	107	..	..	12	12
19	Nendra	233·78	82	82	428	204	224	..	..	138	152
20	Chak Daha	74·05			Uninhabited						
21	Ramkrishnapur	89·33	100	100	565	305	260	133	119	..	..
22	Bhebrahar	86·33	78	78	382	204	178	..	..	..	..
23	Betna	117·67	115	115	574	317	257	68	61	90	84
24	Sundail	114·19	107	107	656	320	336	236	239	1	6
25	Itakhor	68·49	18	18	131	69	62	69	62	..	..
26	Kharua	105·65	84	84	515	255	260	29	26	94	103
27	Ukhil	116·69	110	110	622	304	318	250	267	54	51
28	Harirampur	119·13	567	594	2,872	1,516	1,356	387	311	1	..
29	Dhanaipur	189·84	233	251	1,142	585	557	53	52	173	192
30	Haripur	84·09	14	14	127	68	59	..	..	..	..
31	Kalsi	172·74	132	132	666	353	313	120	96	30	28

CENSUS ABSTRACT

Literates		MAIN WORKERS													
		Total Main Workers (I—IX)		Cultivators (I)		Agricultural Labourers (II)		Household Industry-Manufacturing, Processing, Servicing and Repairing [V(a)]		Other Workers [III, IV, V(b) & VI to IX]		Marginal Workers		Non-workers	
Males	Females	Males	Females	Males	Females	Males	Females	Males	Females	Males	Females	Males	Females	Males	Females
13	14	15	16	17	18	19	20	21	22	23	24	25	26	27	28
51	15	122	4	83	..	35	4	1	..	3	..	10	108	87	94
15	8	19	..	10	..	8	..	..	..	1	..	3	1	19	40
40	13	186	104	143	67	41	37	..	..	2	..	..	..	108	192
29	1	226	3	152	..	73	3	..	..	1	..	2	..	180	375
406	165	469	19	333	2	107	10	4	7	25	..	5	38	440	783
42	21	39	5	37	5	1	..	..	..	1	..	..	..	29	76
105	48	109	5	68	..	38	5	..	..	3	..	..	..	103	193
117	40	506	15	439	11	50	4	..	..	17	..	13	90	394	741
134	24	232	82	150	..	69	51	7	31	6	..	1	11	179	304
71	11	103	3	69	..	32	3	..	..	2	..	..	..	77	168
140	67	184	23	117	1	59	22	..	..	8	..	1	..	152	281
95	55	108	..	78	..	30	..	..	..	..	..	..	..	82	195
62	28	123	44	43	..	73	44	..	..	7	..	..	..	82	142
98	12	272	37	162	1	94	36	..	..	16	..	..	..	193	456
						Uninhabited									
4	1	29	5	18	..	8	..	..	2	3	3	1	14	16	33
123	36	243	53	100	1	130	52	2	..	11	..	26	53	202	321
27	7	47	10	27	..	20	10	..	..	..	..	..	..	50	97
35	10	119	33	59	..	57	31	1	..	2	2	2	45	83	146
						Uninhabited									
151	48	150	5	80	..	42	..	2	..	26	5	..	..	155	255
55	11	119	4	51	1	59	1	..	..	9	2	..	..	85	174
137	64	169	3	78	1	54	..	1	..	36	2	2	83	146	171
103	38	198	41	106	5	61	19	18	17	13	..	..	7	122	288
2	..	43	3	40	..	3	3	..	..	..	..	..	..	26	59
21	5	128	8	92	3	36	5	..	..	..	..	..	..	127	252
110	9	161	4	104	2	49	2	..	..	8	..	23	28	120	286
886	608	668	45	123	2	151	4	6	1	388	38	..	..	848	1,311
232	104	289	101	50	..	168	95	..	2	71	4	4	..	292	456
32	6	33	..	31	..	2	..	..	..	..	..	..	..	35	59
122	40	182	11	61	..	88	11	..	..	33	..	..	..	171	302

Location Code Number i.e. J. L. No. of Mouza (Village)/ Ward No.	Name of Mouza (Village)/ Town/Ward (in absence of name repeat Ward No.)	Area of Mouza (Village) in Hectares and of Town/ Ward in KM²	No. of Occupied Residential Houses	No. of Households	Total Population (including Institutional and Houseless Population)			Scheduled Castes		Scheduled Tribes	
					Persons	Males	Females	Males	Females	Males	Females
1	2	3	4	5	6	7	8	9	10	11	12
11 P. S. Banshihari—contd.											
32	Sonahan	127·12	129	129	688	331	357	..	..	108	118
33	Kutubpur	69·31	17	17	87	48	39	..	..	..	..
34	Manchampur	102·57	44	44	234	112	122	..	..	9	10
35	Uttar Gopalpur	98·64	45	45	250	124	126	36	35	..	..
36	Nahit	126·70	136	136	767	375	392	1	2	110	116
37	Bagbari	441·40	179	179	1,016	498	518	38	42	243	262
38	Sasa	59·91	84	84	501	256	245	256	245	..	..
39	Naradas	165·89	123	123	734	372	362	54	53	74	80
40	Naogaon	108·09	56	56	337	177	160	177	160	..	..
41	Khorda Battali	144·34	56	56	399	198	201	1	..	150	156
42	Modapai Kochpara	48·58	28	28	166	80	86	..	..	65	71
43	Chhayghara	164·08	141	143	852	417	435	..	..	66	53
44	Baul	99·37	11	11	61	32	29	1	6	31	23
45	Panpara	80·65	68	68	396	217	179	137	113	23	29
46	Kochpara	226·72	160	160	1,003	515	488	431	404	66	61
47	Barakundana	219·31	77	77	422	202	220	53	68	56	65
48	Khorna	264·77	143	143	707	358	349	12	9	112	119
49	Beldangi	113·95	99	99	534	258	276	..	..	77	91
50	Tiabari	65·15	15	15	72	39	33	..	..	..	..
51	Mollahat	78·53	82	82	412	210	202	57	55	49	56
52	Simuldanga	54·63	62	62	303	165	138	13	13	..	..
53	Sridharpur	90 88	38	38	208	101	107	..	..	19	19
54	Uttar Molahat	80·56	35	35	153	78	75	..	..	78	75
55	Khoa	157·80	110	110	581	282	299	107	105	45	46
56	Srikol	78·58			Uninhabited						
57	Chhatrabhog	44·03	22	22	104	58	46	58	46	..	..
58	Dangram	112·59	141	141	670	352	318	83	83	64	70
59	Sirsi	208·04	224	234	1,203	611	592	75	63	71	78
60	Shyamdas	82·19	30	30	145	81	64	81	64	..	..
61	Bora	295 71	141	141	801	431	370	122	103	106	100
62	Jot Gauri	83·06	88	88	539	261	278	22	20	170	172

CENSUS ABSTRACT

Literates		MAIN WORKERS												Marginal Workers		Non-workers	
		Total Main Workers (I—IX)		Cultivators (I)		Agricultural Labourers (II)		Household Industry-Manufacturing, Processing, Servicing and Repairing [V(a)]		Other Workers [III, IV, V(b) & VI to IX]							
Males	Females	Males	Females	Males	Females	Males	Females	Males	Females	Males	Females						
13	14	15	16	17	18	19	20	21	22	23	24			25	26	27	28
71	25	176	69	67	..	107	69	..	..	2	..			..	..	155	288
8	2	26	..	9	..	16	..	..	..	1	..			..	..	22	39
50	22	66	..	39	..	18	..	..	..	9	..			..	..	46	122
60	27	70	..	46	..	24	..	..	..	..	..			..	..	54	126
65	20	214	7	149	..	57	7	..	..	8	..			..	..	161	385
25	2	332	..	185	..	147	..	..	..	..	..			4	..	162	518
54	1	157	37	95	..	61	37	..	..	1	..			..	..	99	208
57	5	210	56	135	4	73	52	..	..	2	..			..	..	162	306
8	..	99	1	98	..	1	1	..	..	..	..			..	..	78	159
15	..	125	108	124	105	..	3	..	..	1	..			..	..	73	93
7	..	43	14	27	..	16	14	..	..	..	..			..	..	37	72
105	55	189	5	56	3	129	2	..	..	4	..			..	..	228	430
2	..	16	6	13	..	3	6	..	..	..	..			..	..	16	23
80	15	110	29	73	..	37	29	..	..	..	..			..	..	107	150
115	17	281	96	153	25	127	71	..	..	1	..			..	..	234	392
86	30	128	1	89	..	32	1	6	..	1	..			..	..	74	219
106	39	193	72	90	6	99	66	..	..	4	..			2	9	163	268
87	43	126	5	82	5	41	..	..	..	3	..			..	..	132	271
22	8	22	1	18	1	4	..	..	..	..	..			..	..	17	32
60	22	118	52	57	..	61	52	..	..	..	..			..	..	92	150
70	40	96	3	52	2	41	1	..	..	3	..			7	5	62	130
64	51	48	5	34	4	4	..	..	..	10	1			..	..	53	102
13	1	48	6	7	..	41	6	..	..	.	..			..	44	30	25
74	21	177	19	90	..	84	19	..	..	3	..			..	3	105	277
							Uninhabited										
18	2	43	..	18	..	24	..	..	..	1	..			..	6	15	40
162	96	200	126	70	4	112	121	..	..	18	1			18	5	134	187
180	66	330	20	197	3	125	8	..	..	8	9			4	1	277	571
37	2	43	1	33	..	10	..	..	1	..	..			..	..	38	63
196	85	256	32	112	..	138	32	..	..	6	..			..	..	175	338
18	7	148	145	132	1	16	144	..	..	..	..			..	21	113	112

Location Code Number i.e. J. L. No. of Mouza (Village)/ Ward No.	Name of Mouza (Village)/ Town/Ward (in absence of name repeat Ward No.)	Area of Mouza (Village) in Hectares and of Town/ Ward in KM²	No. of Occupied Residential Houses	No. of Households	Total Population (including Institutional and Houseless Population)			Scheduled Castes		Scheduled Tribes	
					Persons	Males	Females	Males	Females	Males	Females
1	2	3	4	5	6	7	8	9	10	11	12
11 P. S. Banshihari—contd.											
63	Lakshmipur	55·98	38	38	173	93	80	20	12	..	..
64	Dakshin Bahadurpur	77·06	85	85	437	216	221	6	8	41	38
65	Kesrail	185·85	165	165	915	469	446	29	24	83	73
66	Gandhnai	152·60	60	60	289	155	134	..	..	53	53
67	Mudafat Makimpur	70·24			Uninhabited						
68	Mahespur	50·69	9	9	49	24	25	..	..	24	25
69	Dhulinakor	108·77	91	91	519	255	264	33	32	16	20
70	Dakshin Banal	103·72	70	70	345	166	179	7	6	100	105
71	Uttar Benal	115·68	101	101	519	256	263	69	78	54	53
72	Kitahar	88·80	9	9	43	24	19	..	..	..	..
73	Arazi Huzuri Kasba	76·70	72	72	384	208	176	20	20	69	49
74	Bara Kasba	252·30	123	123	720	361	359	..	..	189	186
75	Kismat Kasba	180·51	86	86	453	209	244	14	18	159	174
76	Jol Basanta	93·26	37	37	171	95	76	..	..	..	..
77	Daulatpur	81·03	101	101	1,029	528	501	80	88	34	35
78	Mahakhor	89·25	50	50	304	143	161	..	..	..	..
79	Karanjabari	111·93	112	112	652	341	311	4	1	..	..
80	Jothisya	62·57	31	31	126	71	55	..	..	..	..
81	Jot Sultana	84 67			Uninhabited						
82	Birahar	113·83	99	99	516	259	257	96	104	44	41
83	Kekil	200·00	166	166	858	415	443	31	18	112	138
84	Debrajpur	79·93	102	102	514	252	262	14	20	16	22
85	Kadimabad	69·40	59	59	321	161	160	83	72	12	13
86	Krishna Charan	74·54	43	43	195	92	103	..	..	17	14
87	Brahmangaon	226·43	168	168	919	471	448	15	17	149	140
88	Khanpur	66·32	39	39	189	94	95	30	28	43	43
89	Hasimabad	54·56	82	82	357	171	186	44	52	..	..
90	Tatepur	68·48			Uninhabited						
91	Kiamuddipur	48·85			Uninhabited						
92	Pundari	240·33	214	224	1,133	579	554	71	78	86	94
93	Karanjipara	52·83	41	41	283	140	143	..	..	..	..

CENSUS ABSTRACT

Literates		MAIN WORKERS												Non-workers	
		Total Main Workers (I—IX)		Cultivators (I)		Agricultural Labourers (II)		Household Industry-Manufacturing, Processing, Servicing and Repairing [V(a)]		Other Workers [III, IV, V(b) & VI to IX]		Marginal Workers			
Males	Females	Males	Females	Males	Females	Males	Females	Males	Females	Males	Females	Males	Females	Males	Females
13	14	15	16	17	18	19	20	21	22	23	24	25	26	27	28
40	26	45	2	34	2	5	..	..	..	6	..	..	..	48	78
101	59	129	7	94	1	30	6	..	..	5	..	..	..	87	214
173	68	265	59	140	2	107	44	6	9	12	4	2	6	202	381
29	14	85	30	50	7	35	23	..	..	..	..	..	..	70	104
							Uninhabited								
2	..	15	14	3	1	12	13	..	..	..	..	..	1	9	10
100	50	154	..	97	..	55	..	..	..	2	..	..	30	101	234
34	14	117	82	57	5	60	77	..	..	..	..	..	..	49	97
110	71	130	9	80	1	36	8	..	..	14	..	..	..	126	254
16	10	13	..	4	..	7	..	..	..	2	..	..	..	11	19
102	54	121	..	59	..	52	..	..	..	10	..	4	..	83	176
116	41	222	33	114	..	107	33	..	..	1	..	1	98	138	228
86	22	135	1	68	1	61	..	..	..	6	..	2	..	72	243
47	21	48	..	28	..	19	..	..	..	1	..	4	..	43	76
285	115	279	16	95	4	46	6	32	..	105	6	12	76	237	409
43	25	61	2	34	2	20	..	..	..	7	..	9	2	73	157
129	43	160	1	117	..	35	1	..	..	8	..	6	..	175	310
35	16	33	3	19	2	12	1	..	..	2	..	..	..	38	52
							Uninhabited								
124	20	150	3	78	1	65	2	..	..	7	..	23	49	86	205
167	77	258	134	106	9	137	122	1	..	14	2	..	..	157	309
79	24	154	1	81	..	69	1	..	..	4	..	..	..	98	261
75	53	78	3	27	..	40	..	2	3	9	..	12	24	71	133
36	16	57	11	46	..	11	11	.	..	..	..	..	49	35	43
109	52	287	93	122	..	147	92	17	1	1	..	1	..	183	355
28	9	49	1	29	..	17	1	1	..	2	..	..	..	45	94
69	37	95	..	47	..	44	..	..	..	4	..	2	116	74	70
							Uninhabited								
							Uninhabited								
231	88	297	126	179	53	110	72	..	..	8	1	2	194	280	234
48	16	74	..	47	..	24	..	..	..	3	..	..	65	66	78

Location Code Number i.e. J. L. No. of Mouza (Village)/ Ward No.	Name of Mouza (Village)/ Town/Ward (in absence of name repeat Ward No.)	Area of Mouza (Village) in Hectares and of Town/ Ward in KM²	No. of Occupied Residential Houses	No. of Households	Total Population (including Institutional and Houseless Population)			Scheduled Castes		Scheduled Tribes	
					Persons	Males	Females	Males	Females	Males	Females
1	2	3	4	5	6	7	8	9	10	11	12
11 P. S. Banshihari—contd.											
94	Asrafpur	124·64	15	15	102	54	48	..	..	..	..
95	Nehal	129·25	28	28	174	80	94	..	..	..	..
96	Gurkhair	215·35	187	187	1,109	552	557	43	42	85	85
97	Kundana	90·70	77	73	431	213	218	..	..	..	..
98	Atharbbabak	69·47			Uninhabited						
99	Kakihar	74·81	83	83	433	205	228	3	4	..	..
100	Sobhanpur	85·76	6	6	31	18	13	..	..	18	13
101	Chhatrakunda	124·05	125	125	568	286	282	54	56	117	116
102	Jot Bora	60·48	34	34	196	110	86	..	..	16	13
103	Aminpur	40·49	23	23	111	53	58	..	..	..	..
104	Charla	73·14	34	36	175	97	78	..	..	..	..
105	Fayezullapur	151·25	73	75	391	191	200	..	..	43	49
106	Khayerbari	67·49	32	32	174	90	84	2	1	34	24
107	Jafarpur	52·49	33	33	181	99	82	..	..	14	10
108	Kasba	154·43	121	121	696	352	344	327	318	14	14
109	Bahirdhanjer	174·61	95	95	509	252	257	46	56	..	..
110	Raghunathpur	41·72	3	3	19	8	11	..	..	6	9
111	Bagulahar	87·57	118	118	708	357	351	25	22	1	..
112	Maliandighi	243·84	107	107	534	277	257	59	61	210	192
113	Maliari	60·78	45	45	285	142	143	..	..	..	..
114	Chakla	189·33	206	216	1,151	583	568	66	57	59	52
115	Oriapara	46·04	6	6	27	13	14	..	.	8	8
116	Bimalanandapur	143 30	77	77	423	220	203	89	67	131	136
117	Madhabpur	76·84	24	24	121	60	61	53	53	..	..
118	Charpara	50·54	25	25	134	75	59	75	59	..	..
119	Bhobabatdanga	52·32	28	28	147	75	72	75	72	..	..
120	Kelna	171·11	41	41	226	104	122	38	47	62	74
121	Karahar	65·31	130	130	724	369	355	..	..	..	
122	Dahuakuri	88·32	45	45	261	124	137	..	..	..	..
123	Gopalpur	176·26	63	63	316	157	159	71	62	40	52

CENSUS ABSTRACT

Literates		MAIN WORKERS												Non-workers	
		Total Main Workers (I—IX)		Cultivators (I)		Agricultural Labourers (II)		Household Industry-Manufacturing, Processing, Servicing and Repairing [V(a)]		Other Workers [III, IV, V(b) & VI to IX]		Marginal Workers			
Males	Females	Males	Females	Males	Females	Males	Females	Males	Females	Males	Females	Males	Females	Males	Females
13	14	15	16	17	18	19	20	21	22	23	24	25	26	27	28
11	1	22	..	..	..	7	..	..	..	..	..	..	26	32	22
13	4	53	..	43	..	10	..	..	..	..	..	..	43	27	51
314	192	319	72	140	..	164	71	2	..	13	1	1	2	232	483
76	25	106	..	68	..	38	..	..	..	..	..	..	..	107	218
						Uninhabited									
68	16	110	..	81	..	29	..	..	..	..	..	..	..	95	228
2	..	10	5	4	1	5	4	..	..	1	..	..	..	8	8
80	28	154	25	88	5	54	19	1	1	11	..	..	..	132	257
54	19	56	1	43	..	12	1	..	..	1	..	..	..	54	85
30	16	32	..	17	..	12	..	..	..	3	..	..	..	21	58
43	19	45	..	26	..	15	..	..	..	4	..	..	..	52	78
84	44	107	6	64	4	38	2	..	..	5	..	2	..	82	194
30	9	43	3	25	1	15	2	2	..	1	..	..	..	47	81
39	6	56	..	38	..	17	..	1	..	..	..	..	..	43	82
162	30	158	3	155	3	..	..	..	..	3	..	7	..	187	341
77	17	142	4	78	2	61	2	..	..	3	..	3	..	107	253
1	..	6	6	2	..	4	6	..	..	..	..	..	..	2	5
127	56	195	2	146	..	42	..	2	2	5	..	9	..	153	349
20	5	159	102	98	55	52	44	1	..	8	3	..	..	118	155
60	22	64	..	39	..	21	..	..	..	4	..	1	..	77	143
241	120	307	31	185	..	106	26	..	..	16	5	14	9	262	528
2	..	8	..	3	..	5	..	..	..	..	..	..	1	5	13
78	9	127	31	85	..	36	25	4	6	2	..	..	1	93	171
4	..	39	..	29	..	10	..	..	..	..	..	1	..	20	61
11	..	46	2	41	2	4	..	..	..	1	..	1	..	28	57
7	1	40	..	28	..	12	..	..	..	..	..	6	..	29	72
21	11	64	45	24	5	40	..	..	..	..	..	6	7	34	70
219	85	222	151	157	85	63	66	..	..	2	..	..	..	147	204
75	51	70	..	55	..	9	..	..	..	6	..	..	..	54	137
62	20	79	4	70	3	7	1	..	..	2	..	..	..	78	155

Location Code Number i.e. J. L. No. of Mouza (Village)/ Ward No.	Name of Mouza (Village)/ Town/Ward (in absence of name repeat Ward No.)	Area[3] of Mouza (Village) in Hectares and of Town/ Ward in KM[2]	No. of Occupied Residential Houses	No. of Households	Total Population (including Institutional and Houseless Population)			Scheduled Castes		Scheduled Tribes	
					Persons	Males	Females	Males	Females	Males	Females
1	2	3	4	5	6	7	8	9	10	11	12
11 P. S. Banshihari—contd.											
124	Badalpur	157·88	184	184	980	511	469	190	175	123	107
125	Mungarali	102·82	80	80	427	226	201	48	30	141	144
126	Paschim Chandipur	128·61	73	73	482	252	230	94	80	30	35
127	Bighua	86·93	63	63	324	173	171	72	68	76	56
128	Bhaior	152·73	147	147	863	438	425	289	272	9	13
129	Baragram	372 13	278	288	1,640	831	809	156	129	165	169
130	Sardarpur	109·57	34	34	191	92	99	56	60	34	37
131	Kandindul	42·32	42	42	272	138	134	138	134	..	..
132	Kusumba	159·22	107	108	738	388	350	158	152	51	46
133	Alipur	44 60	59	59	350	174	176	79	91	95	85
134	Bhitarmasun	227·53	143	143	843	454	389	355	314	12	9
135	Parmahasu	112·98	63	66	335	179	156	..	..	46	36
136	Raynagar	256·36	126	126	620	306	314	75	79	152	138
137	Rasulpur	94·59	75	75	398	213	185	44	51	70	61
138	Chaugharia	137·61	42	42	281	136	145	87	93	49	52
139	Angaran	125·14	71	71	423	211	212	145	148	5	8
140	Jot Nasir	60 85	27	30	163	86	77	47	41	39	36
141	Ilaspur	65 00	65	65	361	175	186	6	7	49	60
142	Dumnipara	88·17	45	45	238	115	123	48	52	48	50
143	Ranthail	72·24	52	52	277	135	142	..	..	79	84
144	Nikharpara	74·58	34	34	168	86	82	..	..	6	2
145	Kalyani	83·72	104	104	620	314	306	12	12	17	18
146	Mangalpur	64·20	7	8	45	23	22	20	19	..	..
147	Sahabaddipur	93·18	36	36	195	105	90	31	28	70	61
148	Gobindapur	61·80	81	81	427	232	195	4	3	..	..
149	Saidpur	40 97			Uninhabited						
150	Mirpur	50·28	34	34	172	88	84	..	..	..	..
151	Kuskari	264·69	199	199	1,014	511	503	5	2	90	93
152	Tularam	61·03	17	17	76	39	37	..	..	..	..
153	Hasamdipur	79·41	24	24	107	51	56	..	..	..	..

CENSUS ABSTRACT

Literates		MAIN WORKERS												Marginal Workers		Non-workers	
		Total Main Workers (I—IX)		Cultivators (I)		Agricultural Labourers (II)		Household Industry-Manufacturing, Processing, Servicing and Repairing [V(a)]		Other Workers [III, IV, V(b) & VI to IX]							
Males	Females	Males	Females	Males	Females	Males	Females	Males	Females	Males	Females						
13	14	15	16	17	18	19	20	21	22	23	24			25	26	27	28
257	124	260	67	156	14	65	51	2	1	37	1			..	..	251	402
70	14	120	39	76	5	26	25	7	9	11	..			..	..	106	162
67	9	140	3	113	..	7	..	..	..	20	3			7	64	105	163
36	8	87	1	59	..	22	..	..	..	6	1			5	50	81	100
142	29	240	85	155	2	69	79	1	4	15	..			..	..	198	340
249	82	468	59	303	4	126	50	6	..	33	5			6	63	357	687
26	1	57	10	45	1	12	9	..	..	..	..			..	..	35	89
47	3	77	..	75	..	2	..	..	..	..	..			..	..	61	134
158	38	173	30	146	10	22	20	..	..	5	..			..	3	215	317
37	4	95	6	68	..	25	6	..	..	2	..			9	19	70	151
181	35	235	10	169	..	60	10	..	..	6	..			1	..	218	379
44	8	98	..	72	..	18	..	..	..	8	..			..	..	81	156
61	28	166	76	119	31	43	29	3	16	1	..			..	..	140	238
62	12	112	50	98	14	11	36	..	..	3	..			..	..	101	135
36	3	87	9	66	1	21	8	..	..	..	..			3	13	46	123
30	..	116	..	91	..	25	..	..	..	..	..			..	..	95	212
20	..	60	7	30	..	30	7	..	..	..	..			..	..	26	70
68	31	94	1	48	..	43	1	..	..	3	..			..	..	81	185
25	1	79	10	21	..	58	10	..	..	..	.			..	..	36	113
44	5	83	52	76	13	6	39	..	..	1	..			..	..	52	90
22	11	47	2	43	..	4	2	..	..	..	..			..	..	39	80
146	55	178	8	109	..	46	5	6	2	17	1			..	..	136	298
7	1	15	..	9	..	6	..	..	..	..	..			..	..	8	22
26	3	51	2	31	..	19	2	..	..	1	..			..	..	54	88
106	50	127	1	89	1	35	..	..	..	3	..			..	1	105	193
							Uninhabited										
44	26	43	..	28	..	14	..	..	..	1	..			..	..	45	84
155	62	260	15	124	..	126	15	..	..	10	..			..	..	251	488
14	6	22	..	9	..	13	..	..	..	..	..			..	20	17	17
7	4	33	2	15	..	18	2	..	..	..	..			..	..	18	54

Location Code Number i.e. J. L. No. of Mouza (Village)/ Ward No.	Name of Mouza (Village)/ Town/Ward (in absence of name repeat Ward No.)	Area[2] of Mouza (Village) in Hectares and of Town/ Ward in KM[2]	No. of Occupied Residential Houses	No. of Households	Total Population (including Institutional and Houseless Population)			Scheduled Castes		Scheduled Tribes	
					Persons	Males	Females	Males	Females	Males	Females
1	2	3	4	5	6	7	8	9	10	11	12
11 P. S. Banshihari—contd.											
154	Biralipara	112·18	37	37	182	93	89	11	9	26	25
155	Bhutihari	64·64	13	13	78	36	42	..	..	..	..
156	Patāra	165·73	128	128	656	349	307	56	44	36	32
157	Jot Musar	71·14	27	27	174	95	79	18	14	..	..
158	Rankhanpara	84·41	5	5	23	12	11	..	..	12	11
159	Jadupur	88·53	16	16	74	40	34	..	..	..	..
160	Sahnkarpur	70·17	25	25	138	69	69	..	..	16	22
161	Baharail	132·15	98	98	500	264	236	48	47	130	108
162	Jandharbbapur	70·50	24	24	109	55	54	..	..	..	..
163	Mahhmmadpur	107·53	152	153	864	445	419	58	64	..	..
164	Kesargata	177·10	116	116	614	313	301	103	85	185	186
165	Barabari	70·76	43	43	192	108	84	19	22	29	21
166	Rejatpur	50·86	18	18	79	37	42	..	..	..	..
167	Paharpur	71·08	60	60	246	109	137	..	..	..	..
168	Amilas	172·27	106	106	580	287	293	..	..	113	116
169	Gerul	49.32	53	53	275	136	139	4	7	132	132
170	Deogaon	162·49	103	103	493	257	236	75	75	119	118
171	Rajapur	50·76	34	34	162	82	80	76	73	..	..
172	Mirahati	288·73	156	158	705	337	368	106	119	116	135
173	Dakshin Gopalpur	86·35	87	87	417	205	212	80	98	55	60
174	Kandarpur	92·35	35	35	190	105	85	..	..	24	16
175	Ranipur	61·43	27	27	134	72	62	8	11	..	..
176	Sisa	74·48	60	60	345	176	169	14	14	158	150
177	Balmanipur	54·16	21	21	113	54	59	54	59	..	..
178	Nachhuapara	66·69	37	37	189	101	88	..	..	1	..
179	Ganguria	197·82	184	184	868	433	435	66	58	243	256
180	Bikaldanga	132·84	65	65	360	173	187	..	..	104	106
181	Amarpur	50·73			Uninhabited						
182	Rupahata	101·39	114	116	635	318	317	135	126	31	27
183	Chhota Faizullapur	58·57	51	51	219	111	108	..	..	..	..

CENSUS ABSTRACT

Literates		MAIN WORKERS													
		Total Main Workers (I—IX)		Cultivators (I)		Agricultural Labourers (II)		Household Industry-Manufacturing, Processing, Servicing and Repairing [V(a)]		Other Workers [III, IV, V(b) & VI to IX]		Marginal Workers		Non-workers	
Males	Females	Males	Females	Males	Females	Males	Females	Males	Females	Males	Females	Males	Females	Males	Females
13	14	15	16	17	18	19	20	21	22	23	24	25	26	27	28
23	6	57	..	31	..	26	..	..	..	..	..	3	..	33	89
20	21	22	3	13	1	8	2	..	..	1	..	2	..	12	39
199	70	213	2	98	..	96	1	..	..	19	1	4	51	132	254
48	22	43	2	33	..	7	1	1	1	2	..	..	..	52	77
2	..	6	..	3	..	2	..	..	..	1	..	..	..	6	11
9	6	26	..	14	..	12	..	..	..	..	..	..	..	14	34
27	10	37	..	23	..	14	..	..	..	..	..	..	..	32	69
15	5	154	66	114	27	39	39	.	..	1	..	..	..	110	170
19	10	35	.	11	..	18	..	.	..	6	..	..	..	20	54
255	156	211	21	83	5	49	10	..	..	79	6	..	..	234	398
104	29	166	42	110	20	52	12	1	1	3	9	9	7	138	252
38	8	48	4	22	2	23	..	..	..	3	2	3	..	57	80
9	8	18	..	12	..	5	..	..	..	1	..	..	..	19	42
30	27	59	4	37	4	18	..	..	..	4	..	4	..	46	133
86	34	154	..	102	..	48	..	..	..	4	..	..	..	133	293
10	1	60	2	43	2	17	..	..	..	..	..	1	..	75	137
77	28	128	9	98	2	18	7	5	..	7	..	11	..	118	227
40	14	34	1	21	..	11	..	..	1	2	..	13	..	35	79
112	53	209	25	145	2	37	22	..	..	27	1	.	..	128	343
56	16	117	..	86	..	24	..	..	..	7	..	7	..	81	212
30	8	51	1	26	..	23	1	..	..	2	..	13	..	41	84
14	2	37	..	28	..	8	..	..	..	1	..	4	..	31	62
..	..	110	104	94	87	16	17	..	..	..	..	..	..	66	65
32	14	32	..	12	..	14	..	..	..	6	..	..	..	22	59
36	17	58	..	37	..	20	..	..	..	1	..	..	..	43	88
122	43	232	11	199	4	28	7	.	..	5	..	..	..	201	424
57	17	100	11	65	..	30	11	2	..	3	..	5	65	68	111
							Uninhabited								
86	47	177	..	78	..	82	..	17	..	..	..	..	12	141	305
36	3	69	..	37	..	32	..	..	..	..	..	..	..	42	108

Location Code Number i.e. J. L. No. of Mouza (Village)/ Ward No.	Name of Mouza (Village)/ Town/Ward (in absence of name repeat Ward No.)	Area of Mouza (Village) in Hectares and of Town/ Ward in KM²	No. of Occupied Residential Houses	No. of Households	Total Population (including Institutional and Houseless Population)			Scheduled Castes		Scheduled Tribes	
					Persons	Males	Females	Males	Females	Males	Females
1	2	3	4	5	6	7	8	9	10	11	12
11 P. S. Banshihari—contd.											
184	Sirampur	165 08	120	120	665	327	338	47	49	106	115
185	Baje Rupahat	55·96	33	33	151	69	82	..	..	..	..
186	Balipukur	96·94	102	103	505	254	251	..	..	76	79
187	Samaspur	69·68	31	31	164	79	85	..	..	52	53
188	Krishnapur	64·11	69	69	346	175	171	29	29	65	80
189	Panjarpara	114·25	151	151	792	397	395	50	56	57	62
190	Mahabari	102.68	44	44	229	106	123	21	18	74	93
191	Puria	83·46	27	27	166	82	84	..	..	..	..
192	Habili	46·28	33	33	214	145	69	88	45	26	21
193	Syampur	93·53	126	126	704	375	329	51	42	86	93
194	Ghasipur	87·50	73	73	450	236	214	..	..	42	43
195	Sakai	187·07	149	152	833	440	393	192	182	57	57
196	Subarnasarai	126·70	11	11	41	17	24	..	..	17	24
197	Chenra	87·40	68	61	347	179	168	2	2	95	98
198	Pichhla	44·65	78	78	428	212	216	120	120	23	31
199	Kamalpur	67·86	49	49	353	183	170	166	153	3	6
200	Malam	186·73	187	189	993	519	474	183	189	11	15
201	Rahimpur	47·90	68	68	400	202	198	119	119	..	..
202	Khidirpur	147·67	110	110	711	361	350	272	269	3	2
203	Selimabad	90·34	18	18	91	45	46	45	46	..	..
204	Sakrail	54·51	3	3	13	7	6	..	..	..	..
205	Narayanpur	62·87	89	89	519	245	274	48	51	23	23
206	Rangapukur	97·46	84	86	410	214	196	..	..	9	6
207	Krishnabati	93·84	55	55	285	138	147	54	52	17	15
208	Chandmukh	139·68	107	107	669	327	342	..	..	12	14
209	Bansihari	117·32	90	90	485	245	240	51	50	..	..
210	Bhimbati	52·21			Uninhabited						
211	Mahugram	289·71	169	169	983	510	473	85	69	87	92
212	Chandipur	113·26	100	100	555	295	260	111	103	106	88
213	Dasul	193·76	179	180	1,026	530	496	200	184	162	169

CENSUS ABSTRACT

Literates		MAIN WORKERS												Non-workers	
		Total Main Workers (I—IX)		Cultivators (I)		Agricultural Labourers (II)		Household Industry-Manufacturing, Processing, Servicing and Repairing [V(a)]		Other Workers [III, IV, V(b) & VI to IX]		Marginal Workers			
Males	Females	Males	Females	Males	Females	Males	Females	Males	Females	Males	Females	Males	Females	Males	Females
13	14	15	16	17	18	19	20	21	22	23	24	25	26	27	28
85	29	212	..	133	..	75	..	..	..	4	..	..	2	115	336
28	11	43	2	23	2	15	..	..	..	—	..	..	..	26	80
70	22	154	1	64	1	80	..	..	..	10	..	2	51	98	199
7	3	49	1	24	1	25	..	..	..	..	..	..	31	30	53
59	17	97	..	37	..	42	..	..	..	18	..	..	..	78	171
116	54	206	12	117	9	69	1	..	..	20	2	3	36	188	347
23	8	53	4	18	2	35	2	..	..	..	..	..	..	53	119
32	14	46	..	35	..	8	..	..	..	3	..	..	..	36	84
18	1	122	..	5	..	55	..	1	..	61	..	..	35	23	34
106	14	215	..	90	..	64	..	..	..	61	..	19	22	141	307
92	26	118	1	86	..	28	.	.	..	4	1	..	..	118	213
184	61	221	..	158	..	41	..	..	..	22	..		..	219	393
4	..	10	..	7	..	3	..	..	..	..	..	..	..	7	24
48	13	112	3	50	1	61	2	..	..	1	..	..	..	67	165
50	5	117	4	100	3	17	..	..	..	..	1	..	..	95	212
36	5	101	..	98	..	3	..	..	..	..	..	..	..	82	170
242	124	274	8	106	1	91	3	11	1	66	3	..	..	245	466
49	5	122	11	48	1	64	9	..	.	10	1	..	..	80	187
106	15	198	24	141	..	40	23	4	1	13	..	..	..	163	326
18	6	37	8	9	8	23	..	..	..	5	..	..	..	8	38
4	4	6	..	5	..	1	..	..	..			..	..	1	6
93	69	133	45	77	3	34	40	..	..	22	2	..	..	112	229
119	70	100	6	61	..	33	5	2	..	4	1	..	..	114	190
63	39	68	3	24	1	34	..	1	1	9	1	10	4	60	140
107	47	153	..	99	..	48	..	..	..	6	..	..	..	174	342
91	46	132	..	73	..	55	..	..	..	4	..	..	..	113	240
							Uninhabited								
301	167	260	29	153	..	54	25	3	..	50	4	..	15	250	429
99	44	140	18	66	..	54	15	1	3	19	..	..	..	155	242
184	78	279	9	173	..	94	8	3	..	9	1	..	..	251	487

Location Code Number i.e. J. L. No. of Mouza (Village)/ Ward No.	Name of Mouza (Village)/ Town/Ward (in absence of name repeat Ward No.)	Area[3] of Mouza (Village) in Hectares and of Town/ Ward in KM²	No. of Occupied Residential Houses	No. of Households	Total Population (including Institutional and Houseless Population)			Scheduled Castes		Scheduled Tribes	
					Persons	Males	Females	Males	Females	Males	Females
1	2	3	4	5	6	7	8	9	10	11	12
11 P. S. Banshihari—contd.											
214	Uttar Kasramipur	65·65	63	63	354	182	172	46	41	..	..
215	Raghabnagar	176·17	30	30	157	69	88	42	52	27	36
216	Daudpur	122·77	70	70	400	203	197	61	63	..	..
217	Jagannathpur	68·89	44	44	251	125	126	93	88	10	14
218	Uttar Ramarpur	161·80	101	101	561	287	274	85	64	43	52
219	Jamar	283·73	196	206	1,070	551	519	276	262	249	237
220	Suripukur	120·80	50	50	246	117	129	..	..	..	..
221	Makrampur	62·73	32	32	197	100	97	..	..	100	97
222	Tikul	127·02	34	34	202	97	105	..	..	79	91
223	Bhingaldaha	102·07	69	69	398	203	195	93	81	..	
224	Sihal	81·76	110	111	577	299	278	126	102	1	..
225	Jasodapur	44·13	35	35	178	91	87	..	..	..	..
226	Dhutura	134·01	57	57	320	160	160	..	..	2	3
227	Banipara	63·70	78	80	456	230	226	3	1	2	2
228	Jaharpur	202·36	197	197	1,111	564	547	105	102	..	..
229	Dakshingaon	47·59	16	16	95	45	50	..	..	..	..
230	Elahabad	752·51	436	436	2,373	1,206	1,167	452	423	209	207
231	Chandipukur	65·94	31	31	167	90	77	..	..	12	10
232	Ojantor	84·10	24	24	120	64	56	..	..	64	56
233	Mahadipur	41·57	55	56	304	163	141	..	..	4	3
234	Bara Jhara	75·39	32	32	136	68	68	..	..	34	37
235	Chhota Karai	106·38	45	45	268	138	130	98	92	38	38
236	Rarai	481·91	310	314	1,647	826	821	336	344	145	159
237	Elankuri	56·34	43	43	240	127	113	12	14	..	..
238	Naopara	83·77	66	68	388	199	189	103	94	96	95
239	Nandura	131·13	77	77	407	214	193	25	23	143	128
240	Bataskuri	44·65	74	74	260	230	230	61	67	12	12
241	Uttar Daulatpur	145·95	49	49	263	119	144	23	32	14	23
242	Pathanpara	103·16	79	79	451	211	240	..	..	..	..
243	Uttar Srirampur	84·05	30	30	143	72	71	..	..	..	..

CENSUS ABSTRACT

Literates		MAIN WORKERS												Non-workers	
		Total Main Workers (I—IX)		Cultivators (I)		Agricultural Labourers (II)		Household Industry-Manufacturing, Processing, Servicing and Repairing (V(a))		Other Workers (III, IV, V(b) & VI to IX)		Marginal Workers			
Males	Females	Males	Females	Males	Females	Males	Females	Males	Females	Males	Females	Males	Females	Males	Females
13	14	15	16	17	18	19	20	21	22	23	24	25	26	27	28
81	35	82	3	81	3	..	..	..	..	1	..	1	..	99	169
20	1	30	2	29	1	1	1	..	..	..	..	..	..	39	86
80	33	108	7	82	..	24	7	1	..	1	..	..	..	95	190
42	18	66	1	47	..	14	1	..	..	5	..	..	..	59	125
126	66	133	9	92	..	34	8	..	..	7	1	..	..	154	265
193	39	304	2	179	..	85	..	1	2	39	..	..	..	247	517
74	49	69	..	65	..	2	..	..	..	2	..	..	..	48	129
2	..	60	5	30	..	30	5	..	..	..	..	..	..	40	92
30	2	57	1	54	..	3	1	..	..	..	..	..	..	40	104
138	80	91	4	64	2	7	2	7	..	13	..	..	..	112	191
163	115	144	6	57	2	51	..	2	..	34	4	.	..	155	272
41	35	48	.	27	..	19	.	..	..	2	..	..	..	43	87
72	39	78	2	42	..	36	2	..	..	..	..	..	..	82	158
139	118	100	9	84	4	9	4	1	..	6	1	8	1	122	216
271	149	306	5	199	2	83	3	5	..	19	..	..	..	258	542
23	9	18	..	14	..	4	..	..	..		..	..	..	27	50
376	158	625	32	369	2	237	30	..	..	19	..	7	1	574	1,134
45	13	39	1	34	1	5	..	..	..	..	..	..		51	76
5	..	42	..	25	..	17	..	..	..	.	..	..	19	22	37
74	33	90	..	60	..	29	..	..	..	1	..	2	2	71	139
22	5	41	..	20	..	21	..	..	..	..	..	1	18	26	50
23	5	80	26	46	13	34	13	..	..	..	..	2	2	56	102
360	115	459	27	246	5	186	22	..	..	27	..	5	16	362	778
58	30	67	10	46	..	20	10	..	..	1	..	7	..	53	103
73	30	97	10	83	1	12	9	..	..	2	..	10	15	92	164
50	23	79	2	50	1	29	1	..	..	..	..	49	74	86	117
149	75	118	7	93	..	23	7	..	.	2	..	..	..	112	223
65	36	28	6	2	..	23	5	2	1	1	..	3	5	88	133
115	93	98	9	69	..	23	9	..	..	6	..	2	1	111	230
29	11	35	.	25	..	10	..	..	..	..	..	..	..	37	71

Location Code Number i.e. J. L. No. of Mouza (Village)/ Ward No.	Name of Mouza (Village)/ Town/Ward (in absence of name repeat Ward No.)	Area* of Mouza (Village) in Hectares and of Town/ Ward in KM²	No. of Occupied Residential Houses	No. of Households	Total Population (including Institutional and Houseless Population)			Scheduled Castes		Scheduled Tribes	
					Persons	Males	Females	Males	Females	Males	Females
1	2	3	4	5	6	7	8	9	10	11	12
11 P. S. Banshihari—contd.											
244	Sahananda	114·66	129	129	680	346	334	21	25	87	92
245	Barahara	67·26	59	59	396	199	197	14	9	18	26
246	Bejebikair	77·95	20	20	110	50	60	..	..	..	..
247	Dhitail	174·16	83	83	473	232	241	24	31	29	35
248	Baraharipur	95·41	90	90	469	248	221	35	34	..	..
249	Barakhair	103·47	84	84	423	221	202	53	49	70	69
250	Dhumpara	134·35	94	94	490	244	246	104	99	12	8
251	Charchandmukh	104·28	18	18	89	48	41	20	13	24	24
252	Mathkhidipur	46·20			Uninhabited						
253	Khusipur	79·54	63	64	356	190	166	63	47	..	..
254	Serpur	44·81	74	74	416	231	185	49	28	1	..
255	Barail	85·76	230	230	1,186	606	580	123	135	99	83
256	Rasidpur	57·11	63	65	295	147	148	80	74	5	5
257	Mirzadpur	61·55	32	32	184	90	94	4	2	..	..
258	Haldi	86·35	56	56	360	184	176	57	54	..	..
259	Sibpur	185·32	332	337	1,794	1,003	791	473	399	8	6
260	Jaydebpur	67·14	50	50	287	150	137	1	1	..	..
261	Kail	301·74	144	145	844	424	420	77	87	115	125
262	Aligara	81·58	86	86	477	244	233	20	18	4	..
263	Buniadpur	138·91	386	389	1,930	1,033	897	79	78	130	117
264	Thingur	72·00	148	148	761	400	361	234	212	92	79
265	Amai	287 89	163	164	969	492	477	286	268	142	150
266	Chak Sadulya	160·55	161	161	746	382	364	1	2	217	210
267	Andharmanik	144·22	68	68	359	178	181	30	22	148	159
268	Ustair	82·00	35	35	183	89	94	29	24	60	70
269	Dilkanthi	187·80	222	222	1,286	638	648	74	77	..	..
270	Karkha	138·36	110	110	643	317	326	159	163	142	142
271	Kuarsai	94·56	44	44	198	110	88	8	3	41	41
272	Sayestabad	140·16	96	97	531	271	260	18	21	3	1
273	Kanur	120·50	68	68	381	181	200	86	84	89	106

CENSUS ABSTRACT

Literates		MAIN WORKERS												Non-workers	
		Total Main Workers (I—IX)		Cultivators (I)		Agricultural Labourers (II)		Household Industry-Manufacturing, Processing, Servicing and Repairing [V(a)]		Other Workers [III, IV, V(b) & VI to IX]		Marginal Workers			
Males	Females	Males	Females	Males	Females	Males	Females	Males	Females	Males	Females	Males	Females	Males	Females
13	14	15	16	17	18	19	20	21	22	23	24	25	26	27	28
125	89	180	61	81	3	61	55	1	..	37	3	..	..	166	273
86	44	106	14	69	..	29	14	..	..	8	..	2	1	91	182
25	20	24	..	18	..	2	..	..	..	4	..	..	..	26	60
147	80	122	7	94	3	6	3	..	..	22	1	..	..	110	234
138	99	127	23	80	3	44	19	..	..	3	1	..	..	121	198
97	39	120	12	44	2	69	10	3	..	4	..	..	..	101	190
150	99	120	5	70	..	40	2	1	..	9	3	5	1	119	240
19	8	28	7	25	7	2	..	..	..	1	..	..	..	20	34
							Uninhabited								
64	32	99	12	21	..	32	..	4	..	42	12	..	..	91	154
141	95	106	19	14	..	17	..	9	7	66	12	..	..	125	166
264	145	300	58	86	4	66	32	7	9	141	13	3	2	303	520
61	41	73	8	33	..	26	3	..	..	14	5	..	..	74	140
35	14	44	..	26	..	15	..	..	..	3	..	..	..	46	94
66	38	100	26	36	..	60	26	..	..	4	..	..	..	84	150
418	154	473	11	122	2	121	4	9	..	221	5	..	5	530	775
69	16	83	1	45	..	14	1	19	..	5	..	..	..	67	136
119	49	230	50	78	..	95	50	43	..	14	..	..	..	194	370
129	69	119	2	56	..	35	1	2	..	26	1	..	..	125	231
672	442	538	51	135	..	65	29	58	..	280	22	6	16	489	830
104	40	229	8	101	..	99	5	8	..	21	3	..	..	171	353
109	12	280	42	189	5	87	29	3	8	1	..	1	1	211	434
105	37	245	110	23	28	194	68	14	14	14	..	..	..	137	254
36	15	109	63	72	43	16	10	..	..	21	10	..	..	69	118
26	5	57	22	36	5	19	17	1	..	1	..	..	..	32	72
208	54	399	62	295	12	90	40	6	10	8	..	2	7	237	579
97	6	187	1	162	..	25	1	..	..	..	..	23	62	107	263
28	10	57	1	40	..	16	1	..	..	1	..	3	3	50	84
122	59	139	..	75	..	56	..	..	..	8	..	2	..	130	260
27	..	91	22	64	..	27	22	..	..	..	..	12	..	78	178

Location Code Number *i.e.* J. L. No. of Mouza (Village)/ Ward No.	Name of Mouza (Village)/ Town/Ward (in absence of name repeat Ward No.)	Area of Mouza (Village) in Hectares and of Town/ Ward in KM^2	No. of Occupied Residential Houses	No. of Households	Total Population (including Institutional and Houseless Population)			Scheduled Castes		Scheduled Tribes	
					Persons	Males	Females	Males	Females	Males	Females
1	2	3	4	5	6	7	8	9	10	11	12
11 P. S. Bansh'hari—concld.											
274	Baje Kanur	47·85	58	58	293	138	155	70	79	41	45
275	Chhota Khidirpur	51·27	16	16	78	39	39	11	11	28	28
276	Barabila	64·11	19	19	86	41	45	33	36	8	9
277	Garuipara	247·75	158	158	807	414	393	114	115	296	274
278	Deuria	301·77	268	269	1,661	851	810	215	214	286	240
279	Bilbarail	396·39	124	124	742	374	368	64	60	..	..
280	Baje Haripur	303·41	136	136	708	351	357	64	66	231	244
281	Bagduar	713·01	526	526	2,685	1,377	1,308	298	266	363	375
	Total (Entirely Rural)	347·6	24,009	24,184	130,973	66,726	64,247	16,127	15,319	13,935	14,090

CENSUS ABSTRACT

Literates		MAIN WORKERS												Non-workers	
		Total Main Workers (I—IX)		Cultivators (I)		Agricultural Labourers (II)		Household Industry-Manufacturing, Processing, Servicing and Repairing [V(a)]		Other Workers (III, IV, V(b) & VI to IX]		Marginal Workers			
Males	Females	Males	Females	Males	Females	Males	Females	Males	Females	Males	Females	Males	Females	Males	Females
13	14	15	16	17	18	19	20	21	22	23	24	25	26	27	28
54	7	89	7	61	..	16	..	8	7	4	..	..	..	49	148
5	4	18	..	17	..	.	..	..	..	1	..	..	..	21	39
12	5	18	..	10	..	1	..	..	..	7	..	..	..	23	45
75	5	214	..	185	..	20	..	..	..	9	..	..	..	200	393
392	137	456	108	401	64	28	44	..	..	27	..	..	..	395	702
155	55	201	1	179	..	13	..	3	..	6	1	..	..	173	367
86	21	214	158	202	115	12	43	..	..	..	..	..	..	137	199
454	96	694	35	478	20	192	15	1	..	23	..	96	87	587	1,186
23,857	**9,932**	**36,061**	**4,945**	**21,196**	**1,160**	**11,313**	**3,369**	**416**	**182**	**3,136**	**234**	**655**	**2,274**	**30,010**	**57,028**

ALPHABETICAL LIST OF VILLAGES

12 P. S. Gangarampur

Sl. No	Name of Villages	J. L. No.	Population 1971	Population 1981	Sl. No.	Name of Villages	J. L. No.	Population 1971	Population 1981
1	2	3	4	5	1	2	3	4	5
1	Abidpur	8	..	148	37	Chak Sibpur	17	..	399
2	Adigram	180	..	189	38	Chak Sri	140	..	294
3	Akchha	42	..	477	39	Chalun	155	..	1,195
4	Amgaon	92	..	500	40	Chalunda	184	..	662
5	Anantapur	4	..	633	41	Chamuk	104	..	189
6	Antal	145	..	325	42	Chandipara	186	..	187
7	Arzi Ilamtria	127	..	265	43	Chandura	157	..	381
8	Arzi Lalchandpur	12	..	227	44	Charulya	47	..	448
9	Asokgram	164	..	1,462	45	Chhilimpur	143	..	530
10	Aswinpara	95	..	428	46	Dafarpur	26	..	662
11	Atas	111	..	665	47	Damahar	18	..	472
12	Ausa	204	..	744	48	Damina	100	..	273
13	Bachhuria	14	..	1,316	49	Damodarpur	22	..	479
14	Baikunthapur	13	..	669	50	Daulatpur	24	..	418
15	Bajitpur	62	..	477	51	Debipur	35	..	1,202
16	Banihar	137	..	580	52	Deodhara	200	..	141
17	Basudebpur	189	..	574	53	Dhonail	107	..	268
18	Belasthali	15	..	1,199	54	Durgapur	88	..	943
19	Belbari	81	..	5,863	55	Durgaram Chak	194	..	473
20	Bhabanipur	169	..	226	56	Enayetpur	133	..	283
21	Bhadra	140	..	294	57	Faridpur Domutha	153	..	1,778
22	Bhaktipur	51	..	361	58	Fabnagar	53	..	315
23	Bholanathpur	166	..	339	59	Fayezpur	132	..	355
24	Bhoral	31	..	197	60	Gachiara	103	..	970
25	Bhuinhara	185	..	311	61	Gangarampur	93	..	862
26	Bikair	54	..	1,313	62	Garoa	163	..	273
27	Biranai	188	..	523	63	Ghoradaura	122	..	*
28	Bishnupur	89	..	94	64	Gokulpur	168	..	1,061
29	Bishrai	71	..	369	65	Gopalpur	90	..	3,408
30	Bitur	11	..	*	66	Hamzapur	6	..	521
31	Boaldaha	45	..	1,725	67	Hapania	55	..	459
32	Brahmanpara	10	..	53	68	Haridaspur	128	..	122
33	Burinagar	77	..	334	69	Hariharpur	152	..	584
34	Chak Asan	174	..	144	70	Haripur	40	..	477
35	Chak Joykrishnapur	105	..	168	71	Haripur Ganespur	64	..	110
36	Chakrapaipur	115	..	381	72	Harispur	21	..	127

ALPHABETICAL LIST OF VILLAGES

12 P. S. Gangarampur—*contd*

Sl No	Name of Villages	J. L. No.	Population 1971	Population 1981
1	2	3	4	5
73	Hasanpur	67	..	154
74	Hazi Chak	202	..	382
75	Hekandair	131	..	20
76	Hiranyabati	73	..	276
77	Ilamtair	130	..	195
78	Indranarayanpur	85	..	†
79	Jachi	139	..	652
80	Jadabbati	79	..	1,469
81	Jagadishpur	183	..	1,002
82	Jahangirpur	119	..	1,282
83	Jalalpur	44	..	692
84	Jalilpur	66	..	272
85	Jaydebpur	39	..	871
86	Jaypur	80	..	4,521
87	Jot Malkhan	96	..	160
88	Kabirpur	60	..	149
89	Kadighat	82	..	2,075
90	Kadihat	83	..	†
91	Kamalpur	101	..	103
92	Kamarkhair	159	..	283
93	Kamarpukhuria	87	..	191
94	Kantaban	1	..	530
95	Karail	170	..	240
96	Karial	50	..	657
97	Kasba	27	..	683
98	Kasimpur	117	..	394
99	Kasipur	162	..	190
100	Katatair	32	..	2,099
101	Kathalhat Hosenpur	28	..	2,245
102	Katkihar	142	..	278
103	Kesabpur	116	..	1,579
104	Kharpa	124	..	451
105	Khaspara	199	..	96
106	Khatiabandha	201	..	211
107	Khayerban	34	..	71
108	Khozapur	25	..	627
109	Kumargara	148	..	380
110	Kunail	191	..	395
111	Kurumsur	177	..	1,449
112	Lalchandpur	9	..	613
113	Lal Kesabpur	19	..	542
114	Madhabpur	7	..	893
115	Madhya Raghunathpur	138	..	502
116	Mahakhair	150	..	114
117	Maharajpur	48	..	1,567
118	Mahasura	74	..	244
119	Mahendri	187	..	139
120	Mahipur	43	..	511
121	Mahur Kismat	118	..	1,996
122	Malipara	37	..	345
123	Mallikpur	5	..	1,269
124	Mastatapur	193	..	1,083
125	Mathurapur	141	..	789
126	Maynapur	69	..	*
127	Minapara	99	..	494
128	Mirzapur	178	..	433
129	Nagan	59	..	571
130	Nakair	198	..	499
131	Nalafarka	3	..	216
132	Namdair	120	..	985
133	Nandanpur	52	..	776
134	Naodapara	33	..	250
135	Narai	102	..	942
136	Narail	156	..	494
137	Narasundarpara	195	..	319
138	Narayanpur	36	..	3,973
139	Nazirpur	108	..	371
140	Nehamba	171	..	1,482
141	Nehatair	135	..	243
142	Nilahari	172	..	219
143	Nitpur Prasadpur	192	..	265
144	Palsa	203	..	645

ALPHABETICAL LIST OF VILLAGES

12 P. S. Gangarampur—*concld*

Sl. No	Name of Villages	J. L. No.	Population 1971	Population 1981
1	2	3	4	5
145	Panchgaon	205	..	719
146	Parbatipur	179	..	423
147	Pargaon	41	..	863
148	Paschim Kasipur	20	..	116
149	Patan	46	..	1,928
150	Patul	65	..	654
151	Phulbari	197	..	648
152	Pulinda	196	..	733
153	Puranpara	86	..	1,591
154	Purbba Bishnupur	160	..	849
155	Purbba Sankarpur	158	..	79
156	Radhanagar	56	..	897
157	Raghabpur	106	..	375
158	Raghunathbati	97	..	527
159	Raghunathpur	109	..	45
160	Rajibpur	84	..	†
161	Ramchandrapur	94	..	902
162	Ramdebpur	129	..	550
163	Ramkrishnapur	29	..	268
164	Rampur	161	..	202
165	Ranipur	68	..	577
166	Rasidpur	126	..	*
167	Ratanpur	57	..	270
168	Ratinathpur	147	..	879
169	Ratnamala	98	..	1,041
170	Raypur	175	..	522
171	Ray Sali	173	..	240
172	Sadipur	61	..	229
173	Sahabazpur	70	..	251
174	Sahanali	75	..	794
175	Sahara	144	..	1,058
176	Saidpur	91	..	634
177	Samra	123	..	220
178	Sankarpur	190	..	416
179	Sayranpur	78	..	1,067
180	Sekhmina	112	..	246
181	Sekhpur	58	..	257
182	Sibkrishnapur	154	..	129
183	Sibpur	206	..	629
184	Sidilim	121	..	405
185	Sikarpur	113	..	150
186	Sinfarka	2	..	768
187	Sinrail	63	..	369
188	Srinathbati	134	..	408
189	Srirampur	167	..	622
190	Sukdebpur	38	..	3,187
191	Sultanpur	125	..	364
192	Syampur	114	..	244
193	Takipur	23	..	567
194	Taraju	181	..	123
195	Tausi	146	..	465
196	Teliapara	151	..	89
197	Tenagapara	49	..	882
198	Tetrail	110	..	522
199	Tholahar	72	..	360
200	Tikirahali	176	..	*
201	Tilchhara	136	..	392
202	Tilna	76	..	994
203	Uday	182	..	891
204	Udhura Prananathpur	165	..	312
205	Uttar Gopalpur	16	..	76
206	Zafarpur	30	..	481
	Total (Rural)			**130,639**

* Uninhabited

† Included in Gangarampur (NM).

Location Code Number i.e. J. L. No. of Mouza (Village)/ Ward No.	Name of Mouza (Village)/ Town/Ward (in absence of name repeat Ward No.)	Area of Mouza (Village) in Hectares and of Town/ Ward in KM²	No. of Occupied Residential Houses	No. of Households	Total Population (including Institutional and Houseless Population)			Scheduled Castes		Scheduled Tribes	
					Persons	Males	Females	Males	Females	Males	Females
1	2	3	4	5	6	7	8	9	10	11	12
12 P. S. Gangarampur											
1	Kantabar	148·13	108	112	530	271	259	77	81	90	72
2	Sinfarka	207·92	125	125	768	397	371	297	284	100	87
3	Nalafarka	83·14	39	39	216	101	115	2	3	79	86
4	Anantapur	152·01	115	116	633	335	298	57	56	262	228
5	*Mallikpur*	*319·23*	*223*	*224*	*1,269*	*644*	*625*	*528*	*503*	*9*	*9*
6	Hamzapur	67·31	90	90	521	268	253	55	51	49	38
7	Madhabpur	209·57	163	163	893	456	437	83	78	..	..
8	Abidpur	97·45	28	28	148	78	70	78	70	..	..
9	Lalchadpur	141·84	114	114	613	304	309	5	8	..	..
10	Brahmanpara	41·29	10	10	53	29	24	..	..	29	24
11	Bitur	50·02			Uninhabited						
12	Arazilal Chandpur	56·71	43	43	227	117	110	116	109	..	..
13	Baikunthapur	189·03	106	109	669	350	319	62	64	6	5
14	Bachhuria	325·77	253	253	1,316	683	633	48	39	142	143
15	Belasthali	217·68	219	219	1,199	602	597	6	5	27	23
16	Uttar Gopalpur	39·75	13	13	76	39	37	..	..	..	..
17	Chak Sibpur	59·93	77	77	399	199	200	..	..	..	..
18	Damahar	65·22	85	85	472	243	229	24	21	12	11
19	Lat Kesabpur	144·93	100	100	542	280	262	..	..	57	59
20	Paschim Kasipur	121·16	21	21	116	61	55	7	5	37	35
21	Harispur	110·33	26	26	127	64	63	3	..	..	.
22	Damodarpur	208·58	77	77	479	229	250	..	..	67	67
23	Takipur	129·94	108	108	567	275	292	38	..	75	74
24	Daulatpur	60·90	79	81	418	220	198	95	94	46	44
25	Khazapur	138.22	116	116	627	323	304	270	250	33	25
26	Dafapur	202·32	121	121	662	327	335	20	20	184	182
27	Kasba	162·38	132	132	683	326	357	291	332	35	25
28	Kathalhat Hosenpur	590·83	410	411	2,245	1,165	1,080	416	411	292	236
29	Ramkrishnapur	77·85	57	57	268	132	136	20	19	109	116
30	Zafarpur	83·86	97	97	481	252	229	138	126	50	47
31	Bhoral	157·31	30	30	197	103	94	98	92	5	2
32	Kalatair	622·34	398	399	2,099	1,065	1,034	635	624	215	214

CENSUS ABSTRACT

Literates		MAIN WORKERS												Marginal Workers		Non-workers	
		Total Main Workers (I—IX)		Cultivators (I)		Agricultural Labourers (II)		Household industry-Manufacturing, Processing, Servicing and Repairing [V(a)]		Other Workers [III, IV, V(b) & VI to IX]							
Males	Females	Males	Females	Males	Females	Males	Females	Males	Females	Males	Females			Males	Females	Males	Females
13	14	15	16	17	18	19	20	21	22	23	24			25	26	27	28
47	10	163	44	105	..	29	17	20	26	9	1			10	27	98	188
160	47	220	6	126	..	89	5	1	1	4	..			7	181	170	184
41	1	56	8	42	1	11	6	2	1	1	..			6	42	39	65
39	5	156	3	134	3	21	..	..	..	1	..			72	149	107	146
169	59	344	4	288	1	104	1	..	1	12	1			..	..	300	621
112	38	177	39	65	2	92	28	6	9	14	..			..	..	91	214
187	98	237	3	174	..	51	3	..	..	12	..			25	8	194	426
5	..	44	1	31	..	13	1	..	..	..				..	..	34	69
53	17	196	3	155	2	38	..	..	..	3	1			..	.	108	306
..	..	24	..	22	..	2	..	..	..	..	..			..	..	5	24
						Uninhabited											
36	18	62	2	40	1	22	..	..	1	..	..			..	..	55	108
127	49	177	8	95	2	73	5	4	1	5	..			..	..	173	311
272	132	375	68	175	2	141	64	4	..	55	2			6	1	302	564
291	173	337	19	228	1	102	18	..	..	7	..			10	..	255	578
4	1	25	..	14	..	11	..	..	..	..	..			..	..	14	37
76	44	107	..	80	..	27	..	..	..	..	..			8	1	84	199
88	51	126	2	61	..	39	..	2	..	24	2			1	..	116	227
84	29	177	60	55	..	121	60	..	..	1	..			..	..	103	202
6	3	42	26	18	..	23	26	..	..	1	..			..	..	19	29
46	40	41	..	40	..	..	..	..	..	1	..			..	..	23	63
113	62	167	3	165	1	..	2	..	..	2	..			..	..	62	247
100	50	153	37	99	12	35	20	6	5	13	..			..	..	122	255
93	32	125	14	35	3	44	9	1	1	45	1			4	..	91	184
87	25	220	8	134	..	78	8	..	..	8	..			..	..	103	296
125	61	191	26	72	2	85	23	8	..	26	1			6	50	130	259
94	23	190	25	105	1	78	19	..	1	7	4			..	1	136	331
373	137	661	71	454	23	180	44	..	..	27	4			26	96	478	913
33	4	73	25	43	5	28	19	..	..	2	1			4	25	55	86
98	29	159	19	98	2	37	17	..	..	24	..			1	18	92	192
26	5	65	1	46	1	19	..	..	..	..	..			1	1	37	92
230	51	630	104	415	59	145	41	2	1	68	3			3	47	432	883

Location Code Number i.e. J. L. No. of Mouza (Village)/ Ward No.	Name of Mouza (Village)/ Town/Ward (in absence of name repeat Ward No.)	Area of Mouza (Village) in Hectares and of Town/ Ward in KM²	No. of Occupied Residential Houses	No. of Households	Total Population (including Institutional and Houseless Population)			Scheduled Castes		Scheduled Tribes	
					Persons	Males	Females	Males	Females	Males	Females
1	2	3	4	5	6	7	8	9	10	11	12
12 P. S Gangarampur -contd.											
33	Naodapara	110·10	48	49	250	140	110	124	92	..	..
34	Kheyerbar	61·51	13	13	71	39	32	11	12	..	
35	Debipur	258·78	199	199	1,202	627	575	330	323	87	74
36	Narayanpur	799 28	685	688	3,973	2,046	1,927	1,006	1,014	374	305
37	Malipara	86·51	66	66	345	182	163	137	124	35	30
38	Sukdebpur	550·33	585	593	3,187	1,663	1,524	995	1,013	133	90
39	Jaydebpur	151·77	126	136	871	436	435	399	402	6	2
40	Haripur	59·62	85	85	477	235	242	219	234	12	5
41	Pargaon	194·33	169	169	863	437	426	326	322	80	64
42	Akchha	115·74	96	96	477	250	227	211	183	39	44
43	Mahipur	236·54	89	89	511	270	241	172	158	86	72
44	Jalalpur	161·81	131	137	692	348	344	36	34	96	83
45	Boaldaha	183·42	279	279	1,725	947	778	36	25	10	6
46	Patar	480·65	345	345	1,928	997	931	436	413	183	159
47	Charulya	148·41	78	78	448	232	216	28	29	115	102
48	Maharajpur	61·62	276	276	1,567	803	764	298	283	..	..
49	Targapara	87·25	145	145	882	446	436	49	42	15	14
50	Karial	162·18	119	121	657	346	311	142	126	53	51
51	Bhaktipur	198·18	63	64	361	187	174	34	26	..	..
52	Nandanpnr	272·61	134	139	776	404	372	47	43	93	71
53	Fatenagar	47·62	51	51	315	170	145	..	..	..	..
54	Bikair	277·34	235	235	1,313	654	659	58	60	47	40
55	Hapania	119·37	86	86	459	244	215	.	.	..	.
56	Radhanagar	344·62	162	162	897	460	437	131	128	120	107
57	Ratanpur	65·45	57	57	270	137	133	..	.	56	47
58	Sekapur	57 67	49	49	257	128	129	..	..	79	65
59	Nagar	151·44	110	110	571	287	284	4	3	125	119
60	Kabirpur	68·18	30	30	149	74	75	..	..	5	9
61	Sadipur	60·09	35	35	229	107	122	..	..	..	..
62	Bajitpur	99·24	84	84	477	251	226	12	2	54	19
63	Sinrail	59·76	68	68	369	200	169	32	21	..	..
64	Haripur Ganeshpur	71·29	22	22	110	52	58	48	55	..	..

CENSUS ABSTRACT

Literates		MAIN WORKERS												Non-workers	
		Total Main Workers (I—IX)		Cultivators (I)		Agricultural Labourers (II)		Household Industry-Manufacturing, Processing, Servicing and Repairing [V(a)]		Other Workers [III, IV, V(b) & VI to IX]		Marginal Workers			
Males	Females	Males	Females	Males	Females	Males	Females	Males	Females	Males	Females	Males	Females	Males	Females
13	14	15	16	17	18	19	20	21	22	23	24	25	26	27	28
60	12	69	3	40	1	26	..	..	2	3	..	..	..	71	107
8	..	22	2	10	1	12	..	..	1	..	..	2	..	15	30
101	13	349	23	183	1	146	22	2	..	18	..	..	1	278	551
539	119	1,180	159	539	41	322	99	14	1	305	18	2	6	864	1,762
63	22	97	7	48	..	34	7	..	..	15	..	..	..	85	156
484	156	939	39	526	9	198	22	4	1	211	7	10	54	714	1,431
160	41	228	7	167	3	39	1	1	1	21	2	3	1	205	427
77	5	153	11	96	..	57	11	..	..	..	..	..	..	82	231
86	14	285	4	115	..	115	2	1	..	54	2	..	..	152	422
102	9	151	20	94	1	57	19	..	..	..	..	..	..	99	207
121	26	143	11	84	1	9	3	..	..	50	7	..	..	127	230
118	64	169	38	82	9	60	28	5	..	22	1	17	14	162	292
483	133	469	19	95	..	43	2	180	3	151	14	..	..	478	759
303	141	568	68	356	5	120	52	1	1	91	10	1	1	428	862
79	49	127	41	49	7	51	21	2	12	25	1	1	..	104	175
210	66	453	16	95	..	176	2	74	11	108	3	1	..	349	748
204	62	237	23	67	3	32	3	16	8	122	9	..	..	209	413
140	53	194	28	37	1	106	25	41	2	10	..	..	..	152	283
73	55	98	14	53	1	28	12	..	..	17	1	..	..	89	160
122	54	230	51	143	15	36	16	..	1	51	19	5	25	169	296
75	24	95	1	52	..	17	..	25	1	1	..	..	5	75	139
237	97	399	57	220	7	142	47	1	1	36	2	1	..	254	602
107	44	121	13	66	1	48	12	..	..	7	.	..	3	123	199
163	70	251	78	138	26	100	48	..	..	13	4	5	18	204	341
47	29	73	15	43	2	27	11	..	..	3	2	2	1	62	117
88	57	65	9	39	..	17	9	..	..	9	..	..	..	63	120
107	75	152	11	92	2	58	8	1	1	1	..	..	..	135	273
29	9	47	7	18	..	27	7	..	..	2	..	..	..	27	68
44	28	61	6	35	1	26	5	..	..	..	..	..	..	46	116
138	71	117	19	91	16	18	3	..	..	8	..	..	..	134	207
75	17	110	2	59	1	48	..	1	..	2	1	..	3	90	164
20	8	30	5	18	..	6	4	..	..	6	1	1	..	21	53

Location Code Number i.e. J. L. No. of Mouza (Village)/ Ward No.	Name of Mouza (Village)/ Town/Ward (in absence of name repeat Ward No.)	Area¹ of Mouza (Village), in Hectares and of Town/ Ward in KM²	No. of Occupied Residential Houses	No. of Households	Total Population (including Institutional and Houseless Population)			Scheduled Castes		Scheduled Tribes	
					Persons	Males	Females	Males	Females	Males	Females
1	2	3	4	5	6	7	8	9	10	11	12
12 P. S. Gangarampur —contd.											
65	Patul	59·76	126	127	654	345	309	..	..	..	..
66	Jalilpur	76·89	45	46	272	136	136	24	19	..	..
67	Hasanpur	51·21	21	21	154	79	75	..	..	..	..
68	Ranipur	193.80	106	106	577	298	279	..	..	14	15
69	Maynapur	50·78			Uninhabited						
70	Sahabazpur	83·65	41	41	251	130	121	..	..	..	..
71	Bishral	108·58	61	61	369	221	148	55	34	119	60
72	Tholapar	87·17	73	73	360	184	176	9	12	46	29
73	Hiranyabati	43·87	47	47	276	150	126	45	37	15	15
74	Mahasura	96·97	44	44	244	129	115	33	31	17	9
75	Sahanali	352·47	130	130	794	419	375	182	167	187	161
76	Tilna	227·54	159	159	994	540	454	287	216	21	12
77	Burinagar	57·68	58	58	334	171	163	171	163	..	..
78	Sayrapur	175·35	200	200	1,067	565	502	429	395	..	..
79	Jadabbati	210·78	267	268	1,469	745	724	675	673	2	3
80	Jaypur	822·90	781	781	4,521	2,332	2,189	696	703	164	153
81	Belbari	776·56	1,016	1,017	5,863	2,991	2,872	1,403	1,441	52	42
82	Kadighat	96·96	383	385	2,075	1,066	1,009	476	461	24	22
83	Kadihat										
84	Rajibpur									Included in	
85	Indranarayanpur										
86	Puranpara	225·79	304	304	1,591	824	767	42	75	26	23
87	Kamarpukuria	69·90	28	28	191	91	100	..	..	20	19
88	Durgapur	119·25	184	185	943	503	440	271	251	54	50
89	Bishnupur	74·13	22	22	94	50	44	..	..	50	44
90	Gopalpur	244·75	642	649	3,408	1,765	1,643	567	534	38	34
91	Saidpur	151·48	127	127	634	316	318	17	17	196	177
92	Amgaon	163·55	99	99	500	252	248	..	..	79	68
93	Ganga Rampur	218·60	138	149	862	446	416	16	12	129	130
94	Ramchandrapur	211·04	165	165	902	435	467	8	8	124	144
95	Aswinpara	88·35	73	73	428	229	199	13	6	35	39
96	Jotmalkhar	92·83	23	23	160	78	82	9	9	..	..

CENSUS ABSTRACT

Literates		MAIN WORKERS												Marginal Workers		Non-workers	
		Total Main Workers (I—IX)		Cultivators (I)		Agricultural Labourers (II)		Household Industry-Manufacturing, Processing, Servicing and Repairing [V(a)]		Other Workers [III, IV, V(b) & VI to IX]							
Males	Females	Males	Females	Males	Females	Males	Females	Males	Females	Males	Females			Males	Females	Males	Females
13	14	15	16	17	18	19	20	21	22	23	24			25	26	27	28
143	78	192	7	120	2	65	..	..	..	7	5			24	..	129	302
54	43	80	..	56	..	23	..	..	..	1	..			..	..	56	136
18	5	45	..	31	..	14	..	..	..	..	..			..	..	34	75
113	61	170	16	87	..	77	16	..	..	6	..			..	..	128	263
						Uninhabited											
39	22	66	..	41	..	21	..	..	..	4	..			..	..	64	121
96	11	92	62	16	1	35	19	32	41	9	1			..	2	129	84
78	38	98	30	44	4	24	3	19	22	11	1			3	4	83	142
66	33	78	8	49	1	27	6	..	1	2	..			5	3	67	115
46	10	66	15	37	..	21	10	6	5	2	..			3	1	60	99
76	36	229	63	152	26	75	35	..	..	2	2			14	..	176	312
162	39	273	14	219	..	48	13	..	..	6	1			2	..	265	440
50	5	97	16	61	1	29	15	..	..	7	..			..	..	74	147
229	122	285	22	121	7	107	4	14	3	43	8			14	13	266	467
253	109	344	6	255	2	54	3	..	..	35	1			7	..	394	718
866	385	1,264	210	578	15	468	157	12	3	206	35			37	132	1,031	1,847
1,134	566	1,443	78	587	14	279	20	50	7	527	37			115	87	1,433	2,707
373	189	603	101	86	1	122	44	175	8	220	48			13	21	450	887
Gangarampur (NM)																	
447	318	369	34	126	1	98	7	9	3	136	23			26	18	429	715
34	12	51		48	..	3		..	.	..	..			..	..	40	100
180	52	275	20	112	..	105	17	9	1	49	2			..	14	228	406
9	..	23	17	14	3	9	13	..	..	..	1			4	5	23	22
937	550	829	90	160	2	145	36	133	17	385	35			48	64	888	1,489
67	22	128	2	76	..	47	2	1	..	4	..			54	69	134	247
111	69	126	9	69	..	37	7	10	..	10	2			8	..	118	239
218	108	218	33	132	6	74	27	..	..	12	..			..	..	228	383
188	118	246	17	110	2	121	15	1	..	14	..			6	39	183	411
116	59	125	14	41	..	48	12	..	2	36	..			..	..	104	185
58	42	41	6	11	..	7	..	9	3	14	3			..	..	37	76

Location Code Number i.e. J. L. No. of Mouza (Village)/ Ward No.	Name of Mouza (Village)/ Town/Ward (in absence of name repeat Ward No.)	Area of Mouza (Village) in Hectares and of Town/ Ward in KM²	No. of Occupied Residential Houses	No. of Households	Total Population (including Institutional and Houseless Population)			Scheduled Castes		Scheduled Tribes	
					Persons	Males	Females	Males	Females	Males	Females
1	2	3	4	5	6	7	8	9	10	11	12
12 P. S. Gangarampur—contd.											
97	Raghunathbati	90·12	95	95	527	263	264	44	38	22	19
98	Ratnamala	175·82	216	217	1,041	524	517	163	171	117	122
99	Minapara	107·84	80	80	494	238	256	27	36	177	194
100	Damina	174·51	49	49	273	140	133	3	1	43	42
101	Kamalpur	41·25	14	14	103	57	46	..	..	..	..
102	Narai	219·79	172	175	942	459	483	8	7	94	105
103	Gachiara	231·97	129	151	970	487	483	283	229	43	38
104	Chamuk	56·00	28	28	189	89	100	..	..	9	7
105	Chak Joykrishnapur	64·63	27	27	168	27	81	..	..	45	37
106	Raghabpur	126·60	57	59	375	208	167	32	11	36	14
107	Dhonail	61·17	50	50	268	139	129	..	..	7	14
108	Nazirpur	66·48	63	63	371	181	190	..	..	7	6
109	Raghunathpur	124·86	11	11	45	24	21	4	5	13	9
110	Tetrail	101·57	83	83	522	272	250	..	..	81	89
111	Atas	228·19	126	126	665	327	338	14	17	135	127
112	Sekhmina	98·95	45	45	246	127	119	..	..	53	58
113	Sikarpur	47·28	23	23	150	87	63	..	..	..	..
114	Shyampur	94·18	36	36	244	124	120	..	..	..	..
115	Chakraparipur	106·83	69	71	381	181	200	..	..	..	..
116	Kesabpur	209·60	276	284	1,579	797	782	460	434	172	183
117	Kasimpur	166·49	62	63	394	204	190	63	50	141	140
118	Mahur Kismat	298·99	361	361	1,996	1,007	989	626	581	36	45
119	Jahangirpur	390·17	274	274	1,282	658	624	185	164	20	15
120	Nandair	218·14	191	191	985	503	482	13	16	129	124
121	Sidilim	168·60	78	78	405	208	197	8	4	86	88
122	Ghoradalkra	77·15			Uninhabited						
123	Samra	73·17	39	39	220	101	119	1	..	37	38
124	Kharpa	77·46	76	76	451	229	222	..	..	..	..
125	Sultanpur	157·33	64	64	364	192	172	48	52	46	37
126	Rasidpur	57·31			Uninhabited						
127	Araziamtair	120·19	52	52	265	128	137	..	..	..	..
128	Haridaspur	43·47	23	23	122	59	63	..	..	13	20

CENSUS ABSTRACT

Literates		MAIN WORKERS													
		Total Main Workers (I—IX)		Cultivators (I)		Agricultural Labourers (II)		Household Industry-Manufacturing, Processing, Servicing and Repairing [V(a)]		Other Workers [III, IV, V(b) & VI to IX]		Marginal Workers		Non-workers	
Males	Females	Males	Females	Males	Females	Males	Females	Males	Females	Males	Females	Males	Females	Males	Females
13	14	15	16	17	18	19	20	21	22	23	24	25	26	27	28
145	73	128	1	70	..	13	..	6	..	39	1	2	..	133	263
158	48	302	96	66	..	197	92	7	..	32	4	..	..	222	421
31	7	62	1	33	..	11	..	..	..	18	1	40	16	136	239
22	5	45	1	24	1	16	..	1	..	4	..	16	..	79	132
31	17	20	..	14	..	3	..	..	..	3	..	2	..	35	46
202	105	217	11	111	..	91	11	..	..	15	..	11	13	231	459
202	74	283	19	187	..	89	16	..	1	7	2	..	..	204	464
32	10	49	5	27	..	20	5	..	..	2	..	..	..	40	95
34	10	42	19	18	1	23	18	..	..	1	..	2	..	43	62
135	63	59	2	27	..	10	..	..	..	22	2	34	4	115	161
40	12	80	5	48	1	27	4	..	..	5	..	..	..	59	124
56	19	102	22	49	..	40	21	1	..	12	1	..	..	79	168
4	4	12	7	1	1	1	..	..	..	10	6	..	..	12	14
94	26	140	38	84	23	46	10	..	..	10	5	..	..	132	212
121	52	179	27	120	9	53	18	..	..	6	..	..	..	148	311
65	17	72	30	42	21	28	9	..	..	2	..	..	..	55	89
43	17	45	..	26	..	17	..	..	..	2	..	..	..	42	63
52	27	72	..	38	..	33	..	..	..	1	..	..	..	52	120
80	51	90	4	57	2	26	1	..	..	7	1	7	1	84	195
201	67	462	150	159	2	107	128	17	3	179	17	7	11	328	621
23	4	105	54	65	35	40	19	..	..	..	..	15	12	84	124
273	62	548	36	369	6	173	30	2	..	4	..	..	..	459	953
273	124	377	..	196	..	137	..	..	..	44	..	2	3	279	621
195	91	294	7	202	4	85	3	4	..	3	..	..	..	209	475
68	29	120	24	93	10	23	14	..	..	4	..	..	..	88	173
								Uninhabited							
33	21	67	12	42	1	24	11	1	..	..	..	..	..	34	107
136	85	101	5	64	..	31	5	..	..	6	..	22	8	106	209
84	32	90	1	61	..	28	1	..	..	1	..	1	1	101	170
								Uninhabited							
45	21	66	..	61	..	1	..	..	..	4	..	..	..	62	137
27	12	32	16	27	..	4	16	..	..	1	..	5	1	22	46

Location Code Number i.e. J. L. No. of Mouza (Village)/ Ward No.	Name of Mouza (Village)/ Town/Ward (in absence of name repeat Ward No.)	Area of Mouza (Village) in Hectares and of Town/ Ward in KM²	No. of Occupied Residential Houses	No. of Households	Total Population (including Institutional and Houseless Population)			Scheduled Castes		Scheduled Tribes	
					Persons	Males	Females	Males	Females	Males	Females
1	2	3	4	5	6	7	8	9	10	11	12
12 P. S Gangarampur –contd.											
129	Ramdebpur	78·70	109	109	550	273	277	30	20	103	112
130	Ilamtair	46·44	35	35	195	101	94	39	39	56	54
131	Hekandair	86·99	5	5	20	11	9	..	..	..	..
132	Fayezpur	96·90	70	70	355	180	175	46	48	95	89
133	Enayetpur	155·03	51	51	283	134	149	22	26	..	..
134	Srinathbati	71.37	64	64	408	207	201	..	..	..	..
135	Nehatair	131·10	42	42	243	114	129	9	8	2	6
136	Tilchhara	113·57	64	64	392	194	198	..	..	..	..
137	Banihar	209·68	108	108	580	294	286	26	23	103	125
138	Madhya Raghunathpur	96·76	83	83	502	246	256	45	35	4	..
139	Janchi	135·19	126	126	652	362	290	46	45	16	12
140	Chaksri	86·19	70	70	294	145	149	68	86	74	59
141	Mathurapur	254·59	126	126	789	406	383	40	25	56	51
142	Katkihar	57·29	49	49	278	143	135	..	..	16	26
143	Chhilimpur	98·69	89	89	530	262	268	9	7	..	..
144	Sahara	318 08	181	181	1,058	545	513	82	86	232	238
145	Antal	105·66	50	50	325	169	156	..	..	169	156
146	Tausi	149·86	81	81	465	245	220	..	..	119	114
147	Ratinathpur	320·16	161	161	879	469	410	15	16	26	19
148	Kumar Gara	125·81	68	68	380	187	193	..	..	..	..
149	Bhadra	119·54	89	89	432	231	201	160	143	..	..
150	Mahakhair	77·73	19	20	114	57	57	..	..	..	..
151	Teliapara	47·85	21	21	89	47	42	..	..	18	16
152	Hariharpur	154·06	105	105	584	318	266	13	10	..	..
153	Faridpurdomutha	538·37	318	318	1,778	899	879	234	226	36	37
154	Sibkrishnapur	60·14	30	30	129	68	61	..	..	68	61
155	Chalun	431·17	223	223	1,195	616	579	92	84	156	151
156	Narail	121·41	95	95	494	249	245	44	41	71	73
157	Chandura	91·29	70	70	381	189	192	..	..	..	..
158	Purbba Sankarpur	44·83	13	13	79	40	39	..	..	..	..
159	Kamarkhair	137·14	50	50	283	145	138	105	98	..	..
160	Purbba Bishnupur	177·22	142	143	849	438	411	142	146	4	4

CENSUS ABSTRACT

Literates		MAIN WORKERS													
		Total Main Workers (I—IX)		Cultivators (1)		Agricultural Labourers (II)		Household Industry-Manufacturing, Processing, Servicing and Repairing [V(a)]		Other Workers [III, IV, V(b) & VI to IX]		Marginal Workers		Non-workers	
Males	Females	Males	Females	Males	Females	Males	Females	Males	Females	Males	Females	Males	Females	Males	Females
13	14	15	16	17	18	19	20	21	22	23	24	25	26	27	28
97	28	170	77	123	2	37	71	7	4	3	..	2	1	101	199
9	..	60	..	36	..	19	..	..	..	5	..	..	..	41	94
4	..	6	..	5	..	..	..	..	..	1	..	..	..	5	9
13	3	110	6	74	4	35	2	.	..	1	..	..	..	70	169
37	15	80	..	55	..	25	..	..	..	..	..	..	..	54	149
86	43	104	..	80	..	20	..	..	..	4	..	..	..	103	201
56	27	54	..	30	..	24	..	..	..	..	..	..	2	60	127
101	47	98	..	64	..	34	..	..	..	..	..	7	..	89	198
152	89	165	22	52	5	91	14	5	3	17	..	1	14	128	250
107	63	124	6	55	3	62	3	..	..	7	..	7	3	115	24
168	86	182	14	68	1	84	9	8	1	22	3	25	24	155	252
23	7	109	58	5	..	66	15	38	43	..	..	..	..	36	91
170	82	208	25	132	2	57	22	1	..	18	1	..	..	198	358
64	33	68	3	40	..	24	3	..	..	4	..	4	12	71	120
120	74	152	2	98	2	46	..	..	..	8	..	2	3	108	263
184	73	317	72	134	2	137	67	6	..	40	3	..	18	228	423
33	15	97	32	47	1	45	15	..	15	5	1	1	..	71	124
55	6	139	50	67	..	69	50	..	..	3	..	..	..	106	170
127	61	249	10	178	1	67	9	..	..	4	..	..	..	220	400
61	47	121	1	71	1	49	..	..	..	1	..	..	..	66	192
87	20	121	..	111	..	10	..	..	..	..	..	4	..	106	201
16	3	32	..	31	..	1	..	..	..	..	..	..	..	25	57
4	..	28	12	8	..	20	12	..	..	..	..	..	..	19	30
149	53	160	6	132	..	26	6	..	..	2	..	..	..	158	260
423	249	426	2	274	2	125	..	..	..	27	..	65	29	408	848
16	4	32	1	20	..	12	1	..	..	..	..	5	5	31	55
243	131	344	90	214	41	124	49	..	..	6	..	1	..	271	489
80	45	146	4	77	1	68	3	..	..	1	..	..	..	103	241
39	11	123	..	69	..	54	..	..	..	..	..	..	..	66	192
21	6	22	..	16	..	5	..	..	..	1	..	..	..	18	39
30	9	85	..	31	..	53	..	..	..	1	..	..	..	60	138
175	51	222	..	199	..	20	..	..	..	3	..	1	..	215	411

Location Code Number i.e. J. L. No. of Mouza (Village)/ Ward No.	Name of Mouza (Village)/ Town/Ward (in absence of name repeat Ward No.)	Area of Mouza (Village) in Hectares and of Town/ Ward in KM²	No. of Occupied Residential Houses	No. of Households	Total Population (including Institutional and Houseless Population)			Scheduled Castes		Scheduled Tribes	
					Persons	Males	Females	Males	Females	Males	Females
1	2	3	4	5	6	7	8	9	10	11	12
12 P. S Gangarampur—contd.											
161	Rampur	55·99	36	36	202	96	106	37	35	..	..
162	Kasipur	77 93	36	37	190	96	94	..	..	17	17
163	Garoa	144·83	52	52	273	140	133	3	1	..	..
164	Asokgram	319·19	271	273	1,462	741	721	256	248	113	121
165	Uidh Urapananathpur	82·39	68	68	312	159	153	..	..	..	..
166	Bholanathpur	162·03	73	73	339	175	164	134	128	..	..
167	Srirampur	70·55	122	122	622	310	312	76	67	22	29
168	Gokulpur	417·85	205	205	1,061	544	517	..	..	85	88
169	Bhabanipur	41·15	44	44	226	111	115	16	20	7	5
170	Karail	54·66	48	48	240	121	119	8	5	..	..
171	Nehamba	382·00	269	269	1,482	752	730	3	..	77	78
172	Nilahari	94·95	40	40	219	111	108	..	..	22	21
173	Raysali	78.85	44	44	240	123	117	5	3	..	..
174	Chakasar	118·52	35	35	144	77	67	4	..	..	..
175	Raypur	63·97	104	104	522	270	252	40	33	7	7
176	Tikirahail	45 01			Uninhabited						
177	Kurumsur	515·02	280	280	1,449	729	720	282	261	148	167
178	Mizapur	99·47	80	80	433	228	205	5	6	..	..
179	Parbbatipur	144·50	80	80	423	214	209	48	46	166	163
180	Adigram	79·72	35	35	189	100	89	68	63	..	..
181	Taraju	58·61	18	18	123	63	60	40	39	16	16
182	Uday	301·15	157	178	891	462	429	195	186	82	73
183	Jagadishpur	125·18	184	184	1,002	506	496	74	73	42	46
184	Chalunda	107·74	126	126	662	350	312	..	..	104	91
185	Bhuinhara	83·18	59	59	311	151	160	44	46	59	61
186	Chandipara	92·94	38	38	187	97	90	..	..	25	28
187	Mahendri	111·74	29	29	139	72	67	7	9	44	45
188	Biranai	172·75	102	102	523	272	251	..	..	109	105
189	Basudebpur	281·44	112	112	574	295	279	62	57	206	199
190	Sankarpur	66·51	75	75	416	214	202	43	51	84	81
191	Kunail	90·35	75	75	395	208	187	148	133	28	23
192	Nitpur Prasadpur	122·05	46	46	265	131	134	9	7	12	12

CENSUS ABSTRACT

Literates		MAIN WORKERS												Non-workers	
		Total Main Workers (I—IX)		Cultivators (I)		Agricultural Labourers (II)		Household Industry-Manufacturing, Processing, Servicing and Repairing (V(a))		Other Workers (III, IV, V(b) & VI to IX)		Marginal Workers			
Males	Females	Males	Females	Males	Females	Males	Females	Males	Females	Males	Females	Males	Females	Males	Females
13	14	15	16	17	18	19	20	21	22	23	24	25	26	27	28
42	23	52	..	24	..	28	..	..	..	..	..	..	..	44	106
50	24	57	..	37	..	19	..	..	..	1	..	4	14	35	80
105	36	85	..	85	..	..	..	..	..	..	..	..	..	55	133
300	103	432	62	264	13	143	49	8	..	17	..	..	21	309	638
44	6	95	2	49	2	46	..	..	..	..	..	..	..	64	151
46	11	106	3	52	3	53	..	..	..	1	..	..	9	69	152
146	89	157	13	92	..	62	13	..	..	3	..	..	..	153	299
173	57	277	16	146	..	119	15	2	1	10	..	..	..	267	501
52	30	64	..	36	..	19	..	..	..	9	..	..	..	47	115
67	41	62	..	50	..	11	..	..	..	1	..	..	1	59	118
357	129	412	..	288	..	116	..	..	..	8	..	..	..	340	730
46	23	72	10	35	1	37	9	..	..	..	..	..	..	39	98
30	4	84	1	46	..	38	1	..	..	..	..	..	..	39	116
16	7	49	..	24	..	24	..	..	..	1	..	..	..	28	67
110	17	147	7	125	..	22	7	..	..	..	..	..	..	123	245
							Uninhabited								
258	78	407	9	229	..	169	9	1	..	8	..	3	79	319	632
116	55	125	1	111	..	10	..	1	..	3	1	..	..	103	204
45	4	118	64	72	31	43	33	2	..	1	..	8	58	88	87
23	6	58	7	37	3	21	4	..	..	..	..	..	3	42	79
9	3	44	1	27	..	15	1	..	..	2	..	..	5	19	54
120	63	298	55	157	20	131	35	..	..	10	..	5	9	159	365
133	91	283	25	237	4	37	18	6	3	3	..	..	..	223	471
129	35	199	20	125	..	70	20	..	..	4	..	..	..	151	292
83	27	89	..	72	..	14	..	..	..	3	..	..	..	62	160
44	19	61	..	60	..	..	..	..	..	1	..	..	..	36	90
32	8	47	..	24	..	23	..	..	..	..	..	..	..	25	67
153	58	148	3	86	..	57	3	..	..	5	..	..	..	124	248
98	28	149	8	80	3	65	5	..	..	4	..	23	63	123	208
107	70	94	1	73	..	8	1	..	..	13	..	..	1	120	200
68	21	112	1	52	1	57	..	..	..	3	..	..	12	95	174
65	30	66	..	48	..	18	..	..	..	..	..	..	4	65	130

Location Code Number i.e. J. L. No. of Mouza (Village)/ Ward No.	Name of Mouza (Village)/ Town/Ward (in absence of name repeat Ward No.)	Area of Mouza (Village) in Hectares and of Town/ Ward in KM²	No. of Occupied Residential Houses	No. of Households	Total Population (including Institutional and Houseless Population)			Scheduled Castes		Scheduled Tribes	
					Persons	Males	Females	Males	Females	Males	Females
1	2	3	4	5	6	7	8	9	10	11	12
12 P. S. Gangarampur—concld.											
193	Mastafapur	229·21	171	174	1,083	577	506	98	93	168	158
194	Durgaramchak	100·75	87	87	473	252	221	41	45	43	37
195	Narasundarpara	96·00	56	56	319	168	151	..	..	66	59
196	Pulinda	163·15	129	129	733	370	363	..	..	67	78
197	Phulbari	130·05	122	123	648	345	303	..	..	15	20
198	Nakair	169·22	97	98	499	262	237	5	7	26	18
199	Khaspara	44·60	19	19	96	43	53	..	..	..	..
200	Deodhara	84·18	27	27	141	79	62	..	1	..	..
201	Khatiabandha	44·33	47	47	211	111	100	18	18	..	..
202	Hazichak	77·79	77	77	382	193	189	22	25	..	..
202	Palsa	88·45	110	110	645	297	348	82	107	..	..
204	Ansa	220 06	131	131	744	372	372	9	9	92	97
205	Panchgaon	301·90	135	135	719	372	347	105	106	168	137
206	Sibpur	186·69	111	111	629	326	303	3	3	91	90
	Gangarampur (NM)	8·99	2,924	2,962	22,767	11,851	10,916	2,313	2,098	880	895
	Rural	319·4	23,604	23,748	130,639	66,996	63,643	19,457	18,771	10,522	9,823
	Urban	*9·0*	*2,924*	*2,962*	*22,767*	*11,851*	*10,916*	*2,313*	*2,098*	*880*	*895*
	Grand Total	**328·4**	**26,528**	**26,710**	**153,406**	**78,847**	**74,559**	**21,770**	**20,869**	**11,402**	**10,718**

CENSUS ABSTRACT

Literates		MAIN WORKERS												Marginal Workers		Non-workers	
		Total Main Workers (I—IX)		Cultivators (I)		Agricultural Labourers (II)		Household Industry-Manufacturing, Processing, Servicing and Repairing [V(a)]		Other Workers [III, IV, V(b) & VI to IX]							
Males	Females	Males	Females	Males	Females	Males	Females	Males	Females	Males	Females						
13	14	15	16	17	18	19	20	21	22	23	24			25	26	27	28
300	162	303	16	176	..	120	16	..	..	7	..			17	..	257	490
81	39	157	34	74	..	60	32	..	..	23	2			..	..	95	187
67	32	99	33	37	..	58	33	..	..	4	..			..	1	69	117
144	79	206	38	119	7	76	31	..	..	11	..			..	..	164	325
166	77	178	2	66	1	24	..	2	..	86	1			3	3	164	298
82	31	146	20	76	..	34	17	2	..	34	3			..	..	116	217
29	27	23	..	19	..	1	..	..	..	3	..			..	..	20	53
27	13	45	..	33	..	8	..	..	..	4	..			..	..	34	62
23	5	61	37	21	1	40	36	..	..	..	..			..	..	50	63
77	30	98	25	62	3	35	22	..	..	1	..			..	..	95	164
75	41	181	70	74	2	100	68	1	..	6	..			..	..	116	278
107	52	207	59	147	8	59	51	..	..	1	..			..	..	165	313
99	30	216	25	151	1	61	23	..	..	4	1			..	..	156	322
141	69	169	11	78	3	85	8	3	..	3	..			..	..	157	292
6,841	4,679	5,331	691	428	22	366	77	444	100	4,093	492			273	265	6,247	9,960
24,384	10,468	36,411	4,091	19,696	659	11,264	2,761	1,043	285	4,408	386			679	1,715	29,606	57,837
6,841	*4,679*	*5,331*	*691*	*428*	*22*	*366*	*77*	*444*	*100*	*4,093*	*492*			*273*	*265*	*6,247*	*9,960*
31,225	**15,147**	**41,742**	**4,782**	**20,124**	**681**	**11,630**	**2,838**	**1,487**	**385**	**8,501**	**878**			**1,252**	**1,980**	**35,853**	**67,797**

ALPHABETICAL LIST OF VILLAGES

13 P. S. Kumarganj

Sl. No	Name of Villages	J. L. No.	Population 1971	Population 1981
1	2	3	4	5
1	Abail	208	..	346
2	Agachha	52	..	419
3	Aichara	45	..	*
4	Ajhair	135	..	796
5	Amritapur	194	..	831
6	Amrulbari	178	..	354
7	Amulia	6	..	864
8	Anarpur	128	..	247
9	Angina	41	..	856
10	Azadpur	4	..	588
11	Badalpur	197	..	293
12	Bad Angina	54	..	505
13	Bad Kanai	68	..	735
14	Bafra	78	..	268
15	Batta	32	..	732
16	Balupara	99	..	1,816
17	Banshra	132	..	325
18	Bansipur	203	..	495
19	Bara Durgapur	164	..	324
20	Barail	96	..	192
21	Barail	166	..	294
22	Barait	17	..	1,202
23	Baram	183	..	452
24	Basanti	25	..	957
25	Batrispara	152	..	*
26	Batun	202	..	2,054
27	Bayrapara	74	..	177
28	Behatair	170	..	379
29	Beltara	184	..	1,481
30	Bhagabanpur	82	..	100
31	Bhagabatipur	143	..	693
32	Bhakla	212	..	726
33	Bholanathpur	57	..	400
34	Bhomar	22	..	113
35	Bhonar	106	..	1,612
36	Bijalipara	72	..	172
37	Biprabhag	156	..	537
38	Bishnupur	142	..	159
39	Biswanathpur	146	..	1,129
40	Bodra	123	..	261
41	Brahmanpara	56	..	*
42	Brahmapur	46	..	725
43	Buribar	44	..	354
44	Chak Ajhair	138	..	98
45	Chak Ali	217	..	*
46	Chak Bansi	204	..	214
47	Chak Baram	180	..	1,294
48	Chak Behatair	185	..	221
49	Chak Bhabani	189	..	79
50	Chak Bhagaban	145	..	237
51	Chak Gangaprasad	107	..	57
52	Chak Gopal	97	..	330
53	Chak Jayanti	29	..	259
54	Chak Mamudi	147	..	174
55	Chak Mohan	36	..	519
56	Chak Zamray	98	..	1,464
57	Chakrasail	2	..	263
58	Chandipur	24	..	*
59	Chandmuya	205	..	220
60	Chandpur	148	..	458
61	Chakhanda	55	..	174
62	Chausa	165	..	236
63	Chhatintair	175	..	336
64	Chhatma	157	..	587
65	Chhota Haripur	187	..	302
66	Chural Krishnapur	103	..	1,032
67	Dainlapara	95	..	*
68	Dakshin Kesabpur	215	..	385
69	Dakshin Ramkrishnapur	160	..	543
70	Damodarpur	192	..	404

ALPHABETICAL LIST OF VILLAGES

13 P. S. Kumarganj—*contd*

Sl. No	Name of Villages	J. L. No.	Population 1971	Population 1981
1	2	3	4	5
71	Darajpur	83	..	252
72	Dattamati	86	..	460
73	Daudpur	15	..	723
74	Debipur	63	..	291
75	Deun	27	..	443
76	Dhadalpara	118	..	946
77	Dharmapur	177	..	420
78	Dilpachhanda	161	..	68
79	Dior	155	..	1,834
80	Disnagar	109	..	349
81	Doraha	60	..	367
82	Elendari	1	..	1,514
83	Enatullapur	67	..	526
84	Enatullapur Munjari Chak	85	..	667
85	Gaurangapur	151	..	164
86	Gauripur	77	..	41
87	Gayespur	144	..	182
88	Gholdara	126	..	551
89	Gobarta	89	..	108
90	Gobindapur	195	..	1,186
91	Gopalpur	206	..	189
92	Gramtala	121	..	540
93	Gunsi	218	..	187
94	Haripur	70	..	431
95	Harischandrapur	7	..	490
96	Harispur	104	..	211
97	Islampur	198	..	*
98	Jagannathpur	191	..	161
99	Jakhirpur	34	..	2,022
100	Jamirbari	127	..	328
101	Jantihari	93	..	566
102	Jarlai	167	..	426
103	Jhara	112	..	1,200
104	Jhaubari	173	..	81
105	Jigakuri	139	..	586
106	Kaitara	216	..	471
107	Kajaltor	124	..	*
108	Kalna	38	..	1,104
109	Kamdebpur	9	..	303
110	Kanpura	199	..	*
111	Kanura	12	..	734
112	Kasiara	71	..	73
113	Katakol	196	..	596
114	Katla	43	..	1,483
115	Katnapara	23	..	61
116	Kesurail	92	..	399
117	Khamar Bodra	122	..	582
118	Khamar Matizapur	125	..	426
119	Khandara	133	..	226
120	Khanpur	53	..	479
121	Kharail	159	..	1,304
122	Kharail Chandpur	158	..	489
123	Khorda Mohana	119	..	180
124	Kokati	37	..	545
125	Krishnagar	213	..	223
126	Krishnapur	18	..	622
127	Kulahari	10	..	1,259
128	Kumarganj	100	..	1,672
129	Kuraha	149	..	758
130	Kuraldanga	137	..	263
131	Kusumtara	8	..	540
132	Kutubpur	28	..	425
133	Lakshmankuri	150	..	179
134	Lat Mirzapur	75	..	314
135	Madanpur	87	..	192
136	Madhabpur	131	..	965
137	Madhya Ramkrishnapur	91	..	291
138	Mahadebpur	162	..	368
139	Mahipur	120	..	361
140	Majhian	108	..	309

ALPHABETICAL LIST OF VILLAGES

13 P. S. Kumarganj—*contd*

Sl No	Name of Villages	J. L. No.	Population 1971	Population 1981
1	2	3	4	5
141	Majhina	14	..	224
142	Maminpur	140	..	247
143	Mamudpur	73	..	1,450
144	Matizapur	141	..	183
145	Menapur	61	..	731
146	Mirzapur	102	..	43
147	Mohana	188	..	542
148	Muglishpur	200	..	1,385
149	Mulgaon	114	..	640
150	Munsipur	62	..	223
151	Nabagram	21	..	805
152	Nadipur	176	..	76
153	Nahera	134	..	324
154	Narayanpur	117	..	633
155	Neona	40	..	456
156	Netradanga	172	..	472
157	Nizamtara	94	..	155
158	Paikjhara	113	..	124
159	Paik Mulgaon	110	..	*
160	Paikpara	210	..	917
161	Palasi	30	..	503
162	Panitara	31	..	165
163	Parial	179	..	239
164	Par Sahazadpur	49	..	266
165	Paschim Gobindapur	101	..	128
166	Pasoya	201	..	222
167	Patitpukur	115	..	233
168	Pirgaon	169	..	30
169	Pirozpur	182	..	842
170	Porajhar	174	..	384
171	Prasadpur	171	..	55
172	Pratapkhanda	69	..	*
173	Puntair	116	..	414
174	Purbba Gobindapur	79	..	98
175	Pyarapur	65	..	10
176	Radhakrishnapur	129	..	313
177	Radhanagar	181	..	750
178	Raghunathpur	209	..	105
179	Raikhan	81	..	405
180	Rajdhara	39	..	145
181	Rasulpur	163	..	343
182	Raynanda	19	..	747
183	Safanagar	47	..	1,534
184	Safarpur	211	..	459
185	Sahabazpur	33	..	363
186	Sahazadpur	48	..	457
187	Saidpur	214	..	846
188	Salyadpur	153	..	242
189	Samjia	20	..	1,202
190	Serpur	207	..	101
191	Setor	64	..	239
192	Sibpur	3	..	142
194	Sibrampur	59	..	61
194	Siptabad	66	..	*
195	Sitahar	111	..	768
196	Subnasahid	13	..	587
197	Sulandapara	90	..	487
198	Sundarpur	42	..	837
199	Sundartala	193	..	333
200	Syamnagar	168	..	651
201	Tara	5	..	1,671
202	Tazpur	186	..	577
203	Telain	130	..	291
204	Thalsama	26	..	251
105	Tilna	51	..	806
106	Tirali	154	..	421
207	Tulat	58	..	1,015
208	Uchat	84	..	569
209	Uchhana	76	..	1 9
210	Udail	190	..	409

ALPHABETICAL LIST OF VILLAGES

13 P. S. Kumarganj—*concld*

Sl. No	Name of Villages	J. L. No.	Population 1971	Population 1981	Sl. No.	Name of Villages	J. L. No.	Population 1971	Population 1981
1	2	3	4	5	1	2	3	4	5
211	Udaypur	105	..	191	215	Uttar Ramkrishnapur	11	..	*
212	Ulipur	35	..	78	216	Uttar Rasulpur	16	...	341
223	Utrail	80	..	296	217	Uzirpur	136	..	130
214	Uttar Kesabpur	88	..	356	218	Walitara	50	..	97
						Total (Rural)			**104,627**

* Uninhabited

Location Code Number i.e. J. L. No. of Mouza (Village)/ Ward No.	Name of Mouza (Village)/ Town/Ward (in absence of name repeat Ward No.)	Area of Mouza (Village) in Hectares and of Town/ Ward in KM²	No. of Occupied Residential Houses	No. of Households	Total Population (Including Institutional and Houseless Population)			Scheduled Castes		Scheduled Tribes	
					Persons	Males	Females	Males	Females	Males	Females
1	2	3	4	5	6	7	8	9	10	11	12
13 P. S Kumarganj											
1	Elendari	436·72	278	278	1,514	789	725	..	..	211	144
2	Chakrasail	59·63	49	49	263	144	119	7	9	3	2
3	Sibpur	98·74	22	22	142	70	72	..	..	44	47
4	Azadpur	59·40	101	101	588	314	274	72	79	25	5
5	Jara	374·78	324	334	1,671	839	832	316	306	270	213
6	Amulia	277·45	180	180	864	446	418	337	307	36	34
7	Harischandrapur	160·93	99	99	490	242	248	213	226	15	14
8	Kusum Jara	266·00	114	115	540	266	274	172	177	54	53
9	Kamdebpur	63·54	53	53	303	163	140	108	96	42	29
10	Kulahari	399 59	263	263	1,259	649	610	433	388	122	132
11	Uttar Ramkrishnapur	77·94			Uninhabited						
12	Kanara	82·48	140	143	734	394	340	238	220	18	18
13	Subnasahid	110·32	98	98	587	301	286	37	34	19	18
14	Majhina	97·80	45	45	224	119	105	83	78	12	15
15	Daudpur	250·57	174	174	723	376	347	155	142	163	136
16	Uttar Rasulpur	149·79	73	73	341	167	174	91	97	76	77
17	Barait	119·84	220	220	1,202	606	596	..	.	..	..
18	Krishnapur	60·73	111	112	622	342	280	18	13	..	
19	Raynanda	117·70	142	142	747	384	363	91	93	80	33
20	Samjia	223·79	242	245	1,202	623	579	242	222	74	28
21	Nabagram	214·51	150	150	805	410	395	61	45	198	144
22	Bhomar	95·19	22	22	113	53	60	35	45	..	..
23	Katrapara	45·00	11	11	61	33	28	..	..	..	..
24	Chandipur	53·40			Uninhabited						
25	Basanti	179·31	198	198	957	471	486	178	165	101	66
26	Jhalsama	59·69	51	51	259	132	127	105	101	1	..
27	Denar	102·78	88	88	443	233	210	110	100	..	..
28	Kutubpur	122·86	80	80	425	225	200	53	53	90	34
29	Chakjayanti	119·34	50	50	259	137	122	110	90	10	13
30	Palasi	256 67	109	109	503	270	233	71	63	113	67
31	Panitara	97·45	35	35	165	83	82	22	28	.	..
32	Balta	275·53	113	113	732	370	362	118	110	100	62

CENSUS ABSTRACT

Literates		MAIN WORKERS												Non-workers	
		Total Main Workers (I—IX)		Cultivators (I)		Agricultural Labourers (II)		Household Industry-Manufacturing, Processing, Servicing and Repairing [V(a)]		Other Workers [III, IV, V(b) & VI to IX]		Marginal Workers			
Males	Females	Males	Females	Males	Females	Males	Females	Males	Females	Males	Females	Males	Females	Males	Females
13	14	15	16	17	18	19	20	21	22	23	24	25	26	27	28
354	139	320	1	236	..	63	..	4	..	17	1	..	..	469	724
68	40	74	2	48	..	23	1	1	1	2	..	10	1	60	116
19	1	33	2	9	..	24	1	..	..	..	1	..	..	37	70
129	71	163	3	40	..	43	..	..	..	80	3	..	..	151	271
385	225	444	146	137	20	163	98	23	21	121	7	7	14	388	672
132	51	288	1	282	..	1	..	..	..	5	1	1	..	157	417
91	21	135	..	133	..	1	..	..	..	1	..	..	..	107	248
83	33	161	.	152	..	9	..	..	..	..	..	..	..	105	274
78	28	94	15	59	10	23	4	..	..	12	1	3	1	66	124
267	107	412	32	250	9	153	23	..	..	9	..	6	41	231	537
						Uninhabited									
143	50	197	1	106	..	80	1	..	..	11	..	5	..	192	339
180	114	129	8	50	..	55	..	6	7	18	1	34	5	138	273
64	21	59	12	33	..	24	10	..	..	2	2	6	5	54	88
158	67	198	39	75	6	110	30	1	..	12	3	34	52	144	256
29	2	93	5	35	..	52	1	2	3	4	1	3	26	71	143
370	246	270	6	229	3	11	..	..	..	30	3	..	..	336	590
166	80	133	1	88	..	34	..	..	..	11	1	27	..	182	279
198	110	166	25	58	1	62	21	..	..	46	3	2	..	216	338
272	106	317	26	129	5	123	9	14	9	51	3	1	..	305	553
84	10	219	50	95	2	114	48	..	..	10	..	5	..	186	345
16	5	7	..	5	..	1	..	..	..	1	..	19	1	27	59
11	7	13	..	11	..	2	..	..	..	..	..	..	..	20	28
						Uninhabited									
260	135	247	2	168	..	71	2	..	..	8	..	..	21	224	463
60	29	83	..	49	..	30	..	..	..	4	..	..	1	49	126
101	23	118	..	56	..	55	..	3	..	4	..	1	..	114	210
123	53	121	..	62	..	49	..	1	..	9	..	..	..	104	200
61	31	62	..	29	..	23	..	..	..	10	..	..	..	75	122
84	26	151	5	15	..	119	..	..	..	17	5	..	..	119	228
58	42	46	1	22	..	13	..	..	..	11	1	..	..	37	81
156	71	176	40	86	2	79	35	..	..	11	3	29	7	165	315

Location Code Number i.e. J. L. No. of Mouza (Village)/ Ward No.	Name of Mouza (Village)/ Town/Ward (in absence of name repeat Ward No.)	Area of Mouza (Village) in Hectares and of Town/ Ward in KM²	No. of Occupied Residential Houses	No. of Households	Total Population (including Institutional and Houseless Population)			Scheduled Castes		Scheduled Tribes	
					Persons	Males	Females	Males	Females	Males	Females
1	2	3	4	5	6	7	8	9	10	11	12
13 P. S. Kumarganj—contd.											
33	Sahabarpur	55·43	76	76	363	174	189	26	21	..	..
34	Sakhirpur	592·78	434	434	2,022	1,041	981	233	255	363	173
35	Ulipur	64·76	13	13	78	41	37	20	15	..	..
36	Chak Mohan	51·35	91	91	519	258	261	2	5	87	33
37	Kokati	231·13	105	105	545	274	271	20	23	73	27
38	Kalna	251·57	226	226	1,104	577	527	..	..	..	..
39	Rajdhara	60·46	30	30	145	74	71	..		..	..
40	Neona	84·79	89	98	456	236	220	10	9	63	18
41	Angina	242·61	137	139	856	461	395	33	29	69	20
42	Sundarpur	44·02	175	175	837	419	418	7	5	66	36
43	Katla	429·49	270	270	1,483	751	732	142	133	52	2
44	Buribar	60·16	65	65	354	173	181	173	181	..	..
45	Aichara	50·82			Uninhabited						
46	Brahmapur	179·16	140	140	725	370	355	216	203	82	84
47	Safanagar	597·23	293	293	1,534	807	727	48	29	376	333
48	Sahazadpur	127·75	88	88	457	238	219	130	123	44	19
49	Parsahazadpur	78·67	51	51	266	133	133	19	16	85	58
50	Walitara	53·86	18	18	97	51	46	..	..	..	..
51	Jilna	225·86	150	150	806	405	401	40	27	67	20
52	Agachha	85·64	80	80	419	218	201	7	11	..	..
53	Khanpur	102·75	96	96	479	261	218	78	70	..	..
54	Badangina	163·98	93	93	505	247	258	..	..	69	25
55	Charkhanda	65·58	32	32	174	91	83	..	..	..	..
56	Brahmanpur	50·80			Uninhabited						
57	Bholanathpur	64·79	80	80	400	220	180	54	51	93	40
58	Tulat	266·13	210	210	1,015	531	484	186	160	65	22
59	Sibrampur	77·68	16	16	61	29	32	..	..	..	..
60	Dareha	126·96	72	72	367	202	165	..	..	..	..
61	Minapur	94·34	160	160	731	361	370	23	24	71	26
62	Munsipur	61·90	47	47	223	113	110	46	51	53	47
63	Debipur	80·01	54	54	291	157	134	33	27	18	16
64	Setar	72·57	62	62	239	113	126	2	2	108	120

CENSUS ABSTRACT

Literates		MAIN WORKERS												Non-workers	
		Total Main Workers (I—IX)		Cultivators (I)		Agricultural Labourers (II)		Household Industry-Manufacturing, Processing, Servicing and Repairing (V(a))		Other Workers (III, IV, V(b) & VI to IX)		Marginal Workers			
Males	Females	Males	Females	Males	Females	Males	Females	Males	Females	Males	Females	Males	Females	Males	Females
13	14	15	16	17	18	19	20	21	22	23	24	25	26	27	28
74	26	99	1	65	1	31	..	..	..	3	..	1	..	74	188
341	163	577	7	329	1	231	5	..	1	17	..	24	16	440	958
14	10	20	..	11	..	9	..	..	..	..	..	..	2	21	35
133	105	123	..	90	..	26	..	..	..	7	..	..	14	135	247
109	32	139	12	102	1	32	11	..	..	5	..	..	..	135	259
276	133	317	1	172	1	138	..	..	..	7	..	..	..	260	526
20	11	37	..	17	..	19	..	..	..	1	..	..	..	37	71
104	59	139	10	52	1	73	8	..	..	14	1	..	..	97	210
296	184	202	17	92	4	59	11	5	1	46	1	..	..	259	378
193	136	210	33	130	10	64	23	..	..	16	..	3	..	206	385
354	169	383	8	196	..	171	6	1	..	15	2	2	..	366	724
23	13	109	..	59	..	24	..	..	..	26	..	..	..	64	181
							Uninhabited								
132	36	225	10	182	2	27	8	..	..	16	..	..	..	145	345
340	195	446	64	180	13	196	46	1	2	69	3	21	75	340	588
32	10	143	..	91	..	45	..	..	..	7	..	..	..	95	219
33	10	65	22	30	2	26	20	..	..	9	..	7	1	61	110
17	10	33	..	32	..	..	..	..	..	1	..	..	..	18	46
181	98	201	21	128	2	63	14	4	3	6	2	14	6	190	374
95	45	109	2	46	2	48	..	..	..	15	..	..	..	109	199
142	64	119	13	24	1	29	..	1	1	65	11	..	..	142	205
97	36	130	13	64	..	65	13	..	..	1	..	..	..	117	245
51	20	43	23	19	3	19	20	..	..	5	..	..	1	48	59
							Uninhabited								
105	28	115	21	67	10	39	11	..	..	9	..	..	..	105	159
251	75	284	8	116	..	162	8	..	..	6	..	..	..	247	476
11	3	19	1	11	1	8	..	..	..	..	..	..	..	10	31
133	69	95	..	61	..	31	..	..	..	3	..	..	..	107	165
158	84	164	1	69	1	86	..	..	..	9	..	..	..	197	369
15	..	61	8	33	5	7	..	21	3	..	..	..	40	52	62
62	13	85	2	62	..	21	2	..	..	2	..	..	69	72	63
20	..	76	28	41	1	35	27	..	..	..	..	1	50	36	43

Location Code Number i.e. J. L. No. of Mouza (Village)/ Ward No.	Name of Mouza (Village)/ Town/Ward (in absence of name repeat Ward No.)	Area of Mouza (Village) in Hectares and of Town/ Ward in KM²	No. of Occupied Residential Houses	No. of Households	Total Population (including Institutional and Houseless Population)			Scheduled Castes		Scheduled Tribes	
					Persons	Males	Females	Males	Females	Males	Females
1	2	3	4	5	6	7	8	9	10	11	12
13 P. S. Kumarganj—contd.											
65	Pyarapur	46·79	3	3	10	5	5	..	..	5	5
66	Siptabad	65·60			Uninhabited						
67	Enatullapur	64 47	128	128	526	270	256	7	9	178	149
68	Badkanai	144·52	176	176	735	358	377	53	49	188	155
69	Pratapkhanda	49·39			Uninhabited						
70	Haripur	164·26	78	78	431	217	214	..	..	..	..
71	Kasiara	54·61	19	19	73	34	39	..	..	..	..
72	Bijalipara	59·87	29	29	172	93	79	..	..	..	..
73	Mamudpur	271·82	308	310	1,450	770	680	324	235	168	40
74	Bayrapara	44·22	35	35	177	91	86	91	86	..	..
75	Latmirzapur	96·77	70	70	314	148	166	19	16	44	30
76	Uchhana	88 61	38	38	199	104	95	98	90	6	5
77	Gouripur	50 61	10	10	41	17	24	..	..	13	21
78	Bajra	91·94	67	67	268	141	127	..	.	47	28
79	Purba Gobindapur	96·18	27	27	98	49	49	1	1	40	42
80	Utrail	97·09	56	56	296	153	143	6	3	..	..
81	Raikhan	73·72	82	82	405	200	205	31	26	..	..
82	Bhagabanpur	47·89	20	20	100	51	49	13	11	17	16
83	Darajpur	60·33	57	57	252	122	130	23	23	40	40
84	Vochat	79·40	110	110	569	277	292	85	80	59	8
85	Enatullapur	134·14	138	138	667	342	325	3	2	113	63
86	Dattamati	132·51	85	85	460	237	223	47	37	..	..
87	Madanpur	108·14	34	34	192	105	87	78	68	..	..
88	Uttar Keshabpur	63·18	66	66	356	194	162	40	33	23	24
89	Sabarta	143·44	19	19	108	57	51	23	23	..	
90	Sulandapara	79 97	91	91	487	264	223	50	46	45	28
91	Madhya Ramkrishnapur	79·53	54	54	291	157	134	..	..	52	48
92	Kesuroil	174·88	81	81	399	201	198	33	32	46	52
93	Jantiram	117·40	101	101	566	300	266	17	7	53	1
94	Nizamtara	66·47	29	29	155	78	77	..	..	33	36
95	Dainlapara	47·25			Uninhabited						
96	Barail	64·94	40	40	192	92	100	..	..	..	..

CENSUS ABSTRACT

Literates		MAIN WORKERS												Non-workers	
		Total Main Workers (I—IX)		Cultivators (I)		Agricultural Labourers (II)		Household Industry-Manufacturing, Processing, Servicing and Repairing [V(a)]		Other Workers [III, IV, V(b) & VI to IX]		Marginal Workers			
Males	Females	Males	Females	Males	Females	Males	Females	Males	Females	Males	Females	Males	Females	Males	Females
13	14	15	16	17	18	19	20	21	22	23	24	25	26	27	28
3	..	4	3	1	..	..	..	3	3	..	..	..	..	1	2
							Uninhabited								
48	10	168	2	74	..	73	1	18	1	3	..	..	..	102	254
126	55	199	22	114	8	77	14	3	..	5	..	5	..	154	355
							Uninhabited								
82	38	123	5	84	5	36	..	..	..	3	..	1	..	93	209
13	4	18	..	13	..	4	..	..	..	1	..	..	..	16	39
34	16	53	2	43	2	8	..	..	..	2	.	..	..	40	77
431	189	365	42	138	7	165	21	22	10	40	4	..	..	405	638
43	4	40	1	22	..	14	..	..	..	4	1	5	..	46	85
45	21	77	21	21	1	53	19	..	..	3	1	2	2	69	143
8	..	46	1	19	..	24	1	..	..	3	..	..	..	58	94
7	2	10	2	6	..	4	2	..	..	..	..	..	2	7	20
39	15	78	7	37	3	39	4	..	..	2	..	1	12	62	108
..	..	36	19	5	1	31	18	..	..	..	..	..	6	13	24
66	33	78	..	58	..	20	..	..	..	..	..	2	..	73	143
84	37	96	1	75	..	21	..	..	..	..	1	3	..	101	204
12	9	31	1	11	..	19	1	..	..	1	..	..	..	20	48
17	11	76	10	34	2	42	8	..	..	..	..	..	..	46	120
99	36	182	18	112	..	63	18	..	..	7	..	47	12	48	292
129	58	198	2	148	2	46	..	..	..	4	..	..	..	144	323
125	67	126	9	90	6	28	1	2	2	6	..	..	..	111	214
26	7	52	11	20	..	16	..	13	11	3	..	..	..	53	76
65	34	83	7	56	..	19	6	..	..	8	1	6	3	105	152
13	6	29	..	22	..	5	..	1	..	1	..	1	..	27	51
76	36	133	17	61	2	66	14	..	..	6	1	..	..	131	206
65	21	74	7	45	..	24	7	..	..	5	..	6	17	77	110
83	33	89	10	30	..	42	6	..	..	17	4	14	28	98	160
150	99	126	3	65	..	29	1	2	1	30	1	3	2	171	261
25	12	37	2	32	..	5	2	..	..	..	..	2	3	39	72
							Uninhabited								
23	7	45	2	31	2	14	..	..	..	..	..	1	..	46	98

Location Code Number i.e. J. L. No. of Mouza (Village)/ Ward No.	Name of Mouza (Village)/ Town/Ward (in absence of name repeat Ward No.)	Area of Mouza (Village) in Hectares and of Town/ Ward in KM²	No. of Occupied Residential Houses	No. of Households	Total Population (including Institutional and Houseless Population)			Scheduled Castes		Scheduled Tribes	
					Persons	Males	Females	Males	Females	Males	Females
1	2	3	4	5	6	7	8	9	10	11	12
13 P. S. Kumarganj—contd.											
97	Chak Gopal	60·04	69	69	330	163	167	13	16	12	17
98	Chak Ramraj	138·03	280	284	1,464	759	705	318	319	47	49
99	Balupara	103·32	331	331	1,816	925	891	175	172	75	85
100	Kumarganj	210·04	317	317	1,672	884	788	208	193	173	156
101	Paschim Gobindapur	61·26	31	31	128	62	66	..	..	62	66
102	Mirjapur	67·63	9	9	43	24	19	24	19	..	..
103	Chural Krishnapur	262·20	189	189	1,032	531	501	232	219	93	87
104	Harispur	60·23	30	30	211	98	113	..	..	..	..
105	Udaypur	70·30	37	37	191	103	88	29	19	25	26
106	Bhonar	522·88	294	294	1,612	800	812	75	79	246	254
107	Chak Gangaprasad	114·87	8	8	57	27	30	..	..	1	..
108	Majhian	98·95	62	62	309	160	149	34	21	100	100
109	Disnagar	144·95	76	76	349	184	165	91	78	59	48
110	Paikmulgaon	69·29			Uninhabited						
111	Sitahar	88·35	141	141	768	413	355	7	5	6	4
112	Jhara	557·41	231	231	1,200	613	587	12	10	196	168
113	Paikjhara	75·07	27	27	124	62	62	15	12	47	50
114	Mulgaon	92·53	127	127	640	334	306	133	115	76	69
115	Patit Pukur	180·75	46	46	233	128	105	55	39	..	..
116	Puntair	57·89	82	82	414	205	209	2	2	26	23
117	Narayanpur	130·87	118	118	633	333	300	42	32	26	30
118	Dhadalpara	178·98	187	187	946	490	456	212	194	173	161
119	Khorda Mohana	65·22	40	40	180	97	83	32	23	..	..
120	Mohipar	118·89	67	67	361	186	175	117	110	37	31
121	Gramtala	145·63	90	91	540	270	270	224	223	..	..
122	Khamarbodra	137·03	126	126	582	283	299	92	90	72	89
123	Bodra	136·61	52	52	261	125	136	..	..	45	51
124	Kajaltar	97·04			Uninhabited						
125	Khamarijapur	46·90	77	77	426	220	206	106	103	40	33
126	Bholdara	65·17	95	98	551	288	263	4	3	22	23
127	Jamirbari	38·55	66	66	328	159	169	19	25	12	15
128	Anarpur	56·24	48	48	247	144	113	2	2	43	28

CENSUS ABSTRACT

Literates		MAIN WORKERS												Non-workers	
		Total Main Workers (I—IX)		Cultivators (I)		Agricultural Labourers (II)		Household Industry-Manufacturing, Processing, Servicing and Repairing [V(a)]		Other Workers [III, IV, V(b) & VI to IX]		Marginal Workers			
Males	Females	Males	Females	Males	Females	Males	Females	Males	Females	Males	Females	Males	Females	Males	Females
13	14	15	16	17	18	19	20	21	22	23	24	25	26	27	28
37	16	79	3	23	..	43	3	..	..	13	..	2	2	82	162
332	208	415	82	86	12	111	34	27	10	191	26	1	..	343	623
529	345	436	112	58	1	50	45	73	32	255	34	8	1	481	778
439	284	436	122	157	16	168	100	2	..	109	6	19	17	429	649
9	1	39	25	11	..	28	25	..	..	..	..	..	4	23	37
18	4	15	..	9	..	6	..	..	..	..	..	..	..	9	19
218	113	310	50	166	..	132	49	1	1	11	..	..	..	221	451
36	8	57	..	48	..	9	..	..	..	..	..	..	..	41	113
51	14	56	10	45	4	8	6	..	..	3	..	..	..	47	78
421	327	426	23	286	5	94	15	9	..	37	3	11	76	363	713
24	21	6	..	..	..	1	..	..	..	5	..	..	..	21	30
32	9	103	5	56	2	47	2	..	1	..	..	..	..	57	144
57	24	108	2	38	..	58	..	..	..	12	2	1	..	75	163
							Uninhabited								
174	50	202	..	136	..	50	..	..	..	16	..	4	2	207	353
149	61	349	28	291	1	48	27	..	..	10	..	4	8	260	551
2	..	43	33	16	5	27	28	..	..	..	..	2	3	17	26
107	46	180	37	106	1	71	36	..	..	3	..	3	..	151	269
49	18	67	..	51	..	16	..	..	..	..	..	..	..	61	105
69	41	111	10	70	2	34	8	..	..	7	..	..	..	94	199
166	91	164	4	105	3	41	..	..	..	18	1	..	1	169	295
153	68	241	17	119	3	69	9	..	..	53	5	8	56	241	383
66	42	37	10	18	..	1	..	..	..	18	10	..	..	60	73
64	33	84	3	38	..	28	..	..	..	18	3	21	16	81	156
91	30	137	5	104	..	28	..	1	2	4	3	8	3	125	262
94	39	147	30	75	1	52	22	17	7	3	..	..	..	136	269
44	25	55	10	43	1	8	9	..	..	4	..	..	..	70	126
							Uninhabited								
69	37	120	15	55	4	51	11	9	..	5	..	..	..	100	191
156	88	148	7	119	2	26	5	..	..	3	..	..	..	140	256
77	41	94	14	55	3	33	10	3	..	3	1	..	..	65	155
92	48	77	14	54	..	23	14	..	..	..	..	..	..	57	99

Location Code Number i.e. J. L. No. of Mouza (Village)/ Ward No.	Name of Mouza (Village)/ Town/Ward (in absence of name repeat Ward No.)	Area of Mouza (Village) in Hectares and of Town/ Ward in KM²	No. of Occupied Residential Houses	No. of Households	Total Population (including Institutional and Houseless Population)			Scheduled Castes		Scheduled Tribes	
					Persons	Males	Females	Males	Females	Males	Females
1	2	3	4	5	6	7	8	9	10	11	12
13 P. S. Kumarganj—contd.											
129	Radhakrishnapur	109·32	56	56	313	158	155	64	58	19	27
130	Jelain	174·85	62	62	291	151	140	56	59	13	9
131	Madhabpur	331·11	184	184	965	493	472	227	219	66	60
132	Banshra	80·49	54	54	325	154	171	11	11	28	35
133	Khandara	125·48	43	43	226	118	108	..	..	18	24
134	Nahera	53 49	54	54	324	174	150	..	..	..	..
135	Ajhair	253·49	154	154	796	379	417	27	29	188	200
136	Ujirpur	95·19	25	25	130	64	66	10	13	..	..
137	Kuraldanga	109 95	63	63	263	129	134	..	..	123	128
138	Chak Ajhair	75·27	20	20	98	53	45	..	..	53	45
139	Jigakuri	124·67	117	120	586	313	273	..	..	59	65
140	Maminpur	57·94	54	55	247	116	131	7	6	99	114
141	Mabzapur	50·52	42	42	183	91	92	..	..	61	65
142	Bishnupur	63·76	40	40	189	95	94	95	94	.	..
143	Bhagabatipur	219·98	132	132	693	359	334	257	255	9	8
144	Gayeshpur	51·16	38	38	182	82	100	15	20	..	..
145	Chak Bhagaban	42·34	44	44	237	110	127	21	19	..	.
146	Biswanathpur	110·92	205	205	1,129	565	564	110	116	174	184
147	Chak Maneundi	50·05	32	36	174	93	81	16	13	..	..
148	Chandpur	155 51	97	97	458	241	217	172	153	45	39
149	Kuraha	208·43	144	144	758	401	357	109	102	88	74
150	Lakshmankuri	59·39	40	40	179	90	89	90	89	..	..
151	Gourangapur	70·31	35	35	164	89	75	..	..	89	75
152	Batrispara	78·03			Uninhabited						
153	Jaiyadpur	70·50	51	51	242	116	126	..	..	..	..
154	Jirali	97·69	82	82	421	196	225	40	45	23	28
155	Dior	673 05	370	370	1,834	930	904	150	157	200	199
156	Biprabhog	75 78	82	82	537	283	254	1	1	..	.
157	Chhatma	201·41	93	93	587	303	284	1	..	81	77
158	Karailchandarpur	65·73	84	84	489	235	254	39	46	55	61
159	Kharail Dakshinram	397·60	259	259	1,304	692	612	234	217	253	214
160	Krishnapur	145·26	96	97	543	290	253	48	42	158	131

CENSUS ABSTRACT

Literates		MAIN WORKERS												Marginal Workers		Non-workers	
		Total Main Workers (I—IX)		Cultivators (I)		Agricultural Labourers (II)		Household Industry-Manufacturing, Processing, Servicing and Repairing (V(a))		Other Workers (III, IV, V(b) & VI to IX)							
Males	Females	Males	Females	Males	Females	Males	Females	Males	Females	Males	Females			Males	Females	Males	Females
13	14	15	16	17	18	19	20	21	22	23	24			25	26	27	28
109	64	86	15	60	..	24	15	..	..	2	..			..	..	72	140
105	47	83	13	63	..	20	12	..	..	..	1			..	..	68	127
204	83	269	..	216	..	44	..	..	..	9	..			1	..	223	472
91	75	88	22	64	..	22	22	..	..	2	..			..	..	66	149
72	38	67	14	51	..	16	14	..	..	..	..			..	..	51	94
103	66	103	..	71	..	27	..	..	..	5	..			..	..	71	150
180	84	224	37	154	4	61	33	..	..	9	..			..	4	155	376
51	30	31	1	24	1	1	..	..	..	6	..			..	..	33	65
31	11	81	8	34	2	45	5	..	..	2	1			..	..	48	126
19	1	36	5	10	..	26	5	..	..	..	..			..	..	17	40
143	65	179	2	108	2	70	..	1	..	..	..			..	..	134	271
30	10	79	5	27	..	51	4	..	1	1	..			..	..	37	126
12	5	58	32	39	12	18	20	..	..	1	..			1	..	32	60
25	10	55	4	26	..	20	.	1	1	8	3			2	2	38	88
167	61	211	2	115	1	91	1	..	..	5	..			..	2	148	330
32	13	44	3	32	1	10	..	1	1	1	1			..	..	38	97
66	43	52	..	30	..	6	..	..	..	16	..			1	..	57	127
194	106	306	92	193	50	76	36	1	..	36	6			1	5	258	467
19	4	42	..	24	..	18	..	..	..	..	..			..	..	51	81
97	16	124	23	60	1	51	17	..	..	13	5			9	9	108	185
200	138	187	..	103	..	61	..	..	..	23	..			45	53	169	304
5	..	47	1	14	..	32	1	..	..	1	..			16	45	27	43
22	2	44	..	32	..	12	..	..	..	..	..			4	40	41	35
							Uninhabited										
27	19	67	1	42	1	25	..	..	..	..	..			..	..	49	125
77	34	103	15	49	1	48	14	..	..	6	..			22	8	71	202
431	207	528	24	324	5	178	16	1	..	25	3			7	56	395	824
136	83	136	1	92	..	37	..	2	1	5	..			4	2	143	251
94	44	166	2	95	..	65	1	..	..	6	1			6	38	131	244
126	74	125	2	78	1	41	1	1	..	5	..			1	26	109	226
305	138	385	41	187	11	170	21	8	6	20	3			19	91	288	480
113	60	174	45	82	13	74	26	3	..	15	6			21	76	95	132

Location Code Number i.e. J. L. No. of Mouza (Village)/ Ward No.	Name of Mouza (Village)/ Town/Ward (in absence of name repeat Ward No.)	Area of Mouza (Village) in Hectares and of Town/ Ward in KM²	No. of Occupied Residential Houses	No. of Households	Total Population (Including Institutional and Houseless Population)			Scheduled Castes		Scheduled Tribes	
					Persons	Males	Females	Males	Females	Males	Females
1	2	3	4	5	6	7	8	9	10	11	12
13 P. S. Kumarganj—contd.											
161	Dilpachhanda	45·01	10	10	68	37	31	12	12	11	11
162	Mahadebpur	81·82	56	56	368	192	176	5	5	131	125
163	Rasulpur	77·12	74	74	343	177	166	..	..	99	96
164	Baradurgapur	99·11	68	68	324	162	162	..	..	101	103
165	Chausa	102·57	47	47	236	117	119	..	..	61	65
166	Barail	68·55	61	61	294	150	144	80	77	25	25
167	Jarlai	152·43	80	80	426	218	208	51	43	35	37
168	Shyamnagar	117·67	124	124	651	332	319	4	2	97	91
169	Pirgaon	48·00	7	7	30	17	13	17	13	..	..
170	Behatair	68·23	75	75	379	185	194	15	16	74	78
171	Prasadpur	63·49	12	12	55	29	26	29	26	..	..
172	Netradanga	92·55	106	106	472	228	244	162	175	60	58
173	Jhanbari	90·72	21	22	81	37	44	34	37	..	..
174	Porajhar	89·29	70	70	384	199	185	..	..	79	80
175	Chhatintair	53·97	61	61	336	186	150	..	..	8	7
176	Nandipur	101·67	20	20	76	40	36	..	..	40	36
177	Dharmapur	72·18	82	82	420	277	193	11	8	92	79
178	Ainrulbari	149·91	54	54	354	171	183	5	4	8	19
179	Parial	79·40	51	51	239	124	115	57	58	49	44
180	Chakbaram	251·72	264	264	1,294	693	601	279	265	120	92
181	Radhanagar	92·50	150	150	750	379	371	165	161	24	27
182	Pirozpur	147 97	173	173	842	429	413	238	218	92	83
183	Baram	201·15	96	96	452	233	219	128	123	67	69
184	Beltara	365·59	297	297	1,481	795	686	324	264	188	175
185	Chakbehatair	72·81	44	44	221	99	122	..	..	99	122
186	Tazpur	131·02	105	105	577	310	267	..	..	227	194
187	Chhataharipur	44·04	59	59	302	140	162	8	11	..	..
188	Mahana	143·16	101	101	542	285	257	51	62	12	17
189	Chak Bhabani	141·26	16	16	79	40	39	..	..	40	39
190	Udail	52·13	84	84	409	204	205	56	62	80	80
191	Jagannathpur	116·91	37	37	161	85	76	7	3	42	47
192	Damodarpur	166·31	79	80	404	197	207	58	57	15	12

CENSUS ABSTRACT

Literates		MAIN WORKERS												Non-workers	
		Total Main Workers (I—IX)		Cultivators (I)		Agricultural Labourers (II)		Household Industry-Manufacturing, Processing, Servicing and Repairing [V(a)]		Other Workers [III, IV, V(b) & VI to IX]		Marginal Workers			
Males	Females	Males	Females	Males	Females	Males	Females	Males	Females	Males	Females	Males	Females	Males	Females
13	14	15	16	17	18	19	20	21	22	23	24	25	26	27	28
12	4	20	1	6	..	7	1	4	..	3	..	3	7	14	23
80	35	91	25	50	..	32	22	1	..	8	3	..	..	101	151
65	35	110	24	77	..	26	24	1	..	6	..	..	..	67	142
30	11	110	9	66	1	41	8	..	..	3	..	..	..	52	153
21	10	66	27	33	4	33	23	..	..	..	..	2	..	49	92
72	32	81	16	48	2	29	12	..	..	4	2	4	1	65	127
112	46	119	21	63	8	50	12	..	..	6	1	27	3	72	184
142	79	191	6	117	1	66	5	..	..	8	..	5	47	136	266
3	..	11	..	1	..	10	..	..	..	..	..	..	..	6	13
75	32	102	18	46	1	56	16	..	..	..	1	8	26	75	150
8	2	13	..	1	..	12	..	..	..	..	..	..	..	16	26
60	21	130	6	63	2	61	4	1	..	5	..	2	2	96	236
2	..	19	6	2	..	16	6	..	..	1	..	1	12	17	26
62	22	81	18	49	2	30	16	..	..	2	..	18	18	100	149
89	57	79	7	51	4	20	..	..	1	8	2	17	4	90	139
9	..	30	4	15	..	12	2	2	2	1	..	2	15	8	17
135	54	120	32	67	3	37	22	..	6	16	1	4	9	103	152
77	64	83	4	50	..	23	3	2	..	8	1	..	..	88	179
73	31	73	23	41	4	25	19	2	..	5	..	6	6	45	86
158	55	380	41	266	11	97	30	..	..	17	..	..	..	313	560
135	94	205	6	69	..	48	..	1	..	87	6	..	..	174	365
128	55	234	71	134	18	85	52	3	..	12	1	2	..	193	342
44	19	124	111	13	1	101	110	..	..	10	..	..	..	109	108
360	170	466	83	235	18	202	60	2	2	27	3	..	..	329	603
29	1	47	11	35	4	12	7	..	..	..	..	3	17	49	94
102	18	141	45	103	14	30	30	2	..	6	1	15	65	154	157
75	41	70	2	33	..	29	..	..	..	8	2	2	..	68	160
139	63	145	30	94	7	34	23	..	..	17	..	4	1	136	226
14	..	25	2	9	..	15	2	..	..	1	..	..	..	15	37
83	41	119	61	42	..	64	60	..	..	13	1	..	..	85	144
37	6	41	4	25	..	16	4	..	..	..	..	..	34	44	38
61	52	99	2	69	..	20	2	..	..	10	..	..	..	98	205

Location Code Number i.e. J. L. No. of Mouza (Village)/ Ward No.	Name of Mouza (Village)/ Town/Ward (in absence of name repeat Ward No.)	Area of Mouza (Village) in Hectares and of Town/ Ward in KM²	No. of Occupied Residential Houses	No. of Households	Total Population (Including Institutional and Houseless Population)			Scheduled Castes		Scheduled Tribes	
					Persons	Males	Females	Males	Females	Males	Females
1	2	3	4	5	6	7	8	9	10	11	12
13 P. S. Kumarganj—concld.											
193	Sundartala	79·10	71	72	333	180	153	161	153	18	..
194	Amritapur	194·84	174	174	831	436	395	78	68	119	105
195	Gobindapur	203·28	236	236	1,186	624	562	213	177	190	185
196	Katakal	111·43	119	119	596	309	287	18	20	86	100
197	Badalpur	58·43	61	61	293	148	145	..	..	38	36
198	Islampur	45·48			Uninhabited						
199	Kanpara	41·36			Uninhabited						
200	Muglishpur	322·86	299	299	1,385	711	674	103	92	247	249
201	Pasoya	51·30	37	37	222	123	99	..	..	..	.
202	Batun	535·45	402	406	2,054	1,048	1,006	138	122	350	343
203	Bansipur	187·02	101	101	495	242	253	103	105	39	40
204	Chakbansi	82·95	46	46	214	109	105	..	..	..	..
205	Chandmuya	77·44	50	50	220	119	101	..	..	30	33
206	Gopalpur	105·28	38	38	189	90	99	1	1	38	60
207	Serpur	88·06	22	22	101	47	54	..	..	47	54
208	Abail	47·87	72	72	346	184	162	74	55	62	60
209	Raghunathpur	108·75	20	21	105	53	52	43	45	..	.
210	Paikpara	226·03	196	196	917	476	441	124	122	73	59
211	Safarpur	137·84	106	109	459	222	237	147	161	3	2
212	Bhakla	168·20	149	149	726	358	368	62	72	..	..
213	Krishnagar	117·44	47	48	223	114	109	..	..	2	1
214	Saidpur	298·33	152	152	846	439	407	113	100	31	40
215	Dakshin Keshabpur	43·67	80	80	385	189	196	70	67	119	129
216	Kaitara	7[illegible]·63	86	87	471	244	227	22	16	21	17
217	Chakali	59·66			Uninhabited						
218	Gunsi	45·92	36	36	187	94	93	7	7	..	..
	Total	**286 9**	**20,538**	**20,589**	**104,627**	**53,703**	**50,924**	**13,412**	**12,606**	**12,101**	**10,296**

(Entirely Rural)

CENSUS ABSTRACT

Literates		MAIN WORKERS													
		Total Main Workers (I—IX)		Cultivators (I)		Agricultural Labourers (II)		Household Industry-Manufacturing, Processing, Servicing and Repairing [V(a)]		Other Workers [III, IV, V(b) & VI to IX]		Marginal Workers		Non-workers	
Males	Females	Males	Females	Males	Females	Males	Females	Males	Females	Males	Females	Males	Females	Males	Females
13	14	15	16	17	18	19	20	21	22	23	24	25	26	27	28
85	15	85	..	49	..	33	..	..	..	3	..	..	..	95	153
217	119	231	62	124	2	85	59	1	..	21	1	3	..	202	333
216	77	329	58	196	..	81	34	31	24	21	..	..	135	295	309
169	88	156	75	102	16	40	50	..	..	14	9	..	..	153	212
94	43	70	24	51	13	18	11	1	..	..	..	..	..	78	121
							Uninhabited								
							Uninhabited								
276	125	373	62	206	10	137	48	6	4	24	..	25	67	313	545
87	36	62	..	57	..	..	..	..	..	5	..	1	..	60	99
512	295	453	19	204	1	165	10	11	3	73	5	107	91	488	896
122	73	144	6	109	4	32	2	..	..	3	..	2	20	96	227
65	37	43	1	26	..	16	..	..	1	1	..	5	..	61	104
61	28	44	4	22	1	21	3	1	..	..	..	8	6	67	91
41	21	34	1	21	..	13	1	..	..	..	..	4	11	52	87
16	..	31	14	4	..	27	14	..	..	..	..	..	..	16	40
15	3	95	5	46	1	46	4	2	..	1	..	..	..	89	157
12	5	24	2	11	2	13	..	..	..	..	..	7	..	22	50
223	124	235	46	136	10	79	36	..	..	20	..	11	4	230	391
68	20	123	11	62	1	53	6	..	..	8	4	12	35	87	191
199	141	171	3	108	..	56	2	1	..	6	1	..	..	187	365
74	52	50	1	39	..	6	1	..	..	5	..	4	1	60	107
151	72	246	20	129	..	107	20	3	..	7	..	19	1	174	386
88	23	100	68	48	1	45	60	3	5	4	2	8	17	81	111
130	97	123	10	104	1	18	9	..	..	1	..	15	2	106	215
							Uninhabited								
53	33	58	1	44	1	14	..	..	..	..	..	2	4	34	88
22,526	**11,081**	**28,196**	**3,266**	**15,593**	**502**	**9,626**	**2,328**	**394**	**191**	**2,583**	**245**	**975**	**1,843**	**24,532**	**45,815**

ALPHABETICAL LIST OF VILLAGES

14 P. S. Tapan

Sl. No	Name of Villages	J. L. No.	Population 1971	Population 1981
1	2	3	4	5
1	Abhirampur	276	..	616
2	Ahera	215	..	187
3	Aichanda	189	..	408
4	Aihara	9	..	325
5	Akhanagar	40	..	534
6	Aktail	209	..	218
7	Alinagar	115	..	79
8	Ambati	92	..	*
9	Anatair	46	..	396
10	Antasimul	47	..	808
11	Arjunpur	234	..	550
13	Atila	221	..	1,171
13	Azmatpur	54	..	950
14	Babtail	1	..	932
15	Badalpur	183	..	450
16	Bad Basudebpur	121	..	147
17	Bad Sankair	117	..	659
18	Baghait	66	..	311
19	Bajitpur	59	..	589
20	Bakharpur	196	..	460
21	Balapur	251	..	502
22	Balikshetra	147	..	221
23	Banail	226	..	513
24	Bandighi	98	..	701
25	Baneswarbati	143	..	334
26	Banial	126	..	607
27	Basakbari	197	..	383
28	Basuria	33	..	1,955
29	Bataskhanda	60	..	168
30	Baturia	198	..	1,031
31	Bazrapukur	35	..	5,543
32	Benipur	182	..	279
33	Berail	195	..	302
34	Bezahar	144	..	178
35	Bhabanipur	262	..	454
36	Bhadrail	202	..	511
37	Bhaginagar	146	..	266
38	Bhaior	188	..	1,811
39	Bharila	275	..	256
40	Bhikahar	184	..	1,443
41	Bhimtair	16	..	47
42	Bishnupur	163	..	962
43	Budhaich	48	..	517
44	Chachair	263	..	209
45	Chak Bahara	32	..	127
46	Chak Balaram	123	..	828
47	Chak Baliram	72	..	901
48	Chak Bhagirath	181	..	636
49	Chak Brindaban	210	..	212
50	Chak Darpanarayan	232	..	388
51	Chak Debidas	10	..	*
52	Chak Hosen	38	..	149
53	Chak Jalal	231	..	360
54	Chak Madhusudan	180	..	190
55	Chak Maniram	149	..	22
56	Chak Nedair	129	..	273
57	Chak Prabhuram	148	..	586
58	Chak Radhakanta	91	..	106
59	Chak Satihar	120	..	288
60	Chak Sib	256	..	102
61	Chandhati	137	..	473
62	Chandipur	177	..	561
63	Chandpur	131	..	*
64	Chandrail	15	...	599
65	Chechra	77	..	1,311
66	Chechrakuri	261	..	119
67	Chenchai	264	..	243
68	Chhatrahati	213	..	567
69	Chhayani Basudebpur	122	..	249
70	Chhiraikuri	154	..	215
71	Daing	260	..	452
72	Daing Malancha	255	..	821

ALPHABETICAL LIST OF VILLAGES

14 P. S. Tapan—*contd.*

Sl No	Name of Villages	J. L. No.	Population 1971	Population 1981
1	2	3	4	5
73	Dakhalain	37	..	714
74	Dakshin Gauripur	57	..	393
75	Dakshin Harswa	237	..	415
76	Dakshin Jamatpur	168	..	644
77	Dakshin Kesrail	248	..	236
78	Dakshin Sadullapur	224	..	110
79	Dakshin Zaziar	278	..	196
80	Darpail	132	..	375
81	Daudpur	70	..	316
82	Degaon	49	..	830
83	Dharmadanga	179	..	75
84	Dhasanbil	191	..	*
85	Dhulahar	85	..	222
86	Dhulchandria	109	..	311
87	Dhundipara	242	..	196
88	Dilalpur	238	..	118
89	Dinagar	58	..	149
90	Doara	51	..	183
91	Dubahar	211	..	738
92	Dudhiakuri	236	..	273
93	Durgapur	136	..	460
94	Dwipkhanda	140	..	869
95	Erenda	217	..	608
96	Faradpur	74	..	80
97	Fatepur	208	..	701
98	Fatultapur	128	..	165
99	Ganahar	20	..	1,000
100	Gandihar	97	..	223
101	Gangarampur	55	..	307
102	Ganguria	185	..	385
103	Garail	204	..	1,087
104	Ghatika	199	..	734
105	Ghatul	190	..	267
106	Gobindapur	267	..	235
107	Gofanagar	268	..	612
108	Gopalnagar	203	..	469
109	Gopinathpur	34	..	918
110	Guranda	220	..	103
111	Guldanga	4	..	220
112	Halidana	165	..	452
113	Hardail	151	..	99
114	Haribansipur	279	..	589
115	Harsura	94	..	1,212
116	Hasahar	53	..	174
117	Hasaipur	266	..	504
118	Hasanagar	114	..	741
119	Hazipur	253	..	252
120	Hazrabari	186	..	334
121	Hazratpur	87	..	1,832
122	Hazratpur Arazi	7	..	*
123	Hosenpur	79	..	570
124	Inatpur	160	..	272
125	Izanagar	246	..	87
126	Jabrahar	104	..	172
127	Jadubati	240	..	440
128	Jadupur	12	..	140
129	Jagadishbati	103	..	314
130	Jagannathpur	178	..	188
131	Jamalgachhi	162	..	305
132	Jamalpur	31	..	653
133	Jaminipara	81	..	162
134	Jami Nischinta	133	..	1,137
135	Jamin Karai	80	..	153
136	Jamlabad	172	..	1,205
137	Jasrai	158	..	295
138	Jasurapara	230	..	391
139	Jaydharhati	110	..	195
140	Jidhra	155	..	439
141	Jiyatkunda	176	..	832
142	Jnanbai	272	..	74
143	Jobsa	207	..	199
144	Jormail	5	..	334

ALPHABETICAL LIST OF VILLAGES

14 P. S. Tapan—*contd.*

Sl. No	Name of Villages	J. L. No.	Population 1971	Population 1981
1	2	3	4	5
145	Kadma	41	..	1,571
146	Kadoa Jagadisbati	86	..	733
147	Kaikuri	223	..	154
148	Kaiyari	52	..	45
149	Kakna	218	..	671
150	Kamalpur	89	..	325
151	Kamdebbati	219	..	482
152	Karai	82	..	123
153	Karanjabari	138	..	288
154	Karanjara	42	..	180
155	Kardaha	30	.	2,181
156	Kartikpur	216	.	66
157	Kasba	64		1,616
158	Kasba Batair	19	.	1,416
159	Kasba Madhabpur	65	.	*
160	Kasibati	245	.	286
161	Kasikuri	225	..	410
162	Kasitara	249		126
163	Kasmulai	273		332
164	Katabari	29	..	823
165	Kalrui	214		642
166	Kauli	235		375
167	Kazibhag	68	.	683
168	Kesurkuri	247	.	131
169	Khalsi	229		889
170	Kharikadanga	269	..	243
171	Khar kadangi	254		12
172	Kharpa	112		159
173	Khirtta	76	.	800
174	Khord Malsa	141	.	151
175	Khosalpur	13		730
176	Kishlapur	156	..	658
177	Krishnabati	101		892
178	Laksminarayanpur	193		972
179	Lakshmipur	23	.	2,680
180	Madanpur	243		316
181	Madhabpur	175	..	216
182	Madnahar	161	..	617
183	Magurpur	3	..	998
184	Mahadebbati	107	..	366
185	Mahadebpur	152	..	330
186	Mahanaj	111	..	462
187	Mahindra	56	..	361
188	Mahishnota	164	..	*
189	Mahukuri	250	..	322
190	Malidanga	257	..	145
191	Majhikhanda	139	..	244
192	Malahar	106	..	893
193	Malancha	88	..	779
194	Mallikpur	222	..	291
195	Mamudpur	170	..	1,592
196	Manahati	50	..	713
197	Mandapara	21	..	2,515
198	Manipur	271	..	399
199	Mehur	187	..	300
200	Minapara	93	..	512
201	Moha	166	.	167
202	Mollazi	8	.	158
203	Muklarampur	14	..	1,593
204	Muradpur	118	..	93
205	Muraripur	61	.	966
206	Nababnagar	192	.	1,272
207	Nahirkuri	194		220
208	Naighati	239	..	242
209	Naogan	22	.	3,168
210	Nazirpur	28	.	366
211	Nedair	130	.	356
212	Nihinagar	73	..	252
213	Nimgachhi	227	.	724
214	Nimtair	17	.	133
215	Nischinta	90	..	342
216	Nodhan	142	..	470

ALPHABETICAL LIST OF VILLAGES

14 P. S. Tapan—*concld.*

Sl. No.	Name of Villages	J. L. No.	Population 1971	Population 1981
1	2	3	4	5
217	Pabail	44	..	236
218	Paharpur	259	..	238
219	Pali Mahadebpur	36	..	203
220	Panjara	145	..	245
221	Parbatipur	100	..	567
222	Parabbatpur	265	..	190
223	Paschtim Nimpur	212	..	253
224	Patharghata	173	..	*
225	Patkala	241	..	1,527
226	Pathai	113	..	163
227	Purbba Nimpur	252	..	544
228	Rajapur	62	..	186
229	Rajballabh Chak	135	..	402
230	Rajeswarpur	83	..	457
231	Ramchandrapur	174	..	2,538
232	Rampara	6	..	340
233	Rampara Chenchara	11	..	170
234	Rampur	102	..	985
235	Ram Rampur	171	..	387
236	Sadullapur	127	..	88
237	Sahapur	27	..	325
238	Sakair	150	..	631
239	Salas	67	..	1,916
240	Saldanga	228	..	249
241	Salgaon	200	..	308
242	Salsama	71	..	1,392
243	Sankair	116	..	584
244	Sankarbati	233	..	437
245	Santirhati	78	..	609
246	Saralbari	39	..	270
247	Sarifabad	157	..	572
248	Satihar	119	..	171
249	Sehas	169	..	174
250	Sephalika Chandan	124	..	*
251	Sibpur	244	..	372
252	Sibrampur	153	..	121
253	Sihur	69	..	640
254	Sikarpur	26	..	167
255	Sinhari	2	..	341
256	Sirahal	105	..	537
257	Sisrail	201	..	287
258	Soair	205	..	579
259	Sondapular	258	..	258
260	Sribai	274	..	395
261	Srirampur	99	..	455
262	Suhari	108	..	874
263	Sukdebpur	24	..	2,335
264	Sulapahipur	270	..	84
265	Sundarpur	159	..	194
266	Sutail	18	..	1,112
267	Syamnagar	43	..	*
268	Syampur	206	..	415
269	Tapan	63	..	1,649
270	Tarajpur	277	..	251
271	Teliapara	25	..	39
272	Telighata Bhabanipur	167	..	596
273	Umanandapur	45	..	76
274	Uttar Gauripur	84	..	300
275	Uttar Kesrail	75	..	247
276	Uttar Mahadebpur	95	..	573
277	Walipara	125	..	272
278	Zaziar	134	..	639
	Total (Rural)			**147,633**

* Uninhabited

Location Code Number i.e. J. L. No. of Mouza (Village)/ Ward No.	Name of Mouza (Village)/ Town/Ward (in absence of name repeat Ward No.)	Ares of Mouza (Village) in Hectares and of Town/ Ward in KM²	No. of Occupied Residential Houses	No. of Households	Total Population (including Institutional and Houseless Population)			Scheduled Castes		Scheduled Tribes	
					Persons	Males	Females	Males	Females	Males	Females
1	2	3	4	5	6	7	8	9	10	11	12
14 P. S. Tapan											
1	Babtail	278·65	178	178	932	471	461	237	243	66	63
2	Sinhari	165·60	64	64	341	172	169	92	84	68	73
3	Magurpur	184·02	159	159	998	521	477	53	51	125	107
4	Guldanga	69·97	43	43	220	109	111	63	57	19	24
5	Jormail	42·81	68	68	334	173	161	79	71	..	..
6	Rampara	47 21	69	69	340	180	160	32	29	..	..
7	Harzatpur Arazi	43·03			Uninhabited						
8	Mollazi	46·87	29	29	158	89	69	..	..	..	
9	Aihara	157·73	67	68	325	161	164	10	8	11	13
10	Chak Debidas	99·67			Uninhabited						
11	Rampara Chenchra	146·40	170	170	912	473	439	99	112	76	76
12	Jadupur	59·85	23	23	140	66	74	..	..	31	29
13	Khosalpur	226·47	141	141	730	358	372	110	103	178	189
14	Muktarampur	396·65	269	269	1,593	851	742	297	235	129	82
15	Chandrail	68·13	108	108	599	310	289	246	227	..	..
16	Bhiontair	52·75	7	7	47	23	24	..	..	..	
17	Nimtair	67·31	21	21	133	61	72	..		38	40
18	Sutail	172·87	192	192	1,112	557	555	233	222	27	26
19	Kasba Batair	328·91	254	255	1,416	742	674	330	312	137	128
20	Ganahar	201·35	168	172	1,000	527	473	423	379	30	35
21	Mandapara	572·61	381	383	2,515	1,278	1,237	234	195	127	140
22	Naogon	629·98	472	477	3,168	1,614	1,554	296	253	32	30
23	Lakshmipur	374·33	372	375	2,680	1,380	1,300	85	76	4	9
24	Sukdebpur	371·91	270	370	2,335	1,190	1,145	236	251	124	122
25	Teliapara	45·03	11	11	39	18	21	..	..	18	21
26	Sikarpur	129·35	32	32	167	87	80	..	..	87	80
27	Sahapur	64·05	61	65	325	160	165	46	48	28	28
28	Najirpur	62·51	67	67	366	181	185		..	148	144
29	Katalcari	79·06	166	166	823	410	413	172	187	6	5
30	Kardaha	95·74	428	430	2,181	1,135	1,046	250	239	100	87
31	Jamalpur	189·15	127	129	653	333	320	134	130	32	39
32	Chak Bahara	47·75	24	24	127	58	69	..	..	52	66

CENSUS ABSTRACT

Literates		MAIN WORKERS													
		Total Main Workers (I—IX)		Cultivators (I)		Agricultural Labourers (II)		Household Industry-Manufacturing, Processing, Servicing and Repairing [V(a)]		Other Workers (III, IV, V(b) & VI to IX)		Marginal Workers		Non-workers	
Males	Females	Males	Females	Males	Females	Males	Females	Males	Females	Males	Females	Males	Females	Males	Females
13	14	15	16	17	18	19	20	21	22	23	24	25	26	27	28
96	35	255	24	166	4	80	20	..	..	9	..	..	12	216	425
50	13	93	1	85	..	8	1	..	..	..	..	..	17	79	151
79	18	295	65	129	17	157	36	5	4	4	8	..	89	226	323
14	4	64	2	32	..	30	2	..	..	2	..	..	40	45	69
64	27	107	5	27	..	42	4	5	1	33	..	..	1	66	155
109	62	100	6	45	..	19	..	15	3	21	3	..	6	80	148
							Uninhabited								
14	10	46	..	12	..	32	..	..	..	2	..	10	3	33	66
45	28	93	12	33	1	50	11	..	..	10	..	8	10	60	142
							Uninhabited								
199	87	234	40	82	7	116	25	1	3	35	5	46	47	193	352
26	20	42	3	21	..	21	3	..	..	..	..	..	14	24	57
92	54	174	..	135	..	32	..	..	..	7	..	48	10	136	362
372	157	440	84	276	35	148	49	6	..	10	..	3	1	408	657
144	70	176	..	121	..	52	..	..	..	3	..	..	..	134	289
8	..	10	2	10	2	..	..	..	..	..	..	..	..	13	22
7	2	31	3	31	3	..	..	..	..	..	..	..	25	30	44
252	149	322	16	209	5	100	6	6	5	7	..	..	8	235	531
240	116	388	36	276	2	108	33	1	1	3	..	7	154	347	484
150	51	266	12	170	1	88	11	3	..	5	..	44	21	217	440
351	170	673	78	477	7	170	68	5	..	21	3	13	166	592	993
561	186	802	19	644	10	145	9	1	..	12	..	39	4	773	1,531
350	94	666	9	460	3	172	2	6	4	28	..	22	32	692	1,259
267	62	574	16	396	5	158	11	1	..	19	..	4	4	612	1,125
6	..	11	4	9	..	2	4	..	..	..	..	..	..	7	17
27	4	41	10	34	2	7	8	..	..	..	..	1	..	45	70
62	32	60	..	52	..	6	..	1	..	1	..	18	..	82	165
57	14	99	40	41	..	53	39	..	..	5	1	3	..	79	145
144	61	202	16	87	4	85	10	..	..	30	2	2	..	206	397
641	357	555	17	232	4	139	..	21	1	163	12	48	47	532	982
143	94	171	29	56	2	72	3	10	21	33	3	8	1	154	290
10	5	32	24	12	12	19	12	..	..	1	..	4	14	22	31

Location Code Number i.e. J L. No. of Mouza (Village)/ Ward No	Name of Mouza (Village)/ Town/Ward (in absence of name repeat Ward No)	Ares of Mouza (Village) in Hectares and of Town/ Ward in KM²	No. of Occupied Residen- tial Houses	No. of House- holds	Total Population (including Institutional and Houseless Population)			Scheduled Castes		Scheduled Tribes	
					Persons	Males	Females	Males	Females	Males	Females
1	2	3	4	5	6	7	8	9	10	11	12
14 P. S Tapan—contd.											
33	Rasuria	522·78	362	363	1,955	1,040	915	259	243	233	201
34	Gopinathpur	167·17	174	176	918	473	445	410	387	..	..
35	Bazrapukur	621 95	1,016	1,022	5,543	2.897	2,646	1,856	1,729	9	5
36	Palimohadebpur	45·02	44	44	203	107	96	107	96	.	..
37	Dakhalai	186 63	129	143	714	346	368	150	149	137	167
38	Chokhosen	47·13	22	22	149	74	75		.	..	..
39	Saralbati	64 18	51	51	270	131	139			16	26
40	Akha Nagar	166·60	113	113	534	272	262	111	110	19	16
41	Kadma	459·24	291	291	1,571	771	800	299	293	175	203
42	Karanjara	90 33	63	63	180	98	82	44	26	22	23
43	Syamnagar	81 61			Uninhabited						
44	Pabail	95 66	47	47	236	115	121		.	115	121
45	Umanandapur	83·32	13	13	76	37	39		..	37	39
46	Anatair	58·24	74	74	396	200	196	72	72	16	23
47	Antasimul	294 71	151	151	808	411	397	32	31	187	179
48	Budhaich	134 00	86	89	517	258	259	91	97	99	104
49	Degaon	189 27	157	157	830	427	403	421	396	4	5
50	Manakali	207 71	158	158	713	385	328	231	193	.	..
51	Doara	74 97	39	39	183	86	97	34	34	16	23
52	Kaiyari	79 77	9	9	45	26	19			26	19
53	Hasahar	46 49	30	30	174	81	93			29	28
54	Azmatpur	337 61	175	175	950	478	472	82	86	233	236
55	Gangarampur	99 77	66	67	307	156	151	124	120	..	
56	Mahindar	140 36	70	73	361	197	164	.	..	73	59
57	Dakshin Gouripur	129 67	73	75	393	204	199	3	7	..	
58	Dinagar	170 51	44	44	149	78	71			78	71
59	Barjtpur	133 43	100	112	589	320	269	202	169	29	27
60	Bataskhanda	92 83	27	36	168	90	78	11	7	35	28
61	Muriripur	259 37	185	189	966	504	462	294	271	129	132
62	Rajapur	68 80	31	31	186	104	82	94	75	7	5
63	Tapan	350 26	274	276	1,649	845	804	68	66	132	130
64	Kasba	119 19	272	275	1 616	865	751	93	67	.	..

CENSUS ABSTRACT

Literates		MAIN WORKERS													
		Total Main Workers (I—IX)		Cultivators (I)		Agricultural Labourers (II)		Household Industry-Manufacturing, Processing, Servicing and Repairing IV(a)]		Other Workers (III, IV, V(b) & VI to IX)		Marginal Workers		Non-workers	
Males	Females	Males	Females	Males	Females	Males	Females	Males	Females	Males	Females	Males	Females	Males	Females
13	14	15	16	17	18	19	20	21	22	23	24	25	26	27	28
346	87	501	27	254	3	210	20	3	..	34	4	105	196	434	692
118	32	279	4	171	1	102			3	6			1	194	440
972	496	1,544	116	681	6	442	43	94	39	327	28	11	7	1,342	2,523
41	13	62		40		20				2		1	.	44	96
93	38	203	75	80	6	115	67			8	2	..		143	293
47	22	28		15		8				5		6	.	40	75
70	33	70	8	59		5	8			6		1	1	60	130
72	36	148	26	63		79	26	2		4		2	.	122	236
250	96	397	42	204	6	167	34	9		17	2	2	3	372	755
39	24	50	14	27	..	21	14			2				48	68
						Uninhabited									
28	9	81	55	45	..	32	55			4				34	66
20	8	20	19	12	4	8	15		.					17	20
102	43	118	24	82		35	24			1			.	82	172
143	84	228	79	123	4	102	75	1	.	2				183	318
115	26	141	39	77	4	59	35		..	5		11	15	106	205
117	34	248	45	168	4	76	41		..	4		9	12	170	346
99	54	172	19	85	2	73	17		.	14				213	309
23	18	55	30	26		29	30		..			5	5	26	62
2	2	14	12	6		8	12	..				2	3	10	4
22	15	49	3	23	1	24	2			2				32	90
169	94	285	92	155	5	97	48	19	37	14	2	22	43	171	337
37	14	88	3	59		28	1	..	1	1	1	3	43	65	105
48	20	122	21	84	2	37	19			1		6	4	69	139
63	32	82	1	67	1	14				1		27		95	188
16	4	38	4	13		23	4	1	.	1		17	31	23	36
136	32	199	1	130		57		3		9	1	2	13	119	255
27	9	48		41		6				1		1	.	41	78
153	50	283	44	195	16	77	16	5	12	6		8	30	213	388
64	12	54		40		9	.			5		1		49	82
447	254	427	67	199	1	106	58	28	3	94	5		.	418	737
575	399	382	14	130	1	98	4	16		138	9		.	483	737

Location Code Number i.e. J. L. No. of Mouza (Village)/ Ward No.	Name of Mouza (Village)/ Town/Ward (in absence of name repeat Ward No.)	Ares of Mouza (Village) in Hectares and of Town/ Ward in KM²	No. of Occupied Residential Houses	No. of Households	Total Population (including Institutional and Houseless Population)			Scheduled Castes		Scheduled Tribes	
					Persons	Males	Females	Males	Females	Males	Females
1	2	3	4	5	6	7	8	9	10	11	12
14 P. S Tapan—contd.											
65	Kasba Madhabpur	46 64			Uninhabited						
66	Baghait	64·00	50	50	311	171	140	7	5	..	
67	Salas	310·33	381	393	1,916	1,013	903	187	171	211	184
68	Kazibhag	102·99	108	112	683	337	346	51	48	174	164
69	Sihur	182·98	107	107	640	334	306	.	..	73	70
70	Danpur	86·93	72	72	316	151	165	33	39	.	
71	Salsama	449·54	281	284	1,392	705	687	408	398	59	52
72	Chakbaliram	226·01	194	195	901	449	452	107	96	69	85
73	Nikinagar	99·61	51	52	252	129	123	..	.	55	61
74	Faradpur	80·13	18	18	80	41	39	..	..	41	39
75	Uttar Kasrail	47·87	39	39	247	121	126	..	..	..	
76	Khirtta	372 12	163	163	800	412	388	122	104	93	98
77	Chechra	250·16	217	217	1,311	675	636	137	123	40	34
78	Santirhati	170·02	122	122	609	320	289	..		104	98
79	Hosenpur	179·06	100	100	570	293	277	19	26	40	44
80	Jaminkarai	66·30	35	35	153	79	74	..	..	..	..
81	Jaminipara	64·10	31	31	162	86	76	86	76	..	..
82	Karai	89·54	20	20	123	64	59	26	24	..	
83	Rajeswarpur	166·44	84	84	457	232	225	70	65	..	.
84	Uttar Gauripur	42 01	51	51	300	160	140	23	24	..	..
85	Dhulahar	100·45	35	35	222	115	107	34	36	59	53
86	Kadoajagadisbati	125·93	126	126	733	377	356	57	49	121	128
87	Hazaratpur	566·97	300	323	1,832	911	921	53	46	201	200
88	Malancha	168·65	153	156	779	382	397	55	66	16	18
89	Kamalpur	119·94	52	52	325	166	159			26	25
90	Nischinta	92·39	62	62	342	185	157	118	96	29	26
91	Chak Radhakanta	71·12	18	18	106	56	50	14	21	11	9
92	Ambati	56·82			Uninhabited						
93	Minapara	57 08	97	97	512	276	236	32	26	8	5
94	Harsura	451 87	202	202	1,212	591	621	240	260	71	71
95	Uttar Mahadebpur	184·68	100	100	573	277	296	..	..	41	50
96	Sarojabari	222·49	97	97	544	272	272	..	..	208	207

CENSUS ABSTRACT

Literates		MAIN WORKERS												Non-workers	
		Total Main Workers (I—IX)		Cultivators (I)		Agricultural Labourers (II)		Household Industry-Manufacturing, Processing, Servicing and Repairing (V(a))		Other Workers (III, IV, V(b) & VI to IX)		Marginal Workers			
Males	Females	Males	Females	Males	Females	Males	Females	Males	Females	Males	Females	Males	Females	Males	Females
13	14	15	16	17	18	19	20	21	22	23	24	25	26	27	28
							Uninhabited								
106	48	84	2	50	..	5	..	..	..	29	2	4	..	83	138
457	226	564	120	163	32	191	58	17	..	193	30	14	14	435	769
156	108	183	37	65	..	69	11	5	1	44	25	..	..	154	309
85	28	181	..	170	..	11	..	..	..	..	..	..	..	153	306
93	80	79	14	25	..	22	13	2	..	30	1	4	7	68	144
185	87	412	19	180	6	209	12	..	..	23	1	1	20	292	648
193	104	285	71	117	6	129	47	2	..	37	18	4	25	160	356
33	14	76	10	31	1	42	5	..	..	3	4	1	21	52	92
7	..	26	8	13	1	13	7	..	..	..	..	..	5	15	26
39	9	71	..	37	..	34	..	..	..	..	..	8	..	42	126
191	75	233	45	120	..	101	44	..	..	12	1	1	..	178	343
314	224	373	20	299	3	45	17	..	..	29	..	4	..	298	616
117	55	184	70	129	51	48	19	..	..	7	..	31	14	105	205
133	66	184	30	134	2	50	28	..	..	..	..	..	..	109	247
39	21	46	..	43	..	3	..	..	..	..	..	..	..	33	74
16	3	54	..	53	..	1	..	..	..	..	..	..	..	32	76
24	7	40	2	40	..	..	2	..	..	..	..	..	..	24	57
73	19	152	5	65	..	87	5	..	..	..	..	..	..	80	220
83	45	92	..	71	..	21	..	..	..	..	..	..	..	68	140
46	7	62	1	44	..	18	..	..	..	..	1	..	..	53	106
168	61	206	4	106	..	73	..	7	..	20	4	15	61	156	291
213	74	480	36	305	10	153	25	..	..	22	1	51	76	380	809
159	93	194	5	79	..	94	2	1	1	20	2	32	47	156	345
29	6	85	12	47	3	38	9	..	..	..	..	..	..	81	147
47	22	108	14	54	..	51	14	..	..	3	..	..	..	77	143
22	6	28	10	10	.	16	10	..	..	2	..	..	..	28	40
							Uninhabited								
119	64	159	5	75	..	66	3	1	..	17	2	3	2	114	229
187	58	304	10	220	1	70	2	..	..	14	7	69	130	218	481
90	27	145	4	98	..	44	3	..	..	3	1	17	29	115	263
126	68	155	7	118	3	27	3	..	..	10	1	17	107	100	158

Location Code Number i.e. J. L. No. of Mouza (Village)/ Ward No.	Name of Mouza (Village)/ Town/Ward (in absence of name repeat Ward No.)	Area of Mouza (Village) in Hectares and of Town/ Ward in KM²	No. of Occupied Residential Houses	No. of Households	Total Population (including Institutional and Houseless Population)			Scheduled Castes		Scheduled Tribes	
					Persons	Males	Females	Males	Females	Males	Females
1	2	3	4	5	6	7	8	9	10	11	12
14 P. S. Tapan—contd.											
97	Gandihar	95·06	41	41	223	112	111	..	..	40	36
98	Bandihar	191·89	124	124	701	372	329	..	..	368	323
99	Srirampur	137·48	92	92	455	232	223	13	13	30	36
100	Parbatipur	165·34	102	102	567	285	282	149	155	15	9
101	Krishnabati	136·52	161	161	892	451	441	125	129	73	57
102	Rampur	214·81	206	211	985	538	447	92	86	63	69
103	Jagadishbati	84·30	66	66	314	150	164	94	102	6	7
104	Jalrahar	88·58	30	30	172	82	90	45	42	8	9
105	Sirahal	50·19	96	96	537	285	252	116	105	56	53
106	Malahar	267·33	147	162	893	459	434	75	89	81	62
107	Mahadebbati	177·56	55	55	366	187	179	..	..	52	57
108	Suhari	136·42	176	178	874	433	441	129	139	70	66
109	Dhulchanduia	162·08	51	61	311	165	146	7	6	39	34
110	Jajdharhati	60·38	32	35	195	95	100	23	21	30	26
111	Mahanaj	212·55	88	88	462	216	246	16	15	147	172
112	Kharpa	80·98	27	27	159	80	79	..	..	72	68
113	Pothai	59·96	31	31	163	91	72	13	12	12	18
114	Hasnagar	172·24	137	137	741	384	357	55	62	55	42
115	Alinagar	93·16	20	20	79	42	37	33	32	..	..
116	Sankair	209·34	114	114	584	304	280	94	85	131	118
117	Badsankair	111·71	137	137	659	340	319	67	63	114	107
118	Muradpur	110·35	18	18	93	45	48	15	15	9	11
119	Satihar	44·52	30	30	171	93	78	8	4	22	11
120	Chak Satihar	87·58	57	57	288	146	142	20	22	80	86
121	Badbasudebpur	123·72	26	26	147	66	81	31	33	35	48
122	Chhayani Basudebpur	82·56	37	37	249	132	117	83	69	43	42
123	Chak Baharam	370 42	152	152	828	424	404	65	53	289	286
124	Sephalika Chandan	42·48			Uninhabited						
125	Walipara	113·15	50	50	272	142	130	12	11	25	31
126	Barial	262·16	122	126	607	303	304	4	3	231	225
127	Sadullapur	57·89	15	15	88	44	44	.	..	31	31
128	Fattullapur	70·38	35	35	165	79	86	10	12	69	74

CENSUS ABSTRACT

Literates		MAIN WORKERS													
		Total Main Workers (I—IX)		Cultivators (I)		Agricultural Labourers (II)		Household Industry-Manufacturing, Processing, Servicing and Repairing [V(a)]		Other Workers [III, IV, V(b) & VI to IX]		Marginal Workers		Non-workers	
Males	Females	Males	Females	Males	Females	Males	Females	Males	Females	Males	Females	Males	Females	Males	Females
13	14	15	16	17	18	19	20	21	22	23	24	25	26	27	28
56	27	65	1	50	1	13	..	..	..	2	..	5	18	42	92
74	12	218	98	213	4	1	94	..	..	4	..	..	5	154	226
106	55	131	16	64	1	63	15	..	..	4	..	3	17	98	190
158	32	133	11	81	3	44	7	..	..	8	1	14	9	138	262
179	92	243	39	112	1	104	35	..	..	27	3	3	3	205	399
310	167	285	61	75	8	62	45	14	..	134	8	28	13	225	373
41	30	78	27	20	1	23	15	..	1	35	10	6	11	66	126
18	6	40	6	14	..	19	5	2	..	5	1	9	15	33	69
86	22	143	1	110	1	32	..	..	..	1	..	18	44	124	207
152	63	245	20	149	1	90	19	..	..	6	..	..	33	214	381
108	57	102	26	66	4	24	20	..	..	12	2	..	..	85	153
173	102	229	52	81	5	82	39	2	..	64	8	6	10	198	379
53	17	78	3	57	2	21	1	..	..	..	..	11	13	76	130
36	12	46	2	17	..	28	2	..	..	1	..	7	15	42	83
49	22	115	10	59	1	53	9	..	..	3	..	11	74	90	162
17	3	41	.	31	..	10	..	..	..	.	..	11	43	28	36
31	13	47	2	20	2	27	..	..	..	..	..	4	9	40	61
144	64	208	17	147	2	58	15	..	..	3	..	5	1	171	339
2	..	30	14		..	30	14	..	..	..	..	..	..	12	23
50	21	216	78	71	..	145	78	..	..	..	..	..	.	88	202
78	44	167	81	60	8	71	71	5	..	31	2	16	10	157	228
27	20	32	2	26	..	6	2	..	..	.	..	..	.	13	46
24	13	51	2	30	.	20	2	..	..	1	..	2	1	40	75
60	25	86	32	48	4	35	27	2	1	1	.	.		60	110
41	8	40	6	37	1	3	5	..	..	..	..	..	..	26	75
87	25	76	18	71	..	4	18	..	..	1	..	..	..	56	99
115	31	240	144	170	18	61	121	3	5	6	..	..	..	184	260
							Uninhabited								
81	34	77	21	55	..	20	21	..	..	2	..	..	.	65	109
100	47	167	55	82	4	76	51	..	..	9	..	12	19	124	230
17	6	23	24	13	.	8	24	..	..	2	..	..	..	21	20
13	6	53	42	30	..	23	42	..	..	..	.	..	..	26	44

Location Code Number i.e. J. L. No. of Mouza (Village)/ Ward No.	Name of Mouza (Village)/ Town/Ward (in absence of name repeat Ward No.)	Ares of Mouza (Village) in Hectares and of Town/ Ward in KM²	No. of Occupied Residential Houses	No. of House-holds	Total Population (Including Institutional and Houseless Population)			Scheduled Castes		Scheduled Tribes	
					Persons	Males	Females	Males	Females	Males	Females
1	2	3	4	5	6	7	8	9	10	11	12
14 P. S Tapan—contd.											
129	Chak Kedair	133·61	58	58	273	128	145	..	..	28	22
130	Nedair	134·13	69	69	356	186	170	144	133	11	15
131	Chandpur	39·83			Uninhabited						
132	Darpail	191·96	65	65	375	194	181	27	25	51	42
133	Jaminischinta	180·65	196	199	1,137	610	527	125	116	92	85
134	Zajiar	182·26	124	124	639	321	318	51	53	87	88
135	Rajballabh Chak	143·08	75	75	402	201	201	2	3	91	88
136	Durgapur	208·07	89	89	460	229	231	26	21	12	20
137	Chandhati	131·60	95	95	473	238	235	8	9	11	16
138	Karanjabari	99·62	51	51	288	147	141	..	..	..	..
139	Majhikhanda	84·75	25	37	244	120	124	..	..	66	71
140	Dwipkhanda	364·42	157	159	869	444	425	14	11	92	97
141	Khord Malsa	53·39	29	30	151	79	72	58	55	..	..
142	Nodhan	129·67	81	81	470	238	232	50	43	..	..
143	Baneswarbati	146·38	57	57	334	147	187	16	14	47	70
144	Bezahur	45·74	35	35	178	90	88	..	..	13	9
145	Panjara	107·69	49	49	245	129	116	6	3	72	66
146	Bhaginagar	132·46	54	54	266	141	125	75	68	66	57
147	Balirshetra	55·60	38	38	221	120	101	41	37	4	3
148	Chak Prabhuram	71·86	98	98	586	296	290	2	6	..	.
149	Chak Maniram	60·20	3	3	22	11	11	..	..	..	..
150	Sakair	242 91	115	116	631	327	304	195	196	..	..
151	Hardail	77·09	14	14	99	48	51	13	13	35	38
152	Mahadebpur	122·48	52	52	330	161	169	..	..	161	169
153	Sibrampur	89·51	26	26	121	63	58	63	58	..	..
154	Chhiraikuri	98·34	44	44	215	107	108	4	3	80	82
155	Jidhra	109·42	72	72	439	225	214	..	..	101	97
156	Kishtapur	195·60	111	111	658	336	322	14	17	73	67
157	Sarifabad	264·94	102	104	572	296	276	66	73	106	105
158	Jasrai	86·34	64	64	295	162	133	122	100	..	..
159	Sundarpur	178·07	39	39	194	98	96	54	62	.	..
160	Inatpur	199·39	46	47	272	125	147	3	4	70	75

CENSUS ABSTRACT

Literates		MAIN WORKERS												Non-workers	
		Total Main Workers (I—IX)		Cultivators (I)		Agricultural Labourers (II)		Household Industry-Manufacturing, Processing, Servicing and Repairing [V(a)]		Other Workers [III, IV, V(b) & VI to IX]		Marginal Workers			
Males	Females	Males	Females	Males	Females	Males	Females	Males	Females	Males	Females	Males	Females	Males	Females
13	14	15	16	17	18	19	20	21	22	23	24	25	26	27	28
47	25	69	18	64	6	5	12	..	..	..	..	..	..	59	271
66	12	110	2	110	1	..	1	..	..	..	..	4	1	72	167
							Uninhabited								
71	41	128	22	74	..	51	22	..	..	3	..	..	90	66	69
276	117	363	34	178	..	158	29	3	4	24	1	..	..	247	493
141	57	158	19	91	..	59	19	..	..	8	..	..	..	163	299
79	30	110	2	77	1	30	1	..	..	3	..	..	..	91	199
80	28	145	26	98	3	46	23	..	..	1	..	1	17	83	188
95	38	122	8	85	1	36	7	1	..	..	..		..	116	227
62	46	72	2	41	..	31	2	..	..	..	..	3	..	72	139
43	14	69	1	30	..	38	1	..	..	1	..	5	29	46	94
127	53	266	..	224	..	38	..	..	..	4	..	..	..	178	425
23	6	50	..	25	..	21	..	..	..	4	..	..	..	29	72
77	21	139	..	107	..	32	..	..	..	..	..	..	..	99	232
92	15	88	..	70	..	18	..	..	..	..	..	..	..	59	187
20	5	61	..	21	..	40	..	..	..	..	..	..	..	29	88
17	4	79	..	24	..	55	..	..	..	..	..	..	..	50	116
38	14	85	..	24	..	58	..	..	..	3	..	..	..	56	125
52	13	72	..	63	..	9	..	..	..	..	..	..	2	48	99
189	112	182	..	159	..	17	..	..	..	6	..	..	..	114	290
5	2	4	..	4	..	..	..	..	..	..	..	..	..	7	11
156	26	168	..	109	..	58	..	..	..	1	..	2	..	157	304
11	..	29	..	25	..	4	..	..	..	..	..	..	..	19	51
24	3	124	..	124	..	..	..	..	..	..	..	..	..	37	169
23	3	44	1	44	..	..	1	..	..	..	..	..	..	19	57
24	4	70	.	70	..	..	..	..	..	..	..	..	..	37	108
56	15	128	2	69	..	59	2	..	..	.	..	..	..	97	212
123	60	199	72	119	22	72	48	3	1	5	1	..	..	137	250
93	31	161	96	83	10	78	86	..	..	..	..	..	..	135	180
47	8	92	2	52	..	37	1	..	..	3	1	..	..	70	131
32	28	53	7	31	1	21	6	..	..	1	..	..	..	45	89
24	17	77	35	53	2	23	33	..	..	1	..	..	..	48	112

Location Code Number i.e. J. L. No. of Mouza (Village)/ Ward No.	Name of Mouza (Village)/ Town/Ward (in absence of name repeat Ward No.)	Ares of Mouza (Village) in Hectares and of Town/ Ward in KM²	No. of Occupied Residential Houses	No. of Households	Total Population (including Institutional and Houseless Population)			Scheduled Castes		Scheduled Tribes	
					Persons	Males	Females	Males	Females	Males	Females
1	2	3	4	5	6	7	8	9	10	11	12
14 P. S Tapan—contd.											
161	Madnohar	161·65	115	115	617	303	314	149	156	88	86
162	Jamalgachhi	119·06	61	61	305	154	151	25	33	41	38
163	Bishnupur	208·90	182	182	962	489	473	132	121	189	214
164	Mohishnota	73·38			Uninhabited						
165	Halidana	163·17	87	87	452	238	214	11	11	158	141
166	Moha	103·94	31	31	167	84	83	65	68	11	6
167	Telighata Bhabanipur	216·62	108	108	596	307	289	39	32	41	39
168	Dakshin Jamalpur	129·86	94	94	644	317	327	131	131	186	196
169	Sehas	91·75	41	41	174	87	87	38	34	49	53
170	Mamudpur	426·55	281	284	1,592	821	771	102	91	249	240
171	Ramrampur	95·19	67	67	387	203	184	..	..	104	97
172	Jamlabad	342·77	210	210	1,205	617	588	128	131	141	140
173	Patharghata	67·66			Uninhabited						
174	Ramchandrapur	885·12	450	456	2,538	1,317	1,221	511	461	338	306
175	Madhabpur	65·54	45	45	216	113	103	98	88	..	..
176	Jiyatkunda	238·92	169	169	832	419	413	28	31	202	204
177	Chandipur	189·12	95	95	561	297	264	28	22	2	3
178	Jagannathpur	79·09	27	27	188	100	88	3	1	3	2
179	Dharma Danga	51 07	13	13	75	40	35	40	35	..	..
180	Chak Madhusudan	56·60	39	39	190	99	91	26	29	25	19
181	Chak Bhagirath	94·47	129	129	636	331	305	76	66	117	111
182	Benipur	542 03	64	64	279	130	149	63	72	27	36
183	Badalpur	146 38	95	95	450	224	226	77	69	33	41
184	Bhirahar	358·56	269	269	1,443	734	709	234	229	202	186
185	Ganguria	98·54	84	84	385	192	193	42	38	111	103
186	Hazrabari	73·46	63	63	334	171	163	83	86	88	77
187	Mehur	206·50	64	64	300	144	156	33	36	104	116
188	Bhuior	455·84	330	332	1,811	932	879	402	357	113	117
189	Achanda	119 24	69	69	408	216	192	118	93	98	99
190	Ghatal	103·38	51	51	267	148	119	116	95	32	24
191	Dhasanbil	88·72			Uninhabited						
192	Nababnagar	169 16	221	221	1,272	669	603	304	314	39	41

CENSUS ABSTRACT

Literates		MAIN WORKERS												Non-workers	
		Total Main Workers (I—IX)		Cultivators (I)		Agricultural Labourers (II)		Household Industry-Manufacturing, Processing, Servicing and Repairing [V(a)]		Other Workers (III, IV, V(b) & VI to IX)		Marginal Workers			
Males	Females	Males	Females	Males	Females	Males	Females	Males	Females	Males	Females	Males	Females	Males	Females
13	14	15	16	17	18	19	20	21	22	23	24	25	26	27	28
142	63	174	..	95	..	77	..	..	..	2	..	..	..	129	314
49	18	87	5	65	..	20	4	..	..	2	1	..	..	67	146
178	83	242	37	147	4	58	32	9	..	28	1	2	..	245	436
							Uninhabited								
61	15	135	82	75	63	55	19	2	..	3	..	17	20	86	112
36	11	41	3	28	3	12	..	..	..	1	..	11	1	32	79
144	109	151	2	63	1	72	..	..	..	16	1	1	..	155	287
94	24	162	38	102	15	56	23	..	..	4	..	6	1	149	288
16	2	60	..	23	..	36	..	..	..	1	..	6	39	21	48
349	175	399	77	246	7	117	70	2	..	34	..	83	74	339	620
79	43	100	10	82	..	17	10	..	..	1	..	12	15	91	159
177	70	276	45	161	4	102	38	1	1	12	2	72	30	269	513
							Uninhabited								
552	235	649	81	341	4	228	76	17	..	63	1	44	13	624	1,127
46	20	62	..	38	..	23	..	..	..	1	..	8	1	43	102
132	63	197	6	96	..	90	6	..	..	11	..	45	105	177	302
208	98	140	..	134	..	..	..	..	..	6	..	4	..	153	264
37	4	41	..	41	..	..	.	..	..	..	..	..	.	59	88
27	10	20	..	16	..	4	..	..	..	..	..	..	..	20	35
44	37	34	6	10	2	16	1	..	1	8	2	15	16	50	69
118	87	125	7	57	4	54	1	2	..	12	2	41	30	165	268
42	16	79	22	25	7	47	12	3	..	4	3	..	..	51	127
97	52	127	34	57	9	36	20	4	..	30	5	3	1	94	191
340	221	357	52	166	2	127	43	7	3	57	4	5	44	372	613
58	22	108	13	66	3	26	10	9	..	7	..	6	59	78	121
49	12	98	28	59	17	37	11	1	..	1	..	1	19	72	116
8	3	86	10	75	4	11	6	..	..	..	..	3	76	55	70
285	99	524	64	295	37	209	23	..	..	20	4	13	6	395	809
43	3	110	..	104	..	2	..	..	..	4	..	4	3	102	189
26	4	63	..	44	..	17		1	..	1	..	18	..	67	119
							Uninhabited								
204	66	313	11	147	..	60	1	17	6	89	4	43	6	313	586

Location Code Number i.e. J. L. No. of Mouza (Village)/ Ward No.	Name of Mouza (Village)/ Town/Ward (in absence of name repeat Ward No.)	Ares of Mouza (Village) in Hectares and of Town/ Ward in KM²	No. of Occupied Residential Houses	No. of Households	Total Population (including Institutional and Houseless Population)			Scheduled Castes		Scheduled Tribes	
					Persons	Males	Females	Males	Females	Males	Females
1	2	3	4	5	6	7	8	9	10	11	12
14 P. S Tapan—contd.											
193	Lakshminarayanpur	272·35	183	183	972	490	482	321	321	136	125
194	Nabirkuri	85·32	45	45	220	110	110	60	65	38	36
195	Berali	100·24	66	66	302	152	150	118	115	13	10
196	Bakharpur	136·57	82	82	460	224	236	117	116	..	..
197	Basakbari	104·81	79	79	383	191	192	191	192	..	..
198	Baturia	228·98	196	196	1,031	529	502	348	308	33	32
199	Ghatika	215·70	138	138	734	358	376	192	203	114	121
200	Sabgaon	108·09	59	59	308	164	144	31	22	67	56
201	Sisrail	126·05	46	46	287	138	149	133	144	..	..
202	Bhadrail	143·29	94	94	511	252	259	54	67	59	69
203	Gopalnagar	75·27	84	84	469	250	219	..	..	..	..
204	Garail	380·07	197	198	1,087	549	538	66	74	195	218
205	Soair	185 66	90	94	579	293	286	255	249	11	14
206	Syampur	132·88	72	72	415	227	188	62	49	121	103
207	Jobsa	96·41	36	38	199	107	92	103	87	..	..
208	Fatepur	170·01	126	126	701	361	340	182	169	136	140
209	Aktail	125·26	33	33	218	111	107	..	..	..	..
210	Chak Brindaban	55·69	32	32	212	110	102	12	11	..	..
211	Dubahar	249·37	136	139	738	388	350	87	73	175	174
212	Paschim Nimpur	81·68	46	46	253	131	122	13	10	101	97
213	Chhatrahati	218·78	102	102	567	266	301	129	134	31	45
214	Katrail	114·76	115	115	642	316	326	60	41	..	..
215	Ahera	88·86	30	30	187	87	100	1	3	..	..
216	Kartikpur	56·85	10	10	66	34	32	..	..	..	..
217	Erenda	177·08	118	118	608	302	306	262	269	14	17
218	Kakna	311·77	150	150	671	339	332	65	59	150	151
219	Kamdebbati	132·28	81	81	482	254	228	..	..	163	140
220	Goranda	101·60	22	22	103	48	55	..	..	48	55
221	Atila	485·54	217	217	1,171	585	586	152	156	366	365
222	Mallikpur	166·69	52	52	291	143	148	18	11	125	137
223	Kaikuri	74·66	27	27	154	79	75	..	..	49	42
224	Dakshin Sadullapur	116·16	21	21	110	57	53	..	..	..	..

CENSUS ABSTRACT

Literates		MAIN WORKERS												Non workers	
		Total Main Workers (I—IX)		Cultivators (I)		Agricultural Labourers (II)		Household Industry-Manufacturing, Processing, Servicing and Repairing [V(a)]		Other Workers [III, IV, V(b) & VI to IX]		Marginal Workers			
Males	Females	Males	Females	Males	Females	Males	Females	Males	Females	Males	Females	Males	Females	Males	Females
13	14	15	16	17	18	19	20	21	22	23	24	25	26	27	28
114	13	130		100		28		.	.	2		121	5	239	477
21	3	65	28	57	23	8	5							45	82
42	15	93	2	78	2	14				1				59	148
61	25	92		75		13				4			1	132	235
46	2	118	12	92	4	26	8							73	180
154	51	264	8	179		65	7	5		15	1	64	28	201	466
65	23	202	10	120	2	73	5	1	1	8	2	1	62	155	304
64	33	112	45	98		10	45			4				52	99
6	22	81		79						2				57	149
117	46	141	11	130	3	6	8			5		1	27	110	221
89	29	140		100		33				7				110	219
214	104	300	1	198	1	91				11		39	29	210	508
59	16	163		162					.	1	..			130	286
75	11	125	4	68		44	4			13				102	184
33	9	60		41		17		.		2				47	92
148	34	38		26		6	.			6		136	9	187	331
45	20	67		54		13						2		42	107
48	19	63		49		10				4		5	2	42	100
94	38	221	90	118	46	88	44			15			.	167	260
23	4	81	60	64	2	15	58	..		2	.			50	62
102	24	155	30	133	2	14	28			8				111	271
103	42	19	7	119		68	7			4			1	125	318
41	16	52		46		6						1		34	100
9		21		19		2								13	32
82	24	182	14	90	5	56	9	1		35		10		110	292
80	72	184	14	118	12	56	2			10		42	102	113	216
70	22	139	70	92	35	46	34			1	1	3	11	112	147
5	3	28	23	11	4	17	19			..		2	11	18	21
177	48	301	17	276	2	24	15			1			..	284	569
53	5	85	..	80	..	5						.	..	58	148
24	8	45	11	29	1	16	10							34	64
27	17	29		27		2			..		..			28	53

Location Code Number i.e. J. L. No. of Mouza (Village)/ Ward No.	Name of Mouza (Village)/ Town/Ward (in absence of name repeat Ward No.)	Ares of Mouza (Village) in Hectares and of Town/ Ward in KM²	No. of Occupied Residential Houses	No. of Households	Total Population (Including Institutional and Houseless Population)			Scheduled Castes		Scheduled Tribes	
					Persons	Males	Females	Males	Females	Males	Females
1	2	3	4	5	6	7	8	9	10	11	12
14 P. S Tapan—contd.											
225	Kasikuri	155 56	73	73	410	214	196	67	49	68	73
226	Benail	193·39	92	92	513	258	255	130	127	42	45
227	Nimgachhi	258·20	157	157	724	375	349	122	100	189	183
228	Saldanga	166 39	54	54	249	121	128	2	4	54	57
229	Khalsi	183·70	157	157	889	462	427	257	236	94	94
230	Jasurapara	74·49	76	76	391	200	191	125	128	73	60
231	Chak Jalal	121·62	68	69	360	195	165	65	58	9	6
232	Chak Darpanarayan	161·60	76	76	388	204	184	146	125	54	52
233	Sankarbati	163·85	94	94	437	239	198	110	90	63	56
234	Arjunpur	268 21	123	123	550	309	241	208	162	99	79
235	Kauli	131·13	75	75	375	184	191	112	107	..	..
236	Dudhiakuri	101·30	53	53	273	131	142	44	50	33	30
237	Dakshin Harasura	125·12	79	79	415	217	198	114	104	87	79
238	Dilalpur	72·66	23	23	118	50	68	5	3	45	65
239	Naighati	60·26	39	39	242	122	120	.	..	72	67
240	Jadubati	143·41	78	78	440	218	222	138	128	72	83
241	Patkola	507·16	266	266	1,527	794	733	426	396	231	226
242	Dhundipara	111·22	34	34	196	100	96	1	4	32	31
243	Madanpur	52·56	45	45	316	157	159	2	3	5	7
244	Sibpur	80·36	73	73	372	178	194			127	145
245	Kasibati	219 03	53	53	286	142	144	..	.	130	135
246	Izanagar	97·24	24	24	87	47	40	11	8	27	22
247	Kesurkuri	75·55	21	21	131	71	60	..	.	69	55
248	Dakshin Kesrail	97 33	47	47	236	128	108	.		128	108
249	Kesitara	43·37	25	25	126	67	59	7	2	19	25
250	Mahukuri	70 59	58	58	322	158	164			57	63
251	Balapur	176 45	105	105	502	247	255	150	147	86	178
252	Purbba Nimpur	148·78	94	94	544	274	270	90	88	54	50
253	Hazipur	135 66	47	47	252	114	138	..	..	114	98
254	Kharikadangi	77 26	3	3	12	7	5	.	..	7	5
255	Daing Malancha	363·26	162	167	821	422	399	349	333	66	59
256	Chak Sib	43·46	22	22	102	55	47	44	38	11	9

CENSUS ABSTRACT

Literates		MAIN WORKERS												Non-workers	
		Total Main Workers (I—IX)		Cultivators (I)		Agricultural Labourers (II)		Household Industry-Manufacturing, Processing, Servicing and Repairing [V(a)]		Other Workers (III, IV, V(b) & VI to IX)		Marginal Workers			
Males	Females	Males	Females	Males	Females	Males	Females	Males	Females	Males	Females	Males	Females	Males	Females
13	14	15	16	17	18	19	20	21	22	23	24	25	26	27	28
87	38	126	33	64	2	55	31	2	..	5	..	..	..	88	163
98	35	172	..	166	..	4	..	..	..	2	..	..	..	86	255
88	35	239	136	106	6	126	130	..	..	7	..	..	..	136	213
27	7	80	15	48	2	30	13	..	..	2	..	..	..	41	113
153	36	270	2	166	..	103	2	1	..	..	..	..	..	192	425
79	29	104	5	75	1	22	4	..	..	7	..	34	29	62	157
97	35	101	3	83	1	15	2	..	..	3	..	..	..	94	162
52	16	65	..	53	..	8	.	1	..	3	..	58	24	81	160
108	40	152	3	107	2	32	1	..	..	13	..	..	..	87	195
128	33	191	7	89	..	99	7	1	..	2	..	1	27	117	207
91	27	88	..	88	..	..	..	..	..	..	..	..	..	96	191
46	21	75	..	57	..	18	..	..	..	..	..	..	..	56	142
73	26	127	..	80	..	47	..	..	..	..	..	2	..	88	198
6	..	31	..	22	..	9	..	..	..	..	..	..	..	19	68
45	9	75	1	57	..	16	1	..	..	2	..	3	49	44	70
94	31	132	..	82	..	50	..	..	..	..	..	21	76	65	146
318	81	411	2	262	..	138	1	..	..	11	1	103	169	280	562
30	6	59	13	36	7	23	6	..	..	..	..	5	4	36	79
58	29	78	..	71	..	6	..	..	..	1	..	5	..	74	159
55	13	110	65	79	29	31	36	..	..	..	..	..	..	68	129
25	2	89	41	42	17	46	24	..	..	1	..	3	31	50	72
9	3	39	1	17	..	21	1	..	..	1	..	1	6	7	33
17	6	39	..	27	..	11	..	..	..	1	..	12	..	20	60
11	.	78	2	49	1	28	1	..	..	1	..	..	44	50	62
37	21	33	..	20	..	12	..	..	..	1	..	1	11	33	48
73	20	77	37	52	15	18	22	4	..	3	..	3	4	78	123
104	38	142	57	73	27	38	25	23	5	8	..	7	13	98	185
92	44	157	11	107	1	42	10	5	..	3	..	..	..	117	259
5	1	71	39	33	..	38	39	..	..	..	..	..	..	43	99
2	..	6	3	1	..	5	3	..	..	..	..	..	..	1	2
144	44	242	3	145	1	80	1	..	..	17	1	28	49	152	347
21	16	31	4	11	2	15	2	..	..	5	..	..	..	24	43

Location Code Number i.e. J. L. No. of Mouza (Village)/ Ward No.	Name of Mouza (Village)/ Town/Ward (in absence of name repeat Ward No.)	Ares of Mouza (Village) in Hectares and of Town/ Ward in KM²	No. of Occupied Residential Houses	No. of Households	Total Population (Including Institutional and Houseless Population)			Scheduled Castes		Scheduled Tribes	
					Persons	Males	Females	Males	Females	Males	Females
1	2	3	4	5	6	7	8	9	10	11	12
14 P. S Tapan—concld.											
257	Maildanga	88·47	26	26	145	68	77	7	9	34	46
258	Sondapukur	93·60	55	55	258	124	134	..	.	124	134
259	Paharpur	173·96	42	42	238	116	122	66	68	13	17
260	Daing	127·67	95	95	452	227	225	197	196	..	..
261	Chechrakuri	86·21	25	25	119	59	60	..	..	59	60
262	Bhabanipur	211·04	94	94	454	227	227	153	157	74	70
263	Chachair	99·25	46	46	209	105	104	51	49	21	27
264	Chenchai	80·59	41	41	243	116	127	30	34	85	93
265	Parbbatpur	105·45	28	28	190	100	90	..	..	54	57
266	Hasaipur	276·70	104	104	504	268	236	16	16	221	193
267	Gobindapur	97·61	49	49	235	115	120	24	25	15	22
268	Gofanagar	222·75	134	134	612	318	294	..	..	37	40
269	Kharikadanga	95·83	49	49	243	132	111	47	37	54	53
270	Sulapanipur	127·41	15	15	84	36	48	..	..	36	48
271	Manipur	120 43	67	67	399	205	194	53	53	113	102
272	Jnanbai	60·46	12	12	74	34	40			34	40
273	Kasmulai	103·94	65	65	332	171	161	136	121	10	12
274	Soibai	118·58	68	68	395	205	190	30	43	158	132
275	Bharila	43·75	48	48	256	132	124	109	100	1	..
276	Abhirampur	263·94	128	128	616	323	293	125	125	181	149
277	Jarajpur	73·67	47	47	251	129	122	121	116	8	3
278	Dakshin Zaziar	120·66	38	38	196	101	95	89	80	11	15
279	Haribansipur	235·37	113	113	589	302	287	116	96	158	169
	Total	**441·1**	**26,985**	**27,203**	**147,633**	**75,552**	**72,081**	**23,526**	**22,229**	**17,618**	**17,412**
	(Entirely Rural)										

CENSUS ABSTRACT

Literates		MAIN WORKERS												Non-workers	
		Total Main Workers (I—IX)		Cultivators (I)		Agricultural Labourers (II)		Household Industry-Manufacturing, Processing, Servicing and Repairing [V(a)]		Other Workers [III, IV, V(b) & VI to IX]		Marginal Workers			
Males	Females	Males	Females	Males	Females	Males	Females	Males	Females	Males	Females	Males	Females	Males	Females
13	14	15	16	17	18	19	20	21	22	23	24	25	26	27	28
15	1	43	13	29	2	14	11	..	..	..	..	..	..	25	64
28	1	77	25	50	7	26	18	..	..	1	..	..	..	47	109
32	6	67	3	60	2	7	1	..	..	..	..	..	..	49	119
111	38	126	1	88	..	27	..	..	..	11	1	..	..	101	224
8	1	39	11	27	5	12	6	..	..	..	..	..	7	20	42
89	46	138	15	90	..	42	13	..	..	6	2	5	38	84	174
41	12	58	3	43	1	11	2	..	..	4	..	5	13	42	88
40	5	69	22	57	21	11	1	..	..	1	..	7	18	40	87
36	3	59	31	55	27	4	2	..	..	..	2	3	2	38	57
79	20	144	94	109	63	33	31	..	..	2	..	6	6	118	136
51	21	56	14	41	8	15	6	..	..	..	..	2	8	57	98
199	129	149	6	46	1	67	1	2	..	34	4	30	78	139	210
61	29	74	26	51	11	20	15	..	..	3	..	1	17	57	68
6	..	27	..	15	..	12	..	..	..	..	..	.	26	9	22
109	55	110	11	105	3	4	8	..	..	1	..	3	57	92	126
14	5	17	..	15	..	2	..	..	..	..	..	..	8	17	32
57	24	97	11	63	2	3	1	..	..	31	8	5	7	69	143
69	23	113	2	68	2	37	..	..	..	8	..	4	7	88	181
44	21	65	1	46	..	4	..	..	..	15	1	3	.	64	123
84	26	57	..	51	..	..	..	..	..	6	..	174	17	92	276
55	17	80	2	44	1	23	..	..	..	13	1	..	..	49	120
26	8	67	1	41	.	22	1	..	..	4	..	..	..	34	94
81	19	177	14	95	2	69	11	2	..	11	1	2	17	123	256
26,880	11,416	40,432	5,157	24,525	1,033	12,491	2,669	461	169	2,955	286	2,459	3,902	32,661	63,022

ALPHABETICAL LIST OF VILLAGES

15 P. S. Balurghat

Sl. No	Name of Villages	J. L. No.	Population 1971	Population 1981	Sl. No.	Name of Villages	J. L. No.	Population 1971	Population 1981
1	2	3	4	5	1	2	3	4	5
1	Ajodhya	135	..	720	37	Belain	102	..	457
2	Akhira	215	..	268	38	Belgharia	167	..	637
3	Alipur	290	..	538	39	Belpukhuria	213	..	*
4	Amrail	289	..	230	40	Bhabanipur	291	..	302
5	Amrita Khanda	272	..	1,493	41	Bharenda	55	..	109
6	Anantapur	34	..	107	42	Bhatpara	117	..	587
7	Asair	52	..	362	43	Bhatra	14	..	737
8	Asurakrishnabati	76	..	38	44	Bhalukipur	279	..	326
9	Atair	152	..	650	45	Bhushila	116	..	862
10	Badalpur	18	..	803	46	Bidaypur	178	..	608
11	Badamail	266	..	843	47	Bijaysri	158	..	456
12	Badbangi	112	..	591	48	Bikuch	21	..	156
13	Bad Jasahar	166	..	54	49	Birahini	277	..	550
14	Bad Khorna	200	..	932	50	Boaldar	64	..	1,115
15	Bad Mulukkismat	82	..	118	51	Bolla	22	..	1,798
16	Bahicha	27	..	457	52	Chak Alam	220	..	*
17	Baidun	201	..	312	53	Chak Amod	270	..	268
18	Baidyanathpara	111	..	††	54	Chak Andaru	300	..	764
19	Baidyapur	11	..	367	55	Chak Bajit	222	..	57
20	Balurghat	109	..	†	56	Chak Bakhar	138	..	369
21	Bamanhati	301	..	63	57	Chak Basanta	229	..	105
22	Bamnahar	221	..	141	58	Chak Bhatsata	84	..	555
23	Bangalipur	303	..	463	59	Chak Bhikan	120	..	380
24	Bangi	108	..	1,666	60	Chak Bhrigu	90	..	††
25	Banhat	31	..	517	61	Chat Bhriguram	275	..	251
26	Baniakuri	231	..	431	62	Chak Bijaysri	157	..	151
27	Bamnapara	114	..	117	63	Chak Binod	240	..	53
28	Baodhara	50	..	102	64	Chak Chandan	95	..	294
29	Bara	7	..	582	65	Chak Daulat	233	..	44
30	Baraghopa	262	..	*	66	Chak Durga	122	..	163
31	Barakali	261	..	415	67	Chak Farid	287	..	315
32	Barakasipur	53	..	591	68	Chak Ghatak	118	..	263
33	Barakhail	257	..	174	69	Chak Gobinda	44	..	375
34	Bara Raghunathpur	139	..	1,031	70	Chak Harina	88	..	516
35	Baul	1	..	1,095	71	Chak Hay	185	..	596
36	Begunbari	38	..	230	72	Chak Hosen	299	..	336

ALPHABETICAL LIST OF VILLAGES

15 P. S. Balurghat—*contd.*

Sl. No	Name of Villages	J. L. No.	Population 1971	Population 1981	Sl. No.	Name of Villages	J. L. No.	Population 1971	Population 1981
1	2	3	4	5	1	2	3	4	5
73	Chak Ismail	283	..	191	109	Damai	20	..	92
74	Chak Janardan	219	..	*	110	Damua Ghugudanga	280	..	545
75	Chak Jujar	23	..	127	111	Danga	141	..	1,088
76	Chak Kasi	92	..	737	112	Dang Biral	214	..	551
77	Chak Khetab	282	..	119	113	Dangi	87	..	1,521
78	Chak Lakshminarayan	297	..	*	114	Darril	57	..	188
79	Chak Madhab	253	..	213	115	Das Arai	208	..	217
80	Chak Manipur	180	..	538	116	Dasul	194	..	876
81	Chak Mathura	242	..	*	117	Dasul Chandipur	195	..	*
82	Chakpara	25	..	191	118	Daulla	263	..	611
83	Chakram	127	..	572	119	Debipur	41	..	284
84	Chak Ramanath	94	..	28	120	Debrabari	169	..	260
85	Chak Ramkrishnapur	192	..	7	121	Dhaltara	156	..	206
86	Chak Ramnarayan	197	..	82	122	Dharail	68	..	205
87	Chak Ramprasad	123	..	600	123	Dharmapur	49	..	158
88	Chak Sidal	224	..	218	124	Dhaul	103	..	252
89	Chak Sridhar	143	..	91	125	Dhaulatari	29	..	854
90	Chak Syam	124	..	528	126	Digra	260	..	380
91	Chak Taher	232	..	66	127	Dogachhi	66	..	725
92	Chamta	100	..	261	128	Dumair	271	..	664
93	Chandipur	40	..	284	129	Durgapur	311	..	3,059
94	Chandpukharia	173	..	59	130	Durllabnpur	58	..	1,391
95	Chandradaula	104	..	170	131	Ekmail	145	..	333
96	Chanrapara	168	..	337	132	Faridpur	177	..	1,199
97	Chhiail	241	..	417	133	Fatepur	83	..	452
98	Chhiasi	264	..	147	134	Gangasagar	93	..	1,007
99	Chhilimbad	285	..	145	135	Gazipur	121	..	150
100	Chhota Raghunathpur	243	..	332	136	Ghugudanga	292	..	138
101	Chiknaikhri	6	..	164	137	Gobindapur	101	..	410
102	Chingishpur	312	..	1,845	138	Gopalbati	238	..	593
103	Chinra	251	..	159	139	Gopalpur	288	..	312
104	Dakra	105	..	2,974	140	Gopinagar	80	..	642
105	Dakshin Chak Alam	294	..	248	141	Gopinathpur	209	..	136
106	Dakshin Chak Bhabani	106	..	†	142	Gopisahar	258	..	94
107	Dakshinnagar	304	..	374	143	Gorahar	3	..	209
108	Dakshin Sibrampur	119	..	1,179	144	Gunjarpur	250	..	301

ALPHABETICAL LIST OF VILLAGES

15 P. S. Balurghat—*contd.*

Sl. No	Name of Villages	J. L. No.	Population 1971	Population 1981
1	2	3	4	5
145	Gutin	165	..	331
146	Haldidanga	154	..	615
147	Harigaon	228	..	706
148	Hariharpur	32	..	983
149	Haripur	294	..	248
150	Harirampur	212	..	169
151	Hasail	134	..	352
152	Hatiapara	148	..	252
153	Hatisala	147	..	287
154	Hazipur	140	..	1,506
155	Hosenpur	137	..	580
156	Indra	210	..	473
157	Indrakpur	191	..	733
158	Jabaripur	309	..	346
159	Jagannathbati	9	.	635
160	Jalghar	72	..	1,455
161	Jamrail	217	..	290
162	Jangalpur	146	..	216
163	Janligram	171	..	604
164	Jhaparsi	189	..	706
165	Jhinaipota	278	..	350
166	Jiapur	69	..	231
167	Jot Gopal	226	..	336
168	Jot Jagat	35	..	380
169	Kada Mathail	184	..	242
170	Kaigram	234	..	1,072
171	Kajiabi	46	..	395
172	Kalaibari	86	..	556
173	Kaliha	284	..	172
174	Kalikapur	268	..	307
175	Kamalpukur	161	..	80
176	Kamalpur	211	..	291
177	Kamarpara	265	..	997
178	Karim Gulin	219	..	*
179	Kashtagar	36	..	254
180	Kasiadanga	67	..	624
181	Kasilabati	24	..	261
182	Kasimbi	131	..	109
183	Kasipukur	37	..	100
184	Kasipur	203	..	144
185	Katna	99	..	182
186	Keotsar	170	..	165
187	Kesabpur	164	..	115
188	Khadimpur	110	..	†
189	Khashpur	42	..	443
190	Khidirpur	89	..	2,967
191	Kholapara	132	..	118
192	Kismat Jasahar	204	..	168
193	Kismat Ramkrishnapur	313	..	394
194	Kodla	259	..	155
195	Krishnanagar	77	..	337
196	Krishnapur	153	..	296
197	Kuaram	96	..	679
198	Kuchila	235	..	591
199	Kumargram	218	..	685
200	Kurmail	269	..	567
201	Kusumbar	239	..	295
202	Kusubpur	254	..	176
203	Lakshminarayanpur	56	..	71
204	Lakshmipur	186	..	609
205	Madanganja	59	..	387
206	Madhabpara	149	..	693
207	Mahadipur	281	..	537
208	Mahala	206	..	384
209	Mahasani	198	..	94
210	Mahinagar	150	..	963
211	Mahishlati	193	..	*
212	Majatpur	308	..	383
213	Majhian	181	..	598
214	Majhigram	129	..	742
215	Majhina	73	..	210
216	Malakarpara	196	..	39

ALPHABETICAL LIST OF VILLAGES

15 P. S. Balurghat—*contd.*

Sl. No.	Name of Villages	J. L. No.	Population 1971	Population 1981
1	2	3	4	5
217	Malancha	144	..	901
218	Malikura	26	..	39
219	Mallikpur	8	..	1,297
220	Mamna	98	..	346
221	Manail	190	..	606
222	Manail	237	..	955
223	Mangalpur	107	..	711
224	Manipur	246	..	119
225	Margram	248	..	478
226	Masakpur	4	..	85
227	Mathurapur	176	..	97
228	Matra	183	..	206
229	Mayamari	91	..	624
230	Meria	85	..	*
231	Mobarakpur	236	..	204
232	Mohanpur	65	..	*
233	Mollapara	125	..	158
234	Nabipur	79	..	48
235	Noapara	296	..	253
236	Narayanbati	10	..	19
237	Narayanpur	51	..	224
238	Nazirpur	202	..	611
239	Nihinagar	61	..	98
240	Noksa	115	..	911
241	Nunail	256	..	424
242	Osail	15	..	648
243	Palasdanga	70	..	200
244	Panditpur	252	..	840
245	Paranpur	151	..	985
246	Parbatipur	60	..	666
247	Parmanipur	182	..	*
248	Parpatiram	28	..	1,690
249	Paschim Chak Ismail	126	..	269
250	Paschim Jagannathpur	17	..	146
251	Paschim Kalikapur	63	..	813
252	Paschim Krishnapur	47	..	159
253	Paschim Mahespur	5	..	355
254	Paschim Mustafapur	97	..	276
255	Paschim Raynagar	142	..	537
256	Paschim Thakurpur	225	..	473
257	Patiram	187	..	4,898
258	Phulghara	62	..	654
259	Piakhan	205	..	241
260	Pirinjpur	307	..	1,516
261	Pollapara	179	..	346
262	Pulinda	155	..	*
263	Purbba Chak Bhikan	305	..	313
264	Purbahariharpur	286	..	680
265	Purbba Mahespur	33	..	170
266	Radhanagar	78	..	1,082
267	Radhanagar Bharatta	81	..	36
268	Rahatail	48	..	145
269	Rajapur	39	..	361
270	Rajarampur	249	..	367
271	Rajuha	13	..	521
272	Ramprasad	172	..	360
273	Rampur Kismat	199	..	315
274	Raypur	30	..	547
275	Ristara	162	..	425
276	Saidpur	45	..	254
277	Salgaon	133	..	641
278	Sanapara	306	..	512
279	Samihara	276	..	256
280	Sankair	160	..	369
281	Sankarpur	261	..	415
282	Sankinipara	273	..	*
283	Santara	302	..	399
284	Santosh Palasdanga	71	..	*
285	Sarangaon	12	..	1,236
286	Sarangbari	128	..	46
287	Satais	245	..	193
288	Satakhanda	274	..	237

ALPHABETICAL LIST OF VILLAGES

15 P. S. Balurghat—*concld.*

Sl. No	Name of Villages	J. L. No.	Population 1971	Population 1981
1	2	3	4	5
289	Satihar	159	..	153
290	Satrai	130	..	373
291	Senpur	174	..	*
292	Sewai	230	..	805
293	Siala	314	..	572
294	Sialdanga	293	..	247
295	Sibpur	2	..	230
296	Sibrambati	54	..	267
297	Singal	310	..	81
298	Sirabi	163	..	371
299	Sobra	295	..	319
300	Sobra Syampur	298	..	1,137
301	Suknapara	113	..	*
302	Taherchak	223	..	487
303	Taksail	19	..	227
304	Talmandira	74	..	344
305	Taraganja	175	..	383
306	Trikul	75	..	403
307	Tursail	247	..	102
308	Tulshipur	255	..	288
309	Uchhakapur	244	..	185
310	Uttar Chak Bhabani	43	..	151
311	Uttar Khanpur	207	..	1,683
312	Uttar Raypur	188	..	1,080
313	Uttar Sibrampur	16	..	211
	Total (Rural)			**144,796**

* Uninhabited

† Included in Balurghat (M)

†† Included in (OG)

Location Code Number i.e. J.L. No. of Mouza (Village)/ Ward No.	Name of Mouza (Village)/ Town/Ward (in absence of name repeat Ward No.)	Area of Mouza (Village) in Hectares and of Town/ Ward in KM^2	No. of Occupied Residential Houses	No. of Households	Total Population (including Institutional and Houseless Population)			Scheduled Castes		Scheduled Tribes	
					Persons	Males	Females	Males	Females	Males	Females
1	2	3	4	5	6	7	8	9	10	11	12
15 P. S. Balurghat											
1	Baul	240·27	221	224	1,095	575	520	86	69	98	67
2	Sibpur	121·62	52	52	230	116	114	35	36	53	58
3	Gorahar	48·10	50	50	209	103	106	..	..	76	80
4	Masakpur	68·71	23	23	85	41	44	..	..	41	44
5	Paschim Mahespur	93·59	58	58	355	179	176	1	..	31	41
6	Chinairpur	48·83	36	37	164	81	83	69	72	..	..
7	Bara	264·74	114	114	582	305	277	117	99	105	107
8	Mullikpur	290·93	255	255	1,297	647	650	75	60	29	33
9	Jagannathbati	127·69	130	130	635	333	302	25	15	59	60
10	Narayanbati	51·69	5	5	19	10	9	..	..	4	4
11	Baidyapur	135·43	58	58	367	185	182	13	14	62	62
12	Sarangaon	479·45	242	242	1,236	662	574	340	297	170	162
13	Rajuha	262·81	91	91	521	270	251	74	81	106	92
14	Bhatra	160·57	135	135	737	386	351	24	21	87	92
15	Osail	202·76	98	101	648	325	323	42	46	220	220
16	Uttar Sibrampur	93·78	46	46	211	100	111	60	54	9	20
17	Paschim Jagannathpur	60·82	30	30	146	72	74	50	54	22	20
18	Badalpur	166·47	145	145	803	404	399	63	61	109	108
19	Taksail	57·95	50	50	227	121	106	..	..	94	84
20	Damai	58·37	18	18	92	49	43	..	..	49	43
21	Bikuch	74·26	29	29	156	83	73	..	..	..	..
22	Bolla	426·43	388	388	1,798	924	874	120	113	209	177
23	Chak Jujar	61·20	25	25	127	68	59	..	..	24	26
24	Kasilabati	52·12	48	48	261	140	121	4	6	17	10
25	Chak Para	49·40	43	43	191	101	90	..	..	17	15
26	Malikura	80·40	9	9	39	20	19	..	..	20	19
27	Bahicha	55·73	99	99	457	223	234	37	37	50	49
28	Par Patiram	160·01	317	320	1,690	866	824	427	403	1	2
29	Dhula Fair	58·85	171	171	854	422	432	149	137	4	4
30	Roypur	70·48	106	106	547	273	274	28	28	122	127

CENSUS ABSTRACT

Literates		MAIN WORKERS													
		Total Main Workers (I—IX)		Cultivators (I)		Agricultural Labourers (II)		Household Industry-Manufacturing, Processing, Servicing and Repairing [V(a)]		Other Workers [III, IV, V(b) & VI to IX]		Marginal Workers		Non-workers	
Males	Females	Males	Females	Males	Females	Males	Females	Males	Females	Males	Females	Males	Females	Males	Females
13	14	15	16	17	18	19	20	21	22	23	24	25	26	27	28
285	137	284	49	129	3	102	46	4	..	49	..	7	..	284	471
37	4	55	8	46	5	6	3	..	..	3	..	9	13	52	93
20	7	56	31	22	1	32	30	..	..	2	..	10	12	37	63
..	..	32	16	17	..	15	16	..	..	..	..	..	..	9	28
67	38	90	26	66	10	23	16	..	..	1	..	1	..	88	150
33	13	51	2	41	2	10	..	..	..	..	..	..	..	30	81
136	51	177	14	89	3	76	8	8	3	4	..	..	..	128	263
382	239	360	48	208	3	122	40	2	..	28	5	19	..	268	602
185	84	156	30	52	1	64	23	22	6	18	..	20	21	157	251
2	1	4	..	2	..	..	..	..	..	2	..	1	1	5	8
68	30	98	14	45	5	41	8	2	..	10	1	3	2	84	166
249	78	343	38	236	23	86	13	3	..	18	2	25	36	294	500
115	41	166	15	98	1	65	14	..	..	3	..	..	..	104	236
273	147	181	57	110	..	56	56	1	1	14	..	..	..	205	294
168	102	198	118	11	..	182	117	..	..	5	1	1	..	126	205
31	6	59	13	39	2	18	11	..	..	2	..	7	2	34	96
14	2	40	14	30	1	9	13	..	..	1	..	1	8	31	52
205	105	208	24	130	..	69	24	2	..	7	..	14	..	182	375
33	22	64	..	50	..	10	..	..	..	4	..	12	58	45	48
10	2	28	3	15	..	12	3	..	..	1	..	1	24	20	16
40	21	45	..	36	..	9	..	..	..	..	..	2	2	36	71
445	292	431	45	161	2	167	27	24	5	79	11	51	139	442	690
33	14	30	6	14	..	14	6	..	..	2	..	4	..	34	53
80	42	62	4	22	..	25	2	2	..	13	2	28	4	50	113
44	18	49	..	11	..	35	..	..	..	3	..	8	13	44	77
11	2	8	3	3	1	4	2	..	..	1	..	3	8	9	8
121	91	99	27	37	1	22	26	4	..	36	..	18	11	106	196
404	221	459	172	158	..	55	130	11	7	235	35	27	26	380	626
227	162	217	54	63	..	61	49	..	..	93	5	4	..	201	378
107	58	140	57	56	1	64	54	5	2	15	..	6	4	127	213

Location Code Number i.e. J.L. No. of Mouza (Village)/ Ward No.	Name of Mouza (Village)/ Town/Ward (in absence of name repeat Ward No.)	Area of Mouza (Village) in Hectares and of Town/ Ward in KM²	No. of Occupied Residential Houses	No. of Households	Total Population (including Institutional and Houseless Population)			Scheduled Castes		Scheduled Tribes	
					Persons	Males	Females	Males	Females	Males	Females
1	2	3	4	5	6	7	8	9	10	11	12
15 P. S. Balurghat—contd.											
31	Banhat	183·61	112	112	517	270	247	113	110	115	105
32	Hariharpur	300·25	189	189	983	502	481	22	20	279	282
33	Purbba Mahespur	84·71	33	33	170	86	84	..	..	60	63
34	Anantapur	91 28	19	19	107	55	52	52	50	..	..
35	Jot Jagat	47·49	74	74	380	181	199	90	97	58	70
36	Kashtagar	79·41	57	59	254	129	125	21	20	105	101
37	Kasipukur	66·35	19	19	100	53	47	1	..	..	..
38	Begunbari	47·03	41	41	230	117	113	49	55	14	14
39	Rajapur	134·25	72	72	361	171	190	..	..	145	160
40	Chandipur	44·33	49	49	284	151	133	..	..	..	..
41	Debipur	51·28	51	51	284	150	134	..	..	15	19
42	Khashpur	192·47	95	95	443	223	220	8	7	25	25
43	Uttar Chak Bhabani	134·17	30	30	151	84	67	25	18	41	37
44	Char Gobinda	53·37	71	71	375	193	182	46	45	..	..
45	Saidpur	91·42	51	51	254	132	122	1	..	27	28
46	Kajialsi	122·69	64	64	395	201	194	..	..	1	..
47	Paschim Krishnapur	124·08	39	39	159	78	81	..	..	78	81
48	Rahatail	73·60	28	28	145	75	70	25	22	12	14
49	Dharmapur	102·00	28	29	158	84	74	57	58	9	5
50	Baodhara	54·92	19	19	102	50	52	4	4	..	..
51	Narayanpur	83·98	48	49	224	116	108	38	37	47	40
52	Asair	158·88	70	70	362	190	172	2	3	158	150
53	Bara Kasipur	197·41	122	122	591	293	298	65	66	109	117
54	Sibrambati	53·45	52	52	267	139	128	46	42	73	67
55	Bharendra	78·70	24	24	109	53	56	..	..	..	..
56	Lakshminarayanpur	58·36	18	18	71	37	34	..	..	37	34
57	Darail	44·48	39	39	188	90	98	..	..	90	98
58	Durllabhpur	270 00	288	288	1,391	714	677	238	203	203	211
59	Madanganja	64·33	73	73	387	189	198	3	6	.	..
60	Parbatipur	122·48	122	122	666	340	326	22	20	176	166

CENSUS ABSTRACT

Literates		MAIN WORKERS													
		Total Main Workers (I—IX)		Cultivators (I)		Agricultural Labourers (II)		Household Industry-Manufacturing, Processing, Servicing and Repairing (V(a))		Other Workers (III, IV, V(b) & VI to IX)		Marginal Workers		Non-workers	
Males	Females	Males	Females	Males	Females	Males	Females	Males	Females	Males	Females	Males	Females	Males	Females
13	14	15	16	17	18	19	20	21	22	23	24	25	26	27	28
121	39	93	91	61	46	30	45	..	..	2	..	86	60	91	96
168	77	296	68	149	..	137	67	..	..	10	1	41	134	165	279
24	8	55	33	25	..	30	33	..	..	..	..	..	22	31	29
17	10	31	..	18	..	12	..	..	..	1	..	7	7	17	45
61	38	115	2	60	..	48	2	..	..	7	..	19	66	47	131
33	7	69	6	37	1	31	3	..	1	1	1	..	..	60	119
38	23	17	1	9	..	3	1	..	..	5	..	..	..	36	46
38	13	62	11	43	2	19	9	..	..	..	..	2	..	53	102
32	19	110	99	47	3	62	96	..	..	1	..	..	..	61	91
114	73	59	2	38	..	7	..	1	..	13	2	4	1	88	130
105	70	65	8	48	..	12	8	..	..	5	..	4	..	81	126
137	115	84	21	11	..	27	8	2	..	44	13	3	15	136	184
10	6	77	38	29	..	46	38	1	..	1	..	..	..	7	29
104	71	112	10	69	..	32	9	..	..	11	1	11	82	70	90
90	59	74	14	54	..	13	14	..	..	7	..	..	..	58	108
158	125	86	7	50	3	14	3	1	..	21	1	1	..	114	187
14	1	56	57	20	..	35	57	1	..	..	..	..	..	22	24
32	15	37	3	17	..	14	3	..	..	6	..	8	8	30	59
32	12	46	..	29	..	17	..	..	..	..	..	9	5	29	69
31	19	25	1	25	1	..	..	..	..	..	..	10	..	15	51
47	16	75	12	35	..	39	12	..	..	1	..	..	16	41	80
70	21	88	9	60	..	22	7	..	1	6	1	25	59	77	104
147	101	174	75	97	23	50	41	2	4	25	7	5	7	114	216
78	29	80	1	63	..	17	..	..	..	..	1	3	39	56	88
41	38	24	2	13	..	8	..	1	..	2	2	..	..	29	54
3	..	23	9	1	..	15	5	..	..	7	4	..	..	14	25
16	..	65	48	40	2	25	46	..	..	..	..	..	..	25	50
253	129	370	13	167	2	150	6	3	1	50	4	58	178	286	486
58	30	97	2	14	..	15	1	..	..	68	1	..	..	92	196
153	97	171	18	29	..	109	14	..	..	33	4	16	38	153	270

Location Code Number i.e. J. L. No. of Mouza (Village)/ Ward No.	Name of Mouza (Village)/ Town/Ward (in absence of name repeat Ward No.)	Area of Mouza (Village) in Hectares and of Town/ Ward in KM²	No. of Occupied Residential Houses	No. of Households	Total Population (including Institutional and Houseless Population)			Scheduled Castes		Scheduled Tribes	
					Persons	Males	Females	Males	Females	Males	Females
1	2	3	4	5	6	7	8	9	10	11	12
15 P. S. Balurghat—contd.											
61	Nihinagar	104·34	19	19	98	51	47	..	..	10	5
62	Phulghara	139·61	126	126	654	341	313	55	57	48	45
63	Paschim Kaliapur	159·71	158	159	813	403	410	113	111	259	261
64	Boaldar	395·66	205	205	1,115	545	570	116	116	230	253
65	Mohanpur	147·66			Uninhabited						
66	Dogachhi	158·05	148	148	725	360	365	18	24	247	246
67	Kasiadanga	213·80	127	128	624	327	297	158	134	46	46
68	Dharail	67·37	41	41	205	98	107	12	9	76	91
69	Jiapur	56·26	37	37	231	138	93	77	44	61	49
70	Palasdhanga	47·45	31	31	200	97	103	..	..	25	23
71	Santosh Palasdanga	52·18			Uninhabited						
72	Jalghar	426·67	286	288	1,455	753	702	164	135	325	342
73	Majhina	104·19	33	33	210	99	111	37	47	59	61
74	Talmandira	174·65	54	54	344	165	179	144	159	21	20
75	Trikul	210·06	89	89	403	181	222	46	61	130	159
76	Asura Krishabati	91·36	7	7	38	20	18	2	4	16	12
77	Krishnanagar	144·48	64	64	337	169	168	94	89	75	79
78	Radhanagar	339·21	207	208	1,082	519	563	107	113	357	394
79	Nabipur	58·59	7	7	48	25	23		..	25	23
80	Gopinagar	101·72	119	119	642	321	321	109	96	140	145
81	Radhanagar Bharatto	40·75	8	8	36	19	17	2	1	..	..
82	Badmuluk Kismat	123·38	29	29	118	59	59	27	22	32	37
83	Fatepur	98·59	83	85	452	252	200	129	91	82	76
84	Chak Bhatsala	132·30	117	117	555	275	280	61	56	139	140
85	Meria	50·64			Uninhabited						
86	Kaliabari	138·78	113	113	556	277	279	79	74	100	91
87	Dangi	195·08	322	322	1,521	798	723	436	394	122	116
88	Chak Harina	71·17	94	94	516	288	228	234	185	32	26
89	Khidirpur	243·84	552	552	2,967	1,535	1,432	598	566	79	78
90	Chak Bhrigu	127·76								Included in	

CENSUS ABSTRACT

Literates		MAIN WORKERS													
		Total Main Workers (I—IX)		Cultivators (I)		Agricultural Labourers (II)		Household Industry-Manufacturing, Processing, Servicing and Repairing (V(a))		Other Workers (III, IV, V(b) & VI to IX)		Marginal Workers		Non-workers	
Males	Females	Males	Females	Males	Females	Males	Females	Males	Females	Males	Females	Males	Females	Males	Females
13	14	15	16	17	18	19	20	21	22	23	24	25	26	27	28
38	28	20	..	11	..	4	..	..	..	5	..	..	..	31	47
185	118	90	52	7	..	76	49	..	..	7	3	..	..	251	261
111	50	232	55	82	2	91	49	..	..	59	4	..	..	171	355
214	112	263	156	121	63	101	90	1	..	40	3	20	20	262	394
							Uninhabited								
120	57	188	3	119	..	48	2	..	..	21	1	13	43	159	319
105	38	166	19	75	2	62	14	1	2	28	1	..	..	161	278
25	13	66	52	46	9	15	43	..	..	5	..	..	..	32	55
84	12	56	26	42	1	12	23	..	..	2	2	..	..	82	67
52	28	49	5	38	..	10	5	..	..	1	..	..	..	48	98
							Uninhabited								
381	197	438	45	213	1	151	35	17	2	57	7	21	11	294	646
15	4	56	21	22	9	32	12	..	..	2	..	..	..	43	90
55	14	95	5	45	1	48	4	..	..	2	..	1	..	69	174
38	14	112	24	76	2	33	22	..	..	3	..	1	29	68	169
5	2	14	..	6	..	7	..	..	..	1	..	..	..	6	18
38	14	114	38	65	4	44	34	..	..	5	..	..	..	55	130
196	51	223	153	97	8	107	135	1	1	18	9	105	95	191	315
5	..	16	11	13	2	3	9	..	..	..	..	..	..	9	12
15	69	154	25	100	14	44	11	..	..	10	..	39	46	128	250
13	4	10	3	9	3	1	..	..	..	..	..	..	..	9	14
19	6	34	2	8	1	25	1	..	..	1	..	5	12	20	45
83	20	100	5	67	..	16	2	..	..	17	3	12	25	140	170
74	25	164	25	118	4	41	21	..	..	5	..	..	24	111	231
							Uninhabited								
145	60	141	46	53	5	50	27	..	..	38	14	10	23	126	210
278	116	463	110	140	3	209	81	3	..	111	26	5	22	330	591
112	40	120	4	55	..	32	..	..	..	33	4	1	..	167	224
746	406	758	95	97	2	52	12	57	9	552	72	16	12	761	1,325

Chak Bhrigu (OG)

Location Code Number i.e. J. L. No. of Mouza (Village)/ Ward No.	Name of Mouza (Village)/ Town/Ward (in absence of name repeat Ward No.)	Area of Mouza (Village) in Hectares and of Town/ Ward in KM²	No. of Occupied Residential Houses	No. of Households	Total Population (including Institutional and Houseless Population)			Scheduled Castes		Scheduled Tribes	
					Persons	Males	Females	Males	Females	Males	Females
1	2	3	4	5	6	7	8	9	10	11	12
15 P. S. Balurghat—contd.											
91	Mayamari	81·73	102	102	624	338	286	61	55	21	15
92	Chak Kasi	72·01	137	137	737	361	376	19	26	26	18
93	Gongasagar	169 38	196	196	1,007	511	496	221	219	69	68
94	Chak Ramanath	71 48	6	6	28	15	13	..	..	15	13
95	Chak Chandan	99·60	52	52	294	149	145	21	12	35	45
96	Kuaran	57·30	139	139	679	347	332	38	34	188	182
97	Paschim Ustafapur	106·85	54	54	276	142	134	20	20	113	99
98	Marana	116·22	66	66	346	183	163	6	6	114	113
99	Kafna	50 40	37	37	182	91	91	14	21	77	70
100	Chamta	52·69	44	58	261	154	107	87	45	14	12
101	Gobindapur	64·11	91	91	410	199	211	67	69	78	83
102	Belain	117·09	89	89	457	248	209	113	92	45	38
103	Dhaul	75·73	52	52	252	128	124	..	..	122	116
104	Chandra Daula	60·74	33	33	170	86	84	..	..	78	78
105	Dakra	367·85	590	592	2,974	1,468	1,506	147	149	115	114
106	Dakshin Chak Bhabani									Included in	
107	Mangalpur	104·66	133	133	711	373	338	19	21	191	169
108	Bangi	137·86	311	311	1,666	839	827	26	27	186	182
112	Badbangi	189·22	108	108	591	306	285	25	24	187	171
113	Sukna Para	48·11			Uninhabited						
114	Banna Para	45 82	21	21	117	62	55	..	..	1	
115	Noksa	287.91	177	177	911	471	440	151	146	226	211
116	Bhushila	255·09	171	171	862	454	408	47	41	167	142
117	Bhatpara	106·12	114	114	587	305	282	177	162	33	38
118	Chak Ghatak	83 11	46	46	263	155	108	149	104	1	1
119	Dakshin Sibrampur	178·03	233	233	1,179	620	559	276	241	327	305
120	Chak Bhikan	73·86	69	69	380	193	187	193	187	.	..
121	Gazipur	118·02	32	34	150	80	70	80	70	..	..
122	Chak Durga	60·76	34	34	163	80	83	80	83	..	..
123	Chak Ramprosad	51·65	114	114	600	309	291	49	41	101	90

CENSUS ABSTRACT

Literates		MAIN WORKERS												Non-workers	
		Total Main Workers (I—IX)		Cultivators (I)		Agricultural Labourers (II)		Household Industry-Manufacturing, Processing, Servicing and Repairing [V(a)]		Other Workers [III, IV, V(b) & VI to IX]		Marginal Workers			
Males	Females	Males	Females	Males	Females	Males	Females	Males	Females	Males	Females	Males	Females	Males	Females
13	14	15	16	17	18	19	20	21	22	23	24	25	26	27	28
117	56	181	1	148	..	31	..	..	..	2	1	..	..	157	285
239	188	151	8	86	2	27	1	1	1	37	4	12	1	198	367
255	187	253	44	118	4	84	27	2	1	49	12	7	12	251	440
1	1	10	9	1	..	9	9	..	..	..	..	..	..	5	4
61	25	82	53	53	18	24	34	..	..	5	1	8	4	59	88
124	76	187	20	30	..	120	20	7	..	30	..	..	1	160	311
90	59	84	24	52	1	25	21	..	..	7	2	..	..	58	110
96	68	112	31	76	2	22	28	..	..	14	1	..	..	71	132
29	5	36	2	26	..	8	1	..	..	2	1	14	40	41	49
65	31	22	..	10	..	3	..	..	..	9	..	74	30	58	77
49	21	111	55	6	..	98	54	1	1	6	..	..	..	88	156
56	28	133	30	20	..	93	30	4	..	16	..	..	..	115	179
37	17	80	26	37	5	38	20	..	..	5	1	1	1	47	97
23	8	43	10	32	..	10	10	..	..	1	..	..	..	43	74
1,041	811	654	183	133	10	74	51	40	27	407	95	68	52	746	1,271
Balurghat (M)															
188	121	206	68	36	..	95	66	..	..	75	2	..	..	167	270
420	299	434	60	50	2	104	38	6	..	274	20	9	19	396	748
131	67	137	12	69	4	33	6	1	..	34	2	30	2	139	271
							Uninhabited								
31	11	25	..	20	..	4	..	..	..	1	..	4	..	33	55
275	139	260	30	181	4	65	25	..	..	14	1	..	..	211	410
224	138	233	50	81	20	57	20	..	..	95	10	..	..	221	358
122	46	170	25	44	1	105	22	12	2	9	..	2	..	133	257
71	14	78	1	55	..	21	..	..	..	2	1	..	..	77	107
148	34	340	54	185	7	144	44	1	..	10	3	5	4	275	501
72	20	129	1	50	..	76	..	..	..	3	1	..	..	64	186
21	5	36	2	15	2	18	..	..	..	3	..	..	..	44	68
46	23	42	1	17	1	21	..	..	..	4	..	..	..	38	82
102	42	170	9	122	2	43	7	..	..	5	..	1	14	138	268

Location Code Number i.e. J. L. No. of Mouza (Village)/ Ward No.	Name of Mouza (Village)/ Town/Ward (in absence of name repeat Ward No.)	Ares of Mouza (Village) in Hectares and of Town/ Ward in KM²	No. of Occupied Residen-tial Houses	No. of House-holds	Total Population (Including Institutional and Houseless Population)			Scheduled Castes		Scheduled Tribes	
					Persons	Males	Females	Males	Females	Males	Females
1	2	3	4	5	6	7	8	9	10	11	12
15 P. S. Balurghat—contd.											
124	Chak Syam	186·61	102	102	528	265	263	46	69	211	187
125	Molla Para	75·10	31	31	158	76	82	9	14	67	68
126	Paschim Chak Ismail	104·06	55	55	269	136	133	5	3	117	121
127	Chak Pam	120·26	118	118	572	298	274	57	57	75	61
128	Sarangbari	40·75	9	9	46	24	22	..	..	..	..
129	Majhi Gram	221·51	152	152	742	384	358	250	233	17	20
130	Safrat	49·68	76	76	373	199	174	133	122	..	..
131	Kasimbi	60·29	25	25	109	54	55	..	..	54	55
132	Khota Para	43·02	21	21	118	53	65	..	..	..	..
133	Salgaon	236·63	149	149	641	334	307	152	136	131	126
134	Hasail	90·33	70	70	352	175	177	..	..	95	95
135	Ajodhya	208·91	141	142	720	368	352	67	67	97	87
136	Dakshin Khanpur	211·41	192	192	958	489	469	20	16	214	196
137	Hosenpur	69·75	121	121	580	284	296	26	30	60	70
138	Chak Bakhar	79·89	69	69	369	200	169	..	..	164	135
139	Bara Maghunathpur	207·82	165	188	1,031	556	475	55	19	26	25
140	Hazipur	77·39	247	270	1,506	838	668	72	39	190	177
141	Danga	218 05	165	321	1,088	601	487	243	193	224	225
142	Paschim Raynagar	185·07	104	107	537	268	269	78	80	76	72
143	Chak Sridhar	51·15	14	14	91	45	46	32	30	13	16
144	Malancha	127·29	174	174	901	435	466	20	19	73	79
145	Ekmail	81·52	64	64	333	168	165	53	50	84	87
146	Jangalpur	77·77	38	38	216	98	118	20	30	47	53
147	Hatisala	62·12	56	56	287	149	138	1	.	73	68
148	Hatiapara	101·05	50	50	252	130	122	21	21	109	101
149	Madhabpara	97·63	139	139	693	356	337	7	5	312	299
150	Mahinagar	182·04	161	161	963	506	457	119	135	206	163
151	Paranpur	145·68	200	201	985	509	476	107	109	137	122
152	Atair	170·56	132	132	650	338	312	147	138	82	84
153	Krishnapur	78·52	63	63	296	155	141	102	102	41	30

CENSUS ABSTRACT

Literates		MAIN WORKERS												Non-workers	
		Total Main Workers (I—IX)		Cultivators (I)		Agricultural Labourers (II)		Household Industry-Manufacturing, Processing, Servicing and Repairing (V(a))		Other Workers (III, IV, V(b) & VI to IX)		Marginal Workers			
Males	Females	Males	Females	Males	Females	Males	Females	Males	Females	Males	Females	Males	Females	Males	Females
13	14	15	16	17	18	19	20	21	22	23	24	25	26	27	28
85	46	146	21	93	..	53	21	..	..	..	..	..	..	119	242
22	10	41	..	33	..	8	..	..	..	..	..	..	..	35	82
25	2	83	3	47	..	34	3	..	..	2	..	1	39	52	91
178	92	166	10	135	..	29	9	..	..	2	1	..	..	132	264
15	12	16	..	15	..	1	..	..	..	..	..	..	..	8	22
182	57	232	25	151	..	71	13	..	..	10	12	..	..	152	333
118	46	109	..	74	..	31	..	..	..	4	..	..	..	90	174
6	1	27	21	17	..	10	21	..	..	..	..	..	..	27	34
30	17	33	..	29	..	4	..	..	..	..	..	4	..	16	65
134	60	162	5	129	..	19	5	..	..	14	..	29	21	143	281
81	46	101	6	60	..	40	6	..	..	1	..	..	11	74	160
177	112	224	19	142	1	63	18	..	..	19	..	..	..	144	333
197	118	258	10	119	1	95	..	..	..	44	9	..	..	231	459
129	67	131	28	39	15	3	2	20	1	69	10	20	17	133	251
44	8	123	41	60	1	51	40	..	..	12	..	..	1	77	127
412	310	220	29	24	3	8	2	2	..	186	24	37	8	299	438
578	348	284	26	80	2	27	18	19	..	158	6	120	37	434	605
155	60	412	150	31	2	36	33	20	31	325	84	4	20	185	317
95	37	146	48	70	6	38	40	..	1	38	1	..	1	122	220
20	2	27	..	23	..	3	..	..	..	1	..	..	..	18	46
227	140	218	39	101	5	64	28	5	2	48	4	7	4	210	423
85	38	99	13	72	4	23	9	..	..	4	..	..	7	69	145
49	17	62	8	53	..	8	8	..	..	1	..	..	6	36	104
77	42	77	42	43	21	31	21	..	..	3	..	7	1	65	95
33	3	83	2	67	1	9	1	..	..	7	..	..	64	47	56
90	28	245	179	89	3	120	151	21	25	15	..	..	4	111	154
288	146	239	103	70	9	77	65	11	15	81	14	9	3	258	351
251	127	262	49	103	4	60	37	..	..	99	8	4	..	243	427
153	69	181	52	82	25	57	23	5	..	37	4	..	..	157	260
43	16	75	8	38	1	23	2	..	..	14	5	1	..	79	133

Location Code Number *i.e.* J. L. No. of Mouza (Village)/ *Ward No.*	Name of Mouza (Village)/ Town/Ward (in absence of name repeat *Ward No.*)	Area of Mouza (Village) in Hectares and of Town/ Ward in *KM²*	No. of Occupied Residen-tial *Houses*	No. of House-holds	Total Population (including Institutional and Houseless Population)			Scheduled Castes		Scheduled Tribes	
					Persons	*Males*	*Females*	*Males*	*Females*	*Males*	*Females*
1	2	3	4	5	6	7	8	9	10	11	12
15 P. S. Balurghat—contd.											
154	Haldidanga	88·53	117	117	615	305	310	158	160	19	25
155	Pulinda	52·59			Uninhabited						
156	Dhaltara	86·92	40	40	206	107	99	20	18	87	81
157	Chak Bijoysri	44·74	26	26	151	77	74	..	..	23	26
158	Bijoysri	166·79	86	90	456	230	226	11	13	91	99
159	Satihar	66·28	30	30	153	70	83	..	..	70	83
160	Sonkair	155·71	66	66	369	190	179	..	..	35	33
161	Kamalpukur	47·99	17	17	80	39	41	..	..	39	41
162	Ristara	96·91	92	92	425	224	201	15	18	40	37
163	Sirahi	150·28	78	78	371	194	177	..	..	89	78
164	Kesabpur	84·49	21	21	115	61	54	16	12	37	36
165	Gutin	86·19	54	54	331	173	158	119	109	54	49
166	Badjasahar	41·15	10	10	54	30	24	..	..	..	..
167	Belgharia	183·04	130	133	637	331	306	3	2	140	148
168	Chaurapara	51·39	66	66	337	167	170	..	..	52	51
169	Debrabari	116·05	47	47	260	134	126	..	..	109	100
170	Keotsar	71·57	26	26	165	89	76	..	..	..	..
171	Tantigram	115·11	127	128	604	316	288	5	3	52	47
172	Ramprosad	141·30	66	67	360	188	172	..	..	88	77
173	Chand Pukharia	105·69	8	8	59	30	29	..	..	30	29
174	Senpur	43·14			Uninhabited						
175	Taraganja	79·95	74	74	383	186	197	6	7	128	144
176	Mathurapur	54·64	18	18	97	53	44	..	..	53	44
177	Faridpur	126·78	224	224	1,199	596	603	26	26	294	298
178	Bidaypur	49·45	118	118	608	320	288	129	126	..	..
179	Pollapara	68·76	62	62	346	183	163	71	66	7	11
180	Chak Manipur	41·79	103	103	538	276	262	54	46	11	23
181	Majihan	127·81	116	117	598	290	308	194	195	..	..
182	Parmanipur	90·76			Uninhabited						
183	Matra	53·77	38	38	206	108	98	..	..	..	..

CENSUS ABSTRACT

Literates		MAIN WORKERS													
		Total Main Workers (I—IX)		Cultivators (I)		Agricultural Labourers (II)		Household Industry-Manufacturing, Processing, Servicing and Repairing [V(a)]		Other Workers (III, IV, V(b) & VI to IX)		Marginal Workers		Non-workers	
Males	Females	Males	Females	Males	Females	Males	Females	Males	Females	Males	Females	Males	Females	Males	Females
13	14	15	16	17	18	19	20	21	22	23	24	25	26	27	28
128	72	155	9	86	..	57	..	1	2	11	7	18	..	132	301
							Uninhabited								
25	3	55	4	36	..	11	4	..	..	8	..	14	3	38	92
10	2	44	23	18	3	24	20	2	..	..	..	1	1	32	50
89	41	131	65	58	26	48	37	..	..	25	2	..	13	99	148
14	4	47	15	24	..	22	15	..	..	1	..	..	31	23	37
117	78	105	18	79	..	20	17	..	..	6	1	..	4	85	157
23	6	17	11	6	9	9	2	..	..	2	..	3	12	19	18
159	97	104	24	48	..	40	24	3	.	13	..	..	..	120	177
87	44	111	40	54	..	51	40	..	..	6	..	1	..	82	137
20	7	36	17	17	11	17	6	..	..	2	..	7	4	18	33
42	11	98	24	56	5	39	19	..	..	3	..	3	3	72	131
4	2	19	..	19	..	..	..	..	..	..	.	..	..	11	24
160	82	172	62	103	1	52	59	..	..	17	2	2	1	157	243
119	91	89	28	56	..	23	27	..	..	10	1	..	..	78	142
54	11	69	16	47	3	20	13	..	..	2	..	..	46	65	64
46	15	45	3	32	3	12	..	..	..	1	..	..	..	44	73
151	75	167	43	88	10	70	32	..	..	9	1	8	6	141	239
75	26	99	5	58	..	37	5	..	..	4	..	4	35	85	132
7	..	15	3	14	2	1	1	..	..	..	..	4	11	11	15
							Uninhabited								
42	13	108	81	79	1	25	80	..	..	4	..	..	..	78	116
6		31	20	11	..	17	20	..	..	3		..	..	22	24
120	57	332	163	155	2	134	157	1	..	42	4	..	109	264	331
146	53	167	1	43	..	30	..	7	.	87	1	..	..	153	287
44	12	88	6	33	1	28	5	1	..	26	..	..	..	95	157
80	44	145	27	51	..	62	26	2	..	30	1	..	..	131	235
131	72	152	19	64	2	62	8	2	5	24	4	12	8	126	281
							Uninhabited								
71	49	59	2	43	2	15	..	..	..	1	..	..	..	49	96

Location Code Number *i.e.* T.L. No. of Mouza (Village)/ Ward No.	Name of Mouza (Village)/ Town/Ward (in absence of name repeat Ward No.)	Ares of Mouza (Village) in Hectares and of Town/ Ward in KM^2	No. of Occupied Residential Houses	No. of Households	Total Population (including Institutional and Houseless Population)			Scheduled Castes		Scheduled Tribes	
					Persons	Males	Females	Males	Females	Males	Females
1	2	3	4	5	6	7	8	9	10	11	12
15 P. S. Balurghat—contd.											
184	Kada Mathail	77·58	48	48	242	126	116	4	2	42	38
185	Chakhay	80·34	120	120	596	305	291	9	5	93	94
186	Lakshmipur	81·00	127	129	609	318	291	13	9	4	..
187	Patiram	529·71	926	927	4,898	2,575	2,323	573	512	379	356
188	Uttar Raypur	80·00	204	204	1,080	575	505	138	118	7	6
189	Jha Parsi	136·37	137	137	706	333	373	66	60	151	184
190	Manail	90·15	110	111	606	295	311	78	80	24	29
191	Idrakpur	162·57	147	149	733	376	357	2	1	151	145
192	Chak Ramkrishnapur	97·74	1	1	7	4	3	..	..	..	..
193	Mahishlati	68·02	Uninhabited								
194	Dasul	155·60	159	159	876	451	425	116	115	61	61
195	Dasul Chandipur	58·17	Uninhabited								
196	Malakar Para	49·73	12	12	39	21	18	2	..	19	18
197	Chak Ramnarayn	50·22	17	17	82	43	39	43	39	..	..
198	Mahasani	93·01	20	20	94	54	40	15	8	39	32
199	Rampur Kismat	111·63	59	59	315	161	154	.	..	14	13
200	Badkharna	245·60	167	169	932	484	448	90	66	129	136
201	Baidun	161·13	81	81	312	152	160	2	4	11	12
202	Nazirpur	114·38	121	121	611	312	299	30	25	45	53
203	Kasipur	69·58	31	31	144	67	77	4	5	55	65
204	Kismat Jasahar	97·18	34	34	168	94	74	4	2	4	3
205	Piakhan	99·57	50	50	241	122	119	23	17	51	51
206	Mahala	163·85	115	115	584	300	284	8	8	76	96
207	Uttar Khanpur	406·90	326	329	1,683	851	832	289	286	30	25
208	Das Arai	96·72	45	45	217	103	114	34	31	50	61
209	Gopinathpur	46·20	22	22	136	70	66	..	..	..	..
210	Indra	126·42	96	96	473	222	251	8	20	100	109
211	Kamalpur	53·87	70	72	291	147	144	4	3	104	108
212	Harirampur	89·29	41	41	169	89	80	..	..	89	80
213	Belpukuria	70·30	Uninhabited								

CENSUS ABSTRACT

Literates		MAIN WORKERS													
		Total Main Workers (I—IX)		Cultivators (I)		Agricultural Labourers (II)		Household Industry-Manufacturing, Processing, Servicing and Repairing [V(a)]		Other Workers [III, IV, V(b) & VI to IX]		Marginal Workers		Non-workers	
Males	Females	Males	Females	Males	Females	Males	Females	Males	Females	Males	Females	Males	Females	Males	Females
13	14	15	16	17	18	19	20	21	22	23	24	25	26	27	28
80	40	85	28	55	..	29	28	..	..	1	..	1	..	40	88
112	56	153	63	64	2	60	56	4	..	25	5	8	6	144	222
162	100	176	9	74	2	53	..	10	..	39	7	3	3	139	279
1,306	881	1,265	179	294	33	332	116	26	6	616	24	54	17	1,253	2,127
393	250	306	32	107	3	42	16	3	1	154	12	6	3	263	470
76	36	187	74	116	33	69	41	..	..	2	..	3	..	143	299
162	92	158	20	97	3	53	16	..	..	8	1	9	20	128	271
177	119	196	104	109	1	75	103	2	..	10	..	1	..	179	253
..	..	1	..	1	..	..	..	..	..	..	..	..	..	3	3
Uninhabited															
222	133	245	34	120	..	111	31	4	2	10	1	..	..	206	391
Uninhabited															
2	..	15	4	6	2	6	2	..	..	3	..	..	2	6	12
13	5	30	..	11	..	18	..	..	..	1	..	..	..	13	39
16	4	21	10	11	4	9	5	..	..	1	1	..	..	33	30
81	42	77	11	48	..	26	10	..	..	3	1	..	..	84	143
154	96	261	103	141	9	104	94	..	..	16	..	..	..	223	345
85	47	79	12	37	1	29	8	1	2	12	1	..	..	73	148
174	115	138	41	54	2	40	9	16	22	28	8	..	..	174	258
27	14	43	19	25	..	17	19	..	..	1	..	..	..	24	58
65	31	45	..	34	..	5	..	..	..	6	..	9	2	40	72
31	13	68	3	36	..	30	3	..	..	2	..	3	40	51	76
125	46	117	10	73	..	30	9	..	..	14	1	17	7	166	267
331	169	460	31	227	4	211	25	..	..	22	2	..	..	391	801
23	6	66	34	25	8	39	26	..	..	2	..	..	..	37	80
26	5	33	3	26	1	7	2	..	..	..	..	..	..	37	63
85	61	123	60	46	6	68	54	..	..	9	..	2	3	97	188
31	4	88	2	26	1	55	..	..	..	7	1	..	42	59	100
22	2	46	..	18	..	27	..	..	..	1	..	2	26	41	54
Uninhabited															

Location Code Number i.e. J.L. No. of Mouza (Village)/ Ward No.	Name of Mouza (Village)/ Town/Ward (in absence of name repeat Ward No.)	Ares of Mouza (Village) in Hectares and of Town/ Ward in KM²	No. of Occupied Residential Houses	No. of Households	Total Population (including Institutional and Houseless Population)			Scheduled Castes		Scheduled Tribes	
					Persons	Males	Females	Males	Females	Males	Females
1	2	3	4	5	6	7	8	9	10	11	12
15 P. S. Balurghat—contd.											
214	Dangbiral	180·44	121	122	551	290	261	29	21	80	97
215	Akhira	80·18	52	52	268	137	131	3	3	..	..
216	Barakail	234·22	231	232	1,086	567	519	173	161	67	60
217	Jamrail	130 05	58	58	290	145	145	23	24	61	61
218	Kumar Gram	135·07	123	132	685	344	341	40	30	..	..
219	Chak Janardan	80·45			Uninhabited						
220	Chakalam	61·70			Uninhabited						
221	Bamnahar	69·97	34	34	141	78	63	29	25	33	29
222	Chak Bajit	68·35	11	11	57	29	28	..	..	18	18
223	Taher Chak	144·14	108	108	487	247	240	46	41	33	24
224	Chak Sidal	69·79	43	43	218	117	101	29	31	34	29
225	Paschim Thakurpur	60·72	108	108	473	241	232	129	134	26	27
226	Jot Gopal	146.33	67	68	336	173	163	29	30	8	5
227	Karim Gutin	109·79	44	44	222	113	109	2	4	80	80
228	Hari Gaon	113·79	144	147	706	359	347	32	31	117	124
229	Chak Basanta	65·57	22	22	105	56	49	..	..	56	49
230	Sewai	175·63	163	163	805	438	367	207	171	132	114
231	Bantakuri	108·31	86	86	431	218	213	58	49	65	66
232	Chak Taher	82·22	15	15	66	33	33	33	33	..	..
233	Chak Daulet	67·96	9	9	44	18	26	..	..	..	.
234	Kaigram	266·65	194	194	1,072	572	500	297	262	49	57
235	Kuchila	155·55	110	110	591	291	300	98	113	29	27
236	Mobarakpur	70·33	41	41	204	107	97	42	41	18	18
237	Manail	319·20	201	202	955	491	464	184	191	69	61
238	Gopalbati	137·17	131	131	593	307	286	71	79	198	172
239	Kusumbar	107·55	62	62	295	149	146	117	106	11	16
240	Chak Binod	49·35	16	16	53	28	25	..	..	..	..
241	Chhiail	80·93	75	75	417	208	209	117	111	1	.
242	Chak Mathura	61·53			Uninhabited						
243	Chhota Raghunathpur	90·53	78	79	332	166	166	57	59	73	78

CENSUS ABSTRACT

Literates		MAIN WORKERS												Non-workers	
		Total Main Workers (I—IX)		Cultivators (I)		Agricultural Labourers (II)		Household Industry-Manufacturing, Processing, Servicing and Repairing [V(a)]		Other Workers [III, IV, V(b) & VI to IX]		Marginal Workers			
Males	Females	Males	Females	Males	Females	Males	Females	Males	Females	Males	Females	Males	Females	Males	Females
13	14	15	16	17	18	19	20	21	22	23	24	25	26	27	28
117	48	154	32	94	..	54	32	4	..	2	..	..	..	136	229
67	28	81	3	54	..	22	3	2	..	3	..	..	..	56	128
244	133	275	39	148	7	82	22	5	6	40	4	4	..	288	480
30	8	92	..	90	..	1	..	..	..	1	..	..	45	53	100
179	93	174	1	157	1	7	..	..	..	10	..	4	..	166	340
						Uninhabited									
						Uninhabited									
37	7	38	..	31	..	6	..	..	..	1	..	..	..	40	63
7	1	17	..	9	..	8	..	..	..	..	..	..	1	12	27
141	67	133	..	80	..	50	..	..	..	3	..	..	..	114	240
61	30	52	..	18	..	28	..	..	..	6	..	3	..	62	101
119	46	132	4	72	..	45	4	..	..	15	..	4	2	105	226
91	39	91	4	59	..	16	2	..	..	16	2	3	1	79	158
61	32	68	6	55	..	9	5	..	..	4	1	2	..	43	103
181	116	137	41	71	6	52	33	1	..	13	2	29	33	193	273
1	..	31	6	14	..	17	6	..	..	..	..	..	..	26	43
87	24	254	71	142	4	79	46	..	..	33	21	1	..	183	296
94	58	116	18	65	9	42	9	..	..	9	..	14	26	88	169
17	5	19	4	8	..	5	..	4	4	2	..	..	..	14	29
8	7	9	..	8	..	1	..	..	..	..	..	..	..	9	26
189	84	304	23	155	15	139	8	..	..	10	..	5	107	263	370
141	68	122	1	96	..	19	..	..	..	7	1	38	5	131	294
18	7	41	1	16	..	24	..	..	..	1	1	14	11	52	85
208	93	272	10	188	1	63	4	5	3	16	2	3	11	216	443
112	20	105	..	100	..	1	..	..	..	4	..	27	7	175	279
59	11	80	5	49	..	30	3	..	..	1	2	11	25	58	116
7	1	16	6	..	..	16	6	..	..	..	..	..	..	12	19
95	36	57	4	48	..	6	4	..	..	3	..	46	6	105	199
						Uninhabited									
69	27	103	26	74	..	26	26	..	..	3	..	1	..	62	140

Location Code Number i.e. L.L. No. of Mouza (Village)/ Ward No.	Name of Mouza (Village)/ Town/Ward (in absence of name repeat Ward No.)	Ares of Mouza (Village) in Hectares and of Town/ Ward in KM²	No. of Occupied Residential Houses	No. of Households	Total Population (including Institutional and Houseless Population)			Scheduled Castes		Scheduled Tribes	
					Persons	Males	Females	Males	Females	Males	Females
1	2	3	4	5	6	7	8	9	10	11	12
15 P. S. Balurghat—contd.											
244	Uchharapur	95·30	30	30	185	91	94	..	..	..	..
245	Satai	72·69	31	31	193	103	90	14	12	..	..
246	Manipur	45·40	24	24	119	72	47	8	8	26	15
247	Tursail	42·54	43	43	192	103	89	45	35	19	13
248	Margram	194·26	98	98	478	243	235	150	153	63	54
249	Rajarampur	105·01	71	71	367	195	172	191	170	..	..
250	Gunjarpur	49·89	65	65	301	166	135	..	..	..	..
251	Chinra	52·44	35	35	159	87	72	5	4	56	51
252	Panditpur	192·09	176	176	840	435	405	72	68	41	42
253	Chak Madhab	62·35	46	46	213	110	103	86	81	17	16
254	Kutubpur	83·11	39	39	176	93	83	..	..	91	80
255	Tulsipur	97·27	51	51	288	146	142	11	9	20	16
256	Nunail	167·68	78	78	424	223	201	73	72	52	44
257	Barakhail	67·93	25	25	174	100	74	..	..	25	19
258	Gopisahar	42·76	14	14	94	47	47	18	13	29	31
259	Kodla	62·06	27	27	155	87	68	28	22	30	25
260	Digra	126·67	76	76	380	192	188	1	..	105	97
261	Sankarpur	161·67	87	87	415	229	186	91	69	112	97
262	Bara Ghopa	56·55			Uninhabited						
263	Daulla	121·16	105	105	611	330	281	144	138	58	41
264	Chhiasi	57·72	24	24	147	76	71	25	23	36	34
265	Kamamarpara	151·59	193	193	997	524	473	111	96	191	180
266	Badamail	103·73	193	193	843	459	384	68	68	84	57
267	Haripur	238·95	164	164	805	422	383	169	163	88	74
268	Kalikapur	109·26	63	63	307	164	143	30	28	14	8
269	Kurmail	138·30	113	113	567	293	274	92	94	10	6
270	Chakamod	93·01	54	54	268	138	130	73	74	15	22
271	Domaid	161·62	129	131	664	339	325	150	140	64	70
272	Amrita Khanda	215·58	301	301	1,493	741	752	251	260	184	193
273	Sankinipara	59·93			Uninhabited						

CENSUS ABSTRACT

Literates		MAIN WORKERS													
		Total Main Workers (I—IX)		Cultivators (I)		Agricultural Labourers (II)		Household Industry-Manufacturing, Processing, Servicing and Repairing [V(a)]		Other Workers (III, IV, V(b) & VI to IX)		Marginal Workers		Non-workers	
Males	Females	Males	Females	Males	Females	Males	Females	Males	Females	Males	Females	Males	Females	Males	Females
13	14	15	16	17	18	19	20	21	22	23	24	25	26	27	28
43	18	59	..	54	..	5	..	..	..	..	..	2	..	30	94
75	41	48	..	47	..	..	..	..	..	1	..	..	..	55	90
27	9	28	..	8	..	18	..	..	..	2	..	5	..	39	47
50	33	45	1	21	1	20	..	..	..	4	..	4	..	54	88
82	22	133	9	34	1	90	5	1	3	8	..	..	..	110	226
71	25	107	22	73	..	28	..	..	..	6	22	..	..	88	150
131	89	66	1	53	1	6	..	..	..	2	..	28	61	72	73
41	17	38	24	23	20	13	4	1	..	1	..	5	21	44	27
114	98	231	42	158	24	30	6	1	2	42	10	..	1	204	362
39	9	53	2	25	..	26	..	..	..	2	2	3	5	59	96
20	4	49	1	29	..	18	1	..	..	2	..	1	17	43	65
73	20	71	15	57	13	7	2	..	..	7	..	6	28	69	99
115	40	67	1	55	1	7	..	..	..	5	..	58	26	98	174
52	25	51	10	33	1	14	9	..	..	3	..	..	..	49	64
6	..	26	15	6	..	19	15	..	..	1	..	..	4	21	28
24	11	50	12	24	..	24	12	..	..	2	..	..	..	37	56
68	43	108	31	49	1	54	29	..	..	5	1	2	17	82	140
63	19	134	26	78	2	51	23	..	..	5	1	2	1	93	159
							Uninhabited								
142	52	126	6	81	..	29	..	..	..	16	6	48	14	156	261
41	22	42	4	15	..	19	4	1	..	7	..	..	1	34	66
215	111	277	7	151	..	64	2	3	2	59	3	..	1	247	465
227	115	240	36	85	3	72	25	5	1	78	7	3	3	216	345
202	42	210	6	155	2	48	4	..	..	7	..	1	1	211	376
72	30	87	..	63	..	21	..	..	..	3	..	..	..	77	143
135	69	163	..	127	..	24	..	..	..	12	..	..	..	130	274
68	35	74	20	50	5	18	13	..	..	6	2	..	..	64	110
172	90	172	42	124	26	26	7	4	..	18	9	5	13	162	270
355	197	369	88	145	10	120	70	4	1	100	7	36	9	336	655
							Uninhabited								

Location Code Number i.e. J. L. No. of Mouza (Village)/ Ward No.	Name of Mouza (Village)/ Town/Ward (in absence of name repeat Ward No.)	Ares of Mouza (Village) in Hectares and of Town/ Ward in KM²	No. of Occupied Residential Houses	No. of Households	Total Population (including Institutional and Houseless Population)			Scheduled Castes		Scheduled Tribes	
					Persons	Males	Females	Males	Females	Males	Females
1	2	3	4	5	6	7	8	9	10	11	12
15 P S	*Balurghat*--contd.										
274	Sata Khanda	97·70	51	51	237	108	129	33	32	49	63
275	Chak Bhriguram	85·07	54	54	251	139	112	43	44	58	42
276	Sanihara	99·14	55	55	256	134	122	27	21	52	42
277	Birahini	130·15	120	120	550	269	281	113	108	116	130
278	Jhinaipota	156·29	76	76	350	187	163	25	21	159	139
279	Bhulikipur	90·25	72	73	326	169	157	92	82	76	75
280	Damua Ghugudanga	99·41	117	117	545	286	259	167	149	58	44
281	Mahadipur	199·59	117	117	537	265	272	146	172	112	95
282	Chak Khetab	69·10	24	24	119	56	63	..	..	56	63
283	Chak Ismail	83·52	38	38	191	99	92	..	..	32	26
284	Kaliha	76·89	28	28	172	97	75	..	..	24	21
285	Chilimbad	68·67	29	29	145	77	68	..	..	77	68
286	Purbba Hariharpur	147·14	144	144	680	347	333	135	117	178	179
287	Chak Farid	95·25	47	47	315	186	129	39	16	43	23
288	Gopalpur	74·03	58	58	312	162	150	53	53	20	13
289	Amrail	99·87	46	46	230	116	114	18	20	..	..
290	Alipur	178·56	102	102	538	272	266	51	35	151	159
291	Bhabanipur	75·59	54	54	302	154	148	55	57	42	35
292	Ghugudanga	69·16	32	32	138	68	70	20	17	10	18
293	Sialdanga	93·80	54	54	247	130	117	71	67	25	25
294	Dakshin Chakalan	60·52	52	52	248	132	116	54	50	69	62
295	Sobra	70·43	67	67	319	159	160	45	53	30	29
296	Naopara	90·59	48	48	253	120	133	5	5	64	63
297	Chaklaksh Minarayan	50·37			Uninhabited						
298	Sobra Syampur	240·29	231	231	1,137	588	549	487	450	79	77
299	Chak Hosen	119·22	65	65	336	173	163	156	137	..	..
300	Chak Andaru	167·31	127	127	764	391	373	293	293	87	71
301	Bamanhati	56·05	11	11	63	36	27	36	27	..	..
302	Santara	114·26	79	80	399	198	201	44	44	54	63
303	Bangalipur	63·05	76	76	463	244	219	126	101	19	17

CENSUS ABSTRACT

Literates		MAIN WORKERS													
		Total Main Workers (I—IX)		Cultivators (I)		Agricultural Labourers (II)		Household Industry-Manufacturing, Processing, Servicing and Repairing [V(a)]		Other Workers [III, IV, V(b) & VI to IX]		Marginal Workers		Non-workers	
Males	Females	Males	Females	Males	Females	Males	Females	Males	Females	Males	Females	Males	Females	Males	Females
13	14	15	16	17	18	19	20	21	22	23	24	25	26	27	28
54	26	26	21	22	21	..	..	1	..	3	..	37	15	45	93
57	17	65	9	27	1	26	6	..	..	12	2	12	6	62	97
48	14	64	..	43	..	19	..	..	..	2	..	..	..	70	122
95	42	150	3	110	..	34	3	..	..	6	..	..	..	119	278
51	15	114	30	80	7	33	23	..	..	1	..	1	..	72	133
37	20	100	19	81	4	17	14	..	..	2	1	..	..	69	138
108	35	138	..	83	..	44	..	2	..	9	..	39	42	109	217
72	42	138	10	128	10	..	..	..	..	10	..	24	3	103	259
10	1	32	25	20	13	11	12	..	..	1	..	..	2	24	36
34	10	47	6	42	3	2	3	..	..	3	..	4	50	48	36
63	15	47	1	44	1	..	..	..	..	3	..	2	43	48	31
18	9	41	19	39	18	1	1	..	..	1	..	2	16	34	33
123	27	208	47	149	5	50	42	..	..	9	..	..	..	139	286
123	31	78	..	69	..	..	..	..	..	9	..	..	..	108	129
65	21	89	..	80	..	8	..	..	..	1	..	..	..	73	150
61	16	68	40	50	34	7	..	7	6	4	..	2	3	46	71
78	14	153	114	94	74	17	3	35	37	7	..	7	15	112	137
40	13	80	5	69	4	5	1	..	..	6	..	5	28	69	115
16	11	33	10	21	2	11	8	..	..	1	..	3	1	32	59
38	14	69	14	20	2	43	12	..	..	6	..	..	..	61	103
45	8	75	4	30	1	44	3	..	..	1	..	1	..	56	112
67	27	76	11	42	1	25	6	..	..	9	4	6	11	77	138
34	17	57	10	50	9	7	1	..	..	..	..	13	47	50	76
						Uninhabited									
145	53	333	49	219	16	98	31	2	..	14	2	..	1	255	499
43	3	95	1	74	..	21	1	..	..	..	..	..	..	78	162
42	13	216	10	147	..	62	10	..	..	7	..	..	..	175	363
16	8	25	..	15	..	5	..	..	..	5	..	..	..	11	27
88	37	106	35	60	3	34	31	1	..	11	1	1	5	91	161
127	46	127	4	77	..	42	4	..	..	8	..	..	..	117	125

Location Code Number i.e. J. L. No. of Mouza (Village)/ Ward No.	Name of Mouza (Village)/ Town/Ward (in absence of name repeat Ward No.)	Ares of Mouza (Village) in Hectares and of Town/ Ward in KM²	No. of Occupied Residential Houses	No. of Households	Total Population (including Institutional and Houseless Population)			Scheduled Castes		Scheduled Tribes	
					Persons	Males	Females	Males	Females	Males	Females
1	2	3	4	5	6	7	8	9	10	11	12
15 P. S. Balurghat—concld.											
304	Dakshin Nagar	41·59	93	93	374	192	182	54	43	23	21
305	Purbba Chak Bkihan	61·28	55	55	313	179	134	158	122	..	..
306	Sanapara	192·19	90	90	512	270	242	248	230	..	..
307	Pirijpur	277·90	219	219	1,516	974	542	136	81	94	71
308	Majatpur	132·39	64	64	383	193	190	150	150	7	9
309	Jabaripur	114·01	76	76	346	183	163	..	..	65	70
310	Singal	47·28	15	15	81	38	43	..	..	11	12
311	Durgapur	363·62	518	519	3,059	1,721	1,338	426	356	189	180
312	Chingispur	286·94	313	314	1,845	964	881	156	129	381	366
313	Kismat Ramkrishnapur	94·22	74	74	394	194	200	112	119	10	16
314	Siala	123·05	85	87	572	297	275	101	105	15	26

CENSUS ABSTRACT

Literates		MAIN WORKERS												Non-workers	
		Total Main Workers (I—IX)		Cultivators (I)		Agricultural Labourers (II)		Household Industry-Manufacturing, Processing, Servicing and Repairing [V(a)]		Other Workers (III, IV, V(b) & VI to IX]		Marginal Workers			
Males	Females	Males	Females	Males	Females	Males	Females	Males	Females	Males	Females	Males	Females	Males	Females
13	14	15	16	17	18	19	20	21	22	23	24	25	26	27	28
139	43	128	9	36	5	11	4	..	..	81	..	..	2	64	171
76	20	90	..	54	..	33	..	..	..	3	..	..	..	89	134
152	54	126	..	72	..	45	..	..	..	9	..	..	..	144	242
626	173	700	81	182	28	76	53	..	..	442	..	49	112	225	349
80	30	96	..	92	..	1	..	..	..	3	..	..	..	97	190
132	8	107	..	42	..	12	..	..	..	53	..	..	..	76	163
25	14	21	..	19	..	1	..	..	..	1	..	..	..	17	43
837	298	990	45	317	3	124	35	..	..	549	7	7	37	724	1,256
405	175	478	278	289	139	151	138	1	..	37	1	13	26	473	577
79	31	108	2	71	1	34	1	..	..	3	..	..	25	86	173
133	47	117	..	92	..	19	..	..	..	6	..	39	11	141	264

Location Code Number i.e. J. L. No. of Mouza (Village)/ Ward No.	Name of Mouza (Village)/ Town/Ward (in absence of name repeat Ward No.)	Ares of Mouza (Village) in Hectares and of Town/ Ward in KM²	No. of Occupied Residen- tial Houses	No. of House- holds	Total Population (including Institutional and Houseless Population)			Scheduled Castes		Scheduled Tribes	
					Persons	Males	Females	Males	Females	Males	Females
1	2	3	4	5	6	7	8	9	10	11	12
15 P. S. Balurghat—concld.											
	BALURGHAT (U.A.)	8·32	16,552	17,460	112,621	59,347	53,274	5,032	4,684	1,580	1,153
	(i) Balurghat (M)	6·37	15,189	16,090	104,646	55,192	49,454	4,267	3,990	1,527	1,093
	Ward No. 1		853	947	6,454	3,277	3,177	455	431	168	176
	2		641	641	3,978	1,901	2,077	539	710	95	93
	3		930	1,003	6,232	3,313	2,919	524	479	111	47
	4		672	672	4,226	2,247	1,979	107	113	279	214
	5		633	669	4,316	2,234	2,082	42	30	65	18
	6		681	692	4,691	2,378	2,313	33	43	3	2
	7		647	871	6,283	3,592	2,691	190	116	83	33
	8		1,099	1,218	8,913	4,373	4,540	59	73	7	..
	9		1,352	1,449	9,025	4,820	4,205	125	114	41	48
	10		1,548	1,619	10,187	5,614	4,573	488	458	63	61
	11		988	1,032	7,057	3,930	3,127	571	430	208	61
	12		1,177	1,200	7,658	3,983	3,675	349	304	216	196
	13		1,168	1,202	7,560	4,013	3,547	283	244	16	11
	14		1,090	1,103	6,590	3,529	3,061	275	233	71	39
	15		1,710	1,772	11,476	5,988	5,488	227	212	101	94
	(ii) Chak Bhrigu (OG)	1·28	1,057	1,062	6,390	3,382	3,008	571	486	48	42
	(iii) Baidyanathpara (OG)	0·67	306	308	1,585	773	812	194	208	5	18
	Rural	363.9	28,043	28,337	144,796	74,817	69,979	19,529	18,052	20,525	19,968
	Urban	*8·3*	*16,552*	*17,460*	*112,621*	*59,347*	*53,274*	*5,032*	*4,684*	*1,580*	*1,153*
	Grand Total	372·2	44,595	45,797	257,417	134,164	123,259	24,561	22,736	22,105	21,121

CENSUS ABSTRACT

Literates		MAIN WORKERS												Non-workers	
		Total Main Workers (I—IX)		Cultivators (I)		Agricultural Labourers (II)		Household Industry-Manufacturing, Processing, Servicing and Repairing [V(a)]		Other Workers [III, IV, V(b) & VI to IX]		Marginal Workers			
Males	Females	Males	Females	Males	Females	Males	Females	Males	Females	Males	Females	Males	Females	Males	Females
13	14	15	16	17	18	19	20	21	22	23	24	25	26	27	28
44,365	32,826	25,077	2,411	2,301	22	1,037	146	656	127	21,083	2,116	447	139	33,823	50,724
41,229	30,590	23,451	2,196	2,152	20	917	143	516	110	19,866	1,923	405	135	31,336	47,123
2,353	1,866	1,510	145	183	4	103	35	40	14	1,184	92	7	5	1,760	3,027
1,144	917	860	183	57	1	30	5	14	3	759	174	20	28	1,021	1,866
2,240	1,420	1,451	98	75	..	16	..	79	20	1,281	78	45	8	1,817	2,813
1,638	1,137	1,001	133	147	5	102	62	14	3	738	63	37	6	1,209	1,840
1,782	1,502	965	87	24	..	9	..	22	2	910	85	30	10	1,239	1,985
1,898	1,632	929	84	53	1	17	..	10	1	849	82	9	1	1,440	2,228
2,258	1,565	1,764	110	135	1	135	16	52	10	1,442	83	43	6	1,785	2,575
3,620	3,170	1,783	98	261	5	22	..	18	10	1,482	83	12	3	2,578	4,439
3,984	2,838	2,061	101	406	..	66	..	38	11	1,551	90	6	3	2,753	4,101
4,057	2,750	2,193	214	191	..	62	1	29	2	1,911	211	75	42	3,346	4,317
2,878	2,042	1,713	184	122	..	21	..	5	1	1,565	183	1	1	2,216	2,942
3,103	2,418	1,625	140	146	..	137	11	46	5	1,296	124	26	1	2,332	3,534
2,978	2,160	1,660	225	135	..	77	..	59	4	1,389	221	35	11	2,318	3,311
2,582	1,696	1,452	147	72	.	49	1	47	6	1,284	140	46	8	2,031	2,906
4,714	3,477	2,484	247	145	3	71	12	43	18	2,225	214	13	2	3,491	5,239
2,738	1,924	1,288	93	130	1	81	2	133	14	944	76	37	3	2,057	2,912
398	312	338	122	19	1	39	1	7	3	273	117	5	1	430	689
33,014	16,613	39,002	7,528	19,162	1,228	11,718	5,236	535	257	7,587	807	2,201	3,369	33,614	59,082
44,365	*32,826*	*25,077*	*2,411*	*2,301*	*22*	*1,037*	*146*	*656*	*127*	*21,083*	*2,116*	*447*	*139*	*33,823*	*50,724*
77,379	49,439	64,079	9.939	21,463	1,250	12,755	5,382	1,191	384	28,670	2,923	2,648	3,508	67,437	109 806

ALPHABETICAL LIST OF VILLAGES

16 P. S. Hilli

Sl No	Name of Villages	J. L. No.	Population 1971	Population 1981
1	2	3	4	5
1	Agra	18	..	1,093
2	Aptair	21	..	2,843
3	Bad Dungi	60	..	345
4	Bagura Fatepur	50	..	1,032
5	Bahadurpur	56	..	332
6	Baigram	19	..	483
7	Baikunthapur	26	..	†
8	Balpara	17	..	653
9	Banara	29	..	627
10	Basanta	42	..	376
11	Basudebpur	23	..	†
12	Bhimpur	9	..	46
13	Bilaspara	30	..	127
14	Binsira	68	..	1,221
15	Brahmakhanda	6	..	*
16	Chak Balaram	2	..	200
17	Chak Dapat	36	..	622
18	Chak Gopal	53	..	144
19	Chak Maniko	76	..	132
20	Chak Mohan	41	..	554
21	Chak Subid	61	..	350
22	Chakurpai	16	..	720
23	Chapahat	37	..	491
24	Dabra	7	..	445
25	Dhalpara	33	..	974
26	Dharanda	22	..	†
27	Domran	51	..	1,244
28	Fazullapur	74	..	496
29	Ferusha	59	..	788
30	Garna	55	..	544
31	Gaysipur	78	..	438
32	Gosaipur	52	..	354
33	Habibur	77	..	34
34	Hili	25	..	†
35	Ismailpur	65	..	327
36	Iswarpur	8	..	534
37	Jagadishpur	5	..	*
38	Jamalpur	79	..	2,665
39	Jantigari	69	..	43
40	Jantipur	46	..	221
41	Jot Ghatak	39	..	619
42	Jat Tior	63	..	514
43	Kamarghat	4	..	521
44	Kharun	31	..	823
45	Rismat Dapat	35	..	645
46	Kunja Dungi	40	..	403
47	Lakma	81	..	831
48	Lalpur	11	..	1,188
49	Laskarpur	48	..	781
50	Mahishnota	45	..	582
51	Makhatair	71	..	110
52	Maniko	75	..	838
53	Makais	67	..	709
54	Mera Aptair	20	..	*
55	Mulahat	44	..	440
56	Muraripur	43	..	470
57	Natar	28	..	846
58	Naldanga	82	..	31
59	Nawapara	1	..	752
60	panjul	32	..	645
61	Ponorahar	73	..	409
62	Purbba Gobindapur	14	..	348
63	Purbba Jagannathpur	47	..	63
64	Purbba Kalikapur	15	..	496
65	Purbba Krishnapur	3	..	139
66	Purbba Mathurapur	80	..	573
67	Purbba Mustafapur	72	..	717
68	Purbba Raynagar	27	..	1,306
69	Purbba Thakurpur	34	..	*
70	Ramjibanpur	57	..	545

ALPHABETICAL LIST OF VILLAGES

16 P. S. Hilli—*concld.*

Sl. No	Name of Villages	J. L. No.	Population 1971	Population 1981
1	2	3	4	5
71	Ramkrishnapur	49	..	971
72	Rupbati	38	..	143
73	Sahapur	64	..	699
74	Salash	70	..	400
75	Sarenbari	58	..	120
76	Sidai	54	..	368
77	Srikrishnapur	13	..	140
78	Srirampur	10	..	886
73	Syampur	66	..	342
74	Tior	62	..	508
75	Ujal	24	..	357
76	Uttar Jamalpar	12	..	339
	Total (Rural)			**44,455**

* Uninhabited

† Included in Hilli (NM)

Location Code Number i.e. L.L. No. of Mouza (Village)/ Ward No	Name of Mouza (Village)/ Town/Ward (in absence of name repeat Ward No.)	Ares of Mouza (Village) in Hectares and of Town/ Ward in KM²	No. of Occupied Residential Houses	No. of Households	Total Population (including Institutional and Houseless Population)			Scheduled Castes		Scheduled Tribes	
					Persons	Males	Females	Males	Females	Males	Females
1	2	3	4	5	6	7	8	9	10	11	12
16 P. S. Hili											
1	Nawapara	130·69	167	167	752	387	365	105	110	91	75
2	Chakbalaram	72 16	46	46	200	95	105	38	39	16	20
3	Purbba Krishnapur	55·17	33	33	139	69	70	44	39	..	
4	Kamarghat	45·84	128	128	521	249	272	72	68	56	68
5	Gagidishpur	118·74			Uninhabited						
6	Brahma Khanda	45·71			Uninhabited						
7	Dabra	112·51	88	88	445	234	211	70	69	45	35
8	Iswarpur	138·91	109	115	534	283	251	149	117	102	98
9	Bhimpur	54 11	11	11	46	26	20	13	9	.	
10	Srirampur	146·76	167	167	886	462	424	61	49	176	177
11	Lalpur	93·78	246	246	1,188	619	569	279	248	53	61
12	Uttar Jamalpur	128·84	63	63	339	168	171	8	9	17	20
13	Srikrishnapur	40 90	30	30	140	71	69	47	52	.	.
14	Purbba Gobindapur	74·41	74	74	348	182	166	18	19	24	26
15	Purbba Kalikapur	49·83	80	80	496	256	240	42	24	..	.
16	Chakurpai	54·72	136	136	720	390	330	152	117	55	50
17	Balpara	55 51	134	134	653	335	318	81	80	67	75
18	Agra	175·46	232	232	1,093	568	525	176	150	162	145
19	Baigram	84·33	100	100	483	248	235	14	12	155	141
20	Mera Aptair	68·33			Uninhabited						
21	Aptair	248·48	588	588	2,843	1,456	1,387	215	212	148	131
22	Dharanda									Included in	
23	Basudebpur									Included in	
24	Ujal	84·94	139	140	720	363	357	164	154	1	1
25	Hili									Included in	
26	Baikunthapur									Included in	
27	Purbba Raynagar	41·08	154	155	1,306	673	633	130	110	38	37
28	Nafar	78·73	164	164	846	433	413	103	106	37	39
29	Banara	80·39	129	129	627	316	311	71	70	158	148
30	Bilaspara	83·30	26	26	127	59	68	..	.	37	29
31	Kharun	83·68	153	15	823	436	387	38	37	41	33
32	Panjal	57·43	125	125	645	340	305	66	68	103	83

CENSUS ABSTRACT

Literates		MAIN WORKERS													
		Total Main Workers (I—IX)		Cultivators (I)		Agricultural Labourers (II)		Household Industry-Manufacturing, Processing, Servicing and Repairing [V(a)]		Other Workers [III, IV, V(b) & VI to IX]		Marginal Workers		Non-workers	
Males	Females	Males	Females	Males	Females	Males	Females	Males	Females	Males	Females	Males	Females	Males	Females
13	14	15	16	17	18	19	20	21	22	23	24	25	26	27	28
179	95	240	51	132	2	83	30	7	16	18	3	19	48	128	266
29	15	58	16	28	..	23	5	5	11	2	..	3	3	34	86
26	10	45	3	26	1	16	..	3	2	..	..	..	..	24	67
73	23	163	22	136	11	20	9	..	..	7	2	1	56	85	194
							Uninhabited								
							Uninhabited								
101	40	125	20	75	1	34	11	9	8	7	..	5	7	104	184
133	57	92	..	55	..	24	..	1	..	12	..	76	26	115	225
11	6	6	..	4	..	2	..	..	..	..	..	6	..	14	20
164	63	256	111	142	21	112	90	..	..	2	..	..	..	206	313
201	104	325	21	104	..	93	2	18	12	110	7	13	39	281	509
77	27	72	11	50	1	19	10	..	..	3	..	18	5	78	155
29	9	39	..	18	..	21	..	..	..	..	..	..	..	32	69
99	49	94	5	60	..	32	4	..	..	2	1	11	2	77	159
95	46	117	..	116	..	..	..	..	..	1	..	..	..	139	240
143	72	203	63	82	4	88	57	1	..	32	2	1	2	186	265
53	17	210	32	105	..	97	32	1	..	7	..	..	..	125	286
242	119	319	69	161	..	145	64	1	..	12	5	2	30	247	426
116	52	151	34	46	..	77	29	12	..	16	5	3	19	94	182
							Uninhabited								
829	578	628	143	128	4	80	32	23	6	397	101	4	17	824	1,227
Hilli (N.M)															
Hilli (N.M)															
98	47	175	40	37	..	67	27	..	..	71	13	2	18	186	299
Hilli (N.M.)															
Hilli (N.M.)															
441	273	268	48	27	..	45	18	4	..	192	30	3	..	402	585
213	113	253	30	123	..	67	2	..	..	63	28	..	27	180	356
91	43	153	64	49	7	81	43	..	..	23	14	31	48	132	199
12	..	33	..	17	..	15	..	..	..	1	..	..	1	26	67
124	51	222	21	143	2	70	15	..	..	9	4	3	6	211	360
146	68	151	15	67	2	53	8	..	..	31	5	38	83	151	207

Location Code Number i.e. J. L. No. of Mouza (Village)/ Ward No.	Name of Mouza (Village)/ Town/Ward (in absence of name repeat Ward No.)	Ares of Mouza (Village) in Hectares and of Town/ Ward in KM²	No. of Occupied Residential Houses	No. of Households	Total Population (including Institutional and Houseless Population)			Scheduled Castes		Scheduled Tribes	
					Persons	Males	Females	Males	Females	Males	Females
1	2	3	4	5	6	7	8	9	10	11	12
16 P. S Hilli—contd.											
33	Dhalpara	278·97	179	179	974	497	477	77	77	56	59
34	Purbba Thakurpur	56·33			Uninhabited						
35	Kismat Dapt	73·65	310	310	1,627	809	818	38	34	70	80
36	Chakdapt	106·65	132	132	622	320	302	13	12	29	26
37	Chapahat	187·19	100	100	491	252	239	44	43	92	81
38	Rupbati	65·52	24	24	143	66	77	12	13	..	..
39	Jot Ghatak	164·93	136	136	619	319	300	47	40	40	38
40	Kunja Dungi	150·00	83	83	403	195	208	23	18	48	66
41	Chak Mohan	75·64	118	119	554	281	273	106	92	24	18
42	Basanta	41·44	73	73	376	199	177	4	6	33	35
43	Muraripur	113·32	88	88	470	246	224	1	.	47	50
44	Mulahat	119·23	92	92	440	224	216	28	21	108	109
45	Mahishnota	83·53	113	113	582	314	268	58	40	49	42
46	Jantipur	141·82	44	44	221	112	109	46	39	47	40
47	Purbba Jaganathpur	65·96	14	14	63	29	34	14	15	15	19
48	Laskarpur	100·39	140	140	781	395	386	6	4	..	..
49	Ramkrishnapur	88·06	211	211	971	483	488	61	42	26	30
50	Bagura Fatepur	86·02	228	228	1,032	533	499	338	334	..	
51	Domran	122·54	268	268	1,244	642	602	334	319	121	105
52	Gosaipur	108·24	63	63	354	175	179	15	19	45	47
53	Chak Gopal	47·95	32	32	144	75	69	..	..		
54	Sidai	51·31	76	76	368	201	167	121	107	34	29
55	Garna	67·00	101	101	544	274	270	200	187	21	31
56	Bahadurpur	81·78	71	71	332	166	166	11	6	76	73
57	Ramjibanpur	162·31	107	108	545	293	252	67	52	63	59
58	Sarenbari	57·76	26	26	120	62	58	4	3	.	
59	Ferusha	96·42	164	166	788	416	372	47	52	68	62
60	Baddungi	108·93	71	71	345	174	171	99	103	..	
61	Chak Subid	45·77	79	81	350	179	171	57	51	36	44
62	Tior	96·20	115	118	508	273	235	41	26	..	
63	Jot Tior	113·26	98	98	514	267	247	..	..	24	19
64	Sahapur	79 36	111	125	699	349	350	162	153	77	119

CENSUS ABSTRACT

Literates		MAIN WORKERS													
		Total Main Workers (I—IX)		Cultivators (I)		Agricultural Labourers (II)		Household Industry-Manufacturing, Processing, Servicing and Repairing (V(a))		Other Workers (III, IV, V(b) & VI to IX)		Marginal Workers		Non-workers	
Males	Females	Males	Females	Males	Females	Males	Females	Males	Females	Males	Females	Males	Females	Males	Females
13	14	15	16	17	18	19	20	21	22	23	24	25	26	27	28
287	159	273	34	171	4	55	21	2	6	45	3	9	15	215	428
							Uninhabited								
502	386	415	59	141	1	54	19	14	..	206	39	48	40	346	719
187	127	166	26	57	..	29	8	24	11	56	7	..	1	154	275
116	52	164	52	116	14	40	37	1	..	7	1	..	..	88	187
29	23	34	9	31	9	1	..	2	..	..	..	..	..	32	68
182	100	174	38	125	6	34	29	..	2	15	1	..	..	145	262
86	39	126	19	103	14	23	5	..	..	..	..	14	88	55	101
108	51	125	12	79	2	41	8	2	2	3	..	32	8	124	253
114	70	118	21	78	1	30	18	..	..	10	2	..	..	81	156
133	55	120	19	78	..	36	16	..	..	6	3	16	1	110	204
95	59	119	9	54	..	61	8	..	..	4	1	..	..	105	207
155	61	171	33	82	..	66	21	1	6	22	6	..	2	143	233
62	29	67	2	40	..	22	1	..	1	5	..	..	.	45	107
17	9	21	..	9	..	1	..	..	..	11	..	..	..	8	34
67	12	210	30	115	1	65	3	..	..	30	26	..	1	185	355
209	102	268	23	113	1	57	6	8	..	90	16	2	79	213	386
186	87	288	146	72	3	95	58	4	2	117	83	6	5	239	348
125	43	379	90	174	17	164	67	1	1	40	5	2	4	261	508
58	18	89	26	51	7	32	15	..	..	6	4	9	5	77	148
11	1	40	1	25	..	15	..	..	..	..	1	2	1	33	67
59	15	96	14	34	2	21	10	..	..	41	2	26	20	79	133
127	53	167	30	109	3	48	20	3	4	7	3	..	..	107	240
54	31	95	17	55	..	30	17	2	..	8	..	9	31	62	118
155	54	142	12	93	9	34	3	3	..	12	..	..	48	151	192
25	10	38	6	32	6	5	..	..	..	1	..	..	1	24	51
211	104	177	3	63	..	47	..	3	..	64	3	..	..	239	369
93	40	93	1	58	1	32	.	1	..	2	..	..	..	81	170
111	67	90	31	22	5	41	23	..	..	27	3	..	..	89	140
174	100	137	16	62	5	38	3	1	..	36	8	..	..	136	219
197	152	109	8	26	..	17	..	1	..	65	8	..	..	158	239
191	166	47	11	6	..	9	..	..	2	32	9	108	20	194	319

Location Code Number i.e. J.L. No. of Mouza (Village)/ Ward No.	Name of Mouza (Village)/ Town/Ward (in absence of name repeat Ward No.)	Area of Mouza (Village) in Hectares and of Town/ Ward in KM²	No. of Occupied Residential Houses	No. of Households	Total Population (Including Institutional and Houseless Population)			Scheduled Castes		Scheduled Tribes	
					Persons	Males	Females	Males	Females	Males	Females
1	2	3	4	5	6	7	8	9	10	11	12
16 P. S Hilli—concld.											
65	Ismailpur	91·38	71	71	327	165	162	41	46	7	9
66	Syampur	64·98	66	66	342	175	167	3	2	42	43
67	Matais	245·89	149	149	709	356	353	119	109	163	179
68	Binsira	271 78	260	269	1,221	619	602	95	75	102	98
69	Jamtigari	64·18	9	9	43	18	25	..	..		..
70	Salash	139·90	70	70	400	214	186	12	12	72	58
71	Makhatair	43·10	23	23	110	56	54	6	8	46	43
72	Purbba Mustafapur	207·65	150	153	717	363	354	116	131	139	134
73	Ponorahar	84·75	82	82	404	197	207	46	45	96	102
74	Fazullapur	124·02	106	106	496	247	249	41	44	173	177
75	Maniko	357·16	155	155	838	449	389	76	63	238	207
76	Chak Maniko	102·94	24	24	132	67	65	5	7	62	58
77	Halibpur	86·17	3	3	34	19	15	..	..	..	..
78	Gayespur	92·18	70	70	438	216	222	1	2	170	176
79	Jamalpur	514·20	458	458	2,665	1,385	1,280	378	332	666	635
80	Purbba Mathurapur	131·79	117	120	573	283	290	18	21	247	250
81	Lakma	178·96	134	134	831	437	394	41	47	33	38
82	Naldanga	47·29	5	5	31	14	17	2	4	1	..
	Hilli (NM)	3·70	1,186	1,187	6,061	3,145	2,916	668	617	57	62
	Rural	84·4	8,741	8,787	44,455	22,818	21,637	5,230	4,824	5,088	4,980
	Urban	*3·7*	*1,186*	*1,187*	*6,061*	*3,145*	*2,916*	*668*	*617*	*57*	*62*
	Grand Total	**88·1**	**9,927**	**9,974**	**50,516**	**25,963**	**24,553**	**5,898**	**5,441**	**5,145**	**5,042**

CENSUS ABSTRACT

Literates		MAIN WORKERS													
		Total Main Workers (I—IX)		Cultivators (I)		Agricultural Labourers (II)		Household Industry-Manufacturing, Processing, Servicing and Repairing [V(a)]		Other Workers [III, IV, V(b) & VI to IX]		Marginal Workers		Non-workers	
Males	Females	Males	Females	Males	Females	Males	Females	Males	Females	Males	Females	Males	Females	Males	Females
13	14	15	16	17	18	19	20	21	22	23	24	25	26	27	28
73	35	89	10	36	..	25	4	4	5	24	1	8	8	68	144
60	40	104	27	76	17	16	8	..	2	12	..	3	7	68	133
95	29	211	95	138	37	67	53	..	..	6	5	13	21	132	237
356	249	345	43	161	9	104	31	1	..	79	3	1	4	273	555
11	4	13	..	9	..	1	..	..	..	3	..	..	..	5	25
98	29	117	18	61	5	51	13	..	..	5	..	..	..	97	168
29	20	30	7	15	2	14	4	..	..	1	1	..	1	26	46
160	40	215	52	180	34	28	18	1	..	6	..	9	79	139	223
111	58	64	39	14	..	41	38	..	..	9	1	..	..	133	168
101	44	129	104	57	34	50	66	..	..	22	4	29	38	89	107
134	47	212	6	154	4	49	2	..	..	9	..	1	53	236	330
35	22	44	32	40	..	1	31	..	..	3	1	..	..	23	33
12	3	11	1	10	..	..	1	..	..	1	..	1	..	7	14
47	22	115	66	96	2	16	63	..	..	3	1	..	..	101	156
362	128	766	375	478	205	244	168	1	1	43	1	1	..	618	905
51	13	167	56	160	55	3	1	..	..	4	..	..	70	116	164
163	50	234	2	197	..	31	2	..	..	6	..	3	6	200	386
1	..	10	..	8	..	2	..	..	..	..	..	..	..	4	17
2,056	1.366	1,359	211	126	2	204	26	40	24	989	159	6	9	1,780	2,696
9,750	5,085	11,832	2,550	6,095	571	3,350	1,407	165	100	2,222	472	591	1,094	10,395	17,993
2,056	*1,366*	*1,359*	*211*	*126*	*2*	*204*	*26*	*40*	*24*	*989*	*159*	*6*	*9*	*1,780*	*2,696*
11,806	**6,451**	**13,191**	**2,761**	**6,221**	**573**	**3,554**	**1,433**	**205**	**124**	**3,211**	**631**	**597**	**1,103**	**12,175**	**20,689**

URBAN/VILLAGE PRIMARY CENSUS ABSTRACT

APPENDIX

Total Scheduled Castes and Scheduled Tribes Population—Urban Block-wise

Location Code No	Name of Town/ward/ urban Block	Total Population	Scheduled Castes Population	Scheduled Tribes Population
1	2	3	4	5
23/04/I	Islampnr (NM) I			
	Total	**26,353**	**3,794**	**262**
	(1)	789	330	..
	(2)	645	107	..
	(3)	832	120	11
	(4)	627	1	32
	(5)	626	112	..
	(6)	619	8	..
	(7)	685	51	..
	(8)	502	82	2
	(9)	467	192	..
	(10)	323	67	2
	(11)	756	..	..
	(12)	480	72	..
	(13)	595	150	..
	(14)	617	32	..
	(15)	551	64	..
	(16)	406	..	..
	(17)	768	75	..
	(18)	390	63	..
	(19)	269	24	..
	(20)	545	33	2
	(21)	626	204	8
	(22)	584	93	..
	(23)	703	5	..
	(24)	600	101	..
	(25)	364	28	..
23/04/I	Islampur (NM) I			
	(26)	503	469	..
	(27)	468	232	11
	(28)	535	230	..
	(29)	234	37	..
	(30)	420	66	..
	(31)	515	23	10
	(32)	464	7	..
	(33)	734	.	13
	(34)	554	48	28
	(35)	846	196	13
	(36)	585	101	10
	(37)	562	40	..
	(38)	668	15	..
	(39)	524	64	..
	(40)	689	39	6
	(41)	642	64	1
	(42)	780	..	..
	(43)	448	..	..
	(44)	549	46	..
	(45)	197	..	..
	(46)	85	..	..
	(47)	301	..	..
	(48)	228	103	..
	(49)	340	..	..
	(50)	113	..	113
23/04/II	Dalkhola (NM) II			
	Total	**7,402**	**1,683**	**29**
	(1)	607	387	6
	(2)	785	179	..
	(3)	582	164	11
	(4)	726	27	3
23 04/II	Dalkhola (NM) II			
	(5)	315	82	..
	(6)	260	1	..
	(7)	521	141	..
	(8)	363	87	7
	(9)	597	295	..

URBAN/VILLAGE PRIMARY CENSUS ABSTRACT

APPENDIX

Total Scheduled Castes and Scheduled Tribes Population—Urban Block-wise

Location Code No	Name of Town/ward/ urban Block		Total Population	Scheduled Castes Population	Scheduled Tribes Population
1	2		3	4	5
23/04/II	Dalkhola (NM) II				
		(10)	425	101	..
		(11)	299	39	..
		(12)	307	16	..
23/04/III/1	Raiganj (M) III				
	Total		60,343	7,581	294
	Ward 1		*4,737*	*386*	*38*
		(1)	803	18	1
		(2)	663	41	3
		(3)	666	236	20
		(4)	994	29	6
		(5)	430	..	..
		(6)	398	5	..
		(7)	783	57	8
23/04/III/2					
	Ward 2		*4,025*	*672*	*2*
		(1)	453	..	..
		(2)	530	..	..
		(3)	466	128	..
		(4)	502	2	..
		(5)	899	178	2
		(6)	582	234	..
		(7)	593	130	..
23/04/III/3					
	Ward 3		*2,998*	*690*	*4*
		(1)	543	44	1
		(2)	699	329	1
		(3)	948	260	2
		(4)	808	57	..

Location Code No.	Name of Town/ward/ urban Block		Total Population	Scheduled Castes Population	Scheduled Tribes Population
1	2		3	4	5
23/04/II	Dalkhola (NM) II				
		(13)	809	45	..
		(14)	787	101	..
		(15)	219	18	..
23/04/III/4	Raiganj (M) III				
	Ward 4		*2,689*	*431*	*1*
		(1)	601	35	..
		(2)	417	81	..
		(3)	454	160	..
		(4)	558	146	1
		(5)	659	9	..
23/04/III/5					
	Ward 5		*3,574*	*444*	..
		(1)	878	19	..
		(2)	475	11	..
		(3)	700	108	..
		(4)	424	118	..
		(5)	382	59	..
		(6)	715	129	..
23/04/III/6					
	Ward 6		*3,028*	*520*	..
		(1)	270	82	..
		(2)	242	..	..
		(3)	348	59	..
		(4)	660	108	..
		(5)	849	236	..
		(6)	659	35	..
23/04/III/7					
	Ward 7		*4,066*	*1,052*	*4*
		(1)	548	54	..
		(2)	505	2	1

URBAN/VILLAGE PRIMARY CENSUS ABSTRACT

APPENDIX

Total Scheduled Castes and Scheduled Tribes Population—Urban Block-wise

Location Code No	Name of Town/ward/ urban Block		Total Population	Scheduled Castes Population	Scheduled Tribes Population
1	2		3	4	5
23/04/III/7	Raiganj (M) III				
	Ward 7		*352*	*136*	..
		(4)	515	54	3
		(5)	535	127	..
		(6)	394	94	..
		(7)	504	57	..
		(8)	713	528	..
23/04/III/8					
	Ward 8		*2,132*	*196*	*14*
		(1)	655	92	..
		(2)	777	54	5
		(3)	700	50	9
23/04/III/9					
	Ward 9		*4,382*	*338*	*1*
		(1)	440	47	..
		(2)	325	10	..
		(3)	439	51	..
		(4)	453	68	..
		(5)	779	18	..
		(6)	447	35	..
		(7)	475	60	..
		(8)	778	22	..
		(9)	246	27	1
23/04/III/10					
	Ward 10		*5,536*	*863*	*16*
		(1)	1,093	152	8
		(2)	604	273	8
		(3)	709	166	..
		(4)	545	34	..
		(5)	545	34	..
		(6)	517	49	..
		(7)	550	49	..
		(8)	409	60	..
		(9)	564	46	..

Location Code No.	Name of Town/ward/ urban Block		Total Population	Scheduled Castes Population	Scheduled Tribes Population
1	2		3	4	5
23/04/III/11	Raiganj (M) III				
	Ward 11		*4,454*	*140*	*1*
		(1)	834	..	..
		(2)	767	12	..
		(3)	562	..	..
		(4)	497	15	..
		(5)	603	28	..
		(6)	605	70	1
		(7)	586	15	..
23/04/III/12					
	Ward 12		*4,503*	*389*	*4*
		(1)	823	44	2
		(2)	454	24	..
		(3)	589	33	..
		(4)	552	13	..
		(5)	742	41	2
		(6)	277	67	..
		(7)	497	29	..
		(8)	569	138	..
23/04/III/13					
	Ward 13		*3,143*	*632*	..
		(1)	826	39	..
		(2)	831	282	..
		(3)	787	292	..
		(4)	699	19	..
23/40/III/14					
	Ward 14		*2,754*	*199*	*14*
		(1)	474	7	6
		(2)	489	34	..
		(3)	433	21	..
		(4)	576	22	5
		(5)	782	115	3

URBAN/VILLAGE PRIMARY CENSUS ABSTRACT

APPENDIX

Total Scheduled Castes and Scheduled Tribes Population—Urban Block-wise

Location Code No.	Name of Town/ward urban Block	Total Population	Scheduled Castes Population	Scheduled Tribes Population
1	2	3	4	5
23/04/III/15	Raiganj (M) III			
	Ward 15	*3,587*	*303*	*96*
	(1)	601	22	1
	(2)	471	34	14
	(3)	520	81	..
	(4)	663	53	..
	(5)	528	15	..
	(6)	613	82	..
	(7)	191	16	81
23/04/III/16	Raiganj (M) III			
	Ward 16	*4,735*	*326*	*99*
	(1)	300	26	..
	(2)	310	40	..
	(3)	555	24	..
	(4)	501	19	..
	(5)	518	32	..
	(6)	701	13	..
	(7)	479	36	99
	(8)	614	29	..
	(9)	757	107	..
23/04/IV	Kasba (NM) IV			
	Total	**6,362**	**1,823**	**166**
	(1)	417	140	9
	(2)	716	227	15
	(3)	191	44	..
	(4)	895	527	29
	(5)	551	9	..
23/04/IV	Kasba (NM) IV			
	(6)	642	40	..
	(7)	751	157	..
	(8)	745	195	113
	(9)	534	156	..
	(10)	920	333	..
23/04/V	Kallaganj (NM) V			
	Total	**26,817**	**3,472**	**142**
	(1)	510	86	..
	(2)	455	22	..
	(3)	502	55	.
	(4)	413	16	..
	(5)	652	124	..
	(6)	518	15	..
	(7)	445	3	..
	(8)	506	16	..
	(9)	706	43	3
	(10)	396	66	8
	(11)	642	200	19
	(12)	562	11	1
23/04/V	Kallaganj (NM) V			
	(13)	760	31	..
	(14)	608	545	24
	(15)	568	80	18
	(16)	605	5	1
	(17)	240	30	..
	(18)	524	65	1
	(19)	515	61	..
	(20)	527	17	..
	(21)	641	236	..
	(22)	668	28	
	(23)	541	..	..
	(24)	499	64	34
	(25)	905	105	..

URBAN/VILLAGE PRIMARY CENSUS ABSTRACT

APPENDIX

Total Scheduled Castes and Scheduled Tribes Population—Urban Block-wise

Location Code No	Name of Town/ward/ urban Block	Total Population	Scheduled Castes Population	Scheduled Tribes Population
1	2	3	4	5
23/04/V	Kaliaganj (NM) V			
	(26)	594	72	..
	(27)	537	32	..
	(28)	405	..	..
	(29)	427	..	..
	(30)	482	30	..
	(31)	462	28	..
	(32)	814	149	..
	(33)	176	34	16
	(34)	482	70	..
	(35)	565	72	..
	(36)	654	8	..
	(37)	667	49	..
23/04/VI	Gangarampur (NM) VI			
	Total	22,767	4,411	1,775
	(1)	398	39	36
	(2)	595	112	69
	(3)	620	427	91
	(4)	610	66	493
	(5)	683	10	672
	(6)	513	399	..
	(7)	722	254	37
	(8)	653	266	..
	(9)	623	417	..
	(10)	664	325	..
	(11)	553	125	..
	(12)	739	21	..
	(13)	528	85	1
	(14)	258	47	..
	(15)	255	75	..
	(16)	544	229	..
	(17)	364	10	..
	(18)	638	34	..

Location Code No.	Name of Town/ward/ urban Block	Total Population	Scheduled Castes Population	Scheduled Tribes Population
1	2	3	4	5
23/04/V	Kaliagang (NM) V			
	(38)	778	158	3
	(39)	659	.	..
	(40)	587	19	..
	(41)	636	114	9
	(42)	659	229	1
	(43)	646	41	1
	(44)	331	120	.
	(45)	604	44	3
	(46)	490	61	..
	(47)	625	153	..
	(48)	448	65	..
	(49)	181	..	..
23/04/VI	Gangarampur (NM) VI			
	(19)	237	65	..
	(20)	695	90	..
	(21)	430	7	..
	(22)	414	34	..
	(23)	137	18	..
	(24)	601	23	..
	(25)	638	108	21
	(26)	532	97	..
	(27)	421	226	47
	(28)	207	62	84
	(29)	543	41	89
	(30)	673	6	1
	(31)	619	7	..
	(32)	692	31	..
	(33)	615	50	..
	(34)	329	75	..
	(35)	571	30	..
	(36)	272	4	..
	(37)	683	78	2

URBAN/VILLAGE PRIMARY CENSUS ABSTRACT

APPENDIX

Total Scheduled Castes and Scheduled Tribes Population—Urban Block-wise

Location Code No.	Name of Town/ward urban Block		Total Population	Scheduled Castes Population	Scheduled Tribes Population
1	2		3	4	5
23/04/VI	Gangarampur (NM) VI				
		(38)	489	55	33
		(39)	542	49	61
		(40)	353	57	23
		(41)	625	246	1
23/04/VII/1	Balurghat (M) VII				
	Total		104,646	8,257	2,620
	Ward 1		*6,451*	*886*	*344*
		(1)	374	120	..
		(2)	479	20	..
		(3)	577	31	16
		(4)	414	1	..
		(5)	570	6	..
		(6)	428	16	1
		(7)	514	5	..
		(8)	541	23	136
		(9)	529	132	191
		(10)	595	..	..
		(11)	597	249	..
		(12)	836	283	..
23/04/VII/2					
	Ward 2		*3,978*	*1,249*	*188*
		(1)	414	..	5
		(2)	577		..
		(3)	433	186	..
		(4)	558	3	..
		(5)	570	62	183
		(6)	727	412	..
		(7)	699	586	..
23/04/VII/3					
	Ward 3		*6,232*	*1,603*	*158*
		(1)	518	365	..
		(2)	618	465	2

Location Code No.	Name of Town/ward urban Block		Total Population	Scheduled Castes Population	Scheduled Tribes Population
1	2		3	4	5
23/04/VI	Gangarampur (NM) VI				
		(42)	455	..	8
		(43)	511	1	..
		(44)	520	10	..
23/04/3	Balurgat (M) VII				
	Ward 3	(3)	555	102	..
		(4)	579	11	..
		(5)	362	11	..
		(6)	677	..	28
		(7)	495	39	70
		(8)	744	10	..
		(9)	551	..	1
		(10)	618	..	..
		(11)	515	..	57
23/04/VII/4					
	Ward 4		*4,226*	*220*	*493*
		(1)	327	62	77
		(2)	508	26	..
		(3)	495	1	..
		(4)	448	7	4
		(5)	435	56	..
		(6)	658	15	390
		(7)	422	..	19
		(8)	435	53	3
		(9)	463	..	..
23/04/VII/5					
	Ward 5		*4,316*	*72*	*93*
		(1)	517	..	..
		(2)	466	12	..
		(3)	428	..	..
		(4)	239	..	..
		(5)	592	..	..

URBAN/VILLAGE PRIMARY CENSUS ABSTRACT

APPENDIX

Total Scheduled Castes and Scheduled Tribes Population—Urban Block-wise

Location Code No	Name of Town/ward/ urban Block		Total Population	Scheduled Castes Population	Scheduled Tribes Population
1	2		3	4	5
23/04/VII/5	Balurghat (M) VII				
	Ward 5	(6)	720	37	83
		(7)	613	17	..
		(8)	246	..	..
		(9)	495	6	..
23/04/VII/6					
	Ward 6		*4,691*	*70*	*5*
		(1)	454	3	..
		(2)	535	..	..
		(3)	551	28	..
		(4)	453	..	..
		(5)	435	15	..
		(6)	482	30	..
		(7)	495	..	
		(8)	554	..	5
		(9)	716	..	..
23/04/VII/7					
	Ward 7		*6,283*	*306*	*116*
		(1)	623	79	..
		(2)	323	50	..
		(3)	697	11	75
		(4)	593	..	1
		(5)	476	87	12
		(6)	367	8	21
		(7)	305	27	3
		(8)	653	17	4
		(9)	377	27	..
		(10)	477	..	..
		(11)	499	.	..
		(12)	280	..	..
		(13)	613	..	..
23/04/VII/8					
	Ward 8		*8,913*	*132*	*7*
		(1)	616	37	2

Location Code No.	Name of Town/ward/ urban Block		Total Population	Scheduled Castes Population	Scheduled Tribes Population
1	2		3	4	5
23/04/VII/8	Balurghat (M) VII				
		(2)	640	12	..
		(3)	428	10	..
		(4)	562	10	..
		(5)	441	..	..
		(6)	491	..	..
		(7)	321	..	..
		(8)	735	..	..
		(9)	562	..	..
		(10)	599	..	..
		(11)	217	1	1
		(12)	503	..	..
		(13)	612	62	..
		(14)	360	..	..
		(15)	496	..	1
		(16)	662	..	..
		(17)	668	..	..
23/04/VII/9					
	Ward 9		*9,025*	*239*	*89*
		(1)	429	45	..
		(2)	348	11	13
		(3)	752	..	2
		(4)	668	34	3
		(5)	44	..	..
		(6)	389	..	..
		(7)	419	..	..
		(8)	406	15	..
		(9)	338	4	..
		(10)	752	37	..
		(11)	584	15	..
		(12)	545	11	..
		(13)	628	12	65
		(14)	285	22	..
		(15)	623	21	1
		(16)	341	..	..

URBAN/VILLAGE PRIMARY CENSUS ABSTRACT

APPENDIX

Total Scheduled Castes and Scheduled Tribes Population—Urban Block-wise

Location Code No.	Name of Town/ward urban Block	Total Population	Scheduled Castes Population	Scheduled Tribes Population
1	2	3	4	5
23/04/VII/9	Balurghat (M) VII			
	(17)	623	1	..
	(18)	471	6	..
	(19)	380	5	5
23/04/VII/10				
	Ward 10	*10,187*	*946*	*124*
	(1)	562	30	..
	(2)	612	23	..
	(3)	647	..	..
	(4)	628	2	..
	(5)	652	..	11
	(6)	605	..	..
	(7)	408	38	5
	(8)	333	86	..
	(9)	663	1	2
	(10)	397	6	..
	(11)	464	197	..
	(12)	445	70	10
	(13)	540	..	..
	(14)	633	22	3
	(15)	437	54	15
	(16)	689	14	..
	(17)	387	18	2
	(18)	419	7	..
	(19)	596	378	76
23/04/VII/11				
	Ward 11	*7,057*	*1,001*	*269*
	(1)	629	325	65
	(2)	575	16	7
	(3)	516	55	6
	(4)	563	2	1
	(5)	657	34	130
	(6)	599	151	..
	(7)	592	152	1
23/04/VII/11	Balurghat (M) VII			
	(8)	266	2	..
	(9)	740	175	..
	(10)	649	21	..
	(11)	627	63	..
	(12)	639	5	..
	(13)	..	..	..
	(14)	..	..	..
23/04/VII/12				
	Ward 12	*7,653*	*653*	*412*
	(1)	607	81	44
	(2)	515	82	157
	(3)	419	163	62
	(4)	525	31	1
	(5)	467	..	..
	(6)	528	13	..
	(7)	352	..	27
	(8)	379	17	..
	(9)	658	90	15
	(10)	679	38	16
	(11)	688	95	30
	(12)	615	9	1
	(13)	611	12	38
	(14)	615	22	21
23/04/VII/13				
	Ward 13	*7,560*	*537*	*87*
	(1)	542	..	..
	(2)	316	44	..
	(3)	624	..	..
	(4)	641	40	..
	(5)	528	23	..
	(6)	471	..	..
	(7)	762	35	1
	(8)	640	61	12

URBAN/VILLAGE PRIMARY CENSUS ABSTRACT

APPENDIX

Total Scheduled Castes and Scheduled Tribes Population—Urban Block-wise

Location Code No	Name of Town/ward/ urban Block		Total Population	Scheduled Castes Population	Scheduled Tribes Population
1	2		3	4	5
23/04/VII/13	Balurghat (M) VII				
		(9)	613	8	4
		(10)	685	88	..
		(11)	597	133	4
		(12)	528	83	..
		(13)	613	12	6
23/04/VII/14					
	Ward 14		*6,590*	*508*	*110*
		(1)	530	92	23
		(2)	336	29	..
		(3)	474	4	14
		(4)	510	..	..
		(5)	569	74	13
		(6)	364	12	17
		(7)	399	..	..
		(8)	375	..	..
		(9)	356	26	10
		(10)	641	44	4
		(11)	629	189	23
		(12)	350	10	4
		(13)	402	..	2
		(14)	655	28	..
23/04/VII/A	Chak Bhrigu (OG) VII/A				
	Total		6,390	1,057	90
		(1)	280	14	..
		(2)	162	14	..
		(3)	540	173	..
		(4)	492	..	..
		(5)	574	15	..
		(6)	421	85	..
		(7)	344	29	13
		(8)	600	73	..

Location Code No.	Name of Town/ward/ urban Block		Total Population	Scheduled Castes Population	Scheduled Tribes Population
1	2		3	4	5
23/04/VII/15	Balurghat (M)VII				
	Ward 15		*11,476*	*439*	*195*
		(1)	650	17	..
		(2)	639	48	..
		(3)	608	46	..
		(4)	652	25	..
		(5)	610	31	17
		(6)	615	4	96
		(7)	609	17	7
		(8)	762	49	45
		(9)	362	71	5
		(10)	303	61	10
		(11)	618	3	..
		(12)	620	41	..
		(13)	644	6	2
		(14)	607	..	..
		(15)	502	..	8
		(16)	240	4	..
		(17)	613	4	5
		(18)	622	..	..
		(19)	599	..	..
		(20)	601	12	..
23/04/VII/A	Chak Bhrigu (OG) VII/A				
		(9)	261	61	..
		(10)	377	78	..
		(11)	608	127	..
		(12)	471	79	14
		(13)	357	6	..
		(14)	333	210	42
		(15)	283	41	..
		(16)	287	52	21

URBAN/VILLAGE PRIMARY CENSUS ABSTRACT

APPENDIX

Total Scheduled Castes and Scheduled Tribes Population—Urban Block-wise

Location Code No.	Name of Town/ward urban Block	Total Population	Scheduled Castes Population	Scheduled Tribes Population
1	2	3	4	5
23/04/VII/B	**Baidyanathpara (OG) VII/B**			
	Total	**1,585**	**402**	**23**
	(1)	183	..	..
	(2)	224	39	..
	(3)	214	174	4
	(4)	162	1	..
	(5)	272	67	..
	(6)	302	41	..
	(7)	228	77	19
23/04/VIII	**Hilli (NM) VIII**			
	Total	**6,061**	**1,285**	**119**
	(1)	523	23	39
	(2)	553	54	9
	(3)	568	131	..
	(4)	606	50	5
	(5)	570	168	..
	(6)	712	225	..
	(7)	847	59	..
	(8)	503	214	..
	(9)	535	131	..
	(10)	644	230	66

DISTRICT PRIMARY CENSUS ABSTRACT FOR SCHEDULED CASTES

J. No.	District/ P.S./UA City/Town	Total Rural Urban	No. of households with Scheduled Caste members	Total Scheduled Castes Population		
				Persons	Males	Females
1	2	3	4	5	6	7
4	**WEST DINAJPUR DISTRICT**	**T**	**126,106**	**687,094**	**355,006**	**332,088**
		R	**119,928**	**653,324**	**337,347**	**315,977**
		U	**6,178**	**33,770**	**17,659**	**16,111**
	Islampur Subdivision	*T*	*30,941*	*171,242*	*89,497*	*81,745*
		R	*29,843*	*165,765*	*86,584*	*79,181*
		U	*1,098*	*5,477*	*2,913*	*2,564*
1	Chopra	T	4,322	26,196	13,783	12,413
		R	4,322	26,196	13,783	12,413
		U	..	..	..	
2	Islampur	T	5,493	31,177	16,617	14,560
		R	4,741	27,383	14,587	12,796
		U	752	3,794	2,030	1,764
	Islampur (NM)	U	752	3,794	2,030	1,764
3	Goalpokhar	T	4,691	24,328	12,713	11,615
		R	4,991	24,328	12,713	11,615
		U	..	..	..	..
4	Chakalia	T	5,624	30,621	15,917	14,704
		R	5,624	30,621	15,917	14,704
		U	..	..	..	
5	Karandighi	T	10,811	58,920	30,467	28,453
		R	10,465	57,237	29,584	27,653
		U	346	1,683	883	800
	*Dalkhola (NM)	U	346	1,683	883	800
	Raiganj Subdivision	*T*	*61,437*	*342,804*	*176,342*	*166,462*
		R	*59,055*	*329,923*	*169,609*	*160,314*
		U	*2,382*	*12,881*	*6,733*	*6,148*
6	Raiganj	T	17,511	93,807	49,799	46,008
		R	15,812	86,398	44,886	41,512
		U	1,699	9,409	4,913	4,496
	RAIGANJ (UA)	U	1,699	9,409	4,913	4,496
	(a) Raiganj (M)	U	1,354	7,581	3,982	3,599

ABSTRACT FOR SCHEDULED CASTES

Literates			MAIN WORKERS					
			Total Main Workers (I—IX)			Cultivators (I)		
Persons	Males	Females	Persons	Males	Females	Persons	Males	Females
8	9	10	11	12	13	14	15	16
137,614	**108,271**	**29,343**	**210,963**	**193,307**	**17,656**	**100,474**	**98,452**	**2,022**
125,344	**100,469**	**24,857**	**201,710**	**185,760**	**16,550**	**99,680**	**97,684**	**1,996**
12,270	**7,802**	**4,468**	**9,253**	**8,147**	**1,106**	**794**	**768**	**26**
30,711	*24,720*	*5,991*	*53,487*	*49,336*	*4,151*	*21,734*	*21,391*	*343*
28,719	*23,355*	*5,364*	*51,941*	*47,890*	*4,051*	*21,578*	*21,237*	*341*
1,992	*1,365*	*627*	*1,546*	*1,446*	*100*	*156*	*154*	*2*
5,654	4,539	1,115	8,172	7,530	642	3,784	3,712	72
5,654	4,539	1,115	8,172	7,530	642	3,784	3,712	72
..	..	..	..	..	..	..	..	..
7,749	6,056	1,693	9,346	8,979	367	5,011	4,965	46
6,129	4,957	1,162	8,285	7,982	303	4,879	4,834	45
1,620	1,089	531	1,061	997	64	132	131	1
1,620	1,089	531	1,061	997	64	132	131	1
4,076	3,318	758	7,851	7,388	463	3,321	3,281	40
4,076	3,318	758	7,851	7,388	463	3,321	3,281	40
..	..	..	..	..	..	..	..	..
5,136	4,125	1,011	9,755	8,937	818	3,344	3,306	38
5,136	4,125	1,011	9,755	8,937	818	3,344	3,306	38
..	..	..	..	..	..	..	..	..
8,096	6,682	1,414	18,363	16,502	1,861	6,274	6,127	147
7,724	6,406	1,318	17,878	16,053	1,825	6,250	6,104	146
372	276	96	485	449	36	24	23	1
372	276	96	485	449	36	24	23	1
68,710	*54,899*	*13,811*	*105,032*	*95,710*	*9,322*	*55,394*	*54,098*	*1,296*
63,474	*51,672*	*11,802*	*101,649*	*92,718*	*8,931*	*55,097*	*53,811*	*1,286*
5,236	*3,227*	*2,009*	*3,383*	*2,992*	*391*	*297*	*287*	*10*
20,459	15,541	4,918	28,571	25,649	2,922	11,505	11,177	328
16,202	12,962	3,240	26,219	23,569	2,650	11,361	11,037	323
4,257	2,579	1,678	2,352	2,080	272	144	139	5
4,257	2,579	1,678	2,352	2,080	272	144	139	5
3,473	2,085	1,388	1,830	1,628	202	64	60	4

DISTRICT PRIMARY CENSUS

MAIN

Sl. No.	District/ P.S./UA City/Town	Total Rural Urban	Agricultural Labourers (II)			Household Industry-manufacturing, Processing, Servicing & Repairings [V(a)]		
			Persons	Males	Females	Persons	Males	Females
1	2	3	17	18	19	20	21	22
1	WEST DINAJPUR DISTICT	T	80,857	69,646	11,211	3,831	2,246	1,585
		R	79,816	68,759	11,057	3,522	1,997	1,525
		U	1,041	887	154	309	249	60
	Islampur Subdivision	*T*	*24,161*	*21,239*	*2,922*	*1,036*	*689*	*347*
		R	*23,990*	*21,085*	*2,905*	*989*	*650*	*339*
		U	*154*	*154*	*17*	*74*	*39*	*8*
1	Chopra	T	2,941	2,573	368	280	202	78
		R	2,941	2,573	368	280	202	78
		U	..	..	..	..	..	..
2	Islampur	T	2,377	2,313	64	246	127	119
		R	2,272	2,210	62	207	96	111
		U	105	103	2	39	31	8
	Islampur (NM)	U	105	103	2	39	31	8
3	Goalpokhar	T	3,291	2,974	317	123	83	40
		R	3,291	2,974	317	123	83	40
		U	..	..	..	..	.	..
4	Chakalia	T	5,142	4,502	640	221	160	61
		R	5,142	4,502	640	221	160	61
		U	..	..	..		..	..
5	Karandighi	T	10,410	8,877	1,533	166	117	49
		R	10,344	8,826	1,518	158	109	49
		U	66	51	15	8	8	..
	*Dalkhola (NM)	U	66	51	15	8	8	..
	Raiganj Subdivision	*T*	*38,101*	*32,100*	*6,001*	*1,830*	*839*	*991*
		R	*37,660*	*31,748*	*5,912*	*1,780*	*797*	*983*
		U	*441*	*352*	*89*	*50*	*42*	*8*
6	Raiganj	T	12,344	10,245	2,099	370	261	109
		R	12,133	10,067	2,066	344	241	103
		U	211	178	33	26	20	6
	RAIGANJ (UA)	U	211	178	33	26	20	6
	a) Raiganj (M)	U	106	99	7	13	11	2

ABSTRACT FOR SCHEDULED CASTES

WORKERS

Other Workers III, IV, V (b) & VI to IX			Marginal Workers			Non-Workers		
Persons	Males	Females	Persons	Males	Females	Persons	Males	Females
23	24	25	26	27	28	29	30	31
25,801	**22,963**	**2,838**	**16,721**	**5,429**	**11,292**	**459,410**	**156,270**	**303,140**
18,692	**16,720**	**1,972**	**16,425**	**5,242**	**11,183**	**437,189**	**146,945**	**288,244**
7,109	**6,243**	**866**	**296**	**187**	**103**	**24,221**	**9,325**	**14,896**
6,556	*6,017*	*539*	*3,453*	*949*	*1,504*	*115,302*	*39,212*	*76,090*
5,384	*4,918*	*466*	*2,434*	*936*	*1,498*	*111,390*	*37,758*	*73,632*
1,172	*1,099*	*73*	*19*	*13*	*6*	*3,912*	*1,454*	*2,458*
1.167	1,043	124	684	428	426	17,340	5,995	11,345
1,167	1,043	124	684	428	426	17,340	5,995	11,345
..	..	..	..	..	..	..	..	..
1,712	1,574	138	122	72	50	21,709	7,566	14,143
927	872	85	106	60	46	18,992	6,545	12,447
785	732	53	16	12	4	2,717	1,021	1,696
785	732	53	16	12	4	2,717	1,021	1,696
1,116	1,050	66	363	105	258	16,114	5,220	10,894
1,116	1,050	66	363	105	258	16,114	5,220	10,894
..	..	..	..	..	..	..	..	.
1,048	969	79	449	165	284	20,417	6,815	13,602
1,048	969	79	449	165	284	20,417	6,815	13,602
..	..	..	..	..	..	..	..	..
1,513	1,381	132	835	349	486	39,722	13,616	26,106
1,126	1,014	112	832	348	484	38,527	13,183	25,344
387	367	20	3	1	2	1,195	433	762
387	367	20	3	1	2	1,195	433	762
9,707	*8,673*	*1,034*	*10,215*	*2,547*	*7,668*	*227,557*	*78,085*	*149,472*
7,112	*6,362*	*750*	*10,114*	*2,479*	*7,685*	*218,160*	*74,412*	*143,748*
2,595	*2,311*	*284*	*101*	*68*	*33*	*9,397*	*3,673*	*5,724*
4,352	3,966	386	1,268	468	800	65,968	23,682	42,286
2,381	2,223	158	1,185	411	774	58,994	20,906	38,088
1,971	1,743	228	83	57	26	6,974	2,776	4,198
1,971	1,743	228	83	57	26	6,974	2,776	4,198
1,647	1,458	189	67	48	19	5,684	2,306	3,378

Sl. No.	District/ P.S./UA City/Town	Total Rural Urban	No. of households with Scheduled Caste members	Total Scheduled Castes Population		
				Persons	Males	Females
1	2	3	4	5	6	7
	(b) Kasba (NM)	*U*	*345*	*1,828*	*931*	*897*
7,	Hemtabad	T	5,601	29,619	15,448	14,171
		R	5'601	29,619	15,448	14,171
		U	..	..	..	..
8	Kaliaganj	T	14,923	83,998	42,619	41,379
		R	14.240	80,526	40,799	49,727
		U	683	3,472	1,820	1,652
	Kaliaganj (NM)	U	683	3,472	1,820	1,652
9	Kushmundi	T	9,406	54,409	28,040	26,369
		R	9,406	54,409	28,040	26,369
		U	..	..	..	..
10	Itahar	T	8,163	47,525	24,309	23,216
		R	8,163	47,525	24,309	23,216
		U	..	..	..	..
11	Banshihari	T	5,833	31,446	16,127	15,319
		R	5,833	31,446	16,127	15,319
		U	..	..	..	..
	Sadar Subdivision	*T*	*33,728*	*173,048*	*89,167*	*83,881*
		R	*31,030*	*157,636*	*81,154*	*76,482*
		U	*2,698*	*15,412*	*8,013*	*7,399*
12	Gangarampur	T	8,061	42,639	21,770	20,869
		R	7,216	38,228	19,457	18,771
		U	845	4,411	2,313	2,098
	Gangarampur (NM)	U	845	4,411	2,313	2,098
13	Kumarganj	T	5,352	26,018	13,412	12,606
		U	5,352	26,018	13,412	12,606
		U	..	.	..	..
14	Tapan	T	9,522	45,755	23,526	22,229
		R	9,522	45,755	23,526	22,229
		U	..	..	..	..

ABSTRACT FOR SCHEDULED CASTES

Literates			MAIN WORKERS: Total Main Workers (I—IX)			MAIN WORKERS: Cultivators (I)		
Persons	Males	Females	Persons	Males	Females	Persons	Males	Females
8	9	10	11	12	13	14	15	16
784	*494*	*290*	*522*	*452*	*70*	*80*	*79*	*1*
5,940	4,880	1,060	9,656	8,626	1,030	4,574	4,397	117
5,940	4,880	1,060	9,656	8,626	1,030	4,574	4,397	117
..	..	..	..	..	..	..	..	
17,165	13,807	3,358	26,484	23,975	2,509	15,191	14,747	444
16,186	13,159	3,027	25,453	23,063	2,390	15,038	14,599	439
979	648	331	1,031	912	119	153	148	5
979	648	331	1,031	912	119	153	148	5
10,533	8,856	1,677	16,597	15,756	841	11,043	10,919	124
10,533	5,856	1,677	16,597	15,756	841	11,043	10,919	124
..	..	..	..	..	..	..	..	..
8,592	6,905	1,687	14,059	12,875	1,184	7,849	7,680	169
8,592	6,905	1,687	14,059	12,875	1,184	7,849	7,680	169
..	..	..	..		..	..		..
6,021	4,910	1,111	9,665	8,929	836	5,290	5,178	114
6,021	4,910	1,111	9,665	8,929	836	5,292	5,178	114
..	..	..	..	..	..	..	..	..
38,193	*28,652*	*9,541*	*52,444*	*48,261*	*4,183*	*23,346*	*22,963*	*383*
33,151	*25,442*	*7,709*	*48,120*	*44,552*	*3,568*	*23,905*	*22,636*	*369*
5,042	*3,210*	*1,832*	*4,324*	*3,709*	*615*	*341*	*327*	*14*
7,756	6,110	1,646	13,313	12,221	1,092	5,774	5,666	108
6,757	5,416	1,341	12,010	11,105	905	5,644	5,547	97
999	694	305	1,303	1,116	187	130	119	11
999	694	305	1,303	1,116	187	130	119	11
6,016	4,487	1,529	7,846	7,324	522	6,606	3,563	43
6,016	4,487	1,529	7,844	7,324	522	6,606	3,563	43
	..	..	..	..	..	..	..	..
9,369	7,280	2,089	13,839	13,038	801	7,538	7,454	84
9,569	7,280	2,089	13,839	13,038	801	7,538	7,454	84
..	..	..	..	..	..	..	..	..

DISTRICT PRIMARY CENSUS

MAIN

Sl. No	District/ P.S./UA City/Town	Total Rural Urban	Agricultural Labourers (II)			Household Industry-manufacturing, Processing, Servicing & Repairings [V(a)]		
			Persons	Males	Females	Persons	Males	Females
1	2	3	17	18	19	20	21	22
	(*b*) *Kasba* (*NM*)	U	*105*	*79*	*26*	*13*	*9*	*4*
7	Hemtabad	T	4,210	3,533	677	257	102	155
		R	4,210	3,533	677	257	102	155
		U	..	..	..	..	..	..
8	Kaliaganj	T	8,862	7,216	1,646	346	119	227
		R	8,632	7,042	1,590	322	97	225
		U	230	174	56	24	22	2
	Kaliaganj (NM)	U	230	174	56	24	22	2
9	Kushmundi	T	4,446	4,068	378	302	112	190
		R	4,446	4,068	378	202	112	190
		U	..	..	..	..	..	..
10	Itahar	T	4,824	4,181	643	388	160	228
		R	4,824	4,181	643	388	160	228
		U	..	..	..	..	..	..
11	Banshihari	T	3,415	2,857	558	167	85	82
		R	3,415	2,857	558	167	85	82
		U	..	..	..	..	..	.
	Sadar Subdivision	*T*	*18,595*	*16,307*	*2,288*	*965*	*718*	*247*
		R	*18,166*	*15,926*	*2,240*	*753*	*550*	*203*
		U	*429*	*381*	*48*	*212*	*168*	*44*
12	Gangarampur	T	4,615	3,981	634	308	223	84
		R	4,463	3,854	609	230	165	65
		U	152	127	25	78	58	20
	Gangarampur (NM)	U	152	127	25	78	58	20
13	Kumarganj	T	3,313	2,958	355	173	129	44
		R	3,313	2,958	355	173	129	44
		U	..	..	..	..	..	..
14	Tapan	T	5,263	4,656	607	108	92	16
		R	5,263	4,656	607	108	92	16
		U	..	..	..	..	..	..

ABSTRACT FOR SCHEDULED CASTES

WORKERS

Other Workers III, IV, V (b) & VI to IX			Marginal Workers			Non-Workers		
Persons	Males	Females	Persons	Males	Females	Persons	Males	Females
23	24	25	26	27	28	29	30	31
324	*285*	*39*	*16*	*9*	*7*	*1,290*	*470*	*820*
675	594	81	646	233	413	19,317	6,589	12,728
675	594	81	646	233	413	19,317	6,589	12,728
..	..	..	..	..	..	..	..	..
2,085	1,893	192	4,216	696	3,520	53,298	17,948	35,350
1,461	1,325	136	4,198	685	3,513	50,875	17,051	33,824
624	568	56	18	11	7	2,423	897	1,526
624	568	56	18	11	7	2,423	897	1,526
806	657	149	994	217	777	36,818	12,067	24,751
806	657	149	994	217	777	36,818	12,067	24,751
..	..	..	..	..	..	..	..	..
998	854	144	2,577	745	1,832	30,889	10,689	20,200
998	854	144	2,577	745	1,832	30,889	10,689	20,200
..	..	..	..	..	..	..	..	..
791	709	82	514	188	326	21,267	7,110	14,157
791	709	82	514	188	326	21,267	7,110	14,157
..	..	..	..	..	..	..	..	..
9,538	*8,273*	*1,265*	*4,053*	*1,933*	*2,120*	*116,551*	*38,973*	*77,578*
6,196	*5,440*	*756*	*3,827*	*1,827*	*2,050*	*105,639*	*34,775*	*70,864*
3,342	*2,833*	*509*	*176*	*106*	*70*	*10,912*	*4,198*	*6,714*
2,616	2,351	265	870	277	593	28,456	9,272	19,184
1,673	1,539	134	767	230	537	25,451	1,122	17,329
943	812	131	103	47	56	3,005	1,150	1,855
943	812	131	103	47	56	3,005	1,150	1,855
754	674	80	575	268	307	17,597	5,820	11,777
754	674	80	575	268	307	17,597	5,820	11,777
..	..	..	..	..	..	..	..	..
930	836	94	1,378	688	690	30,538	9,800	20,738
930	836	94	1,378	688	690	30,538	9,800	20,738
..	..	..	..	..	..	..	..	..

DISTRICT PRIMARY CENSUS

Sl. No.	District/ P.S./UA City/Town	Total Rural Urban	No. of households with Scheduled Caste members	Total Scheduled Castes Population		
				Persons	Males	Females
1	2	3	4	5	6	7
15	Balurghat	T	8,458	47,297	24,561	22,736
		R	6,860	37,581	19,629	18,052
		U	1,598	9,716	5,032	4,684
	BALURGHAT (UA)	U	1,598	9,716	5,032	4,684
	(i) Balurghat (M)	U	1,345	8,257	4,267	3,990
	(ii) Chak Bhrigu (OG)	U	178	1,057	571	486
	(iii) Baidyanathpara (OG)	U	75	402	194	208
16	Hilli	T	2,335	11,339	5,898	5,441
		R	2,080	10,054	5,230	4,824
		U	255	1,285	668	617
	Hilli (NM)	U	255	1,285	668	617

ABSTRACT FOR SCHEDULED CASTES

Literates			MAIN WORKERS					
			Total Main Workers (I—IX)			Cultivators (I)		
Persons	Males	Females	Persons	Males	Females	Persons	Males	Females
8	9	10	11	12	13	14	15	16
12,674	8,933	3,669	13,887	12,576	1,311	5,281	5,160	121
8,948	6,714	2,234	11,269	10,309	960	5,089	4,970	119
3,706	2,271	1,435	2,618	2,267	351	192	190	2
3,706	2,271	1,435	2,618	2,267	351	192	190	2
2,973	1,819	1,154	2,272	1,962	310	162	161	1
635	402	233	221	210	11	20	20	..
98	50	48	125	95	30	10	9	1
2,398	1,790	608	3,559	3,102	457	1,147	1,120	27
2,061	1,545	516	3,156	2,776	380	1,128	1,102	26
337	245	92	403	326	77	19	18	1
337	245	92	403	426	77	19	18	1

DISTRICT PRIMARY CENSUS

MAIN

Sl. No.	District/ P.S./UA City/Town	Total Rural Urban	Agricultural Labourers (II)			Household Industry-manufacturing, Processing, Servicing & Repairings [V(a)]		
			Persons	Males	Females	Persons	Males	Females
1	2	3	17	18	19	20	21	22
15	Balurghat	T	4,027	3,523	504	281	225	56
		R	3,889	3,389	495	185	139	46
		U	143	134	9	96	86	10
	BALURGHAT (UA)	U	143	134	9	96	86	10
	(i) Balurghat (M)	U	103	95	8	87	78	9
	(ii) Chak Bhrigu (OG)	U	30	30	..	9	8	1
	(iii) Baidyanathpara (OG)	U	10	9	1	..	..	..
16	Hilli	T	1,377	1,189	188	95	49	46
		R	1,243	1,069	174	57	25	32
		U	134	120	14	38	24	14
	Hilli (NM)	U	134	120	14	38	24	14

ABSTRACT FOR SCHEDULED CASTES

WORKERS

Other Workers III, IV, V (b) & VI to IX			Marginal Workers			Non-Workers		
Persons	Males	Females	Persons	Males	Females	Persons	Males	Females
23	24	25	26	27	28	29	30	31
4,298	3,668	630	920	534	386	32,490	11,451	21,039
2,111	1,811	300	853	476	377	25,459	8,744	16,715
2,187	1,857	330	67	58	9	7,031	2,707	4,324
2,187	1,857	330	67	58	9	7,031	2,707	4,324
1,920	1,628	290	64	55	9	5,921	2,250	3,671
162	152	10	1	1	..	835	360	475
105	77	28	2	2	..	275	97	178
940	744	196	310	166	144	7,470	2,630	4,840
728	580	148	304	165	139	6,594	2,289	4,305
212	164	48	6	1	5	876	341	525
212	164	48	6	1	5	876	341	535

Sl. No.	District/ P.S./UA City/Town	Total Rural Urban	No. of households with Scheduled Tribe members	Total Scheduled Tribes Population		
				Persons	Males	Females
1	2	3	4	5	6	7
4	WEST DINAJPUR DISTRICT	T	50,620	260,160	132,915	127,245
		R	49,647	254,640	129,910	124,730
		U	973	5,520	3,005	2,515
	Islampur Subdivision	*T*	*8,730*	*45,639*	*23,385*	*22,254*
		R	*8,660*	*45,348*	*23,232*	*22,116*
		U	*70*	*291*	*153*	*138*
1	Chopra	T	1,691	8,259	4,294	3,965
		R	1,691	8,259	4,294	3,965
		U	..	..	..	..
2	Islampur	T	940	4,055	2,056	1,999
		R	876	3,793	1,924	1,869
		U	64	262	132	130
	Islampur (NM)	U	64	262	132	100
3	Goalpokhar	T	1,635	8,661	4,493	4,168
		R	1,635	8,661	4,493	4,168
		U	..	..	..	..
4	Chakalia	T	1,591	8,354	4,283	4,071
		R	1,591	8,354	4,283	4,071
		U	..	..	..	..
5	Karandighi	T	2,873	16,310	8,259	8,051
		R	2,867	16,281	8,238	8,043
		U	6	29	21	8
	*Dalkhola (NM)	U	6	29	21	8
	Raiganj Subdivision	*T*	*15,674*	*81,561*	*41,159*	*40,402*
		R	*15,522*	*80,959*	*40,824*	*40,135*
		U	*152*	*602*	*335*	*267*
6	Raiganj	T	2,944	15,608	7,982	7,626
		R	2,828	15,148	7,718	7,430
		U	116	460	264	196
	RAIGANJ (UA)	U	116	460	264	196
	(a) Raiganj (M)	U	78	294	169	125
	(*b*) *Kasba (NM)*	*U*	*38*	*166*	*95*	*71*

ABSTRACT FOR SCHEDULED TRIBES

Literates			MAIN WORKERS					
			Total Main Workers (I—IX)			Cultivators (I)		
Persons	Males	Females	Persons	Males	Females	Persons	Males	Females
8	9	10	11	12	13	14	15	16
28,420	23,275	5,145	105,809	77,545	28,264	43,263	38,367	4,896
26,864	22,222	4,642	103,989	76,096	27,893	42,924	38,066	4,858
1,556	1,053	503	1,820	1,449	371	339	301	38
3,289	*2,651*	*638*	*17,276*	*13,307*	*3,969*	*7,052*	*6,459*	*593*
3,203	*2,597*	*606*	*17,155*	*13,226*	*3,929*	*7,006*	*6,438*	*568*
86	*54*	*32*	*121*	*81*	*40*	*46*	*21*	*25*
878	703	175	3,212	2,457	755	1,254	1,081	173
878	703	175	3,212	2,457	755	1,254	1,081	173
..	..	..	..	..	..	..	..	..
416	337	79	1,570	1,275	295	700	642	58
339	289	50	1,460	1,205	255	654	621	33
77	48	29	110	70	40	46	21	25
77	48	29	110	70	40	46	21	25
392	353	39	3,287	2,635	652	1,164	1,123	41
392	353	39	3,287	2,635	652	1,164	1,123	41
..	..	..	..	..	..	..	..	..
864	616	248	2,977	2,298	679	1,163	1,129	34
864	616	248	2,977	2,298	679	1,163	1,129	34
..	..	..	..	..	..	..	..	..
739	642	97	6,230	4,642	1,588	2,771	2,484	287
730	636	94	6,219	4,631	1,588	2,771	2,484	287
9	6	3	11	11	..	..	..	..
9	6	3	11	11	..	..	..	..
6,883	*5,811*	*1,072*	*33,009*	*24,489*	*8,520*	*13,916*	*12,431*	*1,485*
6,740	*5,698*	*1,042*	*32,789*	*24,304*	*8,485*	*13,901*	*12,417*	*1,484*
143	*113*	*30*	*220*	*185*	*35*	*15*	*14*	*1*
1,357	1,085	272	6,379	4,627	1,752	2,375	2,100	275
1,230	985	245	6,225	4,491	1,734	2,366	2,092	274
127	100	27	154	136	18	9	8	1
127	100	27	154	136	18	9	8	1
78	64	14	108	91	17	7	6	1
49	*36*	*13*	*46*	*45*	*1*	*2*	*2*	..

DISTRICT PRIMARY CENSUS

MAIN

Sl. No.	District/ P.S./UA City/Town	Total Rural Urban	Agricultural Labourers (II)			Household Industry-manufacturing, Processing, Servicing & Repairings [V(a)]		
			Persons	Males	Females	Persons	Males	Females
1	2	3	17	18	19	20	21	22
4	WEST DINAJPUR DISTRICT	T	57,644	35,454	22,190	1,278	678	600
		R	57,036	35,045	21,991	1,248	655	593
		U	608	409	199	30	23	7
	Islampur Subdivision	*T*	*9,219*	*6,106*	*3,113*	*86*	*59*	*27*
		R	*9,199*	*6,096*	*3,103*	*86*	*59*	*27*
		U	*20*	*10*	*10*	..	..	..
1	Chopra	T	1,324	944	380	38	25	13
		R	1,324	944	380	38	25	13
		U	..	..	..	..	..	..
2	Islampur	T	784	558	226	1	1	..
		R	764	548	216	1	1	..
		U	20	10	10	..	..	..
	Islampur (NM)	U	20	10	10	..	..	..
3	Goalpokhar	T	2,061	1,455	606	7	5	2
		R	2,061	1,455	606	7	5	2
		U	..	..	..	..	..	..
4	Chakalia	T	1,743	1,115	628	6	5	1
		R	1,743	1,115	628	6	5	1
		U	..	..	..	..	..	..
5	Karandighi	T	3,307	2,034	1273	34	23	11
		R	3,307	2,034	1273	34	23	11
		U	..	..	..	..	..	..
	*Dalkhola (NM)	U	..	..	..	..	..	..
	Raiganj Subdivision	*T*	*18,070*	*11,221*	*6,849*	*295*	*176*	*119*
		R	*18,015*	*11,182*	*6,833*	*295*	*176*	*119*
		U	*55*	*39*	*16*	..	..	..
6	Raiganj	T	3,676	2,239	1,437	72	50	22
		R	3,652	2,219	1,433	72	50	22
		U	24	20	4	..	..	
	RAIGANJ (UA)	U	24	20	4	..	..	..
	(a) Raiganj (M)	*T*	20	17	3	..	..	..
	(b) *Kasba (NM)*	*R*	*4*	*3*	*1*	..	..	..

ABSTRACT FOR SCHEDULED TRIBES

WORKERS

Other Workers] III, IV, V (b) & VI to IX			Marginal Workers			Non-Workers		
Persons	Males	Females	Persons	Males	Females	Persons	Males	Females
23	24	25	26	27	28	29	30	31
3,624	3,046	578	16,092	3,195	12,897	138,259	52,175	86,084
2,781	2,330	451	15,855	3,112	12,743	134,796	50,702	84,094
843	716	127	237	83	154	3,463	1,473	1,990
919	*683*	*236*	*1 637*	*451*	*1,186*	*26,726*	*9,627*	*17,099*
864	*633*	*231*	*1,632*	*449*	*1,183*	*26,561*	*9,557*	*17,004*
55	*50*	*5*	*5*	*2*	*3*	*165*	*70*	*95*
596	407	189	470	178	292	4,577	1,659	2,918
596	407	189	470	178	292	4,577	1,659	2,918
..	..	..	..	..	..	..	..	..
85	74	11	47	6	41	2,438	775	1,663
41	35	6	42	4	38	2,291	715	1,576
44	39	5	5	2	3	147	60	87
44	39	5	5	2	3	147	60	87
55	52	3	278	100	178	5,096	1,758	3,338
55	52	3	278	100	178	5.096	1,758	3,338
..	..	..	..	..	..	..	..	..
65	49	16	306	41	265	5,071	1,944	3,127
65	49	16	306	41	265	5,071	1,944	3,127
..	..	..	..	..	..	..	..	..
118	101	17	536	126	410	9,544	3,491	6,053
107	90	17	536	126	410	9,526	3,481	6,045
11	11	..	..	..	..	18	10	8
11	11	..	..	..	..	18	10	8
728	*661*	*67*	*4,802*	*661*	*4,141*	*43,750*	*16,009*	*27,741*
578	*529*	*49*	*4,793*	*658*	*4,135*	*43,377*	*15,862*	*27,515*
150	*132*	*18*	*9*	*3*	*6*	*373*	*147*	*226*
256	238	18	172	22	150	9,057	3,333	5,724
135	130	5	163	19	144	8,760	3,208	5,552
121	108	13	9	3	6	297	125	172
121	108	13	9	3	6	297	125	172
81	68	13	7	3	4	179	75	104
48	48	..	2	..	2	118	50	68

Sl. No.	District/ P.S./UA City/Town	Total Rural Urban	No. of households with Scheduled Tribe members	Total Scheduled Tribes Population		
				Persons	Males	Females
1	2	3	4	5	6	7
7	Hemtabad	T	939	4,159	2,142	2,017
		R	939	4,159	2,142	2,017
		U	..	..	..	..
8	Kaliaganj	T	1,387	6,704	3,433	3,271
		R	1,351	6,562	3,362	3,200
		U	36	142	71	71
	Kaliaganj (NM)	U	36	142	71	71
9	Kushmundi	T	2,126	10,430	5,230	5,200
		R	2,126	10,430	5,230	5,200
		U	..	..	..	..
10	Itahar	T	3,155	16,635	8,437	8,198
		R	3,155	16,635	8,437	8,198
		U	..	..	..	..
11	Banshihari	T	5,123	28,025	13,935	14,090
		R	5,123	28,025	13,955	14,090
		U	..	..	..	..
	Sadar Subdivision	*T*	*26,216*	*132,960*	*68,371*	*64,589*
		R	*25,465*	*128,333*	*65,854*	*62,479*
		U	*751*	*4,627*	*2,517*	*2,110*
12	Gangarampur	T	4,273	22,120	11,402	10,718
		R	3,988	20,345	10,522	9,823
		U	285	1,775	880	895
	Gangarampur (NM)	U	285	1,775	880	895
13	Kumarganj	T	4,372	22,397	12,101	10,296
		R	4,372	22,397	12,101	10,296
		U	..	..	..	..
14	Tapan	T	6,914	35,030	17,618	17,412
		R	6,914	35,030	17,618	17,412
		U	..	..	..	..
15	Balurghat	T	8,535	43,226	22,105	21,121
		R	8,099	40,493	20,525	19,968
		U	436	2,733	1,580	1,153

ABSTRACT FOR SCHEDULED TRIBES

			MAIN WORKERS					
	Literates		Total Main Workers (I—IX)			Cultivators (I)		
Persons	Males	Females	Persons	Males	Females	Persons	Males	Females
8	9	10	11	12	13	14	15	16
286	257	29	1,864	1,311	553	562	516	46
286	257	29	1,864	1,311	553	562	516	46
..	..	..	..	..	..	..	..	..
634	543	91	2,867	2,140	727	1,143	1,033	110
618	530	88	2,801	2,091	710	1,137	1,027	110
16	13	3	66	49	17	6	6	..
16	13	3	66	49	17	6	6	..
890	763	127	4,415	3,201	1,214	1,653	1,473	180
890	763	127	4,415	3,201	1,214	1,653	1,473	180
..	..	..	..	..	..	..	..	..
1,235	1,088	147	6,078	4,870	1,208	2,959	2,770	189
1,235	1,088	147	6,078	4,870	1,208	2,959	2,770	189
..	..	..	..	..	..	..	..	..
2,481	2,075	406	11,406	8,340	3,066	5,224	4,539	685
2,481	2,075	406	11,406	8,340	3,066	5,224	4,339	685
..	..	..	..	..	..	..	..	..
18,248	*14,813*	*3,435*	*55,524*	*39,749*	*15,775*	*22,295*	*19,477*	*2,818*
16,921	*13,927*	*2,994*	*54,045*	*38,566*	*15,479*	*22,017*	*19,211*	*2,806*
1,327	*886*	*441*	*1,479*	*1,183*	*296*	*278*	*266*	*12*
2,815	2,214	601	9,195	6,593	2,602	3,634	3,177	457
2,240	1,870	370	8,797	6,286	2,511	3,553	3,103	450
575	344	231	398	307	91	81	74	7
575	344	231	398	307	91	81	74	7
2,818	2,539	279	9,582	7,218	2,364	3,544	3,190	354
2,818	2,539	279	9,582	7,218	2,364	3,544	3,190	354
..	..	..	..	..	..	..	..	..
4,116	3,404	712	14,103	10,330	3,773	6,643	5,844	799
4,116	3,404	712	14,103	10,330	3,773	6,643	5,844	799
..	..	..	..	..	..	..	..	..
6,765	5,360	1,405	18,138	12,637	5,501	6,584	5,796	788
6,033	4,835	1,198	17,106	11,798	5,308	6,406	5,622	784
732	525	207	1,032	839	193	178	174	4

MAIN

Sl. No.	District/ P.S./UA City/Town	Total Rural Urban	Agricultural Labourers (II)			Household Industry-manufacturing, Processing, Servicing & Repairings [V(a)]		
			Persons	Males	Females	Persons	Males	Females
1	2	3	17	18	19	20	21	22
7	Hemtabad	T	1,263	757	506	3	2	1
		R	1,263	757	506	3	2	1
		U	..	..	..	..	..	..
8	Kaliaganj	T	1,620	1,013	607	1	1	..
		R	1,589	994	595	1	1	
		U	31	19	12	..	..	..
	Kaliaganj (NM)	U	31	19	12	..	..	..
9	Kushmundi	T	2,576	1608	968	110	51	59
		R	2,576	1,608	968	110	51	59
		U	..	..	..	..		..
10	Itahar	T	2,976	1,969	1,007	37	33	4
		R	2,976	1,969	1,007	37	33	4
		U	..	..	..	..	..	..
11	Banshihari	T	5,959	3,635	2,324	72	39	33
		R	5,959	3,635	2,324	72	39	33
		U	..	..	..	..	..	..
	Sadar Subdivision	U	30,355	18,127	12,228	897	443	454
		R	29,822	17,767	12,055	867	420	447
		U	533	360	173	30	23	7
12	Gangarampur	T	4,997	3,057	1,940	287	131	156
		R	4,810	2,924	1,886	273	120	153
		U	187	133	54	14	11	3
	Gangarampur (NM)	U	187	133	54	14	11	3
13	Kumarganj	T	5,736	3,802	1,934	152	87	65
		R	5,736	3,802	1,934	152	87	65
		U	..				..	.
14	Tapan	T	7,052	4,202	2,850	150	69	81
		R	7,052	4,202	2,850	150	69	81
		U	..	..	..	..	..	..
15	Balurghat	T	10,135	5,722	4,413	294	145	149
		R	9,814	5,510	4,304	278	133	145
		U	321	212	109	16	12	4

ABSTRACT FOR SCHEDULED TRIBES

WORKERS

Other Workers III, IV, V (b) & VI to IX			Marginal Workers			Non-Workers		
Persons	Males	Females	Persons	Males	Females	Persons	Males	Females
23	24	25	26	27	28	29	30	31
36	36	..	166	24	142	2,129	807	1,322
36	36	..	166	24	142	2,129	807	1,322
..	..	..	..	..	..	..	..	..
103	93	10	762	47	715	3,075	1,246	1,829
74	69	5	762	47	715	2,999	1,224	1,775
29	24	5	..	..	..	76	22	54
29	24	5	..	..	..	76	22	54
76	69	7	394	39	355	5,621	1,990	3631
76	69	7	394	39	355	5,621	1,990	3631
..	..	..	..	..	..	..	..	..
106	98	8	2,069	371	1,698	8,488	3,196	5,292
106	98	8	2,069	371	1,698	8,488	3,196	5,292
..	..	..	..	..	..	..	..	..
151	127	24	1,239	158	1,081	15,380	5,437	9,943
151	127	24	1,239	158	1,081	15,380	5,437	9,943
..	..	..	..	..	..	..	..	..
1,977	1,702	275	9,653	2,083	7,570	67,783	26,539	41,244
1,339	1,168	171	9,430	2,005	7,425	64,858	25,283	39,575
638	534	104	223	78	145	2,925	1,256	1,669
277	228	49	1,402	329	1,073	11,523	4,480	7,043
161	139	22	1,211	259	952	10,337	3,977	6,360
116	89	27	191	70	121	1,186	503	683
116	89	27	191	70	121	1,186	503	683
150	139	11	1532	215	1,317	11283	4,668	6615
150	139	11	1,532	215	1,317	11283	4,668	6,615
..	.	..	..	..	.	..	..	..
258	215	43	3,286	768	2,518	17641	6,520	11,121
258	215	43	3,286	768	2,518	17641	6,520	11,121
..	..	..	..	..	..	..	..	..
1,125	974	151	2,685	608	2,077	22,403	8,860	13,543
608	533	75	2,654	600	2,054	20.733	8,127	12,606
517	441	76	31	8	23	1,670	733	937

Sl. No.	District/ P.S./UA City/Town	Total Rural Urban	No. of households with Scheduled Tribe members	Total Scheduled Tribes Population		
				Persons	Males	Females
1	2	3	4	5	6	7
	BALURGHAT (UA)	U	436	2,733	1,580	1,153
	(i) Balurghat (M)	U	416	2,620	1,527	1,093
	(ii) Chak Bhrigu (OG)	U	16	90	48	42
	(iii) Baidyanathpara (OG)	U	4	23	5	18
16	Hilli	T	2,122	10,187	5,145	5,042
		R	2,092	10,068	5,088	4,980
		U	30	119	57	62
	Hilli (NM)	U	30	119	57	62

ABSTRACT FOR SCHEDULED TRIBES

Literates			MAIN WORKERS					
			Total Main Workers (I—IX)			Cultivators (I)		
Persons	Males	Females	Persons	Males	Females	Persons	Males	Females
8	9	10	11	12	13	14	15	16
732	525	207	1,032	839	193	178	174	4
674	490	184	1,014	823	191	176	172	4
38	33	5	14	12	2	1	1	..
20	2	18	4	4	..	1	1	..
1,734	1,296	438	4,506	2,971	1,535	1,890	1,470	420
1,714	1,279	435	4,457	2,934	1,523	1,871	1,452	419
20	17	3	49	37	12	19	18	1
20	17	3	49	37	12	19	18	1

MAIN

Sl. No.	District/ P.S./UA City/Town	Total Rural Urban	Agricultural Labourers (II)			Household Industry-manufacturing, Processing, Servicing & Repairings [V(a)]		
			Persons	Males	Females	Persons	Males	Females
1	2	3	17	18	19	20	21	22
	BALURGHAT (U.A.)	U	321	212	109	16	12	4
	(i) Baluraghat (M)	U	310	203	107	16	12	4
	(ii) Chak Bhrigu (O.G.)	U	9	7	2	..	..	..
	(iii) Baidyanathpara (O.G.)	U	2	2	..	..	..	..
16	Hilli	T	2,435	1,344	1,091	14	11	3
		R	2,410	1,329	1,081	14	11	3
		U	25	15	10	..	..	..
	Hilli (N.M.)	U	25	15	10	..	..	..

ABSTRACT FOR SCHEDULED TRIBES

WORKERS

Other Workers III, IV, V (b) & VI to IX			Marginal Workers			Non-Workers		
Persons	Males	Females	Persons	Males	Females	Persons	Males	Females
23	24	25	26	27	28	29	30	31
517	441	76	31	8	23	1,670	733	937
512	436	76	31	8	23	1,575	696	879
1	4	..	..	..	..	76	36	40
1	1	..	..	..	..	19	1	18
167	146	21	748	163	585	4,933	2,011	2,922
162	142	20	747	163	584	4,864	1,991	2,873
5	4	1	1	..	1	69	20	49
5	4	1	1	..	1	69	20	49

LIST OF SCHEDULED CASTES: WEST BENGAL

1 BAGDI, DULEY
2 BAHELIA
3 BAITI
4 BANTAR
5 BAURI
6 BELDAR
7 BHOGTA
8 BHUIMALI
9 BHUIYA
10 BIND
11 CHAMAR, CHARMAKAR, MOCHI, MUCHI, RABIDAS, RUIDAS, RISHI
12 CHAUPAL
13 DABGAR
14 DAMAI (NEPALI)
15 DHOBA, DHOBI
16 DOAI
17 DOM, DHANGAD
18 DOSADH, DUSADH, DHARI, DHARHI
19 GHASI
20 GONRHI
21 HALALKHOR
22 HARI, MEHTAR, MEHTOR, BHANGI
23 JALIA, KAIBARTTA
24 JHALO-MALO, MALO
25 KADAR
26 KAMI (NEPALI)
27 KANDRA
28 KANJAR
29 KAORA
30 KARENGA, KORANGA
31 KAUR
32 KEOT, KEYOT
33 KHAIRA
34 KHATIK
35 KOCH
36 KONAI
37 KONWAR
38 KOTAL
39 KURARIAR
40 LALBEGI
41 LOHAR
42 MAHAR
43 MAL
44 MALLAH
45 MUSAHAR
46 NAMASUDRA
47 NAT
48 NUNIYA
49 PALIYA
50 PAN, SAWASI
51 PASI
52 PATNI
53 POD, POUNDRA
54 RAJBANSHI
55 RAJWAR
56 SARKI (NEPALI)
57 SUNRI (*EXCLUDING*) SAHA
58 TIYAR
59 TURI

LIST OF SCHEDULED TRIBES : WEST BENGAL

1 ASUR
2 BAIGA
3 BEDIA, BEDIYA
4 BHUMIJ
5 BHUTIA, SHERPA, TOTO, DUKPA, KAGATAY, TIBETAN, YOLMO
6 BIRHOR
7 BIRJIA
8 CHAKMA
9 CHERO
10 CHIK BARAIK
11 GARO
12 GOND
13 GORAIT
14 HAJANG
15 HO
16 KARMALI
17 KHARWAR
18 KHOND
19 KISAN
20 KORA
21 KORWA
22 LEPCHA
23 LODHA, KHERIA, KHARIA
24 LOHARA, LOHRA
25 MAGH
26 MAHALI
27 MAHLI
28 MAL PAHARIYA
29 MECH
30 MRU
31 MUNDA
32 NAGESIA
33 ORAON
34 PARHAIYA
35 RABHA
36 SANTAL
37 SAURIA PAHARIA
38 SAVAR

POLICE STATION CHOPRA

DISTRICT WEST DINAJPUR

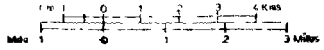

BOUNDARY, INTERNATIONAL
STATE
DISTRICT
POLICE STATION
VILLAGE WITH LOCATION CODE NUMBER
HEADQUARTERS POLICE STATION
VILLAGES WITH POPULATION SIZE BELOW 200, 200-499, 500-999, 1000-4999, 5000 & ABOVE
UNINHABITED VILLAGES WITH LOCATION CODE NUMBER

NATIONAL HIGHWAY
IMPORTANT METALLED ROAD
UNMETALLED AND OTHER ROADS
RIVER AND STREAM
POST OFFICE
HIGHER SECONDARY SCHOOL
HOSPITAL, PRIMARY HEALTH CENTRE

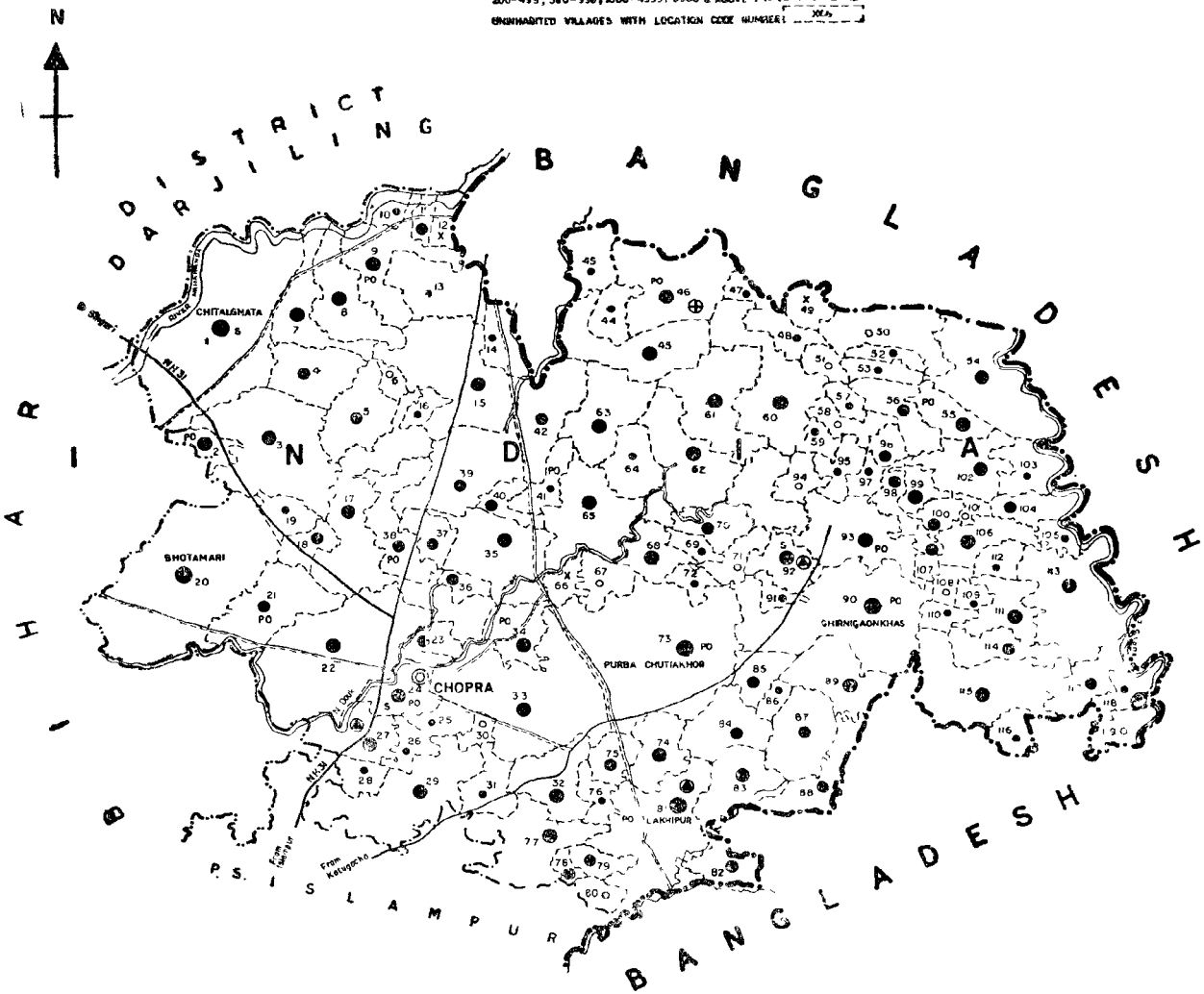

BASED UPON SURVEY OF INDIA MAP WITH THE PERMISSION OF THE SURVEYOR GENERAL OF INDIA.
THE INDO-BANGLADESH BOUNDARY SHOWN ON THIS MAP IS THE ONE EXISTING PRIOR TO THE CONCLUSION OF THE AGREEMENT ON MAY 16, 1974 BETWEEN INDIA AND BANGLADESH.
© GOVERNMENT ... COPYRIGHT 1980.

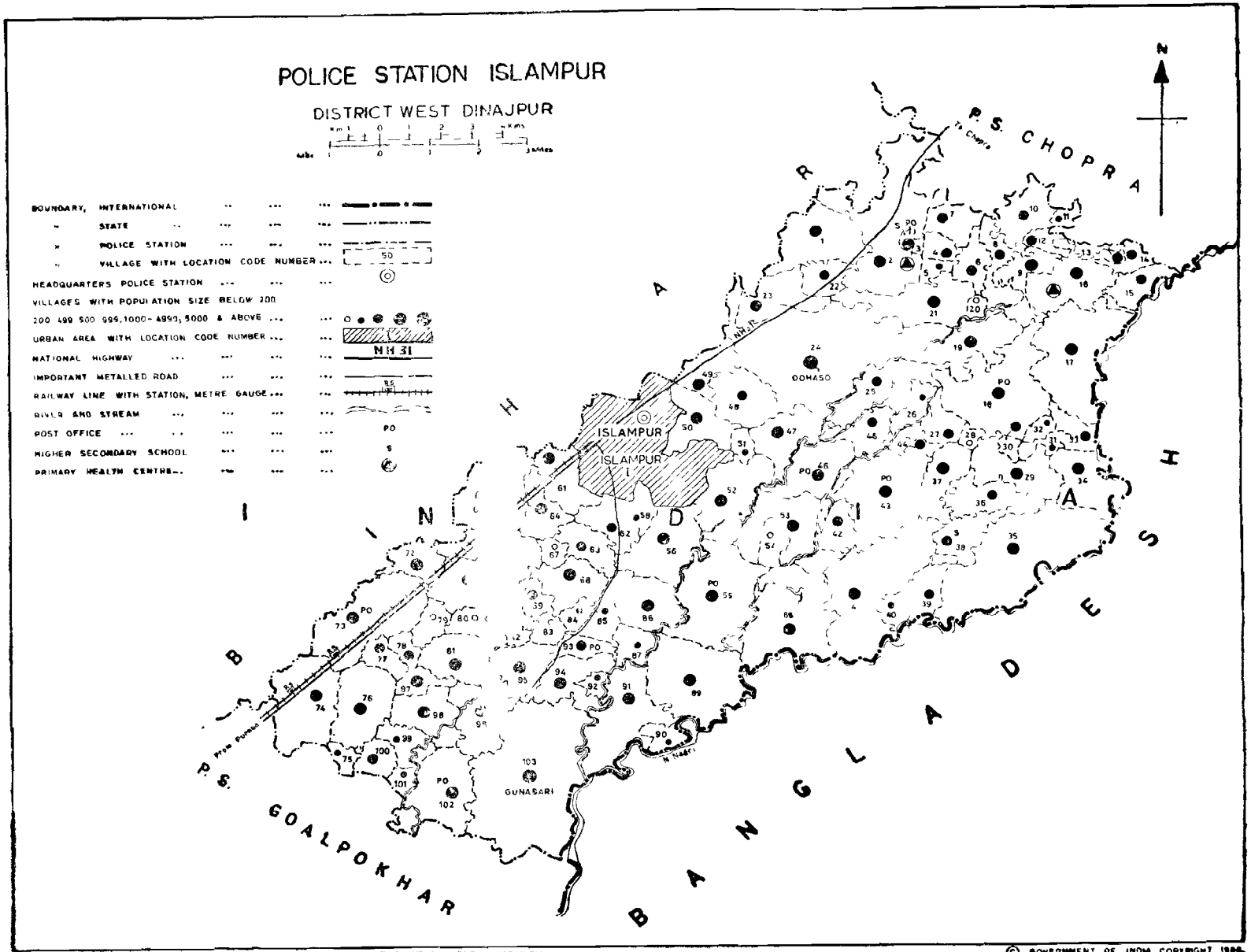

BASED UPON SURVEY OF INDIA MAP WITH THE PERMISSION OF THE SURVEYOR GENERAL OF INDIA.

THE INDO-BANGLADESH BOUNDARY SHOWN ON THIS MAP IS THE ONE EXISTING PRIOR TO THE CONCLUSION OF THE AGREEMENT ON MAY 16, 1974 BETWEEN INDIA AND BANGLADESH.

© GOVERNMENT OF INDIA COPYRIGHT 1986.

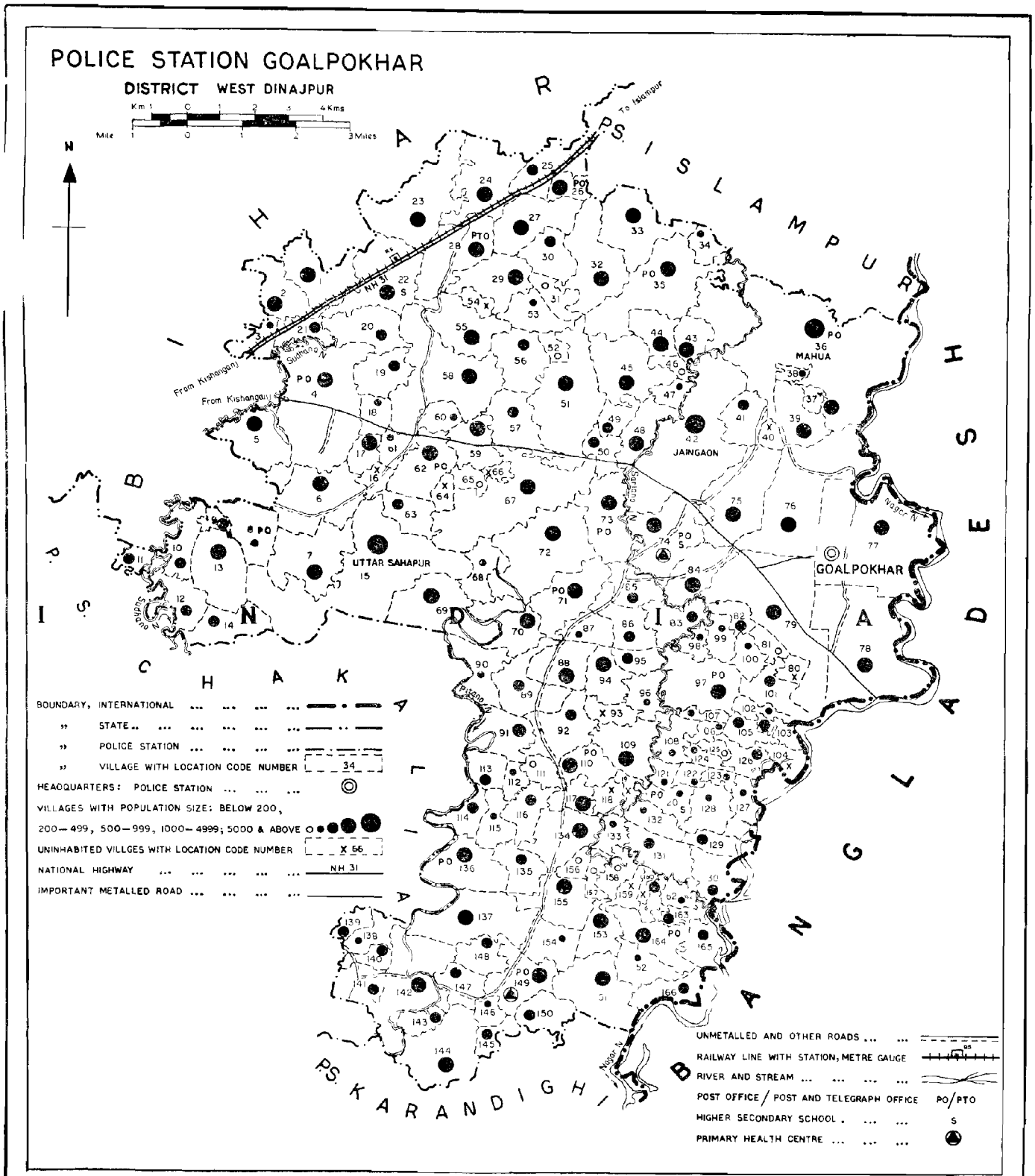

BASED UPON SURVEY OF INDIA MAP WITH THE PERMISSION OF THE SURVEYOR GENERAL OF INDIA

THE INDO-BANGLADESH BOUNDARY SHOWN ON THIS MAP IS THE ONE EXISTING PRIOR TO THE CONCLUSION OF THE AGREEMENT ON MAY 16 1974 BETWEEN INDIA AND BANGLADESH.

© GOVERNMENT OF INDIA COPYRIGHT, 1986

POLICE STATION CHAKALIA
DISTRICT WEST DINAJPUR

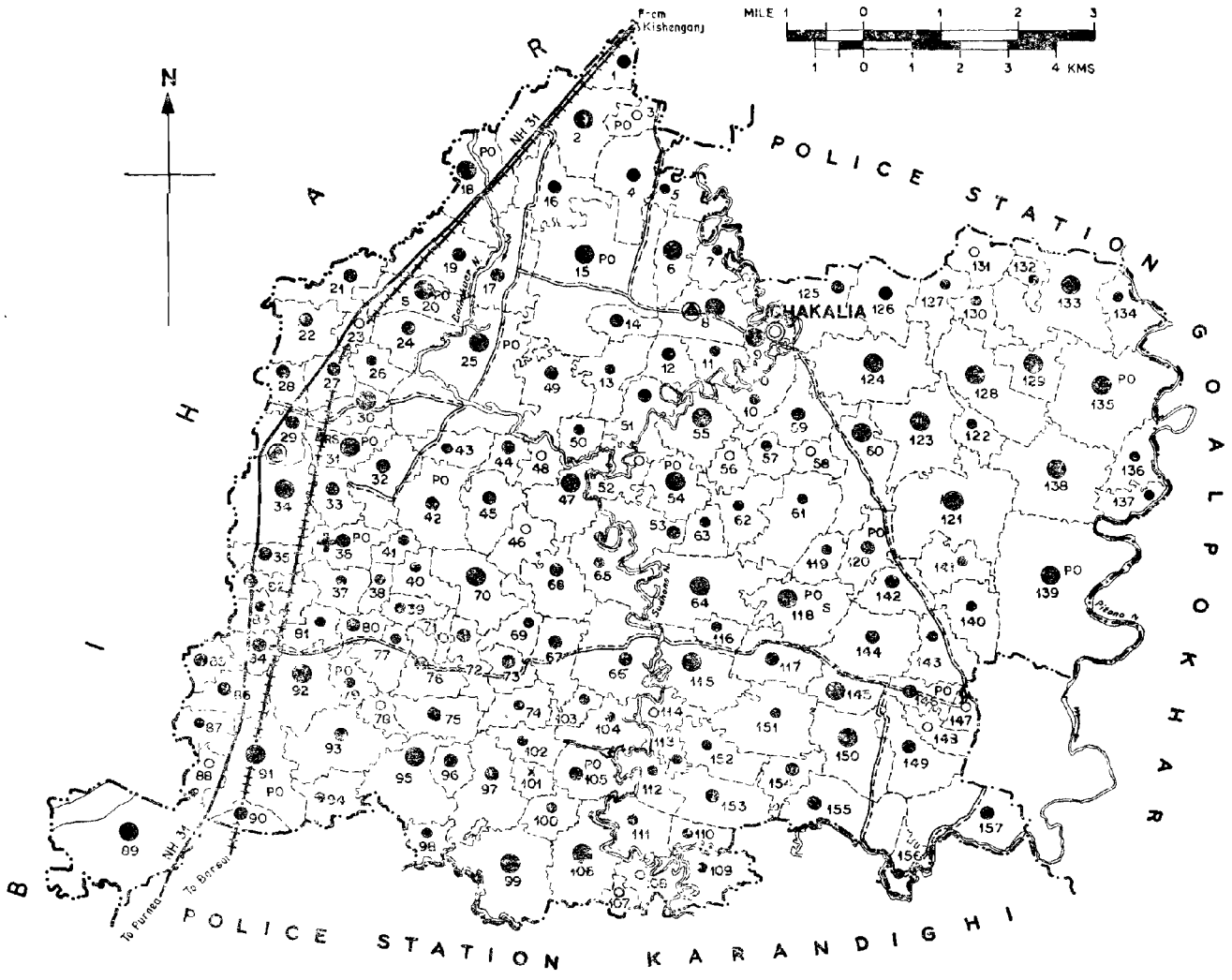

BOUNDARY, STATE
" POLICE STATION
" VILLAGE WITH LOCATION CODE NUMBER — 47
HEADQUARTERS: POLICE STATION
VILLAGES WITH POPULATION SIZE: BELOW 200; 200–499, 500–999, 1000–4999
UNINHABITED VILLAGES WITH LOCATION CODE NUMBER — X 101

NATIONAL HIGHWAY — NH 31
UNMETALLED AND OTHER ROADS
RAILWAY LINE WITH STATION, METRE GAUGE — RS
RIVER AND STREAM
POST OFFICE — PO
HIGHER SECONDARY SCHOOL — S
HOSPITAL, PRIMARY HEALTH CENTRE

Based upon Survey of India map with the permission of the Surveyor General of India.
© Government of India Copyright, 19

POLICE STATION KARANDIGHI

DISTRICT WEST DINAJPUR

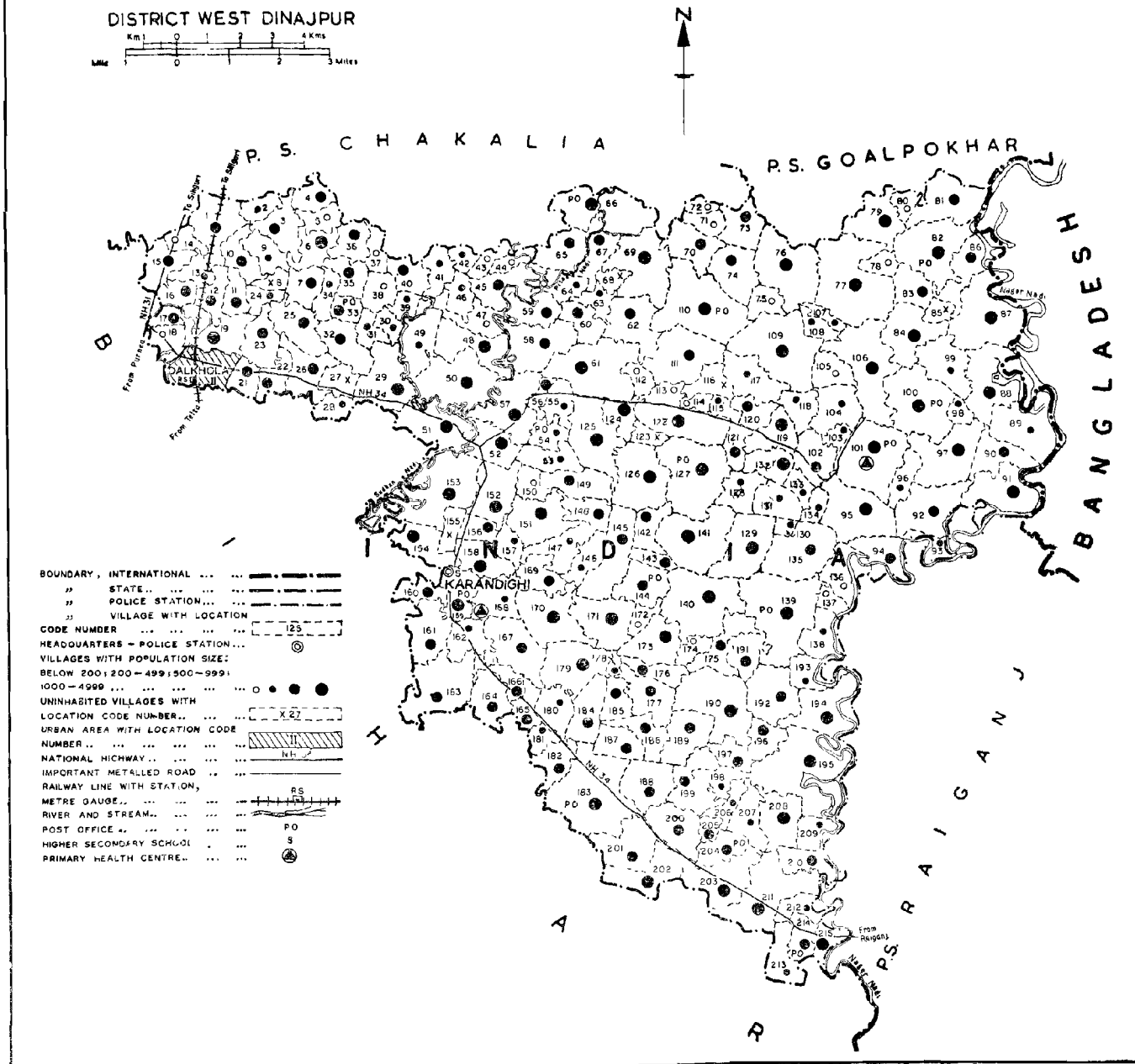

BASED UPON SURVEY OF INDIA MAP WITH THE PERMISSION OF THE SURVEYOR GENERAL OF INDIA
THE INDO-BANGLADESH BOUNDARY SHOWN ON THIS MAP IS THE ONE EXISTING PRIOR TO THE CONCLUSION OF THE AGREEMENT ON MAY 16, 1974 BETWEEN INDIA AND BANGLADESH

© GOVERNMENT OF INDIA COPYRIGHT

POLICE STATION RAIGANJ

DISTRICT WEST DINAJPUR

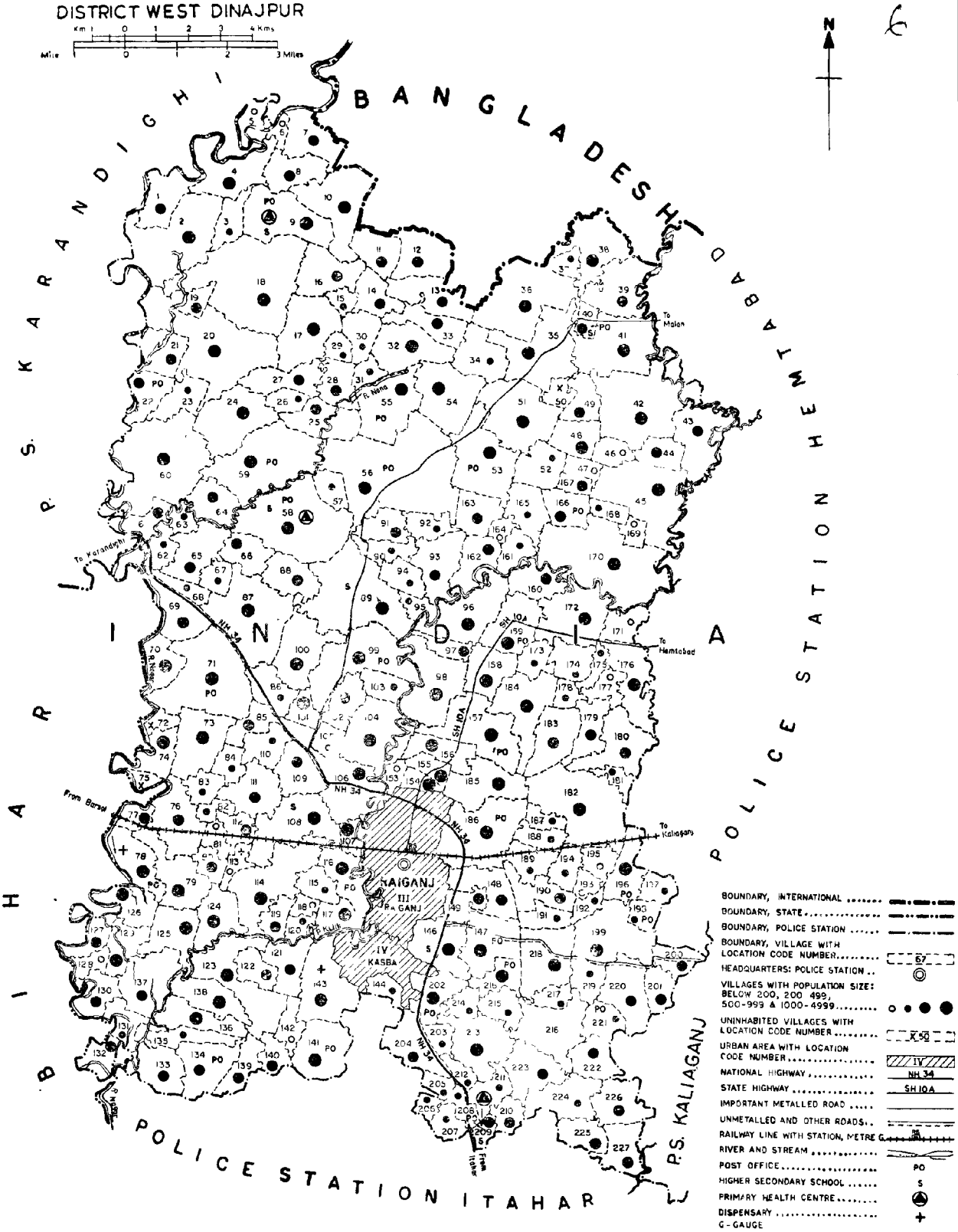

BASED UPON SURVEY OF INDIA MAP WITH THE PERMISSION OF THE SURVEYOR GENERAL OF INDIA.
THE INDO-BANGLADESH BOUNDARY SHOWN ON THIS MAP IS THE ONE EXISTING PRIOR TO THE

©GOVERNMENT OF INDIA COPYRIGHT, 1988.

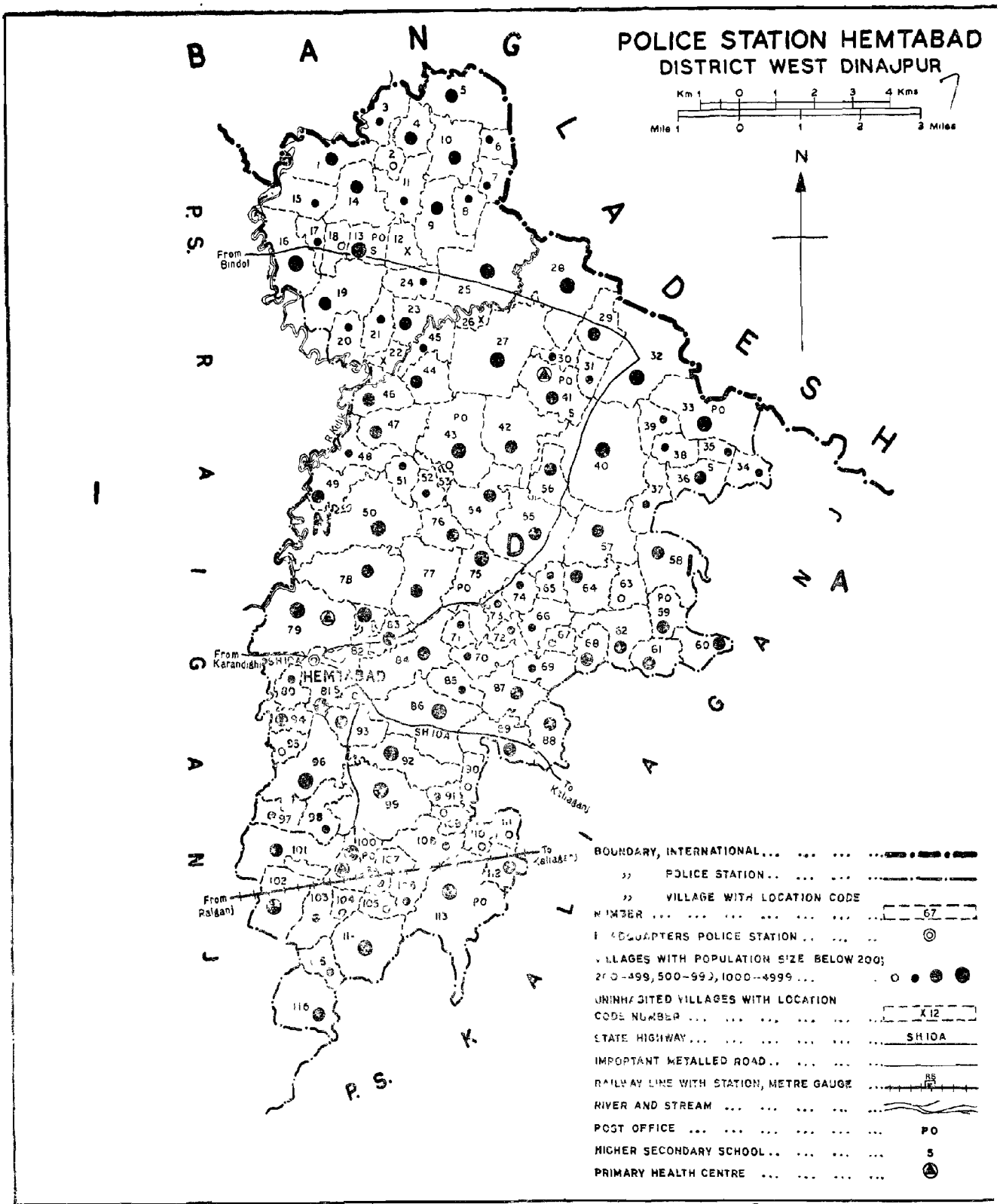

BASED UPON SURVEY OF INDIA MAP WITH THE PERMISSION OF THE SURVEYOR GENERAL OF INDIA.

THE INDO- BANGLADESH BOUNDARY SHOWN ON THIS MAP IS THE ONE EXISTING PRIOR TO THE CONCLUSION OF THE AGREEMENT ON MAY 16, 1974 BETWEEN INDIA AND BANGLADESH.

© GOVERNMENT OF INDIA COPYRIGHT, 1986

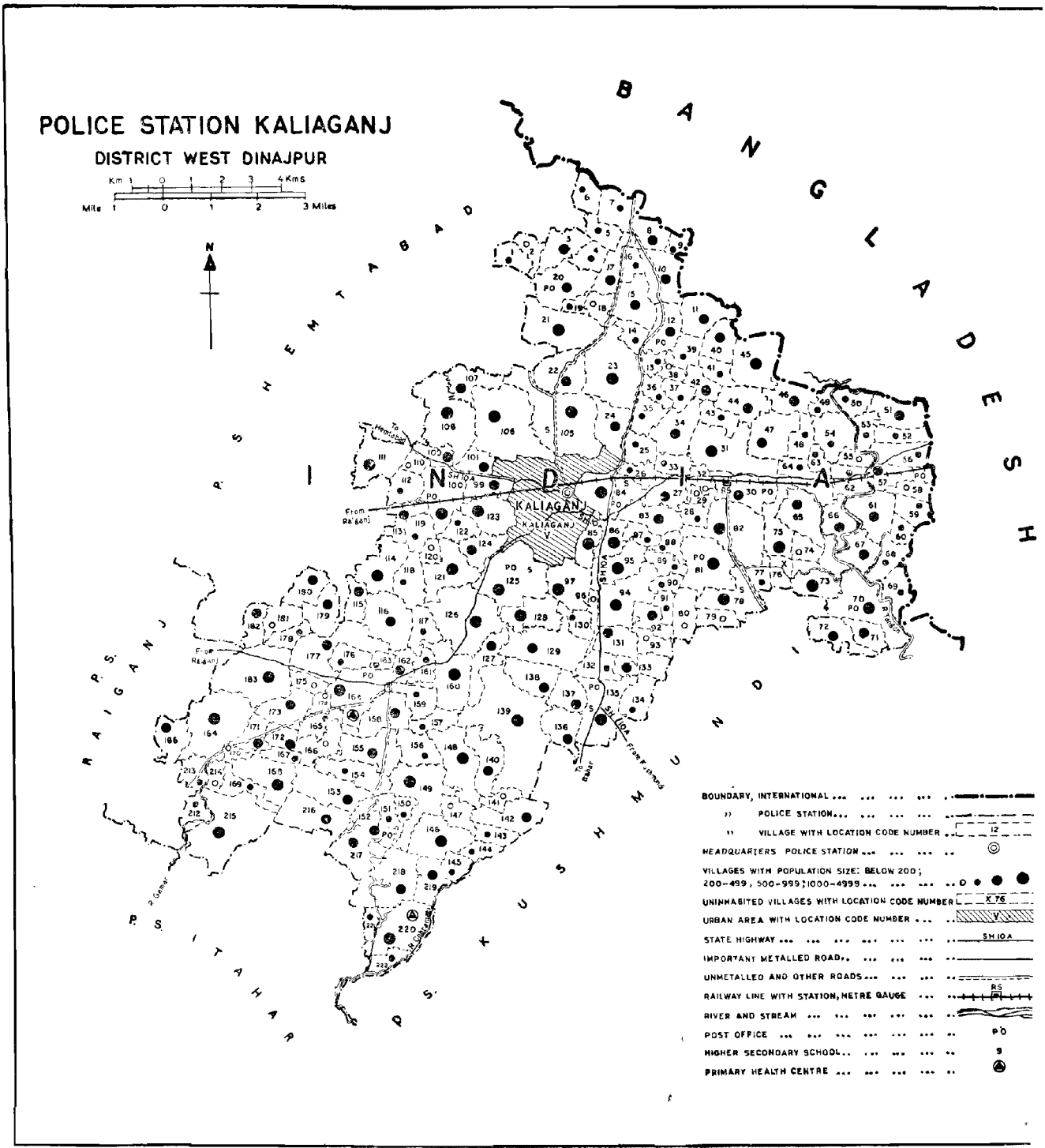

BASED UPON SURVEY OF INDIA MAP WITH THE PERMISSION OF THE SURVEYOR GENERAL OF INDIA.

THE INDO-BANGLADESH BOUNDARY SHOWN ON THIS MAP IS THE ONE EXISTING PRIOR TO THE CONCLUSION OF THE AGREEMENT ON MAY 16, 1974 BETWEEN INDIA AND BANGLADESH

© GOVERNMENT OF INDIA COPYRIGHT, 1981

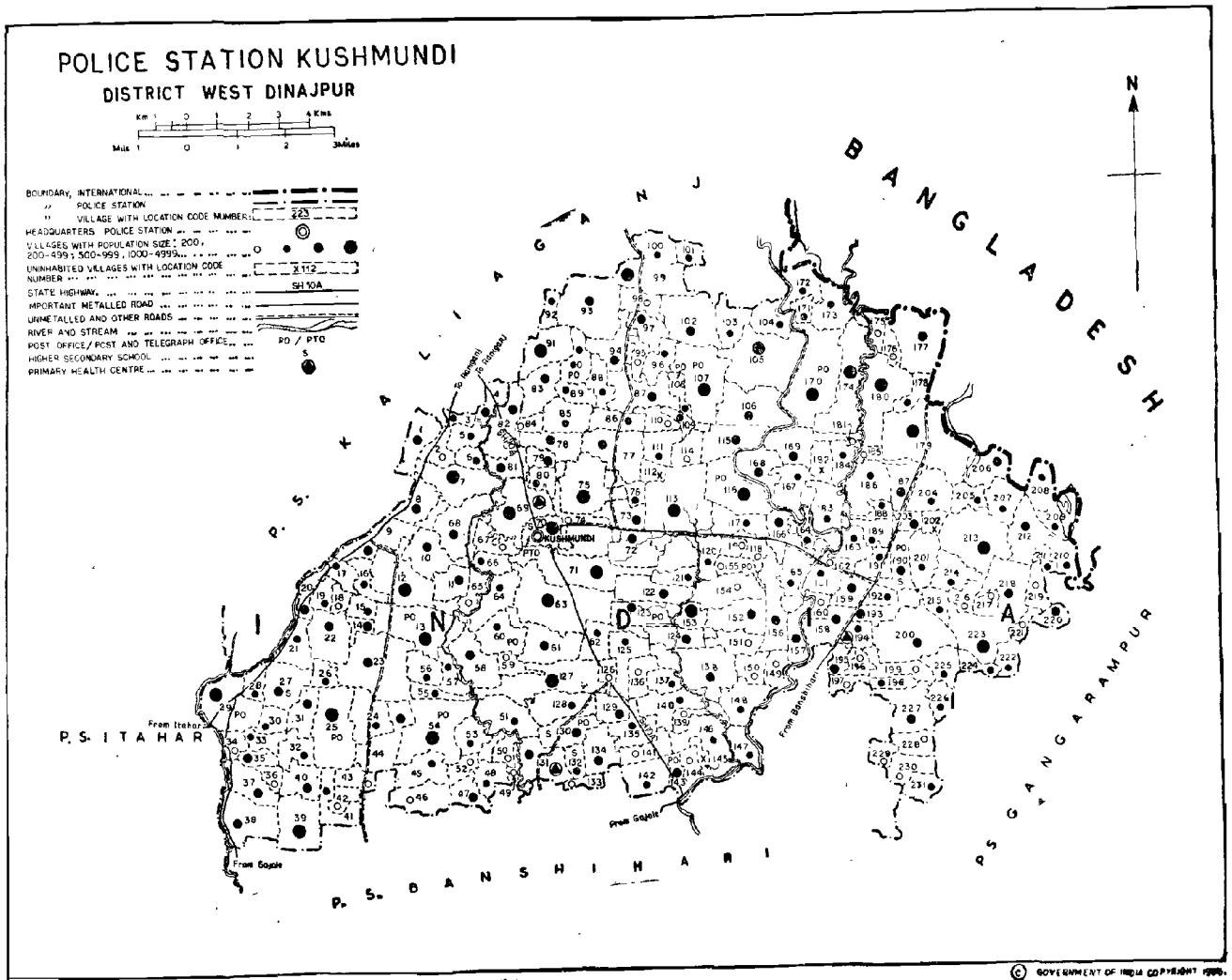

BASED UPON SURVEY OF INDIA MAP WITH THE PERMISSION OF THE SURVEYOR GENERAL OF INDIA
THE INDO-BANGLADESH BOUNDARY SHOWN ON THIS MAP IS THE ONE EXISTING PRIOR TO THE CONCLUSION OF THE AGREEMENT ON MAY 16, 1974 BETWEEN INDIA AND BANGLADESH

© GOVERNMENT OF INDIA COPYRIGHT 1980.

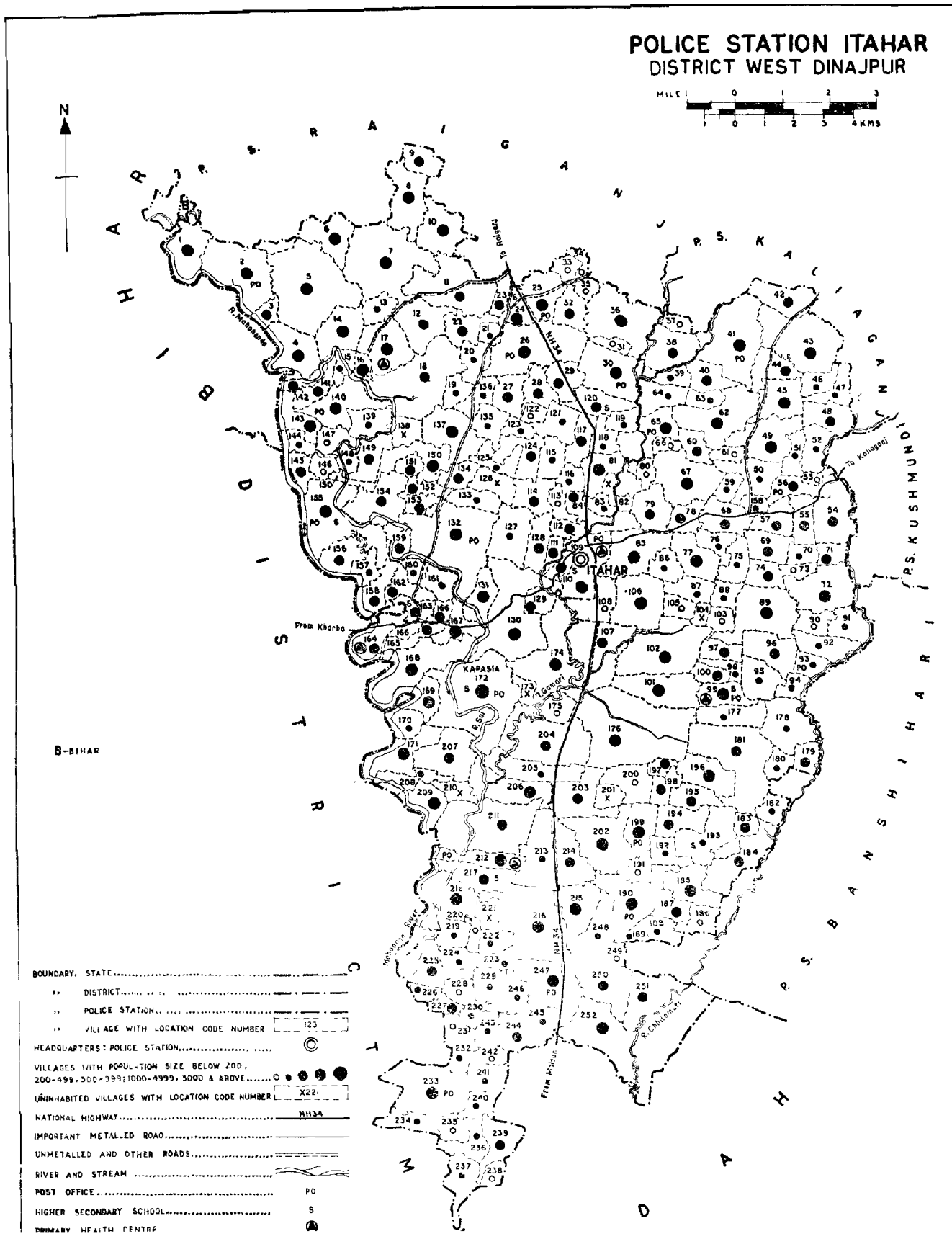
POLICE STATION ITAHAR
DISTRICT WEST DINAJPUR
MILES 0 1 2 3
KMS 1 0 1 2 3 4
N
P.S. RAIGANJ
P.S. KUSHMUNDI
P.S. BANSHIHARI
P.S. HARIRAMPUR
P.S. ITAHAR
ITAHAR
KAPASIA
Prem Khorba
R. Kulik
R. Sui
R. Gangni
R. Mahananda
R. Chhalanti
To Raiganj
To Kaliaganj
B-BIHAR
BOUNDARY, STATE
" DISTRICT
" POLICE STATION
" VILLAGE WITH LOCATION CODE NUMBER 123
HEADQUARTERS : POLICE STATION
VILLAGES WITH POPULATION SIZE BELOW 200, 200-499, 500-999, 1000-4999, 5000 & ABOVE
UNINHABITED VILLAGES WITH LOCATION CODE NUMBER X221
NATIONAL HIGHWAY NH34
IMPORTANT METALLED ROAD
UNMETALLED AND OTHER ROADS
RIVER AND STREAM
POST OFFICE PO
HIGHER SECONDARY SCHOOL S
PRIMARY HEALTH CENTRE

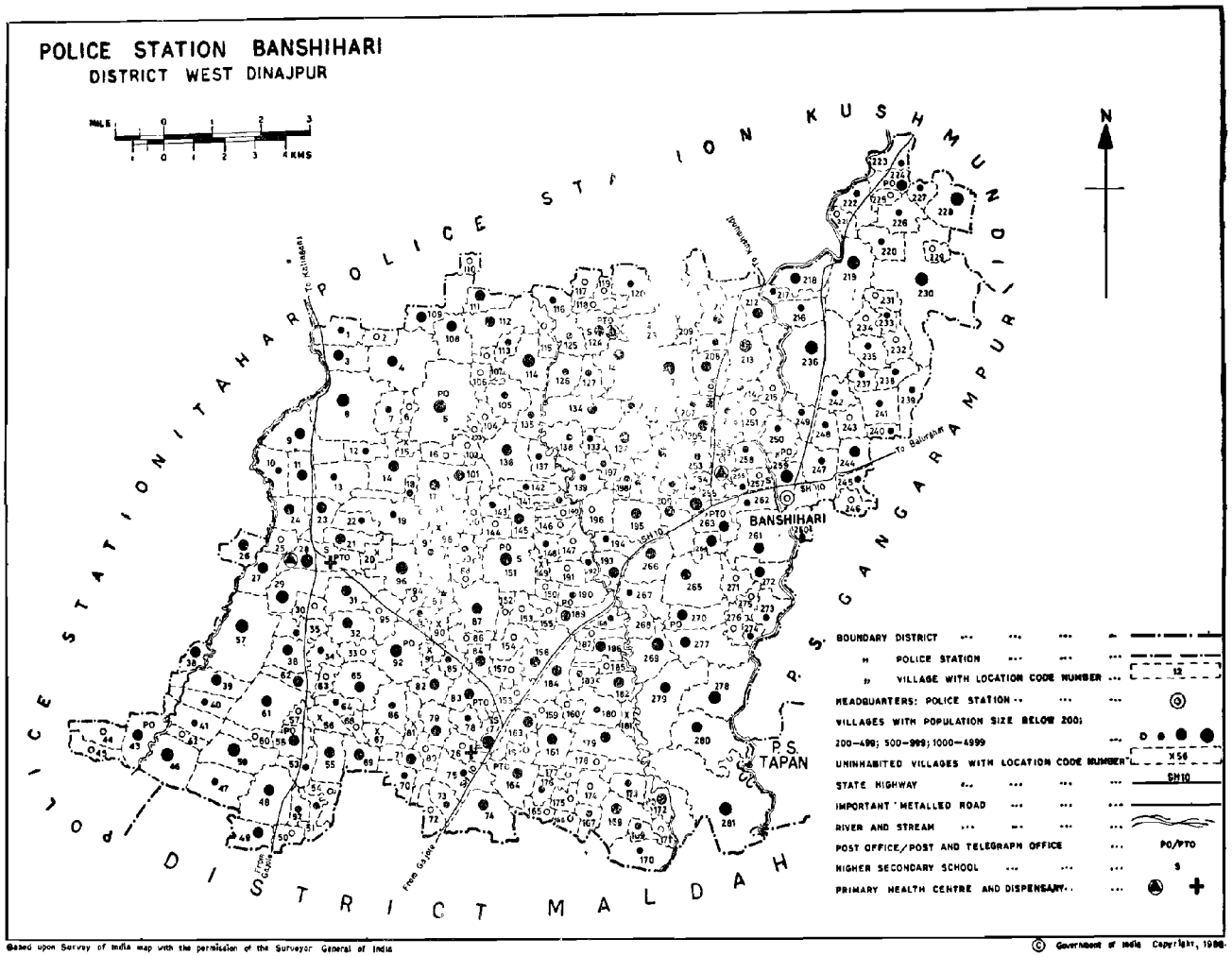

Based upon Survey of India map with the permission of the Surveyor General of India

© Government of India Copyright, 1986

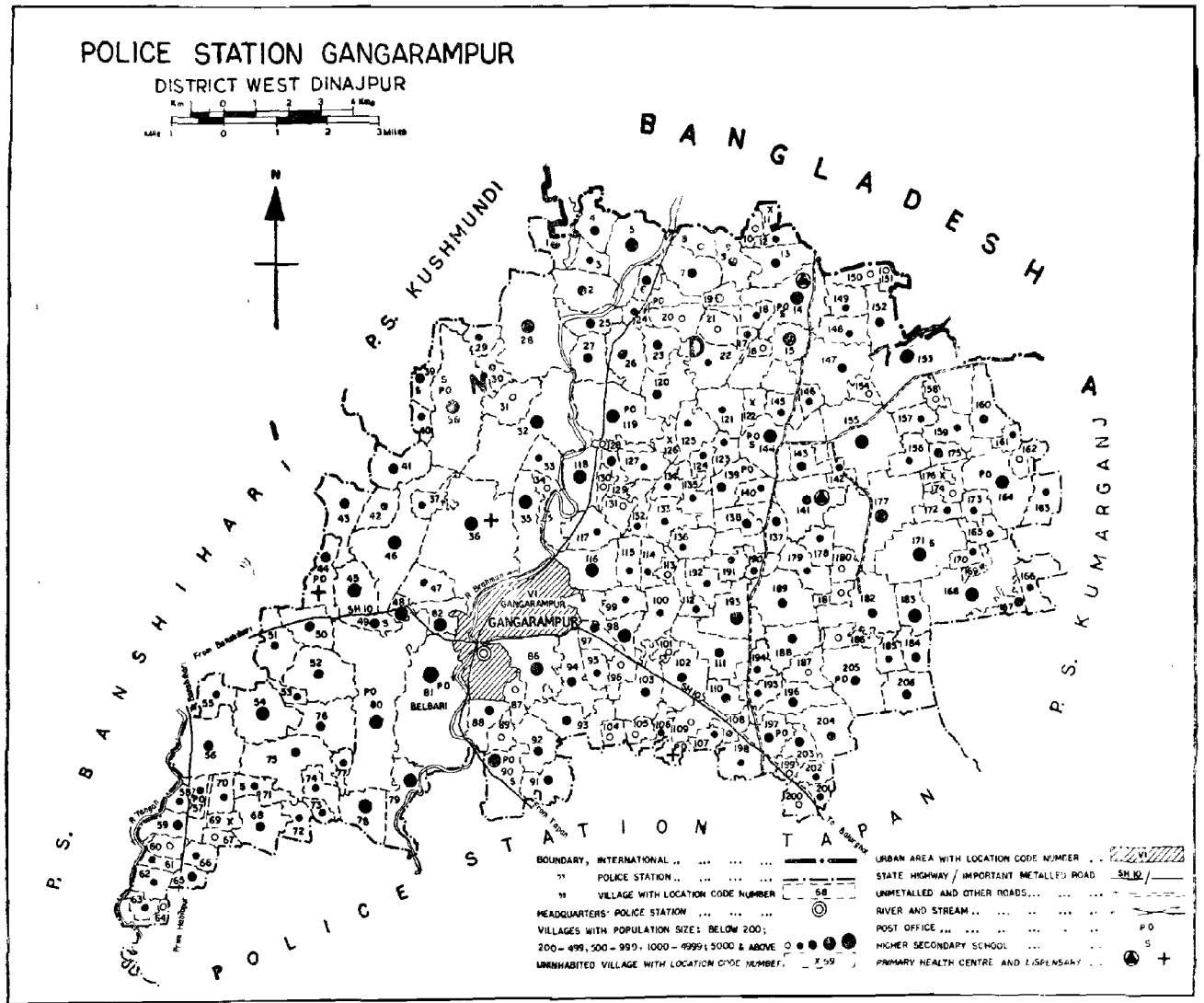

BASED UPON SURVEY OF INDIA MAP WITH THE PERMISSION OF THE SURVEYOR GENERAL OF INDIA.

THE INDO-BANGLADESH BOUNDARY SHOWN ON THIS MAP IS THE ONE EXISTING PRIOR TO THE CONCLUSION OF THE AGREEMENT ON MAY 16, 1974 BETWEEN INDIA AND BANGLADESH

© GOVERNMENT OF INDIA COPYRIGHT, 1986.

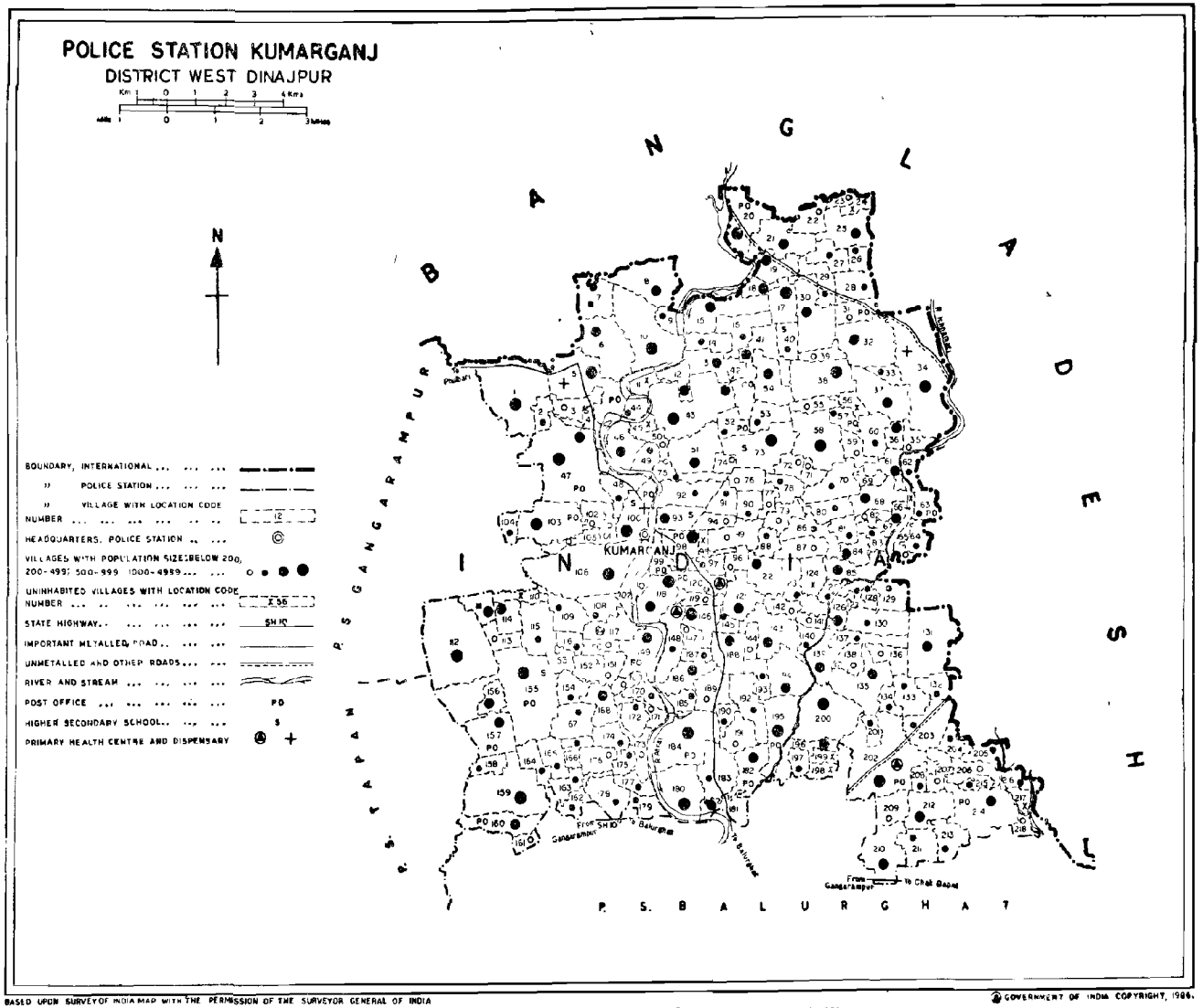

BASED UPON SURVEY OF INDIA MAP WITH THE PERMISSION OF THE SURVEYOR GENERAL OF INDIA

THE INDO-BANGLADESH BOUNDARY SHOWN ON THIS MAP IS THE ONE EXISTING PRIOR TO THE CONCLUSION OF THE AGREEMENT ON MAY 16, 1974 BETWEEN INDIA AND BANGLADESH

© GOVERNMENT OF INDIA COPYRIGHT, 1986.

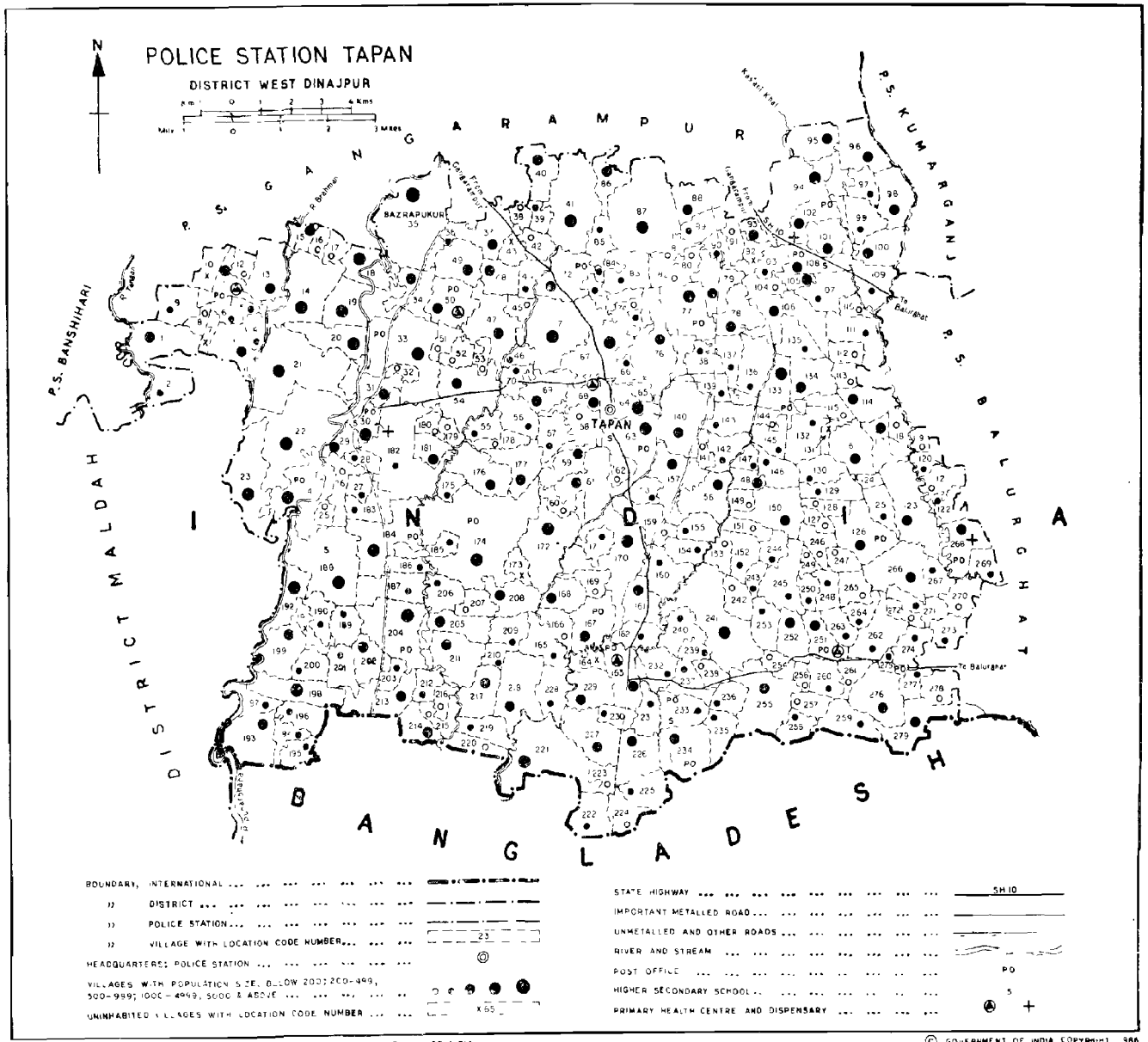

BASED UPON SURVEY OF INDIA MAP WITH THE PERMISSION OF THE SURVEYOR GENERAL OF INDIA.

THE INDO-BANGLADESH BOUNDARY SHOWN ON THIS MAP IS THE ONE EXISTING PRIOR TO THE CONCLUSION OF THE AGREEMENT ON MAY 16, 1974 BETWEEN INDIA AND BANGLADESH

© GOVERNMENT OF INDIA COPYRIGHT 1986

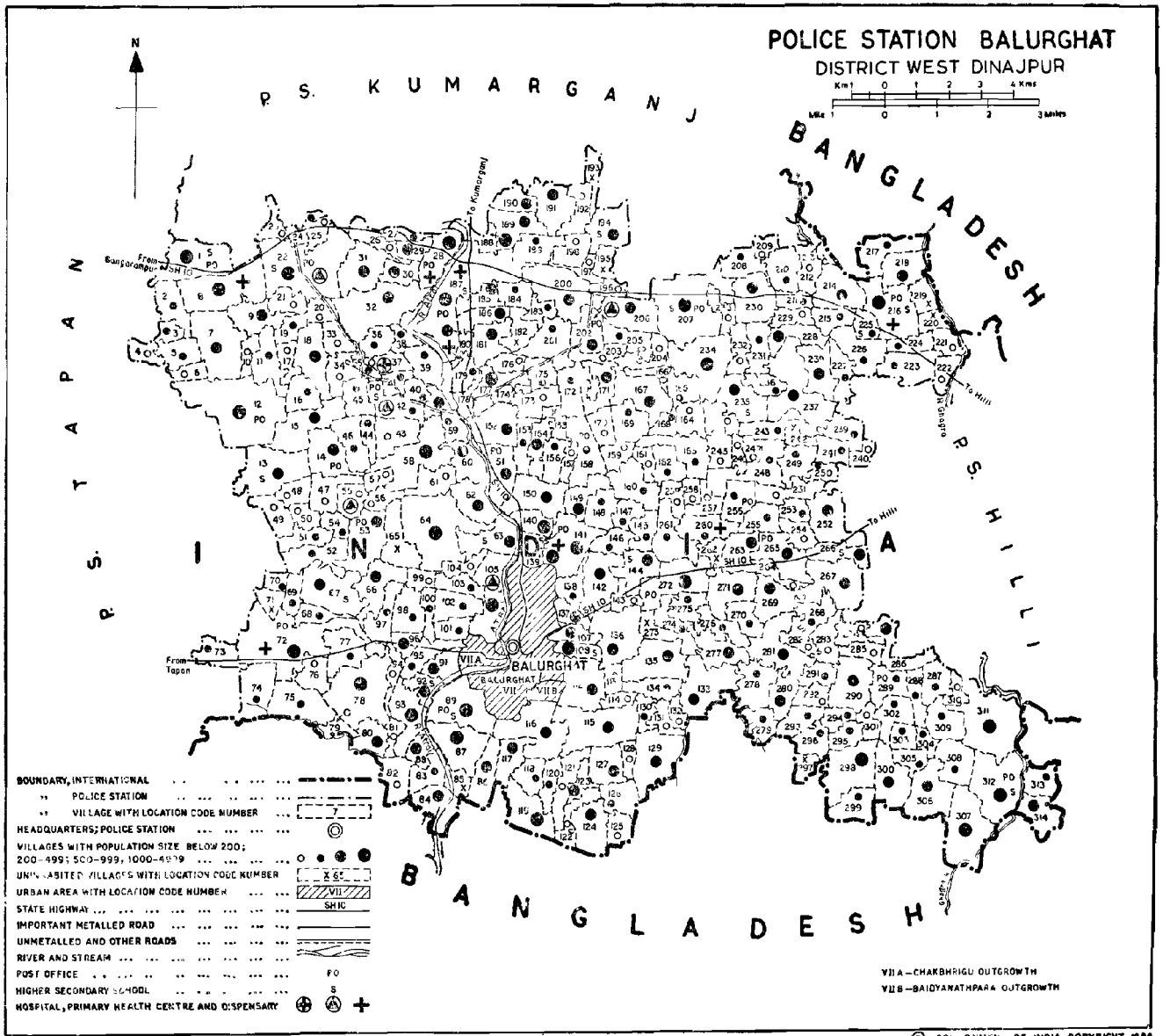

BASED UPON SURVEY OF INDIA MAP WITH THE PERMISSION OF THE SURVEYOR GENERAL OF INDIA

THE INDO-BANGLADESH BOUNDARY SHOWN ON THIS MAP IS THE ONE EXISTING PRIOR TO THE CONCLUSION OF THE AGREEMENT ON MAY 16, 1974 BETWEEN INDIA AND BANGLADESH.

© GOVERNMENT OF INDIA COPYRIGHT, 1986.

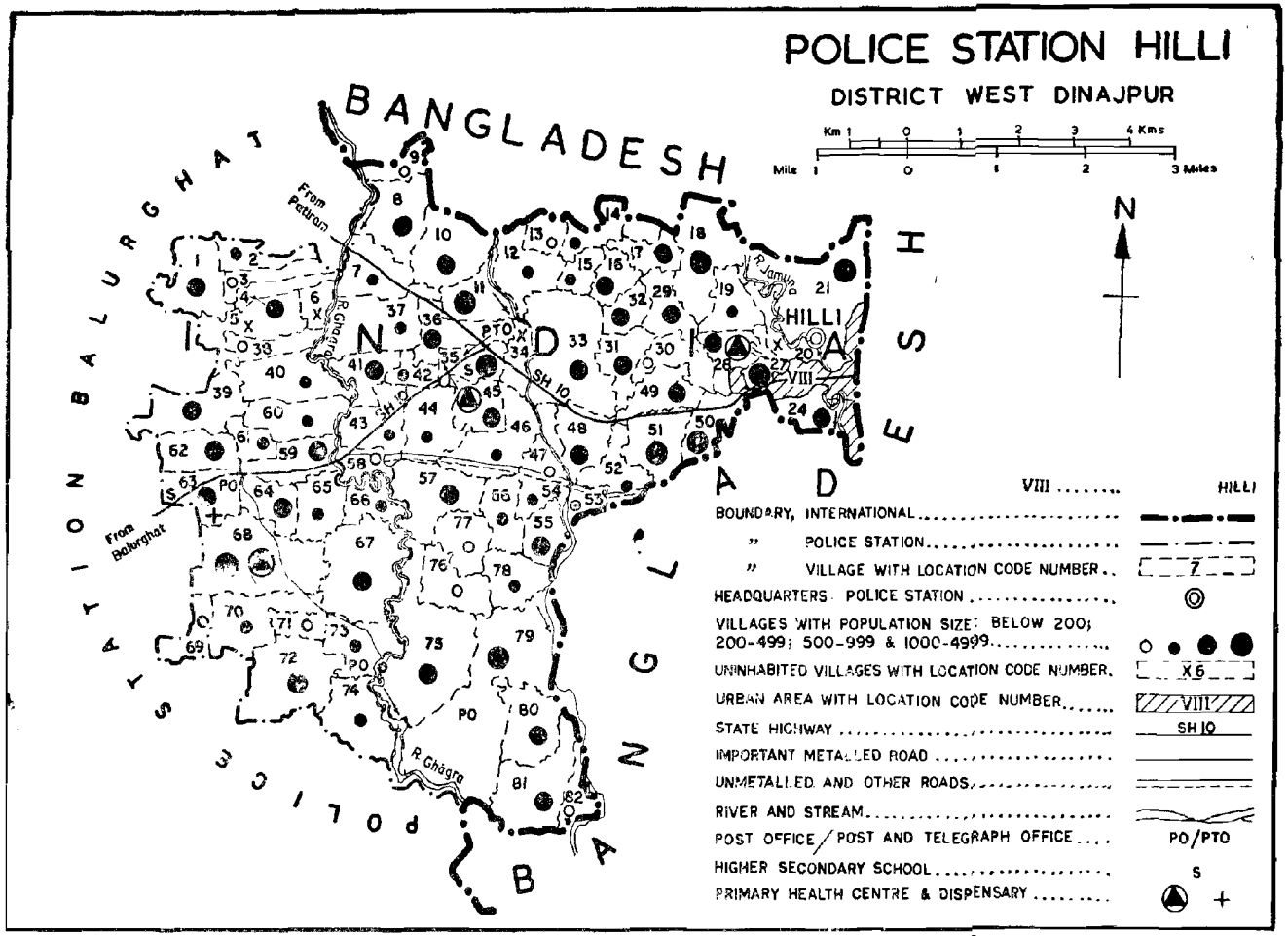

BASED UPON SURVEY OF INDIA MAP WITH THE PERMISSION OF THE SURVEYOR GENERAL OF INDIA.
THE INDO-BANGLADESH BOUNDARY SHOWN ON THIS MAP IS THE ONE EXISTING PRIOR TO THE CONCLUSION OF THE AGREEMENT ON MAY 16, 1974 BETWEEN INDIA AND BANGLADESH

© GOVERNMENT OF INDIA COPYRIGHT, 1986