CENSUS OF INDIA 1971

SERIES 10

MADHYA PRADESH

DISTRICT CENSUS HANDBOOK

PART X (A) & (B)

VILLAGE AND TOWN DIRECTORY
VILLAGE AND TOWN-WISE PRIMARY CENSUS ABSTRACT

NARSIMHAPUR DISTRICT

A. K. PANDYA
OF THE INDIAN ADMINISTRATIVE SERVICE
DIRECTOR OF CENSUS OPERATIONS, MADHYA PRADESH

PUBLISHED BY THE GOVERNMENT OF MADHYA PRADESH
1974

CONTENTS

		PAGE
1.	**Preface**	i-ii
2.	**List of Abbreviations**	1
3.	**Alphabetical List of Villages**	3-14
	(i) Gadarwara Tahsil	3-8
	(ii) Narsimhapur Tahsil	8-14
PART A		
1.	**Explanatory Note**	17-26
2.	**Village Directory (Amenities and Land-use)**	28-73
	(i) Gadarwara Tahsil	28-47
	(ii) Narsimhapur Tahsil	48-73
3.	**Appendix to Village Directory**	74-75
4.	**Town Directory**	76-81
	(i) Status, Growth History and Functional Category of Towns	76
	(ii) Physical Aspects and Location of Towns	77
	(iii) Civic Finance	78
	(iv) Civic and other Amenities	79
	(v) Medical, Educational, Recreational and Cultural Facilities in Towns	79
	(vi) Trade, Commerce, Industry and Banking	80
	(vii) Population by Religion and Scheduled Castes/Scheduled Tribes in Towns	81
PART B		
1.	**Explanatory Note**	85-86
2.	**Figures at a Glance**	87
3.	**Primary Census Abstract**	88-143
	District Abstract	88-91
	Gadarwara Tahsil	92-115
	(Rural)	92-113
	(Urban)	114-115
	Narsimhapur Tahsil	116-147
	(Rural)	116-141
	(Urban)	142-147

PREFACE

Prior to the 1951 Census, there was no regular separate publication at the district level regarding the data collected, although the seeds of the District Census Handbooks can be traced to the 'Village Lists brought out for every district in 1901 and 'Village Statistics' of every district published in 1911 and 1941. No. definite answer is forthcoming as to why such publications, giving village-wise information of occupied houses, break-up of population into males/females and literates, were not brought out in 1921 and 1931 The reason could be transfer from 1921 of certain charges on Census previously met from the provincia· revenues to the Central revenues and the Government of India may not have considered it necessary to publish statistics up to the village level. 'Village Statistics' in 1941 were brought out by the Central Provinces & Berar Government and this practice of bringing out district-wise publications at the cost of the State Government has since been continuing.

2. The scope of the district-wise publications, now called the District Census Handbooks, has been undergoing change with each successive Census from 1951. In 1951, the District Census Handbooks only contained the Primary Census Abstract and the Census tables. In view of the usefulness of separate publication for each district, improvements were made at the time of the 1961 Census by including non-Census data like climate, agriculture, co-operation, industry, education, etc. An 'Introductory Note' was also added to highlight the more striking features. Unfortunately, the desire to make district-wise Census publications very comprehensive resulted in late availability of the books to the users. Therefore, this time the District Census Handbooks have been divided into three parts in order to release maximum data, as and when finalised, so that the publications may have a useful life of about seven to eight years of inter-Censal decennium. Part A will contain Primarily non-Census statistics, Part B the Primary Census Abstract and Part C various administrative statistics with a chapter titled "Introducing the district". It may be mentioned here that subsequently a decision has been taken to merge Parts A and B in one volume on grounds of economy.

3. Much of the delay in the publication of the District Census Handbooks after the 1961 Census was due to delay in collection of administrative statistics and the decision to write the Introductory Note in the head office. Separation of administrative statistics as Part C of the District Census Handbook and the kind Co-operation of the State Government, permitting Collectors of the 1961-71 decade to write the chapter on "Introducing the District," is likely to go a long way in early publication of all the parts of the District Census Handbooks. Another favourable factor this time is the early decision of the State Government to permit printing in private presses as and when the work-load on the State Government Presses is heavy and likely to result in delay in the bringing out of the District Census Handbook of any district. It would not be out of place to point out here that the work-load in connection with the District Census Handbooks is very much more this time, not only on account of wider coverage but largely due to the decision to bring out the District Census Handbooks in Hindi as well as English. In all, there will be 172 publications, 4 per district of which 2 will be in hindi and 2 in english. Advance action was taken this time to collect the non-Census data and it is hoped that the combined volume of Parts A and B of all the 43 districts would be out by the end of 1973 and Part C of all the districts by the middle of 1975. This would be a definite improvement on the 1961 performance when printing of the District Census Handbooks covered the period 1964 to 1967.

4. In his Preface to the 1961 District Census Handbooks, my predecessor, Shri G. Jagathpathi, had observed thus, "It was not possible at this Census to base all Census statistics on the development block as the unit mainly because in 1961 there were many areas not till then covered by blocks. The coverage had become complete by about the middle of 1963 and it is not unlikely that the 1971 Census will recognise the block as the basic field unit as much for purposes of presentation as for operational purposes.". It has not been possible to adopt the development block as the basic unit for operation and presentation in this Census for more than one reason. Firstly, the office of the Block Development Officer was abolished in December, 1965; its resurrection in the form of office of the Block Development Assistant from 2-10-69 had not taken firm roots up to the time field arrangements for the 1971 Census were finalised. Secondly, the tahsil as a unit of field arrangements has many more advantages, the most significant being the ready availability of that legendary functionary—the patwari—without whose active co-operation it would be a formidable task to determine whether a habited structure in a cultivated field is part of village X or Y. Even, otherwise, since village-wise figures are available, it should not be difficult for those in need of data for intermediate units between the village and the tahsil, like the development block or patwari halka, to compile it by adding figures of concerned villages. The tahsil has for long been a fixed unit of administration and, to my mind, should be retained in preference to the development block whose jurisdiction may undergo a change in accordance with the pace of future development.

5. In conclusion, I would like to place on record my grateful thanks to the Government of Madhya Pradesh for having so kindly agreed to undertake the publication of the Handbooks in hindi as well as english to the various government and semi-government offices for un-hesitatingly making available the non-Census statistics, and to the Controller, Government Press, and his staff for arranging early printing in the Government and private Presses.

BHOPAL : A. K. PANDYA
15 *th August,* 1972.

GCPB—169—18-9-73—10,000.

LIST OF ABBREVIATIONS

I.	**Civic Administration**	
1	Corporation	C
2	Municipality	M
3	Notified Area Committee	NAC
4	Cantonment Board	CB
5	Non-Municipal; Non-Town, Non-Panchayat Committee	NM
6	Gram Panchayat	P
II.	**Other Amenities (Sewerage & Drainage)**	
7	Open Surface Drains	OSD
8	Box Surface Drains	BSD
9	Sewerage	S
10	Head Loads	HL
11	Wheel Barrow	WB
12	Bullock Cart	BC
13	Tractor/Truck	TR/T
14	Septic Tank Latrines	ST
III.	**Educational**	
15	Primary School	PR
16	Middle School	Mid.S
17	Secondary High School	Sec.S
18	Higher Secondary School	Sec.S
19	Arts College	A
20	Science College	S
21	Commerce College	C
22	Arts, Science & Commerce College	ASC
23	Basic Primary School	BPR
24	Basic Women Sewing Centre	BWSC
25	Shorthand and Typing Training Institute	Sh. Type
26	Vocational Training Institute	V
27	University	U
28	Home Science College	HM
IV.	**Medical**	
29	Primary Health Centre	PHC
30	Health Centre	HC
31	Dispensary	D
32	Hospital	H
33	T.B. Clinic	TBC
34	Maternity and Child Welfare Centre	MCW
35	Ayurvedic Dispensary	AD
36	Nursing Home	NH
37	Family Planning Centre	FC
38	Veterinary Hospital	VH
V.	**Electricity**	
39	Electricity	E
40	Electricity for Irrigation	EI
41	Electricity for Industry	EIN
VI.	**Drinking Water Supply**	
42	Tap Water	T
43	River Water	R
44	Nala Water	NW
45	Tubewell Water	TW
46	Well Water	W
47	Tank Water	TK
48	Fountain Water	F
49	Canal	C
50	Over Head Tank	OHT
51	Service Reservoir	SR
52	Pressure Tank	PT
VII.	**Communications**	
53	Pucca Road	PR
54	Kutcha Road	KR
55	Railway	R
VIII.	**Post and Telegraph**	
56	Post Office	PO
57	Telegraph Office	TO
58	Telephone	Phone
IX.	**Others**	
59	Information not available	NA
60	Others	O

1971 CENSUS PUBLICATIONS, MADHYA PRADESH

(All the Census Publications of this State will bear series No. 10)

PART I (in Sub-Parts)	...	Census General Report including Subsidiary Tables
PART II-A	...	Census Tables on population
PART II-B (in Sub-Parts)	...	Economic Tables
PART II-C (in Sub-Parts)	...	Social and Cultural Tables
PART III-A	...	Establishment Report and Subsidiary Tables
PART III-B	...	Establishment Tables
PART IV	...	Housing Report and Tables
PART V (in Sub-Parts)	...	Special Tables and Ethnographic Notes on Scheduled Castes and Scheduled Tribes
PART VI-A	...	Town Directory
PART VI-B	...	Special Survey Reports on selected Towns
PART VI-C	...	Survey Reports on selected Villages
PART VII	...	Special Report on Graduates and Technical Personnel
PART VIII-A	...	Administration Report—Enumeration
PART VIII-B	...	Administration Report—Tabulation
PART IX	...	Census Atlas
PART IX-A	...	Administrative Atlas

STATE GOVERNMENT PUBLICATIONS

PART X-A	...	Village and Town Directory
PART X-B	...	Village and Town Primary Census Abstracts
PART X-C	...	Analytical Report and Administrative Statements and District Census Tables

(District Census Handbooks are published under Part X in 3 Parts—A, B & C for each of the 43 districts in the State. Parts A and B are published in one volume).

ALPHABETICAL LIST OF VILLAGES

DISTRICT NARSIMHAPUR

Sl. No.	Name of Village	L.C. No.
1	2	3
	Gadarwara Tahsil	33/1
	A	
1	Adagaon Khurd	308
2	Adegaon	268
3	Ajansara	373
4	Alanpur	10
5	Amada	289
6	Amai	178
7	Amarpani	393
8	Amgaon	262
9	Amoda	208
10	Andiya	106
11	Andiya	380
12	Anghori	218
13	Anjanda	242
14	Arjungaon	278
15	Atthaisa	158
16	Awanriya	34
	B	
17	Babai Kalan	275
18	Babai Khurd	276
19	Badagaon	336
20	Badiya	25
21	Badiya Ghat	61
22	Badiya Ghat	385
23	Bagdara	167
24	Bagha Kundi	345
25	Baghora	448
26	Baglai	312
27	Bahra	137
28	Bairagarh	325
29	Bamanwada	428
30	Bamhori	55
31	Bamhori	206
32	Bamhori	235
33	Bamhori	365
34	Bamhori	412
35	Bandar Barru	350
36	Bandesur	438
37	Bandha	65
38	Bandha	221
39	Bandhi	91
40	Bankhedi	266
41	Bans Kheda	27
42	Bans Kheda	255
43	Bans Kheda	404
44	Banwari	246
45	Baranjh	181
46	Baranjh	411

Sl. No.	Name of Village	L.C. No.
1	2	3
	Gadarwara Tahsil—*Contd.*	
47	Barchhi	285
48	Bareli	6
49	Bareli	184
50	Bareli	197
51	Barha	109
52	Barha	318
53	Barhata	183
54	Barhata	237
55	Barkheda	462
56	Barkunda	69
57	Barman	397
58	Basuriya	282
59	Batesara	439
60	Belkhedi	454
61	Benar	337
62	Berkhedi	267
63	Berkhedi	286
64	Bhainsa	155
65	Bhama	118
66	Bhamka	296
67	Bharkheda	60
68	Bhatera	123
69	Bhatera	290
70	Bhaurgarh	213
71	Bhensa	472
72	Bheropur	459
73	Bhilmadhana	344
74	Bhilmadhana	474
75	Bhindwar	447
76	Bhoberi	468
77	Bhonra	88
78	Bhoot Kheda	195
79	Bhootpipariya	406
80	Bhorjhir	136
81	Bhourpani	8
82	Bhumiyadhana	129
83	Bichhua	127
84	Bichua	90
85	Bijanpur	456
86	Bijora	28
87	Bijora	74
88	Bilguwan	73
89	Bikor	119
90	Bilhara	37
91	Biloni	391
92	Bilthari	114
93	Bira	33
94	Bitli	368
95	Bodri	201

ALPHABETICAL LIST OF VILLAGES

DISTRICT NARSIMHAPUR

Sl. No.	Name of Village	L.C. No.
1	2	3
	Gadarwara Tahsil—*Contd.*	
96	Bohani	180
97	Bramhi	2
98	Budha	13
99	Budhwara	375
	C	
100	Chamchon	169
101	Chandan Kheda	354
102	Chandon	254
103	Chargaon Kalan	311
104	Chargaon Khurd	334
105	Charguwan	38
106	Chauki	31
107	Chawarpatha	57
108	Chhapara (Andiya)	379
109	Chhatarpur	99
110	Chhawara	396
111	Chhawargaon	347
112	Chhenakachhar	281
113	Chhena Kachhar	356
114	Chhend Kheda	469
115	Chhitapar	11
116	Chhitapar	398
117	Chichli	303
118	Chiksa	442
119	Chilka	63
120	Chirah Kalan	171
121	Chirah Khurd	172
122	Chirchira	370
123	Chirriya	177
124	Chor Barhata	361
125	Chougan	461
	D	
126	Dahalwada	261
127	Dahalwada	300
128	Damohiya	64
129	Deguwan	146
130	Deguwan	437
131	Dendu Kheda	205
132	Deori	50
133	Deori	89
134	Deori	258
135	Deori	323
136	Detpon	244

Sl. No.	Name of Village	L.C. No.
1	2	3
	Gadarwara Tahsil—*Contd.*	
137	Dhameta	457
138	Dhana	316
139	Dhandiya	149
140	Dhanora	245
141	Dhigsara	54
142	Dhilwar	7
143	Dhoda Keshala	382
144	Dhokheda	163
145	Dhursuru	317
146	Dighori	191
147	Digsara	271
148	Dobbi	98
149	Dongargaon	357
150	Dongarkhoh	348
151	Dub Kheda	19
152	Dudhwara	372
153	Dungariya	272
154	Dungariya	383
155	Dursara	314
	G	
156	Gaganwara	363
157	Ganesh Nagar	476
158	Gangai	117
159	Gangai	360
160	Gardha	200
161	Garha	413
162	Ghaghrola	305
163	Ghaghrola Kalan	133
164	Ghaghrola Khurd	131
165	Ghatkamati	320
166	Ghatpipariya	368
167	Ghoorpur	186
168	Ghughri	16
169	Golgaon Kalan	309
170	Golgaon Khurd	310
171	Gondi Jhiriya	175
172	Goras	401
173	Gujar Jhiriya	168
174	Gundrai	35
175	Gunve	154
176	Gutango	264
177	Gutori	42
178	Guwarj	94
179	Guwari	319

ALPHABETICAL LIST OF VILLAGES

DISTRICT NARSIMHAPUR

Sl. No.	Name of Village	L.C. No.
1	2	3
	Gadarwara Tahsil—*Contd.*	
	H	
180	Harrai	418
181	Hathnapur	452
182	Hathni	17
183	Hemra	384
184	Hingpani	475
185	Hirapur	120
186	Hirapur	352
187	Hirdepur	451
188	Ikloni	326
189	Imaliya	62
190	Imaliya	107
191	Imaliya	176
192	Imaliya	188
193	Imaliya	313
194	Imaliya	429
195	Imaliya	449
196	Imjhiri	52
197	Imjhiri	339
198	Imjhira	78
199	Inguwa	76
200	Ishurpur	79
	J	
201	Jagnnathpur	32
202	Jaikheda	265
203	Jaithari	453
204	Jaitpur	81
205	Jamada	196
206	Jamaniya	426
207	Jamanpani	9
208	Jamgaon	471
209	Jamuniya	48
210	Jhajhan Kheda	194
211	Jhamar	321
212	Jhamar	409
213	Jhamri	408
214	Jhikoli	45
215	Jhikoli	234
216	Jhiri	112
217	Jhiriya	240

Sl. No.	Name of Village	L.C. No.
1	2	3
	Gadarwara Tahsil—*Contd.*	
218	Juda	22
219	Jujhari	24
220	Juwaria	253
	K	
221	Kacharkona	95
222	Kajrota	185
223	Kalhedi	113
224	Kalyanpur	425
225	Kamti	198
226	Kamti	416
227	Kanhargaon	189
228	Kanhar Kuiya	441
229	Kanheri	75
230	Kanwas	440
231	Karapgaon	436
232	Karhaiya	108
233	Karhaiya	143
234	Karhaiya	248
235	Karondi	121
236	Karpa	174
237	Kashi Kheri	53
238	Katangi	39
239	Kathai	115
240	Kathotiya	84
241	Kathotiya	182
242	Kaudiya	173
243	Kekra	295
244	Kelkachh	225
245	Kenkara	280
246	Keshla	279
247	Keshli	59
248	Khadai	466
249	Khairi	29
250	Khairi	68
251	Khairi	97
252	Khairi	199
253	Khairi	251
254	Khairi	298
255	Khairi	328
256	Khairi	381
257	Khairi	450
258	Khairi Kalan	157
259	Khairi Khurd	140
260	Khairi Khurd	103
261	Khairuwa	80
262	Khairuwa	87

ALPHABETICAL LIST OF VILLAGES

DISTRICT NARSIMHAPUR

Sl. No.	Name of Village	L.C. No.
1	2	3
	Gadarwara Tahsil—*Contd.*	
263	Khairuwa	224
264	Khairuwa	291
265	Khakariya	124
266	Khakredi	3
267	Khala	353
268	Khamghat	400
269	Khamriya	71
270	Khamriya	269
271	Khamriya	443
272	Khanchari	432
273	Khapa	164
274	Kheri	243
275	Khireti	222
276	Khiriya	204
277	Khiriya	369
278	Khulri	374
279	Khumer Kheda	46
280	Khursipar	202
281	Khursuru	394
282	Kirahkota	341
283	Kodiya	407
284	Kohani	44
285	Korai	142
286	Koskarpa	247
287	Kothiya	128
288	Kothiya	302
289	Kotkheri	15
290	Kotri	470
291	Kudari	355
292	Kuklor	327
293	Kukwara	26
294	Kumhdi	139
295	Kumhidawar	405
296	Kunda	85
297	Kundua Kheda	414
298	Kusmi	378
	L	
299	Lakha	148
300	Lawasar	288
301	Lilwani	156
302	Linga	101
303	Linga	134
304	Linga	399
305	Lolri	51
	M	
306	Madanpur	86
307	Madesur	403
308	Madgula	214
309	Magarmuha	190
310	Maheshwar	231
311	Mahguwan	30
312	Mahguwan	66
313	Mahguwan	120
314	Mahguwan	419
315	Mahguwan Kalan	192
316	Mahguwan Khurd	193
317	Mahpani	338
318	Mahara Kheda	362
319	Mahragaon	230
320	Mahua Kheda	4
321	Mahua Kheda	100
322	Mahua Kheda	390
323	Malhanwada	332
324	Malhanwada	435
325	Mana Kheda	386
326	Manakpur	36
327	Manakwada	367
328	Manegaon	331
329	Mankapur	116
330	Maregaon	283
331	Marka	371
332	Marrawan	1
333	Matwara	422
334	Mau	306
335	Mehda	67
336	Mehka	72
337	Midhwani	259
338	Mohad	209
339	Mohpa	293
340	Mothagaon	402
341	Muar	229
342	Mudhapar	20
343	Mudiya	138
344	Mukunda	473
	N	
345	Nadiya	41
346	Nainwara	102
347	Nandner	263
348	Nargi	434
349	Narsara	424
350	Narwara	126
351	Nayagaon	147
352	Neemuch	162
353	Nibhora	465
354	Nijor	415

ALPHABETICAL LIST OF VILLAGES

DISTRICT NARSIMHAPUR

Sl. No.	Name of Village	L.C. No.
1	2	3
	Gadarwara Tahsil—*Contd.*	
355	Niwari	166
356	Niwaut	226
357	Nourangpur	70
	P	
358	Pachama	292
359	Padam	105
360	Padariya	47
361	Palera	284
362	Pali	257
363	Paloha	161
364	Panagar	273
365	Panari	431
366	Papra	460
367	Parasiya	14
368	Patkuhi	343
369	Patlon	187
370	Patna	132
371	Pipariya	315
372	Pipariya	329
373	Pipariya	464
374	Pipariya Kalan	216
375	Pipariya Khurd	249
376	Piparpani	220
377	Piparwani	5
378	Piparwani	23
379	Pitehara	203
380	Pithehra	130
381	Pithwani	260
382	Pitras	223
383	Podar	270
384	Pondi	165
385	Pondi	324
386	Prempur	349
387	Puguwan	421
388	Puwariya	330
	R	
389	Raipani	392
390	Raipur	358
391	Rajgadha	21
392	Ramkhedi	446
393	Ramkhiriya	410
394	Rampura	18
395	Rampura	239
396	Ratanpura	366
397	Ratikarar	346
398	Rehji	179
399	Rehli	238
400	Rehma	287
401	Richha	387
402	Richhai	339
403	Richhawar	207
404	Ronsara	49
405	Rukwara	104
	S	
406	Sadumar	151
407	Sagauni	12
408	Sagoriya	377
409	Sagra	40
410	Sagra	427
411	Sahawan	274
412	Sai Kheda	236
413	Salaiya	141
414	Salaiya	455
415	Salgapur	444
416	Sanduk	227
417	Sangai	170
418	Sansar Kheda	232
419	Saonri	277
420	Saori	467
421	Sarra	92
422	Sarra	458
423	Sasbahu	250
424	Sesadawar	351
425	Sethan	241
426	Shahpur	445
427	Sigota	395
428	Sihora	417
429	Simariya	43
430	Simraiya	433
431	Simariya Kalan	110
432	Simariya Khurd	111
433	Singota	152
434	Singpur	307
435	Siregaon	297
436	Sirsiri	228
437	Sitheti	463
438	Sokalpur	211
439	Sudras	301
440	Sujanpur	333
441	Sujwara	364

ALPHABETICAL LIST OF VILLAGES

DISTRICT NARSIMHAPUR

Sl. No.	Name of Village	L.C. No.
1	2	3
	Gadarwara Tahsil—*Concld.*	
442	Sukari	159
443	Sukha	252
444	Sukha Dhigsara	56
445	Sukha Khairi	304
446	Sunheti	93
447	Supari	145
448	Supari	256
449	Suriya	153
450	Surna	135
	T	
451	Tekapar	96
452	Tekapar	215
453	Tekapar	376
454	Tekapar	423
455	Tendu Kheda	83
456	Tendu Kheda	335
457	Thalwada	299
458	Thareri	125
459	Thuti	420
460	Tighra	160
461	Tiguwan	144
462	Tiktoli	430
463	Timrawan	122
464	Tudni	322
465	Tuiyapani	219
466	Tuiyapani	342
467	Tumra	233
	U	
468	Udni	217
469	Ukasghat	294
470	Ukri	340
471	Ulthan	210
472	Umaha	77
473	Umariya	359
474	Umarpani	82
475	Usrai	212
	V	
476	Vishnupur	58
	Narsimhapur Tahsil	33/2
	A	
1	Agariya	)
2	Akhiwada	)

Sl. No.	Name of Village	L.C. No.
1	2	3
	Narsimhapur Tahsil—*Contd.*	
3	Akola	362
4	Alod	319
5	Amapani	51
6	Amgaon	153
7	Ambeta	147
8	Amoda	68
9	Amthanu	1
10	Anantpur	462
11	Andhiyari	571
12	Andiya	260
13	Atariya	471
14	Awariya	165
	B	
15	Babariya	289
16	Bachai	291
17	Badgaon	243
18	Badguwan	81
19	Badhaiya Kheda	371
20	Bagaspur	482
21	Bagdari	28
22	Baghora	563
23	Baghwar	151
24	Baglai	396
25	Baglai Basti	459
26	Baglai Khurd	463
27	Bagpondi	249
28	Bahadri	467
29	Bahadurpur	278
30	Baharpondi	250
31	Baheriya	163
32	Bahoripar	245
33	Bahoripar	279
34	Bahroda	472
35	Bakori	332
36	Bakori	489
37	Baktala	426
38	Bamhani (Seoni)	402
39	Bamhani	270
40	Bamhani	549
41	Bamhni (Suatala)	6
42	Bamhnoda	414
43	Bamhori	79
44	Bamhori	103
45	Bamhori	152
46	Bamhori (Bagdari)	27
47	Bandha	513
48	Bandha	565
49	Bandhi	172

ALPHABETICAL LIST OF VILLAGES

DISTRICT NARSIMHAPUR

Sl. No.	Name of Village	L.C. No.
1	2	3
	Narsimhapur Tahsil—*Contd.*	
50	Bandhi (Pithehara)	52
51	Bandol	457
52	Bandroha	66
53	Banskuari	207
54	Basadehi	130
55	Basadehi	161
56	Bareli	423
57	Bargadha	594
58	Bargi	82
59	Barha	168
60	Barkheda	219
61	Barkheda	499
62	Barman Kalan	35
63	Baroda	417
64	Barodiya	154
65	Barpani	293
66	Barpani	488
67	Barurewa	228
68	Barurewa (Murga Kheda)	55
69	Basanpani	340
70	Basedi	138
71	Baskheda	131
72	Baskheda	363
73	Basoda	167
74	Batka	569
75	Batori	405
76	Bauchhar	349
77	Baur	347
78	Bawli	502
79	Bedu	500
80	Belkheda	269
81	Belkhedi	181
82	Belkhedi	276
83	Belkhedi	383
84	Belkhedi	401
85	Belkhedi	441
86	Belna	20
87	Bhador	566
88	Bhainsa	375
89	Bhalpani	334
90	Bhama	540
91	Bhandardon	333
92	Bhandi	470
93	Bharwara	256
94	Bhensa	229
95	Bhonti	580
96	Bhoot Pipariya	227
97	Bhugwara	141
98	Bhuri Khoh	305
99	Bichhiya	491
100	Bichhua (Dalpatpur)	43
101	Bichhua (Pithehra)	57
102	Bichua	320
103	Bichua	341
104	Bichua	449
105	Bichhua Kalan	176
106	Bichua Khurd	186
107	Bijouri	294
108	Bikor	41
109	Bildha	53
110	Biner	149
111	Birkatangi	39
112	Bitali	29
113	Boriya	555
114	Boriya	582
115	Budhena	310
116	Budhena	557
117	Budhgaon	370
118	BudhiMawai	448
	C	
119	Chamruwa	144
120	Chandan Kheda	495
121	Chandli	433
122	Chandlon	519
123	Chandpura	76
124	Chapelou	5
125	Charbaheriya	311
126	Charguwan	394
127	Charguwan	476
128	Chawarpatha	306
129	Chhidamani	350
130	Chhindon	428
131	Chhitadhana	481
132	Chhitaghat	274
133	Chilachoi	247
134	Chilachon Khurd	238
135	Chinki	109
136	Chirchita	518
137	Chirchita	272
138	Chora Kheda	283
	D	
139	Dabkiya	477

ALPHABETICAL LIST OF VILLAGES

DISTRICT NARSIMHAPUR

Sl. No.	Name of Village	L.C. No.
1	2	3
	Narsimhapur Tahsil—*Contd.*	
140	Dalpatpur	447
141	Dangidhana	251
142	Datadongri	225
143	Dedwara	205
144	Deguwan	129
145	Deguwan	442
146	Deguwan	474
147	Deonagar	330
148	Deonagar	487
149	Deori Kalan	194
150	Deori Kalan	356
151	Deori Kalan	374
152	Deori Khurd	117
153	Dewa Kachhar	119
154	Dhamna	91
155	Dhana	61
156	Dhana (Juna)	8
157	Dhana (Mehka)	72
158	Dharampuri	38
159	Dhariya	314
160	Dhawai	551
161	Dhawai	241
162	Dhubghat	100
163	Dhubghat	213
164	Dhudiya	452
165	Dighari	395
166	Dilheri	164
167	Dobh	528
168	Dokarghat	259
169	Dongargaon	262
170	Dongargaon (Jotkheda)	63
171	Doun	562
172	Duba	397
173	Dudwara	584
174	Dugariya	298
175	Dundi Pindrai	97
176	Dungariya	406
177	Dungariya	546
178	Dungariya	552
179	Dungariya	583
180	Dungariya	597
181	Durajpur	217
	G	
182	Gada	2
183	Gadaghat	478
184	Gadariya	578
185	Gadariya Kheda	75
186	Gadarwara	572
187	Gadpahara	511
188	Gadpehra	226
189	Gangai	242
190	Gangai Kalan	438
191	Gangai Khurd	436
192	Gararu	104
193	Gargata	101
194	Garra	429
195	Gawari Kalan	177
196	Gawari Khurd	224
197	Ghatpindrai	271
198	Ghatpiporiya	77
199	Ghoghra	588
200	Ghourpur	544
201	Ghughri	78
202	Ghurpur	107
203	Gidhwani	142
204	Gobargaon	159
205	Gohchar	399
206	Gohgaonri	134
207	Gohgaonri	324
208	Gokla	46
209	Gondi Dhubghat	192
210	Gorakhpur	304
211	Gotegaon	261
212	Gotegaon	418
213	Gourjhapar	301
214	Gourtala	520
215	Gubariya	538
216	Gudwara	17
217	Gudwara	73
218	Gundrai	344
219	Gundrai	416
220	Gunji	486
221	Gurariya	124
222	Gurra	543
223	Gursi	47
224	Gutori	266
225	Gwari	89
226	Gwari	114
	H	
227	Hadikat	58
228	Hanumat Pondi	252
229	Hardgaon	169

ALPHABETICAL LIST OF VILLAGES

DISTRICT NARSIMHAPUR

Sl. No.	Name of Village	L.C. No.
1	2	3
	Narsimhapur Tahsil—*Contd.*	
230	Hidki	387
231	Hinotiya	221
232	Hiranpur	33
233	Hiranpur	493
234	Hirapur	67
	I	
235	Imaliya	105
236	Imaliya	132
237	Imaliya	411
238	Imjhiri	292
	J	
239	Jaitpur	234
240	Jamanjhiriya	300
241	Jamuniya	308
242	Jamuniya	381
243	Jamuniya	503
244	Jamuniya Kalan	12
245	Jamuniya Khurd	13
246	Jamunpani	524
247	Janor	139
248	Jarjola	201
249	Jaronda	348
250	Jatlapur	182
251	Jatlapur	302
252	Jatlapur	351
253	Jera	587
254	Jhagarhai	211
255	Jhamar	74
256	Jhamar	108
257	Jhansighat	444
258	Jharkhurpa	240
259	Jhilpini	59
260	Jhilwani	32
261	Jhiri Kalan	263
262	Jhiri Kalan	509
263	Jhiri Khurd	267
264	Jhiri Khurd	510
265	Jhojha	376
266	Jhot	535
267	Jiragora	162
268	Joba	143
269	Johriya	133
270	Jotkheda	62
271	Juna	10
272	Kachartala	425
273	Kachhwa	561

Sl. No.	Name of Village	L.C. No.
1	2	3
	Narsimhapur Tahsil—*Contd.*	
	K	
274	Kaisli	508
275	Kalmeta	26
276	Kalyanpur	231
277	Kamod	389
278	Kamodi	386
279	Kamta	412
280	Kamti	413
281	Kamti	419
282	Kana Udol	316
283	Kandeli	601
284	Kandhrapur	180
285	Kandhrapur	358
286	Kanharpani	288
287	Kanjai	432
288	Kapkheda	273
289	Kapkheda	537
290	Kapuri	188
291	Karakbel	355
292	Kareli Kalan	439
293	Kareli Khurd	437
294	Karhaiya	86
295	Karhaiya	183
296	Karhaiya	286
297	Karhaiya	329
298	Karhaiya Kheda	204
299	Karoda	150
300	Kartaj	193
301	Katangi	22
302	Kathotiya	140
303	Kathotiya	570
304	Kathotiya - A	232
305	Kathotiya - B	233
306	Katkuhi	554
307	Katkuhi	589
308	Kaudiya	184
309	Kaudiya	378
310	Kenkara	331
311	Keolari	337
312	Kerpani	171
313	Kerpani (Narmadaghat)	50
314	Khairi	87
315	Khairi	123
316	Khairi	366
317	Khairi	415
318	Khala	23
319	Khamariya	202
320	Khamariya	313

ALPHABETICAL LIST OF VILLAGES

DISTRICT NARSIMHAPUR

Sl. No.	Name of Village	L.C. No.
1	2	3
	Narsimhapur Tahsil—*Contd.*	
321	Khamariya	357
322	Khamariya	443
323	Khamariya	573
324	Khamariya (Bichhiya)	492
325	Khamariya (Charguwan)	392
326	Khamariya (Richhai)	15
327	Khamtara	210
328	Khanapur	277
329	Khapa	92
330	Khapa	178
331	Khapa	596
332	Khapa	590
333	Khapa (Bichhupuri)	592
334	Khari	199
335	Kherua	121
336	Khiriya	148
337	Khiriya	166
338	Khobi	379
339	Khurpa	246
340	Khurshipur	548
341	Kisiai	296
342	Koda	235
343	Kodaras Kalan	309
344	Kodaras Khurd	315
345	Kodiya	567
346	Kodsa	128
347	Kodsa	215
348	Kohka	553
349	Koregaon	529
350	Kosam	185
351	Kudi	40
352	Kuklah	464
353	Kukwara	195
354	Kumhadi	197
355	Kumhra Kheda	427
356	Kumjhor	458
357	Kumroda	18
358	Kunda	532
359	Kurela	69
360	Kusiwada	431
361	Kutri	490
	L	
362	Lakhatkiya	135
363	Lalu	541
364	Lamheta	539
365	Lathgaon	525
366	Laweri	585
367	Lidhari	586
368	Lokipar	216
369	Luhari	346
370	Luhari (Jhilpini)	31
371	Lurehta	282
372	Lutwara	125
	M	
373	Machamau	222
374	Machwara	84
375	Madanpur	514
376	Madhiya	391
377	Madh Pipariya	328
378	Magardha	209
379	Magardha	275
380	Mahalpura	126
381	Mahalwada	223
382	Mahmadpur	235
383	Mainawari	190
384	Majni	526
385	Malah Pipariya	80
386	Malhaua	268
387	Maliwada	453
388	Malkuhi	64
389	Manakwara	469
390	Mandwa	317
391	Manegaon	409
392	Manegaon (Mothegaon)	36
393	Mawai	454
394	Mawai (A)	536
395	Mawai (B)	533
396	Mehad	113
397	Mehgawan	307
398	Mehguwan	111
399	Mehguwan	175
400	Meghuwan	451
401	Mehguwan	480
402	Mehguwan (F. V.)	595
403	Mehka	424
404	Mehka (Dhana)	71
405	Mehka Khapa	93
406	Mekh	343
407	Meregaon	127
408	Midhli	34
409	Mohad	146
410	Mohas	368
411	Mothegaon	37
412	Muar	382
413	Mudiya	456
414	Mudiya	248
415	Mundrai Kalan	322
416	Mungli	408
417	Mungwani	574

ALPHABETICAL LIST OF VILLAGES

DISTRICT NARSIMHAPUR

Sl. No.	Name of Village	L.C. No.
1	2	3
	Narsimhapur Tahsil—*Contd.*	
418	Murachh	85
419	Murdai	385
420	Murga Kheda	54
421	Murlipondi	253
	N	
422	Nagwara	517
423	Naktuwa	208
424	Nandiya	507
425	Nandwara	200
426	Nanori	174
427	Nariya	312
428	Narwara	465
429	Nawalgaon	244
430	Nayagaon	83
431	Naya Kheda	239
432	Naya Kheda	106
433	Naya Kheda	160
434	Neguwan	403
435	Neguwan	550
436	Neguwan (Jamuniya Khurd)	14
437	Ninai (A)	559
438	Ninai (B)	558
439	Niwari	173
440	Non	496
441	Noni	434
442	Noniya	560
	P	
443	Pachouri	506
444	Padoriya	384
445	Pahadi Kheda	600
446	Pala	230
447	Pala Mundrai	318
448	Palha	21
449	Panari	60
450	Panchama	522
451	Panjra	264
452	Panjra	577
453	Pansi	254
454	Parasthana	575
455	Paraswada	372
456	Paraswada	410
457	Pataniya	576
458	Patha Pipariya	579
459	Pathroda	345
460	Pindrai	323
461	Pindrai	361
462	Pindrai	421
463	Pindrai Kalan	24
464	Pindrai Khurd	19
465	Piparha	112
466	Pipariya	122
467	Pipariya	137
468	Pipariya	157
469	Pipariya	179
470	Pipariya	191
471	Pipariya	326
472	Pipariya	450
473	Pipariya	475
474	Pipariya	497
475	Pipariya	523
476	Pipariya	556
477	Pipariya (Atawari)	388
478	Pipariya (Choudari)	390
479	Pipariya (Jamuntya)	11
480	Pipariya (Mushran)	354
481	Piparpani	295
482	Piparpani	430
483	Piparsara	498
484	Piparsara	530
485	Pitehra	339
486	Pithehra (Bandho)	56
487	Poniya	400
488	Poniya	468
489	Pura	446
	R	
490	Raikheda	440
491	Raisen	9
492	Raja Kachhar	485
493	Raka	484
494	Rakhi	377
495	Ramkhiriya	220
496	Ramkhiriya (Sarsala)	48
497	Ramnagar	598
498	Ramniwari	420
499	Ram Pipariya	196
500	Rampura	45
501	Ranipindrai	95
502	Ranipipariya	212
503	Rankai	136
504	Ratamati	534
505	Ratikarar Kalan	118
506	Ratikarar Khurd	116
507	Ratomati	303
508	Rehli	187
509	Rehli	380
510	Rehli (Gada)	3
511	Rewanagar	120
512	Richha	336
513	Richhai	16
514	Rimjha	373
515	Rimjha	435
516	Robiya	593

ALPHABETICAL LIST OF VILLAGES

DISTRICT NARSIMHAPUR

Sl. No.	Name of Village	L.C. No.
1	2	3
	Narsimhapur Tahsil—*Contd.*	
517	Rohni	70
518	Ronsara	206
519	Ronsara	501
520	Ronsari	504
	S	
521	Sagonghat	42
522	Sagouni Kalan	99
523	Sagouni Kalan	102
524	Sagouni Khurd	90
525	Sagouni Khurd	98
526	Sagra	352
527	Sagri	30
528	Sahajpura	280
529	Sahajpura	422
530	Salaiya	284
531	Salaiya	335
532	Salaiya	545
533	Saliwada	455
534	Saliwada	581
535	Samnapur	110
536	Samnapur	236
537	Samnapur	369
538	Samnapur (Deori)	44
539	Sangapur	353
540	Sankal	367
541	Sankli	494
542	Sarasdol	25
543	Sarra	321
544	Sarra	479
545	Sarra	516
546	Sarsala	49
547	Sasbahu	145
548	Sawalrani	237
549	Sedhpipariya	591
550	Semra	258
551	Seoni	404
552	Seoni	564
553	Shrinagar	521
554	Shyam Kheda	281
555	Shyamnagar	599
556	Sihora	287
557	Silari	445
558	Silwani	568
559	Simariya	203
560	Simariya	218
561	Simariya	170
562	Simariya	460

Sl. No.	Name of Village	L.C. No.
1	2	3
	Narsimhapur Tahsil—*Concld.*	
563	Simariya Kalan	158
564	Simariya Khurd	156
565	Simri	461
566	Simri Dundi	360
567	Simri Dundi	365
568	Singhpur	214
569	Singodi	297
570	Singrampur	255
571	Sirkona	505
572	Sohjani	527
573	Suatala	7
574	Sukha	257
575	Sukri	531
576	Supla	96
577	Surajgaon	265
578	Surgi	198
579	Surwari	342
	T	
580	Tarwara	466
581	Tarwara	515
582	Tendu Kheda	512
583	Themi	359
584	Thuhari Kalan	327
585	Thuhari Khurd	325
586	Tighra	189
587	Tighra	398
588	Tighra	473
589	Tikri	407
590	Tindani	88
591	Tindni	94
592	Tinsara	155
593	Tirka	483
	U	
594	Umargarh	547
595	Umariya	542
596	Umariya	115
597	Umariya (Amthanu)	4
598	Umra	364
599	Usri	299
	V	
600	Vikrampur	65
	W	
601	Warheta	338

MADHYA PRADESH
DISTRICT NARSIMHAPUR

TAHSILS	AREA IN SQ-KM	NUMBER OF VILLAGES	URBAN CENTRES
GADARWARA	2190·0	476	1
NARSIMHAPUR	2286·4	601	3
TOTAL DISTRICT NARSIMHAPUR	5133·2	1077	4

NOTE:- 1. ACCORDING TO THE DIRECTOR OF LAND RECORDS THE DISTRICT HAS 666·8 KM² OF FOREST AREA, TAHSIL WISE BREAK-UP OF THE SAME IS NOT AVAILABLE.

2. ACCORDING TO THE SURVEYER GENERAL OF INDIA THE PROVISIONAL GEOGRAPHICAL AREA OF DISTRICT NARSIMHAPUR IS 5138·0 KM²

DISTRICT HEADQUARTERS
TAHSIL HEADQUARTERS
DISTRICT BOUNDARY
TAHSIL BOUNDARY
NATIONAL HIGHWAY
STATE HIGHWAY — SH
METALLED ROADS
UNMETALLED ROADS
RIVERS & STREAMS
TOWN
MARKET
REST HOUSE/TRAVELLERS BUNGALOW — RH
POST/TELEGRAPH OFFICE — PTO
RAILWAY WITH STATIONS — RS
BROAD GAUGE
HOSPITAL
DISPENSARY — D
HEALTH CENTRE — HC
PRIMARY HEALTH CENTRE — PHC
MATERNITY & CHILD WELFARE CENTRE — MCW
FAMILY PLANNING CENTRE
FOREST AREA
URBAN AREA

MADHYA PRADESH
DISTRICT NARSIMHAPUR

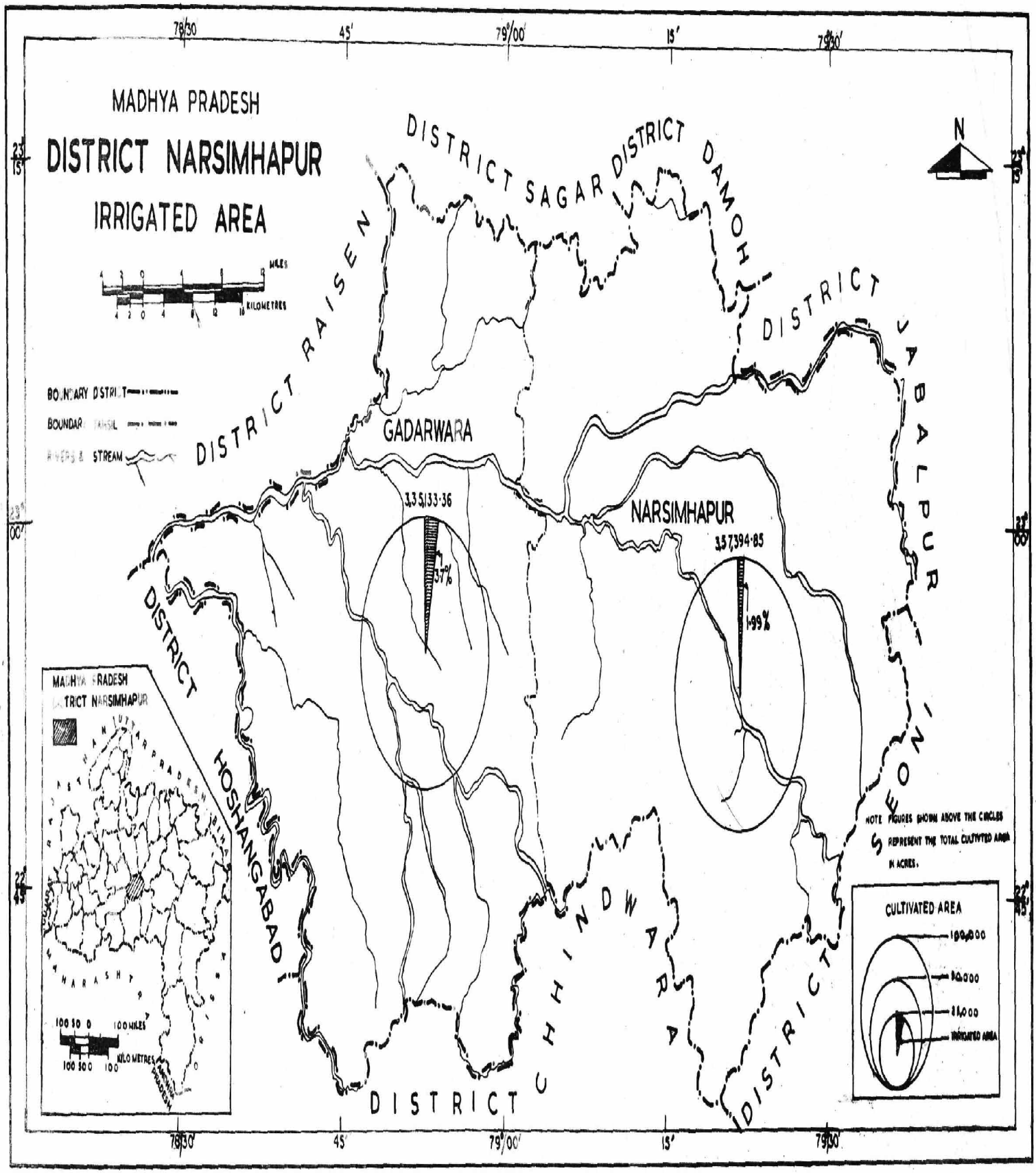
MADHYA PRADESH
DISTRICT NARSIMHAPUR
IRRIGATED AREA
78°30'
45'
79°00'
15'
79°30'
N
DISTRICT SAGAR
DISTRICT DAMOH
DISTRICT RAISEN
DISTRICT JABALPUR
SEONI
GADARWARA
NARSIMHAPUR
3,35,133·36
3·7%
3,57,394·85
1·99%
DISTRICT HOSHANGABAD
DISTRICT CHHINDWARA
DISTRICT
NOTE FIGURES SHOWN ABOVE THE CIRCLES REPRESENT THE TOTAL CULTIVATED AREA IN ACRES.
CULTIVATED AREA
IRRIGATED AREA
MILES
KILOMETRES
BOUNDARY DISTRICT
BOUNDARY TAHSIL
RIVERS & STREAM

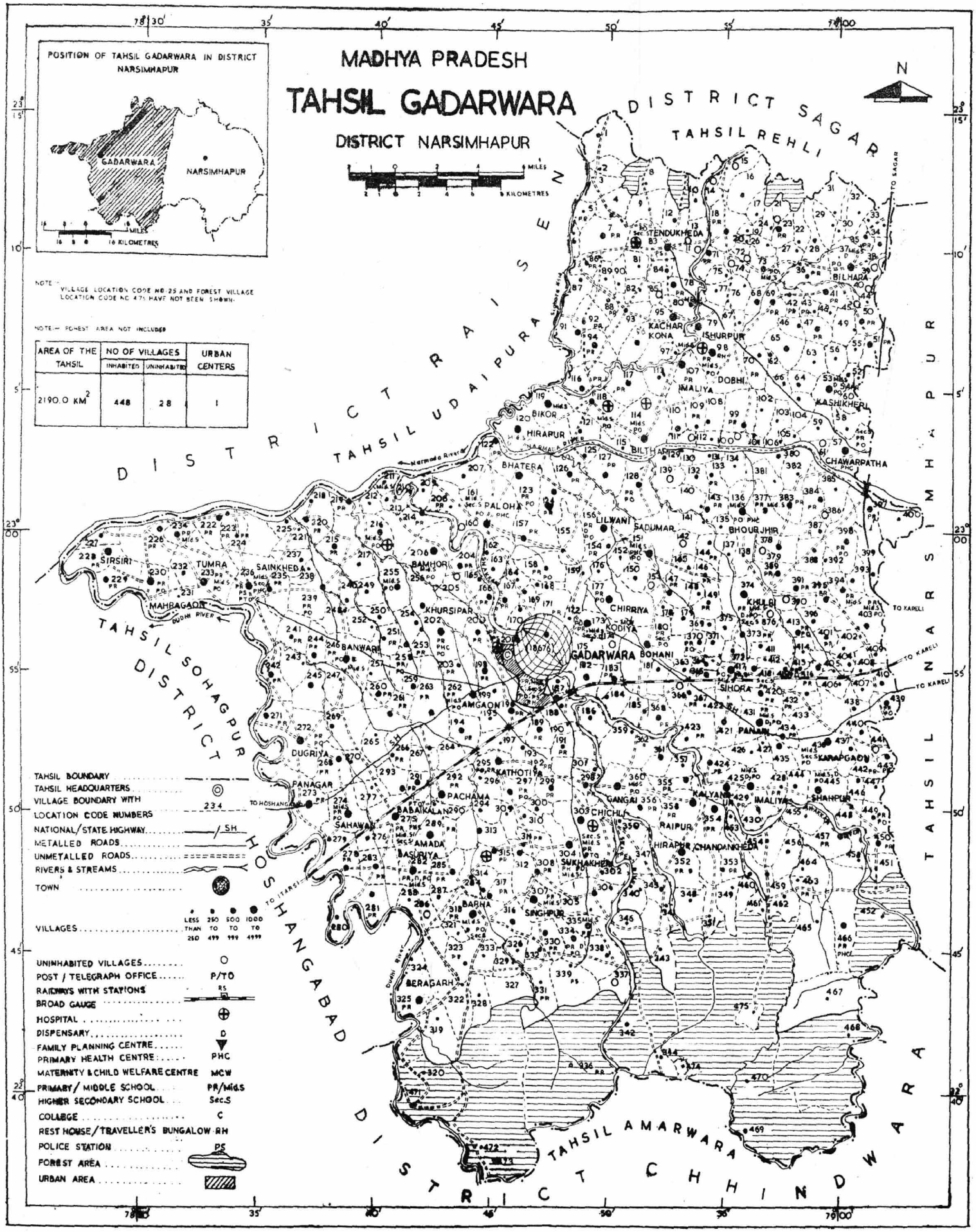

AREA OF THE TAHSIL	NO OF VILLAGES		URBAN CENTERS
	INHABITED	UNINHABITED	
2190.0 KM^2	448	28	1

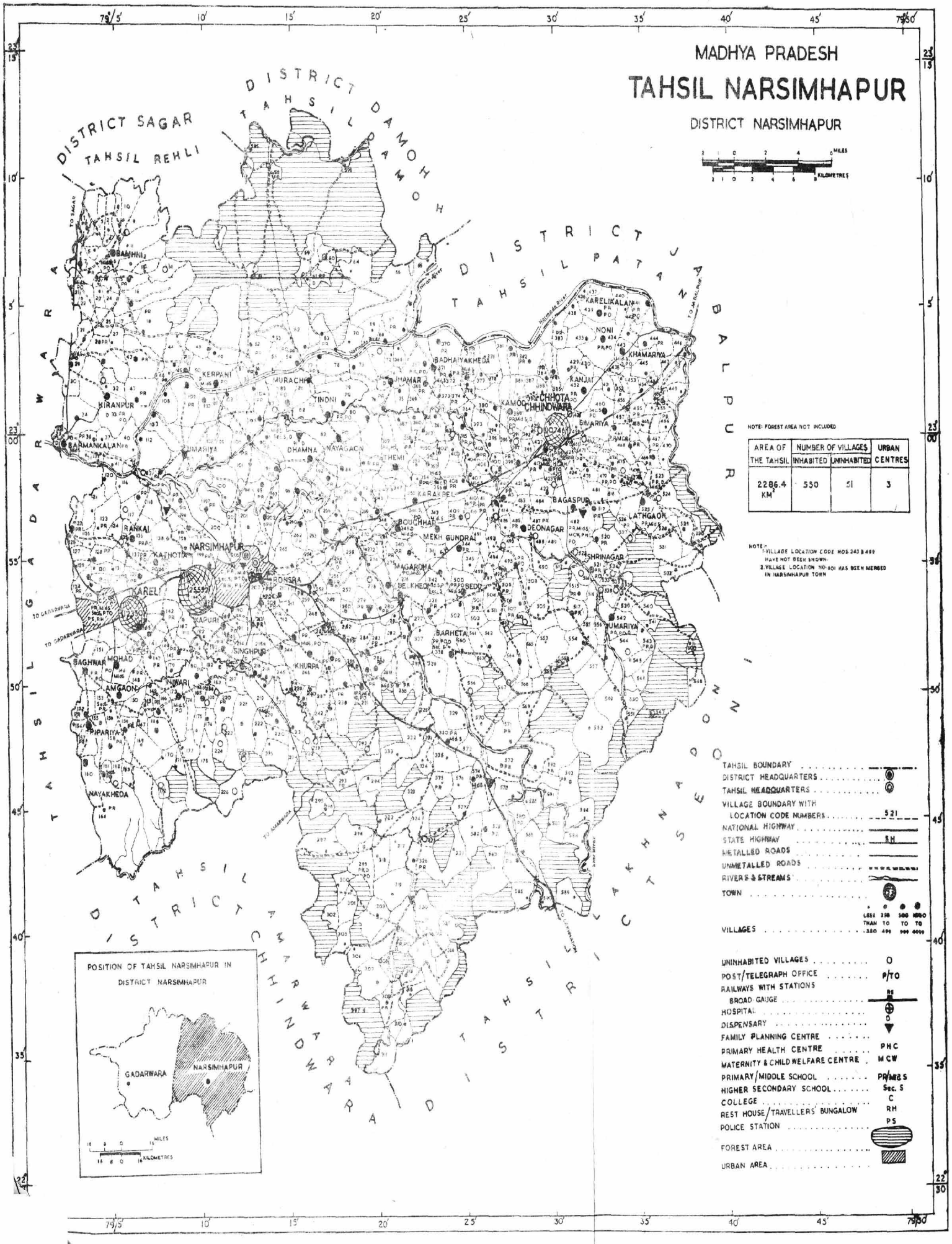

NOTE: FOREST AREA NOT INCLUDED

AREA OF THE TAHSIL	NUMBER OF VILLAGES		URBAN CENTRES
	INHABITED	UNINHABITED	
2286.4 KM²	550	51	3

NOTE:-
1. VILLAGE LOCATION CODE NOS. 243 & 499 HAVE NOT BEEN SHOWN.
2. VILLAGE LOCATION NO. 801 HAS BEEN MERGED IN NARSIMHAPUR TOWN

VILLAGE AND TOWN DIRECTORY

PART X (A)

EXPLANATORY NOTE

History :

Prior to 1951 there were no separate Census publications for every district. But at the time of preparatory arrangements for the first Census of Independent India, it was felt that Census statistics should be made available for smaller territorial units basic to the needs of an administration wedded to welfare of the masses. Accordingly, the scheme of District Census Handbooks was conceived and implemented. In view of the usefulness of separate publications for each district, further improvement was made at the time of 1961 Census by including non-Census data like climate, agriculture, co-operation, industry, banking, education, health etc. An introductory note was also added to highlight the more striking features. Unfortunately the desire to make district-wise Census publication very comprehensive resulted in late availability of the books to the users. Therefore, the organisers of the 1971 Centenary Census decided in favour of splitting the District Census Handbooks into three parts and thereby release maximum data, as and when available, so that the publication may have a useful life of seven to eight years of inter censal decennium.

Scope :

(a) Part A of the book is the Village and Town Directory. The Village Directory contains for each village particulars of amenities available in the field of education, medicine, power supply, drinking water supply, post and telegraph facilities and communications. In addition, data relating to particulars of land use, weekly market, places of religious, historical or archaeological interest in the village has also been included. The Town Directory gives for each town in the district in the form of suitable statements, the origin and status of the town administration, growth of population, functional category of the town, physical aspects and location, latest municipal financial statements, civic and other amenities, medical, educational and cultural facilities, trade, industry, commerce and banking facilities, population by religion and Scheduled Castes and Scheduled Tribes. The abbreviations used in the Directory have been explained separately.

(b) Part B contains for each village and town, the primary census data incorporating area, occupied residential houses, number of households, total population and its break-up by sex, Scheduled Caste and Scheduled Tribe population, literate population and working population by nine broad categories.

(c) Part C will mainly incorporate the administrative statistics pertaining to the district in all the fields of development. The other Census tables pertaining to the district regarding language, religion, migration, etc., will also be reproduced. There will be a write-up indicating the changes in the socio-economic and demographic characteristics of the district in the last decade.

Village Directory :

This is in the form of one statement. Important statistics for each village have been given under the main head-Amenities and Land Use Data. Other information regarding nearest town with distance, market, staple food and places of religious, historical or archaeological interest have also been given in separate columns. The information regarding "Amenities" cover items like educational and medical institutions, power supply, drinking water, communications and post and telegraph. Under "Land use", the break-up of the total area of the village has been indicated under sub-heads forest, irrigated, unirrigated, cultivable waste and area not available for cultivation.

(a) There are 1,077 villages in the two tahsils of the district and the number of villages, tahsil-wise, in 1961 and 1971 is as under :—

Sl. No.	Tahsil	1961	1971	Difference
1	2	3	4	5
1	Gadarwara	476	476	...
2	Narsimhapur	599	601	+2
	Total	1,075	1,077	+2

In 1961 there were 599 villages in Narsimhapur tahsil, including forest village Chouka which was uninhabited and the area of which was not available. In 1971, this uninhabited forest village was neither reported nor the information about its area and amenities is available and, therefore, it was left from computation and is not included in the total number of villages (601) of Narsimhapur tahsil. Three villages which were not included in the list of villages in 1961 have been indicated in this tahsil in 1971 and the reasons for the same are mentioned below :—

(a) Ramnagar (L. C. No. 33/2/598) and Shyamnagar (L. C. No. 33/2/599) are the two new forest villages.

(b) Habitation area of village Kandeli is within the statutory limits of Narsimhapur municipality but its revenue area has been treated as a separate village.

Since the habitation area of Kandeli village is within the statutory limits of Narsimhapur municipality the amenities available in the village have been treated as amenities available in Narsimhapur town.

The distribution of the villages with reference to their area in acres is as shown in the inset table below:—

Area (in Acres)	No. of villages
1	2
50 acres or less	...
51 — 100	3
101 — 200	22
201 — 500	226
501 — 1,000	416
1,001 — 2,000	331
2,001 — 5,000	72
5,001 and above	7
Total	1,077

Village Hiranpur (L. C. No. 33/2/493) in Narsimhapur tahsil has the smallest area of 60 acres and is located at a distance of 14.4 kms. from the nearest town, Chhota-Chhindwara, while village Badagaon (L.C. No 33/1/336) in Gadarwara tahsil has the largest area of 12,048.18 acres in the district and is located at a distance of 25.6. kms. from the nearest town, Gadarwara. In all 747 out of 1,077 villages are in the range of 501-2,000 acres. Seven villages are in the range of 5,001 acres and above. Maximum villages in each tahsil also come within the range of 501-2,000 acres as will be seen from the following table containing tahsil-wise data of villages :—

Area (in Acres)	Gadarwara	Narsimhapur	Total
1	2	3	4
50 acres or less	...	...	...
51 — 100	...	3	3
101 — 200	6	16	22
201 — 500	75	151	226
501 — 1,000	191	225	416
1,001 — 2,000	156	175	331
2,001 — 5,000	43	29	72
5,001 and above	5	2	7
Total	476	601	1,077

(*b*) *Educational Amenities* :—The total number of villages having various educational facilities within different distance ranges from the nearest town are as indicated in the inset table below :-

Distance from the nearest town	Total No. of villages	Number of villages having				
		Primary School	Middle School	High or Higher Secondary School	College	Others
1	2	3	4	5	6	7
5 kms. or less	87	34	2	2	...	...
6 — 10 kms.	150	60	12	4	...	...
11 — 15 kms.	192	76	13	7	...	...
16 — 25 kms.	413	131	32	4	1	...
26 — 50 kms.	214	56	12	5	...	1
51 — 100 kms.	21	4	...	...	...	...
101 — 200 kms.	...	...	...	...	...	...
201 kms. and above	...	...	...	...	...	...
Total	1,077	361	71	22	1	1

Maximum number of villages, 413, lie within the distance range of 16-25 kms. and maximum number of villages having primary and middle schools also lie within this range, while maximum number of villages having High/Higher Secondary School lie within the range of 11-15 kms. The number of educational institutions in the villages of different tahsils is given below:—

Sl. No.	Tahsil	Number of Educational Institutions: Higher Secondary/ High School	Middle School	Primary School	Others
1	2	3	4	5	6
1	Gadarwara	12	41	170	1 (Sanskrit pathshala)
2	Narsimhapur	10	32	199	1 (College)
	Total	22	73	369	2

Eight villages have two primary schools each while two villages have two middle schools each. The area of these villages with distances from the nearest town are indicated below :—

Sl. No.	Name of village	Tahsil	L.C.No.	Area of the village in acres	Distance from the nearest town in Kms. with name		Educational Institutions & number (if more than one): Primary School	Middle School	High/Higher Secondary School
1	2	3	4	5	6		7	8	9
1	Dhobhi	Gadarwara	33/1/ 98	3,177.72	Kareli	30.4		...	..
2	Kaudiya	Gadarwara	33/1/173	797.01	Gadarwara	4.8	2	...	...
3	Tumara	Gadarwara	33/1/233	3,058.66	Gadarwara	30.4	2	...	...
4	Thikoli	Gadarwara	33/1/234	1,162.64	Gadarwara	32.0	2	...	...
5	Saikheda	Gadarwara	33/1/236	3,510.47	Gadarwara	25.6	2	2	...
6	Babtkalan	Gadarwara	33/1/275	2,059.52	Gadarwara	14.4	2	2	...
7	Chichli	Gadarwara	33/1/303	2,072.45	Gadarwara	9.6	2	...	...
8	Barha	Gadarwara	33/1/318	2,241.10	Gadarwara	25.6	2	...	...
						Total	16	4	...

There is one college at village Barmankala (L. C. No. 33/2/35). This village is in Narsimhapur tahsil and is located at a distance of 17.6 kms. from Narsimhapur town. The area of this village is 1,067 acres.

(*c*) *Medical Facilities* :—The availability of medical facilities, per 100 sq. kms., tahsil-wise, is as given in the following inset table :—

Sl. No.	Tahsil	Total area (in sq.kms.)	No. of medical institutions of any kind per 100 sq.kms.
1	2	3	4
1	Gadarwara	2,192.54	1.5
2	Narsimhapur	2,278.84	1.3

The above table will show that medical facilities per 100 sq. kms. are more or less similar. The number of medical institutions, tahsil-wise, is as indicated below :—

Sl. No.	Tahsil	No. of medical institutions
1	2	3
1	Gadarwara	35
2	Narsimhapur	30
Total		65

(*d*) *Power Supply* :—The number of villages with electric power supply within various ranges of distance from the nearest town are as indicated in the inset table below :—

Distance from the nearest town	Total No. of villages	No. of villages with electric power supply
1	2	3
5 kms. or less	87	30
6 — 10 kms.	150	28
11 — 15 kms.	192	33
16 — 25 kms.	413	42
26 — 50 kms.	214	6
51 — 100 kms.	21	...
101 — 200 kms.	...	...
201 — kms. and above	...	...
Total	1,077	139

It would be seen from the above that about 12 percent of the total number of villages have electricity and about 99 percent of them are in the distance range up to 25 kms. The number of villages having electric power supply, tahsil-wise, is as below :—

Sl. No.	Tahsil	Total No. of villages	Villages having electric power supply	Percentage of villages covered by electricity
1	2	3	4	5
1	Gadarwara	476	75	15.75
2	Narsimhapur	601	64	10.65
Total		1,077	139	

The percentage (about 12) of villages having electric power supply is more than the State percentage (about 7). Within the district, villages of Narsimhapur tahsil have comparatively less of this facility.

(*e*) *Communications* :—The total number of villages and the number of villages connected by different types of communications, falling in different distance ranges from the nearest town, are indicated in the inset table below :—

Distance from the nearest town	Total No. of villages	Number of villages connected by				
		Pucca road	Kutcha road	Pucca road & Rail	Kutcha road & Rail	Others
1	2	3	4	5	6	7
5 kms. or less	87	21	28	3	1	2
6 — 10 kms.	150	42	71	...	...	3
11 — 15 kms.	192	35	107	...	...	2
16 — 25 kms.	413	59	248	3	...	6
26 — 50 kms.	214	23	107	1	...	...
51 —100 kms.	21	13	5	...	...	...
101 —200 kms.	...	...	...	...	...	...
201 kms. and above	...	—	...	...	...	...
Total	1,077	193	566	7	1	13

Few villages are served by "pucca" road. Out of 1,077 villages in the district, 767 villages are served by either " pucca " or " kutcha " roads. The number of villages served by "pucca" roads, tahsil-wise, and

the total number of villages with percentage covered are as under :—

Sl.No.	Tahsil	Total No. of villages	No. of villages having 'pucca' road	Percentage
1	2	3	4	5
1	Gadarwara	476	74	15.54
2	Narsimhapur	601	126	20.97
	Total	1,077	200	

Comparatively, Narsimhapur tahsil has better communication facility.

(*f*) *Post and Telegraph* :—The total number of villages in the tahsils of the district having post offices and telegraph offices are given below :—

S.No.	Name of tahsil	Total No. of villages	No. of villages having post offices	No. of villages having telegraph offices	No. of villages having telephone
1	2	3	4	5	6
1	Gadarwara	476	51	3	2
2	Narsimhapur	601	49	...	...
	Total	1,077	100	3	2

The number of post offices per 100 sq.kms. area in each tahsil is as indicated in the following inset table :—

S.No.	Name of tahsil	Total area in sq.kms.	No. of post offices per 100 sq.kms.
1	2	3	4
1	Gadarwara	2,192.54	2.3
2	Narsimhapur	2,278.84	2.1

It would be seen that postal facilities are more or less similar.

(*g*) *Staple Food* :—"Jowar" and Wheat constitute staple food in quite a good number of villages of the district, while Rice and kodo also constitute staple food in few villages.

(*h*) *Land Use Pattern* :—(i) According to the village papers, about 15.5 percent of the area in the district is under forest. The percentage of the forest area, tahsil-wise, is indicated below :—

S.No.	Tahsil	Percentage
1	2	3
1	Gadarwara	12.55
2	Narsimhapur	18.39

It may be noticed that Narsimhapur tahsil has relatively more forest area.

(ii) The net cropped area in the year 1969 increased by 10.02 percent as compared to the area in 1960-61. The percentage of area under irrigation to area under crops during the years 1960-61 and 1968-69 comes to 1.08 and 2.74, respectively. The area under irrigation during this period increased by 179.89 percent.

(iii) The following inset table shows the average percentage of cultivable waste per village in different distance ranges from the nearest town :

Distance	Number of villages	Total cultivated land	Average cultivated land per village	Total cultivable waste	Average cultivable waste per village	Percentage of average cultivable waste per village to average cultivated land per village
1	2	3	4	5	6	7
5 kms. or less	87	54,000.37	620.69	10,104.79	116.16	18.71
6 — 10 kms.	150	104,922.21	699.48	19,764.94	131.77	18.84
11 — 15 kms.	192	139,217.88	725.09	29,850.48	155.47	21.44
16 — 25 kms.	413	259,792.01	629.04	66,323.66	160.59	25.53
26 — 50 kms.	214	114,146.74	533.40	33,710.73	157.23	29.48
51 — 100 kms.	21	12,098.00	576.09	3,159.26	150.44	26.11
Total	1,077	684,177.21	...	162,913.86	...	...

Ordinarily, the nearer a village to an urban area, the lesser is the proportion of cultivable waste but it may be noticed from the above table that there is deviation in the distance range 51-100 kms. In the whole district, 162,914 acres (in round figures) of land has been classified as cultivable waste which constitutes about 15 percent of the total area of the villages in the district. The percentage of cultivable waste in each tahsil s as indicated below:—

Sl. No.	Name of tahsil	Percentage of cultivable waste
1	2	3
1	Gadarwara	15.75
2	Narsimhapur	13.78

This table would show that comparatively more cultivable waste is located in Gadarwara tahsil.

Town Directory :

This is in the form of Seven Statements. But before discussing the information collected in the Seven Statements, it would be better to first understand certain concepts which determines urban areas.

(*i*) *Definition of town* :—A 'town' in the 1961 Census was either—(i) a Municipality, Cantonment or Corporation; or (ii) a habitation with a population of at least 5,000, with atleast three-fourths of the adult male population engaged in non-agricultural pursuits. Accordingly there were 219 towns in the State. However, seven towns did not satisfy either the minimum population criterion or the one relating to ratio of non-agricultural adult males being 75% or more. But the list already finalised was not changed subsequently; the reason for not disturbing the original list of towns was that as many as 14 habitations which did not satisfy one or the other of the criteria laid down earlier managed to get included in the list of towns as Municipalities and inclusion of seven more such towns was not supposed to introduce greater demographic distortion than what was already present. In the 1971 Census there was no material change in the concept of town and a list of 247 towns was prepared originally. Three more towns were added in the list due to the fact that two places were declared as municipal and the third fulfilled the necessary criterion to qualify a place as urban and ultimately 250 towns were recognised in the State. All areas which are not towns have been included in the list of villages.

(*ii*) *Urban Agglomeration* :— The concept of Urban Agglomeration has been adopted for the 1971 Census with the intention to present the population data in the District Census Handbook in respect of urban areas in such a manner that "*de-facto* urban agglomeration" is a recognisable entity, data pertaining to which will be the sum of the data of not only the *de-jure* (within Municipal/other statutory limits) urban area but also of its outgrowths in different directions which are obviously urban in character and form a continuous urban spread. This has been considered necessary so that future comparisons or studies of the particular urban agglomeration is factual and not vitiated by the time differential which exists between the delineation of municipal boundaries and the actual growth of the urban area.

(*iii*) *Standard Urban Area* :—This new concept has been developed for the 1971 Census and the essentials of a Standard Urban Area are :—

(1) It should have a core town of a minimum population size of 50,000.

(2) The contiguous areas made up of other urban as well as rural administrative units should have close socio-economic links with the core town and

(3) The probabilities are that this entire area will get fully urbanised in a period of two to three decades. This concept has been developed to provide comparable data for a definite area of urbanisation continuous for three decades which would give a meaningful picture.

The Seven Statements:—Very useful data regarding the towns have been given in the statements and they have been collected and compiled from various agencies and official publications. The source and period of the information has been indicated below each Statement. It would not be out of place to mention here that analysis of data collected from diverse sources has its own limitations, mostly due to sketchy and incomplete information. All the same, the data compiled and presented throws sufficient light on the present stage of progress in each town.

(*i*) *Statement No. I* :—This statement presents the basic data relating to population of the towns for each decennium from 1901 to 1971 and the civic administration status in 1970. The civic administration status of the town indicates the authority incharge of its administration. Thus a town could have a Municipal Corporation, a Municipality, a Cantonment Board, a Gram Panchayat, a Notified Area Committee, etc.

(*ii*) *Statement No. II* :—This statement contains information regarding Location (latitude and longitude), annual rainfall, temperature, distance from the nearest city with population of 1 lac or more and State, District and Tahsil headquarters. Distances from Railway Station and Bus route have also been indicated.

(*iii*) *Statement No. III* :—This statement contains information regarding receipt and expenditure of local bodies under different main heads indicating the indebtedness and general financial position and expenditure on public utility works. The information has been furnished for the years 1968-69, 1969-70 and 1970-71 in order to have an idea whether the concerned urban body is improving financially or not.

(*iv*) *Statement No. IV* :—This statement contains information regarding amenities, *e.g.*, road length, sewerage system, types of latrines, water supply, fire-fighting service etc. in the different towns.

(*v*) *Statement No. V* :—This statement contains information regarding various important facilities available in the town *viz.*, medical, educational, recreational and cultural.

(*vi*) *Statement No. VI* :—This statement throws light on the business and credit facilities commanded by the towns and contains information regarding trade, commerce, industry and banking.

(*vii*) *Statement No. VII* :— This statement contains data regarding population by religion and Scheduled Castes/Scheduled Tribes with male/female break-up for the year 1971. This is the only statement based on 1971 Census figures.

Towns :

There are two tahsils and four towns in Narsimhapur district as indicated below :—

Sl.No.	Tahsil		Town	Location Code No.	Class
1	2		3	4	5
1	Gadarwara	1	Gadarwara	33/II	IV
2	Narsimhapur	2	Kareli	33/III	IV
		3	Chhota-Chhindwara	33/IV	IV
		4	Narsimhapur	33/I	III

Both the tahsil headquartes are towns. Narsimhapur is also the headquarter of the district. Kareli was recognised as a town in 1941 while the other places continue to be recognised as towns since 1901. None of these towns have ever been derecognised. There is no urban outgrowth in any town. There is no town in the district having population of over 50,000 and, therefore, there is no Standard Urban Area.

Statement I :—(i) The category of town administration in 1970 has been indicated in column 5 of the statement. All the towns have municipality.

(ii) The population of all the towns, except Kareli, fell during the decades as indicated below:—

Sl. No.	Name of town	Decade population		Reduction in population
		Year	Population	
1	2	3	4	5
1	Gadarwara	1901	8,198	
		1911	4,715	3,483
2	Chhota-Chhindwara	1901	4,216	
		1911	3,404	812
		1921	3,836	
		1931	3,671	165
3	Narsimhapur	1901	11,233	
		1911	10,630	603
		1921	9,839	791

The population of the towns have, by and large, shown constant increase in every decade after their recognition as towns except during the periods mentioned above.

During the decade 1901 - 1911, all the then existing three towns lost in population and the loss in the case of Gadarwara was quite high. This was mainly due to high mortality from fever, bowel complaints supplemented by attacks of cholera in 1906 and 1908. Plague also caused heavy mortality in the years 1903, 1904, 1907 and 1910.*

During 1911-1921, only Narsimhapur showed a fall in population while there was no reduction in population of the then existing other towns despite the very severe wide spread fatal influenza epidemic which caused heavy mortality**. This is perhaps due to the fact that rural population came to urban areas in the hope of medical facilities.

Chhota-Chhindwara slightly reduced in population during the decade 1921-1931, while the district population increased and this may be mainly due to migration within the district.

(iii) Column 14 of the statement shows the functional classification of the towns in 1961 as indicated in the following inset table:-

Functional Category	Total No. of towns
1	2
Trade & Commerce-*cum*-Primary Activity-*cum*-Service	1
Industry-*cum*-Service	1
Service-*cum*-Trade & Commerce -*cum*-Industry	1
Service-*cum*-Industry	1

The method adopted for the functional classification is elucidated below:-

(b) The nine industrial categories were grouped into the following five functional characteristics:-

(i) Primary Activities (Comprising Category I, Cultivation, II - Agricultural Labourer and III - Mining and Quarrying, Fishing, Livestock, Hunting, etc.)

(ii) Industrial (Comprising Category IV - Household Industry, V—Manufacturing other than Household Industry and VI—Construction)

(iii) Commercial (Comprising Category VII - Trade and Commerce)

(iv) Transport (Comprising Category VIII—Transport, Storage and Communications)

(v) Services (Comprising Category IX—Other services)

The percentage of total workers under the above five functional characteristics were calculated for each town and the predominant function(s) of each town was/were determined. If one functional characteristic of a town absorbed more than 40 percent of the total workers the town was designated by that function. In case no single characteristic claimed 40 percent of the workers, two predominant characteristics together claiming a percentage of 60 or above were taken to represent the town. If these two failed to account for 60 percent of the total workers, the first three characteristics were taken to represent the town.

Statement II :— The physical and locational aspects as in 1969 have been covered. Greater portion of the district consists of a wide alluvial basin in the upper half of the Narmada valley. To the north, the valley is overlooked by the Vindhyan escarpments while to the south, the northern face of the Satpura range over-looks the valley running almost in a line parallel to the Narmada river. The towns get annual rainfall of 1,241 m. m. to 1,383 m. m. The range of maximum and minimum temperature of the towns is 41°c and 8°c. It may be mentioned here that the railway station of Chhota-Chhindwara is known as Gotegaon. All the towns are on the bus route and have railway facility. The district headquarter, Narsimhapur, is at a distance of 253 kms. by road from the State headquarter, Bhopal. Jabalpur is the nearest city from the towns of the district.

Statement III :— On the basis of population of 1971, the four towns of the district have been categorised as under:—

Sl.No.	Name of town	Population in 1971	Class
1	2	3	4
1.	Gadarwara	18,676	IV
2.	Kareli	12,350	IV
3.	Chhota Chhindwara	10,746	IV
4.	Narsimhapur	25,552	III

The statement would show that the total expenditure is within the total receipts of the local bodies except in the following cases:—

* District Census Handbook-Census of India 1961, Narsimhapur district, page xliii.

** I bid.

Sl. No.	Local body in the town of	Year of excess expenditure	Total Receipt	Total expenditure	Amount by which the expenditure is more than receipt	Percentage of excess expenditure to total receipt
1	2	3	4	5	6	7
1.	Kareli	1968-69	151,300	218,700	67,400	44.54
		1969-70	131,100	138,800	7,700	5.87
		1970-71	150,300	161,100	10,800	7.19
2.	Gadarwara	1968-69	325,800	344,500	18,700	5.74
		1969-70	325,800	344,600	18,800	5.72
		1970-71	387,000	427,600	40,600	10.49
3.	Narsimhapur	1968-69	242,400	252,500	10,100	4.17

Column 7 of the above table would show that the percentage of excess expenditure to total receipts of the local bodies of Gadarwara and Kareli is more than ten for the years indicated in the table. This percentage of excess expenditure of Kareli for the year 1968-69 is quite substantial (44.54). The total receipts of the local bodies have, by and large, shown an upward trend except in the following cases: —

Sl. No.	Local body in the town of	Year
1	2	3
1	Kareli	1969-70
2	Chhota-Chhindwara	1970-71

This is mainly due to shortfall in receipts through taxes etc. Receipts through taxes etc. have also shown, by and large, an upward trend during these years except in the following cases:—

Sl. No.	Local body in the town of	Year	Extent of shortfall
1	2	3	4
1	Kareli	1969-70	3,500
2	Gadarwara	1969-70	3,700
3	Chhota-Chhindwara	1970-71	4,400

Government grants have been received by all the local bodies but loan has been taken only by the local bodies of Gadarwara and Narsimhapur. The per capita receipt and expenditure under broad heads is indicated in the inset table below:—

Class of town	No. of towns	Year	Per Capita (in Rupees)						
			Receipt			Expenditure			
			Total receipt	Receipt through taxes etc.	Receipt from all other sources	Total expenditure	Expenditure on Public Health Conveniences	Expenditure on Public Institutions	Expenditure on all other aspects
1	2	3	4	5	6	7	8	9	10
Class I 100,000 & above	...	...	...	...	...	...	...	..	—
Class II 50,000 —99,999	...	...	...	...	...	...	...	...	...
Class III 20,000 —49,999	1	1968-69	9.49	7.14	2.35	9.88	3.60	0.35	5.93
		1969-70	12.05	8.64	3.41	11.65	4.33	0.32	7.00
		1970-71	13.86	9.82	4.04	13.56	5.88	0.30	7.38
Class IV 10,000 —19,999	3	1968-69	13.87	9.33	4.54	15.79	6.56	0.91	8.32
		1969-70	13.76	9.28	4.48	13.82	5.21	0.92	7.69
		1970-71	15.43	10.36	5.07	16.41	6.54	0.82	9.05
Class V 5,000—9,999	...	...	...	...	...	...	...	...	...
Clats VI Below 5,000	...	...	...	...	...	...	...		...

The above inset table would show that on the whole the total per capita receipt matches fairly well with the total per capita expenditure. The per capita expenditure on public health and conveniences as against the per capita receipt through taxes etc. is encouraging. The expenditure of quite a good number of local bodies, shown in column 15 of the statement No. III under head "others" constitutes a high percentage of the total expenditure.

Statement IV :—All the towns have electricity and street lights. Water tap facility is available only in Gadarwara while fire brigade is not available in any town.

Statement V :—(i) *Medical facilities* : Hospital facility is availabe at Gadarwara and Narsimhapur, while Kareli has only Health Centre. Family Planning Clinic is available only at Narsimhapur. The number of beds per thousand population has been indicated in the inset table below :—

Total No. of beds in Medical Institutions	No. of beds per 1000 Population
1	2
87	1.3

(ii) *Educational facilities* :—Narsimhapur has one combined college while other towns have one Arts and Commerce College each. Every town has Higher Secondary/High School facility. The number of Higher Secondary/High Schools, Middle Schools and Primary school per thousand population is shown in the following inset table. For a more realistic appreciation the population in the age-group 0–14 has been considered for Primary and Middle Schools while population in the age-group 15-19 has been considered for Higher Secondary/High Schools :—

Sl. No.	Name of the town	Number Per 1,000 Population		
		Higher Secondary or Secondary School	Middle School	Jr.Secondary/ Primary School
1	2	3	4	5
1	Kareli	2.4	0.2	0.4
2	Gadarwara	2.2	0.1	0.5
3	Chhota-Chhindwara	1.8	0.2	1.0
4	Narsimhapur	1.5	0.2	0.8

(iii) *Recreational and cultural facilities* :— Libraries and reading rooms are available in all the towns while cinema houses are available in towns other than Chhota-Chhindwara.

Statement VI:—Every town has banking facility. Agricultural and non-agricultural credit societies are available in all the towns except that there is no non-agricultural credit society in Kareli. Rice, Cloth, Cement and Ground-nut oil are the important items of import in the four towns, while the main items of export are gram, pulse and "bidi". Card-boards and soap are the items of local manufacture at Chhota-Chhindwara and Narsimhapur, respectively.

Statement VII:—About 38 percent of the urban population of the district is in Narsimhapur town and it is followed by Gadarwara, Kareli and Chhota-Chhindwara where the percentage of urban population is about 28, 18 and 16, respectively. Majority of the urban population follow hindu religion; next come followers of islam religion except in Chhota-Chhindwara, where their percentage is only 5.19. In this town the second place is claimed by the followers of Jain religion and their percentage is about 13. In all the towns the percentage of people following hindu religion is over 80 percent as would be seen from the following table :—

Sl.No.	Town	Percentage in round figures	
		Hindu	Islam
1	2	3	4
1	Kareli	84	7
2	Gadarwara	89	7
3	Chhota Chhindwara	81	5
4	Narsimhapur	83	12

The percentage of the people following other religions is not very significant, except in Chhota-Chhindwara, where the percentage of people following Jain religion is about 13 as indicated above. There is no population following Boudh religion in three of the four towns. Scheduled Caste population is more than 10 percent in Gadarwara and Chhota-Chhindwara, while in other towns the percentage is less than 10. Scheduled Tribe population is about 7 to 10 percent in Chhota-Chhindwara and Kareli, while in other towns it is not even 5 percent.

VILLAGE DIRECTORY

VILLAGE Amenities GADARWA A

L.C. No.	Name of village	Total area of the village (in acres)	Amenities available within the villages					
			Educational	Medical	Power Supply	Drinking water	Communication	Post and Telegraph
1	2	3	4	5	6	7	8	9
1	Marrawan	2,601.85	...	...	...	W	KR	...
2	Bramhi	614.84	...	...	...	W	KR	...
3	Khakredi	952.34	...	...	...	W	KR	...
4	Mahua Kheda	1,068.98	...	...	...	W	KR	...
5	Piparwani	556.71	PR (1)	...	...	W	KR	...
6	Bareli	382.23	...	...	...	W	KR	...
7	Dhilwar	2,052.41	PR (1)	...	...	W	KR	...
8	Bhourpani	984.15	...	...	...	W	KR	...
9	Jamanpani	1,319.03	...	...	...	W	KR	...
10	Alanpur	917.24	...	...	...	W	KR	...
11	Chhitapar	195.35	...	...	...	...	...	...
12	Sagauni	1,496.00	...	...	...	W	KR	...
13	Budha	816.29	...	...	...	...	...	...
14	Parasiya	907.19	...	...	...	...	...	...
15	Kotkherj	1,082.81	...	...	...	...	...	...
16	Ghughri	1,690.41	...	...	...	W	KR	...
17	Hathni	600.47	...	...	...	W	KR	...
18	Rampura	1,651.84	PR (1)	...	...	W	KR	...
19	Dub Kheda	360.23	...	...	...	W	KR	...
20	Mudhapar	151.16	...	...	...	W	KR	...
21	Rajgadha	538.40	...	...	...	...	...	...
22	Juda	666.20	...	...	...	W	KR	...
23	Piparwani	668.97	PR (1)	...	...	W	KR	...
24	Jujhari	415.19	...	...	...	W	KR	...
25	Badiya	148.29	...	...	...	W	KR	...
26	Kukwara	356.80	...	...	...	W	KR	...
27	Bans Kheda	716.09	...	...	...	W	KR	...
28	Bijora	959.47	...	...	...	W	KR	...
29	Khairi	725.00	...	...	...	W	KR	...
30	Mahguwan	621.30	...	...	...	W	KR	...
31	Chauki	988.76	...	...	...	W	KR	...
32	Jagnnathpur	1,096.22	...	...	...	W	KR	...
33	Bira	467.71	...	...	...	...	...	...
34	Awanriya	471.11	...	...	...	...	...	...
35	Gundrai	532.96	PR (1)	...	...	W	PR	...
36	Manakpur	997.86	PR (1)	...	...	W,R,TW	PR	...
37	Bilhara	1,717.93	Mid.S.(1)	D(1)	...	W,TW,R	PR	PO
38	Charguwan	570.42	...	...	...	W,R,TW	PR	...
39	Katangi	239.32	...	...	...	R	PR	...
40	Sagra	284.29	...	...	...	R	PR	...
41	Nadiya	1,515.40	PR (1)	...	...	W	KR	...
42	Gutori	828.88	PR (1)	...	...	W	KR	...
43	Simariya	363.55	PR (1)	...	...	W	KR	...
44	Kohani	250.40	...	...	...	W	KR	...
45	Jhikoli	180.94	...	...	...	W	KR	...
46	Khumer Kheda	382.62	...	...	...	W,TW	PR	...
47	Padariya	845.18	PR (1)	...	...	W,TW	KR	...
48	Jamuniya	299.99	...	...	...	W,TW	KR	...
49	Ronsara	727.82	...	...	...	W,TW	KR	...
50	Deori	737.59	PR (1)	...	...	W,TW	PR	...

DIRECTORY and Land Us
TAHSIL

Staple Food	Land use (*i. e.* area under different types of land use) in acres: Forest	Irrigated	Un-Irrigated	Culturable waste (*i.e.* pasture and grazing land etc.)	Area not available for cultivation	Nearest town & distance in Kms.	Day of weekly market, if any, held in village	Remarks including any place of religious, historical or archaeological interest	L.C. No.
10	11	12	13	14	15	16	17	18	1
Jowar, Kodo	1,853·52	...	485·00	198·26	65·07	Kareli 51·2	...	...	1
Jowar, Kodo	320·71	...	125·96	144·48	23·69	Kareli 48·0	...	...	2
Jowar, Kodo	333·67	...	347·27	242·29	29·11	Kareli 48·0	...	...	3
Jowar, Kodo	419·82	...	359·45	202·53	87·18	Kareli 44·8	...	...	4
Jowar, Kodo	...	...	295·33	240·97	20·41	Kareli 48·0	...	...	5
Jowar, Kodo	3·02	...	155·18	206·72	17.31	Kareli 48·0	...	...	6
Jowar, Kodo	289·13	10·70	915·58	760·72	76·28	Kareli 44·8	...	...	7
Jowar, Kodo	547·49	...	338·03	79·32	19·31	Kareli 48·0	...	...	8
Jowar, Kodo	202·28	25·97	423·93	384·29	282·56	Kareli 44·8	...	...	9
Jowar, Kodo	355·82	...	299·98	225·37	36·07	Kareli 48·0	...	...	10
...	...	9·97	127·68	32·43	25·27	Kareli 12·8	...	...	11
Wheat, Rice	188·28	24.67	545·45	677·57	60·03	Kareli 40·0	...	...	12
...	175·67	5·42	236·70	362·91	35·59	Kareli 40·0	...	...	13
...	492·47	...	183·19	189·23	42·30	Kareli 40·0	...	...	14
...	550·96	...	88·90	394·77	48·18	Kareli 40·0	...	...	15
Rice, Wheat	946·52	7·27	481·51	223·16	31·95	Kareli 46·4	...	...	16
Wheat, Rice	296.65	2.41	238·12	48·85	14·44	Kareli 46·4	...	...	17
Wheat,Jowar	239·08	2·00	1,022·24	319·08	69·44	Kareli 43·2	...	...	18
Wheat, Rice	17·23	0·58	315·13	11·62	15·67	Kareli 46·4	...	...	19
Wheat, Rice	...	...	145·93	3·32	1.91	Kareli 46·4	...	...	20
...	140·92	5·40	317·43	46·10	28·55	Kareli 46·4	...	...	21
Wheat, Rice	163·58	1·27	428·75	47·13	25·47	Kareli 26·0	...	...	22
Wheat, Rice	199·53	6·58	356·58	67·07	39·21	Kareli 43·2	...	...	23
Wheat, Rice	...	8.27	286·56	31·38	88·98	Kareli 43·2	...	...	24
Wheat, Rice	...	...	143·63	2·53	2·13	Kareli 43·2	...	...	25
Wheat, Rice	...	...	327·80	19·00	10·00	Kareli 43·2	...	...	26
Wheat, Rice	...	5·85	640·39	134·05	35·80	Kareli 41·6	...	...	27
Wheat, Rice	...	...	467·35	184·56	307·56	Kareli 48·0	...	...	28
Wheat, Rice	111·66	...	210·02	382·94	20·38	Kareli 46·4	...	...	29
Wheat, Rice	45·22	...	449·22	93·96	32·90	Kareli 44·8	...	...	30
Wheat, Rice	769·41	...	194·95	16·97	7·43	Kareli 44·8	...	...	31
Wheat, Rice	485·95	...	414·72	146·99	48·56	Kareli 49·6	...	...	32
...	282·33	...	58·60	104·24	22·54	Kareli 48·0	...	...	33
...	84·01	0·98	267·99	89·07	29·06	Kareli 48·0	...	...	34
Wheat, Rice	...	...	490·24	24·12	18 60	Kareli 36·8	...	...	35
Wheat, Rice	...	...	707·45	233.28	57·13	Kareli 35·2	...	...	36
Wheat, Rice	...	20·25	1,532·00	26·30	139·38	Kareli 32·0	Thursday, Friday	...	37
Wheat, Rice	...	...	477·84	35·69	56,89	Kareli 32·0	...	...	38
Wheat, Rice	...	...	197·70	33·32	8·30	Kareli 33·6	...	...	39
...	...	2·00	239·43	30·76	12·10	Kareli 32·2	...	...	40
Wheat, Rice	...	2·50	1,348·00	115.90	49·00	Kareli 0·0	...	...	41
Wheat, Rice	...	...	580·86	220·05	27·97	Kareli 43·2	...	...	42
Wheat, Rice	...	0·25	301·49	34·71	27·10	Kareli 43.2	...	...	43
Wheat, Rice	...	2·00	137·19	96·21	15·00	Kareli 44·8	...	...	44
Wheat, Rice	...	...	121·79	53·15	6·00	Kareli 44·8	...	...	45
Wheat, Rice	...	...	265·99	104·31	12·32	Kareli 33·6	...	...	46
Wheat, Rice	...	8·84	695·23	102·24	38·87	Kareli 30·4	...	...	47
Wheat, Rice	...	...	238·33	44·69	16·97	Kareli 30·4	...	...	48
Wheat, Rice	...	...	684·03	17.39	26·40	Kareli 28·8	...	...	49
Wheat, Rice	...	59·54	589·33	42.88	45·84	Kareli 28·8	...	...	50

VILLAGE DIRECTORY

L.C. No.	Name of village	Total area of the village (in acres)	Amenities available within the villages					
			Educational	Medical	Power Supply	Drinking water	Communication	Post and Telegraph
1	2	3	4	5	6	7	8	9
51	Lolri	1,313.87	PR (1)	...	...	W	PR	...
52	Imjhiri	248.13	...	...	...	W	KR	...
53	Kashi Kheri	1,000.57	Mid.S.(1)	D(1)	...	W	KR	PO
54	Dhigsara	391.53	PR (1)	...	...	W	KR	...
55	Bamhori	504.90	...	...	...	W	KR	...
56	Sukha Dhigsara	557.49	...	...	...	W	KR	...
57	Chawarpatha	1,571.32	PR(1),Sec.S.(1)	HC(1)	...	W,TW	PR	PO
58	Vishnupur	979.28	...	...	...	W	PR	...
59	Keshli	1,337.96	...	...	...	W	PR	...
60	Bharkheda	450.11	...	...	...	W,TW	PR	...
61	Badiya Ghat	657.91	...	...	...	...	...	...
62	Imaliya	476.67	...	...	...	W	KR	...
63	Chilka	1,029.59	...	...	...	W	KR	...
64	Damohiya	672.61	...	...	...	W	KR	...
65	Bandha	1,403.38	...	...	...	W	KR	...
66	Mahguwan	585.48	...	...	...	W	KR	...
67	Mehda	485.96	...	...	...	W	KR	...
68	Khairi	496.96	...	...	...	W	KR	...
69	Barkunda	1,703.90	...	...	...	W	KR	...
70	Nourangpur	949.21	PR (1)	...	...	W	KR	...
71	Khamriya	696.86	PR (1)	...	..	W,TW	KR	...
72	Mehka	302.97	...	...	...	...		...
73	Bilguwan	1,216.44	Mid.S.(1)	...	...	W	KR	PO
74	Bijora	396.56	...	...	...	...	...	...
75	Kanheri	495.02	...	...	...	W	KR	...
76	Inguwa	675.43	...	...	...	W	KR	...
77	Umaha	618.25	...	...	...	W;R,TW	KR	...
78	Imjhira	1,087.52	PR(1),Mid.S.(1)	...	...	W	PR	...
79	Ishurpur	1,248.46	...	...	...	W	KR	...
80	Khairuwa	748.21	...	...	...	W	KR	...
81	Jaitpur	789.56	...	...	...	W	KR	...
82	Umarpani	678.56	...	...	...	W	KR	...
83	Tendu Kheda	1,856.61	Sec.S.(1)	H(1)	...	W	PR	PO
84	Kathotiya	575.35	...	...	...	...	PR	...
85	Kunda	507.80	...	...	...	...	PR	...
86	Madanpur	915.44	PR (1)	...	...	W,R	KR	...
87	Khairuwa	1,026.35	...	...	...	W,R	KR	...
88	Bhonra	691.69	PR (1)	...	...	W	KR	...
89	Deori	455.97	...	...	...	W	KR	...
90	Bichua	614.00	...	...	...	W	KR	...
91	Bandhi	1,000.94	...	...	...	W	KR	...
92	Sarra	1,170.88	PR (1)	...	...	W	KR	...
93	Sunheti	1,538.90	...	...	...	W	KR	...
94	Guwari	1,334.68	PR (1)	...	...	W,R	KR	...
95	Kacharkona	2,449.10	Mid.S. (1)	...	...	W,TW	PR	...
96	Tekapar	1,021.61	...	...	...	W	PR	...
97	Khairi	234.00	...	...	...	W	PR	...
98	Dobhi	3,177.72	PR(1),Mid.S.(1)	H(1)	...	R,NW,TW	PR	PO
99	Chhatarpur	1,572.45	PR (1)	...	...	W;TW	KR	...
100	Mahua Kheda	426.04	...	...	...	...	...	...

Staple food	Land use (*i.e.* area under different types of land use) in acres: Forest	Irrigated	Un-Irrigated	Culturable waste (*i.e.* pasture and grazing land etc.)	Area not available for cultivation	Nearest town & distance in Kms.	Day of weekly market, if any, held in village	Remarks including any place of religious, historical or archaeological interest	L.C. No.
10	11	12	13	14	15	16	17	18	1
Wheat, Rice	...	...	1,245.23	14.50	54.14	Kareli 19.2	...	...	51
Wheat, Rice	...	...	231.17	13.76	3.20	Kareli 35.2	...	...	52
Wheat, Rice	...	0.25	893.23	71.17	35.92	Kareli 19.2	...	...	53
Wheat, Rice	...	9.09	340.64	30.23	11.57	Kareli 19.2	...	...	54
Wheat, Rice	...	...	483.60	14.08	7.22	Kareli 19.2	...	...	55
Wheat, Rice	...	...	532.47	4.83	20.19	Kareli 19.2	...	...	56
Wheat, Rice	...	4.16	780.98	612.82	173.36	Kareli 17.6	Tuesday,Friday	...	57
Wheat, Jowar	...	...	786.00	133.48	59.80	Kareli 19.2	...	...	58
Wheat, Rice	...	...	668.75	576.61	92.60	Kareli 22.4	...	...	59
Wheat, Rice	...	...	438.10	2.96	9.05	Kareli 19.2	...	...	60
...	...	...	213.41	339.26	105.24	Kareli 24.0	...	..	61
Wheat, Jowar	...	0.50	382.96	77.21	16.00	Kareli 28.8	...	...	62
Wheat, Rice	...	...	899.97	110.82	18.80	Kareli 24.4	...	...	63
Wheat, Jowar	...	1.10	499.31	157.62	14.58	Kareli 28.8	...	...	64
Wheat, Jowar	...	2.50	1,142.48	224.40	34.00	Kareli 22.4	...	...	65
Wheat, Jowar	...	...	489.83	75.23	20.42	Kareli 28.8	...	...	66
Wheat, Rice, Jowar	...	...	382.80	77.36	25.80	Kareli 32.0	...	...	67
Wheat, Rice	...	0.40	378.73	83.03	34.80	Kareli 35.6	...	...	68
Wheat, Jowar	...	10.05	1,414.92	190.66	88.27	Kareli 32.0	...	...	69
Wheat, Jowar	...	1.58	919.71	3.92	24.00	Kareli 30.4	...	...	70
Wheat, Jowar	...	1.08	506.35	144.92	44.51	Kareli 36.8	...	...	71
...	...	...	261.19	36.21	5.57	Kareli 40.0	...	...	72
Wheat, Rice	...	2.95	1,072.88	88.04	52.57	Kareli 36.8	...	...	73
...	...	...	388.69	0.36	7.51	Kareli 36.8	...	...	74
Wheat, Gram	...	...	319.80	118.28	56.94	Kareli 35.2	...	...	75
Wheat, Gram	...	...	603.63	58.94	12.86	Kareli 33.6	...	...	76
Wheat, Gram	...	2.40	292.64	258.43	64.78	Kareli 35.2	...	...	77
Wheat, Gram	126.85	24.85	667.45	188.10	80.27	Kareli 32.0	...	...	78
Wheat, Jowar	...	...	876.83	243.88	127.75	Kareli 32.0	...	...	79
Wheat, Gram	...	...	631.97	69.25	46.99	Kareli 32.0	...	...	80
Wheat, Rice	48.28	2.98	411.54	286.82	39.94	Kareli 41.6	...	...	81
Wheat, Gram	...	0.82	455.20	140.50	82.04	Kareli 41.6	...	...	82
Wheat, Rice	53.15	17.25	763.18	713.16	309.87	Kareli 40.0	Saturday	...	83
Wheat, Rice	...	18.47	391.09	134.79	31.00	Kareli 40.0	...	...	84
Wheat, Rice	...	...	429.54	12.87	65.39	Kareli 40.0	...	...	85
Wheat, Rice	77.70	2.39	660.20	136.14	39.01	Kareli 46.4	...	...	86
Wheat, Rice	186.27	9.37	715.00	73.89	41.82	Kareli 48.0	...	...	87
Wheat, Jowar	...	3.07	575.57	86.25	26.80	Kareli 48.0	...	...	88
Wheat, Rice	...	...	362.66	76.34	16.97	Kareli 44.8	...	...	89
Wheat, Rice	...	0.83	400.04	181.42	31.71	Kareli 44.8	...	...	90
Jowar	...	1.50	863.19	81.19	55.06	Gadarwara 22.4	...	...	91
Wheat, Jowar	...	4.50	934.97	203.05	28.36	Gadarwara 22.4	...	...	92
Wheat ,Rice	38.16	...	1,234.59	213.28	52.87	Gadarwara 22.4	...	...	93
Wheat, Jowar	...	...	1,137.62	144.27	52.79	Gadarwara 22.4	...	...	94
Wheat, Jowar	55.87	2.00	1,878.83	384.36	128.04	Gadarwara 28.8	...	...	95
Wheat, Jowar	...	...	798.73	178.27	44.61	Gadarwara 25.6	...	...	96
Wheat, Jowar	...	3.00	140.61	74.46	15.93	Gadarwara 25.6	...	...	97
Wheat, Jowar	...	2.23	2,298.47	724.04	152.98	Kareli 30.4	Thursday,Monday	...	98
Wheat Jowar	...	...	1,168.28	163.59	240.58	Kareli 22.4	...	...	99
...	...	...	47.66	222.84	155.54	Kareli 40.4	...	...	100

VILLAGE DIRECTORY

L.C. No.	Name of village	Total area of the village (in acres)	Amenities available within the villages					
			Educational	Medical	Power Supply	Drinking water	Communication	Post and Telegraph
1	2	3	4	5	6	7	8	9
101	Liang	418·01	...	...	...	R	KR	...
102	Nainwara	840·17	...	...	...	W	KR	...
103	Kha ri Khurd	662·83	...	...	...	W	KR	...
104	Rukwara	832·67	...	...	...	W	KR	...
105	Padam	362·87	...	...	...	R	KR	...
106	Andiya	348·78	...	...	...	R	KR	...
107	Imaliya	1,285·73	PR (1)	...	...	W,TW	KR	...
108	Karhaiya	1,022·95	...	...	...	W	KR	...
109	Barha	887·43	PR (1)	...	...	W	KR	...
110	Simariya Kalan	988·01	...	...	...	W	KR	...
111	Simariya Khurd	356·97	...	...	...	...	...	...
112	Jhiri	534·37	...	...	...	W	KR	...
113	Kalhedi	1,182·36	...	...	...	W,R	KR	...
114	Bilthari	3,073·34	Mid.S.(1)	H(1)	...	R	KR	PO
115	Kathai	561·74	...	...	...	R	KR	...
116	Mankapur	1,344·06	PR (1)	...	...	R,TW	KR	...
117	Gangai	1,594·79	PR (1)	...	...	R,TW	KR	...
118	Bhama	2,007·23	Mid.S.(1)	H(1)	...	R,TW	KR	PO
119	Bikor	1,537.84	Mid.S.(1)	...	...	R,W	KR	...
120	Hirapur	3,346.53	Mid.S.(1)	D(1)	...	R	KR	...
121	Karondi	1,062·26	...	...	...	W	KR	...
122	Timrawan	888·92	PR (1)	...	...	R	KR	...
123	Bhatera	2,673·81	PR (1)	...	...	R,W	KR	PO
124	Khakariya	1,354·43	PR (1)	FC (1)	...	W	KR	...
125	Thareri	810·80	...	...	...	R	KR	...
126	Narwara	2,170·12	PR (1)	...	...	W	KR	...
127	Bichhua	1,349·32	PR (1)	...	...	W	KR	...
128	Kothiya	2,517·52	PR (1)	...	...	W,R	KR	PO
129	Bhumiyadhana	543·49	...	...	...	W,R	KR	...
130	Pithehra	456·60	...	...	...	W,R	KR	...
131	Ghaghrola Khurd	525·86	...	...	...	W,R	KR	...
132	Patna	880·11	...	..	...	W	KR	...
133	Ghaghrola Kalan	665·41	PR (1)	...	...	W	KR	...
134	Linga	1,467·99	...	...	...	R	KR	...
135	Surna	446·50	...	...	...	W	KR	...
136	Bhorjhir	1,834·51	Mid.S.(1)	PHC (1)	...	W	KR	PO
137	Bahra	683·07	...	...	...	W	KR	...
138	Mudiya	405·25	...	...	...	W	KR	...
139	Kumhdi	806·77	...	...	...	...	...	...
140	Khairi Khurd	985·37	...	...	...	W,R	KR	...
141	Salaiya	998·76	...	...	...	W	KR	...
142	Korai	680·54	...	...	...	...	...	...
143	Karhaiya	690·29	PR (1)	...	...	W	KR	...
144	Tiguwan	1,055·25	PR (1)	...	...	W,TW	KR	...
145	Supari	606·90	...	...	...	W,TW	KR	...
146	Deguwan	601·17	PR (1)	...	...	W,TW	KR	...
147	Nayagaon	896·95	PR (1)	...	...	W,TW	KR	...
148	Lakha	354·47	...	...	...	W,TW	KR	...
149	Dhandiya	1,000·47	PR (1)	...	...	W,TW	KR	...
150	Mahguwan	600·18	...	...	...	W	KR	...

GADARWARA TAHSIL

Staple-food	Land use (*i.e.* area under different types of land use) in acres: Forest	Irrigated	Un-Irrigated	Culturable waste (*i.e.* pasture and grazing land etc.)	Area not available for cultivation	Nearest town & distance in Kms.		Day of weekly market, if any, held in village	Remarks including any place of religious, historical or archaeological interest	L.C. No.
10	11	12	13	14	15	16		17	18	1
Jowar, Kodo	...	...	31.29	302.28	84.44	Kareli	22.4	...	...	101
Wheat, Jowar	...	...	493.59	316.42	30.16	Kareli	20.8	...	...	102
Wheat, Jowar	...	...	350.46	298.97	13.40	Kareli	20.8	...	...	103
Wheat, Jowar	...	...	561.30	239.58	31.79	Kareli	19.2	...	...	104
Jowar, Kodo	...	...	72.24	255.46	35.17	Kareli	19.2	...	...	105
Jowar, Kodo	...	...	14.65	294.00	40.13	Kareli	20.8	...	...	106
Wheat, Jowar	...	3.38	945.05	287.81	49.49	Gadarwara	20.8	...	...	107
Wheat, Jowar	...	0.25	468.62	531.22	22.86	Gadarwara	19.2	...	...	108
Wheat, Jowar	...	...	604.68	266.14	16.61	Gadarwara	19.2	...	...	109
Wheat, Jowar	...	0.23	656.33	311.14	20.31	Gadarwara	17.6	...	...	110
...	...	0.30	111.44	187.54	57.69	Gadarwara	19.2	...	...	111
Wheat Jowar	...	0.70	93.27	366.93	73.47	Gadarwara	17.6	...	...	112
Wheat, Jowar	...	...	890.91	225.51	65.94	Gadarwara	20.8	...	...	113
Wheat, Rice	...	...	2,265.60	613.27	194.47	Gadarwara	17.6	...	...	114
Wheat, Jowar	...	...	278.30	207.34	76.10	Gadarwara	19.2	...	...	115
Wheat, Jowra	38.31	...	1,073.02	91.88	140.85	Gadarwara	16.0	...	...	116
Wheat, Jowar	3.20	...	1,148.20	339.99	103.40	Gadarwara	19.2	...	...	117
Wheat, Jowar	...	...	1,418.52	443.09	145.62	Gadarwara	16.0	...	...	118
Wheat, Jowar	...	...	1,170.78	280.85	86.21	Gadarwara	17.6	Wednesday	...	119
Wheat, Joawr	0.91	...	2,399.21	606.85	339.56	Gadarwara	16.0	Tuesday	...	120
Wheat, Jowar	...	...	679.32	293.45	89.49	Gadarwara	16.0	...	...	121
Wheat, Rice	...	0.54	690.12	14.70	183.56	Gadarwara	16.0	...	...	122
Wheat, Rice	...	1.70	2,220.04	249.48	202.59	Gadarwara	16.0	...	...	123
Wheat, Jowar	...	17.70	1,066.58	134.75	135.40	Gadarwara	16.0	...	...	124
Wheat, Jowar	...	...	490.06	66.14	254.60	Gadarwara	19.2	...	...	125
Wheat, Jowar	...	0.50	1,548.05	244.01	377.56	Gadarwara	16.0	...	...	126
Wheat, Jowar	...	8.86	932.68	63.01	344.77	Gadarwara	16.0	...	...	127
Wheat, Jowar	...	1.60	2,013.14	392.04	110.74	Gadarwara	16.0	...	...	128
Jowar, Wheat	...	...	375.29	97.37	70.83	Gadarwara	19.0	...	...	129
Wheat, Jowar	...	...	203.08	49.83	203.69	Gadarwara	20.8	...	...	130
Wheat, Rice	...	...	253.21	78.71	193.94	Gadarwara	20.8	...	...	131
Wheat, Rice	...	9.51	447.15	192.94	230.51	Gadarwara	25.6	...	...	132
Wheat, Rice	...	...	504.89	145.22	15.30	Gadarwara	20.8	...	...	133
Wheat, Rice	...	...	744.83	585.93	137.23	Gadarwara	32.0	...	...	134
Wheat, Rice	...	0.05	390.86	40.15	15.44	Gadarwara	17.6	...	...	135
Wheat, Rice	...	9.48	1,418.80	326.18	80.05	Gadarwara	19.2	Tuesday	...	136
Wheat, Rice	...	...	608.47	52.12	22.48	Gadarwara	17.6	...	...	137
Wheat, Rice	...	...	350.39	43.36	11.50	Gadarwara	19.2	...	...	138
...	...	...	383.66	398.25	24.86	Gadarwara	19.2	...	...	139
Wheat, Jowar	...	10.10	644.90	291.46	38.91	Gadarwara	19.2	...	...	140
Wheat, Jowar	...	4.29	660.97	298.93	34.57	Gadarwara	17.6	...	...	141
...	...	...	545.30	109.83	25.41	Gadarwara	16.0	...	...	142
Wheat, Jowar	...	7.99	630.41	27.13	24.76	Gadarwara	19.2	...	...	143
Wheat, Rice	...	0.70	979.75	51.87	22.93	Gadarwara	16.0	...	...	144
Wheat, Jowar	...	2.50	503.65	81.89	18.86	Gadarwara	16.0	...	...	145
Wheat, Jowar	...	...	522.88	46.30	31.99	Gadarwara	16.0	...	...	146
Wheat, Rice	...	13.61	808.88	42.14	32.32	Gadarwara	16.0	...	...	147
Wheat, Rice	...	20.90	306.64	11.58	15.35	Gadarwara	16.0	...	...	148
Wheat, Rice	...	44.05	890.47	31.96	33.99	Gadarwara	16.0	...	...	149
Wheat, Rice	...	...	489.72	88.61	21.85	Gadarwara	9.6	...	...	150

VILLAGE DIRECTORY

L.C. No.	Name of village	Total area of the village (in acres)	Amenities available within the villages					
			Educational	Medical	Power Supply	Drinking water	Communication	Post and Telegraph
1	2	3	4	5	6	7	8	9
151	Sadumar	2,915.22	Mid.S.(1)	PHC(1)	...	W	KR	PO
152	Singota	637.22	...	...	...	W	KR	...
153	Suriya	298.57	...	...	...	...	...	...
154	Gunve	686.80	PR (1)	...	...	W	KR	...
155	Bhainsa	1,526.78	...	...	...	W	KR	...
156	Lilwani	2,437.71	PR (1)	D(1)	...	W	KR	PO
157	Khairi Kalan	2,089.20	PR (1)	...	...	W	KR	...
158	Atthaisa	1,282.00	PR (1)	...	...	W	KR	PO
159	Sukari	936.54	...	...	...	W	KR	...
160	Tighra	297.82	...	...	...	...	...	...
161	Paloha	3,575.58	Mid.S.(1), Sec.S. (1)	PHC(1)	E,EI,EIN	W,R	KR	PO
162	Neemuch	730.46	...	...	...	W,R	KR	...
163	Dhokheda	760.94	...	...	...	W,R	KR	...
164	Khapa	464.89	...	...	...	W	KR	...
165	Pondi	512.57	...	...	...	R,W	KR	...
166	Niwari	683.21	PR (1)	...	...	W,R	KR	...
167	Bagdara	1,033.21	PR (1)	...	...	W,R	KR	...
168	Gujar Jhiriya	525.74	...	...	...	W	KR	...
169	Chamchon	529.44	...	...	...	W	KR	...
170	Sangai	670.38	...	...	...	W,R	KR	...
171	Chirah Kalan	2,569.65	PR 1)	...	...	W,R,TW	KR	...
172	Chirah Khurd	697.90	PR(2)	...	...	W	KR,PR	...
173	Kaudiya	797.01	Mid.S.(1), Sec. S.(1)	D(1), MCW(1)	E,EI,EIN	W,F	PR	PO
174	Karpa	838.28	...	...	...	...	...	...
175	Gondi Jhiriya	941.79	...	...	EI	W	KR	...
176	Imaliya	372.61	...	...	...	W	KR	...
177	Chirriya	3,049.47	PR (1)	...	...	W	KR	PO
178	Amai	291.67	...	...	...	W,TW	KR	...
179	Rehli	705.76	...	...	...	W	KR	...
180	Bohani	3,457.57	PR(1),Sec.S.(1)	VH (1)	E,EI,EIN	W,TW	PR	PO
181	Baranjh	867.07	...	...	EI	W,TW	PR	...
182	Kekra	1,102.78	...	...	...	W,R	KR	...
183	Barhata	657.60	PR (1)	...	...	W	KR	...
184	Bareli	952.63	...	...	...	R,W	KR	...
185	Kajrota	608.32	...	...	...	R,W	KR	...
186	Ghoorpur	1,275.54	...	...	...	W,R	KR	...
187	Patlon	934.76	...	...	...	W,R	PR,R	...
188	Imaliya	1,091.85	...	...	E,EI	W,R	PR,R	...
189	Kanhargaon	875.13	PR (1)	...	E,EI	W	R,KR	...
190	Magarmuha	456.25	...	...	...	W	PR	...
191	Dighori	1,383.47	PR (1)	...	...	W	PR	...
192	Mahguwan Kalan	917.99	PR (1)	...	...	W	KR	...
193	Mahguwan Khurd	450.45	...	...	...	W	KR	...
194	Jhanjhan Kheda	1,206.26	PR (1)	...	E,EI	W,R	KR	...
195	Bhoot Kheda	533.98	...	...	E,EI,EIN	W	KR	...
196	Jamada	1,063.65	...	...	EI,EIN	W	KR	...
197	Bareli	937.56	...	...	E	W	KR	...
198	Kamti	1,644.16	PR (1)	...	E,EI	W	PR	...
199	Khairi	505.14	...	...	...	W	PR	...
200	Gardha	1,508.38	PR (1)	...	...	W	KR	...

GADARWARA TAHSIL

Staple Food	Land use (*i. e.* area under different types of land use) in acres: Forest	Irrigated	Un-Irrigated	Culturable waste (*i.e.* pasture and grazing land etc.)	Area not available for cultivation	Nearest town & distance in Kms.	Day of weekly market, if any, held in village	Remarks including any place of religious, historical or archaeological interest	L.C. No.
10	11	12	13	14	15	16	17	18	1
Wheat,Rice	...	6.00	2,467.07	316.21	125.94	Gadarwara 12.8	Tuesday	...	151
Wheat,Rice	...	7.80	351.36	74.85	23.21	Gadarwara 9.6	...	...	152
...	...	...	288.54	3.95	6.08	Gadarwara 11.2	...	...	153
Wheat,Jowar	...	1.00	642.79	7.21	35.80	Gadarwara 12.8	..	...	154
Wheat,Jowar	...	5.72	1,462.41	10.26	48.39	Gadarwara 12.8	...	...	155
Wheat,Jowar	...	3.60	2,291.12	14.46	182.53	Gadarwara 12.8	...	...	156
Wheat,Jowar	...	...	1,938.47	106.19	44.54	Gadarwara 8.0	...	...	157
Wheat,Rice	...	...	1,099.13	152.95	29.92	Gadarwara 12.8	...	...	158
Wheat,Rice	...	...	800.25	97.81	38.47	Gadarwara 8.0	...	...	159
...	...	...	173.86	52.20	71.76	Gadarwara 9.6	...	...	160
Wheat,Jowar	...	...	3,253.65	104.11	217.82	Gadarwara 11.2	...	...	161
Wheat,Rice	...	8.11	644.82	13.85	63.68	Gadarwara 9.6	...	...	162
Wheat,Rice	...	41.41	469.75	154.92	94.86	Gadarwara 8.0	...	...	163
Wheat,Jowar	...	4.69	427.12	19.76	13.32	Gadarwara 8.0	...	...	164
Wheat,Jowar	...	11.81	425.53	25.75	49.48	Gadarwara 8.0	...	...	165
Wheat,Rice	...	32.07	336.63	192.37	122.14	Gadarwara 6.4	...	...	166
Wheat,Rice	...	73.03	604.96	243.21	107.01	Gadarwara 4.8	...	...	167
Wheat,Jowar	...	...	478.00	31.59	16.15	Gadarwara 6.4	...	...	168
Wheat,Rice	...	6.09	473.95	32.85	16.55	Gadarwara 6.4	...	...	169
Wheat,Rice	...	25.58	551.06	11.13	82.61	Gadarwara 6.4	...	...	170
Rice,Wheat	...	6.02	2,139.55	267.19	156.89	Gadarwara 6.4	...	...	171
Wheat,Rice	...	42.72	574.94	58.71	21.53	Gadarwara 3.2	...	...	172
Wheat,Rice	...	54.30	538.21	112.91	91.59	Gadarwara 4.8	Saturday	...	173
...	...	24.68	723.70	61.07	28.83	Gadarwara 8.0	...	...	174
Wheat,Jowar	...	15.22	613.82	288.31	24.44	Gadarwara 4.8	...	...	175
Wheat,Rice	...	...	302.39	39.90	30.32	Gadarwara 9.6	...	...	176
Wheat,Rice	...	27.71	2,477.29	351.84	192.63	Gadarwara 9.6	...	...	177
Wheat,Jowar	...	...	242.41	40.94	8.32	Gadarwara 12.8	...	...	178
Wheat,Jowar	...	40.27	597.20	45.87	22.42	Gadarwara 12.8	...	...	179
Wheat,Rice	...	136.81	2,664.03	499.19	157.54	Gadarwara 9.6	...	...	180
Wheat,Jowar	...	9.70	679.48	127.33	50.56	Gadarwara 12.8	...	...	181
Wheat,Jowar	...	...	369.33	600.53	132.92	Gadarwara 3.2	...	...	182
Wheat,Rice	...	16.31	468.24	125.36	47.69	Gadarwara 4.8	...	...	183
Wheat,Rice	...	0.50	360.54	520.25	71.34	Gadarwara 8.0	...	...	184
Wheat,Rice	...	...	424.61	144.93	38.78	Gadarwara 8.0	...	...	185
Wheat,Rice	...	13.51	298.07	818.26	145.70	Gadarwara 6.4	...	...	186
Wheat,Rice	...	12.52	283.25	470.73	168.26	Gadarwara 1.6	...	...	187
Wheat,Rice	...	41.56	615.69	300.48	134.12	Gadarwara 3.2	...	...	188
Wheat,Rice	...	...	760.78	77.45	36.90	Gadarwara 3.2	...	...	189
Wheat,Rice	...	...	328.19	102.71	25.35	Gadarwara 3.2	...	...	190
Wheat,Rice	157.24	2.52	889.69	242.58	91.44	Gadarwara 4.8	...	...	191
Wheat,Rice	...	5.62	793.79	98.85	19.73	Gadarwara 6.4	...	...	192
Wheat,Rice	...	7.85	387.36	44.05	11.19	Gadarwara 6.4	...	...	193
Wheat,Rice	...	320.28	742.21	90.00	53.77	Gadarwara 8.0	...	...	194
Wheat,Rice	...	76.60	412.97	19.59	24.82	Gadarwara 4.0	...	...	195
Wheat,Rice	...	67.97	885.63	57.53	52.52	Gadarwara 3.2	...	...	196
Wheat,Rice	...	33.87	743.29	95.61	64.79	Gadarwara 4.8	..	...	197
Wheat,Jowar	...	29.39	1,278.37	248.95	87.45	Gadarwara 6.4	...	...	198
Wheat,Jowar	...	8.04	397.56	83.52	16.02	Gadarwara 6.4	...	...	199
Wheat,Jowar	...	3.27	1,161.28	252.01	91.82	Gadarwara 4.8	...	...	200

VILLAGE DIRECTORY

L.C. No.	Name of village	Total area of the village (in acres)	Amenities available within the villages					
			Educational	Medical	Power Supply	Drinking water	Communication	Post and Telegraph
1	2	3	4	5	6	7	8	9
201	Bodri	1,004.17	PR (1)	...	EI	W	KR	...
202	Khursipar	2,879.56	PR (1)	PHC(1)	...	W	KR	PO
203	Pitehara	975.24	PR (1)	...	EI,EIN	W,TW	PR	...
204	Khiriya	769.52	PR (1)	...	...	W,R	KR	...
205	Dendu Kheda	470.91	...	...	...	W	KR	...
206	Bamhori	3,068.78	Mid.S.(1)	...	...	W,R	KR	PO
207	Richhawar	1,514.46	...	...	...	R	KR	...
208	*Amoda*	1,175.76	...	...	...	W,R	KR	...
209	Mohad	799.51	...	...	...	R	KR	...
210	Ulthan	253.10	...	...	...	R,TW	KR	...
211	Sokalpur	851.52	PR (1)	..	...	R	KR	...
212	Usrai	779.56	...	...	...	R	KR	...
213	Bhaurgarh	808.28	...	...	...	R	KR	...
214	Madgula	1,916.60	PR	...	...	W,R	KR	...
215	Tekapar	1,167.07	PR	...	...	W	KR	...
216	Pipariya Kalan	1,380.94	Mid.S.(1)	H(1)	...	W	KR	PO
217	Udni	1,332.53	...	...	...	W	KR	...
218	Anghori	638.20	...	...	...	R	KR	...
219	Tuiyapani	842.87	PR (1)	...	...	R	KR	...
220	Piparpani	1,484.08	PR (1)	...	...	W,R	KR	...
221	Bandha	884.00	...	...	...	R,W	KR	...
222	Khireti	1,388.66	PR (1)	...	...	R,W	KR	...
223	Pitras	1,008.70	PR (1)	...	...	R,W	KR	...
224	Khairua	1,414.50	PR (1)	...	...	R	KR	...
225	Kelkachh	626.99	...	...	...	R	KR	...
226	Niwaur	2,544.24	...	...	...	R	KR	...
227	Sanduk	1,230.76	...	...	...	R	KR	...
228	Sirsiri	1,042.64	PR (1)	...	...	R	KR	...
229	Muar	1,753.15	PR (1)	...	...	W	KR	...
230	Mahragaon	1,431.32	PR (1)	...	...	W,R	KR	PO
231	Maheshwar	562.10	...	...	...	R,W	KR	...
232	Sansar Kheda	746.20	...	...	...	W	KR	...
233	Tumra	3,058.66	PR (2),Mid.S.(1)	...	EI	W	KR	PO
234	Jhikoli	1,162.64	PR (1)	...	...	R	PR	...
235	Bamhori	1,267.26	PR (1)	...	E,EI,EIN	W	PR	...
236	Sai Kheda	3,510.47	PR(2),Mid.S.(2), Sec. S.(1)	H(1), PHC(1)	E,EI, EIN	WR,TW	PR	PO,TO Phone
237	Barhata	726.90	...	...	...	W	KR	...
238	Rehli	338.22	...	...	...	W	KR	...
239	Rampura	2,499.73	PR (1)	...	E,EI,EIN	W	KR	PO
240	Jhiriya	566.49	...	...	...	W	KR	...
241	Sethan	1,360.29	PR (1)	...	EI	W,R	KR	...
242	Ajanda	1,224.50	PR (1)	...	...	W,R	KR	...
243	Kheri	1,185.89	...	...	...	W,R	KR	...
244	Detpon	874.01	...	...	E,EI,EIN	W,R	KR	...
245	Dhanora	1,281.46	...	...	...	W,R	KR	...
246	Banwari	1,976.00	PR(1),Mid.S.(1)	D (1)	EI	W,R	PR	PO
247	Koskarpa	1,508.73	...	...	...	W,R	KR	...
248	Karhaiya	878.82	...	...	...	W	KR	...
249	Pipariya Khurd	971.76	...	...	...	W	KR	...
250	Sasbahu	751.99	...	...	...	W	KR	...

GADARWARA TAHSIL

Staple Food	Land use (*i. e.* area under different types of land use) in acres: Forest	Irrigated	Un-Irrigated	Culturable waste (*i.e.* pasture and grazing land etc.)	Area not available for cultivation	Nearest town & distance in Kms.	Day of weekly market, if any, held in village		Remarks including any place of religious, historical or archaeological interest	L.C. No.
10	11	12	13	14	15	16	17		18	1
Wheat,Jowar	...	112.64	595.68	223.37	72.48	Gadarwara	3.2	...	...	201
Wheat,Jowar	...	24.80	2,455.45	272.13	127.12	Gadarwara	12.8	...	...	202
Wheat,Jowar	...	123.18	710.76	91.19	45.11	Gadarwara	9.6	...	...	203
Wheat,Rice	...	45.09	484.45	37.32	202.66	Gadarwara	12.8	...	...	204
Wheat,Jowar	...	...	444.72	15.52	10.67	Gadarwara	12.8	...	...	205
Wheat,Rice	...	77.42	2,218.94	457.80	314.62	Gadarwara	14.4	Sunday	...	206
Wheat,Rice	...	...	1,022.54	328.33	163.59	Gadarwara	16.0	...	...	207
Wheat,Jowar	...	...	825.72	292.23	57.81	Gadarwara	14.4	...	...	208
Wheat,Rice	...	...	483.40	204.13	111.98	Gadarwara	16.0	...	...	209
Wheat,Rice	...	...	137.06	51.26	64.78	Gadarwara	17.6	...	...	210
Jowar	54.45	0.08	533.14	120.87	142.68	Gadarwara	22.4	...	...	211
Jowar	...	4.09	552.20	149.46	73.81	Gadarwara	22.4	...	...	212
Jowar	...	...	611.67	101.07	65.54	Gadarwara	19.2	...	...	213
Jowar	...	...	1,598.59	212.24	105.77	Gadarwara	14.4	...	...	214
Rice Wheat	...	6.26	1,045.14	74.86	40.81	Gadarwara	24.0	...	...	215
Wheat,Rice	...	5.66	1,045.05	262.60	67.63	Gadarwara	22.4	Friday	...	216
Wheat,Rice	...	4.10	1,087.73	179.96	60.74	Gadarwara	22.4	...	...	217
Jowar,Wheat	35.00	...	456.89	...	146.31	Gadarwara	27.2	...	...	218
Jowar,Wheat	...	...	686.28	9.17	147.42	Gadarwara	28.8	...	...	219
Jowar,Wheat	...	...	1,359.93	2.09	122.06	Gadarwara	25.6	...	...	220
Jowar,Wheat	...	...	839.77	113.98	40.25	Gadarwara	25.6	...	...	221
Jowar,Gram	...	...	1,089.20	111.57	187.89	Gadarwara	32.0	...	...	222
Jowar,Gram	...	0.20	847.85	80.10	80.55	Gadarwara	32.0	...	...	223
Jowar,Gram	...	0.26	967.94	313.80	132.50	Gadarwara	32.0	...	—	224
Jowar,Gram	...	0.22	464.68	71.90	90.19	Gadarwara	32.0	...	...	225
Jowar,Gram	...	13.75	1,995.13	366.72	168.64	Gadarwara	35.2	...	...	226
Wheat,Gram	...	...	652.75	201.41	376.60	Gadarwara	38.4	...	...	227
Wheat,Gram	...	...	933.22	38.33	71.09	Gadarwara	38.4	...	...	228
Wheat,Gram	...	73.88	1,383.67	107.27	183.33	Gadarwara	38.4	Saturday	...	229
Wheat,Jowar	...	32.24	1,057.40	98.07	243.61	Gadarwara	38.2	Friday		230
Wheat,Jowar	...	16.55	444.52	21.74	79.29	Gadarwara	33.6	...	...	231
Wheat,Jowar	...	22.05	612.43	35.72	76.00	Gadarwara	32.0	...	...	232
Wheat,Gram	...	151.55	2500.49	206.10	200.52	Gadarwara	30.4	Sunday	...	233
Wheat,Gram	...	0.10	757.38	228.24	176.92	Gadarwara	32.0	...	...	234
Wheat,Rice	...	76.45	1063.95	79.17	47.69	Gadarwara	24.0	...	...	235
Wheat,Gram	...	202.04	2507.81	435.75	364.87	Gadarwara	25.6	Wednesday, Saturday	...	236
Wheat,Gram	...	...	564.35	135.63	26.92	Gadarwara	25.6	...	...	237
Wheat,Gram	...	...	302.03	23.17	13.02	Gadarwara	22.4	...	...	238
Wheat,Gram	...	22.78	1,508.45	861.16	107.54	Gadarwara	22.4	...	...	239
Wheat,Gram	...	6.35	457.27	79.90	22.97	Gadarwara	20.8	...	...	240
Wheat,Rice	...	28.20	838.80	418.02	75.27	Gadarwara	20.8	...	...	241
Wheat,Rice	...	16.10	790.71	259.01	158.68	Gadarwara	22.4	...	...	242
Wheat,Rice	...	2.35	793.90	310.50	79.14	Gadarwara	19.2	...	...	243
Wheat,Rice	...	4.15	580.73	237.08	52.05	Gadarwara	17.6	...	...	244
Wheat,Rice	...	7.28	841.10	393.61	39.47	Gadarwara	19.2	...	...	245
Wheat	...	157.82	1,242.45	440.32	135.41	Gadarwara	17.6	Monday	...	246
Wheat	...	42.07	715.55	672.69	78.42	Gadarwara	19.2	...	...	247
Wheat,Rice	...	...	801.24	38.75	38.53	Gadarwara	16.0	...	...	248
Wheat,Rice	...	7.51	831.20	93.70	39.35	Gadarwara	16.0	...	...	249
Wheat,Rice	...	7.16	657.75	60.69	26.39	Gadarwara	16.0	...	...	250

VILLAGE DIRECTORY

L.C. No.	Name of village	Total area of the village (in acres)	Amenities available within the villages					
			Educational	Medical	Power Supply	Drinking water	Communication	Post and Telegraph
1	2	3	4	5	6	7	8	9
251	Khairi	854.37	PR (1)	...	EI	W	KR	...
252	Sukha	803.01	...	...	...	W	KR	...
253	Juwara	585.86	PR (1)	...	EI	W	KR	...
254	Chandon	767.93	...	...	...	W	KR	...
255	Bans Kheda	1,547.72	Mid.S.(1)	...	...	W	KR	PO
256	Supari	1,311.02	...	...	...	W	KR	...
257	Pali	732.18	...	...	...	W	PR	...
258	Deori	834.55	PR (1)	...	E,EI,EIN	W,TW	PR	PO
259	Midhwani	710.61	...	...	EI	W	PR	...
260	Pithwani	932.21	PR (1)	...	...	W,R	PR	...
261	Dahalwada	1,295.46	PR (1)	...	...	W,R	PR	...
262	Amgaon	921.47	PR(1),Mid.S.(1)	...	E,EI,EIN	W	PR	PO
263	Nandner	3,315.98	PR (1)	...	E,EI	W,R	PR	...
264	Gutango	1,214.95	...	...	...	W,R	KR	...
265	Jai Kheda	1,109.89	...	...	EI	W,R	PR	...
266	Ban Khedi	1,012.63	PR (1)	...	...	W	PR	...
267	Ber Khedi	1,025.90	...	...	E,EI,EIN	W,R	PR	...
268	Adegaon	1,754.30	PR (1)	...	E,EI	W	PR	...
269	Khamariya	1,755.75	...	...	E,EI,EIN	W,R	KR	...
270	Podar	617.59	...	...	E,EI	W	KR	...
271	Digsara	1,518.15	PR (1)	...	...	W	KR	...
272	Dungariya	2,816.01	PR (1)	...	...	W	KR	PO
273	Panagar	3,937.88	PR (1)	...	...	R	PR	...
274	Sahawan	1,589.29	PR(1),Mid.S.(1)	...	E,EI	TW,W	PR	PO
275	Babai Kalan	2,059.52	PR(2),Mid.S.(2), Sec.S.(1)	PHC(1)	...	W	R	PO,TO,Phone
276	Babai Khurd	857.32	...	...	E,EI	W	R	...
277	Saonri	833.86	...	...	EI	W	R	...
278	Arjungaon	1,176.47	PR (1)	...	EI	W,R	KR	...
279	Keshla	1,146.69	...	...	EI	W,R	KR	...
280	Kenkara	1,128.36	...	...	...	W,R	KR	...
281	Chhenakachhar	1,968.75	PR (1)	...	EI	W,R	KR	...
282	Basuriya	1,662.36	PR(1),Mid.S.(1)	D(1)	E,EI,EIN	W	KR	PO
283	Maregaon	1,592.36	PR (1)	...	...	W	KR	...
284	Palera	745.96	...	...	...	W	KR	...
285	Barchhi	1,205.35	PR (1)	...	...	W	KR	...
286	Berkhedi	752.07	...	...	...	W	KR	...
287	Rehma	699.33	...	...	...	W	KR	...
288	Lawasar	538.86	...	...	EI	W	KR	...
289	Amada	1,926.85	PR (1)	...	E,EI,EIN	W	KR	...
290	Bhatera	821.64	...	...	EI	W	KR	...
291	Khairuwa	870.12	PR (1)	...	E,EI	W	R	...
292	Pachama	1,595.25	PR (1)	...	E,EI,EIN	W	KR	...
293	Mohpa	1,099.96	...	...	...	W	R	...
294	Ukasghat	763.41	...	...	...	W	KR	...
295	Kathotiya	1,504.66	PR (1)	...	EI	W	KR	PO
296	Bhamka	818.85	...	...	...	W,R	KR	...
297	Siregaon	1,090.78	PR (1)	...	...	W	KR	PO
298	Khairi	798.81	PR (1)	...	...	W	PR	...
299	Thalwada	2,277.86	PR (1)	...	...	W	KR	...
300	Dahalwada	471.64	...	...	...	W	KR	...

Staple-food	Land use (*i.e.* area under different types of land use) in acres: Forest	Irrigated	Un-Irrigated	Culturable waste (*i.e.* pasture and grazing land etc.)	Area not available for cultivation	Nearest town & distance in Kms.	Day of weekly market, if any, held in village	Remarks including any place of religious, historical or archaeological interest	L.C No.
10	11	12	13	14	15	16	17	18	1
Wheat,Jowar	...	7·30	733·83	67.28	45.96	Gadarwara 14.4	...	...	251
Wheat,Rice	...	4.21	691.85	70.57	36.38	Gadarwara 14.4	...	...	252
Wheat,Jowar	...	30.16	506.80	31.05	17.85	Gadarwara 11.2	...	...	253
Wheat,Rice	...	4.09	697.04	33.23	33.57	Gadarwara 12.8	...	...	254
Wheat,Rice	...	...	1,327·13	156.44	64.15	Gadarwara 14.4	Friday	...	255
Wheat,Rice	...	...	1,060.19	197.77	53.06	Gadarwara 16·0	...	...	256
Wheat,Rice	...	...	653·40	51.38	27.40	Gadarwara 14.4	...	...	257
Wheat,Rice	...	41·75	738.53	21.52	32.75	Gadarwara 12.8	...	...	258
Wheat,Gram	...	108.65	556.42	7.51	38.03	Gadarwara 12·8	...	...	259
Wheat,Gram	...	21.11	736·89	110.17	64.04	Gada wara 16.0	...	...	260
Wheat,Gram	...	18.46	835·59	369.99	71.42	Gadarwara 12·8	...	...	261
Wheat,Rice	...	198.13	577·33	69.85	76.16	Gadarwara 6.4	Thursday	...	262
Wheat,Rice	...	269.99	2,406.12	440.66	199.21	Gadarwara 11.2	...	...	263
Wheat,Rice	...	...	722.30	423.84	68.81	Gadarwara 11.2	...	...	264
Wheat,Rice	...	25.15	840·52	174.35	69.87	Gadarwara 16·0	..	...	265
Wheat,Rice	...	6 30	924.95	38.42	42.96	Gadarwara 14.4	...	...	266
Wheat,Rice	...	45.45	905 62	26.77	48.06	Gadarwara 14.4	...	...	267
Rice,Wheat	12·78	81 01	1,399.44	178.28	82.79	Gadarwara 19.2	...	...	268
Rice,Wheat	111.90	38.30	1,080.29	348.41	176.85	Gadarwara 16.0	...	...	269
Rice,Wheat	59.88	117.57	365·42	47.40	27.32	Gadarwara 16·0	...	...	270
Wheat,Rice	89.90	16.66	961.31	291.41	158.87	Gadarwara 25·6	...	—	271
Wheat,Rice	107.41	49·52	2,120.78	446.49	91.81	Gadarwara 22·4	...	...	272
Wheat,Rice	41.99	14.98	2,660.60	690.42	529.89	Gadarwara 22·4	...	...	273
Rice,Wheat	11.80	72.50	1,259.82	140.26	104.91	Gadarwara 19·2	...	...	274
Wheat,Rice	45.62	345.35	1,258.68	281.53	128 34	Gadarwara 14·4	Sunday	...	275
Wheat,Rice	82.64	96·76	577.64	42.04	58.24	Gadarwara 16.0	...	...	276
Wheat,Rice	51 23	313.37	364.98	85.29	18.99	Gadarwara 16.0	...	...	277
Wheat,Rice	...	107.50	560·99	102.90	405.08	Gadarwara 22.4	...	...	278
Wheat,Jowar	188.55	184.22	577 74	65.55	130.63	Gadarwara 22·4	...	...	279
Wheat,Jowar	88.95	1·75	413.78	314.11	309.77	Gadarwara 24·0	—	...	280
Wheat,Jowar	...	53·47	1,306.64	202.85	405.79	Gadarwara 20.8	...	...	281
Wheat,Rice	9.12	113.98	1,288.75	160.18	90 33	Gadarwara 19.2	Tuesday	...	282
Wheat,Rice	...	154.11	1,248.56	129.00	60.69	Gadarwara 19.2	...	...	283
Wheat,Rice	...	28.92	518.21	138 83	60.00	Gadarwara 12.8	...	...	284
Wheat,Rice	104.83	12.65	848·60	155.30	83.97	Gadarwara 14.4	...	...	285
Wheat,Rice	...	36.98	582.40	79.97	52.72	Gadarwara 20·8	...	...	286
Wheat,Rice	94·70	7.00	478.25	89.27	30.11	Gadarwara 22.4	...	...	287
Wheat,Rice	...	149·49	260.96	80.16	48 25	Gadarwara 20·8	...	...	288
Wheat,Rice	...	231·01	1,455 10	154.76	75.98	Gadarwara 14.4	...	...	289
Wheat,Rice	...	87.81	500.48	177.79	55.56	Gadarwara 12.8	...	...	290
Wheat,Rice	...	41.20	732.62	28.28	68.02	Gadarwara 16.0	...	...	291
Wheat,Rice	...	133.44	1,096.33	252.13	113.35	Gadarwara 12.8	...	...	292
Wheat,Rice	...	118.90	795.69	92.87	92.50	Gadarwara 12 8	...	...	293
Wheat,Rice	...	58.90	504.69	147.06	52.76	Gadarwara 12.8	...	...	294
Wheat,Rice	...	39.75	955.38	393.56	115.97	Gadarwara 9.6	Wednesday	...	295
Wheat,Rice	...	3.42	537.65	220.10	57.68	Gadarwara 9.6	...	...	296
Wheat,Rice	...	64.01	838.82	130.37	57.58	Gadarwara 9.6	...	...	297
Wheat,Gram	...	114.91	459.92	109.40	114.58	Gadarwara 8.0	...	...	298
Wheat,Jowar	...	41.67	1,847.49	93.30	295.49	Gadarwara 8 0	...	...	299
Wheat,Rice	...	2.02	340.68	98.63	30.31	Gadarwara 9.6	...	...	300

VILLAGE DIRECTORY

L.C. No.	Name of village	Total area of the village (in acres)	Amenities available within the villages					
			Educational	Medical	Power Supply	Drinking water	Communication	Post and Telegraph
1	2	3	4	5	6	7	8	9
301	Sudras	876.06	...	...	EI	W	KR	...
302	Kothiya	1,670.39	...	...	...	R	KR	...
303	Chichli	2,072.45	PR (2),Mid.S.(1), Sec.S.(1)	H(1)	E,EI,EIN	W,R	PR	PO,TO
304	Sukha Khairi	1,792.47	PR(1) Mid.S.(1)	...	EI	W	PR	PO
305	Ghaghrola	1,094.62	...	...	EI	W	PR	...
306	Mau	1,441.97	...	...	EI	W	PR	...
307	Singpur	1,407.04	PR (1),Mid.S.(1)	...	...	W	KR	...
308	Adagaon Khurd	1,054.79	PR (1)	...	...	W	KR	...
309	Golgaon Kalan	584.24	...	...	...	W	KR	...
310	Golgaon Khurd	578.76	...	...	EI	W	KR	...
311	Chargaon Kalan	787.61	PR (1)	...	E,EI,EIN	W	KR	...
312	Baglai	1,100.67	...	...	...	W	KR	...
313	Imaliya	1,654.61	...	...	...	W,R	KR	...
314	Dursara	568.45	...	...	...	W,R	KR	...
315	Pipariya	1,206.18	PR (1)	H(1)	EI	W	KR	...
316	Dhana	1,079.12	...	...	...	W	KR	...
317	Dhursuru	738.80	PR (1)	...	...	W	KR	...
318	Barha	2,241.10	PR(2),Mid.S.(1), Sec.S. (1)	D(1)	EI,EIN	W	KR	...
319	Guwari	2,864.63	...	...	...	R	KR	...
320	Ghatkamati	394.03	...	...	...	R	KR	...
321	Jhamar	389.14	...	...	...	W	KR	...
322	Tudni	1,559.09	...	...	...	W	KR	...
323	Deori	1,368.77	PR (1)	...	...	W	KR	...
324	Pondi	1,503.84	...	...	...	R	KR	...
325	Bairagarh	1,704.09	PR (1)	...	...	W	KR	...
326	Ikloni	555.30	...	...	...	W	KR	...
327	Kuklor	1,489.92	...	...	...	R	KR	...
328	Khairi	1,111.99	...	...	...	R	KR	...
329	Pipariya	731.72	...	...	...	W	KR	...
330	Puwariya	1,249.03	PR (1)	...	...	W	KR	...
331	Manegaon	1,699.43	PR (1)	...	...	W,R	KR	...
332	Malhanwada	543.18	...	...	...	W	KR	...
333	Sujanpur	781.31	...	...	...	W	KR	...
334	Chargaon Khurd	934.78	PR (1)	D(1)	...	W	PR	PO
335	Tendu Kheda	1,007.55	PR(1),Mid.S.(1)	...	EI,EIN	W	PR	...
336	Badagaon	12,048.18	PR (1)	...	...	W	KR	...
337	Benar	1,068.96	...	...	...	...	...	...
338	Mahpani	1,403.49	...	...	...	W	PR	...
339	Richhai	1,688.87	...	...	...	W	KR	...
340	Ukri	1,033.37	...	...	...	R	KR	...
341	Kirahkota	357.73	...	...	...	R	KR	...
342	Tuiyapani	6,556.33	...	...	...	R	KR	...
343	Patkuhi	2,375.41	...	...	...	R	KR	...
344	Bhilmadhana	1,006.32	...	...	...	R	KR	...
345	Bagha Kundi	964.24	...	...	...	R	KR	...
346	Ratikarar	812.42	...	...	...	R	KR	...
347	Chhawargaon	687.49	...	...	...	W	KR	–
348	Dongar Khoh	1,336.55	...	...	...	W	KR	...
349	Prempur	1,123.40	...	...	...	W	KR	...
350	Bandar Barru	1,593.30	...	...	...	W	KR	...

Staple Food	Land use (*i. e.* area under different types of land use) in acres: Forest	Irrigated	Un-Irrigated	Culturable waste (*i.e.* pasture and grazing land etc.)	Area not available for cultivation	Nearest town & distance in Kms.	Day of weekly market, if any, held in village	Remarks including any place of religious, historical or archaeological interest	L.C. No.
10	11	12	13	14	15	16	17	18	1
Wheat,Rice	...	120.49	446.87	205.67	103.03	Gadarwara 8 0	...	...	301
Wheat,Rice	195.70	...	597.72	249.61	627.36	Gadarwara 14.4	...	...	302
Wheat,Jowar	669.46	39.00	910.55	92 91	360.53	Gadarwara 9.6	...	Thursday, Sunday	303
Wheat,Rice	...	...	1,571.72	127.95	92.80	Gadarwara 9.6	...	...	304
Wheat,Rice	47.48	44.68	722.08	181.55	98.83	Gadarwara 19.2	...	...	305
Wheat,Rice	300.62	3.26	860.48	132.96	144.65	Gadarwara 17.6	...	...	306
Wheat,Rice	...	0.16	857.76	462.30	86.82	Gadarwara 19.2	...	...	307
Wheat,Rice	...	...	898 58	98.46	57.75	Gadarwara 12.8	...	...	308
Wheat,Rice	...	70.58	386.57	88 81	38.28	Gadarwara 8.0	...	...	309
Rice,Wheat	...	23.83	451.85	68.49	34.59	Gadarwara 8.0	...	...	310
Rice,Wheat	...	45.09	570.65	135.94	35.93	Gadarwara 9.6	...	...	311
Rice,Wheat	...	16.49	881.05	139.90	63.23	Gadarwara 9.6	...	...	312
Wheat,Rice	...	78.03	1,126.81	324.75	125.02	Gadarwara 14.4	...	...	313
Wheat,Rice	...	76.21	414.11	42.62	35.51	Gadarwara 19.2	...	...	314
Wheat,Rice	...	46.86	773.04	307.90	78.38	Gadarwara 17.6	...	...	315
Wheat,Jowar	...	95.06	770.47	171.81	41.78	Gadarwara 19.2	...	...	316
Wheat,Jowar	...	139.80	494.89	75.09	29.02	Gadarwara 16.0	...	...	317
Wheat,Jowar	27.43	194.29	1,495.17	265.75	258.46	Gadarwara 25.6	...	...	318
Jowar,Kodo	2,366.62	...	209.13	140.01	148.87	Gadarwara 38.4	...	...	319
Jowar,Kodo	215.24	...	80.81	12.15	85.83	Gadarwara 44.8	...	...	320
Wheat,Rice	...	24.90	339.33	6.78	18.13	Gadarwara 27.2	...	...	321
Jowar,Kodo	1,015.66	...	121.83	276.71	144.89	Gadarwara 32.0	...	...	322
Wheat,Rice	280.40	23.44	876.02	99.14	89.77	Gadarwara 38.8	...	...	323
Jowar,Kodo	1,039.58	...	117.74	219.94	126.58	Gadarwara 28.8	...	...	324
Wheat,Jowar	808.22	...	645.16	46.86	203.85	Gadarwara 25.6	...	...	325
Wheat,Jowar	33.39	22.61	443,58	22.44	33.28	Gadarwara 22.4	...	...	326
Wheat,Jowar	1,183.69	...	121.93	34.86	149.44	Gadarwara 22.4	...	...	327
Wheat,Jowar	640.27	...	124.00	99.66	248.06	Gadarwara 25.6	...	...	328
Wheat,Rice	170.43	1.00	225.59	102.91	231.79	Gadarwara 24.0	...	...	329
Wheat,Rice	...	11.46	1,017.36	172.68	47.53	Gadarwara 24.0	...	...	330
Wheat,Rice	1,078.88	4.76	461.56	59.36	94.87	Gadarwara 24.0	...	...	331
Wheat,Rice	0.61	2.23	411.87	111.79	16.68	Gadarwara 22.4	...	...	332
Wheat,Rice	76.34	12.24	326.17	262.06	104.50	Gadarwara 25.6	...	...	333
Wheat,Rice	...	0.37	586.95	207.87	139.59	Gadarwara 22.4	...	...	334
Wheat,Kodo	144.97	3.00	695.49	101.43	62.66	Gadarwara 22.4	...	...	335
Kodo,Jowar	1,180.52	...	115.62	128.84	10,623.20	Gadarwara 25.6	...	...	336
...	756.81	...	27.16	79.74	205.25	Gadarwara 28.8	...	...	337
Kodo,Jowar	417.56	...	593.54	226.09	166 30	Gadarwara 19.2	...	...	338
Kodo,Jowar	1,214.64	1.05	270.95	59.27	142.96	Gadarwara 20.8	...	...	339
Kodo, Jowar	660.90	...	123.74	159.76	88.97	Gadarwara 16.0	...	...	340
Kodo,Jowar	84.05	...	144.31	55.69	73.68	Gadarwara 20.8	...	...	341
Kodo,Jowar	5,666.31	...	216.80	334.95	338.26	Gadarwara 19.2	...	...	342
Kodo,Jowar	1,911.84	...	178.90	162.01	122.66	Gadarwara 22.4	...	...	343
Kodo,Jowar	626.09	...	143.52	57.83	178 88	Gadarwara 28.8	...	...	344
Kodo,Jowar	328.18	...	336.33	152.74	146.99	Gadarwara 22.4	...	...	345
Kodo,Jowar	191.41	...	308.33	179.13	133.55	Gadarwara 19.2	...	...	346
Rice,Jowar	311.65	...	152.43	43.46	179.95	Gadarwara 16.0	...	...	347
Rice,Jowar	284.28	...	743.78	73.90	234.59	Gadarwara 19.2	...	...	348
Rice,Jowar	220.73	...	376.60	83.33	442.54	Gadarwara 22.4	...	...	349
Rice,Jowar	...	38.94	535.85	427.02	5 1.49	Gadarwara 12.8	...	...	350

VILLAGE DIRECTORY

L.C. No.	Name of village	Total area of the village (in acres)	Amenities available within the villages					
			Educational	Medical	Power Supply	Drinking water	Communication	Post and Telegraph
1	2	3	4	5	6	7	8	9
351	Sesadawar	843.04	...	...	...	W	KR	...
352	Hirapur	2,354.51	PR (1)	D (1)	...	W	KR	...
353	Khala	1,099.27	PR (1)	...	...	W	KR	...
354	Chandan Kheda	2,602.48	PR (1)	...	...	W,R	KR	...
355	Kudari	964.04	PR (1)	...	...	W	KR	...
356	Chhena Kachhar	1,118.22	PR (1)	...	...	W	KR	...
357	Dongargaon	655.63	...	...	...	W	KR	...
358	Raipur	2,225.73	...	...	...	W	KR	...
359	Umariya	1,719.10	...	...	...	R	KR	...
360	Gangai	2,198.80	Mid.S.(1)	...	...	W	KR	...
361	Chor Barhata	1,011.32	...	...	...	W	KR	...
362	Mahara Kheda	959.80	...	...	...	R	KR	...
363	Gaganwara	295.47	...	...	...	W,R	PR	...
364	Sujwara	493.76	...	...	...	W,R	KR	...
365	Bamhori	1,142.24	...	...	...	W,R	PR	...
366	Ratanpura	260.94	...	...	...	...	...	...
367	Manakwada	739.09	PR (1)	...	...	W,R	PR	...
368	Ghat Pipariya	1,451.79	PR (1)	...	..	W,R	KR	...
369	Khiriya	345.47	...	...	...	W	KR	...
370	Chirchira	649.44	PR (1)	...	...	W	KR	PO
371	Marka	424.37	...	...	...	W	KR	...
372	Dudhwara	567.03	...	...	...	W	PR	...
373	Ajansara	1,067.76	PR (1)	...	...	W	PR	...
374	Khulri	2,495.24	PR (1),Mid.S.(1), Sec.S.(1)	D(1)	...	W,TW	KR	PO
375	Budhwara	569.63	...	...	...	W,TW	KR	...
376	Tekapar	466.53	...	...	...	...	...	...
377	Sagoriya	1,603.06	PR(1),Mid.S.(1)	...	...	W	KR	...
378	Kusmi	1,264.72	...	...	...	W	KR	...
379	Chhapara (Andiya)	252.33	...	...	...	...	...	...
380	Andiya	760.65	...	...	...	R,W	KR	...
381	Khairi	763.49	...	...	...	W	KR	...
382	Dhoda Keshla	1,538.10	...	...	...	W	KR	..
383	Dugariya	1,009.77	PR (1)	...	...	W,R	KR	...
384	Hemra	888.73	PR (1)	...	...	W,R	KR	...
385	Badiyaghat	1,506.67	...	...	...	R	KR	...
386	Mana Kheda	129.90	...	...	...	W	KR	...
387	Richha	609.70	PR (1)	...	...	W	KR	...
388	Bitli	10,35.30	...	...	EI	W	KR	...
389	Imjhiri	1,019.91	...	...	...	W	KR	...
390	Mahua Kheda	379.98	...	...	...	W	KR	...
391	Biloni	977.06	PR (1)	...	...	W	KR	...
392	Raipani	335.05	...	...	...	W	KR	...
393	Umarpani	514.56	...	...	EI	W	KR	...
394	Khursuru	948.07	PR(1),Mid.S.(1)	...	...	W	KR	...
395	Sigota	610.22	PR (1)	...	...	W	KR	...
396	Chhawara	795.11	...	...	...	W	KR	...
397	Barman	1,255.73	PR (1)	...	...	R,W	PR	...
398	Chhitapar	1,940.41	PR (1)	...	...	W	KR	PO
399	Linga	1,655.25	...	...	EI	W	PR	...
400	Khamghat	1,542.31	...	...	...	R	KR	...

GADARWARA TAHSIL

Staple Food	Land use (*i. e.* area under different types of land use) in acres: Forest	Irrigated	Un-Irrigated	Culturable waste (*i. e.* pasture and grazing land etc.)	Area not available for cultivation	Nearest town & distance in Kms.		Day of weekly market, if any, held in village	Remarks including any place of religious, historical or archaeological interest	L.C. No.
10	11	12	13	14	15	16		17	18	1
Rice, Jowar	459·10	...	291.91	44.11	47.85	Gadarwara	20.8	...	...	351
Rice, Kutki	..	1.00	1,026.00	190·60	1,136.91	Gadarwara	27.2	...	...	352
Kutki, Jowar	238·19	4.10	501.91	165.71	189.36	Gadarwara	24.4	...	...	353
Kutki, Rice	...	50·27	1,501.57	299·16	751.48	Gadarwara	19.2	...	...	354
Wheat, Rice	...	38·55	192.24	177·21	556.04	Gadarwara	16.2	...	...	355
Wheat,Jowar	...	23.32	485·36	505·17	104.37	Gadarwara	12·8	...	...	356
Wheat,Rice	...	28.14	401·24	120·28	105·97	Gadarwara	14·4	...	...	357
Wheat,Rice	...	66.93	1,391.87	390·09	376·84	Gadarwara	19·2	...	...	358
Jowar,Gram	...	0.65	189·15	667·31	861·99	Gadarwara	8·0	...	...	359
Jowar,Kutki	...	40.29	917.63	597·60	643·28	Gadarwara	9·6	...	...	360
Jowar,Kutki	...	0.40	522·14	157·95	330·83	Gadarwara	12·8	...	...	361
...	...	3.30	299·64	200·11	456·25	Gadarwara	12·8	...	...	362
Wheat,Rice	...	9.62	239.70	30·15	16·00	Gadarwara	11·2	...	...	363
Wheat,Rice	...	91.89	378·15	5·87	17·85	Gadarwara	12·8	...	...	364
Wheat,Rice	...	48.55	785·76	242.85	65·08	Gadarwara	12·0	...	...	365
...	...	6.60	228.87	7·56	17.91	Gadarwara	12·8	...	...	366
Wheat,Rice	...	4.66	378.26	310·57	45.60	Gadarwara	11·2	...	...	367
Wheat,Rice	...	...	899.35	453·34	99.10	Gadarwara	9·6	...	...	368
Wheat,Rice	...	83.82	246·24	9·05	6·36	Gadarwara	17·6	...	...	369
Wheat,Rice	...	94.20	506·55	19·61	29·08	Gadarwara	16·0	...	...	370
Wheat,Rice	...	66.33	339·15	8·75	10·14	Gadarwara	17.6	...	...	371
Wheat,Rice	...	61.68	478·99	6·35	20·01	Gadarwara	17·6	...	...	372
Wheat,Rice	...	179.79	786·12	44·75	57·10	Gadarwara	19·2	...	...	373
Wheat,Rice	...	161.78	1,966·21	191·76	175·49	Kareli	14·4	Saturday	...	374
Jowar,Wheat	...	80.43	441·84	21.94	25·42	Gadarwara	16·0	...	...	375
...	...	22.97	413·47	19·68	10·41	Gadarwara	16·0	...	...	376
Wheat,Jowar	...	25·06	1,403.11	111·96	62·93	Kareli	17·6	...	...	377
Wheat,Rice	...	...	1,174.36	56.53	33·78	Kareli	17·6	...	...	378
...	...	...	239·63	4·00	8·70	Kareli	17.6	...	...	379
Jowar,Gram	...	0·78	312·59	336.34	110.94	Kareli	19.2	...	...	380
Jowar,Gram	...	...	431.94	312.31	19.24	Kareli	19.2	...	...	381
Jowar,Gram	...	10.12	749.02	644.91	134.05	Kareli	16.0	...	...	382
Jowar,Gram	...	1·12	906·03	52.70	49.92	Kareli	16.0	...	...	383
Gram,Jowar	...	0.33	686 97	157.53	43.90	Kareli	14.4	...	...	384
Gram,Jowar	...	1·89	654·71	712.28	137.79	Kareli	14.4	...	...	385
...	...	...	82.99	11·03	35·88	Kareli	16.0	...	...	386
Wheat Jowar	...	8.70	549·42	33·73	17·85	Kareli	14.4	...	...	387
Wheat,Jowar	...	13.50	963·38	29·37	29·05	Kareli	11.2	...	...	388
Wheat,Jowar	...	5·52	764·69	224·54	25·16	Kareli	12.8	...	...	389
Wheat,Rice	...	3·00	237·88	124·26	14·84	Kareli	12.8	...	...	390
Wheat,Jowar	...	3·86	861.96	71·91	39·33	Kareli	11.2	...	...	391
Wheat,Gram	...	...	308·80	17·13	9·12	Kareli	9.6	...	...	392
Wheat,Rice	...	14·11	410·24	60·29	29.92	Kareli	9.6	...	...	393
Wheat,Rice	...	83.32	807·52	24·53	32·70	Kareli	11.2	...	...	394
Wheat,Rice	...	17·93	549·80	19·58	22·91	Kareli	11.2	...	...	395
Wheat,Rice	...	5.54	682.81	77.61	29.15	Kareli	11.2	...	...	396
Wheat,Rice	...	0.52	313·29	789·08	152.84	Kareli	14.4	...	...	397
Wheat,Gram	...	...	1,328·52	525·45	86·44	Kareli	9.6	...	...	398
Wheat,Jowar	...	4.90	925·46	628·97	95·92	Kareli	8.0	...	...	399
Wheat,Rice	...	0·10	356·64	795·65	389·92	Kareli	14.4	...	...	400

VILLAGE DIRECTORY

L.C. No.	Name of village	Total area of the village (in acres)	Amenities available within the villages					
			Educational	Medical	Power Supply	Drinking water	Communication	Post and Telegraph
1	2	3	4	5	6	7	8	9
401	Goras	630.62	PR (1)	...	E,EI,EIN	W	KR	...
402	Mothagaon	280.44	...	...	..	W	KR	...
403	Madesur	2,501.24	PR (1), Mid.S. (1)	...	EI	W	PR	PO
404	Banskheda	447.64	...	...	..	W	KR	...
405	Kumhidawar	347.72	...	...	...	W,R	KR	...
406	Bhoot Pipariya	326.15	...	...	EI	W,R	KR	...
407	Kodiya	389.06	...	...	...	W	KR	...
408	Jhamri	262.67	...	...	...	W	KR	...
409	Jhamar	767.44	...	...	...	W	KR	...
410	Ramkhiriya	630.71	...	...	...	W,R	KR	...
411	Baranjh	393.79	...	...	...	W,R	KR	...
412	Bamhori	340.58	...	...	...	W,R	KR	...
413	Garha	1,700.03	PR (1)	...	...	W,R	KR	PO
414	Kundua Kheda	186.42	...	...	...	W,R	R	...
415	Nijor	913.39	PR (1)	...	...	W,R	R	PO
416	Kamti	810.75	PR (1)	...	...	W,R	R	...
417	Sihora	962.99	PR(1),Mid.S.(1) Sec.S.(1)	VH(1), D(1)	E,EI	W,R	PR,R	PO
418	Harrai	901.62	PR (1)	..	...	W,R	KR	...
419	Mahguwan	395.20	...	...	...	W,R	KR	...
420	Thuti	839.63	PR (1)	...	...	W,R	KR	...
421	Puguwan	1,411.40	...	...	E,EI,EIN	W,R	PR	...
422	Matwara	670.83	...	...	...	W,R	PR	...
423	Tekapar	1,622.14	PR (1)	...	..	W,R	KR	...
424	Narsara	1,215.79	PR (1)	...	..	R	KR	...
425	Kalyanpur	1,019.31	Mid.S.(1)	D(1)	...	W,R	KR	PO
426	Jamaniya	990.02	...	...	...	W	KR	...
427	Sagra	333.52	...	...	...	W	KR	...
428	Bamanwada	778.04	PR (1)	...	...	R	KR	...
429	Imaliya	1,476.53	PR (1)	...	...	W,TW	KR	...
430	Tiktoli	1,009.57	...	...	...	R	KR	...
431	Panari	1,619.85	PR(1),Mid.S.(1)	D(1)	EI	W	PR	PO
432	Khanchari	655.98	PR (1)	...	...	W	KR	...
433	Simariya	720.13	...	...	EI,EIN	W	KR	...
434	Nargi	560.13	PR (1)	...	EI	W	PR	...
435	Malhanwada	776.48	...	...	E,EI,EIN	W	PR	...
436	Karapgaon	3,780.99	Mid.S.(1),Sec.S.(1)	...	E,EI,EIN	W,TW	PR	PO
437	Deguwan	584.24	...	...	EI,EIN	W,TW	KR	...
438	Bandesur	705.63	...	...	E,EI,EIN	W	PR	...
439	Batesara	994.45	PR (1)	...	EI	W	PR	PO
440	Kanwas	480.55	...	...	E,EI	W	KR	...
441	Kankar Kuiya	555.21	...	...	...	...	...	...
442	Chiksa	695.93	PR (1)	...	E,EI,EIN	W	KR	...
443	Khamariya	423.58	PR (1)	...	E,EI,EIN	W	KR	...
444	Salgapur	310.84	...	...	...	W,R	KR	...
445	Shahpur	2,208.97	Mid.S.(1)	D(1)	...	WR,TW	KR	PO
446	Ramkhedi	460.01	...	...	E,EI	W	KR	...
447	Bhindwar	538.14	...	...	...	W	KR	...
448	Baghora	928.28	...	...	...	TW,R	KR	...
449	Imaliya	880.93	PR (1)	...	..	W,R	KR	PO
450	Khairi	689.53	PR (1)	...	...	W,R	KR	...

GADARWARA TAHSIL

Staple food	Land use (*i.e.* area under different types of land use) in acres: Forest	Irrigated	Un-Irrigated	Culturable waste (*i.e.* pasture and grazing land etc.)	Area not available for cultivation	Nearest town & distance in Kms.		Day of weekly market, if any, held in village	Remarks including any place of religious, historical or archaeological interest	L.C. No.
10	11	12	13	14	15	16		17	18	1
Wheat, Rice	...	35·53	562·02	3·78	29·29	Kareli	9.6	...	...	401
Wheat, Rice	...	28.38	231·52	9·11	11·43	Kareli	9.6	...	...	402
Wheat, Rice	...	270·09	2,127·44	18·65	85·06	Kareli	8.0	...	...	403
Wheat, Rice	...	76.43	311·60	41.87	17·74	Kareli	6.4	...	...	404
Wheat, Gram	...	32.24	270·26	19.04	26·18	Kareli	8.0	...	...	405
Wheat, Gram	...	64.85	219.45	18·15	17.70	Kareli	6.4	...	...	406
Wheat, Gram	...	41.55	260·47	64·77	22·27	Kareli	6.4	...	...	407
Wheat, Gram	...	33·63	195.39	10·81	22·84	Kareli	6.4	...	...	408
Wheat, Gram	...	77.40	600·85	63.60	25·59	Kareli	4.8	...	...	409
Wheat, Gram	...	131.88	440.59	38·01	26·23	Kareli	4.8	...	...	410
Wheat, Rice	...	60·19	315·02	2·87	15·71	Kareli	12.8	...	...	411
Wheat, Rice	...	31·00	299·56	4·72	5·30	Kareli	12.8	...	...	412
Wheat, Rice	...	65.99	1,451·73	114·16	68·15	Kareli	11.2	...	...	413
Wheat, Rice	...	8.70	150.42	16·02	11·28	Kareli	9.6	...	...	414
Wheat, Rice	...	54·98	795·21	7·74	55·46	Kareli	8·0	...	...	415
Wheat, Rice	...	34.02	686.25	19·07	71·41	Kareli	8.0	...	...	416
Wheat, Rice	...	108.19	767.71	3.66	83.43	Gadarwara	16.0	Wednesday	...	417
Wheat, Rice	...	49.82	803·30	7·53	40·97	Kareli	12.8	...	...	418
Wheat, Rice	...	5.17	362.30	1·04	26·69	Kareli	9.6	...	...	419
Wheat, Rice	...	4·21	781.24	1·69	52·49	Kareli	16.0	...	...	420
Wheat, Rice	...	14·16	803·35	535·40	58·49	Gadarwara	19.2	...	...	421
Wheat, Rice	...	20·56	392.93	224·84	32·50	Gadarwara	16.0	...	...	422
Wheat, Jowar	...	...	431·62	1,092·10	98·39	Gadarwara	19.2	...	...	423
Wheat, Jowar	...	33·81	486·03	628·08	67·87	Gadarwara	19.2	...	...	424
Wheat, Rice	...	74·22	633·49	227·30	84·30	Kareli	19.2	...	...	425
Jowar, Kodo	...	...	637.14	324·80	28·08	Kareli	19.2	...	...	426
Jowar, Kodo	...	4.35	280·73	36·89	11·55	Kareli	17.6	...	...	427
Rice, Jowar	...	...	551·08	188·56	38·40	Kareli	19.2	...	...	428
Rice, Jowar	...	106.06	992·50	229·38	148·59	Kareli	22.4	...	...	429
Wheat, Rice,	...	36.05	647·38	227·33	98·81	Kareli	22.4	...	...	430
Wheat, Rice	...	157.22	1,090·56	258·25	113·82	Kareli	14.4	...	...	431
Wheat, Rice	...	33.93	579·18	12·19	30·68	Kareli	12.8	...	...	432
Wheat, Rice	...	41.24	643·36	24·60	10·93	Kareli	12·8	...	...	433
Wheat, Rice	...	8.43	408·21	108·32	35·17	Kareli	12·8	...	...	434
Wheat, Rice	...	4.61	563·73	161·82	46·32	Kareli	14.4	...	...	435
Wheat, Rice	13·02	175.20	3,099·96	356·92	135·89	Kareli	11.2	...	...	436
Wheat, Rice	...	30.07	516·01	21·29	16·87	Kareli	14.4	...	...	437
Wheat, Rice	...	51.14	605·93	9.42	39·14	Kareli	8.0	...	...	438
Wheat, Rice	...	182.46	747·74	12.99	51·26	Kareli	6·4	...	...	439
Wheat, Rice	...	102.70	357·88	3·48	16·49	Kareli	9·6	...	...	440
...	...	116.76	420·25	1·66	16·54	Kareli	12.8	...	...	441
Wheat, Rice	...	109.93	556·94	4·50	24·56	Kareli	9.6	...	...	442
Wheat, Rice	...	117.43	268·73	14·25	23·17	Kareli	8.0	...	...	443
Wheat, Gram	...	2.00	182·54	98·86	27·44	Kareli	16.0	...	...	444
Wheat, Rice	...	...	1,381·32	698·39	129·26	Kareli	22·4	...	...	445
Wheat, Rice	...	5.00	433·89	4·60	16·52	Kareli	8.0	...	...	446
Wheat, Rice	...	...	517·02	4·60	16·52	Kareli	8.0	...	...	447
Wheat, Rice	231.79	...	456·03	186·46	54·00	Kareli	9·6	...	...	448
Jowar, Gram	...	1.16	786.03	53·67	40·07	Kareli	14.4	...	...	449
Jowar, Gram	...	...	461·57	188·06	39·90	Kareli	16.0	...	...	450

VILLAGE DRIECTORY

L.C. No.	Name of village	Total area of the village (in acres)	Amenities available within the villages					
			Educational	Medical	Power Supply	Drinking water	Communication	Post and Telegraph
1	2	3	4	5	6	7	8	9
451	Hirdepur	908.23	...	...	...	R	KR	...
452	Hathnapur	5,845.21	...	...	...	W,R	KR	...
453	Jaithari	551.07	...	...	...	W,R	KR	...
454	Belkhedi	1,623.70	...	...	...	W,R	KR	...
455	Salaiya	1,229.99	...	...	...	R	KR	...
456	Bijanpur	1,228.24	...	...	...	W	KR	...
457	Dhameta	1,474.96	PR (1)	...	...	W,R	KR	...
458	Sarra	1,005.55	...	...	...	W,R	KR	...
459	Bheropur	555.77	...	...	...	W	KR	...
460	Papra	765.70	...	...	...	W	KR	...
461	Chougan	888.69	...	...	...	W	KR	...
462	Barkheda	1,217.46	...	...	...	W	KR	...
463	Silheti	509.82	PR (1)	...	...	W	KR	...
464	Pipariya	1,245.89	...	...	...	W	KR	...
465	Nibhora	3,792.47	...	...	...	W	KR	...
466	Khadai	3,394.04	PR (1)	PHC(1)	...	R	KR	...
467	Saori	4,135.03	...	...	...	NW	KR	...
468	Bholeri	7,539.45	...	...	...	W,R	KR	...
469	Chheend Kheda	8,327.91	...	...	...	W,R	KR	...
470	Kotri (F.V.)	270.00	...	...	...	F	...	...
471	Jamgaon (F.V.)	529.00	...	...	...	W	...	...
472	Bhensa (F.V.)	551.60	...	...	...	W	...	...
473	Mukunda (F.V.)	305.00	...	...	...	W	...	...
474	Bhilma Dhana (F.V.)	332.00	...	...	...	NW	...	...
475	Hingpani (F.V.)	401.00	...	...	...	NW	...	...
476	Ganeshnagar (F.V.)	273.00	...	...	...	W	...	...
	Total	**541,784.47**	**PR (162)** **Mid.S. (39)** **Sec.S. (12)**	**D (23)** **O (4)** **H (8)**	**75**	**W (397)** **O (55)**	**PR (74)** **KR (365)**	**PO (51)** **TO (3)** **O (2)**

Source :—Columns (1) to (5) & (7) to (18) : Tahsildar, Gadarwara.
Column (6) : Madhya Pradesh Electricity Board, Jabalpur.

GADARWARA TAHSIL

Staple Food	Land use (*i. e.* area under different types of land use) in acres: Forest	Irrigated	Un-Irrigated	Culturable waste (*i. e.* pasture and grazing land etc.)	Area not available for cultivation	Nearest town & distance in Kms.		Day of weekly market, if any, held in village	Remarks including any place of religious, historical or archaeological interest	L.C. No.
10	11	12	13	14	15	16		17	18	1
Jowar, Gram	...	...	597.52	250.99	59.72	Kareli	17.6	...	...	451
Jowar, Gram	4,633.88	...	734.51	296.90	179.92	Kareli	19.2	...	...	452
Jowar, Gram	...	31.17	103.31	288.11	128.48	Kareli	19.2	...	...	453
Jowar, Gram	...	13.32	340.54	1,144.29	125.55	Kareli	16.0	...	...	454
Jowar, Gram	...	3.06	96.37	1,035.32	95.24	Kareli	14.4	...	...	455
Jowar, Gram	536.32	...	295.42	350.69	45.81	Kareli	17.6	...	...	456
Jowar, Gram	...	...	485.39	917.45	72.12	Kareli	14.4	...	...	457
Gram, Jowar	284.42	...	460.95	188.13	72.05	Kareli	14.4	...	...	458
Jowar, Kodo	...	...	339.28	101.29	115.20	Kareli	22.4	...	...	459
Jowar, Kodo	230.36	...	444.87	60.65	29.82	Kareli	22.4	...	...	460
Jowar, Kodo	62.92	...	226.21	501.84	97.72	Kareli	22.4	...	...	461
Jowar, Kodo	577.37	...	472.80	142.59	24.70	Kareli	22.4	...	...	462
Jowar, Kodo	...	...	197.93	275.59	36.30	Kareli	22.4	...	...	463
Jowar, Kodo	...	...	385.02	838.93	21.94	Kareli	22.4	...	...	464
Jowar, Kodo	3,322.39	...	338.11	114.82	17.15	Kareli	22.4	...	...	465
Jowar, Gram	1,673.92	0.52	1,048.55	568.20	102.85	Kareli	19.2	...	...	466
Jowar, Maize	3,973.34		107.39	51.90	2.40	Kareli	28.8	...	...	467
Jowar, Kutki	7,292.79	...	120.22	36.92	89.52	Kareli	32.0	...	...	468
Jowar, Maize	7,788.35	...	385.95	140.59	13.02	Kareli	44.8	...	...	469
Kodo, Kutki	70.00	...	80.00	120.00	...	Kareli	32.0	...	...	470
Kutki, Kodo	182.00	...	117.00	230.00	...	Gadarwara	48.0	...	...	471
Kodo, Kutki	151.60	...	75.00	325.00	...	Gadarwara	49.6	...	...	472
Kodo, Kutki	185.00	...	60.00	60.00	...	Gadarwara	51.2	...	...	473
Kodo, Kutki	175.00	...	45.00	112.00	...	Gadarwara	35.2	...	...	474
Kodo, Kutki	226.00	...	30.00	145.00	...	Gadarwara	41.6	...	...	475
Kodo, Kutki	43.00	...	90.00	140.00	...	Gadarwara	40.0	...	...	476
...	67,992.34	11,943.96	323,189.43	85,341.92	53,316.85		...	...	...	

VILLAGE DIRECTORY

L.C. No.	Name of village	Total area of the village (in acres)	Amenities available within the villages					
			Educational	Medical	Power Supply	Drinking water	Communication	Post and Telegraph
1	2	3	4	5	6	7	8	9
1	Amthanu	1,249.00	PR (1)	...	...	W	...	...
2	Gada	630.00	...	...	...	W	...	...
3	Rehli (Gada)	958.00	...	...	...	W	...	...
4	Umariya (Amthanu)	201.00	...	...	...	W	...	...
5	Chapelu	232.00	...	...	...	W	...	...
6	Bamhani (Suatala)	1,031.00	Mid.S.(1)	...	...	W,R	...	PO
7	Suatala	1,270.00	PR (1)	...	...	W	...	...
8	Dhana (Juna)	686.00	...	...	...	...	...	...
9	Raisen	1,894.00	...	...	...	...	...	...
10	Juna	1,244.00	...	...	...	...	...	...
11	Pipariya (Jamuniya)	1,821.00	...	...	...	...	...	...
12	Jamuniya Kalan	1,010.00	...	...	...	...	...	...
13	Jamuniya Khurd	468.00	...	...	...	...	...	...
14	Neguwan (Jamuniya Khurd)	938.00	...	...	...	...	...	...
15	Khamariya (Richhai)	732.00	PR (1)	...	...	W,R	...	...
16	Richhai	3,070.00	PR (1)	...	...	W	...	...
17	Gudwara	488.00	...	...	..	W	...	...
18	Kumroda	3,035.00	PR (1)	...	...	NW	...	...
19	Pindrai Khurd	449.00	...	...	...	W	...	...
20	Belna	241.00	...	...	...	...	...	...
21	Paloha	616.00	Mid.S.(1)	...	...	W	...	PO
22	Katangi	840.00	...	...	...	W	...	...
23	Khala	399.00	...	...	...	W	...	...
24	Pindrai Kalan	397.00	...	...	...	W	...	...
25	Sarasdol	1,026.00	...	...	...	W	...	...
26	Kalmeta	651.00	...	...	...	W	...	...
27	Baehori (Bagdari)	675.00	...	...	...	W	...	...
28	Bagdari	1,481.00	PR (1)	...	...	W	...	...
29	Bitali	1,684·00	Mid.S.(1)	...	...	W	...	PO
30	Sagri	611.00	...	...	...	W	...	PO
31	Luhari (Jhilpini)	408.00	...	...	...	W	PR	...
32	Jhilwani	350.00	...	...	...	W	PR	...
33	Hiranpur	3,358.00	PR (1)	D (1)	E, EI, EIN	W	PR	PO
34	Midhli	1,920.00	PR (1)	...	E, EI, EIN	W	PR	PO
35	Barman Kalan	1,067.00	PR(1),Sec. S.(1), College (1)	D (1)	E, EI, EIN	R	...	PO
36	Manegaon (Mothegaon)	325.00	PR (1)	...	...	W	...	...
37	Mothegaon	513.00	...	...	...	W	...	...
38	Dharampuri	545.00	...	...	...	R	...	...
39	Birkatangi	308.00	...	...	...	R	...	...
40	Kudi	1,408.00	PR (1)	...	...	R	...	...
41	Bikor	564.00	—	...	...	R	...	...
42	Sagonghat	534.00	...	...	...	R	...	...
43	Bichhua (Dalpatpur)	1,996.00	PR (1)	...	...	W,F	...	...
44	Samnapur (Deori)	1,997.00	...	...	...	R	—	...
45	Rampura	537.00	PR (1)	...	...	R	...	...
46	Gokla	555.00	PR (1)	...	...	R	...	...
47	Gursi	2,255.00	PR (1)	...	...	R	...	...
48	Ramkhiriya (Sarsala)	872.00	...	...	...	W	...	...
49	Sarsala	3,398.00	...	...	...	W	...	...
50	Kerpani (Narmadaghat)	2,111.00	Mid.S.(1)	D (1)	...	W,R	...	PO

NARSIMHAPUR TAHSIL

Staple Food	Land use (*i. e.* area under different types of land use) in acres: Forest	Irrigated	Un-Irrigated	Culturable waste (*i. e.* pasture and grazing land etc.)	Area not available for cultivation	Nearest town & distance in Kms.		Day of weekly market, if any, held in village	Remarks including any place of religious, historical or archaeological interest	L.C. No.
10	11	12	13	14	15	16		17	18	1
Wheat, Rice	483.00	29.00	283.00	423.00	31.00	Kareli	28.8	...	...	1
Wheat, Rice	431.00	...	82.00	107.00	10 00	Kareli	28.8	...	...	2
Wheat, Rice	417 00	41.00	356.00	119.00	25.00	Kareli	28,8	...	...	3
Wheat, Rice	...	11.00	176.00	5 00	9.00	Kareli	28.8	...	...	4
Wheat, Rice	...	25.00	170.00	23.00	14.00	Kareli	28.8	...	...	5
Wheat, Rice	5.00	134.00	786.00	36.00	70.00	Kareli	28.8	...	...	6
Wheat, Jowar	...	1.00	1,156.00	51.00	62.00	Kareli	28.8	Wednesday	...	7
Wheat, Jowar	209.00	30.00	288 00	144.00	15 00	Kareli	28.8	...	...	8
Wheat, Jowar	1,574.00	...	3.00	290.00	27.00	Kareli	28.8	...	...	9
Wheat, Jowar	701.00	2.00	162.00	367.00	12.00	Kareli	28·8	...	...	10
Wheat, Jowar	988.00	19.00	259.00	520.00	35.00	Kareli	28.8	...	...	11
Wheat, Jowar	446.00	18.00	374.00	146 00	26.00	Kareli	28.8	...	...	12
Wheat, Jowar	188.00	2.00	1.0.00	142.00	6.00	Kareli	28.8	...	...	13
Wheat, Jowar	578.00	...	34 00	318.00	8.00	Kareli	28.8	...	...	14
Wheat, Jowar	...	21.00	617 00	52.00	42.00	Kareli	28.8	...	...	15
Wheat, Jowar	1,527.00	2.00	1,037.00	438.00	66.00	Kareli	28.8	...	...	16
Wheat, Jowar	...	...	422.00	47.00	19.00	Kareli	28.8	...	...	17
Wheat, Jowar	704.00	3.00	1,321.00	891.00	116.00	Kareli	28.8	...	...	18
Wheat, Jowar	...	...	393.00	47.00	9.00	Kareli	28.8	...	...	19
Wheat, Jowar	...	...	222.00	10.00	9.00	Narsimhapur	33·6	...	...	20
Wheat, Jowar	...	...	507.00	53.00	56.00	Kareli	28.8	...	...	21
Wheat, Jowar	...	...	785 00	27 00	28.00	Kareli	27.2	...	...	22
Wheat, Jowar	...	...	376.00	13.00	10 00	Kareli	30.4	...	...	23
Wheat, Jowar	...	...	378.00	13.00	6 00	Kareli	32.0	...	...	24
Wheat, Jowar	...	...	981.00	7.00	38.00	Kareli	24.0	...	...	25
Wheat, Jowar	...	...	626.00	2.00	23.00	Kareli	22.4	...	...	26
Wheat, Jowar	...	...	491.00	2 00	182 00	Kareli	27.2	Sunday	...	27
Wheat, Jowar	601.00	...	733.00	17.00	130.00	Kareli	25.6	Sunday	...	28
Wheat, Jowar	...	4.00	1,514 00	16.00	150.00	Kareli	20.8	...	...	29
Wheat, Jowar	...	...	578.00	5.00	28.00	Kareli	19.2	...	...	30
Wheat, Gram	223.00	...	152.00	29.00	4.00	Kareli	20.8	...	...	31
Wheat, Gram	221.00	...	79.00	48.00	2.00	Kareli	20.8	...	...	32
Wheat, Gram	1,446.00	5.00	1,778.00	70 00	59.00	Kareli	20.8	...	...	33
Wheat, Gram	88.00	...	1,479.00	270.00	83.00	Kareli	14.4	...	...	34
Wheat, Gram	...	...	207.00	654.00	206.00	Kareli	17.6	...	...	35
Wheat, Gram	11.00	...	192.00	111.00	11.00	Kareli	19.2	...	...	36
Wheat, Gram	112.00	...	308 00	79.00	14.00	Kareli	19.2	...	...	37
Wheat, Gram	31.00	...	191.00	249 00	74.00	Kareli	19.2	...	...	38
Wheat, Gram	24.00	...	168.00	94.00	22.00	Kareli	20.8	...	...	39
Wheat, Gram	714.00	3.00	322.00	300.00	69.00	Narsimhapur	25.6	...	...	40
Wheat, Gram	...	...	364.00	137.00	63.00	Kareli	24.0	...	...	41
Wheat, Gram	...	...	125.00	346.00	63.00	Narsimhapur	17.6	...	...	42
Wheat, Gram	1,318.00	...	411.00	218.00	49.00	Narsimhapur	14.4	...	...	43
Wheat, Gram	1,129.00	...	522.00	296.00	50.00	Narsimhapur	16.0	...	...	44
Wheat, Gram	...	...	455.00	21.00	61.00	Narsimhapur	25.6	...	...	45
Wheat, Gram	156.00	...	281.00	54.00	64 00	Narsimhapur	24.0	...	...	46
Wheat, Gram	726.00	...	1,219.00	120.00	190.00	Narsimhapur	22.4	...	...	47
Wheat, Gram	211.00	...	549.00	79 00	33.00	Narsimhapur	28.8	...	...	48
Wheat, Gram	1,982 00	2.00	1,262.00	75.00	77.00	Narsimhapur	28.8	...	...	49
Wheat, Gram	439.00	6.00	1,331.00	91.00	244.00	Narsimhapur	28 8	...	...	50

VILLAGE DIRECTORY

L.C. No.	Name of village	Total area of the village (in acres)	Amenities available within the villages					
			Educational	Medical	Power Supply	Drinking water	Communication	Post and Telegraph
1	2	3	4	5	6	7	8	9
51	Amapani	253.00	...	...	...	NW	...	...
52	Bandhi (Pithehara)	2,110.00	PR (1)	...	..	W	...	...
53	Bildha	1,374.00	...	...	...	NW	...	..
54	Murga Kheda	938.00	PR (1)	...	...	...	...	PO
55	Barurewa (Murga Kheda)	733.00	...	...	...	R	...	...
56	Pithehara (Bandho)	614.00	PR (1)	...	...	NW	...	...
57	Bichua (Pithehara)	366.00	...	...	...	R	...	...
58	Hadikat	307.00	PR (1)	...	...	NW	...	...
59	Jhilpini	1,190.00	...	...	...	W	...	...
60	Panari	575.00	...	...	...	...	...	...
61	Dhana	600.00	PR (1)	D (1)	...	W	...	...
62	Jotkheda	1,409.00	...	...	...	R	...	...
63	Dongargaon (Jotkheda)	1,253.00	PR (1)	...	...	R,W	...	...
64	Malkuhi	1,710.00	...	...	...	W	...	...
65	Vikrampur	924.00	...	...	...	W	..	...
66	Bandroha	4,464.00	...	...	...	R	...	...
67	Hirapur	1,078.00	PR (1)	...	...	R	...	...
68	Amoda	737.00	...		...	R	...	...
69	Kurela	849.00	...		...	R	...	...
70	Rohni	1,290.00	...		...	R	...	...
71	Mehka (Dhana)	699.00	...	...	...	...	...	...
72	Dhana (Mehka)	391.00	...	...	...	R	...	...
73	Gudwara	1,209.00	...	...	...	W	...	...
74	Jhamar	687.00	Mid.S.(1)	D (1)	...	W	...	...
75	Gadariya Kheda	673.00	...	...	...	W	...	...
76	Chandpura	1,469.00	PR (1)	...	...	W,R	...	...
77	Ghatpipariya	1,015.00	PR (1)	...	...	R	...	...
78	Ghugbri	918.00	...	...	...	R	...	...
79	Bamhori	1,705.00	PR (1)	...	...	R	...	...
80	Malahpipariya	1,790.00	PR (1)	...	...	W,R	...	PO
81	Badguwan	940.00	PR (1)	...	...	W,NW	...	...
82	Bargi	803.00	PR (1)	...	...	W,R	...	...
83	Nayagaon	3,366.00	PR (1)	D (1)	...	W,R,NW	...	PO
84	Machwara	1,160.00	PR (1)	–	...	W,NW	...	...
85	Murachh	1,203 00	–	...	...	R	...	PO
86	Karhaiya	1,084.00	PR (1)	...	...	R	...	...
87	Khairi	848.00	...	...	...	R	...	...
88	Tindani	1,643.00	PR (1)	...	...	R	...	...
89	Gwari	157.00	...	...	...	...	...	...
90	Sagouni Khurd	978.00	PR (1)	...	...	W	...	
91	Dhamna	3,084.00	PR(1),Mid.S.(1), Sec.S.(1)	D (1), MCW (1)	...	R	...	PO
92	Khapa	683.00	PR (1)	...	...	...	...	...
93	Mehka Khapa	680.00	...	...	...	...	...	...
94	Tindni	853.00	...	...	...	W,R	..	...
95	Ranipindrai	922.00	PR (1)	...	...	W,R,NW	...	...
96	Supla	1,827.00	PR (1)	...	...	W	...	...
97	Dundipindrai	753.00	...	...	...	W,R	...	...
98	Sagouni Khurd	890.00	PR (1)	...	...	W,R,NW	...	...
99	Sagouni Kalan	1,421.00	...	...	...	W,R,NW	...	...
100	Dhubghat	1,589.00	...	...	...	W,R	...	...

Staple Food	Land use (*i.e.* area under different types of land use) in acres					Nearest town & distance in Kms.		Day of weekly market, if any, held in village	Remarks including any place of religious, historical or archaeological interest	L.C. No.
	Forest	Irrigated	Un-Irrigated	Culturable waste (*i.e.* pasture and grazing land etc.)	Area not available for cultivation					
10	11	12	13	14	15	16		17	18	1
Wheat, Gram	136.00	...	70.00	45.00	2.00	Narsimhapur	38.4	...	...	51
Wheat, Gram	879.00	...	998.00	200.00	33.00	Narsimhapur	19.2	...	...	52
Wheat, Gram	917.00	...	406 00	32.00	19.00	Narsimhapur	20·8	...	...	53
Wheat, Gram	64.00	...	687.00	76 00	111·00	Narsimhapur	24.0	...	—	54
Wheat, Gram	396.00	...	232.00	52.00	53.00	Narsimhapur	25.6	..	...	55
Wheat, Gram	159 00	...	286.00	80 00	89.00	Narsimhapur	16.0	...	...	56
Wheat, Gram	...	...	252.00	76.00	38.00	Narsimhapur	16.0	...	...	57
Wheat, Gram	9.00	...	208.00	86.00	4.00	Narsimhapur	46.4	...	...	58
Wheat, Gram	861.00	...	226.00	92.00	11.00	Narsimhapur	32·0	...	...	59
Wheat, Gram	411.00	...	93.00	67.00	4.00	Narsimhapur	32.0	...	...	60
Wheat, Gram	199.00	...	227.00	159.00	15.00	Narsimhapur	32.0	...	...	61
Wheat, Gram	526.00	...	680.00	86.00	117.00	Narsimhapur	22.4	...	...	62
Wheat, Gram	444.00	...	642.00	54.00	113.00	Narsimhapur	22.4	...	...	63
Wheat, Gram	1,199.00	...	243.00	263.00	5.00	Narsimhapur	32.2	...	...	64
Wheat, Gram	444.00	...	331.00	101.00	48.00	Narsimhapur	35.2	...	...	65
Wheat, Gram	3,728.00	...	589.00	79 00	68.00	Narsimhapur	28·8	...	...	66
Wheat, Gram	654.00	...	348.00	15.00	61.00	Narsimhapur	27.2	...	...	67
Jowar, Wheat	311.00	...	339 00	15.00	72.00	Narsimhapur	28.8	...	...	68
Jowar, Wheat	385.00	...	370.00	48.00	46.00	Narsimhapur	30.4	...	...	69
Jowar, Wheat	775.00	...	288.00	137.00	90.00	Narsimhapur	32.0	...	...	70
...	...	...	503.00	108.00	88.00	Narsimhapur	22.4	...	...	71
Jowar, Wheat	...	...	303.00	66 00	22.00	Narsimhapur	22.4	...	...	72
Jowar, Wheat	...	...	986 00	155.00	68.00	Narsimhapur	22.4	...	...	73
Jowar, Wheat	...	9.00	525.00	93.00	60.00	Narsimhapur	20.8	Thursday	...	74
Jowar, Wheat	...	8.00	579.00	53.00	33.00	Narsimhapur	19.2	...	...	75
Jowar, Gram	...	...	1,099 00	203.00	107.00	Narsimhapur	19.2	...	...	76
Jowar, Gram	...	...	787.00	102.00	126.00	Narsimhapur	22.4	...	...	77
Jowar, Gram	...	...	618.00	225.00	75.00	Narsimhapur	20·8	...	...	78
Jowar, Wheat	...	2.00	1,494.00	152.00	57.00	Narsimhapur	19.2	...	...	79
Jowar, Wheat	...	5.00	1,483.00	212.00	90.00	Narsimhapur	17.6	...	—	80
Jowar, Wheat	...	1.00	853.00	60.00	26.00	Narsimhapur	16.0	...	...	81
Jowar, Wheat	...	8.00	732.20	39 00	24.00	Narsimhapur	16.0	...	—	82
Jowar, Wheat	...	23 00	2,263,00	940.00	140.00	Narsimhapur	14.4	Wednesday	...	83
Jowar, Wheat	...	1.00	968.00	169.00	22.00	Narsimhapur	14.4	...	—	84
Jowar, Wheat	...	2.00	923.00	141.00	137.00	Narsimhapur	16.0	—	...	85
Jowar, Wheat	...	...	927.00	107.00	50.00	Narsimhapur	19.2	...	...	86
Jowar	...	...	720.00	113.00	15.00	Narsimhapur	24.0	...	...	87
Jowar	...	17.00	1,357.00	183.00	86.00	Narsimhapur	17.6	...	...	88
...	...	...	128.00	13.00	16.00	Narsimhapur	12.8	...	...	89
Wheat, Jowar	...	1.00	720.00	232.00	25.00	Narsimhapur	14.4	—	...	90
Wheat, Jowar	...	16.00	2,187.00	776.00	105.00	Narsimhapur	11.2	...	...	91
Wheat, Gram	...	6.00	549.00	102.00	26.00	Narsimhapur	12.8	...	...	92
Wheat, Gram	...	8.00	465.00	167.00	40.00	Narsimhapur	11.2	—	...	93
Wheat, Gram	...	...	635.00	155.00	63.00	Narsimhapur	6.4	...	—	94
Wheat, Gram	...	...	772.00	106.00	44.00	Narsimhapur	6.4	...	...	95
Wheat, Gram	105.00	...	1,308.00	334 00	80.00	Narsimhapur	8.0	—	...	96
Wheat, Gram	...	...	538.00	173.00	42.00	Narsimhapur	8.0	...	...	97
Wheat, Gram	...	...	716.00	151 00	23.00	Narsimhapur	14.4	...	...	98
Wheat, Gram	...	2.00	915.00	470.00	34 00	Narsimhapur	14.4	...	...	99
Wheat, Gram	...	1.00	811.00	699.00	78.00	Narsimhapur	8.0	...	—	100

VILLAGE DIRECTORY

L.C. No.	Name of village	Total area of the village (in acres)	Amenities available within the villages					
			Educational	Medical	Power Supply	Drinking water	Communication	Post and Telegraph
1	2	3	4	5	6	7	8	9
101	Gargata	1,342.00	PR (1)	...	...	W,R	...	...
102	Sagouni Kalan	698.00	...	...	...	W,NW	...	...
103	Bamhori	989.00	...	...	...	R	...	...
104	Gararu	1,110.00	PR (1)	...	...	R	...	...
105	Imaliya	746.00	PR (1)	...	...	W,RNW	...	...
106	Naya Kheda	1,751.00	PR (1)	...	...	W,R	...	PO
107	Ghurpur	494.00	PR (1)	...	...	R	...	...
108	Jhamar	887.00	...	...	...	R	...	...
109	Chinki	1,745.00	PR (1)	...	...	R	...	...
110	Samnapur	881.00	PR (1)	...	...	W,R	...	...
111	Mehguwan	398.00	...	...	...	R	...	...
112	Piparha	1,795.00	...	...	...	R	...	
113	Mehad	102.00	...	...	...	...	...	...
114	Gwari	465.00	PR (1)	...	...	R,W,TK	...	PO
115	Umariya	4,024.00	PR (1)	...	...	R,W,TK	...	PO
116	Ratikarar Khurd	992.00	...	...	...	R	...	...
117	Deori Khurd	1,065.74	..	...	...	...	...	...
118	Ratikarar Kalan	1,648.63	PR (1)	...	...	W	...	...
119	Dewa Kachhar	1,256.63	PR (1)	V H(1)	...	W	...	...
120	Rewanagar	860.65	...	...	...	W	...	...
121	Kherua	1,035.72	...	...	...	W	...	...
122	Pipariya	774.58	PR (1)	...	...	W	...	...
123	Khairi	1,643.50	PR (1)	...	...	W	...	...
124	Gurariya	452.42	...	...	...	W	...	...
125	Lutwara	149.16	...	...	...	W	...	...
126	Mahalpura	353.11	...	...	...	W	...	...
127	Meregaon	673.83	...	...	...	W	...	...
128	Kodsa	600.69	PR (1)	...	...	W	...	...
129	Deguwan	250.68	...	...	...	W	...	...
130	Bansadehi	346.20	...	...	EI	W	...	...
131	Baskheda	382.77	...	...	...	W	...	...
132	Imaliya	489.76	...	...	...	W	R	...
133	Johriya	495.09	...	...	...	W	R	...
134	Gohgaonri	708.10	PR (1)	...	...	W	PR	...
135	Lakhatkiya	159.05	...	...	...	W	...	...
136	Rankai	1,089.05	PR (1)	...	EI	W	...	...
137	Pipariya	1,193.24	PR (1)	...	...	W	...	...
138	Basedi	1,303.59	...	...	...	W	...	...
139	Janor	693.97	PR (1)	...	EI	W	...	...
140	Kathotiya	3,340.55	PR (1)	VH(1)	E,EI,EIN	W	PR	...
141	Bhugwara	1,000.66	PR (1)	...	E,EI,EIN	W	PR	...
142	Gidhwani	1,400.19	PR (1)	...	E,EI,EIN	W	...	..
143	Joba	715.71	PR (1)	...	E,EI,EIN	W	...	...
144	Chamruwa	469.72	...	...	...	R	...	...
145	Sasbahu	882.40	PR (1)	...	...	W	...	...
146	Mohad	1,773.10	PR (1)	...	E,EI,EIN	W	PR	...
147	Amheta	1,043.10	PR (1)	...	E,EI,EIN	W	...	...
148	Khiriya	466.13	PR (1)	...	EI	W	..	...
149	Biner	668.76	PR (1)	...	...	W	...	...
150	Karoda	822.50	...	...	...	W	...	...

Staple Food	Land use (*i. e.* area under different types of land use) in acres: Forest	Irrigated	Un-Irrigated	Culturable waste (*i. e.* pasture and grazing land etc.)	Area not available for cultivation	Nearest town & distance in Kms.	Day of weekly market, if any, held in village	Remarks including any place of religious, historical or archaeological interest	L.C. No.
10	11	12	13	14	15	16	17	18	1
Wheat, Gram	...	1·00	888.00	404·00	49·00	Narsimhapur 9.6	...	...	101
Wheat, Gram	...	...	560.00	119·00	19·00	Narsimhapur 9.6	—	—	102
Jowar, Gram	...	...	819·00	88·00	82·00	Narsimhapur 16.0	...	..	103
Jowar, Gram	...	...	838·00	156·00	116·00	Narsimhapur 16.0	...	—	104
Jowar, Gram	..	..	570·00	143·00	33·00	Narsimhapur 14·4	...	—	105
Jowar, Gram	...	3·00	1,266·00	415·00	67·00	Narsimhapur 11.2	..	—	106
Jowar, Gram	..	...	314.00	110·00	70·00	Narsimhapur 16.0	...	—	107
Jowar	..	...	722·00	53·00	112·00	Narsimhapur 17.6	..	...	108
Jowar	...	...	1,377·00	153·00	215·00	Narsimhapur 19.2	..	—	109
Jowar	...	...	719·00	92·00	70·00	Narsimhapur 19.2	..	—	110
Jowar	..	...	303·00	61·00	34·00	Narsimhapur 20.8	..	...	111
Jowar,Rice	35.00	3.00	869·00	758·00	130·00	Narsimhapur 17.6	..	..	112
...	...	...	73·00	13·00	16·00	Narsimhapur 17.6	..	...	113
Rice, Jowar	9.00	...	249.00	155·00	52·00	Narsimhapur 16·0	..	...	114
Rice, Jowar	753.00	...	2,436.00	632·00	203·00	Narsimhapur 11·2	—	—	115
Wheat, Rice	...	...	341·74	552·67	97·59	Kareli 11.2	...	...	116
Wheat, Rice	...	...	664·90	378·94	21·90	Kareli 6.4	...	...	117
Wheat, Rice	...	0·25	1,000.04	522·11	126·23	Kareli 9.6	...	...	118
Wheat, Rice	...	9.20	776·55	329·52	141·36	Narsimhapur 9.6	...	...	119
Wheat, Rice	...	...	82·15	671·31	107·19	Kareli 9.6	...	...	120
Wheat, Rice	..	...	558.47	444·35	32·90	Kareli 8.0	...	...	121
Wheat, Rice	...	...	552.11	188·95	33·52	Kareli 8.0	...	...	122
Wheat, Rice	...	4.21	708·55	896·49	34·25	Kareli 4.8	...	...	123
Wheat, Rice	...	...	422·11	24·48	5·83	Kareli 6.4	...	...	124
Wheat, Rice	...	...	141.65	0·32	7·19	Kareli 8.0	...	...	125
Wheat, Rice	...	...	249.22	90·05	13·84	Kareli 4.8	...	...	126
Wheat, Rice	...	22.60	485·24	131·78	34·21	Kareli 3.2	...	...	127
Wheat, Rice	...	9·98	477·54	89·57	23·60	Kareli 3.2	...	...	128
Wheat, Rice	...	...	221·10	18·10	11·48	Kareli 3.2	...	...	129
Wheat, Rice	...	28·86	289·48	18·33	9·53	Kareli 3.2	...	...	130
Wheat, Rice	...	87·20	270.05	2·13	23·39	Kareli 3.2	...	...	131
Wheat, Rice	...	20·31	390.73	62·77	15·95	Kareli 1.6	...	...	132
Wheat, Rice	...	5.09	389.56	59·09	41·35	Kareli 1.6	...	...	133
Wheat, Rice	...	31·07	616.55	27·49	32·99	Kareli 3.2	...	...	134
Wheat, Rice	...	2·31	147.63	4·89	4·22	Kareli 4.8	...	...	135
Wheat, Rice	...	8·09	830.14	220.49	30·33	Kareli 4.8	...	...	136
Wheat, Rice	...	27·03	1,061.81	70.68	33·72	Kareli 3.2	...	...	137
Wheat, Rice	...	5.38	990.58	246·07	61·56	Kareli 8.0	...	...	138
Wheat, Rice	...	5·15	632.13	18·41	38·28	Kareli 4.8	...	...	139
Wheat, Rice	...	10.17	2,638.14	472·87	219·37	Kareli 4.8	...	...	140
Wheat, Riec	...	211.22	596·99	157·34	35·11	Kareli 4.8	...	...	141
Wheat, Rice	...	101.58	992·55	267·05	39·01	Kareli 8.0	...	...	142
Wheat, Rice	...	13.42	589·11	81·19	31·99	Kareli 4.8	...	...	143
Wheat, Rice	...	9.38	305·09	138·72	16·53	Kareli 9.6	...	...	144
Wheat, Rice	...	2.85	730·52	111·90	37·13	Kareli 8.0	...	...	145
Wheat, Rice	...	202.78	1,221·28	264·72	84·32	Kareli 4.8	...	...	146
Wheat, Rice	...	14.25	839·54	157·38	31·93	Kareli 6.4	...	...	147
Wheat, Rice	...	27.56	326·76	94·61	17·20	Kareli 4.8	...	...	148
Wheat, Rice	...	6.51	490·39	99·30	72·56	Kareli 8.0	...	...	149
Wheat, Rice	...	4.37	668·01	104·20	45.92	Kareli 11.2	...	...	150

VILLAGE DIRECTORY

L.C. No.	Name of village	Total area of the village (in acres)	Amenities available within the villages					
			Educational	Medical	Power Supply	Drinking water	Communication	Post and Telegraph
1	2	3	4	5	6	7	8	9
151	Baghwar	2,240.50	PR (1)	...	E,EIN,EI	W	...	...
152	Bamhori	723.64	PR (1)	...	E,EI,EIN	W	...	...
153	Amgaon	1,423.29	PR(1), Sec.S. (1),	...	E,EI,EIN	W	PR	...
154	Barodiya	292.96	...	...	EI	W	PR	...
155	Tinsara	513.54	...	...	...	W	PR	...
156	Simariya Khurd	576.15	...	...	...	W	PR	...
157	Pipariya	879 97	PR (1)	...	EI	W	PR	...
158	Simariya Kalan	1,325.81	PR (1)	...	...	W	PR	...
159	Gobargaon	1,249.38	PR (1)	...	...	W	PR	...
160	Nayakheda	396.02	...	...	...	W	KR	...
161	Basadehi	333.65	Sec.S.(1)	...	...	W	KR	...
162	Jiragora	494.61	...	...	...	W	KR	...
163	Baheriya	504.54	...	...	...	W	KR	...
164	Dilheri	11,235,64	PR (1)	...	...	W	KR	...
165	Awariya	327.26	...	...	...	W	KR	...
166	Khiriya	653.51	PR (1)	...	...	W	KR	...
167	Basoda	230.16	..	...	...	W	KR	...
168	Barha	1,261.29	PR (1)	...	...	W	KR	...
169	Hardgaon	1,417.23	...	...	...	W	KR	...
170	Simariya	994.73	...	...	...	W	KR	...
171	Kerpani	378.54	...	...	...	W	KR	...
172	Bandhi	687.95	...	...	...	W	KR	...
173	Niwari	1,587.97	Mid.S.(1)	...	...	W	KR	...
174	Nanori	741.45	...	...	...	W	KR	...
175	Mehgawan	655.96	...	...	...	W	KR	...
176	Bichhua Kalan	637.21	...	...	...	W	KR	...
177	Gawari Kalan	1,818.54	...	...	...	W	KR	...
178	Khapa	951.86	...	...	...	W	KR	...
179	Pipariya	465.24	...	...	...	W	KR	...
180	Kandhrpur	1,050.59	PR (1)	...	...	W	KR	...
181	Belkhedi	690.02	...	...	...	W	KR	...
182	Jatlapur	519.24	...	...	...	W	KR	...
183	Karhaiya	246.20	PR (1)	...	...	W	KR	...
184	Kaudiya	210.21	...	...	...	W	KR	...
185	Kosam Kheda	579.71	Mid.S.(1)	...	...	W	KR	...
186	Bichua Khurd	417.10	...	...	...	W	KR	...
187	Rehli	807 18	PR (1)	...	...	NW	KR	...
188	Kapuri	1,201.08	Mid.S.(1)	D (1)	E,EI	W	KR	PO
189	Tighra	188.30	...	...	...	W	KR	PO
190	Mainawari	576.75	...	...	EI	W	KR	...
191	Pipariya	492.75	...	...	...	W	KR	...
192	Gondi Dhubghat	415.78	...	...	...	R	KR	...
193	Kartaj	834.40	PR (1)	...	EI	W	KR	...
194	Deori Kalan	2,275.00	...	...	...	W	...	...
195	Kukwara	444.00	...	...	...	W	...	...
196	Rampipariya	1,822.00	PR (1)	...	...	R	...	...
197	Kumhadi	1,233.00	PR (1)	...	...	R	...	...
198	Surgi	751.00	...	...	...	W	...	...
199	Khari	1,405.00	PR (1)	...	...	W	PR	...
200	Nandwara	1,189.00	...	...	...	W	...	...

NARSIMHAPUR TAHSIL

Staple Food	Land use (*i. e.* area under different types of land use) in acres: Forest	Irrigated	Un-Irrigated	Culturable waste (*i. e.* pasture and grazing land etc.)	Area not available for cultivation	Nearest town & distance in Kms.	Day of weekly market, if any, held in village	Remarks including any place of religious, historical or archaeological interest	L.C. No.
10	11	12	13	14	15	16	17	18	1
Wheat, Rice	...	240·50	1,740·92	193·17	65·91	Kareli	3·2	... ...	151
Wheat, Rice	...	15·63	636·57	48·80	22·64	Kareli	9·6	... ...	152
Wheat, Rice	...	11.22	1,122·20	189·35	100·52	Kareli	8·0	Wednesday, Saturday ...	153
Wheat, Rice	...	20.97	243·02	16·86	12·11	Kareli	11·2	... ...	154
Wheat, Rice	...	11·07	462·99	18·14	21·34	Kareli	9·6	... ...	155
Wheat, Rice	...	12·08	508·57	34·93	20·57	Kareli	9·6	... ...	156
Wheat, Rice	...	38·37	766·49	50·24	24·87	Kareli	11·2	... ...	157
Wheat, Rice	...	16·80	1,213·78	48·29	46·94	Kareli	11·2	... ...	158
Wheat, Rice	...	...	1,153·03	41·84	54·51	Kareli	9·6	... ...	159
Wheat, Jowar	...	...	336·20	40·19	19·63	Kareli	12·8	... ...	160
Wheat, Jowar	...	...	275·02	31·87	26·76	Kareli	12·8	... ...	161
Wheat, Jowar	24.44	...	414·02	32·13	24·02	Kareli	14·4	... ...	162
Wheat, Jowar	30.94	...	304·32	154·29	14·99	Kareli	16·0	... ...	163
Wheat, Jowar	8,522·46	...	1,385·10	1,181·00	147·08	Kareli	14·4	... ...	164
Wheat, Jowar	...	5·90	266·10	43·15	12·11	Kareli	17·2	... ...	165
Wheat, Jowar	...	5·90	560·97	54.57	32·07	Kareli	12·8	... ...	166
Wheat, Jowar	...	4·00	180·89	35·43	9·84	Kareli	11·2	... ...	167
Wheat, Jowar	...	16·57	969·97	192·28	82·47	Kareli	14·4	... ...	168
Wheat, Jowar	281·88	24·09	847·47	214·01	49·78	Kareli	14·4	... ...	169
Wheat, Jowar	270 18	...	350·57	346·08	27·90	Kareli	16·0	... ...	170
Wheat, Jowar	139,09	1,00	27·32	200·95	10·18	Kareli	16·0	... ...	171
Wheat, Jowar	676·92	...	...	9·90	1·13	Kareli	11·2	... ...	172
Wheat, Jowar	...	84.83	1,238·90	180·37	83·87	Kareli	9·6	... ...	173
Wheat, Jowar	...	49.28	621·87	45·79	24·51	Kareli	11·2	... ...	174
Wheat, Jowar	...	11.83	535·40	77·92	30·81	Kareli	11·2	... ...	175
Wheat, Jowar	...	6·60	516·48	87·65	26·48	Kareli	11·2	... ...	176
Wheat, Jowar	936.74	3·03	364·07	466·16	48·54	Kareli	11·2	... ...	177
Wheat, Jowar	455.61	...	249·26	236·68	10·31	Kareli	12·8	... ...	178
Wheat, Jowar	...	2·38	410·58	25·37	26·91	Narsimhapur	12·8	... ...	179
Wheat, Jowar	...	8·22	928.34	54·01	60·02	Narsimhapur	11·2	... ...	180
Wheat, Jowar	...	4·63	589·99	46·47	48·93	Narsimhapur	9·6	... ...	181
Wheat, Jowar	...	0·50	411·46	79·18	28·10	Narsimhapur	9·6	... ...	182
Wheat, Jowar	...	0·50	214·83	22·45	8·42	Narsimhapur	11·2	... ...	183
Wheat, Jowar	...	4·50	166·35	21·71	17·65	Narsimhapur	11·2	... ...	184
Wheat, Jowar	...	0·55	541·25	12·35	25·56	Narsmihapur	11·2	... ...	185
Wheat, Jowar	...	13.10	373·35	14·48	16·17	Narsimhapur	12·8	... ...	186
Wheat, Jowar	...	43.20	651·56	53·26	59·16	Narsimhapur	8·0	... ...	187
Wheat, Jowar	...	6.56	1,051·66	89·15	53·71	Narsimhapur	4·8	... ...	188
Wheat, Jowar	...	...	179·75	2·86	5·69	Narsimhapur	4·8	...	189
Wheat, Jowar	...	8·92	538·72	12·25	16·86	Narsimhapur	3·2	... ...	190
Wheat, Jowar	...	6·52	441·15	26·24	18·84	Narsimhapur	4·8	... ...	191
Wheat, Jowar	...	...	354·04	32·12	29·62	Narsimhapur	8·0	... ...	192
Wheat, Jowar	...	7·96	685·68	87·83	52·93	Narsimhapur	8·0	... ...	193
Wheat, Rice	...	9·00	1,495·00	639·00	132·00	Narsimhapur	4·8	... ...	194
Wheat, Rice	...	...	381·00	41.00	22.00	Narsimhapur	4·8	... ...	195
Wheat, Rice	...	...	1,162·00	540·00	20·00	Narsimhapur	12·8	... ...	196
Wheat, Rice	...	...	627·00	522·00	84·00	Narsimhapur	4·8	... ...	197
Wheat, Rice	...	17.00	502·00	180·00	52·00	Narsimhapur	8·0	... ...	198
Wheat, Rice	...	6.00	1,150·00	150·00	99·00	Narsimhapur	3·2	... ...	199
Wheat, Rice	...	20.00	1,055·00	73·00	41·00	Narsimhapur	4·8	... ...	200

VILLAGE DIRECTORY

L.C. No.	Name of village	Total area of the village (in acres)	Amenities available within the villages					
			Educational	Medical	Power Supply	Drinking water	Communication	Post and Telegraph
1	2	3	4	5	6	7	8	9
201	Jarjola	1,210.00	...	...	...	W,R	...	...
202	Khamariya	1,454.00	PR (1)	...	...	W	...	...
203	Simariya	683.00	...	...	...	W	PR	...
204	Karhaiya Kheda	783.00	...	...	...	W	PR	...
205	Dedwara	471.00	...	...	...	W	PR	...
206	Ronsara	489.00	PR (1)	D (1)	E,EI,EIN	W	PR	-
207	Banskuari	209.40	...	...	E,EI	W	...	...
208	Naktuwa	607.00	...	..	EI	W	PR	...
209	Magardha	592.00	PR (1)	...	E,EI,EIN	W,F,R	KR	...
210	Khamtara	1,143.00	PR (1)	...	E,EI,EIN	W,R	PR	...
211	Jhagarhai	744.00	...	...	...	W,R	KR	...
212	Ranipipariya	1,518.00	PR (1)	...	E,EI,EIN	W,R	KR	...
213	Dhubghat	770.00	PR (1)	...	E,EI,EIN	W,F	PR	...
214	Singhpur	1,506.69	Sec.S. (1)	D (1)	E,EI,EIN	W	PR	PO
215	Kodsa	828.05	...	...	EI	W	KR	...
216	Lokipar	568.01	PR (1)	...	E,EI,EIN	W	PR	...
217	Durajpur	611.08	...	...	...	W	KR	...
218	Simariya	457.45	...	...	E,EI,EIN	W	KR	...
219	Barkheda	828.05	...	...	...	W	KR	...
220	Ramkhiriya	1,111.32	PR (1)	...	E.EI,EIN	W	...	...
221	Hinotiya	1,905.53	...	..	E,EI,EIN	W	...	...
222	Machamau	891.65	...	...	...	W	...	...
223	Mahalwada	1,033.94	...	...	...	W	...	...
224	Gawari Khurd	542.54	...	...	...	W	...	...
225	Datadongri	308.57	...	...	...	...	...	...
226	Gadpehra	1,417.91	...	...	...	...	...	...
227	Bhootpipariya	654.13	...	...	EI	RW	...	...
228	Barurewa	416.45	PR (1)	...	EI	R	...	...
229	Bhensa	937.34	PR(1),Mid.S.(1)	...	E,EI,EIN	W	PR	...
230	Pala	597.72	...	...	...	W	...	...
231	Kalyanpur	905.69	...	...	...	W,R	...	...
232	Kathotiya-A	485.01	...	...	...	...	...	...
233	Kathotiya-B	212.95	...	...	...	...	...	...
234	Jaitpur	587.60	...	...	...	NW	PR	...
235	Koda	1,167.45	...	...	...	W	...	...
236	Samnapur	497.56	PR (1)	...	E,EI,EIN	W,NW	...	...
237	Sawalrani	329.62	...	...	...	W,R	...	...
238	Chilachon Khurd	1,985.89	PR (1)	...	E,EI,EIN	W,R	...	...
239	Nayakheda	459.93	...	...	...	W,R	...	...
240	Jharkhurpa	614.70	...	...	...	W,R	...	...
241	Dhawai	876.16	...	...	...	W,R	...	...
242	Gangai	552.07	...	...	...	R	...	...
243	Badgaon	276.83	...	...	...	W	...	...
244	Nawalgaon	1,099.00	...	...	...	R	...	...
245	Bahoripar	710.00	...	...	EI	R	...	...
246	Khurpa	2,501.00	PR(1),Mid.S.(1)	...	E,EI,EIN	W	PR	PO
247	Chilachon	517.00	PR (1)	...	E,EI,EIN	R	KR	...
248	Mudiya	698.00	...	...	...	W,R	PR	...
249	Bagpondi	952.00	...	...	...	W,R	PR	-
250	Beharpondi	609.00	...	...	...	W	PR	...

NARSIMHAPUR TAHSIL

Staple food	Land use (*i.e.* area under different types of land use) in acres: Forest	Irrigated	Un-Irrigated	Culturable waste (*i.e.* pasture and grazing land etc.)	Area not available for cultivation	Nearest town & distance in Kms.	Day of weekly market, if any, held in village	Remarks including any place of religious, historical or archaeological interest	L.C. No.
10	11	12	13	14	15	16	17	18	1
Wheat,Rice	...	5.00	726.00	393.00	86.00	Narsimhapur 4.8	...	...	201
Wheat,Rice	...	9.00	1,135.00	202.00	108.00	Narsimhapur 8.0	...	...	202
Wheat,Rice	...	1.00	525.00	134.00	23.00	Narsimhapur 3.2	...	...	203
Wheat,Rice	...	13.00	708.00	27.00	35.00	Narsimhapur 3.2	...	...	204
Wheat,Rice	...	12.00	412.00	16.00	31.00	Narsimhapur 1.6	...	...	205
Wheat,Rice	...	15.00	333.00	36.00	105.00	Narsimhapur 1.6	...	...	206
Wheat,Rice	...	14.00	154.94	9.79	30.67	Narsimhapur 4.8	...	...	207
Wheat,Rice	...	21.00	443.00	45.00	98.00	Narsimhapur 4.8	...	...	208
Wheat,Rice	...	9.00	486.00	54.00	43.00	Narsimhapur 1.6	...	...	209
Wheat,Rice	...	16.00	906.00	131.00	90.00	Narsimhapur 1.6	...	...	210
Wheat,Rice	...	...	650.00	74.00	20.00	Narsimhapur 1.6	...	...	211
Wheat,Rice	...	33.00	1,242.00	166.00	77.00	Narsimhapur 4.8	...	...	212
Wheat,Rice	...	86.00	629.00	19.00	36.00	Narsimhapur 3.2	...	...	213
Wheat,Rice	...	22.04	1,290.26	54.63	139.76	Narsimhapur 4.8	...	...	214
Wheat	...	67.96	732.63	11.76	15.70	Narsimhapur 8.0	...	...	215
Wheat	...	30.10	444.80	36.85	56.26	Narsimhapur 11.2	...	...	216
Wheat,Jowar	...	3.90	523.34	46.81	37.03	Narsimhapur 9.6	...	...	217
Wheat,Jowar	...	3.20	416.41	5.28	32.56	Narsimhapur 12.8	...	...	218
Wheat,Jowar	...	67.96	732.63	11.76	15.70	Narsimhapur 12.8	...	...	219
Wheat,Rice	...	96.40	840.48	115.43	59.01	Narsimhapur 11.2	...	...	220
Wheat,Rice	126.46	40.80	1,093.18	574.09	71.00	Narsimhapur 11.2	...	...	221
Wheat,Rice	...	36.20	596.35	223.43	35.67	Narsimhapur 11.2	...	...	222
Wheat,Rice	773.20	...	133.32	107.33	20.09	Narsimhapur 12.8	...	...	223
Wheat,Rice	306.22	...	166.37	55.00	14.95	Narsimhapur 14.4	...	...	224
Wheat,Rice	300.30	...	...	...	8.27	Narsimhapur 14.4	...	...	225
Wheat,Rice	1,417.91	...	...	...	...	Narsimhapur 14.4	...	...	226
Wheat,Rice	...	17.55	581.53	14.84	40.21	Narsimhapur 12.8	...	...	227
Wheat,Rice	...	...	323.95	55.52	36.98	Narsimhapur 16.0	...	...	228
Wheat,Rice	...	293.28	499.73	93.56	50.77	Narsimhapur 12.8	...	...	229
Wheat,Rice	...	30.63	324.93	222.56	19.60	Narsimhapur 14.4	...	...	230
Wheat,Rice	48.50	...	617.59	199.54	40.06	Narsimhapur 14.4	...	...	231
Wheat,Rice	241.74	...	1.59	221.82	19.86	Narsimhapur 20.8	...	...	232
Wheat,Rice	90.70	...	25.92	81.87	14.46	Narsimhapur 20.8	...	...	233
Wheat,Rice	339.99	...	146.39	81.72	19.50	Narsimhapur 17.6	...	...	234
Wheat,Rice	417.25	...	251.07	485.75	13.38	Narsimhapur 16.0	...	...	235
Wheat,Rice	...	37.00	338.35	92.61	29.60	Narsimhapur 16.0	...	...	236
Wheat,Rice	...	10.50	214.52	85.56	19.04	Narsimhapur 17.6	...	...	237
Wheat,Rice	...	19.25	1,102.38	818.78	45.48	Narsimhapur 20.8	...	...	238
Wheat,Rice	...	...	391.25	46.42	22.26	Narsimhapur 22.4	...	...	239
Wheat,Rice	...	...	504.23	95.25	15.22	Narsimhapur 16.0	...	...	240
Kodo,Rice	...	4.00	639.79	216.16	16.21	Narsimhapur 19.2	...	...	241
Kodo,Rice	...	7.00	385.70	142.98	16.39	Narsimhapur 24.0	...	...	242
Kodo,Jowar	...	4.64	221.06	35.49	15.64	Narsimhapur 16.0	...	...	243
Rice,Wheat	...	65.00	980.00	26.00	28.00	Narsimhapur 12.8	...	...	244
Wheat,Rice	...	35.00	612.00	28.00	35.00	Narsimhapur 16.0	...	...	245
Wheat,Rice	...	195.00	2,199.00	26.00	81.00	Narsimhapur 12.8	...	...	246
Wheat,Rice	...	35.00	462.00	2.00	18.00	Narsimhapur 12.8	...	...	247
Jowar	...	30.00	592.00	29.00	47.00	Narsimhapur 8.0	...	...	248
Jowar	...	23.00	800.00	93.00	36.00	Narsimhapur 9.6	...	...	249
Wheat,Jowar	...	5.00	572.00	7.00	25.00	Narsimhapur 11.2	...	...	250

VILLAGE DIRECTORY

L.C. No.	Name of village	Total area of the village (in acres)	Amenities available within the villages					
			Educational	Medical	Power Supply	Drinking water	Communication	Post and Telegraph
1	2	3	4	5	6	7	8	9
251	Dangidhana	617.00	PR(1), Mid.S.(1)	...	...	W	PR	PO
252	Hanumat Pondi	479.00	...	...	...	W	PR	...
253	Murlipondi	502.00	...	...	...	W	PR	...
254	Pansi	965.00	PR (1)	D(1)	...	W,R	PR	...
255	Singrampur	1,175.00	...	...	...	R	...	...
256	Bharwara	726.00	PR (1)	...	...	W	PR	...
257	Sukha	908.00	...	...	...	...	PR	—
258	Semra	812.00	...	...	...	W	...	...
259	Dokarghat	987.00	PR (1)	...	...	W,F	PR	PO
260	Andiya	244.00	...	...	...	W	KR	...
261	Gotegaon	701.00	...	...	...	W,R	KR	...
262	Dongargaon	1,085.00	PR (1)	...	...	W,NW	...	...
263	Jhiri Kalan	772.00	...	...	...	R	...	...
264	Panjra	538.00	...	...	...	W,NW	...	...
265	Suraigaon	1,603.00	...	...	...	W,NW	...	...
266	Gutori	501.92	...	...	...	R	...	...
267	Jhiri Khurd	913.23	...	...	...	W	...	...
268	Malhaua	695.82	...	...	...	W	...	...
269	Belkheda	553.76	PR (1)	...	...	W	...	...
270	Bamhani	350.11	...	...	...	R	...	...
271	Ghatpindrai	1,450.91	PR (1)	...	...	W,R	...	...
272	Chirchita	418.42	PR (1)	...	...	R	R	...
273	Kap Kheda	622.57	...	...	...	W,R	R	...
274	Chhitaghat	314.47	...	...	...	R	R	...
275	Magardha	1,492.77	PR (1)	...	...	R	PR	...
276	Belkhedi	1,892.54	Mid.S.(1)	...	...	R	PR	PO
277	Khanapur	417.83	...	...	...	R	PR	...
278	Bahadurpur	906.07	...	...	...	R	PR	...
279	Baboripar	1,180.97	PR (1)	VH(1)	...	W	PR	...
280	Sahajpura	872.98	PR (1)	...	...	R	PR	...
281	Shyamkheda	333.80	...	...	...	R	PR	...
282	Lurehta	1,199.68	...	...	...	R	...	...
283	Chorakheda	800.81	PR (1)	...	...	W	PR	—
284	Salaiya	631.79	...	...	...	W	PR	...
285	Mahmadpur	766.90	PR (1)	D(1)	...	W	PR	...
286	Karhaiya	712.06	PR (1)	...	...	...	PR	...
287	Sihora	1,008.14	PR (1)	...	...	W	PR	...
288	Kanharpani	1,451.90	PR (1)	...	...	W	PR	—
289	Babariya	501.05	Mid.S. (1)	...	...	W	PR	...
290	Agariya	718.85	PR (1)	...	...	W	PR	...
291	Bachai	960.29	Mid.S.(1)	D(1)	...	W	PR	PO
292	Imjhiri	735.85	...	...	...	W	PR	...
293	Barpani	892.45	PR (1)	...	...	W	PR	...
294	Bijauri	1,645.50	...	...	...	W	PR	...
295	Piparpani	649.88	...	...	...	W	PR	...
296	Kislai	228.59	...	...	...	NW	PR	...
297	Singodi	1,647.14	...	...	...	W	...	...
298	Dugariya	1,529.77	...	...	...	W	...	...
299	Usri	1,576.33	PR (1)	D(1)	...	W	...	PO
300	Jamanjhiriya	445.56	...	...	...	NW	...	...

NARSIMHAPUR TAHSIL

Staple Food	Land use (*i. e.* area under different types of land use) in acres: Forest	Irrigated	Un-Irrigated	Culturable waste (*i.e.* pasture and grazing land etc.)	Area not available for cultivation	Nearest town & distance in Kms.	Day of weekly market, if any, held in village	Remarks including any place of religious, historical or archaeological interest	L.C. No.
10	11	12	13	14	15	16	17	18	1
Wheat,Jowar	...	31.00	491.00	72.00	23.00	Narsimhapur 9.6	Thursday	...	251
Wheat,Jowar	...	...	443.00	24.00	12.00	Narsimhapur 11.2	...	...	252
Wheat,Jowar	...	...	437.00	33.00	32.00	Narsimhapur 11.2	...	...	253
Wheat,Jowar	...	...	573.00	290.00	102.00	Narsimhapur 8.0	...	...	254
Wheat,Jowar	...	...	536.00	502.70	137.00	Narsimhapur 9.6	...	...	255
Wheat,Jowar	...	...	631.00	48.00	47.00	Narsimhapur 6.4	...	...	256
Wheat,Jowar	...	2.00	561.00	314.00	31.00	Narsimhapur 8.0	...	...	257
Wheat,Jowar	...	...	529.00	229.00	54.00	Narsimhapur 6.4	...	...	258
Wheat,Jowar	...	...	791.00	129.00	67.00	Narsimhapur 3.2	...	...	259
Wheat,Jowar	...	...	194.00	27.00	23.00	Narsimhapur 8.0	...	...	260
Wheat,Jowar	...	...	526.00	111.00	64.00	Narsimhapur 12.8	..	...	261
Wheat,Jowar	...	1.00	685.00	342.00	57.00	Narsimhapur 9.6	...	...	262
Wheat,Jowar	88.00	1.00	624.00	20.00	39.00	Narsimhapur 12.8	...	...	263
Wheat,Jowar	...	...	402.00	126.00	10.00	Narsimhapur 9.6	...	...	264
Wheat,Jowar	...	5.00	1,136.00	424.00	38.00	Narsimhapur 4.8	...	...	265
Wheat,Jowar	...	0.44	276.86	184.48	40.14	Narsimhapur 14.4	...	...	266
Wheat,Jowar	...	10.42	636.44	234.03	32.34	Narsimhapur 14.4	...	...	267
Wheat,Jowar	...	20.01	559.72	92.38	23.71	Narsimhapur 14.4	...	...	268
Wheat,Jowar	...	1.66	488.40	34.44	31.26	Narsimhapur 14.4	..	...	269
Wheat,Jowar	...	5.64	269.40	56.63	18.44	Narsimhapur 14.4	...	...	270
Wheat,Jowar	...	2.56	995.80	237.56	214.99	Narsimhapur 14.4	...	...	271
Wheat,Rice	...	...	351.88	48.05	18.49	Narsimhapur 16.0	...	...	272
Wheat,Rice	...	...	592.21	7.93	22.43	Narsimhapur 19.2	...	...	273
Wheat,Rice	...	...	219.53	62.96	31.98	Narsimhapur 17.6	...	...	274
Wheat,Rice	...	...	1,177.96	222.52	92.29	Narsimhapur 20.8	...	...	275
Wheat,Rice	...	...	1,310.32	465.53	116.69	Narsimhapur 19.2	...	...	276
Wheat,Rice	...	...	305.17	86.19	26.47	Narsimhapur 20.8	...	...	277
Wheat,Rice	...	...	316.63	529.90	59.54	Narsimhapur 17.6	...	...	278
Wheat,Rice	...	3.25	835.33	305.00	37.39	Narsimhapur 16.0	...	...	279
Wheat,Rice	...	...	459.12	357.68	56.18	Narsimhapur 17.6	...	...	280
Wheat,Rice	...	...	254.58	63.50	15.72	Narsimhapur 20.8	...	...	281
Wheat,Rice	...	...	895.33	261.00	43.35	Narsimhapur 22.4	...	...	282
Wheat,Rice	...	3.00	766.49	7.28	24.04	Narsimhapur 16.0	...	...	283
Wheat,Rice	...	...	611.82	5.00	14.97	Narsimhapur 19.2	...	...	284
Wheat,Rice	...	7.54	680.85	31.96	46.55	Narsimhapur 24.0	...	...	285
Wheat,Rice	...	5.95	639.75	24.74	41.62	Narsimhapur 24.0	...	...	286
Wheat,Rice	...	...	188.88	26.10	793.16	Narsimhapur 24.0	...	...	287
Wheat,Rice	...	10.75	535.29	296.91	273.78	Narsimhapur 24.0	...	...	288
Wheat,Jowar	335.17	...	328.30	54.44	118.31	Narsimhapur 24.0	...	...	289
Wheat,Jowar	321.21	4.68	292.43	30.25	70.28	Narsimhapur 24.0	...	...	290
Wheat,Jowar	513.37	6.38	318.28	43.72	78.54	Narsimhapur 24.0	...	...	291
Wheat,Jowar	625.50	...	...	...	110.35	Narsimhapur 24.0	...	...	292
Wheat,Rice	229.34	...	420.85	229.73	12.53	Narsimhapur 33.6	...	...	293
Rice,Kodo	1,192.34	...	231.78	129.96	91.42	Narsimhapur 32.0	...	...	294
Rice,Kodo	161.75	...	297.32	174.82	15.99	Narsimhapur 24.0	...	...	295
Rice,Kodo	76.68	...	93.38	58.08	0.45	Narsimhapur 25.6	...	...	296
Rice,Kodo	1,174.10	...	295.75	154.04	23.25	Narsimhapur 35.2	...	...	297
Rice,Kodo	827.30	...	473.32	190.68	38.47	Narsimhapur 33.6	...	...	298
Rice,Kodo	557.93	...	832.16	126.69	59.55	Narsimhapur 35.2	...	...	299
Rice,Kodo	113.38	...	157.24	156.05	18.89	Narsimhapur 40.0	...	...	300

VILLAGE DRIECTORY

L.C. No.	Name of village	Total area of the village (in acres)	Amenities available within the villages					
			Educational	Medical	Power Supply	Drinking water	Communication	Post and Telegraph
1	2	3	4	5	6	7	8	9
301	Gourjhapar	1,117.34	...	...	...	W,NW	...	...
302	Jatlapur	535.62	...	...	...	W,NW	...	...
303	Ratomati	1,541.31	...	...	...	W,NW	...	...
304	Gorakhpur	3,230.75	PR (1)	D(1)	...	W	KR	PO
305	Bhurikhoh	716.00	...	...	...	W	...	...
306	Chawarpatha	792.00	...	...	...	W	...	...
307	Mehguwan	1,699.00	...	...	...	W	...	...
308	Jamuniya	501.00	...	...	...	W	...	...
309	Kodaras Kalan	1,545.00	Mid.S.(1)	...	...	W	...	...
310	Budhena	860.00	...	...	...	W	...	...
311	Charbaherlya	1,264.00	...	...	...	W	...	...
312	Nariya	856.00	PR(1)	...	...	W	PR	...
313	Khamariya	1,723.00	...	...	...	W	...	...
314	Dhariya	1,436.00	...	...	...	W	...	...
315	Kodaras Khurd	655.00	...	...	...	R	...	...
316	Kana Udal	467.00	...	...	...	F	...	...
317	Mandwa	1,251.99	...	...	...	W	...	...
318	Palamundrai	1,166.44	...	...	...	W	...	...
319	Alod	1,921.11	...	...	...	W,NW	...	...
320	Bichua	1,166.21	...	...	...	NW	...	...
321	Sarra	949.95	...	...	...	W	...	...
322	Mundrai Kalan	1,372.88	...	...	...	W	...	...
323	Pindrai	1,635.85	...	...	...	W	...	...
324	Gohgaonri	1,181.52	...	...	...	W	...	...
325	Thuhari Khurd	148.06	...	...	...	W	...	...
326	Pipariya	1,549.83	PR (1)	...	...	W	...	...
327	Thuhari Kalan	1,404.61	...	...	...	W	...	...
328	Madhpipariya	875.51	...	...	...	W	...	...
329	Karhaiya	1,027.88	...	...	...	W	PR	...
330	Deonagar	1,594.55	PR (1),Mid.S.(1)	...	...	W	...	...
331	Kenkara	338.17	...	...	...	...	...	...
332	Bakori	918.90	...	...	...	...	...	...
333	Bhandardon	1,073.00	...	...	...	...	...	...
334	Bhalpani	1,450.60	...	...	...	W	...	...
335	Salaiya	1,178.48	...	...	...	W	...	...
336	Richha	1,035.00	PR (1)	...	...	W	KR	...
337	Keolari	1,099.00	...	...	...	F	KR	...
338	Warheta	3,096.00	PR (1),Sec.S.(1)	D(1)	E,EI,EIN	R,W	...	PO
339	Pitehra	1,496.00	...	...	...	W	...	...
340	Basanpani	1,885.74	PR (1)	...	EI	W	PR	...
341	Bichua	540.24	...	...	E,EI,EIN	W	PR	...
342	Surwari	1,681.81	Mid.S(1),Sec.S.(1)	...	EI	W	PR	PO
343	Mekh	2,295.66	Mid.S.(1)	...	E,EI,EIN	W	PR	...
344	Gundrai	1,353.27	PR (1)	...	...	W	PR	...
345	Pathroda	460.33	...	...	...	W	PR	...
346	Luhari	632.89	...	...	...	...	KR	...
347	Baur	670.50	...	...	...	...	KR	...
348	Jaronda	225.80	...	...	...	W	KR	...
349	Bauchhar	1,909.24	Mid.S.(1)	D(1)	E,EI,EIN	...	PR	PO
350	Chhidamani	239.57	...	...	...	W	...	...

Staple-food	Land use (*i.e.* area under different types of land use) in acres: Forest	Irrigated	Un-Irrigated	Culturable waste (*i.e.* pasture and grazing land etc.)	Area not available for cultivation	Nearest town & distance in Kms.	Day of weekly market, if any, held in village	Remarks including any place of religious, historical or archaeological interest	L.C. No.
10	11	12	13	14	15	16	17	18	1
Jowar, Rice	434.38	...	213.27	441.73	27.96	Narsimhapur 40.0	...	...	301
Jowar, Rice	151.50	...	185.37	189.59	9.16	Narsimhapur 44 8	...	...	302
Jowar, Kodo	384.51	...	490.48	624.49	41.83	Narsimhapur 40.0	...	...	303
Rice, Kodo	835.89	45.65	1,311.29	913.65	124.27	Narsimhapur 41.6	...	...	304
Jowar, Kodo	271.00	...	306.00	126.00	13.00	Narsimhapur 16.0	...	...	305
Wheat, Kodo	406.00	...	337.00	35.00	14.00	Narsimhapur 16 0	...	...	306
Wheat, Kodo	804.00	...	557.00	308.00	30.00	Narsimhapur 16.0	...	...	307
Wheat, Kodo	92.00	...	310.00	84.00	15.00	Narsimhapur 16.0	...	...	308
Wheat, Kodo	318.00	...	848.00	309.00	75.00	Narsimhapur 16.0	...	...	309
Wheat, Jowar	200.00	...	345.00	270.00	45.00	Narsimhapur 16.0	...	...	310
Wheat, Jowar	489.00	...	649.00	72.00	54.00	Narsimhapur 16.0	...	...	311
Wheat, Jowar	...	...	451.00	300.00	105.00	Narsimhapur 51.2	...	...	312
Rice, Jowar	557.00	3.00	741.00	309.00	113.00	Narsimhapur 51.2	...	...	313
Rice, Jowar	536.00	13.00	654.00	192.00	41.00	Narsimhapur 49.2	...	...	314
Rice, Jowar	129.00	...	418.00	75.00	33.00	Narsimhapur 49.2	...	...	315
Rice, Jowar	80.00	3.00	277.00	84.00	23.00	Narsimhapur 51.2	...	...	316
Rice, Jowar	502.97	1.50	465.47	232.23	49.82	Narsimhapur 40.0	...	...	317
Rice, Jowar	419.36	...	524.16	180 66	42.26	Narsimhapur 35.2	...	...	318
Rice, Jowar	269.47	...	906.47	652.74	92.43	Narsimhapur 40.0	...	...	319
Rice, Jowar	143.52	...	651.02	321.34	50.33	Narsimhapur 41.6	...	...	320
Jowar, Kodo	103.47	...	500.11	322.37	24.00	Narsimhapur 40.0	...	...	321
Jowar, Kodo	298.58	...	881.13	120.10	73.07	Narsimhapur 41.6	...	...	322
Jowar, Kodo	1,091.04	...	418.74	121.75	4.32	Narsimhapur 41.6	...	...	323
Jowar, Kodo	302.94	...	683.77	147.05	47.76	Narsimhapur 41.6	...	...	324
Jowar, Kodo	10.46	...	95.75	39.00	2.85	Narsimhapur 41.6	...	...	325
Jowar, Kodo	316.98	...	944.30	207.17	81.38	Narsimhapur 41.6	...	...	326
Jowar, Kodo	653.57	...	596.47	124.10	30.47	Narsimhapur 41.6	...	...	327
Wheat, Jowar	...	...	459.85	370.97	44.09	Narsimhapur 16.0	...	...	328
Wheat, Jowar	47.64	...	462.90	400.04	57.30	Narsimhapur 16.0	...	...	329
Wheat, Jowar	626.23	...	597.07	252.18	119.07	Narsimhapur 16.0	...	...	330
Wheat, Jowar	31.66	...	90.82	168.02	47.67	Narsimhapur 16.0	...	...	331
Wheat, Jowar	229.71	...	308.54	340.26	40.39	Narsimhapur 16.0	...	...	332
Wheat, Jowar	734.41	...	198.26	99.23	41.10	Narsimhapur 16.0	...	...	333
Wheat, Jowar	849.68	...	201.95	319.75	52.22	Narsimhapur 16.0	...	...	334
Wheat, Gram	174.15	...	631.19	308.19	64.95	Narsimhapur 16.0	...	...	335
Wheat, Jowar	...	...	1,002.00	11.00	22.00	Narsimhapur 41.6	...	...	336
Wheat, Rice	481.00	481.00	295.00	215.00	105.00	Narsimhapur 41.6	...	...	337
Wheat, Rice	1,001.00	17.00	1,309.00	357.00	412.00	Narsimhapur 41.6	...	...	338
Wheat, Rice	558.00	1.00	445.00	355.00	137.00	Narsimhapur 41.6	...	...	339
Wheat, Rice	...	6.06	1,779.68	25.57	74.43	Chhota-Chhindwara 17.6	...	...	340
Wheat, Rice	...	17.77	502.47	7.90	12.10	Chhota-Chhindwara 16.0	...	...	341
Wheat, Rice	...	5.99	1,575.86	28.86	71.10	Chhota-Chhindwara 16.0	...	...	342
Wheat, Rice	...	80.02	2,011.20	105.34	99.10	Chhota-Chhindwara 16.0	...	...	343
Wheat, Rice	...	58.97	1,094.46	95.81	104.03	Chhota-Chhindwara 16.0	...	...	344
Wheat, Rice	...	4.03	388.07	22.46	45.77	Chhota-Chhindwara 17.6	...	...	345
Wheat, Rice	...	4.60	578.04	21.41	28.84	Chhota-Chhindwara 28.8	...	...	346
Wheat, Rice	...	7.45	613.77	32.76	16.52	Chhota-Chhindwara 25.6	...	...	347
Wheat, Rice	...	8.65	188.53	13.85	14.74	Chhota-Chhindwara 25.6	...	...	348
Wheat, Rice	...	97.10	1,597.90	88.05	126.19	Chhota-Chhindwara 22.4	Monday	...	349
Wheat, Rice	...	0.02	219.45	8.11	11.99	Chhota-Chhindwara 19.2	Saturday	...	350

VILLAGE DIRECTORY

L.C. No.	Name of village	Total area of the village (in acres)	Amenities available within the villages					
			Educational	Medical	Power Supply	Drinking water	Communication	Post and Telegraph
1	2	3	4	5	6	7	8	9
351	Jatlapur	333.59	...	...	...	W	...	...
352	Sagra	569.01	...	...	...	W	...	...
353	Sangapur	384.36	Mid.S.(1)	...	...	...	...	...
354	Pipariya (Mushran)	687.98	PR (1)	..	E,El	...	...	...
355	Karakwel	1,019.17	Sec.S.(1)	...	E,El,EIN	W	R,PR	PO
356	Deori Kalan	810.05	...	...	...	...	...	...
357	Khamariya	362.43	...	...	...	...	...	...
358	Kandhrapur	417.32	PR (1)	...	...	W	R,PR	...
359	Themi	2,815.44	Mid.S.(1)	...	E,El,EIN	W	R,PR	PO
360	Simridundi	333.98	...	...	...	W,R	...	...
361	Pindrai	799.01	...	...	...	W,R	...	...
362	Akola	797.33	...	...	...	W	...	...
363	Baskheda	268.62	...	...	...	...	...	...
364	Umra	520.93	...	...	...	W	...	...
365	Simridundi	922.19	PR (1)	...	...	W,R	...	PO
366	Khairi	469.12	...	...	...	R	KR	...
367	Sankal	1,888.20	PR (1)	...	...	R	...	PO
368	Mohas	1,163.72	...	...	...	W	KR	PO
369	Samnapur	558.56	...	...	...	R	KR	...
370	Budhgaon	2,062.20	PR (1)	...	...	R	KR	...
371	Badhaiya Kheda	839.33	PR (1) Mid.S.(1)	...	...	W	KR	PO
372	Paraswada	533.59	PR (1)	...	...	W	KR	...
373	Rimjha	533.88	...	...	...	W	KR	...
374	Deori Kalan	606.23	PR (1)	...	...	W	KR	...
375	Bhainsa	1,072.34	PR(1),Mid.S.(1) Sec.S.(1)	D (1)	...	W	KR	..
376	Jhojha	1,135.68	..	...	...	W	KR	...
377	Rakhi	439.40	...	...	...	W	KR	...
378	Kaudiya	231.19	...	...	...	W	KR	...
379	Khobi	407.65	...	...	...	W	KR	...
380	Rehli	1,308.58	PR (1)	...	...	W	KR	...
381	Jamuniya	1,524.82	PR (1)	...	...	R	KR	...
382	Muar	1,364.91	PR (1)	...	...	R	...	...
383	Bel Khedi	1,321.18	...	...	...	R	...	...
384	Padariya	395.14	PR (1)	...	...	W	...	...
385	Murdai	1,189.71	...	...	...	W	...	...
386	Kamodi	624.12	...	...	...	W	PR	...
387	Hidki	327.88	...	...	...	W	PR	...
388	Pipariya (Atawari)	243.01	...	...	...	W	PR	...
389	Kamod	1,933.86	PR(1),Mid.S.(1)	D (1)	...	W	PR	PO
390	Pipariya (Choudhri)	474.71	...	...	...	W	PR	PO
391	Madhiya	242.26	...	...	...	...	...	...
392	Khamariya (Charguwan)	225.40	...	...	E,El,EIN	W	...	...
393	Akhiwada	699.05	...	...	...	W	PR	...
394	Charguwan	328.82	...	...	...	W	PR	...
395	Dighari	572.81	...	...	...	W	PR	...
396	Baglai	456.04	...	...	...	W	PR	...
397	Duba	297.45	...	...	...	W	PR	...
398	Tighra	349.04	...	...	...	W	PR	...
399	Gohchar	799.19	PR (1)	...	...	W	PR	...
400	Poniya	298.30	...	...	...	W	PR	...

NARSIMHAPUR TAHSIL

Staple Food	Land use (*i. e.* area under different types of land use) in acres: Forest	Irrigated	Un-Irrigated	Culturable waste (*i.e.* pasture and grazing land etc.)	Area not available for cultivation	Nearest town & distance in Kms.	Day of weekly market, if any, held in village	Remarks including any place of religious, historical or archaeological interest	L.C. No
10	11	12	13	14	15	16	17	18	1
Wheat, Rice	...	1.00	290.97	7.89	33.73	Chhota-Chhindwara 16.0	...	...	351
Wheat, Rice	...	8.48	497.87	23.30	39.36	Chhota-Chhindwara 22.4	...	...	352
Wheat, Rice	...	3.32	336.93	34.48	9.63	Chhota-Chhindwara 16.0	...	...	353
Wheat, Rice	...	9.72	619.08	39.05	20.13	Chhota-Chhindwara 30.4	...	...	354
Wheat, Rice	...	57.86	887.46	51.26	22.59	Narsimhapur 25.6	...	...	355
Wheat, Rice	...	4.50	725.88	46.04	33.63	Narsimhapur 19.2	...	...	356
Jowar	...	0.04	322.96	4.01	35.42	Chhota-Chhindwara 16.0	...	...	357
Wheat, Jowar	...	0.23	393.89	5.95	17.25	Chhota-Chhindwara 17.6	...	...	358
Wheat, Rice	...	65.83	2,408.49	130.78	210.34	Chhota-Chhindwara 19.2	Wednesday	...	359
Wheat, Gram	...	...	294.13	10.37	29.48	Chhota-Chhindwara 22.4	...	...	360
Wheat, Jowar	...	...	696.01	39.17	63.83	Chhota-Chhindwara 22.4	...	...	361
Wheat, Gram	...	...	725.19	24.59	47.55	Chhota-Chhindwara 19.2	...	...	362
...	...	...	237.95	22.34	7.73	Chhota-Chhindwara 8.0	...	...	363
Wheat, Gram	...	...	424.91	62.57	33.45	Chhota-Chhindwara 14.4	...	...	364
Wheat, Gram	...	5.12	776.58	72.27	68.22	Chhota-Chhindwara 14.4	...	...	365
Wheat, Gram	...	...	378.02	57.31	33.79	Chhota-Chhindwara 25.6	...	...	366
Wheat, Gram	...	...	1,355.00	133.85	399.35	Chhota-Chhindwara 24.0	...	...	367
Wheat, Gram	...	...	1,043.35	46.58	73.79	Chhota-Chhindwara 19.2	...	...	368
Wheat, Gram	...	...	494.68	21.89	41.99	Chhota-Chhindwara 20.8	...	...	369
Wheat, Gram	...	...	1,573.87	330.87	157.46	Chhota-Chhindwara 20.8	...	...	370
Wheat, Gram	...	11.68	780.65	8.70	38.30	Chhota-Chhindwara 20.8	...	...	371
Wheat, Gram	...	16.00	486.09	1.79	29.71	Chhota-Chhindwara 17.6	...	...	372
Wheat, Gram	...	...	471.24	10.43	52.21	Chhota-Chhindwara 17.6	...	...	373
Wheat, Gram	...	..	576.82	1.42	27.99	Chhota-Chhindwara 17.6	...	...	374
Wheat, Gram	...	0.64	685.91	78.80	306.99	Chhota-Chhindwara 17.6	...	...	375
Wheat, Gram	...	...	908.27	56.41	171.00	Chhota-Chhindwara 17.6	...	...	376
Wheat, Gram	...	...	403.05	27.70	8.65	Chhota-Chhindwara 16.0	...	...	377
Wheat, Gram	...	...	221.37	7.69	2.13	Chhota-Chhindwara 12.8	...	...	378
Wheat, Gram	...	...	368.04	4.79	34.82	Chhota-Chhindwara 16.0	...	...	379
Wheat, Gram	...	...	1,238.13	22.87	47.58	Chhota-Chhindwara 9.6	...	...	380
Wheat, Gram	...	...	1,108.84	46.34	369.64	Chhota-Chhindwara 14.4	...	...	381
Wheat, Gram	...	...	956.37	26.41	382.13	Chhota-Chhindwara 11.2	...	...	382
Wheat, Gram	...	...	876.28	53.12	391.78	Chhota-Chhindwara 14.4	...	...	383
Wheat, Gram	...	...	361 17	0.10	33.87	Chhota-Chhindwara 14.4	...	...	384
Wheat, Gram	...	...	928.47	54.94	206.30	Chhota-Chhindwara 8.0	...	...	385
Wheat, Jowar	...	...	601.96	12.23	9.93	Chhota-Chhindwara 8.0	...	...	386
Wheat, Gram	...	0.92	313.50	5.98	7.48	Chhota-Chhindwara 6.4	...	...	387
Rice, Wheat	...	...	233.91	0.53	8.57	Chhota-Chhindwara 4.8	...	...	388
Wheat, Rice	...	3.00	1,804.10	67.66	59.10	Chhota-Chhindwara 8.0	...	...	389
Wheat, Rice	...	...	457.82	5.88	11.01	Chhota-Chhindwara 4.8	...	...	390
Wheat, Rice	...	...	153.27	84.38	4.61	Chhota-Chhindwara 6.4	...	...	391
Wheat, Rice	...	...	180.41	40.38	4.61	Chhota-Chhindwara 3.2	...	...	392
Wheat, Rice	...	6.00	636.54	16.67	39.84	Chhota-Chhindwara 12.8	...	...	393
Wheat, Rice	...	...	300.39	9.22	19.21	Chhota-Chhindwara 9.6	...	...	394
Wheat, Rice	...	35.23	472.00	31.36	34.22	Chhota-Chhindwara 9.6	...	...	395
Wheat, Rice	...	...	395.01	50.29	10.74	Chhota-Chhindwara 9.6	...	...	396
Wheat, Rice	...	...	255.01	15.29	26.15	Chhota-Chhindwara 8.0	...	...	397
Wheat, Rice	...	2.21	302.70	18.69	25.41	Chhota-Chhindwara 8.0	...	...	398
Wheat, Rice	...	...	746.78	10.84	41.57	Chhota-Chhindwara 8.0	...	...	399
Wheat, Rice	...	...	248.96	23.84	25.50	Chhota-Chhindwara 12.8	...	...	400

VILLAGE DIRECTORY

L.C. No.	Name of village	Total area of the village (in acres)	Amenities available within the villages					
			Educational	Medical	Power Supply	Drinking water	Communication	Post and Telegraph
1	2	3	4	5	6	7	8	9
401	Belkhedi	361 55	...	...	...	W	PR	...
402	Bamhani (Seoni)	693.68	...	...	...	W	PR	...
403	Neguwan	478 32	...	...	...	R	PR	...
404	Seoni	4 1 77	...	...	...	W	PR	...
405	Batori	401.20	PR (1)	...	...	W	PR	...
406	Dungariya	270.50	...	...	...	W	PR	...
407	Tikri	843 83	Mid.S.(1)	...	...	W	PR	...
408	Mungli	1,408.58	PR (1)	...	E,EI,EIN	W	PR	...
409	Manegaon	712.71	PR (1)	...	E,EI,EIN	W	PR	...
410	Paraswada	356.01	...	...	...	W	...	...
411	Imaliya	801.39	PR (1)	...	EI	W	PR	PO
412	Kamta	221.06	PR (1)	...	...	W	PR	...
413	Kamti	499.90	PR (1)	...	...	W	PR	...
414	Bamhnoda	385.12	...	...	EI	W	PR	...
415	Khairi	91.12	...	...	...	W	PR	...
416	Gundrai	744.95	...	...	E,EI,EIN	W	PR	...
417	Baroda	676.03	PR (1)	...	...	W	...	...
418	Gotegaon	540.20	PR (1)	...	...	W	PR,R	...
419	Kamti	166 61	PR (1)	...	EI	W	...	...
420	Ramniwari	593.87	PR (1)	...	...	W	...	...
421	Pindria	765.18	PR (1)	...	...	...	...	...
422	Sahajpura	582.07	...	...	...	W	...	...
423	Bareli	255 84	...	...	...	W	...	...
424	Mehka	346.57	...	...	..	W	...	...
425	Kachartala	154.10	...	...	...	...	...	...
426	Baktala	264.86	...	...	...	...	...	...
427	Kumhra Kheda	441.15	...	...	EI	W	PR	...
428	Chhindori	247.55	PR (1)	...	...	R	...	...
429	Garra	1,182.78	PR (1)	...	...	W	...	...
430	Piparpani	758.70	...	...	...	W	PR	...
431	Kusiwada	761.67	...	...	...	W	PR	...
432	Kanjai	1,880.69	PR (1)	...	...	W	PR	PO
433	Chandli	821.50	...	...	...	W	...	...
434	Noni	2,331.48	PR (1)	...	...	W	...	PO
435	Rimjha	299.23	...	...	...	W	...	...
436	Gangai Khurd	383.58	...	...	...	W	KR	...
437	Kareli Khurd	409.81	...	...	...	W	KR	...
438	Gangai Kalan	897.47	...	...	...	R	KR	...
439	Kareli Kalan	1,610.71	PR (1)	...	...	W	KR	PO
440	Rai Kheda	922.70	...	...	...	W	KR	...
441	Bel Khedi	1,046.25	PR (1)	...	...	W,R	PR	...
442	Deguwan	775.89	...	...	...	W,R	...	...
443	Khamariya	1,100.03	Mid.S.(1)	...	...	W	PR	PO
444	Jhansighat	1,430.02	PR (1)	...	...	R	...	...
445	Silari	1,117.64	...	...	...	W	PR	...
446	Pura	812.49	...	...	...	W	PR	...
447	Dalpatpur	548.83	...	...	...	W	PR	...
448	Budhimawai	286.94	...	...	...	W	PR	...
449	Bichua	1,015.49	...	...	...	R	PR	...
450	Pipariya	573.91	PR (1)	...	...	W	PR	...

NARSIMHAPUR TAHSIL

Staple Food	Land use (*i. e.* area under different types of land use) in acres: Forest	Irrigated	Un-Irrigated	Culturable waste (*i. e.* pasture and grazing land etc.)	Area not available for cultivation	Nearest town & distance in Kms.	Day of weekly market, if any, held in village	Remarks including any place of religious, historical or archaeological interest	L.C. No.
10	11	12	13	14	15	16	17	18	1
Wheat,Rice	...	0.47	300.41	12.68	47.99	Chhota-Chhindwara 12.8	...	...	401
Wheat,Rice	...	...	597.21	68.09	28.38	Chhota-Chhindwara 14.4	...	...	402
Rice,Wheat	...	...	425.58	14.36	38.38	Chhota-Chhindwara 12.8	...	...	403
Rice,Wheat	...	2.00	420.00	13.93	45.84	Chhota-Chhindwara 14.4	...	...	404
Rice,Wheat	...	26.11	302.47	19.57	53.05	Chhota-Chhindwara 11.2	...	...	405
Rice,Wheat	...	...	239.29	7.72	23.49	Chhota-Chhindwara 9.6	...	...	406
Rice,Wheat	...	...	685.83	67.01	90.99	Chhota-Chhindwara 9.6	...	...	407
Rice,Wheat	...	23.00	1,192.12	53.69	139.77	Chhota-Chhindwara 12.8	...	...	408
Rice,Wheat	...	13.09	497.73	86.65	115.24	Chhota-Chhindwara 17.6	...	...	409
Wheat,Rice	...	0.89	304.15	30.38	20.59	Chhota-Chhindwara 17.6	...	...	410
Wheat,Rice	...	2.15	703.26	50.48	45.50	Chhota-Chhindwara 9.6	...	...	411
Wheat,Rice	...	4.31	184·70	12.11	19.94	Chhota-Chhindwara 9.6	...	...	412
Wheat,Rice	...	12.67	430.08	23.81	33.34	Chhota-Chhindwara 9.6	...	...	413
Wheat,Rice	...	...	336.50	25.33	23.29	Chhota-Chhindwara 11.2	...	...	414
Wheat,Rice	...	...	67.75	16.04	7.33	Chhota-Chhindwara 9.6	...	...	415
Wheat,Rice	...	2.00	627 28	56.52	59.15	Chhota-Chhindwara 16.0	...	...	416
Wheat,Rice	...	0.80	600.50	42.16	32.57	Chhota-Chhindwara 4.8	...	...	417
Wheat,Rice	...	1.30	487.39	15.72	35.79	Chhota-Chhindwara 1.6	...	...	418
Wheat,Rice	...	6.22	145.91	8.31	6.17	Chhota-Chhindwara 3.2	...	...	419
Wheat,Rice	...	0.35	519.68	47.40	26.44	Chhota-Chhindwara 3.2	...	...	420
Wheat,Rice	...	...	729.78	18.98	16.42	Chhota-Chhindwara 8.0	...	...	421
Wheat,Rice	...	1.06	546.21	24.65	10.15	Chhota-Chhindwara 4.8	...	...	422
Wheat,Rice	...	...	211 21	33.52	11.11	Chhota-Chhindwara 4.8	...	...	423
Wheat,Rice	...	...	290.91	26.46	29.20	Chhota-Chhindwara 3.2	...	...	424
Wheat,Rice	...	...	150.58	3.52	...	Chhota Chhindwara 1.6	...	...	425
Wheat,Rice	...	...	259.83	1.10	3.93	Chhota-Chhindwara 1.6	..	...	426
Wheat,Rice	...	5.10	379.37	16.89	39.79	Chhota-Chhindwara 1.6	...	...	427
Wheat,Rice	...	3.95	210.89	10.88	21.83	Chhota-Chhindwara 1.6	...	...	428
Wheat,Rice	...	19.50	721.14	55.13	387.01	Chhota-Chhindwara 12.8	...	...	429
Wheat,Rice	...	3.10	625.39	44.82	85.39	Chhota-Chhindwara 9.6	...	...	430
Wheat,Rice	...	0.84	634.38	29.03	37.42	Chhota-Chhindwara 9.6	...	...	431
Wheat,Rice	...	22.70	1,659.62	100.51	97.86	Chhota-Chhindwara 8.0	...	...	432
Wheat,Rice	...	...	656.87	22.98	141.65	Chhota-Chhindwara 19.2	...	...	433
Wheat,Rice	...	1.15	2,126.36	141.55	62.42	Chhota-Chhindwara 17.6	...	...	434
Wheat,Gram	...	0.04	273.69	14.32	11.18	Chhota-Chhindwara 14.4	...	...	435
Wheat,Rice	...	...	269.88	2.16	111.54	Chhota-Chhindwara 19.2	...	...	436
Jowar,Rice	...	...	298.33	39.97	71.51	Chhota-Chhindwara 19.2	...	...	437
Jowar,Rice	...	...	673.95	47.03	176.49	Chhota-Chhindwara 19.2	...	...	438
Jowar,Rice	...	...	1,225.77	5.91	379.03	Chhota-Chhindwara 17.6	...	...	439
Jowar,Rice	...	...	698.29	44.43	179.98	Chhota-Chhindwara 19.2	...	...	440
Jowar,Rice	...	...	803.50	64.72	178.03	Chhota-Chhindwara 19.2	...	...	441
Jowar,Rice	...	0.89	709.24	43.75	22.01	Chhota-Chhindwara 11.2	...	...	442
Jowar,Rice	...	1.41	1,015.49	31.55	51.58	Chhota-Chhindwara 9.6	...	...	443
Jowar,Rice	...	814.65	250.60	...	364.77	Chhota-Chhindwara 12.8	...	...	444
Jowar,Rice	...	4.18	663.54	312.73	137.19	Chhota-Chhindwara 22.4	...	...	445
Jowar,Rice	...	...	375.40	306.74	130.35	Chhota-Chhindwara 22.4	...	...	446
Jowar,Rice	...	0.04	419.71	62.78	66.30	Chhota-Chhindwara 22.4	...	...	447
Jowar,Rice	...	...	209.08	64.24	13.62	Chhota-Chhindwara 22.4	...	...	448
Jowar,Rice	...	...	525.77	348.48	141.24	Chhota-Chhindwara 22.4	...	...	449
Wheat,Rice	...	...	507.58	58.35	7.98	Chhota-Chhindwara 22.4	...	...	450

VILLAGE DIRECTORY

L.C. No.	Name of village	Total area of the village (in acres)	Amenities available within the villages					
			Educational	Medical	Power Supply	Drinking water	Communication	Post and Telegraph
1	2	3	4	5	6	7	8	9
451	Mehguwan	260.97	...	...	...	W	...	...
452	Dhudiya	199.82	...	...	...	W	KR	...
453	Maliwada	587.08	...	...	...	W	KR	...
454	Mawai	461.37	...	...	...	W	KR	...
455	Saliwada	646.92	PR (1)	...	...	W	KR	...
456	Mudiya	254.83	...	...	...	W	KR	...
457	Bandol	485.81	...	...	...	W	KR	...
458	Kumjhor	335.48	...	...	...	W	KR	...
459	Baglai Basti	450.59	...	...	...	W	KR	...
460	Simasiya	2,079.95	PR(1),Sec.S.(1)	...	...	W	KR	PO
461	Simri	443.98	...	...	...	W	KR	...
462	Anantpur	151.37	...	...	...	W	KR	...
463	Baglai Khurd	442.51	...	...	...	W	KR	...
464	Kuklah	744.00	PR (1)	MCW(1)	...	W	KR	...
465	Narwara	512.00	...	...	...	W	KR	...
466	Tarwaraj	530.00	PR (1)	...	...	W	KR	...
467	Bhadri	582.00	PR (1)	...	...	W	KR	...
468	Poniya	849.00	PR (1)	...	...	...	...	...
469	Manakwara	459.00	PR (1)	...	...	W	...	...
470	Bhandi	841.00	...	...	...	W	...	...
471	Atariya	452.00	PR (1)	...	EI	W	KR	...
472	Bahroda	424.00	PR (1)	...	...	W	KR	...
473	Tighra	170.00	...	...	...	W	KR	...
474	Deguwan	259.00	PR (1)	...	...	W	KR	...
475	Pipariya	179.00	...	...	...	W	KR	...
476	Charguwan	358.00	...	...	...	W	KR	...
477	Dabkiya	600.00	...	...	...	W	KR	...
478	Gadaghat	303.00	...	...	EI	W	KR	...
479	Satra	577.00	PR (1)	...	...	W	KR	PO
480	Mahguwan	211.00	...	...	...	W	KR	...
481	Chhitadhana	595.00	...	...	...	W	KR	...
482	Bagaspur	4,095.00	PR(1),Mid.S.(1)	D(1)	...	W	KR	PO
483	Tirka	560.00	PR (1)	...	...	W	KR	...
484	Raka	583.00	...	...	...	W	KR	PO
485	Raja Kachhar	565.00	PR (1)	...	...	W	KR	...
486	Gunji	218.00	...	...	...	R	KR	...
487	Deonagar	888.00	PR (1)	...	...	W	KR	...
488	Barpani	169.00	...	...	...	W	KR	...
489	Bakori	700.00	...	...	...	W	KR	...
490	Kutri	1,457.00	...	...	...	R	KR	...
491	Bichhiya	586.00	...	...	EI	NW	KR	...
492	Khamariya (Bichhiya)	540.00	...	...	...	W	KR	...
493	Hiranpur	60.00	...	...	...	...	KR	...
494	Sankli	316.00	...	...	...	W	KR	...
495	Chandan Kheda	1,210.00	PR (1)	D(1)	...	W	KR	PO
496	Non	390.00	PR (1)	...	...	W	KR	...
497	Pipariya	434.00	...	...	...	W	KR	...
498	Piparsara	556.00	PR (1)	...	...	W	KR	...
499	Barkheda	444.00	...	...	...	W	KR	...
500	Bedua	1,765.00	PR(1),Mid.S.(1)	...	...	W	KR	...

Staple Food	Land use (*i.e.* area under different types of land use) in acres: Forest	Irrigated	Un-Irrigated	Culturable waste (*i.e.* pasture and grazing land etc.)	Area not available for cultivation	Nearest town & distance in Kms.	Day of weekly market, if any, held in village	Remarks including any place of religious, historical or archaeological interest	L.C. No.
10	11	12	13	14	15	16	17	18	1
Jowar,Rice	...	...	156·35	95.27	9.35	Chhota-Chhindwara 11.2	...	...	451
Jowar,Rice	...	...	184.95	6 31	8.56	Chhota-Chhindwara 14.4	...	...	452
Jowar,Rice	...	2.00	554.91	18.44	11.73	Chhota-Chhindwara 14.4	...	...	453
Jowar,Rice	...	1.05	405.82	7.04	47.46	Chhota-Chhindwara 17.6	...	...	454
Jowar,Rice	...	12.34	533.22	23.58	77.78	Chhota-Chhindwara 14.4	...	...	455
Jowar,Rice	...	0.09	236.83	10.29	7.62	Chhota-Chhindwara 14.4	...	...	456
Jowar,Rice	...	1.85	435.83	13.91	34.22	Chhota-Chhindwara 14.4	...	...	457
Jowar,Rice	...	0.07	290.10	15.30	30.01	Chhota-Chhindwara 14.4	...	...	458
Jowar,Rice	...	3.73	406.48	14.31	26.07	Chhota-Chhindwara 4.8	...	...	459
Jowar,Rice	...	6.85	1,916.34	39.14	117.62	Chhota-Chhindwara 9.6	...	...	460
Jowar,Rice	...	...	423.39	12.36	8.23	Chhota-Chhindwara 4.8	...	...	461
Wheat,Gram	...	...	149.16	0.15	2·06	Chhota-Chhindwara 4.8	...	...	462
Wheat,Gram	...	10.16	408.85	16.79	6.71	Chhota-Chhindwara 4.8	...	...	463
Wheat,Gram	...	34.00	636 00	44.00	30.00	Chhota-Chhindwara 16.0	...	...	464
Wheat,Gram	...	1.00	492.00	8.00	11.00	Chhota-Chhindwara 17.6	...	...	465
Wheat,Gram	...	3.00	240.00	260.00	27.00	Chhota-Chhindwara 17.6	...	...	466
Wheat,Gram	...	1.00	511.00	49.00	21.00	Chhota-Chhindwara 17.6	...	...	467
Wheat,Gram	...	31.00	793.00	6.00	19.00	Chhota-Chhindwara 16.0	...	...	468
Wheat,Gram	...	1.00	430.00	12.00	16.00	Chhota-Chhindwara 20.8	...	...	469
Wheat,Gram	...	...	272.00	529.00	40.00	Chhota-Chhindwara 22.4	...	...	470
Wheat,Gram	...	57.00	347.00	36.00	12.00	Chhota-Chhindwara 4.8	...	...	471
Wheat,Gram	...	27.00	353.00	31.00	13.00	Chhota-Chhindwara 6.4	...	...	472
Wheat,Gram	...	5.00	147.00	13.00	5.00	Chhota-Chhindwara 4.8	...	...	473
Wheat,Gram	...	33 00	205.00	12.00	9.00	Chhota-Chhindwara 4.8	...	...	474
Wheat,Gram	...	27.00	142.00	5.00	5.00	Chhota-Chhindwara 4.8	...	...	475
Wheat,Gram	...	54.00	263.00	34.00	7.00	Chhota-Chhindwara 4.8	...	...	476
Wheat,Gram	...	26.00	525.00	28.00	21.00	Chhota-Chhindwara 4.8	...	...	477
Wheat,Jowar	...	17.00	254.00	20.00	12.00	Chhota-Chhindwara 4.8	...	...	478
Wheat,Jowar	...	65.00	463.00	31.00	18.00	Chhota-Chhindwara 6.4	...	...	479
Wheat,Gram	...	31.00	157.00	12.00	11.00	Chhota-Chhindwara 6.4	...	...	480
Wheat,Gram	280.00	...	298.00	...	17.00	Chhota-Chinndwara 11.2	...	...	481
Wheat,Gram	602·00	30.00	2,785.00	2.00	676.00	Chhota-Chhindwara 8.0	Wednesday	...	482
Wheat,Rice	...	8.00	537.00	3.00	12.00	Chhota-Chhindwara 9.6	...	...	483
Wheat,Rice	...	...	575.00	2.00	6 ·00	Chhota-Chhindwara 9.6	...	...	484
Wheat,Rice	...	8.00	481.00	50.00	26.00	Chhota-Chhihdwara 14.4	...	...	485
Wheat,Rice	...	...	171.00	28.00	19.00	Chhota-Chhindwara 14.4	...	...	486
Wheat,Rice	...	5.00	764.00	82.00	37.00	Chhota-Chhindwara 9.6	Sunday	...	487
Wheat,Rice	43.00	9.00	32.00	61.00	24.00	Chhota-Chhindwara 17.6	...	...	488
Wheat,Rice	123.00	...	290.00	202.00	85.00	Chhota-Chhindwara 17.6	...	...	489
Wheat,Rice	401.00	12.00	780.00	201.00	63.00	Chhota-Chhindwara 19.2	...	...	490
Wheat,Rice	...	3.00	471.00	92.00	20.00	Chhota-Chhindwara 19.2	...	...	491
Wheat,Rice	...	2.00	494.00	32.00	12.00	Chhota-Chhindwara 14 4	...	...	492
Wheat,Rice	...	...	31.00	21.00	8.00	Chhota-Chhindwara 14.4	...	...	493
Wheat,Rice	...	...	293.00	14.00	9.00	Chhota-Chhindwara 17.6	...	...	494
Wheat,Rice	...	7.00	1,10.00	579.00	37.00	Chhota-Chhindwara 17.6	...	...	495
Wheat,Rice	...	3.00	363.00	13.00	11.00	Chhota-Chhindwara 19.2	...	...	496
Wheat,Rice	...	...	401.00	14.00	19.00	Chhota-Chhindwara 19.2	...	...	497
Wheat,Rice	...	...	441.00	84.00	31 00	Chhota-Chhindwara 14.4	...	...	498
Wheat,Rice	...	...	376.00	54.00	14.00	Chhota-Chhindwara 19.2	...	...	499
Wheat,Rice	...	...	1,624.00	80.00	61.00	Chhota-Chhindwara 17.6	Sunday	...	500

VILLAGE DIRECTORY

L.C. No.	Name of village	Total area of the village (in acres)	Amenities available within the villages					
			Educational	Medical	Power Supply	Drinking water	Communication	Post and Telegraph
1	2	3	4	5	6	7	8	9
501	Ronsara	412.00	PR (1)	...	...	W	KR	...
502	Bawli	893.00	...	...	...	W	KR	...
503	Jamuniya	629 00	...	...	...	W	KR	...
504	Ronsari	489.00	...	...	...	W	KR	...
505	Sirkona	371.00	PR (1)	...	E,EI,EIN	W	KR	...
506	Pachouri	115.00	...	...	...	...	KR	...
507	Nandiya	938.00	PR (1)	...	...	W	KR	...
508	Kaisli	965.00	...	...	EI	W	KR	...
509	Jhiri Kalan	1,637.00	...	...	...	W	KR	...
510	Jhiri Khurd	356.00	...	...	...	W	KR	...
511	Gadpahra	492.00	...	...	...	W	KR	...
512	Tendu Kheda	268.00	...	...	...	W	KR	...
513	Bandha	403.00	...	...	...	W	KR	...
514	Madanpur	478.00	...	...	...	W	KR	...
515	Tarwara	764.00	PR (1)	...	...	W	KR	...
516	Sarra	519.00	...	...	...	...	KR	...
517	Nagwara	1,900.00	PR (1)	...	...	W	KR	...
518	Chirchita	457.00	...	...	...	W	KR	...
519	Chandlon	1,200.00	PR (1)	...	...	W	KR	...
520	Gourtala	1,470.00	PR (1)	...	...	W	KR	...
521	Shrinagar	1,125.00	PR (1)	...	...	W	KR	PO
522	Pachama	381.00	...	...	...	W	KR	...
523	Pipariya	1,060.00	PR (1),Mid.S.(1)	D (1)	...	W	KR	...
524	Jamunpani	647.00	...	...	...	W	KR	...
525	Lathgaon	2,664.00	PR (1),Mid.S.(1)	...	...	W	KR	...
526	Majni	478.00	PR (1)	...	...	W	KR	...
527	Sohjani	389.00	...	...	...	W	KR	...
528	Dobh	645.00	...	...	...	W	KR	...
529	Koregaon	789.00	...	...	...	W	KR	...
530	Piparsara	666.00	PR (1)	...	...	W	KR	...
531	Sukri	1,361.00	PR (1)	...	...	W	KR	...
532	Kunda	1,431.00	...	...	...	W	KR	...
533	Mawai (B)	317.00	...	...	...	W	KR	...
534	Ratamati	275.00	...	...	...	W	KR	...
535	Jhot	220.00	...	...	...	W	KR	...
536	Mawai (A)	275.00	...	...	...	W	KR	...
537	Kap Kheda	214.00	...	...	...	W	KR	...
538	Gubariya	469.00	...	...	...	W	KR	...
539	Lamheta	870.00	...	...	...	W	KR	...
540	Bhama	1,225.00	...	...	...	W	KR	...
541	Lalu	265.00	...	...	...	W	KR	...
542	Umariya	1,815.00	PR (1)	D(1)	...	W	KR	PO
543	Gurra	515.00	PR (1)	D(1)	...	W	KR	...
544	Ghourpur	1,008.00	...	...	...	W	KR	...
545	Salaiya	758.00	...	...	...	W	KR	...
546	Dungariya	571.00	...	...	...	W	KR	...
547	Umargarh	94.00	...	...	...	W	KR	...
548	Khursipur	867.00	...	...	...	...	KR	...
549	Bamhani	1,870.00	...	...	...	F	KR	...
550	Neguwan	894.00	...	...	...	W	KR	...

Staple Food	Land use (*i. e.* area under different types of land use) in acres: Forest	Irrigated	Un-Irrigated	Culturable waste (*i.e.* pasture and grazing land etc.)	Area not available for cultivation	Nearest town & distance in Kms.	Day of weekly market, if any, held in village	Remarks including any place of religious, historical or archaeological interest	L.C. No.
10	11	12	13	14	15	16	17	18	1
Wheat,Rice	...	...	401.00	3.00	8.00	Chhota-Chhindwara 19.2	...	...	501
Wheat,Rice	...	...	848.00	31.00	14.00	Chhota-Chhindwara 17.6	...	...	502
Wheat,Rice	85.00	...	498.00	28.00	18.00	Chhota-Chhindwara 20.8	...	...	503
Wheat,Rice	...	12.00	419.00	29.00	29.00	Chhota-Chhindwara 28.8	...	...	504
Wheat,Rice	...	...	344.00	19.00	8.00	Chhota-Chhindwara 22.4	...	...	505
Wheat,Rice	2.00	...	101.00	11.00	1.00	Chhota-Chhindwara 19.2	...	...	506
Wheat,Rice	413.00	...	475.00	30.00	20.00	Chhota-Chhindwara 17.6	...	...	507
Wheat,Rice	485.00	2.00	396.00	65.00	17.00	Chhota-Chhindwara 16.0	...	...	508
Wheat,Rice	877.00	...	520.00	236.00	4.00	Chhota-Chhindwara 22.4	...	...	509
Wheat,Rice	9.00	5.00	124.00	211.00	7.00	Chhota-Chhindwara 19.2	...	...	510
Wheat,Rice	...	...	263.00	21.00	208.000	Chhota-Chhindwara 19.2	...	...	511
Wheat,Rice	90.00	...	163.00	9.00	6.00	Chhota-Chhindwara 16.0	...	...	512
Wheat,Rice	35.00	...	118.00	229.00	21.0	Chhota-Chhindwara 14.4	...	...	513
Wheat,Rice	32.00	2.00	269.00	138.00	37.00	Chhota-Chhindwara 14.4	...	...	514
Wheat,Rice	...	...	487.00	224.00	53.00	Chhota-Chhindwara 14.4	...	...	515
Wheat,Rice	16.00	3.00	367.00	96.00	37.00	Chhota-Chhindwara 14.4	...	...	516
Wheat,Rice	387.00	55.00	617.00	725.00	116.00	Chhota-Chhindwara 14.4	...	...	517
Wheat,Rice	91.00	9.00	217.00	129.00	11.00	Chhota-Chhindwara 8.0	...	...	518
Wheat,Rice	489.00	12.00	606.00	74.00	19.00	Chhota-Chhindwara 6.4	...	...	519
Wheat,Rice	602.00	20.00	506.00	317.00	25.00	Chhota-Chhindwara 11.2	...	...	520
Wheat,Rice	57.00	57.00	575.00	346.00	90.00	Chhota-Chhindwara 11.2	Sunday	...	521
Wheat,Rice	32.00	...	302.00	29.00	18.00	Chhota-Chhindwara 16.0	...	...	522
Wheat,Rice	185.00	13.00	807.00	28.00	27.00	Chhota-Chhindwara 17.6	...	...	523
Wheat,Rice	468.00	...	151.00	19.00	9.00	Chhota-Chhindwara 17.6	...	...	524
Wheat,Rice	905.00	88.00	1,249.00	338.00	84.00	Chhota-Chhindwara 17.6	...	...	525
Wheat,Rice	49.00	...	142.00	274.00	13.00	Chhota-Chhindwara 11.2	...	...	526
Wheat,Rice	29.00	...	279.00	65.00	16 00	Chhota-Chhindwara 11.2	...	...	527
Wheat,Rice	182.00	...	287.00	31.00	145.00	Chhota-Chhindwara 17.6	...	...	528
Wheat,Rice	70.00	...	510.00	96.00	113.00	Chhota-Chhindwara 19.2	...	...	529
Wheat,Rice	112.00	...	394.00	89.00	71.00	Chhota-Chhindwara 17.6	...	...	530
Wheat,Rice	536.00	...	467.00	76.00	282.00	Chhota-Chhindwara 19.2	...	...	531
Wheat,Rice	561.00	...	692.00	38.00	140.00	Chhota-Chhindwara 24.0	...	...	532
Wheat,Rice	122.00	8.00	148.00	19.00	20.00	Chhota-Chhindwara 19.2	...	...	533
Wheat,Rice	...	...	195.00	63.00	17.00	Chhota-Chhindwara 16.0	...	...	534
Wheat,Rice	...	4.00	179.00	26.00	11.00	Chhota-Chhindwara 19.2	...	...	535
Wheat,Rice	...	20.00	230.00	10.00	15.00	Chhota-Chhindwara 22.4	...	...	536
Wheat,Rice	8.00	7.00	179.00	...	20.00	Chhota-Chhindwara 17.6	...	...	537
Wheat,Rice	...	7.00	421.00	24.00	17.00	Chhota-Chhindwara 19.2	...	...	538
Wheat,Rice	91.00	45.00	639.00	66.00	29.00	Chhota-Chhindwara 17.6	...	...	539
Wheat,Rice	253.00	45.00	670.00	214.00	43.00	Chhota-Chhindwara 22.4	...	...	540
Wheat,Rice	11.00	2.00	216.00	29.00	7.00	Chhota-Chhindwara 22.4	...	...	541
Wheat,Rice	256.00	91.00	1,105.00	258.00	105.00	Chhota-Chhindwara 14.4	Monday	...	542
Wheat,Rice	205.00	9.00	231 00	56.00	14.00	Chhota-Chhindwara 17.6	...	...	543
Wheat,Rice	239.00	6.00	594.00	152.00	17.00	Chhota-Chhindwara 17.6	...	...	544
Wheat,Rice	281.00	9.00	264.00	173.00	31.00	Chhota-Chhindwara 19.2	...	...	545
Wheat,Rice	233.00	6.00	278.00	39.00	15.00	Chhota-Chhindwara 19.2	...	...	546
Wheat,Rice	41.00	...	32.00	21.00	...	Chhota-Chhindwara 19.2	...	...	547
Wheat,Rice	548.00	...	245.00	65.00	9.00	Chhota-Chhindwara 24.0	...	...	548
Wheat,Rice	847.00	13.00	678.00	281.00	51.00	Chhota-Chhindwara 17.6	...	...	549
Wheat,Rice	327.00	5.00	370.00	145.00	47.00	Chhota-Chhindwara 17.6	...	...	550

VILLAGE DIRECTORY

L.C. No.	Name of village	Total area of the village (in acres)	Amenities available within the villages					
			Educational	Medical	Power Supply	Drinking water	Communication	Post and Telegraph
1	2	3	4	5	6	7	8	9
551	Dhawai	444.00	...	...	...	W	KR	...
552	Dungariya	2,921.00	...	...	...	W	KR	...
553	Kohka	1,370.00	...	...	...	R	KR	...
554	Katkuhi	1,559.00	...	...	...	W,NW	KR	...
555	Boriya	655.00	...	...	...	W	KR	...
556	Pipariya	504.00	...	...	...	R	KR	...
557	Budheua	2,222.00	...	...	...	...	KR	...
558	Ninai (B)	156.00	...	...	...	R	KR	...
559	Ninai (A)	211.00	...	...	...	F	KR	...
560	Noniya	883.00	...	...	...	...	KR	...
561	Kachhwa	645.00	...	...	...	...	KR	...
562	Doun	1,405.00	...	...	...	W	KR	...
563	Baghora	212.00	...	...	...	...	KR	...
564	Seoni	1,492.00	...	...	...	...	KR	...
565	Bandha	958.00	...	...	...	...	KR	...
566	Bhador	874.00	...	...	...	...	KR	...
567	Kodiya	772.00	...	...	...	...	KR	...
568	Silwani	1,067.00	...	...	...	...	KR	...
569	Batka	1,695.00	...	...	...	...	KR	...
570	Kathotiya	1,268.00	...	...	...	W	KR	...
571	Andhiyari	1,331.00	PR (1)	...	...	W	KR	...
572	Gadarwara	2,012.00	PR (1)	...	...	W	KR	...
573	Khamariya	976.00	...	...	...	W	KR	...
574	Mungwani	1,138.00	PR(1),Mid.S.(1)	VH(1)	...	W	KR	...
575	Parasthana	749.00	PR (1)	...	...	W	KR	...
576	Pataniya	778.00	...	...	...	W	KR	...
577	Panjra	1,379.00	...	...	...	W	PR	...
578	Gadariya	1,328.00	...	...	...	W	KR	...
579	Patha Pipariya	1,871.00	PR (1)	...	...	W	PR	...
580	Bhonti	874.00	PR (1)	...	...	W	KR	...
581	Saliwada	851.00	...	...	...	W	KR	...
582	Boriya	6,272.00	...	...	...	W	PR	...
583	Dungariya	2,107.00	...	...	...	W	PR	...
584	Dudwara	1,966.00	PR (1)	...	...	W	PR	...
585	Laweri	861.00	...	...	...	W	PR	...
586	Lidhari	1,320.00	...	...	...	W	PR	...
587	Jera	1,189.00	...	...	...	W	PR	...
588	Ghoghra	1,134.00	...	...	...	W	PR	...
589	Katkuhi	1,005.00	...	...	...	W	PR	...
590	Khapa	574.00	...	...	...	W	PR	...
591	Sedhpipariya	970.00	...	...	...	W	KR	...
592	Khapa (Bichhupuri)	2,335.00	PR (1)	...	...	W	KR	...
593	Rohiya	1,480.00	PR (1)	...	...	W	KR	...
594	Bargadha	1,119.00	...	...	...	W	KR	...
595	Mehguwan (F.V.)	390 80	...	...	...	NW	PR	...

NARSIMHAPUR TAHSIL

Staple food	Land use (*i.e.* area under different types of land use) in acres: Forest	Irrigated	Un-Irrigated	Culturable waste (*i.e.* pasture and grazing land etc.)	Area not available for cultivation	Nearest town & distance in Kms.	Day of weekly market, if any, held in village	Remarks including any place of religious, historical or archaeological interest	L.C. No.
10	11	12	13	14	15	16	17	18	1
Maize,Kodo	155.00	6.00	172.00	96.00	15.00	Chhota-Chhindwara 16.0	...	...	551
Maize,Kodo	2,350.00	6.00	371.00	162.00	32.00	Chhota-Chhindwara 19.2	...	...	552
Maize,Kodo	622.00	...	487.00	236.00	25.00	Chhota-Chhindwara 19.2	...	...	553
Maize,Kodo	684.00	17.00	630.00	183.00	45.00	Chhota-Chhindwara 19.2	...	...	554
Maize,Kodo	120.00	23.00	436.00	55.00	21.00	Chhota-Chhindwara 19.2	...	...	555
Maize,Kodo	...	46.00	329.00	98.00	31.00	Chhota-Chhindwara 19.2	...	...	556
Maize,Kodo	836.00	6.00	869.00	461.00	50.00	Chhota-Chhindwara 19.2	...	...	557
Maize,Kodo	4.00	...	68.00	75.00	9.00	Chhota-Chhindwara 19.2	...	...	558
Maize,Kodo	121.00	...	56.00	26.00	8.00	Chhota-Chhindwara 22.4	...	...	559
Maize,Kodo	...	2.00	640.00	223.00	18.00	Chhota-Chhindwara 17.6	...	...	560
Maize,Kodo	59.00	1.00	490.00	77.00	18.00	Chhota-Chhindwara 17.6	...	...	561
Maize,Kodo	733.00	3.00	545.00	94.00	30.00	Chhota-Chhindwara 17.6	...	...	562
Maize,Kodo	90.00	...	93.00	27.00	2.00	Chhota-Chhindwara 17.6	...	...	563
Maize,Kodo	347.00	...	1,030.00	89.00	26.00	Chhota-Chhindwara 17.6	Thursday	...	564
Maize,Kodo	275.00	2.00	567.00	101.00	13.00	Chhota-Chhindwara 17.6	...	...	565
Maize,Kodo	...	15.00	222.00	619.00	18.00	Chhota-Chhindwara 17.6	...	...	566
Maize,Kodo	511.00	...	108.00	142.00	11.00	Chhota-Chhindwara 17.6	...	...	567
Maize,Kodo	479.00	...	491.00	86.00	11.00	Chhota-Chhindwara 17.6	...	...	568
Maize,Kodo	1,115.00	...	404.00	150.00	26.00	Chhota-Chhindwara 17.6	...	...	569
Maize,Kodo	563.00	...	348.00	274.00	83.00	Chhota-Chhindwara 17.6	...	...	570
Maize,Kodo	760.00	1.00	414.00	68.00	88.00	Chhota-Chhindwara 17.6	...	...	571
Maize,Kodo	538.00	15.00	1,084.00	232.00	143.00	Chhota-Chhindwara 17.6	...	...	572
Maize,Kodo	227.00	...	570.00	123.00	56.00	Narsimhapur 43.2	...	...	573
Maize,Kodo	260.00	...	716.00	83.00	79.00	Narsimhapur 44.8	Friday	...	574
Maize,Jowar	105.00	...	516.00	101.00	27.00	Narsimhapur 43.2	...	...	575
Maize,Jowar	140.00	...	522.00	79.00	37.00	Narsimhapur 48.0	...	...	576
Maize,Jowar	137.00	...	1,187.00	19.00	36.00	Narsimhapur 57.2	...	...	577
Maize,Kodo	238.00	...	872.00	140.00	78.00	Narsimhapur 52.8	...	...	578
Maize,Kodo	514.00	...	1,148.00	132.00	77.00	Narsimhapur 52.8	...	...	579
Maize,Kodo	175.00	1.00	518.00	110.00	70.00	Narsimhapur 56.0	...	...	580
Maize,Kodo	225.00	...	416.00	137.00	73.00	Narsimhapur 59.2	...	...	581
Maize,Kodo	5,162.00	1.00	998.00	67.00	44.00	Chhota-Chhindwara 36.8	...	...	582
Maize,Kodo	1,059.00	...	830.00	144.00	74.00	Narsimhapur 60.8	...	...	583
Maize,Kodo	285.00	300.00	1,145.00	38.00	198.00	Narsimhapur 60.8	Monday	...	584
Maize,Kodo	262.00	...	426.00	103.00	70.00	Narsimhapur 60.8	...	...	585
Maize,Kodo	189.00	16.00	797.00	264.00	54.00	Narsimhapur 57.6	...	...	586
Maize,Kodo	552.00	...	402.00	122.00	113.00	Narsimhapur 57.6	...	...	587
Maize,Kodo	307.00	...	482.00	211.00	134.00	Narsimhapur 57.6	...	...	588
Maize,Kodo	439.00	...	449.00	110.00	7.00	Narsimhapur 57.6	...	...	589
Maize,Jowar	...	...	339.00	120.00	115.00	Narsimhapur 57.6	...	...	590
Wheat,Kodo	109.00	1.00	603.00	193.00	64.00	Narsimhapur 48.0	...	...	591
Wheat,Jowar	1,172.00	9.00	649.00	415.00	90.00	Narsimhapur 48.0	...	...	592
Wheat,Kodo	500.00	8.00	644.00	247.00	81.00	Narsimhapur 64.0	...	...	593
Kodo,Jowar	612.00	1.00	186.00	236.00	84.00	Narsimhapur 67.2	...	...	594
Maize,Kutki	145.80	...	150.00	95.00	...	Kareli 48.0	...	...	595

VILLAGE DIRECTORY

L.C. No.	Name of village	Total area of the village (in acres)	Amenities available within the villages					
			Educational	Medical	Power Supply	Drinking water	Commu-nication	Post and Telegraph
1	2	3	4	5	6	7	8	9
596	Khapa	282.40	...	...	...	W	PR	...
597	Dungariya	947.00	...	...	...	NW	PR	...
598	Ramnagar	851.00	...	...	...	W	KR	...
599	Shyamnagar	614.00	...	...	...	W	KR	...
600	Pahadi Kheda	430.00	...	...	...	W	KR	...
601	Kandeli	1,649.00	...	...	...	...	...	...
	Total	**563,110.09**	**PR(199) Mid.S (32) Sec S (10)**	**D (24) O (6)**	**64**	**W (455) O (92)**	**PR (126) KR (202)**	**PO (49)**

Source:— Columns (1) to (5) & (7) to (18):—Tahsildar, Narsimhapur.
Column (6) : Madhya Pradesh Electricity Board, Jabalpur.

NARSIMHAPUR TAHSIL

Staple Food	Land use (*i.e.* area under different types of land use) in acres					Nearest town & distance in Kms.	Day of weekly market, If any, held in village	Remarks including any place of religious, historical or archaeological interest	L.C. No.
	Forest	Irrigated	Un-Irrigated	Culturable waste (*i.e.* pasture and grazing land etc.)	Area not available for cultivation				
10	11	12	13	14	15	16	17	18	1
Kodo,Kutki	122.40	...	100.00	60.00	...	Kareli 64.0	...	...	596
Kodo,Kutki	492.00	...	330.00	125.00	...	Narsimhapur 56.0	...	...	597
Kodo,Kutki	505.00	...	170.00	176.00	...	Chhota-Chhindwara 19.2	...	...	598
Kodo,Kutki	144.00	...	350.00	120.00	...	Chhota-Chhindwara 19.2	...	...	599
Kodo,Kutki	170.00	...	180.00	80.00	...	Chhota-Chhindwara 28.8	...	...	600
Kodo,Kutki	...	41.00	1,005.00	21.00	582.00	Narsimhapur 0.0	...	...	601
...	103,547.92	6,819.42	341,621.43	77,571.94	33,549.38	...	...	...	

APPEN

Tahsil-wise Abstract of Educational,

NARSIMHAPUR

Sl. No.	Name of Tahsil	NATURE OF															
		Educational										Medical					
		Primary School		Middle School		Higher Secondary School		College		Others		Dispensary		Hospital		Others	
		Number of Villages having Primary Schools	Number of Primary Schools	Number of Villages having Middle Schools	Number of Middle Schools	Number of Villages having Higher Secondary Schools	Number of Higher Secondary Schools	Number of Villages having Colleges	Number of Colleges	Number of Villages having other Educational Institutions	Number of Institutions	Number of Villages having Dispensaries	Number of Dispensaries	Number of Villages having Hospitals	Number of Hospitals	Number of Villages	Number of Institutions
1	2	3	4	5	6	7	8	9	10	11	12	13	14	15	16	17	18
1	Gadarwara	162	170	39	41	12	12	...	...	1	1	23	23	8	8	4	4
2	Narsimhapur	199	199	32	32	10	10	1	1	...	...	24	24	...	...	6	6
	TOTAL	361	369	71	73	22	22	1	1	1	1	47	47	8	8	10	10

DIX

Medical and other Amenities

DISTRICT

AMENITY													Sl. No.
Power Supply		Drinking Water			Communications		Postal & Telegraph				Others		
Number of Villages where power supply is		Number of Villages having			Number of Villages having		Post Office		Telegraph Office				
Available	Not Available	Tap	Well	Others	Pucca Road	Kutcha Road	Number of Villages having Post Offices	Number of Post Offices	Number of Villages having Telegraph Offices	Number of Telegraph Offices	Number of Villages	Number of Offices	
19	20	21	22	23	24	25	26	27	28	29	30	31	1
75	401	...	397	55	74	365	51	51	3	3	2	2	1
64	537	...	455	92	126	202	49	49	...	...	...	...	2
139	**938**	**...**	**852**	**147**	**200**	**567**	**100**	**100**	**3**	**3**	**2**	**2**	

TOWN DIRECTORY

STATEMENT 1

Status, Growth History and Functional Category of Towns

Sl. No.	Name of Town	Location Code No.	Name of Tahsil	Civic Administration status in 1970	Population of the town at the Censuses of								Functional Category (1961 Census)
					1901	1911	1921	1931	1941	1951	1961	1971	
1	2	3	4	5	6	7	8	9	10	11	12	13	14
1	Chhota-Chhindwara	33/IV	Narsimhapur	M	4,216	3,404	3,836	3,671	4,461	5,663	7,757	10,746	Service-*cum*-Trade & Commerce-*cum*-Industry
2	Gadarwara	33/II	Gadarwara	M	8,198	4,715	8,539	9,077	10,146	12,744	14,696	18,676	Industry-*cum*-Services
3	Kareli	33/III	Narsimhapur	M	...	...	...	...	2,992	4,413	8,603	12,350	Trade & Commerce-*cum*-Primary Activities-*cum*-Service
4	Narsimhapur	33/I	Narsimhapur	M	11,233	10,630	9,839	11,077	12,908	14,316	17,940	25,552	Service-*cum*-Industry

Source :—Column 5 : Government of Madhya Pradesh, Local Government (Urban) Department, Bhopal, for Municipal Corporation and municipalities only.

STATEMENT II

Physical Aspects and Location of Towns, 1969

Sl. No.	Name of Town	Physical Aspects				Name of and road distance (Km.) from							
		Latitude/ Longitude	Annual rainfall (in mm.)	Temperature (in centigrade)		Nearest city with population of 1 lakh or more	State H.Q.	District H.Q.	Tahsil H.Q.	Railway Station	Bus Route	Navigable River/Canal (if within 10 Kms.)	Sea port (if within 50 Kms.)
				Maximum	Minimum								
1	2	3	4	5	6	7	8	9	10	11	12	13	14
1	Chhota-Chhindwara	23°03′ 79°28′	1,261.8	32.4*	20.0*	Jabalpur [53]	Bhopal [285]	Narsimhapur [32]	Narsimhapur [32]	Gotegaon [0]	Gotegaon [0]	...	...
2	Gadarwara	22°55′ 78°48′	1,268.2	32.4*	20.0*	Jabalpur [130]	Bhopal [208]	Narsimhapur [45]	Gadarwara [0]	Gadarwara [0]	Gadarwara [0]	...	...
3	Kareli	22°55′ 79°05′	1,382.8*	32.4*	20.0*	Jabalpur [101]	Bhopal [238]	Narsimhapur [16]	Narsimhapur [16]	Kareli [0]	Kareli [0]	...	...
4	Narsimhapur	22°56′ 79°13′	1,241.0	41.1**	7.7**	Jabalpur [85]	Bhopal [253]	Narsimhapur [0]	Narsimhapur [0]	Narsimhapur [0]	Narsimhapur [0]	...	...

Source:—Column 3 : Director, Central Circle, Survey of India, Jabalpur.
Column 4 : Regional Meteorological Centre, Government of India, Nagpur. (based on average annual rainfall).
Columns 5 & 6 : Regional Meteorological Centre, Government of India, Nagpur. (based on average daily temperature). *Relates to Hoshangabad town.
**From Regional Meteorological Centre, Nagpur; Minimum (January 1969) and Maximum (April 1969).
Columns 7 to 14 : District Census Officer, Narsimhapur.

STATEMENT III

Civic Finance, 1968-69, 69-70 and 70-71

(Figures in rupees rounded in hundreds)

Sl. No.	Name of Town	Year	RECEIPT							EXPENDITURE						
			Receipt through taxes, etc.	Revenue derived from municipal properties & powers apart from taxation	Government grant	Loan	Advance	Other sources	Total Receipt	General Administration	Public safety	Public health & conveniences	Public work	Public Institution	Others	Total expenditure
1	2	2(A)	3	4	5	6	7	8	9	10	11	12	13	14	15	16
1	Chhota-Chindwara	1968-69	60,000	4,600	16,400	...	18,600	2,400	102,000	15,900	5,800	37,200	400	21,500	15,400	96,200
		1969-70	65,100	4,600	21,700	...	25,400	1,100	117,900	16,400	12,800	35,300	4,200	24,000	900	93,600
		1970-71	60,700	5,100	25,100	...	14,900	1,300	107,100	24,400	7,700	40,000	100	22,300	2,300	96,800
2	Gadarwara	1968-69	266,100	9,600	25,700	...	12,500	11,900	325,800	63,700	13,900	148,500	...	8,000	110,400	344,500
		1969-70	262,400	9,600	25,700	24,900	...	3,200	325,800	64,800	27,500	135,100	6,900	8,400	101,900	344,600
		1970-71	304,400	11,500	24,100	34,700	...	12,300	387,000	89,000	33,200	191,700	8,800	9,700	95,200	427,600
3	Kareli	1968-69	63,500	49,500	17,600	...	18,100	2,600	151,300	24,400	8,000	88,200	74,000	8,700	15,400	218,700
		1969-70	60,000	10,200	22,200	...	34,200	4,500	131,100	28,400	10,000	47,100	16,100	6,000	31,200	138,800
		1970-71	67,700	35,800	15,400	...	29,900	1,500	150,300	37,000	12,800	41,400	18,200	1,200	50,500	161,100
4	Narsimhapur	1968-69	182,400	,800	27,400	...	12,900	18,900	242,400	54,400	20,500	92,000	43,200	9,000	33,400	252,500
		1969-70	220,800	22,000	41,300	...	2,600	21,300	308,000	71,500	38,400	110,600	41,500	8,200	27,400	297,600
		1970-71	250,900	20,300	24,200	35,000	1,700	22,000	354,100	83,900	44,900	150,200	35,700	7,600	24,100	346,400

Source:—Local bodies of the respective town.

STATEMENT IV

Civic and other Amenities, 1969

Sl. No.	Name of Town	Road length (in km.)	System of sewerage/ drainage	No. of Latrines			Method of disposal of night soil	Protected Water Supply		Fire fighting service	Electrification (Number of connections)				
				Water-borne	Service	Others		Source	Capacity (Litres)		Domestic	Industrial	Commercial	Road lighting (Points)	Others
1	2	3	4	5	6	7	8	9	10	11	12	13	14	15	16
1	Chhota-Chindwara	5.00	OSD	10	437	...	HL&B	W	...	...	385	35	172	175	83
2	Gadarwara	4.00	OSD	50	800	...	HL	T	2,047,500	...	612	55	277	350	66
3	Kareli	10.86	...	...	540	35	WB	W	...	...	676	69	214	198	216
4	Narsimhapur	5.00	OSD	130	1,802	7	HL&B	W	...	...	1,045	61	372	500	137

Source:—Columns 3 to 11 & 15 : Local bodies of respective town.
Columns 12 to 14 & 16 : Madhya Pradesh Electricity Board, Jabalpur.

STATEMENT V

Medical, Educational, Recreational and Cultural Facilities in Towns, 1969

(Figures indicate number of units)

Sl. No.	Name of Town	Medical Facilities		EDUCATIONAL FACILITIES									Recreational & Cultural Facilities			
		Hospitals/Dispensaries/T.B.Clinics/Health Centres/Nursing Homes, etc.	Beds in medical institutions noted in Col. No. 3	Arts/Science/Commerce Colleges etc.	Medical Colleges	Engineering Colleges	Polytechnics	Recognised short-hand, typewriting & other vocational training institutes	Higher Secondary or Secondary Schools	Junior Secondary/Middle Schools	Primary Schools	Others	Stadiums	Cinemas	Auditoria/Drama Halls	Public libraries including reading rooms
1	2	3	4	5	6	7	8	9	10	11	12	13	14	15	16	17
1	Chhota-Chindwara	...	...	AC(1)	...	...	...	...	2	1	5	...	...	...	1	1
2	Gadarwara	H (1)	29	AC(1)	...	...	...	...	4	1	4	1	1	1	...	1
3	Kareli	HC (1)	4	AC(1)	...	...	...	...	3	1	2	...	...	1	...	1
4	Narsimhapur	H (1), FC (1)	54	ACS(1)	...	...	...	...	4	2	9	2	1	1	2	1

Source :—Columns 3, 4 and 6 : Director, of Health Services, Madhya Pradesh, Bhopal.
Column 5 : Director, Collegiate Education, Madhya Pradesh, Bhopal.
Columns 7 & 8 : Director, Technical Education, Madhya Pradesh, Bhopal.
Column 9 : Director of Employment and Training, Madhya Pradesh, Jabalpur. (relates to year 1965.)
Columns 10 to 13 : Director of Public Instruction, Madhya Pradesh, Bhopal.
Columns 14 to 17 : Tahsildars, Gadarwara and Narsimhapur.

STATEMENT VI

Trade, Commerce, Industry and Banking, 1969

Sl. No.	Name of Town	Names of three most important commodities Imported			Names of three most important commodities exported			Names of three most important commodities manufactured			No. of Banks	No. of Agri-cultural Credit Societies	No. of non-agri-cultural Credit Societies	Re-marks
		1st	2nd	3rd	1st	2nd	3rd	1st	2nd	3rd				
1	2	3	4	5	6	7	8	9	10	11	12	13	14	15
1	Chhota-Chhindwara	Rice	Gud	Ground-nut Oil	Gulabi-Gram	Deshi Gram	Masoor	Card board	...	...	1	1	1	...
2	Gadarwara	Rice	Cloth	Tobacco	Gram	Pulses	Bidi	...	...	...	2	1	1	...
3	Kareli	Rice	Cloth	Cement	Batra	Masoor	Gram	...	...	...	2	1	...	...
4	Narsimhapur	Cloth	Ground-nut Oil	Rice	Gram	Pulses	Timber	Spongy Chhap-pals	Soap	...	2	1	4	...

Source :—Columns 3 to 11 : Director, Economics & Statistics, Madhya Pradesh, Bhopal.
Column 12 : Statistical tables relating to Banks of India, 1970. Reserve Bank of India, Bombay. (Information is as on 31-3-1971.)
Columns 13 & 14 : Registrar, Co-operative Societies, Madhya Pradesh, Bhopal.

STATEMENT VII

Population by Religion and Scheduled Castes/Scheduled Tribes in Towns, 1971

Sl. No.	Name of Town	RELIGION																			
		Buddhists		Christians		Hindus		Jains		Muslims		Sikhs		Other Religions and Persuations		Religion not stated		Scheduled Castes		Scheduled Tribes	
		M	F	M	F	M	F	M	F	M	F	M	F	M	F	M	F	M	F	M	F
1	2	3	4	5	6	7	8	9	10	11	12	13	14	15	16	17	18	19	20	21	22
1	Chhota-Chhindwara	...	...	2	9	4,549	4,189	719	652	287	271	40	28	...	...	...	...	753	718	409	377
2	Gadarwara	...	...	13	6	8,850	7,704	330	367	730	655	14	7	...	...	...	...	1,285	1.230	184	145
3	Kareli	...	...	12	13	5,434	4,961	406	372	441	404	155	152	...	...	...	...	630	588	605	585
4	Narsimhapur	13	17	89	87	11,409	9,760	334	319	1,562	1,460	260	242	...	...	...	...	901	802	458	327

Note:— Persons returning different Sect/faith have been clubbed id main Religion as below:—

(i) In Dungaria Chhapara town, Hindu includeds Kabirpanthi (M.5, F.4), Kabirpanthi (M. 2)
(ii) In Gadarwara town, Hindu included Sanatan (M.21,F.21), Vaishnav (M.18,F.12) & Kabirpanthi (M.1)
(iii) In Chhota-Chhindwara town, Hindu included Manawata (M.1)

PRIMARY CENSUS ABSTRACT

PART X (B)

EXPLANATORY NOTE

I. General :

In Part A, the picture of the district as revealed by non-Census data has been discussed. In this note, the progress made by the district in the 1961-71 decade would be dealt with on the basis of information collected in the individual slip that was canvassed in the 1971 Census. Broadly speaking, the changes that have come about in the matter of total population, its growth-rate and density, sex-ratio, literacy, Scheduled Castes and Scheduled Tribes, working population, occupied residential houses and number of households would be discussed.

II. Population :

The population of Narsimhapur district is 519,270 while the population of Madhya Pradesh is 41,654,119. The population of Narsimhapur district, thus comes to 1.25 percent of the State population. The rural population is about 87.03 percent of the district population whereas the urban population is 12.97 percent as against the State percentage of 16.29. In other words, the district is rural in character. Highest percentage of the district population is found in Narsimhapur tahsil (about 52 percent). Narsimhapur district ranks 41st among the 43 districts of the State in population. During the decade 1961-71, the district population growth-rate has been 25.91 against the State growth-rate of 28.67. The area of the district is 5,138 sq. km. In other words, it has 1.16 percent of the State area and ranks 38th in area among the districts of the State. The density of population per sq. km. of the district is 101 against the State density of 94 and the district ranks 20th in density in the State. The sex-ratio, number of females per 1,000 males, of the district and the State is 926 and 941, respectively. Tahsil Gadarwara has got sex-ratio lower than the district sex-ratio while the other tahsil, Narsimhapur, has higher sex-ratio.

III. Literacy :

1. The percentage of literacy in the district comes to about 29 as against the State literacy percentage of about 22. In 1961 also, the literacy percentage of the district (21.55) was higher than the State percentage of 17.13. The district has made some progress to increase the rate of literacy during the decade 1961-71.

2. The literacy percentage among males in the district (39.43) is higher than the State percentage of about 33. Among females also, the literacy percentage in the district (17.24) is higher than the State percentage of about 11.

3. Among the tahsils, Narsimhapur tahsil has the highest literacy percentage of about 31 while Gadarwara tahsil has the lowest percentage of about 26.

4. The same pattern is seen in male and female literacy in the tahsils. Among males, Narsimhapur tahsil is at the top (about 42 percent), while Gadarwara tahsil with about 37 percent comes last. Among females also Narsimhapur tahsil leads in literacy (about 19 percent), while Gadarwara tahsil with 15.02 percent comes last.

IV. Workers :

In the district, about 33 percent of the population comes under the category of workers (main activity) against the State percentage of about 37. The percentage of female workers (about 15) is less than the State percentage (about 19). Within the district, comparatively greater percentage of workers (males and females) have been returned from Narsimhapur tahsil. Gadarwara tahsil has returned lower percentage of workers (32.90). Among female workers, Nasimhapur tahsil with 15.70 percent leads the other tahsil, Gadarwara (13.73 percent). Among the workers in the district, about 41 and 38 percent are cultivators and agricultural labourers, respectively, against the State percentage of about 53 and 27. Under the category "Other workers", the district percentage (20.78) is higher than the State percentage of 20.58. Among females, the district percentage of agricultural labourers (about 70), and other workers (about 12) is higher than the State percentage of about 49 and 10, respectively, while for cultivators the district percentage (about 18) is significantly lower than the State percentage about 41).

V. Scheduled Caste and Scheduled Tribe :

The percentage of Scheduled Castes to total population of the district (13.78) is higher than the State percentage (13.09). The percentage of Scheduled Tribes in the district (about 12) is significantly lower than the State percentage (about 20). Within the district, comparatively higher percentage of Scheduled Castes (14.57) and Scheduled Tribes (15.00) is found in Narsimhapur tahsil.

VI. Occupied Residential Census Houses :

The district has 88,611 occupied residential Census houses against the State figure of 6,822,767 which comes to 1.30 percent. During 1961, there were 81,933 occupied residential Census houses in the district against the State figure of 6,230,854 which came to 1.31 percent. There has been very slight change in the percentage during the decade. The number of households and persons per occupied Census residential house in 1961 and 1971 are indicated below :

State/ District	Year	No. of Residential Census Houses	No. of Households	No. of households per occupied residential Census House	No. of persons per residential Census House
1	2	3	4	5	6
State	1961	6,230,854	6,615,580	1.06	5.2
District	1961	81,933	88,138	1.08	5.0
State	1971	6,822,767	7,740,289	1.13	6.1
District	1971	88,611	99,103	1.12	5.9

It would thus be seen that the pressure on occupied residential Census houses has increased during the decade in the district as well as in the State. Comparatively, Narsimhapur tahsil (with about 55 percent) claims higher percentage of occupied residential Census houses in the district.

VII. Villages and Towns :

There are 1,077 villages in Narsimhapur district which comes to 1.40 percent of total villages in the State. The percentage of inhabited villages to total villages in the district is 92.66 against the State percentage of about 92. There are 250 towns in the State out of which the district claims four—Narsimhapur, Karcli, Chhota-Chhindwara & Gadarwara.

FIGURES AT A GLANCE

Particulars			Madhya Pradesh		Narsimhapur District	
Population	**Total**	**Persons**	**41,654,119**		**519,270**	
		Males	**21,455,334**		**269,678**	
		Females	**20,198,785**		**249,592**	
	Rural	**Persons**	**34,869,352**		**451,946**	
		Males	**17,823,411**		**234,029**	
		Females	**17,045,941**		**217,917**	
	Urban	**Persons**	**6,784,767**		**67,324**	
		Males	**3,631,923**		**35,649**	
		Females	**3,152,844**		**31,675**	
Percentage of urban population to total population		...	16.29		12.97	
Decennial population growth rate 1961-71		...	28.67		25.91	
Area in Sq. Km.		...	442,841		5,138	
Density of population per Sq.Km.		...	94		101	
Sex-ratio (No. of females per 1,000 males)		...	941		926	
Total literate and educated persons with literacy percentage		Persons	9,223,081	(22.14)	149,373	(28.77)
		Males	7,016,649	(32.70)	106,346	(39.43)
		Females	2,206,432	(10.92)	43,027	(17.24)
Total No. of workers (Main activity) with percentage of workers to total population shown within brackets		Persons	15,295,663	(36.72)	171,879	(33.10)
		Males	11,529,092	(53.74)	135,049	(50.08)
		Females	3,766,571	(18.65)	36,830	(14.76)
Break-up of workers with percentage						
(i) Cultivators		Persons	8,084,743	(52.86)	70,850	(41.22)
		Males	6,537,112	(56.70)	64,068	(47.44)
		Females	1,547,631	(41.09)	6,782	(18.42)
(ii) Agricultural Labourers		Persons	4,062,338	(26.56)	65,307	(38.00)
		Males	2,228,064	(19.33)	39,606	(29.33)
		Females	1,834,274	(48.70)	25,701	(69.78)
(iii) Other workers		Persons	3,148,582	(20.58)	35,722	(20.78)
		Males	2,763,916	(23.97)	31,375	(23.23)
		Females	384,666	(10.21)	4,347	(11.80)
Scheduled Castes with percentage to total population		Persons	5,453,690	(13.09)	71,537	(13.78)
		Males	2,810,175	(13.10)	36,931	(13.69)
		Females	2,643,515	(13.09)	34,606	(13.87)
Scheduled Tribes with percentage to total population		Persons	8,387,403	(20.14)	64,304	(12.38)
		Males	4,198,509	(19.57)	32,781	(12.16)
		Females	4,188,894	(20.74)	31,523	(12.63)
No. of occupied residential Census houses		...	6,822,767		88,611	
No. of Villages		Total	77,090		1,077	
		Inhabited	71,059*		998†	
		Uninhabited	6,031**		79	
No. of Towns			250		4	

* Includes 176 inhabited villages which have been treated as urban outgrowths of nearby city/town.

** Includes 67 villages of which abadi areas have been merged in nearby city/town.

† Includes 1 inhabited village which has been treated as urban outgrowth of a nearby city/town.

PRIMARY CENSUS ABSTRACT

L.C. No.	District/Tahsil/Town/ Town Aggio.		Area in Km²	Occupied residential houses	Total No. of households	Total population (Including institutional and houseless population)			Scheduled Castes		Scheduled Tribes	
						P	M	F	M	F	M	F
1	2		3	4	5	6	7	8	9	10	11	12
33	**Narsimhapur District**	**Total**	**5,138.0**	**88,611**	**99,103**	**519,270**	**269,678**	**249,592**	**36,931**	**34,606**	**32,781**	**31,523**
		Rural	**5,087.1**	**77,491**	**86,402**	**451,946**	**234,029**	**217,917**	**33,362**	**31,268**	**31,125**	**30,089**
		Urban	**50.9**	**11,120**	**12,701**	**67,324**	**35,649**	**31,675**	**3,569**	**3,338**	**1,656**	**1,434**
1	Gadarwara Tahsil	Total	2,190.0	39,721	47,289	249,401	129,872	119,529	16,525	15,679	12,135	11,684
		Rural	2,182.2	37,545	43,896	230,725	119,935	110,790	15,240	14,449	11,951	11,539
		Urban	7.8	2,176	3,393	18,676	9,937	8,739	1,285	1,230	184	145
	Gadarwara (M)	Urban	7.77	2,176	3,393	18,676	9,937	8,739	1,285	1,230	184	145
2	Narsimhapur Tahsil	Total	2,286.4	48,890	51,814	269,869	139,806	130,063	20,406	18,927	20,646	19,839
		Rural	2,243.3	39,946	42,506	221,221	114,094	107,127	18,122	16,819	19,174	18,550
		Urban	43.1	8,944	9,308	48,648	25,712	22,936	2,284	2,108	1,472	1,289
	Narsimhapur (M)	Urban	14.71	4,904	4,984	25,552	13,667	11,885	901	802	458	327
	Kareli (M)	Urban	21.70	2,101	2,352	12,350	6,448	5,902	630	588	605	585
	Chhota-Chhindwara (M)	Urban	6.68	1,939	1,972	10,746	5,597	5,149	753	718	409	377

NARSIMHAPUR DISTRICT

Literate and educated persons		WORKERS (I-IX) Total workers		I Cultivators		II Agricultural labourers		III Livestock, forestry, fishing, hunting & plantation, orchards and allied activities			District/Tahsil/Town/ Town Agglo.	L.C. No.
M	F	M	F	M	F	M	F	M	F			
13	14	15	16	17	18	19	20	21	22		2	1
106,346	**43,027**	**135,049**	**36,830**	**64,068**	**6,782**	**39,606**	**25,701**	**2,018**	**171**	**Total**	**Narsimhapur District**	**33**
83,191	**29,219**	**119,964**	**34,484**	**62,885**	**6,658**	**38,449**	**25,146**	**1,646**	**162**	**Rural**		
23,155	**13,808**	**15,085**	**2,346**	**1,183**	**124**	**1,157**	**555**	**372**	**9**	**Urban**		
48,018	17,956	65,638	16,416	32,569	2,620	19,498	11,984	755	58	Total	GadarwaraTahsil	1
41,574	14,353	61,309	15,772	32,356	2,608	19,351	11,899	681	55	Rural		
6,444	3,603	4,329	644	213	12	147	85	74	3	Urban		
6,444	3,603	4,329	644	213	12	147	85	74	3	Urban	Gadarwara (M)	
58,328	25,071	69,411	20,414	31,499	4,162	20,108	13,717	1,263	113	Total	Narsimhapur Tahsil	2
41,617	14,866	58,655	18,712	30,529	4,050	19,098	13,247	965	107	Rural		
16,711	10,205	10,756	1,702	970	112	1,010	470	298	6	Urban		
8,995	5,487	5,618	687	343	36	338	87	213	5	Urban	Narsimhapur (M)	
4,081	2,568	2,779	561	308	25	446	276	47	1	Urban	Kareli (M)	
3,635	2,150	2,359	454	319	51	226	107	38	...	Urban	Chhota-Chhindwara (M)	

PRIMARY CENSUS ABSTRACT

L.C. No.	District/Tahsil/Town/ Town Agglo.		WORKERS							
			IV		V				VI	
					Manufacturing, Processing Servicing & Repairs					
					(a) Household industry		(b) Other than household industry			
			Mining and Quarrying						Construction	
			M	F	M	F	M	F	M	F
1	2		23	24	25	26	27	28	29	30
33	Narsimhapur District	Total	77	2	6,604	1,049	3,190	464	1,133	107
		Rural	76	2	5,502	878	1,182	194	714	73
		Urban	1	...	1,102	171	2,008	270	419	34
1	Gadarwara Tahsil	Total	13	1	3,367	453	1,485	274	374	9
		Rural	13	1	3,124	410	611	113	250	5
		Urban	...	...	243	43	874	161	124	4
	Gadarwara (M)	Urban	...	...	243	43	874	161	124	4
2	Narsimhapur Tahsil	Total	64	1	3,237	596	1,705	190	759	98
		Rural	63	1	2,378	468	571	81	464	68
		Urban	1	...	859	128	1,134	109	295	30
	Narsimhapur (M)	Urban	...	...	433	57	637	68	162	17
	Kareli (M)	Urban	1	...	201	37	276	14	52	6
	Chhota-Chhindwara (M)	Urban	...	...	225	34	221	27	81	7

NOTE: (1) M :—Municipality.

(2) The total area figure given for the district is provisional 'Geographical Area' as supplied by the Surveyor General of India.

(3) The urban area figures have been supplied by the local bodies.

(4) The rural area of the district has been derived by subtracting the urban area figures supplied by local bodies from the total area figure of the district.

(5) Total area figures of tahsils are according to village papers as supplied by the Director of Land Records, Madhya Pradesh. Tahsilwise area figures exclude 656.8 Km^2 of forest area in the district since tahsilwise break-up is not available.

NARSIMHAPUR DISTRICT

WORKERS										
VII		VIII		IX		X				
Trade & Commerce		Transport, Storage & Communications		Other Services		Non-workers			District/Tahsil/Town/ Town Agglo.	L.C. No.
M	F	M	F	M	F	M	F			
31	32	33	34	35	36	37	38		2	1
5,559	**539**	**1,806**	**28**	**10,988**	**1,987**	**134,629**	**212,762**	**Total**	**Narsimhapur District**	**33**
2,138	**305**	**599**	**6**	**6,773**	**1,060**	**114,065**	**183,433**	**Rural**		
3,421	**234**	**1,207**	**22**	**4,215**	**927**	**20,564**	**29,329**	**Urban**		
2,220	240	633	12	4,724	765	64,234	103,113	Total	Gadarwara Tahsil	1
1,100	176	234	5	3,589	500	58,626	95,018	Rural		
1,120	64	399	7	1,135	265	5,608	8,095	Urban		
1,120	64	399	7	1,135	265	5,608	8,095	Urban	Gadarwara (M)	
3,339	299	1,173	16	6,264	1,222	70,395	109,649	Total	Narsimhapur Tahsil	2
1,038	129	365	1	3,184	560	55,439	88,415	Rural		
2,301	170	808	15	3,080	662	14,956	21,234	Urban		
1,113	66	343	8	2,036	343	8,049	11,198	Urban	Narsimhapur(M)	
662	51	293	4	493	147	3,669	5,341	Urban	Kareli (M)	
526	53	172	3	551	172	3,238	4,695	Urban	Chhota-Chhindwara (M)	

PRIMARY CENSUS ABSTRACT

L.C. No.	Name of Village/ Town/ Ward/ Urban Block	Area of village in acres and of town/ ward in Km²	Occupied residential houses	Total No. of household	Total Population (including institutional and houseless population) P	M	F	Scheduled Castes M	F	Scheduled Tribes M	F	Literate and educated persons M	F	(I-IX Total Workers M	F
1	2	3	4	5	6	7	8	9	10	11	12	13	14	15	16
33/1	**Gadarwara Tahsil (Rural)**	**2,182.02**	**43,896** 37,545	230,725	**119,935**	110,790		**15,240**	14,449	**11,951**	11,539	**41,574**	14,353	**61,309**	15,772
1	Marrawan	2,601.85	64	64	356	180	176	4	3	157	156	9	1	109	77
	Marrwan		*42*	*42*	*224*	*116*	*108*	*4*	*3*	*94*	*89*	*6*	*1*	*65*	*49*
	Imaliya Tola		*22*	*22*	*132*	*64*	*68*	...	...	*63*	*67*	3	...	*44*	*28*
2	Bramhi	614.84	18	18	97	54	43	29	21	14	11	3	...	34	19
3	Khakredi	952.34	27	27	122	57	65	5	7	50	54	2	...	39	34
4	Mahua Kheda	1,068.98	53	53	324	173	151	13	19	106	87	13	1	101	42
	Mahua Kheda (Chhota)		*25*	*25*	*146*	*85*	*61*	...	...	*73*	*52*	*4*	...	*53*	*18*
	Mahua Kheda (Bada)		*28*	*28*	*178*	*88*	*90*	*13*	*19*	*33*	*35*	*9*	*1*	*48*	*24*
5	Piparwani	556.71	51	51	247	131	116	10	8	4	4	48	9	80	18
6	Bareli	382.23	7	7	39	22	17	...	...	10	14	1	...	12	3
7	Dhilwar	2,052.41	101	101	512	256	256	43	74	73	39	54	39	151	52
8	Bhourpani	984.15	4	5	19	9	10	...	...	7	10	2	...	7	4
9	Jamanpani	1,319.03	47	48	222	114	108	3	5	82	78	7	3	69	56
10	Alanpur	917.24	13	13	60	31	29	...	...	29	28	1	...	16	15
11	Chhitapar	195.35	...	...	...	...	Uninhabited			...	...	...	...	...	...
12	Sagauni	1,496.00	99	99	455	241	214	5	7	7	5	90	39	131	101
13	Budha	816.29	...	...	...	...	Uninhabited			...	...	...	...	...	...
14	Parasiya	907.19	...	...	...	...	Uninhabited			...	...	...	...	...	...
15	Kotkheri	1,082.81	...	...	...	...	Uninhabited			...	...	...	...	...	...
16	Ghughri	1,690.41	57	57	290	143	147	...	...	66	71	29	1	87	62
	Sibhora		*36*	*36*	*190*	*88*	*102*	...	...	*43*	*56*	*14*	*1*	*53*	*48*
	Ghughri		*21*	*21*	*100*	*55*	*45*	...	...	*23*	*15*	*15*	...	*34*	*14*
17	Hathni	600.47	29	29	164	77	87	...	...	38	37	15	7	40	30
18	Rampura	1,651.84	166	167	758	396	362	23	24	25	26	169	58	226	78
19	Dub Kheda	360.23	22	22	110	57	53	...	...	...	...	22	12	29	8
20	Mudhapar	151.16	3	3	23	12	11	...	...	3	3	...	2	5	1
21	Rajgadha	538.40	...	...	...	...	Uninhabited			...	...	...	...	...	...
22	Juda	666.20	11	11	54	22	32	2	2	7	12	4	...	16	13
23	Piparwani	668.97	137	137	745	377	368	24	22	35	29	96	25	186	64
24	Jujhari	415.19	15	15	91	43	48	...	...	...	...	21	4	24	2
25	Badiya	148.29	3	3	7	3	4	...	...	...	...	2	1	3	1
26	Kukwara	356.80	47	47	192	110	82	...	...	...	...	23	2	68	26
27	Bans Kheda	716.09	43	43	217	113	104	8	12	12	10	52	6	55	11
28	Bijora	959.47	83	83	400	213	187	32	29	4	1	48	10	114	12
29	Khairi	725.00	21	21	116	64	52	1	...	60	52	5	...	31	13
30	Mahguwan	621.30	25	25	110	56	54	10	6	13	11	12	10	32	8
31	Chauki	988.76	5	5	30	15	15	...	...	13	12	1	1	9	...
32	Jagnnathpur	1,096.22	38	39	161	89	72	...	...	57	50	27	5	48	8
33	Bira	467.71	...	3	30	16	14	...	...	9	6	...	...	12	...
34	Awanriya	471.11	16	16	63	40	23	...	...	16	7	1	...	10	1
35	Gundrai	532.96	75	75	344	181	163	4	3	22	21	90	26	95	13
36	Manakpur	997.86	52	55	268	128	140	16	17	3	2	60	22	74	32
37	Bilhara	1,717.93	327	327	1,578	820	758	81	73	91	82	415	221	410	137
38	Charguwan	570.42	81	81	441	227	214	21	23	6	6	61	21	118	47
39	Katangi	239.32	...	...	...	...	Uninhabited			...	...	...	...	...	...
40	Sagra	284.29	...	...	...	...	Uninhabited			...	...	...	...	...	...

GADARWARA TAHSIL

Workers																						
I		II		III		IV		V (a)		V (b)		VI		VII		VIII		IX		X Non-Workers		L.C. No.
M	F	M	F	M	F	M	F	M	F	M	F	M	F	M	F	M	F	M	F	M	F	
17	18	19	20	21	22	23	24	25	26	27	28	29	30	31	32	33	34	35	36	37	38	1
32,356	**19,351**			**681**		**13**		**3,124**		**611**		**250**		**1,100**		**234**		**3,589**		**58,626**		**33/1**
	2,608		**11,899**		**55**		**1**		**410**		**113**		**5**		**176**		**5**		**500**		**95,018**	
51	9	56	68	...	...	...	...	...	...	...	...	...	...	...	...	...	...	2	...	71	99	1
25	*5*	*39*	*44*	...	...	...	...	...	...	...	...	...	...	...	...	...	...	*1*	...	*51*	*59*	
26	*4*	*17*	*24*	...	...	...	...	...	...	...	...	...	...	...	...	...	...	*1*	...	*20*	*40*	
24	10	8	9	1	...	...	...	...	...	...	...	...	...	...	...	...	...	1	...	20	24	2
13	8	19	22	...	...	...	...	7	4	...	...	...	...	...	...	...	...	...	...	18	31	3
62	13	35	28	...	...	...	...	2	1	2	...	...	...	...	...	...	...	...	...	72	109	4
34	*8*	*19*	*10*	...	...	...	...	...	...	...	...	...	...	...	...	...	...	...	...	*32*	*43*	
28	*5*	*16*	*18*	...	...	...	...	*2*	*1*	*2*	...	...	...	...	...	...	...	...	...	*40*	*66*	
55	4	14	13	1	...	...	...	6	...	...	...	...	...	...	...	...	...	4	1	51	98	5
8	...	4	3	...	...	...	...	...	...	...	...	...	...	...	...	...	...	...	...	10	14	6
60	5	75	46	...	...	...	...	10	1	1	...	...	...	1	...	...	...	4	...	105	204	7
1	...	5	4	...	...	...	...	...	...	...	...	...	...	...	...	...	...	1	...	2	6	8
14	5	54	51	..	...	...	...	1	...	...	...	...	...	...	...	...	...	...	...	45	52	9
9	10	7	5	...	...	...	...	...	...	...	...	...	...	...	...	...	...	...	...	15	14	10
...	...	...	...	...	...	...	...	...	Uninhabited					...	...	...	...	...	...	...	...	11
65	53	61	48	...	...	...	...	...	...	...	...	...	...	...	...	...	...	5	...	110	113	12
...	...	...	...	...	...	...	...	...	Uninhabited					...	...	...	...	...	...	...	...	13
...	...	...	...	...	...	...	...	...	Uninhabited					...	...	...	...	...	...	...	...	14
...	...	...	...	...	...	...	...	...	Uninhabited					...	...	...	...	...	...	...	...	15
40	16	46	45	...	...	...	...	...	...	...	...	...	...	...	...	...	...	1	1	56	85	16
24	*11*	*28*	*36*	...	...	...	...	...	...	...	...	...	...	...	...	...	...	*1*	*1*	*35*	*54*	
16	*5*	*18*	*9*	...	...	...	...	...	...	...	...	...	...	...	...	...	...	...	...	*21*	*31*	
15	4	23	26	...	...	...	...	...	...	...	...	...	...	...	...	...	...	2	...	37	57	17
106	29	85	49	1	...	...	...	20	...	...	...	...	...	...	...	1	...	13	...	170	284	18
21	1	6	7	...	...	...	...	...	...	...	...	...	...	...	...	...	...	2	...	28	45	19
4	...	1	1	...	...	...	...	...	...	...	...	...	...	...	...	...	...	...	...	7	10	20
...	...	...	...	...	...	...	...	...	Uninhabited					...	...	...	...	...	...	...	...	21
10	...	5	13	...	...	...	...	...	...	...	...	...	...	...	...	...	...	1	...	6	19	22
56	...	112	64	...	...	...	...	10	...	...	...	...	...	4	...	...	...	4	...	191	304	23
22	1	1	1	1	...	...	...	...	...	...	...	...	...	...	...	...	...	...	...	19	46	24
2	...	1	1	...	...	...	...	...	...	...	...	...	...	...	...	...	...	...	...	...	3	25
21	...	46	26	...	...	...	...	...	...	...	...	...	...	...	...	...	...	1	...	42	56	26
41	2	9	9	...	...	...	...	3	...	...	...	...	...	...	...	...	...	2	...	58	93	27
83	4	24	8	1	...	...	...	3	...	...	...	...	...	...	...	...	...	3	...	99	175	28
17	...	14	13	...	...	...	...	...	...	...	...	...	...	...	...	...	...	...	...	33	39	29
15	3	15	5	1	...	...	...	1	...	...	...	...	...	...	...	...	...	...	...	24	46	30
5	...	4	...	...	...	...	...	...	...	...	...	...	...	...	...	...	...	...	...	6	15	31
28	1	17	7	1	...	...	...	1	...	...	...	...	...	...	...	...	...	1	...	41	64	32
4	...	8	...	...	...	...	...	...	...	...	...	...	...	...	...	...	...	...	...	4	14	33
6	...	4	...	...	...	...	...	...	...	...	...	...	...	...	...	...	...	...	1	30	22	34
62	4	27	7	...	...	...	...	3	...	...	1	...	...	...	1	...	...	2	...	86	150	35
36	5	20	12	1	...	...	...	12	15	...	...	...	...	...	...	...	...	*5*	...	54	108	36
146	18	114	95	3	...	...	...	51	14	...	...	1	...	24	...	1	...	70	10	410	621	37
83	27	25	15	2	...	...	...	4	4	4	...	...	...	...	...	...	...	...	1	109	167	38
...	...	...	...	...	...	...	...	...	Uninhabited					...	...	...	...	...	...	...	...	39
...	...	...	...	...	...	...	...	...	Uninhabited					...	...	...	...	...	...	...	...	40

PRIMARY CENSUS ABSTRACT

L.C. No.	Name of Village/ Town/ Ward/ Urban Block	Area of village in acres and of town/ ward in Km²	Occupied residential houses	Total No. of households	Total Population (including institutional and houseless population)			Scheduled Castes		Scheduled Tribes		Literate and educated persons		(I-IX) Total Workers	
					P	M	F	M	F	M	F	M	F	M	F
1	2	3	4	5	6	7	8	9	10	11	12	13	14	15	16
41	Nadiya	1,515·40	104	104	536	294	242	56	53	32	31	123	34	168	61
42	Gutori	828.88	73	73	444	217	227	42	49	15	16	103	37	119	38
43	Simariya	363.55	33	33	173	88	85	6	3	5	6	28	6	45	11
44	Kohani	250.40	1	1	1	1	...	...	...	...	...	1	...	...	...
45	Jhikoli	180.94	...	...	...	...	Uninhabited			...	...	...	...	...	
46	Khumer Kheda	382.62	35	35	264	136	128	...	...	33	35	28	15	69	27
47	Padariya	845·18	119	119	613	313	300	61	59	38	28	132	55	164	54
48	Jamuniya	299.99	11	11	66	38	28	6	2	...	...	13	6	25	10
49	Ronsara	727.82	25	27	177	90	87	22	19	29	25	32	11	54	31
50	Deori	737.59	197	198	963	493	470	36	36	148	140	179	100	254	135
51	Lolri	1,313·87	120	120	789	393	396	54	63	56	141	135	77	216	113
52	Imjhiri	248.13	38	38	186	97	89	52	47	34	28	29	11	51	4
53	Kashi Kheri	1,000.57	193	193	1,020	516	504	71	71	114	106	225	88	258	27
54	Dhigsara	391.53	61	61	334	175	159	11	8	25	34	98	41	78	26
55	Bamhori	504.90	26	26	140	75	65	8	9	15	21	28	5	30	11
56	Sukha Dhigsara	557.49	25	25	131	68	63	1	1	15	18	34	12	27	8
57	Chawarpatha	1,571·32	278	288	1,275	661	614	50	50	75	80	333	186	319	106
58	Vishnupur	979.28	19	19	93	45	48	13	7	4	8	12	6	23	5
59	Keshli	1,337.96	34	34	188	96	92	4	2	59	43	25	1	54	5
60	Bharkheda	450.11	50	50	227	126	101	3	2	39	34	40	5	73	32
61	Badiya Ghat	657.91	...	...	...	...	Uninhabited			...	...	...	...	...	...
62	Imaliya	476.67	37	37	223	105	118	23	23	5	2	36	84	62	18
63	Chilka	1,029.59	50	50	236	123	113	16	8	33	29	53	12	68	52
64	Damohiya	672.61	49	49	306	150	156	20	18	...	...	44	17	79	23
65	Bandha	1,403.38	152	152	712	375	337	109	80	16	13	138	56	206	129
66	Mahguwan	585.48	50	50	228	124	104	40	43	4	3	20	3	67	40
67	Mehda	485.96	25	25	126	67	59	20	17	...	...	24	1	34	6
68	Khairi	496.96	107	107	526	270	256	3	3	1	2	88	21	136	45
69	Barkunda	1,703.90	82	91	502	257	245	30	32	41	47	100	26	145	65
70	Nourangpur	949.21	61	69	482	259	223	45	40	63	46	64	17	151	84
71	Khamriya	696·86	154	154	866	431	435	37	32	6	11	164	81	233	111
72	Mehka	302.97	...	...	...	...	Uninhabited			...	...	...	...	...	...
73	Bilguwan	1,216.44	110	110	589	295	294	41	45	3	3	116	34	162	63
74	Bijora	396.56	...	...	...	...	Uninhabited			...	...	...	...	...	...
75	Kanheri	495.02	12	12	70	34	36	...	...	29	35	4	...	21	17
76	Inguwa	675.43	12	12	70	34	36	14	11	...	...	14	...	19	2
77	Umaha	618.25	37	37	201	113	88	5	3	9	4	15	7	56	21
78	Imjhira	1,087.52	148	148	775	409	366	65	56	47	47	214	94	216	98
	Imjhira		*148*	*148*	*775*	*409*	*366*	*65*	*56*	*47*	*47*	*214*	*94*	*216*	*98*
	Kunda		...	...	...	...	Uninhabited			...	...	...	...	...	...
79	Ishurpur	1,248.46	181	181	1,051	561	490	66	57	1	1	176	35	290	168
80	Khairuwa	748.21	72	72	353	183	170	27	28	...	...	76	16	113	57
81	Jaitpur	789.56	40	40	220	112	108	13	12	25	26	45	2	63	8
82	Umarpani	678.56	24	24	135	78	57	3	5	12	10	22	2	43	1
83	Tendu Kheda	1,856.61	622	622	3,390	1,827	1,563	180	151	4	6	1,155	506	734	121
84	Kathotiya	575.35	57	57	301	154	147	41	22	10	8	37	5	80	7
85	Kunda	507.80	...	...	...	...	Uninhabited			...	...	...	...	...	...
86	Madanpur	915.44	95	101	487	247	240	18	21	102	100	54	29	138	42
87	Khairuwa	1,026.35	74	75	346	187	159	31	26	61	53	24	5	109	30
	Khairuwa		*60*	*60*	*272*	*147*	*125*	*31*	*26*	*37*	*33*	*22*	*5*	*89*	*24*

Workers																					
I		II		III		IV		V (a)		V (b)		VI		VII		VIII		IX		X Non-Workers		L.C. No.
M	F	M	F	M	F	M	F	M	F	M	F	M	F	M	F	M	F	M	F	M	F	
17	18	19	20	21	22	23	24	25	26	27	28	29	30	31	32	33	34	35	36	37	38	1
66	1	81	57	1	...	...	...	14	2	...	...	1	...	2	...	...	...	3	1	126	181	41
58	...	43	37	...	...	...	...	7	...	2	...	...	...	2	1	...	...	7	...	98	189	42
29	6	11	5	...	...	...	...	3	...	2	...	...	...	...	...	...	...	...	...	43	74	43
...	...	...	...	...	...	...	...	...	...	...	...	...	...	...	...	...	...	...	...	1	..	44
...	...	...	...	...	...	...	...	Uninhabited					...	...	...	...	...	...	...	...	...	45
26	1	41	26	...	...	...	...	...	...	1	...	...	...	...	...	...	...	1	...	67	101	46
66	4	73	47	1	...	...	...	12	1	...	...	...	...	...	...	1	...	11	2	149	246	47
12	2	7	4	...	...	...	...	...	...	...	...	...	...	...	...	...	...	6	4	13	18	48
16	2	35	29	1	...	...	...	...	...	...	...	...	...	...	...	...	...	2	...	36	56	49
104	12	122	117	2	1	...	...	12	2	1	...	...	...	1	...	2	...	10	3	239	335	50
64	5	135	108	1	...	...	...	4	...	...	...	...	...	2	...	...	...	10	...	177	283	51
12	...	36	3	...	...	...	...	3	...	...	...	...	...	...	...	...	...	...	1	46	85	52
127	6	92	21	...	...	...	...	13	...	...	...	...	...	...	...	...	...	26	...	258	477	53
40	2	27	24	...	...	...	...	3	...	...	...	...	...	...	...	...	...	8	...	97	133	54
11	1	16	10	...	...	...	...	3	...	...	...	...	...	...	...	...	...	...	...	45	54	55
17	...	8	8	...	...	...	...	...	...	...	...	1	...	...	...	...	...	1	...	41	55	56
117	9	83	76	7	4	...	...	24	4	...	...	...	...	22	2	...	...	66	11	342	508	57
17	1	4	4	...	...	...	...	...	...	...	...	...	...	...	...	...	...	2	...	22	43	58
44	2	9	3	...	...	...	...	1	...	...	...	...	...	...	...	...	...	...	...	42	87	59
33	2	38	30	...	...	...	...	1	...	...	...	...	...	...	...	...	...	1	...	53	69	60
...	...	...	...	...	...	...	...	Uninhabited					...	...	...	...	...	...	...	...	...	61
36	2	20	15	...	...	...	...	...	1	3	...	...	...	...	...	...	...	3	...	43	100	62
31	9	34	43	...	...	...	...	...	...	...	...	...	...	...	...	...	...	3	...	55	61	63
58	7	15	15	...	...	...	...	1	...	...	...	...	...	...	...	...	...	5	1	71	133	64
90	27	92	95	3	2	...	...	4	...	2	...	...	...	6	2	...	...	9	3	169	208	65
35	9	30	30	...	...	...	...	2	...	...	1	...	...	...	...	...	...	...	...	57	64	66
27	2	6	4	...	...	...	...	...	...	...	...	...	...	...	...	...	...	1	...	33	53	67
83	10	36	28	...	...	...	...	11	7	6	...	...	...	...	...	...	...	...	...	134	211	68
62	8	74	57	...	...	...	...	4	...	...	...	...	...	...	...	...	...	5	...	112	180	69
63	19	80	64	...	...	...	...	5	1	...	...	...	..	...	...	...	...	3	...	108	139	70
101	12	113	99	...	...	...	...	15	...	...	...	...	...	...	...	...	...	4	...	198	324	71
...	...	...	...	...	...	...	...	Uninhabited					...	...	...	...	...	...	...	...	...	72
76	1	72	60	...	...	...	...	7	2	...	...	...	...	...	...	3	...	4	...	133	231	73
...	...	...	...	...	...	...	...	Uninhabited					...	...	...	...	...	...	...	...	...	74
5	...	15	17	...	...	...	...	...	...	...	...	...	...	...	...	...	...	1	...	13	19	75
14	1	4	1	...	...	...	...	...	...	1	...	...	...	...	...	...	...	...	...	15	34	76
44	6	12	14	...	...	...	...	...	...	...	...	...	...	...	...	...	...	...	1	57	67	77
57	3	84	86	1	...	...	...	28	...	...	...	...	...	33	3	...	...	13	6	193	268	78
57	*3*	*84*	*86*	*1*	...	...	...	*28*	...	...	...	...	...	*33*	*3*	...	...	*13*	*6*	*193*	*268*	
...	...	...	...	...	...	...	...	Uninhabited					...	...	...	...	...	...	...	...	...	
151	1	81	160	...	...	...	...	43	7	...	...	...	...	...	...	...	...	15	...	271	322	79
64	17	39	35	...	...	...	...	...	2	10	3	...	...	...	...	...	...	...	...	70	113	80
35	...	25	8	...	...	...	...	2	...	...	...	...	...	...	...	...	...	1	...	49	100	81
30	...	12	1	...	...	...	...	...	...	...	...	...	...	...	...	...	...	1	...	35	56	82
176	18	212	68	4	4	1	...	74	3	30	...	6	...	69	9	20	...	142	19	1,093	1,442	83
37	...	39	7	...	...	...	...	1	...	3	...	...	...	...	...	...	...	...	...	74	140	84
...	...	...	...	...	...	...	...	Uninhabited					...	...	...	...	...	...	...	...	...	85
62	12	37	26	2	1	...	...	6	...	...	...	...	...	7	...	...	...	24	3	109	198	86
49	6	32	21	...	...	...	...	15	3	3	...	...	...	...	...	...	...	10	...	78	129	87
42	*5*	*26*	*18*	...	...	...	...	*9*	*1*	*3*	...	...	...	...	...	...	...	*9*	...	*58*	*101*	

PRIMARY CENSUS ABSTRACT

L.C. No.	Name of Village/ Town/ Ward/ Urban Block	Area of village in acres and of town/ ward in Km²	Occupied residential houses	Total No. of households	Total Population (including institutional and houseless population)			Scheduled Castes		Scheduled Tribes		Literate and educated persons		(I-IX) Total Workers	
					P	M	F	M	F	M	F	M	F	M	F
1	2	3	4	5	6	7	8	9	10	11	12	13	14	15	16
	Tapriya		*6*	*6*	*27*	*16*	*11*	...	...	*16*	*11*	...	...	*7*	*2*
	Khairola		*8*	*9*	*47*	*24*	*23*	...	...	*8*	*9*	*2*	...	*13*	*4*
88	Bhonra	691.69	82	84	490	252	238	27	31	68	68	64	13	132	57
89	Deori	455.97	21	24	128	66	62	10	4	1	1	15	3	36	6
90	Bichua	614.00	13	13	73	40	33	4	...	3	...	10	1	24	5
91	Bandhi	1,000.94	105	105	625	313	312	22	18	1	1	70	21	152	35
92	Sarra	1,170.88	94	96	481	249	232	18	19	10	11	56	14	126	45
93	Sunheti	1,538.90	62	62	329	175	154	4	6	3	2	48	14	91	45
94	Guwari	1,334.68	142	142	708	362	346	13	7	15	17	106	17	198	106
95	Kacharkona	2,449.10	287	289	1,494	812	682	75	70	19	12	295	69	448	79
96	Tekapar	1,021.61	150	150	787	411	376	47	46	5	5	172	16	161	44
97	Khairi	234.00	6	6	30	13	17	...	...	...	...	...	...	6	7
98	Dobhi	3,177.72	530	539	2,676	1,447	1,229	276	241	8	8	788	303	728	264
	Dobhi		*362*	*371*	*1,886*	*1,019*	*867*	*183*	*156*	*8*	*8*	*616*	*268*	*489*	*161*
	Kunwar Khedi		*168*	*168*	*790*	*428*	*362*	*93*	*85*	...	...	*172*	*35*	*239*	*103*
99	Chhatarpur	1,572.45	153	153	884	453	431	95	99	9	5	203	47	234	16
100	Mahuwa Kheda	426.04	...	...	...	...	Uninhabited			...	...	...	...	...	...
101	Linga	418.01	1	1	1	1	...	...	...	...	...	1	...	...	...
102	Nainwara	840.17	38	38	191	109	82	4	4	12	5	35	4	58	5
103	Khairi Khurd	662.83	30	30	149	76	73	4	2	19	22	36	8	37	5
104	Rukwara	832.67	62	62	273	140	133	33	24	...	...	37	10	74	2
105	Padam	362.87	22	22	120	55	65	...	...	...	...	...	...	27	5
106	Andiya	348.78	1	1	2	2	...	...	...	1	...	1	...	2	...
107	Imaliya	1,285.73	203	203	1,129	604	525	62	52	...	...	134	28	341	23
108	Karhaiya	1,022.95	49	49	295	147	148	9	9	6	8	25	1	71	...
109	Barha	887.43	69	69	343	181	162	6	5	...	...	46	8	97	3
110	Simariya Kalan	988.01	82	82	518	278	240	16	9	...	...	27	2	146	3
111	Simariya Khurd	356.97	...	...	...	...	Uninhabited			...	...	...	...	...	...
112	Jhiri	534.37	31	31	155	77	78	...	...	...	...	18	...	35	3
113	Kalhedi	1,182.36	72	72	479	241	238	32	25	...	...	48	8	132	30
114	Bilthari	3,073.34	212	212	1,406	746	660	10	10	67	50	274	37	414	102
115	Kathai	561.74	21	21	144	73	71	8	8	65	63	...	...	38	8
116	Mankapur	1,344.06	124	124	663	323	340	10	9	9	10	74	7	198	63
117	Gangai	1,594.79	105	105	620	332	288	16	19	10	11	68	13	165	31
118	Bhama	2,007.23	160	161	898	425	473	32	38	49	66	150	35	241	21
119	Bikor	1,537.84	260	260	1,248	659	589	74	64	1	1	225	29	356	165
120	Hirapur	3,346.53	279	279	1,401	751	650	70	82	32	28	219	90	366	94
	Hirapur		*75*	*75*	*313*	*170*	*143*	...	...	...	...	*80*	*30*	*78*	*17*
	Katangi		*148*	*148*	*804*	*421*	*383*	*70*	*82*	*9*	*6*	*105*	*50*	*218*	*69*
	Datli		*56*	*56*	*284*	*160*	*124*	...	...	*23*	*22*	*34*	*10*	*70*	*8*
121	Karondi	1,062.26	62	62	335	171	164	...	2	116	107	24	3	107	73
122	Timrawan	888.92	50	85	546	277	269	30	29	3	5	95	9	156	1
123	Bhatera	2,673.81	201	255	1,306	676	630	56	52	...	...	272	90	331	55
124	Khakariya	1,354.43	122	142	785	418	367	62	56	44	57	119	35	208	87
125	Thareri	810.80	81	85	492	258	234	13	14	4	5	32	5	147	39
126	Narwara	2,170.12	90	107	634	340	294	38	32	3	...	83	15	183	42
127	Bichhua	1,349.32	103	107	601	317	284	20	27	101	132	53	22	161	75
128	Kothiya	2,517.52	121	184	993	506	487	63	75	29	26	157	35	262	33
129	Bhumiyadhana	543.49	36	59	339	178	161	6	6	1	1	19	1	97	12

Workers																						
I		II		III		IV		V (a)		V (b)		VI		VII		VIII		IX		X Non Workers		L.C. No.
M	F	M	F	M	F	M	F	M	F	M	F	M	F	M	F	M	F	M	F	M	F	
17	18	19	20	21	22	23	24	25	26	27	28	29	30	31	32	33	34	35	36	37	38	1
...	...	*1*	...	...	...	...	...	*6*	*2*	...	...	...	...	...	...	...	...	...	...	*9*	*9*	
7	*1*	*5*	*3*	...	...	...	...	...	...	...	...	...	...	...	...	...	...	*1*	...	*11*	*19*	
66	2	50	53	...	...	...	...	8	2	...	...	...	...	...	...	...	...	8	...	120	181	88
25	...	9	6	...	...	...	...	...	...	...	...	...	...	...	...	...	...	2	...	30	55	89
13	1	11	4	...	...	...	...	...	...	...	...	...	...	...	...	...	...	...	...	16	28	90
106	2	21	24	2	...	...	...	5	...	...	...	...	...	7	6	...	...	11	3	161	277	91
75	1	29	29	2	...	...	...	7	3	...	...	...	...	8	10	...	...	5	2	123	187	92
60	2	16	41	...	...	...	...	10	1	...	...	...	...	...	...	...	...	5	1	84	109	93
131	...	45	104	...	...	...	...	14	2	1	...	...	...	1	...	...	...	5	...	164	240	94
263	9	98	63	1	...	...	...	45	2	1	...	...	...	8	3	...	...	32	2	364	603	95
83	43	56	...	...	...	...	...	8	1	...	...	...	...	4	...	...	...	10	...	250	332	96
1	...	5	7	...	...	...	...	...	...	...	...	...	...	...	...	...	...	...	...	7	10	97
296	48	220	174	10	2	...	..	58	14	2	...	4	...	68	10	5	...	65	16	719	965	98
163	*14*	*126*	*107*	*9*	*2*	...	...	*53*	*14*	*2*	...	*4*	...	*67*	*10*	*5*	...	*60*	*14*	*530*	*706*	
133	*34*	*94*	*67*	*1*	...	...	...	*5*	...	...	...	...	...	*1*	...	...	...	*5*	*2*	*189*	*259*	
159	...	36	15	2	...	...	...	21	1	...	...	...	...	7	...	...	...	9	...	219	415	99
...	...	...	...	...	...	...	...	Uninhabited						...	...	...	...	...	...	...	...	100
...	...	...	...	...	...	...	...	...	...	...	...	...	...	...	...	...	...	...	...	1	...	101
37	2	17	3	...	...	...	...	...	...	...	...	...	...	1	...	...	...	3	...	51	77	102
30	4	5	1	...	...	...	...	...	...	...	...	...	...	...	...	...	...	2	...	39	68	103
59	1	8	1	...	...	...	...	4	...	...	...	...	...	..	...	...	...	3	...	66	131	104
21	1	6	4	...	...	...	...	...	...	...	...	...	...	...	...	...	...	...	...	28	60	105
2	...	...	...	...	...	...	...	...	...	...	...	...	...	...	...	...	...	...	...	...	...	106
252	10	41	12	2	...	...	...	23	...	...	...	...	...	...	...	...	...	23	1	263	502	107
43	...	21	...	...	...	...	...	6	...	...	...	...	...	...	...	...	...	1	...	76	148	108
59	1	27	2	...	...	...	...	2	...	...	...	...	...	...	...	...	...	9	...	84	159	109
106	3	14	...	...	...	...	...	9	...	...	...	...	...	1	...	...	...	16	...	132	237	110
...	...	...	...	...	...	...	...	Uninhabited						...	...	...	...	...	...	...	...	111
19	...	5	2	...	...	...	...	11	1	...	...	...	...	...	...	...	...	...	...	42	75	112
75	...	31	24	...	...	...	...	15	3	...	...	...	...	...	...	...	...	11	3	109	208	113
241	2	118	98	1	...	...	...	31	2	...	...	...	...	2	...	1	...	20	...	332	558	114
28	...	9	8	...	...	...	...	1	...	...	...	...	...	...	...	...	...	...	...	35	63	115
111	2	74	59	...	...	...	...	5	...	...	...	...	...	...	...	...	...	8	2	125	277	116
129	4	30	21	...	...	...	...	1	6	...	...	...	...	...	...	...	...	5	...	167	257	117
141	7	69	14	1	...	...	...	18	...	...	...	...	...	1	...	1	...	10	...	184	452	118
132	15	195	150	4	...	...	...	7	...	...	...	...	...	7	...	...	...	11	...	303	424	119
181	13	135	74	1	...	...	...	21	2	...	...	1	...	2	...	...	...	25	5	385	556	120
65	...	*10*	*16*	...	...	...	...	*1*	...	...	...	*1*	...	...	...	...	...	*1*	*1*	*92*	*126*	
87	*9*	*86*	*55*	*1*	...	...	...	*20*	*2*	...	...	...	...	*2*	...	...	...	*22*	*3*	*203*	*314*	
29	*4*	*39*	*3*	...	...	...	...	...	...	...	...	...	...	...	...	...	...	*2*	*1*	*90*	*116*	
65	5	40	68	...	...	...	...	1	...	...	...	...	...	...	...	...	...	1	...	64	91	121
110	...	24	1	2	...	...	...	11	...	...	...	...	...	...	...	...	...	9	...	121	268	122
253	4	43	43	3	...	...	...	16	7	..	...	...	...	...	...	...	...	16	1	345	575	123
75	1	114	84	...	1	...	...	3	..	3	...	...	...	2	...	...	...	11	1	210	280	124
108	2	34	32	...	...	...	...	2	5	...	...	...	...	...	...	...	...	3	...	111	195	125
106	1	59	39	3	1	...	...	5	...	...	...	...	...	1	1	...	...	9	...	157	252	126
60	2	90	73	...	...	...	...	5	...	...	...	...	...	...	...	...	...	6	...	156	209	127
159	4	61	28	5	...	...	...	19	1	1	...	...	...	2	...	1	...	14	...	244	454	128
74	5	18	6	...	...	...	...	4	1	...	...	...	...	...	...	...	...	1	...	81	149	129

PRIMARY CENSUS ABSTRACT

L.C. No.	Name of Village/ Town/ Ward/ Urban Block	Area of village in acres and of town/ ward in Km²	Occupied residential houses	Total No. of households	Total Population (including institutional and houseless population) P	M	F	Scheduled Castes M	F	Scheduled Tribes M	F	Literate and educated persons M	F	(I-IX) Total Workers M	F
1	2	3	4	5	6	7	8	9	10	11	12	13	14	15	16
130	Pithehra	456.60	26	37	202	98	104	2	3	...	...	21	13	53	12
131	Ghaghrola Khurd	525.86	38	38	83	38	45	...	...	...	...	2	1	24	2
132	Patna	880.11	48	58	422	211	211	...	...	...	...	54	10	119	6
133	Ghaghrola Kalan	665.41	26	53	281	152	129	...	...	...	...	37	13	86	2
134	Linga	1,467.99	26	36	199	108	91	1	1	...	...	12	1	48	...
135	Surna	446.50	25	44	181	104	77	...	...	1	1	34	4	16	17
136	Bhorjhir	1,834.51	156	214	1,071	555	516	79	76	22	27	238	60	284	123
137	Bahra	683.07	16	21	114	52	62	16	22	...	...	17	2	29	15
138	Mudiya	405.25	10	15	120	59	61	3	7	17	15	24	2	32	7
139	Kumhdi	806.77	...	...	...	...	Uninhabited			...	...	...	...	...	...
140	Khairi Khurd	985.37	18	19	161	84	77	3	1	53	52	23	11	46	17
141	Salaiya	998.76	41	49	220	113	107	7	8	91	82	23	3	66	37
142	Korai	680.54	...	...	...	...	Uninhabited			...	...	...	...	...	...
143	Karbaiya	690.29	68	106	563	292	271	60	64	11	11	92	16	158	73
144	Tiguwan	1,055.25	57	81	441	227	214	29	28	27	25	92	23	109	18
145	Supari	606.90	31	37	218	114	104	11	11	2	1	33	11	59	10
146	Deguwan	601.17	45	57	347	168	179	21	23	38	39	70	36	98	3
147	Nayagaon	896.95	87	105	554	280	274	92	83	9	12	132	46	145	13
148	Lakha	354.47	15	30	137	72	65	24	13	13	26	19	4	42	25
149	Dhandiya	1,000.47	74	82	435	221	214	47	54	18	15	111	54	126	46
150	Mahguwan	600.18	58	58	330	175	155	26	17	27	24	59	12	93	41
151	Sadumar	2,915.22	198	206	1,669	842	827	135	130	33	39	394	110	425	108
152	Singota	637.22	6	6	36	16	20	3	7	...	...	5	...	8	4
153	Suriya	298.57	...	...	...	...	Uninhabited			...	...	...	...	...	...
154	Gunve	686.80	44	50	297	155	142	23	24	...	...	100	43	75	1
155	Bhainsa	1,526.78	82	82	466	240	226	29	35	1	2	3	1	122	9
156	Lilwani	2,437.71	113	157	1,511	766	745	58	64	70	61	357	96	394	98
157	Khairi Kalan	2,089.20	119	142	740	380	360	64	48	32	38	68	15	177	18
158	Atthaisa	1,282.00	47	85	345	185	160	86	87	...	...	48	12	92	22
	Atthaisa		*41*	*71*	*305*	*160*	*145*	*85*	*87*	...	...	*34*	*8*	*78*	*22*
	Utani		*2*	*4*	*7*	*6*	*1*	*1*	...	...	...	*2*	...	*6*	...
	Jhirna		*4*	*10*	*33*	*19*	*14*	...	...	...	...	*12*	*4*	*8*	...
159	Sukari	936.54	28	47	237	118	119	34	47	1	...	44	18	60	24
160	Tighra	297.82	...	...	...	...	Uninhabited			...	...	...	...	...	...
161	Paloha	3,575.58	140	168	3,234	1,704	1,530	182	172	48	55	574	214	805	280
162	Neemuch	730.46	56	71	372	186	186	12	13	...	...	13	...	97	1
163	Dhokheda	760.94	72	92	491	263	228	30	36	...	...	30	15	137	14
	Dhokheda		*40*	*51*	*207*	*114*	*93*	...	...	...	...	*7*	...	*52*	*3*
	Mahua Kheda		*32*	*41*	*284*	*149*	*135*	*30*	*36*	...	...	*23*	*15*	*85*	*11*
164	Khapa	464.89	11	11	66	33	33	9	7	2	1	8	3	13	1
165	Pondi	512.57	39	47	254	134	120	5	4	56	55	9	...	66	2
166	Niwari	683.21	97	114	626	321	305	22	23	...	...	6	2	156	23
167	Bagdara	1,033.21	105	112	504	312	192	20	15	3	2	45	15	130	23
168	Gujar Jhiriya	525.74	68	80	385	214	171	19	14	19	21	50	2	116	54
169	Chamchon	529.44	56	67	326	176	150	29	27	12	12	28	...	90	77
170	Sangai	670.38	61	80	462	251	211	...	...	...	...	28	2	134	14
	Sangai		*39*	*53*	*307*	*169*	*138*	...	...	...	...	*15*	*1*	*95*	*12*
	Anpura		*11*	*12*	*77*	*41*	*36*	...	...	...	...	*10*	*1*	*17*	*1*
	Afatganj		*11*	*15*	*78*	*41*	*37*	...	...	...	...	*3*	...	*22*	*1*
171	Chirah Kalan	2,569.65	101	194	725	395	330	26	23	60	44	101	17	247	33

Workers																						
I		II		III		IV		V (a)		V (b)		VI		VII		VIII		IX		X Non-Workers		L.C. No.
M	F	M	F	M	F	M	F	M	F	M	F	M	F	M	F	M	F	M	F	M	F	
17	18	19	20	21	22	23	24	25	26	27	28	29	30	31	32	33	34	35	36	37	38	1
35	2	16	10	...	...	...	...	...	...	...	...	...	...	...	...	...	...	2	...	45	92	130
20	...	4	2	...	...	...	...	...	...	...	...	...	...	...	...	...	...	...	...	14	43	131
79	...	15	5	3	...	...	...	20	...	...	...	...	...	...	...	...	...	2	1	92	205	132
53	...	23	2	2	...	...	...	...	...	...	...	...	...	...	...	...	...	8	...	66	127	133
38	...	9	...	...	...	...	...	...	...	...	...	...	...	...	...	...	...	1	...	60	91	134
...	2	14	15	...	...	...	...	...	...	...	...	...	...	...	...	...	...	2	...	88	60	135
155	10	73	95	9	...	...	...	17	6	3	2	1	...	7	6	..	...	19	4	271	393	136
19	...	7	15	..	...	...	...	...	...	...	...	...	...	...	...	...	...	3	...	23	47	137
17	...	14	7	...	...	...	...	..	...	...	...	...	...	...	...	...	...	1	...	27	54	138
...	...	...	...	...	...	...	...	Uninhabited				...	...	...	...	...	...	...	...	...	...	139
22	1	24	16	...	...	...	...	...	...	...	...	...	...	...	...	...	...	...	...	38	60	140
30	3	34	34	...	...	...	...	...	...	...	...	...	...	...	...	...	...	2	...	47	70	141
...	...	...	...	...	...	...	...	Uninhabited				...	...	...	...	...	...	...	...	...	...	142
85	2	64	71	...	...	...	...	3	...	...	...	...	...	...	...	...	...	6	...	134	198	143
62	4	36	14	1	...	...	...	4	...	...	...	...	...	1	...	...	...	5	...	118	196	144
38	1	20	9	...	...	...	...	...	...	...	...	...	...	...	...	...	...	1	...	55	94	145
63	3	29	..	...	...	...	...	2	...	...	...	...	...	...	...	...	...	4	...	70	176	146
87	3	39	8	...	...	...	...	15	1	...	...	1	1	...	...	...	...	3	...	135	261	147
20	1	19	24	...	...	...	...	1	...	...	...	...	...	1	...	...	...	1	...	30	40	148
58	1	45	40	1	...	...	...	10	2	5	...	...	...	...	...	...	...	7	3	95	168	149
36	...	43	41	4	...	...	...	7	...	...	...	...	...	...	...	...	...	3	...	82	114	150
253	7	91	95	17	1	...	...	24	2	...	...	...	...	12	2	1	...	27	1	417	719	151
4	...	1	...	...	...	...	...	2	4	...	...	...	...	...	...	...	...	1	...	8	16	152
...	...	...	...	...	...	...	...	Uninhabited				...	...	...	...	...	...	...	...	...	...	153
62	...	11	1	...	...	...	...	...	...	...	...	...	...	...	...	...	...	2	...	80	141	154
78	4	36	5	...	...	...	...	1	...	...	...	...	...	...	...	...	...	7	...	118	217	155
208	5	86	90	9	...	...	...	40	...	...	...	...	...	16	...	...	...	35	3	372	647	156
83	...	72	18	5	...	...	...	5	...	...	...	...	...	...	...	...	...	7	...	203	342	157
46	...	33	22	2	...	...	...	1	...	...	...	...	...	...	...	...	...	5	...	93	138	158
41	...	*32*	*22*	*1*	...	...	...	*1*	...	...	...	...	...	...	...	...	...	*3*	...	*82*	*123*	
1	...	4	...	*1*	...	...	...	...	...	...	...	...	...	...	...	...	...	...	...	...	*1*	
4	...	*2*	...	...	...	...	...	...	...	...	...	...	...	...	...	...	...	2	...	*11*	*14*	
32	1	26	23	...	...	...	...	...	...	...	...	...	...	1	...	...	...	1	...	58	95	159
...	...	...	...	...	...	...	...	Uninhabited				...	...	...	...	...	...	...	...	...	...	160
369	29	309	235	5	...	...	...	47	5	...	...	...	...	24	1	...	...	51	10	899	1,250	161
48	...	48	1	...	...	...	...	...	...	...	...	...	...	...	...	...	...	1	...	89	185	162
57	2	79	12	...	...	...	...	...	...	...	...	...	...	...	...	...	...	1	...	126	214	163
27	...	*25*	*3*	...	...	...	...	...	...	...	...	...	...	...	...	...	...	...	...	*62*	*90*	
30	*2*	*54*	*9*	...	...	...	...	...	...	...	...	...	...	...	...	...	...	*1*	...	*64*	*124*	
7	...	5	1	...	...	...	...	...	...	...	...	...	...	...	...	...	...	1	...	20	32	164
42	...	22	2	...	...	...	...	...	...	...	...	1	...	...	...	...	...	1	...	68	118	165
65	2	72	19	1	1	...	...	1	...	2	...	1	...	2	1	...	...	12	...	165	282	166
64	12	64	11	...	...	...	...	...	...	...	...	...	...	...	...	...	...	2	...	182	169	167
52	6	38	48	...	...	...	...	...	...	...	...	...	...	...	...	...	...	6	...	98	117	168
36	4	54	73	...	...	...	...	...	...	...	...	...	...	...	...	...	...	...	...	86	73	169
62	5	72	9	...	...	...	...	...	...	...	...	...	...	...	...	...	...	...	...	117	197	170
49	*4*	*46*	*8*	...	...	...	...	...	...	...	...	...	...	...	...	...	...	...	...	*74*	*126*	
11	*1*	*6*	...	...	...	...	...	...	...	...	...	...	...	...	...	...	...	...	...	*24*	*35*	
2	...	*20*	*1*	...	...	...	...	...	...	...	...	...	...	...	...	...	...	...	...	*19*	*36*	
83	1	83	14	...	...	...	...	1	...	2	...	39	...	1	...	...	...	38	18	148	297	171

PRIMARY CENSUS ABSTRACT

L.C. No.	Name of Village/ Town/ Ward/ Urban Block	Area of village in acres and of town/ ward in Km²	Occupied residential houses	Total No. of households	Total Population (including institutional and houseless population) P	M	F	Scheduled Castes M	F	Scheduled Tribes M	F	Literate and educated persons M	F	(I–IX Total Workers M	F
1	2	3	4	5	6	7	8	9	10	11	12	13	14	15	16
	Chirha Kalan		*69*	*90*	*475*	*235*	*240*	*26*	*23*	*24*	*30*	*63*	*15*	*131*	*13*
	Keorapura		*32*	*104*	*250*	*160*	*90*	...	...	*36*	*14*	*38*	*2*	*116*	*20*
172	Chirah Khurd	697.90	18	19	95	44	51	...	...	...	...	20	4	20	2
173	Kaudiya	797.01	456	742	2,896	1,501	1,395	223	221	40	43	645	346	659	153
174	Karpa	838.28	...	...	...	Uninhabited				...	...	...	...	...	...
175	Gondi Jhiriya	941.79	14	14	89	48	41	...	...	40	35	13	1	21	10
176	Imaliya	372.61	29	32	196	105	91	52	39	32	34	19	3	50	39
177	Chirriya	3,049.47	183	198	1,017	517	500	65	55	20	19	238	112	250	108
178	Amai	291.67	12	15	67	30	37	9	9	...	...	18	8	16	...
179	Rehli	705.76	54	55	334	168	166	12	10	2	3	81	26	88	9
180	Bohani	3,457.57	318	334	1,853	930	923	244	246	35	35	436	211	454	159
	Bohani		*220*	*232*	*1,338*	*670*	*668*	*101*	*105*	*26*	*26*	*327*	*169*	*325*	*107*
	Raghonagar		*98*	*102*	*515*	*260*	*255*	*143*	*141*	*9*	*9*	*109*	*42*	*129*	*52*
181	Baranjh	867.07	72	80	399	207	192	24	22	34	28	58	14	115	48
182	Kekraj	1,102.78	93	93	609	320	289	44	48	11	7	99	21	154	3
183	Barhata	657.60	106	109	626	335	291	60	57	...	...	141	19	137	4
184	Bareli	952.63	72	75	402	228	174	9	4	12	7	66	12	112	12
185	Kajrota	608.32	89	89	471	235	236	30	33	...	...	68	6	124	6
186	Ghoorpur	1,275.54	97	97	476	250	226	14	12	...	...	25	1	133	17
187	Patlon	934.76	35	48	289	154	135	12	12	...	...	48	2	83	41
188	Imaliya	1,091.85	72	72	476	256	220	45	33	...	...	105	37	117	43
189	Kanhargaon	875.13	138	141	692	357	335	43	37	...	...	138	38	149	26
190	Magarmuha	456.25	27	30	192	110	82	4	3	7	12	33	7	49	9
191	Dighori	1,383.47	81	81	484	251	233	19	18	22	16	116	43	103	15
192	Mahguwan Kalan	917.99	77	77	464	239	225	20	29	14	10	135	69	121	22
193	Mahguwan Khurd	450.45	53	53	306	155	151	16	16	3	5	77	26	74	3
194	Jhanjhan Kheda	1,206.26	134	166	864	433	431	47	72	36	41	161	42	230	112
195	Bhoot Kheda	513.98	24	37	224	116	108	16	20	15	19	60	34	50	21
196	Jamada	1,063.65	94	125	722	367	355	45	41	38	39	168	50	202	43
197	Bareli	937.56	48	65	408	214	194	43	46	3	3	66	13	107	11
198	Kamti	1,644.16	175	175	976	519	457	49	49	...	...	77	55	242	20
199	Khairi	505.14	51	66	423	211	212	37	41	14	12	46	14	117	20
200	Gardha	1,508.38	100	125	655	345	310	79	63	12	12	69	20	182	10
201	Bodri	1,004.17	115	146	811	416	395	11	10	...	...	86	22	220	106
202	Khursipar	2,879.56	147	209	1,321	696	625	86	73	67	66	294	56	368	66
203	Pitehara	975.24	43	65	369	216	153	22	18	5	4	117	22	96	39
204	Khiriya	769.52	104	192	631	337	294	72	59	16	15	56	6	161	40
205	Dendu Kheda	470.91	...	...	...	...	Uninhabited			...	...	...	...	...	...
206	Bamhori	3,068.78	348	363	1,914	1,006	908	84	140	27	29	273	90	547	205
	Bamhori		*229*	*217*	*1,098*	*580*	*518*	*73*	*129*	...	...	*124*	*26*	*335*	*145*
	Padela		*119*	*146*	*816*	*426*	*390*	*11*	*11*	*27*	*29*	*149*	*64*	*212*	*60*
207	Richhawar	1,514.46	56	82	440	240	200	34	29	13	6	77	24	150	30
208	Amoda	1,175.76	29	39	198	99	99	1	1	...	...	13	1	51	1
209	Mohad	799.51	19	35	192	99	93	3	4	...	...	41	24	54	6
210	Ulthan	253.10	19	21	112	66	46	5	4	17	14	21	3	31	8
211	Sokalpur	851.52	73	84	386	211	175	30	26	4	5	50	5	104	7
212	Usrai	779.56	27	30	239	127	112	3	4	22	21	39	7	76	2
213	Bhaurgarh	808.28	60	71	300	160	140	28	18	3	3	27	...	94	1
214	Madgula	1,916.60	170	206	959	516	443	100	106	4	2	125	37	270	69
215	Tekapar	1,167.07	127	157	789	405	384	40	32	17	18	148	26	206	30

Workers																				
I		II		III		IV		V (a)		V (b)		VI		VII		VIII		IX		X Non Workers		L.C. No.
M	F	M	F	M	F	M	F	M	F	M	F	M	F	M	F	M	F	M	F	M	F	
17	18	19	20	21	22	23	24	25	26	27	28	29	30	31	32	33	34	35	36	37	38	1
52	*1*	*77*	*12*	...	...	...	...	*1*	...	...	...	...	...	...	...	...	...	*1*	...	*104*	*272*	
31	...	*6*	*2*	...	..	...	...	...	...	*2*	...	*39*	...	*1*	...	...	...	*37*	*18*	*44*	*70*	
4	1	14	1	...	...	...	...	...	...	1	...	...	...	...	...	...	...	1	...	24	49	172
179	14	309	113	5	...	9	...	39	1	11	6	5	...	20	5	1	...	81	14	842	1,242	173
...	...	...	...	...	...	...	...	...	...	Uninhabited				...	...	...	...	...	...	...	...	174
8	2	9	7	1	...	...	...	...	...	...	...	...	...	...	...	...	...	3	1	27	31	175
16	3	32	36	...	...	...	...	2	...	...	..	...	...	...	...	...	...	...	...	55	52	176
114	12	103	93	...	...	...	...	9	1	...	...	...	...	2	...	...	...	22	2	267	392	177
8	...	...	...	...	...	...	...	8	...	...	...	...	...	...	...	...	...	...	...	14	37	178
61	...	19	9	...	...	...	...	5	...	...	...	...	...	...	...	...	...	3	...	80	157	179
155	6	187	148	1	...	...	...	34	2	...	...	1	...	11	1	...	...	65	2	476	764	180
141	*6*	*115*	*97*	*1*	...	...	...	*22*	*2*	...	...	...	...	*8*	*1*	...	...	*38*	*1*	*345*	*561*	
14	...	*72*	*51*	...	...	...	...	*12*	...	...	...	*1*	...	*3*	...	...	...	*27*	*1*	*131*	*203*	
60	7	47	40	...	...	...	...	2	...	...	...	...	...	...	...	...	...	6	1	92	144	181
94	1	26	2	...	...	...	...	2	...	...	...	...	...	...	...	25	...	7	...	166	286	182
72	3	23	1	7	...	...	...	7	...	...	...	1	...	3	...	12	...	12	...	198	287	183
70	2	25	10	...	...	...	...	6	...	...	...	6	...	1	...	...	...	4	...	116	162	184
94	2	22	4	...	..	...	...	5	...	...	...	...	...	...	...	...	...	3	...	111	230	185
78	9	52	8	...	...	...	...	1	...	...	...	...	...	...	...	...	...	2	...	117	209	186
19	...	52	40	...	..	...	...	2	...	2	...	...	...	4	...	...	...	4	1	71	94	187
44	4	51	39	...	...	...	...	...	...	8	...	1	...	...	...	6	...	7	...	139	177	188
91	1	37	22	...	...	...	...	6	1	3	...	1	...	...	...	...	...	11	2	208	309	189
34	...	8	5	...	...	...	...	3	4	...	...	...	...	1	...	...	...	3	...	61	73	190
67	4	23	9	...	...	...	...	4	...	...	...	..	...	1	...	...	...	8	2	148	218	191
75	2	30	20	8	...	...	...	1	...	...	...	...	...	...	...	...	...	7	...	118	203	192
51	3	17	...	2	...	...	...	...	...	...	...	...	...	1	...	...	...	3	...	81	148	193
147	30	72	78	1	...	...	...	4	4	...	...	...	...	...	...	1	...	5	...	203	319	194
25	4	15	17	...	...	...	...	3	...	...	...	...	...	...	...	4	...	3	...	66	87	195
90	13	90	29	...	..	...	...	3	...	6	...	...	...	...	...	12	...	1	1	165	312	196
72	7	25	4	...	...	...	...	1	...	...	...	...	...	...	...	8	...	1	—	107	183	197
173	6	50	12	...	...	...	...	8	...	...	...	...	...	3	1	...	...	8	1	277	437	198
56	2	53	18	...	...	—	...	4	...	...	—	...	...	...	...	...	...	4	...	94	192	199
90	1	70	9	...	...	...	...	15	...	...	...	...	...	...	...	...	...	7	...	163	300	200
66	2	124	89	2	...	...	...	8	6	1	...	...	...	4	1	...	...	15	8	196	289	201
219	9	115	49	...	...	...	...	17	6	...	...	...	...	5	1	...	...	12	1	328	559	202
38	15	34	18	...	...	...	...	4	...	...	...	1	1	5	3	...	...	14	2	120	114	203
93	...	48	37	...	...	...	...	11	3	...	...	...	...	...	...	...	...	9	...	176	254	204
...	—	...	...	...	...	...	...	...	Uninhabited					...	...	...	...	...	...	...	...	205
246	12	232	151	11	8	...	...	13	6	6	2	...	...	11	9	2	...	26	17	459	703	206
116	*3*	*188*	*124*	...	...	...	...	*8*	*2*	...	...	...	...	*6*	...	...	...	*17*	*16*	*245*	*373*	
130	*9*	*44*	*27*	*11*	*8*	...	...	*5*	*4*	*6*	*2*	...	...	*5*	*9*	*2*	...	*9*	*1*	*214*	*330*	
100	1	36	26	...	...	...	...	2	3	...	...	...	...	...	...	...	...	12	...	90	170	207
49	1	1	...	...	...	...	...	...	...	...	...	...	...	...	...	...	...	1	...	48	98	208
43	2	10	4	...	...	...	...	...	...	...	...	...	...	1	...	...	...	...	...	45	87	209
20	2	10	6	...	...	...	...	...	...	...	...	...	...	1	...	...	...	...	—	35	38	210
59	2	19	2	...	...	...	...	6	...	1	...	...	...	4	1	...	1	15	1	107	168	211
45	...	17	...	2	...	...	...	1	...	...	...	...	...	3	...	...	...	8	2	51	110	212
61	1	21	...	2	...	...	...	3	...	...	...	...	...	3	...	...	...	4	...	66	139	213
158	11	90	55	...	...	—	...	11	2	...	...	...	...	...	...	...	...	11	1	246	374	214
120	6	61	23	...	...	...	...	11	...	1	...	...	...	2	...	...	...	11	1	199	354	215

PRIMARY CENSUS ABSTRACT

L.C. No.	Name of Village/ Town/ Ward/ Urban Block	Area of village in acres and of town/ ward in Km²	Occupied residential houses	Total No.of households	Total Population (including institutional and houseless population)			Scheduled Castes		Scheduled Tribes		Literate and educated persons		(I-IX) Total Workers	
					P	M	F	M	F	M	F	M	F	M	F
1	2	3	4	5	6	7	8	9	10	11	12	13	14	15	16
216	Pipariya Kalan	1,380.94	137	154	899	458	441	67	68	24	19	221	90	256	22
217	Udni	1,332.53	58	88	428	210	218	35	36	7	7	79	13	126	15
218	Anghori	633.20	52	64	284	149	135	5	5	6	3	44	4	72	13
219	Tuiyapani	842.87	62	77	519	264	255	42	46	21	24	67	21	147	81
220	Piparpani	1,484.08	94	119	633	339	294	40	34	36	25	137	30	137	16
221	Bandha	884.00	21	37	224	120	104	...	...	13	7	41	2	69	12
222	Khireti	1,388.66	152	152	807	447	360	36	31	54	41	156	32	250	66
223	Pitras	1,008.70	78	78	490	260	230	7	5	15	10	87	12	127	11
224	Khairua	1,414.50	72	72	419	214	205	28	21	10	14	61	12	120	22
225	Kelkachh	626.99	78	73	447	243	204	41	35	...	...	61	1	138	21
226	Niwaur	2,544.24	107	158	742	378	364	45	24	34	41	156	44	226	22
227	Sanduk	1,230.76	50	72	434	224	210	15	8	...	...	52	5	109	3
228	Sirsiri	1,042.64	155	207	1,104	577	527	45	50	...	...	186	56	307	38
229	Muar	1,753.15	151	183	992	529	463	64	66	...	...	175	23	249	26
230	Mahragaon	1,431.32	204	255	1,323	678	645	119	99	16	13	204	52	366	84
231	Maheshwar	562.10	20	26	180	92	88	3	3	15	20	28	6	35	8
232	Sansar Kheda	746.20	51	66	355	186	169	25	19	25	34	28	5	98	4
233	Tumra	3,058.66	325	398	2,003	1,070	933	76	75	10	6	421	146	565	115
234	Jhikoli	1,162.64	82	104	582	298	284	29	27	36	46	115	45	162	52
235	Bamhori	1,267.26	91	106	520	271	249	35	41	21	23	85	14	162	55
236	Sai Kheda	3,510.47	520	672	3,591	1,809	1,782	116	107	12	18	883	473	841	109
237	Barhata	726.90	51	52	271	141	130	29	26	21	16	55	16	63	21
238	Rehli	338.22	6	8	54	28	26	3	4	9	9	5	4	11	2
239	Rampura	2,499.73	137	201	960	487	473	66	75	16	16	204	55	242	31
240	Jhiriya	566.49	28	49	254	139	115	...	...	...	...	43	1	58	3
241	Sethan	1,360.29	50	70	357	194	163	5	2	7	1	76	34	93	24
242	Ajanda	1,224.50	70	96	502	255	247	20	17	15	16	84	37	127	37
243	Kheri	1,185.89	27	38	194	102	92	15	13	15	9	32	12	57	1
244	Detpon	874.01	76	95	531	321	260	92	54	4	5	122	30	132	16
245	Dhanora	1,281.46	78	108	509	259	250	54	57	8	15	56	9	128	26
246	Banwari	1,976.00	249	263	1,585	790	795	98	120	19	16	346	140	373	97
247	Koskarpa	1,508.73	30	32	151	77	74	26	16	16	22	11	3	38	2
248	Karhaiya	878.82	49	57	252	128	124	37	36	6	4	21	2	70	16
249	Pipariya Khrud	971.76	63	82	432	247	185	44	34	...	...	64	8	131	37
250	Sasbahu	751.99	58	69	367	197	170	22	15	...	...	60	11	92	6
251	Khairi	854.37	68	94	455	241	214	30	23	32	25	99	45	118	25
252	Sukha	803.01	34	37	210	119	91	17	17	4	3	27	8	55	1
253	Juwara	585.86	49	71	350	182	168	15	14	62	50	65	27	102	21
254	Chandon	767.93	44	61	304	156	148	31	27	2	1	53	9	27	...
255	Bans Kheda	1,547.72	118	176	847	450	397	76	86	38	29	157	31	245	18
256	Supari	1,311.02	47	54	547	294	253	63	48	...	...	96	16	163	48
257	Pali	732.18	19	25	119	65	54	10	9	46	35	3	...	37	21
258	Deori	834.55	96	117	590	312	278	53	52	12	10	126	26	144	38
259	Midhwani	710.61	81	95	545	279	266	27	33	35	30	115	40	146	40
260	Pithwani	932.21	171	198	997	515	482	87	93	29	27	101	15	237	4
261	Dahalwada	1,295.46	128	132	784	421	363	99	75	47	37	115	27	208	22
262	Amgaon	921.47	273	282	1,683	871	812	114	119	2	...	373	157	371	60
263	Nandner	3,315.98	147	147	818	433	385	49	57	...	...	161	66	234	94
264	Gutango	1,214.95	16	16	121	60	61	11	17	...	...	17	2	33	2
265	Jai Kheda	1,109.89	42	42	243	122	121	9	1	87	86	20	2	70	11

GADARWARA TAHSIL

Workers																					
I		II		III		IV		V (a)		V (b)		VI		VII		VIII		IX		X Non-Workers		L.C. No.
M	F	M	F	M	F	M	F	M	F	M	F	M	F	M	F	M	F	M	F	M	F	
17	18	19	20	21	22	23	24	25	26	27	28	29	30	31	32	33	34	35	36	37	38	1
109	8	89	13	...	...	...	...	39	...	...	...	1	...	1	...	2	...	15	1	202	419	216
78	9	29	4	...	...	...	...	12	...	...	...	...	...	...	...	...	...	7	2	84	203	217
54	3	12	9	...	...	...	...	2	...	...	...	...	...	1	1	...	...	3	...	77	122	218
44	2	77	78	5	...	...	...	7	...	2	...	1	...	1	...	...	...	10	1	117	174	219
121	1	53	14	1	...	...	...	4	...	...	...	...	...	...	...	...	...	8	1	152	278	220
43	...	18	12	...	...	...	...	5	...	...	...	...	...	...	...	...	...	3	...	51	92	221
149	3	65	60	7	...	...	...	13	...	...	...	1	...	...	...	1	...	14	3	197	294	222
64	...	43	11	4	...	...	...	2	...	1	...	...	...	4	...	...	...	9	...	133	219	223
81	...	26	22	...	...	...	...	7	...	...	...	...	...	1	...	...	...	5	...	94	183	224
85	1	35	20	...	...	...	...	5	...	2	...	...	...	1	...	...	...	10	...	105	183	225
106	5	71	16	11	...	...	...	12	...	...	...	...	...	...	...	...	...	26	1	152	342	226
57	2	39	...	...	...	...	...	7	...	...	...	—	...	2	...	1	...	3	1	115	207	227
209	18	59	18	11	...	...	...	13	...	...	...	...	...	3	1	...	...	12	1	270	489	228
164	5	81	20	...	...	...	...	1	...	...	...	...	...	...	...	...	...	3	1	230	437	229
195	7	112	75	..	...	...	...	26	1	...	...	13	...	1	1	1	...	18	...	312	561	230
27	2	6	6	...	...	...	...	...	...	...	...	...	...	...	...	...	...	2	...	57	80	231
46	2	42	2	...	...	...	...	4	...	...	...	...	...	1	...	...	...	5	...	88	165	232
315	11	142	87	15	5	...	...	16	3	...	...	...	...	30	4	...	...	47	5	505	818	233
81	2	62	50	...	...	...	...	8	...	...	...	...	...	1	...	...	...	10	...	136	232	234
99	2	44	53	1	...	...	...	1	...	...	...	2	...	...	...	1	...	14	...	109	194	235
255	13	211	51	8	...	...	...	67	4	8	1	9	...	140	8	8	1	135	31	968	1673	236
31	1	29	19	...	...	...	...	...	...	...	...	...	...	...	...	...	...	3	1	78	109	237
3	...	7	2	...	...	...	...	...	...	...	...	...	...	...	...	...	...	1	...	17	24	238
128	11	65	17	...	...	...	...	21	...	2	...	...	...	4	1	3	...	19	2	245	442	239
52	...	4	3	1	...	...	...	...	...	...	...	...	...	...	...	...	...	1	...	81	112	240
52	3	29	21	...	...	...	...	6	...	...	...	...	...	...	...	...	...	6	...	101	139	241
74	37	46	...	...	...	...	...	1	...	...	...	...	...	...	...	...	...	6	...	128	210	242
31	1	22	...	...	...	...	...	2	...	...	...	...	...	...	...	...	...	2	...	45	91	243
51	7	64	9	4	...	...	...	3	...	...	...	...	...	1	...	1	...	8	...	189	244	244
98	5	20	20	...	...	...	...	6	1	...	...	...	...	...	...	...	...	4	...	131	224	245
139	18	101	67	...	...	...	...	48	2	7	...	1	...	42	3	...	...	35	7	417	698	246
23	1	6	1	...	...	...	...	8	...	...	...	...	...	...	...	...	...	1	...	39	72	247
48	2	19	13	...	...	...	...	1	1	...	...	...	...	...	...	...	...	2	...	58	108	248
69	2	40	23	...	...	...	...	16	12	...	...	...	...	4	...	...	...	2	...	116	148	249
67	2	14	3	...	...	...	...	4	...	...	...	...	...	1	...	...	...	6	1	105	164	250
55	1	56	24	...	...	...	...	2	...	...	...	...	...	...	...	...	...	5	...	123	189	251
39	1	12	...	...	...	...	...	...	...	...	...	...	...	1	...	...	...	3	...	64	90	252
55	1	40	20	...	...	...	...	2	...	...	...	...	...	...	...	...	...	5	...	80	147	253
2	...	25	...	...	...	...	...	...	...	...	...	...	...	...	...	...	...	...	...	129	148	254
163	5	60	10	...	...	...	...	10	3	...	...	...	...	...	...	1	...	11	...	205	379	255
88	1	60	47	...	...	...	...	6	...	...	...	...	...	...	...	...	...	9	...	131	205	256
2	...	35	21	...	...	...	...	...	...	...	...	...	...	...	...	...	...	...	...	28	33	257
97	3	33	35	...	...	...	...	1	...	6	...	...	...	1	...	...	...	6	...	168	240	258
83	3	55	36	...	...	...	...	1	1	1	...	2	...	...	...	...	...	4	...	133	226	259
150	1	70	3	...	...	...	...	10	...	...	...	...	...	1	...	...	...	6	...	278	478	260
135	6	60	15	...	...	...	...	8	...	...	...	...	...	...	...	...	...	5	1	213	341	261
193	30	104	22	2	...	...	...	21	5	...	...	2	...	14	1	1	...	34	2	500	752	262
116	12	89	73	...	...	...	...	13	6	...	...	2	...	1	...	..	...	13	3	199	291	263
23	1	9	1	...	...	...	...	...	...	...	...	...	...	...	...	...	...	1	...	27	59	264
35	2	33	9	...	...	...	...	1	...	...	...	...	...	...	...	...	...	1	...	52	110	265

PRIMARY CENSUS ABSTRACT

L.C. No.	Name of Village/ Town/ Ward/ Urban Block	Area of village in acres and of town/ ward in Km²	Occupied residential houses	Total No.of households	Total Population (including institutional and houseless population)			Scheduled Castes		Scheduled Tribes		Literate and educated persons		(I-IX) Total Workers	
					P	M	F	M	F	M	F	M	F	M	F
1	2	3	4	5	6	7	8	9	10	11	12	13	14	15	16
266	Ban Khedi	1,012.63	72	72	401	201	200	31	31	2	6	43	17	99	14
267	Ber Khedi	1,025.90	55	57	331	157	174	28	34	42	32	51	11	84	11
268	Adegaon	1,754.30	143	169	767	389	378	94	82	31	47	124	36	215	125
269	Khamariya	1,755.75	40	49	253	122	131	31	28	58	54	6	3	63	58
270	Podar	617.59	22	37	187	96	91	...	...	73	61	18	...	55	36
271	Digsara	1,518.15	95	109	695	366	329	70	62	23	26	49	12	197	14
272	Duganya	2,816.01	153	207	1,002	531	471	49	51	124	124	126	18	256	15
273	Panagar	3,937.88	216	254	1,258	660	598	27	28	22	22	200	64	365	77
	Panagar		*88*	*121*	*542*	*280*	*262*	*19*	*22*	*8*	*10*	*45*	*11*	*145*	*50*
	Dhana		*128*	*133*	*716*	*380*	*336*	*8*	*6*	*14*	*12*	*155*	*53*	*220*	*27*
274	Sahawan	1,589.29	307	327	1,553	840	713	152	133	105	85	289	99	432	204
275	Babai Kalan	2,059.52	448	629	2,859	1,508	1,351	184	189	30	31	856	395	731	121
276	Babai Khurd	857.32	47	60	303	156	147	12	9	13	11	75	21	75	16
277	Saonri	833.86	27	35	168	92	76	3	2	1	...	26	3	43	2
	Saonri		*19*	*24*	*94*	*57*	*37*	*1*	...	*1*	...	*12*	*2*	*32*	*1*
	Amdhana		*8*	*11*	*74*	*35*	*39*	*2*	*2*	...	...	*14*	*1*	*11*	*1*
278	Arjungaon	1,176.47	88	113	509	263	246	37	25	25	30	72	21	128	7
	Arjungaon		*46*	*64*	*293*	*142*	*151*	*9*	*13*	*18*	*22*	*47*	*13*	*73*	*5*
	Khirya		*42*	*49*	*216*	*121*	*95*	*28*	*12*	*7*	*8*	*25*	*8*	*55*	*2*
279	Keshla	1,146.69	63	70	360	180	180	20	24	23	27	50	12	89	11
280	Kenkara	1,128.36	57	64	274	157	117	4	3	20	16	13	...	84	23
281	Chhenakachhar	1,968.75	165	182	775	402	373	45	44	23	20	71	24	206	39
	Chhenakachhar		*121*	*136*	*579*	*299*	*280*	*42*	*42*	*12*	*13*	*63*	*20*	*155*	*29*
	Naya Kheda		*44*	*46*	*196*	*103*	*93*	*3*	*2*	*11*	*7*	*8*	*4*	*51*	*10*
282	Basuriya	1,662.36	307	348	1,783	892	891	123	126	8	6	450	168	457	40
283	Maregaon	1,592.36	159	159	863	451	412	57	60	30	28	174	51	242	63
284	Palera	745.96	84	85	440	228	212	51	64	18	31	71	4	128	41
285	Barchhi	1,205.35	102	103	523	271	252	52	49	36	35	47	22	144	107
286	Berkhedi	752.07	...	...	...	...	Uninhabited			...	...	...	...	...	...
287	Rehma	699.33	60	60	309	149	160	22	20	9	16	31	3	89	27
288	Lawasar	538.86	17	17	99	57	42	12	14	...	...	15	1	30	8
289	Amada	1,926.85	158	249	1,199	601	598	71	73	18	22	221	74	293	22
290	Bhatera	821.64	78	79	392	204	188	22	26	51	43	50	9	100	27
291	Khairuwa	870.12	90	118	678	338	340	33	39	30	37	153	62	161	83
292	Pachama	1,595.25	154	218	1,190	629	561	74	65	19	22	198	43	322	46
293	Mohpa	1,099.96	138	170	886	455	431	91	93	6	9	135	26	227	41
294	Ukasghat	763.41	65	95	338	174	164	36	32	101	95	11	3	101	10
295	Kathotiya	1,504.66	188	216	1,104	559	545	84	79	23	23	230	59	303	90
296	Bhamka	818.85	36	43	215	118	97	35	26	47	36	28	...	63	4
297	Siregaon	1,090.78	180	197	904	468	436	62	85	44	50	174	51	246	49
298	Khairi	798.81	88	107	529	262	267	55	41	27	29	110	33	140	66
299	Thalwada	2,277.86	95	111	513	252	261	31	38	74	91	55	21	133	59
300	Dahalwada	471.64	93	95	374	191	183	25	15	21	13	12	...	124	45
301	Sudras	876.06	97	108	497	244	253	18	16	71	79	41	11	138	78
302	Kothiya	1,670.39	51	57	286	133	153	17	23	8	9	50	33	72	21
303	Chichli	2,072.45	590	674	3,771	1,920	1,851	214	203	101	144	946	662	862	79
304	Sukha Khairi	1,792.47	216	276	1,454	798	656	122	91	99	85	179	25	400	39
305	Ghaghrola	1,094.62	46	69	229	121	108	17	9	25	17	31	12	64	23
306	Mau	1,441.97	89	115	515	249	266	44	41	37	44	55	11	143	46
307	Singpan	1,407.04	542	640	1,662	866	796	57	65	63	90	291	71	457	69

GADARWARA TAHSIL

Workers																					
I		II		III		IV		V (a)		V (b)		VI		VII		VIII		IX		X Non Workers		L.C. No.
M	F	M	F	M	F	M	F	M	F	M	F	M	F	M	F	M	F	M	F	M	F	
17	18	19	20	21	22	23	24	25	26	27	28	29	30	31	32	33	34	35	36	37	38	1
70	4	23	9	...	...	...	...	5	1	...	...	...	...	...	...	...	...	1	...	102	186	266
44	1	33	8	...	...	...	...	2	1	2	1	1	...	...	...	...	...	2	...	73	163	267
144	50	53	73	...	...	...	...	4	2	...	...	1	...	2	...	...	...	11	...	174	253	268
54	47	8	11	...	...	...	...	1	...	...	...	...	...	...	...	...	...	...	...	59	73	269
47	20	8	16	...	...	...	...	...	...	...	...	...	...	...	...	...	...	...	...	41	55	270
123	1	58	10	...	...	...	...	9	1	...	...	...	...	1	1	...	...	6	1	169	315	271
135	3	101	11	...	...	1	1	8	...	...	...	...	...	6	...	...	...	5	...	275	456	272
246	9	59	56	...	...	...	...	19	8	...	1	31	...	2	...	...	...	8	3	295	521	273
87	...	*46*	*43*	...	...	...	...	*8*	*4*	...	*1*	*1*	...	*2*	...	...	...	*1*	*2*	*135*	*212*	
159	*9*	*13*	*13*	...	...	...	...	*11*	*4*	...	...	*30*	...	...	...	...	...	*7*	*1*	*160*	*309*	
210	59	183	142	1	...	...	...	3	...	9	2	6	...	4	...	...	...	16	1	408	509	274
256	8	120	83	26	...	...	...	65	2	...	...	3	...	52	2	49	2	160	24	777	1,230	275
45	5	11	5	...	...	...	...	1	1	...	...	3	...	12	1	...	...	3	4	81	131	276
26	1	11	...	4	...	...	...	...	...	...	...	1	...	...	...	...	...	1	1	49	74	277
16	...	*10*	...	*4*	...	...	...	...	...	...	...	*1*	...	...	...	...	...	*1*	*1*	*25*	*36*	
10	*1*	*1*	...	...	...	...	...	...	...	...	...	...	...	...	...	...	...	...	...	*24*	*38*	
76	2	31	5	...	...	...	...	4	...	...	...	9	...	...	...	1	...	7	...	135	239	278
39	*2*	*21*	*3*	...	...	...	...	*3*	...	...	...	*2*	...	...	...	*1*	...	*7*	...	*69*	*145*	
37	...	*10*	*2*	...	...	...	...	*1*	...	...	...	*7*	...	...	...	...	...	...	...	*66*	*93*	
52	5	20	6	...	...	...	...	9	...	...	...	1	...	...	...	4	...	3	...	91	169	279
61	2	22	21	...	...	...	...	...	...	...	...	...	...	...	...	...	...	1	...	73	94	280
159	7	37	32	...	...	...	...	7	...	...	...	1	...	...	...	...	...	2	...	196	334	281
120	*5*	*25*	*24*	...	...	...	...	*7*	...	...	...	*1*	...	...	...	...	...	*2*	...	*144*	*251*	
39	*2*	*12*	*8*	...	...	...	...	...	...	...	...	...	...	...	...	...	...	...	...	*52*	*83*	
280	23	71	12	1	...	...	...	72	...	...	...	1	...	7	...	...	...	25	5	435	851	282
181	23	49	40	...	...	2	...	6	...	...	...	...	...	...	...	...	...	4	...	209	349	283
80	13	27	26	...	...	...	...	19	2	...	...	...	...	...	...	...	...	2	...	100	171	284
57	40	80	67	...	...	...	...	2	...	...	...	...	...	...	...	...	...	5	...	127	145	285
...	...	...	...	...	...	...	...	Uninhabited...						...	...	...	...	...	...	...	...	286
63	9	23	18	...	...	...	...	1	...	...	...	...	...	...	...	...	...	2	...	60	133	287
14	1	15	7	...	...	...	...	...	...	1	...	...	...	...	...	...	...	...	...	27	34	288
182	11	89	10	...	...	...	...	12	...	...	...	2	...	...	...	...	...	8	1	308	576	289
62	2	29	24	...	...	...	...	5	1	...	...	...	...	...	...	...	...	4	...	104	161	290
67	8	65	70	...	...	...	...	17	3	...	...	...	...	2	1	1	...	9	1	177	257	291
236	12	50	32	...	...	...	...	18	...	...	...	3	...	1	...	...	...	14	2	307	515	292
131	8	67	32	...	...	...	...	12	...	...	...	5	...	2	...	1	...	9	1	228	390	293
49	2	37	7	13	1	...	...	2	...	...	...	...	...	...	...	...	...	...	...	73	154	294
170	10	76	68	17	4	...	...	7	6	2	...	...	...	1	1	...	...	30	1	256	455	295
42	3	9	1	5	...	...	...	...	...	...	...	...	...	...	...	...	...	7	...	55	93	296
157	13	73	34	...	...	...	...	4	...	...	...	...	...	4	1	2	...	6	1	222	387	297
67	4	55	60	4	...	...	...	...	...	5	...	...	...	...	...	...	...	9	2	122	201	298
59	5	53	49	14	...	...	...	6	3	...	...	1	...	...	...	...	...	...	2	119	202	299
54	1	70	44	...	...	...	...	...	...	...	...	...	...	...	...	...	...	...	...	67	138	300
40	...	97	78	...	...	...	...	...	...	...	...	...	...	...	...	...	...	1	...	106	175	301
50	5	19	16	1	...	...	...	...	...	...	...	...	...	...	...	...	...	2	...	61	132	302
143	1	109	29	16	1	...	...	349	8	55	1	3	...	53	8	15	...	119	31	1,058	1,772	303
212	5	145	33	6	...	...	...	22	...	...	...	1	...	...	...	...	...	14	1	398	617	304
33	3	23	19	1	...	...	...	1	...	...	...	1	1	...	...	...	...	5	...	57	85	305
89	7	37	36	3	...	...	...	9	3	...	...	...	...	...	...	...	...	5	...	106	220	306
351	14	68	53	6	...	...	...	17	1	7	...	...	...	2	1	...	...	6	...	409	727	307

PRIMARY CENSUS ABSTRACT

L.C. No.	Name of Village/ Town/ Ward/ Urban Block	Area of village in acres and of town/ ward in Km2	Occupied residential houses	Total No.of households	Total Population (including institutional and houseless population) P	M	F	Scheduled Castes M	F	Scheduled Tribes M	F	Literate and educated persons M	F	(I-IX) Total Workers M	F
1	2	3	4	5	6	7	8	9	10	11	12	13	14	15	16
308	Adagaon Khurd	1,054.79	102	122	711	385	326	46	36	40	29	101	20	225	145
309	Golgaon Kalan	584.24	22	24	109	56	53	6	2	9	12	26	6	23	16
310	Golgaon Khurd	578.76	44	45	267	144	123	...	...	92	83	43	12	72	48
311	Chargaon Kalan	787.61	59	59	338	182	156	21	15	...	...	93	20	94	36
312	Baglai	1,100.67	112	149	643	335	308	67	60	14	18	111	38	169	76
313	Imaliya	1,654.61	109	146	887	466	421	46	42	3	6	161	43	242	9
314	Dursara	568.45	51	66	335	158	177	9	21	16	7	25	3	105	5
315	Pipariya	1,206.18	79	103	624	331	293	56	45	4	7	126	31	179	10
316	Dhana	1,079.12	106	115	599	309	290	74	66	57	59	37	2	159	14
317	Thursuru	738.80	140	142	762	401	361	48	46	62	70	73	7	232	188
318	Barha	2,241.10	523	568	2,831	1,459	1,372	136	168	81	71	683	374	720	193
319	Guwari	2,864.63	27	38	170	95	75	12	10	79	63	2	...	49	...
320	Ghati Kamati	394.03	15	16	59	27	32	...	...	25	31	...	...	13	2
321	Jhamar	389.14	21	32	154	81	73	4	5	...	...	30	4	43	...
322	Tudni	1,559.09	17	20	101	56	45	...	...	27	23	6	...	34	5
323	Deori	1,368.77	29	38	329	170	159	26	22	71	71	32	5	97	3
	Deori		19	28	188	101	87	17	10	30	29	14	4	56	2
	Bheem Kheda		*10*	*10*	*141*	*69*	*72*	*9*	*12*	*41*	*42*	*18*	*1*	*41*	*1*
324	Pondi	1,503.84	11	12	34	16	18	...	...	15	18	...	1	11	5
325	Bairagarh	1,704.09	191	281	1,241	688	553	244	120	5	2	171	24	358	60
326	Ikloni	555.30	24	26	125	65	60	...	...	46	48	11	4	36	2
327	Kuklor	1,489.92	7	8	58	36	22	...	...	36	22	3	...	16	...
328	Khairi	1,111.99	16	19	87	49	38	1	...	40	32	10	1	31	...
329	Pipariya	731.72	7	7	38	21	17	3	6	15	11	2	...	7	1
330	Puwariya	1,249.03	136	154	729	360	369	37	25	...	2	150	30	153	10
331	Manegaon	1,699.43	30	36	214	108	106	...	...	96	95	34	20	62	3
332	Malhanwada	543.18	56	63	375	188	187	5	4	98	93	51	12	97	...
333	Sujanpur	781.31	17	17	79	41	38	6	3	33	32	7	2	24	...
334	Chargaon Khurd	934.78	115	128	681	323	358	76	72	91	81	109	34	168	30
335	Tendu Kheda	1,007.55	81	104	522	293	229	23	12	114	91	87	22	153	24
336	Badagaon	12,048.18	73	74	266	147	119	...	...	145	119	...	...	81	20
337	Benar	1,068.96	...	...	...	...	Uninhabited					...	...	...	...
338	Mahpani	1,403.49	62	65	287	164	123	...	1	84	63	26	4	92	21
339	Richhai	1,688.87	13	13	57	30	27	...	...	...	...	3	...	17	5
340	Ukri	1,033.37	21	24	150	84	66	...	...	4	2	1	...	49	1
341	Kirah Kota	357.73	12	17	88	41	47	...	...	37	43	2	...	22	12
342	Tuiyapani	6,556.33	43	45	228	127	101	...	...	127	101	1	...	81	36
343	Patkuhi	2,375.41	19	24	127	73	54	...	...	53	45	8	...	53	15
344	Bhihmadhana	1,006.32	26	26	87	45	42	...	...	45	42	...	...	22	2
345	Bagha Kundi	964.24	34	37	202	98	104	...	...	50	48	8	3	47	...
346	Rati Karar	812.42	37	43	220	114	106	25	33	48	38	40	9	66	10
347	Chhawargaon	687.49	21	23	113	55	58	10	8	34	34	13	...	33	3
348	Dongara Khoh	1,336.55	22	26	139	73	66	12	6	55	50	1	1	35	2
349	Prempur	1,123.40	29	36	187	96	91	1	...	81	77	...	...	44	42
350	Bandar Barru	1,593.30	24	31	185	95	90	6	7	25	15	35	14	47	13
351	Sesadawar	843.04	19	23	129	60	69	...	...	58	64	3	...	33	12
352	Hirapur	2,354.51	180	222	1,204	621	583	116	115	34	35	126	20	335	33
353	Khala	1,099.27	50	60	318	164	154	18	19	137	127	39	2	99	5
354	Chandan Kheda	2,602.48	362	376	2,073	1,044	1,029	69	66	491	534	219	44	599	112
	Chandan Kheda		*118*	*121*	*637*	*329*	*308*	...	...	*155*	*153*	*97*	*22*	*176*	*17*

GADARWARA TAHSIL

Workers																					
I		II		III		IV		V (a)		V (b)		VI		VII		VIII		IX		X Non Workers		L.C. No.
M	F	M	F	M	F	M	F	M	F	M	F	M	F	M	F	M	F	M	F	M	F	
17	18	19	20	21	22	23	24	25	26	27	28	29	30	31	32	33	34	35	36	37	38	1
163	102	24	15	...	...	...	...	6	3	1	...	...	...	...	...	...	...	31	25	160	181	308
17	8	4	8	...	...	...	...	...	...	...	...	...	...	...	...	...	...	2	...	33	37	309
45	27	25	21	...	...	...	...	...	...	...	...	...	...	...	...	...	...	2	...	72	75	310
69	24	9	7	...	...	...	...	8	4	...	...	...	...	...	...	...	...	8	1	88	120	311
111	26	50	45	...	...	...	...	3	2	...	...	...	...	1	...	...	...	4	3	166	232	312
154	4	22	5	...	...	...	...	21	...	1	...	...	...	...	...	...	...	44	...	224	412	313
94	2	7	3	...	...	...	...	3	...	...	...	...	...	...	...	...	...	1	...	53	172	314
125	3	44	6	...	...	...	...	5	...	...	...	...	...	...	...	...	...	5	1	152	283	315
69	1	39	11	46	2	...	...	2	...	...	...	...	...	1	...	...	...	2	...	150	276	316
171	138	47	49	2	...	...	...	2	...	...	...	...	...	3	1	...	...	7	...	169	173	317
327	16	175	131	95	3	...	...	19	16	15	...	...	...	37	14	1	...	51	13	739	1,179	318
40	...	7	...	1	...	...	...	...	...	...	...	...	...	...	...	...	...	1	...	46	75	319
13	...	...	2	...	...	...	...	...	...	...	...	...	...	...	...	...	...	...	...	14	30	320
34	...	8	...	...	...	...	...	...	...	...	...	...	...	...	...	...	...	1	...	38	73	321
27	1	7	4	...	...	...	...	...	...	...	...	...	...	...	...	...	...	...	...	22	40	322
69	...	25	3	...	...	...	...	2	...	...	...	...	...	...	...	...	...	1	...	73	156	323
30	...	*24*	*2*	...	...	...	...	*2*	...	...	...	...	...	...	...	...	...	...	...	*45*	*85*	
39	...	*1*	*1*	...	...	...	...	...	...	...	...	...	...	...	...	...	...	*1*	...	*28*	*71*	
8	2	1	1	...	...	...	...	2	2	...	...	...	...	...	...	...	...	...	...	5	13	324
193	6	125	51	1	...	...	...	13	2	16	...	...	...	3	...	...	...	7	1	330	493	325
23	...	13	2	...	...	...	...	...	...	...	...	...	...	...	...	...	...	...	...	29	58	326
...	...	16	...	...	...	...	...	...	...	...	...	...	...	...	...	...	...	...	...	20	22	327
19	...	9	...	2	...	...	...	...	...	...	...	...	...	...	...	...	...	1	...	18	38	328
5	...	...	1	...	...	...	...	...	...	...	...	...	...	1	...	...	...	1	...	14	16	329
114	...	26	10	...	...	...	...	6	...	...	...	...	...	...	...	...	...	7	...	207	359	330
49	3	8	...	2	...	...	...	2	...	...	...	...	...	...	...	...	...	1	...	46	103	331
78	...	16	...	...	...	...	...	1	...	...	...	...	...	...	...	...	...	2	...	91	187	332
15	...	8	...	...	...	...	...	...	...	...	...	...	...	...	...	...	...	1	...	17	38	333
70	1	50	24	3	...	...	...	5	1	2	...	8	...	7	2	...	...	23	2	155	328	334
82	5	52	19	4	...	...	...	3	...	...	...	...	...	1	...	1	...	10	...	140	205	335
56	...	1	1	...	...	...	...	24	19	...	...	...	...	...	...	...	...	...	...	65	99	336
...	...	...	...	...	...	...	...	Uninhabited				...	...	...	...	...	...	...	...	...	...	337
60	2	27	19	4	...	...	...	1	...	...	...	...	...	...	...	...	...	...	...	72	102	338
7	...	9	5	...	...	...	...	...	...	...	...	...	...	...	...	...	...	1	...	13	22	339
31	...	18	1	...	...	...	...	...	...	...	...	...	...	...	...	...	...	...	...	35	65	340
19	...	3	12	...	...	...	...	...	...	...	...	...	...	...	...	...	...	...	...	19	35	341
30	1	40	31	...	...	...	...	11	4	...	...	...	...	...	...	...	...	...	...	46	65	342
25	1	8	10	19	4	...	...	...	...	...	...	...	...	...	...	...	...	1	...	20	39	343
1	1	12	...	...	...	...	...	...	...	9	1	...	...	...	...	...	...	...	...	23	40	344
47	...	...	...	...	...	...	...	...	...	...	...	...	...	...	...	...	...	...	...	51	104	345
31	...	27	10	2	...	...	...	...	...	...	...	...	...	...	...	...	...	6	...	48	96	346
30	3	3	...	...	...	...	...	...	...	...	...	...	...	...	...	...	...	...	...	22	55	347
30	1	4	1	...	...	...	...	...	...	...	...	...	...	...	...	...	...	1	...	38	64	348
37	...	6	42	1	...	...	...	...	...	...	...	...	...	...	...	...	...	...	...	52	49	349
21	1	5	8	...	...	...	...	...	...	15	...	...	...	...	...	...	...	6	4	48	77	350
27	4	3	8	3	...	...	...	...	...	...	...	...	...	...	...	...	...	...	...	27	57	351
224	4	74	25	6	...	...	...	16	2	...	...	...	...	1	...	...	...	14	2	286	550	352
69	2	27	3	...	...	...	...	2	...	...	...	...	...	...	...	...	...	1	...	65	149	353
367	88	188	24	5	...	...	...	19	...	...	...	...	...	3	...	...	...	17	...	445	917	354
101	*3*	*64*	*14*	...	...	...	...	*6*	...	...	...	...	...	*3*	...	...	...	*2*	...	*153*	*291*	

PRIMARY CENSUS ABSTRACT

L.C. No.	Name of Village/ Town/ Ward/ Urban Block	Area of village in acres and of town/ ward in Km²	Occupied residential houses	Total No. of households	Total Population (including institutional and houseless population) P	M	F	Scheduled Castes M	F	Scheduled Tribes M	F	Literate and educated persons M	F	(I-IX) Total Workers M	F
1	2	3	4	5	6	7	8	9	10	11	12	13	14	15	16
	Dangha		*108*	*112*	*633*	*330*	*303*	*42*	*42*	*73*	*67*	*71*	*9*	*200*	*84*
	Ghogharapuran		*34*	*35*	*219*	*99*	*120*	...	...	*99*	*120*	*3*	...	*59*	*4*
	Ghoghara Naya		*102*	*108*	*584*	*286*	*298*	*27*	*24*	*174*	*194*	*48*	*13*	*164*	*7*
355	Kudari	964.04	102	100	585	294	291	39	37	...	...	73	10	173	51
356	Chhen Kachhar	1,118.22	104	106	593	326	267	36	38	9	8	87	10	195	47
357	Dongargaon	655.63	49	50	243	131	112	9	5	...	...	34	9	77	1
358	Raipur	2,225.73	181	185	1,049	532	517	79	88	154	131	135	19	281	24
	Raipur		*119*	*121*	*667*	*337*	*330*	*33*	*42*	*150*	*128*	*80*	*13*	*172*	*11*
	Gandhi Nagar		*62*	*64*	*382*	*195*	*187*	*46*	*46*	*4*	*3*	*55*	*6*	*109*	*13*
359	Umariya	1,719.10	1	1	5	3	2	...	...	...	...	2	1	2	...
360	Gangai	2,198.80	227	286	1,447	727	720	109	120	114	109	294	115	363	96
361	Chor Barhata	1,011.32	70	96	559	296	263	86	75	44	36	17	3	153	33
362	Mahara Kheda	959.80	10	14	86	48	38	...	...	...	...	16	...	24	...
363	Gaganwara	295.47	13	20	97	48	49	12	12	...	...	21	8	27	14
364	Sujwara	493.76	37	48	256	128	128	14	17	...	...	41	...	62	35
365	Bamhori	1,142.24	100	110	549	294	255	24	33	15	10	68	16	161	48
366	Ratanpura	260.94	...	...	...	...	Uninhabited			...	...	...	...	...	...
367	Manakwada	739.09	59	84	413	223	190	23	24	8	5	88	25	105	19
368	Ghat Pipariya	1,451.79	100	121	707	373	334	38	33	43	36	118	35	189	65
369	Khiriya	345.47	40	46	253	127	126	15	15	3	1	65	22	71	...
370	Chirchira	649.44	56	74	395	199	196	14	14	8	9	102	45	102	...
371	Marka	424.37	73	79	360	182	178	10	10	...	...	87	25	107	18
372	Dudhwara	567.03	49	68	319	170	149	10	10	...	...	97	34	88	2
373	Ajansara	1,067.76	94	132	621	318	303	91	80	4	5	134	75	155	28
374	Khulri	2,495.24	411	456	2,425	1,243	1,182	208	176	29	27	666	352	576	192
375	Budhwara	569.63	35	50	286	140	146	40	39	3	1	40	27	60	28
376	Tekapar	466.53	...	...	...	...	Uninhabited			...	...	...	...	...	...
377	Sagoriya	1,603.06	96	127	686	356	330	62	55	46	48	157	89	158	27
378	Kusmi	1,264.72	82	97	556	297	259	48	43	73	63	106	52	148	13
379	Chhapara (Andiya)	252.33	...	...	...	...	Uninhabited			...	...	...	...	...	...
380	Andiiya	760.65	58	68	435	234	201	3	2	...	...	30	2	117	81
381	Khairi	763.49	3	3	17	8	9	8	9	...	...	...	...	7	5
382	Dhoda Keshla	1,538.10	36	48	248	132	116	13	18	46	36	27	8	74	53
383	Dugariya	1,009.77	89	120	691	383	308	59	46	5	4	119	44	201	37
384	Hemra	888.73	67	99	590	302	288	72	47	8	12	121	72	145	47
385	Badiyaghat	1,506.67	30	38	246	121	125	1	5	1	1	35	17	69	44
386	Mana Kheda	129.90	...	...	...	...	Uninhabited			...	...	...	...	...	...
387	Richha	609.70	45	47	278	142	136	59	56	12	17	38	20	71	3
388	Bitli	1,035.30	48	51	324	184	140	61	38	10	5	43	16	76	1
389	Imjhiri	1,019.91	101	124	661	329	332	76	86	...	...	165	72	153	16
390	Mahua Kheda	379.98	...	...	...	...	Uninhabited			...	...	...	...	...	...
391	Biloni	977.06	110	118	599	308	291	65	59	40	42	137	34	154	21
392	Raipani	335.05	14	19	109	58	51	26	26	20	12	19	3	25	12
393	Amarpani	514.56	60	76	444	236	208	35	40	61	45	71	22	132	26
394	Khursuru	948.07	79	136	624	317	307	62	55	18	19	147	60	151	24
395	Sigota	610.22	82	150	553	294	259	60	48	36	34	104	32	166	99
396	Chhawara	795.11	58	68	358	194	164	42	46	...	...	61	18	99	16
397	Barman	1,255.73	116	136	643	337	306	3	1	...	...	126	32	190	51
398	Chhita par	1,940.41	104	142	714	349	365	40	49	11	24	122	45	183	86

GADARWARA TAHSIL

Workers																						
I		II		III		IV		V (a)		V (b)		VI		VII		VIII		IX		X Non-Workers		L.C. No.
M	F	M	F	M	F	M	F	M	F	M	F	M	F	M	F	M	F	M	F	M	F	
17	18	19	20	21	22	23	24	25	26	27	28	29	30	31	32	33	34	35	36	37	38	1
105	*82*	*77*	*2*	*5*	...	...	...	*4*	...	...	...	...	...	...	...	...	...	*9*	...	*130*	*219*	
37	...	*22*	*4*	...	...	...	...	...	...	...	...	...	...	...	...	...	...	...	...	*40*	*116*	
124	*3*	*25*	*4*	...	...	...	...	*9*	...	...	...	...	...	...	...	...	...	*6*	...	*122*	*291*	
94	2	61	48	3	...	...	...	10	1	...	...	...	...	...	...	...	...	5	...	121	240	355
153	3	18	38	10	...	...	...	6	2	...	...	...	...	...	...	...	...	8	4	131	220	356
61	...	10	1	...	...	...	...	1	...	...	...	...	...	...	...	...	...	5	...	54	111	357
220	5	46	13	...	...	...	...	12	6	...	...	...	...	...	...	...	...	3	...	251	493	358
128	*4*	*38*	*7*	...	...	...	...	3	...	...	...	...	...	...	...	...	...	*3*	...	*165*	*319*	
92	*1*	*8*	*6*	...	...	...	...	*9*	*6*	...	...	...	...	...	...	...	...	...	...	*86*	*174*	
2	..	...	...	...	...	...	...	...	...	...	...	...	...	...	...	...	...	...	...	1	2	359
148	9	128	62	18	...	...	...	15	4	23	1	1	...	7	3	2	...	21	17	364	624	360
97	...	42	30	...	...	...	...	9	1	...	...	...	...	...	...	...	...	5	2	143	230	361
23	...	1	...	...	...	...	...	...	...	...	...	...	...	...	...	...	...	...	...	24	38	362
20	3	6	11	...	...	...	...	...	...	...	...	...	...	...	...	...	...	1	...	21	35	363
46	...	15	34	...	...	...	...	...	...	...	...	...	...	...	...	..	...	1	1	66	93	364
86	5	48	39	1	...	...	...	6	4	...	...	...	...	11	...	1	...	8	...	133	207	365
...	...	...	...	...	...	...	...	...	...	Uninhabited				...	...	...	...	...	...	...	...	366
61	3	19	13	...	...	...	...	13	...	1	...	8	2	3	...	...	...	...	1	118	171	367
84	2	76	57	...	...	...	...	13	4	...	...	...	...	...	...	...	...	16	2	184	269	368
55	...	12	...	...	...	...	...	2	...	...	...	...	...	...	...	...	...	2	...	56	126	369
70	...	19	...	...	...	...	...	8	...	...	...	...	...	...	...	...	...	5	...	97	196	370
63	4	29	14	...	...	...	...	1	...	...	...	...	...	...	...	...	...	14	...	75	160	371
56	2	17	...	1	...	...	...	9	...	...	...	...	...	...	...	...	...	5	...	82	147	372
72	7	59	20	3	...	...	...	13	...	...	...	...	...	...	...	...	...	8	1	163	275	373
213	30	205	137	1	1	...	...	60	10	5	1	...	...	25	6	1	...	66	7	667	990	374
25	9	24	16	...	...	...	...	6	2	...	...	...	...	3	...	...	...	2	1	80	118	375
...	...	...	...	...	...	...	...	...	...	Uninhabited				...	...	...	...	...	...	...	...	376
88	1	54	25	...	...	...	...	5	...	...	...	...	...	...	...	...	...	11	1	198	303	377
71	...	62	13	5	...	...	...	8	...	...	...	...	...	1	...	...	...	1	...	149	246	378
...	...	...	...	...	...	...	...	...	...	Uninhabited				...	...	...	...	...	...	...	...	379
96	2	20	79	...	...	...	...	...	...	...	...	...	...	...	...	...	...	1	...	117	120	380
7	...	...	5	...	...	...	...	...	...	...	...	...	...	...	...	...	...	...	...	1	4	381
50	1	23	52	...	...	...	...	...	...	...	...	...	...	...	...	...	...	1	...	58	63	382
116	9	65	28	...	...	...	...	4	...	1	...	...	...	1	...	1	...	13	...	182	271	383
83	...	46	45	...	...	...	...	9	1	...	...	...	...	1	...	1	...	5	1	157	241	384
30	3	38	41	...	...	...	...	...	...	...	...	...	...	...	...	...	...	1	...	52	81	385
...	...	...	...	...	...	...	...	...	...	Uninhabited				...	...	...	...	...	...	...	...	386
29	1	37	2	...	...	...	...	3	...	...	...	...	...	...	...	...	...	2	...	71	133	387
31	...	41	1	...	...	...	...	1	...	...	...	...	...	...	...	...	...	3	...	108	139	388
83	5	42	10	...	...	...	...	20	...	...	...	1	...	...	...	...	...	7	1	176	316	389
...	...	...	...	...	...	...	...	...	...	*Uninhabited*				...	...	...	...	...	...	...	...	390
94	9	50	12	...	...	...	...	3	...	...	...	...	...	...	...	...	...	7	...	154	270	391
10	2	12	10	1	...	...	...	...	...	...	...	...	...	...	...	...	...	2	...	33	39	392
52	...	62	26	10	...	...	...	3	...	...	...	...	...	...	...	...	...	5	...	104	182	393
76	7	59	17	...	...	...	...	5	...	...	...	2	...	...	...	...	...	9	...	166	283	394
88	9	75	89	...	...	...	...	1	1	...	...	...	...	...	...	...	...	2	...	128	160	395
57	6	40	10	...	...	...	...	...	...	...	...	...	...	...	...	...	...	2	...	95	148	396
77	1	92	49	...	...	...	...	...	1	...	...	...	...	7	...	...	...	14	...	147	255	397
69	...	78	81	10	...	...	...	11	...	...	2	1	...	4	...	2	...	8	3	166	279	398

PRIMARY CENSUS ABSTRACT

L.C. No.	Name of Village/ Town/ Ward/ Urban Block	Area of village in acres and of town/ ward in Km²	Occupied residential houses	Total No. of households	Total Population (including institutional and houseless population) P	M	F	Scheduled Castes M	F	Scheduled Tribes M	F	Literate and educated persons M	F	(I-IX) Total Workers M	F
1	2	3	4	5	6	7	8	9	10	11	12	13	14	15	16
399	Linga	1,655·25	71	78	385	204	181	21	16	14	13	78	24	89	12
	Linga		*69*	*75*	*375*	*199*	*176*	*21*	*16*	*14*	*13*	*76*	*24*	*85*	*12*
	Hanuman Chouk		*3*	*3*	*10*	*5*	*5*	...	...	...	...	*2*	...	*4*	...
400	Khamghat	1,542·31	43	49	228	124	104	...	2	9	5	41	15	59	8
401	Goras	630 62	37	50	308	145	163	2	8	26	21	70	42	78	34
402	Mothagaon	280.44	5	9	40	30	10	...	...	1	...	24	1	12	2
403	Madesur	2,501.24	142	193	988	508	480	97	90	72	68	246	103	249	104
404	Banskheda	447.64	30	46	284	144	140	16	8	5	5	62	17	67	17
405	Kumbidawar	347.72	12	20	78	37	41	12	11	4	2	12	7	22	8
406	Bhoot Pipariya	320.15	26	35	207	108	99	27	21	25	24	40	19	55	29
407	Kodiya	389.06	11	15	79	42	37	8	8	...	...	16	2	21	9
408	Jhamri	262.67	36	37	195	95	100	7	6	34	46	32	7	57	17
409	Jhamar	767.44	41	55	254	135	119	21	13	14	9	52	28	75	21
410	Ramkhiriya	636.71	58	88	445	222	223	41	41	73	70	134	29	128	42
411	Baranjh	393.79	24	43	283	159	124	30	21	33	33	56	17	79	18
412	Bamhori	340.58	3	3	30	16	14	2	3	8	8	5	2	11	6
413	Garha	1,700.03	124	168	891	444	447	45	42	31	32	202	68	227	60
414	Kundua Kheda	186.42	10	19	92	48	44	7	8	3	1	20	12	23	10
415	Nijor	913.39	52	69	393	191	202	26	30	12	9	66	17	117	29
416	Kamti	810.75	58	110	514	270	244	22	23	122	98	88	38	134	67
417	Sihora	962·99	220	299	1,283	671	612	116	107	25	19	339	181	334	79
418	Harrai	901.62	100	125	675	335	340	78	69	24	21	156	166	134	48
419	Mahguwan	395·20	39	57	302	161	141	58	52	15	12	60	20	74	23
420	Thuti	839.63	84	114	606	299	307	33	31	26	20	146	64	139	60
421	Puguwan	1,411.40	99	106	545	282	263	33	25	48	56	62	8	134	36
422	Matwara	670.83	14	21	130	67	63	15	12	2	1	22	13	31	11
423	Tekapar	1,622.11	79	88	440	249	191	14	20	...	...	71	22	152	60
	Tekapar		*51*	*60*	*330*	*192*	*138*	*13*	*20*	...	...	*67*	*21*	*109*	*44*
	Dho Kheda		*28*	*28*	*110*	*57*	*53*	*1*	...	...	...	*4*	*1*	*43*	*16*
424	Narsara	1,215.79	126	151	816	438	378	18	27	5	2	119	23	202	90
425	Kalyanpur	1,019.31	293	365	1,920	936	934	200	218	6	4	412	143	521	192
426	Jamaniya	990.02	9	10	49	28	21	15	14	3	6	5	...	13	7
427	Sagra	333.52	2	2	9	5	4	...	...	...	...	4	...	2	2
428	Bamanwada	778.04	11	12	80	42	38	...	...	...	...	18	6	18	6
429	Imaliya	1,476.53	215	219	1,110	602	508	82	59	27	32	285	58	308	66
430	Tiktoli	1,009.57	84	84	437	227	210	26	26	15	17	58	12	114	38
431	Pemari	1,619.85	155	226	1,115	577	538	63	64	73	74	249	113	304	67
432	Khanchari	655.98	79	86	460	233	227	92	96	6	6	101	36	121	43
433	Simariya	720.13	37	40	238	105	133	10	20	...	...	63	44	60	30
434	Nargi	560.13	80	99	513	256	257	43	40	18	13	109	46	137	47
435	Malhanwada	776.48	129	155	738	382	356	79	57	34	42	137	39	184	17
436	Karapgaon	3,780.99	212	325	1,689	886	803	94	101	29	28	478	202	320	130
437	Deguwan	584·24	20	29	158	84	74	—	...	6	7	23	8	49	12
438	Bandesur	705.63	46	48	272	144	128	31	34	1	...	72	31	57	11
439	Batesara	994.45	73	97	516	258	258	53	60	44	47	118	73	133	63
440	Kanwas	480.55	50	61	400	214	186	55	51	22	18	81	33	90	32
441	Kankar Kuiya	555.21	...	...	...	...	Uninhabited			...	...	...	...	...	...
442	Chiksa	695.93	31	41	222	120	102	8	10	11	7	48	23	63	17
443	Khamariya	423.58	80	103	616	314	302	78	69	7	3	124	50	165	43
444	Salgapur	310.84	52	60	326	175	151	22	19	20	11	75	44	73	30

GADARWARA TAHSIL

Workers																					
I		II		III		IV		V (a)		V (b)		VI		VII		VIII		IX		X Non-Workers		L.C. No.
M	F	M	F	M	F	M	F	M	F	M	F	M	F	M	F	M	F	M	F	M	F	
17	18	19	20	21	22	23	24	25	26	27	28	29	30	31	32	33	34	35	36	37	38	1
46	5	36	6	1	1	...	...	...	...	2	...	1	...	3	...	...	...	...	...	115	169	399
43	*5*	*36*	*6*	*1*	*1*	...	...	...	...	*2*	...	*1*	...	*2*	...	...	...	...	...	*114*	*164*	
3	...	...	...	...	...	—	...	...	—	...	...	...	...	*1*	...	...	...	...	...	*1*	*5*	
24	1	19	7	5	...	...	...	...	...	1	...	4	...	2	...	...	...	4	...	65	96	400
27	2	42	28	...	...	...	...	3	2	...	...	...	...	...	...	...	...	6	2	67	129	401
9	2	3	...	...	...	...	...	...	...	...	...	...	...	...	...	...	...	...	...	18	8	402
98	10	114	88	1	...	...	...	4	2	5	...	...	...	8	2	1	...	18	2	259	376	403
48	...	18	17	...	...	...	...	...	...	...	...	...	...	...	...	...	...	1	...	77	123	404
3	...	15	8	...	...	...	...	...	...	...	...	...	...	...	...	...	...	4	...	15	33	405
15	...	38	29	...	...	...	...	...	...	...	...	...	...	...	...	...	...	2	...	53	70	406
6	9	15	...	...	...	...	...	...	...	...	...	...	...	...	...	...	...	...	...	21	28	407
27	2	19	15	...	...	...	...	5	...	...	...	3	...	...	...	...	...	3	...	38	83	408
27	1	40	20	...	...	...	...	1	...	...	...	1	...	...	...	...	...	6	...	60	98	409
43	4	76	34	1	1	...	...	5	2	...	...	...	...	...	...	...	...	3	1	94	181	410
25	1	51	17	...	...	...	...	...	...	...	...	...	...	...	...	...	...	3	...	80	106	411
2	...	8	6	...	...	...	..	...	...	...	...	...	...	...	...	...	...	1	...	5	8	412
109	13	81	46	5	1	—	...	16	...	1	...	3	...	1	...	1	...	10	...	217	387	413
12	...	8	8	3	2	...	...	...	...	...	...	...	...	...	...	...	...	...	...	25	34	414
54	1	49	28	1	...	...	...	2	...	...	...	4	...	...	...	1	...	6	...	74	173	415
45	2	75	65	...	...	...	.	...	...	...	...	12	...	...	...	...	...	2	...	136	177	416
78	2	126	65	2	...	...	...	14	...	1	...	1	...	31	4	6	...	75	8	337	533	417
45	8	63	39	...	..	...	...	7	...	...	...	...	...	1	...	...	...	18	1	201	292	418
29	...	35	22	...	...	...	...	1	...	3	...	...	...	1	...	...	...	5	1	87	118	419
87	4	39	50	1	...	...	...	4	...	...	...	...	...	1	...	...	...	7	...	160	247	420
71	8	46	25	...	...	...	...	...	...	4	1	...	...	1	1	4	...	8	1	148	227	421
21	1	5	10	...	...	...	...	...	...	8	...	...	...	...	...	...	...	...	...	33	52	422
51	8	50	49	...	...	...	...	...	...	35	3	...	...	...	...	...	...	16	...	97	131	423
34	*3*	*32*	*38*	...	...	...	...	...	...	*27*	*3*	...	...	...	...	...	...	*16*	...	*83*	*94*	
17	*5*	*18*	*11*	...	...	...	...	...	...	*8*	...	...	...	...	...	...	...	...	...	*14*	*37*	
138	43	59	44	...	...	...	...	...	...	...	...	...	...	...	...	...	...	5	3	236	288	424
186	24	57	39	7	...	...	...	19	14	179	80	...	...	44	20	2	...	27	15	465	742	425
3	...	9	7	...	...	...	...	...	...	...	...	...	...	...	...	...	...	1	...	15	14	426
1	...	1	2	...	...	...	...	...	...	...	...	...	...	...	...	...	...	...	...	3	2	427
4	...	10	6	...	...	...	...	...	...	...	...	...	...	...	...	...	...	4	...	24	32	428
194	...	88	59	...	...	...	...	11	6	7	...	...	...	1	...	...	...	7	1	294	442	429
73	2	26	33	...	...	...	...	4	3	4	...	...	...	5	...	...	...	2	...	113	172	430
124	12	131	54	1	...	...	...	15	...	...	...	10	...	...	...	1	...	22	1	273	471	431
63	6	32	35	2	...	...	...	12	...	4	2	...	...	...	...	...	...	8	...	112	184	432
36	5	19	25	...	...	...	...	...	...	1	...	...	...	...	...	...	...	4	...	45	103	433
74	5	44	39	1	...	...	...	6	...	1	...	...	...	1	...	...	...	10	3	119	210	434
105	10	66	7	...	...	...	...	...	...	4	...	1	...	1	...	...	...	7	...	198	339	435
160	44	101	64	5	2	...	...	10	5	3	...	1	...	8	7	1	...	31	8	566	673	436
21	...	27	12	...	...	...	...	...	...	...	...	...	...	...	...	...	...	1	...	35	62	437
33	1	20	10	...	...	...	...	...	...	...	...	...	...	...	...	...	...	4	...	87	117	438
47	10	76	52	...	...	...	...	2	...	...	...	...	...	...	...	1	...	7	1	125	195	439
44	2	41	30	...	...	...	...	2	...	...	...	...	...	...	...	...	...	3	...	124	154	440
...	...	...	...	...	...	...	...	...	Uninhabited			...	...	...	...	...	...	...	...	...	...	441
31	...	32	17	...	...	...	...	...	...	...	...	...	...	...	...	...	...	...	...	57	85	442
86	...	74	43	...	...	...	...	...	...	1	...	...	...	...	...	...	...	4	...	149	259	443
32	4	31	25	1	...	...	...	...	1	1	...	...	...	...	...	...	...	8	...	102	121	444

PRIMARY CENSUS ABSTRACT

L.C. No.	Name of Village/ Town/ Ward/ Urban Block	Area of village in acres and of town/ ward in Kms	Occupied residential houses	Total No.of households	Total Population (including Institutional and houseless population)			Scheduled Castes		Scheduled Tribes		Literate and educated persons		(I-IX) Total Workers	
					P	M	F	M	F	M	F	M	F	M	F
1	2	3	4	5	6	7	8	9	10	11	12	13	14	15	16
445	Shahpur	2,208.97	272	357	1,890	966	924	97	90	...	...	419	136	469	96
446	Ramkhedi	460.01	45	58	329	160	169	...	...	...	...	71	29	76	27
447	Bhindwar	538.14	13	32	140	76	64	33	24	38	30	9	3	40	30
448	Baghora	928.28	53	58	342	180	162	25	30	...	...	55	12	100	22
449	Imaliya	880.93	78	80	464	243	221	33	30	...	...	112	45	126	47
450	Khairi	689.53	74	92	517	273	244	10	9	6	9	101	31	148	2
451	Hirdepur	908.23	41	46	242	141	101	16	8	...	...	32	6	69	19
452	Hathnapur	5,845.21	24	31	113	55	58	7	9	31	35	15	2	28	13
453	Jaithari	551.07	35	37	214	108	106	9	10	6	5	11	1	54	31
454	Belkhedi	1,623.70	46	51	246	132	114	4	5	24	27	12	3	75	23
455	Salaiya	1,229.99	8	9	38	16	22	...	...	12	7	...	...	10	7
456	Bijanpur	1,228.24	47	48	251	142	109	23	21	5	3	23	3	79	10
457	Dhameta	1,474.96	101	107	561	300	261	67	59	7	6	83	21	155	37
	Dhameta		*92*	*98*	*499*	*266*	*233*	*67*	*59*	*7*	*6*	*83*	*21*	*135*	*36*
	Dera		*9*	*9*	*62*	*34*	*28*	...	...	...	...	...	...	*20*	*1*
458	Sarra	1,005.55	39	41	209	109	100	40	42	8	6	8	1	61	19
	Sarra		*29*	*31*	*157*	*83*	*74*	*40*	*42*	*8*	*6*	*8*	*1*	*46*	*12*
	Tapriye		*10*	*10*	*52*	*26*	*26*	...	...	...	...	...	...	*15*	*7*
459	Bheropur	555.77	70	78	404	207	197	23	22	115	107	18	2	112	1
	Bheropur		*64*	*72*	*369*	*189*	*180*	*23*	*22*	*97*	*90*	*16*	*2*	*100*	...
	Bheropur Tola		*6*	*6*	*35*	*18*	*17*	...	...	*18*	*17*	*2*	...	*12*	*1*
460	Papra	765.70	48	57	302	164	138	17	11	70	59	29	2	82	2
461	Chougan	888.69	3	7	17	12	5	...	...	...	...	6	...	8	1
462	Barkheda	1,217.46	11	12	87	44	43	...	...	14	20	7	...	28	3
463	Silaheti	509.82	30	41	232	111	121	25	22	17	24	14	3	62	25
464	Pipariya	1,245.89	15	18	91	41	50	7	10	8	10	5	1	24	15
	Pipariya		*4*	*7*	*37*	*19*	*18*	*7*	*10*	*2*	...	*5*	*1*	*10*	*3*
	Pipariya Tola		*11*	*11*	*54*	*22*	*32*	...	...	*6*	*10*	...	...	*14*	*12*
465	Nibhora	3,792.47	46	52	178	88	90	7	6	70	72	1	...	52	17
	Nibhora		*23*	*26*	*46*	*22*	*24*	...	...	*22*	*24*	...	...	*16*	*3*
	Nibhora Tola		*23*	*26*	*132*	*66*	*66*	*7*	*6*	*48*	*48*	*1*	...	*36*	*14*
466	Khadai	3,394.04	82	121	640	331	309	26	22	55	43	93	19	168	45
	Khadai		*69*	*102*	*532*	*280*	*252*	*26*	*22*	*55*	*43*	*91*	*19*	*144*	*30*
	Khamariya Kheda		*13*	*19*	*108*	*51*	*57*	...	...	...	...	*2*	...	*24*	*15*
467	Saori	4,135.03	13	13	70	34	36	...	...	34	36	...	...	21	4
468	Bhderi	7,539.45	17	18	86	40	46	...	...	40	46	...	...	20	5
	Bhowari		*9*	*9*	*32*	*13*	*19*	...	...	*13*	*19*	...	...	*9*	*3*
	Mor Khedi		*8*	*9*	*54*	*27*	*27*	...	...	*27*	*27*	...	...	*11*	*2*
469	Chheend Kheda	8,327.91	47	48	273	136	137	...	...	132	133	...	...	73	9
	Chheend Kheda		*24*	*25*	*148*	*73*	*75*	...	...	*69*	*71*	...	...	*35*	*5*
	Daanapura		*12*	*12*	*50*	*31*	*19*	...	...	*31*	*19*	...	...	*19*	*2*
	Rani Ghamath		*5*	*5*	*38*	*15*	*23*	...	...	*15*	*23*	...	...	*9*	...
	Jatamghat		*3*	*3*	*21*	*8*	*13*	...	...	*8*	*13*	...	...	*5*	...
	Mahua Kachhar		*3*	*3*	*16*	*9*	*7*	...	...	*9*	*7*	...	...	*5*	*2*
470	Kotri (F,V.)	270.00	25	25	38	22	16	...	...	22	16	...	...	13	...
471	Jamgaon (F,V.)	529.00	28	33	129	71	58	...	...	65	51	60	2	32	2
472	Bhensa (F.V.)	551.60	6	9	31	15	16	...	...	8	14	6	1	12	...
473	Mukunda (F.V.)	305.00	6	6	24	15	9	...	...	15	9	...	...	13	...
474	Bhilmadhana (F.V.)	332.00	2	2	22	9	13	...	...	9	13	...	...	5	2
475	Hingpani (F.V.)	401.00	9	9	39	15	24	...	...	15	24	...	...	12	...
475	Ganeshnagar (F,V.)	273.00	3	3	33	15	18	...	...	14	17	2	...	6	...

GADARWARA TAHSIL

Workers																					
I		II		III		IV		V (a)		V (b)		VI		VII		VIII		IX		X Non-Workers		L.C. No.
M	F	M	F	M	F	M	F	M	F	M	F	M	F	M	F	M	F	M	F	M	F	
17	18	19	20	21	22	23	24	25	26	27	28	29	30	31	32	33	34	35	36	37	38	1
213	7	181	81	2	...	...	...	24	4	9	1	3	...	14	...	1	1	22	2	497	828	445
49	...	24	26	...	...	...	...	...	...	...	...	...	...	...	...	...	...	3	1	84	142	446
7	1	31	29	...	...	...	...	1	...	...	...	...	...	...	...	...	...	1	...	36	34	447
56	3	34	19	1	...	...	...	3	...	...	...	3	...	1	...	...	...	2	...	80	140	448
61	4	53	42	...	...	...	...	7	1	...	...	...	...	...	...	1	...	4	...	117	174	449
88	1	44	1	1	...	...	...	10	...	...	...	...	...	...	...	...	...	5	...	125	242	450
44	1	21	18	...	...	...	...	2	...	...	...	1	...	...	...	...	...	1	...	72	82	451
16	1	11	12	1	...	...	...	...	...	...	...	...	...	...	...	...	...	...	...	27	45	452
13	...	39	31	...	...	...	...	...	...	2	...	...	...	...	...	...	...	...	...	54	75	453
43	4	30	19	...	...	...	...	...	...	1	...	...	...	...	...	...	...	1	...	57	91	454
4	1	6	6	...	...	...	...	...	...	...	...	...	...	...	...	...	...	...	...	6	15	455
59	...	17	9	...	...	...	...	...	...	...	...	...	...	...	...	...	...	3	1	63	99	456
105	1	43	33	...	...	...	...	4	3	...	...	...	...	...	...	...	...	3	...	145	224	457
87	1	41	32	...	...	...	...	4	3	...	...	...	...	...	...	...	...	3	...	131	197	
18	...	2	1	...	...	...	...	...	...	...	...	...	...	...	...	...	...	...	...	14	27	
33	...	27	19	...	...	...	...	...	...	...	...	...	...	...	...	...	...	1	...	43	81	458
24	...	21	12	...	...	...	...	...	...	...	...	...	...	...	...	...	...	1	...	37	62	
9	...	6	7	...	...	...	...	...	...	...	...	...	...	...	...	...	...	...	...	11	19	
93	...	17	...	...	...	...	...	2	...	...	...	...	...	...	...	...	...	...	1	95	196	459
83	...	15	...	...	...	...	...	2	...	...	...	...	...	...	...	...	...	...	...	89	180	
10	...	2	...	...	—	...	...	...	...	...	...	...	...	...	...	...	...	...	1	6	16	
64	2	16	...	2	...	...	...	...	...	...	...	...	...	...	...	...	...	...	...	82	136	460
1	...	3	1	1	...	...	...	...	...	...	...	...	...	...	...	3	...	...	...	4	4	461
28	1	...	2	...	...	...	...	...	...	...	...	...	...	...	...	...	...	...	...	16	40	462
42	4	15	21	1	...	...	...	2	...	...	...	...	...	...	...	...	...	2	...	49	96	463
18	3	4	12	...	...	...	...	...	...	...	...	...	...	...	...	...	...	2	...	17	35	464
6	1	2	2	...	...	...	...	...	...	...	...	...	...	...	...	...	...	2	...	9	15	
12	2	2	10	...	...	...	...	...	...	...	...	...	...	...	...	...	...	...	...	8	20	
35	5	15	12	1	...	...	...	...	...	...	...	...	...	...	...	...	...	1	...	36	73	465
7	...	9	3	...	...	...	...	...	...	...	...	...	...	...	...	...	...	...	...	6	21	
28	5	6	9	1	...	...	...	...	...	...	...	...	...	...	...	...	...	1	...	30	52	
113	24	26	21	2	...	...	...	15	...	4	...	...	...	1	...	...	...	7	...	163	264	466
98	19	17	11	2	...	...	...	15	...	4	...	...	...	1	...	...	...	7	...	136	222	
15	5	9	10	...	...	...	...	...	...	...	...	...	...	...	...	...	...	...	...	27	42	
18	1	1	...	...	...	...	...	2	3	...	...	...	...	...	...	...	...	...	...	13	32	467
20	2	...	1	...	...	...	...	...	2	...	...	...	...	...	...	...	...	...	...	20	41	468
9	2	...	1	...	...	...	...	...	...	...	...	...	...	...	...	...	...	...	...	4	16	
11	...	...	...	...	...	...	...	...	2	...	...	...	...	...	...	...	...	...	...	16	25	
62	3	7	4	4	1	...	...	...	1	...	...	...	...	...	...	...	...	...	...	63	128	469
29	1	6	3	...	...	...	...	...	1	...	...	...	...	...	...	...	...	...	...	38	70	
15	1	1	1	3	...	...	...	...	...	...	...	...	...	...	...	...	...	...	...	12	17	
9	...	...	...	...	...	...	...	...	...	...	...	...	...	...	...	...	...	...	...	6	23	
5	...	...	...	...	...	...	...	...	...	...	...	...	...	...	...	...	...	...	...	3	13	
4	1	...	...	1	1	...	...	...	...	...	...	...	...	...	...	...	...	...	...	4	5	
8	...	5	...	...	...	...	...	...	...	...	...	...	...	...	...	...	...	...	...	9	16	470
10	1	18	1	1	...	...	...	2	...	...	...	...	...	...	...	...	...	1	...	39	56	471
4	...	2	...	2	...	...	...	4	...	...	...	...	...	...	—	...	...	...	...	3	16	472
5	...	8	...	...	...	...	...	...	...	...	...	...	...	...	...	...	...	...	...	2	9	473
3	...	2	2	...	...	...	...	...	...	...	...	...	...	...	...	...	...	...	...	4	11	474
5	...	7	...	...	...	...	...	...	...	...	...	...	...	...	...	...	...	...	...	3	24	475
5	...	...	...	1	...	...	...	...	...	...	...	...	...	...	...	...	...	...	...	9	18	476

PRIMARY CENSUS ABSTRACT

L.C. No.	Name of Village/ Town/ Ward/ Urban Block	Area of village in acres and of town/ ward in Km²	Occupied residential houses	Total No. of households	Total Population (including Institutional and houseless population) P	M	F	Scheduled Castes M	F	Scheduled Tribes M	F	Literate and educated persons M	F	(I-IX) Total Workers M	F
1	2	3	4	5	6	7	8	9	10	11	12	13	14	15	16
															GADARWARA
33/II	Gadarwara (M)	7.77	3,393		9,937			1,285		184		6,444		4,329	
			2,176	18,676		8,739		1,230			145		3,603		644
33/II/1	Gandhi Ward No. 1		191	382	1,823	978	845	103	97	31	23	631	359	422	29
	Block No. 1		*93*	*208*	*927*	*504*	*423*	*37*	*30*	*14*	*11*	*352*	*225*	*209*	*6*
	Block No. 2		*98*	*174*	*896*	*474*	*422*	*66*	*67*	*17*	*12*	*279*	*134*	*213*	*23*
33/II/2	Azad Ward No. 2		201	317	1,632	904	728	28	35	...	...	618	333	378	65
	Block No. 3		*102*	*133*	*755*	*426*	*329*	*14*	*19*	...	...	*290*	*156*	*189*	*40*
	Block No. 4		*99*	*184*	*877*	*478*	*399*	*14*	*16*	...	...	*358*	*177*	*189*	*25*
33/II/3	Mata Ward No. 3		187	272	1,455	754	701	360	340	8	5	291	76	324	90
	Block No. 5		*96*	*133*	*728*	*383*	*345*	*26*	*26*	*8*	*5*	*174*	*62*	*151*	*8*
	Block No. 6		*91*	*139*	*727*	*371*	*356*	*334*	*314*	...	...	*117*	*14*	*173*	*82*
33/II/4	Chawadi Ward No. 4		143	204	1,197	633	564	...	...	...	...	467	283	288	66
	Block No. 7		*143*	*204*	*1,197*	*633*	*564*	...	...	...	...	*467*	*283*	*288*	*66*
33/II/5	Radha Vallabh Ward. No. 5		185	277	1,637	838	799	2	4	...	...	661	527	324	18
	Block No. 8		*96*	*136*	*791*	*406*	*385*	...	...	...	...	*315*	*259*	*150*	*11*
	Block No. 9		*89*	*141*	*846*	*432*	*414*	*2*	*4*	...	...	*346*	*268*	*174*	*7*
33/II/6	Bija Sen Ward No. 6		161	237	1,475	780	695	50	46	...	...	591	391	344	23
	Block No. 10		*81*	*128*	*731*	*381*	*350*	*35*	*28*	...	...	*284*	*207*	*169*	*15*
	Block No. 11		*80*	*109*	*744*	*399*	*345*	*15*	*18*	...	...	*307*	*184*	*175*	*8*
33/II/7	Hanuman Ward No. 7		242	371	1,973	1,050	923	72	74	77	68	701	354	476	83
	Block No. 12		*116*	*193*	*1,035*	*558*	*477*	*11*	*9*	*7*	*4*	*388*	*191*	*236*	*33*
	Block No. 13		*126*	*173*	*938*	*492*	*446*	*61*	*65*	*70*	*64*	*313*	*163*	*240*	*50*
33/II/8	Subhash Ward No. 8		143	200	1,415	749	666	176	168	...	...	492	252	307	64
	Block No. 14		*68*	*83*	*724*	*375*	*349*	*104*	*109*	...	...	*281*	*154*	*137*	*7*
	Block No. 15		*75*	*117*	*691*	*374*	*317*	*72*	*59*	...	...	*211*	*98*	*170*	*57*
33/II/9	Jagdish Ward No. 9		188	261	1,399	736	663	17	13	49	34	419	199	337	25
	Block No. 16		*93*	*131*	*661*	*353*	*308*	*5*	*2*	*37*	*28*	*184*	*87*	*158*	*19*
	Block No. 17		*95*	*130*	*738*	*383*	*355*	*12*	*11*	*12*	*6*	*235*	*112*	*179*	*6*
33/II/10	Jawaharganj Ward No. 10		170	271	1,601	848	753	41	68	1	...	602	371	378	47
	Block No. 18		*79*	*131*	*821*	*439*	*382*	...	*15*	*1*	...	*335*	*229*	*188*	*23*
	Block No. 19		*91*	*140*	*780*	*409*	*371*	*41*	*53*	...	...	*267*	*142*	*190*	*24*
33/II/11	Kisani Ward No. 11		207	286	1,527	834	693	186	171	17	14	419	176	381	41
	Block No. 20		*105*	*141*	*775*	*425*	*350*	*148*	*138*	*9*	*6*	*230*	*91*	*190*	*30*
	Block No. 21		*102*	*145*	*752*	*409*	*343*	*38*	*33*	*8*	*8*	*189*	*85*	*191*	*11*
33/II/12	Patel Ward No. 12		158	315	1,542	833	709	250	214	1	1	522	282	370	93
	Block No. 22		*64*	*133*	*759*	*399*	*360*	*12*	*10*	...	...	*284*	*194*	*161*	*14*
	Block No. 23		*94*	*182*	*783*	*434*	*349*	*238*	*204*	*1*	*1*	*238*	*88*	*209*	*79*

GADARWARA (M)

Workers																						
I		II		III		IV		V (a)		V (b)		VI		VII		VIII		IX		X Non-Workers		L.C. No.
M	F	M	F	M	F	M	F	M	F	M	F	M	F	M	F	M	F	M	F	M	F	
17	18	19	20	21	22	23	24	25	26	27	28	29	30	31	32	33	34	35	36	37	38	1
MUNICIPALITY																						
213		**147**		**74**		...		**243**		**874**		**124**		**1,120**		**399**		**1,135**		**5,608**		**33/II**
	12		**85**		**3**		...		**43**		**161**		**4**		**64**		**7**		**265**		**8,095**	
12	...	45	18	18	...	...	...	9	1	10	...	57	1	48	2	134	1	89	6	556	816	33/II/1
2	...	*8*	...	*9*	...	...	...	...	...	*8*	...	*51*	*1*	*22*	*2*	*49*	...	*60*	*3*	*295*	*417*	*1*
10	...	*37*	*18*	*9*	...	...	...	*9*	*1*	*2*	...	*6*	...	*26*	...	*85*	*1*	*29*	*3*	*261*	*399*	2
19	2	6	8	15	2	...	...	17	7	44	9	16	2	65	6	46	...	150	29	526	663	33/II/2
11	*1*	*3*	*6*	*5*	*2*	...	...	8	*2*	*19*	*4*	*11*	*2*	*30*	*3*	*30*	...	*72*	*20*	*237*	*289*	*3*
8	*1*	*3*	*2*	*10*	...	...	...	*9*	*5*	*25*	*5*	*5*	...	*35*	*3*	*16*	...	*78*	*9*	*289*	*374*	*4*
5	...	14	10	6	1	...	...	29	3	58	6	5	...	63	2	4	...	140	68	430	611	33/II/3
3	...	*1*	...	*5*	...	...	...	*14*	...	*27*	*2*	4	...	*53*	2	*3*	...	*41*	*4*	*232*	*337*	*5*
2	...	*13*	*10*	*1*	*1*	...	...	*15*	*3*	*31*	*4*	*1*	...	*10*	...	*1*	...	*99*	*64*	*198*	*274*	*6*
11	1	...	...	10	...	...	...	12	...	30	3	3	...	105	23	9	...	108	39	345	498	33/II/4
11	*1*	...	...	*10*	...	...	...	*12*	...	*30*	*3*	*3*	...	*105*	*23*	*9*	...	*108*	*39*	*345*	*498*	*7*
17	1	...	...	2	...	...	...	...	...	59	...	*2*	...	129	...	9	...	105	17	514	781	33/II/5
9	*1*	...	...	*2*	...	...	...	...	...	*23*	...	*2*	...	*62*	...	*4*	...	*48*	*10*	*256*	*374*	*8*
8	...	...	...	...	...	...	...	...	...	*36*	...	...	...	*67*	..	5	...	*58*	*7*	*258*	*407*	*9*
5	2	...	...	5	...	...	...	15	...	120	7	3	...	115	2	24	...	57	12	436	672	33/II/6
1	*2*	...	...	*4*	...	...	...	*1*	...	*69*	*3*	...	..	*42*	*1*	*15*	...	*37*	*9*	*212*	*335*	*10*
4	...	...	...	*1*	...	...	...	*14*	...	*51*	*4*	*3*	...	*73*	*1*	*9*	...	*20*	*3*	*224*	*337*	*11*
28	...	31	15	5	...	...	...	16	2	147	30	14	...	64	3	29	...	142	33	574	840	33/II/7
21	...	*7*	*2*	*4*	...	...	...	*6*	...	*73*	*17*	*8*	...	*33*	...	*12*	...	*72*	*14*	*322*	*444*	*12*
7	...	*24*	*13*	*1*	...	...	...	*10*	*2*	*74*	*13*	*6*	...	*31*	*3*	*17*	...	*70*	*19*	*252*	*396*	*13*
28	2	18	26	3	...	...	...	38	22	77	7	4	...	84	4	26	...	29	3	442	602	33/II/8
6	...	...	...	*3*	...	...	...	...	...	*59*	*5*	*2*	...	*37*	...	*10*	...	*20*	*2*	*238*	*342*	*14*
22	*2*	*18*	*26*	...	...	...	...	*38*	*22*	*18*	*2*	*2*	...	*47*	*4*	*16*	...	*9*	*1*	*204*	*260*	*15*
41	2	21	8	5	...	...	...	22	...	29	6	4	...	102	1	61	...	52	8	399	638	33/II/9
16	...	*18*	*8*	*2*	...	...	...	*8*	...	*15*	*6*	...	...	*30*	...	*27*	...	*42*	*5*	*195*	*289*	*16*
25	*2*	*3*	...	*3*	...	...	...	*14*	...	*14*	...	*4*	...	*72*	*1*	*34*	...	*10*	*3*	*204*	*349*	*17*
7	...	4	...	...	...	...	...	36	3	57	21	8	...	188	11	23	...	55	12	470	706	33/II/10
3	...	...	...	...	...	...	...	*19*	*2*	*24*	*13*	*3*	...	*107*	*5*	*8*	...	*24*	*3*	*251*	*359*	*18*
4	...	*4*	...	...	...	...	...	*17*	*1*	*33*	*8*	*5*	...	*81*	*6*	*15*	...	*31*	*9*	*219*	*347*	*19*
16	...	5	...	...	...	...	...	43	5	94	13	4	...	87	3	16	...	116	20	453	652	33/II/11
7	...	...	...	...	...	...	...	*14*	*1*	*53*	*12*	*1*	...	*45*	*1*	*9*	...	*61*	*16*	*235*	*320*	*20*
9	...	5	...	...	...	...	...	*29*	*4*	*41*	*1*	*3*	...	*42*	*2*	*7*	...	*55*	*4*	*218*	*332*	*21*
24	2	3	...	5	...	...	...	6	...	149	59	4	1	70	7	18	6	91	18	463	616	33/II/12
16	*1*	*1*	...	*2*	...	...	...	...	...	*30*	...	*3*	*1*	*52*	*1*	*2*	...	*55*	*11*	*238*	*346*	*22*
8	*1*	*2*	...	3	...	...	...	6	...	*119*	*59*	*1*	...	*18*	6	*16*	6	*36*	*7*	*225*	*270*	*23*

PRIMARY CENSUS ABSTRACT

L.C. No.	Name of Village/ Town/ Ward/ Urban Block	Area of village in acres and of town/ ward in Km²	Occupied residential houses	Total No. of households	Total Population (including Institutional and houseless population) P	M	F	Scheduled Castes M	F	Scheduled Tribes M	F	Literate and educated persons M	F	(I-IX) Total Workers M	F
1	2	3	4	5	6	7	8	9	10	11	12	13	14	15	16
33/2	**Narsimhapur Tahsil (Rural)**	**39,946**		**221,221**			**107,127**		**16,819**		**18,550**		**14,866**		**18,712**
		2,243.3		**42,506**			**114,094**		**18,122**		**19,174**		**41,617**		**58,655**
1	Amthanu	1,249.00	66	89	445	208	237	8	23	67	81	70	27	115	21
2	Gada	630.00	2	2	10	5	5	...	...	2	1	...	...	3	3
3	Rehli (Gada)	958.00	32	46	182	94	88	18	17	30	23	28	17	54	25
4	Umariya (Amthanu)	201.00	3	6	35	18	17	...	...	11	8	4	...	11	4
5	Chapelu	232.00	2	2	13	7	6	...	...	...	...	3	...	4	1
6	Bamhani (Suatala)	1,031.00	271	318	1,524	798	726	122	122	144	134	357	129	406	106
	Bamhani		*192*	*204*	*970*	*514*	*456*	*119*	*119*	*28*	*21*	*235*	*86*	*260*	*45*
	Dharnpura		*79*	*114*	*554*	*284*	*270*	*3*	*3*	*116*	*113*	*122*	*43*	*146*	*61*
7	Suatala	1,270.00	155	155	757	372	385	42	38	22	20	188	103	181	58
8	Dhana (Juna)	686.00	21	21	91	44	47	...	...	43	46	1	...	26	3
9	Raisen	1,894.00	...	...	...	Uninhabited		...	...	...	...	...	...	...	...
10	Juna	1,244.00	10	10	38	21	17	...	...	15	14	1	...	12	3
11	Pipariya (Jamuniya)	1,821.00	17	28	137	72	65	8	8	19	17	15	1	37	5
12	Jamuniya Kalan	1,010.00	14	14	54	28	26	...	...	10	8	7	2	19	6
13	Jamuniya Khurd	468.00	1	3	17	9	8	...	...	5	6	...	...	4	3
14	Neguwan (Jamumiya-Khurd)	938.00	...	...	...	Uninhabited				...	...	...	...	...	...
15	Khamariya (Richhai)	732.00	175	175	901	449	452	64	57	...	...	183	97	216	58
16	Richhai	3,070.00	150	153	655	339	316	28	22	70	107	94	42	199	15
17	Gudwara	488.00	52	54	237	121	116	6	6	23	35	44	14	61	21
18	Kumroda	3,035.00	75	80	347	173	174	3	2	43	37	68	18	105	56
19	Pindrai Khurd	449.00	13	13	58	29	29	5	7	20	19	9	18	18	5
20	Belna	241.00	53	58	126	58	68	...	...	55	62	3	...	39	32
21	Paloha	616.00	97	97	462	248	214	34	35	28	24	136	48	120	33
22	Katangi	840.00	39	45	234	118	116	11	9	78	75	30	13	67	9
23	Khala	399.00	18	33	231	124	107	5	5	41	44	48	21	54	1
24	Pindrai Kalan	397.00	13	16	92	50	42	7	7	...	...	32	10	28	...
25	Sarasdol	1,026.00	16	21	108	60	48	...	...	4	3	26	...	29	1
26	Kalmeta	651.00	42	77	356	188	168	24	17	117	109	52	11	108	33
27	Baehori (Bagdari)	675.00	24	25	111	52	59	11	15	4	4	16	5	26	6
28	Bagdari	1,481.00	96	114	551	278	273	60	62	57	51	94	37	154	22
29	Bitali	1,684.00	137	138	734	375	359	55	44	69	79	168	84	175	66
30	Sagri	611.00	37	46	227	107	120	35	32	13	22	37	18	54	36
31	Luhari (Jhilpini)	408.00	...	...	...	... Uninhabited				...	...	...	...	...	...
32	Jhilwani	350.00	3	3	6	5	1	...	...	3	1	1	...	4	1
33	Hiranpur	3,358.00	264	284	1,299	656	643	101	151	208	171	228	76	355	218
34	Midhli	1,920.00	105	140	756	426	330	64	38	136	111	175	58	248	87
35	Barman Kalan	1,067.00	239	365	1,788	982	806	60	56	6	1	599	295	432	64
36	Manegaon (Mothegaon)	325.00	73	83	439	220	219	8	3	...	...	52	8	127	44
37	Mothegaon	513.00	29	29	130	61	69	...	...	...	...	24	1	33	10
38	Dharampuri	545.00	23	23	148	73	75	...	...	...	...	2	...	50	10
39	Birkatangi	308.00	2	2	10	4	6	...	...	...	...	...	...	4	2
40	Kudi	1,408.00	36	36	217	121	96	2	5	96	74	27	4	61	21
41	Bikor	564.00	46	46	245	128	117	...	...	...	...	4	...	74	...
42	Sagonghat	534.00	33	33	182	101	81	10	4	...	...	9	...	52	12
43	Bichhua (Dalpatpur)	1,996.00	106	110	521	275	246	19	24	27	23	126	48	151	77
44	Samnapur (Deori)	1,997.00	53	53	263	136	127	16	17	34	23	38	11	72	36
45	Rampura	537.00	120	121	620	333	287	24	23	34	25	88	11	203	34

NARSIMHAPUR TAHSIL

Workers																						
I		II		III		IV		V (a)		V (b)		VI		VII		VIII		IX		X Non-Workers		L.C. No.
M	F	M	F	M	F	M	F	M	F	M	F	M	F	M	F	M	F	M	F	M	F	
17	18	19	20	21	22	23	24	25	26	27	28	29	30	31	32	33	34	35	36	37	38	1
30,529		19,098		965		63		2,378		571		464		1,038		365		3,184		55,439		33/2
4,050		13,247		107		1		468		81		68		129		1		560		88,415		
59	3	41	18	1	...	...	...	8	...	...	...	...	...	1	...	...	...	5	...	93	216	1
3	...	...	3	...	...	...	...	...	...	...	...	...	...	...	...	...	...	...	...	2	2	2
23	6	28	18	...	...	...	...	2	1	...	...	...	...	...	...	...	...	1	...	40	63	3
5	...	6	4	...	...	...	...	...	...	...	...	...	...	...	...	...	...	...	...	7	13	4
3	...	1	1	...	...	...	...	...	...	...	...	...	...	...	...	...	...	...	...	3	5	5
218	14	109	81	8	1	...	...	18	2	1	1	...	...	13	5	1	...	38	2	392	620	6
148	*12*	*62*	*30*	*4*	...	...	...	*14*	*2*	...	...	...	...	*3*	*1*	*1*	...	*28*	...	*254*	*411*	
70	*2*	*47*	*51*	*4*	*1*	...	...	*4*	...	*1*	*1*	...	...	*10*	*4*	...	...	*10*	*2*	*138*	*209*	
80	10	46	30	3	...	...	...	22	8	...	...	3	...	9	3	...	...	18	7	191	327	7
17	...	9	3	...	...	...	...	...	...	...	...	...	...	...	...	...	...	...	...	18	44	8
...	...	...	...	...	...	...	...	...	Uninhabited					...	...	...	...	...	...	...	...	9
9	...	1	2	2	1	...	...	...	...	...	...	...	...	...	...	...	...	...	...	9	14	10
14	1	21	4	1	...	...	...	...	...	...	...	...	...	...	...	...	...	1	...	35	60	11
10	...	9	6	...	...	...	...	...	...	...	...	...	...	...	...	...	...	...	...	9	20	12
1	...	3	3	...	...	...	...	...	...	...	...	...	...	...	...	...	...	...	...	5	5	13
...	...	...	...	...	...	...	...	...	Uninhabited					...	...	...	...	...	...	...	...	14
123	6	78	52	1	...	...	...	5	...	1	...	...	...	1	...	...	...	7	...	233	394	15
67	4	103	9	3	...	...	...	11	...	1	...	...	...	3	1	...	...	11	1	140	301	16
23	8	31	13	...	...	...	...	3	...	...	...	...	...	...	...	...	...	4	...	60	95	17
44	4	55	51	1	...	...	...	1	1	...	...	...	...	1	...	...	...	3	...	68	118	18
7	1	11	4	...	...	...	...	...	...	...	...	...	...	...	...	...	...	...	...	11	24	19
34	...	5	32	...	...	...	...	...	...	...	...	...	...	...	...	...	...	...	...	19	36	20
41	2	46	32	2	...	...	...	4	1	...	...	1	...	1	...	1	...	24	3	128	176	21
22	3	43	6	...	...	...	...	...	...	1	...	...	...	...	...	...	...	1	...	51	107	22
37	...	14	1	..	...	...	...	1	...	...	...	...	...	1	...	...	...	1	...	70	106	23
21	..	6	...	...	..	...	...	...	...	...	...	...	...	...	...	...	...	1	...	22	42	24
17	...	9	1	...	...	...	...	...	...	...	...	...	...	...	...	...	...	3	...	31	47	25
33	1	62	29	1	...	...	...	5	2	...	...	...	...	2	...	...	...	5	1	80	135	26
8	2	15	4	...	...	...	...	1	...	...	...	...	...	...	...	...	...	2	...	26	53	27
57	3	70	18	5	...	...	...	9	...	...	...	...	...	4	...	1	...	8	1	124	251	28
74	6	59	51	2	...	...	...	14	6	...	...	...	...	9	2	1	...	16	1	200	293	29
25	9	20	27	1	...	...	...	4	...	...	...	...	...	...	...	1	...	3	...	53	84	30
...	...	...	...	...	...	...	...	...	Uninhabited					...	...	...	...	..	...	...	...	31
...	...	2	1	...	...	...	...	...	...	...	...	...	...	...	...	...	...	2	...	1	...	32
124	13	170	200	3	...	...	...	26	3	3	...	...	...	3	1	1	...	25	1	301	425	33
67	3	81	51	4	...	...	...	12	4	14	...	53	26	7	1	...	...	10	2	178	243	34
117	15	30	14	9	1	...	...	19	3	11	2	28	4	87	4	16	...	115	20	550	742	35
62	5	60	39	...	...	...	...	...	...	...	...	...	...	1	...	...	...	4	...	93	175	36
21	2	7	8	...	...	...	...	2	...	...	...	...	...	...	...	...	...	3	...	28	59	37
27	...	23	10	...	...	...	...	...	...	...	...	...	...	...	...	...	...	...	...	23	65	38
...	...	4	2	...	...	...	...	...	...	...	...	...	...	...	...	...	...	...	...	...	4	39
13	...	44	21	2	...	...	...	...	...	1	...	...	...	...	...	...	...	1	..	60	75	40
69	...	5	...	...	...	...	...	...	...	...	...	...	...	...	...	...	...	...	...	54	117	41
26	...	25	12	...	...	...	...	...	...	...	...	...	...	...	...	...	...	1	...	49	69	42
67	2	59	75	1	...	...	...	4	...	...	...	...	...	13	...	...	...	7	...	124	169	43
25	1	43	33	...	...	...	...	2	2	...	...	...	...	1	...	...	...	1	...	64	91	44
130	13	48	18	2	...	...	...	12	2	...	...	...	...	4	1	...	...	7	...	130	253	45

PRIMARY CENSUS ABSTRACT

L.C. No.	Name of Village/ Town/ Ward/ Urban Block	Area of village in acres and of town/ ward in Km²	Occupied residential houses	Total No.of households	Total Population (including institutional and houseless population) P	M	F	Scheduled Castes M	F	Scheduled Tribes M	F	Literate and educated persons M	F	(I-IX) Total Workers M	F
1	2	3	4	5	6	7	8	9	10	11	12	13	14	15	16
46	Gokla	555.00	29	29	158	79	79	...	...	34	31	12	3	38	21
47	Gursi	2,255.00	141	141	666	347	319	95	86	30	24	142	55	210	147
48	Ramkhiriya (Sarsala)	872.00	40	40	252	128	124	...	...	42	48	36	2	66	16
49	Sarsala	3,398.00	40	40	390	217	173	2	1	10	6	70	18	106	30
50	Kerpani (Narmadaghat)	2,111.00	364	372	1,825	944	881	97	91	45	49	294	105	499	78
51	Amapani	253.00	14	14	24	17	7	...	...	7	6	8	1	13	...
52	Bandhi (Pithehara)	2,110.00	101	101	488	258	230	27	24	105	100	103	30	150	50
53	Bildha	1,374.00	23	23	121	52	69	1	5	50	64	5	2	38	14
54	Murga Kheda	938.00	124	124	647	338	309	49	39	36	30	102	12	189	19
55	Barurewa (Murga Kheda)	733.00	23	23	128	75	53	...	...	...	...	17	...	46	7
56	Pithehara (Bandho)	614.00	66	67	323	161	162	11	8	7	6	50	11	104	10
57	Bichua (Pithehara)	366.00	20	20	103	55	48	...	...	...	...	7	...	25	11
58	Hadikat	307.00	36	50	158	90	68	3	2	52	43	17	2	57	37
59	Jhilpini	1,190.00	34	34	176	98	78	4	4	69	53	17	4	61	48
60	Panari	575.00	...	...	...	...	Uninhabited			...	...	...	...	...	...
61	Dhana	600.00	42	47	231	121	110	11	7	75	68	30	7	73	57
62	Jotkheda	1,409.00	54	54	293	148	145	13	10	36	40	28	3	85	22
63	Dongargaon (Jotukheda)	1,253.00	71	75	384	202	182	30	24	13	12	45	14	96	42
64	Malkuhi	1,710.00	39	40	170	93	77	6	5	54	49	16	2	55	11
65	Vikrampur	924.00	30	33	167	87	80	...	...	38	32	2	...	41	7
66	Bandroha	4,464.00	57	58	333	164	169	5	3	81	46	23	...	79	58
67	Hirapur	1,078.00	68	73	423	203	220	28	24	42	41	74	28	100	14
68	Amoda	737.00	72	73	349	182	167	...	...	46	44	33	2	85	38
69	Kurela	849.00	34	44	226	110	116	1	1	53	56	23	2	53	12
70	Rohni	1,290.00	26	26	153	79	74	12	14	29	24	4	1	40	13
71	Mehka (Dhana)	699.00	...	...	...	...	Uninhabited			...	...	...	...	...	...
72	Dhana (Mehka)	391.00	15	15	85	50	35	17	15	...	...	17	1	30	1
73	Gudwara	1,209.00	58	58	352	184	168	4	4	36	36	50	13	98	11
74	Jhamar	687.00	333	357	1,887	1,004	883	43	34	21	16	352	74	487	89
75	Gadariya Kheda	673.00	42	42	277	153	124	4	4	...	...	79	30	76	3
76	Chandpura	1,409.00	119	119	526	285	241	26	32	37	29	110	35	149	33
77	Ghatpipariya	1,015.00	112	112	671	351	320	27	22	...	...	105	22	182	70
78	Ghughri	918.00	17	17	97	45	52	14	17	8	6	20	1	23	13
79	Bamhori	1,705.00	169	169	910	469	441	75	76	...	2	185	42	249	20
80	Malahpipariya	1,790.00	118	185	834	432	402	57	54	...	...	150	66	219	38
81	Badguwan	940.00	85	86	387	198	189	26	25	...	...	68	32	102	85
82	Bargi	803.00	30	47	259	129	130	14	8	...	...	58	36	67	64
83	Nayagaon	3,366.00	199	219	1,189	641	548	245	221	...	...	230	46	324	61
84	Machwara	1,160.00	122	123	747	378	369	62	73	...	...	138	57	218	18
85	Murachh	1,203.00	196	196	1,091	574	517	19	30	...	...	198	64	257	47
86	Karhaiya	1,084.00	106	110	750	380	370	33	37	...	...	77	12	213	111
87	Khairi	848.00	...	...	...	...	Uninhabited			...	...	...	...	...	...
88	Tindani	1,643.00	179	180	1,056	566	490	195	151	...	...	232	44	288	38
89	Gwari	157.00	...	...	...	...	Uninhabited			...	...	...	...	...	...
90	Sagouni Khurd	978.00	60	65	360	171	189	8	10	6	8	38	5	86	6
91	Dhamna	3,084.00	233	233	1,132	636	496	80	66	15	7	275	84	312	55
92	Khapa	683.00	153	154	804	431	373	82	61	13	10	142	44	215	17
93	Mehka Khapa	680.00	27	27	160	82	78	21	18	...	...	8	2	36	2
94	Tindni	853.00	64	65	374	194	180	31	26	3	2	64	11	102	23
95	Ranipindrai	922.00	96	97	541	272	269	22	23	5	5	74	16	158	17

NARSIMHAPUR TAHSIL

Workers																						
I		II		III		IV		V (a)		V (b)		VI		VII		VIII		IX		X Non-Workers		L.C. No.
M	F	M	F	M	F	M	F	M	F	M	F	M	F	M	F	M	F	M	F	M	F	
17	18	19	20	21	22	23	24	25	26	27	28	29	30	31	32	33	34	35	36	37	38	1
30	12	7	9	...	...	...	...	1	...	...	...	...	...	...	...	...	...	...	...	41	58	46
132	88	58	58	3	1	...	...	4	...	3	...	...	...	3	...	...	...	7	...	137	172	47
38	...	27	16	1	...	...	...	...	...	...	...	...	...	...	...	...	...	...	...	62	108	48
77	1	26	28	1	1	...	...	...	...	...	...	...	...	...	...	...	...	2	...	111	143	49
227	12	164	62	1	...	...	...	51	2	1	...	...	...	16	...	1	...	38	2	445	803	50
6	...	...	...	6	...	...	...	...	...	...	...	...	...	...	...	...	...	1	...	4	7	51
73	5	58	45	4	...	...	...	8	...	...	...	...	...	1	...	...	...	6	...	108	180	52
31	5	6	9	1	...	...	...	...	...	...	...	...	...	...	...	...	...	...	...	14	55	53
119	2	47	11	...	...	...	...	17	2	...	...	...	...	1	1	1	...	4	3	149	290	54
30	...	16	7	...	...	...	...	...	...	...	...	...	...	...	...	...	...	...	...	29	46	55
69	...	17	8	2	...	...	...	9	...	...	...	...	...	2	2	...	...	5	...	57	152	56
14	...	10	11	...	...	...	...	...	...	...	...	...	...	...	...	...	...	1	...	30	37	57
12	...	21	28	13	9	...	..	1	...	2	...	...	...	4	...	1	...	3	...	33	31	58
19	3	37	45	1	...	...	...	2	...	...	...	...	...	1	...	...	...	1	...	37	30	59
...	...	...	...	...	...	...	...	Uninhabited					...	...	...	...	...	...	...	...	...	60
22	2	34	49	11	5	...	...	2	...	...	...	...	...	...	...	...	...	4	1	48	53	61
16	...	62	22	1	..	...	...	1	...	1	...	...	...	1	...	...	...	3	...	63	123	62
60	2	25	40	5	...	...	..	3	...	...	...	...	...	...	...	...	...	3	...	106	140	63
34	1	7	5	10	4	...	...	1	1	...	...	...	...	...	...	...	...	3	...	38	60	64
26	3	9	3	6	1	...	...	...	...	...	...	...	...	...	...	...	...	...	...	46	73	65
47	26	25	31	1	...	...	...	1	...	...	...	...	...	...	...	...	...	5	1	85	111	66
50	4	27	8	3	1	...	...	5	...	...	...	...	...	8	...	...	...	7	1	103	206	67
46	15	34	23	1	...	...	...	...	...	...	...	...	...	...	...	1	...	3	...	97	129	68
50	2	7	9	...	...	...	...	1	1	...	...	...	...	...	...	...	...	...	...	52	104	69
26	4	12	7	...	...	...	...	1	1	...	...	...	1	...	...	...	...	1	...	39	61	70
...	...	...	...	...	...	...	...	Uninhabited					...	...	...	...	...	...	...	...	...	71
18	...	10	1	1	...	...	...	1	...	...	...	...	...	...	...	...	...	...	...	20	34	72
72	8	19	3	...	..	...	...	2	...	...	...	...	...	1	...	...	...	4	...	86	157	73
269	21	116	56	1	...	...	...	30	9	11	...	1	...	21	...	1	...	37	3	517	794	74
65	3	6	...	...	...	...	...	...	...	...	...	...	...	1	...	1	...	3	...	77	121	75
75	...	48	27	3	...	...	...	11	4	...	...	...	...	5	2	...	...	7	...	136	208	76
100	23	61	43	2	...	...	...	8	...	4	4	...	...	...	...	...	...	7	...	169	250	77
16	8	6	5	...	...	...	...	...	...	...	...	...	...	...	...	...	...	1	...	22	39	78
137	...	67	19	2	...	...	...	...	...	20	...	...	...	10	1	...	...	13	...	220	421	79
149	22	54	14	...	...	...	...	5	1	...	...	...	...	6	...	...	...	5	1	213	364	80
51	7	50	78	...	...	...	...	...	...	...	...	...	...	...	...	...	...	1	...	96	104	81
39	3	25	61	...	...	...	...	...	...	...	...	...	...	...	...	...	...	3	...	62	66	82
164	19	54	21	18	8	...	...	26	4	7	...	...	...	13	2	1	...	41	7	317	487	83
140	4	66	10	...	...	...	...	6	3	...	...	...	...	...	...	...	..	6	1	160	351	84
185	8	51	33	...	...	...	...	5	2	10	..	...	...	3	1	...	...	3	3	317	470	85
137	3	63	108	2	...	...	...	8	...	...	...	...	...	...	...	...	...	3	...	167	259	86
...	...	...	...	...	...	...	...	Uninhabited					...	...	...	...	...	...	...	...	...	87
159	10	80	25	13	...	...	...	22	3	...	...	...	...	7	...	...	...	7	...	278	452	88
...	...	...	...	...	...	...	...	Uninhabited					...	...	...	...	...	...	...	...	...	89
75	1	8	...	...	...	...	...	2	5	1	...	...	...	...	...	...	...	...	...	85	183	90
133	16	87	27	3	...	...	...	37	1	1	...	...	...	12	1	1	...	38	10	324	441	91
142	9	41	7	4	...	...	...	12	...	...	...	..	...	2	...	...	...	14	1	216	356	92
25	2	10	...	...	...	...	...	...	...	...	...	...	...	...	...	1	...	...	...	46	76	93
70	5	28	18	...	...	...	...	3	...	...	...	...	...	...	...	...	...	1	...	92	157	94
114	...	29	16	1	...	...	...	9	1	...	...	...	...	...	...	..	...	5	...	114	252	95

PRIMARY CENSUS ABSTRACT

L.C. No.	Name of Village/ Town/ Ward/ Urban Block	Area of village in acres and of town/ ward in Km²	Occupied residential houses	Total No. of households	Total Population (including institutional and houseless population) P	M	F	Scheduled Castes M	F	Scheduled Tribes M	F	Literate and educated persons M	F	(I-IX) Total Workers M	F
1	2	3	4	5	6	7	8	9	10	11	12	13	14	15	16
96	Supla	1,827.00	97	99	562	304	258	43	38	...	...	109	34	147	54
97	Dundipindrai	753.00	31	31	191	101	90	8	7	...	...	29	4	70	29
98	Sagouni Khurd	890.00	103	103	530	273	257	66	58	...	...	122	49	143	11
99	Sagouni Kalan	1,421.00	90	90	354	178	176	47	38	15	18	63	24	94	6
100	Dhubghat	1,589.00	39	39	233	124	109	48	44	36	34	16	3	62	1
101	Gargata	1,342.00	67	67	367	201	166	85	68	10	14	87	23	108	22
102	Sagouni Kalan	698.00	33	33	208	109	99	38	35	22	25	30	5	56	9
103	Bamhori	989.00	64	66	348	179	169	47	43	...	...	36	1	145	2
104	Gararu	1,110.00	75	77	412	224	188	11	7	...	...	69	16	111	53
105	Imaliya	746.00	85	91	532	274	258	25	30	...	...	109	28	171	48
106	Naya Kheda	1,751.00	124	127	684	353	331	56	43	6	3	132	33	179	10
107	Ghurpur	494.00	102	106	582	291	291	17	27	3	5	58	8	143	36
108	Jhamar	887.00	61	64	425	208	217	3	3	...	...	16	3	124	69
109	Chinki	1,745.00	148	150	772	408	364	78	61	...	...	110	30	207	49
110	Samnapur	881.00	163	164	747	381	366	18	18	...	...	113	38	221	121
111	Mehguwan	398.00	4	4	25	11	14	5	5	...	...	7	1	7	3
112	Piparha	1,795.00	48	49	308	157	151	...	...	121	112	6	...	78	58
113	Mehad	102.00	...	...	...	...	Uninhabited			...	...	...	...	...	...
114	Gwari	465.00	100	101	606	310	296	31	20	1	...	65	9	177	75
115	Umariya	4,024.00	291	292	1,442	730	712	91	88	22	21	360	146	415	154
116	Ratikarar Khurd	992.00	18	18	138	81	57	...	...	...	...	12	...	38	12
117	Deori Khurd	1,065.74	...	...	...	...	Uninhabited			...	...	...	...	...	...
118	Ratikarar Kalan	1,648.63	157	157	832	420	412	69	49	12	12	136	38	233	76
119	Dewa Kachhar	1,256.63	86	86	526	301	225	42	38	31	23	113	22	156	50
120	Rewanagar	860.65	44	44	254	137	117	1	3	2	4	36	15	78	22
121	Kheirua	1,035.72	37	37	183	90	93	8	9	31	32	25	1	50	20
122	Pipariya	774.58	90	90	517	260	257	33	34	...	...	102	30	126	25
123	Khairi	1,643.50	45	45	231	122	109	22	9	4	8	48	21	61	20
124	Gurariya	452.42	5	5	29	16	13	7	10	...	...	10	...	8	4
125	Lutwara	149.16	5	5	25	12	13	...	...	2	3	6	3	5	...
126	Mahalpura	353.11	19	19	100	56	44	11	7	1	1	15	6	25	1
127	Meregaon	673.83	24	24	87	43	44	7	...	...	11	15	3	25	11
128	Kodsa	600.69	114	115	574	291	283	32	32	21	23	138	62	147	70
129	Deguwan	250.68	2	2	21	13	8	...	...	...	...	4	...	6	...
130	Bansadehi	346.20	27	27	107	58	49	16	13	25	25	23	5	32	6
131	Baskheda	382.77	23	23	104	56	48	...	...	38	30	10	8	31	11
132	Imaliya	489.76	62	63	317	157	160	68	68	10	10	35	8	74	24
133	Johriya	495.09	53	53	283	147	136	15	12	13	16	57	10	68	11
134	Gohgaonri	708.10	119	119	652	331	321	84	75	35	39	132	64	156	21
135	Lakhatkiya	159.05	...	...	...	...	Uninhabited			...	...	...	...	...	...
136	Rankai	1,089.05	242	242	1,454	728	726	62	59	...	...	381	104	329	45
137	Pipariya	1,193.24	158	158	980	519	461	47	48	44	45	264	97	276	15
138	Basedi	1,303.59	47	62	358	196	162	33	38	23	29	67	7	99	2
139	Janor	693.97	82	118	632	307	325	38	34	52	61	127	43	160	46
140	Kathotiya	3,340.55	183	244	1,319	688	631	72	58	23	28	256	90	349	60
141	Bhugwara	1,000.66	128	128	682	355	327	21	24	31	23	182	76	170	54
142	Gidhwani	1,400.19	118	118	576	305	271	27	24	30	21	75	22	161	79
143	Joba	715.71	117	117	615	304	311	34	31	33	28	115	57	132	65
144	Chamruwa	469.72	10	10	59	30	29	6	3	...	...	13	5	14	4
145	Sasbahu	882.40	125	125	785	400	385	77	78	...	...	145	50	235	96

Workers																					
I		II		III		IV		V (a)		V (b)		VI		VII		VIII		IX		X Non-Workers		L.C. No.
M	F	M	F	M	F	M	F	M	F	M	F	M	F	M	F	M	F	M	F	M	F	
17	18	19	20	21	22	23	24	25	26	27	28	29	30	31	32	33	34	35	36	37	38	1
83	14	37	39	8	...	...	...	5	...	...	...	...	...	...	...	3	...	11	1	157	204	96
53	8	7	16	4	1	...	...	...	...	4	4	...	...	1	...	...	...	1	...	31	61	97
98	6	24	5	..	...	...	...	15	...	...	...	...	...	2	...	...	...	4	...	130	246	98
50	3	38	3	....	...	...	...	5	...	1	...	...	...	...	...	...	...	...	...	84	170	99
46	...	15	1	...	...	...	...	...	...	...	...	...	...	...	...	...	...	1	...	62	108	100
61	2	43	20	...	...	...	...	1	...	...	...	...	...	...	...	...	...	3	...	93	144	101
32	...	23	9	...	...	...	...	...	...	...	...	...	...	...	...	...	...	1	...	53	90	102
82	1	9	1	..	...	...	...	1	...	...	...	...	...	...	...	...	...	53	...	34	167	103
61	7	42	44	...	...	...	...	1	...	...	...	...	...	...	...	...	...	7	2	113	135	104
108	8	44	38	...	...	...	...	5	1	...	...	...	...	12	1	...	...	2	...	103	210	105
84	1	41	6	...	...	...	...	39	3	...	...	...	...	2	...	...	...	13	...	174	321	106
65	3	53	30	5	...	...	...	8	1	...	...	...	...	5	1	...	...	7	1	148	255	107
52	2	68	67	1	...	...	...	...	...	...	...	...	...	1	...	...	...	2	...	84	148	108
111	2	82	46	2	...	...	...	7	...	...	...	...	...	1	1	...	...	4	...	201	315	109
121	50	80	70	1	...	...	...	6	1	1	...	...	...	3	...	...	...	9	...	160	245	110
2	...	4	3	...	...	...	...	1	...	...	...	...	...	...	...	...	...	...	...	4	11	111
41	17	35	41	1	...	...	...	1	...	...	...	...	...	...	...	...	...	...	...	79	93	112
...	...	...	...	...	...	...	...	...	Uninhabited					...	...	...	...	...	...	...	...	113
112	43	30	21	23	10	...	...	5	...	...	...	...	...	...	...	...	...	7	1	133	221	114
225	76	79	47	16	3	...	...	28	11	13	2	...	...	17	8	1	...	36	7	315	558	115
27	...	11	12	...	...	...	...	...	...	...	...	...	...	...	...	...	...	...	...	43	45	116
...	...	...	...	...	...	...	...	...	Uninhabited					...	...	...	...	...	...	...	...	117
134	4	66	61	...	...	...	...	20	10	...	...	...	...	2	...	...	...	11	1	187	336	118
76	5	71	44	...	...	...	...	6	...	...	...	...	...	1	...	...	...	2	1	145	175	119
33	2	41	18	1	2	...	...	...	...	1	...	...	...	...	...	...	...	2	...	59	95	120
36	2	13	18	...	...	...	...	...	...	...	...	...	...	...	...	...	...	1	...	40	73	121
100	6	15	14	1	...	...	...	5	2	2	...	...	...	...	1	...	...	3	2	134	232	122
38	1	20	19	1	...	...	...	...	...	...	...	...	...	...	...	...	...	2	...	61	89	123
5	...	3	4	...	...	...	...	...	...	...	...	...	...	...	...	...	...	...	...	8	9	124
3	...	2	...	...	...	...	...	...	...	...	...	...	...	...	...	...	...	...	...	7	13	125
12	1	11	...	...	...	...	...	...	...	...	...	...	...	...	...	...	...	2	...	31	43	126
4	...	20	11	...	...	...	...	...	...	...	...	...	...	...	...	...	...	1	...	18	33	127
74	20	59	50	1	...	...	...	3	...	3	...	...	...	1	...	...	...	6	...	144	213	128
6	...	...	...	...	...	...	...	...	...	...	...	...	...	...	...	...	...	...	...	7	8	129
11	2	19	4	...	...	...	...	...	...	...	...	...	...	1	...	...	...	1	...	26	43	130
4	1	27	10	...	...	...	...	...	...	...	...	...	...	...	...	...	...	...	...	25	37	131
19	4	51	20	...	...	...	...	2	...	...	...	...	...	...	...	...	...	2	...	83	136	132
32	3	28	8	...	...	...	...	2	...	...	...	...	...	1	...	1	...	4	...	79	125	133
72	4	68	17	...	...	...	...	7	...	1	...	...	...	4	...	...	...	4	...	175	300	134
...	...	...	...	...	...	...	...	...	Uninhabited					...	...	...	...	...	...	...	...	135
219	8	89	37	...	...	...	...	3	...	1	...	...	...	...	...	1	...	16	...	399	681	136
148	7	98	5	...	...	...	...	12	1	...	...	...	...	6	1	1	...	11	1	243	446	137
61	2	37	...	...	...	...	...	1	...	...	...	...	...	...	...	...	...	...	...	97	160	138
84	5	57	40	1	...	...	...	11	1	...	...	...	...	...	...	...	...	7	...	147	279	139
177	12	80	31	3	...	...	...	19	2	5	10	36	...	7	...	1	...	21	5	339	571	140
99	9	52	44	...	...	...	...	1	1	4	...	...	...	...	...	1	...	13	...	185	273	141
73	9	75	61	...	...	...	...	2	...	...	...	...	...	2	...	...	...	9	9	144	192	142
58	11	49	44	...	...	...	...	12	6	6	...	1	...	1	...	...	...	5	4	172	246	143
10	1	3	3	...	...	...	...	...	...	...	...	...	...	...	...	...	...	1	...	16	25	144
144	20	64	72	6	1	...	...	4	...	7	1	...	...	3	...	...	...	7	2	165	289	145

PRIMARY CENSUS ABSTRACT

L.C. No.	Name of Village/ Town/ Ward/ Urban Block	Area of village in acres and of town/ ward in Km²	Occupied residential houses	Total No. of households	Total Population (including institutional and houseless population) P	M	F	Scheduled Castes M	F	Scheduled Tribes M	F	Literate and educated persons M	F	(I-IX) Total Workers M	F
1	2	3	4	5	6	7	8	9	10	11	12	13	14	15	16
146	Mohad	1,773·10	269	310	1,778	894	884	169	154	46	48	462	190	435	146
147	Amheta	1,043·10	59	71	460	233	227	28	38	13	13	88	51	110	23
148	Khiriya	466·13	36	43	255	134	121	55	52	21	18	32	13	77	34
149	Biner	668·76	43	56	318	166	152	11	13	...	...	70	41	63	18
150	Karoda	822·50	44	44	234	129	105	58	40	5	5	32	12	59	12
151	Baghwar	2,240·50	210	251	1,254	656	598	162	144	85	76	341	191	348	121
152	Bamhori	723.64	98	131	664	342	322	63	58	55	49	130	82	189	56
153	Amgaon	1,423.29	549	554	3,007	1,557	1,450	262	243	103	95	831	485	741	286
154	Barodiya	292.96	22	22	141	76	65	...	...	16	9	29	8	36	22
155	Tinsara	513.54	80	80	475	246	229	46	44	14	15	75	30	132	54
156	Simariya Khurd	576.15	5	5	31	13	18	...	...	...	...	5	1	8	6
157	Pipariya	879.97	205	207	1,122	581	541	125	121	5	2	161	81	308	32
158	Simariya Kalan	1,325.81	174	174	958	504	454	102	102	...	...	230	91	252	83
159	Gobargaon	1,249·38	104	117	709	366	343	64	61	43	27	139	59	188	93
160	Nayakheda	396.02	177	177	1,055	528	527	25	16	2	1	256	87	268	27
161	Basadehi	333.65	192	193	988	527	461	197	154	23	20	183	62	276	112
162	Jiragora	494.61	...	...	...	...	Uninhabited				...	...	...	...	...
163	Baheriya	504 54	4	4	33	17	16	8	10	...	...	2	1	8	7
164	Dilheri	11,235·64	57	57	355	197	158	...	3	187	146	28	5	105	79
165	Awariya	327.26	7	7	40	23	17	7	7	3	3	7	1	11	1
166	Khiriya	653.51	95	95	539	279	260	50	44	3	3	127	69	138	13
167	Basoda	230.16	8	8	47	19	28	5	4	...	..	5	3	10	2
168	Barha	1,261.29	187	187	985	521	464	102	100	16	10	253	79	284	47
169	Hardgaon	1,417·23	33	43	224	110	114	1	5	35	28	28	8	57	36
170	Simariya	994.73	9	16	96	52	44	...	...	44	42	12	1	29	11
171	Kerpani	378.54	2	2	9	4	5	...	...	...	...	...	...	3	2
172	Bandhi	687.95	...	...	...	...	Uninhabited				...	...	...	...	...
173	Niwari	1,587.97	210	258	1,394	707	687	83	75	6	8	394	183	371	74
174	Nanori	741.45	30	37	201	92	109	27	37	...	...	33	10	59	10
175	Mehgawan	655.96	43	43	235	110	125	14	14	42	64	33	5	68	11
176	Bichhua Kalan	637.21	52	53	262	134	128	5	12	102	93	41	7	79	5
177	Gawari Kalan	1,818·54	37	41	212	108	104	5	4	72	76	28	2	70	3
178	Khapa	951.86	12	12	52	28	24	...	...	28	24	1	...	14	...
179	Pipariya	465.24	54	68	352	179	173	27	27	7	7	50	5	104	32
130	Kandhrpur	1,050·59	79	105	520	262	258	4	4	13	15	118	55	139	31
181	Belkhedi	690.02	19	20	145	86	59	4	...	5	6	39	18	49	4
182	Jatlapur	519.24	33	55	295	164	131	100	66	17	8	37	24	93	28
183	Karhaiya	246.20	3	5	21	9	12	4	8	...	...	3	1	7	6
184	Kaudiya	210.21	...	...	...	...	Uninhabited				...	...	...	...	...
185	Kosam Kheda	579.71	67	109	637	337	300	93	88	12	10	151	62	161	64
186	Bichua Khurd	417.10	...	...	...	...	Uninhabited				...	...	...	...	...
187	Rahli	807.18	65	65	394	218	176	8	6	2	...	113	37	107	2
188	Kapuri	1,201.08	192	228	1,017	540	477	70	52	72	58	249	124	257	93
189	Tighra	188.30	4	7	10	6	4	...	...	4	3	1	...	5	3
190	Mainawari	576.75	55	72	280	162	118	35	27	32	25	55	25	83	10
191	Pipariya	492,75	16	18	100	54	46	9	16	11	4	16	7	29	4
192	Gondi Dhubghat	415.78	12	12	78	41	37	...	...	2	4	12	4	20	4
193	Kartaj	834.40	104	118	544	276	268	72	60	35	36	81	52	132	29
194	Deori Kalan	2,275.00	64	78	479	236	243	29	26	107	104	79	21	128	8
195	Kukwara	444.00	24	24	137	69	68	15	8	9	13	15	15	35	3

Workers																		Non Workers		L.C. No.
I		II		III		IV		V (a)		V (b)		VI		VII		VIII		IX		X		
M	F	M	F	M	F	M	F	M	F	M	F	M	F	M	F	M	F	M	F	M	F	
17	18	19	20	21	22	23	24	25	26	27	28	29	30	31	32	33	34	35	36	37	38	1
205	26	154	99	...	...	...	...	23	10	3	...	...	...	6	...	1	...	43	11	459	738	146
64	4	31	19	...	...	...	...	2	...	4	...	...	...	1	...	...	...	8	...	123	204	147
21	2	46	32	...	...	...	...	...	...	6	...	...	...	1	...	...	...	3	...	57	87	148
45	3	17	14	...	...	...	...	...	...	...	...	...	...	...	...	...	...	1	1	103	134	149
14	2	43	10	...	...	...	...	...	...	...	...	...	...	...	...	...	...	2	...	70	93	150
169	14	115	89	1	2	...	...	26	7	...	...	...	...	3	1	2	...	32	8	308	477	151
73	4	108	50	...	...	...	...	6	1	...	...	...	...	...	...	...	...	2	1	153	266	152
155	17	268	174	10	1	...	...	92	34	20	5	6	...	94	20	9	...	87	35	816	1,164	153
24	12	11	10	...	...	...	...	...	...	...	...	...	...	...	...	...	...	1	...	40	43	154
67	22	50	31	...	...	...	...	2	...	5	1	...	...	1	...	...	...	7	...	114	175	155
8	6	...	...	...	...	...	...	...	...	...	...	...	...	...	...	...	...	...	...	5	12	156
161	4	115	28	...	...	...	...	9	...	...	...	...	...	2	...	...	...	21	...	273	509	157
105	12	68	57	7	2	...	...	46	6	...	...	...	...	6	1	...	...	20	5	252	371	158
86	33	86	58	...	...	...	...	12	...	...	...	...	...	...	...	...	...	4	2	178	250	159
212	4	34	21	3	...	...	...	6	1	...	...	...	...	1	...	...	...	12	1	260	500	160
115	14	86	85	29	...	...	...	19	6	3	...	...	...	2	...	2	...	20	7	251	349	161
...	...	...	...	...	...	...	...	Uninhabited					...	...	...	...	...	...	...	...	...	162
4	3	...	...	...	...	...	...	4	4	...	...	...	...	...	...	...	...	...	...	9	9	163
53	4	40	67	8	2	...	...	...	2	4	...	...	...	...	...	...	...	...	4	92	79	164
3	...	8	1	...	...	...	...	...	...	...	...	...	...	...	...	...	...	...	...	12	16	165
62	1	59	12	1	...	...	...	8	...	1	...	...	...	...	...	...	...	7	...	141	247	166
6	...	3	2	...	...	...	...	...	...	...	...	...	...	...	...	...	...	1	...	9	26	167
147	7	88	35	16	...	...	...	7	4	...	...	1	...	9	...	...	...	16	1	237	417	168
23	10	26	26	5	...	...	...	...	...	...	...	...	...	2	...	...	...	1	...	53	78	169
18	7	4	4	6	...	...	...	...	...	...	...	1	...	...	...	...	...	...	...	23	33	170
1	2	...	...	..	...	...	...	...	...	...	...	...	...	2	...	...	...	...	...	1	3	171
...	...	...	...	...	...	...	...	Uninhabited					...	...	...	...	...	...	...	...	...	172
126	14	80	56	102	...	...	...	20	1	...	...	2	...	11	2	...	...	30	1	336	613	173
25	1	30	9	...	...	...	...	3	...	...	...	...	...	...	...	...	...	1	...	33	99	174
43	...	20	11	...	...	...	...	2	...	...	...	...	...	1	...	...	...	2	...	42	114	175
55	1	20	2	1	...	...	...	2	2	...	...	...	...	...	...	...	...	1	...	55	123	176
46	...	10	3	9	...	...	...	1	...	1	...	...	...	...	...	...	...	3	...	38	101	177
14	...	...	...	...	...	...	...	...	...	...	...	...	...	...	...	...	...	...	...	14	24	178
50	2	42	30	1	...	...	...	7	...	...	...	...	...	...	...	...	...	4	...	75	141	179
83	3	44	27	1	...	...	...	4	...	1	...	...	...	...	...	...	...	6	1	123	227	180
36	...	9	4	2	...	...	...	...	...	...	...	...	...	...	...	...	...	2	...	37	55	181
30	1	56	26	3	...	...	...	1	...	...	...	...	...	...	...	...	...	3	1	71	103	182
6	...	...	6	...	...	...	...	...	...	...	...	...	...	...	...	...	...	1	...	2	6	183
...	...	...	...	...	...	...	...	Uninhabited				...	...	...	...	...	...	...	...	...	...	184
101	20	50	40	...	...	...	...	8	4	...	...	...	...	...	...	...	...	2	...	176	236	185
...	...	...	...	...	...	...	...	Uninhabited				...	...	...	...	...	...	...	...	...	...	186
81	...	19	2	4	...	...	...	...	...	...	...	...	...	...	...	...	...	3	...	111	174	187
98	11	97	76	36	2	...	...	11	...	1	...	...	...	1	...	...	...	13	4	283	384	188
...	...	5	3	...	...	...	...	...	...	...	...	...	...	...	...	...	...	...	...	1	1	189
37	...	38	9	2	...	...	...	1	...	...	...	...	...	...	...	1	...	4	1	79	108	190
14	4	9	...	6	...	...	...	...	...	...	...	...	...	...	...	...	...	...	...	25	42	191
13	...	1	4	5	...	...	...	...	...	1	...	..	...	...	...	...	...	...	...	21	33	192
48	6	69	23	5	...	...	...	4	...	..	...	...	...	...	...	...	...	6	..	144	239	193
72	...	26	7	3	...	...	...	1	...	...	...	...	...	...	...	...	...	25	1	168	235	194
18	1	15	2	1	...	...	...	...	...	...	...	...	...	...	...	...	...	1	...	34	65	195

PRIMARY CENSUS ABSTRACT

L.C. No.	Name of Village/ Town/ Ward/ Urban Block	Area of village in acres and of town/ ward in Km²	Occupied residential houses	Total No. of households	Total Population (including institutional and houseless population) P	M	F	Scheduled Castes M	F	Scheduled Tribes M	F	Literate and educated persons M	F	(I-IX) Total Workers M	F
1	2	3	4	5	6	7	8	9	10	11	12	13	14	15	16
196	Rampipariya	1,822.00	144	144	810	408	402	67	61	43	45	133	31	187	15
197	Kumhadi	1,233·00	130	130	564	292	272	51	42	7	4	116	17	151	5
198	Surgi	751.00	76	76	433	235	198	2	5	82	66	18	1	103	21
199	Khari	1,405·00	104	104	564	294	270	78	73	34	35	137	82	117	16
200	Nandwara	1,189·00	26	26	173	90	83	30	27	...	...	18	...	50	...
201	Jarjola	1,210·00	60	60	312	155	157	27	31	10	6	38	6	80	13
202	Khamariya	1,454.00	126	126	844	425	419	10	16	...	...	44	4	209	61
203	Simariya	683.00	61	61	317	171	146	83	80	...	...	59	17	83	6
204	Karhaiya Kheda	783.00	25	25	141	77	64	6	7	3	5	2	1	38	15
205	Dedwara	471.00	4	4	13	9	4	...	...	1	...	5	...	6	...
206	Ronsara	489.00	333	347	1,483	802	681	102	94	118	114	463	216	391	61
207	Banskuari	209.40	35	45	246	138	108	63	39	30	24	59	40	62	1
208	Naktuwa	607.00	32	35	183	92	91	36	34	3	5	50	24	36	2
209	Magardha	592.00	143	143	827	426	401	54	50	55	48	218	74	204	33
210	Khamtara	1,143.00	149	149	824	411	413	85	80	55	62	172	65	196	16
211	Jhagarhai	744.00	69	89	183	98	85	16	9	12	16	12	3	45	28
212	Ranipipariya	1,518·00	69	89	506	261	245	59	51	27	32	93	41	134	65
213	Dhubghat	770.00	127	147	931	488	443	67	66	90	62	184	99	242	128
214	Singhpur	1,506·69	753	929	2,995	1,536	1,459	358	262	178	218	671	396	696	254
215	Kodsa	828.05	20	20	88	41	47	8	11	...	...	10	...	19	1
216	Lokipar	568.01	112	125	805	415	390	150	134	24	17	191	114	197	94
217	Durajpur	611.08	16	16	92	53	39	29	23	3	2	16	1	26	...
218	Simariya	457.45	69	69	375	187	188	74	64	...	...	62	7	99	8
219	Barkheda	828.05	52	52	281	152	129	47	41	7	4	38	15	78	12
220	Ramkhiriya	1,111.32	139	140	730	371	359	32	27	86	74	110	52	187	20
221	Hinotiya	1,905.53	84	84	418	219	199	57	49	72	58	45	...	112	39
222	Machamau	891.65	65	65	352	198	154	13	12	143	115	11	1	91	36
223	Mahalwada	1,033.94	...	...	...	...	Uninhabited				...	...	...	...	...
224	Gawari Khurd	542.54	...	...	...	...	Uninhabited				...	...	...	...	...
225	Datadongri	308.57	...	...	...	...	Uninhabited				...	...	...	...	...
226	Gadpehra	1,417·91	...	...	...	...	Uninhabited				...	...	...	...	...
227	Bhootpipariya	654.13	40	40	211	115	96	47	42	...	...	29	1	63	7
228	Barurewa	416.45	59	59	323	157	166	26	26	11	8	55	14	97	57
229	Bhensa	937 34	179	179	885	449	436	122	125	63	79	181	76	243	149
230	Pala	597.72	40	42	228	107	121	3	4	31	44	43	21	60	17
231	Kalyanpur	905.69	43	43	252	125	127	53	50	9	16	50	23	66	11
232	Kathotiya A	485 01	...	...	...	...	Uninhabited				...	...	...	...	...
233	Kathotiya B	212.95	...	...	...	...	Uninhabited				...	...	...	...	...
234	Jaitpur	587.60	27	27	118	68	50	...	...	61	44	9	1	35	6
235	Koda	1,167.45	27	27	104	52	52	...	...	52	52	9	4	27	2
236	Samnapur	497.56	54	83	533	249	284	38	39	59	86	105	43	141	88
237	Sawalrani	329.62	20	29	170	91	79	8	9	1	...	44	15	52	7
238	Chilachon Khurd	1,985.89	116	130	686	367	319	82	65	19	18	151	47	188	15
239	Nayakheda	459.93	41	49	292	156	136	52	59	13	15	42	18	83	29
240	Jharkhurpa	614.70	43	66	359	176	183	35	36	23	26	59	24	91	28
241	Dhawai	876.16	76	76	343	184	159	22	18	72	56	19	3	92	44
242	Gangai	552.07	15	16	104	54	50	8	7	2	3	13	4	29	...
243	Badgaon	276.83	40	44	243	129	114	67	61	39	35	15	1	61	25
244	Nawalgaon	1,099.00	67	69	581	278	303	28	32	105	123	70	11	164	98
245	Bahoripar	710.00	23	27	166	88	78	16	13	23	20	23	9	43	23

Workers																				
I		II		III		IV		V (a)		V (b)		VI		VII		VIII		IX		X Non Workers		L.C. No.
M	F	M	F	M	F	M	F	M	F	M	F	M	F	M	F	M	F	M	F	M	F	
17	18	19	20	21	22	23	24	25	26	27	28	29	30	31	32	33	34	35	36	37	38	1
142	5	36	19	1	...	...	...	4	...	...	...	...	...	1	...	...	...	3	...	221	387	196
114	2	20	...	...	...	...	...	6	...	...	...	...	...	1	...	...	...	10	3	141	267	197
81	7	12	11	5	1	...	...	...	...	...	...	2	...	...	...	...	...	3	2	132	177	198
62	6	24	6	1	...	...	...	10	2	4	...	1	...	5	1	5	...	5	1	177	254	199
46	...	4	...	...	...	...	...	...	...	...	...	...	...	...	...	...	...	...	...	40	83	200
43	1	35	12	...	...	...	...	...	...	...	...	1	...	...	...	...	...	1	...	75	144	201
110	2	96	59	...	...	...	...	...	...	...	...	...	...	...	...	...	...	3	...	216	358	202
60	...	20	6	...	...	1	...	...	...	...	...	...	...	...	...	...	...	2	...	88	140	203
18	...	20	15	...	...	...	...	...	...	...	...	...	...	...	...	...	...	...	...	39	49	204
4	...	2	...	...	...	...	...	...	...	...	...	...	...	...	...	...	...	...	...	3	4	205
12	...	56	28	14	...	...	...	14	2	14	...	4	...	27	...	110	...	140	31	411	620	206
40	...	17	1	...	...	...	...	...	...	...	...	1	...	...	...	...	...	4	...	76	107	207
11	...	22	2	...	...	...	...	...	...	...	...	...	...	1	...	1	...	1	...	56	89	208
92	14	71	...	2	...	...	...	18	2	1	...	...	...	3	...	2	...	15	17	222	368	209
80	5	50	5	6	3	...	...	13	2	5	...	4	...	4	...	5	...	29	1	215	397	210
21	1	24	27	...	...	...	...	...	...	...	...	...	...	...	...	...	...	...	...	53	57	211
71	5	56	60	...	...	...	...	3	...	...	...	...	...	...	...	...	...	4	...	127	180	212
95	19	129	108	3	...	...	...	2	1	...	...	...	...	3	...	1	...	9	...	246	315	213
142	6	327	220	8	...	...	...	94	8	2	...	1	...	27	6	15	...	80	14	840	1205	214
11	1	7	...	...	...	...	...	...	...	...	...	...	...	...	...	...	...	1	...	22	46	215
80	8	63	72	1	...	...	...	34	12	...	...	...	...	1	...	...	...	18	2	218	295	216
7	...	18	...	...	...	...	...	...	...	...	...	...	...	...	...	...	...	1	...	27	39	217
59	8	34	...	...	...	...	...	3	...	...	...	1	...	1	...	...	...	1	...	88	180	218
38	4	32	8	...	...	...	...	6	...	...	...	...	...	...	...	...	...	2	...	74	117	219
115	10	68	10	...	...	...	...	3	...	...	...	...	...	...	...	...	...	1	...	184	339	220
38	...	72	39	1	...	...	...	...	...	...	...	...	...	...	...	...	...	1	...	107	160	221
64	7	30	29	...	...	...	...	...	...	...	...	...	...	...	...	...	...	...	...	104	118	222
...	...	...	...	...	...	...	...	Uninhabited				...	...	...	...	...	...	...	...	...	...	223
...	...	...	...	...	...	...	...	Uninhabited				...	...	...	...	...	...	...	...	...	...	224
...	...	...	...	...	...	...	...	Uninhabited				...	...	...	...	...	...	...	...	...	...	225
...	...	...	...	...	...	...	...	Uninhabited				...	...	...	...	...	...	...	...	...	...	226
43	...	13	7	...	...	...	...	...	...	...	...	...	...	6	...	...	...	1	...	52	89	227
52	2	39	51	1	...	...	...	3	3	...	...	...	...	...	...	...	...	2	1	60	109	228
103	1	90	136	7	3	...	...	19	5	...	...	...	...	7	1	1	...	16	3	206	287	229
34	1	22	10	...	...	...	...	2	1	...	...	...	...	...	...	...	...	2	5	47	104	230
49	1	14	9	...	1	...	...	1	...	...	...	...	...	...	...	...	...	2	...	59	116	231
...	...	...	...	...	...	...	...	Uninhabited				...	...	...	...	...	...	...	...	...	...	232
...	...	...	...	...	...	...	...	Uninhabited				...	...	...	...	...	...	...	...	...	...	233
20	6	9	...	4	...	...	...	...	...	...	...	...	...	...	...	...	...	2	...	33	44	234
21	...	4	2	1	...	...	...	...	...	...	...	1	...	...	...	...	...	...	...	25	50	235
94	48	39	39	...	...	...	...	3	...	1	...	...	...	...	...	...	...	4	1	108	196	236
40	1	11	6	...	...	...	...	...	..	...	...	...	...	...	...	...	...	1	...	39	72	237
80	6	79	9	15	...	...	...	8	...	...	...	...	...	...	...	...	...	6	...	179	304	238
48	2	22	23	1	...	...	...	8	3	...	...	...	...	...	...	...	...	4	1	73	107	239
56	6	31	22	...	...	...	...	1	...	...	...	...	...	...	...	...	...	3	...	85	155	240
59	8	31	36	...	...	...	...	1	...	...	...	...	...	...	...	...	...	1	...	92	115	241
11	...	17	...	...	...	...	...	...	...	...	...	...	...	...	...	...	...	1	...	25	50	242
39	3	20	22	1	...	...	...	...	...	...	...	...	...	...	...	...	...	1	...	68	89	243
75	5	78	89	...	...	...	...	7	4	...	...	...	...	...	...	...	...	4	...	114	205	244
11	1	20	21	1	...	...	...	4	1	...	...	...	...	1	...	...	...	6	...	45	55	245

PRIMARY CENSUS ABSTRACT

L.C. No.	Name of Village/ Town/ Ward/ Urban Block	Area of village in acres and of town/ ward in Km²	Occupied residential houses	Total No. of households	Total Population (including institutional and houseless population)			Scheduled Castes		Scheduled Tribes		Literate and educated persons		(I-IX) Total Workers	
					P	M	F	M	F	M	F	M	F	M	F
1	2	3	4	5	6	7	8	9	10	11	12	13	14	15	16
246	Khurpa	2,501·00	209	271	1,277	641	636	108	114	168	192	264	124	361	237
247	Chilachon	517.00	88	102	472	239	233	8	7	73	75	74	20	130	66
248	Mudiya	698.00	99	99	476	242	234	42	48	18	14	92	15	125	17
249	Bagpondi	952.00	42	45	281	146	135	10	14	15	11	64	15	86	5
250	Beharpondi	609.00	42	42	442	224	218	52	60	13	7	78	14	129	7
251	Dangidhana	617.90	153	182	881	450	431	181	182	69	51	178	102	224	129
252	Hanumat Pondi	479.00	10	13	65	30	35	17	21	6	8	7	3	12	13
253	Murlipondi	502.00	74	85	390	185	205	39	50	15	22	102	38	92	43
254	Pansi	965.00	90	90	381	193	188	47	47	35	27	77	29	107	80
255	Singrampur	1,175.00	27	27	185	97	88	9	7	27	32	20	3	46	8
256	Bharwara	726.00	158	158	849	429	420	78	75	2	3	176	66	218	61
257	Sukha	908.00	9	9	44	25	19	...	...	7	4	3	...	15	13
258	Semra	812·00	27	27	124	58	66	16	21	18	16	18	6	35	28
259	Dokarghat	987.00	108	108	556	287	269	71	66	8	9	121	30	155	61
260	Andiya	244·00	58	59	351	168	183	12	13	...	...	20	4	97	2
261	Gotegaon	701.00	24	24	145	73	72	9	6	2	1	5	1	41	32
262	Dongargaon	1,085.00	127	128	769	393	376	60	57	38	35	110	31	228	46
263	Jhiri Kalan	772.00	45	46	227	120	107	4	4	14	12	30	2	61	4
264	Panjra	538.00	21	21	144	76	68	8	10	20	11	25	7	40	7
265	Surajgaon	1,603·00	80	80	432	233	249	33	32	25	26	81	38	121	12
266	Gutori	501·92	24	25	115	56	59	11	13	1	...	13	...	33	2
267	Jhiri Khurd	913·23	64	64	314	155	159	22	23	4	4	64	15	82	21
268	Malhaua	695.82	57	57	295	155	140	20	21	1	1	37	7	72	14
269	Belkheda	555·76	97	97	526	264	262	133	133	...	...	101	27	136	4
270	Bamhani	350·11	37	37	181	89	92	2	1	14	20	17	8	50	2
271	Ghatpindrai	1,450.91	178	178	982	517	465	123	119	11	16	229	75	256	72
272	Chirchita	418.42	29	29	146	64	82	4	6	15	8	27	16	45	19
273	Kap Kheda	622 57	39	39	216	112	104	14	20	...	...	20	7	60	23
274	Chhitaghat	314·47	28	28	148	75	73	9	13	4	5	16	...	42	12
275	Magardha	1,492·77	193	193	1,109	554	555	77	38	14	13	191	52	303	153
276	Belkhedi	1,892·54	227	228	1,116	561	555	135	130	23	25	248	68	262	85
277	Khanapur	417.83	17	22	124	58	66	4	3	12	15	12	4	33	23
278	Bahadurpur	906 07	...	...	...	...	Uninhabited			...	...	...	...	...	...
279	Bahoripar	1,180·97	135	135	744	379	365	97	84	31	31	157	55	187	81
280	Sahajpura	872.98	53	53	302	172	130	70	59	30	15	65	16	74	15
281	Shyamkheda	333.80	12	12	70	38	32	10	6	...	...	16	4	24	6
282	Lurehta	1,199·68	47	47	267	134	133	37	34	2	2	39	7	59	5
283	Chorakheda	800·81	113	113	692	350	342	34	41	37	34	172	80	178	34
284	Salaiya	631·79	43	43	232	130	102	46	34	10	12	54	21	64	7
285	Mahmadpur	766.90	46	54	272	137	135	22	18	25	33	67	21	70	19
286	Karhaiya	712·06	104	112	656	345	311	55	54	12	13	91	18	154	5
287	Sihora	1,008.14	16	16	123	63	60	2	3	60	53	10	...	31	2
288	Kanharpani	1,451.90	52	60	283	153	130	30	19	24	27	35	10	61	14
289	Babariya	501.05	56	56	285	161	124	9	6	12	13	85	23	74	26
290	Agariya	718.85	119	119	634	330	304	36	38	237	213	114	26	170	110
291	Bachai	960.29	106	114	534	281	253	37	40	52	51	143	51	145	39
292	Imjhiri	735.85	...	...	...	...	Uninhabited			...	...	...	...	...	...
293	Barpani	892.45	44	45	208	113	95	4	4	74	64	35	9	57	9
294	Bijauri	1,645.50	17	17	93	42	51	...	...	39	49	4	1	24	3
295	Piparpani	649.88	29	29	59	32	27	...	...	30	27	4	...	21	4

Workers																						
I		II		III		IV		V (a)		V (b)		VI		VII		VIII		IX		X Non Workers		L.C. No.
M	F	M	F	M	F	M	F	M	F	M	F	M	F	M	F	M	F	M	F	M	F	
17	18	19	20	21	22	23	24	25	26	27	28	29	30	31	32	33	34	35	36	37	38	1
96	5	211	226	...	...	...	...	9	1	...	...	...	...	2	...	1	...	42	5	280	399	246
58	7	58	59	...	...	...	...	9	...	...	...	...	...	...	...	1	...	4	...	109	167	247
53	4	70	13	...	...	...	...	1	...	...	...	...	...	...	...	...	...	1	...	117	217	248
52	2	33	3	...	...	...	...	...	...	...	...	...	...	...	...	...	...	1	...	60	130	249
64	1	59	4	...	...	...	...	5	2	...	...	...	...	...	...	...	...	1	...	95	211	250
75	7	108	116	1	...	...	...	12	2	...	...	...	...	9	...	1	...	18	4	226	302	251
9	2	3	11	...	...	...	...	...	...	...	...	...	...	...	...	...	...	...	...	18	22	252
40	5	41	33	...	...	...	...	4	2	...	...	1	...	5	1	...	...	1	2	93	162	253
38	8	52	70	...	...	...	...	1	1	1	...	8	...	...	...	...	...	7	1	86	108	254
42	5	3	3	...	...	...	...	...	...	...	...	...	...	...	...	...	...	1	...	51	80	255
129	17	44	42	1	...	...	...	8	2	...	...	3	...	...	...	5	...	28	...	211	359	256
12	13	3	...	...	...	...	...	...	...	...	...	...	...	...	...	...	...	...	...	10	6	257
16	...	19	28	...	...	...	...	...	...	...	...	...	...	...	...	...	...	...	...	23	38	258
76	14	54	43	...	...	...	...	7	2	...	...	3	...	1	...	2	...	12	2	132	208	259
75	2	21	...	...	...	...	...	...	...	...	...	...	..	...	...	...	...	1	...	71	181	260
33	25	8	7	...	...	...	...	...	...	...	...	...	...	...	...	...	...	...	...	32	40	261
183	28	23	15	...	...	...	...	13	2	...	...	3	1	1	...	...	...	5	...	165	330	262
45	3	16	1	...	...	...	...	...	...	...	...	...	...	...	...	...	...	...	...	59	103	263
31	2	8	4	...	...	...	...	...	...	...	...	...	...	1	...	...	...	...	1	36	61	264
54	6	63	6	...	...	...	...	...	...	...	...	...	...	...	...	1	...	3	...	112	237	265
24	1	7	1	...	...	...	...	1	...	...	...	...	...	...	...	...	...	1	...	23	57	266
50	4	31	15	1	...	...	...	...	1	...	...	...	...	...	...	...	...	...	1	73	138	267
54	4	13	10	...	...	...	...	...	...	...	...	...	...	...	...	4	...	1	...	83	126	268
79	1	40	2	...	...	...	...	9	1	1	...	...	...	...	...	...	...	7	...	128	258	269
17	...	31	2	...	...	...	...	...	...	...	...	...	...	...	...	...	...	2	...	39	90	270
134	3	72	55	...	...	...	...	15	9	5	...	9	...	2	2	6	...	13	3	261	393	271
22	7	20	12	...	...	...	...	...	...	1	...	...	...	...	...	...	...	2	...	19	63	272
35	5	24	18	...	...	...	...	...	...	...	...	...	...	...	...	...	...	1	...	52	81	273
35	4	6	8	...	...	...	...	...	...	...	...	...	...	...	...	...	...	1	...	33	61	274
179	78	103	73	...	...	...	...	5	2	5	...	...	...	1	...	...	...	10	...	251	402	275
124	18	95	66	...	1	...	...	20	...	...	...	...	...	10	...	1	...	12	...	259	470	276
8	...	18	23	5	...	...	...	...	...	...	...	...	...	...	...	...	...	2	...	25	43	277
...	...	...	...	...	...	...	...	...	Uninhabited					...	...	...	...	...	...	...	...	278
122	37	44	36	2	...	...	...	9	4	...	...	2	2	2	...	1	...	5	2	192	284	279
41	7	20	7	3	...	...	...	...	...	...	...	2	...	...	1	...	...	8	...	98	115	280
16	1	6	5	...	...	...	...	...	...	...	...	...	...	1	...	...	...	1	...	14	26	281
41	1	9	3	1	...	...	...	1	...	...	...	...	...	...	...	...	...	7	1	75	123	282
114	7	40	26	...	...	16	...	...	...	...	...	...	...	...	...	...	...	8	1	172	308	283
28	3	26	4	2	...	...	...	4	...	...	...	...	...	...	...	...	...	4	...	66	95	284
32	4	27	14	1	...	...	...	2	...	1	...	...	...	1	...	...	...	6	1	67	116	285
102	1	49	4	...	...	...	...	1	...	...	...	...	...	...	...	...	...	2	...	191	305	284
16	...	13	2	1	...	...	...	...	...	...	...	...	...	...	...	...	...	1	...	32	58	287
28	3	31	11	...	...	...	...	...	...	...	...	...	...	...	...	...	...	2	...	92	116	288
36	1	25	24	2	...	...	...	...	...	...	...	...	...	2	...	1	...	8	1	87	98	289
28	1	70	82	2	...	...	...	6	...	27	8	4	1	6	1	2	...	25	17	160	194	290
36	3	43	22	27	1	...	...	4	1	8	6	...	...	10	1	1	...	16	5	136	214	291
...	...	...	...	...	...	..	...	...	Uninhabited					...	...	...	...	...	...	...	...	292
47	8	5	1	1	...	...	...	2	...	...	...	...	...	...	...	...	...	2	...	56	86	293
20	1	4	2	...	...	...	...	...	...	..	...	...	...	...	..	...	...	...	...	18	48	294
15	3	4	1	1	...	...	...	...	...	...	...	...	...	...	...	...	...	1	...	11	23	295

PRIMARY CENSUS ABSTRACT

L.C. No.	Name of Village/ Town/ Ward/ Urban Block	Area of village in acres and of town/ ward in Km2	Occupied residential houses	Total No.of households	Total Population (including institutional and houseless population) P	M	F	Scheduled Castes M	F	Scheduled Tribes M	F	Literate and educated persons M	F	(I-IX) Total Workers M	F
1	2	3	4	5	6	7	8	9	10	11	12	13	14	15	16
296	Kishai	228.59	7	7	24	13	11	...	...	11	10	2	...	10	5
297	Singodi	1,647.14	26	26	158	89	69	...	...	72	69	23	2	52	3
298	Dugariya	1,529.77	22	22	102	52	50	...	...	52	50	15	2	33	27
299	Usri	1,376.33	84	84	441	215	226	13	9	93	104	60	17	120	21
300	Jamanjhiriya	445 56	9	11	48	21	27	8	10	13	17	...	...	10	7
301	Gourjhapar	1,117.34	22	22	134	72	62	...	...	68	61	8	2	38	8
302	Jatlapur	535.62	13	13	75	40	35	...	...	39	35	5	...	23	2
303	Ratomati	1,541.31	31	31	158	81	77	...	...	78	74	12	...	45	9
304	Gorakhpur	3,230.75	128	128	719	373	346	41	40	177	175	133	37	203	44
305	Bhurikhoh	716.00	11	11	56	30	26	...	...	30	26	...	...	18	13
306	Chawarpatha	792.00	15	15	104	48	56	48	56	...	...	5	1	28	16
307	Mehguwan	1,699.00	39	39	257	140	117	38	36	65	55	13	...	81	45
308	Jamuniya	501.00	16	16	108	58	50	1	1	57	49	2	...	27	25
309	Kodaras Kalan	1,545.00	57	57	294	158	136	30	32	99	77	36	16	98	50
310	Budhena	860.00	13	13	99	53	46	...	...	47	6	8	3	35	16
311	Charbaheriya	1,264.00	35	37	201	104	97	...	...	51	45	5	1	67	36
312	Nariya	856.00	31	31	198	97	101	...	...	81	77	19	7	58	54
313	Khamariya	1,723.00	50	50	291	149	142	25	25	84	81	18	2	85	66
314	Dhariya	1,436.00	82	82	235	118	117	20	23	65	61	11	1	73	61
	Dhariya		*27*	*27*	*199*	*98*	*101*	*20*	*23*	*58*	*56*	*11*	*1*	*65*	*51*
	Jogi Tola		*55*	*55*	*36*	*20*	*16*	...	...	*7*	*5*	...	...	*8*	*10*
315	Kodaras Khurd	655.00	35	37	228	115	113	6	3	94	94	6	3	64	58
316	Kana Udal	467.00	6	6	50	26	24	...	...	26	24	...	...	13	12
317	Mandwa	1,251.99	19	19	166	77	89	4	5	68	82	15	1	45	11
318	Palamundrai	1,166.44	35	35	229	108	121	9	9	76	88	23	1	54	42
319	Alod	1,921.11	39	39	197	98	99	5	4	72	78	17	1	49	33
320	Bichua	1,166.21	49	49	265	132	133	19	24	85	89	23	10	74	15
321	Sarra	949.95	39	39	252	122	130	2	2	118	127	17	3	72	40
322	Mundrai Kalan	1,372.88	50	50	327	157	170	24	16	85	34	34	7	88	86
323	Pindrai	1,635.85	46	46	222	125	97	1	...	97	82	21	...	65	8
324	Gohgaonri	1,181.52	39	39	230	126	104	3	4	34	28	20	...	62	9
325	Thuhari Khurd	148.06	...	...	...	...	Uninhabited			...	...	...	...	...	...
326	Pipariya	1,549.83	57	57	378	182	196	17	17	112	125	22	5	97	103
327	Thuhari Kalan	1,404.61	31	31	145	82	63	...	...	72	54	2	...	40	9
328	Madhpipariya	875.51	29	29	185	95	90	6	5	63	62	18	1	40	3
329	Karhaiya	1,027.88	39	39	200	106	94	8	5	46	39	23	4	63	66
330	Deonagar	1,594.55	129	129	658	360	298	46	33	51	43	197	61	198	144
331	Kenkara	338.17	7	7	31	17	14	...	...	17	14	4	...	12	10
332	Bakori	918.90	31	31	160	89	71	4	3	82	68	14	1	55	11
333	Bhandardon	1,073.00	20	20	102	53	49	8	4	45	45	1	...	26	3
334	Bhalpani	1,450.60	13	13	72	32	40	...	...	26	33	8	1	22	5
335	Salaiya	1,178.48	24	24	143	73	70	5	7	30	32	5	...	53	18
336	Richha	1,035.00	130	130	683	353	330	62	35	26	56	151	61	182	82
337	Keolari	1,099.00	24	30	147	73	74	1	6	36	28	22	11	45	33
338	Warheta	3,096.00	576	576	2,846	1,440	1,406	214	229	81	94	708	352	738	373
339	Pitehra	1,496.00	3	5	34	15	19	...	...	15	19	...	...	10	11
340	Basanpani	1,885.74	175	179	935	459	476	80	104	68	65	232	97	251	227
341	Bichua	540.24	43	47	231	110	121	6	9	29	29	53	21	66	16
342	Surwari	1,681.81	228	236	657	334	323	49	50	32	27	158	70	178	131
343	Mekh	2,295.66	270	315	1,484	727	757	165	164	100	104	339	169	336	146

Workers																						
I		II		III		IV		V (a)		V (b)		VI		VII		VIII		IX		X Non-Workers		L.C. No.
M	F	M	F	M	F	M	F	M	F	M	F	M	F	M	F	M	F	M	F	M	F	
17	18	19	20	21	22	23	24	25	26	27	28	29	30	31	32	33	34	35	36	37	38	1
8	4	2	1	...	...	...	...	...	...	...	...	...	...	...	...	...	...	...	...	3	6	296
34	...	5	3	2	...	...	...	10	...	...	...	...	...	...	...	1	...	...	...	37	66	297
30	24	3	3	...	...	...	...	...	...	...	...	...	...	...	...	...	...	...	...	19	23	298
80	...	21	17	4	...	...	...	4	2	...	...	...	...	...	1	1	...	10	1	95	205	299
2	2	7	5	...	...	...	...	...	...	...	...	...	...	...	...	...	...	1	...	11	20	300
29	2	9	6	...	...	...	...	...	...	...	...	...	...	...	...	...	...	...	...	34	54	301
20	...	2	2	...	...	...	...	...	...	...	...	...	...	...	...	...	...	1	...	17	33	302
36	2	4	7	2	...	...	...	1	...	...	...	...	...	...	...	...	...	2	...	36	68	303
106	...	52	40	9	...	...	...	18	3	3	...	...	...	5	1	1	...	9	...	170	302	304
18	...	...	13	...	...	...	...	...	...	...	...	...	...	...	...	...	...	...	...	12	13	305
25	...	3	16	...	...	...	...	...	...	...	...	...	...	...	...	...	...	...	...	20	40	306
72	13	5	32	1	...	...	...	3	...	...	...	...	...	...	...	...	...	...	...	59	72	307
27	6	...	19	...	...	...	...	...	...	...	...	...	...	...	...	...	...	...	...	31	25	308
71	...	23	50	1	...	...	...	1	...	...	...	...	...	...	...	...	...	2	...	60	86	309
27	...	8	16	...	...	...	...	...	...	...	...	...	...	...	...	...	...	...	...	18	30	310
62	15	5	21	...	...	...	...	...	...	...	...	...	...	...	...	...	...	...	...	37	61	311
42	40	14	14	...	...	...	...	...	...	...	...	...	...	...	...	...	...	2	...	39	47	312
53	42	22	20	1	...	...	...	4	3	...	...	...	...	3	1	...	...	2	...	64	76	313
56	53	13	8	...	...	...	...	3	...	...	...	...	...	...	...	...	...	1	...	45	56	314
48	*43*	*13*	*8*	...	...	...	...	*3*	...	...	...	...	...	...	...	...	...	*1*	...	*33*	*50*	
8	*10*	...	...	...	...	...	...	...	...	...	...	...	...	...	...	...	...	...	...	*12*	*6*	
48	44	10	12	1	...	...	...	4	2	...	...	...	...	...	...	...	...	1	...	51	55	315
11	5	2	7	...	...	...	...	...	...	...	...	...	...	...	...	...	...	...	...	13	12	316
43	1	1	10	...	...	...	...	...	...	...	...	...	...	...	...	...	...	1	...	32	78	317
40	18	12	21	...	...	...	...	...	...	...	...	1	2	...	...	...	...	1	1	54	79	318
37	23	7	10	1	...	...	...	1	...	...	...	...	...	1	...	...	...	2	...	49	66	319
44	1	27	14	...	...	...	...	1	...	...	...	...	...	...	...	...	...	2	...	58	118	320
51	...	20	40	...	...	...	...	...	...	...	...	...	...	...	...	...	...	1	...	50	90	321
53	52	31	34	1	...	...	...	2	...	...	...	...	...	...	...	...	...	1	...	69	84	322
46	8	11	...	6	...	...	...	...	...	...	...	...	...	1	...	...	...	1	...	60	89	323
48	2	11	6	1	...	...	...	1	1	...	...	...	...	...	...	...	...	1	...	64	95	324
...	...	...	...	...	...	...	...	...	...	Uninhabited				...	...	...	...	...	...	...	...	325
73	79	17	24	3	...	...	...	1	...	...	...	...	...	1	...	...	...	2	...	85	93	326
33	...	6	9	1	...	...	...	...	...	...	...	...	...	...	...	...	...	...	...	42	54	327
36	...	2	3	1	...	...	...	...	...	...	...	...	...	...	...	...	...	1	...	55	87	328
53	56	9	10	...	...	...	...	...	...	...	...	...	...	...	...	...	...	1	...	43	28	329
134	111	39	32	1	...	...	...	7	...	...	...	...	...	...	...	2	...	15	1	162	154	330
...	...	...	...	...	...	...	...	...	...	...	...	...	...	1	...	1	...	10	10	5	4	331
41	...	13	11	...	...	...	...	...	...	...	...	...	...	...	...	...	...	1	...	34	60	332
25	3	...	...	...	...	...	...	...	...	...	...	...	...	...	...	...	...	1	...	27	46	333
14	...	4	5	2	...	...	...	...	...	...	...	...	...	...	...	...	...	2	...	10	35	334
34	3	6	7	1	1	...	...	...	...	1	...	...	...	...	...	...	...	11	7	20	52	335
103	21	66	61	1	...	...	...	8	...	...	...	...	...	1	...	...	...	3	...	171	248	336
15	5	28	27	...	...	...	...	...	...	...	1	...	...	1	...	...	...	1	...	28	41	337
407	108	204	242	8	...	...	...	30	12	7	...	...	...	20	2	1	...	61	9	702	1033	338
8	5	2	6	...	...	...	...	...	...	...	...	...	...	...	...	...	...	...	...	5	8	339
131	115	103	104	...	...	...	...	11	8	...	...	...	...	...	...	...	...	6	...	208	249	340
28	4	23	9	...	...	...	...	14	3	...	...	...	...	...	...	...	...	1	...	44	105	341
80	43	68	80	3	1	...	...	8	4	1	1	12	...	1	1	...	...	5	1	156	192	342
172	30	131	113	2	...	...	...	1	...	1	...	1	...	1	...	4	...	23	3	391	611	343

PRIMARY CENSUS ABSTRACT

L.C. No.	Name of Village/ Town/ Ward/ Urban Block	Area of village in acres and of town/ ward in Km²	Occupied residential houses	Total No. of households	Total Population (including institutional and houseless population) P	M	F	Scheduled Castes M	F	Scheduled Tribes M	F	Literate and educated persons M	F	(i-x) Total Workers M	F
1	2	3	4	5	6	7	8	9	10	11	12	13	14	15	16
344	Gundrai	1,353.27	195	205	1,058	517	541	54	56	116	103	240	113	252	104
345	Pathroda	460.33	37	37	197	101	96	27	26	18	21	33	16	31	28
346	Luhari	632.89	39	39	206	101	105	36	33	10	12	44	11	50	22
347	Baur	670.50	30	30	143	75	68	37	33	4	6	30	16	33	15
348	Jaronda	225.80	4	4	26	12	14	12	14	...	...	6	...	6	...
349	Bauchhar	1,909.24	467	505	2,254	1,211	1,043	139	123	189	158	689	317	513	73
350	Chhidamani	239.57	32	32	181	86	95	9	7	1	...	44	21	47	22
351	Jatlapur	333.59	32	32	163	92	71	4	1	40	35	30	6	43	28
352	Sagra	569.01	25	25	146	80	66	10	10	...	...	39	16	41	14
353	Sangapur	384.36	34	34	180	85	95	10	8	8	14	42	28	42	15
354	Pipariya (Mushran)	687.98	63	67	294	156	138	16	16	25	24	68	31	81	34
355	Karakwel	1,019.17	255	273	1,214	648	566	96	84	141	140	353	209	312	161
	Karakwel		*151*	*161*	*621*	*350*	*271*	*14*	*13*	*29*	*29*	*223*	*156*	*158*	*40*
	Karakwel Tapariya		*104*	*112*	*593*	*298*	*295*	*82*	*71*	*112*	*111*	*130*	*53*	*154*	*121*
356	Deori Kalan	810.05	80	89	440	229	211	16	12	48	55	92	45	132	43
	Deori Kalan		*58*	*58*	*342*	*178*	*164*	*12*	*8*	*24*	*30*	*77*	*41*	*99*	*29*
	Deori Kalan Tola		*22*	*31*	*98*	*51*	*47*	*4*	*4*	*24*	*25*	*15*	*4*	*33*	*14*
357	Khamariya	362.43	43	43	275	146	129	50	61	...	...	59	9	64	7
358	Kandhrapur	417.32	50	50	294	146	148	22	28	...	...	79	31	62	2
359	Themi	2,815.44	293	298	1,632	806	826	90	98	66	62	372	150	372	159
360	Simridundi	333.98	52	53	282	151	131	17	21	...	...	61	18	86	45
361	Pindrai	799.01	47	47	311	168	143	60	61	...	...	29	9	99	71
362	Akola	797.33	55	72	355	175	180	30	29	46	39	39	10	111	72
363	Baskheda	268.02	...	...	...	...	Uninhabited			...	...	...	...	...	...
364	Umra	520.93	81	81	428	221	207	37	41	...	...	65	12	123	26
365	Simridundi	922.19	108	108	614	328	286	92	66	...	...	110	26	185	136
366	Khairi	469.12	8	8	38	21	17	2	3	...	...	5	2	12	1
367	Sankal	1,888.20	179	183	949	522	427	179	156	7	3	212	44	279	71
	Sankal		*168*	*172*	*901*	*496*	*405*	*179*	*155*	*7*	*3*	*196*	*42*	*264*	*69*
	Nanha Sehra		*3*	*3*	*33*	*19*	*14*	...	...	...	...	*12*	*1*	*10*	...
	Bada Sehra		*8*	*8*	*15*	*7*	*8*	...	*1*	...	...	*4*	*1*	*5*	*2*
368	Mohas	1,163.72	179	179	942	486	456	153	150	4	4	145	31	289	51
369	Samnapur	558.56	31	31	179	94	85	8	3	...	...	25	6	50	8
370	Budhgaon	2,062.20	106	106	579	294	285	42	46	4	7	107	33	169	21
371	Badhaiya Kheda	839.33	89	190	1,058	564	494	80	75	40	26	287	70	306	65
372	Paraswada	533.59	89	89	489	246	243	22	13	9	13	113	37	147	8
373	Rimjha	533.88	5	5	281	144	137	35	38	...	...	61	10	99	2
374	Deori Kalan	606.23	47	47	249	131	118	36	34	...	...	41	15	69	12
375	Bhainsa	1,072.34	205	216	937	479	458	63	56	32	43	203	93	244	58
376	Jnojha	1,135.68	26	30	200	106	94	...	...	9	5	27	...	49	50
377	Rakhi	439.40	40	44	270	148	122	19	16	9	7	72	22	64	49
378	Kaudiya	231.19	24	24	141	68	73	...	...	26	20	24	7	36	30
379	Khobi	407.65	51	55	289	155	134	18	17	15	19	39	4	63	35
380	Rehli	1,308.58	111	113	581	298	283	34	32	13	12	108	28	153	85
381	Jamuniya	1,524.82	175	175	862	470	392	16	13	83	72	111	21	239	22
382	Muar	1,364.91	83	83	404	214	190	...	...	26	23	36	9	101	8
383	Bel Khedi	1,321.18	93	93	419	221	198	6	9	60	55	38	6	96	11
	Bel Khedi		*49*	*49*	*219*	*115*	*104*	*5*	*7*	*43*	*39*	*28*	*4*	*50*	*5*
	Bel Khedi (Bachheda)		*44*	*44*	*200*	*106*	*94*	*1*	*2*	*17*	*16*	*10*	*2*	*46*	*6*
384	Padariya	395.14	51	51	268	130	138	45	46	50	59	42	10	58	13

Workers																						
I		II		III		IV		V (a)		V (b)		VI		VII		VIII		IX		X Non-Workers		L.C. No.
M	F	M	F	M	F	M	F	M	F	M	F	M	F	M	F	M	F	M	F	M	F	
17	18	19	20	21	22	23	24	25	26	27	28	29	30	31	32	33	34	35	36	37	38	1
93	6	111	93	2	...	...	...	17	5	...	...	...	...	6	...	2	...	21	...	265	437	344
16	10	15	17	...	...	...	...	...	...	...	...	...	...	...	...	...	...	...	1	70	68	345
28	3	12	13	...	...	...	...	3	3	...	...	1	...	...	...	...	...	6	3	51	83	346
15	2	16	13	1	...	...	...	...	...	...	...	...	...	...	...	...	...	1	...	42	53	347
5	...	...	...	...	...	...	...	1	...	...	...	...	...	...	...	...	...	...	...	6	14	348
181	10	101	24	2	...	...	...	28	1	2	...	49	2	73	4	21	...	56	32	698	970	349
30	11	13	11	2	...	...	...	...	...	...	...	...	...	1	...	...	...	1	...	39	73	350
20	5	22	23	...	...	...	...	...	...	...	...	...	...	...	...	...	...	1	...	49	43	351
31	6	5	7	...	...	...	...	4	1	...	...	...	...	...	...	...	...	1	...	39	52	352
23	1	11	12	...	2	...	...	1	...	...	...	...	...	...	...	...	...	2	...	43	80	353
36	2	37	31	1	1	...	...	2	...	...	...	...	...	1	...	...	...	4	...	75	104	354
44	2	131	131	2	...	...	...	7	2	9	2	8	...	33	10	25	...	53	14	336	405	355
13	*2*	*25*	*11*	*2*	...	...	...	*5*	*2*	*9*	*2*	*8*	...	*32*	*10*	*15*	...	*49*	*13*	*192*	*231*	
31	...	*106*	*120*	...	...	...	...	*2*	...	...	...	...	...	*1*	...	*10*	...	*4*	*1*	*144*	*174*	
59	4	47	34	...	1	...	...	6	3	1	...	5	...	1	1	8	...	5	...	97	168	356
54	*4*	*31*	*21*	...	*1*	...	...	*5*	*2*	*1*	...	5	...	*1*	*1*	*1*	...	*1*	...	*79*	*135*	
5	...	*16*	*13*	...	...	...	...	*1*	*1*	...	...	...	...	...	...	*7*	...	*4*	...	*18*	*33*	
41	1	21	6	...	...	...	...	...	...	...	...	...	...	...	...	...	...	2	...	82	122	357
38	...	17	2	...	...	...	...	2	...	...	...	...	...	...	...	...	...	5	...	84	146	358
186	8	128	140	...	...	...	...	20	4	4	...	1	...	9	...	2	...	22	7	434	667	359
47	15	34	30	...	...	...	...	2	...	...	...	...	...	...	...	...	...	3	...	65	86	360
52	32	45	39	...	...	...	...	1	...	...	...	...	...	...	...	...	...	1	...	69	72	361
44	22	64	50	...	...	...	...	1	...	...	...	...	...	...	...	...	...	2	...	64	108	362
...	...	...	...	...	...	...	...	...	Uninhabited			...	...	...	...	...	...	...	...	...	...	363
68	3	43	22	...	...	...	...	5	1	...	...	...	...	1	...	...	...	6	...	98	181	364
113	80	58	52	...	...	...	...	7	1	...	...	...	...	4	2	1	...	2	1	143	150	365
6	...	6	1	...	...	...	...	...	...	...	...	...	...	...	...	...	...	...	...	9	16	366
126	7	61	55	4	...	...	...	39	5	...	...	15	...	12	...	3	1	19	3	243	356	367
112	*5*	*61*	*55*	*4*	...	...	...	*39*	*5*	...	...	*15*	...	*12*	...	*3*	*1*	*18*	*3*	*232*	*336*	
9	...	...	...	...	...	...	...	...	...	...	...	...	...	...	...	...	...	*1*	...	*9*	*14*	
5	*2*	...	...	...	...	...	...	...	...	...	...	...	...	...	...	...	...	...	...	*2*	*6*	
147	8	111	36	3	...	...	...	17	1	...	...	3	...	3	1	...	...	5	5	197	405	368
23	...	22	8	...	...	...	...	...	...	...	...	...	...	...	...	...	...	5	...	44	77	369
96	7	63	14	...	...	...	...	...	...	...	...	...	...	4	...	...	...	6	...	125	264	370
152	6	108	52	3	...	...	...	24	4	...	...	...	...	7	...	...	...	12	3	258	429	371
97	1	32	6	1	...	...	...	8	...	3	...	...	...	2	...	...	...	4	1	99	235	372
59	1	39	1	...	...	...	...	...	...	...	...	...	...	...	...	...	...	1	...	45	135	373
35	4	24	8	3	...	...	...	...	...	1	...	...	...	...	...	...	...	6	...	62	106	374
111	12	88	44	1	...	...	...	20	...	...	...	...	...	...	...	...	...	24	2	235	400	375
37	5	10	45	...	...	...	...	1	...	...	...	...	...	...	...	...	...	1	...	57	44	376
43	...	15	47	...	...	...	...	2	2	1	...	...	...	1	...	...	...	2	...	84	73	377
21	1	15	29	...	...	...	...	...	...	...	...	...	...	...	...	...	...	...	...	32	43	378
33	3	18	31	...	...	...	...	6	...	...	...	...	...	3	...	...	...	3	1	92	99	379
73	14	68	67	1	...	...	...	2	...	5	3	...	...	2	1	...	...	2	...	145	198	380
133	4	101	18	...	...	...	...	...	...	...	...	...	...	1	...	...	...	4	...	231	370	381
86	7	12	1	...	...	...	...	...	...	...	...	...	...	...	...	...	...	3	...	113	182	382
65	7	30	4	...	...	...	...	...	...	...	...	...	...	...	...	...	...	1	...	125	187	383
32	*3*	*17*	*2*	...	...	...	...	...	...	...	...	...	...	...	...	...	...	*1*	...	*65*	*99*	
33	*4*	*13*	*2*	...	...	...	...	...	...	...	...	...	...	...	...	...	...	...	...	*60*	*88*	
42	1	15	12	...	...	...	...	...	...	...	...	...	...	...	...	...	...	1	...	72	125	384

PRIMARY CENSUS ABSTRACT

L.C. No.	Name of Village/ Town/ Ward/ Urban Block	Area of village in acres and of town/ ward in Kms	Occupied residential houses	Total No. of households	Total Population (including institutional and houseless population) P	M	F	Scheduled Castes M	F	Scheduled Tribes M	F	Literate and educated persons M	F	(I-IX) Total Workers M	F
1	2	3	4	5	6	7	8	9	10	11	12	13	14	15	16
385	Murdai	1,189.71	101	101	503	261	242	90	90	10	9	89	21	113	18
386	Kamodi	624.12	41	41	204	104	100	33	28	21	23	44	20	55	34
387	Hidki	327.88	26	26	126	64	62	30	22	4	7	25	11	34	26
388	Pipariya (Atawari)	243.01	17	17	95	55	40	...	...	2	2	27	2	26	5
389	Kamodi	1,933.86	220	227	1,221	642	579	190	173	70	53	315	157	325	124
390	Pipariya (Choudhri)	474.71	17	17	73	31	42	8	10	...	...	16	5	15	11
391	Madhiya	242.26	...	...	...	...	...	Uninhabited				...	...	...	...
392	Khamariya (Charguwan)	225.40	15	15	65	40	25	...	...	11	6	14	6	24	5
393	Akhiwada	699.05	63	65	429	232	197	57	56	2	3	118	42	117	85
394	Charguwan	328.82	22	23	129	64	65	...	...	7	6	31	9	29	28
395	Dighari	572.81	54	54	305	149	156	18	12	12	11	81	23	82	75
396	Baglai	456.04	18	19	101	53	48	...	...	2	2	25	5	34	16
397	Duba	297.45	...	...	...	...	...	Uninhabited				...	...	..	...
398	Tighra	349.04	35	43	215	95	120	3	5	4	8	20	20	43	6
399	Gohchar	799.19	100	100	565	294	271	83	70	7	4	151	69	146	22
400	Poniya	298.30	23	24	139	72	67	14	11	...	...	18	13	38	27
401	Belkhedi	361.55	70	72	400	206	194	25	25	19	16	115	48	96	24
402	Bamhani (Seoni)	693.68	70	71	370	187	183	14	17	7	8	75	36	101	36
403	Neguwan	478.32	20	20	126	58	68	...	...	2	2	36	8	31	13
404	Seoni	481.77	27	28	135	59	76	...	...	...	4	21	18	28	23
405	Batori	401.20	50	50	266	128	138	7	7	5	10	54	27	70	20
406	Dungariya	270.50	25	25	136	66	70	6	4	4	4	39	8	32	15
407	Tikri	843.83	71	71	465	249	216	31	35	35	32	113	34	117	40
408	Mungli	1,408.58	95	97	420	210	210	25	25	29	27	89	39	107	36
409	Manegaon	712.71	112	118	652	331	321	44	43	94	95	156	55	141	72
410	Paraswada	356.01	23	36	148	84	64	1	1	17	21	28	10	43	18
411	Imaliya	801.39	135	142	770	420	350	88	66	20	20	213	75	222	100
412	Kamta	221.06	22	22	113	50	63	...	...	3	3	25	1	26	9
413	Kamti	499.90	109	124	580	289	291	28	14	16	26	131	67	149	49
414	Bamhnoda	385.12	22	22	138	69	69	...	...	...	...	30	13	39	3
415	Khairi	91.12	...	...	...	..	...	Uninhabited				...	...	...	...
416	Gundrai	744.95	...	...	...	...	...	Uninhabited				...	...	...	...
417	Baroda	676.03	92	99	480	257	223	28	18	57	49	110	43	135	60
418	Gotegaon	540.20	41	46	211	105	106	60	67	8	7	33	13	53	46
419	Kamti	166.61	8	8	49	27	22	...	...	...	...	6	2	11	9
420	Ramniwari	593.87	52	52	267	147	120	22	25	45	39	63	28	73	28
421	Pindria	765.18	8	18	72	35	37	4	3	14	17	14	2	19	10
422	Sahajpura	582.07	60	60	295	153	142	45	29	7	7	62	11	73	32
423	Bareli	255.84	...	...	...	...	...	Uninhabited				...	...	...	...
424	Mehka	346.57	9	9	48	26	22	18	18	1	...	9	6	13	1
425	Kachartala	154.10	...	...	...	...	...	Uninhabited				...	...	...	...
426	Baktala	264.86	...	...	...	...	...	Uninhabited				...	...	...	...
427	Kumbra Kheda	441.15	60	61	311	160	151	67	57	28	26	75	30	81	18
428	Chhindori	247.55	16	16	37	22	15	1	...	4	3	9	4	16	...
429	Garra	1,182.78	92	92	467	255	212	72	57	35	30	75	9	128	52
430	Piparpani	758.70	4	4	24	11	13	...	...	6	3	1	...	6	...
431	Kusiwada	701.67	57	57	323	180	143	85	62	1	3	70	8	81	24
432	Kanjai	1,880.69	274	285	1,378	699	679	171	156	147	152	303	120	342	122
433	Chandli	821.50	69	73	350	174	176	44	44		2	66	22	88	7
434	Noni	2,331.48	220	220	1209	618	591	215	194	1	1	184	74	286	82

Workers																						
I		II		III		IV		V (a)		V (b)		VI		VII		VIII		IX		X Non-Workers		L.C. No.
M	F	M	F	M	F	M	F	M	F	M	F	M	F	M	F	M	F	M	F	M	F	
17	18	19	20	21	22	23	24	25	26	27	28	29	30	31	32	33	34	35	36	37	38	1
35	3	63	15	...	...	...	...	1	...	7	...	...	...	...	...	...	...	7	...	148	224	385
19	1	35	33	...	...	...	...	...	...	...	...	...	...	...	...	...	...	1	...	49	66	386
9	5	24	21	...	...	...	...	...	...	...	—	...	...	1	...	...	...	...	...	30	36	387
15	2	11	3	...	...	...	...	...	...	...	...	...	...	...	...	...	...	...	...	29	35	388
125	11	156	107	...	...	...	...	14	3	...	...	...	...	7	...	5	...	18	3	317	455	389
7	...	8	11	...	...	...	...	...	...	...	...	...	...	...	...	...	...	...	...	16	31	390
...	...	...	...	...	...	...	...	...	...	Uninhabited				...	...	...	...	...	...	...	...	391
10	...	14	5	...	...	...	...	...	...	...	...	...	...	...	...	...	...	...	...	16	20	392
47	37	37	35	8	1	...	...	13	4	3	...	...	...	5	6	...	...	4	2	115	112	393
11	15	12	10	3	1	...	...	...	...	2	2	...	...	...	...	...	...	1	...	35	37	394
43	44	36	30	1	...	...	...	1	...	...	...	...	...	...	...	...	...	1	1	67	81	395
12	3	20	13	...	...	...	...	...	...	...	...	...	...	...	...	1	...	1	...	19	32	396
...	...	...	...	...	...	...	...	...	...	Uninhabited				...	...	...	...	...	...	...	...	397
29	5	...	...	1	...	...	...	...	...	2	...	...	...	...	...	...	...	11	1	52	114	398
65	3	2	...	4	...	...	...	4	1	3	...	8	...	5	...	8	...	47	18	148	249	399
10	3	26	24	...	...	...	...	...	...	...	...	...	...	...	...	...	...	2	...	34	46	400
41	1	2	2	4	2	...	...	...	...	2	...	4	...	2	...	1	...	40	19	110	170	401
46	2	32	25	1	...	...	...	12	5	3	...	...	...	1	...	...	...	6	4	86	147	402
19	1	11	12	...	...	...	...	...	...	...	...	...	...	...	...	...	...	1	...	27	55	403
12	...	14	23	...	...	...	...	...	...	...	...	...	...	...	...	...	...	2	...	31	53	404
47	...	12	17	2	...	...	...	2	2	...	...	...	...	1	...	...	...	6	1	58	118	405
15	3	14	12	1	...	...	...	1	...	...	...	...	...	...	...	...	...	1	...	34	55	406
54	3	39	36	1	1	...	...	12	...	...	...	5	...	...	...	1	...	5	...	132	176	407
33	3	46	26	2	...	...	...	13	...	...	...	1	...	1	1	2	...	9	6	103	174	408
35	7	73	58	4	...	...	...	11	7	...	...	3	...	2	...	2	...	11	...	190	249	409
16	3	24	15	1	...	...	...	...	...	...	...	...	...	...	...	...	...	2	...	41	46	410
95	11	103	88	1	...	...	...	9	...	...	...	...	...	2	...	...	...	12	1	198	250	411
17	4	6	3	...	...	...	...	...	...	...	...	1	...	...	...	...	...	2	2	24	54	412
75	9	45	35	1	2	...	...	12	...	...	...	4	...	3	...	1	...	8	3	140	242	413
24	...	13	3	...	...	...	...	...	...	1	...	...	...	...	...	...	...	1	...	30	66	414
...	...	...	...	...	...	...	...	...	...	Uninhabited				...	...	...	...	...	—	...	...	415
...	...	...	...	...	...	...	...	...	...	Uninhabited				...	...	...	...	...	...	...	...	416
48	4	63	53	...	...	...	...	10	3	...	...	9	...	...	...	1	...	4	...	122	163	417
21	4	29	41	...	...	...	...	...	...	...	...	2	1	...	...	...	...	1	...	52	60	418
2	...	8	9	...	...	...	...	...	...	...	...	...	...	...	...	...	...	1	...	16	13	419
33	4	36	24	...	...	...	...	...	...	...	...	...	...	...	...	...	...	4	...	74	92	420
12	7	6	3	...	...	...	...	...	...	...	...	...	...	...	...	...	...	1	...	16	27	421
31	6	30	26	...	...	...	...	4	...	...	...	...	...	1	...	...	...	7	...	80	110	422
...	...	...	...	...	...	...	...	...	...	Uninhabited				...	...	...	...	...	...	...	...	423
8	...	5	1	...	...	...	...	...	...	...	...	...	...	...	...	...	...	...	...	13	21	424
...	...	...	...	...	...	...	...	...	...	Uninhabited				...	...	...	...	...	...	...	...	425
...	...	...	...	...	...	...	...	...	...	Uninhabited				...	...	...	...	...	...	...	...	426
23	4	24	11	1	1	...	...	...	...	...	...	10	...	8	...	3	...	12	2	79	133	427
...	...	...	...	...	...	...	...	...	...	...	...	14	...	...	...	1	...	1	...	6	15	428
84	15	32	35	4	...	...	...	2	...	1	...	...	...	1	2	...	...	4	...	127	160	429
2	...	2	...	2	...	...	...	...	...	...	...	...	...	...	...	...	...	...	...	5	13	430
58	3	21	20	1	...	...	...	...	...	...	...	...	...	...	1	...	...	1	...	99	119	431
143	17	154	94	4	...	...	...	5	4	11	4	7	...	2	3	...	...	16	...	357	557	432
59	2	28	5	...	...	...	...	...	...	...	...	...	...	...	...	...	...	1	...	86	169	433
165	22	90	51	1	...	5	...	12	6	...	...	...	...	2	2	1	...	10	1	332	509	434

PRIMARY CENSUS ABSTRACT

L.C. No.	Name of Village/ Town/ Ward/ Urban Block	Area of village in acres and of town/ ward in Kms	Occupied residential houses	Total No. of households	Total Population (including institutional and houseless population) P	M	F	Scheduled Castes M	F	Scheduled Tribes M	F	Literate and educated persons M	F	(I-IX) Total Workers M	F
1	2	3	4	5	6	7	8	9	10	11	12	13	14	15	16
435	Rimjha	299.23	34	34	182	88	94	41	44	2	2	32	7	43	9
436	Gangai Khurd	383.58	30	30	176	76	100	...	...	75	99	10	...	39	30
437	Kareli Khurd	409.81	19	19	82	37	45	5	5	...	...	4	...	18	4
438	Gangai Kalan	897.47	45	46	251	124	127	7	4	11	10	3	...	64	5
439	Kareli Kalan	1,610.71	208	296	1,420	725	695	90	89	196	172	211	47	420	177
440	Rai Kheda	922.70	33	33	176	97	79	62	46	...	...	7	...	45	21
441	Bel Khedi	1,046.25	116	116	542	277	265	27	29	...	...	72	11	142	10
442	Deguwan	775.89	70	70	408	222	186	48	44	8	9	81	17	106	25
443	Khamariya	1,100.03	183	183	1,030	515	515	73	64	39	50	289	138	258	59
444	Jhansighat	1,430.02	89	97	511	288	223	23	19	9	8	64	7	146	40
	Jhansighat		*22*	*24*	*133*	*70*	*63*	*10*	*7*	*9*	*8*	*33*	*5*	*37*	*8*
	Jhansi Tola		*48*	*48*	*242*	*140*	*102*	*2*	*1*	...	...	*22*	...	*69*	*18*
	Parmat		*19*	*25*	*136*	*78*	*58*	*11*	*11*	...	...	*9*	*2*	*40*	*14*
445	Silari	1,117.64	93	93	442	223	219	38	25	31	36	99	11	132	27
446	Pura	812.49	82	82	381	190	191	2	4	39	48	27	...	111	28
447	Dalpatpur	548.83	7	7	26	16	10	...	...	3	1	7	1	10	...
448	Budhimawai	286.94	21	21	87	44	43	...	...	22	20	7	2	24	...
449	Bichua	1,015.49	2	2	13	6	7	...	...	...	...	...	6	3	2
450	Pipariya	573.91	171	171	918	481	437	124	93	28	20	222	73	249	21
451	Mehguwan	260.97	7	7	18	8	10	...	...	7	10	...	...	6	4
452	Dhudiya	199.82	39	39	171	90	81	88	80	...	...	27	2	44	15
453	Maliwada	587.08	18	18	86	45	41	...	...	27	27	15	1	21	9
454	Mawai	461.37	71	72	380	192	188	123	127	...	...	56	3	92	32
455	Saliwada	646.92	115	115	483	239	244	45	40	48	57	121	51	126	59
456	Mudiya	254.83	20	20	107	54	53	15	19	3	3	24	1	26	2
457	Bandol	485.81	33	33	156	83	73	15	18	5	9	35	17	41	21
458	Kumjhor	335.48	31	31	171	96	75	39	27	...	...	43	10	44	12
459	Baglai Basti	450.59	28	30	135	71	64	32	30	3	6	23	3	32	16
460	Simasiya	2,079.95	263	283	1,344	676	668	214	255	34	37	350	149	341	179
461	Simri	443.98	11	11	40	21	19	...	...	11	8	8	4	11	5
462	Anantpur	151.37	...	...	...	...	Uninhabited			...	...	...	...	...	...
463	Baglai Khurd	442.51	34	39	189	101	88	4	5	58	56	44	21	45	22
464	Kuklah	744.00	30	30	537	257	280	22	22	35	53	118	47	123	20
465	Narwara	512.00	35	35	100	50	50	7	6	38	39	14	3	25	4
466	Tarwara	530.00	45	45	144	71	73	22	32	19	20	15	5	33	15
467	Bhadri	582.00	112	112	437	213	224	34	41	26	23	115	30	110	35
468	Poniya	849.00	94	130	693	358	335	25	29	50	51	186	58	178	57
469	Manakwara	459.00	93	93	523	269	254	39	39	31	38	147	41	138	27
470	Bhandi	841.00	35	35	75	34	41	...	...	30	32	4	2	19	...
471	Atariya	452.00	67	69	340	180	160	20	17	44	37	78	27	80	41
472	Bahroda	424.00	40	40	185	84	101	...	...	36	49	35	4	45	27
473	Tighra	170.00	61	61	302	150	152	20	15	9	9	42	17	73	47
474	Deguwan	259.00	59	59	323	174	149	28	22	19	16	97	16	64	32
475	Pipariya	179.00	...	...	...	...	Uninhabited			...	...	...	...	...	...
476	Charguwan	358.00	38	38	219	111	108	23	19	17	12	45	20	60	8
477	Dabkiya	600.00	70	70	386	187	199	15	19	14	11	79	32	64	27
478	Gadaghat	303.00	61	61	304	149	155	5	8	6	12	61	29	72	25
479	Sarra	577.00	93	93	465	228	237	19	16	34	36	111	53	110	25
480	Mahguwan	211.00	65	65	359	193	166	29	21	6	4	89	19	85	20
	Mahguwan		*28*	*28*	*171*	*85*	*86*	*2*	*2*	*1*	...	*48*	*15*	*34*	*10*

Workers																						
I		II		III		IV		V (a)		V (b)		VI		VII		VIII		IX		X Non-Workers		L.C. No
M	F	M	F	M	F	M	F	M	F	M	F	M	F	M	F	M	F	M	F	M	F	
17	18	19	20	21	22	23	24	25	26	27	28	29	30	31	32	33	34	35	36	37	38	1
18	2	21	4	1	...	...	...	...	...	2	2	...	...	...	...	...	...	1	1	45	85	435
34	3	5	27	...	...	...	...	...	...	...	...	...	...	...	...	...	...	...	...	37	70	436
17	1	1	3	...	...	...	...	...	...	...	...	...	...	...	...	...	...	...	...	19	41	437
59	2	5	3	...	...	...	...	...	...	...	...	...	...	...	...	...	...	...	...	60	122	438
187	8	193	155	...	...	...	...	7	6	10	3	...	...	4	1	...	...	14	4	305	518	439
41	3	4	18	...	...	...	...	...	...	...	...	...	...	...	...	...	...	...	...	52	58	440
111	8	21	2	2	...	...	...	4	...	...	...	...	...	3	...	...	...	1	...	135	255	441
84	1	17	24	...	...	...	...	3	...	1	...	...	...	1	...	...	...	...	...	116	161	442
109	6	83	46	2	...	...	...	26	4	...	...	4	...	6	1	2	...	26	2	257	456	443
100	2	29	32	...	...	...	...	11	4	...	...	...	...	2	1	...	...	4	1	142	183	444
29	...	*8*	*8*	...	...	...	...	...	...	...	...	...	...	...	...	...	...	...	...	*33*	*55*	
49	*2*	*14*	*14*	...	...	...	...	...	...	...	...	...	...	*2*	*1*	...	...	*4*	*1*	*71*	*84*	
22	...	*7*	*10*	...	...	...	...	*11*	*4*	...	...	...	...	...	...	...	...	...	...	*38*	*44*	
71	3	30	24	4	...	...	...	...	...	...	...	11	...	6	...	10	...	...	...	91	192	445
69	...	34	28	...	...	...	...	1	...	...	...	1	...	3	...	2	...	1	...	79	163	446
4	...	5	...	...	...	...	...	...	...	...	...	1	...	...	...	...	...	...	...	6	10	447
15	...	8	...	...	...	...	...	...	...	...	...	1	...	...	...	...	...	...	...	20	43	448
3	...	...	2	...	...	...	...	...	...	...	...	...	...	...	...	...	...	...	...	3	5	449
160	2	64	18	...	...	...	...	10	1	...	...	4	...	2	...	5	...	4	...	232	416	450
...	...	6	4	...	...	...	...	...	...	...	...	...	...	...	...	...	...	...	...	2	6	451
20	2	22	13	...	...	...	...	...	...	...	...	...	...	...	...	...	...	2	...	46	66	452
12	...	8	6	...	...	...	...	...	...	...	...	1	...	...	...	...	...	...	...	24	35	453
40	7	34	24	...	...	...	...	3	...	5	...	4	...	1	...	...	...	5	1	100	156	454
46	8	43	49	...	...	...	...	7	2	1	...	19	...	3	...	2	...	5	...	113	185	455
11	...	8	2	...	...	...	...	...	...	...	...	5	...	...	...	...	...	2	...	28	51	456
28	5	10	14	...	...	...	...	3	2	...	...	...	...	...	...	...	...	...	...	42	52	457
22	...	21	12	...	...	...	...	1	...	...	...	...	...	...	...	...	...	...	...	52	63	458
11	2	18	12	2	...	...	...	...	...	...	...	...	...	...	...	...	...	*1*	2	39	48	459
114	31	171	132	3	1	...	...	9	1	8	7	6	1	*9*	...	2	...	19	6	335	489	460
4	...	7	5	...	...	...	...	...	...	...	...	...	...	...	...	...	...	...	...	10	14	461
...	...	...	...	...	..	...	...	...	Uninhabited			...	...	...	...	...	...	...	...	...	...	462
15	1	28	19	...	...	...	...	...	...	1	...	...	...	...	...	...	...	1	2	56	66	463
58	6	48	14	...	...	...	...	6	...	2	...	2	...	1	...	...	...	6	...	134	260	464
11	2	13	2	...	...	...	...	...	...	...	...	...	...	...	...	...	...	1	...	25	46	465
9	2	19	12	..	...	...	...	...	...	...	...	...	...	...	...	...	...	5	1	38	58	466
62	4	42	31	...	...	...	...	1	...	...	...	...	...	3	...	...	...	2	...	103	189	467
122	18	41	38	2	...	...	...	4	1	...	...	1	...	2	...	...	...	6	...	180	278	468
91	10	28	17	...	...	...	...	3	...	11	...	...	...	1	...	...	...	4	...	131	227	469
3	...	15	...	...	...	...	...	...	...	...	...	...	...	...	...	...	...	1	...	15	41	470
27	3	45	34	6	...	...	...	1	1	...	...	...	...	1	...	...	...	...	3	100	119	471
12	6	29	21	1	...	...	...	...	...	1	...	...	...	...	...	...	...	2	...	39	74	472
28	7	42	39	...	...	...	...	...	...	...	...	1	...	...	...	...	...	2	1	77	105	473
1	2	27	29	...	...	...	..	1	...	...	...	...	...	...	...	...	...	5	*1*	110	117	474
...	...	...	...	...	...	...	...	...	Uninhabited			...	...	...	..	...	...	...	...	...	...	475
33	1	18	7	...	...	...	...	...	...	...	...	7	...	...	...	...	...	2	...	51	100	476
27	6	23	21	4	...	...	...	7	...	...	...	...	...	...	...	...	...	3	...	123	172	477
40	3	23	22	...	...	...	...	...	...	6	...	...	...	1	...	...	...	2	...	77	130	478
65	6	28	16	2	...	...	...	...	2	4	...	4	...	1	...	...	...	6	1	118	212	479
43	3	38	16	...	...	...	...	...	...	...	...	...	...	...	...	...	...	4	1	108	146	480
20	*2*	*11*	*7*	...	...	...	...	...	...	..	...	...	...	...	...	...	...	*3*	*1*	*51*	*76*	

PRIMARY CENSUS ABSTRACT

L.C. No.	Name of Village/ Town/ Ward/ Urban Block	Area of village in acres and of town/ ward in Km²	Occupied residential houses	Total No. of households	Total Population (including institutional and houseless population)			Scheduled Castes		Scheduled Tribes		Literate and educated persons		(I-IX) Total Workers	
					P	M	F	M	F	M	F	M	F	M	F
1	2	3	4	5	6	7	8	9	10	11	12	13	14	15	16
	Mahguwan Tapariya		*37*	*37*	*188*	*108*	*80*	*27*	*19*	*5*	*4*	*41*	*4*	*51*	*10*
481	Chhitadhana	595.00	14	14	82	49	33	20	13	...	...	14	4	28	4
482	Bagaspur	4,095.00	529	533	3,188	1,638	1,550	383	276	196	284	642	153	810	275
483	Tirka	560.00	35	40	198	104	94	4	1	29	24	40	16	53	18
484	Raka	583.00	2	3	3	3	...	...	...	1	...	1	...	3	...
485	Raja Kachhar	565.00	109	112	557	282	275	28	23	27	23	124	63	136	10
486	Gunji	218.00	24	24	128	66	62	9	8	...	...	28	10	36	...
487	Deonagar	888.00	244	248	1,480	779	701	205	184	36	28	303	125	381	105
488	Barpani	169.00	...	...	...	...	Uninhabited			...	...	...	..	...	...
489	Bakori	700.00	13	13	62	24	38	5	8	7	5	9	12	17	3
490	Kutri	1,457.00	45	47	238	127	111	52	53	47	38	27	4	66	27
491	Bichhiya	586.00	47	48	208	107	101	...	...	52	43	39	15	56	30
492	Khamariya (Bichhiya)	540.00	16	16	97	46	51	4	2	8	12	21	12	26	3
493	Hiranpur	60.00	...	...	...	...	Uninhabited			...	...	...	...	...	...
494	Sankli	316.00	11	11	177	100	77	4	7	65	44	27	12	53	18
495	Chandan Kheda	1,210.00	163	171	979	506	473	73	66	15	17	163	35	269	29
496	Non	390.00	50	53	285	160	125	10	43	52	5	80	20	85	28
497	Pipariya	434.00	63	63	318	160	158	19	16	4	5	74	15	92	32
498	Piparsara	556.00	64	65	374	193	181	43	44	17	11	69	19	103	32
499	Barkheda	444.00	22	22	108	58	50	24	24	3	7	19	...	28	13
500	Bedu	1,765.00	215	230	1,128	586	542	141	143	43	38	282	103	270	109
501	Ronsara	412.00	46	52	224	109	115	11	21	15	6	41	17	63	23
502	Bawli	893.00	59	67	334	171	163	14	19	26	21	48	21	93	32
503	Jamuniya	629.00	45	58	231	117	114	17	19	51	50	29	16	59	38
504	Ronsari	489.00	23	33	74	37	37	...	...	...	...	14	...	20	5
505	Sirkona	371.00	25	26	154	78	76	...	...	42	28	19	5	43	6
506	Pachouri	115.00	1	1	6	3	3	...	...	...	...	2	...	1	...
507	Nandiya	938.00	67	80	373	199	174	63	55	32	30	89	39	108	52
508	Kaisli	965.00	30	30	123	61	62	10	15	41	41	14	...	34	25
509	Jhiri Kalan	1,637.00	30	30	139	71	68	2	3	62	60	11	...	42	38
510	Jhiri Khurd	356.00	...	...	...	...	Uninhabited			...	...	...	...	...	...
511	Gadpahara	492.00	21	26	171	78	93	25	20	22	34	16	3	53	16
512	Tendu Kheda	268.00	...	...	...	...	Uninhabited			...	...	...	...	...	...
513	Bandha	403.00	13	13	61	33	28	...	...	33	28	...	...	13	...
514	Madanpur	478.00	...	...	...	...	Uninhabited			...	...	...	...	...	...
515	Tarwara	764.00	72	78	409	220	189	28	30	6	5	69	14	110	7
516	Sarra	519.00	8	8	46	22	24	...	...	19	22	2	...	12	1
517	Nagwara	1,900.00	53	55	754	383	371	27	22	11	21	112	25	217	46
518	Chirchita	457.00	7	7	38	19	19	3	5	8	8	5	1	10	6
519	Chandlon	1,200.00	109	109	583	295	288	73	56	94	97	110	14	156	8
520	Gourtala	1,470.00	118	118	576	277	299	29	30	124	123	117	35	157	96
521	Shrinagar	1,125.00	285	289	1,548	812	736	187	146	65	68	278	90	383	104
522	Pachama	381.00	...	...	...	...	Uninhabited			...	...	...	...	...	...
523	Pipariya	1,060.00	211	211	926	485	441	37	35	66	58	98	27	232	86
524	Jamunpani	647.00	...	...	...	...	Uninhabited			...	...	...	...	...	...
525	Lathgaon	2,664.00	188	247	1,197	627	570	60	57	16	20	231	84	277	24
526	Majni	478.00	44	44	247	123	124	...	...	119	122	6	1	57	32
527	Sohjani	389.00	...	...	...	...	Uninhabited			...	...	...	...	...	...
528	Dobh	645.00	28	29	142	78	64	3	4	40	30	19	3	38	1
529	Koregaon	789.00	49	61	326	168	158	4	4	130	127	25	6	81	5

NARSIMHAPUR TAHSIL

Workers																					
I		II		III		IV		V (a)		V (b)		VI		VII		VIII		IX		X Non Workers		L.C. No.
M	F	M	F	M	F	M	F	M	F	M	F	M	F	M	F	M	F	M	F	M	F	
17	18	19	20	21	22	23	24	25	26	27	28	29	30	31	32	33	34	35	36	37	38	1
23	*1*	*27*	*9*	...	...	...	...	...	...	...	...	...	...	...	...	...	...	*1*	...	*57*	*70*	
10	1	16	3	...	...	...	...	...	...	...	...	...	...	...	...	...	...	2	...	21	29	481
315	20	320	205	8	1	...	...	66	12	13	...	32	27	9	1	6	...	41	9	828	1,275	482
29	3	21	15	1	...	...	...	...	...	...	...	...	...	...	...	...	...	2	...	51	76	483
1	...	2	...	...	...	...	...	...	...	...	...	...	...	...	...	...	...	...	...	...	...	484
67	2	44	8	1	...	...	...	3	...	3	...	...	...	9	...	...	...	9	...	146	265	485
27	...	6	...	...	...	...	...	...	...	...	...	2	...	...	...	...	...	1	...	30	62	486
152	30	83	59	4	...	...	...	75	11	33	2	3	...	8	...	1	...	22	3	398	596	487
...	...	...	...	...	...	..	...	...	Uninhabited				...	...	...	...	...	...	...	...	..	488
10	1	6	2	...	...	...	...	...	...	...	...	...	...	...	...	...	...	1	...	7	35	489
35	1	28	26	...	...	...	...	1	...	...	...	...	...	...	...	1	...	1	...	61	84	490
26	7	28	22	...	...	...	...	...	...	1	...	...	...	...	...	...	...	1	1	51	71	491
19	..	6	3	...	...	...	...	...	...	...	...	...	...	...	...	...	...	1	...	20	48	492
...	...	...	...	...	...	...	...	...	Uninhabited				...	...	...	...	...	...	...	...	...	493
9	...	42	18	...	...	...	...	...	...	2	...	...	...	...	...	...	...	...	...	47	59	494
170	3	79	26	...	...	...	...	1	...	3	...	...	...	4	...	2	...	10	...	237	444	495
27	...	56	28	...	...	...	...	1	...	...	...	...	...	...	...	...	...	1	...	75	97	496
59	1	33	31	...	...	...	...	...	...	...	...	...	...	...	...	...	...	...	...	68	126	497
42	...	35	32	...	...	...	...	...	...	...	...	...	...	...	...	...	...	1	...	85	149	498
18	2	9	11	...	...	...	...	...	...	...	...	...	...	...	...	...	...	1	...	30	37	499
136	44	78	61	2	...	...	...	32	2	...	...	...	...	5	...	3	...	14	2	316	433	500
27	2	25	20	1	...	...	...	1	...	...	...	...	...	...	...	...	...	9	1	46	92	501
51	1	39	30	...	1	...	...	...	...	1	...	...	...	1	...	...	...	1	...	78	131	502
21	...	37	38	...	...	...	...	...	...	...	...	...	...	...	...	...	...	1	...	58	76	503
13	1	6	4	...	...	...	...	...	...	...	...	...	...	...	...	...	...	1	...	17	32	504
8	...	30	6	...	...	...	...	...	...	1	...	...	...	...	...	...	...	4	...	35	70	505
1	...	...	...	...	...	...	...	...	...	...	...	...	...	...	...	...	...	...	...	2	3	506
47	2	34	46	9	...	...	...	2	...	2	...	1	...	5	...	1	...	7	4	91	122	507
26	4	7	21	...	...	...	...	...	...	...	...	...	...	...	...	...	...	1	...	27	37	508
27	1	13	37	1	...	...	...	...	...	...	...	...	...	...	...	...	...	1	...	29	30	509
...	...	...	...	...	...	...	...	...	Uninhabited				...	...	...	...	...	...	...	...	...	510
18	...	33	16	1	...	...	...	...	...	...	...	...	...	...	...	...	...	1	...	25	77	511
...	...	...	...	...	...	...	...	...	Uninhabited				...	...	...	...	...	...	...	...	...	512
9	...	4	...	...	...	...	...	...	...	...	...	...	...	...	...	...	...	...	...	20	28	513
...	...	...	...	...	...	...	...	...	Uninhabited				...	...	...	...	...	...	...	...	...	514
72	...	28	6	...	...	...	...	6	1	...	...	...	...	...	...	...	...	4	...	110	182	515
10	1	2	..	...	...	...	...	...	...	...	...	...	..	...	...	...	...	...	...	10	23	516
105	...	105	46	2	...	...	...	1	...	3	...	...	...	...	...	...	...	1	...	166	325	517
4	...	4	6	1	...	...	...	...	...	...	...	...	...	...	...	...	...	1	...	9	13	518
72	6	73	77	1	1	...	...	6	...	...	...	...	...	...	...	...	...	4	...	139	204	519
65	19	61	70	23	3	...	...	3	2	3	2	...	...	...	...	...	...	2	...	120	203	520
122	13	123	81	4	...	41	...	7	...	57	6	...	...	15	3	...	...	14	1	429	632	521
...	...	...	...	...	...	...	...	...	Uninhabited				...	...	...	...	...	...	...	...	...	522
129	4	89	80	1	...	...	...	4	...	...	...	...	...	...	...	...	...	9	2	253	355	523
...	...	...	...	...	...	...	...	...	Uninhabited				...	...	...	...	...	...	...	...	...	524
175	17	45	6	3	...	...	...	23	...	5	...	...	...	11	...	2	...	13	1	350	545	525
23	1	33	31	...	...	...	...	...	...	...	...	...	...	...	...	...	...	1	...	66	92	526
...	...	...	...	...	...	...	...	...	Uninhabited				...	...	...	...	...	...	...	...	...	527
27	...	10	1	...	...	...	...	...	...	...	...	...	...	...	...	...	...	1	...	40	63	528
55	1	21	4	4	...	...	...	...	...	...	...	...	...	...	...	...	...	1	...	87	153	529

PRIMARY CENSUS ABSTRACT

L.C. No.	Name of Village/ Town/ Ward/ Urban Block	Area of village in acres and of town/ ward in Km²	Occupied residential houses	Total No. of households	Total Population (including institutional and houseless population) P	M	F	Scheduled Castes M	F	Scheduled Tribes M	F	Literate and educated persons M	F	(I-IX) Total Workers M	F
1	2	3	4	5	6	7	8	9	10	11	12	13	14	15	16
530	Piparsara	666.00	32	33	174	92	82	10	5	58	54	22	12	45	...
531	Sukri	1,361.00	37	42	225	111	114	16	15	58	60	35	5	58	9
532	Kunda	1,431.00	50	64	366	179	187	1	2	164	175	15	1	104	7
533	Mawai (B)	317.00	...	...	...	...	Uninhabited			...	...	...	...	...	...
534	Ratamati	275.00	4	4	26	11	15	2	3	9	12	...	...	6	1
535	Jhot	220.00	5	5	28	18	10	...	...	13	7	5	1	7	4
536	Mawai (A)	275.00	65	65	289	155	134	14	15	88	81	31	8	91	47
537	Kap Kheda	214.00	...	...	...	...	Uninhabited			...	...	...	...	...	...
538	Gubariya	469.00	...	...	...	...	Uninhabited			...	...	...	...	...	...
539	Lamheta	870.00	43	44	168	86	82	10	11	45	43	12	3	43	28
540	Bhama	1,225.00	40	40	182	90	92	1	4	63	68	11	3	54	21
541	Lalu	265.00	9	9	42	25	17	...	...	14	12	8	2	14	7
542	Umariya	1,815.00	354	354	1,994	1,002	992	226	232	38	51	333	106	510	105
543	Gurra	515.00	61	61	262	137	125	...	3	130	120	28	6	72	41
544	Ghourpur	1,008.00	...	...	...	...	Uninhabited			...	...	...	..	...	...
545	Salaiya	758.00	16	16	80	43	37	10	9	21	19	9	3	26	14
546	Dungariya	571.00	24	24	127	58	69	...	...	53	65	5	...	30	19
547	Umargarh	94.00	...	...	...	...	Uninhabited			...	...	...	...	...	...
548	Khursipur	867.00	33	33	127	66	61	...	...	65	61	...	...	34	31
549	Bamhani	1,870.00	59	60	305	177	188	12	8	126	134	53	12	97	...
550	Neguwan	894.00	32	32	269	143	126	4	4	124	106	28	2	80	6
551	Dhawai	444.00	15	15	75	34	41	...	...	29	39	2	1	15	2
552	Dungariya	2,921.00	42	42	162	77	85	4	5	69	77	4	...	55	4
553	Kohka	1,370.00	36	36	208	105	103	25	24	78	78	5	...	48	1
554	Katkuhi	1,559.00	63	63	435	208	227	19	15	129	145	32	3	95	5
555	Boriya	655.00	24	24	131	66	65	...	...	23	20	8	1	38	4
556	Pipariya	504.00	3	4	17	12	5	1	...	4	2	2	1	9	...
557	Budhena	2,222.00	79	79	443	217	226	54	58	93	105	27	3	120	12
558	Ninai (B)	156.00	...	...	...	...	Uninhabited			...	...	...	...	...	...
559	Ninai (A)	211.00	4	4	37	20	17	20	17	...	...	2	...	13	...
560	Noniya	883.00	44	44	236	120	116	15	13	82	73	55	16	44	52
561	Kachhwa	645.00	39	40	195	97	98	24	25	37	41	30	11	58	44
562	Doun	1,405.00	77	80	378	183	195	24	30	97	108	59	31	109	83
563	Baghora	212.00	...	...	...	...	Uninhabited			...	...	...	...	...	...
564	Seoni	1,492.00	86	86	509	262	247	20	13	93	177	62	6	139	56
565	Bandha	958.00	38	39	233	112	121	...	...	21	28	27	6	66	18
566	Bhador	874.00	...	...	..	...	Uninhabited			...	...	...	...	...	...
567	Kodiya	772.00	...	...	...	...	Uninhabited			...	...	...	...	...	...
568	Silwani	1,067.00	50	50	276	139	137	12	12	94	97	6	1	78	58
569	Batka	1,695.00	18	18	86	45	41	...	...	37	31	1	...	21	10
570	Kathotiya	1,268.00	28	33	153	84	69	5	1	77	61	3	...	44	19
571	Adhiyari	1,331.00	62	62	322	165	157	12	12	114	108	31	13	90	56
572	Gadarwara	2,012.00	49	50	390	209	181	5	7	121	106	51	12	99	37
573	Khamariya	976.00	20	20	93	48	45	3	3	22	17	8	5	27	4
574	Mungwani	1,138.00	164	167	920	484	436	37	33	171	149	198	103	202	62
575	Parasthana	749.00	45	45	236	127	109	12	12	84	65	42	5	72	36
576	Pataniya	778.00	14	14	98	57	41	...	...	30	20	10	1	30	11
577	Panjra	1,379.00	37	38	250	119	131	7	5	91	107	4	3	66	27
578	Gadariya	1,328.00	50	51	286	145	141	16	12	44	38	55	15	77	4
579	Patha Pipariya	1,871.00	94	94	535	301	284	21	17	191	179	65	5	163	29

NARSIMHAPUR TAHSIL

Workers																				
I		II		III		IV		V (a)		V (b)		VI		VII		VIII		IX		X Non Workers		L.C. No.
M	F	M	F	M	F	M	F	M	F	M	F	M	F	M	F	M	F	M	F	M	F	
17	18	19	20	21	22	23	24	25	26	27	28	29	30	31	32	33	34	35	36	37	38	1
24	...	13	...	1	...	...	...	1	...	2	...	...	...	...	...	...	...	4	..	47	82	530
23	2	27	7	...	...	...	...	1	...	2	...	...	...	1	...	...	...	4	...	53	105	531
76	5	25	2	2	...	...	...	...	...	...	...	...	...	...	...	...	...	1	...	75	180	532
...	...	...	...	...	...	...	...	...	Uninhabited			...	...	...	...	...	...	...	...	...	...	533
5	...	1	1	...	...	...	...	..	...	...	...	...	...	...	...	...	...	...	...	5	14	534
5	3	1	1	...	...	...	...	...	...	...	...	...	...	...	...	...	...	1	...	11	6	535
40	11	37	35	5	...	...	...	3	1	2	...	...	...	...	...	...	...	4	...	64	87	536
...	...	...	...	...	...	...	...	...	Uninhabited			...	...	...	...	...	...	...	...	...	...	537
...	...	...	...	...	...	...	...	...	Uninhabited			...	...	..	...	...	...	..	...	...	...	538
16	5	24	23	1	...	...	...	...	...	1	...	...	...	...	...	..	...	1	...	43	54	539
37	2	...	...	...	...	...	...	16	19	...	...	...	...	1	...	...	...	...	...	35	71	540
10	2	4	5	...	...	...	...	...	...	...	...	...	...	...	...	...	...	...	...	11	10	541
324	1	109	94	3	...	...	1	3	5	34	...	...	...	10	...	1	...	26	4	492	887	542
48	26	19	15	2	...	...	...	...	...	...	...	...	...	...	...	...	...	3	...	65	84	543
...	...	...	...	...	...	...	...	...	Uninhabited			...	...	...	...	...	...	...	...	...	...	544
17	11	9	3	...	...	...	...	...	...	...	...	...	...	...	...	...	...	...	...	17	23	545
22	13	8	6	...	...	...	...	...	...	...	...	...	...	...	...	...	...	...	...	28	50	546
...	...	...	...	...	...	...	...	...	Uninhabited			...	...	...	...	...	...	...	...	...	...	547
29	24	5	7	...	...	...	...	...	...	...	...	...	...	...	...	...	...	...	...	32	30	548
77	...	12	...	1	...	...	...	...	...	1	...	...	...	1	...	...	...	5	...	80	188	549
57	...	20	6	1	...	...	...	...	...	...	...	...	...	...	...	...	...	2	...	63	120	550
13	1	1	...	1	1	...	...	...	...	...	...	...	...	...	...	...	...	...	...	19	39	551
41	...	12	4	...	...	...	...	...	...	...	...	...	...	...	...	...	...	2	...	22	81	552
35	1	12	...	...	...	...	...	...	...	...	...	...	...	...	...	...	..	1	...	57	102	553
69	3	18	2	2	...	...	...	2	...	...	...	...	...	..	...	...	...	4	...	113	222	554
13	1	22	3	...	...	...	...	...	...	...	...	...	...	...	...	...	...	3	...	28	61	555
4	...	5	...	...	...	...	...	...	...	...	...	...	..	...	...	...	...	...	..	3	5	556
101	8	14	4	1	...	...	...	2	...	...	...	...	...	...	...	...	...	2	...	97	214	557
...	...	...	...	...	...	...	...	...	Uninhabited			...	...	...	...	...	...	...	...	...	...	558
13	...	...	...	...	...	...	...	...	...	...	...	...	...	...	...	...	...	...	...	7	17	559
29	39	12	12	1	...	...	...	1	...	...	...	...	...	...	1	...	...	1	...	76	64	560
30	22	21	21	5	1	...	...	...	...	...	...	...	...	..	...	...	...	2	...	39	54	561
62	52	34	28	4	...	...	...	6	3	...	...	...	...	2	...	..	...	1	...	74	112	562
...	...	...	...	...	...	...	...	...	Uninhabited			...	...	...	...	...	...	...	...	...	...	563
68	1	65	54	...	...	...	...	...	...	2	...	1	...	1	...	...	...	2	1	123	191	564
37	...	26	18	2	...	...	...	...	—	...	...	...	...	...	...	...	...	1	...	46	103	565
...	...	...	...	...	...	...	...	...	Uninhabited			...	...	...	...	...	...	...	...	...	...	566
...	...	...	...	...	...	...	...	...	Uninhabited			...	...	...	...	...	...	...	...	...	...	567
63	50	11	8	2	...	...	...	...	...	...	...	...	...	...	...	...	...	2	...	61	79	568
18	8	1	...	2	2	...	...	...	...	...	...	...	...	...	...	...	...	...	...	24	31	569
28	6	7	8	...	...	...	...	9	...	...	2	...	...	...	...	...	...	...	3	40	50	570
62	45	23	11	2	...	...	...	...	...	...	...	...	...	...	...	...	...	3	...	75	101	571
67	9	20	23	4	...	...	...	2	...	...	...	...	...	2	...	1	...	3	...	110	144	572
19	1	7	3	...	...	...	...	...	...	...	...	...	...	...	...	...	...	1	...	21	41	573
88	4	58	52	6	...	...	...	8	...	...	...	1	...	12	2	1	...	28	4	282	374	574
43	2	23	32	...	...	...	...	2	2	1	...	...	...	1	...	...	...	2	...	55	73	575
22	11	5	...	...	...	...	...	3	...	...	...	...	...	...	...	...	...	...	...	27	30	576
55	3	2	23	5	1	...	...	...	...	1	...	...	...	1	...	...	...	2	...	53	104	577
67	4	7	...	1	...	...	...	2	...	..	...	...	...	...	...	...	...	...	...	68	137	578
114	1	32	25	5	...	...	...	2	3	...	...	4	...	2	...	...	...	4	...	138	255	579

PRIMARY CENSUS ABSTRACT

L.C. No.	Name of Village/ Town/ Ward/ Urban Block	Area of village in acres and of town/ ward in Km²	Occupied residential houses	Total No. of households	Total Population (including institutional and houseless population)			Scheduled Castes		Scheduled Tribes		Literate and educated persons		(I-IX) Total Workers	
					P	M	F	M	F	M	F	M	F	M	F
1	2	3	4	5	6	7	8	9	10	11	12	13	14	15	16
580	Bhonti	874·00	33	34	163	86	77	10	7	...	...	35	8	48	2
581	Saliwada	851·00	33	33	124	65	59	...	...	52	43	4	...	31	1
582	Boriya	6,272.00	15	15	81	35	46	...	...	35	46	3	...	20	...
583	Dungariya	2,107.00	32	32	175	95	80	7	9	82	66	12	...	50	8
584	Dudwara	1,966.00	75	75	363	174	189	29	34	83	93	53	17	97	38
585	Laweri	861.00	23	23	142	81	61	...	...	68	52	9	1	43	4
586	Lidhari	1,320·00	50	50	271	136	135	29	28	64	53	34	7	73	12
587	Jera	1,189.00	19	19	76	41	35	...	...	37	33	4	...	22	1
588	Ghoghra	1,134·00	28	28	187	100	87	4	5	29	28	4	...	51	1
589	*Katkuhi*	1,005.00	*38*	*38*	231	111	120	...	...	87	97	27	15	63	1
590	Khapa	574.00	34	34	159	79	80	10	11	3	3	11	1	46	1
591	Sedh Pipariya	970·00	56	65	267	137	130	16	14	63	56	25	5	70	6
	Sedh Pipariya		*38*	*47*	*151*	*76*	*75*	*16*	*14*	*2*	*1*	*14*	*5*	*43*	*5*
	Pura			*18*	*116*	*61*	*55*	...	...	*61*	*55*	*11*	...	*27*	*1*
592	Khapa (Bichhupuri)	2,335·00	91	91	340	183	157	11	7	131	114	29	2	87	11
	Khapa		*84*	*84*	*313*	*169*	*144*	*11*	*7*	*131*	*114*	*29*	*2*	*77*	*10*
	Bichhupati		*7*	*7*	*27*	*14*	*13*	...	...	...	...	...	...	*10*	*1*
593	Rohiya	1,480.00	66	66	381	201	180	...	...	187	162	36	...	104	26
	Rohiya		*24*	*24*	*257*	*132*	*125*	...	...	*120*	*107*	*28*	...	*69*	*21*
	Pati		*42*	*42*	*124*	*69*	*55*	...	...	*67*	*55*	*8*	...	*35*	*5*
594	Bargadha	1,119.00	16	16	72	37	35	...	...	35	32	...	...	20	...
595	Mehguwan (F.V.)	390·80	7	25	67	40	27	...	...	21	4	4	...	30	15
596	Khapa	282.40	12	19	87	49	38	...	...	27	23	7	4	27	23
597	Dungariya	947·00	20	20	91	45	46	...	...	39	45	...	...	23	22
598	Ramnagar	851·00	15	15	81	42	39	...	...	42	39	3	...	18	...
599	Shyamnagar	614·00	31	35	154	81	73	...	...	70	65	11	...	43	35
600	Pahadi Kheda	430·00	22	20	126	59	67	1	1	55	66	4	...	38	26
601	Kandeli	1,649.00	...	...	...	Merged in Narsimhapur Town.						...	...	...	...

NARSIMHAPUR TAHSIL

Workers																						
I		II		III		IV		V (a)		V (b)		VI		VII		VIII		IX		X Non Workers		L.C. No.
M	F	M	F	M	F	M	F	M	F	M	F	M	F	M	F	M	F	M	F	M	F	
17	18	19	20	21	22	23	24	25	26	27	28	29	30	31	32	33	34	35	36	37	38	1
31	1	6	1	2	...	...	...	4	...	3	...	...	...	...	...	...	...	2	...	38	75	580
29	...	2	1	...	...	...	...	...	...	...	...	...	...	...	...	..	...	...	...	34	58	581
20	...	...	...	...	...	...	...	...	...	...	...	...	...	...	...	...	...	...	...	15	46	582
46	7	1	...	2	...	...	...	...	...	...	...	...	...	...	...	...	...	1	1	45	72	583
60	11	19	24	3	...	...	...	5	2	...	...	...	...	3	...	...	...	7	1	77	151	584
40	3	3	1	...	...	...	...	...	...	...	...	...	...	...	...	...	...	...	...	38	57	585
52	...	14	11	2	...	...	...	...	...	...	...	...	...	1	...	...	...	4	1	63	123	586
19	1	1	...	2	...	...	...	...	...	...	...	...	...	...	...	...	...	...	...	19	34	587
44	1	5	...	...	...	...	...	1	...	...	...	...	...	...	...	...	...	1	...	49	86	588
39	...	20	1	2	...	...	...	1	...	...	...	...	...	...	...	...	...	1	...	48	119	589
39	1	4	...	1	...	...	...	...	...	...	...	...	...	1	...	...	...	1	...	33	79	590
52	1	7	5	2	...	...	...	2	...	...	...	...	...	...	...	...	...	7	...	67	124	591
25	...	*7*	*5*	*2*	...	...	...	*2*	...	...	...	...	...	...	...	...	...	*7*	...	*33*	*70*	
27	*1*	...	...	...	...	...	...	...	...	...	...	...	...	...	...	...	...	...	...	*34*	*54*	
70	3	7	8	2	...	...	...	3	...	...	...	...	...	1	...	...	...	4	...	96	146	592
61	*2*	*7*	*8*	*1*	...	...	...	*3*	...	...	...	...	...	*1*	...	...	...	*4*	...	*92*	*134*	
9	*1*	...	...	*1*	...	...	...	...	...	...	...	...	...	...	...	...	...	...	...	*4*	*12*	
88	22	11	4	2	...	...	...	2	...	...	...	...	...	...	...	...	...	1	...	97	154	593
58	*17*	*9*	*4*	...	...	...	...	*2*	...	...	...	...	...	...	...	...	...	...	...	*63*	*104*	
30	*5*	*2*	...	*2*	...	...	...	...	...	...	...	...	...	...	...	...	...	*1*	...	*34*	*50*	
20	...	...	...	...	...	...	...	...	...	...	...	...	...	...	...	...	...	...	...	17	35	594
2	...	6	3	21	12	...	...	...	...	...	...	...	...	...	...	1	...	...	...	10	12	595
14	2	13	21	...	...	...	...	...	...	...	...	...	...	...	...	...	...	...	...	22	15	596
21	...	2	22	...	...	...	...	...	...	...	...	...	...	...	...	...	...	...	...	22	24	597
17	...	1	...	...	...	...	...	...	...	...	...	...	...	...	...	...	...	...	...	24	39	598
35	...	7	35	1	...	...	...	...	...	...	...	...	...	...	...	...	...	...	...	38	38	599
23	18	10	8	2	...	...	...	...	...	...	...	...	...	...	...	...	...	3	...	21	41	600
...	...	...	...	...	...	...	...	...	...	Merged in Narsimhapur Town.										...	...	601

PRIMARY CENSUS ABSTRACT

L.C. No.	Name of Village/ Town/ Ward/ Urban Block	Area of village in acres and of town/ ward in Kms	Occupied residential houses	Total No. of households	Total Population (including institutional and houseless population) P	M	F	Scheduled Castes M	F	Scheduled Tribes M	F	Literate and educated persons M	F	(I-IX) Total Workers M	F
1	2	3	4	5	6	7	8	9	10	11	12	13	14	15	16
															NARSIMHAPUR
33/I	Narsimhapur (M)	14.71	4,984		13,667			901		458		8,995		5,618	
			4,904		25,552		11,885		802		327		5,487		687
33/I/1	Nehru Ward No. 1		296	298	1,765	947	818	17	11	8	4	667	418	402	50
	Block No. 1		*120*	*120*	*670*	*342*	*328*	*6*	*4*	...	...	*245*	*176*	*139*	*9*
	Block No. 2		*105*	*107*	*591*	*314*	*277*	*5*	*7*	*5*	*3*	*202*	*135*	*123*	*39*
	Block No. 3		*71*	*71*	*504*	*291*	*213*	*6*	...	*3*	*1*	*220*	*107*	*140*	*2*
33/I/2	Shankar Ward No. 2		261	263	1,598	819	779	252	240	15	...	476	240	345	54
	Block No. 4		*96*	*96*	*566*	*288*	*278*	*108*	*107*	...	...	*159*	*100*	*116*	*9*
	Block No. 5		*92*	*94*	*582*	*307*	*275*	*129*	*122*	*15*	...	*205*	*82*	*129*	*29*
	Block No. 6		*73*	*73*	*450*	*224*	*226*	*15*	*11*	...	...	*112*	*58*	*100*	*16*
33/I/3	Mahajani Ward No. 3		263	265	1,449	759	690	28	24	1	1	506	349	314	38
	Block No. 7		*116*	*116*	*715*	*369*	*346*	...	...	...	...	*252*	*196*	*149*	*21*
	Block No. 8		*147*	*149*	*734*	*390*	*344*	*28*	*24*	*1*	*1*	*254*	*153*	*165*	*17*
33/I/4	Narsingh Ward No. 4		338	338	1,754	937	817	18	12	6	4	652	381	371	27
	Block No. 9		*77*	*77*	*398*	*207*	*191*	*4*	*4*	*2*	*3*	*130*	*67*	*84*	*7*
	Block No. 10		*144*	*144*	*740*	*400*	*340*	*14*	*8*	...	...	*293*	*162*	*153*	*13*
	Block No. 11		*117*	*117*	*616*	*330*	*286*	...	...	*4*	*1*	*229*	*152*	*134*	7
33/I/5	Kisani Ward No. 5		326	327	1,569	831	733	53	44	55	55	459	238	334	24
	Block No. 12		*115*	*116*	*529*	*283*	*246*	*25*	*18*	*20*	*21*	*194*	*96*	*110*	*12*
	Block No. 13		*101*	*101*	*510*	*276*	*234*	*15*	*11*	*6*	*4*	*114*	*64*	*115*	8
	Block No. 14		*110*	*110*	*530*	*272*	*258*	*13*	*15*	*29*	*30*	*151*	*78*	*109*	*4*
33/I/6	Kamath Ward No. 6		562	565	2,476	1,387	1,089	115	113	21	19	1,034	575	588	65
	Block No. 15		*145*	*145*	*619*	*320*	*299*	*55*	*61*	*5*	*5*	*216*	*158*	*145*	*25*
	Block No. 16		*187*	*187*	*787*	*436*	*351*	*44*	*40*	*1*	...	*316*	*169*	*150*	*12*
	Block No. 17		*126*	*126*	*527*	*299*	*228*	*11*	*4*	*14*	*11*	*229*	*120*	*121*	*4*
	Block No. 18		*104*	*107*	*543*	*332*	*211*	*5*	*8*	*1*	*3*	*273*	*128*	*166*	*24*
33/I/7	Patel Ward No. 7		379	379	1,767	935	832	37	32	10	7	554	396	393	64
	Block No. 19		*116*	*116*	*538*	*275*	*263*	...	...	*6*	*2*	*69*	*141*	*109*	*11*
	Block No. 20		*129*	*129*	*576*	*316*	*260*	*1*	*1*	*3*	*4*	*242*	*126*	*132*	*31*
	Block No. 21		*134*	*134*	*653*	*344*	*309*	*36*	*31*	*1*	*1*	*243*	*129*	*152*	*22*
33/I/8	Azad Ward No. 8		395	396	1,840	969	871	127	110	40	46	610	319	422	47
	Block No. 22		*113*	*113*	*541*	*288*	*253*	*28*	*24*	*2*	*9*	*219*	*121*	*114*	*5*
	Block No. 23		*147*	*148*	*648*	*351*	*297*	*34*	*25*	*14*	*12*	204	*88*	*163*	*31*
	Block No. 24		*135*	*135*	*651*	*330*	*321*	*65*	*61*	*24*	*25*	*187*	*110*	*145*	*11*
33/I/9	Ram Ward No. 9		339	357	1,725	921	804	8	9	...	...	662	449	362	42
	Block No. 25		*102*	*102*	*561*	*291*	*270*	*4*	*3*	...	...	*227*	*183*	*108*	*16*
	Block No. 26		*125*	*125*	*521*	*283*	*238*	...	...	...	...	*214*	*137*	*97*	*11*
	Block No. 27		*112*	*130*	*643*	*347*	*296*	*4*	*6*	...	...	*221*	*129*	*157*	*15*
33/I/10	Gandhi Ward No. 10		305	307	1,710	879	831	2	...	2	1	651	465	350	32
	Block No. 28		*100*	*101*	*621*	*320*	*301*	...	...	...	...	*256*	*201*	*136*	*7*
	Block No. 29		*107*	*108*	*557*	*292*	*265*	*2*	...	*1*	...	*198*	*127*	*121*	*7*
	Block No. 30		*98*	*98*	*532*	*267*	*265*	...	...	*1*	*1*	*197*	*137*	*93*	*18*
33/I/11	Bajrang Ward No. 11		332	351	1,671	875	796	37	45	34	44	606	376	367	66
	Block No. 31		*106*	*108*	*542*	*295*	*247*	*13*	*18*	*4*	*5*	*198*	*110*	*121*	*15*

Workers																						
I		II		III		IV		V (a)		V (b)		VI		VII		VIII		IX		X Non Workers		L.C. No.
M	F	M	F	M	F	M	F	M	F	M	F	M	F	M	F	M	F	M	F	M	F	
17	18	19	20	21	22	23	24	25	26	27	28	29	30	31	32	33	34	35	36	37	38	1
MUNICIPALITY																						
343		**338**		**213**		**...**		**433**		**637**		**162**		**1,113**		**343**		**2,036**		**8,049**		**33/I**
	36		**87**		**5**		**...**		**57**		**68**		**17**		**66**		**8**		**343**		**11,193**	
50	2	23	10	18	...	...	...	8	...	23	...	6	1	47	5	19	...	203	32	545	768	33/I/1
9	*1*	*3*	*...*	*2*	*...*	*...*	*...*	*7*	*...*	*20*	*.*	*...*	*...*	*27*	*2*	*7*	*...*	*64*	*6*	*203*	*319*	*1*
22	*1*	*19*	*10*	*15*	*...*	*...*	*...*	*...*	*...*	*7*	*...*	*6*	*1*	*16*	*3*	*6*	*...*	*32*	*24*	*191*	*238*	*2*
19	*...*	*1*	*...*	*1*	*...*	*...*	*...*	*1*	*...*	*1*	*...*	*...*	*...*	*4*	*...*	*6*	*...*	*107*	*2*	*151*	*211*	*3*
21	...	42	9	48	...	...	...	35	2	58	4	9	...	41	5	17	...	79	34	474	725	33/I/2
6	*...*	*33*	*5*	*5*	*...*	*...*	*...*	*4*	*...*	*26*	*1*	*3*	*...*	*16*	*...*	*12*	*...*	*11*	*3*	*172*	*269*	*4*
14	*...*	*5*	*1*	*6*	*...*	*...*	*...*	*23*	*2*	*13*	*1*	*...*	*...*	*13*	*1*	*2*	*...*	*53*	*24*	*178*	*246*	*5*
1	*...*	*4*	*3*	*32*	*...*	*...*	*...*	*8*	*...*	*19*	*2*	*6*	*...*	*12*	*4*	*3*	*...*	*15*	*7*	*124*	*210*	*6*
8	2	...	...	11	...	...	...	16	2	41	10	27	...	97	5	17	2	97	17	445	652	33/I/3
6	*2*	*...*	*...*	*6*	*...*	*...*	*...*	*1*	*1*	*23*	*9*	*15*	*...*	*48*	*2*	*7*	*...*	*43*	*7*	*220*	*325*	*7*
2	*...*	*...*	*...*	*5*	*...*	*...*	*...*	*15*	*1*	*18*	*1*	*12*	*...*	*49*	*3*	*10*	*2*	*54*	*10*	*225*	*327*	*8*
25	2	18	...	25	...	...	...	31	2	33	3	15	3	54	6	16	2	154	9	566	790	33/I/4
2	*...*	*1*	*...*	*7*	*...*	*...*	*...*	*7*	*...*	*17*	*1*	*1*	*...*	*17*	*2*	*3*	*...*	*29*	*4*	*123*	*184*	*9*
12	*...*	*3*	*...*	*17*	*...*	*...*	*...*	*11*	*...*	*10*	*2*	*7*	*2*	*19*	*4*	*6*	*2*	*68*	*3*	*247*	*327*	*10*
11	*2*	*14*	*...*	*1*	*...*	*...*	*...*	*13*	*2*	*6*	*...*	*7*	*1*	*18*	*...*	*7*	*...*	*57*	*2*	*196*	*279*	*11*
47	4	79	7	7	1	...	...	51	...	36	2	9	1	16	...	8	...	101	9	497	714	33/I/5
16	*4*	*5*	*...*	*3*	*1*	*...*	*...*	*5*	*...*	*22*	*1*	*1*	*1*	*6*	*...*	*2*	*...*	*50*	*5*	*173*	*234*	*12*
30	*...*	*22*	*3*	*2*	*...*	*...*	*...*	*1*	*...*	*13*	*1*	*6*	*...*	*9*	*...*	*5*	*...*	*27*	*4*	*161*	*226*	*13*
1	*...*	*52*	*4*	*2*	*...*	*...*	*...*	*25*	*...*	*1*	*...*	*2*	*...*	*1*	*...*	*1*	*...*	*24*	*...*	*163*	*254*	*14*
11	3	28	3	22	...	...	...	33	4	31	2	11	1	71	3	12	...	369	49	799	1,024	33/I/6
3	*...*	*15*	*...*	*14*	*...*	*...*	*...*	*7*	*2*	*2*	*2*	*9*	*...*	*25*	*...*	*3*	*...*	*67*	*21*	*175*	*274*	*15*
4	*1*	*5*	*3*	*2*	*...*	*...*	*...*	*23*	*2*	*24*	*...*	*...*	*...*	*32*	*3*	*7*	*...*	*53*	*3*	*286*	*339*	*16*
1	*2*	*6*	*...*	*...*	*...*	*...*	*...*	*1*	*...*	*...*	*...*	*...*	*...*	*4*	*...*	*1*	*...*	*114*	*2*	*172*	*224*	*17*
3	*...*	*2*	*...*	*6*	*...*	*...*	*...*	*2*	*...*	*5*	*...*	*2*	*1*	*10*	*...*	*1*	*...*	*135*	*23*	*166*	*187*	*18*
18	1	4	4	21	4	...	...	39	12	37	2	30	3	67	3	17	...	160	35	542	768	33/I/7
8	*...*	*2*	*2*	*14*	*1*	*...*	*...*	*3*	*1*	*7*	*2*	*7*	*...*	*21*	*...*	*5*	*...*	*42*	*5*	*166*	*252*	*19*
4	*1*	*2*	*1*	*6*	*3*	*...*	*...*	*14*	*8*	*8*	*...*	*1*	*...*	*26*	*3*	*8*	*...*	*63*	*15*	*184*	*229*	*20*
6	*...*	*...*	*1*	*1*	*...*	*...*	*...*	*22*	*3*	*22*	*...*	*22*	*3*	*20*	*...*	*4*	*...*	*55*	*15*	*192*	*287*	*21*
17	3	29	5	17	...	...	...	92	21	39	...	16	...	70	7	22	...	120	11	547	824	33/I/8
9	*...*	*4*	*...*	*4*	*...*	*...*	*...*	*27*	*3*	*1*	*...*	*2*	*...*	*25*	*1*	*6*	*...*	*36*	*1*	*174*	*248*	*22*
3	*2*	*13*	*5*	*6*	*...*	*...*	*...*	*20*	*13*	*36*	*...*	*11*	*...*	*28*	*5*	*11*	*...*	*35*	*6*	*188*	*266*	*23*
5	*1*	*12*	*...*	*7*	*...*	*...*	*...*	*45*	*5*	*2*	*...*	*3*	*...*	*17*	*1*	*5*	*...*	*49*	*4*	*185*	*310*	*24*
12	2	9	8	12	...	...	...	22	3	34	...	14	7	96	2	30	...	133	20	559	762	33/I/9
7	*2*	*3*	*5*	*1*	*...*	*...*	*...*	*9*	*2*	*3*	*...*	*1*	*...*	*32*	*1*	*9*	*..*	*43*	*6*	*183*	*254*	*25*
5	*...*	*2*	*2*	*2*	*...*	*...*	*...*	*7*	*1*	*15*	*...*	*1*	*1*	*16*	*...*	*6*	*...*	*43*	*7*	*186*	*227*	*26*
...	*...*	*4*	*1*	*9*	*...*	*...*	*...*	*6*	*...*	*16*	*...*	*12*	*6*	*48*	*1*	*15*	*...*	*47*	*7*	*190*	*281*	*27*
13	1	3	...	13	...	...	...	32	3	54	...	7	...	117	7	20	1	91	20	529	799	33/I/10
10	*1*	*3*	*...*	*8*	*...*	*...*	*...*	*2*	*...*	*28*	*...*	*5*	*...*	*49*	*...*	*5*	*...*	*26*	*6*	*184*	*294*	*28*
...	*...*	*...*	*...*	*2*	*...*	*...*	*...*	*21*	*1*	*17*	*...*	*2*	*...*	*41*	*2*	*5*	*1*	*33*	*3*	*171*	*258*	*29*
3	*...*	*...*	*...*	*3*	*...*	*...*	*...*	*9*	*2*	*9*	*...*	*...*	*...*	*27*	*5*	*10*	*...*	*32*	*11*	*174*	*247*	*30*
13	7	9	9	12	...	...	...	15	2	61	25	5	1	109	6	28	...	115	16	508	730	33/I/11
2	*1*	*1*	*2*	*6*	*...*	*...*	*...*	*9*	*...*	*27*	*6*	*...*	*...*	*39*	*1*	*6*	*...*	*31*	*5*	*174*	*232*	*31*

PRIMARY CENSUS ABSTRACT

L.C. No.	Name of Village/ Town/ Ward/ Urban Block	Area of village in acres and of town/ ward in Km²	Occupied residential houses	Total No. of households	Total Population (including institutional and houseless population) P	M	F	Scheduled Castes M	F	Scheduled Tribes M	F	Literate and educated persons M	F	(I-IX) Total Workers M	F
1	2	3	4	5	6	7	8	9	10	11	12	13	14	15	16
	Block No. 32		*113*	*113*	*575*	*295*	*280*	*2*	*2*	*21*	*29*	*204*	*129*	*117*	*22*
	Block No. 33		*113*	*130*	*554*	*285*	*269*	*22*	*25*	*9*	*10*	*204*	*137*	*129*	*29*
33/I/12	Tilak Ward No. 12		314	319	1,672	864	808	97	93	16	13	554	345	355	56
	Block No. 34		*105*	*105*	*540*	*286*	*254*	*2*	*3*	...	...	*224*	*159*	*106*	*7*
	Block No. 35		*111*	*114*	*587*	*295*	*292*	*34*	*28*	*5*	*5*	*170*	*106*	*133*	*33*
	Block No. 36		*98*	*100*	*545*	*283*	*262*	*61*	*62*	*11*	*8*	*160*	*80*	*116*	*16*
33/I/13	Shivaji Ward No. 13		275	275	1,705	871	834	11	14	2	2	572	399	341	34
	Block No. 37		*75*	*75*	*556*	*280*	*276*	*7*	*9*	...	...	*222*	*166*	*98*	*13*
	Block No. 38		*91*	*91*	*534*	*284*	*250*	*3*	*4*	*2*	*2*	*177*	*95*	*121*	*13*
	Block No. 39		*109*	*109*	*615*	*307*	*308*	*1*	*1*	...	...	*173*	*138*	*122*	*8*
33/I/14	Gaya Datt Ward No. 14		519	544	2,851	1,673	1,178	99	55	248	131	992	537	674	88
	Block No. 40		*134*	*134*	*767*	*407*	*360*	*5*	*6*	*7*	*4*	*285*	*214*	*148*	*11*
	Block No. 41		*156*	*168*	*1,017*	*683*	*334*	*44*	*11*	*73*	*10*	*448*	*183*	*240*	*6*
	Block No. 42		*150*	*163*	*753*	*407*	*346*	*50*	*38*	*41*	*31*	*234*	*127*	*169*	*9*
	Block No. 43		*11*	*11*	*58*	*26*	*32*	...	...	*8*	*11*	*4*	*3*	*16*	*5*
	Block No. 44		*68*	*68*	*256*	*150*	*106*	...	..	*119*	*75*	*21*	*10*	*101*	*57*

KARELI

33/III	**Kareli (M)**	**21.70**	**2,352**		**6,448**			**630**		**605**		**4,081**		**2,779**	
			2,101		**12,350**		**5,902**		**588**		**585**		**2,568**		**561**
33/III/1	Subhash Ward No. 1		183	183	1,074	564	510	4	8	28	28	407	276	218	25
	Block No. 1		*87*	*87*	*457*	*245*	*212*	*2*	*6*	*23*	*20*	*166*	*94*	*112*	*14*
	Block No. 2		*96*	*96*	*617*	*319*	*298*	*2*	*2*	*5*	*8*	*241*	*182*	*106*	*11*
33/III/2	Hanuman Ward No. 2		309	309	1,494	800	694	73	63	96	87	513	342	362	58
	Block No. 3		*178*	*178*	*910*	*494*	*416*	*19*	*15*	*32*	*24*	*343*	*235*	*221*	*23*
	Block No. 4		*131*	*131*	*584*	*306*	*278*	*54*	*48*	*64*	*63*	*170*	*107*	*141*	*35*
33/III/3	Harijan Ward No. 3		189	205	1,116	551	565	96	88	18	30	349	249	220	73
	Block No. 5		*105*	*106*	*648*	*316*	*332*	*6*	*2*	*1*	*5*	*229*	*194*	*130*	*20*
	Block No. 6		*84*	*99*	*468*	*235*	*233*	*90*	*86*	*17*	*25*	*120*	*55*	*90*	*53*
33/III/4	Ganesh Ganj Ward No. 4		312	318	1,557	838	719	23	34	27	27	602	350	312	33
	Block No. 7		*142*	*143*	*760*	*418*	*342*	*11*	*17*	*8*	*5*	*299*	*159*	*144*	*3*
	Block No. 8		*170*	*175*	*797*	*420*	*377*	*12*	*17*	*19*	*22*	*303*	*191*	*168*	*30*
33/III/5	Radha Vallabh Ward No. 5		202	203	1,275	669	606	51	37	50	54	438	297	291	49
	Block No. 9		*110*	*110*	*676*	*362*	*314*	*46*	*28*	*45*	*52*	*216*	*140*	*167*	*25*
	Block No. 10		*92*	*93*	*599*	*307*	*292*	*5*	*9*	*5*	*2*	*222*	*157*	*124*	*24*
33/III/6	Laxminarayan Ward No. 6		235	237	1,403	726	677	28	19	106	107	487	313	328	64
	Block No. 11		*99*	*100*	*642*	*334*	*308*	*1*	*3*	*3*	*3*	*240*	*178*	*131*	*19*
	Block No. 12		*136*	*137*	*761*	*392*	*369*	*27*	*16*	*103*	*104*	*247*	*135*	*197*	*45*
33/III/7	Mahadeo Ward No. 7		164	194	999	497	502	113	112	6	5	275	170	224	28
	Block No. 13		*99*	*125*	*629*	*316*	*313*	*87*	*89*	*5*	*4*	*170*	*88*	*141*	*15*
	Block No. 14		*65*	*69*	*370*	*181*	*189*	*26*	*23*	*1*	*1*	*105*	*82*	*83*	*13*

NARSIMHAPUR (M)
KARELI (M)

Workers																					
I		II		III		IV		V (a)		V (b)		VI		VII		VIII		IX		X Non-Workers		L.C. No.
M	F	M	F	M	F	M	F	M	F	M	F	M	F	M	F	M	F	M	F	M	F	
17	18	19	20	21	22	23	24	25	26	27	28	29	30	31	32	33	34	35	36	37	38	1
5	*3*	...	...	*3*	...	...	...	*4*	*1*	*22*	*11*	*5*	*1*	*23*	*2*	*8*	...	*47*	*4*	*178*	*258*	*32*
6	*3*	*8*	*7*	*3*	...	...	...	*2*	*1*	*12*	*8*	...	...	*47*	*3*	*14*	...	*37*	*7*	*156*	*240*	*33*
22	9	44	11	6	...	...	...	38	*1*	62	16	5	...	60	3	23	...	95	16	509	752	33/I/12
1	...	...	...	*4*	...	...	...	*3*	...	*12*	...	*3*	...	*23*	*2*	*10*	..	*50*	*5*	*180*	*247*	*34*
2	*2*	*23*	*5*	...	...	...	...	*11*	*1*	*40*	*16*	...	...	*24*	*1*	*8*	...	*25*	*8*	*162*	*259*	*35*
19	*7*	*21*	*6*	*2*	...	...	...	*24*	..	*10*	...	*2*	...	*13*	...	*5*	...	*20*	*3*	*167*	*246*	*36*
10	...	17	10	5	...	...	...	35	4	59	3	3	...	90	4	44	2	78	11	530	800	33/I/13
...	...	*6*	...	*3*	...	...	...	*16*	*2*	*10*	...	...	...	*41*	*3*	*4*	*1*	*18*	*7*	*182*	*263*	*37*
6	...	*9*	*9*	...	...	...	...	*6*	...	*41*	*2*	...	...	*21*	*1*	*15*	...	*23*	*1*	*163*	*237*	*38*
4	...	*2*	*1*	*2*	...	...	...	*13*	*2*	*8*	*1*	*3*	...	*28*	...	*25*	*1*	*37*	*3*	*185*	*300*	*39*
76	...	33	11	1	...	...	...	6	1	64	1	5	...	178	10	70	1	241	64	999	1,090	33/I/14
6	...	*2*	*1*	*1*	...	...	...	...	*1*	*20*	...	...	...	*81*	*6*	*13*	...	*25*	*3*	*259*	*349*	*40*
49	...	*11*	*1*	...	...	...	...	*6*	...	*28*	..	...	...	*54*	*4*	*14*	...	*78*	*1*	*443*	*328*	*41*
6	...	*3*	...	...	...	...	...	...	...	*16*	*1*	*5*	...	*43*	...	*43*	*1*	*53*	*7*	*238*	*337*	*42*
3	...	*11*	*5*	...	...	...	...	...	...	...	...	...	...	...	...	...	...	*2*	...	*10*	*27*	*43*
12	...	*6*	*4*	...	...	...	...	...	...	...	...	...	...	...	...	...	...	*83*	*53*	*49*	*49*	*44*

MUNICIPALITY

	25		**276**		**1**		**...**		**37**		**14**		**6**		**51**		**4**		**147**		**5,341**	**33/III**
308		**446**		**47**		**1**		**201**		**276**		**52**		**662**		**293**		**493**		**3,669**			
14	...	8	5	2	...	...	...	14	4	24	...	1	...	103	4	23	2	29	10	346	485	33/III/1
8	...	*15*	*5*	*2*	...	...	...	*8*	*4*	*14*	...	*1*	...	*49*	*3*	*16*	...	*9*	*2*	*133*	*198*	*8*
6	...	*3*	...	...	...	...	...	*6*	...	*10*	...	...	...	*54*	*1*	*7*	*2*	*20*	*8*	*213*	*287*	*2*
31	1	73	37	17	...	...	...	22	3	28	...	2	...	77	2	25	...	87	15	433	636	33/III/2
21	*1*	*10*	*4*	*14*	...	...	...	*10*	*3*	*18*	...	*1*	...	*66*	*1*	*19*	...	*62*	*14*	*273*	*393*	*3*
10	...	*63*	*33*	*3*	...	...	...	*12*	...	*10*	...	*1*	...	*11*	*1*	*6*	...	*25*	*1*	*165*	*243*	*4*
5	2	...	1	3	...	...	...	24	8	14	2	4	2	85	7	33	...	52	51	331	492	33/III/3
5	...	...	...	*2*	...	...	...	*11*	*1*	*10*	*2*	*2*	...	*72*	*7*	*8*	...	*20*	*10*	*186*	*312*	*5*
...	*2*	...	*1*	*1*	...	...	...	*13*	*7*	*4*	...	*2*	*2*	*13*	...	*25*	...	*32*	*41*	*145*	*180*	*6*
17	2	15	16	9	...	...	...	44	7	30	...	3	...	92	...	27	...	75	8	526	686	33/III/4
8	...	...	...	*2*	...	...	...	*22*	...	*17*	...	*2*	...	*53*	...	*13*	...	*27*	*3*	*274*	*339*	*7*
9	*2*	*15*	*16*	*7*	...	...	...	*22*	*7*	*13*	...	*1*	...	*39*	...	*14*	...	*48*	*5*	*252*	*347*	*8*
12	...	15	15	1	...	...	...	7	5	16	2	16	3	77	2	82	1	65	21	378	557	33/III/5
2	...	*15*	*15*	*1*	...	...	...	*2*	...	*6*	...	*7*	...	*41*	*1*	*69*	*1*	*24*	*8*	*195*	*289*	*9*
10	...	...	...	...	...	...	...	*5*	*5*	*10*	*2*	*9*	*3*	*36*	*1*	*13*	...	*41*	*13*	*183*	*268*	*10*
16	2	4	1	1	1	...	...	14	4	29	5	9	...	133	26	63	1	54	24	398	613	33/III/6
4	*1*	...	...	*1*	...	...	...	*8*	...	*11*	...	*1*	...	*71*	*3*	*9*	*1*	*26*	*14*	*203*	*289*	*11*
12	*1*	*4*	*1*	...	*1*	...	...	*6*	*4*	*18*	*5*	*8*	...	*62*	*23*	*59*	...	*28*	*10*	*195*	*324*	*12*
49	6	78	20	4	...	1	...	6	...	43	...	1	...	11	...	2	...	29	2	273	474	33/III/7
26	*3*	*50*	*11*	*3*	...	...	...	*6*	...	*32*	...	*1*	...	*3*	...	*2*	...	*18*	*1*	*175*	*298*	*13*
23	*3*	*28*	*9*	*1*	...	*1*	...	...	...	*11*	...	...	...	*8*	...	...	...	*11*	*1*	*98*	*176*	*14*

PRIMARY CENSUS ABSTRACT

L.C. No.	Name of Village/ Town/ Ward/ Urban Block	Area of village in acres and of town/ ward in Km²	Occupied residential houses	Total No. of households	Total Population (including institutional and houseless population) P	M	F	Scheduled Castes M	F	Scheduled Tribes M	F	Literate and educated persons M	F	(1-X) Total Workers M	F
1	2	3	4	5	6	7	8	9	10	11	12	13	14	15	16
33/III/8	Narsingh Ward No. 8	284	456	2,089	1,110	979	154	143	140	125	637	395	498	100
	Block No. 15	*78*	*193*	*741*	*407*	*334*	*29*	*30*	*79*	*56*	*228*	*108*	*211*	*40*
	Block No. 16	*117*	*145*	*803*	*420*	*383*	*85*	*82*	*21*	*24*	*259*	*185*	*173*	*50*
	Block No. 17	*89*	*118*	*545*	*283*	*262*	*40*	*31*	*40*	*45*	*150*	*102*	*114*	*10*
33/III/9	Jharna Ward No. 9	223	247	1,343	693	650	88	84	134	122	373	176	326	131
	Block No. 18	*113*	*118*	*598*	*304*	*294*	*87*	*84*	*19*	*17*	*172*	*97*	*145*	*61*
	Block No. 19	*110*	*129*	*745*	*389*	*356*	*1*	...	*115*	*105*	*201*	*79*	*181*	*70*
	CHHOTA CHHINDWARA														
33/IV	**Chhota Chhindwara (M)**	**1,939**	**10,746**		**5,149**		**718**		**377**		**2,150**		**454**		
	6.68		**1,972**		**5,597**		**753**		**409**		**3,635**		**2,359**		
33/IV/1	Azad Ward No. 1	262	276	1,475	781	694	43	47	8	2	545	359	322	48
	Block No. 1	*156*	*170*	*876*	*476*	*400*	*41*	*44*	*3*	...	*334*	*196*	*194*	*29*
	Block No. 2	*106*	*106*	*599*	*305*	*294*	*2*	*3*	*5*	*2*	*211*	*163*	*128*	*19*
33/IV/2	Kamath Ward No. 2	228	232	1,361	697	664	10	21	21	15	556	435	272	33
	Block No. 3	*112*	*112*	*608*	*327*	*281*	*2*	*4*	*9*	*3*	*259*	*172*	*122*	*10*
	Block No. 4	*116*	*120*	*753*	*370*	*383*	*8*	*17*	*12*	*12*	*297*	*263*	*150*	*23*
33/IV/3	Nehru Ward No. 3	218	218	1,290	653	637	2	8	53	55	471	317	282	41
	Block No. 5	*132*	*132*	*822*	*415*	*407*	*2*	*8*	*3*	*1*	*339*	*247*	*164*	*19*
	Block No. 6	*86*	*86*	*468*	*238*	*230*	...	...	*50*	*54*	*132*	*70*	*118*	*22*
33/IV/4	Bose Ward No. 4	209	209	1,194	631	563	79	73	102	90	360	168	281	96
	Block No. 7	*98*	*98*	*580*	*312*	*268*	*58*	*58*	*15*	*9*	*174*	*80*	*126*	*17*
	Block No. 8	*111*	*111*	*614*	*319*	*295*	*21*	*15*	*87*	*81*	*186*	*88*	*155*	*79*
33/IV/5	Gandhi Ward No. 5	210	210	1,128	579	549	427	389	7	10	280	120	250	119
	Block No. 9	*113*	*113*	*603*	*320*	*283*	*313*	*277*	...	...	*140*	*40*	*133*	*70*
	Block No. 10	*97*	*97*	*525*	*259*	*266*	*114*	*112*	*7*	*10*	*140*	*80*	*117*	*49*
33/IV/6	Bajrang Ward No. 6	162	162	1,070	539	531	93	78	10	14	381	204	211	38
	Block No. 11	*80*	*80*	*504*	*248*	*256*	*93*	*77*	*10*	*14*	*177*	*90*	*114*	*28*
	Block No. 12	*82*	*82*	*566*	*291*	*275*	...	*1*	...	...	*204*	*114*	*97*	*10*
33/IV/7	Patel Ward No. 7	269	269	1,335	706	629	30	38	128	107	450	217	289	39
	Block No. 13	*124*	*124*	*592*	*320*	*372*	*20*	*28*	*110*	*88*	*177*	*60*	*134*	*16*
	Block No. 14	*145*	*145*	*743*	*386*	*357*	*10*	*10*	*18*	*19*	*273*	*157*	*155*	*23*
33/IV/8	Rudra Ward No. 8	381	396	1,893	1,011	882	69	64	80	84	592	330	452	40
	Block No. 15	*130*	*135*	*678*	*373*	*305*	*5*	*3*	*8*	*5*	*242*	*149*	*149*	*15*
	Block No. 16	*143*	*153*	*692*	*378*	*314*	*41*	*37*	*41*	*51*	*210*	*105*	*171*	*14*
	Block No. 17	*108*	*108*	*523*	*260*	*263*	*23*	*24*	*31*	*28*	*140*	*76*	*132*	*11*

KARELI (M)
CHHOTA CHHINDWARA (M)

Workers																						
I		II		III		IV		V (a)		V (b)		VI		VII		VIII		IX		X Non-Workers		
M	F	M	F	M	F	M	F	M	F	M	F	M	F	M	F	M	F	M	F	M	F	T.C. No.
17	18	19	20	21	22	23	24	25	26	27	28	29	30	31	32	33	34	35	36	37	38	1
34	4	105	63	9	...	...	...	53	4	90	5	13	1	80	10	32	...	82	13	612	879	33/III/8
10	...	*44*	*23*	*1*	...	...	...	*22*	*2*	*51*	...	*3*	...	*36*	*5*	*8*	...	*36*	*10*	*196*	*294*	*15*
15	*3*	*48*	*36*	*2*	...	...	...	*24*	*2*	*14*	...	*8*	*1*	*22*	*5*	*15*	...	*25*	*3*	*247*	*333*	*16*
9	*1*	*13*	*4*	*6*	...	...	...	*7*	...	*25*	*5*	*2*	...	*22*	...	*9*	...	*21*	...	*169*	*252*	*17*
30	8	148	118	1	...	...	...	17	2	2	...	3	...	4	...	1	...	20	3	367	519	33/III/9
49	*4*	*57*	*53*	*1*	...	...	...	*16*	*1*	*2*	...	*3*	...	*3*	...	*1*	...	*13*	*3*	*159*	*233*	*18*
81	*4*	*91*	*65*	...	...	...	...	*1*	*1*	...	...	...	...	*1*	...	...	...	*7*	...	*208*	*286*	*19*
MUNICIPALITY																						
319		**226**		**38**		**...**		**225**		**221**		**81**		**526**		**172**		**551**		**3,238**		**33/IV**
	51		**107**		**...**		**...**		**34**		**27**		**7**		**53**		**3**		**172**		**4,695**	
55	11	27	6	4	...	...	...	18	1	52	12	4	1	79	2	8	1	75	14	459	646	33/IV/1
30	*8*	*24*	*4*	*2*	...	...	...	*8*	...	*33*	*9*	*3*	...	*47*	...	*4*	...	*43*	*8*	*282*	*371*	*1*
25	*3*	*3*	*2*	*2*	...	...	...	*10*	*1*	*19*	*3*	*1*	*1*	*32*	*2*	*4*	*1*	*32*	*6*	*177*	*275*	*2*
20	6	7	3	1	...	...	...	9	3	39	...	...	...	136	3	8	...	52	18	425	631	33/IV/2
7	*4*	..	...	...	...	...	...	*8*	*2*	*29*	...	...	...	*50*	*1*	*7*	...	*21*	*3*	*205*	*271*	*3*
13	*2*	*7*	*3*	*1*	...	...	...	*1*	*1*	*10*	...	...	...	*86*	*2*	*1*	...	*31*	*15*	*220*	*360*	*4*
28	7	26	17	5	...	...	...	23	1	22	...	...	...	107	4	17	...	54	12	371	596	33/IV/3
21	*6*	*10*	*6*	*3*	...	...	...	*14*	*1*	*9*	...	...	...	*76*	*1*	*1*	...	*30*	*5*	*251*	*388*	*5*
7	*1*	*16*	*11*	*2*	...	...	...	*9*	...	*13*	...	...	...	*31*	*3*	*16*	...	*24*	*7*	*120*	*208*	*6*
97	7	29	36	6	...	...	...	10	1	22	6	3	2	22	5	20	...	72	39	350	467	33/IV/4
48	*4*	*12*	*5*	*1*	...	...	...	*1*	...	*11*	*3*	*3*	*1*	*11*	...	*5*	...	*34*	*4*	*186*	*251*	*7*
49	*3*	*17*	*31*	*5*	...	...	...	*9*	*1*	*11*	*3*	...	*1*	*11*	*5*	*15*	...	*38*	*35*	*164*	*216*	*8*
31	7	13	8	1	...	...	...	37	16	4	1	25	4	21	36	29	2	89	45	329	430	33/IV/5
14	*3*	*12*	*7*	*1*	...	...	...	*2*	*1*	...	...	*12*	...	*12*	*35*	*21*	*1*	*59*	*23*	*187*	*213*	*9*
17	*4*	*1*	*1*	...	...	...	...	*35*	*15*	*4*	*1*	*13*	*4*	*9*	*1*	*8*	*1*	*30*	*22*	*142*	*217*	*10*
35	7	1	...	4	...	...	...	48	9	25	6	18	...	44	...	3	...	33	16	328	493	33/IV/6
14	*4*	...	...	...	...	...	...	*33*	*9*	*21*	*6*	*17*	...	*14*	...	*1*	...	*14*	*9*	*134*	*228*	*11*
21	*3*	*1*	...	*4*	...	...	...	*15*	...	*4*	...	*1*	...	*30*	...	*2*	...	*19*	*7*	*194*	*265*	*12*
31	3	71	23	2	...	...	...	30	...	14	2	2	...	45	1	32	...	62	10	417	590	33/IV/7
9	...	*31*	*8*	*1*	...	...	...	*6*	...	*12*	*2*	*2*	...	*12*	*1*	*31*	...	*30*	*5*	*186*	*256*	*13*
22	*3*	*40*	*15*	*1*	...	...	...	*24*	...	*2*	...	...	...	*33*	...	*1*	..	*32*	*5*	*231*	*334*	*14*
22	3	52	14	15	...	..	...	50	3	43	...	29	...	72	2	55	...	114	18	559	842	33/IV/8
12	...	*10*	*1*	*7*	...	...	...	*7*	*1*	*26*	...	*2*	...	*40*	*2*	*15*	...	*30*	*11*	*224*	*290*	*15*
9	*1*	*26*	*9*	*5*	...	...	...	*13*	*2*	*13*	...	*24*	...	*19*	...	*30*	...	*32*	*2*	*207*	*300*	*16*
1	*2*	*16*	*4*	*3*	...	...	...	*30*	...	*4*	...	*3*	...	*13*	...	*10*		*52*	*5*	*128*	*252*	*17*