

CENSUS 1971

PARTS X-A & B

TOWN & VILLAGE DIRECTORY

VILLAGE & TOWNWISE PRIMARY CENSUS ABSTRACT

SERIES-5
GUJARAT

DISTRICT CENSUS HANDBOOK

SABAR KANTHA DISTRICT

C. C. DOCTOR
of the Indian Administrative Service
Director of Census Operations
Gujarat

DISTRICT SABAR KANTHA

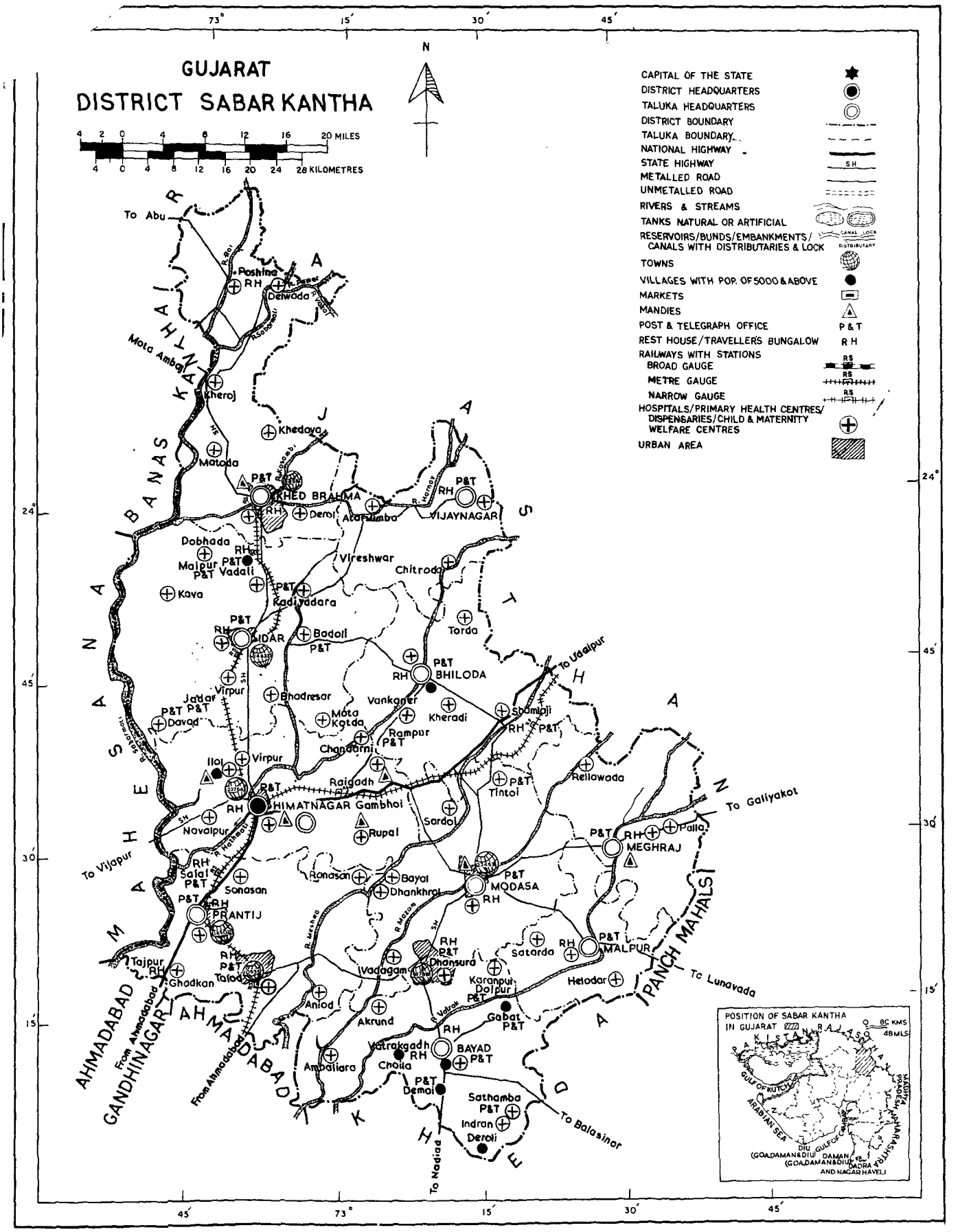
GUJARAT
DISTRICT SABAR KANTHA
4 2 0 4 8 12 16 20 MILES
4 0 4 8 12 16 20 24 28 KILOMETRES
N
CAPITAL OF THE STATE
DISTRICT HEADQUARTERS
TALUKA HEADQUARTERS
DISTRICT BOUNDARY
TALUKA BOUNDARY
NATIONAL HIGHWAY
STATE HIGHWAY
METALLED ROAD
UNMETALLED ROAD
RIVERS & STREAMS
TANKS NATURAL OR ARTIFICIAL
RESERVOIRS/BUNDS/EMBANKMENTS/ CANALS WITH DISTRIBUTARIES & LOCK
TOWNS
VILLAGES WITH POP. OF 5000 & ABOVE
MARKETS
MANDIES
POST & TELEGRAPH OFFICE
REST HOUSE/TRAVELLER'S BUNGALOW
RAILWAYS WITH STATIONS
BROAD GAUGE
METRE GAUGE
NARROW GAUGE
HOSPITALS/PRIMARY HEALTH CENTRES/ DISPENSARIES/CHILD & MATERNITY WELFARE CENTRES
URBAN AREA
P & T
R H
SH
RS
CANAL LOCK
DISTRIBUTARY
To Abu
Poshina
Delwada
Mota Amba
Kheroj
Khedaya
Matoda
KHED BRAHMA
Deroi
Atarsumba
VIJAYNAGAR
Dobhada
Malpur
Vadali
Vireshwar
Chitroda
Kava
Kadiyadara
IDAR
Badoli
Torda
To Udaipur
BHILODA
Virpur
Jadar
Davad
Bhadresar
Mota Katda
Vankaner
Kheradi
Shamlaji
Chandarni
Rampur
Ilol
Raigadh
Tintoi
Rellawada
HIMATNAGAR Gambhoi
Navalpur
Rupal
Sardoi
To Galiyakot
Palla
MEGHRAJ
To Vijapur
Ranasan
Bayal
Dhankhrol
MODASA
Salal
Sonasan
PRANTIJ
Tajpur
Ghadkan
Talod
Vadagam
Dhansura
Satarda
MALPUR
Karanpur
Dolpur
Helodar
To Lunavada
Anlod
Akrund
Gabat
Vatrakgadh
BAYAD
Ambaliara
Chotila
Demai
Sathamba
Indran
Deroli
To Balasinor
To Nadiad
From Ahmadabad
From Ahmadabad
AHMADABAD
GANDHINAGAR
SABARMATI
BANAS KANTHA
MEHSANA
PANCH MAHALS
KHEDA
POSITION OF SABAR KANTHA IN GUJARAT
0 80 KMS
48 MLS
RAJASTHAN
MADHYA PRADESH
MAHARASHTRA
GULF OF KUTCH
ARABIAN SEA
GULF OF CAMBAY
DIU (GOA,DAMAN & DIU)
DAMAN (GOA,DAMAN & DIU)
DADRA AND NAGAR HAVELI
73° 15′ 30′ 45′
24° 45′ 30′ 15′

Gujarat is the home of 3,734,422 tribal people constituting 13.99 per cent of the State's total population of 26,697,475. They are the inheritors of an art tradition that is the product of long development and continues to this day in unbroken succession. Isolated communities till recent times, their traditions of art have been passed down by oral transmission from mother to daughter and father to son and reveals an inspiration and outward expression in forms and motifs that have remained basically unchanged through the years. Many of the art forms of the Adivasis are the result of deep spiritual experience or have their roots in dream, story, myth or legend. Significant forms have thus survived without major alteration through centuries during which the underlying myths and legends have remained basically the same.

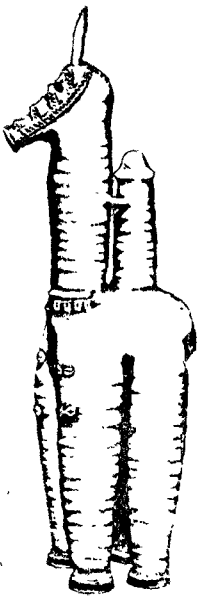

They have taken the material of their crafts from the environment around them. One of the commonest material used was clay, exploiting the plasticity of which they never seem to have tired. Terra-cotta objects are produced on an unimaginably large scale and for a variety of purposes. The rich diffusion of terra-cotta products of innumerable shapes and sizes that may still be found in any area of Gujarat inhabited by the tribal people is testimony to the fact that this tradition continues uninterrupted.

The tribal terra-cotta horse displayed on this volume is from the Poshina area of Sabar Kantha District, and is one of the finest specimen of tribal craft in Gujarat. 15.06 per cent of the population of this District is tribal.

(Block from an ink tracing by K. D. Vaishnav,
Geographer, from a photograph)

CENSUS OF INDIA 1971

LIST OF PUBLICATIONS

Central Government Publications—Census of India 1971-Series-5-Gujarat is being published in the following parts :

Part Number	*Subject covered*
I-A	General Report.
I-B	Detailed Analysis of the Demographic, Social, Cultural and Migration Patterns.
I-C	Subsidiary Tables.
II-A	General Population Tables ('A' Series).
II-B	Economic Tables ('B' Series).
II-C(i)	Distribution of Population, Mother Tongue and Religion, Scheduled Castes & Scheduled Tribes.
II-C(ii)	Other Social & Cultural Tables and Fertility Tables, Tables on Household Composition, Single Year Age, Marital Status, Educational Levels, Scheduled Castes & Scheduled Tribes, etc., Bilingualism.
III	Establishments Report and Tables ('E' Series).
IV-A	Housing Report and Housing Subsidiary Tables.
IV-B	Housing Tables.
V	Special Tables and Ethnographic Notes on Scheduled Castes & Scheduled Tribes.
VI-A	Town Directory.
VI-B	Special Survey Reports on Selected Towns.
VI-C	Survey Reports on Selected Villages.
VII	Special Report on Graduate and Technical Personnel.
VIII-A	Administration Report—Enumeration. } For official use only
VIII-B	Administration Report—Tabulation. }
IX	Census Atlas.

DISTRICT CENSUS HANDBOOK

X-A	Town and Village Directory.
X-B	Village and Townwise Primary Census Abstract.
X-C	Analytical Report, Departmental Statistics and District Census Tables.

CONTENTS

	Pages
PREFACE	v-x
FIGURES AT A GLANCE	xi-xii
ALPHABETICAL LIST OF VILLAGES	xiii-xxix
Part—A—Town and Village Directory	
General Note	xxxiii-xxxiv
Introductory Note on Town and Village Directory	xxxv-xlviii
Town Directory and its Appendices	
Statement I Status, Growth, History and Functional Category of Towns	li
Statement II Physical Aspects and Location of Towns, 1969	lii
Statement III Municipal Finance, 1968-69	liii
Statement IV Civic and Other Amenities, 1969	liv
Statement V Medical, Educational, Recreational and Cultural Facilities in Towns, 1969	lv
Statement VI Trade, Commerce, Industry and Banking, 1969	lvi
Statement VII Population by Religion, 1971	lvii
Appendix I List of Urban Areas as per Location Code Numbers	lviii
Appendix II Name of Out-growth of Urban Area which does not qualify to be treated as Separate Town	lviii
Village Directory	
Himatnagar Taluka	1-13
Prantij Taluka	15-25
Idar Taluka	27-41
Khed Brahma Taluka	43-53
Vijaynagar Mahal	55-63
Bhiloda Taluka	65-79
Meghraj Taluka	81-91
Modasa Taluka	93-103
Malpur Mahal	105-115
Bayad Taluka	117-129
Abstract of Amenities at each Taluka/Mahal	130-131

	Pages
Part—B—Village and Townwise Primary Census Abstract	
General Note	iii
Primary Census Abstract	
Himatnagar Taluka	1–11
Prantij Taluka	13–23
Idar Taluka	25–37
Khed Brahma Taluka	39–47
Vijaynagar Mahal	49–53
Bhiloda Taluka	55–63
Meghraj Taluka	65–71
Modasa Taluka	73–83
Malpur Mahal	85–91
Bayad Taluka	93–101
Block Directory showing Jurisdiction of Enumerator's Blocks in Urban Areas	103–106

MAPS

District Map	Frontispiece	
Himatnagar Taluka	Facing Page	1
Prantij Taluka	,, ,,	13
Idar Taluka	,, ,,	25
Khed Brahma Taluka	,, ,,	39
Vijaynagar Mahal	,, ,,	49
Bhiloda Taluka	,, ,,	55
Meghraj Taluka	,, ,,	65
Modasa Taluka	,, ,,	73
Malpur Mahal	,, ,,	85
Bayad Taluka	,, ,,	93

PREFACE

The District Census Handbooks are being published regularly since 1951. Earlier they were brought out under the name of "Village Handbooks" and contained only the population totals. They are prepared by the Census Organisation on behalf of the State Government and published by the latter. They are the first to be published in a series of 1971 Census publications, which are now to follow. The need for making available to the State Government, the Census data as early as possible after the taking of the count, has been recognised since long. It is a matter of deep satisfaction that the present volume is being published within a year of the taking of the Census.

The data collected during 1971 Census was tabulated initially at three Regional Tabulation Offices at Surat, Rajkot and Bhavnagar for rural areas and one more Tabulation Office at Ahmedabad which dealt with the slips of urban areas only. The data abstracted at the Regional Offices was brought to Ahmedabad where it was compiled for the State as a whole and is now being published.

The District Census Handbook contains primary data upto the village level for rural areas and enumerator's block level for urban areas. It is for the first time that in 1971 Census we are giving information about urban areas of the State in a separate part called the "Town Directory". We are also giving comprehensive information about rural areas in the "Village Directory". This is further supplemented by the Alphabetical List of Villages for facility of reference.

It has been decided to bring out the District Census Handbooks of 1971 in three parts as under :—

Part A

(1) Town Directory

(2) Village Directory

Part B

(1) Urban Block and Villagewise Primary Census Abstract

Part C

(1) Analytical Report

(2) Administrative Statistics

(3) Census Tables

It was originally decided that each part would be brought out separately. But since the data for parts A and B has been prepared almost at the same time, it is decided to combine these parts into one volume. Part C which has to await the collection of official statistics from various Departments of the State Government and preparation of Census Tables, would be published separately.

The Town Directory consists of information about the status, growth history and functional category of towns and their physical aspects, location, Municipal finances, civic and other amenities like sewerage, protected water supply, fire fighting service, electrification etc. It also contains information about medical, educational, recreational and cultural facilities available at the towns. Detailed information about trade, commerce, industry and banking is also provided here. The population of the towns according to 1971 Census by religion and Scheduled Caste and Scheduled Tribe is furnished here. The Town Directory is a new feature of 1971 Census and the above information has been compiled in it for the first time.

The Village Directory contains comprehensive information about the amenities available at the village such as educational and medical, supply of electric power, drinking water facility, communication through road, rail, kutcha road, pucca road and bus route, existence of post, telegraph and telephone facilities, etc. Further information about staple food, area under various

uses like forest, cultivable land, source and extent of irrigation, cultivable waste and name of the nearest town and its distance, day on which 'bazar' is being held, if any, and its importance from religious, historical and archaeological point of view is recorded here.

The Primary Census Abstract contains information about the number of occupied residential houses and households, total population including houseless and institutional population, literacy, Scheduled Caste and Scheduled Tribe population and the distribution of working population into nine industrial categories of workers and non-workers.

The Analytical Report in Part C takes note of the social, economic and demographic changes which have occurred in the District during the last ten years. The administrative statistics are obtained from various Departments of the State Government and presented in this part which also incorporates a few of the tables generated from the data derived during 1971 Census.

There are 217 towns in Gujarat and 18,709 villages. Compilation of data for such a large number of units within such a short time was indeed a formidable task. The terms and definitions used in the schedules of the Directories were carefully studied and detailed instructions with explanatory notes, about the manner in which they were to be filled, and the source from which data was to be collected were issued by this Directorate to the Taluka Development Officers. The collection of land use data and tallying of area figures for each administrative unit presented an uphill task. The Settlement Commissioner and Director of Land Records was requested in August 1969 to confirm some of the presumptions and furnish necessary guidelines to this Organisation as to how the various figures required could be culled out from the revenue forms maintained at village level.

The printed forms of Village Directories were sent to the Taluka Development Officers with a request that they should be filled by the village officials and scrutinised at taluka level by the Statistical Assistant before returning to this office. The Development Commissioner and the Director, Bureau of Economics and Statistics, issued firm instructions to the field staff to ensure that the information was filled and scrutinised with the utmost care. After this information was received in the Census Directorate, it was subjected to a very close and rigorous checking by a cell which was specially created for the purpose. There were a number of points on which further probe became necessary, where the information was found to be incomplete or inconsistent. Our greatest hurdle was the reconciliation of area figures as reported by the village officials and those reported by the District Inspector of Land Records. A series of meetings had to be held at each District Headquarter, where the Deputy Director in charge of the District Census Handbook Unit had to remain present and point out the glaring inconsistencies reported to the Taluka Development Officers and District Inspectors of Land Records. Thanks to the dedicated efforts of all concerned, we were ultimately able to reconcile completely the area figures for each Village, Taluka and District.

It was noticed that there were minor differences in the spellings of village names reported by the Mamlatdar, Taluka Development Officer and District Inspector of Land Records. Similar differences were also noticed in the total number of villages reported by each agency. These discrepancies were reconciled on the basis of the list of villages published by Revenue Department, information obtained from taluka offices and other published sources. Location code number was given to each administrative unit at the time of taking of the Census in order to avoid repetition of their names.

The Census Directorate had obtained village-wise data relating to drinking water facility, primary and secondary school, post, telegraph and telephone, electrification etc, from the concerned Departments. The data reported in the Village Directory was cross-checked with the

official data to make it accurate and upto date. The data so processed was ultimately posted in the Village and Town Directory statements and typed in four copies. The typed data was again compared with the original manuscripts by a special cell handpicked for the purpose. The taluka totals for the area and amenities have been struck for each column. A number of inset tables have been prepared and included in the note to the District Census Handbook, as desired by the Registrar General, India.

The Town Directory statements were likewise scrutinised by a special cell in the Directorate, and the local authorities were asked to reconcile incomplete or inconsistent information wherever necessary. On account of the instructions issued by the Director of Municipalities, these references received immediate attention. The figures reported by the Municipalities have been cross checked with available statistical data.

Maps

No District Census Handbook can be complete unless it is accompanied by District and Taluka maps. We have, therefore, included at the beginning of each volume a District map showing the taluka boundaries, location of towns and large villages with population size 5000 +, communications, water features etc., and an inset map showing the position of the District in the State in hatching. A Taluka map is inserted before the Primary Census Abstract of each taluka, indicating the boundaries of each village and town within the taluka and the location code number of each village. The villages have been shown by dots of various sizes. One key map showing the location of the taluka within the District in hatching, and another key map showing the position of the District in the State have been inserted here. The urban area is hatched in both the District and Taluka maps, and is further represented by a sphere of varying size according to population.

The District and Taluka maps show several particulars by use of an appropriate symbol.

The preparation of District and Taluka maps, containing such varied information was a task of no small magnitude. The District Inspectors of Land Records had considerable difficulty even in preparing the basic maps and authenticating them. The problem was solved by requesting the Settlement Commissioner and Director of Land Records to call the District Inspectors of Land Records personally to the Office of Director of Census Operations and reconcile all the discrepancies pointed out to them and asking them to authenticate the same on the spot as far as possible, after due verification.

ACKNOWLEDGEMENTS

Compilation of such a large mass of data is impossible without the active help and co-operation of State Government. I am deeply indebted to Shri L. R. Dalal, ICS, Chief Secretary to Government of Gujarat, for agreeing to extend whatever help was sought for. I would like to make a special mention of the warm and wholehearted co-operation which was throughout extended by Shri K. V. Bhatt, Deputy Secretary in the General Administration Department, who was looking after the subject of Census. Whether it was a matter of sanction of staff or for supply of typewriters, or for additional funds for printing of the District Census Handbook volumes, it always received his most immediate attention and sanction was never denied or delayed. He showed a deep understanding of the problems of an organisation like ours, which could function in the State effectively only with the full backing of the State Government.

Shri P. B Buch, Director of the Bureau of Economics and Statistics, Government of Gujarat, placed at my disposal the entire resources at his command for any work connected with Census. Not only he spared me a few of his best officers and men but his valuable guidance in the matter of presentation of data at several places has served us in good stead. He issued instructions to the District Statistical Officers to attend to

the collection and scrutiny of any Census data and its timely submission, as if it was Bureau's own work. We were always assured that we could fall back upon the resources of the Bureau unreservedly in time of need. But for the wholehearted and most willing cooperation of the Bureau at all levels, the District Census Handbook volumes would not have been what they are today.

I also owe a deep debt of gratitude to Shri U. M. Bhatt, IAS, the then Settlement Commissioner and Director of Land Records for his help in finalising the meanings of terms and definitions used in the Village Directory. It is a matter of deep regret that he is no more with us today. His successor, Shri B. R. Mane Patil, IAS, was equally enthusiastic and helpful and but for the keen interest he took in the finalisation of District and Taluka maps, we would have been placed in serious difficulty.

My sincere and heartfelt thanks are due to the Collectors of the Districts for the wholehearted response I have received from them towards the efficient conduct of Census Operations. The interest and energy evinced by them in organising this vast operation is indeed praiseworthy. Their active participation and involvement in the programme had a far reaching effect on the countless enumerators and supervisors working under them. Their direct interest in the training programme has vastly improved the quality of our returns. The Assistant / Deputy Collectors working under them were made responsible for the urban areas of their jurisdiction. The Mamlatdars and Chief Officers of Municipalities who were appointed as Charge Officers of rural and urban areas respectively bore the real brunt of the work, and displayed great zeal and enthusiasm in shouldering these additional responsibilities. To the Commissioners of Ahmedabad and Surat Corporations I am particularly indebted for providing excellent accommodation for housing the Regional Tabulation Offices. To the Special Charge Officers of Railways, Police, S.R.P., Irrigation Colonies and Forest Department and others I express my gratitude for the readiness with which they stood by us. Last but not the least, my grateful thanks are due to a large number of young boys and girls, coming from schools and colleges, to work as Sorters, Compiler Checkers and Supervisors, for the hard work they put in under difficult conditions of work. They displayed a very high sense of discipline and duty and enabled us to complete our work, at every stage, according to the deadlines set. I have no doubt the traditions of hard and systematic work they have imbibed will serve them in good stead and they will advance in life. They carry our best wishes with them wherever they go.

The District Development Officers who helped us so much in collection of data at the village level through the Taluka Development Officers and the District Statistical Officers working under them, who arranged for the scrutiny of the Town and Village Directory schedules at the taluka level through the Statistical Assistants, deserve a special mention. Had the basic work not been done by them accurately we would have been faced with a serious problem at the time of compilation. To the Heads of various other Departments, who always responded readily to any request made to them for help, I am also indebted. Limitation of space prevents me from making a separate mention of each one of them.

Shri G. J. Gonsalves, Director of Government Printing and Stationery, Government. of Gujarat, who very kindly undertook to arrange the printing of some of the District Census Handbooks at Government presses and others through private presses had always been helpful in solving our difficult problems of printing. I hereby acknowledge the valuable help, guidance and assistance rendered by him in the matter of printing. Thanks are also due to the Manager, Government Photo Litho Press, Ahmedabad, at which all the District and Taluka maps as also the cover page have been printed. The care and patience with which they have attended to this work, has beautified our volumes to no small extent and increased their utility to the reader greatly.

Shri Hashim Ali Sayed, Printing Inspector, whose services were obtained on deputation from the Director, Government Printing and Stationery, rendered exemplary service by looking after the entire printing arrangement. His initiative, drive, and readiness to assume responsibility were a source of great strength to us. Everything he handled, he did perfectly well, and knew his job inside out.

I wish to place on record the valuable contribution made by my colleagues in bringing out this volume. Shri K. F. Patel, Deputy Director of Census Operations (HQ) was looking after this section before a separate staff was sanctioned by the State Government, headed by Shri S. C. Merh, Deputy Director from the Bureau of Economics and Statistics. Even after the creation of this separate cell, there were many occasions on which I had to look to him for help on account of the experience gained by him during 1961 Census. He never objected to the encroachments made on his time and energy, in spite of the fact that they were sometimes substantial. Shri S. C. Merh, Deputy Director of Census Operations (DCHB) put in hard and gruelling hours of work in spite of indifferent health to catch up with the time schedule which was once upset. Shri S. M. Shelke, Research Assistant, from the Bureau working under him, undertook almost the entire burden of Town Directories in addition to other work. Shri S. M. Nayak, Assistant Director of Census Operations, put in an indefatigable effort to ensure accuracy of the data at every stage and successfully coordinated the work throughout. The enthusiasm and energy displayed by Shri C. P. Vyas, Assistant Director of Census Operations, in the matter of preparation of inset tables for District Census Handbook volumes and several other matters connected with it deserve a special mention. The interpretation of the data of the Town and Village Directory is his personal contribution. Shri R.M. Pancholi, Statistical Assistant, prepared the inset tables to be included in the Town and Village Directory. Shri K. M. Patel, Tabulation Officer put in a very strenuous effort for the reconciliation of area figures and final checking of maps. Kr. Fateh Singh Jasol, IAS, Deputy Director of Census Operations, Urban Tabulation Unit, took upon himself, as a labour of love, the scrutiny of work with regard to the preparation of District and Taluka maps and the selection of different motifs which now decorate different volumes of the District Census Handbook. He involved himself in this work with the ardency and fervour so characteristic of him and greatly relieved me of the anxiety on this account. Shri K. D. Vaishnav, Geographer, and his team of draftsmen have produced excellent District and Taluka maps by working on them again and again to incorporate details which were pointed out or received after the maps were once prepared. Shri N. S. Bhatt, Statistical Assistant, has checked them thoroughly. Shri B. I. Patel, Tabulation Officer, in charge of the Central Tabulation Unit took upon himself the entire responsibility for the scrutiny of Primary Census Abstracts and their typing in record time. He discharged his duties with diligence and a high sense of duty. I had in him a pillar of strength on which I could lean for work demanding precision and exactitude. His capacity to turn out work at optimum efficiency in the face of time schedules rigidly set merits avowal. Shri V. A. Dhagia, Tabulation Officer, proved himself a stalwart by shouldering the burden not only of work entrusted to him, but part of the burden of every section, including the Map Section, and rendered yeoman's service. Both the Central Tabulation Units benefited greatly by the care and attention bestowed on them by Shri K. F. Patel, Deputy Director of Census Operations (HQ), whose trained eye could detect the slightest inaccuracy or inconsistency in compilation or presentation. It was due to this team work that we were able to compile such faultless data with admirable speed, and were the first to send the Primary Census Abstracts of all the Districts of the State in one bunch to the Registrar General's Office at New Delhi. Shri Patel's patience and thorough handling of work has yielded rich dividends to us. I have relied heavily on the expertise, acumen and experience of my colleagues and they have undoubtedly

given their best to the Organisation, for which I am deeply indebted to them.

Limitations of space prevent me from making an individual mention of all those who have contributed to the making of this volume so complete and faultless to all of whom I wish to express my sincere thanks.

Finally, I would like to express my very deep gratitude to Shri A. Chandra Sekhar, IAS, Registrar General, India and Dr. B. K. Roy Burman, Deputy Registrar General (Social Studies) for the valuable guidance received from them from time to time. The amount of advance thinking and planning done by them on the subject has now resulted in the production of volumes which will be of lasting value and interest to the general reader, research worker, scholar, administrator and academician.

C. C. DOCTOR,
Director of Census Operations,
Gujarat.

AHMEDABAD
1st March, 1972.

FIGURES AT A GLANCE

		Gujarat State	*Sabar Kantha District*
POPULATION TOTAL	Persons	26,697,475	1,187,637
	Males	13,802,494	604,546
	Females	12,894,981	583,091
RURAL	Persons	19,200,975	1,083,674
	Males	9,842,483	549,740
	Females	9,358,492	533,934
URBAN	Persons	7,496,500	103,963
	Males	3,960,011	54,806
	Females	3,536,489	49,157
DECENNIAL POPULATION GROWTH RATE 1961–71		+29.39	+29.29
AREA IN Km.^{2}		195,984.0	7,390.0
DENSITY OF POPULATION PER Km.^{2}		136	161
SEX RATIO (NUMBER OF FEMALES PER 1,000 MALES)		934	965
LITERACY RATE	Persons	35.78	31.14
	Males	46.08	44.16
	Females	24.75	17.64
PERCENTAGE OF URBAN POPULATION TO TOTAL POPULATION		28.08	8.75
PERCENTAGE OF WORKERS TO TOTAL POPULATION (MAIN ACTIVITY ONLY)	Persons	31.45	29.24
	Males	51.24	50.96
	Females	10.26	6.73

FIGURES AT A GLANCE–Concld.

		Gujarat State	*Sabar Kantha District*
PERCENTAGE TO TOTAL WORKERS :			
(i) CULTIVATORS	**Persons**	**43.12**	**59.81**
	Males	**44.87**	**62.24**
	Females	**33.77**	**40.72**
(ii) AGRICULTURAL LABOURERS	**Persons**	**22.48**	**17.25**
	Males	**17.64**	**13.86**
	Females	**48.35**	**43.85**
(iii) OTHER WORKERS	**Persons**	**34.40**	**22.94**
	Males	**37.49**	**23.90**
	Females	**17.88**	**15.43**
PERCENTAGE OF SCHEDULED CASTE POPULATION TO TOTAL POPULATION	**Persons**	**6.84**	**8.60**
	Males	**6.78**	**8.54**
	Females	**6.90**	**8.66**
PERCENTAGE OF SCHEDULED TRIBE POPULATION TO TOTAL POPULATION	**Persons**	**13.99**	**15.06**
	Males	**13.75**	**14.84**
	Females	**14.25**	**15.28**
NUMBER OF OCCUPIED RESIDENTIAL HOUSES		**4,556,974**	**210,931**
NUMBER OF VILLAGES	**Total**	**18,697**	**1,387**
	Inhabited	**18,275**	**1,368**
	Uninhabited	**422**	**19**
NUMBER OF URBAN AREAS		**216**	**7**

ALPHABETICAL LIST OF VILLAGES

Sl. No.	Name of Town/Village	Location Code No.	Page No. Town and Village Directory	Page No. Primary Census Abstract
	1 HIMATNAGAR TALUKA			
	TOWN			
1	Himatnagar	I	li-lvii	8
	VILLAGES			
1	Adapur	135	12	8
2	Adpodra	97	8	6
3	Agiol	103	10	6
4	Akodara	123	10	8
5	Ambavada	30	4	4
6	Amrapur	75	8	6
7	Arjanpura	20	2	2
8	Balochpur	74	8	4
9	Balvantpura	83	8	6
10	Bankhor	62	6	4
11	Bavsar	128	12	8
12	Berna	72	6	4
13	Bhadardi	13	2	2
14	Bhavpur	100	10	6
15	Bilpan	96	8	6
16	Boria Khurad	119	10	6
17	Champlanar	28	4	4
18	Chandarni	26	4	4
19	Chhapara (likhi)	15	2	2
20	Dalpur	16	2	2
21	Dedhrota	81	8	6
22	Derol	111	10	6
23	Desasan	125	12	8
24	Dhabal	36	4	4
25	Dhandha	77	8	6
26	Dhundhar	89	8	6
27	Gadha	7	2	2
28	Gadhoda	122	10	6
29	Gambhoi	88	8	6
30	Gamdi	85	8	6
31	Ghorwada	52	6	4
32	Hadiol	105	10	6
33	Hajipur	121	10	6
34	Hamirgadh	70	6	4
35	Hamirgadh	21	2	2
36	Hansalpur	50	6	4
37	Hapa	108	10	6
38	Hathrol	130	12	8
39	Himatpur	27	4	4
40	Hunj	63	6	4
41	Ilol	48	4	4
42	Jambudi	32	4	4
43	Jamla	38	4	4
44	Javangadh	65	6	4
45	Javanpur	95	8	6
46	Jitod	118	10	6
47	Jivapur	2	2	2
48	Jorapur	46	4	4
49	Kadoli	44	4	4
50	Kalodri	24	2	2
51	Kanada	42	4	4
52	Kanai	41	4	4
53	Kaniol	34	4	4
54	Kanknol	84	8	6
55	Karanpur	87	8	6
56	Kathavadiya	11	2	2
57	Kathavadiya Vanto	10	2	2
58	Katwad	107	10	6
59	Kenpur	54	6	4
60	Kesharpura	35	4	4
61	Khandhol	18	2	2
62	Khanusa	17	2	2
63	Khed	22	2	2
64	Khedawada	47	4	4
65	Kump	57	6	4
66	Kundol	115	10	6
67	Lalpur	59	6	4
68	Lalpur	79	8	6
69	Likhi	12	2	2
70	Lolasan	39	4	4
71	Mahadevpura	8	2	2
72	Mahadevpura	45	4	4
73	Mahadevpura	91	8	6
74	Mahadevpura (Vaktapura)	114	10	6
75	Maherpura	80	8	6
76	Mali	134	12	8
77	Manorpur	102	10	6
78	Matha Sulia	67	6	4
79	Mordungra	29	4	4
80	Moti Demai	73	6	4
81	Motipur	106	10	6
82	Motipura	25	2	2
83	Munpur	43	4	4
84	Munpur	61	4	6

1 HIMATNAGAR TALUKA-*Contd.*

ALPHABETICAL LIST OF VILLAGES–*Contd.*

Sl. No.	Name of Town/Village	Location Code No.	Page No. Town and Village Directory	Page No. Primary Census Abstract
	HIMATNAGAR TALUKA–*Contd.*			
85	Nadri	98	8	6
86	dri Pethapur	117	10	6
87	Nani Demai	53	6	4
88	Nava	76	8	6
89	Navalpur	110	10	6
90	Navalpur (Bhatoda)	66	6	4
91	Nikoda	127	12	8
92	Nurpura	9	2	2
93	Parbada	82	8	6
94	Pedhmala	133	12	8
95	Pethapur	1	2	2
96	Pipaliya	131	12	8
97	Piplodi	120	10	6
98	Pipodar	5	2	2
99	Polajpur	109	10	6
100	Pratappura	55	6	4
101	Prempur	4	2	2
102	Pural	124	10	8
103	Raigadh	64	6	4
104	Raisingpura	31	4	4
105	Rajpur	51	6	4
106	Rajpur	90	8	6
107	Rajpur	94	8	6
108	Rampur	33	4	4
109	Rampur	132	12	8
110	Rangpur	3	2	2
111	Rupal	99	10	6
112	Sachodar	6	2	2
113	Sadha	92	8	6
114	Sahebapura	113	10	6
115	Sakrodia	126	12	8
116	Saroli	112	10	6
117	Savgadh	78	8	6
118	Shravana	68	6	4
119	Surpur	14	2	2
120	Surpur	56	6	4
121	Tajpuri	116	10	6
122	Tandol	37	4	4
123	Thumra	104	10	6
124	Vagdi	93	8	6
125	Vajapur	129	12	8
126	Vaktapur	40	4	4
127	Vamoj	86	8	6
128	Vantda	69	6	4
129	Vasana	19	2	2
130	Vasani	58	6	4
131	Vasna	23	2	2
132	Vavdi	60	6	4
133	Vejarap-no-math	101	10	6
134	Virawada	71	6	4
135	Virpur	49	4	4
	2 PRANTIJ TALUKA			
	TOWNS			
1	Prantij	II	li-lvii	20
2	Talod	III	li-lvii	20
	VILLAGES			
1	Ahmedpura	49	18	16
2	Ambawada	24	16	14
3	Aminpur	53	20	16
4	Amodara	26	16	14
5	Amrapur	77	20	16
6	Aniod	127	24	18
7	Anjana	64	20	16
8	Antrolivas Dolji	47	18	16
9	Antrolivas Punjaji	67	20	16
10	Asroda	7	16	14
11	Badarni Muvadi	62	20	16
12	Badodra	128	24	18
13	Baini Muvadi	92	22	18
14	Bakarpur	59	20	16
15	Balisana	89	22	18
16	Bhatia	115	24	18
17	Bhimpada	21	16	14
18	Bobha	85	22	16
19	Boriya Becharaji	132	24	18
20	Chandpur	61	20	16
21	Charanvanta	17	16	14
22	Chhadarda	8	16	14
23	Chhatrisa	65	20	16
24	Dadarada	48	18	16
25	Dalani Muvadi	107	24	18
26	Dalpur	5	16	14
27	Devia	70	20	16
28	Dhadhvasana	94	22	18
29	Doltabad	116	24	18
30	Fatepur	10	16	14
31	Fozivada	15	16	14
32	Fulpura	125	24	18

ALPHABETICAL LIST OF VILLAGES-*Contd.*

Sl. No.	Name of Town/Village	Location Code No.	Page No. Town and Village Directory	Page No. Primary Census Abstract
	2 PRANTIJ TALUKA-*Contd.*			
33	Gadhavad	129	24	18
34	Galesara	56	20	16
35	Gambhirpura	74	20	16
36	Ged	1	16	14
37	Ghadi	37	18	14
38	Ghadkan	109	24	18
39	Gora	75	20	16
40	Gulabni Muvadi	102	22	18
41	Gulabpura	43	18	16
42	Gundia	45	18	16
43	Hadmatia	23	16	14
44	Harsol	72	20	16
45	Indrajpur	84	22	16
46	Javanpur	126	24	18
47	Jenpur	63	20	16
48	Jorajini Muvadi	131	24	18
49	Kabodara	13	16	14
50	Kabodari	14	16	14
51	Kamalpur	54	20	16
52	Karmipura	120	24	18
53	Karol	88	22	16
54	Kathvada	41	18	16
55	Katpur	57	20	16
56	Katwad	4	16	14
57	Kesharpur	90	22	18
58	Kherol	119	24	18
59	Lalani Muvadi	130	24	18
60	Lalpur (Jetpur)	51	18	16
61	Lalpur (Ranasan)	19	16	14
62	Limla	79	20	16
63	Madhavgadh	95	22	18
64	Mahadevpura	38	18	14
65	Mahadevpura	104	22	18
66	Mahekal	133	24	18
67	Mahelav	73	20	16
68	Mahial	105	22	18
69	Majara	86	22	16
70	Malvan	18	16	14
71	Mamroli	58	20	16
72	Maunchha	25	16	14
73	Mavani Muvadi	93	22	18
74	Memadpur	36	18	14
75	Modhuka	44	18	16
76	Mohanpur	22	16	14
	2 PRANTIJ TALUKA-*Contd.*			
77	Mokamni Muvadi	113	24	18
78	Morali	50	18	16
79	Morvad	2	16	14
80	Mota Chekhla	46	18	16
81	Motesari	66	20	16
82	Moyad	3	16	14
83	Mudhasana	114	24	18
84	Nana Chekhala	68	20	16
85	Nananpur	6	16	14
86	Nani Shiholi	122	24	18
87	Nava	42	18	16
88	Navalpur	16	16	14
89	Navavas	123	24	18
90	Nikodia	9	16	14
91	Oran	81	20	16
92	Padhayda	112	24	18
93	Padusan	100	22	18
94	Pallachar	35	18	14
95	Piludra	33	18	14
96	Poglu	34	18	14
97	Poyda	83	22	16
98	Punadra	108	24	18
99	Punsri	69	20	16
100	Ranasan	20	16	14
101	Raslod	60	20	16
102	Rasulpur	30	18	14
103	Rayania	118	24	18
104	Rojad	98	22	18
105	Rupal	76	20	16
106	Sadani Muvadi	111	24	18
107	Sadolia	55	20	16
108	Sagpur	99	22	18
109	Salal	31	18	14
110	Salatpur	103	22	18
111	Sartanpur	12	16	14
112	Semalia	124	24	18
113	Sitwada	82	22	16
114	Sonasan	29	18	14
115	Sukhad	110	24	18
116	Sultanpur	101	22	18
117	Tajpur	87	22	16
118	Tajpur Camp	71	20	16
119	Takhatgadh	11	16	14
120	Tantarda	106	22	18

ALPHABETICAL LIST OF VILLAGES-*Contd.*

Sl. No.	Name of Town/Village	Location Code No.	Page No. Town and Village Directory	Page No. Primary Census Abstract
	2 PRANTIJ TALUKA-*Concld.*			
121	Ujedia	121	24	18
122	Umedini Muvadi	96	22	18
123	Unchha	78	20	16
124	Vadhrota	27	16	14
125	Vadrad	52	20	16
126	Vadwasa	80	20	16
127	Vaghpur	32	18	14
128	Vajapur	39	18	16
129	Valiampura	117	24	18
130	Varvada	40	18	16
131	Vav	97	22	18
132	Zalani Muvadi	91	22	18
133	Zinjva	28	16	14
	3 IDAR TALUKA			
	TOWN			
1	Idar	IV	li-lvii	34
	VILLAGES			
1	Abadasan	70	32	28
2	Acharal	100	34	30
3	Ambavada	29	28	26
4	Ankala	169	38	32
5	Aroda	181	40	32
6	Arsamda	61	30	28
7	Arsodia	186	40	32
8	Asai	50	30	28
9	Babsar	28	28	26
10	Badarpura	126	36	30
11	Badol	53	30	28
12	Badoli	108	34	30
13	Bakarpura	84	32	28
14	Barvav	119	34	30
15	Bhadresar	168	38	32
16	Bhajpura	46	30	28
17	Bhandval	36	30	26
18	Bhanpur	3	28	26
19	Bhanpur	80	32	28
20	Bhavangadh	62	30	28
21	Bhavnagar	184	40	32
22	Bhetali	195	40	34
23	Bhutia	68	32	28
24	Bhuvel	166	38	32
25	Bolundra	174	38	32
	3 IDAR TALUKA-*Contd.*			
26	Bolundra	163	38	32
27	Budheli	134	36	30
28	Budhiya	115	34	30
29	Chadasana	178	40	32
30	Champa	172	38	32
31	Chandap	58	30	28
32	Chhapi	155	38	32
33	Chitroda	170	38	32
34	Chitrodi	183	40	32
35	Chorivad	43	30	28
36	Chotasan	44	30	28
37	Chulla	41	30	28
38	Dantroli	51	30	28
39	Daramli	167	38	32
40	Davad	189	40	34
41	Detroli	81	32	28
42	Dhamadi	10	28	26
43	Dharapur	200	40	34
44	Dharod	16	28	26
45	Dharol	7	28	26
46	Dhinchaniya	73	32	28
47	Dhira Kamboya	35	30	26
48	Diyoli	82	32	28
49	Dobhada	26	28	26
50	Dungari	177	40	32
51	Ekalara	185	40	32
52	Fagol	92	32	30
53	Falasan	129	36	30
54	Finchod	127	36	30
55	Fudeda	56	30	28
56	Gadha	158	38	32
57	Gajipur	55	30	28
58	Gamadi	23	28	26
59	Gambhirpura	85	32	28
60	Ganeshpura	149	36	32
61	Ganthiyol	140	36	32
62	Golwada	93	32	30
63	Gorol	71	32	28
64	Gujarva	65	32	28
65	Gulabpura	99	34	30
66	Haripura	121	34	30
67	Hatharva	24	28	26
68	Hathoj	33	30	26
69	Hathol	145	36	32

ALPHABETICAL LIST OF VILLAGES-*Contd.*

Sl. No	Name of Town/Village	Location Code No.	Page No. Town and Village Directory	Page No. Primary Census Abstract
	3 IDAR TALUKA-*Contd.*			
70	Himatpur	196	40	34
71	Hinglaj	194	40	34
72	Isarvada	198	40	34
73	Itadi	144	36	32
74	Jadar	180	40	32
75	Jalia	132	36	30
76	Jalodara	48	30	28
77	Jamarela	63	32	28
78	Jashvantgadh	154	38	32
79	Javanpura	105	34	30
80	Jethipura	164	38	32
81	Jetpur	39	30	26
82	Juna Chamu	19	28	26
83	Kabso	159	38	32
84	Kadiyadara	45	30	28
85	Kalyanpura	97	34	30
86	Kamalpur	95	34	30
87	Kambosani	27	28	26
88	Kamboya	161	38	32
89	Kanjeli	34	30	26
90	Kanpur	109	34	30
91	Kapoda	197	40	34
92	Kava	90	32	30
93	Kesharganj	40	30	28
94	Kesharpura	162	38	32
95	Khaski	122	34	30
96	Khodam	128	36	30
97	Kishorgadh	188	40	34
98	Kodreli	37	30	26
99	Kothan	18	28	26
100	Kukadia	147	36	32
101	Kuski	106	34	30
102	Kuvava	141	36	32
103	Kuvavad	6	28	26
104	Laloda	138	36	32
105	Lalpur	191	40	34
106	Lalpur	107	34	30
107	Laxamanpura	79	32	28
108	Lei	123	34	30
109	Limbhoi	87	32	28
110	Madhava	157	38	32
111	Mahivada	91	32	30
112	Mahor	30	28	26
113	Malpur	25	28	26

Sl. No.	Name of Town/Village	Location Code No.	Page No. Town and Village Directory	Page No. Primary Census Abstract
	3 IDAR TALUKA-*Contd.*			
114	Mangadh	193	40	34
115	Maniyor	136	36	30
116	Manpur	160	38	32
117	Marwada	4	28	26
118	Masal	135	36	30
119	Mastupur	83	32	28
120	Mathasur	66	32	28
121	Math Bhojayat	89	32	30
122	Medh	15	28	26
123	Mesan	142	36	32
124	Morad	9	28	26
125	Mota Kotda	201	40	34
126	Moti Vadol	192	40	34
127	Movatpura	98	34	30
128	Mudeti	78	32	28
129	Musar	2	28	26
130	Nadari	8	28	26
131	Nakod	5	28	26
132	Nana Kotda	151	38	32
133	Nani Vadol	179	40	32
134	Naranpur	60	30	28
135	Narsipura	146	36	32
136	Nava	111	34	30
137	Nava Chamu	20	28	26
138	Netramali	150	36	32
139	Oda	125	36	30
140	Pahadiyol	64	32	28
141	Paj	86	32	28
142	Panchgamda	75	32	28
143	Panol	67	32	28
144	Patalia	94	32	30
145	Poshina	171	38	32
146	Pratapgadh	199	40	34
147	Pratappura	101	34	30
148	Punjpur	176	40	32
149	Raheda	52	30	28
150	Rampur (Brahmpuri)	143	36	32
151	Rampur (Fudeda)	57	30	28
152	Rampur (Vasana)	49	30	28
153	Ranasan	102	34	30
154	Ranodara	72	32	28
155	Ratanpur	120	34	30
156	Ravol	96	34	30
157	Revas	113	34	30
158	Rudardi	165	38	32
159	Ruvach	175	38	32

ALPHABETICAL LIST OF VILLAGES-*Contd.*

Sl. No.	Name of Town/Village	Location Code No.	Page No. Town and Village Directory	Page No. Primary Census Abstract
	3 IDAR TALUKA-*Concld.*.			
160	Sabalwad	88	32	28
161	Sadatpura	117	34	30
162	Sahebpura	133	36	30
163	Samlapur	124	36	30
164	Santol	182	40	32
165	Sapawada	137	36	30
166	Sarangpur	104	34	30
167	Sardarpur	131	36	30
168	Savasla	42	30	28
169	Savgadh	116	34	30
170	Shedhawada	74	32	28
171	Sherpur	148	36	32
172	Singa	187	40	34
173	Siyasan	76	32	28
174	Sudrasana	130	36	30
175	Sundarpur	156	38	32
176	Surpur	118	34	30
177	Tasia	114	34	30
178	Therasana	21	28	26
179	Thuravas	13	28	26
180	Umedgadh	153	38	32
181	Umedpura	103	34	30
182	Vadali	22	28	26
183	Vadgamada	14	28	26
184	Vadiavir	69	32	28
185	Vadoth	11	28	26
186	Vaghpur	17	28	26
187	Vaktapur	1	28	26
188	Vansdol	139	36	32
189	Vantada	173	38	32
190	Vartol	31	28	26
191	Vasai	112	34	30
192	Vasan	32	30	26
193	Vasana	38	30	26
194	Vasna	190	40	34
195	Veda	54	30	28
196	Ventala	47	30	28
197	Verabar	59	30	28
198	Virpur	152	38	32
199	Vivav	12	28	26
200	Voravav	77	32	28
201	Zinzava	110	34	30

Sl. No.	Name of Town/Village	Location Code No.	Page No. Town and Village Directory	Page No. Primary Census Abstract
	4 KHED BRAHMA TALUKA			
	TOWN			
1	Khed Brahma	V	li-lvii	46
	VILLAGES			
1	Agiya	89	48	44
2	Ajavas	9	44	40
3	Ambamahuda	22	44	40
4	Ambasar	27	44	40
5	Anjani	4	44	40
6	Bahara	11	44	40
7	Bahediya	81	48	42
8	Bandiyanu Talav	74	48	42
9	Basol	93	50	44
10	Bedi	10	44	40
11	Bharmiya	72	48	42
12	Bhutiya	92	50	44
13	Bordi	94	50	44
14	Bubadiyana Chhapra	65	48	42
15	Chandrana	12	48	40
16	Changod	67	48	42
17	Champalpur	121	52	44
18	Chhatrang	2	44	40
19	Chhochar	36	46	42
20	Chikhala	101	50	44
21	Choliya	47	46	42
22	Damavas	136	52	46
23	Danmahudi	69	48	42
24	Dantiya	26	44	40
25	Dantral	39	46	42
26	Dedka	62	46	42
27	Delwada	125	52	44
28	Delwada (Kheroj)	35	46	42
29	Demti	46	46	42
30	Derol	115	50	44
31	Dharoi	79	48	42
32	Dhebadi	123	52	44
33	Dholi	106	50	44
34	Dholivav	111	50	44
35	Didhiya	98	50	44
36	Digthali	78	48	42
37	Dotad	49	46	42
38	Gadha	87	48	44
39	Gadhada	107	50	44
40	Gadu	128	52	44

ALPHABETICAL LIST OF VILLAGES-*Contd.*

Sl. No.	Name of Town/Village	Location Code No.	Page No. Town and Village Directory	Page No. Primary Census Abstract
	4 KHED BRAHMA TALUKA-*Contd.*			
41	Galodiya	130	52	44
42	Ganchhali	37	46	42
43	Gandhisan	30	44	40
44	Ganer	41	46	42
45	Ganva	40	46	42
46	Golwada	48	46	42
47	Gota	129	52	44
48	Gunbhankhari	34	46	40
49	Gundel	102	50	44
50	Gundikhan	15	44	40
51	Hingatia (Jagiri)	83	48	44
52	Hingatia (Khalsa)	77	48	42
53	Jadi Sembal	97	50	44
54	Jagannathpura	116	52	44
55	Jagmer	117	52	44
56	Jotasan	32	46	40
57	Kajavas	23	44	40
58	Kalchhawad	7	44	40
59	Kalikankar	5	44	40
60	Kalleka	88	48	44
61	Kalol	133	52	46
62	Karunda	135	52	46
63	Kathia	8	44	40
64	Kathiavachhadiya	70	48	42
65	Khandhora	24	44	40
66	Kharaniya	50	46	42
67	Khedava	80	48	42
68	Khergadh	112	50	44
69	Kherivav	113	50	44
70	Kheroj	66	48	42
71	Koland	17	44	40
72	Koland Talav	18	44	40
73	Kotda	31	46	40
74	Kukadi	33	46	40
75	Lakhiya	21	44	40
76	Lambadiya	51	46	42
77	Lank	122	52	44
78	Laxmipura	131	52	44
79	Mahudi	59	46	42
80	Malvas	53	46	42
81	Mamana Pipala	1	44	40
82	Matarwada	42	46	42
83	Mathasara	45	46	42
84	Matoda	84	48	44
85	Metral	120	52	44
	4 KHED BRAHMA TALUKA-*Contd.*			
86	Mithibili	63	46	42
87	Mithivedi	52	46	42
88	Motabaval	64	48	42
89	Movatpura	54	46	42
90	Nada	55	46	42
91	Nanabaval	71	48	42
92	Nava Mota	60	46	42
93	Nava Nana	99	50	44
94	Nichi Dhanal	126	52	44
95	Padapat	38	46	42
96	Padardi	118	52	44
97	Padhara	96	50	44
98	Paliyabiya	3	44	40
99	Panch Mahuda	85	48	44
100	Panthal	86	48	44
101	Paroya	109	50	44
102	Patadiya	76	48	42
103	Pathora	75	48	42
104	Peta Chhapra (Poshina)	19	44	40
105	Pipaliya	25	44	40
106	Pipodara Dodivada	90	50	44
107	Polapan	56	46	42
108	Poshina (Raktanpur)	16	44	40
109	Radhivad	108	50	44
110	Rantanpur	68	48	42
111	Rodhara	110	50	44
112	Rudramala	119	52	44
113	Salera	13	44	40
114	Sembalia (Poshina)	29	44	40
115	Sembaliya	73	48	42
116	Shilawad	132	52	46
117	Sitol	100	50	44
118	Songadh	20	44	40
119	Tadhivedi	44	46	42
120	Tandaliya	134	52	46
121	Tembada	57	46	42
122	Tembdi	58	46	42
123	Tokara	124	52	44
124	Tuver	104	50	44
125	Umbarva	28	44	40
126	Umbora	61	46	42
127	Unchi Dhanal	103	50	44
128	Vagheshvari	114	50	44
129	Valaran	95	50	44
130	Valsadi	14	44	40
131	Vartol	91	50	44

ALPHABETICAL LIST OF VILLAGES–*Contd.*

Sl. No.	Name of Town/Village	Location Code No.	Page No. Town and Village Directory	Page No. Primary Census Abstract
	4 KHED BRAHMA TALUKA–*Concld.*			
132	Vasana	127	52	44
133	Vikharan	105	50	44
134	Vinchhi	43	46	42
135	Zanzava Panai	82	48	42
136	Zinznat	6	44	40
	5 VIJAYNAGAR MAHAL			
	VILLAGES			
1	Abhapur	31	58	50
2	Adepur	63	60	52
3	Ajepur	41	58	52
4	Amadara	85	62	52
5	Androkha	39	58	52
6	Antri	35	58	50
7	Atarsumba	7	56	50
8	Badarkhan	56	60	52
9	Baleta	45	58	52
10	Bandhana	10	56	50
11	Bhagorapada	76	60	52
12	Bhambhudi	64	60	52
13	Bhankhara	71	60	52
14	Bhatela	29	58	50
15	Bhupatgadh	38	58	52
16	Biladia	82	62	52
17	Bogapada	75	60	52
18	Chamthan	57	60	52
19	Chandvasa	19	56	50
20	Chikano	43	58	52
21	Chitariya	47	58	52
22	Chitroda	79	60	52
23	Chitrodi	77	60	52
24	Dadhavav	52	60	52
25	Dagala	18	56	50
26	Dantod	81	60	52
27	Dholivav	32	58	50
28	Gadi	46	58	52
29	Garada	44	58	52
30	Godhavada	12	56	50
31	Golvada	59	60	52
32	Itavadi	74	60	52
33	Jaleti	55	60	52
	5 VIJAYNAGAR MAHAL–*Contd.*			
34	Jamaniya	6	56	50
35	Joravarnagar	61	60	52
36	Jusawada	83	62	52
37	Kalvan	67	60	52
38	Kanadar	73	60	52
39	Kantharia	15	56	50
40	Katharoti	69	60	52
41	Kathavavadi	65	60	52
42	Kelava	16	56	50
43	Kelawa (Parosada)	5	56	50
44	Kharibedi	1	56	50
45	Kharol	24	56	50
46	Khedasan	36	58	50
47	Khervada	58	60	52
48	Khokhara	17	56	50
49	Kodiawada	49	58	52
50	Kundala	37	58	50
51	Ladivada	33	58	50
52	Laxmanpura	50	60	52
53	Limda	54	60	52
54	Masota	80	60	52
55	Matali	9	56	50
56	Mondhari	60	60	52
57	Movatpura	84	62	52
58	Nalseri	21	56	50
59	Navabhaga	3	56	50
60	Navagam (Dhanela)	27	58	50
61	Navakhola	2	56	50
62	Navghara Umaria	22	56	50
63	Nelau	20	56	50
64	Padera	26	58	50
65	Pal	86	62	52
66	Parosada	4	56	50
67	Parvath	78	60	52
68	Piploti	51	60	52
69	Prathipura	68	60	52
70	Rajpur	13	56	50
71	Samaiya	53	60	52
72	Saroli	30	58	50
73	Sarsav	14	56	50
74	Titaran	23	56	50
75	Tol Dungari	62	60	52
76	Ukhala Dungari	34	58	50

ALPHABETICAL LIST OF VILLAGES–*Contd.*

Sl. No.	Name of Town/Village	Location Code No.	Page No. Town and Village Directory	Page No. Primary Census Abstract
	5 VIJAYNAGAR MAHAL–*Concld.*			
77	Vajepur	40	58	52
78	Vanaj	42	58	52
79	Vandhol	11	56	50
80	Vasai	25	58	50
81	Vijaynagar	28	58	50
82	Vireshwar	66	60	52
83	Virpur	8	56	50
84	Vankda	48	58	52
85	Zanzri	70	60	52
86	Zer	72	60	52
	6 BHILODA TALUKA			
	VILLAGES			
1	Abhapur	44	68	58
2	Adhera	166	78	62
3	Ajitpura	46	68	58
4	Akodiya	117	74	60
5	Ambabar	24	66	56
6	Andharia	16	66	56
7	Ansol	55	68	58
8	Asal	161	78	62
9	Bahecharpura	129	74	60
10	Bamna	146	76	62
11	Bavalia (Pal)	21	66	56
12	Bavaliya (Takapur)	9	66	56
13	Bedasan	12	66	56
14	Bhanmer	22	66	56
15	Bhatera	81	70	58
16	Bhavanpur	128	74	60
17	Bhetali	70	70	58
18	Bhiloda	39	68	56
19	Bhutavad	41	68	58
20	Bolundra	30	66	56
21	Bornala	48	68	58
22	Brahmpuri	163	78	62
23	Budharasan	47	68	58
24	Budheli	26	66	56
25	Chhapara	167	78	62
26	Chibhadiata	125	74	60
27	Chiboda	80	70	58
28	Chitariya	61	70	58
29	Chorimala	3	66	56
	6 BHILODA TALUKA–*Contd.*			
30	Dahegamda	94	72	60
31	Desan	79	70	58
32	Devani Mori	131	74	60
33	Dhambolia	86	72	58
34	Dhandhasan	63	70	58
35	Dhansor	6	66	56
36	Dharasan	45	68	58
37	Dholvani	40	68	56
38	Dhuleta	151	76	62
39	Dhuleta (Palla)	88	72	58
40	Dodisara Mota	64	70	58
41	Dodisara Nana	65	70	58
42	Dolatpur	130	74	60
43	Fatepur	122	74	60
44	Gadadar	160	76	62
45	Gadhiya	108	72	60
46	Galisemro	98	72	60
47	Ghanti	33	68	56
48	Godh Kuski	168	78	62
49	Hardaspur	84	70	58
50	Hathiya	66	70	58
51	Hathrol	144	76	62
52	Himatpur	135	76	60
53	Indrapura	10	66	56
54	Jalia	159	76	62
55	Jambudi	52	68	58
56	Janali	143	76	62
57	Jasvantpur	68	70	58
58	Jayla	8	66	56
59	Jesingpur	67	70	58
60	Jhejhudi	7	66	56
61	Jumsar	35	68	56
62	Jumsar Chhapra	34	68	56
63	Kadvath	54	68	58
64	Kagda Mahuda	133	74	60
65	Kaleka	115	74	60
66	Kalyanpur	17	66	56
67	Karachha	60	70	58
68	Karanpur	83	70	58
69	Khalvad	36	68	56
70	Khapareta	118	74	60
71	Khari	127	74	60

ALPHABETICAL LIST OF VILLAGES-*Contd.*

Sl. No.	Name of Town/Village	Location Code No.	Page No. Town and Village Directory	Page No. Primary Census Abstract
	6 BHILODA TALUKA-*Contd.*			
72	Kheradi	111	74	60
73	Kherancha	137	76	60
74	Kheroj	124	74	60
75	Khiloda	141	76	62
76	Khodamba	165	78	62
77	Khumapur	73	70	58
78	Kishangadh	13	66	56
79	Kundol (Dahegamda)	134	74	60
80	Kundol (Pal)	5	66	56
81	Kuski	136	76	60
82	Lalpur	164	78	62
83	Laxmanpura	100	72	60
84	Lilachha	37	68	56
85	Lokhan	123	74	60
86	Lusadia	93	72	60
87	Malasa	11	66	56
88	Malekpur	14	66	56
89	Mandhari	114	74	60
90	Mankdi	148	76	62
91	Mankroda	38	68	56
92	Math Bolundra	29	66	56
93	Mau Navalpur	76	70	58
94	Medi Timba	121	74	60
95	Meravada	109	74	60
96	Meru (Bhetali)	43	68	58
97	Mota Kanthariya	97	72	60
98	Mota Samera	56	68	58
99	Moti Bebar	142	76	62
100	Munai	78	70	58
101	Nana Kanthariya	92	72	60
102	Nana Samera	91	72	60
103	Nandoj	113	74	60
104	Nani Bebar	154	76	62
105	Nankhi	119	74	60
106	Napda (Jagiri)	140	76	62
107	Napda (Khalsa)	126	74	60
108	Naranpur	74	70	58
109	Naroda	120	74	60
110	Narsoli	75	70	58
111	Nava Bhetali	69	70	58
112	Nava venpur	62	70	58
113	Ode	49	68	58
114	Odhapada	57	68	58
115	Padardi	104	72	60
116	Pahada	27	66	56
117	Pahadia	58	68	58
118	Palla	87	72	58
119	Panchamahudi	51	68	58
120	Patlakuva	25	66	56
121	Punasan	150	76	62
122	Raipur	85	70	58
123	Raisingpur	4	66	56
124	Rajendranagar	153	76	62
125	Ramera	96	72	60
126	Rampur	145	76	62
127	Rampuri	23	66	56
128	Rampur (Mori)	103	72	60
129	Rangpur	59	68	58
130	Ravatavada	95	72	60
131	Rintoda	71	70	58
132	Rudardi	106	72	60
133	*Rudral*	*110*	*74*	*60*
134	Samran	102	72	60
135	Sarkilimbdi	101	72	60
136	Shamalpur	107	72	60
137	Shamlaji	105	72	60
138	Shangal	147	76	62
139	Shobhayada (Jagir)	155	76	62
140	Siholi	149	76	62
141	Siladri	19	66	56
142	Silasan	42	68	58
143	Sodpur	139	76	62
144	Sonasan	53	68	58
145	Sunokh	157	76	62
146	Sunsar	77	70	58
147	Takatuka	28	66	56
148	Thuravas	116	74	60
149	Torda (Jetpur)	20	66	56
150	Ubsal	15	66	56
151	Vageshwari	1	66	56
152	Vagodar	158	76	62
153	Vaghpur	132	74	60
154	Vajapur	18	66	56
155	Vajapur (Kherancha)	138	76	60
156	Vaktapur	90	72	58
157	Vandiyol	162	78	62
158	Vankaner	72	70	58
159	Vankatimba	99	72	60
160	Vansera	156	76	62
161	Vansli	31	68	56

ALPHABETICAL LIST OF VILLAGES-*Contd.*

Sl. No.	Name of Town/Village	Location Code No.	Page No. Town and Village Directory	Page No. Primary Census Abstract
	6 BHILODA TALUKA-*Concld.*			
162	Vantdi	152	76	62
163	Vanzar	112	74	60
164	Vasai	82	70	58
165	Vasaya	50	68	58
166	Vejpur	32	68	56
167	Venpur	89	72	58
168	Virpur	2	66	56
	7 MEGHRAJ TALUKA			
	VILLAGES			
1	Adepur	71	86	68
2	Adhodiya	90	88	70
3	Antoli	37	84	68
4	Badartralna (Chhapara)	16	82	66
5	Banthiwada Ajuhirola	96	88	70
6	Banthiwada Jemana	102	88	70
7	Banthiwada Lalakupa	101	88	70
8	Baska Danti	119	90	70
9	Behdaj	80	86	68
10	Belyo	122	90	70
11	Bhatkota	56	86	68
12	Bhemapur	95	88	70
13	Bhunjari	125	90	70
14	Bhutiya	110	88	70
15	Bhuval	78	86	68
16	Brahman Kotda	66	86	68
17	Chhikari	51	84	68
18	Chhitadra	6	82	66
19	Dachakan	121	90	70
20	Damorna Dhundha	87	88	70
21	Dhandhiya	57	86	68
22	Dhaniwada	86	88	70
23	Dharola	39	84	68
24	Dhemda	73	86	68
25	Dhenkva	23	82	66
26	Dhundhera	34	84	66
27	Dungragod	123	90	70
28	Futa	26	82	66
29	Gayavachhda	64	86	68
30	Ged	15	82	66
31	Ghorvada	38	84	68
	7 MEGHRAJ TALUKA-*Contd.*			
32	Godha	48	84	68
33	Godhawada	28	84	66
34	Gopawada	21	82	66
35	Hiratimba	112	90	70
36	Intva	17	82	66
37	Iploda	115	90	70
38	Isari	9	82	66
39	Jalampur	5	82	66
40	Jamgadh	22	82	66
41	Jashvantpura	99	88	70
42	Jitpur	53	86	68
43	Jivanpur	52	86	68
44	Kadvadi	18	82	66
45	Kadwada	30	84	66
46	Kaliya Kuva	106	88	70
47	Kamroda	114	90	70
48	Kantalu	1	82	66
49	Karanpur	84	88	68
50	Kasana	47	84	68
51	Khakhariya	14	82	66
52	Khandivav	98	88	70
53	Kherai	94	88	70
54	Khokhariya	69	86	68
55	Kolundra	42	84	68
56	Krishnapur	128	90	70
57	Kumbhera	82	86	68
58	Kunol	44	84	68
59	Lakhapur	104	88	70
60	Lakhipur	32	84	66
61	Lalodiya	124	90	70
62	Lalpur	67	86	68
63	Limbhoi	75	86	68
64	Limbodra (Dhundha)	89	88	70
65	Limbodra (Ramgadhi)	127	90	70
66	Mahudi	40	84	68
67	Manda	24	82	66
68	Meghraj	83	88	68
69	Mota Math	13	82	66
70	Moti Mori	49	84	68
71	Moti Moyadi	74	86	68
72	Moti Panduri	25	82	66
73	Mudshi	117	90	70
74	Munshiwada	68	86	68

ALPHABETICAL LIST OF VILLAGES-*Contd.*

Sl. No.	Name of Town/Village	Location Code No.	Page No. Town and Village Directory	Page No. Primary Census Abstract
	7 MEGHRAJ TALUKA-*Contd.*			
75	Nani Moyadi	72	86	68
76	Nani Panduri	50	84	68
77	Naranpur	10	82	66
78	Navagam	19	82	66
79	Navagam (Isari)	7	82	66
80	Nesda	126	90	70
81	Odha (Kasana)	20	82	66
82	Odha (Panibar)	41	84	68
83	Pahadia (Panchal)	45	84	68
84	Pahadiya (Meghraj)	85	88	68
85	Palla (Dhundha)	77	86	68
86	Palla Kesana	31	84	66
87	Panchal	33	84	66
88	Panibar	11	82	66
89	Patelna Chhapra	8	82	66
90	Patel-na-Dhundha	88	88	70
91	Pisal	116	90	70
92	Pruthvipura	100	88	70
93	Punjapur	12	82	66
94	Rajpur (Isari)	2	82	66
95	Rajpur (Ramgadhi)	111	88	70
96	Rakhapur	3	82	66
97	Ramgadhi	109	88	70
98	Ranjedi	61	86	68
99	Rayawada	108	88	70
100	Rellawada	35	84	66
101	Relyo	79	86	68
102	Rola	65	86	68
103	Royaniya	105	88	70
104	Sarangpur	120	90	70
105	Satipura	76	86	68
106	Sendaryo	93	88	70
107	Shangal	59	86	68
108	Sisodara (Adepur)	70	86	68
109	Sisodra (Meghraj)	113	90	70
110	Surdevi	93	88	70
111	Tarakvadia	62	86	68
112	Trakvada	36	84	66
113	Tumbaliya	107	88	70
114	Ukardi	46	84	68
115	Undava	91	88	70
116	Vaghpur	29	84	66
117	Vagora	118	90	70
	7 MEGHRAJ TALUKA-*Concld.*			
118	Vaidi	27	84	66
119	Vaiya	81	86	68
120	Valuna	63	86	68
121	Vaniyawada	60	86	68
122	Vank	55	86	68
123	Vanka Timba	4	82	66
124	Varthali	54	86	68
125	Vasai	92	88	70
126	Vasna	97	88	70
127	Zarda	56	86	68
128	Zeriyawada	43	84	68
	8 MODASA TALUKA			
	TOWNS			
1	Dhansura	VII	li-lvi	82
2	Modasa	VI	li-lvi	80
	VILLAGES			
1	Alampur	105	100	78
2	Alva	129	102	78
3	Ambasar	124	102	78
4	Amlai	109	100	78
5	Amodara	101	100	78
6	Antisara	114	102	78
7	Badodara	89	100	78
8	Bajkot	63	98	76
9	Bamanvad	5	94	74
10	Barnoli	140	102	80
11	Bayal	97	100	78
12	Bhachadiya	47	96	76
13	Bhatkota	28	96	74
14	Bhensevada	115	102	78
15	Bherunda	106	100	78
16	Bhilkuva	12	94	74
17	Bodi	43	96	76
18	Bolundra	16	94	74
19	Bordi	107	100	78
20	Borvai	133	102	80
21	Butal	137	102	80
22	Charanvada	51	96	76
23	Dadhaliya	35	96	76
24	Dariyapur	82	100	78
25	Davli	2	94	74
26	Dhankhrol	98	100	78
27	Dholia (Nana Mota)	44	96	76

ALPHABETICAL LIST OF VILLAGES-*Contd.*

Sl. No.	Name of Town/Village	Location Code No.	Page No Town and Village Directory	Page No Primary Census Abstract
	MODASA TALUKA-*Contd.*			
28	Dholvani	54	96	76
29	Dhunavada	78	98	76
30	Dolpur (Shinavad)	85	100	78
31	Dolpur (Vadagam)	116	102	78
32	Dugarvada	93	100	78
33	Fareri	90	100	78
34	Futa	13	94	74
35	Gadha	73	98	76
36	Gadhada	1	94	74
37	Gajan	62	98	76
38	Galsundra	77	98	76
39	Ganeshpur	64	98	76
40	Garudi	95	100	78
41	Gokhrva	27	96	74
42	Hafsabad	61	98	76
43	Hathipura	34	96	74
44	Isrol (Moti)	30	96	74
45	Isrol (Nani)	29	96	74
46	Itadi	76	98	76
47	Jalampur	118	102	78
48	Jamana Chhapra	72	98	76
49	Jambusar	33	96	74
50	Jamtha	136	102	80
51	Jashvantpur	102	100	78
52	Jhalodar	91	100	78
53	Jitpur (Dadhaliya)	10	94	74
54	Jitpur (Mahadevgram)	39	96	76
55	Jitpur (Vadagam)	130	102	78
56	Jivanpur	14	94	74
57	Juna Vadvasa	75	98	76
58	Kanal	122	102	78
59	Kanjodiya	117	102	78
60	Kashipur	121	102	78
61	Kau	110	100	78
62	Khadoda	96	100	78
63	Khalikpur	81	100	78
64	Khambhisar	23	94	74
65	Khilodiya	128	102	78
66	Khumapur	46	96	76
67	Kidi	120	102	78
68	Kishorpura	100	100	78
69	Kokapur	57	98	76
70	Kolavda	112	100	78
71	Kolikhad	94	100	78
72	Kudol	8	94	74
73	Kuna	59	98	76
74	Lachchhai	71	98	76
75	Lalino Math	126	102	78
76	Lalpur (Sardoi)	18	94	74
77	Lalpur (Shinol)	119	102	78
78	Limbhoi	68	98	76
79	Madasana	42	96	76
80	Madhupur	31	96	74
81	Mahadevgram	40	96	76
82	Malekpur	138	102	80
83	Malvan (Keshapur)	49	96	76
84	Math	11	94	74
85	Mathasulia	108	100	78
86	Medhasan	41	96	76
87	Modarsumba	53	96	76
88	Mora	58	98	76
89	Moti Chichano	69	98	76
90	Motipur	36	96	76
91	Motivav	132	102	80
92	Muloj	55	96	76
93	Munshivada	84	100	78
94	Nandisan	6	94	74
95	Nani Chichano	70	98	76
96	Nanivav	135	102	80
97	Navalpur	127	102	78
98	Nava Vadvasa	74	98	76
99	Padar	4	94	74
100	Pahadpur	80	98	76
101	Palanpur	65	98	76
102	Paliyapur	22	94	74
103	Rahiyol	104	100	78
104	Rajli	32	96	74
105	Rajpur (Vadagam)	131	102	80
106	Rakhiyal	48	96	76
107	Ramana	139	102	80
108	Ramos	99	100	78
109	Rampur (Gadhada)	20	94	74
110	Rampur (Shinavad)	56	98	76
111	Rampur (Vadagam)	123	102	78
112	Rasulpur	67	98	76
113	Rupan	111	100	78
114	Sabalpur	66	98	76
115	Sajapur	26	94	74

ALPHABETICAL LIST OF VILLAGES–*Contd.*

Sl. No.	Name of Town/Village	Location Code No.	Page No. Town and Village Directory	Page No. Primary Census Abstract
	8 MODASA TALUKA–*Concld.*			
116	Sakariya	92	100	78
117	Salampur	24	94	74
118	Sardoi	17	94	74
119	Sarurpur	86	100	78
120	Sayra	60	98	76
121	Shampur	19	94	74
122	Shinavad	87	100	78
123	Shinol	103	100	78
124	Sika	113	102	78
125	Sitpur	79	98	76
126	Surpur	38	96	76
127	Tintisar	25	94	74
128	Tintoi	7	94	74
129	Umedpur (Bolundra)	15	94	74
130	Umedpur (Dadhaliya)	9	94	74
131	Vadagam	134	102	80
132	Vaghediya	50	96	76
133	Vakhatpur	125	102	78
134	Vallavanta	88	100	78
135	Vaniad	52	96	76
136	Vantada (Bolundra)	3	94	74
137	Vantada Medhasan	45	96	76
138	Vanta	21	94	74
139	Varthu	37	96	76
140	Volva	83	100	78
	9 MALPUR MAHAL			
	VILLAGES			
1	Adapur	46	108	88
2	Agatia	27	108	86
3	Ambalia	76	110	88
4	Ambava	61	110	88
5	Andhari Wadi	74	110	88
6	Aniyor	90	112	90
7	Ankalia	103	112	90
8	Bamani	75	110	88
9	Bhempoda	111	114	90
10	Bhempur	49	108	88
11	Bhempura	10	106	86
12	Bhojpur	21	106	86
13	Bhuka Kutri	28	108	86
14	Bhutan	109	114	90
	9 MALPUR MAHAL–*Contd.*			
15	Boradia	97	112	90
16	Butiya	122	114	90
17	Choriwad	77	110	88
18	Chumfari	17	106	86
19	Dabaran	101	112	90
20	Damorna Muvada	86	112	90
21	Devdanti	66	110	88
22	Dhirakhantna Muvada	44	108	88
23	Dholeshvar	2	106	86
24	Dodiya	8	106	86
25	Fagodia	36	108	86
26	Falkuna Pahadia	59	110	88
27	Fansarel	107	112	90
28	Gajan	25	106	86
29	Galia Danti	45	108	88
30	Gamatralna Pahadiya	81	112	88
31	Ganeshkhantna Muvada	56	110	88
32	Godh	3	106	86
33	Gohilna Muvada	119	114	90
34	Gopalpur	15	106	86
35	Goria	70	110	88
36	Govindpur	43	108	88
37	Hamirpur	19	106	86
38	Harbaina Pahadia	62	110	88
39	Hathikhantna Muvada	118	114	90
40	Helodar	98	112	90
41	Hiratimba	72	110	88
42	Jalamkhantna Muvada	112	114	90
43	Jalampur	9	106	86
44	Jesingpur	50	108	88
45	Jesvari	37	108	86
46	Jitpur	69	110	88
47	Jogivanta	7	106	86
48	Juna Takhatpur	41	108	88
49	Kacharapur	95	112	90
50	Kakaritimba	29	108	86
51	Kanela	24	106	86
52	Kasaiya	68	110	88
53	Kaswada	22	106	86
54	Katkuva	104	112	90
55	Kaveria	91	112	90
56	Khalikpur	113	114	90
57	Khetawada	106	112	90

ALPHABETICAL LIST OF VILLAGES-*Contd.*

Sl. No.	Name of Town/Village	Location Code No.	Page No. Town and primary Village Directory	Page No. Census Abstract
	9 MALPUR MAHAL-*Contd.*			
58	Kidiyad	80	112	88
59	Kothi	89	112	90
60	Kothia	120	114	90
61	Koyalia	60	110	88
62	Laljina Pahadiya	53	110	88
63	Lalpur	99	112	90
64	Lodhiana Pahadiya	82	112	88
65	Magodi	96	112	90
66	Mahiyapur	40	108	88
67	Maljina Pahadia	34	108	86
68	Malpur	48	108	88
69	Mangalpur	47	108	88
70	Manvav	13	106	86
71	Marivadna Muvada	114	114	90
72	Masadara	73	110	88
73	Mathvas	38	108	86
74	Meditimba	33	108	86
75	Mevda	6	106	86
76	Mokampur	108	114	90
77	Molli	87	112	90
78	Nanawada	16	106	86
79	Nathavas	1	106	86
80	Nava	71	110	88
81	Navagam	30	108	86
82	Nava Kuva	67	110	88
83	Navanghara	65	110	88
84	Nava Takhatpur	18	106	86
85	Odha	26	108	86
86	Odha	102	112	90
87	Padar	11	106	86
88	Pahadia	83	112	88
89	Panavada	64	110	88
90	Parpotiya	88	112	90
91	Parsoda	20	106	86
92	Pateliana Muvada	115	114	90
93	Piplana	85	112	90
94	Piprana	31	108	86
95	Punjarani Muvadi	79	112	88
96	Rambhoda	105	112	90
97	Rampur	5	106	86
98	Rasapur	54	110	88
99	Rinchhwad	12	106	86
100	Rugnathpur	63	110	88
101	Sagodi	100	112	90
102	Sakhwania	110	114	90
103	Sardarkhantni Muwadi	78	110	88
104	Satarda	57	110	88
105	Savapur	55	110	88
106	Sompur	35	108	86
107	Sonaria	42	108	88
108	Sonikpur	32	108	86
109	Surajpur	39	108	86
110	Surana Pahadia	58	110	88
111	Suvarchar	94	112	90
112	Tiski	14	106	86
113	Trabdana Muvada	117	114	90
114	Trikampur	51	108	88
115	Tunadar	121	114	90
116	Ubharan	116	114	90
117	Vadinathna Muvada	92	112	90
118	Vankaneda	93	112	90
119	Vavdi	52	108	88
120	Vavdibara	23	106	86
121	Velania	4	106	86
122	Virania	84	112	88
	10 BAYAD TALUKA			
	VILLAGES			
1	Ahmadpura	103	124	98
2	Ajabpur	111	124	98
3	Akodia	50	120	96
4	Akrund	8	118	94
5	Alana	47	120	96
6	Alwa	56	120	96
7	Amargadh	94	124	98
8	Amarpur	35	120	94
9	Ambagam	100	124	98
10	Ambliara	87	122	98
11	Amiyapur	125	126	98
12	Amodra	157	128	100
13	Amrapur	79	122	96
14	Ankhol	3	118	94
15	Badarpura	74	122	96
16	Balisana	2	118	94
17	Bayad	97	124	98

ALPHABETICAL LIST OF VILLAGES-*Contd.*

Sl. No.	Name of Town/Village	Location Code No.	Page No. Town and Village Directory	Page No. Primary Census Abstract
	10 BAYAD TALUKA-*Contd.*			
18	Bhajpur	133	126	100
19	Bhotudev-no-Math	17	118	94
20	Bhukhel	80	122	96
21	Bhundasan	127	126	98
22	Bibinivav	121	126	98
23	Bibipura	54	120	96
24	Bilwania	16	118	94
25	Boral	156	128	100
26	Bordi	152	128	100
27	Bormath	118	126	98
28	Chamarpur	51	120	96
29	Champlavat	144	126	100
30	Chandrej	45	120	96
31	Chhabhou	134	126	100
32	Chhavadia	24	118	94
33	Chogamda	12	118	94
34	Choila	96	124	98
35	Dabha	91	124	98
36	Dahegamda	58	120	96
37	Dakhaneshwar	98	124	98
38	Dalpatpura	72	122	96
39	Demai	136	126	100
40	Deriya	128	126	98
41	Deroli	158	128	100
42	Dhamania	15	118	94
43	Dharamdi Vanta	71	122	96
44	Dhom	106	124	98
45	Dolpur (Gabet)	64	122	96
46	Dolpur (Ramas)	122	126	98
47	Dolpur (Sathamba)	108	124	98
48	Fata Dhirpur	154	128	100
49	Fatepur	29	118	94
50	Fatepur (Dabha)	92	124	98
51	Gabat	67	122	96
52	Gadhdakot	18	118	94
53	Galal-ni-Muvadi	7	118	94
54	Ganeshpur (Sathamba)	113	124	98
55	Ganeshpura (Ambaliyara)	129	126	98
56	Ghodnad	84	122	98
57	Gobarjini-Muvadi	40	120	96
58	Gopalpura	57	120	96
59	Gotapur	68	122	96
60	Gulabpura	93	124	98
61	Hamirpur	52	120	96
62	Haripura Kanpo	5	118	94
63	Hathipura	148	128	100
64	Hematral	63	122	96
65	Hirapur	9	118	94
66	Indran	151	128	100
67	Jalampur (Sathamba)	145	128	100
68	Jalampura (Ambaliyara)	39	120	96
69	Jantral	85	122	98
70	Jaswantpura	13	118	94
71	Jitpur	55	120	96
72	Jitpur	86	122	98
73	Jitpur (Ramsi)	104	124	98
74	Jodhpur	124	126	98
75	Jumatral	62	122	96
76	Junavada	126	126	98
77	Kadavia	101	124	98
78	Kalajina Muvada	109	124	98
79	Kamli	27	118	94
80	Karanpur	20	118	94
81	Karoli	11	118	94
82	Kashiavat	147	128	100
83	Kesharpura	37	120	96
84	Kesharpura	14	118	94
85	Khadol	22	118	94
86	Khanpurni Muvadi	4	118	94
87	Khari	149	128	100
88	Kheda	28	118	94
89	Kojan	114	124	98
90	Kotda	99	124	98
91	Lalpur	90	124	98
92	Lalpur (Mota)	61	122	96
93	Lalu	33	120	94
94	Lank	137	126	100
95	Limb	42	120	96
96	Mahadevpura	116	124	98
97	Manpur	123	126	98
98	Mathasulia	41	120	96
99	Motipura	25	118	94
100	Motipura (Savela)	153	128	100
101	Mudia	141	126	100
102	Nabbela	66	122	96
103	Nagano Math	138	126	100
104	Nana	6	118	94
105	Narmiyani Muvadi	82	122	96

ALPHABETICAL LIST OF VILLAGES-*Concld.*

Sl. No.	Name of Town/Village	Location Code No.	Page No. Town and Village Directory	Page No. Primary Census Abstract
	10 BAYAD TALUKA-*Contd.*			
106	Narsela	150	128	100
107	Netrodia	75	122	96
108	Odha	110	124	98
109	Pagiyana Muvada	107	124	98
110	Paldi	132	126	100
111	Panchkvada	10	118	94
112	Patel-na-Muvada	142	126	100
113	Patyo	48	120	96
114	Pipodra	112	124	98
115	Poyda	30	118	94
116	Prantvel	69	122	96
117	Radodra	77	122	96
118	Ramas	83	122	96
119	Rampura	49	120	96
120	Rampura Kampo	34	120	94
121	Ranechi	59	122	96
122	Ranipura	1	118	94
123	Ratanpur	31	120	94
124	Rugnathpura	89	124	98
125	Rugnathpur (Bhukhel)	81	122	96
126	Rupnagar	73	122	96
127	Sangal	119	126	98
128	Saradi Sarkhandi	21	118	94
129	Sarsoli	65	122	96
130	Sathamba	143	126	100
131	Savela	115	124	98
	10 BAYAD TALUKA-*Concld.*			
132	Semalia	70	122	96
133	Sengiani Rayan	23	118	94
134	Simlaj	60	122	96
135	Simli	26	118	94
136	Sultanpur	131	126	100
137	Takhatpur	53	120	96
138	Takhatpur (Sathamba)	105	124	98
139	Talod	139	126	100
140	Tenpur	88	124	98
141	Totu	102	124	98
142	Udepur	36	120	96
143	Untarda	43	120	96
144	Vajavat	146	128	100
145	Vajepura Gam	38	120	98
146	Vajepura Kampo	46	120	96
147	Vankaneda	130	126	100
148	Vanta	95	124	98
149	Vantda Bayad	78	122	96
150	Vantda-Kavath	155	128	100
151	Vantda Suka	19	118	94
152	Varena Bortimba	117	124	98
153	Vasadra	76	122	96
154	Vasanirel	120	126	98
155	Vasna Mota	135	126	100
156	Vasni	44	120	96
157	Vatrakgadh	32	120	94
158	Vijayganj	140	126	100

PART X-A

TOWN AND VILLAGE DIRECTORY

TOWN AND VILLAGE DIRECTORY

The Town and Village Directory of the District Census Handbook 1971 differs widely in content and presentation from the corresponding volume of 1961. The earlier volumes mainly contained the Primary Census Abstract for each village for rural area and town/ward/enumerator's block for urban area and was supplemented by some additional information which was collected from (a) village notes specially devised for the purpose and (b) information supplied by Heads of Departments on certain amenities. It was presented in Col. 2 in run on fashion for each village and town followed by the Primary Census Abstract in the remaining columns.

The Town and Village Directory of 1971 Census is presented in Part A of the District Census Handbook. An attempt has been made to interpret the data thrown up in the Town and Village Directories at the beginning under the heading "Introductory Note on Town and Village Directory".

Part B of the District Census Handbook contains purely the Primary Census Abstract.

A number of abbreviations have been used in both the Directories to facilitate presentation. The abbreviations used in each statement of the Town Directory are given below in Statement A. Statement B gives a list of abbreviations used in Village Directory.

STATEMENT A
List of Abbreviations used in the Town Directory

STATEMENT I

Column : 5

1. Corporation	...	C
2. Municipality	...	M
3. Town Committee/Town Area Committee/Board	...	TC
4. Notified Area Committee/Council	...	NAC
5. Cantonment Board	...	CB
6. Nagar Panchayat/ Panchayat	...	P
7. Non-Municipal/ Non-Town Committee/ Non-Panchayat Committee	...	NM

STATEMENT II

Column : 13

1. Navigable River	...	(R)	} Appearing after the name of the River/Canal
2. Navigable Canal	...	(C)	}

STATEMENT IV

Column : 3

1. Pucca Road	...	PR
2. Kutcha Road	...	KR

Column : 4

1. Sewer	...	S
2. Open Surface Drainage	...	OSD
3. Kutcha Drainage	...	KD
4. Cess Pool	...	CS
5. Pit System (or Soak Pits)	...	PT

Column : 8

1. Head Load	...	HL
2. Baskets	...	B
3. Wheel Barrows	...	WB
4. Septic Tank Latrines	...	ST
5. Sewerage	...	S
6. Soak Pits or Leaching Pits	...	PT
7. Tractor Trailor, Trolleys, or Night Soil Tankers	...	T

Column : 9

1. Tap Water	...	T
2. Well Water	...	W
3. Tank Water	...	Tk
4. Tube Well	...	TW
5. River	...	R
6. Fountain	...	F
7. Canal	...	C
8. Others	...	O

STATEMENT V

Column : 3

1. Hospital	...	H
2. Dispensary	...	D
3. T. B. Clinic	...	TBC
4. Health Centre	...	HC
5. Nursing Home	...	NH
6. Maternity Centre	...	M
7. Child Welfare Centre	...	CW
8. Family Planning Centre	...	FC
9. Other Medical Institutions	...	O

Column : 5

1. Arts College only	...	A
2. Science College Only	...	S
3. Commerce College Only	...	C
4. Arts & Science College	...	AS
5. Combined Arts, Science and Commerce College	...	ASC
6. Arts & Commerce College Only		AC
7. Law College	...	L
8. Law & Education College	...	LE

STATEMENT B

List of Abbreviations used in the Village Directory

Col. No.	Amenity	Abbreviations used
4.	Primary School	Pr.S
	Secondary School	Sec.S
	College	C
	Industrial School	IS
	Training School	Tr.S
	Other Educational Institutions	OS
5.	Hospital	H
	Maternity Home	M
	Child Welfare Centre	CW
	Health Centre	HC
	Dispensary	D
	Family Planning Centre	FC
6.	Electricity	E
	Electricity for Agriculture	E(Ag)
7.	Tap Water	T
	Well	W
	Tank	Tk
	Tube Well	TW
	River	R
	Fountain	F
	Canal	C
	Others	O
	Not Available	NA
8.	Pucca Road	PR
	Kutcha Road	KR
	Railway Station	T
	Navigable River	Ng(R)
	Navigable Canal	Ng(C)
	Bus Facility :	
	Whole Year	WY
	Fair Season	FS
9	Post Office	PO
	Telegraph Office	TO
	Post & Telegraph Office	PTO
	Telephone	Phone
12.	Government Canal	C
	Private Canal	C
	Tube Well	TW
	Other Wells	W
	Tank	Tk
	River	R
	Waterfall	WF
	Other Sources	O

INTRODUCTORY NOTE ON TOWN AND VILLAGE DIRECTORY

1. History of District Census Handbook

In 1941, the population figures were exhibited according to communities in the "Village Handbooks" published by the erstwhile Government of Bombay. In 1951, the basis of classification of the Census was changed from a social to an economic one and the figures were given in the Primary Census Abstract according to eight Livelihood Classes. The Primary Census Abstract contained the basic information in respect of every village and town. A decision to bring out the District Census Handbooks giving the Primary Census Abstract and important Census tables for every district of the State was taken for the first time in 1951. Census statistics given in the Primary Census Abstract related to the area of the village, number of houses and households, total population, houseless and institutional population, literates and agricultural and non-agricultural classes distributed under eight main Livelihood Classes. These census statistics were further supplemented by the addition of useful administrative information on the availability of amenities in villages and towns on items like post offices, railway stations, the distance of a bazar from the village, primary schools, village panchayats, co-operative societies, etc. This was a unique achievement of the Indian Census. The 1951 series of District Census Handbooks, however, varied in content and size from State to State depending upon the resources offered by the State Governments. It was, therefore, decided during the Census of 1961 that the District Census Handbooks of 1961 Census should contain a certain minimum of statistical data, maps and other useful information to be adopted uniformly throughout the country. Thus the District Census Handbook of 1961 Census differed widely in the matter of content and coverage from that published in the 1951 Census. The District Census Handbooks of 1961 were sub-divided into the following three parts :-

PART I - THE DISTRICT

(i) Introductory Essay
(ii) Gazetteer of Place Names

PART II - STATISTICS

(i) Census Tables
(ii) Villagewise List of Industrial Establishments
(iii) Handicraft Tables
(iv) Departmental or Official Statistics

PART III - VILLAGE DIRECTORY

(i) Explanatory Note
(ii) Village Directory
(iii) Taluka Maps

Besides the Census data, the 1961 District Census Handbooks covered villagewise and townwise information on the availability of different types of amenities such as educational facilities, public health and medical facilities, supply of drinking water, electricity and its uses etc., shown by means of abbreviations placed against the name of each village. Thus, in the 1961 Census an attempt was made to make the District Census Handbooks more informative.

During the 1971 Census, efforts have been made to compile both census and non-census statistics in a uniform manner under an enlarged perspective. The District Census Handbook of 1971 Census has been divided into three sub-parts with a view to making the census and non-census information available to the data users as quickly as possible. Part A of the District Census Handbook contains the Town Directory and Village Directory. Part B contains the Primary Census Abstracts and Part C contains the Introductory Essay, Official statistics, Census tables, etc. The details of the contents of each of the parts are described in the following paragraphs.

2. Scope of District Census Handbook 1971

The District Census Handbooks are the only publications which incorporate the data down to the village and block level of a town, which are urgently and frequently required by the data users. They are constantly referred to for several purposes by the administrator, planner, policy-maker and academician. The delay in the publication of the District Census Handbooks would reduce

the value of these very useful publications. In order to avoid delay in publication the District Census Handbooks of 1971 are sub-divided into three parts, two of which are combined in one volume and the third published separately. The details of the contents of each of the parts are as follows:-

Part A : Town and Village Directory

Part A contains the statistics of each village and town. The Town Directory portion furnishes the data for each town in the district in seven statements covering (1) the status of the civic administration and the functional category of towns and the growth of population since 1901; (2) physical aspects and location, (3) municipal finances (4) civic and other amenities; (5) medical, educational, recreational and cultural facilities; (6) trade, industry, commerce and banking facilities and (7) population by religion.

The Village Directory Section of Part A gives particulars of amenities available for each village in the matter of educational and medical institutions, power supply, drinking water facilities, post and telegraph facilities, communications, particulars of land use, weekly markets and places of religious, historical and archaeological interest in the village.

Part B : Primary Census Abstract

Part B gives for each village and for each block and ward of a town the primary census data incorporating area of the town in square kilometres, and of village in acres and gunthas, the number of occupied residential houses, the number of households, total population and its break-up by sex, scheduled caste and scheduled tribe population, literate population, and working population by nine broad industrial categories namely (1) cultivators, (2) agricultural labourers, (3) those working in livestock, forestry, fishing, plantations, etc., (4) in mining and quarrying, (5) in manufacturing, processing, servicing and repairing, (6) in construction, (7) in trade and commerce, (8) in transport, storage and communications and (9) in other services and the non-working population.

Part C : Administrative Statistics and Report

Part C would incorporate the administrative statistics pertaining to the district in various fields of development. The census tables pertaining to the district regarding mother tongue, religion, migration, etc., will also be reproduced here. A write up indicating the changes in the socio-economic and demographic characteristics of the district in the last decade would also be given.

The non-census data of the village directory and town directory were collected from the local bodies. The villagewise details regarding different types of amenities available at the village, land use data and other information were collected in the village directory form through the Taluka Panchayat offices. These forms were filled by the village officials and were scrutinised by Statistical Assistants at the Taluka level. The District Statistical Officers supervised the work and carried out percentage scrutiny. The details regarding the number of villages having post and telegraph facilities in the State, those connected with electric power supply, those having all-weather and fair-weather bus facilities and those without drinking water facilities etc. were obtained from the concerned departments by the Office of the Director of Census Operations. The information recorded in the village directory forms was cross-checked with the data obtained from concerned departments, confirmed and made up-to-date.

The non-census data for each of the towns were obtained from the municipal authorities in the case of municipal towns and for other towns from the concerned Nagar and Gram Panchayats. The information received from the concerned municipalities and panchayats was scrutinised and cross checked with other published official statistics for a few items wherever it was possible.

3. Note on Town Directory

A. The list of urban areas for the purpose of 1971 Census was finalised in consultation with the State Government. The following criteria were applied for the purpose of determining any area as an urban area :-

(1) All places where there is a Municipal Corporation or a Municipality or a Town Committee or a Notified area or a Cantonment Board have been treated as urban areas.

(2) The remaining places were recognised as enjoying urban characteristics and declared urban areas only if the following conditions were fulfilled :-

(a) The estimated population at 1971 Census should be at least 5000.

(b) The density of population per sq. kilometre should not be below 400.

(c) 75 percent of the male working population should follow non-agricultural pursuits, and

(d) In the opinion of the Director of Census Operations any other place where predominant urban characteristics are noticed.

B. The town directory has been compiled in the following seven statements for all the urban areas of a district. For presentation of the data all the towns of a district are arranged in alphabetical order. In Appendix I to the Town Directory all the towns of a district are arranged according to their location code numbers. The details of the data covered in these statements are given below:—

Statement I

Statement I gives the details relating to the status of the towns, growth history of towns since 1901 and their functional categories in 1961 Census and 1971 Census.

Statement II

This statement gives details of physical aspects and location of the towns. Under physical aspects are given details relating to altitude of the towns (in metres), annual rainfall (in mms.) and minimum and maximum temperature (in centigrade). The statement also gives the details of distance of the towns from the nearest city with a population of 1 lakh and above, from State Headquarters, District Headquarters, Sub-divisional and Taluka Headquarters, from the nearest railway station and bus route. It also gives details as to whether or not the town has a navigable river or canal within 10 km. and the name of sea ports within 50 km.

Statement III

This statement gives details of Municipal finance for the year 1968-69. It covers receipts under different heads like receipt through taxes, receipt derived from Municipal property and powers, Government grant, loans, advances and other sources. It also covers the items of expenditure on different heads like general administration, public safety, public health and convenience, public works, public institutions and others.

Statement IV

This statement gives details about civic and other amenities. It covers information on the type of road with length, system of sewerage/drainage, number of latrines by types, method of disposal of night soil, source and capacity of protected water supply and availability of fire fighting services. The statement also gives details of the number of electric connections by types.

Statement V

This statement gives details relating to medical, educational, recreational and cultural facilities in the towns. Details relating to medical institutions by types and the number of beds in each type of institution are also covered. Details regarding different types of educational institutions are given. It also covers details relating to facilities of stadia, cinemas, auditoria or drama halls and libraries.

Statement VI

This statement covers details relating to trade, commerce, industry and banking. The statement gives details of the three most important commodities imported in the towns, three important commodities exported from the towns and three important commodities manufactured in the towns. It also gives details of the number of banks and cooperative credit societies.

Statement VII

This statement gives the population of the towns by religion. Data for this table is extracted from 1971 Census data.

C. In Sabar Kantha district seven areas have been declared as urban areas during 1971 Census.

In 1961 Census only 5 areas were declared as urban areas viz., (1) Himatnagar, (2) Idar, (3) Modasa, (4) Prantij and (5) Talod. Dhansura and Khed Brahma have been declared as urban areas for the first time during 1971 Census. Thus, there are seven areas which have been given urban status during 1971 Census.

D. There are no town agglomerations in the district. But Idar town has an outgrowth in the nearby village named Jawanpura the details of which are given in Appendix II to the Town Directory.

No area of the district has been approved as Standard Urban Area.

Note on Statement I

Townwise details relating to status, growth history and functional categories are given by arranging the towns in alphabetical order. The civic administration status of each town has been recorded in column 5 of the statement by using the following abbreviations.

Status	Abbreviation
1. Corporation	C
2. Municipality	M
3. Town Committee/Town Area Committee/Board	TC
4. Notified Area Committee/Council	NAC
5. Cantonment Board	CB
6. Nagar Panchayat/Panchayat	P
7. Non-municipal/Non-Town Committee/ Non-Panchayat Committee	NM

No town has a municipality. All the seven towns in the district have Panchayats. (4 towns have Nagar Panchayats and 3 have Gram Panchayats). With the implementation of the Panchayat Act in Gujarat from 1-4-1963 places having a population of more than 10,000 but less than 20,000 have been given the status of Nagar Panchayats and those having a population of less than 10,000 persons have been notified as Gram Panchayats.

It would be seen from the statement that no town in the district has a population beyond 50,000. Those having a population of more than 20,000 but less than 50,000 number 2 as against none in 1961; those having a population of more than 10,000 but less than 20,000 number 3 as against 4 in 1961 and those having a population of more than 5000 but less than 10,000 are 2 as against 1 in 1961.

Columns 14 and 15 of the Statement give the functional category of the towns according to 1961 Census and 1971 Census. The method adopted for determining the functional category is uniform for 1961 (Atlas Volume) and 1971 Census. The functional categories are worked out on the basis of the following formula.

The nine Industrial Categories of workers adopted in 1971 Census are grouped into five sectors as follows.

	Categories
(1) Agriculture and its allied activities	I, II, III & IV
(2) Industry including construction	V, VI
(3) Trade and Commerce	VII
(4) Transport, Storage and Communications	VIII
(5) Other Services	IX

The percentage of workers under each of the above five groups to total working population is worked out for each town. These towns are then classified according to their percentage values which will determine the characteristics of the town as primary activity, industrial, commercial, transport and service, etc., on the following basis.

(i) If one sector of the economy absorbs more than two-fifths of the total working population [i. e. more than 40 per cent], then the town would be designated by that particular industrial category which is found predominant, e. g. industrial, commercial, transport, service or primary.

(ii) If the percentage falling under any one industrial category is less than 40, then the next predominant industrial category is taken into account, so that their total reaches three fifths of the working population i. e. 60 per cent. Such a town would then be designated as industry-*cum*-service town or commerce-*cum*-transport town etc., as the figures may indicate.

(iii) If the total of any two categories does not come up to 60 per cent, then the third predominant industrial category in order of merit is taken into account and after 60 per cent of the working population is accounted for, the town is designated as industry-*cum*-service-*cum*-transport town and so on.

On the above basis each of the towns has been assigned functional categories.

It can be seen from the table below that there is not a single town in the district that has only one characteristic. Two towns have two characteristics and the remaining five towns have three characteristics.

TABLE No. 1

Distribution of towns by functional categories

Functional Category-1971	Number of Towns
1	2
1. One Characteristic :	
..	..
2. Two Characteristics :	
(a) Primary activities-*cum*-Industry	1
(b) Industry-*cum*-Commerce	1
	2
3. Three Characteristics :	
(a) Primary activities-*cum*-Services-*cum*-Commerce	1
(b) Commerce-*cum*-Primary activities-*cum*-Industry	1
(c) Commerce-*cum*-Services-*cum*-Industry	1
(d) Services-*cum*-Primary activities-*cum*-Industry	1
(e) Services-*cum*-Commerce-*cum*-Industry	1
	5
Total	7

Note on Statement II

This statement gives the physical aspects and the location particulars of towns. Particulars regarding data on the altitude of the towns have been obtained from the Director, Survey of India, Western Circle, Abu. Details regarding temperature and rainfall have been obtained from the Director General of Observatories, Meteorological Department, Government of India and the Regional Meteorological Centre, Colaba, Bombay. However, data on rainfall and temperature were not available from the above offices for many towns. In such cases data have been collected from local sources and remarks to that effect are given at the footnote of the statement.

It would be seen that Idar, located near the hills, has the highest altitude. It is followed by Khed Brahma. The hilly tract known as "Poshina Patti" comprises the north and north eastern parts covering Khed Brahma, Vijaynagar, Bhiloda, Meghraj, Malpur and parts of Idar Taluka. The southern and western parts of the district are flat. The altitude of Idar is 229.0 metres and that of Khed Brahma is 213.0 metres. The altitude at Dhansura, Himatnagar and Modasa varies from 140 metres to 180 metres. The altitude at Prantij and Talod is 108 metres only. The variation in annual rainfall is considerable. It varies from town to town. The minimum rainfall (388.1 mm) was recorded at Himatnager and the maximum was recorded at Prantij and Talod (764.0 mm) in 1969. The monsoon starts from the second week of June and lasts upto the end of September. The climate of the district is extreme. The summer starts from March and ends by the 2nd week of June. The maximum temperature varies from 40°C to 47°C in most of the towns in the summer season. The winter months are December, January and February when the minimum temperature varies from 6.1°C (recorded at Himatnagar) to 12.0°C (recorded at Prantij).

Ahmadabad is the nearest city having more than 1 lakh population for all the towns in the district. Talod is the nearest town of the district from Ahmadabad (53.0 Km.) whereas Khed Brahma is the farthest town of the district from Ahmadabad (143.0 Km). The distance of Gandhinagar, the State Headquarters from the towns of the district varies from a minimum of 39.3 Km. (from Prantij) to a maximum of 115.0 Km. (from Khed Brahma). Dhansura and Khed-Brahma are more than 50 Km. away from the district Headquarters, Himatnagar, whereas the rest of the towns are within 50 Km. from

Himatnagar. Five towns viz. Himatnagar, Idar, Khed Brahma, Prantij and Talod are connected by railway. Dhansura which is not connected by railway is 15 Km. away from the nearest railway station. Talod and Modasa is 30 Km. away from the nearest railway station, also Talod. All the towns are connected by bus routes.There is no navigable river or canal in the district and no sea port within 50 Km. from any of the towns of the district.

Note on Statement III

This statement gives details of town finance. In Sabarkantha district all the 7 towns have Panchayats. Four towns have Nagar Panchayats while the remaining 3 namely Dhansura, Khed Brahma and Talod have Gram Panchayats. The following table gives details of the per capita receipt and expenditure by size class of town.

TABLE No. 2

Per capita receipt and expenditure by size class of towns

Size Class of Town	Number of Towns	Per capita						
		Receipt (Rs.)			Expenditure (Rs.)			
		Total Receipt	Receipt through taxes	Receipt from all other sources	Total expen-diture	Expenditure on public health and conveniences	Expenditure on public institutions	Expenditure on all other aspects
I 100,000 and over	..	..	..	..	..	..	..	..
II 50,000 to 99,999	..	..	..	..	..	..	..	..
III 20,000 to 49,999	2	13.05	6.94	6.11	12.94	4.85	1.23	6.86
IV 0,000 to 19,999	3	25.75	7.45	18.30	16.51	2.48	6.64	7.39
V 5,000 to 9,999	2	8.18	2.92	5.26	8.68	2.45	0.05	6.18
VI Below 5,000	..	..	..	..	..	..	..	..

It can be seen from the above table that per capita receipt in the towns having a population between 20,000 and 49,999 is only Rs. 13.05 while towns having a population between 10,000 and 19,999 have per capita receipt of Rs. 25.75, which is significantly higher than the former size class towns. *Per contra*, it can be seen that the per capita receipt in the towns having a population between 5,000 and 9,999 is much less than in the higher size class towns.

The per capita receipt through taxes is the highest (Rs. 7.45) in the towns having a population between 10,000 and 19,999. The per capita receipt through taxes is Rs. 6.94 in towns having a population between 20,000 and 49,999, while in towns with a population between 5,000 and 9,999 it is the lowest (2.92). It can also be seen that per capita receipt through other sources is also the highest (Rs. 18.30) in the towns having a population between 10,000 and 19,999. The per capita receipt through other sources in towns in the population range of 20,000 to 49,999 is Rs. 6.11 and for those in the range of 5,000 to 9,999 it is 5.26.

The per capita expenditure is the highest (Rs. 16.51) in the towns having a population between 10,000 and 19,999 whereas in the towns having population between 20,000 and 49,999 and those having population between 5,000 and 9,999 it is Rs. 12.94 and Rs. 8.68

respectively. The per capita expenditure on public Health and conveniences is only Rs. 4.85 in the towns having population between 20,000 and 49,999 and declines to Rs. 2.48 in those within the population range of 10,000 to 19,999 and Rs. 2.45 in those below 10,000 population. Per capita expenditure on public institutions is highest (Rs. 6.64) in the range of 10,000 to 19,999. It is only Rs. 1.23 in those within the population range of 20,000 to 49,999 and negligible (only Rs. 0.05) in those with population below 10,000 Per capita expenditure on other aspects shows less disparity among the different size groups.

Note on Statement IV

Statement IV shows the civic and other amenities available in the town. The following abbreviations are used in the statement.

Column 3

Road length	**Abbreviation**
1. Pucca Road	PR
2. Kutcha Road	KR

Column 4

System of sewerage/drainage	
1. Sewer	S
2. Open Surface Drainage	OSD
3. Kutcha Drainage	KD
4. Cess Pool	CS
5. Pit System (or soak pits)	PT

Column 8

Method of disposal of night soil	
1. Head Load	HL
2. Baskets	B
3. Wheel Barrows	WB
4. Septic Tank Latrines	ST
5. Sewerage	S
6. Soak Pits or Leaching Pits	PT
7. Tractor, Trailor, Trolleys or Night Soil Tankers	T

Column 9

Source of protected water supply	
1. Tap Water	T
2. Tube Well	TW
3. Well Water	W
4. Tank Water	Tk
5. River	R
6. Fountain	F
7. Canal	C
8. Others	O

No town in the district has underground drainage for disposal of waste water. Five towns viz. Dhansura, Idar, Khed Brahma, Modasa and Talod have open surface drainage and soak pits for the disposal of waste water. Himatnagar has open surface drainage. Prantij, a town with a population of nearly 15,000 persons has only soak pits for disposal of waste water. Thus, modern drainage facilities have not developed in any town of the district. Water borne latrines are large in number in most of the towns except Idar but service latrines are also widely used in most of the towns. Much, however, remains to be done for the conversion of service latrines into water borne ones. All the towns have wheel barrows for the disposal of night soil.

All the towns of the district except Idar have protected water supply. Three towns viz. Dhansura, Himatnagar and Prantij have open surface wells as source of water supply. Khed Brahma and Modasa have tap water supply and Talod town has tube well as its source for drinking water.

Out of these 7 towns only one town, namely, Talod has fire fighting service. In this district all the towns are electrified. Details regarding domestic, commercial, industrial and other connections are given in Statement IV. The following definitions have been applied for each of the terms used :

1. Domestic

(i) Heat and Power

Service to a household : supply to cooking ranges, refrigerators, air conditioners, etc., used in the household.

(ii) Light and Fans

Service to a house which needs only lighting and fan connections.

2. Commercial

(a) Heat and Power

The same as 1 (i) except that the use is for commercial purpose i.e. shops, restaurants, etc.

(b) Lights and Fans

Same as 1 (ii) above except that the use is for commercial purposes i.e. shops, restaurants, etc.

3. Industrial

Power service to any installation at

(i) Low and medium Voltage

Upto 100 HP load for use in establishments such as flour mills, oil mills, ice factories, etc.

(ii) High voltage

Connections given for industrial purpose at a voltage of 11 KV and above.

4. Street lighting

Power service given for providing light in the streets of village or town.

5. Others

(i) Irrigation and Agricultural dewatering

Power given to farmers for pumping water for agricultural purpose.

(ii) Public water supply and sewerage pumping

Power service given for pumping and/or preparation of potable water supply in villages/ towns and for pumping sewerage in the villages or towns.

Note on Statement V

The statement gives details relating to medical, educational, recreational and other cultural facilities in the town. In the case of medical institutions only Government, Semi-Government and charitable institutions have been covered. The abbreviations used in the statement to denote various types of medical and educational institutions are explained below :

Column 3 :

Type of medical institutions	**Abbreviation**
1. Hospital	H
2. Dispensary	D
3. T. B. Clinic	TBC
4. Health Centre	HC
5. Nursing Home	NH
6. Maternity Centre	M
7. Child Welfare Centre	CW
8. Family Planning Centre	FC
9. Other Medical Institutions	O

Column 5 :

Type of College	**Abbreviation**
1. Arts College only	A
2. Science College only	S
3. Commerce College only	C
4. Arts & Science College only	AS
5. Combined Arts, Science and Commerce College	ASC
6. Arts & Commerce College only	AC
7. Law College	L
8. Law & Education College	LE

Every town of the district has one or the other type of medical facility. Hospital facilities are available in 4 towns. Dispensaries are available in 3 towns. There are two towns in the district viz. Modasa and Prantij which have health centres. Maternity home is found only in one town viz. Talod. No town of the district has a child welfare centre, but all the towns have family planning centres. No town has a T. B. clinic or a child welfare centre. The following table gives details about the number of beds in each town :

TABLE No. 3

Medical Facilities

Sl. No.	Name of Town	Number of beds in medical institutions	Number of beds per 1000 population
1	Dhansura	4	0.45
2	Himatnagar	60	2.52
3	Idar	12	0.82
4	Khed Brahma	..	..
5	Modasa	89	3.96
6	Prantij	9	0.62
7	Talod	20	1.83
	Total	194	1.87

The total number of beds in the medical institutions in the towns of the district number 194. The highest number of beds (89) is to be found in Modasa, followed by Himatnagar (60), Talod (20), Idar (12), Prantij (9) and Dhansura (4). Khed Brahma is devoid of this amenity.

The number of beds per 1000 population is 3.96 in Modasa, followed by Himatnagar having 2.52 and Talod 1.83. The rest of the towns have less than one bed per 1000 population.

No town in the district has either a medical or engineering college or a polytechnic. Two towns of the district viz. Himatnagar and Idar have an arts and commerce college each while Modasa and Talod have an arts and commerce

college each as well as a science college. Three towns of the district namely Dhansura, Himatnagar and Modasa have recognised shorthand, typewriting or other such vocational institutions.

Primary and Secondary school facilities are available in all the towns. The following table gives details of the number of Primary and Secondary schools per 1,000 Population.

TABLE No. 4

Secondary and Primary schools per 1,000 population

Sl. No.	Name of the town	Number per 1000 population	
		Secondary school	Primary school
1	Dhansura	0.228	0.455
2	Himatnagar	0.252	0.252
3	Idar	0.137	0.273
4	Khed Brahma	0.113	0.677
5	Modasa	0.178	0.356
6	Prantij	0.207	0.276
7	Talod	0.274	0.549
	Average	0.202	0.366

The average number of secondary schools per 1000 population for all the towns is 0.202. It can be seen that Dhansura, Himatnagar, Prantij and Talod are above the average whereas the remaining are below the average.

The average number of primary schools per 1000 population for all the towns comes to 0.366. The towns above average are Dhansura, Khed Brahma and Talod whereas the rest of the towns fall below the average.

No town in the district has a stadium, whereas cinema houses are found in all the towns except Dhansura. Dhansura and Modasa have auditoria or drama halls. Facilities of public libraries including reading rooms are found in all the towns of the district.

Statement VI

Statement VI gives the information pertaining to trade, commerce, industry and banking in the towns. All the towns of the district have banking facilities. Agricultural credit societies as well as non-agricultural credit societies are found in all the towns of the district.

The important commodities manufactured in the towns of the district are groundnut oil, ceramics, lacquered toys, and the bidis besides cotton ginning industry. Cotton being an important crop of the district, cotton ginning industry has developed considerably. Himatnagar, Dhansura and Modasa are centres from where cotton is exported to other places. The other items exported from the towns are groundnut, vegetables and wheat. The commodities imported in the towns of the district are cotton, cement, groundnut, crude oil, engine spare parts, sugar, tur, iron and timber.

It can be seen from the above table that processing of agricultural commodities like groundnut and cotton and the commerce in agricultural commodities viz. cotton, groundnut and wheat form the main base of the economy of most of the towns.

Notes and explanations on village directory

A brief outline on each of the statements of the Town Directory has been given in the earlier pages. The handbook also incorporates, besides the town directory, villagewise particulars regarding different types of amenities and land use data for 1969 for each of the villages in the district in the village directory section of the handbook. In Sabar Kantha district there are 1,407 villages distributed in 8 talukas and 2 mahals. The following is the distribution of the villages in the various talukas/mahals of the district.

Name of Taluka/Mahal	Number of villages
(1) Himatnagar	135
(2) Prantij	133
(3) Idar	201
(4) Khed Brahma	136
(5) Vijaynagar	86
(6) Bhiloda	168
(7) Meghraj	128
(8) Modasa	140
(9) Malpur	122
(10) Bayad	158
Total	1,407

Eight talukas and one mahal cover more than 100 villages each whereas the remaining one mahal has less than 100 villages. Idar taluka has the largest number of villages with 201 whereas Vijaynagar mahal has the least number of villages with only 86.

The following abbreviations have been used in the Village Directory section of the handbook for the terms listed in Col. 2 of the statement below:-

Column Number	Item	Abbreviation
4	Primary School	Pr.S
	Secondary School	Sec.S
	College	C
	Industrial School	IS
	Training School	Tr.S
	Other Educational Institutions	OS
5	Hospital	H
	Maternity Home/Centre	M
	Child Welfare Centre	CW
	Health Centre	HC
	Dispensary	D
	Family Planning Centre	FC
6	Electricity for any purpose	E
	Electricity for Agricultural purpose only	E(Ag)
7	Tap Water	T
	Well	W
	Tank	Tk
	Tube Well	TW
	River	R
	Spring (Fall)	F
	Canal	C
	Other	O
	Not Available	N.A.
8	Pucca Road	PR
	Kutcha Road	KR
	Railway Station	T
	Navigable River	Ng(R)
	Navigable Canal	Ng(C)
	Bus Facility	
	Whole year	WY
	Fair Season	FS
9	Post Office	PO
	Telegraph Office	TO
	Post & Telegraph Office	PTO
	Telephone	Phone
12	Government Canal	C
	Private Canal	C
	Tube Well	TW
	Other Wells	W
	Tank	Tk
	River	R
	Waterfall	WF
	Other Sources	O

(a) Taluka Abstract of Amenities

A talukawise abstract of the educational, medical and other amenities available in the village is given in an appendix to the Village Directory. It can be seen that 1,080 villages have primary school facilities. There are yet 327 villages without primary schools of which 20 are deserted. The details of villages without a primary school are as follows :—

Sl. No.	Name of Taluka/ Mahal	Number of villages without primary school	No. of deserted villages
(1)	Himatnagar	18	5
(2)	Prantij	14	1
(3)	Idar	27	1
(4)	Khed Brahma	41	..
(5)	Vijaynagar	40	2
(6)	Bhiloda	35	9
(7)	Meghraj	26	..
(8)	Modasa	21	..
(9)	Malpur	69	2
(10)	Bayad	36	..
	Total	327	20

Generally there is one school in each village except in a few big villages where the number of primary schools is more than one. Primary school facilities are now available in most of the villages. However, in Malpur (69), Khed Brahma (41), Vijaynagar (40), Bayad (36) and Bhiloda (35) talukas a significant number of villages are devoid of this facility.

Only 117 villages or 8.44 per cent of the total villages of the district have secondary schools and 57 or 4.11 per cent of the total have other educational institutions. It could be seen that only 70 villages or 5.05 per cent have dispensaries. Only 10 villages have the facility of a hospital and 19 villages have maternity homes. Only 2 villages have child welfare centres, 35 villages have primary health centres (including sub-centres) and 54 villages have family planning centres.

It can be seen from the abstract of amenities that ordinary surface wells, rivers and tanks are the main sources of drinking water facility.

Only 72 villages have tap water supply, 468 villages have rivers, 1 village has a tube well and 1 village has a canal for drinking water facilities.

Only 356 villages or 25.67 per cent are connected with pucca road. 413 villages or 29.78 per cent have post offices, 19 villages have post and telegraph offices and 75 villages in the district have telephones.

(b) Bus Facilities

The details of villages connected by bus facilities have been incorporated in the village directory. Bus facility is considered to be available at the village if the bus stop is within one mile from the village.

Only 319 villages or 23.0 per cent of the total inhabited villages are connected by bus services throughout the year. 522 villages or 37.64 per cent of the total villages have this amenity only during the fair season. Thus only 546 villages or 39.36 per cent of the total villages are devoid of this amenity even during the fair season. The following figures give the talukawise distribution of villages connected by bus service.

Villages connected by bus facilities

	Name of taluka/ Mahal	Total number of inhabited villages	Number of villages having bus facilities for the whole year	Number of villages having bus facilities during fair season only	Number of villages without bus facilities
	1	2	3	4	5
1	Himatnagar	130(100)	30(23.08)	58(44.68)	42(32.31)
2	Prantij	132(100)	16(12.12)	17(12.88)	99(75.00)
3	Idar	200(100)	41(20.50)	140(70.00)	19(9.50)
4	Khed Brahma	136(100)	13(9.56)	53(38.97)	70(51.47)
5	Vijaynagar	84(100)	16(19.05)	30(35.71)	38(45.24)
6	Bhiloda	159(100)	70(44.03)	83(52.20)	6(3.77)
7	Meghraj	128(100)	6(4.69)	71(55.47)	51(39.84)
8	Modasa	140(100)	55(39.29)	44(31.43)	41(29.28)
9	Malpur	120(100)	50(41.67)	2(1.67)	68(56.65)
10	Bayad	158(100)	22(13.92)	24(15.19)	112(70.89)
	Total	1,387(100)	319(23.00)	522(37.64)	546(39.36)

(figures in brackets indicate percentage to total villages in each Taluka)

It would be clear from the above that Bhiloda (44.03), Modasa (39.29) and Malpur (41.67) have a large number of villages having bus facilities throughout the year. Among the talukas which have this facility limited to the fair seasons Idar (70.00) ranks first, followed by Meghraj (55.47) and Bhiloda (52.20). The lowest in this ladder is Malpur with 1.67 per cent only.

The highest percentage of villages devoid of this facility are found in Prantij taluka (75.00) followed by Malpur (56.65) Khed Brahma (51.47) and Vijaynagar (45.24). The least percent of villages without bus facility are however in Bhiloda (3.77) followed by Idar (9.50).

(c) Distribution of villages by area

The distribution of villages by their areas in acres is given in the following table (No. 5) in eight size groups.

TABLE No. 5

Distribution of villages by their areas in acres

Sl. No.	Area in Acres	No. of villages
1	2	3
1	50 acres or less	...
2	51 - 100	7(0.50)
3	101 - 200	52(3.71)
4	201 - 500	259(18.49)
5	501 - 1000	447(31.91)
6	1001 - 2000	405(28.91)
7	2001 - 5000	210(14.99)
8	5001 acres and above	21(1.49)
	@ Total :	1,401(100)

@ Total number of villages in the district are 1,407 of which 6 villages whose area is amalgamated with other villages are not included.

(Figures in brackets indicate percentage of total.)

It can be seen from the above table that the maximum number of villages (447) have area between 501 to 1000 acres. They form 31.91 per cent of the total. A nearly equal number of villages (405) are in the area group of 1000 to 2000 acres. This forms 28.91 per cent of the total. Thus 60 per cent of the villages have an area between 501 to 2000 acres. 14.99 per cent villages have an area between 2001 to 5000 acres. Only 21 villages have an area above 5000 acres. Villages having an area between 201 to 500 acres number 259 which forms 18.49 per cent of the total villages. Those having an area between 101 to 200 number 52 or 3.71 per cent of the total Only 7 villages have area less than 100 acres.

(d) Distribution of villages by Educational Amenities

Table No. 6 below shows the distribution of villages having educational amenities by distance from the nearest town.

TABLE No. 6

Distribution of villages having educational amenities by distance from the nearest town

Sl. No.	Distance from the nearest town	Total Number of villages	Number of villages having				
			Primary school	Middle school	Higher secondary school	College	Others
1	5 Km. or less	88	73(82.95)	...	9(10.23)	...	7(7.95)
2	6 - 10 Km.	169	152(89.94)	...	22(13.02)	...	8(4.73)
3	11 - 15 Km.	196	162(82.65)	...	21(10.71)	...	7(3.57)
4	16 - 25 Km.	419	335(79.95)	...	39(9.31)	...	18(4.30)
5	26 - 50 Km.	455	324(71.21)	...	23(5.05)	...	17(3.74)
6	51 - 100 Km.	60	34(56.67)	...	3(5.00)	...	...
7	101 - 200 Km.	...	...	...	...	...	...
8	201 Km. and above	...	...	...	...	...	...
	@ Total	1,387	1,080(77.87)	...	117(8.44)	...	57(4.11)

@ (20 uninhabited villages are not included.)

(Figures in brackets indicate percentage of total number of villages in each distance group).

It will appear from the above table that 82.95 per cent of the villages within 5 Km. from the nearest town have a primary school. This percentage for the villages in the distance group of 6 to 10 Km. comes to 89.94 per cent. Thereafter this percentage declines *pari pasu* with the increase in distance from the nearest town. It can be seen that only 56.67 per cent of the villages beyond 50 Km. from the nearest town have a primary school.

A similar trend can be noticed for secondary schools also. This facility also diminishes *pari pasu* with the increase in distance from the nearest town for the villages beyond 10 km. There is no definite trend visible for other types of schools.

(e) Medical Facilities

Distribution of medical institutions per 100 sq. km. is given in the following table.

TABLE No. 7

Medical facility per 100 sq. Km.

Sl. No.	Name of Taluka/ Mahal	Total area (in sq. Km.)	No. of medical institutions of any kind per 100 sq. Km.
1	2	3	4
1	Himatnagar	771	3.5
2	Prantij	824	2.3
3	Idar	1,135	3.4
4	Khed Brahma	846	2.4
5	Vijaynagar	456	1.3
6	Bhiloda	724	2.9
7	Meghraj	545	2.0
8	Modasa	867	2.4
9	Malpur	368	2.7
10	Bayad	737	2.2

Table 7 shows that in the Himatnagar taluka the number of medical institutions per 100 sq. Km. is higher than the rest of the talukas/mahals. Himatnagar is followed by Idar, Bhiloda, Malpur, Khed Brahma, Prantij, Modasa and Bayad. The lowest proportion is noticed in Vijaynagar Mahal being only 1.3 per 100 sq. Km.

(f) Electricity

Only 195 villages have electricity. The distribution of these villages by their distance from the nearest town is as under :-

TABLE No. 8

Distribution of villages with electricity by distance from the nearest town

Sl. No.	Distance from the nearest town	Total number of villages	Number of villages with electric power supply
1	2	3	4
1	5 Km. or less	88	33(37.50)
2	6-10 Km.	169	43(25.44)
3	11-15 Km.	196	34(17.35)
4	16-25 Km.	419	52(12.41)
5	26-50 Km.	455	31(6.81)
6	51-100 Km.	60	2(3.33)
7	101-200 Km.	..	..
8	201 Km. and above	..	..
	Total @	1,387	195(14.06)

@ 20 uninhabited villages are not included.

(Figures in bracket indicate percentage to total number of villages in each distance groups.)

Data presented in Table 8 highlights the fact that the proportion of number of villages electrified diminishes *pari pasu* with the increase in the distance from the nearest town. This proportion for villages within 5 Km. is 37.50 per cent, 25.44 per cent for those in the distance group 6 to 10 Km., 17.30 per cent for those within 11 to 15 Km., and 12.41 per cent for those in the distance group 16 to 25 Km. In the subsequent two groups it is 6.81 per cent and 3.33 per cent.

(g) Communications

The following table gives the distribution of villages having different type of communication facilities by distance from the nearest town.

TABLE No. 9

Distribution of villages with different communication facilities by distance from the nearest town

Sr. No.	Distance from the nearest town	Total number of villages	Number of villages connected by					
			Pucca Road	Kutcha Road	Pucca road and river	Pucca road and rail	Kutcha road and rail	Others
1	2	3	4	5	6	7	8	9
1	5 Km. or less	88	31(35.23)	46(52.27)	..	6(6.82)	4(4.55)	..
2	6 - 10 Km.	169	53(31.36)	101(59.76)	..	8(4.73)	4(2.37)	..
3	11 - 15 Km.	196	51(26.02)	135(68.88)	..	4(2.04)	6(3.06)	..
4	16 - 25 Km.	419	104(24.82)	302(72.08)	..	9(2.15)	4(0.95)	..
5	26 - 50 Km.	455	83(18.24)	362(79.56)	..	1(0.22)	6(1.32)	..
6	51 - 100 Km.	60	6(10.00)	52(86.66)	..	1(1.67)	1(1.67)	..
7	101 - 200 Km.	..	..	..	..	..	..	..
8	201 Km. and above	..	..	..	..	..	..	..
	Total	@ 1,387	328(23.65)	998(71.95)	..	29(2.09)	25(1.80)	..

@ 20 Uninhabited villages are not included.

(Figures in brackets indicate percentage of the total number of villages in each distance group.)

It can be seen from the above table that the proportion of availability of pucca road facility to the villages diminishes *pari pasu* with the increase in the distance from the nearest town. The number of villages having facility of pucca road within a distance of 5 Km. from the nearest town is 31 which forms 35.23 per cent of the total villages in that group. This proportion is 31.36 per cent for those in 6 to 10 Km. and 26.02 per cent for those in 11 to 15 Km. and 18.24 per cent for those in 26 to 50 Km. It is only 10 per cent for those in the distance group 51 to 100 Km. The trend is reverse in the case of amenity of kutcha road.

(h) **Number of Post Offices**

The following table gives the distribution of post offices per 100 sq. Km.

TABLE No. 10

Number of post offices per 100 sq. Km.

Sl. No.	Name of taluka/mahal	Total area in sq. Km.	Number of post offices per 100 sq. Km.
1	Himatnagar	771	7.1
2	Prantij	824	7.0
3	Idar	1,135	7.2
4	Khed Brahma	846	3.3
5	Vijaynagar	456	3.7
6	Bhiloda	724	7.7
7	Meghraj	545	3.3
8	Modasa	867	5.3
9	Malpur	368	5.3
10	Bayad	737	5.6

It can be seen that Bhiloda taluka has the largest number of post offices per 100 sq. Km. being 7.7. Bhiloda is followed by Idar (7.2), Himatnagar (7.1), Prantij (7.0), Bayad (5.6), Modasa (5.3), and Vijaynagar (3.7). Khed Brahma, Meghraj and Malpur have the lowest number of post offices per 100 sq. Km. (3.3).

(i) **Staple Food**

It will be seen from the table that Maize, Bajri and Wheat form the staple food of the district. Wheat, Kodra and Jowar are also considered to be staple food in some talukas of the district. The following figures give the details of staple food in each taluka.

Distribution of villages by staple food

Sl. No.	Name of taluka	No. of villages reporting staple food					
		Bajri	Jowar	Wheat	Rice	Maize	Kodra
1	2	3	4	5	6	7	8
1	Idar	124	28	188	28	187	...
2	Bayad	156	7	62	64	156	...
3	Prantij	131	27	86	84	45	...
4	Khed Brahma	2	80	99	33	135	5
5	Himatnagar	127	36	118	27	106	1
6	Malpur	120	11	82	87	119	...
7	Meghraj	65	23	70	73	127	14
8	Vijaynagar	...	...	73	55	84	3
9	Bhiloda	83	15	142	71	156	2
10	Modasa	108	...	71	12	133	...

(j) **Land Use**

The following table gives the percentage of average cultivable waste per village to average cultivated land per village by distance from the nearest town.

TABLE No. 11

Percentage of average cultivable waste per village to average cultivated land per village by distance group from the nearest town

Sl. No.	Distance from the nearest town	No. of villages	Total cultivated land (in acres)	Average cultivated land per village (in acres)	Total cultivable waste (in acres)	Average cultivable waste per village (in acres)	Percentage of average cultivable waste per village to average cultivated land per village
1	2	3	4	5	6	7	8
1	5 Km. or less	88	81,919	930.9	10,599	120.4	12.93
2	6 - 10 Km.	169	181,133	1,071.8	20,921	123.8	11.55
3	11 - 15 Km.	196	211,278	1,077.9	23,748	121.2	11.24
4	16 - 25 Km.	419	329,511	786.4	45,721	109.1	13.87
5	26 - 50 Km.	455	294,602	647.5	37,270	81.9	12.65
6	51 - 100 Km.	60	19,215	320.3	1,579	26.3	8.21
7	101 - 200 Km.	..	..	..	..	..	..
8	201 and above	..	..	..	..	..	..
	Total	1,387	1,117,658	805.8	139,838	100.8	12.51
	Uninhabited	20	581	...	118	..	..
		1,407	1,118,239	..	139,956	..	..

It can be seen from column 5 of the above table that the average cultivated land per village increases in the distance groups up to 11 to 15 Km. Thereafter it diminishes in the subsequent distance groups. The same trend has been found regarding the average cultivable waste land per village.

It can also be seen from column 8 that the percentage of average cultivable waste per village also varies considerably. The average percentage of waste land is 12.93 per cent for those within 5 Km. It varies from 8.21 per cent to 13.87 per cent in the rest of the groups, and does not signify any definite trend.

Note : The cultivable waste land includes pastures and grazing land and area under miscellaneous trees and groves but does not include orchards.

TOWN DIRECTORY

TOWN DIRECTORY

STATEMENT I

Status, Growth History and Functional Category of Towns

Sl. No.	Name of Town	Location Code No.	Name of Taluka	Civic Administration status in 1970	Population of the Town at the Censuses of								Functional Category	
					1901	1911	1921	1931	1941	1951	1961	1971	(1961 Census)	(1971 Census)
1	2	3	4	5	6	7	8	9	10	11	12	13	14	15
1	Dhansura	9/VII	Modasa	P	†	†	†	†	†	†	†	8,788	..	Primary activities -cum- Industry
2	Himatnagar	9/I	Himatnagar	P	3,200	4,272	3,854	4,513	6,426	9,597	15,287	23,764	Services	Services -cum-Commerce-cum- Industry
3	Idar*	9/IV	Idar	P	7,085	4,863	4,979	5,635	6,550	7,909	10,812	14,633	Services -cum- Industry	Industry -cum- Commerce
4	Khed Brahma	9/V	Khed Brahma	P	†	†	†	†	†	†	†	8,858	..	Services -cum- Primary activities -cum- Industry
5	Modasa	9/VI	Modasa	P	7,276	6,968	7,292	8,819	11,598	10,930	16,084	22,483	Services -cum- Industry -cum- Commerce	Commerce -cum- Services -cum- Industry
6	Prantij	9/II	Prantij	P	8,175	5,577	6,485	6,967	8,035	9,530	11,509	15,402	Services	Primary activities -cum- Services -cum- Commerce
7	Talod	9/III	Prantij	P	†	†	†	†	†	5,165	7,516	10,935	Services -cum- Industry -cum- Commerce	Commerce -cum- Primary activities -cum- Industry

* Please see Appendix II for non-town components of urban agglomeration.

† Not classified as Town during relevant Census.

TOWN DIRECTORY

STATEMENT II

Physical Aspects and Location of Towns, 1969

Sl. No.	Name of Town	Physical Aspects: Altitude (in metres)	Physical Aspects: Annual rainfall (in mm.)	Physical Aspects: Temperature (in centigrade) Maximum	Physical Aspects: Temperature (in centigrade) Minimum	Name of and road distance (Km.) from: Nearest city with Population of 1 lakh or more	State H.Q.	District H.Q.	Sub-Divisional H.Q./ Taluka H.Q.	Railway Station	Bus route	Navigable river/ canal (if within 10 Km.)	Sea port (if within 50 Km.)
1	2	3	4	5	6	7	8	9	10	11	12	13	14
1	Dhansura	143.0	N. A.	*44.0	*8.4	Ahmadabad 75.0	Gandhinagar 109.5	Himatnagar 62.0	Modasa/Modasa 18.0 18.0	Talod 15.0	Dhansura (0)	..	..
2	Himatnagar	141.0	388.1	42.7	6.1	Ahmadabad 88.0	Gandhinagar 64.0	Himatnagar (0)	Himatnagar/Himatnagar (0) (0)	Himatnagar (0)	Himatnagar (0)	..	--
3	Idar	229.0	582.6	46.5	11.9	Ahmadabad 119.0	Gandhinagar 94.4	Himatnagar 30.0	Himatnagar/Idar 30.0 (0)	Idar (0)	Idar (0)	..	..
4	Khed Brahma	213.0	545.6	45.0	10.0	Ahmadabad 143.0	Gandhinagar 115.0	Himatnagar 55.0	Himatnagar/Khed-Brahma 55.0 (0)	Khed Brahma (0)	Khed Brahma (0)	..	..
5	Modasa	180.0	669.4	44.0	8.4	Ahmadabad 90.0	Gandhinagar 92.6	Himatnagar 48.0	Modasa/Modasa (0) (0)	Talod 30.0	Modasa (0)	..	..
6	Prantij	108.0	764.0	46.0	12.0	Ahmadabad 66.0	Gandhinagar 39.3	Himatnagar 22.0	Modasa/Prantij 55.0 (0)	Prantij (0)	Prantij (0)	..	--
7	Talod	108.0	764.0	46.0	11.0	Ahmadabad 53.0	Gandhinagar 54.7	Himatnagar 35.0	Modasa/Prantij 50.0 14.0	Talod (0)	Talod (0)	..	--

Note :- Rainfall and temperature data have been obtained locally.

* As the temperature figures for Dhansura town are not available the temperature figures of Modasa which is the nearest town have been adopted.

N. A. = Not available

TOWN DIRECTORY

STATEMENT III

Municipal Finance, 1968-69

Sl. No.	Name of Town	Receipt (Rs. '00)							Expenditure (Rs. '00)						
		Receipt through taxes, etc.	Revenue derived from municipal properties and powers apart from taxation	Government grant	Loan	Advance	Other Sources	Total Receipt	General Administration	Public safety	Public health and conveniences	Public work	Public Institution	Others	Total expenditure
1	2	3	4	5	6	7	8	9	10	11	12	13	14	15	16
1	Dhansura	250	..	60	170	23	164	667	109	..	400	66	..	262	837
2	Himatnagar	1,934	525	586	..	..	..	3,045	484	336	1,417	519	504	3	3,263
3	Idar	1,609	..	290	..	..	357	2,256	562	..	601	291	491	10	1,955
4	Khed Brahma	265	13	189	100	63	147	777	80	100	32	254	9	219	694
5	Modasa	1,278	156	112	..	17	1,429	2,992	237	..	826	170	63	1,426	2,722
6	Prantij	809	204	46	1,550	111	3,822	6,542	174	263	282	63	2,000	409	3,191
7	Talod	566	78	392	20	75	389	1,520	152	..	110	646	171	393	1,472

TOWN DIRECTORY

STATEMENT IV

Civic and other Amenities, 1969

Sl. No.	Name of Town	Road length (in Km)	System of sewerage/ drainage	No. of Latrines			Method of Disposal of night soil	Protected Water supply		Fire fighting service	Electrification (Number of connections)				
				Water borne	Service	Others		Source	Capacity (Litres)		Domestic	Industrial	Commercial	Road lighting (Points)	Others
1	2	3	4	5	6	7	8	9	10	11	12	13	14	15	16
1	Dhansura	PR (3.0) KR (3.0)	PT/OSD	160	16	..	WB	W	127,300	..	400	20	204	169	19
2	Himatnagar	PR (5.53) KR (2.62)	OSD	235	386	..	WB	W	145,500	..	2,630	65	644	516	63
3	Idar	8.0	PT/OSD	11	231	..	WB	..	..	..	926	76	271	392	54
4	Khed Brahma	PR (2.0) KR (2.0)	PT/OSD	85	40	..	WB	T	45,500	..	400	27	45	218	35
5	Modasa	PR (4.4) KR (5.6)	PT/OSD	494	389	..	WB	T	236,400	..	96	85	743	364	80
6	Prantij	PR (5.2) KR (10.8)	PT	197	406	..	WB	W	2,273,000	..	1,315	27	310	437	47
7	Talod	5.0	PT/OSD	250	98	20	WB	TW	1,136,500	Yes	723	28	262	278	20

TOWN DIRECTORY

STATEMENT V

Medical, Educational, Recreational and Cultural Facilities in Towns, 1969 (Figures indicate number of units)

Sl. No.	Name of Town	Medical Facilities		Educational Facilities									Recreational & Cultural Facilities			
		Hospitals/ Dispensaries/T.B. Clinics/ Health centres/ Nursing Homes etc.	Beds in Medical institutions noted in Col. No. 3	Arts/ Science/ Commerce Colleges etc.	Medical Colleges	Engineering Colleges	Polytechnics	Recognised short-hand, type-writing & other vocational training institutes	Higher Secondary or Secondary Schools	Junior Secondary/ Middle Schools	Primary Schools	Others	Stadia	Cinemas	Auditoria/ Drama Halls	Public libraries including reading rooms
1	2	3	4	5	6	7	8	9	10	11	12	13	14	15	16	17
1	Dhansura	D (1) FC(1)	4 ..	..	..	..	..	1	2	..	4	..	..	..	1	2
2	Himatnagar	H (1) FC(1)	60 ..	AC (1)	..	..	..	1	6	..	6	..	..	1	..	2
3	Idar	H (1) FC(1)	12 ..	*AC (1)	..	..	..	..	2	..	4	1	..	1	..	1
4	Khed Brahma	D (1) FC(1)	.. ..	.. ..	..	..	..	..	1	..	6	..	..	1	..	2
5	Modasa	H (1) HC(1) FC(1)	89 ..	S (1) AC(1)	..	..	..	3	4	..	8	..	..	1	1	1
6	Prantij	D (1) HC(1) FC(1)	8 1 ..	..	..	..	..	..	3	..	4	1	..	1	..	3
7	Talod	H (1) M (1) FC(1)	20	.. S (1) AC(1)	..	..	..	..	3	..	6	..	..	1	..	1

* The College at Idar has started functioning from June 1970.

TOWN DIRECTORY

STATEMENT VI

Trade, Commerce, Industry and Banking, 1969

Sl. No.	Name of Town	Names of three most important commodities imported			Names of three most important commodities exported			Names of three most important commodities manufactured			No. of banks	No. of Agricultural credit societies	No. of non-agricultural credit socities	Remarks
		1st	2nd	3rd	1st	2nd	3rd	1st	2nd	3rd				
1	2	3	4	5	6	7	8	9	10	11	12	13	14	15
1	Dhansura	Cloth	Iron	Crude oil	Cotton	Groundnut	Maize	Groundnut oil	Cotton bales	Soap	3	1	1	
2	Himatnagar	Cloth	Crude oil	Foodgrains	Cotton	Groundnut	Ground-nut oil	Ceramics	Ground-nut oil	Soap	7	1	9	
3	Idar	Cloth	Crude oil	Oil engine spare parts	Wheat	Groundnut oil	Cotton	Toys	Groundnut oil	Cotton bales	5	1	3	
4	Khed Brahma	Cloth	Sugar	Crude oil	Cotton	Foodgrains	Oilseeds	Ground-nut oil	Gur	Cotton bales	4	1	3	
5	Modasa	Ground-nut	Cotton and cotton pods	Oilseeds	Ground-nut oil	Bidis	Cotton	Ground-nut oil	Bidis	Cotton	4	1	3	
6	Prantij	Cloth	Tea	Sugar	Vegetables	Groundnut	Bajri	Bidis	..	..	4	1	3	
7	Talod	Cement	Iron	Timber	Ground-nut	Groundnut oil	Soap	Soap	Cotton bales	..	2	1	2	

TOWN DIRECTORY

STATEMENT VII

Population by religion, 1969

Sl. No.	Name of Town	Buddhism		Christianity		Hinduism		Jainism		Islam		Sikhism		Other Religions and Persuations		Religion not stated	
		M	F	M	F	M	F	M	F	M	F	M	F	M	F	M	F
1	2	3	4	5	6	7	8	9	10	11	12	13	14	15	16	17	18
1	Dhansura	..	..	1	..	4,381	3,754	12	12	326	300	..	..	..	..	2	..
2	Himatnagar	..	..	46	49	8,927	7,314	607	584	3,024	3,192	8	3	2	2	4	2
3	Idar	..	..	12	16	5,585	4,874	784	873	1,237	1,234	6	7	3	2	..	..
4	Khed Brahma	..	..	2	3	4,100	3,549	312	320	290	262	10	9	..	..	1	..
5	Modasa	..	..	23	12	6,945	5,642	86	71	4,765	4,930	4	4	..	..	1	..
6	Prantij	..	..	25	29	5,514	5,176	333	283	1,607	1,535	..	..	..	..	..	..
7	Talod	..	..	61	69	4,769	4,142	709	674	280	229	1	..	..	..	1	..

A P P E N D I X-I

List of Urban Areas As Per Location Code Numbers

Name of Taluka	Location code No.	Name of Urban Area	Location code No.
1	2	3	4
Himatnagar	1	Himatnagar	9/I
Prantij	2	Prantij	9/II
		Talod	9/III
Idar	3	Idar	9/IV
Khed Brahma	4	Khed Brahma	9/V
Modasa	8	Modasa	9/VI
		Dhansura	9/VII

A P P E N D I X-II

Name of outgrowth of urban area which does not qualify to be treated as separate town.

Sl. No.	Name of the constituent area	Block No. of outgrowth
1	Idar Town Agglomeration	
	Jawanpura Village	*25*

TALUKA
HIMATNAGAR

TALUKA : HIMATNAGAR **VILLAGE**

Amenities and

Location Code No.	Name of village	Total area of the village (in Acres)	Amenities available within the village					
			Educational	Medical	Power supply	Drinking water	Communications	Post and Telegraph
1	2	3	4	5	6	7	8	9
1	Pethapur	1,132	Pr.S	..	...	W,Tk	KR	..
2	Jivapur	369	..	..	..	W	FS,KR	..
3	Rangpur	1.327	Pr.S	..	..	T,W	FS,KR	...
4	Prempur	2,001	Pr.S(2),Sec.S,OS	D	E	T,W	FS,KR	PO
5	Pipodar	956	..	..	..	W	FS,KR	...
6	Sachodar	1,794	Pr.S	..	...	W	FS,KR	PO
7	Gadha	1,828	Pr.S	D	..	W	FS,KR,T	PO
8	Mahadevpura	440	Pr.S	..	..	W	FS,PR,T	...
9	Nurpura	373	..	..	..	W	PR,KR,T	...
10	*Kathavadiya Vanto	†	..	..	..	..	..	..
11	Kathavadiya	551	Pr.S	..	..	W	PR,KR,T	..
12	Likhi	2,167	Pr.S	..	..	W	FS,KR	PO
13	Bhadardi	1,233	Pr.S	..	...	W	KR	..
14	Surpur	501	Pr.S	..	..	W	FS,KR	..
15	Chhapara (Likhi)	365	Pr.S	...	..	W,R	FS,KR	..
16	*Dalpur	428	..	..	..	..	..	..
17	Khanusa	595	..	..	..	W,R	KR	..
18	Khandhol	562	Pr.S	..	..	W	FS,KR	PO
19	Vasana	713	..	..	..	W,R	FS,KR	..
20	Arjanpura	124	..	..	..	W	FS,KR	..
21	Hamirgadh	441	Pr.S	..	..	W	KR	..
22	Khed	2,361	Pr.S	D,PC	E(Ag)	T,W,R	FS,KR	PO
23	Vasna	1,287	Pr.S	..	..	W	KR	..
24	Kalodri	1,573	Pr.S	..	..	W	KR	..
25	Motipura	239	..	..	..	W	KR	..

* Uninhabited.
† Area of Kathavadiya Vanto village is included in that of the village Kathavadiya (L. C. No. 11).

DIRECTORY

Land Use

Staple Food	Land use (i.e., area under different types of land use in acres rounded to the nearest unit)					Nearest town & distance in Kilometre	Day or Days of the market/ Hat if any, held in the village	Remarks including any place of religious, historical or archaeological interest	Location Code No.
	Forest	Irrigated	Un-irrigated	Culturable waste	Area not available for cultivation				
10	11	12	13	14	15	16	17	18	1
Bajri, Maize, Wheat and Rice	..	T(17) W(17)	987	..	128	Himatnagar-28	..	..	1
Bajri, Jowar, Maize and Wheat	..	T(60) W(60)	194	85	29	Himatnagar-12	..	..	2
Bajri, Jowar, Maize and Wheat	..	T(22) W(22)	930	208	167	Himatnagar-12	..	..	3
Bajri, Jowar, Maize and Wheat	..	T(235) W(235)	1,561	17	188	Himatnagar-12	..	..	4
Bajri, Jowar and Wheat	..	T(30) W(30)	876	35	15	Himatnagar-12	..	..	5
Bajri, Jowar and Wheat	..	T(61) W(61)	1,285	437	10	Himatnagar-15	..	..	6
Bajri, Maize and Wheat	..	T(42) W(42)	1,593	149	44	Himatnagar-15	..	..	7
Maize and Wheat	..	T(2) W(2)	306	35	96	Himatnagar-8	..	..	8
Bajri, Maize and Wheat	..	T(11) W(11)	299	2	61	Himatnagar-15	..	..	9
..	..	..	..	..	..	..	..	..	10
Bajri, Maize and Wheat	232	T(29) W(29)	290	..	..	Himatnagar-15	..	..	11
Bajri and Maize	361	T(96) W(96)	801	32	877	Himatnagar-22	..	..	12
Bajri, Maize and Wheat	..	T(79) W(79)	865	63	226	Himatnagar-21	..	..	13
Bajri, Maize and Wheat	177	T(48) W(48)	172	17	88	Himatnagar-24	..	..	14
Bajri, Maize and Wheat	..	T(146) W(146)	151	19	50	Himatnagar-24	..	..	15
..	79	T(2) W(2)	220	14	112	..	..	..	16
Bajri, Maize and Wheat	199	T(31) W(31)	291	65	9	Himatnagar-20	..	..	17
Bajri, Maize and Wheat	..	T(109) W(109)	261	113	80	Himatnagar-24	..	..	18
Bajri, Maize and Wheat	..	T(26) W(26)	549	37	100	Himatnagar-22	..	..	19
Bajri, Jowar, Maize and Wheat	..	T(12) W(12)	110	1	2	Himatnagar-22	..	..	20
Bajri, Jowar, Maize, Wheat and Rice	..	T(42) W(42)	380	2	17	Himatnagar-22	..	..	21
Bajri, Jowar, Maize and Wheat	740	T(118) W(118)	1,060	398	44	Himatnagar-22	..	..	22
Bajri, Maize and Wheat	658	T(322) W(322)	145	6	155	Himatnagar-24	..	..	23
Bajri, Maize and Wheat	1,079	T(113) W(113)	340	27	14	Himatnagar-27	..	..	24
Bajri, Maize and Wheat	..	T(80) C(15) W(65)	137	1	21	Himatnagar-28	..	..	25

TALUKA : HIMATNAGAR **VILLAGE**

Amenities and

Location Code No.	Name of village	Total area of the village (in Acres)	Amenities available within the village					
			Educational	Medical	Power supply	Drinking water	Communica-tions	Post and Telegraph
1	2	3	4	5	6	7	8	9
26	Chandarni	2,783	Pr.S	HC	E	W	FS,KR	PO
27	Himatpur	772	Pr.S,Sec.S	..	..	W	FS,PR	PO
28	Champlanar	1,103	Pr.S	..	..	W	KR	..
29	Mordungra	489	Pr.S	..	..	W,R	PR	..
30	Ambavada	418	Pr.S	..	..	W,R	KR	PO
31	Raisingpura	344	Pr.S	..	..	W,R	KR	PO
32	Jambudi	1,592	Pr.S,Sec.S	D	E(Ag)	W,R	FS,KR	PO
33	Rampur	937	Pr.S	..	..	W,Tk,R	FS,KR	..
34	Kaniol	1,401	Pr.S	D	..	W,Tk,R	FS,KR	PO
35	Kesharpura	955	Pr.S	..	..	W,Tk	FS,KR	PO
36	Dhabal	284	Pr.S	..	..	W	KR	..
37	Tandol	818	Pr.S	..	..	W	FS,KR	..
38	Jamla	3,786	Pr.S,Sec.S,OS	FC	E	W	FS,KR	PO
39	Lolasan	1,344	Pr.S	..	..	W	FS,PR,T	..
40	Vaktapur	2,049	Pr.S,Sec.S	..	E(Ag)	T,W	FS,PR,KR,T	PO
41	Kanai	1,984	Pr.S	..	E(Ag)	W,Tk	FS,KR	..
42	Kanada	940	Pr.S	..	..	W,Tk	FS,KR	..
43	Munpur	1,274	Pr.S	..	..	T	FS,KR	..
44	Kadoli	3,300	Pr.S,Sec.S	D,FC	E	W,Tk,R	FS,KR	PO
45	Mahadevpura	499	..	..	..	R	KR	..
46	Jorapur	1,410	Pr.S	..	..	T,W,Tk	FS,KR	..
47	Khedawada	2,349	Pr.S,Sec.S	D	..	T,W,Tk	FS,KR	PO
48	Ilol	8,003	Pr.S,Sec.S	M,D	E	W,Tk	WY,KR	PO,Phone
49	Virpur	1,127	Pr.S	...	..	W	WY,PR	PO

DIRECTORY

Land Use

Staple Food	Land use (i. e., area under different types of land use in acres rounded to the nearest unit)					Nearest town & distance in Kilometre	Day or Days of the market/ Hat if any, held in the village	Remarks including any place of religious, historical or archaeological interest	Location Code No.
	Forest	Irrigated	Un-irrigated	Culturable waste	Area not available for cultivation				
10	11	12	13	14	15	16	17	18	1
Bajri, Maize and Wheat	694	T(489) C(168) W(321)	1,294	71	234	Himatnagar-27	..	..	26
Bajri, Maize and Wheat	...	T(130) W(130)	439	25	177	Himatnagar-20	..	..	27
Bajri, Maize and Wheat	..	T(183) W(183)	660	144	116	Himatnagar-22	..	..	28
Bajri, Jowar, Maize and Wheat	..	T(73) W(73)	306	84	26	Himatnagar-28	..	..	29
Bajri, Jowar, Maize and Wheat	..	T(70) W(70)	331	6	11	Himatnagar-22	..	..	30
Bajri, Jowar, Maize and Wheat	..	T(18) W(18)	259	16	50	Himatnagar-21	..	..	31
Bajri, Jowar, Maize and Wheat	..	T(99) W(99)	1,279	81	132	Himatnagar-21	..	..	32
Bajri, Maize and Wheat	..	T(83) W(83)	652	38	164	Himatnagar-21	..	..	33
Bajri, Maize, Wheat and Rice	..	T(231) W(231)	659	360	151	Himatnagar-19	..	..	34
Bajri, Maize, Wheat and Rice	375	T(21) W(21)	526	18	16	Himatnagar-19	..	..	35
Bajri, Maize and Wheat	..	T(5) W(5)	235	6	37	Himatnagar-16	..	..	36
Bajri, Maize and Wheat	250	T(20) W(20)	469	48	31	Himatnagar-16	..	..	37
Bajri, Maize and Wheat	..	T(1,200) W(1,200)	2,188	126	271	Himatnagar-16	..	..	38
Bajri, Maize and Wheat	..	T(79) W(79)	1,074	28	163	Himatnagar-8	..	..	39
Bajri, and Wheat	..	T(78) W(78)	1,683	50	238	Himatnagar-16	..	..	40
Bajri, Jowar and Wheat	..	T(15) W(15)	1,818	14	135	Himatnagar-11	..	..	41
Bajri, Jowar, Maize and Wheat	..	T(12) W(12)	768	..	160	Himatnagar-17	..	..	42
Bajri, Jowar, Maize and Wheat	...	T(57) W(57)	1,022	89	105	Himatnagar-12	..	..	43
Bajri, Maize, Wheat and Rice	..	T(47) W(47)	2,198	10	1,044	Himatnagar-22	..	..	44
Bajri, Wheat and Rice	..	..	375	30	94	Himatnagar-18	..	..	45
Bajri, Wheat and Rice	..	T(15) W(15)	878	455	62	Himatnagar-20	..	...	46
Bajri, Wheat and Rice	..	T(25) W(25)	1,394	17	912	Himatnagar-24	..	..	47
Bajri, Wheat and Rice	..	T(835) W(835)	6,023	121	1,024	Himatnagar-15	..	..	48
Bajri, Jowar, Maize, Wheat and Rice	..	T(151) W(151)	688	9	279	Himatnagar-8	..	..	49

Location Code No.	Name of village	Total area of the village (in Acres)	Amenities available within the village					
			Educational	Medical	Power supply	Drinking water	Communications	Post and Telegraph
1	2	3	4	5	6	7	8	9
50	Hansalpur	1,217	Pr.S	..	..	W	WY,PR	..
51	Rajpur	1,269	Pr.S	..	..	W,R	FS,KR	..
52	Ghorwada	883	Pr.S	..	..	W	FS,KR	..
53	Nani Demai	790	Pr.S	..	..	W,R	KR	..
54	Kenpur	365	Pr.S	..	..	W,R	KR	..
55	Pratappura	562	Pr.S	..	..	W,R	KR	..
56	Surpur	642	Pr.S	..	..	W	KR	..
57	Kump	691	Pr.S	..	..	W	KR	..
58	Vasani	177	..	..	..	W	KR	..
59	Lalpur	451	Pr.S	..	..	W	FS,PR,KR	..
60	Vavdi	2,199	Pr.S(2)	..	..	W,Tk	WY,PR,KR	PO
61	Munpur	979	Pr.S	..	..	W	WY,PR	..
62	Bankhor	1,666	Pr.S,OS	D	..	W,Tk,O	FS,KR	PO
63	Hunj	2,358	Pr.S	..	..	W,Tk,O	FS,KR	..
64	Raigadh	5,154	Pr.S(2),Sec.S	D	E	W,Tk	WY,PR,KR,T	PO
65	Javangadh	440	Pr.S	..	..	W	WY,KR	..
66	Navalpur (Bhatoda)	741	Pr.S	..	..	W	WY,KR	..
67	Mathasulia	1,806	Pr.S	..	..	W	WY,PR	PO
68	Shravana	1,219	Pr.S	..	..	W	WY,PR	..
69	Vantda	507	Pr.S	..	..	W	KR,T	PO
70	Hamirgadh	441	Pr.S	..	-	T,W	PR	..
71	Virawada	2,735	Pr.S,OS	D	..	T,W	FS,KR	PO
72	Berna	4,312	Pr.S,Sec.S,OS	D	E	T,W	WY,PR	PO,Phone
73	Moti Demai	968	Pr.S	..	..	W	KR	..

DIRECTORY

Land Use

Staple Food	Land use (i.e., area under different types of land use in acres rounded to the nearest unit)					Nearest town & distance in Kilometre	Day or Days of the market/ Hat if any, held in the village	Remarks including any place of religious, historical or archaeological interest	Location Code No.
	Forest	Irrigated	Un-irrigated	Culturable waste	Area not available for cultivation				
10	11	12	13	14	15	16	17	18	1
Bajri, Jowar, Maize, Wheat and Rice	..	T(230) W(230)	598	205	184	Himatnagar-8	..	..	50
Bajri and Maize	..	T(105) W(105)	703	48	413	Himatnagar-8	..	..	51
Bajri, Maize and Wheat	..	T(39) W(39)	256	243	346	Himatnagar-19	..	..	52
Bajri, Maize and Wheat	..	T(36) W(36)	511	155	88	Himatnagar-19	..	..	53
Bajri, Maize and Wheat	..	T(23) W(23)	251	13	79	Himatnagar-17	..	..	54
Bajri, Maize and Wheat	..	T(117) W(117)	318	21	106	Himatnagar-17	..	..	55
Bajri, Maize and Wheat	..	T(113) W(113)	328	16	185	Himatnagar-21	..	..	56
Bajri, Maize and Wheat	..	T(59) W(59)	429	5	198	Himatnagar-20	..	..	57
Bajri, Maize and Wheat	..	T(14) W(14)	113	3	48	Himatnagar-22	..	..	58
Bajri, Maize and Wheat	..	T(15) W(15)	297	129	10	Himatnagar-19	..	..	59
Bajri, Maize and Wheat	..	T(207) W(207)	1,133	820	39	Himatnagar-18	..	..	60
Bajri, Maize and Wheat	..	T(195) C(55) W(140)	240	458	85	Himatnagar-24	..	..	61
Bajri, Maize and Wheat	..	T(65) W(65)	482	38	1,081	Himatnagar-24	..	..	62
Bajri, Maize and Wheat	1,213	T(160) W(160)	807	63	115	Himatnagar-27	..	..	63
Maize and Wheat	3,294	T(310) W(310)	1,233	294	22	Himatnagar-19	..	..	64
Bajri, Jowar, Maize and Wheat	..	T(31) W(31)	174	227	6	Himatnagar-18	..	..	65
Bajri, Jowar, Maize and Wheat	..	T(61) W(61)	265	307	108	Himatnagar-20	..	..	66
Bajri, Maize and Wheat	1,018	T(195) W(195)	406	46	140	Himatnagar-19	..	..	67
Bajri, Maize and Wheat	276	T(290) W(290)	433	59	162	Himatnagar-17	..	..	68
Bajri, Maize and Wheat	..	T(100) W(100)	239	5	163	Himatnagar-20	..	..	69
Bajri, Maize and Wheat	..	T(42) W(42)	380	17	2	Himatnagar-20	..	..	70
Bajri, Maize, Wheat and Rice	..	T(924) C(697) W(227)	1,048	245	518	Himatnagar-16	..	..	71
Bajri, Maize, Wheat and Rice	..	T(362) W(362)	2,368	196	1,385	Himatnagar-10	..	..	72
Bajri, Maize and Wheat	..	T(31) W(31)	663	23	251	Himatnagar-18	..	..	73

TALUKA : HIMATNAGAR **VILLAGE**

Amenities and

Location Code No.	Name of village	Total area of the village (in Acres)	Amenities available within the village					
			Educational	Medical	Power supply	Drinking water	Communica-tions	Post and Telegraph
1	2	3	4	5	6	7	8	9
74	Balochpur	827	Pr.S	..	..	W,R	KR	..
75	Amrapur	1,000	Pr.S	..	..	W,R	WY,KR	PO
76	Nava	1,604	Pr.S,OS	..	..	T,W	KR	PO
77	Dhandha	599	..	..	..	W,R	WY.PR	..
78	Savgadh	2,451	Pr.S,OS	..	..	W,Tk,O	WY,PR,KR	PO,Phone
79	Lalpur	228	Pr.S	..	..	W	WY.PR	..
80	Maherpura	942	Pr.S	..	E(Ag)	W,Tk	KR	..
81	Dedhrota	4,551	Pr.S	..	..	W.R	WY,KR	PO
82	Parbada	1,537	Pr.S	..	..	W,R	F.S,PR,KR	..
83	Balvantpura	575	Pr.S	..	..	W	KR	..
84	Kanknol	3,482	Pr.S,IS.	D	E(Ag)	W,Tk	WY,PR	PO,Phone
85	Gamdi	964	Pr.S	..	..	W	WY,PR	..
86	Vamoj	655	Pr.S	..	..	W,Tk	FS,KR	..
87	Karanpur	760	Pr.S	..	..	W	WY,PR	..
88	Gambhoi	936	Pr.S,Sec.S	D	E	W	WY,PR	PO
89	Dhundhar	1,748	Pr.S	..	..	W,Tk	FS,KR	PO
90	Rajpur	407	Pr.S	..	..	W	PR	..
91	Mahadevpura	683	Pr.S	..	..	W	KR	..
92	Sadha	1,290	Pr.S	..	..	W	FS,KR	PO
93	Vagdi	1,711	Pr.S	..	..	W	WY,KR	PO
94	Rajpur	462	..	..	..	W	KR	..
95	Javanpur	921	Pr.S	..	..	W	KR	..
96	Bilpan	304	Pr.S	..	..	W,Tk	WY,KR	..
97	Adpodra	2,238	Pr.S(2)	..	E	W,Tk	FS,KR	PO
98	Nadri	1,069	Pr.S	..	..	W	FS,KR	PO

DIRECTORY

Land Use

Staple Food	Land use (i.e., area under different types of land use in acres rounded to the nearest unit)					Nearest town & distance in Kilometre	Day or Days of the market/ Hat if any, held in the village	Remarks including any place of religious, historical or archaeological interest	Location Code No.
	Forest	Irrigated	Un-irrigated	Culturable waste	Area not available for cultivation				
10	11	12	13	14	15	16	17	18	1
Bajri and Maize	..	T(70) W(70)	646	34	76	Himatnagar-8	..	..	74
Bajri and Maize	..	T(100) W(100)	765	65	71	Himatnagar-7	..	..	75
Bajri and Wheat	..	T(178) W(178)	1,178	43	205	Himatnagar-6	..	..	76
Bajri, Jowar, Maize and Wheat	..	T(20) W(20)	270	..	310	Himatnagar-1	..	..	77
Bajri, Jowar, Wheat and Rice	..	T(447) W(447)	1,461	174	369	Himatnagar-4	..	..	78
Bajri, Jowar, Maize, Wheat and Rice	..	T(8) W(8)	162	40	18	Himatnagar-1	..	..	79
Bajri, Jowar and Wheat	..	T(299) W(299)	432	41	170	Himatnagar-12	..	..	80
Bairi, Wheat and Rice	..	T(91) W(91)	3,019	6	1,435	Himatnagar-19	..	..	81
Bajri, Jowar, Maize, Wheat and Rice	..	T(9) W(9)	1,091	193	244	Himatnagar-1	..	..	82
Bajri and Maize	..	T(63) W(63)	377	10	126	Himatnagar-2	..	..	83
Bajri, Jowar, Maize and Wheat	..	T(155) C(155)	2,852	98	378	Himatnagar-4	..	..	84
Bajri and Wheat	..	T(216) C(50) W(165)	443	76	230	Himatnagar-10	..	..	85
Bajri, Maize, Wheat and Rice	109	T(115) W(115)	306	22	102	Himatnagar-10	..	..	86
Bajri, Maize and Wheat	..	T(93) C(82) W(11)	502	9	155	Himatnagar-12	..	..	87
Bajri, Maize and Wheat	..	T(102) W(102)	601	134	99	Himatnagar-16	..	..	88
Bajri, Maize, Wheat and Rice	467	T(144) W(144)	971	26	141	Himatnagar-12	..	..	89
Bajri, Maize and Wheat	..	T(29) W(29)	263	39	76	Himatnagar-21	..	..	90
Bajri, Maize and Wheat	..	T(57) W(57)	547	31	48	Himatnagar-20	..	..	91
Bajri, Jowar, Maize, Wheat and Kodra	..	T(197) W(197)	818	79	196	Himatnagar-29	..	..	92
Bajri, Maize and Wheat	..	..	1,028	71	613	Himatnagar-27	..	..	93
Bajri, Maize, and Wheat	..	T(37) W(37)	323	87	15	Himatnagar-23	..	..	94
Bajri, Maize, and Wheat	101	T(132) W(132)	500	43	145	Himatnagar-24	..	..	95
Bajri, Maize and Wheat	..	T(22) Tk(22)	239	27	16	Himatnagar-35	..	..	96
Bajri, Maize and Wheat	..	T(272) W(272)	1,061	126	779	Himatnagar-35	..	..	97
Bajri, Jowar, Maize and Wheat	..	T(25) W(25)	704	85	254	Himatnagar-21	..	..	98

Location Code No.	Name of village	Total area of the village (in Acres)	Amenities available within the village					
			Educational	Medical	Power supply	Drinking water	Communications	Post and Telegraph
1	2	3	4	5	6	7	8	9
99	Rupal	3,315	Pr.S(2),Sec.S, OS	H,HC, FC	E	W,R	FS,KR	PO
100	Bhavpur	703	Pr.S	..	..	W	FS,KR	..
101	Vejarap-no-math	192	..	..	..	O	KR	..
102	Manorpur	2,949	Pr.S	..	..	W,Tk	FS,KR	PO
103	Agiol	1,790	Pr.S	D	..	T,W,R	WY,PR,KR	PO
104	Thumra	554	Pr.S	..	..	W,Tk	FS,KR	..
105	Hadiol	3,564	Pr.S	..	E	W,Tk	WY,KR	PO, Phone
106	†Motipur	511	..	..	..	..	..	..
107	Katwad	1,899	Pr.S	..	E(Ag)	W,Tk,R	FS,KR	..
108	Hapa	1,449	Pr.S,Sec.S	..	..	W,Tk,R	FS.KR	PO
109	Polajpur	1,539	Pr.S	..	..	W	KR	..
110	Navalpur	1,137	Pr.S	HC,FC	..	W	WY,KR	PO
111	Derol	5,603	Pr.S,Sec.S,OS	..	E(Ag)	W,R	WY,PR,KR	PO
112	Saroli	919	..	..	..	W,R	KR	PO
113	Sahebapura	2,334	Pr.S	..	..	W,Tk	KR	PO
114	*Mahadepura (Vaktapura)	274	..	..	..	..	..	—
115	*Kundol	625	..	..	—	—	—	..
116	Tajpuri	3,021	Pr,S	..	..	W,R	FS,KR	PO
117	Nadri Pethapur	1,794	Pr.S	..	..	W,R	KR	..
118	Jitod	978	Pr.S	..	..	W,R	KR	..
119	Boria Khurad	695	Pr.S	..	..	W,R	KR	..
120	Piplodi	719	Pr.S	..	E(Ag)	W,R	WY,KR	..
121	Hajipur	1,369	Pr.S	..	..	W	WY,PR,T	PO
122	Gadhoda	2,854	Pr.S	..	E(Ag)	W,Tk	WY,KR	PO
123	Akodara	1,153	Pr.S,Sec.S, Tr.S,OS	..	E	T,W,Tk	FS,KR	PO
124	Pural	1,355	Pr.S	..	..	W,R	FS,KR	PO

* Uninhabited

† Transferred to Himatnagar Town.

DIRECTORY

Land Use

Staple Food	Land use (i. e., area under different types of land use in acres rounded to the nearest unit)					Nearest town & distance in Kilometre	Day or Days of the market/ Hat if any, held in the village	Remarks including any place of religious, historical or archaeological interest	Location Code No.
	Forest	Irrigated	Un-irrigated	Culturable waste	Area not available for cultivation				
10	11	12	13	14	15	16	17	18	1
Bajri and Maize	..	T(313) W(313)	1,193	56	1,752	Himatnagar-22	..	..	99
Bajri, Maize and Wheat	..	T(52) W(52)	468	166	17	Himatnagar-20	..	..	100
Bajri, Maize and Wheat	..	T(15) W(15)	151	14	13	Himatnagar-12	..	..	101
Bajri and Wheat	..	T(232) W(232)	1,210	425	1,082	Himatnagar-15	..	..	102
Bajri and Wheat	..	T(573) C(464) W(109)	685	261	271	Himatnagar-8	..	..	103
Bajri and Wheat	..	T(259) C(173) W(86)	232	13	50	Himatnagar-10	..	..	104
Bajri, Maize and Wheat	..	T(1,012) C(350) W(662)	2,142	241	169	Himatnagar-8	..	..	105
..	..	T(50) W(50)	249	48	165	Himatnagar-1	..	..	106
Bajri and Jowar	..	T(154) W(154)	1,267	8	469	Himatnagar-3	..	..	107
Bajri, Jowar and Maize	..	..	985	154	310	Himatnagar-9	..	..	108
Bajri, Maize, Wheat and Rice	..	..	1,165	269	104	Himatnagar-9	..	..	109
Bajri, Maize, Wheat and Rice	..	..	934	110	94	Himatnagar-10	..	..	110
Bajri and Maize	..	T(46) TW(26) W(20)	2,995	613	1,949	Vijapur-6	..	..	111
Bajri and Maize	..	T(16) W(16)	346	384	172	Vijapur-8	..	..	112
Jowar and Maize	..	T(14) W(14)	920	977	423	Himatnagar-10	..	..	113
..	..	..	57	1	216	..	..	..	114
..	..	T(47) W(47)	165	4	409	..	..	..	115
Bajri, Jowar and Maize	..	T(276) W(276)	1,246	25	1,473	Himatnagar-12	..	..	116
Bajri, Wheat and Rice	..	T(140) W(140)	1,238	25	390	Himatnagar-7	..	..	117
Bajri, Wheat and Rice	..	T(118) W(118)	469	42	349	Himatnagar-7	..	..	118
Bajri, Wheat and Rice	..	T(93) W(93)	380	21	201	Himatnagar-7	..	..	119
Bajri, Wheat and Rice	..	T(104) W(104)	283	14	318	Himatnagar-7	..	..	120
Bajri and Wheat	..	T(178) W(178)	864	193	134	Himatnagar-8	..	..	121
Bajri and Wheat	..	T(245) W(245)	2,223	245	140	Himatnagar-9	..	..	122
Bajri, Jowar, Maize, Wheat and Rice	..	T(470) C(374) W(96)	391	218	74	Himatnagar-9	..	..	123
Bajri, Jowar, Maize, Wheat and Rice	..	T(375) W(375)	815	93	73	Himatnagar-11	..	..	124

Location Code No.	Name of village	Total area of the village (in Acres)	Amenities available within the village					
			Educational	Medical	Power supply	Drinking water	Communications	Post and Telegraph
1	2	3	4	5	6	7	8	9
125	Desasan	1,061	Pr.S	..	..	W	FS,KR	..
126	Sakrodia	669	Pr.S,Sec.S	..	..	W,R	FS,KR	..
127	Nikoda	2,278	Pr.S,Sec.S	..	E	W,Tk	FS,KR	PO
128	Bavsar	2,728	Pr.S,Sec.S	..	..	W,Tk,R	FS,KR	PO
129	Vajapur	341	Pr.S	..	..	W	FS,KR	..
130	Hathrol	3,690	Pr.S	D	E	T,W,Tk	FS,KR	PO,Phone
131	Pipaliya	1,821	Pr.S	..	..	W,Tk,R	WY,PR	..
132	Rampur	317	Pr.S	..	..	W,R	KR	..
133	Pedhmala	2,285	Pr.S	HC	..	W,Tk	FS,KR	PO
134	Mali	886	Pr.S	..	..	W,Tk	KR	..
135	Adapur	1,502	Pr.S	..	..	W	KR	..
	Total	188,710	Pr.S(121), Sec.S(18), IS(1), Tr.S(1), OS(10)	H(1), M(1), HC(4), D(16), FC(5)	E(14), E(Ag)(10)	T(14), W(127), Tk(35), R(37), O(4)	WY(30), FS(58), PR(30), KR(111), T(9)	PO(55), Phone(6)

Note :—

The figures in the last line indicate Taluka totals. The figures in brackets in this line under Col. 4 indicate the number of primary, secondary and other schools. The figures in brackets under Cols. 5 to 9 indicate the number of villages having those particular amenities.

The area figures shown in Col. 3 may not tally with the total of Cols. 11 to 15 in some cases due to rounding.

DIRECTORY

Land Use

Staple Food	Land use (i.e., area under different types of land use in acres rounded to the nearest unit)					Nearest town & distance in Kilometre	Day or Days of the market/ Hat if any, held in the village	Remarks including any place of religious, historical or archaeological interest	Location Code No.
	Forest	Irrigated	Un-irrigated	Culturable waste	Area not available for cultivation				
10	11	12	13	14	15	16	17	18	1
Bajri and Wheat	—	T(168) W(168)	590	14	289	Himatnagar–12	...	...	125
Bajri, Maize and Wheat	—	T(207) W(207)	388	—	74	Himatnagar–18	..	...	126
Bajri, Maize and Wheat	...	T(268) W(268)	1,759	117	134	Himatnagar–19	...	..	127
Bajri, Maize and Wheat	..	T(722) W(722)	1,114	684	208	Himatnagar–20	—	...	128
Bajri, Maize and Wheat	—	T(35) W(35)	253	35	17	Himatnagar–22	..	..	129
Bajri, Maize and Wheat	...	T(658) W(658)	1,694	32	1,305	Himatnagar–23	...	..	130
Bajri, Jowar, Maize and Wheat	621	T(93) W(93)	946	49	112	Himatnagar–23	..	..	131
Bajri, Maize and Wheat	—	T(63) W(63)	201	19	33	Himatnagar–23	—	—	132
Bajri, Jowar, Maize and Wheat	707	T(140) W(140)	1,036	23	379	Himatnagar–23	—	—	133
Bajri, Jowar, Maize and Wheat	168	T(65) W(65)	442	26	185	Himatnagar–23	—	—	134
Bajri, Maize and Wheat	—	T(11) W(11)	599	882	10	Modasa–15	—	—	135
	12,818	**19,486**	**107,350**	**15,305**	33,733				

TALUKA
PRANTIJ

Location Code No.	Name of village	Total area of the village (in Acres)	Amenities available within the village					
			Educational	Medical	Power supply	Drinking water	Communications	Post and Telegraph
1	2	3	4	5	6	7	8	9
1	Ged	1,464	Pr.S	..	..	W,R	KR	..
2	Morvad	760	Pr.S	..	..	W,R	KR	..
3	Moyad	5,529	Pr.S,Sec.S	D	E	W,Tk,R,O	FS,KR	PO, Phone
4	Katwad	498	Pr.S	..	..	W,R	..	..
5	Dalpur	2,360	Pr.S	..	..	W	WY,PR	PO
6	Nananpur	1,799	Pr.S	..	..	W	KR	PO
7	Asroda	1,120	Pr.S	..	..	W,R	KR	..
8	Chhadarda	1,458	Pr.S	..	..	W,R,O	KR	..
9	Nikodia	655	Pr.S	..	E(Ag)	W,O	KR	PO
10	Fatepur	2,550	Pr.S	H	E	T,W,Tk	WY,KR	PO
11	Takhatgadh	856	Pr.S	..	..	T,W,Tk	KR	PO
12	Sartanpur	995	Pr.S,Sec.S	D	E	T,W,Tk,TW	KR	PO
13	Kabodara	900	Pr.S	..	..	W,Tk	KR	PO
14	Kabodari	1,006	Pr.S	..	..	W,Tk	KR	..
15	Fozivada	1,016	Pr S	..	..	W	KR	..
16	Navalpur	491	Pr.S	..	..	W,Tk	KR	PO, Phone
17	Charanvanta	452	..	..	..	W	KR	..
18	Malvan	571	Pr.S	..	..	R	KR	..
19	Lalpur (Ranasan)	430	Pr.S	..	..	W	KR	..
20	Ranasan	2,689	Pr.S,Sec.S	M	E	W,R	FS,KR	PO, Phone
21	Bhimpada	1,048	Pr.S	..	..	W	KR	..
22	Mohanpur	2,423	Pr.S,Sec.S	H	E	W,Tk,R,O	PR,KR	PO
23	Hadmatia	1,270	Pr.S	..	..	W,Tk	KR	..
24	Ambawada	2,381	Pr.S,Sec.S	..	E(Ag)	W,Tk,R,O	FS,PR,KR	PO
25	Maunchha	1,478	Pr.S	..	..	W,R	KR	..
26	Amodara	1,998	Pr.S	..	E(Ag)	W,Tk,R	KR	PO
27	Vadhrota	1,343	Pr.S	..	..	W,R,O	PR,KR	PO
28	Zinjva	2,352	Pr.S	..	..	W,Tk,O	KR	PO, Phone

DIRECTORY

Land Use

Staple Food	Land use (i.e., area under different types of land use in acres rounded to the nearest unit)					Nearest town & distance in Kilometre	Day or Days of the market/ Hat if any, held in the village	Remarks including any place of religious, historical or archaeological interest	Location Code No.
	Forest	Irrigated	Un-irrigated	Culturable waste	Area not available for cultivation				
10	11	12	13	14	15	16	17	18	1
Bajri and Rice	..	T(10) W(10)	336	9	1,109	Himatnagar-10	..	..	1
Bajri and Rice	..	T(32) W(32)	301	9	417	Himatnagar-10	..	..	2
Bajri and Rice	..	T(412) C(355) W(57)	3,196	42	1,878	Himatnagar-26	..	..	3
Bajri and Wheat	..	T(21) W(21)	334	8	136	Himatnagar-28	..	..	4
Bajri, Maize and Wheat	..	T(575) C(91) W(484)	1,383	171	231	Himatnagar-10	..	..	5
Bajri, Maize and Wheat	..	T(341) C(68) W(273)	908	332	219	Himatnagar-12	..	..	6
Bajri and Wheat	..	T(168) W(168)	597	246	108	Himatnagar-34	..	..	7
Bajri and Rice	..	T(177) W(177)	1,017	166	98	Himatnagar-16	..	..	8
Bajri and Rice	..	T(84) W(84)	376	153	41	Himatnagar-16	..	..	9
Bajri, Maize, Wheat and Rice	..	T(231) W(231)	1,652	492	174	Prantij-18	..	..	10
Bajri, Maize, Wheat and Rice	..	T(19) W(19)	673	1	164	Himatnagar-12	..	..	11
Bajri, Maize and Wheat	..	T(33) TW(33)	928	17	17	Himatnagar-30	..	..	12
Bajri, Maize and Rice	..	T(73) W(73)	696	4	126	Himatnagar-30	..	..	13
Bajir, Maize, Wheat and Rice	..	T(143) W(143)	698	21	145	Himatnagar-32	..	..	14
Bajri and Wheat	..	..	859	6	150	Himatnagar-22	..	..	15
Bajri, Maize and Wheat	..	..	402	13	76	Prantij-48	..	..	16
Bajri and Rice	..	..	145	128	179	Himatnagar-40	..	..	17
Bajri and Rice	..	T(11) W(11)	278	147	135	Himatnagar-23	..	..	18
Bajri and Rice	..	..	353	61	16	Himatnagar-25	..	..	19
Bajri, Maize, Wheat and Rice	..	T(104) W(104)	1,472	26	1,087	Himatnagar-18	..	..	20
Bajri and Wheat	..	..	742	293	13	Himatnagar-48	..	..	21
Bajri, Jowar, Maize, Wheat and Rice	..	T(59) W(59)	1,809	175	380	Himatnagar-24	..	..	22
Bajri, Jowar, Maize, Wheat and Rice	..	T(214) W(214)	762	2	292	Talod-15	..	..	23
Bajri, Jowar, Maize, Wheat and Rice	..	T(49) W(49)	1,716	544	73	Himatnagar-14	..	..	24
Bajri and Rice	..	T(39) W(39)	1,060	265	114	Himatnagar-14	..	..	25
Bajri and Wheat	..	T(323) W(323)	1,004	415	255	Himatnagar-28	..	..	26
Bajri, Jowar, Maize, Wheat and Rice	..	T(125) W(125)	911	247	60	Himatnagar-14	..	..	27
Bajri and Rice	..	T(181) W(181)	1,847	1 9	174	Prantij-12	..	..	28

Location Code No.	Name of village	Total area of the village (in Acres)	Amenities available within the village					
			Educational	Medical	Power supply	Drinking water	Communica-tions	Post and Telegraph
1	2	3	4	5	6	7	8	9
29	Sonasan	2,887	Pr.S,Sec.S	M	E	T,W	WY,KR	PO, Phone
30	Rasulpur	536	Pr.S	..	E	W,Tk,O	PR,KR,T	..
31	Salal	1,600	Pr.S,Sec.S	D	E	W,Tk,O	WY,PR,KR,T	PTO, Phone
32	Vaghpur	6,132	Pr.S	..	E	T,W,R	KR	PO, Phone
33	Piludra	1,918	Pr.S,Sec.S	..	E(Ag)	W,Tk	PR	PO, Phone
34	Poglu	1,763	Pr.S	D	E	T,W,Tk	WY,PR,KR	PO
35	Pallachar	1,430	Pr.S,Sec.S	..	E(Ag)	T,W,Tk,O	KR	..
36	Memadpur	1,450	Pr.S	..	..	W,R	KR	PO
37	Ghadi	3,026	Pr.S,Sec.S	H	E	W,Tk,R	WY,KR	PO, Phone
38	Mahadevpura	1,850	Pr.S	..	..	W,Tk,R,O	PR,KR	...
39	Vajapur	596	Pr.S	...	..	W,Tk	KR	..
40	Varvada	1,676	Pr.S	...	...	W	KR	..
41	Kathvada	1,078	Pr.S	...	...	W,O	KR	..
42	Nava	1,611	Pr.S	...	E	T,W,O	KR	Phone
43	Gulabpura	450	Pr.S	...	..	W	KR	PO
44	Modhuka	2,769	Pr.S	D	E(Ag)	W,Tk,O	FS,KR	PO, Phone
45	Gundia	673	Pr.S	...	...	W,O	KR	PO
46	Mota Chekhla	1,804	Pr.S,Sec.S	...	E(Ag)	W,Tk,R	KR	PO
47	Antrolivas Dolji	7,192	Pr.S	..	E	T,W,Tk,R	FS,KR	PO
48	Dadarada	1,240	Pr.S	...	..	W,Tk	KR	...
49	Ahmedpura	1,874	Pr.S	..	..	W,Tk	KR	...
50	Morali	1,004	Pr.S	..	..	W,Tk,R	..	...
51	Lalpur (Jetpur)	628	..	..	..	W,R	...	...

DIRECTORY

Land Use

Staple Food	Land use (i.e., area under different types of land use in acres rounded to the nearest unit)					Nearest town & distance in Kilometre	Day or Days of the Market/ Hat if any, held in the village	Remarks including any place of religious, historical or archaeological interest	Location Code No.
	Forest	Irrigated	Un-irrigated	Culturable waste	Area not available for cultivation				
10	11	12	13	14	15	16	17	18	1
Bajri, Wheat and Rice	..	T(887) C(887)	1,575	358	67	Himatnagar-15	..	—	29
Bajri and Wheat	..	T(268) C(185) W(83)	169	43	56	Prantij-8	—	—	30
Bajri, Wheat and Rice	..	T(519) C(448) W(71)	823	6	252	Prantij-8	..	—	31
Bajri and Rice	..	T(170) C(30) W(140)	2,842	145	2,975	Prantij-7	..	..	32
Bajri and Rice	..	T(220) W(220)	1,374	236	88	Prantij-5	..	..	33
Wheat and Rice	..	T(873) C(386) W(487)	528	147	215	Prantij-4	..	..	34
Bajri, Wheat and Rice	..	T(383) C(252) W(131)	900	140	7	Prantij-4	..	..	35
Bajri and Wheat	—	T(31) W(31)	1,159	158	103	Prantij-8	..	—	36
Bajri and Wheat	..	T(66) W(66)	2,287	668	6	Talod-16	..	..	37
Bajri, Jowar, Maize, Wheat and Rice	..	T(78) W(78)	1,329	304	138	Himatnagar-14	..	..	38
Bajri, Jowar, Maize, Wheat and Rice	..	T(77) W(77)	332	1	187	Talod-15	..	..	39
Bajri, Maize, Wheat and Rice	..	T(380) W(380)	832	25	439	Talod-22	..	..	40
Bajri, Jowar, Maize, Wheat and Rice	..	T(101) W(101)	801	4	173	Talod-17	..	..	41
Bajri, Jowar, Maize, Wheat and Rice	..	T(205) W(205)	1,192	45	169	Talod-17	..	..	42
Bajri, Jowar, Maize, Wheat and Rice	..	T(19) W(19)	330	51	49	Talod-19	..	..	43
Bajri, Jowar, Maize, Wheat and Rice	..	T(162) W(162)	2,371	222	14	Talod-17	..	..	44
Bajri, Jowar, Maize, Wheat and Rice	..	T(139) W(139)	382	7	144	Talod-17	..	..	45
Bajri, Maize, Wheat and Rice	..	T(209) W(209)	1,137	6	452	Talod-8	..	..	46
Bajri, Maize, Wheat and Rice	..	T(254) W(254)	4,500	203	2,235	Talod-12	..	..	47
Bajri, Jowar and Maize	..	T(18) W(18)	935	7	280	Talod-8	..	..	48
Bajri and Jowar	..	T(14) W(14)	1,398	437	25	Talod-9	..	..	49
Bajri and Jowar	..	T(31) W(31)	736	10	227	Talod-6	..	..	50
Bajri and Wheat	..	T(10) W(10)	495	78	45	Prantij-9	..	..	51

TALUKA : PRANTIJ **VILLAGE**

Amenities and

Location Code No.	Name of village	Total area of the village (in Acres)	Amenities available within the village					
			Educational	Medical	Power supply	Drinking water	Communications	Post and Telegraph
1	2	3	4	5	6	7	8	9
52	Vadrad	3,221	Pr.S,Sec.S,OS	..	E	T,W,Tk	PR,KR	PO
53	Aminpur	732	Pr.S	..	E(Ag)	W,Tk,O	KR	PO
54	Kamalpur	1,108	Pr.S	..	E(Ag)	W,Tk	PR,T	PO
55	Sadolia	812	Pr.S	..	..	W,R	KR	..
56	Galesara	1,455	Pr.S	..	..	W,R	PR	..
57	Katpur	1,058	Pr.S	..	..	T,W,Tk	KR	..
58	Mamroli	820	Pr.S	..	..	W,O	KR	..
59	Bakarpur	452	..	..	..	W,Tk	KR	..
60	Raslod	1,780	Pr.S	..	..	W,Tk	KR	Phone
61	Chandpur	195	..	..	..	W,R	PR,T	..
62	Badarni Muvadi	351	Pr.S	..	..	W,R	PR,KR	..
63	Jenpur	571	Pr.S	..	..	W,Tk,R	PR,KR	PO
64	Anjana	1,272	Pr.S	D	..	W,Tk,O	FS,PR,KR	PO
65	Chhatrisa	536	Pr.S	..	..	W	PR,KR	..
66	Motesari	957	Pr.S	..	..	T,W,Tk	KR	PO, Phone
67	Antrolivas Punjaji	@	Pr.S	..	E(Ag)	W,Tk,R	KR	..
68	Nana Chekhala	1,844	Pr.S	..	..	W,Tk,O	KR	PO
69	Punsri	3,449	Pr.S,Sec.S	D	E	W,Tk,O	FS,KR	PO, Phone
70	Devia	785	Pr.S	..	..	W,Tk	PR	..
71	Tajpur Camp	2,770	Pr.S	..	..	W,R	WY,PR	..
72	Harsol	5,621	Pr.S(2),Sec.S,OS	H	E	W,R	WY,PR,KR	PO, Phone
73	Mahelav	1,082	Pr.S	..	..	W,Tk	PR,KR	..
74	Gambhirpura	639	Pr.S	..	..	W,R	PR	..
75	Gora	1,169	Pr.S	..	..	W,Tk,O	FS,PR,KR	Phone
76	Rupal	892	Pr.S	..	..	W,R	..	..
77	Amrapur	949	Pr.S,Sec.S,OS	..	..	W,R	KR,T	PO
78	Unchha	1,034	Pr.S	..	..	W,Tk,O	KR	Phone
79	Limla	1,144	Pr.S,Sec.S	..	..	W,Tk,O	KR	..
80	Vadwasa	656	Pr.S	..	..	W,Tk,O	KR	..
81	Oran	2,638	Pr.S,Sec.S	..	E	W,Tk,R	FS,PR,KR	PO

@ Area of Antrolivas Punjaji village is included in that of the village Antrolivas Dolji (L.C. No. 47).

DIRECTORY

Land Use

Staple Food	Land use (i. e., area under different types of land use in acres rounded to the nearest unit)					Nearest town & distance in Kilometre	Day or Days of the market/ Hat if any, held in the village	Remarks including any place of religious, historical or archaeological interest	Location Code No.
	Forest	Irrigated	Un-irrigated	Culturable waste	Area not available for cultivation				
10	11	12	13	14	15	16	17	18	1
Bajri, Wheat and Rice	..	T(400) C(400)	2,132	435	253	Prantij-3	..	..	52
Bajri, Wheat and Rice	..	T(192) C(160) W(32)	507	21	12	Prantij-3	..	..	53
Bajri and Wheat	..	T(215) W(215)	707	19	166	Prantij-2	..	..	54
Bajri and Rice	..	T(26) W(26)	529	24	233	Prantij-3	..	..	55
Bajri and Rice	..	T(41) W(41)	779	7	627	Prantij-4	..	..	56
Bajri and Rice	..	T(10) W(10)	866	172	9	Prantij-3	..	..	57
Bajri, Wheat and Rice	..	T(65) C(32) W(33)	287	140	328	Prantij-5	..	..	58
Bajri, Wheat and Rice	..	..	361	48	43	Prantij-1	..	..	59
Bajri, Jowar, Wheat and Rice	..	T(397) C(357) W (40)	1,139	139	106	Prantij-2	..	..	60
Bajri and Rice	..	T(9) W(9)	157	10	19	Talod-10	..	..	61
Bajri and Rice	..	T(8) W(8)	254	43	46	Talod-12	..	..	62
Bajri and Wheat	..	T(14) W(14)	373	75	109	Talod-8	..	..	63
Bajri and Rice	..	T(75) W(75)	985	179	33	Talod-9	..	..	64
Bajri and Maize	..	T(5) W(5)	469	33	29	Prantij-7	..	..	65
Bajri, Jowar and Maize	..	T(7) W(7)	841	98	10	Talod-4	..	..	66
Bajri, Maize, Wheat and Rice	..	..	..	..	..	Talod-12	..	..	67
Bajri, Wheat and Rice	..	T(258) W(258)	1,316	19	251	Talod-6	..	..	68
Bajri, Maize, Wheat and Rice	..	T(118) W(118)	2,532	10	788	Talod-10	..	..	69
Bajri, Maize, Wheat and Rice	..	T(18) W(18)	606	8	152	Talod-10	..	—	70
Bajri and Wheat	..	T(72) W(72)	2,072	307	319	Talod-8	..	..	71
Bajri, Maize and Wheat	..	T(57) W(57)	3,755	161	1,648	Talod-9	..	..	72
Bajri and Maize	..	..	902	75	104	Prantij-5	..	..	73
Bajri and Rice	..	T(34) W(34)	333	112	160	Talod-2	..	..	74
Bajri and Wheat	..	T(47) W(47)	1,016	93	13	Talod-8	..	..	75
Bajri and Rice	..	T(16) W(16)	653	121	102	Talod-6	..	..	76
Bajri, Jowar and Rice	..	T(18) W(18)	600	217	114	Talod-3	..	..	77
Bajri, Wheat and Rice	..	T(79) C(73) W(6)	726	168	61	Prantij-5	..	..	78
Bajri and Rice	..	..	822	33	289	Prantij-4	..	..	79
Bajri and Rice	..	T(16) W(16)	579	7	55	Prantij-5	..	..	80
Bajri and Wheat	..	T(135) W(135)	1,993	70	440	Prantij-6	..	..	81

Location Code No.	Name of village	Total area of the village (in Acres)	Amenities available within the village					
			Educational	Medical	Power supply	Drinking water	Communications	Post and Telegraph
1	2	3	4	5	6	7	8	9
82	Sitwada	2,838	Pr.S	..	..	W,Tk,R	FS,KR	PO
83	Poyda	1,136	Pr.S	..	..	W,Tk,R	KR	..
84	Indrajpur	628	..	..	..	R	WY,KR	..
85	Bobha	1,878	Pr.S	..	E(Ag)	W,Tk	FS,KR	PO
86	Majara	1,458	Pr.S	D	E	T	WY,PR	PO
87	Tajpur	1,309	Pr.S,Sec.S	HC	E	W,Tk,O	WY,PR,KR	PO
88	Karol	2,454	Pr.S	..	..	T	KR	PO
89	Balisana	3,174	Pr.S,Sec.S	FC	E(Ag)	W,Tk	WY,KR	PO
90	Kesharpur	359	Pr.S	..	..	W,R	KR,T	..
91	Zalani Muvadi	322	Pr.S	..	..	W,R	KR,T	..
92	Baini Muvadi	569	Pr.S	..	..	W,R	KR,T	..
93	Mavani Muvadi	174	..	..	..	R	KR	..
94	Dhadhvasana	394	..	..	..	W,R	KR	..
95	Madhavgadh	842	Pr.S	..	..	W,Tk,R	WY,PR,KR	PO, Phone
96	Umedni Muvadi	579	..	..	..	W,Tk,R	PR,KR	..
97	Vav	1,295	Pr.S	..	..	W	KR	..
98	Rojad	2,133	..	..	..	W,Tk	WY,PR	..
99	Sagpur	1,962	Pr.S	..	..	W,Tk,O	WY,PR,KR	PO
100	Padusan	1,654	Pr.S	..	..	W,R	KR	PO
101	Sultanpur	1,230	Pr.S	..	..	W,R	KR	PO
102	Gulabni Muvadi	942	Pr.S	..	..	W	PR,KR	..
103	Salatpur	1,632	Pr.S	..	E	W,Tk,R	PR,KR	PO, Phone
104	Mahadevpura	236	..	..	..	W	FS,PR,T	..
105	Mahial	1,432	Pr.S,Sec.S	..	E	T,W	PR,KR,T	PO, Phone
106	Tantarda	797	Pr.S	..	E(Ag)	W,R	KR	..

DIRECTORY

Land Use

Staple Food	Land use (i.e., area under different types of land use in acres rounded to the nearest unit)					Nearest town & distance in Kilometre	Day or Days of the market/ Hat if any, held in the village	Remarks including any place of religious, historical or archaeological interest	Location Code No.
	Forest	Irrigated	Un-irrigated	Culturable waste	Area not available for cultivation				
10	11	12	13	14	15	16	17	18	1
Bajri and Wheat	..	T(34) W(34)	2,123	170	512	Prantij-7	..	..	82
Bajri and Rice	..	..	774	5	357	Prantij-9	..	..	83
Bajri and Rice	..	T(16) W(16)	340	6	266	Prantij-24	..	..	84
Bajri and Wheat	..	T(115) W(115)	1,633	35	95	Prantij-19	..	..	85
Bajri, Wheat and Rice	..	T(624) W(624)	717	63	55	Prantij-10	..	..	86
Rajri and Wheat	..	T(56) W(56)	1,088	39	126	Prantij-10	..	..	87
Bajri and Wheat	..	T(311) W(311)	1,763	262	118	Prantij-8	..	..	88
Bajri and Rice	..	T(117) W(117)	2,334	76	647	Prantij-8	..	..	89
Bajri, Jowar, Maize and Wheat	..	T(169) C(169)	107	10	73	Prantij-6	..	..	90
Bajri, Jowar, Maize, Wheat and Rice	..	..	239	1	82	Prantij-6	..	..	91
Bajri, Jowar, Maize, Wheat and Rice	..	..	483	..	86	Talod-4	..	..	92
Bajri, Jowar, Maize, Wheat and Rice	..	..	106	..	67	Talod-3	..	..	93
Bajri, Jowar, Maize, Wheat and Rice	..	..	199	11	183	Talod-4	..	..	94
Bajri and Rice	..	T(12) W(12)	676	90	65	Talod-3	..	..	95
Bajri and Rice	..	T(62) W(21) TK(41)	386	62	68	Talod-4	..	..	96
Bajri, Jowar, Maize and Rice	..	T(70) W(70)	1,056	125	43	Talod-6	..	..	97
Bajri, Maize, Wheat and Rice	..	T(82) W(82)	1,649	20	381	Talod-7	..	..	98
Bajri, Maize, Wheat and Rice	..	T(90) W(90)	1,646	72	153	Talod-8	..	..	99
Bajri, Maize, Wheat and Rice	..	T(82) W(82)	1,274	45	252	Talod-8	..	..	100
Bajri and Wheat	..	T(11) W(11)	903	15	301	Talod-6	..	..	101
Bajri and Rice	..	T(17) W(17)	762	98	65	Talod-5	..	..	102
Bajri and Wheat	..	T(47) W(47)	1,239	103	242	Talod-4	..	..	103
Bajri and Rice	..	..	33	168	35	Talod-1	..	..	104
Bajri, Wheat and Rice	..	T(101) TW(60) W(41)	1,179	43	108	Talod-1	..	..	105
Bajri, Jowar, Maize, Wheat and Rice	..	T(187) TW(187)	222	12	376	Talod-2	..	..	106

Amenities and

Location Code No.	Name of village	Total area of the village (in Acres)	Amenities available within the village					
			Educational	Medical	Power supply	Drinking water	Communications	Post and Telegraph
1	2	3	4	5	6	7	8	9
107	Dalani Muvadi	1,096	Pr.S	..	..	W,R	KR	..
108	Punadra	1,270	Pr.S	..	..	W,R	KR	..
109	Ghadkan	1,418	Pr.S,Sec.S	HC	E	T	FS,KR	PO
110	Sukhad	819	Pr.S	..	..	W,Tk	KR	..
111	Sadani Muvadi	956	Pr.S	..	..	W	KR	..
112	Padhayda	825	..	..	..	W,R	KR	..
113	Mokamni Muvadi	188	..	..	..	W,R	KR	..
114	Mudhasana	1,098	Pr.S	..	..	W,R	KR	PO
115	Bhatia	963	Pr.S	..	..	W,R	KR	PO
116	Doltabad	1,563	Pr.S(3)	..	E(Ag)	W,R	KR	PO
117	Valiampura	598	Pr.S	..	E(Ag)	W	KR,T	PO, Phone
118	Rayania	340	Pr.S	..	..	W	KR	..
119	Kherol	2,425	Pr.S,Sec.S,OS	..	E	W,Tk	KR,T	Phone
120	Karmipura	796	Pr.S	..	..	W,Tk	..	..
121	Ujedia	2,329	Pr.S,Sec.S	HC	E	W,Tk,R	WY,PR,KR,T	PO, Phone
122	Nani Shiholi	703	Pr.S	..	..	W,R	PR	..
123	Navavas	1,215	Pr.S	..	..	W,R	PR	..
124	Semalia	1,214	Pr.S	..	..	W,Tk,R	KR	..
125	*Fulpura	@	..	..	..	..	..	..
126	Javanpur	847	Pr.S	..	..	W,Tk	FS,KR	..
127	Aniod	4,244	Pr.S	HC	E	W,R	FS,KR	PO
128	Badodra	3,140	Pr.S,Sec.S	..	E	W,Tk,R,O	FS,KR	PO
129	Gadhavad	546	Pr.S	..	..	R	FS,KR	..
130	Lalani Muvadi	649	..	..	..	R	KR	..
131	Jorajini Muvadi	2,496	Pr.S	..	..	W,R	PR,KR	PO
132	Boriya Becharaji	1,349	Pr.S	..	..	W	PR,KR	..
133	Mahekal	1,468	Pr.S	..	..	W,R	KR	..
	Total	**193,053**	**Pr.S(122), Sec.S(24), OS(4)**	**H(4), M(2), HC(4), D(8), FC(1)**	**E(26), E(Ag)(15)**	**T(16), W(124), Tk(62), TW(1), R(64), O(27)**	**WY(16), FS(17), PR(39), KR(114), T(13)**	**PO(58), PTO(1), Phone(23)**

* Uninhabited.

@ Area of Fulpura village is included in that of the village Javanpur (L.C. No. 126).

Note :—

The figures in the last line indicate Taluka totals. The figures in brackets in this line under Col. 4 indicate the number of primary, secondary and other schools. The figures in brackets under Col. 5 to 9 indicate the number of villages having those particular amenities.

The area figures shown in Col. 3 may not tally with the total of Cols. 11 to 15 in some cases due to rounding.

DIRECTORY

Land Use

Staple Food	Land use (i. e., area under different types of land use in acres rounded to the nearest unit)					Nearest town & distance in Kilometre	Day or Days of the market/ Hat if any, held in the village	Remarks including any place of religious, historical or archaeological interest	Location Code No.
	Forest	Irrigated	Un-irrigated	Culturable waste	Area not available for cultivation				
10	11	12	13	14	15	16	17	18	1
Bajri, Jowar, Maize, Wheat and Rice	..	T(77) W(77)	743	..	276	Prantij-6	..	..	107
Bajri, Wheat and Rice	..	T(31) W(31)	907	302	30	Prantij-15	..	..	108
Bajri and Wheat	..	T(282) W(282)	1,045	24	67	Prantij-12	..	..	109
Bajri, Wheat and Rice	..	T(25) W(25)	706	12	76	Prantij-18	..	..	110
Bajri, Wheat and Rice	..	T(38) W(38)	836	34	48	Prantij-15	..	..	111
Bajri, Wheat and Rice	..	T(29) W(29)	724	43	30	Prantij-18	..	..	112
Bajri and Rice	..	T(22) W(22)	92	3	72	Talod-12	..	..	113
Bajri and Wheat	..	T(45) TW(45)	928	62	62	Talod-11	..	..	114
Bajri	..	T(44) W(44)	760	116	43	Talod-9	..	..	115
Bajri and Wheat	..	T(23) TW(23)	1,347	29	164	Talod-4	..	..	116
Bajri and Rice	..	T(97) TW(81) W(16)	437	34	29	Talod-1	..	..	117
Bajri and Rice	..	T(131) TW(31) W(100)	152	7	49	Talod-2	..	..	118
Bajri and Wheat	..	T(550) TW(550)	1,653	5	217	Talod-4	..	..	119
Bajri and Wheat	..	T(193) TW(193)	305	17	281	Talod-5	..	..	120
Bajri and Wheat	..	T(136) W(136)	1,819	64	310	Talod-4	..	..	121
Bajri and Wheat	..	T(11) W(11)	585	7	100	Talod-7	..	..	122
Bajri and Wheat	..	T(24) W(24)	851	81	259	Talod-8	..	..	123
Bajri and Wheat	..	T(53) W(53)	853	16	292	Talod-11	..	..	124
..	..	..	..	..	..	Talod-8	..	..	125
Bajri and Wheat	..	T(31) W(31)	648	15.	153	Talod-8	..	..	126
Bajri, Jowar, Maize, Wheat and Rice	..	T(259) W(259)	3,225	374	385	Talod-7	..	..	127
Bajri and Rice	..	T(261) W(261)	2,500	129	250	Talod-12	..	..	128
Bajri and Wheat	..	T(25) W(25)	414	10	98	Talod-10	..	..	129
Bajri and Wheat	..	T(63) W(63)	329	6	250	Talod-10	..	..	130
Bajri and Maize	..	T(89) W(89)	1,591	153	664	Talod-10	..	..	131
Bajri and Maize	..	T(67) W(67)	1,150	..	132	Talod-12	..	..	132
Bajri and Jowar	..	T(60) W(60)	717	38	652	Talod-16	..	..	133
	..	15,739	131,421	13,399	32,477				

TALUKA
IDAR

Location Code No.	Name of village	Total area of the village (in Acres)	Amenities available within the village					
			Educational	Medical	Power supply	Drinking water	Communica-tions	Post and Telegraph
1	2	3	4	5	6	7	8	9
1	Vaktapur	786	..	..	..	R	FS,KR	PO
2	Musar	1,647	Pr.S	..	..	W,Tk,R	FS,KR,T	..
3	Bhanpur	1,171	Pr.S	..	..	W,R	FS,KR	PO
4	Marwada	1,297	Pr.S	..	—	W,R	FS,KR	PO
5	Nakod	1,816	Pr.S	..	..	W,R	FS,KR	..
6	Kuvavad	385	..	..	..	W	FS,KR	..
7	Dharol	2,934	Pr.S	..	..	T,W	FS,KR	PO, Phone
8	Nadari	2,788	Pr.S	..	..	W,Tk	FS,KR	PO
9	Morad	817	Pr.S	..	..	O,Tk	FS,KR	..
10	Dhamadi	469	Pr.S	..	..	W,Tk	FS,PR,KR	..
11	Vadoth	889	Pr.S	..	..	W,Tk	FS,PR,KR	PO
12	Vivav	405	Pr.S	..	..	W,Tk	WY,PR,KR	..
13	Thuravas	483	Pr.S	..	..	W,Tk	FS,KR	PO
14	Vadgamada	1,600	Pr.S	..	..	W,Tk	FS,KR	PO
15	Medh	4,099	Pr.S	..	..	W,Tk	FS,KR	..
16	Dharod	2,620	Pr.S	..	..	W,Tk	FS,KR	..
17	Vaghpur	670	Pr.S	..	..	W,Tk	WY,KR	PO
18	Kothan	1,353	Pr.S	..	..	W,Tk	FS,KR	..
19	Juna Chamu	1,744	Pr.S	..	..	W,Tk,R	FS,PR,KR	PO
20	Nava Chamu	205	Pr.S	..	..	W,Tk	FS,KR	..
21	Therasana	768	Pr.S	..	..	W,Tk	FS,KR	PO
22	Vadali	10,748	Pr.S,Sec.S,OS	H,M, FC	E	W,Tk	PR,KR,WY,T	Phone, PTO
23	Gamadi	577	..	..	..	W,Tk	FS,KR	..
24	Hatharva	2,224	Pr.S,Sec.S	..	E	W,Tk	WY,KR	PO
25	Malpur	951	Pr.S	..	..	W	FS,KR	..
26	Dobhada	3,315	Pr.S	D,FC	E	T,W,Tk	FS,KR	PO
27	Kambosani	481	..	..	—	W	FS,KR	..
28	Babsar	2,374	Pr.S	FC	—	W,Tk	FS,KR	PO
29	Ambavada	963	..	..	..	W	FS,KR	..
30	Mahor	4,339	Pr.S	..	..	W,Tk,R	FS,KR	..
31	Vartol	997	Pr.S	..	..	W	FS,KR	..

DIRECTORY

Land Use

Staple Food	Land use (i. e., area under different types of land use in acres rounded to the nearest unit)					Nearest town & distance in Kilometre	Day or Days of the market/ Hat if any, held in the village	Remarks including any place of religious, historical or archaeological interest	Location Code No.
	Forest	Irrigated	Un-irrigated	Culturable waste	Area not available for cultivation				
10	11	12	13	14	15	16	17	18	1
Bajri and Maize	112	T(55) W(55)	309	105	204	Idar-27	..	..	1
Maize and Wheat	23	T(189) W(189)	700	394	342	Idar-32	..	..	2
Maize and Wheat	..	T(783) W(783)	272	57	58	Idar-21	..	..	3
Maize and Wheat	..	T(192) W(192)	866	57	182	Khed Brahma-9	..	..	4
Maize and Wheat	..	T(529) W(529)	971	99	218	Khed Brahma-9	..	..	5
Maize, Wheat and Rice	..	T(125) W(125)	201	13	45	Idar-12	..	..	6
Bajri, Jowar, Maize, Wheat and Rice	..	T(517) W(517)	2,085	111	221	Idar-30	..	..	7
Maize and Wheat	..	T(1,006)W(1,006)	1,113	566	104	Khed Brahma-8	..	..	8
Maize and Wheat	..	T(481) W(481)	197	93	46	Idar-18	..	..	9
Maize and Wheat	..	T(215) W(215)	113	100	41	Idar-14	..	..	10
Maize and Wheat	..	T(517) W(517)	159	131	82	Idar-15	..	..	11
Maize and Wheat	..	T(171) W(171)	139	34	60	Idar-14	..	..	12
Maize and Wheat	..	T(129) W(129)	149	177	28	Idar-16	..	..	13
Maize and Wheat	59	T(161) W(161)	1,065	212	104	Idar-17	..	..	14
Maize and Wheat	..	T(750) W(750)	2,642	525	181	Idar-22	..	..	15
Maize and Wheat	551	T(220) W(220)	878	282	688	Idar-22	..	..	16
Bajri, Maize and Wheat	..	T(40) W(40)	120	75	435	Idar-18	..	..	17
Bajri, Jowar, Maize and Wheat	..	T(405) W(405)	803	86	59	Idar-19	..	..	18
Bajri, Jowar, Maize and Wheat	..	T(549) W(549)	689	204	301	Idar-18	..	..	19
Bajri, Jowar, Maize and Wheat	..	T(107) W(107)	24	56	18	Idar-17	..	..	20
Maize and Wheat	..	T(263) W(263)	365	44	96	Idar-18	..	..	21
Bajri, Maize, Wheat and Rice	..	T(2,412)W(2,412)	7,366	114	856	Idar-15	..	..	22
Maize and Wheat	..	T(66) W(66)	254	97	161	Idar-8	..	..	23
Maize and Wheat	..	T(374) W(374)	1,586	8	255	Idar-14	..	..	24
Maize, Wheat and Rice	..	T(176) W(176)	648	35	92	Idar-18	..	..	25
Maize, Wheat and Rice	..	T(1,321)W(1,321)	1,733	191	68	Idar-22	..	..	26
Maize, Wheat and Rice	..	T(177) W(177)	246	20	38	Idar-18	..	..	27
Maize and Wheat	..	T(312) W(32) TK(280)	1,655	214	193	Idar-33	..	..	28
Maize and Wheat	260	T(38) W(38)	571	5	89	Idar-24	..	..	29
Bajri, Maize and Wheat	..	T(486) W(486)	1,794	243	1,816	Idar-33	..	..	30
Bajri, Maize and Wheat	..	T(92) W(92)	606	141	158	Idar-24	..	..	31

Location Code No.	Name of village	Total area of the village (in Acres)	Amenities available within the village					
			Educational	Medical	Power supply	Drinking water	Communications	Post and Telegraph
1	2	3	4	5	6	7	8	9
32	Vasan	1,972	Pr.S	..	..	W,Tk	FS,KR	PO
33	Hathoj	1,378	Pr.S	..	..	W	FS,KR	PO
34	Kanjeli	754	Pr.S	..	..	W,Tk	FS,KR	..
35	Dhirakamboya	666	..	..	..	W	FS,KR	..
36	Bhandval	760	Pr.S	..	..	W,Tk	FS,KR	PO
37	Kodreli	534	..	..	..	W,Tk	FS,KR	..
38	Vasana	1,143	Pr.S	..	..	W,Tk	FS,KR	..
39	Jetpur	1,574	Pr.S	..	E(Ag)	W,Tk	WY,KR	..
40	Kesarganj	†	Pr.S	..	..	W,Tk	FS,KR,T	..
41	Chulla	908	Pr.S	..	..	W,Tk	FS,KR	..
42	Savasla	1,439	..	..	..	W,Tk,R	FS,KR	..
43	Chorivad	3,446	Pr.S,OS	..	E	T,W,R	WY,PR	PO
44	Chotasan	1,022	Pr.S	..	E(Ag)	W,R	WY,PR	..
45	Kadiyadara	2,163	Pr.S,Sec.S, Tr.S,OS	M,HC, D,FC	E	W,R	WY,PR,KR	PTO, Phone
46	Bhajpura	748	..	..	..	W,Tk	WY,PR,KR	..
47	Ventala	496	..	..	..	W,Tk	WY,KR	..
48	Jalodara	554	Pr.S	..	E(Ag)	W	WY,PR,KR,T	..
49	Rampur (Vasana)	340	Pr.S	..	..	W,Tk	FS,KR	..
50	Asai	828	Pr.S	..	..	W,Tk	FS,KR	..
51	Dantroli	1,925	Pr.S	..	..	W,Tk,O	FS,KR	..
52	Raheda	1,506	Pr.S	..	..	W,Tk,O	FS,KR	PO
53	Badol	1,797	Pr.S	..	..	O,Tk	FS,KR	..
54	Veda	924	Pr.S	..	..	W	FS,KR	..
55	Gajipur	2,347	Pr.S	..	..	W	FS,KR	..
56	Fudeda	1,103	Pr.S	..	..	W,R	FS,KR	..
57	Rampur (Fudeda)	315	..	..	..	W,R	FS,KR	..
58	Chandap	2,439	Pr.S	..	..	W,T	FS,KR	PO
59	Verabar	3,594	Pr.S,Sec.S	..	..	W,Tk	FS,KR,T	PO
60	Naranpur	479	Pr.S	..	..	W	FS,KR	..
61	Arsamda	1,002	Pr.S	..	..	W,Tk	FS,KR	..
62	Bhavangadh	1,555	Pr.S	..	..	W,Tk	FS,KR	..

† Area of Kesarganj village is included in that of the village Vadali (L. C. No. 22).

DIRECTORY

Land Use

Staple Food	Land use (i. e., area under different types of land use in acres rounded to the nearest unit)					Nearest town & distance in Kilometre	Day or Days of the market/ Hat if any, held in the village	Remarks including any place of religions, historical or archaeological interest	Location Code No.
	Forest	Irrigated	Un-irrigated	Culturable waste	Area not available for cultivation				
10	11	12	13	14	15	16	17	18	1
Bajri, Maize and Wheat	..	T(212) W(212)	1,064	551	146	Idar-20	..	..	32
Bajri, Maize and Wheat	..	T(125) W(125)	763	405	85	Idar-18	..	..	33
Bajri, Maize and Wheat	..	T(180) W(180)	509	40	25	Idar-19	..	..	34
Bajri, Maize and Wheat	..	T(101) W(101)	491	64	10	Idar-20	..	..	35
Bajri, Maize Wheat and Rice	..	T(113) W(113)	339	267	41	Idar-12	..	..	36
Maize and Wheat	..	T(206) W(206)	284	28	16	Idar-10	..	..	37
Maize and Wheat	..	T(320) W(320)	612	172	39	Idar-8	..	..	38
Maize and Wheat	..	T(19) W(19)	1,390	49	115	Idar-7	..	..	39
Bajri, Jowar, Maize and Wheat	..	..	–	..	..	Idar-15	..	..	40
Bajri, Jowar, Maize and Wheat	..	T(315) W(315)	450	64	79	Idar-15	..	..	41
Bajri, Jowar, Maize and Wheat	..	T(748) W(748)	446	126	119	Idar-18	..	..	42
Maize and Wheat	..	T(889) W(889)	1,596	615	346	Idar-16	..	..	43
Maize and Wheat	..	T(151) W(151)	670	119	83	Idar-15	..	..	44
Bajri, Wheat and Rice	..	T(693) W(693)	1,194	131	144	Idar-12	..	..	45
Bajri, Maize and Wheat	..	T(302) W(302)	168	8	270	Idar-11	..	..	46
Maize and Wheat	..	T(132) W(132)	283	2	79	Idar-9	..	..	47
Maize and Wheat	..	T(206) W(206)	271	8	68	Idar-8	..	..	48
Maize and Wheat	..	T(125) W(125)	151	41	22	Idar-11	..	..	49
Maize and Wheat	..	T(290) W(290)	333	138	67	Idar-8	..	..	50
Bajri, Maize Wheat and Rice	..	T(219) W(219)	1,229	298	179	Idar-10	..	..	51
Maize and Wheat	..	T(195) W(195)	1,063	154	95	Idar-19	..	..	52
Bajri and Maize	..	T(193) W(193)	1,430	117	57	Idar-24	..	..	53
Maize and Wheat	..	T(94)W(94)	612	97	122	Idar-28	..	..	54
Bajri, Maize and Wheat	359	T(287) W(287)	1,285	52	364	Idar-30	..	..	55
Bajri and Wheat	..	T(136) W(136)	653	291	23	Idar-32	..	..	56
Bajri and Wheat	..	T(57) W(57)	233	..	26	Idar-29	..	..	57
Bajri and Wheat	..	T(54) W(54)	1,312	679	394	Idar-29	..	..	58
Bajri, Maize and Wheat	1,775	T(276) W(276)	1,176	107	260	Idar-19	..	..	59
Bajri and Maize	..	T(20) W(20)	93	207	159	Idar-22	..	..	60
Bajri and Maize	..	T(81) W(81)	632	129	160	Idar-19	..	..	61
Maize and Wheat	..	T(502) W(502)	705	258	89	Idar-16	..	..	62

Location Code No.	Name of village	Total area of the village (in Acres)	Amenities available within the village					
			Educational	Medical	Power supply	Drinking water	Communications	Post and Telegraph
1	2	3	4	5	6	7	8	9
63	Jamarela	728	Pr.S	..	..	W	FS,KR	..
64	Pahadiyol	428	..	..	..	W,Tk	FS,KR	..
65	Gujarva	971	Pr.S	..	..	W,Tk	FS,KR	..
66	Mathasur	1,120	Pr.S	..	E(Ag)	W,Tk	WY,PR	..
67	Panol	2,088	Pr.S	..	..	W,Tk,R	WY,KR,T	PO
68	Bhutia	1,634	Pr.S	..	E(Ag)	W,R	FS,KR	PO
69	Vadiavir	1,097	Pr.S	..	..	W,Tk,R	FS,KR	..
70	Abadasan	783	Pr.S	..	..	T,W,R	FS,KR	..
71	Gorol	5,086	Pr.S	D,FC	E(Ag)	T,W,Tk,R	FS,KR	PO
72	Ranodara	689	..	..	..	W	FS,KR	..
73	Dhinchaniya	1,644	Pr.S	..	..	W	FS,KR	..
74	*Shedhawada	+	..	..	..	..	..	--
75	Panchgamda	528	Pr.S	..	..	W,Tk	FS,KR	..
76	Siyasan	1,108	Pr.S	..	..	W	FS,KR	..
77	Voravav	299	Pr.S	..	..	W,O	FS,KR	--
78	Mudeti	5,849	Pr.S,Sec.S,OS	D	E	W,Tk,R,O	FS,KR	PO
79	Laxamanpura	670	Pr.S	..	E(Ag)	W,Tk	FS,KR	..
80	Bhanpur	1,560	Pr.S	..	..	W,R	FS,KR	..
81	Detroli	1,149	Pr.S	..	..	W,Tk,R	FS,PR	..
82	Diyoli	1,158	Pr.S	..	..	W,R	FS,KR	..
83	Mastupur	516	Pr.S	..	E	W	FS,KR	..
84	Bakarpura	263	..	..	..	W	WY,KR	..
85	Gambhirpura	524	Pr.S	..	..	W,Tk	WY,PR	PO
86	Paj	1,449	..	..	E(Ag)	W,Tk	FS,KR	..
87	Limbhoi	547	Pr.S	..	..	W	KR	PO
88	Sabalwad	2,812	Pr.S,Sec.S	..	..	T,W	FS,KR	PO
89	Math Bhojayat	664	Pr.S	..	..	W,Tk	KR	..
90	Kava	1,568	Pr.S	D,FC	..	W,Tk	FS,KR	PO
91	Mahivada	1,128	Pr.S	--	--	W	FS,KR	..
92	Fagol	1,175	--	..	--	W,Tk	FS,KR	..
93	Golwada	4,109	Pr.S	..	..	W	FS,KR	PO
94	Patalia	962	Pr.S	..	..	W,R	KR	..

* Uninhabited

+ Area of Shedhawada village is included in that of the village Ranodara (L.C. No. 72).

DIRECTORY

Land Use

Staple Food	Land use (i. e., area under different types of land use in acres rounded to the nearest unit)					Nearest town & distance in Kilometre	Day or Days of the market/ Hat if any, held in the village	Remarks including any place of religious, historical or archaeological interest	Location Code No.
	Forest	Irrigated	Un-irrigated	Culturable waste	Area not available for cultivation				
10	11	12	13	14	15	16	17	18	1
Maize and Wheat	..	T(61) W(61)	484	9	174	Idar-12	..	..	63
Bajri, Maize, Wheat and Rice	..	T(43) W(43)	258	122	5	Idar-10	..	..	64
Bajri and Maize	..	T(352) W(352)	516	80	23	Idar-8	..	..	65
Bajri, Maize and Wheat	..	T(210) W(210)	758	56	96	Idar-8	..	..	66
Maize and Wheat	..	T(474) W(474)	1,197	43	375	Idar-8	..	..	67
Maize and Wheat	..	T(690) W(690)	514	9	420	Idar-8	..	..	68
Maize and Wheat	..	T(754) W(754)	173	62	107	Idar-20	..	..	69
Maize and Wheat	..	T(387) W(387)	229	158	8	Idar-25	..	..	70
Maize and Wheat	103	T(1,125)W(1,125)	2,949	255	653	Idar-19	..	..	71
Maize and Wheat	..	T(124) W(124)	473	29	62	Idar-22	..	..	72
Maize and Wheat	606	T(393) W(393)	555	19	71	Idar-21	..	..	73
..	..	..	..	..	..	..	..	..	74
Bajri, Maize and Wheat	..	T(115) W(115)	339	13	62	Idar-22	..	..	75
Maize and Wheat	113	T(175) W(175)	603	108	109	Idar-21	..	..	76
Maize and Wheat	..	T(150) W(150)	72	59	18	Idar-20	..	..	77
Bajri, Maize and Wheat	1,696	T(625) W(625)	2,833	136	560	Idar-18	..	..	78
Maize and Wheat	..	T(278) W(278)	253	94	45	Idar-12	..	..	79
Maize and Wheat	..	T(63) W(63)	1,300	..	197	Idar-19	..	..	80
Maize and Wheat	..	T(699) W(699)	209	218	23	Idar-6	..	..	81
Maize and Wheat	..	T(606) W(606)	153	103	296	Idar-4	..	..	82
Maize and Wheat	..	T(273) W(273)	131	13	99	Idar-6	..	..	83
Maize and Wheat	..	T(55) W(55)	159	9	40	Idar-5	..	..	84
Maize and Wheat	..	T(154) W(154)	103	251	15	Idar-1	..	..	85
Maize and Wheat	..	T(34) W(34)	1,200	93	122	Idar-5	..	..	86
Bajri, Maize and Wheat	..	T(82) W(82)	314	103	47	Idar-7	..	..	87
Bajri, Maize and Wheat	..	T(390) W(390)	2,030	96	297	Idar-11	..	..	88
Bajri and Maize	..	T(50) W(50)	536	69	8	Idar-16	..	..	89
Bajri, Maize and Wheat	..	T(375) W(375)	842	191	160	Idar-12	..	..	90
Bajri, Maize and Wheat	506	T(200) W(200)	254	88	79	Idar-14	..	..	91
Bajri, Maize and Wheat	765	T(54) W(54)	304	10	42	Idar-14	..	..	92
Bajri and Maize	..	T(859) W(859)	1,801	544	906	Idar-36	..	..	93
Bajri, Maize and Wheat	..	T(60) W(60)	581	14	306	Idar-32	..	..	94

TALUKA : IDAR **VILLAGE**

Amenities and

Location Code No.	Name of village	Total area of the village (in Acres)	Amenities available within the village					
			Educational	Medical	Power supply	Drinking water	Communications	Post and Telegraph
1	2	3	4	5	6	7	8	9
95	Kamalpur	976	Pr.S	..	..	W,Tk	FS,KR	..
96	Ravol	1,494	Pr.S	D	..	W,Tk	KR	PO
97	Kalyanpura	455	Pr.S	..	..	W,Tk	FS,KR	..
98	Movatpura	337	Pr.S	..	..	W,Tk	FS,KR	..
99	Gulabpura	339	Pr.S,Sec.S	..	..	W,Tk	FS,KR	PO
100	Acharal	551	..	..	..	W	FS,KR	..
101	Pratappura	753	Pr.S	..	..	W	FS,KR	..
102	Ranasan	972	Pr.S	..	..	W	WY,KR	PO
103	Umedpura	1,448	Pr.S	..	..	W,Tk	WY,KR	PO
104	Sarangpur	1,065	..	..	..	W,Tk	WY,KR	..
105	Javanpura	269	Pr.S	..	E	W	WY,PR,T	Phone
106	Kuski	814	Pr.S	..	..	W	FS,PR	PO
107	Lalpur	1,597	Pr.S	..	..	W,Tk,R	FS,PR	..
108	Badoli	1,960	Pr.S,Sec.S,IS,OS	FC	E	W,R	FS,PR,KR	PTO,Phone
109	Kanpur	1,071	Pr.S	..	E(Ag)	W,Tk,R	FS,PR,KR	PO
110	Zinzava	718	Pr.S	..	..	W,R	PR	PO
111	Nava	605	Pr.S	..	E	W,R	FS,PR	PO
112	Vasai	4,162	Pr.S,Sec.S	D	E	W	WY,PR,KR	PO
113	Revas	889	Pr.S,Sec.S	D	E	W,R	WY,PR	PO
114	Tasia	271	..	..	..	W,R	FS,PR,KR	..
115	Budhiya	540	Pr.S	..	E(Ag)	W,R	FS,PR,KR	..
116	Savgadh	1,232	Pr.S	..	..	W	KR	..
117	Sadatpura	565	Pr.S	..	E(Ag)	W	WY,PR,T	..
118	Surpur	815	Pr.S	..	E(Ag)	W,Tk	WY,KR	..
119	Barvav	1,138	Pr.S	..	..	W,Tk	FS,KR	PO
120	Ratanpur	1,713	Pr.S	..	..	W,Tk	WY,KR	PO
121	Haripura	298	Pr.S	..	..	W	KR	PO
122	Khaski	621	Pr.S	..	..	W	FS,KR	..
123	Lei	1,065	Pr.S	..	..	W,Tk	FS,KR	PO

DIRECTORY

Land Use

Staple Food	Land use (i. e., area under different types of land use in acres rounded to the nearest unit)					Nearest town & distance in Kilometre	Day or Days of the market/ Hat if any, held in the village	Remarks including any place of religious, historical or archaeological interest	Location Code No.
	Forest	Irrigated	Un-irrigated	Culturable waste	Area not available for cultivation				
10	11	12	13	14	15	16	17	18	1
Bajri and Wheat	..	T(152) W(152)	669	127	27	Idar–25	..	..	95
Bajri, Maize and Wheat	..	T(137) W(137)	955	165	236	Idar–25	..	..	96
Bajri, Maize and Wheat	..	T(57) W(57)	283	26	88	Idar–23	..	..	97
Bajri, Maize and Wheat	..	T(100) W(100)	205	9	23	Idar–14	..	..	98
Bajri, Maize and Wheat	..	T(115) W(115)	141	65	18	Idar–14	..	..	99
Bajri, Maize and Wheat	123	T(50) W(50)	279	24	74	Idar–14	..	..	100
Maize and Wheat	..	T(277) W(277)	329	52	94	Idar–12	..	..	101
Bajri, Maize and Rice	..	T(281) W(281)	511	106	74	Idar–19	..	..	102
Bajri, Maize Wheat and Rice	..	T(276) W(276)	845	262	65	Idar–12	..	..	103
Bajri and Maize	..	T(91) TW(91)	558	28	388	Idar–3	..	..	104
Maize and Wheat	..	T(26) W(26)	162	65	16	Idar–1	..	..	105
Maize and Wheat	..	T(474) W(474)	45	190	105	Idar–1	..	..	106
Bajri, Maize, Wheat and Rice	..	T(698) W(698)	299	541	60	Idar–4	..	..	107
Maize and Wheat	..	T(1,058) W(1,058)	458	116	329	Idar–7	..	..	108
Maize and Wheat	..	T(558) W(558)	325	114	74	Idar–15	..	..	109
Bajri, Maize and Wheat	..	T(502) W(502)	99	60	57	Idar–18	..	..	110
Bajri, Maize and Wheat	..	T(331) W(331)	170	27	76	Idar–15	—	..	111
Maize and Wheat	..	T(842) W(842)	1,313	426	1,581	Idar–14	..	..	112
Bajri, Maize and Wheat	..	T(592) W(592)	193	25	79	Idar–15	..	..	113
Maize and Wheat	..	T(99) W(99)	113	20	38	Idar–12	..	..	114
Maize and Wheat	..	T(205) W(205)	186	..	150	Idar–6	..	..	115
Bajri, Maize and Wheat	—	T(306) W(305)	563	239	104	Idar–4	..	..	116
Maize and Wheat	..	T(85) W(85)	388	87	6	Idar–2	..	..	117
Bajri, Maize, Wheat and Rice	..	T(89) W(89)	598	122	5	Idar–3	..	..	118
Bajri, Maize, Wheat and Rice	..	T(314) W(314)	524	274	27	Idar–3	..	..	119
Bajri, Maize and Wheat	..	T(715) W(715)	753	71	174	Idar–6	..	..	120
Bajri, Maize and Wheat	..	T(115) W(115)	139	27	17	Idar–25	..	..	121
Bajri, Maize and Wheat	..	T(181) W(181)	337	66	37	Idar–25	..	..	122
Maize and Wheat	..	T(405) W(405)	500	38	122	Idar–12	..	..	123

TALUKA : IDAR **VILLAGE**

Amenities and

Location Code No.	Name of village	Total area of the village (in Acres)	Amenities available within the village					
			Educational	Medical	Power supply	Drinking water	Communica-tions	Post and Telegraph
1	2	3	4	5	6	7	8	9
124	Samlapur	925	Pr.S	..	..	W,Tk	FS,KR	..
125	Oda	2,183	Pr.S	..	..	W,Tk	FS,KR	PO
126	Badarpura	366	Pr.S	..	..	W,Tk	FS,KR	..
127	Finchod	1,957	Pr.S,Sec.S	..	..	T,W	FS,KR	PO
128	Khodam	1,069	Pr.S	..	..	W	FS,KR	..
129	Falasan	1,708	Pr.S	..	E	W,R	FS,KR	PO
130	Sudrasana	681	Pr.S	..	..	W,R	FS,KR	..
131	Sardarpur	389	..	..	..	W	KR	..
132	Jalia	701	Pr.S	..	..	W	FS,KR	..
133	Sahebpura	458	Pr.S	..	..	W	FS,KR	PO
134	Budheli	1,427	Pr.S	..	..	W,Tk	FS,KR	..
135	Masal	1,620	Pr.S	..	E	T,W,Tk	WY,KR	Phone
136	Maniyor	2,469	Pr.S	..	E(Ag)	W,Tk	FS,PR,KR,T	PO
137	Sapawada	1,552	Pr.S	..	E(Ag)	W,Tk	WY,PR	..
138	Laloda	2,105	Pr.S	..	E	W,Tk	FS,KR	PO, Phone
139	Vansdol	1,170	..	..	E(Ag)	W,R	WY,KR	..
140	Ganthiyol	1,828	Pr.S	D	..	W,Tk,R	FS,KR	PO
141	Kuvava	1,152	Pr.S	..	..	W,O	FS,KR	..
142	Mesan	1,803	Pr.S	D	..	T,W,Tk	FS,KR	PO
143	Rampur (Brahmpuri)	483	Pr.S	..	..	W	KR	..
144	Itadi	499	..	..	..	W	WY,KR	PO
145	Hathol	729	Pr.S	..	..	W,R	FS,KR	..
146	Narsipura	662	Pr.S	..	E	W	WY,KR	..
147	Kukadia	1,895	Pr.S,Sec.S	M	E(Ag)	W,R	WY,KR	PO
148	Sherpur	1,595	Pr.S	..	..	W	FS,KR	..
149	Ganeshpura	598	Pr.S	..	E(Ag)	W	PR,KR	..
150	Netramali	3,045	Pr.S,Sec.S	..	E(Ag)	T,W,Tk	WY,PR, KR	PO

DIRECTORY

Land Use

Staple Food	Land use (i. e., area under different types of land use in acres rounded to the nearest unit)					Nearest town & distance in Kilometre	Day or Days of the market/ Hat if any, held in the village	Remarks including any place of religious, historical or archaeological interest	Location Code No.
	Forest	Irrigated	Un-irrigated	Culturable waste	Area not available for cultivation				
10	11	12	13	14	15	16	17	18	1
Maize and Wheat	..	T(327) W(327)	437	66	95	Idar-12	..	..	124
Bajri, Maize and Wheat	..	T(530) W(530)	1,308	158	187	Idar-24	..	..	125
Bajri, Maize and Wheat	..	T(25) W(25)	273	59	9	Idar-14	..	..	126
Bajri, Jowar and Wheat	..	T(150) W(150)	1,439	313	55	Idar-18	..	..	127
Bajri, Maize and Wheat	..	T(80) W(80)	821	118	50	Idar-27	..	..	128
Bajri, Maize and Wheat	..	T(72) W(72)	1,251	23	362	Idar-32	..	..	129
Bajri, Maize and Wheat	..	T(45) W(45)	577	..	58	Idar-28	..	..	130
Bajri, Maize and Wheat	..	T(55) W(55)	257	14	63	Idar-27	..	..	131
Bajri, Jowar, Maize and Wheat	..	T(457) W(457)	55	123	67	Idar-18	..	..	132
Bajri, Jowar, Maize and Wheat	..	T(256) W(256)	143	40	19	Idar-17	..	..	133
Bajri, Maize and Wheat	..	T(405) W(405)	838	178	7	Idar-26	..	..	134
Bajri, Maize and Wheat	..	T(348) W(348)	1,141	6	124	Idar-6	..	..	135
Bajri, Jowar, Maize and Wheat	..	T(895) W(895)	1,238	195	141	Idar-7	..	..	136
Maize and Wheat	..	T(154) W(154)	1,146	180	72	Idar-2	..	..	137
Bajri, Maize and Wheat	..	T(422) W(422)	1,263	331	90	Idar-3	..	..	138
Bajri, Jowar, Maize and Wheat	..	T(525) W(525)	510	83	53	Idar-4	..	..	139
Maize and Wheat	..	T(975) W(975)	431	261	161	Idar-15	..	..	140
Bajri, Maize and Wheat	..	T(308) W(308)	665	122	57	Idar-16	..	..	141
Bajri, Maize and Wheat	..	T(732) W(732)	411	531	128	Idar-16	On Second Saturday of Bhadrapad. Name of the bazar is Jhala Bazar.	..	142
Bajri, Maize and Wheat	..	.. ..	383	87	13	Idar-12	..	..	143
Bajri, Maize and Wheat	..	T(156) W(156)	229	29	86	Idar-15	..	..	144
Bajri, Maize and Wheat	..	T(316) W(316)	319	42	52	Idar-16	..	..	145
Bajri, Maize and Wheat	..	T(261) W(261)	363	9	29	Idar-12	..	..	146
Bajri, Jowar, Maize and Wheat	..	T(813) W(813)	701	143	239	Idar-8	..	..	147
Maize and Wheat	..	T(486) W(486)	839	93	177	Idar-8	..	..	148
Maize and Wheat	..	T(75) W(75)	453	26	44	Idar-15	..	..	149
Maize and Wheat	..	T(378) W(378)	2,364	264	39	Idar-6	..	..	150

Location Code No.	Name of village	Total area of the village (in Acres)	Amenities available within the village					
			Educational	Medical	Power supply	Drinking water	Communications	Post and Telegraph
1	2	3	4	5	6	7	8	9
151	Nana Kotda	1,392	Pr.S	..	E(Ag)	W	FS,KR,T	PO
152	Virpur	2,651	Pr.S,Sec.S	HC	E(Ag)	T,W,Tk	FS,KR,T	PO
153	Umedgadh	1,879	Pr.S,Sec.S	..	E	T,W,Tk,RO	FS,KR	PO, Phone
154	Jashvantgadh	4,004	Pr.S,Sec.S	M,HC, D,FC	..	T,W,Tk	FS,KR	PO
155	Chhapi	1,422	Pr.S	..	..	W,Tk	FS,KR	..
156	Sundarpur	1,301	Pr.S	..	..	W	FS,KR	..
157	Madhava	521	Pr.S	..	..	W,R	FS,KR	..
158	Gadha	1,258	Pr.S	..	..	W,R	FS,KR	PO
159	Kabso	1,120	Pr.S	..	..	W	FS,KR	PO
160	Manpur	1,072	Pr.S	..	..	W	FS,KR	..
161	Kamboya	457	..	..	..	W	FS,KR	..
162	Kesharpura	728	Pr.S	..	..	W,O	FS,KR	PO
163	Bolundra	1,288	Pr.S	..	..	W,Tk	FS,KR	PO
164	Jethipura	313	Pr.S	..	..	T	FS,KR	..
165	Rudardi	1,345	Pr.S	..	..	W,Tk,R	KR,T	PO
166	Bhuvel	506	Pr.S	..	..	W	PR,KR	..
167	Daramli	1,129	Pr.S,Sec.S	..	..	W,Tk	WY,PR,KR	PO, Phone
168	Bhadresar	2,685	Pr.S,Sec.S	D	E(Ag)	W,Tk,R	FS,KR	PO
169	Ankala	1,211	Pr.S	..	..	W	KR	PO
170	Chitroda	2,500	Pr.S(2),Sec.S,OS	D,FC	E	W,Tk,R	FS,KR	PO
171	Poshina	3,025	Pr.S	D	E	W,Tk	FS,KR	PO
172	Champa	795	Pr.S	..	..	W,O	KR	..
173	Vantada	586	..	..	..	W	WY,KR	..
174	Bolundra	1,807	Pr.S	..	..	W,Tk	FS,KR	PO
175	Ruvach	1,119	Pr.S	..	..	W,Tk	FS,KR	..

DIRECTORY

Land Use

Staple Food	Land use (i.e., area under different types of land use in acres rounded to the nearest unit)					Nearest town & distance in Kilometre	Day or Days of the market/ Hat if any, held in the village	Remarks including any place of religious, historical or archaeological interest	Location Code No.
	Forest	Irrigated	Un-irrigated	Culturable waste	Area not available for cultivation				
10	11	12	13	14	15	16	17	18	1
Bajri, Jowar, Maize and Wheat	..	T(486) W(486)	701	51	155	Idar-7	..	..	151
Maize, Wheat and Rice	..	T(990) W(990)	1,339	120	202	Idar-12	..	Religious	152
Bajri, Jowar, Maize and Wheat	..	T(619) W(619)	1,022	55	182	Idar-6	..	..	153
Bajri, Maize and Wheat	..	T(615) W(615)	2,823	358	208	Idar-18	..	..	154
Bajri, Jowar, Maize and Wheat	..	T(242) W(242)	896	121	163	Idar-14	..	..	155
Bajri, Maize and Wheat	..	T(90) W(90)	921	88	201	Idar-28	..	..	156
Bajri, Maize and Wheat	..	T(42) W(42)	300	124	54	Idar-18	..	..	157
Bajri and Wheat	..	T(77) W(77)	870	40	271	Idar-25	..	..	158
Bajri and Wheat	..	T(62) W(62)	745	179	134	Idar-28	..	..	159
Bajri, Jowar, Wheat and Rice	..	T(73) W(73)	915	..	84	Idar-20	..	..	160
Bajri, Jowar and Wheat	..	T(23) W(23)	399	6	29	Idar-20	..	..	161
Bajri, Maize, Wheat and Rice	..	T(56) W(56)	608	..	64	Idar-15	..	..	162
Bajri, Jowar, Maize, Wheat and Rice	..	T(192) W(192)	960	27	110	Idar-19	..	..	163
Bajri, Jowar, Maize, Wheat and Rice	..	T(20) W(20)	264	..	28	Idar-19	..	..	164
Bajri, Maize, Wheat and Rice	..	T(229) W(229)	815	98	203	Idar-12	..	..	165
Bajri, Maize, Wheat and Rice	..	T(82) W(82)	363	22	39	Idar-16	..	..	166
Maize and Wheat	..	T(126) W(126)	912	10	82	Idar-8	..	..	167
Bajri, Maize and Wheat	..	T(889) W(889)	1,125	310	361	Idar-18	..	..	168
Bajri, Maize and Wheat	..	T(479) W(479)	515	126	92	Idar-16	..	..	169
Bajri, Maize, Wheat and Rice	..	T(808) W(808)	1,123	345	225	Idar-15	..	..	170
Bajri, Maize and Wheat	..	T(591) W(521) TK(70)	1,092	1,210	132	Idar-19	..	..	171
Bajri, Jowar, Maize and Wheat	223	T(85) W(85)	344	29	115	Idar-24	..	..	172
Bajri, Maize and Wheat	367	T(89) W(89)	81	30	18	Idar-25	..	..	173
Bajri, Maize and Wheat	715	T(289) W(289)	685	43	75	Idar-22	..	..	174
Bajri, Jowar, Maize and Wheat	143	T(349) W(349)	423	106	99	Idar-22	..	..	175

TALUKA IDAR **VILLAGE**

Amenities and

Location Code No.	Name of village	Total area of the village (in Acres)	Amenities available within the village					
			Educational	Medical	Power supply	Drinking water	Communications	Post and Telegraph
1	2	3	4	5	6	7	8	9
176	Punjpur	357	..	..	..	W	FS,KR	..
177	Dungari	1,348	Pr.S	..	..	T,W,Tk	FS,KR	PO
178	Chadasana	486	Pr.S	..	..	W,Tk	KR,T	PO
179	Nani Vadol	666	..	..	..	W	KR	..
180	Jadar	2,629	Pr.S(3),Sec.S	H,M, FC	E	T,W,Tk,R	WY,KR,T	PTO, Phone
181	Aroda	4,488	Pr.S,Sec.S	..	E(Ag)	W,Tk	WY,KR	PO, Phone
182	Santol	1,080	Pr.S	..	..	W	FS,KR	..
183	Chitrodi	825	Pr.S	..	..	W	FS,KR	PO
184	Bhavnagar	297	Pr.S	..	..	W,R	FS,KR	..
185	Ekalara	2,986	Pr.S,Sec.S	..	..	T,W,Tk,R	WY,KR	PO
186	Arsodia	1,699	Pr.S	..	..	W,R	FS,KR	PO
187	Singa	997	Pr.S	..	..	T,W,Tk	FS,KR	PO
188	Kishorgadh	1,197	Pr.S,OS	..	..	W	FS,KR	..
189	Davad	3,671	Pr.S,Sec.S	D,FC	..	W,Tk	WY,KR	PTO
190	Vasna	613	Pr.S	..	..	W	KR	..
191	Lalpur	692	Pr.S	..	..	T,W,Tk	WY,KR	..
192	Moti Vadol	838	Pr.S	..	..	W,Tk	KR	..
193	Mangadh	693	Pr.S	..	..	W,Tk	KR,T	..
194	Hinglaj	468	Pr.S	..	..	T,W,Tk	WY,PR	..
195	Bhetali	479	Pr.S	..	..	W	WY,PR	PO
196	Himatpur	873	Pr.S	..	..	W,Tk	WY,PR	PO
197	Kapoda	1,345	Pr.S	D	..	T,W,O	FS,PR	PO
198	Isarvada	1,466	Pr.S	..	..	W,Tk	FS,KR	..
199	Pratapgadh	2,250	Pr.S,Sec.S	D	..	W,Tk,R,O	FS,KR	PO
200	Dharapur	652	Pr.S	..	..	W	FS,KR	..
201	Mota Kotda	3,571	Pr.S	FC	..	W,Tk,T	FS,KR	PO
	Total	**276,514**	**Pr.S(177), Sec.S(24), IS(1), TR,S(1), OS,(7)**	**H(2), E(19), M(5). E(Ag)(23), HC(3), D(17), FC(11)**		**T(22), W(195), Tk(105), R(48), O(11)**	**WY(41), FS(140), PR(35), KR(183), T(15)**	**PO(82), PTO(5), Phone(11)**

DIRECTORY

Land Use

Staple Food	Land use (i. e., area under different types of land use in acres rounded to the nearest unit)					Nearest town & distance in Kilometre	Day or Days of the market/ Hat if any, held in the village	Remarks including any place religious, historical or archaeological interest	Location Code No.
	Forest	Irrigated	Un-irrigated	Culturable waste	Area not available for cultivation				
10	11	12	13	14	15	16	17	18	1
Bajri, Maize and Wheat	..	T(45) W(45)	184	86	41	Idar-16	..	..	176
Maize and Wheat	..	T(52) W(52)	1,080	71	146	Idar-19	..	..	177
Bajri, Maize, Wheat and Rice	..	T(140) W(140)	235	11	99	Idar-11	..	..	178
Bajri, Maize, Wheat and Rice	..	T(114) W(114)	473	13	67	Idar-10	..	..	179
Bajri, Maize, Wheat and Rice	..	T(1,064) W(1,064)	1,116	6	442	Himatnagar-18	On Second Monday of Bhadrapad	..	180
Bajri, Jowar, Maize, Wheat and Rice	..	T(609) W(609)	3,508	79	292	Idar-20	..	..	181
Bajri, Jowar and Wheat	..	T(230) W(230)	667	..	182	Idar-20	..	..	182
Bajri and Maize	..	T(27) W(27)	654	16	128	Idar-25	..	..	183
Bajri, Maize and Wheat	..	T(36) W(36)	119	74	67	Idar-28	..	..	184
Bajri, Maize and Wheat	..	T(154) W(154)	1,899	292	642	Idar-30	..	..	185
Bajri, Maize and Wheat	..	T(24) W(24)	956	255	465	Idar-18	..	..	186
Bajri and Wheat	..	T(19) W(19)	724	31	223	Idar-25	..	..	187
Bajri, Jowar, Maize and Wheat	..	T(123) W(123)	968	..	107	Idar-20	..	..	188
Bajri and Wheat	..	T(242) W(242)	2,788	451	190	Idar-28	..	..	189
Bajri, Jowar and Maize	..	T(24) W(24)	383	57	150	Idar-20	..	..	190
Bajri, Jowar and Maize	..	T(32) W(32)	538	87	35	Idar-26	..	..	191
Bajri, Maize, Wheat and Rice	..	T(19) W(19)	691	8	120	Idar-11	..	..	192
Bajri, Maize, Wheat and Rice	..	T(33) W(33)	561	4	95	Idar-15	..	..	193
Maize and Wheat	..	T(274) W(274)	111	5	78	Idar-15	..	..	194
Maize and Wheat	..	T(282) W(282)	141	26	29	Idar-18	..	..	195
Maize and Wheat	..	T(545) W(545)	222	25	81	Himatnagar-15	..	..	196
Maize and Wheat	..	T(500) W(500)	233	68	545	Idar-16	..	..	197
Maize and Wheat	..	T(16) W(16)	1,162	47	240	Idar-22	..	..	198
Bajri, Jowar, Maize and Wheat	..	T(268) W(268)	1,487	407	88	Idar-20	..	..	199
Bajri, Maize and Wheat	..	T(85) W(85)	422	45	100	Idar-25	..	..	200
Bajri, Maize and Wheat	1,640	T(743) W(743)	1,014	125	50	Idar 20	..	..	201
	10,139	**61,689**	**148,271**	**25,413**	**30,995**				

Note :—

The figures in the last line indicate Taluka totals. The figures in brackets in this line under Col. 4 indicate the number of primary, secondary and other schools. The figures in brackets under Cols. 5 to 9 indicate the number of villages having those particular amenities.

The area figures shown in Col. 3 may not tally with the total of Cols 11 to 15 in some cases due to rounding.

TALUKA
KHED BRAHMA

Location Code No.	Name of village	Total area of the village (in Acres)	Amenities available within the village					
			Educational	Medical	Power supply	Drinking water	Communications	Post and Telegraph
1	2	3	4	5	6	7	8	9
1	Mamana Pipala	2,472	Pr.S	..	..	W	FS,PR,T	..
2	Chhatrang	1,394	..	..	..	W	PR	..
3	Paliyabiya	2,167	..	..	...	W	KR	..
4	Anjani	1,080	Pr.S	...	..	W	KR	..
5	Kalikankar	3,170	Pr.S	..	..	W	FS,KR	..
6	Zinznat	1,462	Pr.S	..	..	W	KR	..
7	Kalchhawad	1,264	..	..	..	W	KR	..
8	Kathia	403	..	..	..	W	KR	..
9	Ajavas	2,384	Pr.S	..	..	W,R	KR	PO
10	Bedi	3,194	..	..	..	W	FS,PR	...
11	Bahara	3,065	..	..	..	W	FS,PR	..
12	Chandrana	4,379	Pr.S	..	..	W,R	FS,PR,KR	..
13	Salera	1,109	Pr.S	..	..	W,Tk	KR	..
14	Valsadi	1,532	Pr.S	..	..	W	KR,T	..
15	Gundikhan	446	..	...	..	W	KR,T	..
16	Poshina (Raktanpur)	1,244	Pr.S,Sec.S,OS	HC,FC	..	T,W,R	WY,PR,KR	PO
17	Koland	781	Pr.S	..	..	W	PR	..
18	Koland Talav	370	...	...	...	W,Tk	PR	..
19	Peta Chhapra (Poshina)	1,620	...	..	..	W	KR	...
20	Songadh	1,761	..	..	..	W	PR	PO
21	Lakhiya	1,098	Pr.S	...	..	W	KR	...
22	Ambamahuda	693	Pr.S	..	..	W	PR	...
23	Kajavas	549	Pr.S	..	..	W,R	WY,PR	..
24	Khandhora	870	..	..	..	W,R	KR	...
25	Pipaliya	2,427	Pr.S	..	..	W	PR,KR	..
26	Dantiya	1,425	..	..	..	W	KR	..
27	Ambasar	491	Pr.S	...	..	W	KR	..
28	Umbarva	608	Pr.S	...	..	W	KR	..
29	Sembalia (Poshina)	1,485	Pr.S	...	...	W,R	KR	..
30	Gandhisan	641	...	...	..	W,R	KR	...

DIRECTORY

Land Use

Staple Food	Land use (i. e., area under different types of land use in acres rounded to the nearest unit)					Nearest town & distance in Kilometre	Day or Days of the market/ Hat if any held in the village	Remarks including any place of religious, historical or archaeological interest	Location Code No.
	Forest	Irrigated	Un-irrigated	Culturable waste	Area not available for cultivation				
10	11	12	13	14	15	16	17	18	1
Jowar, Maize, Wheat and Rice	2,306	T(6) O(6)	119	..	41	Khed Brahma-64	..	..	1
Jowar and Maize	1,285	..	92	9	8	Khed Brahma-61	..	..	2
Jowar and Maize	1,649	..	96	31	390	Khed Brahma-42	..	..	3
Maize and Wheat	627	T(41) W(41)	217	24	171	Khed Brahma-62	..	..	4
Maize and Wheat	2,262	T(74) W(74)	574	9	251	Khed Brahma-62	..	..	5
Maize and Wheat	936	T(28) W(28)	272	24	201	Khed Brahma-62	..	..	6
Maize and Wheat	821	T(38) W(38)	313	8	84	Khed Brahma 62	..	..	7
Jowar, Maize and Wheat	148	T(11) W(11)	139	11	94	Khed Brahma-54	..	..	8
Jowar, Maize and Rice	1,365	T(24) C(9) W(5) O(10)	605	8	381	Khed Brahma-57	..	..	9
Jowar, Maize and Rice	3,026	T(12) C(5) W(7)	118	34	4	Khed Brahma-51	..	..	10
Maize, Wheat and Rice	2,750	T(10) W(10)	193	48	63	Khed Brahma-38	..	..	11
Jowar, Maize and Wheat	2,650	T(113) W(71) O(42)	963	77	576	Khed Brahma-53	..	..	12
Jowar, Maize and Wheat	629	T(49) W(49)	356	11	64	Khed Brahma-40	..	..	13
Jowar, Maize and Wheat	1,110	T(60) W(60)	293	63	6	Khed Brahma-56	..	..	14
Jowar, Maize and Wheat	298	T(15) W(15)	109	9	16	Khed Brahma-48	..	..	15
Maize and Wheat	..	T(105) W(105)	694	219	226	Khed Brahma-48	..	..	16
Jowar, Maize, Wheat and Rice	493	T(115) Tk(115)	135	31	7	Khed Brahma-51	..	..	17
Jowar, Maize and Rice	263	T(15) W(3) O(12)	55	17	21	Khed Brahma-52	..	..	18
Maize and Wheat	1,438	T(10) W(10)	152	11	8	Khed Brahma-50	..	..	19
Jowar, Maize and Wheat	1,472	T(18) W(18)	168	47	57	Khed Brahma-40	..	..	20
Jowar, Maize and Wheat	891	T(22) W(22)	160	5	20	Khed Brahma-42	..	..	21
Jowar, Maize and Wheat	319	T(26) W(26)	245	7	94	Khed Brahma-42	..	..	22
Jowar, Maize and Wheat	..	T(43) W(43)	313	25	169	Khed Brahma-42	..	..	23
Jowar and Maize	359	T(57) W(57)	365	2	87	Khed Brahma-42	..	..	24
Jowar, Maize and Wheat	1,579	T(163) W(163)	509	72	104	Khed Brahma-48	..	..	25
Jowar and Maize	829	T(88) W(88)	354	19	133	Khed Brahma-47	..	..	26
Jowar and Maize	284	T(18) W(18)	162	17	11	Khed Brahma-47	..	..	27
Jowar and Maize	258	T(13) W(13)	298	14	26	Khed Brahma-47	..	..	28
Jowar and Maize	550	T(11) W(11)	700	10	214	Khed Brahma-50	..	..	29
Jowar and Maize	..	T(14) W(14)	127	111	389	Khed Brahma-53	..	..	30

Location Code No.	Name of village	Total area of the village (in Acres)	Amenities available within the village					
			Educational	Medical	Power supply	Drinking water	Communications	Post and Telegraph
1	2	3	4	5	6	7	8	9
31	Kotda	2,965	Pr.S	..	..	W,R	FS,KR	PO
32	Jotasan	1,307	..	..	..	R	FS,KR	..
33	Kukadi	379	..	..	..	R	FS,KR	..
34	Gunbhankhari	778	OS	..	..	W,R	FS,KR	..
35	Delwada (Kharoj)	768	Pr.S,OS	HC,FC	..	W,R	FS,KR	PO
36	Chhochar	1,812	Pr.S	..	..	W,R	FS,KR	..
37	Ganchhali	1,427	..	..	..	R	KR	..
38	Padapat	2,027	Pr.S	..	..	W	PR	..
39	Dantral	4,897	Pr.S	..	..	W,R	WY,PR,KR	PO
40	Ganva	3,188	Pr.S	..	..	W,Tk	KR	PTO
41	Ganer	1,916	Pr.S	..	..	W,R	FS,KR	..
42	Matarwada	1,525	Pr.S	..	..	W,R	KR	..
43	Vinchhi	1,886	Pr.S	..	..	W,Tk,R	FS,KR	..
44	Tadhivedi	895	Pr.S	..	..	W	KR	..
45	Mathasara	987	..	..	..	W	KR	..
46	Demti	6,041	Pr.S	..	..	W,R	FS,KR	PO
47	Choliya	1,159	Pr.S	..	..	W,R	FS,KR	..
48	Golwada	861	Pr.S	..	..	W,R	FS,KR	PO
49	Dotad	1,396	Pr.S	..	..	W,R	KR	..
50	Kharaniya	299	..	..	..	W,R,O	KR	..
51	Lambadiya	375	Pr.S	FC	..	W,R	FS,KR	PO
52	Mithivedi	574	Pr.S	..	..	W,Tk,O	KR	..
53	Malvas	892	Pr.S	..	..	W,O	KR	..
54	Movatpura	399	..	..	..	W	KR	..
55	Nada	1,320	Pr.S	..	..	W	KR	..
56	Polapan	1,337	Pr.S	..	..	W	KR	..
57	Tembada	850	Pr.S	..	..	W,R	FS,KR	PO
58	Tembdi	463	..	..	..	W,R	WY,KR	..
59	Mahudi	515	..	..	..	W,R	KR	..
60	Nava Mota	973	Pr.S	..	..	W,Tk,R	FS,PR,KR	..
61	Umbora	941	..	..	..	W	KR	..
62	Dedka	1,357	Pr.S	..	..	W	KR	..
63	Mithibili	2,817	..	..	..	W	KR	..

DIRECTORY

Land Use

Staple Food	Land use (i.e., area under different types of land use in acres rounded to the nearest unit)					Nearest town & distance in Kilometre	Day or Days of the market/ Hat if any, held in the village	Remarks including any place of religious, historical or archaeological interest	Location Code No.
	Forest	Irrigated	Un-Irrigated	Culturable waste	Area not available for cultivation				
10	11	12	13	14	15	16	17	18	1
Jowar and Maize	962	T(51) W(51)	1,502	158	292	Khed Brahma-40	..	..	31
Jowar, Maize and Wheat	602	T(7) W(7)	455	92	152	Khed Brahma-32	..	..	32
Jowar and Maize	..	T(1) W(1)	161	4	212	Khed Brahma-35	..	..	33
Jowar and Maize	204	T(24) W(24)	286	36	228	Khed Brahma-47	..	..	34
Maize, Wheat and Rice	..	T(123) W(123)	234	121	291	Khed Brahma-45	..	..	35
Jowar and Maize	937	T(144) W(144)	641	30	60	Khed Brahma-43	..	..	36
Jowar and Maize	887	T(34) W(34)	387	9	110	Khed Brahma-42	..	..	37
Jowar, Maize and Wheat	1,693	T(32) W(32)	219	31	51	Khed Brahma-42	..	..	38
Maize and Wheat	..	T(127) W(127)	1,296	445	3,029	Khad Brahma-35	..	..	39
Jowar, Maize and Wheat	1,575	T(238) W(238)	1,020	41	314	Khed Brahma-35	..	..	40
Jowar and Maize	555	T(4) W(4)	1,036	6	315	Khed Brahma-40	..	..	41
Jowar and Maize	554	T(142) W(142)	553	46	230	Khed Brahma-47	..	..	42
Jowar and Maize	1,405	T(29) W(29)	420	14	17	Khed Brahma-40	..	..	43
Jowar and Maize	..	T(9) W(9)	375	3	508	Khed Brahma-40	..	..	44
Jowar and Maize	..	T(1) W(1)	426	29	530	Khed Brahma-32	..	..	45
Jowar and Maize	4,137	T(12) W(12)	1,438	12	441	Khed Brahma-30	..	..	46
Jowar and Maize	611	T(9) W(9)	413	32	94	Khed Brahma-32	..	..	47
Jowar and Maize	352	T(2) W(2)	348	15	145	Khed Brahma-33	..	..	48
Jowar and Maize	..	T(60) W(60)	1,098	17	221	Khed Brahma-35	..	..	49
Jowar and Maize	118	..	136	16	28	Khed Brahma-33	..	..	50
Maize, Wheat and Rice	..	T(18) W(18)	207	77	73	Khed Brahma-34	..	..	51
Jowar and Maize	401	T(18) W(18)	120	8	27	Khed Brahma-30	..	..	52
Jowar and Maize	611	T(50) W(50)	198	..	32	Khed Brahma-29	..	..	53
Jowar and Maize	231	T(29) W(29)	127	6	7	Khed Brahma-34	..	..	54
Jowar and Maize	866	T(29) W(29)	343	13	69	Khed Brahma-25	..	..	55
Jowar and Maize	1,107	T(29) W(19) O(10)	153	14	34	Khed Brahma-25	..	..	56
Jowar and Maize	280	T(8) W(8)	459	2	101	Khed Brahma-26	..	..	57
Jowar, Maize and Wheat	..	T(6) W(6)	254	22	182	Khed Brahma-28	..	..	38
Jowar, Maize and Wheat	..	T(3) W(3)	306	22	185	Khed Brahma-26	..	..	59
Jowar, Maize and Wheat	109	T(23) W(23)	551	28	261	Khed Brahma-25	..	..	60
Jowar, Maize and Wheat	571	T(15) W(15)	282	38	36	Khed Brahma-30	..	..	61
Jowar and Maize	1,022	T(16) W(16)	237	22	60	Khed Brahma-32	..	..	62
Jowar, Maize and Wheat	2,436	T(76) W(76)	236	8	60	Khed Brahma-30	..	..	63

TALUKA : KHED BRAHMA **VILLAGE**

Amenities and

Location Code No.	Name of village	Total area of the village (in Acres)	Amenities available within the village					
			Educational	Medical	Power supply	Drinking water	Communica-tions	Post and Telegraph
1	2	3	4	5	6	7	8	9
64	Motabaval	1,339	..	..	..	W	KR	..
65	Bubadiyana Chhapra	525	..	..	..	W	FS,PR	..
66	Kheroj	571	Pr.S,OS	M,HC	..	W,R	WY,PR	PO
67	Changod	909	..	..	..	W,R	WY,PR	..
68	Ratanpur	923	Pr.S	..	..	W,R	PR	..
69	Danmahudi	700	..	..	..	W,Tk,R	WY,PR	..
70	Kathiavachhadiya	1,155	..	..	..	W	WY,PR	..
71	Nanabaval	2,041	Pr.S	..	..	W	KR	..
72	Bharmiya	1,745	Pr.S	..	..	W	PR	..
73	Sembaliya	634	Pr.S	..	..	W,Tk	WY,PR	..
74	Bandiyanu Talav	1,357	Pr.S	..	..	W,Tk	PR	..
75	Pathora	844	..	..	..	W,R	KR	..
76	Patadiya	1,776	Pr.S.	..	..	W	KR	..
77	Hiangatia (Khalsa)	624	Pr.S	..	..	W,R	WY,PR,KR	..
78	Digthali	4,115	Pr.S	..	..	W,R	PR	..
79	Dharoi	2,806	Pr.S	..	..	W	KR	..
80	Khedava	2,833	Pr.S	HC	..	W	FS,KR	PO
81	Bahediya	1,791	Pr.S	..	..	W,Tk	KR	..
82	Zanzava Panai	3,293	Pr.S,OS	..	..	W,R	KR	..
83	Hingatia (Jagiri)	224	..	..	..	W,R	PR,KR	.
84	Matoda	1,906	Pr.S	..	..	W,Tk	PR,KR	PO
85	Panch Mahuda	1,334	Pr.S	..	..	W,R	KR	..
86	Panthal	828	Pr.S	..	..	W,R	KR	..
87	Gadha	1,407	Pr.S	..	..	W,R	FS,KR	..
88	Kalleka	466	..	..	..	W,R	FS,KR	..
89	Agiya	4,888	Pr.S,Sec.S,IS	D,FC	..	W,Tk	WY,PR	PO

DIRECTORY

Land Use

Staple Food	Land use (i.e., area under different types of land use in acres rounded to the nearest unit)					Nearest town & distance in Kilometre	Day or Days of the market/ Hat if any, held in the village	Remarks including any place of religious, historical or archaeological interest	Location Code No.
	Forest	Irrigated	Un-irrigated	Culturable waste	Area not available for cultivation				
10	11	12	13	14	15	16	17	18	1
Jowar, Maize and Wheat	1,022	T(62) W(62)	197	1	57	Khed Brahma-25	..	..	64
Jowar, Maize and Wheat	198	T(4) W(4)	259	4	59	Khed Brahma-25	..	..	65
Maize and Wheat	..	T(2) W(2)	320	29	219	Khed Brahma-23	..	..	66
Jowar, Maize and Wheat	115	T(31) W(31)	517	23	222	Khed Brahma-21	..	..	67
Jowar, Maize and Wheat	80	T(15) W(15)	500	5	322	Khed Brahma-20	..	..	68
Jowar, Maize and Wheat	259	T(9) W(9)	299	3	130	Khed Brahma-24	..	..	69
Jowar, Maize and Wheat	749	T(15) W(15)	249	12	130	Khed Brahma-20	..	..	70
Jowar, Maize and Wheat	1,571	T(68) W(68)	302	5	96	Khed Brahma-22	..	..	71
Jowar, Maize and Wheat	1,281	T(32) W(32)	424	7	1	Khed Brahma-18	..	..	72
Jowar, Maize and Wheat	290	T(42) W(14) Tk(28)	263	2	38	Khed Brahma-16	..	..	73
Jowar, Maize and Wheat	754	T(59) W(51) Tk(8)	348	9	186	Khed Brahma-18	..	..	74
Jowar, Maize and Wheat	587	T(4) W(4)	116	..	137	Khed Brahma-24	..	..	75
Jowar, Maize and Wheat	850	T(47) W(47)	877	..	3	Khed Brahma-20	..	..	76
Jowar and Maize	..	T(16) W(16)	496	5	106	Khed Brahma-15	..	..	77
Jowar, Maize and Wheat	2,686	T(471) W(471)	625	129	204	Khed Brahma-18	..	..	78
Jowar, Maize, Wheat and Kodra	2,273	T(4) W(4)	486	11	31	Khed Brahma-13	..	..	79
Jowar, Maize, Wheat and Kodra	..	T(16) W(16)	1,212	49	1,556	Khed Brahma-13	..	..	80
Jowar, Maize, Wheat and Kodra	..	T(7) W(7)	811	113	861	Khed Brahma-12	..	..	81
Jowar, Maize and Wheat	740	T(635) W(635)	821	1,053	44	Khed Brahma-20	..	..	82
Jowar and Maize	..	T(35) W(35)	147	..	42	Khed Brahma-15	..	..	83
Maize and Wheat	..	T(376) W(131) Tk(245)	1,244	55	232	Khed Brahma-12	..	..	84
Jowar and Maize	..	T(48) W(48)	641	7	638	Khed Brahma-15	..	..	85
Maize and Wheat	..	T(6) W(6)	751	56	15	Khed Brahma-14	..	..	86
Maize, Wheat and Rice	..	T(31) W(31)	688	108	580	Khed Brahma-15	..	..	87
Maize, Wheat and Rice	..	T(1) W(1)	358	23	84	Khed Brahma-13	..	..	88
Maize and Wheat	..	T(207) W(53) Tk(154)	2,480	441	1,761	Khed Brahma-11	..	..	89

Location Code No.	Name of village	Total area of the village (in Acres)	Amenities available within the village					
			Educational	Medical	Power supply	Drinking water	Communica-tions	Post and Telegraph
1	2	3	4	5	6	7	8	9
90	Pipodara Dodivada	672	Pr.S	..	...	W	KR	..
91	Vartol	2,471	Pr.S	..	E(Ag)	T,W,Tk	FS,KR	PO, Phone
92	Bhutiya	238	..	..	..	W	FS,KR	PO
93	Basol	373	Pr.S	..	..	W,R	FS,KR	...
94	Bordi	1,499	Pr.S	..	..	W,R	FS,KR	..
95	Valaran	1,875	Pr.S	..	..	W,Tk	FS,KR	..
96	Padhara	2,468	Pr.S	..	..	W,Tk,R	FS,KR	..
97	Jadi Sembal	3,781	Pr.S	..	...	W,Tk	FS,KR	...
98	Didhiya	1,408	Pr.S	..	..	W	KR	...
99	Nava Nana	244	..	..	..	W	KR	..
100	Sitol	552	Pr.S	..	..	W,Tk	KR	..
101	Chikhala	985	Pr.S	...	..	W,Tk	KR	..
102	Gundel	1,734	Pr.S	..	..	W,Tk	FS,KR	..
103	Unchi Dhanal	3,363	Pr.S	D	...	W,Tk	FS,KR	PO
104	Tuver	292	..	..	..	W,R	KR	..
105	Vikharan	525	..	...	..	W,R	KR	..
106	Dholi	552	..	..	..	R	KR	..
107	Gadhada	1,410	Pr.S	..	..	W,Tk	FS,KR	...
108	Radhivad	2,600	Pr.S	D	...	T,W,Tk	WY,PR,KR	PO
109	Paroya	1,642	Pr.S	..	E(Ag)	W,Tk,R	FS,KR	Phone
110	Rodhara	1,198	Pr.S	..	..	W,Tk,R,O	FS,KR	...
111	Dholivav	800	..	..	..	W,O	KR	...
112	Khergadh	1,681	Pr.S	..	...	W	FS,KR	...
113	Kherivav	445	Pr.S	..	..	W	FS,KR	...
114	Vagheshvari	426	Pr.S	...	..	W	KR	..
115	Derol	1,321	Pr.S	HC,FC	E(Ag)	W,R	FS,KR	PO

DIRECTORY

Land Use

Staple Food	Land use (i. e., area under different types of land use in acres rounded to the nearest unit)					Nearest town & distance in Kilometre	Day or Days of the market/ Hat if any, held in the village	Remarks including any place of religious, historical or archaeological interest	Location Code No.
	Forest	Irrigated	Un-irrigated	Culturable waste	Area not available for cultivation				
10	11	12	13	14	15	16	17	18	1
Jowar and Maize	..	T(33) W(33)	339	5	294	Khed Brahma-14	..	..	90
Jowar, Maize and Wheat	78	T(200) W(100) Tk(100)	1,008	696	489	Khed Brahma-4	..	Temple of Chamunda Devi	91
Jowar, Maize and Wheat	..	T(25) W(25)	153	7	53	Khed Brahma-5	..	..	92
Maize and Wheat	..	T(5) W(5)	277	10	82	Khed Brahma-9	..	..	93
Jowar, Maize, Wheat and Kodra	1,029	T(6) W(6)	436	16	12	Khed Brahma-11	..	..	94
Jowar, Maize, Wheat and Rice	465	T(100) W(100)	481	350	479	Khed Brahma-7	..	Temple of Shitala Devi	95
Jowar, Maize, Wheat and Kodra	1,247	T(385) W(385)	599	89	148	Khed Brahma-18	..	..	96
Maize, Wheat and Rice	..	T(139) W(139)	424	2,708	510	Khed Brahma-16	..	..	97
Maize, Wheat and Rice	..	T(312) W(312)	701	9	385	Khed Brahma-9	..	..	98
Maize and Wheat	..	T(51) W(51)	141	36	16	Khed Brahma-15	..	..	99
Maize, Wheat and Rice	..	T(182) W(82) Tk(100)	201	21	149	Khed Brahma-3	..	..	100
Jowar, Maize, and Wheat	207	T(153) W(53) Tk(100)	436	92	96	Khed Brahma-3	..	..	101
Maize, Wheat and Rice	..	T(41) W(41)	1,411	232	50	Khed Brahma-15	..	..	102
Maize, Wheat and Rice	..	T(126) W(126)	1,798	1,126	313	Khed Brahma-8	..	..	103
Maize and Wheat	..	..	124	51	117	Khed Brahma-16	..	..	104
Maize and Wheat	..	T(3) W(3)	225	86	211	Khed Brahma-16	..	..	105
Maize and Wheat	..	..	135	11	406	Khed Brahma-15	..	..	106
Maize and Wheat	..	T(31) W(31)	1,142	19	218	Khed Brahma-12	..	Religious and historical temple of Shamlaji	107
Maize, Wheat and Rice	..	T(413) W(366) Tk(12) O(35)	1,741	62	384	Khed Brahma-5	..	..	108
Maize and Wheat	..	T(129) W(129)	1,053	315	144	Khed Brahma-4½	..	..	109
Maize and Wheat	..	T(118) W(118)	723	124	232	Khed Brahma-6	..	..	110
Jowar, Maize, Wheat and Rice	..	T(37) W(37)	623	105	36	Khed Brahma-14	..	..	111
Maize, Wheat and Rice	782	T(20) W(20)	541	3	334	Khed Brahma-15	..	..	112
Maize, Wheat and Rice	251	T(22) W(22)	81	1	90	Khed Brahma-14	..	..	113
Maize, Wheat and Rice	213	T(21) W(21)	116	34	41	Khed Brahma-12	..	..	114
Maize, Wheat and Rice	..	T(221) W(221)	765	103	232	Khed Brahma-15	..	..	115

Location Code No.	Name of village	Total area of the village (in Acres)	Amenities available within the village					
			Educational	Medical	Power supply	Drinking water	Communica-tions	Post and Telegraph
1	2	3	4	5	6	7	8	9
116	Jagannathpura	493	..	..	..	W	KR	..
117	Jagmer	280	Pr.S	..	..	T	PR,KR	..
118	Padardi	996	Pr.S	FC	..	W,Tk,R	FS,KR	..
119	Rudramala	989	Pr.S	FC	..	W,Tk,R	FS,KR	..
120	Metral	1,766	Pr.S	..	..	W	FS,KR	PO
121	Champalpur	2,300	Pr.S(2)	D	..	W	FS,KR	PO
122	Lank	641	Pr.S	..	..	W,R	FS,KR	PO
123	Dhebadi	155	..	..	..	W,R	KR	..
124	Tokara	695	Pr.S	..	..	W,R	KR	..
125	Delwada	2,406	Pr.S	..	..	W,R	FS,KR	PO
126	Nichi Dhanal	1,482	Pr.S(2),IS	..	E	W,R	FS,KR	PO, Phone
127	Vasana	1,442	Pr.S(2)	..	E	W,R	FS,KR	Phone
128	Gadu	1,439	Pr.S(2)	..	E(Ag)	W,Tk	WY,KR	..
129	Gota	2,693	Pr.S(2),OS	..	E(Ag)	W,Tk	FS,KR	PO, Phone
130	Galodiya	1,058	Pr.S	D	E(Ag)	W,Tk,R	FS,KR	PO, Phone
131	Laxmipura	3,080	Pr.S,Sec.S,OS	D,FC	E	W,Tk,R	FS,KR	PO, Phone
132	Shilawad	920	..	..	E(Ag)	W	FS,KR	..
133	Kalol	4,372	Pr.S(2)	..	..	W,R	FS,KR	..
134	Tandaliya	1,077	Pr.S(2)	..	..	W	FS,KR	..
135	Karunda	965	Pr.S	..	..	W	KR	..
136	Damavas	2,601	Pr.S	..	..	W	FS,KR	PO
	Total	**202,349**	**Pr.S(102), Sec.S.(3), IS(2), OS(7)**	**M(1), HC(5), D(6), FC(8)**	**E(3), E(Ag)(7)**	**T(4), W(131), Tk(30), R(61), O(5)**	**WY(13), FS(53), PR(31), KR(115), T(3)**	**PO(28), PTO(1), Phone(7)**

Note :—

The figures in the last line indicate Taluka totals. The figures in brackets in this line under Col. 4 indicate the number of primary, secondary and other schools. The figures in brackets under Cols. 5 to 9 indicate the number of villages having those particular amenities.

The area figures shown in Col. 3 may not tally with the total of Cols. 11 to 15 in some cases due to rounding.

DIRECTORY

Land Use

Staple Food	Land use (i.e., area under different types of land use in acres rounded to the nearest unit)					Nearest town & distance in Kilometre	Day or Days of the market/ Hat if any, held in the village	Remarks including any place of religious, historical or archaeological interest	Location Code No.
	Forest	Irrigated	Un-irrigated	Culturable waste	Area not available for cultivation				
10	11	12	13	14	15	16	17	18	1
Maize and Wheat	..	T(48) W(48)	302	23	120	Khed Brahma-7	..	..	116
Maize, Wheat and Rice	..	T(111) W(111)	156	6	7	Khed Brahma-2	..	..	117
Maize, Wheat and Rice	..	T(56) W(56)	656	131	153	Khed Brahma-10	..	..	118
Maize, Wheat and Rice	..	T(93) W(93)	602	137	157	Khed Brahma-6	..	..	119
Maize, Wheat and Rice	..	T(294) W(294)	1,165	238	70	Khed Brahma-9	..	..	120
Maize and Wheat	..	T(206) W(206)	1,869	62	163	Khed Brahma-12	..	..	121
Bajri, Maize and Wheat	..	T(45) W(45)	324	18	253	Khed Brahma-14	..	..	122
Maize and Wheat	..	T(23) W(23)	91	2	40	Khed Brahma-14	..	..	123
Maize and Wheat	..	T(24) W(24)	520	18	133	Khed Brahma-14	..	..	124
Maize, Wheat and Rice	..	..	1,913	274	219	Khed Brahma-11	..	..	125
Maize, Wheat and Rice	..	T(286) W(286)	796	289	113	Khed Brahma-5	..	..	126
Maize; Wheat and Rice	..	T(140) W(140)	924	285	93	Khed Brahma-2	..	..	127
Maize, Wheat and Rice	..	T(70) W(70)	1,103	68	199	Khed Brahma-5	..	..	128
Maize, Wheat and Rice	..	T(155) C(105) W(50)	2,135	228	175	Khed Brahma-5	..	..	129
Maize, Wheat and Rice	..	T(341) C(24) W(317)	260	361	97	Khed Brahma-8	..	..	130
Maize, Wheat and Rice	..	T(1,409) C(137) W(1,272)	487	777	407	Khed Brahma-10	..	..	131
Maize and Wheat	..	T(199) W(199)	527	43	152	Khed Brahma-10	..	..	132
Bajri, Maize, Wheat and Rice	1,396	T(298) W(298)	1,978	348	352	Khed Brahma-15	..	..	133
Maize and Wheat	188	T(92) W(92)	555	21	220	Khed Brahma-13	..	..	134
Maize and Wheat	..	T(34) W(34)	683	190	57	Khed Brahma-11	..	..	135
Maize and Wheat	476	T(65) W(65)	1,658	84	317	Khed Brahma-12	..	..	136
	72,610	**11,573**	**74,622**	**14,454**	**29,083**				

MAHAL
VIJAYNAGAR

MAHAL : VIJAYNAGAR **VILLAGE**

Amenities and

Location Code No.	Name of village	Total area of the village (in Acres)	Amenities available within the village					
			Educational	Medical	Power supply	Drinking water	Communications	Post and Telegraph
1	2	3	4	5	6	7	8	9
1	Kharibedi	1,647	—	..	—	W	KR	..
2	Navakhola	658	—	..	—	W	KR	..
3	Navabhaga	1,429	Pr.S	..	—	W	KR	—
4	Parosada	1,787	Pr.S	..	..	W,R	FS,KR	PO
5	*Kelawa (Parosada)	504	..	..	..	—	..	.
6	Jamaniya	432	..	..	..	W	KR	—
7	Atarsumba	3,142	Pr.S	..	..	W,R	WY,KR	PO
8	Virpur	801	Pr.S	..	..	W	KR	PO
9	Matali	287	..	..	..	W	WY,KR	..
10	Bandhana	789	..	..	..	W	WY,KR	..
11	Vandhol	2,617	Pr.S	..	..	W,Tk,O	FS,KR	..
12	Godhavada	698	—	..	..	W,O	KR	..
13	Rajpur	1,471	Pr.S	..	..	W,O	FS,KR	PO
14	Sarsav	1,768	Pr.S	..	..	W,R	FS,KR	PO
15	Kantharia	1,436	..	—	..	W,R	FS,KR	..
16	Kelava	2,156	Pr.S	..	..	W,R	KR	..
17	Khokhara	1,616	Pr.S	—	..	W,R	FS,KR	..
18	Dagala	2,467	..	..	..	W,O	KR	—
19	Chandvasa	799	Pr.S	..	..	W,R	FS,KR	..
20	Nelau	1,608	..	..	..	W,O	KR	..
21	Nalseri	460	Pr.S	..	..	W,R	KR	..
22	Navghara Umaria	112	..	..	..	W,O	FS,KR	..
23	Titaran	278	Pr.S	..	..	W,R	WY,KR	..
24	Kharol	264	..	..	..	W,Tk,R	KR	..

* Uninhabited.

DIRECTORY

Land Use

Staple Food	Land use (i. e., area under different types of land use in acres rounded to the nearest unit)					Nearest town & distance in Kilometre	Day or Days of the market/ Hat if any, held in the village	Remarks including any place of religious, historical or archaeological interest	Location Code No.
	Forest	Irrigated	Un-irrigated	Culturable waste	Area not available for cultivation				
10	11	12	13	14	15	16	17	18	1
Maize, Rice and Wheat	1,271	T(13) W(13)	224	14	125	Khed Brahma–16	..	...	1
Maize, Rice and Wheat	464	T(2) W(2)	164	3	24	Khed Brahma–15	..	..	2
Maize, Rice and Wheat	738	T(7) W(7)	571	28	84	Khed Brahma–16	..	..	3
Maize, Rice and Wheat	822	T(245) W(245)	549	25	147	Khed Brahma–18	..	..	4
...	314	T(28) W(28)	139	5	18	..	...	..	5
Maize, Rice and Wheat	382	..	50	..	..	Khed Brahma–20	...	..	6
Maize, Rice and Wheat	2,241	T(147) W(147)	452	98	204	Idar–33	..	Ancient Temples of Sadevant Savlinga-Important from archaeological point of view	7
Maize and Wheat	426	T(1) W(1)	244	29	102	Idar–35	..	..	8
Maize and Rice	228	T(12) W(12)	14	...	34	Idar–39	..	..	9
Maize and Wheat	592	T(1) W(1)	151	16	28	Idar–43	..	..	10
Maize, Rice and Wheat	2,042	..	390	59	125	Idar–50	..	..	11
Maize, Rice and Wheat	428	T(33) W(33)	183	6	48	Idar–51	..	..	12
Maize, Bajri, Rice and Wheat	1,081	T(57) W(57)	159	8	166	Idar–53	..	..	13
Maize, Rice and Wheat	1,231	T(9) W(9)	363	6	158	Idar–52	..	..	14
Maize, Rice and Wheat	1,136	T(2) W(2)	202	5	91	Idar–56	..	...	15
Maize, Rice and Wheat	1,832	T(3) W(3)	229	16	77	Idar–60	..	..	16
Maize, Rice and Wheat	1,449	T(3) W(3)	108	13	42	Idar–61	...	..	17
Maize, Rice and Wheat	2,172	T(5) W(5)	204	13	72	Idar–57	..	..	18
Maize, Rice and Wheat	363	T(11) W(11)	315	20	91	Idar–52	..	..	19
Maize, Rice and Wheat	1,288	T(15) W(15)	242	17	46	Idar–56	..	..	20
Maize, Rice and Wheat	196	T(8) W(8)	198	12	47	Idar–54	...	..	21
Maize, Rice and Wheat	..	T(13) W(13)	82	...	17	Idar–55	..	..	22
Maize, Rice and Wheat	..	T(9) W(9)	179	77	13	Idar–52	..	..	23
Maize, Rice and Wheat	100	T(5) W(5)	134	7	18	Idar–52	..	..	24

Location Code No	Name of village	Total area of the village (in Acres)	Amenities available within the village					
			Educational	Medical	Power supply	Drinking water	Communica-tions	Post and Telegraph
1	2	3	4	5	6	7	8	9
25	Vasai	594	Pr.S	..	..	W,O	KR	..
26	Padera	800	..	..	..	W	KR	..
27	Navagam (Dhanela)	2,069	Pr.S	..	..	W	WY,KR	PO
28	Vijaynagar	1,420	Pr.S(2), Sec.S	M,HC, FC	E	W,Tk,R	WY,KR	PTO, Phone
29	Bhatela	704	..	..	..	W	KR	..
30	Saroli	2,672	Pr.S	..	..	R	WY,KR	PO
31	Abhapur	3,032	Pr.S	..	..	W,R	WY,KR	..
32	Dholivav	877	Pr.S	..	..	W	WY,KR	..
33	Ladivada	259	..	..	..	W	FS,KR	..
34	Ukhala Dungari	910	..	..	..	W	FS,KR	..
35	Antri	1,227	Pr.S	..	..	W,R	FS,KR	..
36	Khedasan	1,575	..	..	..	W	FS,KR	..
37	Kundala	1,181	..	..	..	W,R	WY,KR	..
38	Bhupatgadh	97	Pr.S	..	..	W,R	KR	..
39	Androkha	574	Pr.S	..	..	W	WY,KR	..
40	Vajepur	619	..	..	..	W	KR	..
41	Ajepur	415	..	..	..	W	KR	..
42	Vanaj	2,456	Pr.S	..	..	W	WY,KR	..
43	Chikano	574	..	..	..	W	KR	..
44	Garada	501	..	..	..	W	KR	..
45	Baleta	2,263	Pr.S	..	..	W	KR,FS	..
46	Gadi	1,753	..	..	..	W	KR	..
47	Chitariya	4,237	Pr.S	..	..	W	FS,KR	PO
48	Vankda	445	Pr.S	..	..	W	KR	..
49	Kodiawada	696	Pr.S,Sec.S	FC	E(Ag)	W	FS,KR	PO

DIRECTORY

Land Use

Staple Food	Land use (i.e., area under different types of land use in acres rounded to the nearest unit)					Nearest town & distance in Kilometre	Day or Days of the market/ Hat if any, held in the village	Remarks including any place of religious, historical or archaeological interest	Location Code No.
	Forest	Irrigated	Un-irrigated	Culturable waste	Area not available for cultivation				
10	11	12	13	14	15	16	17	18	1
Maize, Rice and Wheat	222	T(17) W(17)	292	5	58	Idar-54	..	..	25
Maize and Wheat	559	T(3) W(3)	219	2	18	Idar-54	..	..	26
Maize and Wheat	1,476	T(28) W(28)	398	16	151	Idar-56	..	..	27
Maize, Rice and Wheat	406	T(69) W(69)	710	212	22	Idar-54	..	..	28
Maize and Wheat	386	T(9) W(9)	260	13	36	Idar-55	..	..	29
Maize, Rice and Wheat	1,367	T(61) W(61)	1,109	50	84	Idar-53	..	..	30
Maize and Wheat	2,424	T(49) W(49)	114	412	33	Idar-43	..	..	31
Maize and Wheat	440	T(27) W(27)	358	26	26	Idar-35	..	..	32
Maize, Rice and Wheat	..	T(23) W(23)	176	16	45	Khed Brahma-17	..	..	33
Maize, Rice and Wheat	412	T(165) W(165)	252	17	65	Khed Brahma-21	..	..	34
Maize, Rice and Wheat	776	T(74) W(74)	260	33	82	Khed Brahma-22	..	..	35
Maize, Rice and Wheat	1,028	T(24) W(24)	377	24	122	Khed Brahma-24	..	..	36
Maize, Rice and Wheat	864	T(15) W(15)	252	29	21	Khed Brahma-25	..	..	37
Maize and Rice	31	..	20	43	3	Idar-29	..	..	38
Maize and Wheat	..	T(12) W(12)	413	68	81	Idar-29	..	..	39
Maize and Wheat	290	T(57) W(57)	236	6	30	Idar-37	..	..	40
Maize and Wheat	198	T(9) W(9)	142	11	55	Idar-37	..	..	41
Maize and Rice	2,235	T(17) W(17)	185	11	9	Idar-45	..	..	42
Maize and Kodra	481	T(8) W(8)	39	18	28	Idar-58	..	..	43
Maize and Kodra	437	T(3) W(3)	47	4	9	Idar-57	..	..	44
Maize, Rice and Wheat	1,605	T(98) W(98)	480	70	9	Idar-59	..	..	45
Maize, Rice and Wheat	1,380	T(29) W(29)	236	62	46	Idar-61	..	..	46
Maize, Rice and Wheat	3,266	T(89) W(89)	746	3	133	Idar-57	..	..	47
Maize, Rice and Wheat	..	T(102) W(102)	227	7	109	Idar-59	..	..	48
Miaze and Rice	..	T(440) W(440)	194	46	17	Idar-61	..	..	49

Location Code No.	Name of village	Total area of the village (in Acres)	Amenities available within the village					
			Educational	Medical	Power supply	Drinking water	Communications	Post and Telegraph
1	2	3	4	5	6	7	8	9
50	Laxmanpura	137	..	..	..	W,R	FS,KR	..
51	Piploti	335	Pr.S	..	..	W	PR	..
52	Dadhavav	848	Pr.S	..	..	W,R	FS,KR	..
53	Samaiya	235	..	..	..	W,R	FS,KR	..
54	Limda	1,442	Pr.S	..	..	W	FS,KR	..
55	Jaleti	2,511	Pr.S	..	..	W	FS,KR	PO
56	Badarkhan	980	..	..	..	W	FS,KR	..
57	Chamthan	2,126	Pr.S	..	..	W,R	KR	..
58	Khervada	4,972	..	..	..	W	KR	..
59	Golvada	1,000	..	..	..	W	KR	..
60	Modhari	1,003	..	..	..	W	KR	..
61	Joravarnagar	255	..	..	..	W	KR	..
62	Tol Dungari	300	..	..	..	W	KR	..
63	Adepur	597	..	..	..	W	KR	..
64	Bhambhudi	2,100	Pr.S	..	..	W	KR	..
65	Kathavavadi	1,371	..	..	..	W	WY,KR	..
66	Vireshwar	2,522	Pr.S	..	..	W	PR	..
67	Kalvan	1,270	..	..	..	W	WY,PR	PO
68	Prathipura	563	Pr.S	..	..	W	WY,KR	..
69	Katharoti	1,756	Pr.S	..	E(Ag)	W	WY,KR	..
70	*Zanzri	†	..	..	..	..	..	..
71	Bhankhara	5,721	Pr.S	..	..	W	KR	PO
72	Zer	2,712	..	..	..	W	KR	..
73	Kanadar	4,743	Pr.S, Sec.S	..	..	W,R	FS,KR	PO
74	Itavadi	4,721	Pr.S	..	..	W,R	KR	..
75	Bogapada	66	..	..	..	W,R	FS,KR	..
76	Bhagorapada	516	..	..	..	W	KR	..
77	Chitrodi	605	Pr.S	..	..	W,Tk,R	KR	PO
78	Parvath	497	Pr.S	..	..	W,R	FS,KR	..
79	Chitroda	595	Pr.S	HC	..	W,R	FS,KR	PO
80	Masota	685	Pr.S	..	..	W,R	KR	..
81	Dantod	475	Pr.S	..	..	W,R	FS,KR	..

* Uninhabited.

† Area of Zanzri village is included in that of the village Katharoti (L. C. No. 69).

DIRECTORY

Land Use

Staple Food	Land use (i.e., area under different types of land use in acres rounded to the nearest unit)					Nearest town & distance in Kilometre	Day or Days of the Market/ Hat if any, held in the village	Remarks including any place of religious, historical or archaeological interest	Location Code No.
	Forest	Irrigated	Un-irrigated	Culturable waste	Area not available for cultivation				
10	11	12	13	14	15	16	17	18	1
Maize, Rice and Wheat	..	T(35) W(35)	76	10	16	Idar-65	..	..	50
Maize and Rice	187	T(28) W(28)	109	8	3	Idar-62	..	..	51
Maize, Rice and Wheat	..	T(147) W(147)	592	44	65	Idar-67	..	..	52
Maize, Rice and Wheat	..	T(31) W(31)	128	69	7	Idar-55	..	..	53
Maize and Rice	531	T(63) W(63)	646	21	181	Idar-60	..	..	54
Maize and Rice	2,124	T(63) W(63)	293	21	9	Idar-62	..	..	55
Maize and Kodra	807	T(12) W(12)	113	2	47	Idar-59	..	..	56
Maize and Wheat	1,774	T(94) W(94)	182	12	63	Idar-57	..	..	57
Maize and Rice	4,821	T(10) W(10)	129	7	5	Idar-53	..	..	58
Maize and Wheat	903	..	89	7	1	Idar-41	..	..	59
Maize and Wheat	507	T(42) W(42)	313	128	13	Idar-39	..	..	60
Maize and Wheat	..	T(45) W(45)	172	5	33	Idar-42	..	..	61
Maize, Rice and Wheat	40	T(22) W(22)	204	17	16	Idar-43	..	..	62
Maize, Rice and Wheat	295	T(11) W(11)	215	34	43	Idar-41	..	..	63
Maize, Rice and Wheat	1,349	T(56) W(56)	358	325	12	Idar-38	..	..	64
Maize and Wheat	1,168	T(16) W(16)	156	15	17	Idar-20	..	..	65
Maize and Wheat	2,240	T(5) W(5)	166	62	49	Idar-17	..	..	66
Maize and Wheat	1,065	T(37) W(37)	113	10	45	Idar-15	..	..	67
Maize and Wheat	417	T(8) W(8)	79	47	13	Idar-17	..	..	68
Maize and Wheat	629	T(387) W(387)	644	79	17	Idar-20	..	..	69
..	..	..	..	..	..	..	..	..	70
Maize, Rice and Wheat	5,081	T(50) W(50)	426	9	155	Idar-43	..	..	71
Maize and Wheat	2,361	T(5) W(5)	181	53	112	Idar-47	..	..	72
Maize and Wheat	3,104	T(174) W(174)	908	318	238	Idar-39	..	..	73
Maize and Wheat	3,896	T(167) W(167)	533	5	120	Idar-53	..	..	74
Maize and Wheat	..	T(12) W(12)	49	2	4	Idar-51	..	..	75
Maize and Wheat	327	T(11) W(11)	148	11	19	Idar-52	..	..	76
Maize and Wheat	..	T(140) W(140)	333	26	107	Idar-49	..	..	77
Maize, Rice and Wheat	..	T(86) W(86)	294	7	110	Idar-47	..	..	78
Maize and Wheat	..	T(62) W(62)	350	1	182	Idar-47	..	..	79
Maize, Rice and Wheat	114	T(179) W(179)	284	22	85	Idar-49	..	..	80
Maize, Rice and Wheat	38	T(99) W(99)	240	12	87	Idar-51	..	..	81

Location Code No.	Name of village	Total area of the village (in Acres)	Amenities available within the village					
			Educational	Medical	Power supply	Drinking water	Communica-tions	Post and Telegraph
1	2	3	4	5	6	7	8	9
82	Biladia	414	Pr.S, Sec.S	HC	..	W,R	FS,KR	PO
83	Jusawada	459	..	..	..	W,R	KR	..
84	Movatpura	606	Pr.S	..	..	W,R	FS KR	..
85	Amadara	1,369	..	..	..	W,R	FS,KR	..
86	Pal	1,035	Pr.S	..	..	W,R	FS,KR	PO
	Total	**112,718**	**Pr.S(47), Sec.S(4)**	**M(1), HC(3), FC(2)**	**E(1), E(Ag)(2)**	**W(84), Tk(4), R(33), O(7)**	**WY(16), FS(30), PR(3), KR(81)**	**PO(17), PTO(1), Phone(1)**

Note :—

The figures in the last line indicate Taluka totals. The figures in brackets in this line under Col. 4 indicate the number of primary, secondary and other schools. The figures in brackets under Cols. 5 to 9 indicate the number of villages having those particular amenities.

The area figures shown in Col. 3 may not tally with the total of Cols. 11 to 15 in some cases due to rounding.

DIRECTORY

Land Use

Staple Food	Land use (i. e., area under different types of land use in acres rounded to the nearest unit)					Nearest town & distance in Kilometre	Day or Days of the market/ Hat if any, held in the village	Remarks including any place of religious, historical or archaeological interest	Location Code No.
	Forest	Irrigated	Un-irrigated	Culturable waste	Area not available for cultivation				
10	11	12	13	14	15	16	17	18	1
Maize, Rice and Wheat	..	T(63) W(63)	224	9	119	Idar–54	..	..	82
Maize, Rice and Wheat	149	T(67)W(67)	123	6	114	Idar–52	..	..	83
Maize, Rice and Wheat	204	T(51)W(51)	205	120	26	Idar–63	..	..	84
Maize, Rice and Wheat	1,100	T(72)W(72)	144	28	25	Idar–58	..	..	85
Maize, Rice and Wheat	784	T(24) W(24)	129	27	69	Idar–57	..	..	86
	7,7094	**4,431**	**22,636**	**3,260**	**5,296**				

TALUKA
BHILODA

TALUKA : BHILODA **VILLAGE**

Amenities and

Location Code No.	Name of village	Total area of the village (in Acres)	Amenities available within the village					
			Educational	Medical	Power supply	Drinking water	Communica-tions	Post and Telegraph
1	2	3	4	5	6	7	8	9
1	Vageshwari	4,800	Pr.S	..	..	W	FS,KR	..
2	Virpur	1,237	..	..	..	W,R	FS,KR	..
3	Chorimala	1,023	Pr.S	..	..	W,Tk,R	FS,KR	..
4	Raisingpur	777	Pr.S	..	..	W	FS,KR	PO
5	Kundol (Pal)	5,696	Pr.S	..	..	W,Tk	FS,KR	..
6	Dhansor	1,908	Pr.S,OS	..	..	W	FS,KR	..
7	Jhejhudi	1,168	Pr.S	..	..	W	FS,KR	..
8	Jayla	803	Pr.S	..	..	W	PR	PO
9	Bavaliya (Takapur)	439	Pr.S	..	..	W	KR	..
10	Indrapura	698	Pr.S	..	..	W	FS,KR	..
11	Malasa	1,245	Pr.S	..	E	W,Tk	WY,PR,KR	PO
12	Bedasan	335	Pr.S	..	E(Ag)	W	FS,PR,KR	..
13	Kishangadh	2,446	Pr.S,Sec.S	..	E(Ag)	W,Tk	WY,PR,KR	PO
14	Malekpur	845	Pr.S	..	..	W	FS,KR	..
15	Ubsal	1,691	Pr S	..	..	W,R	FS,KR	..
16	Andharia	156	Pr.S	..	..	W,R	FS,KR	..
17	Kalyanpur	322	Pr.S	..	..	W	FS,PR	..
18	Vajapur	218	..	..	..	W	FS,PR	..
19	Siladri	816	Pr.S	—	—	W	FS,KR	..
20	Torda (Jetpur)	2,568	Pr.S	HC	..	W,R	FS,KR	PO
21	Bavalia (Pal)	1,008	Pr.S	—	..	W,R	FS,KR	..
22	Bhanmer	1,918	Pr.S	..	..	W,Tk	FS,KR	PO
23	Rampuri	761	Pr.S	..	—	W	FS,KR	..
24	Ambabar	634	Pr.S	..	..	W,Tk	FS,KR	PO
25	Patiakuva	623	..	—	..	W	FS,KR	..
26	Budheli	804	Pr.S	..	..	W,R	FS,KR	..
27	Pahada	421	Pr.S,Sec.S	..	..	W	FS,KR	..
28	Takatuka	1,590	Pr.S,Sec.S	FC	..	W,R	FS,KR	PO
29	Math Bolundra	111	..	..	..	W	FS,KR	..
30	Bolundra	853	Pr.S	..	..	W,R	FS,KR	..

DIRECTORY

Land Use

Staple Food	Land use (i.e., area under different types of land use in acres rounded to the nearest unit)					Nearest town & distance in Kilometre	Day or Days of the market/ Hat if any, held in the village	Remarks including any plae of religious, historical or archaeological interest	Location Code No.
	Forest	Irrigated	Un-irrigated	Culturable waste	Area not available for cultivation				
10	11	12	13	14	15	16	17	18	1
Maize, Bajri and Wheat	4,074	T(61) W(61)	540	101	23	Idar-10	..	..	1
Maize, Bajri, Rice and Wheat	146	T(221) W(221)	832	30	8	Idar-39	..	..	2
Maize and Wheat	316	T(64) W(28) Tk(36)	406	153	85	Himatnagar-46	..	..	3
Maize, Bajri, Rice and Wheat	235	T(120) W(120)	386	28	8	Idar-39	..	..	4
Maize, Bajri and Wheat	3,938	T(72) W(72)	1,006	124	556	Himatnagar-46	..	..	5
Maize and Wheat	850	T(77) W(77)	773	143	66	Idar-39	..	..	6
Maize and Wheat	585	T(17) W(17)	473	52	40	Himatnagar-45	..	..	7
Maize, Rice and Wheat	358	T(117) W(117)	231	14	82	Idar-35	..	..	8
Maize and Wheat	..	T(89) W(89)	266	84	..	Idar-39	..	..	9
Maize, Bajri and Wheat	323	T(74) W(74)	258	22	20	Idar-10	..	..	10
Maize, Bajri and Wheat	304	T(240) W(240)	584	16	101	Idar-10	..	..	11
Maize, Bajri and Wheat	84	T(92) W(92)	139	8	12	Idar-10	..	..	12
Maize, Bajri and Wheat	100	T(334) W(334)	1,133	481	397	Idar-10	..	..	13
Maize, Bajri and Wheat	404	T(85) W(85)	244	69	44	Idar-25	..	..	14
Maize and Wheat	501	T(307) W(307)	309	496	79	Idar-35	..	..	15
Maize and Wheat	..	T(67) W(67)	65	..	24	Idar-40	..	..	16
Maize and Wheat	..	T(118) W(118)	128	59	16	Idar-34	..	..	17
Maize and Wheat	62	T(25) W(25)	110	14	7	Idar-35	..	..	18
Maize, Rice and Wheat	471	T(35) W(35)	231	67	14	Himatnagar-18	..	..	19
Maize and Wheat	620	T(140) W(140)	1,219	8	582	Idar-38	..	..	20
Maize and Wheat	185	T(21) W(21)	217	524	62	Idar-45	..	..	21
Maize and Wheat	667	T(48) W(48)	1,030	42	131	Idar-40	..	..	22
Maize and Wheat	110	T(96) W(96)	522	27	6	Idar-40	..	..	23
Maize and Wheat	..	T(80) W(80)	503	7	44	Idar-40	..	..	24
Maize and Wheat	399	T(18) W(18)	177	30	..	Idar-40	..	..	25
Maize and Wheat	123	T(277) W(277)	300	28	77	Idar-40	..	..	26
Maize and Wheat	29	T(49) W(49)	217	109	17	Idar-38	..	Jain's Temple and Ramji Mandir	27
Maize, Bajri, Rice and Wheat	135	T(123) W(123)	1,139	..	193	Idar-32	..	..	28
Maize, Bajri, Rice and Wheat	..	T(31) W(31)	80	..	..	Himatnagar-44	..	..	29
Maize, Bajri and Wheat	309	T(74) W(74)	340	45	85	Himatnagar-30	..	..	30

TALUKA : BHILODA **VILLAGE**

Amenities and

Location Code No.	Name of village	Total area of the village (in Acres)	Amenities available within the village					
			Educational	Medical	Power supply	Drinking water	Communica-tions	Post and Telegraph
1	2	3	4	5	6	7	8	9
31	Vansli	1,825	Pr.S	..	..	W,R	WY,PR	...
32	Vejpur	1,619	Pr.S	..	..	W,Tk	FS,PR	PO
33	Ghanti	783	Pr.S	..	..	W,R	FS,PR	..
34	Jumsar Chhapra	432	Pr.S	..	..	W	FS,PR,KR	..
35	Jumsar	1,851	Pr.S	D	E(Ag)	W,Tk	FS,KR	PO
36	Khalvad	897	Pr.S	..	..	W,R	WY,PR	..
37	Lilachha	1,163	Pr.S	D	E(Ag)	W	KR,WY,PR	PO
38	Mankroda	712	Pr.S	..	E	W	WY,PR	..
39	Bhiloda	3,404	Pr.S(5),Sec. S,OS	H,M, FC	E	T,W,R	WY,PR,KR	PTO, Phone
40	Dholvani	834	Pr.S	..	E(Ag)	W,Tk	WY,PR	..
41	Bhutavad	1,806	Pr.S	..	..	W	WY,PR,KR	PO
42	Silasan	686	Pr.S	..	..	W	FS,KR	...
43	Meru (Bhetali)	1,300	Pr.S	..	..	W,Tk	KR	PO
44	Abhapur	917	Pr.S	..	..	W	FS,PR,KR	..
45	Dharasan	187	..	..	..	W	FS,KR	..
46	Ajitpura	266	..	..	..	W	FS,KR	..
47	Budharasan	2,453	Pr.S	..	..	W,Tk	FS,KR	PO
48	Bornala	1,868	Pr.S	..	..	W	FS,KR	..
49	Ode	3,308	Pr.S	..	..	W	FS,KR	..
50	Vasaya	611	Pr.S	..	..	W	WY,KR	..
51	Panchamahudi	694	Pr.S	..	..	W	FS,KR	..
52	Jambudi	1,086	Pr.S	..	..	W	FS,PR,KR	PO
53	Sonasan	364	Pr.S	..	..	W	WY.PR,KR	..
54	Kadvath	356	..	..	..	W,R	WY,PR	..
55	Ansol	900	Pr.S	..	..	W,R	WY,PR	PO
56	Mota Samera	791	Pr.S	..	..	W,R	WY,KR	..
57	Odhapada	158	Pr.S	..	...	R	FS,KR	..
58	Pahadia	276	..	..	..	W,R	WY,PR	..
59	Rangpur	222	Pr.S	..	..	W	WY,PR,KR	..

DIRECTORY

Land Use

Staple Food	Land use (i. e., area under different types of land use in acres rounded to the nearest unit)					Nearest town & distance in Kilometre	Day or Days of the market/ Hat if any, held in the village	Remarks including any place of religious, historical or archaeological interest	Location Code No.
	Forest	Irrigated	Un-irrigated	Culturable waste	Area not available for cultivation				
10	11	12	13	14	15	16	17	18	1
Maize, Bajri, Rice and Wheat	1,037	T(87) W(87)	620	79	3	Himatnagar-42	..	..	31
Maize, Bajri, Rice and Wheat	752	T(190) W(190)	602	31	44	Idar-24	..	..	32
Maize, Bajri and Wheat	..	T(121) W(121)	531	58	73	Idar-25	..	..	33
Maize and Bajri	..	T(83) W(83)	199	..	150	Idar-10	..	..	34
Maize and Wheat	829	T(217) W(217)	466	1	338	Idar-10	..	..	35
Maize and Bajri	256	T(54) W(54)	538	49	..	Idar-12	..	..	36
Maize, Bajri, Rice and Wheat	113	T(229) W(229)	693	32	97	Idar-25	..	..	37
Maize, Bajri, Rice and Wheat	149	T(39) W(39)	485	32	7	Himatnagar-42	..	..	38
Maize and Wheat	252	T(1,302) W(1,302)	1,127	540	183	Idar-28	..	..	39
Maize, Bajri, Rice and Wheat	..	T(150) W(150)	479	163	42	Himatnagar-36	..	..	40
Maize, Rice and Wheat	577	T(110) W(110)	898	169	53	Idar-24	..	..	41
Maize, Bajri and Wheat	250	T(33) W(33)	322	69	12	Himatnagar-35	..	..	42
Maize, Bajri and Wheat	..	T(67) W(67)	596	602	35	Modasa-40	..	..	43
Maize and Wheat	659	T(29) W(29)	174	49	6	Modasa-18	..	..	44
Maize, Rice and Wheat	39	T(52) W(52)	61	31	4	Modasa-40	..	..	45
Maize, Rice and Wheat	79	T(49) W(49)	100	32	6	Modasa-39	..	..	46
Maize, Bajri, Rice and Wheat	1,800	T(151) W(151)	451	5	47	Modasa-38	..	..	47
Maize, Rice and Wheat	1,629	T(25) W(25)	154	1	59	Modasa-29	..	..	48
Maize, Rice and Wheat	1,553	T(136) W(136)	1,054	511	54	Modasa-27	..	..	49
Maize and Rice	471	T(1) W(1)	104	10	25	Modasa-28	..	..	50
Maize and Rice	395	T(33) W(33)	193	15	59	Modasa-27	..	..	51
Maize and Rice	557	T(21) W(21)	330	4	173	Modasa-27	..	..	52
Maize and Wheat	47	T(36) W(36)	253	..	28	Modasa-16	..	..	53
Maize, Rice and Wheat	141	T(3) W(3)	162	15	35	Modasa-17	..	..	54
Maize and Rice	568	T(19) W(19)	215	..	98	Modasa-16	..	..	55
Maize, Rice and Wheat	414	T(41) W(41)	17	242	77	Modasa-17	..	..	56
Maize and Rice	..	T(5) W(5)	109	..	44	Modasa-17	..	..	57
Maize and Rice	36	T(11) W(11)	201	12	14	Modasa-18	..	..	58
Maize and Wheat	..	T(50) W(50)	111	61	..	Modasa-16	..	..	59

TALUKA : BHILODA **VILLAGE**

Amenities and

Location Code No.	Name of village	Total area of the village (in Acres)	Amenities available within the village					
			Educational	Medical	Power supply	Drinking water	Communica-tions	Post and Telegraph
1	2	3	4	5	6	7	8	9
60	Karachha	193	Pr.S	..	..	W	WY,PR,KR	..
61	Chitariya	895	Pr.S	..	..	W,Tk	WY,PR,KR	PO
62	Nava Venpur	870	Pr.S	..	..	W	WY,PR,KR	..
63	Dhandhasan	1,813	Pr.S	..	..	W,Tk	FS,PR,KR	PO
64	Dodisara Mota	520	Pr.S,Sec.S	..	..	W	WY,PR,KR	PO
65	Dodisara Nana	500	Pr.S	..	..	W	WY,PR,KR	..
66	Hathiya	637	Pr.S	..	..	W,Tk	FS,KR	..
67	Jesingpur	1,416	Pr.S	..	..	W,Tk	WY,PR,KR	..
68	Jasvantpur	224	..	..	..	W	WY,PR,KR	..
69	Nava Bhetali	473	..	..	..	W,Tk	WY,PR,KR	..
70	Bhetali	670	Pr.S	..	..	W,Tk,O	WY,PR,KR	PO
71	Rintoda	1,268	Pr.S	..	..	W	WY,PR,KR	..
72	Vankaner	1,600	Pr.S(2)	HC	E(Ag)	W,Tk	WY,PR,KR	PO
73	Khumapur	512	Pr.S	..	E	W,Tk,R	FS,PR,KR	..
74	Naranpur	541	Pr.S	..	..	W,R	WY,KR	..
75	Narsoli	651	Pr.S	..	..	W,Tk,R	WY,PR,KR	..
76	Mau Navalpur	3,810	Pr.S	FC	..	W,O	FS,KR	PO
77	Sunsar	2,270	Pr.S	..	..	W	FS,KR	..
78	Munai	3,698	Pr.S	FC	E(Ag)	W,Tk	FS,KR	PO
79	Desan	613	..	..	..	..	..	..
80	*Chiboda	1,177	..	..	..	..	..	..
81	Bhatera	635	Pr.S	..	..	W,Tk	PR,KR	..
82	Vasai	630	..	..	..	W,Tk	PR,KR	..
83	Karanpur	730	Pr.S	..	..	W	WY,KR	..
84	Hardaspur	397	Pr.S	..	..	W	FS,KR	..
85	Raipur	513	Pr.S	..	..	W	WY,PR,KR	..

* Uninhabited.

DIRECTORY

Land Use

Staple Food	Land use (i. e., area under different types of land use in acres rounded to the nearest unit)					Nearest town & distance in Kilometre	Day or Days of the market/ Hat if any, held in the village	Remarks including any place of religious, historical or archaeological interest	Location Code No.
	Forest	Irrigated	Un-irrigated	Culturable waste	Area not available for cultivation				
10	11	12	13	14	15	16	17	18	1
Maize and Wheat	..	T(15) W(15)	5	141	32	Modasa-17	..	..	60
Maize and Rice	363	T(50) W(50)	374	2	104	Modasa-27	..	..	61
Maize, Bajri, Rice and Wheat	354	T(120) W(120)	248	108	40	Modasa-16	..	..	62
Maize, Rice and Wheat	690	T(105) W(105)	791	136	90	Modasa-24	..	..	63
Maize, Bajri and Wheat	139	T(29) W(29)	331	15	6	Modasa-30	..	..	64
Maize, Bajri and Wheat	..	T(21) W(21)	426	27	27	Modasa-30	..	..	65
Maize, Rice and Wheat	..	T(43) W(43)	437	80	77	Modasa-30	..	..	66
Maize, Bajri and Wheat	..	T(72) W(72)	1,149	50	145	Modasa-31	..	..	67
Maize, Rice and Wheat	..	T(14) W(14)	171	30	8	Modasa-18	..	..	68
Maize, Bajri and Wheat	120	T(22) W(22)	236	86	10	Modasa-35	..	..	69
Maize, Bajri, Rice and Wheat	194	T(77) W(77)	328	43	28	Modasa-36	..	..	70
Maize, Rice and Wheat	616	T(53) W(53)	519	..	80	Idar-23	..	..	71
Maize, Rice and Wheat	318	T(194) W(194)	863	118	107	Idar-25	..	..	72
Maize, Bajri, Rice and Wheat	..	T(65) W(65)	289	110	48	Idar-30	..	..	73
Maize, Bajri, Rice, Wheat and Jower	..	T(74) W(74)	348	78	42	Himatnagar-30	..	..	74
Maize, Bajri and Wheat	..	T(92) W(92)	394	77	88	Himatnagar-30	..	..	75
Maize and Wheat	998	T(1,271) W(1,271)	1,073	100	369	Idar-15	..	..	76
Maize and Wheat	1,663	T(312) W(312)	208	21	66	Idar-15	..	..	77
Maize and Wheat	1,878	T(164) W(164)	1,073	..	583	Idar-10	..	..	78
Maize and Wheat	..	..	..	..	613	Idar-26	..	..	79
..	..	..	..	..	1,177	..	..	..	80
Maize, Rice and Wheat	..	T(61) W(61)	474	62	38	Idar-28	..	..	81
Maize, Bajri and Wheat	226	T(33) W(33)	301	55	16	Modasa-34	..	..	82
Maize, Bajri and Wheat	..	T(31) W(31)	510	101	89	Modasa-36	..	..	83
Maize, Bajri, Rice and Wheat	..	T(60) W(60)	292	32	13	Modasa-32	..	..	84
Maize, Rice and Wheat	..	T(25) W(25)	382	35	71	Modasa-25	..	..	85

TALUKA : BHILODA **VILLAGE**

Amenities and

Location Code No.	Name of village	Total area of the village (in Acres)	Amenities available within the village					
			Educational	Medical	Power supply	Drinking water	Communications	Post and Telegraph
1	2	3	4	5	6	7	8	9
86	Dhambolia	901	Pr.S	...	..	W	WY,PR,KR	...
87	Palla	1,071	Pr.S	FC	...	W,Tk	WY,PR,KR	PO
88	Dhuleta (Palla)	1,424	Pr.S	...	...	W	FS,KR	...
89	Venpur	914	Pr.S	...	...	W	WY,PR,KR	...
90	*Vaktapur	342	..	..	...	..	..	...
91	Nana Samera	747	..	..	..	R	FS,KR	...
92	Nana Kanthariya	802	Pr.S	..	..	W	FS,KR,T	...
93	Lusadia	611	Pr.S,Sec.S(2)	D	..	W	FS,KR,T	PO
94	Dahegamda	1,905	Pr.S	..	..	W,Tk	FS,KR	PO
95	Ravatavada	560	..	...	..	W	FS,KR	..
96	Ramera	678	Pr.S	..	..	W	FS,KR	..
97	Mota Kanthariya	2,993	Pr.S	..	..	W,Tk	FS,KR	PO
98	Galisemro	1,085	Pr.S	..	..	W,Tk	FS,KR	..
99	Vankatimba	382	Pr.S	..	..	W	FS,KR	..
100	Laxmanpura	845	Pr.S	..	..	W,Tk	FS,KR	..
101	Sarkilimbdi	397	Pr.S	..	..	W	FS,KR	..
102	Samran	589	..	..	..	W	WY,KR,T	PO
103	Rampur (Mori)	336	..	..	..	Tk	KR,PR	..
104	*Padardi	447	..	..	...	..	..	..
105	Shamlaji	259	Pr.S,OS	CW,HC, FC	E	W,Tk,R	WY,PR	PTO, Phone
106	Rudardi	241	..	..	..	WR	WY,PR	PO
107	Shamalpur	718	Pr.S	..	...	W	WY,PR,KR	..
108	Gadhiya	300	...	...	...	W	WY,PR,KR	..

*Uninhabited.

DIRECTORY

Land Use

Staple Food	Land use (i. e., area under different types of land use in acres rounded to the nearest unit)					Nearest town & distance in Kilometre	Day or Days of the market/ Hat if any, held in the village	Remarks including any place of religious, historical or archaeological interest	Location Code No.
	Forest	Irrigated	Un-irrigated	Culturable waste	Area not available for cultivation				
10	11	12	13	14	15	16	17	18	1
Maize, Bajri Rice and Wheat	..	T(34) W(34)	729	108	30	Modasa-18	..	..	86
Maize, Rice and Wheat	118	T(72) W(72)	689	85	106	Modasa-18	..	..	87
Maize and Wheat	711	T(86) W(86)	489	84	54	Modasa-24	..	..	88
Maize, Bajri, Rice, Wheat and Jowar	486	T(47) W(47)	198	6	176	Modasa-17	..	..	89
..	131	T(29) W(29)	73	6	103	..	..	..	90
Maize and Rice	202	..	..	354	191	Modasa-17	..	..	91
Maize, Bajri, Rice and Wheat	..	T(35) W(35)	348	..	420	Modasa-30	..	..	92
Maize and Rice	..	T(81) W(81)	435	4	91	Modasa-30	..	..	93
Maize and Wheat	854	T(70) W(70)	766	31	184	Modasa-18	..	..	94
Maize and Wheat	357	T(7) W(7)	166	6	25	Modasa-16	..	..	95
Maize, Wheat and Kodra	314	T(23) Tk(23)	265	5	72	Modasa-16	..	..	96
Maize, Bajri, Rice and Wheat	952	T(139) W(139)	1,774	20	107	Modasa-27	..	..	97
Maize, Bajri and Wheat	33	T(134) W(134)	829	75	14	Modasa-25	..	..	98
Maize, Bajri, Wheat and Jowar	..	T(120) W(120)	255	..	7	Modasa-25	..	..	99
Maize, Wheat and Kodra	164	T(23) W(23)	470	54	134	Modasa-18	..	..	100
Maize, Rice, Wheat and Jowar	99	T(17) W(17)	256	25	..	Modasa-25	..	..	101
Maize and Rice	..	T(19) W(19)	123	6	441	Modasa-30	..	..	102
Maize, Wheat, Gram and Rice	..	..	..	..	336	Modasa-29	..	..	103
..	..	..	..	..	447	..	..	..	104
Maize, Bajri, Rice and Wheat	104	T(10) W(10)	50	..	95	Modasa-17	..	..	105
Maize, Bajri, Rice, Wheat and Jowar	159	T(5) W(5)	28	49	..	Modasa-17	..	..	106
Maize, Bajri, Rice, Wheat and Jowar	..	T(40) W(40)	375	64	239	Modasa-16	..	..	107
Maize, Rice and Wheat	..	T(29) W(29)	254	7	10	Modasa-18	..	..	108

TALUKA : BHILODA

VILLAGE

Amenities and

Location Code No.	Name of village	Total area of the village (in Acres)	Amenities available within the village					
			Educational	Medical	Power supply	Drinking water	Communications	Post and Telegraph
1	2	3	4	5	6	7	8	9
109	Meravada	549	Pr.S	..	..	W	WY,PR	..
110	Rudral	199	..	..	..	W	WY,PR,KR	..
111	Kheradi	2,970	Pr.S	M,HC FC	..	W,Tk	FS,KR	PO
112	Vanzar	1,584	Pr.S,Sec.S	..	..	W,Tk	FS,KR	PO
113	Nandoj	2,503	Pr.S	..	..	W,Tk	WY,PR,KR	PO
114	Mandhari	1,187	Pr.S	..	..	W,Tk	WY,PR,KR	PO
115	*Kaleka	768	..	..	..	..	..	..
116	*Thuravas	686	..	..	..	..	..	..
117	*Akodiya	406	..	..	..	..	..	..
118	Khapareta	1,671	Pr.S	..	..	W,Tk	FS,KR	..
119	Nankhi	1,186	Pr.S	..	..	W	FS,KR	..
120	Naroda	1,525	Pr.S	..	..	Tk,R	FS,KR	PO
121	Medi Timba	524	Pr.S	..	..	W	FS,KR	..
122	Fatepur	665	Pr.S	..	..	R	FS,KR	..
123	Lokhan	987	..	..	..	..	..	..
124	*Kheroj	1,065	..	..	..	..	..	..
125	Chibhadiata	208	..	..	..	W	WY,KR	..
126	Napda (Khalsa)	834	Pr.S	..	..	W,Tk	WY,PR	PO
127	Khari	460	Pr.S	..	..	W,R	WY,PR	..
128	Bhavanpur	1,071	Pr.S,Sec.S	..	..	W,R	WY,PR,KR	PO
129	Bahecharpura	76	..	..	..	W,R	WY,PR,KR	..
130	*Dolatpur	200	..	..	..	..	..	..
131	Devani Mori	2,107	Pr.S	..	..	W,Tk	WY,KR	..
132	Vaghpur	1,395	Pr.S	..	..	W	WY,KR,T	PO
133	Kagda Mahuda	698	Pr.S	..	..	W	FS,KR,T	..
134	Kundol (Dahegamda)	1,357	Pr.S	..	..	W	FS,KR	PO

* Uninhabited.

DIRECTORY

Land Use

Staple Food	Land use (i. e., area under different types of land use in acres rounded to the nearest unit)					Nearest town & distance in Kilometre	Day or Days of the market/ Hat if any, held in the village	Remarks including any place of religious, historical or archaeological interest	Location Code No.
	Forest	Irrigated	Un-irrigated	Culturable waste	Area not available for cultivation				
10	11	12	13	14	15	16	17	18	1
Maize and Wheat	..	T(308) W(308)	199	21	20	Modasa-18	..	..	109
Maize, Rice and Wheat	..	T(7) W(7)	175	7	11	Modasa-16	..	..	110
Maize, Bajri, Rice and Wheat	...	T(368) W(368)	1 935	457	209	Modasa-30	..	..	111
Maize, Bajri, Rice and Wheat	268	T(274) W(274)	526	183	332	Himatnagar-42	..	..	112
Maize, Bajri, Rice and Wheat	..	T(113) W(113)	1,463	768	159	Himatnagar-27	..	..	113
Maize, Bajri and Wheat	..	T(71) W(71)	718	77	322	Himatnagar-28	..	..	114
..	..	..	..	..	768	..	..	..	115
..	..	..	..	..	686	..	..	..	116
..	..	..	..	..	406	..	..	..	117
Maize, Bajri and Wheat	972	T(144) W(144)	455	71	30	Himatnagar-38	..	..	118
Maize, Bajri and Wheat	649	T(44) W(44)	257	2	234	Himatnagar-40	..	..	119
Maize, Bajri and Wheat	858	T(250) W(250)	301	..	116	Himatnagar-35	..	..	120
Maize, Bajri and Wheat	...	T(93) W(93)	79	175	177	Himatnagar-38	..	..	121
Maize, Bajri and Wheat	..	T(133) W(133)	221	11	300	Himatnagar-38	..	..	122
Maize, Bajri and Wheat	..	..	..	..	987	Himatnagar-26	..	..	123
..	..	..	..	..	1,065	..	..	..	124
Maize, Bajri Rice and Wheat	..	T(2) W(2)	101	57	46	Himatnagar-28	..	..	125
Maize, Bajri and Wheat	..	T(249) W(249)	483	92	10	Modasa-8	..	..	126
Maize and Wheat	..	T(304) W(304)	100	25	31	Modasa-18	..	..	127
Maize, Bajri, Rice, Wheat and Jowar	301	T(58) W(58)	385	12	316	Modasa-17	..	..	128
Maize, Bajri, Rice, Wheat and Jowar	34	...	9	5	28	Modasa-16	..	..	129
..	200	..	..	..	..	..	..	..	130
Maize, Rice, Wheat and Jowar	732	T(6) W(6)	253	547	568	Modasa-40	..	..	131
Maize, Rice, Wheat and Jowar	383	T(36) W(36)	285	325	366	Modasa-25	..	..	132
Maize, Rice, Wheat and Jowar	302	T(13) W(13)	329	11	44	Modasa-40	..	..	133
Maize, Rice, Wheat and Jowar	852	T(21) W(21)	485	..	..	Modasa-25	..	..	134

TALUKA : BHILODA

VILLAGE

Amenities and

Location Code No.	Name of village	Total area of the village (in Acres)	Amenities available within the village					
			Educational	Medical	Power supply	Drinking water	Communications	Post and Telegraph
1	2	3	4	5	6	7	8	9
135	Himatpur	527	Pr.S	..	..	W,Tk	FS,KR	PO
136	Kuski	1,738	Pr.S	..	..	W,Tk	WY,PR,KR	PO
137	Kherancha	849	Pr.S	..	E(Ag)	W,R	WY,PR	PO
138	Vajapur (Kherancha)	578	Pr.S	..	..	W,R	WY,KR	PO
139	Sodpur	353	Pr.S	..	..	R	WY,PR	PO
140	Napda (Jagiri)	685	Pr.S	..	..	W,Tk	WY,PR	PO
141	Khiloda	2,090	Pr.S	..	..	W,O	WY,PR,KR	..
142	Moti Bebar	1,270	Pr.S	..	..	W,Tk,O	FS,KR	PO
143	Janali	1,250	Pr.S	D	..	W,Tk	FS,PR,KR	..
144	Hathrol	3,604	Pr.S	..	..	W,Tk	WY,PR,KR	PO
145	*Rampur	614	..	..	..	..	..	..
146	Bamna	2,332	Pr.S(2),Sec.S	D,FC	..	W	WY,PR,KR	PTO
147	Shangal	162	..	..	..	W,R,O	FS,KR	..
148	Mankdi	1,116	Pr.S	..	..	W,R	KR	PO
149	Siholi	374	Pr.S	..	..	W,R	FS,KR	..
150	Punasan	1,986	Pr.S	..	..	W,Tk	WY,PR	PO
151	Dhuleta	1,463	Pr.S	..	..	W	WY,PR	PO
152	Vantdi	246	Pr.S	..	..	W	FS,PR	..
153	Rajendranagar	2,491	Pr.S	..	..	T,W	WY,PR,KR	PO
154	Nani Bebar	1,185	Pr.S	..	..	W	FS,KR	..
155	Shobhayada (Jagir)	894	Pr.S	..	..	W	PR	..
156	Vansera	1,232	Pr.S	..	..	W	WY,PR,KR,T	..
157	Sunokh	1,087	Pr.S	..	..	W,R	WY,PR,KR,T	PO
158	Vagodar	289	..	..	..	W,R	WY,PR,KR,T	..
159	Jalia	1,302	Pr.S	..	..	W,R	WY,PR,KR,T	..
160	Gadadar	884	Pr.S	..	..	W,R	WY,PR,KR	PO

*Uninhabited

DIRECTORY

Land Use

Staple Food	Land use (i.e., area under different types of land use in acres rounded to the nearest unit)					Nearest town & distance in Kilometre	Day or Days of the market/ Hat if any, held in the village	Remarks including any place of religious, historical or archaeological interest	Location Code No.
	Forest	Irrigated	Un-irrigated	Culturable waste	Area not available for cultivation				
10	11	12	13	14	15	16	17	18	1
Maize, Rice, Wheat and Jowar	79	T(23) W(23)	128	150	145	Modasa-25	..	..	135
Maize and Wheat	..	T(323) W(253) C(70)	681	135	598	Modasa-15	..	..	136
Maize, Bajri and Wheat	56	T(400) W(400)	112	170	110	Modasa-18	..	..	137
Maize, Bajri, Rice and Wheat	156	T(100) W(100)	130	87	105	Modasa-22	..	..	138
Maize, Bajri, Rice and Wheat	104	T(82) W(82)	100	47	19	Modasa-21	..	..	139
Maize, Bajri and Wheat	..	T(177) W(177)	429	63	15	Modasa-8	..	..	140
Maize, Bajri and Wheat	..	T(265) W(265)	1,565	253	6	Modasa-8	..	..	141
Maize, Bajri and Wheat	222	T(65) W(65)	941	1	41	Modasa-40	..	..	142
Maize, Bajri and Wheat	155	T(60) W(60)	864	134	37	Himatnagar-38	..	..	143
Maize, Bajri and Wheat	411	T(225) W(225)	2,908	30	30	Himatnagar-26	..	..	144
..	..	..	..	..	614	..	..	..	145
Maize, Bajri and Wheat	616	T(248) W(248)	1,104	9	355	Himatnagar-28	..	..	146
Maize, Bajri and Wheat	..	T(60) W(60)	44	28	30	Himatnagar-35	..	..	147
Maize, Bajri and Wheat	294	T(173) W(173)	354	18	278	Himatnagar-35	..	..	148
Maize, Bajri, Rice and Wheat	..	T(94) W(94)	186	13	81	Himatnagar-35	..	..	149
Maize and Bajri	1,025	T(48) W(48)	640	127	146	Himatnagar-20	..	..	150
Maize and Bajri	903	T(58) W(58)	371	70	61	Himatnagar-20	..	..	151
Maize, Bajri, Rice and Wheat	..	T(46) W(46)	131	69	..	Himatnagar-20	..	..	152
Maize, Bajri and Wheat	493	T(267) W(267)	1,000	386	345	Modasa-15	..	..	153
Maize and Wheat	361	T(19) W(19)	743	62	..	Himatnagar-20	..	..	154
Maize, Bajri and Wheat	193	T(90) W(90)	346	258	7	Modasa-9	..	..	155
Maize, Bajri and Wheat	793	T(21) W(21)	330	..	88	Modasa-30	..	..	156
Maize, Bajri, Wheat and Jowar	..	T(116) W(116)	838	7	126	Madasa-25	..	..	157
Maize, Bajri and Wheat	15	T(29) W(29)	121	57	67	Modasa-20	..	..	158
Maize, Bajri, Wheat and Jowar	—	T(81) W(81)	607	423	191	Modasa-25	..	..	159
Maize, Bajri and Wheat	—	T(73) W(73)	600	87	124	Modasa-30	..	..	160

TALUKA : BHILODA

VILLAGE

Amenities and

Location Code No.	Name of village	Total area of the village (in Acres)	Amenities available within the village					
			Educational	Medical	Power supply	Drinking water	Communications	Post and Telegraph
1	2	3	4	5	6	7	8	9
161	Asal	698	Pr.S	..	..	W	WY,PR,KR	PO
162	Vandiyol	897	Pr.S	..	..	W,Tk,R	FS,PR,KR,T	PO
163	Brahmpuri	356	Pr.S	..	..	W	WY,PR,KR,T	PO
164	Lalpur	347	..	..	..	W	FS,PR,KR,T	PO
165	Khodamba	848	Pr.S	..	..	W,Tk	PR	..
166	Adhera	499	Pr.S	..	..	W	WY,KR	..
167	Chhapara	704	..	..	..	W	KR	..
168	Godh Kuski	1,580	Pr.S	..	..	W,Tk	WY,KR	..
	Total	**178,897**	**Pr.S(139), Sec.S(10), OS(3)**	**H(1), FC(8), M(2), CW(1) HC(4), D(5)**	**E(5), E(Ag)(8)**	**T(2), W(151), Tk(47), R(39), C(1), O(4)**	**WY(70), FS(83), PR(78), KR(132), T(12)**	**PO(56), PTO(3), Phone(2)**

Note :—

The figures in the last line indicate Taluka totals. The figures in brackets in this line under Col. 4 indicate the number of primary, secondary and other schools. The figures in brackets under Cols. 5 to 9 indicate the number of villages having those particular amenities.

The area figures shown in Col. 3 may not tally with the total of Cols. 11 to 15 in some cases due to rounding.

DIRECTORY

Land Use

Staple Food	Land use (i.e., area under different types of land use in acres rounded to the nearest unit)					Nearest town & distance in Kilometre	Day or Days of the market/ Hat if any, held in the village	Remarks including any place of religious, historical or archaeological interest	Location Code No.
	Forest	Irrigated	Un-irrigated	Culturable waste	Area not available for cultivation				
10	11	12	13	14	15	16	17	18	1
Maize, Bajri, Rice and Wheat	..	T(222) W(222)	400	24	52	Modasa-22	..	..	161
Maize, Bajri, Rice and Wheat	243	T(184) W(184)	300	58	111	Modasa-20	..	..	162
Maize, Bajri, Rice and Wheat	..	T(100) W(100)	203	26	26	Modasa-20	..	..	163
Maize, Bajri, Rice and Wheat	..	T(83) W(83)	201	1	62	Modasa-19	..	..	164
Maize and Wheat	59	T(300) W(300)	80	217	192	Modasa-15	..	...	165
Maize and Wheat	..	T(101) W(101)	341	...	58	Modasa-16	..	...	166
Maize and Wheat	..	T(79) W(79)	378	9	238	Modasa-16	...	..	167
Maize and Wheat	336	T(87) W(87)	374	361	421	Modasa-17	...	...	168
	52,239	17,332	71,206	14,316	23,804				

TALUKA
MEGHRAJ

TALUKA : MEGHRAJ

VILLAGE

Amenities and

Location Code No.	Name of village	Total area of the village (in Acres)	Amenities available within the village					
			Educational	Medical	Power supply	Drinking water	Communications	Post and Telegraph
1	2	3	4	5	6	7	8	9
1	Kantalu	1,466	..	..	..	W,Tk	FS,KR	..
2	Rajpur (Isari)	382	Pr.S	..	..	W	KR	..
3	Rakhapur	196	Pr.S	..	..	W	FS,KR	..
4	Vanka Timba	117	Pr.S	..	..	W,Tk	FS,KR	..
5	Jalampur	523	Pr.S	..	..	W,Tk	KR,FS	..
6	Chhitadra	595	Pr.S	..	..	W	FS,KR	..
7	Navagam (Isari)	748	Pr.S	..	..	W	FS,KR	..
8	Patelna Chhapra	646	..	..	..	W	FS,KR	..
9	Isari	1,708	Pr.S,Sec.S,OS	M,HC, FC	..	W,Tk	FS,KR	PO
10	Naranpur	637	Pr.S	..	..	W	KR	..
11	Panibar	1,643	Pr.S(2)	..	..	W	FS,KR	..
12	Punjapur	400	Pr.S	..	..	W,R	FS,KR	..
13	Mota Math	248	Pr.S	..	..	W,R	KR	..
14	Khakhariya	707	Pr.S	..	..	W	FS,KR	..
15	Ged	1,140	Pr.S	..	..	W	KR	..
16	Badartralna (Chhapara)	649	Pr.S	..	..	W	FS,KR	..
17	Intva	675	Pr.S,Tr.S	..	..	W	FS,KR	PO
18	Kadvadi	1,029	Pr.S	..	..	W	KR	..
19	Navagam	2,012	Pr.S	..	..	W,Tk	KR	PO
20	Odha (Kasana)	1,486	Pr.S	..	..	W	FS,KR	PO
21	Gopawada	595	Pr.S	..	..	W	KR	..
22	Jamgadh	3,747	Pr.S	..	..	W	KR	..
23	Dhenkva	1,114	Pr.S	..	..	W	KR	..
24	Manda	723	Pr.S	..	..	W	KR	..
25	Moti Panduri	1,710	Pr.S	..	..	W,Tk,R	FS,KR	..
26	Futa	162	..	..	..	W	KR	..

DIRECTORY

Land Use

Staple Food	Land use (i.e., area under different types of land use in acres rounded to the nearest unit)					Nearest town & distance in Kilometre	Day or Days of the market/ Hat if any, held in the village	Remarks including any place of religious, historical or archaeological interest	Location Code No.
	Forest	Irrigated	Un-irrigated	Culturable waste	Area not available for cultivation				
10	11	12	13	14	15	16	17	18	1
Maize, Rice and Wheat	660	T(26) W(26)	465	231	85	Modasa-30	..	..	1
Maize, Rice and Wheat	24	T(17) W(17)	173	38	131	Modasa-30	..	..	2
Maize, Rice and Wheat	..	T(13) W(13)	154	19	10	Modasa-30	..	..	3
Maize, Rice and Wheat	..	T(11) W(11)	85	..	20	Modasa-31	..	..	4
Maize, Rice and Wheat	..	T(38) W(38)	261	22	202	Modasa-30	..	..	5
Maize, Rice, Wheat and Jowar	..	T(48) W(48)	454	24	69	Modasa-30	..	..	6
Maize, Rice, Wheat and Kodra	..	T(38) W(38)	484	181	45	Modasa-30	..	..	7
Maize, Bajri, Rice and Kodra	..	T(62) W(62)	375	135	75	Modasa-32	..	..	8
Maize, Bajri and Rice	240	T(11) W(11)	913	247	298	Modasa-32	..	..	9
Maize, Bajri, Rice and Wheat	..	T(9) W(9)	246	62	320	Modasa-16	..	..	10
Maize, Rice, Wheat and Kodra	..	T(18) W(18)	1,023	110	492	Modasa-16	..	..	11
Maize, Rice, Wheat and Ragi	..	T(13) W(13)	223	15	149	Modasa-16	..	..	12
Maize, Bajri, Rice and Wheat	..	T(18) W(18)	156	59	15	Modasa-32	..	..	13
Maize, Bajri and Rice	..	T(35) W(35)	395	140	138	Modasa-30	..	..	14
Maize, Wheat, Jowar and Kodra	..	T(15) W(15)	619	33	472	Madasa-20	..	..	15
Maize, Wheat, Jowar and Kodra	..	T(33) W(33)	488	10	119	Modasa-22	..	..	16
Maize and Jowar	..	T(6) W(6)	463	29	177	Modasa-23	..	..	17
Maize and Jowar	..	T(15) W(15)	571	45	398	Modasa-15	..	..	18
Maize and Jowar	..	T(15) W(15)	720	43	1,233	Modasa-36	..	..	19
Maize and Jowar	..	T(10) W(10)	384	16	1,075	Modasa-41	..	..	20
Maize, Rice, Wheat and Kodra	..	..	124	7	464	Modasa-43	..	..	21
Maize, Rice, Wheat and Kodra	..	T(29) W(29)	497	4	3,217	Modasa-45	..	..	22
Maize, Rice and Jowar	..	T(9) W(9)	256	1	848	Modasa-49	..	..	23
Maize, Rice and Jowar	..	T(9) W(9)	192	4	518	Modasa-49	..	..	24
Maize, Rice and Jowar	..	T(38) W(38)	601	23	1,048	Modasa-47	..	..	25
Maize, Rice and Jowar	..	T(24) W(24)	88	1	49	Modasa-46	..	..	26

Location Code No.	Name of village	Total area of the village (in Acres)	Amenities available within the village					
			Educational	Medical	Power supply	Drinking water	Communica-tions	Post and Telegraph
1	2	3	4	5	6	7	8	9
27	Vaidi	756	..	..	..	R	KR	..
28	Godhawada	1,031	Pr.S	..	..	R	FS,KR	..
29	Vaghpur	431	Pr.S	..	..	W,R	FS,KR	..
30	Kadwada	286	..	..	..	R	KR	..
31	Palla (Kesana)	352	Pr.S	..	..	W,R	FS,KR	..
32	Lakhipur	653	..	..	..	W	FS,KR	PO
33	Panchal	3,487	Pr.S	..	..	W,Tk	FS,KR	PO
34	Dhundhera	380	Pr.S	..	..	W,Tk	FS,KR	..
35	Rellawada	1,681	Pr.S(2), OS	FC	..	W,R	FS,KR	PO
36	Tarakvada	602	Pr.S	..	..	W,R	FS,KR	..
37	Antoli	586	Pr.S	..	..	W	FS,KR	..
38	Gorvada	798	Pr.S,Tr.S	..	..	W,R	KR,FS	..
39	Dharola	617	Pr.S	..	..	W	FS,KR	..
40	Mahudi	2,373	Pr.S(2)	..	..	W,O	FS KR	PO
41	Odha (Panibar)	435	Pr.S	..	..	W,R	KR	..
42	Kolundra	938	Pr.S	..	..	W,R	KR	..
43	Zeriyawada	721	Pr.S	..	..	W,R	FS,KR	..
44	Kunol	6,566	Pr.S(6)	..	E	W	WY KR	PO
45	Pahadia (Panchal)	970	Pr.S	..	..	W	KR	..
46	Ukardi	371	..	..	..	W	KR	PO
47	Kasana	820	Pr.S,OS	FC	E(Ag)	W	FS,KR	PO
48	Godha	449	Pr.S	..	..	W	KR	PO
49	Moti Mori	3,395	Pr.S	..	..	W	KR	..
50	Nani Panduri	454	Pr.S	..	..	W	KR	..
51	Chhikari	1,293	Pr.S	..	..	W,Tk	FS,KR	..

DIRECTORY

Land Use

Staple Food	Land use (i.e., area under different types of land use in acres rounded to the nearest unit)					Nearest town & distance in Kilometre	Day or Days of the market/ Hat if any, held in the village	Remarks including any place of religious, historical or archaeological interest	Location Code No.
	Forest	Irrigated	Un-trrigated	Culturable waste	Area not available for cultivation				
10	11	12	13	14	15	16	17	18	1
Maize, Rice, Wheat and Kodra	..	T(12) W(12)	93	7	643	Modasa-43	..	..	27
Maize, Rice, Wheat and Kodra	..	T(19) W(19)	322	17	673	Modasa-40	..	..	28
Maize, Rice, Wheat and Jowar	..	T(20) W(20)	176	..	234	Modasa-40	..	..	29
Maize, Rice, Wheat and Kodra	..	T(6) W(6)	120	1	160	Modasa-37	..	..	30
Maize, Rice, Wheat and Kodra	..	T(22) W(22)	217	11	103	Modasa-37	..	..	31
Maize, Rice and Wheat	..	T(3) W(3)	254	18	378	Modasa-43	..	..	32
Maize, Bajri and Wheat	..	T(138) W(138)	2,203	90	1,055	Modasa-40	..	..	33
Maize and Wheat	..	T(12) W(12)	262	47	60	Modasa-40	..	..	34
Maize, Bajri, Wheat and Jowar	..	T(68) W(68)	1,296	132	185	Modasa-20	..	..	35
Maize, Bajri, Rice and Wheat	..	T(39) W(39)	391	76	95	Modasa-30	..	..	36
Maize, Rice, Wheat and Jowar	..	T(20) W(20)	382	52	131	Modasa-15	..	..	37
Maize, Rice, Wheat and Kodra	..	T(15) W(15)	574	10	199	Modasa-15	..	..	38
Maize, Rice, Wheat, Kodra and Ragi	..	T(8) W(8)	301	16	292	Modasa-16	..	..	39
Maize, Bajri, Rice, Wheat and Jowar	..	T(44) W(44)	831	315	1,184	Modasa-27	..	..	40
Maize, Rice and Wheat	..	T(14) W(14)	296	5	120	Modasa-15	..	..	41
Maize, Bajri, Rice and Jowar	..	T(37) W(37)	757	55	88	Modasa-29	..	..	42
Maize, Bajri, Rice and Wheat	..	T(12) W(12)	624	12	73	Modasa-15	..	..	43
Maize and Wheat	110	T(166) W(166)	4,356	1,313	621	Modasa-22	..	..	44
Maize and Wheat	..	T(2) W(2)	457	46	465	Modasa-38	..	..	45
Maize and Wheat	..	..	289	49	33	Modasa-37	..	..	46
Maize and Wheat	..	T(3) W(3)	637	12	168	Modasa-37	..	..	47
Maize and Wheat	..	T(8) W(8)	320	16	105	Modasa-37	..	..	48
Maize, Bajri, Rice and Wheat	..	T(5) W(5)	323	189	2,879	Modasa-40	..	..	49
Maize, Rice and Jowar	..	T(11) W(11)	151	..	292	Modasa-46	..	..	50
Maize, Rice and Jowar	..	T(31) W(31)	467	8	786	Modasa-47	..	..	51

Location Code No.	Name of village	Total area of the village (in Acres)	Amenities available within the village					
			Educational	Medical	Power supply	Drinking water	Communications	Post and Telegraph
1	2	3	4	5	6	7	8	9
52	Jivanpur	236	..	..	..	W	FS,KR	..
53	Jitpur	441	Pr.S	..	..	R	KR	..
54	Varthali	514	Pr.S(2)	..	..	W	FS,KR	..
55	Vank	859	Pr.S	..	..	W,R	FS,KR	..
56	Zarda	2,979	Pr.S	..	..	W,Tk	KR	..
57	Dhandhiya	1,546	Pr.S	..	..	W	WY,KR	..
58	Bhatkota	488	Pr.S	..	..	W	KR	..
59	Shangal	2,768	Pr.S(3)	..	E(Ag)	W,Tk,R	FS,KR	PO
60	Vaniyawada	514	Pr.S	..	E(Ag)	W	FS,KR	..
61	Ranjedi	984	Pr.S	..	..	W	KR	..
62	Tarakvadia	526	Pr.S	..	..	W	KR	..
63	Valuna	1,245	Pr.S	..	..	W	WY,KR	..
64	Gayavachhda	1,318	Pr.S	..	..	W	KR	..
65	Rola	1,018	Pr.S	..	..	W,R	KR	..
66	Brahman Kotda	624	Pr.S	..	..	W	FS,KR	..
67	Lalpur	341	Pr.S	..	..	W	KR	..
68	Munshiwada	534	Pr.S	..	..	W,R	KR	..
69	Khokhariya	753	Pr.S	..	..	W	KR	..
70	Sisodara (Adepur)	995	Pr.S	..	..	W	FS,KR	..
71	Adepur	602	Pr.S	..	..	W	FS,KR	..
72	Nani Moyadi	461	..	..	..	R	KR	..
73	Dhemda	1,387	Pr.S	..	..	Tk,R	FS,KR	..
74	Moti Moyadi	883	Pr.S	..	..	W,R	FS,KR	..
75	Limbhoi	1,091	Pr.S	..	..	W,R	FS,KR	PO
76	Satipura	284	..	..	..	W,R	KR	..
77	Palla (Dhundha)	1,330	Pr.S	..	..	W,R	FS,KR	..
78	Bhuval	1,348	Pr.S	..	E(Ag)	W,R	FS,KR	..
79	Relyo	885	Pr.S	..	..	R	FS,KR	..
80	Behdaj	1,577	Pr.S,OS	..	..	W	WY,PR,KR	..
81	Vaiya	1,223	Pr.S	..	..	W,Tk	PR,KR	..
82	Kumbhera	659	Pr.S	..	..	W	WY,PR,KR	..

DIRECTORY

Land Use

Staple Food	Land use (i. e., area under different types of land use in acres rounded to the nearest unit)					Nearest town & distance in Kilometre	Day or Days of the market/ Hat if any, held in the village	Remarks including any place of religious, historical or archaeological interest	Location Code No.
	Forest	Irrigated	Un-irrigated	Culturable waste	Area not available for cultivation				
10	11	12	13	14	15	16	17	18	1
Maize and Jowar	..	T(8) W(8)	176	2	50	Modasa-38	..	..	52
Maize and Jowar	..	T(13) W(13)	273	6	149	Modasa-37	..	..	53
Maize and Wheat	..	T(3) W(3)	436	19	55	Modasa-51	..	..	54
Maize and Wheat	..	T(21) W(21)	534	68	237	Modasa-31	..	..	55
Maize, Bajri and Kodra	..	T(30) W(30)	1,246	66	1,637	Modasa-35	..	..	56
Maize and Bajri	--	T(31) W(31)	853	60	602	Modasa-37	--	--	57
Maize, Bajri, Rice and Jowar	--	T(25) W(25)	374	67	21	Modasa-24	..	..	58
Maize, Bajri, Rice and Wheat	..	T(58) W(58)	1,534	936	239	Modasa-27	..	..	59
Maize, Bajri and Jowar	..	T(23) W(23)	415	62	15	Modasa-25	..	..	60
Maize, Bajri and Kodra	..	T(22) W(22)	539	356	67	Modasa-35	..	..	61
Maize, Bajri and Kodra	..	T(16) W(16)	309	192	9	Modasa-34	..	..	62
Maize, Bajri and Kodra	..	T(13) W(13)	894	218	120	Modasa-33	..	..	63
Maize, Bajri and Kodra	..	T(4) W(4)	426	22	866	Modasa-33	..	..	64
Maize and Bajri	..	T(28) W(28)	452	36	502	Modasa-31	..	..	65
Maize and Bajri	--	T(29) W(29)	405	24	166	Modasa-36	..	..	66
Maize and Bajri	..	T(11) W(11)	253	16	61	Modasa-34	..	..	67
Maize and Bajri	..	T(24) W(24)	317	6	187	Modasa-34	..	..	68
Maize and Bajri	..	T(35) W(35)	526	48	144	Modasa-34	..	..	69
Maize and Bajri	--	T(33) W(33)	786	9	167	Modasa-38	..	..	70
Maize and Bajri	..	T(14) W(14)	429	9	150	Modasa-38	..	..	71
Maize and Bajri	--	T(16) W(16)	364	49	31	Modasa-41	..	..	72
Maize and Bajri	..	T(24) W(24)	697	39	627	Modasa-41	..	..	73
Maize and Bajri	..	T(22) W(22)	582	213	66	Modasa-45	..	..	74
Maize, Rice and Wheat	--	T(20) W(20)	830	8	233	Modasa-38	..	..	75
Maize, Bajri, Rice and Wheat	..	T(6) W(6)	208	58	12	Modasa-34	..	..	76
Maize and Bajri	..	T(47) W(47)	956	113	214	Modasa-31	..	..	77
Maize and Bajri	279	T(55) W(55)	830	79	106	Modasa-33	..	..	78
Maize, Wheat and Jowar	..	T(74) W(74)	571	133	107	Modasa-29	..	..	79
Maize, Bajri and Rice	..	T(6) W(6)	656	820	96	Modasa-18	..	..	80
Maize and Bajri	..	T(26) W(26)	869	281	46	Modasa-14	..	..	81
Maize, Bajri and Kodra	..	T(24) W(24)	242	374	19	Modasa-13	..	..	82

TALUKA : MEGHRAJ

VILLAGE

Amenities and

Location Code No.	Name of village	Total area of the village (in Acres)	Amenities available within the village					
			Educational	Medical	Power supply	Drinking water	Communica-tions	Post and Telegraph
1	2	3	4	5	6	7	8	9
83	Meghraj	1,399	Pr.S(3),Sec.S,OS IS,Tr.S	HC,FC, M	E	T,W,O	WY,PR,KR	PTO, Phone
84	Karanpur	183	Pr.S	..	..	W	KR	..
85	Pahadiya (Meghraj)	1,762	Pr.S,OS	..	..	W,R	PR,KR	..
86	Dhaniwada	802	..	..	..	W	KR	..
87	Damorna Dhundha	932	..	..	..	W,Tk	KR	..
88	Patel-Na-Dhundha	171	Pr.S	HC	..	W	FS,KR	PO
89	Limbodra (Dhundha)	336	..	..	..	W	KR	..
90	Adhodiya	114	Pr.S	..	..	W	FS,KR	..
91	Undava	1,206	Pr.S	FC	..	W	FS,KR	..
92	Vasai	675	..	..	..	W	FS,KR	..
93	Sendaryo	820	..	..	..	W,Tk	KR	..
94	Kherai	896	..	..	..	W	FS,KR	..
95	Bhemapur	4,294	Pr.S	..	..	W,Tk	FS,KR	..
96	Banthiwada-Ajuhirola	3,761	Pr.S	..	..	W	KR	PO
97	Vasna	755	Pr.S	..	E(Ag)	W	KR	..
98	Khandivav	195	..	..	..	W	KR	..
99	Jashvantpura	134	..	..	..	W	KR	..
100	Pruthvipura	398	..	..	..	W,R	KR,FS	..
101	Banthiwada Lalakupa	730	..	..	..	W	FS,KR	..
102	Banthiwada Jemana	354	..	..	..	W	KR	..
103	Surdevi	854	..	..	..	W	KR	..
104	Lakhapur	292	Pr.S	..	..	O	FS,KR	..
105	Royaniya	1,240	Pr.S	..	..	W	KR	..
106	Kaliya Kuva	2,217	Pr.S	..	..	W,Tk	FS,KR	..
107	Tumbaliya	946	Pr.S	..	..	W,Tk	FS,KR	..
108	Rayawada	1,458	Pr.S	..	..	W,Tk	FS,KR	..
109	Ramgadhi	813	Pr.S,OS	..	..	W	FS,KR	PO
110	Bhutiya	388	..	..	..	W	FS,KR	..
111	Rajpur (Ramgadhi)	435	..	..	..	W	FS,KR	..

DIRECTORY

Land Use

Staple Food	Land use (i.e., area under different types of land use in acres rounded to the nearest unit)					Nearest town & distance in Kilometre	Day or Days of the Market/ Hat if any, held in the village	Remarks including any place of religious, historical or archaeological interest	Location Code No
	Forest	Irrigated	Un-irrigated	Culturable waste	Area not available for cultivation				
10	11	12	13	14	15	16	17	18	1
Maize, Bajri, Rice and Wheat	..	T(47) W(47)	625	158	569	Modasa–27	..	..	83
Maize, Rice and Wheat	..	T(4) W(4)	161	..	18	Modasa–48	..	..	84
Maize, Bajri and Wheat	8	T(44) W(44)	1,211	211	288	Modasa–28	..	..	85
Maize and Wheat	221	T(20) W(20)	389	153	20	Modasa–31	..	..	86
Maize, Bajri, Rice and Wheat	..	T(28) W(28)	775	10	119	Modasa–35	..	..	87
Maize, Bajri, Rice and Wheat	..	T(4) W(4)	134	23	10	Modasa–35	..	..	88
Maize, Bajri, Rice and Wheat	..	T(185) W(185)	128	7	16	Modasa–35	..	..	89
Maize and Wheat	..	T(15) W(15)	82	8	10	Modasa–45	..	..	90
Maize and Wheat	..	T(27) W(27)	649	101	429	Modasa–45	..	..	91
Maize and Wheat	..	T(25) W(25)	530	26	94	Modasa–43	..	..	92
Maize, Bajri, Rice and Wheat	..	T(12) W(12)	582	113	113	Modasa–36	..	..	93
Maize, Bajri, Rice and Wheat	145	T(2) W(2)	492	137	120	Modasa–35	..	..	94
Maize and Wheat	752	T(101) W(101)	2,679	159	603	Modasa–25	..	..	95
Maize and Wheat	..	T(70) W(70)	2,678	212	802	Modasa–30	..	..	96
Maize, Bajri, Rice and Wheat	..	T(34) W(34)	436	86	199	Modasa–27	..	..	97
Maize and Bajri	..	T(10) W(10)	127	15	42	Modasa–27	..	..	98
Maize and Bajri	..	T(3) W(3)	128	..	3	Modasa–27	..	..	99
Maize, Bajri and Rice	..	T(2) W(2)	327	30	39	Modasa–27	..	..	100
Maize and Bajri	..	T(21) W(21)	525	10	174	Modasa–34	..	..	101
Maize and Bajri	..	T(21) W(21)	277	6	51	Modasa–34	..	..	102
Maize, Bajri and Rice	..	T(2) W(2)	429	28	395	Modasa–35	..	..	103
Maize, Rice and Wheat	..	T(10) W(10)	200	8	74	Modasa–30	..	..	104
Maize and Wheat	..	T(13) W(13)	742	52	434	Modasa–43	..	..	105
Maize, Rice and Wheat	..	T(33) W(33)	1,393	51	739	Modasa–25	..	..	106
Maize, Rice and Wheat	..	T(8) W(8)	599	33	306	Modasa–33	..	..	107
Maize, Rice and Wheat	..	T(47) W(47)	943	15	453	Modasa–32	..	..	108
Maize, Bajri, and Rice	..	T(12) W(12)	369	20	413	Modasa–37	..	..	109
Maize, Bajri and Rice	..	T(16) W(16)	359	..	13	Modasa–37	..	..	110
Maize, Bajri and Rice	..	T(10) W(10)	316	29	80	Modasa–37	..	..	111

Location Code No.	Name of village	Total area of the village (in Acres)	Amenities available within the village					
			Educational	Medical	Power supply	Drinking water	Communica-tions	Post and Telegraph
1	2	3	4	5	6	7	8	9
112	Hiratimba	556	Pr.S	..	..	W	FS,KR	..
113	Sisodra (Meghraj)	792	Pr.S,OS	..	..	W,R	FS,KR	..
114	Kamroda	722	Pr.S	..	..	W,R	FS,KR	..
115	Iploda	1,503	Pr.S	..	..	W,R	FS,KR	PO
116	Pisal	1,305	Pr.S	..	..	W,R	FS,KR	..
117	Mudshi	2,445	Pr.S	..	..	W,Tk	FS,KR	..
118	Vagora	645	..	..	..	W	FS,KR	..
119	Baska Danti	395	..	..	..	W	FS,KR	..
120	Sarangpur	922	Pr.S	..	..	W	FS,KR	..
121	Dachakan	2,153	Pr.S	..	..	W	FS,KR	..
122	Belyo	1,559	Pr.S	FC	..	W,Tk	FS,KR	..
123	Dungragod	873	Pr.S	..	..	W,Tk	FS,KR	..
124	Lalodiya	1,767	Pr.S	..	..	W,Tk	KR	..
125	Bhunjari	1,570	Pr,S	..	..	W,Tk	KR	..
126	Nesda	505	Pr.S	..	..	W,Tk	KR	..
127	Limbodra (Ramgadhi)	1,669	Pr.S	..	..	W	KR	..
128	Krishnapur	855	Pr.S	..	..	W	KR	..
	Total	**134,712**	**Pr.S(115), Sec.S(2), IS(1), Tr.S(3), OS(8)**	**M(2), HC(3), FC(6)**	**E(2), E(Ag)(5)**	**T(1), W(120), Tk(25), R(33), O(3)**	**WY(6), FS(71), PR(5), KR(128)**	**PO(18), PTO(1), Phone(1)**

Note :—

The figures in the last line indicate Taluka totals. The figures in brackets in this line under Col. 4 indicate the number of primary, secondary and other schools. The figures in brackets under Cols. 5 to 9 indicate the number of villages having those particular amenities.

The area figures shown in Col. 3 may not tally with the total of Cols. 11 to 15 in some cases due to rounding.

DIRECTORY

Land Use

Staple Food	Land use (i. e., area under different types of land use in acres rounded to the nearest unit)					Nearest town & distance in Kilometre	Day or Days of the market/ Hat if any, held in the village	Remarks including any place of religious, historical or archaeological interest	Location Code No.
	Forest	Irrigated	Un-irrigated	Culturable waste	Area not available for cultivation				
10	11	12	13	14	15	16	17	18	1
Maize and Bajri	..	T(22) W(22)	306	25	203	Modasa-34	..	..	112
Maize, Bajri, Rice and Wheat	..	T(16) W(16)	554	38	184	Modasa-29	..	..	113
Maize and Bajri	..	T(15) W(15)	590	41	77	Modasa-30	..	..	114
Maize, Bajri, Rice ane Wheat	..	T(13) W(13)	1,279	203	7	Modasa-37	..	..	115
Maize, Bajri and Rice	..	T(11) W(11)	910	102	282	Modasa-36	..	..	116
Maize, Bajri and Rice	..	T(86) W(86)	931	339	1,089	Modasa-37	..	..	117
Maize, Bajri and Rice	..	T(32) W(32)	375	12	226	Modasa-59	..	..	118
Maize, Bajri and Rice	..	T(7) W(7)	325	7	55	Modasa-40	..	..	119
Maize, and Rice	..	T(21) W(21)	614	221	66	Modasa-43	..	..	120
Maize, Bajri and Rice	..	T(38) W(38)	1,328	44	742	Modasa-43	..	..	121
Maize and Rice	..	T(24) W(24)	1,304	40	190	Modasa-47	..	..	122
Maize, Bajri and Rice	..	T(26) W(26)	540	7	299	Modasa-38	..	..	123
Maize, Rice and Wheat	..	T(8) W(8)	1,355	214	189	Modasa-40	..	..	124
Maize, Bajri and Rice	..	T(21) W(21)	1,017	28	504	Modasa-37	..	..	125
Maize, Bajri and Wheat	..	T(12) W(12)	431	51	11	Modasa-40	..	..	126
Maize, Rice and Wheat	52	T(17) W(17)	1,375	148	77	Modasa-41	..	..	127
Maize, Rice and Wheat	..	T(11) W(11)	763	20	61	Modasa-48	..	..	128
	2,491	3,242	76,773	11,626	40,578				

TALUKA
MODASA

TALUKA : MODASA **VILLAGE**

Amenities and

Location Code No	Name of village	Total area of the village (in Acres)	Amenities available within the village					
			Educational	Medical	Power supply	Drinking water	Communica-tions	Post and Telegraph
1	2	3	4	5	6	7	8	9
1	Gadhada	1,677	Pr.S(2)	..	..	W	WY,PR,KR	PO
2	Davli	2,923	Pr.S(3)	..	..	W	FS,PR,KR	PO
3	Vantada (Bolundra)	1,459	Pr.S	..	..	W	PR,T	PO
4	Padar	872	..	—	..	W,Tk	KR	..
5	Bamanvad	1,991	Pr.S	..	..	W,R	FS,PR	PO
6	Nandisan	841	Pr.S	..	..	W,R	WY,PR	PO
7	Tintoi	5,193	Pr.S(2),Sec.S	M,HC,D	E	W,Tk	WY,PR,T	PTO,Phone
8	Kudol	3,135	Pr.S	..	..	W,Tk	FS,KR	PO
9	Umedpur (Dadhaliya)	1,267	Pr.S	..	..	W	FS,KR	PO
10	Jitpur (Dadhaliya)	670	Pr.S	..	..	W	FS,KR	..
11	Math	493	Pr.S	..	..	W	FS,KR	..
12	Bhilkuva	663	—	..	..	W	KR	..
13	Futa	144	..	..	..	W	WY,PR	..
14	Jivanpur	339	Pr.S	..	..	W	WY,PR	..
15	Umedpur (Bolundra)	259	Pr.S	..	..	W	WY,PR	..
16	Bolundra	1,586	Pr.S,Sec.S	..	E	W,Tk,R	FS,PR	PO, Phone
17	Sardoi	1,236	Pr.S(2),Sec.S,IS	M,CW, HC,D,FC	E	T,W,Tk	WY,KR	PO
18	Lalpur (Sardoi)	140	Pr.S	—	—	W,Tk	KR	..
19	Shampur	953	Pr.S	—	—	W,Tk	FS,KR	PO
20	Rampur (Gadhada)	474	—	—	—	W	WY,PR	..
21	Vanta	228	Pr.S	—	..	W	PR	..
22	Paliyapur	496	—	—	—	W,R	KR	..
23	Khambhisar	1,986	Pr.S	..	—	W,Tk	WY,PR	—
24	Salampur	209	..	..	..	W,Tk	WY,PR	—
25	Tintisar	707	Pr.S	..	—	W,Tk	WY,KR	—
26	Sajapur	890	Pr.S	..	—	W,Tk	WY,KR	—

DIRECTORY

Land Use

Staple Food	Land use (i. e., area under different types of land use in acres rounded to the nearest unit)					Nearest town & distance in Kilometre	Day or Days of the market/ Hat if any, held in the village	Remarks including any place of religious, historical or archaeological interest	Location Code No.
	Forest	Irrigated	Un-irrigated	Culturable waste	Area not available for cultivation				
10	11	12	13	14	15	16	17	18	1
Bajri and Maize	..	T(66) W(66)	1,444	40	127	Modasa-14	..	..	1
Bajri and Maize	..	T(87) W(87)	1,697	374	765	Modasa-15	..	..	2
Bajri and Maize	342	T(56) W(56)	759	100	203	Modasa-12	..	..	3
Bajri, Maize and Wheat	581	T(23) W(23)	246	9	12	Modasa-27	..	..	4
Bajri, Maize and Wheat	..	T(350) C(70) W(280)	1,246	190	204	Modasa-16	..	..	5
Bajri, Maize and Wheat	..	T(230) C(70) W(160)	458	71	82	Modasa-18	..	..	6
Bajri, Maize, Wheat and Rice	117	T(233) C(100) W(133)	2,750	911	1,183	Modasa-18	..	..	7
Bajri and Maize	1,085	T(300) W(300)	1,233	54	463	Modasa-25	..	..	8
Maize and Wheat	483	T(85) W(85)	416	213	71	Modasa-19	..	..	9
Bajri and Maize	246	T(150) W(150)	236	1	38	Modasa-25	..	..	10
Maize, Rice, Kodra and Gram	344	T(25) W(25)	111	2	10	Modasa-16	..	..	11
Bajri and Maize	..	T(200) W(200)	400	33	25	Modasa-18	..	..	12
Bajri and Maize	..	T(20) C(10) W(10)	81	40	2	Modasa-13	..	..	13
Maize and Wheat	..	T(145) W(95) C(50)	174	..	20	Modasa-12	..	..	14
Maize and Wheat	..	T(82) C(39) W(43)	95	80	3	Modasa-11	..	..	15
Maize and Wheat	297	T(456) C(71) W(385)	658	154	22	Modasa-14	..	..	16
Maize and Wheat	..	T(272) W(272)	774	16	174	Modasa-20	..	..	17
Bajri, Maize and Wheat	..	T(30) W(30)	57	39	13	Modasa-28	..	..	18
Bajri, Maize and Wheat	18	T(54) Tk(54)	786	29	66	Modasa-26	..	..	19
Bajri and Maize	..	T(52) W(52)	359	50	13	Modasa-16	..	..	20
Bajri and Maize	..	T(20) W(20)	190	8	10	Modasa-16	..	..	21
Bajri and Maize	133	T(27) W(27)	216	18	101	Modasa-17	..	..	22
Bajri, Maize and Wheat	..	T(187) W(187)	1,490	258	51	Modasa-14	..	..	23
Bajri and Maize	..	T(21) W(21)	119	9	60	Modasa-14	..	..	24
Bajri, Maize and Wheat	..	T(186) W(186)	404	15	102	Modasa-24	..	..	25
Bajri, Maize and Wheat	300	T(206) W(206)	260	60	64	Modasa-20	..	..	26

TALUKA : MODASA

VILLAGE

Amenities and

Location Code No.	Name of village	Total area of the village (in Acres)	Amenities available within the village					
			Educational	Medical	Power supply	Drinking water	Communica-tions	Post and Telegraph
1	2	3	4	5	6	7	8	9
27	Gokharva	1,185	Pr.S(2)	..	..	W,Tk,R	FS,KR	..
28	Bhatkota	686	Pr.S	..	..	W,R	FS,KR	..
29	Isrol (Nani)	704	..	..	..	W,R	WY,KR	..
30	Isrol (Moti)	515	Pr.S	..	..	W,O	WY,PR	..
31	Madhupur	518	Pr.S	..	..	W,Tk	KR	..
32	Rajli	800	Pr.S	..	..	W,Tk	WY,KR	..
33	Jambusar	631	Pr.S	..	..	W	FS,KR	..
34	Hathipura	1,024	Pr.S	..	..	W	KR	..
35	Dadhaliya	4,499	Pr.S,Sec.S	..	E	W,O	FS,KR	PO
36	Motipur	594	Pr.S	..	..	W	FS,KR	..
37	Varthu	2,149	Pr.S	..	..	W,Tk	WY,PR,KR	PO
38	Surpur	588	Pr.S	..	..	W	WY,PR	..
39	Jitpur (Mahadevgram)	163	Pr.S	..	..	W	PR,KR	..
40	Mahadevgram	1,840	Pr.S	..	..	W,R	FS,KR	PO
41	Medhasan	2,708	Pr.S(2),Sec.S,OS	..	E	W,Tk,R	WY,PR,KR	PO
42	Madasana	760	Pr.S	..	..	W,R	WY,PR	..
43	Bodi	1,288	Pr.S	..	..	W,R	KR	..
44	Dholia (Nana Mota)	1,067	Pr.S	..	..	W,R	KR	..
45	Vantada Medhasan	698	Pr.S	..	..	W,R	PR	PO
46	Khumapur	923	Pr.S	..	..	W,R	WY,KR	..
47	Bhachadiya	636	Pr.S	..	..	W	KR	..
48	Rakhiyal	1,994	Pr.S	..	..	W,Tk,R	WY,KR	..
49	Malvan Keshapur	427	Pr.S	..	..	W,Tk	WY,KR	..
50	Vaghediya	433	Pr.S	..	..	W,R	WY,KR	..
51	Charanvada	1,041	Pr.S	..	..	W,Tk	WY,PR,KR	..
52	Vanad	1,642	Pr.S,Sec.S	..	..	W,Tk,R	FS,KR	PO
53	Modarsumba	1,147	Pr.S	..	..	R	FS,KR	..
54	Dholvani	482	Pr.S	..	..	W	KR	..
55	Muloj	3,366	Pr.S(2)	..	..	W,Tk	KR	PO

DIRECTORY

Land Use

Staple Food	Land use (i. e., area under different types of land use in acres rounded to the nearest unit)					Nearest town & distance in Kilometre	Day or Days of the market/ Hat if any, held in the village	Remarks including any place of religious, historical or archaeological interest	Location Code No.
	Forest	Irrigated	Un-irrigated	Culturable waste	Area not available for cultivation				
10	11	12	13	14	15	16	17	18	1
Bajri and Maize	..	T(83) W(83)	1,003	18	82	Modasa-9	..	..	27
Maize and Wheat	..	T(176) W(176)	411	58	41	Modasa-16	..	..	28
Bajri, Maize and Wheat	..	T(88) C(60) W(28)	494	104	18	Modasa-16	..	..	29
Bajri, Maize and Wheat	..	T(93) C(20) W(73)	284	22	116	Modasa-15	..	..	30
Bajri, Maize and Wheat	..	T(71) C(20) W(51)	362	46	39	Modasa-17	..	..	31
Bajri, Maize and Wheat	..	T(136) C(75) W(61)	425	204	34	Modasa-17	..	..	32
Maize and Wheat	130	T(136) C(44) W(92)	299	15	51	Modasa-16	..	..	33
Maize, Rice, Kodra and Gram	590	T(42) W(42)	388	4	..	Modasa-16	..	..	34
Bajri and Maize	2,131	T(81) C(21) W(60)	2,087	72	128	Modasa-18	..	..	35
Maize, Rice, Kodra and Gram	..	T(59) C(20) W(39)	489	15	31	Modasa-15	..	..	36
Maize and Wheat	..	T(379) W(154) C(225)	777	216	776	Modasa-9	..	..	37
Maize, Rice, Kodra and Gram	..	T(61) C(20) W(41)	481	23	22	Modasa-9	..	..	38
Bajri, Maize and Wheat	..	T(101) W(101)	29	12	21	Modasa-7	..	..	39
Bajri and Maize	253	T(635) W(635)	621	123	208	Modasa-7	..	..	40
Bajri, Maize and Wheat	..	T(545) W(545)	1,681	173	309	Modasa-17	..	..	41
Bajri, Maize and Wheat	..	T(138) W(138)	472	14	136	Modasa-17	..	..	42
Bajri and Maize	412	T(28) W(28)	687	6	154	Modasa-19	..	..	43
Bajri and Maize	271	T(54) W(54)	561	60	122	Modasa-18	..	..	44
Bajri and Maize	..	T(75) W(75)	499	54	70	Modasa-16	..	..	45
Bajri and Maize	..	T(92) W(92)	579	140	112	Modasa-5	..	..	46
Bajri and Maize	..	T(21) W(21)	440	130	45	Modasa-5	..	..	47
Bajri and Maize	..	T(193) C(133) W(60)	1,478	214	108	Modasa-6	..	..	48
Bajri and Maize	..	T(33) W(33)	246	8	140	Modasa-6	..	..	49
Bajri and Maize	..	T(119) W(119)	187	9	119	Modasa-12	..	..	50
Bajri and Maize	430	T(202) W(202)	360	40	9	Modasa-11	..	..	51
Bajri, Maize, Wheat and Rice	..	T(65) W(65)	1,255	124	199	Modasa-16	..	..	52
Maize, Rice, Kodra and Gram	..	T(53) W(53)	804	118	172	Modasa-16	..	..	53
Bajri and Maize	..	T(10) W(10)	406	33	33	Modasa-18	..	..	54
Bajri and Maize	..	T(45) W(45)	2,966	65	290	Modasa-17	..	..	55

Location Code No.	Name of village	Total area of the village (in Acres)	Amenities available within the village					
			Educational	Medical	Power supply	Drinking water	Communications	Post and Telegraph
1	2	3	4	5	6	7	8	9
56	Rampur (Shinavad)	940	Pr.S	..	..	W	FS,KR	..
57	Kokapur	870	Pr.S,Sec.S	..	E(Ag)	W,R	FS,KR	PO
58	Mora	724	..	..	..	W,R	FS,KR	..
59	Kuna	1,156	..	..	..	R	KR	..
60	Sayra	3,733	Pr.S,Sec.S	D	E	T,W,Tk,R	FS,KR	PO, Phone
61	Hafsabad	603	Pr.S	..	..	W	WY,KR	..
62	Gajan	2,186	Pr.S	..	..	W,Tk	WY,PR	..
63	Bajkot	2,225	Pr.S	..	..	W,Tk,R	WY,KR	..
64	Ganeshpur	616	..	..	E	R,O	WY,PR	..
65	Palanpur	1,163	Pr.S	..	..	W,Tk,O	FS,KR	..
66	Sabalpur	1,761	Pr.S(2)	..	..	W,Tk	WY,PR	..
67	Rasulpur	933	..	..	..	W,Tk,O	WY,PR	..
68	Limbhoi	4,784	Pr.S,Sec.S	D,FC	E(Ag)	W,Tk	WY,KR	PO, Phone
69	Moti Chichano	697	Pr.S	..	..	W,O	FS,KR	PO
70	Nani Chichano	572	..	..	..	W,O	KR	..
71	Lachchhai	582	..	..	..	W,R	KR	..
72	Jamana Chhapra	287	Pr.S	..	..	W	KR	..
73	Gadha	1,398	Pr.S	..	..	W,R	WY,KR	..
74	Nava Vadvasa	561	Pr.S	..	..	W,R	KR	..
75	Juna Vadvasa	356	Pr.S	..	..	W,R	KR	..
76	Itadi	1,787	Pr.S	HC	..	W,Tk	FS,PR,KR	PO
77	Galsundra	970	Pr.S	..	..	W,Tk	FS,PR,KR	..
78	Dhunavada	943	Pr.S	..	..	W,R	KR	..
79	Sitpur	544	Pr.S	..	..	W,R	KR	..
80	Pahadpur	2,274	Pr.S	..	E	W,R	WY,PR,KR	PO

DIRECTORY

Land Use

Staple Food	Land use (i. e., area under different types of land use in acres rounded to the nearest unit)					Nearest town & distance in Kilometre	Day or Days of the market/ Hat if any, held in the village	Remarks including any place of religious, historical or archaeological interest	Location Code No.
	Forest	Irrigated	Un-irrigated	Culturable waste	Area not available for cultivation				
10	11	12	13	14	15	16	17	18	1
Maize, Rice, Kodra and Gram	..	T(80) W(80)	593	218	49	Modasa-13	..	..	56
Bajri, Maize, Wheat and Rice	..	T(70) W(70)	590	79	131	Modasa-16	..	..	57
Maize, Rice, Kodra and Gram	..	T(19) W(19)	524	74	107	Modasa-13	..	..	58
Maize, Rice, Kodra and Gram	620	T(16) W(16)	384	100	37	Modasa-7	..	..	59
Bajri and Maize	..	T(249) W(249)	2,815	360	309	Modasa-3	..	..	60
Maize and Wheat	..	T(203) W(203)	208	152	40	Modasa-4	..	..	61
Bajri and Maize	..	T(289) C(107) W(182)	1,198	21	678	Modasa-3	..	..	62
Bajri, Maize and Wheat	766	T(71) W(71)	1,090	266	31	Modasa-1	..	..	63
Bajri, Maize and Wheat	..	T(23) W(23)	362	23	208	Modasa-1	..	..	64
Bajri, Maize and Wheat	..	T(27) W(27)	805	27	304	Modasa-2	..	..	65
Bajri, Maize, Wheat and Rice	..	T(57) W(57)	1,480	43	182	Modasa-1	..	..	66
Bajri, Maize and Wheat	..	T(12) W(12)	730	109	82	Modasa-4	..	..	67
Bajri, Maize and Wheat	..	T(370) W(370)	3,712	279	423	Modasa-10	..	..	68
Bajri, Maize and Wheat	..	T(241) W(241)	328	107	20	Modasa-11	..	..	69
Bajri, Maize and Wheat	..	T(101) W(101)	351	115	5	Modasa-11	..	..	70
Bajri, Maize and Wheat	170	T(16) W(16)	325	24	48	Modasa-13	..	..	71
Bajri, Maize and Wheat	..	T(36) W(36)	241	4	6	Modasa-12	..	..	72
Bajri, Maize and Wheat	..	T(167) W(167)	1,082	135	13	Modasa-15	..	..	73
Bajri, Maize and Wheat	..	T(64) W(64)	411	70	16	Modasa-18	..	..	74
Bajri, Maize and Wheat	..	T(57) W(57)	279	15	6	Modasa-17	..	..	75
Bajri, Maize, Wheat and Rice	..	T(218) W(218)	1,333	11	224	Modasa-12	..	..	76
Bajri, Maize, Wheat and Rice	..	T(120) W(120)	772	41	36	Modasa-11	..	..	77
Bajri and Maize	..	–	237	538	167	Modasa-10	..	..	78
Bajri and Maize	71	T(53) W(53)	211	138	71	Modasa-3	..	..	79
Bajri, Maize, Wheat and Rice	719	T(437) W(437)	771	340	8	Modasa-2	..	..	80

Location Code No.	Name of village	Total area of the village (in Acres)	Amenities available within the village					
			Educational	Medical	Power supply	Drinking water	Communica-tions	Post and Telegraph
1	2	3	4	5	6	7	8	9
81	Khalikpur	1,217	Pr.S	..	E	W	WY,PR	Phone
82	Dariyapur	934	..	..	..	W	WY,PR	..
83	Volva	1,822	Pr.S	..	..	W,R	WY,PR	Phone
84	Munshivada	857	Pr.S	..	--	W,R	WY,PR	..
85	Dolpur (Shinavad)	736	Pr.S	..	E(Ag)	W	WY,PR	..
86	Sarurpur	1,245	Pr.S	..	..	W,Tk	FS,KR	..
87	Shinavad	4,718	Pr.S(3),Sec.S	FC	E	W,Tk,O	WY,PR	PO
88	Vallavanta	574	Pr.S	..	..	W,Tk	FS,KR	..
89	Badodara	2,884	Pr.S(2)	..	..	W,Tk	FS,KR	PO
90	Fareri	2,089	Pr.S	..	..	W,Tk,O	WY,PR	PO
91	Jhalodar	2,582	Pr.S(2), Sec.S	--	E	W,Tk	WY,PR	PO,
92	Sakariya	5,275	Pr.S(2), Sec.S	..	E	W	WY,PR	PO Phone
93	Dugarvada	2,558	Pr.S	..	..	W,Tk	FS,KR	PO
94	Kolikhad	1,680	Pr.S(2)	..	E	W,R	WY,PR,KR	Phone
95	Garudi	1,305	Pr.S	..	..	W,R	FS,KR	..
96	Khadoda	2,672	Pr.S	..	..	W,Tk,R	KR	..
97	Bayal	1,203	Pr.S,Sec.S	..	..	W	FS,KR	PO
98	Dhankhrol	1,681	Pr.S,Sec.S	M,HC,FC	..	W,Tk	FS,KR	PO
99	Ramos	3,021	Pr.S(2)	..	..	W,R	FS,KR	PO
100	Kishorpura	479	Pr.S	..	..	W	FS,KR	..
101	Amodara	1,280	Pr.S	..	..	W,Tk	FS,KR	PO
102	Jashvantpur	616	Pr.S	..	..	W	FS,KR	..
103	Shinol	6,065	Pr.S(4),Sec.S	D	..	W,Tk,R	WY,KR	PO,Phone
104	Rahiyol	1,588	Pr.S	..	..	W,Tk,R	WY,PR	..
105	Alampur	975	..	..	..	W,R	WY,PR	..
106	Bherunda	1,832	Pr.S	..	--	W,Tk,R	FS,KR	PO
107	Bordi	1,907	Pr.S	..	..	W,Tk	FS,KR	PO
108	Mathasulia	2,295	Pr.S(2)	..	..	W,Tk	FS,PR	PO
109	Amlai	2,865	Pr.S	..	..	W,Tk	KR	PO
110	Kau	2,948	Pr.S(2)	..	..	W,Tk	FS,KR	PO
111	Rupan	997	..	..	..	W	KR	..
112	Kolavda	2,979	Pr.S	D	..	W,Tk	FS,KR	PO

DIRECTORY

Land Use

Staple Food	Land use (i.e., area under different types of land use in acres rounded to the nearest unit)					Nearest town & distance in Kilometre	Day or Days of the market/ Hat if any, held in the village	Remarks including any place of religious, historical or archaeological interest	Location Code No.
	Forest	Irrigated	Un-irrigated	Culturable waste	Area not available for cultivation				
10	11	12	13	14	15	16	17	18	1
Maize, Rice, Kodra and Gram	..	T(89) W(89)	839	29	261	Modasa-4	..	..	81
Maize, Rice, Kodra and Gram	273	T(30) W(30)	415	70	146	Modasa-5	..	..	82
Maize, Rice, Kodra and Gram	919	T(88) W(88)	591	40	185	Modasa-4	..	..	83
Maize, Rice Kodra and Gram	..	T(88) W(88)	457	102	209	Modasa-8	..	..	84
Maize, Rice, Kodra and Gram	..	T(105) W(105)	500	117	14	Modasa-8	..	..	85
Bajri and Maize	377	T(26) W(26)	508	255	79	Modasa-9	..	..	86
Maize, Rice, Kodra and Gram	..	T(268) W(268)	3,789	204	458	Modasa-11	..	..	87
Bajri and Maize	25	T(23) W(23)	431	4	90	Modasa-12	..	..	88
Bajri, Maize and Wheat	466	T(42) W(42)	1,263	484	630	Modasa-11	..	..	89
Maize, Rice, Kodra and Gram	..	T(75) W(75)	1,525	460	29	Modasa-11	..	..	90
Bajri and Maize	..	T(81) W(81)	2,224	271	6	Modasa-10	..	..	91
Maize and Wheat	2,024	T(81) W(81)	2,296	293	581	Modasa-6	..	..	92
Bajri, Maize and Wheat	699	T(159) W(159)	1,520	160	20	Modasa-3	..	..	93
Bajri, Maize, Wheat and Rice	147	T(220) W(220)	954	348	10	Modasa-6	..	..	94
Bajri and Maize	..	T(84) W(84)	721	345	158	Modasa-12	..	..	95
Bajri, Maize and Wheat	..	T(21) W(21)	1,487	852	313	Modasa-15	..	..	96
Bajri and Maize	..	T(48) W(48)	1,008	91	56	Modasa-21	..	..	97
Bajri and Maize	..	T(53) W(53)	1,298	225	106	Modasa-21	..	..	98
Bajri, Maize and Wheat	..	T(171) W(171)	2,247	388	214	Modasa-25	..	..	99
Bajri and Maize	..	T(30) W(30)	372	69	8	Modasa-24	..	..	100
Bajri, Maize and Wheat	..	T(38) W(38)	1,025	157	59	Modasa-20	..	..	101
Maize and Wheat	..	T(15) W(15)	512	76	14	Modasa-28	..	..	102
Bajri and Wheat	..	T(220) W(220)	4,969	291	584	Modasa-14	..	..	103
Bajri, Maize, Wheat and Rice	..	T(64) W(64)	1,089	152	282	Modasa-8	..	..	104
Bajri and Maize	556	T(30) W(25) O(5)	312	39	36	Modasa-5	..	..	105
Bajri and Maize	668	T(147) W(147)	650	211	156	Modasa-4	..	..	106
Bajri and Maize	..	T(87) W(87)	1,067	56	696	Modasa-4	..	..	107
Bajri and Maize	905	T(32) W(32)	991	247	120	Modasa-9	..	..	108
Bajri and Maize	..	T(40) W(40)	1,930	355	540	Modasa-8	..	..	109
Maize, Rice, Kodra and Gram	..	T(40) W(40)	2,063	827	18	Modasa-12	..	..	110
Maize, Rice, Kodra and Gram	89	T(21) W(21)	643	191	53	Modasa-12	..	..	111
Bajri and Maize	234	T(200) W(200)	1,847	407	291	Modasa-11	..	..	112

TALUKA : MODASA **VILLAGE**

Amenities and

Location Code No.	Name of village	Total area of the village (in Acres)	Amenities available within the village					
			Educational	Medical	Power supply	Drinking water	Communica-tions	Post and Telegraph
1	2	3	4	5	6	7	8	9
113	Sika	4,691	Pr.S	FC	E	T,W	WY,PR	PO,Phone
114	Antisara	831	Pr.S	..	..	W	WY,PR	–
115	Bhensevada	2,303	Pr.S	..	..	W,Tk,R	WY,KR	PO,Phone
116	Dolpur(Vadagam)	1,317	Pr.S	..	E	W,R	WY,KR	..
117	Kanjodiya	552	Pr.S	..	..	R	KR	..
118	Jalampur	351	..	..	..	W,O	KR	..
119	Lalpur(Shinol)	675	Pr.S	..	..	W	KR	..
120	Kidi	779	Pr.S	..	..	W,O	FS,KR	..
121	Kashipur	1,220	Pr.S	..	..	W	FS,KR	..
122	Kanal	645	..	..	..	R	KR	..
123	Rampur (Vadagam)	834	Pr.S	..	..	W,Tk	PR	..
124	Ambasar	2,226	Pr.S(2)	..	..	W,Tk	KR	PO
125	Vakhatpur	216	..	..	..	W	PR	..
126	Lalino Math	483	Pr.S	..	..	W	PR	..
127	Navalpur	735	..	..	..	W,Tk	WY,PR	..
128	Khilodiya	2,143	Pr.S	..	..	W,R	KR	..
129	Alva	950	Pr.S	..	..	W,R	KR	..
130	Jitpur (Vadagam)	297	..	..	..	W	KR	..
131	Rajpur (Vadagam)	1,502	Pr.S	..	E(Ag)	W,Tk,R	WY,KR	..
132	Motivav	768	Pr.S	..	..	W	WY,KR	..
133	Borvai	631	Pr.S	..	..	W	WY,PR	..
134	Vadagam	3,446	Pr.S (2), Sec.S	D,FC	E	W,R	WY,PR	PO, Phone
135	Nanivav	350	Pr.S	..	..	W	WY,KR	..
136	Jamtha	1,383	Pr.S	..	..	W,R	KR	..
137	Butal	3,220	Pr.S(2)	..	E(Ag)	W	WY,PR	PO
138	Malekpur	930	Pr.S	..	..	W	KR	..
139	Ramana	2,278	Pr.S	..	..	W	FS,KR	..
140	Barnoli	3,561	Pr.S(2)	..	..	W,R	FS,KR	PO
	Total	**203,200**	**Pr.S(144), Sec.S(16), IS(1), OS(1)**	**M(3), CW(1), HC(4), D(7), FC(6)**	**E(16), E(Ag)(5)**	**T(3), W(135), Tk(53), R(51), O(11)**	**WY(55), FS(44), PR(51), KR(99), T(2)**	**PO(46), PTO(1), Phone(12)**

DIRECTORY

Land Use

Staple Food	Land use (i.e., area under different types of land use in acres rounded to the nearest unit)					Nearest town & distance in Kilometre	Day or Days of the market/ Hat if any, held in the village	Remarks including any place of religious, historical or archaeological interest	Location Code No.
	Forest	Irrigated	Un-irrigated	Culturable waste	Area not available for cultivation				
10	11	12	13	14	15	16	17	18	1
Maize and Wheat	..	T(51) W(51)	3,765	760	115	Modasa-12	..	..	113
Maize and Wheat	..	T(91) W(91)	586	85	69	Modasa-13	..	..	114
Bajri, Maize, Wheat and Rice	..	T(77) W(77)	1,760	265	201	Modasa-12	..	..	115
Bajri, Maize, Wheat and Rice	..	T(87) W(87)	929	152	150	Modasa-14	..	..	116
Bajri, Maize and Wheat	..	T(33) C(20) W(13)	374	22	123	Modasa-20	..	..	117
Bajri, Rice, Kodra and Gram	..	T(30) W(30)	143	26	151	Modasa-19	..	..	118
Bajri and Maize	..	T(59) W(59)	509	60	47	Modasa-22	..	..	119
Bajri and Maize	..	T(45) W(45)	513	73	148	Modasa-19	..	..	120
Bajri and Maize	..	T(23) W(23)	1,002	31	165	Modasa-32	..	..	121
Bajri, Maize and Wheat	..	T(6) W(6)	450	104	86	Modasa-25	..	..	122
Bajri and Wheat	..	T(75) W(75)	571	161	27	Modasa-19	..	..	123
Bajri and Wheat	..	T(27) W(27)	1,640	170	388	Modasa-30	..	..	124
Bajri and Wheat	..	T(27) W(27)	155	27	8	Modasa-19	..	..	125
Bajri and Wheat	..	T(60) W(60)	411	9	4	Modasa-24	..	..	126
Bajri and Wheat	..	T(33) W(33)	610	64	27	Modasa-24	..	..	127
Bajri and Maize	..	T(56) W(56)	1,696	22	369	Modasa-32	..	..	128
Bajri and Maize	..	T(25) W(25)	656	245	24	Modasa-35	..	..	129
Bajri, Maize and Wheat	..	T(44) W(44)	213	..	40	Modasa-29	..	..	130
Bajri, Maize and Wheat	..	T(151) W(151)	1,078	140	133	Modasa-28	..	..	131
Bajri, Maize and Wheat	..	T(65)W(65)	685	7	10	Modasa-27	..	..	132
Bajri, Maize and Wheat	..	T(11)W(11)	528	60	32	Modasa-30	..	..	133
Bajri, Maize, Wheat and Rice	..	T(137)W(137)	3,001	219	89	Modasa-20	..	..	134
Bajri, Maize and Wheat	..	T(18) W(18)	326	5	1	Modasa-25	..	..	135
Bajri, Maize and Wheat	..	T(66) W(66)	998	226	93	Modasa-24	..	..	136
Bajri and Maize	..	T(55) W(55)	2,448	695	23	Modasa-20	..	..	137
Maize, Rice, Kodra and Gram	..	T(60) W(60)	647	170	53	Dhansura-6	..	..	138
Maize, Rice, Kodra and Gram	..	T(67) W(67)	1,972	139	100	Dhansura-12	..	..	139
Bajri and Maize	..	T(91) W(91)	2,464	506	501	Modasa-27	..	..	140
	17,891	14,659	129,935	20,447	20,266				

Note :—

The figures in the last line indicate Taluka totals. The figures in brackets in this line under Col. 4 indicate the number of primary, secondary and other schools. The figures in brackets under Cols. 5 to 9 indicate the number of villages having those particular amenities.

The area figures shown in Col. 3 may not tally with the total of Cols 11 to 15 in some cases due to rounding.

MAHAL
MALPUR

Amenities and

Location Code No.	Name of village	Total area of the village (in Acres)	Amenities available within the village					
			Educational	Medical	Power supply	Drinking water	Communica-tions	Post and Telegraph
1	2	3	4	5	6	7	8	9
1	Nathavas	2,387	Pr.S	..	E	W,Tk	WY,PR	..
2	Dholeshvar	852	Pr.S	..	..	W,Tk	WY,PR	..
3	Godh	1,226	..	..	..	W	WY,KR	..
4	Velania	686	Pr.S	..	..	W	PR	..
5	Rampur	432	..	..	..	W,Tk	KR	..
6	Mevda	405	Pr.S	FC	..	W	WY,KR	..
7	Jogivanta	1,847	Pr.S	..	..	W	WY,KR	..
8	Dodiya	451	..	..	..	W	WY,KR	..
9	Jalampur	590	Pr.S	..	..	W	WY,KR	..
10	Bhempura	449	..	..	..	W	KR	..
11	Padar	262	..	..	..	W	KR	..
12	Rinchhwad	1,023	Pr.S	..	..	W	WY,KR	--
13	Manvav	706	..	..	..	W	PR	--
14	Tiski	935	Pr.S	..	..	W,Tk	WY,PR,KR	..
15	Gopalpur	281	..	..	..	W	PR,KR	..
16	Nanawada	1,293	Pr.S	D,FC	..	W	WY,KR	PO
17	Chumfari	187	..	..	..	W	KR	..
18	Nava Takhatpur	283	..	..	..	W	WY,KR	..
19	Hamirpur	219	..	..	..	W	KR	..
20	Parsoda	1,043	Pr.S	..	..	W,Tk,R	WY,KR	..
21	Bhojpur	137	..	--	..	R	KR	..
22	Kaswada	493	Pr.S	FC	..	W,R	WY,KR	..
23	Vavdibara	495	--	..	--	W	WY,KR	..
24	Kanela	484	Pr.S	--	..	W,Tk	WY,KR	..
25	Gajan	966	Pr.S	..	..	W,R	KR	--

DIRECTORY

Land Use

Staple Food	Land use (i. e., area under different types of land use in acres rounded to the nearest unit)					Nearest town & distance in Kilometre	Day or Days of the market/ Hat if any, held in the village	Remarks including any place of religious, historical or archaeological interest	Location Code No.
	Forest	Irrigated	Un-irrigated	Culturable waste	Area not available for cultivation				
10	11	12	13	14	15	16	17	18	1
Maize, Bajri, Rice, Wheat and Jowar	..	T(41) W(41)	943	469	934	Modasa-15	...	...	1
Maize, Bajri, Rice, Wheat and Jowar	..	T(39) W(39)	570	205	37	Modasa-17	..	..	2
Maize, Bajri, Rice, Wheat and Jowar	95	T(12) W(12)	888	101	130	Modasa-16	...	...	3
Maize, Bajri, Rice, Wheat and Jowar	..	T(21) W(21)	444	126	95	Modasa-16	...	...	4
Maize, Bajri, Rice, Wheat and Jowar	..	T(10) W(10)	174	177	71	Modasa-16	...	..	5
Maize, Bajri, Rice, Wheat and Jowar	..	T(24) W(24)	198	151	32	Modasa-18	..	..	6
Maize, Bajri, Rice, and Wheat	537	T(5) W(5)	359	605	341	Modasa-32	..	..	7
Maize, Bajri, Rice and Wheat	..	T(26) W(26)	343	40	41	Modasa-32	..	..	8
Maize, Bajri, Rice and Wheat	..	T(21) W(21)	351	84	133	Modasa-32	..	..	9
Maize, Bajri, Rice and Jowar	..	T(4) W(4)	261	145	39	Modasa-32	..	..	10
Maize, Bajri, Rice, Wheat and Jowar	..	T(7) W(7)	127	80	48	Modasa-30	...	...	11
Maize, Bajri, Rice and Wheat	..	T(39) W(39)	677	254	54	Modasa-30	...	..	12
Maize, Bajri, and Wheat	..	T(3) W(3)	509	103	91	Modasa-16	..	..	13
Maize, Bajri, Rice and Wheat	..	T(80) W(80)	596	200	58	Modasa-16	...	..	14
Maize, Bajri, Rice and Wheat	..	T(15) W(15)	183	3	80	Modasa-17	...	..	15
Maize, Bajri, Rice and Wheat	..	T(106) W(106)	832	131	224	Modasa-22	...	...	16
Bajri, Rice and Wheat	..	..	87	66	35	Modasa-24	...	...	17
Maize, Bajri, Rice and Wheat	..	T(26) W(26)	150	85	22	Modasa-25	..	...	18
Maize, Bajri, Rice and Wheat	..	T(16) W(16)	136	50	17	Modasa-23	..	..	19
Maize, Bajri, Rice and Wheat	..	T(45) W(45)	662	192	144	Modasa-30	..	..	20
Maize, Bajri, Rice, Wheat and Jower	..	T(1) W(1)	117	2	17	Modasa-31	..	..	21
Maize, Bajri, Rice and Wheat	..	T(41) W(41)	299	90	62	Modasa-26	..	..	22
Maize, Bajri, Rice and Wheat	..	T(5) W(5)	204	92	195	Modasa-26	..	..	23
Maize, Bajri, Rice and Wheat	..	T(11) W(11)	327	6	139	Modasa-29	..	..	24
Maize, Bajri, Rice and Wheat	221	T(21) W(21)	611	35	78	Modasa-32	..	..	25

Location Code No.	Name of village	Total area of the village (in Acres)	Amenities available within the village					
			Educational	Medical	Power supply	Drinking water	Communications	Post and Telegraph
1	2	3	4	5	6	7	8	9
26	Odha	171	..	..	..	W	KR	..
27	Agatia	381	--	..	..	W	KR	..
28	Bhuka Kutri	358	--	..	..	W,Tk	KR	..
29	Kakaritimba	508	..	..	..	W,Tk	KR	..
30	Navagam	359	..	..	..	W,R	WY,KR	..
31	Piprana	1,156	Pr.S,OS	..	E(Ag)	W,R	WY,KR	PO
32	Sonikpur	362	..	..	..	W,R	WY,KR	..
33	Meditimba	210	Pr.S	..	..	W,Tk	WY,KR	..
34	Muljina Pahadia	346	..	..	..	W,Tk	WY,PR,KR	..
35	Sompur	357	..	..	..	W,Tk	PR,KR	..
36	Fagodia	272	Pr.S	..	..	W	PR,KR	--
37	Jesvari	401	Pr.S	..	..	W,Tk	PR,KR	..
38	Mathvas	198	..	..	..	W	WY,PR,KR	..
39	Surajpur	917	Pr.S	..	..	W	KR	..
40	Mahiyapar	886	Pr.S	..	..	W,Tk	WY,PR,KR	..
41	Juna Takhatpur	186	..	..	E	W,Tk	WY,PR	..
42	Sonaria	147	..	..	..	W,R	PR	..
43	Govindpur	2,115	Pr.S	..	..	W,Tk,R	WY,PR	..
44	Dhirakhantna Muvada	504	..	..	..	W,Tk	WY,PR,KR	..
45	Galia Danti	281	..	..	..	W	WY,PR,KR	..
46	Adapur	256	..	..	..	W	PR	..
47	Mangalpur	562	Pr.S	..	..	W,R	PR,KR	..
48	Malpur	1,963	Pr.S(2),Sec.S, IS,OS(2)	D,FC	E	W,Tk,R	WY,PR,KR	PTO, Phone
49	Bhempur	233	..	..	..	W	WY,PR,KR	..
50	Jesingpur	1,621	--	..	..	W,Tk	WY,PR,KR	..
51	Trikampur	116	..	..	..	W	WY,KR	..
52	Vavdi	997	Pr.S	..	E(Ag)	W	WY,KR	PO

DIRECTORY

Land Use

Staple Food	Land use (i. e., area under different types of land use in acres rounded to the nearest unit)					Nearest town & distance in Kilometre	Day or Days of the market/ Hat if any, held in the village	Remarks including any place of religious, historical or archaeological interest	Location Code No.
	Forest	Irrigated	Un-irrigated	Culturable waste	Area not available for cultivation				
10	11	12	13	14	15	16	17	18	1
Maize, Bajri, Rice and Wheat	..	T(20) W(20)	134	..	17	Modasa-32	..	..	26
Maize, Bajri, Rice and Wheat	..	T(17) W(17)	306	16	42	Modasa-34	..	..	27
Maize, Bajri, Rice and Wheat	..	..	263	8	87	Modasa-32	..	..	28
Maize, Bajri, Rice and Wheat	..	T(9) W(9)	329	85	85	Modasa-26	..	..	29
Maize, Bajri, Rice and Wheat	..	T(60) W(60)	172	94	33	Modasa-22	..	..	30
Maize, Bajri, Rice and Wheat	..	T(97) W(97)	665	296	99	Modasa-22	..	..	31
Maize, Bajri, Rice and Wheat	..	T(8) W(8)	230	88	36	Modasa-21	..	..	32
Maize, Bajri, Rice and Wheat	..	T(6) W(6)	153	37	14	Modasa-20	..	..	33
Maize, Bajri and Rice	..	T(26) W(26)	255	40	26	Modasa-22	..	..	34
Maize, Bajri and Rice	..	T(12) W(12)	265	24	57	Modasa-22	..	..	35
Maize, Bajri, Rice and Wheat	..	T(13) W(13)	250	..	8	Modasa-17	..	..	36
Maize, Bajri, Rice and Wheat	..	T(15) W(15)	303	77	6	Modasa-16	..	..	37
Maize and Bajri	..	T(15) W(15)	159	9	15	Modasa-16	..	..	38
Maize and Bajri	..	T(25) W(25)	872	..	20	Modasa-16	..	..	39
Maize, Bajri and Rice	..	T(15) W(15)	669	138	65	Modasa-22	..	..	40
Maize, Bajri, Rice and Wheat	..	T(8) W(8)	137	30	12	Modasa-20	..	..	41
Maize and Bajri	..	T(3) W(3)	84	56	4	Modasa-25	..	..	42
Maize, Bajri, Rice and Wheat	..	T(64) W(64)	1,600	71	379	Modasa-23	..	..	43
Maize, Bajri, Rice and Wheat	..	T(5) W(5)	415	56	27	Modasa-30	..	..	44
Maize, Bajri, Rice and Wheat	..	T(4) W(4)	193	69	16	Modasa-30	..	..	45
Maize and Bajri	..	T(10) W(10)	152	21	74	Modasa-26	..	..	46
Maize, Bajri and Rice	..	T(16) W(16)	330	31	185	Modasa-25	..	..	47
Maize, Bajri, Rice and Wheat	898	T(38) W(38)	707	116	204	Modasa-22	..	..	48
Maize, Bajri and Rice	..	T(8) W(8)	179	27	18	Modasa-23	..	..	49
Maize, Bajri, Rice and Wheat	461	T(16) W(16)	251	448	446	Modasa-21	..	..	50
Maize Bajri, and Rice	..	T(2) (W2)	65	..	50	Modasa-26	..	..	51
Maize, Bajri, Rice and Wheat	..	T(50) W(50)	804	42	100	Modasa-25	..	..	52

Location Code No.	Name of village	Total area of the village (in Acres)	Amenities available within the village					
			Educational	Medical	Power supply	Drinking water	Communications	Post and Telegraph
1	2	3	4	5	6	7	8	9
53	Laljina Pahadiya	509	Pr.S	..	..	W	WY,KR	..
54	Rasapur	351	..	..	..	W,Tk	WY,KR	..
55	Savapur	1,429	..	..	..	W	KR	..
56	Ganeshkhantna Muvada	479	..	..	..	W,Tk,O	KR	..
57	Satarda	4,765	Pr.S,Sec.S	HC	E	W,Tk	WY,KR	PO
58	Surana Pahadia	193	..	..	..	W	KR	..
59	*Falkuna Pahadia	158	..	..	..	..	.	..
60	Koyalia	544	Pr.S	..	..	W	KR	..
61	Ambava	736	Pr.S	..	..	W	KR	..
62	Harbaina Pahadia	466	..	..	..	W,R	KR	..
63	Rugnathpur	1,050	Pr.S.	..	..	W,R	WY,KR	..
64	Panavada	418	..	..	..	W,R	KR	..
65	Navanghara	168	Pr.S	..	..	W	KR	..
66	Devdanti	486	..	..	..	W,R	KR	..
67	Nava Kuva	269	..	..	..	W	KR	..
68	Kasaiya	316	..	..	..	W	PR	..
69	Jitpur	961	Pr.S	..	..	W,R	WY,PR,KR	..
70	Goria	408	..	..	..	R	KR	..
71	Nava	1,361	Pr.S	..	..	W,Tk	KR	..
72	Hiratimba	215	..	..	..	W	FS,KR	..
73	Masadara	791	Pr.S	..	..	R	PR	..
74	Andhari Wadi	354	..	..	..	W,Tk,R	PR	..
75	Bamani	573	Pr.S	..	..	W,R	PR,KR	..
76	Ambalia	488	Pr.S	D	..	W,R	PR,KR	PO
77	Choriwad	605	..	..	..	W,Tk,R	PR,KR	PO
78	Sardarkhantni Muvadi	270	..	..	..	W,R	PR,KR	..

* Uninhabited

DIRECTORY

Land Use

Staple Food	Land use (i. e., area under different types of land use in acres rounded to the nearest unit)					Nearest town & distance in Kilometre	Day or Days of the market/ Hat if any, held in the village	Remarks including any place of religious, historical or archaeological interest	Location Code No.
	Forest	Irrigated	Un-irrigated	Culturable waste	Area not available for cultivation				
10	11	12	13	14	15	16	17	18	1
Maize, Bajri, Rice and Wheat	..	T(96) W(96)	332	7	74	Modasa-25	..	..	53
Maize and Bajri	..	T(10) W(10)	289	15	37	Modasa-16	..	..	54
Maize and Bajri	300	..	594	522	13	Modasa-16	..	..	55
Maize and Bajri	..	T(6) W(6)	356	59	58	Modasa-14	..	..	56
Maize, Bajri, Rice and Wheat	510	T(28) W(28)	2,539	178	1,508	Modasa-15	..	..	57
Maize, Bajri, Rice and Wheat	..	T(62) W(62)	74	12	45	Modasa-26	..	..	58
..	..	T(2) W(2)	93	40	23	..	..	..	59
Maize, Bajri, Rice and Wheat	..	T(7) W(7)	257	3	276	Modasa-30	..	..	60
Maize, Bajri, Rice and Wheat	405	T(21) W(21)	281	18	11	Modasa-23	..	..	61
Maize and Bajri	..	T(7) W(7)	225	6	227	Modasa-16	..	..	62
Maize, Bajri and Rice	..	T(43) W(43)	592	22	393	Modasa-26	..	..	63
Maize, Bajri and Rice	..	T(11) W(11)	201	58	148	Modasa-26	..	..	64
Maize, Bajri and Rice	..	T(20) W(20)	116	1	31	Modasa-27	..	..	65
Maize, Bajri and Rice	..	T(21) W(21)	291	1	173	Modasa-28	..	..	66
Maize, Bajri, Rice and Wheat	..	T(6) W(6)	196	59	8	Modasa-32	..	..	67
Maize, Bajri, Rice and Wheat	..	T(5) W(5)	247	41	22	Modasa-32	..	..	68
Maize and Bajri	..	T(30) W(30)	671	193	66	Modasa-32	..	..	69
Maize, Bajri, Rice and Wheat	..	T(9) W(9)	345	39	15	Modasa-33	..	..	70
Maize, Bajri, Rice and Wheat	..	T(21) W(21)	1,216	1	123	Modasa-37	..	..	71
Maize, Bajri, Rice and Wheat	..	T(3) W(3)	170	22	20	Modasa-37	..	..	72
Maize, Bajri, Rice and Wheat	..	T(20) W(20)	632	67	71	Modasa-30	..	..	73
Maize, Bajri, Rice and Wheat	..	T(35) W(35)	287	6	26	Modasa-30	..	..	74
Maize, Bajri, Rice and Wheat	..	T(42) W(42)	464	14	54	Modasa-36	..	..	75
Maize, Bajri, Rice and Wheat	..	T(42) W(42)	358	36	53	Modasa-33	..	..	76
Maize, Bajri, Rice and Wheat	..	T(111) W(111)	355	74	65	Modasa-33	..	..	77
Maize, Bajri, Rice and Wheat	..	T(41) W(41)	161	36	32	Modasa-32	..	..	78

Amenities and

Location Code No.	Name of village	Total area of the village (in Acres)	Amenities available within the village					
			Educational	Medical	Power supply	Drinking water	Communica-tions	Post and Telegraph
1	2	3	4	5	6	7	8	9
79	Punjarani Muvadi	497	..	...	...	R	KR	..
80	Kidiyad	1,021	Pr.S	...	..	W,R	WY,KR	..
81	Gamatralna Pahadiya	357	..	...	...	W,R	FS,KR	...
82	Lodhiana Pahadiya	616	...	...	...	W,R	WY,KR	...
83	Pahadia	2,628	...	...	...	W,R	KR	...
84	Virania	519	..	..	..	W	KR	...
85	Piplana	582	..	...	...	W,O	KR	...
86	Damorna Muvada	906	..	..	...	W,Tk	KR	...
87	Molli	751	..	..	..	W,O	WY,KR	..
88	Parpotiya	712	Pr.S	..	..	W	KR	..
89	Kothi	644	Pr.S	..	..	W	KR	..
90	Aniyor	1,564	Pr.S	D	E(Ag)	W,O	WY,KR	PO
91	Kaveria	769	..	...	..	W,O	PR,KR	...
92	Vadinathna Muvada	1,007	...	..	..	W	KR	..
93	Vankaneda	1,668	Pr.S	...	..	W	KR	..
94	Suvarchar	591	...	..	..	W	KR	..
95	Kacharapur	222	..	..	..	W	KR	..
96	Magodi	1,311	Pr.S	..	..	W,Tk	WY,KR	PO
97	Boradia	1,243	Pr.S	...	...	W,R	WY,KR	...
98	Helodar	4,065	Pr.S	...	E	W,Tk	WY,KR	PO
99	Lalpur	451	Pr.S	...	..	W,Tk	PR,KR	..
100	Sagodi	141	..	..	..	W	PR,KR	..
101	Dabaran	359	..	...	...	W	PR,KR	..
102	Odha	141	..	..	...	W	PR	..
103	Ankalia	497	...	...	..	W,Tk	WY,PR,KR	..
104	Katkuva	1,511	...	..	..	W,Tk,O	WY,KR	...
105	Rambhoda	2,299	Pr.S	..	...	Tk,O	WY,KR	..
106	Khetawada	1,410	Pr.S	..	..	W,Tk	KR	..
107	Fansarel	725	Pr.S	...	...	W	KR	..

DIRECTORY

Land Use

Staple Food	Land use (i.e., area under different types of land use in acres rounded to the nearest unit)					Nearest town & distance in Kilometre	Day or Days of the market/ Hat if any, held in the village	Remarks including any place of religious, historical or archaeological interest	Location Code No.
	Forest	Irrigated	Un-irrigated	Culturable waste	Area not available for cultivation				
10	11	12	13	14	15	16	17	18	1
Maize, Bajri, Rice and Wheat	..	T(36) W(36)	277	150	33	Modasa-32	..	..	79
Maize, Bajri, Rice and Wheat	..	T(31) W(31)	547	211	232	Modasa-26	..	..	80
Maize and Bajri	..	T(7) W(7)	125	29	195	Modasa-26	..	..	81
Maize, Bajri, Rice and Wheat	437	T(3) W(3)	166	9	..	Modasa-23	..	..	82
Maize, Bajri, Rice and Wheat	..	T(23) W(23)	480	7	2,118	Modasa-35	..	..	83
Maize and Bajri	..	T(3) W(3)	206	..	310	Modasa-35	..	..	84
Maize and Bajri	..	T(25) W(25)	481	37	39	Modasa-16	..	..	85
Maize and Bajri	..	T(10) W(10)	577	228	91	Modasa-14	..	..	86
Maize and Bajri	..	T(37) W(37)	613	56	45	Modasa-20	..	..	87
Maize and Bajri	..	T(15) W(15)	571	116	10	Modasa-20	..	..	88
Maize and Bajri	..	T(15) W(15)	486	60	83	Modasa-15	..	..	89
Maize, Bajri and Wheat	..	T(105) W(105)	1,331	18	110	Modasa-20	..	..	90
Maize and Bajri	267	T(18) W(18)	450	..	34	Modasa-45	..	..	91
Maize and Bajri	..	T(7) W(7)	446	3	550	Modasa-28	..	..	92
Maize and Bajri	..	T(11) W(11)	800	142	715	Modasa-35	..	..	93
Maize and Bajri	..	..	98	..	494	Modasa-35	..	..	94
Maize, Bajri, Rice and Wheat	..	T(8) W(8)	131	23	60	Modasa-37	..	..	95
Maize, Bajri, Rice and Wheat	..	T(13) W(13)	451	5	842	Modasa-35	..	..	96
Maize, Bajri, Rice, Wheat and Jowar	..	T(17) W(17)	724	455	47	Modasa-26	..	..	97
Maize, Bajri, Rice and Wheat	1,730	T(83) W(83)	1,914	22	315	Modasa-34	..	..	98
Maize, Bajri, Rice and Wheat	..	T(14) W(14)	311	80	46	Modasa-35	..	..	99
Maize, Bajri, Rice and Wheat	..	T(10) W(10)	99	29	3	Modasa-35	..	..	100
Maize, Bajri, Rice and Wheat	..	T(21) W(21)	242	77	18	Modasa-35	..	..	101
Maize, Bajri, Rice and Wheat	..	T(7) W(7)	122	4	8	Modasa-36	..	..	102
Maize, Bajri, Rice and Wheat	..	T(42) W(42)	246	111	97	Modasa-36	..	..	103
Maize, Bajri, Rice, Wheat and Jowar	695	T(23) W(23)	723	14	56	Modasa-30	..	..	104
Maize, Bajri, Rice and Wheat	1,226	T(24) W(21) O(3)	920	117	12	Modasa-29	..	..	105
Maize, Bajri, Rice and Wheat	..	T(6) W(6)	213	..	1,191	Modasa-39	..	..	106
Maize, Bajri, Rice and Wheat	..	T(11) W(11)	325	57	332	Modasa-36	..	..	107

Location Code No.	Name of village	Total area of the village (in Acres)	Amenities available within the village					
			Educational	Medical	Power supply	Drinking water	Communications	Post and Telegraph
1	2	3	4	5	6	7		9
108	Mokampur	236	..	..	..	W	KR	..
109	Bhutan	322	..	..	..	W	KR	..
110	Sakhwania	953	Pr.S	..	..	W	WY,KR	..
111	Bhempoda	771	Pr.S	..	..	W,R	KR	..
112	Jalamkhantna Muvada	685	Pr.S	..	..	W,Tk,R	WY,KR	..
113	Khalikpur	1,268	Pr.S	..	..	W	KR	PO
114	Marivadna Muvada	318	..	..	..	R	PR,KR	..
115	Pateliana Muvada	222	Pr.S	..	..	W	WY,PR,KR	..
116	Ubharan	1,338	Pr.S(2),Sec.S	D	E	W,Tk	WY,PR,KR	PO, Phone
117	*Trabdana Muvada	285	..	..	..	..	..	..
118	Hatikhantna Muvada	228	..	..	..	W,R	KR	..
119	Gohilna Muvada	148	..	..	..	W,O	WY,PR,KR	..
120	Kothia	218	..	..	..	W	KR	..
121	Tunadar	2,047	Pr.S	..	E(Ag)	W,Tk	PR,KR	PO
122	Butiya	362	..	..	..	W	KR	..
	Total	90,966	Pr.S(55), Sec.S(3), IS(1), OS(3)	HC(1), D(5) FC(4)	E(6), E(Ag)(4)	W(114), Tk(35), R(33), O(8)	WY(50), FS(2), PR(41), KR(108)	PO(12), PTO(1), Phone(2)

* Uninhabited.

Note :—

The figures in the last line indicate Taluka totals. The figures in brackets in this line under Col. 4 indicate the number of primary, secondary and other schools. The figures in brackets under Cols. 5 to 9 indicate the number of villages having those particular amenities.

The area figures shown in Col. 3 may not tally with the total of Cols. 11 to 15 in some cases due to rounding.

DIRECTORY

Land Use

Staple Food	Land use (i. e., area under different types of land use in acres roudded to the nearest unit)					nearest town & distance in Kilometre	Day or Days of the market/ Hat if any, held in the village	Remarks including any place of religious, historical of archaeological interest	Location Code No.
	Forest	Irrigated	Un-irrigated	Culturable waste	Area not available for cultivation				
10	11	12	13	14	15	16	17	18	1
Maize, Bajri, Rice and Wheat	..	T(2) W(2)	102	22	111	Modasa-37	..	..	108
Maize, Bajri, Rice and Wheat	..	T(2) W(2)	145	15	160	Modasa-38	..	..	109
Maize, Bajri and Wheat	216	T(19) W(19)	474	27	217	Modasa-45	..	..	110
Maize and Bajri	325	T(8) W(8)	363	24	51	Modasa-45	..	..	111
Maize, Bajri and Wheat	..	T(21) W(21)	602	16	45	Modasa-44	..	..	112
Maize and Bajri	..	T(10) W(10)	839	..	419	Modasa-30	..	..	113
Maize and Bajri	..	T(22) W(22)	210	37	49	Modasa-44	..	..	124
Maize and Bajri	..	T(4) W(4)	207	..	11	Modasa-42	..	..	115
Maize, Bajri and Wheat	..	T(113) W(113)	1,087	108	30	Modasa-18	..	..	116
..	..	..	172	..	113	..	..	..	117
Maize and Bajri	..	T(3) W(3)	194	10	21	Modasa-45	..	..	118
Maize and Bajri	..	T(4) W(4)	127	..	16	Modasa-45	..	..	119
Maize and Bajri	..	T(5) W(5)	189	..	23	Modasa-28	..	..	120
Maize, Bajri and Wheat	900	T(40) W(40)	1,072	6	29	Modasa-45	..	..	121
Maize, Bajri, Rice and Wheat	225	T(2) W(2)	61	72	2	Modasa-38	..	..	122
	9,448	2,760	51,251	9,298	18,177				

TALUKA
BAYAD

Location Code No.	Name of village	Total area of the village (in Acres)	Amenities available within the village					
			Educational	Me ical	Power supply	Drinking water	Communica-tions	Post and Telegraph
1	2	3	4	5	6	7	8	9
1	Ranipura	499	Pr.S	..	..	W	KR	PO
2	Balisana	635	Pr.S	--	--	W	KR	..
3	Ankhol	1,981	Pr.S	..	..	W,R	KR	..
4	Khanpurni-Muvadi	509	--	..	..	W,R	KR	..
5	Haripura Kampo	629	Pr.S	..	..	W	WY,KR	..
6	Nana	509	Pr.S	..	..	W,R	KR	--
7	Galal-ni-Muvadi	280	..	..	..	W,R	KR	..
8	Akrund	6,186	Pr.S, Sec.S	D	E	W,Tk,R	WY,KR	PO, Phone
9	Hirapur	1,138	Pr.S(2)	..	..	W,Tk	PR,KR	PO
10	Panchkvada	656	Pr.S	..	..	W,Tk	WY,PR,KR	..
11	Karoli	872	Pr.S	..	..	W	WY,PR	PO
12	Chogamda	636	--	--	--	W	KR	..
13	Jaswantpura	1,132	Pr.S	..	..	T,W	KR	..
14	Kesharpura	690	..	..	..	W,R	KR	PO
15	Dhamania	1,041	Pr.S	..	..	W,Tk	KR,FS	PO
16	Bilwania	1,317	Pr.S(2)	..	..	W,Tk	KR	..
17	Bhotudevno Math	421	Pr.S	..	..	W	KR	..
18	Gadhdakot	1,016	..	--	..	W	KR	..
19	Vantda Suka	1,482	Pr.S(2)	HC	E(Ag)	W,Tk	KR	PO, Phone
20	Karanpur	1,122	Pr.S	H	..	W,Tk	KR	..
21	Saradi Sarkhandi	1,817	Pr.S(3)	--	..	T,W,Tk,R	KR	..
22	Khadol	2,817	Pr.S(4)	--	..	W,Tk,R	FS,KR	PO
23	Sengiani Rayan	175	Pr.S	..	..	W	FS,KR	..
24	Chhavadia	442	..	..	..	W,R	KR	..
25	Motipura	427	..	..	..	W,R	KR	..
26	Simli	716	Pr.S	..	..	W,Tk	KR	..
27	Kamli	291	..	..	..	W,Tk	KR	--
28	Kheda	526	Pr.S	..	--	W,Tk	WY,PR,KR	--
29	Fatepur	205	..	--	..	W	FS,KR	--
30	Poyda	944	Pr.S	..	..	W	PR	--

DIRECTORY

Land Use

Staple Food	Land use (i. e., area under different types of land use in acres rounded to the nearest unit)					Nearest town & distance in Kilometre	Day or Days of the market/ Hat if any, held in the village	Remarks including any place of religious, historical or archaeological interest	Location Code No.
	Forest	Irrigated	Un-irrigated	Culturable waste	Area not available for cultivation				
10	11	12	13	14	15	16	17	18	1
Maize and Bajri	..	T(27) W(27)	410	49	13	Talod-18	..	..	1
Maize and Bajri	..	T(96) W(96)	436	79	24	Talod-19	..	..	2
Maize, Bajri and Rice	..	T(12) W(12)	1,796	36	137	Dhansura-30	..	..	3
Maize and Bajri	..	T(28) W(28)	367	79	35	Dhansura-16	...	...	4
Maize and Wheat	..	T(21) W(21)	596	..	12	Dhansura-15	...	..	5
Maize and Bajri	...	T(8) W(8)	308	118	74	Dhansura-15	..	..	6
Maize and Bajri	..	T(5) W(5)	181	11	83	Dhansura-16	..	..	7
Maize and Bajri	..	T(107) W(107)	5,261	93	725	Dhansura-12	..	..	8
Maize, Bajri and Wheat	..	T(16) W(16)	1,036	48	38	Dhansura-6	..	..	9
Maize, Bajri and Wheat	..	T(18) W(18)	582	13	44	Dhansura-6	..	..	10
Maize, Bajri and Wheat	..	T(18) W(18)	810	5	35	Dhansura-6	-	..	11
Maize and Bajri	..	T(19) W(19)	554	35	28	Dhansura-9	..	..	12
Maize and Bajri	..	T(13) W(13)	1,051	28	40	Dhansura-10	..	..	13
Maize, Bajri, Rice and Wheat	...	T(33) W(33)	618	13	26	Dhansura-10	..	..	14
Maize, Bajri and Rice	...	T(49) W(49)	866	65	62	Dhansura-6	..	..	15
Maize, Bajri, Rice, Wheat and Jowar	..	T(332) W(332)	840	75	69	Dhansura-7	..	..	16
Maize, Bajri and Rice	..	T(21) W(21)	373	4	23	Dhansura-7	..	..	17
Maize, Bajri and Rice	..	T(21) W(21)	979	11	4	Dhansura-8	..	..	18
Maize, Bajri and Jowar	..	T(46) W(46)	1,292	89	56	Dhansura-14	..	..	19
Maize, Bajri, Rice and Wheat	..	T(53) W(53)	1,028	33	9	Dhansura-9	..	..	20
Maize, Bajri, Rice, Wheat and Jowar	..	T(67) W(67)	1,550	56	144	Dhansura-12	..	..	21
Maize and Bajri	..	T(447) W(55) C(392)	1,793	460	118	Dhansura-13	..	..	22
Maize and Bajri	..	T(15) W(15)	141	12	6	Dhansura-10	..	..	23
Maize and Bajri	..	T(76) W(76)	342	6	18	Dhansura-12	..	..	24
Maize and Bajri	..	T(4) W(4)	345	60	18	Dhansura-12	..	..	25
Maize and Bajri	..	T(15) W(5) O(10)	500	179	21	Dhansura-11	..	..	26
Maize and Bajri	..	T(3) W(3)	227	48	13	Dhansura-11	..	...	27
Maize and Bajri	...	T(1) W(1)	454	37	33	Dhansura-8	..	..	28
Maize and Bajri	..	T(1) W(1)	167	14	23	Dhansura-9	..	..	29
Maize, Bajri and Wheat	..	T(27) W(27)	859	13	45	Dhansura-8	..	..	30

Location Code No.	Name of village	Total area of the village (in Acres)	Amenities available within the village					
			Educational	Medical	Power supply	Drinking water	Communica-tions	Post and Telegraph
1	2	3	4	5	6	7	8	9
31	Ratanpur	734	Pr.S	..	..	W	KR	--
32	Vatrakgadh	1,143	Pr.S	..	E(Ag)	W,Tk,R	KR	--
33	Lalu	212	..	..	..	O	KR	..
34	Rampura Kampo	856	Pr.S	..	..	W	KR	Phone
35	Amarpur	530	Pr.S	..	..	W	KR	..
36	Udepur	804	Pr.S	..	..	W,Tk	KR	--
37	Kesharpura	893	Pr.S	..	..	T,W	WY,KR	PO
38	Vajepuragam	175	Pr.S	..	..	W	KR	..
39	Jalampura (Ambaliyara)	285	.	..	..	R	KR	..
40	Gobarjini-Muvadi	341	..	..	..	R	KR	..
41	Mathasulia	897	..	..	..	R	KR	PO
42	Limb	2,664	Pr.S	..	..	W,R	KR,FS	PO
43	Untarda	4,157	Pr.S(3),Sec.S	..	..	W,Tk,R	KR,FS	PO
44	Vasni	1,287	Pr.S(2)	..	..	W,R	KR	PO
45	Chandrej	1,663	Pr.S	..	..	W,R	KR	..
46	Vajepura Kampo	618	Pr.S	..	E	T,W	KR,WY	PO
47	Alana	895	Pr.S	..	..	W,R	KR,FS	..
48	Patyo	415	..	..	..	R	KR	..
49	Rampura	649	Pr.S	..	..	W,R	KR	..
50	Akodia	323	Pr.S	..	..	R	KR	..
51	Chamarpur	429	Pr.S	..	..	W,R	KR	..
52	Hamirpur	383	Pr.S	..	..	W	KR	..
53	Takhatpur	361	Pr.S	..	..	W,R	KR	..
54	Bibipura	640	Pr.S	..	..	W,R	WY,PR	..
55	Jitpur	195	Pr.S,Sec.S	..	..	W,Tk,R	PR,KR	PO
56	Alwa	1,308	Pr.S	..	..	W,Tk	PR,WY	..
57	Gopalpura	513	Pr.S	..	..	W,R	KR	..
58	Dahegamda	1,077	..	..	..	W,R	KR	PO

DIRECTORY

Land Use

Staple Food	Land use (i. e., area under different types of land use in acres rounded to the nearest unit)					Nearest town & distance in Kilometre	Day or Days of the market/ Hat if any, held in the village	Remarks including any place of religious, historical or archaeological interest	Location Code No.
	Forest	Irrigated	Un-irrigated	Culturable waste	Area not available for cultivation				
10	11	12	13	14	15	16	17	18	1
Maize and Bajri	..	T(3) W(3)	623	48	60	Dhansura-10	..	..	31
Maize and Bajri	..	..	843	160	140	Dhansura-12	..	..	32
Maize, Bajri, Rice and Wheat	..	T(2) W(2)	169	31	9	Dhansura-16	..	..	33
Maize, Bajri, Rice and Wheat	..	T(153) W(16) C(137)	680	..	23	Dhansura-17	..	..	34
Maize, Bajri, Rice and Wheat	..	T(15) W(15)	326	51	138	Dhansura-17	..	..	35
Maize, Bajri, Rice and Wheat	..	T(18) W(18)	633	27	126	Dhansura-16	..	..	36
Maize and Wheat	..	T(1) W(1)	772	73	47	Dhansura-15	..	..	37
Maize, Bajri and Rice	..	T(15) W(15)	147	..	13	Dhansura-25	..	..	38
Maize and Bajri	..	T(8) W(8)	172	34	71	Dhansura-15	..	..	39
Maize, Bajri and Rice	..	T(5) W(5)	309	17	11	Dhansura-30	..	..	40
Maize and Bajri	..	T(12) W(12)	740	81	64	Talod-26	..	..	41
Bajri, Rice and Wheat	..	T(60) W(60)	2,414	123	67	Talod-24	..	..	42
Maize, Bajri and Rice	..	T(239) W(239)	3,397	124	398	Talod-25	..	..	43
Maize, Bajri and Wheat	..	T(186) W(186)	727	39	336	Talod-25	..	..	44
Maize, Bajri and Rice	..	T(67) W(67)	1,230	120	247	Dhansura-28	..	..	45
Maize, Bajri and Rice	..	T(150) W(150)	450	..	18	Dhansura-25	..	..	46
Maize, Bajri and Rice	..	T(35) W(35)	392	133	335	Dhansura-30	..	..	47
Maize, Bajri, Rice and Wheat	..	T(18) W(18)	173	25	200	Dhansura-22	..	..	48
Maize, Bajri, Rice and Wheat	..	T(25) W(25)	393	60	171	Dhansura-18	..	..	49
Maize and Bajri	..	T(1) W(1)	176	8	138	Dhansura-18	..	..	50
Maize, Bajri and Rice	..	T(29) W(29)	259	63	79	Dhansura-17	..	..	51
Maize and Bajri	..	T(4) W(4)	293	31	55	Dhansura-9	..	..	52
Maize, Bajri and Wheat	..	T(14) W(14)	291	40	16	Dhansura-10	..	..	53
Maize, Bajri and Wheat	..	T(23) W(23)	455	64	98	Dhansura-9	..	..	54
Maize and Bajri	..	T(10) W(10)	170	2	13	Dhansura-32	..	..	55
Maize, Bajri and Wheat	..	T(12) W(12)	1,059	37	200	Dhansura-8	..	..	56
Maize and Bajri	..	T(51) W(51)	335	50	78	Dhansura-12	..	..	57
Maize and Bajri	..	T(13) W(13)	884	90	90	Dhansura-12	..	..	58

TALUKA : BAYAD **VILLAGE**

Amenities and

Location Code No.	Name of village	Total area of the village (in Acres)	Amenities available within the village					
			Educational	Medical	Power supply	Drinking water	Communica-tions	Post and Telegraph
1	2	3	4	5	6	7	8	9
59	Ranechi	1,074	Pr.S	..	E	W,Tk,R	PR,KR	PO
60	Simlaj	813	..	..	..	W,R	KR	..
61	Lalpur (Mota)	335	Pr.S	..	..	W,R	KR	..
62	Jumatral	146	..	..	..	R	PR	..
63	Hematral	340	Pr.S	..	..	W,R	FS,KR	..
64	Dolpur (Gabet)	462	Pr.S	..	..	W	KR	PTO
65	Sarsoli	2,076	Pr.S	..	E (Ag)	W,Tk	WY,PR	PO, Phone
66	Nabhela	150	Pr.S	..	..	W	PR	..
67	Gabat	4,372	Pr.S,Sec.S, OS	..	E	W,Tk	PR,WY,KR	Phone, PTO
68	Gotapur	1,196	Pr.S	..	..	W	KR	..
69	Prantvel	1,387	Pr.S	..	..	W	KR	..
70	Samalia	1,137	..	..	..	W	KR	..
71	Dharamdi Vanta	1,352	Pr.S	..	..	W,Tk	KR	..
72	Dalpatpura	372	Pr.S	..	..	W	FS,KR	..
73	Rupnagar	318	Pr.S	..	..	W,Tk	FS,KR	..
74	Badarpura	544	Pr.S	..	..	W,Tk	PR,KR	..
75	Netrodia	157	Pr.S	..	..	W	PR,KR	..
76	Vasadra	1,393	Pr.S(2)	..	E(Ag)	W,Tk	KR	..
77	Radodra	2,781	Pr.S,Sec.S	..	E	W	WY,PR,KR	PO, Phone
78	Vantda Bayad	702	Pr.S	H	E	W,R	PR	PO
79	Amrapur	255	Pr.S	..	..	W	PR,KR	..
80	Bhukhel	2,138	Pr.S	..	..	W,Tk,R	KR	..
81	Rugnathpur (Bhukhel)	188	Pr.S	..	..	W,R	KR	..
82	Narmiyani Muvadi	336	Pr.S	..	..	W,R	KR	..
83	Ramas	1,592	Pr.S	..	E(Ag)	W,Tk,R	FS,KR	PO
84	Ghodnad	998	..	..	..	R	PR	..
85	Jantral	562	Pr.S	..	..	W	PR	..
86	Jitpur	1,716	Pr.S,Sec.S	D	..	W,Tk	KR	PO
87	Ambliara	4,410	Pr.S,Sec.S	M,HC, FC	E(Ag)	W,R	KR,FS	PO

DIRECTORY

Land Use

Staple Food	Land use (i. e., area under different types of land use in acres rounded to the nearest unit)					Nearest town & distance in Kilometre	Day or Days of the market/ Hat if any, held in the village	Remarks including any place of religious, historical or archaeological interest	Location Code No.
	Forest	Irrigated	Un-irrigated	Culturable waste	Area not available for cultivation				
10	11	12	13	14	15	16	17	18	1
Maize, Bajri and Wheat	..	T(163) W(163)	766	76	69	Talod-1	..	..	59
Maize and Bajri	..	T(35) W(35)	630	101	46	Dhansura-14	..	..	60
Maize and Bajri	..	T(43) W(43)	249	1	41	Dhansura-15	..	..	61
Maize and Bajri	..	T(40) W(40)	70	14	21	Dhansura-15	..	..	62
Maize and Bajri	..	T(43) W(43)	264	18	15	Dhansura-16	..	..	63
Maize, Bajri and Wheat	..	T(20) W(20)	382	24	37	Dhansura-30	..	..	64
Maize and Bajri	..	T(117) W(117)	1,747	93	120	Dhansura-26	..	..	65
Maize, Bajri, Rice and Wheat	..	T(27) W(27)	106	9	9	Dhansura-31	..	..	66
Maize, Bajri, Rice and Wheat	..	T(344) W(344)	3,203	561	264	Dhansura-30	..	..	67
Maize and Bajri	..	T(56) W(50) Tk(6)	792	284	64	Dhansura-36	..	..	68
Maize and Bajri	..	T(44) W(44)	1,234	28	80	Dhansura-37	..	..	69
Maize and Bajri	..	T(6) W(6)	862	119	151	Dhansura-36	..	..	70
Maize and Bajri	..	T(55) W(55)	1,063	158	76	Dhansura-35	..	..	71
Maize, Bajri and Wheat	..	T(23) W(23)	291	41	16	Dhansura-32	..	..	72
Maize, Bajri, Rice and Wheat	..	T(41) W(41)	242	..	35	Dhansura-32	..	..	73
Maize, Bajri, Rice and Wheat	..	T(97) W(97)	396	2	49	Dhansura-32	..	..	74
Maize, Bajri, Rice and Wheat	..	T(32) W(32)	109	6	9	Dhansura-31	..	..	75
Maize and Bajri	..	T(75) W(75)	1,229	36	53	Dhansura-28	..	..	76
Maize and Bajri	..	T(295) W(295)	1,907	494	85	Dhansura-20	..	..	77
Maize, Bajri and Wheat	..	T(43) W(43)	470	77	112	Dhansura-13	..	..	78
Maize, Bajri and Wheat	..	T(37) W(37)	211	..	7	Dhansura-13	..	..	79
Maize, Bajri and Rice	..	T(54) W(54)	1,644	15	425	Dhansura-17	..	..	80
Maize, Bajri and Rice	..	..	119	28	40	Dhansura-34	..	..	81
Maize, Bajri and Rice	..	T(2) W(2)	258	54	21	Dhansura-28	..	..	82
Maize, Bajri and Rice	..	T(67) W(67)	1,282	100	143	Dhansura-28	..	..	83
Maize and Bajri	..	T(10) W(10)	750	85	152	Dhansura-27	..	..	84
Maize and Bajri	..	T(25) W(25)	363	93	82	Dhansura-27	..	..	85
Maize, Bajri, Rice and Wheat	..	T(64) W(64)	1,317	284	50	Dhansura-8	..	..	86
Maize, Bajri, Rice and Wheat	..	T(7) W(7)	3,265	565	573	Dehgam-35	..	..	87

TALUKA : BAYAD

VILLAGE

Amenities and

Location Code No.	Name of village	Total area of the village (in Acres)	Amenities available within the village					
			Educational	Medical	Power supply	Drinking water	Communications	Post and Telegraph
1	2	3	4	5	6	7	8	9
88	Tenpur	3,313	Pr.S	D	E(Ag)	W,R,O	FS,KR	PO
89	Rugnathpura	623	Pr.S	..	..	W	KR	..
90	Lalpur	562	..	..	..	R,W	KR	..
91	Dabha	1,353	Pr.S	..	..	W,R	FS,KR	PO
92	Fatepur (Dabha)	393	..	..	..	W	FS,KR	..
93	Gulabpura	141	..	..	..	W	KR	..
94	Amargadh	392	Pr.S	..	..	W,Tk	FS,PR	..
95	Vanta	284	Pr.S	..	..	W	FS,PR	..
96	Choila	4,388	Pr.S(2),Sec.S,OS	D	E	W,Tk,O	KR,WY	PO, Phone
97	Bayad	7,519	Pr.S(6),Sec.S, OS(2)	D,HC, FC	E	TW,Tk,R	PR,KR,WY	PTO, Phone
98	Dakhaneshwar	1,908	Pr.S	..	..	W,Tk	FS,KR	..
99	Kotda	722	Pr.S	..	..	W	PR,KR	..
100	Ambagam	1,194	Pr.S	..	..	W,Tk	PR,KR	PO
101	Kadavia	485	Pr.S	..	..	WR	KR	..
102	Totu	1,102	Pr.S	..	..	W,Tk,R	KR	..
103	Ahmadpura	896	Pr.S	..	..	W,Tk,R	KR	..
104	Jitpur (Ramsi)	967	Pr.S	..	..	R,T,W	KR	..
105	Takhatpur (Sathamba)	342	..	..	..	W	WY,PR	..
106	Dhom	65	..	..	..	W	KR	..
107	Pagiyana muvada	309	Pr.S	..	..	W,R	KR	..
108	Dolpur (Sathamba)	268	..	..	..	W,R	WY,KR	..
109	Kalajina Muvada	387	Pr.S	..	..	W,Tk	KR	..
110	Odha	1,450	Pr.S,Sec.S	..	..	W,Tk,R	FS,KR	PO
111	Ajabpur	916	Pr.S	..	E	W,Tk	PR	..
112	Pipodra	1,125	Pr.S(2)	..	..	W,Tk	KR	PO
113	Ganeshpur (Sathamba)	373	Pr.S	..	..	W	KR	..
114	Kojan	1,114	Pr.S(2)	..	..	W,Tk	KR	..
115	Savela	930	Pr.S	..	E(Ag)	W,Tk	PR	PO
116	Mahadevpura	640	Pr.S	..	E	W	WY,PR	..
117	Varena Bortimba	1,546	Pr.S	..	..	W,Tk,R	KR	..

DIRECTORY

Land Use

Staple Food	Land use (i.e., area under different types of land use in acres rounded to the nearest unit)					Nearest town & distance in Kilometre	Day or Days of the Market/ Hat if any, held in the village	Remarks including any place of religious, historical or archaeological interest	Location Code No.
	Forest	Irrigated	Un-irrigated	Culturable waste	Area not available for cultivation				
10	11	12	13	14	15	16	17	18	1
Bajri, Rice and Wheat	..	T(309) W(309)	2,059	498	447	Dehgam-32	..	..	88
Maize and Bajri	..	T(11) W(11)	402	118	91	Dhansura-17	..	..	89
Maize and Bajri	..	T(9) W(9)	352	27	173	Dhansura-34	..	..	90
Maize and Bajri	..	T(15) W(15)	847	194	296	Dhansura-25	..	..	91
Maize, Bajri and Rice	..	T(20) W(20)	349	3	21	Dhansura-24	..	..	92
Maize, Bajri and Rice	..	T(15) W(15)	119	2	4	Dhansura-24	..	..	93
Maize, Bajri and Rice	..	T(57) W(57)	287	9	39	Dhansura-20	..	..	94
Maize, Bajri and Rice	..	T(35) W(35)	224	..	25	Dhansura-30	..	..	95
Maize, Bajri, Rice and Wheat	..	T(572) W(572)	3,442	88	284	Dhansura-17	..	..	96
Maize, Bajri and Wheat	..	T(591) W(591)	5,942	449	536	Kapadvanj-30	..	..	97
Maize, Bajri, Rice and Wheat	..	T(288) W(288)	1,376	168	76	Dhansura-18	..	..	98
Maize, Bajri, Rice and Wheat	..	T(130) W(130)	509	63	19	Dhansura-19	..	..	99
Maize, Bajri, Rice and Wheat	..	T(132) W(132)	807	189	66	Dhansura-20	..	..	100
Maize and Bajri	..	T(44) W(44)	392	19	29	Dhansura-24	..	..	101
Maize and Bajri	..	T(76) W(76)	900	85	40	Dhansura-26	..	..	102
Maize and Bajri	..	T(45) W(45)	780	47	23	Balasinor-27	..	..	103
Maize and Bajri	..	T(21) W(21)	915	2	29	Balasinor-40	..	..	104
Maize, Bajri and Wheat	..	T(8) W(8)	292	31	12	Balasinor-28	..	..	105
Maize, Bajri and Wheat	..	T(5) W(5)	51	6	3	Balasinor-25	..	..	106
Maize, Bajri and Wheat	..	T(12) W(12)	258	18	20	Balasinor-25	..	..	107
Maize, Bajri, Rice and Wheat	..	T(11) W(11)	214	9	34	Balasinor-25	..	..	108
Maize and Bajri	..	T(4) W(4)	320	32	31	Balasinor-40	..	..	109
Maize, Bajri and Wheat	..	T(47) W(47)	1,128	169	106	Balasinor-35	..	..	110
Maize and Bajri	..	T(36) W(36)	754	42	84	Balasinor-37	..	..	111
Maize and Bajri	..	T(29) W(29)	886	184	26	Dhansura-22	..	..	112
Maize, Bajri and Rice	..	T(66) W(66)	288	4	15	Balasinor-32	..	..	113
Maize and Bajri	..	T(9) W(9)	971	46	88	Dhansura-23	..	..	114
Maize and Bajri	..	T(4) W(4)	849	9	117	Kapadvanj-36	..	..	115
Maize and Bajri	..	T(1) W(1)	605	10	23	Kapadvanj-34	..	..	116
Maize and Bajri	..	T(169) W(169)	1,157	124	95	Kapadvanj-24	..	..	117

Location Code No.	Name of village	Total area of the village (in Acres)	Amenities available within the village					
			Educational	Medical	Power supply	Drinking water	Communications	Post and Telegraph
1	2	3	4	5	6	7	8	9
118	Bormath	663	Pr.S	..	..	W,Tk,R	KR	..
119	Sangal	889	Pr.S	..	..	W,Tk,R	KR	..
120	Vasanirel	830	Pr.S	..	..	T,W,Tk	KR	PO
121	Bibinivav	221	Pr.S	..	..	W,Tk	PR	..
122	Dolpur (Ramas)	257	..	..	..	W,Tk	KR	..
123	Manpur	525	Pr.S	..	..	W	KR	..
124	Jodhpur	1,005	..	..	..	W	KR	..
125	Amiyapur	1,971	Pr.S	..	..	W	FS,KR	PO
126	Junavada	1,192	..	..	..	W,R	KR	..
127	Bhundasan	1,896	Pr.S,Sec.S	..	..	W,Tk	FS,KR	PO
128	Deriya	184	Pr.S	..	..	W,Tk	KR	..
129	Ganeshpura (Ambaliyara)	577	Pr.S	..	..	W	PR,KR	..
130	Vankaneda	967	..	..	..	W,Tk	KR	..
131	Sultanpur	730	..	..	..	W,R	KR	..
132	Paldi	487	Pr.S	..	..	W,R	KR	..
133	Bhajpur	1,040	..	..	..	W	FS,KR	..
134	Chhabhou	1,768	Pr.S(2)	..	..	W,Tk,R	KR	PO
135	Vasna Mota	920	Pr.S	..	..	W,Tk	KR	..
136	Demai	4,716	Pr.S(2),Sec.S	..	E	T,W,Tk,R	WY,KR,PR	PTO, Phone
137	Lank	2,474	Pr.S	..	..	W,Tk,R	PR	PO
138	Nagano Math	625	Pr.S	..	..	W,R	KR	..
139	Talod	2,019	Pr.S	..	..	W,Tk,R	PR	PO
140	Vijayganj	570	..	..	..	W	WY,KR	..
141	Mudia	258	Pr.S	..	..	W	PR,KR	..
142	Patel-na-muvada	1,790	Pr.S	..	..	W	PR,KR	..
143	Sathamba	1,873	Pr.S(2),Sec.S,OS	M,HC, D	E	T,W,Tk,R	WY,PR,KR	PTO, Phone
144	Champlavat	75	Pr.S	..	..	W	PR,KR	..

DIRECTORY

Land Use

Staple Food	Land use (i. e., area under different types of land use in acres rounded to the nearest unit)					Nearest town & distance in Kilometre	Day or Days of the market/ Hat if any, held in the village	Remarks including any place of religious, historical or archaeological interest	Location Code No.
	Forest	Irrigated	Un-irrigated	Culturable waste	Area not available for cultivation				
10	11	12	13	14	15	16	17	18	1
Maize and Bajri	..	T(33) W(33)	467	128	34	Kapadvanj-26	..	..	118
Maize, Bajri, Rice and Wheat	..	T(167) W(167)	623	50	50	Kapadvanj-30	..	..	119
Maize, Bajri, Rice and Wheat	..	T(42) W(42)	587	156	46	Kapadvanj-31	..	..	120
Maize, Bajri and Rice	..	T(27) W(27)	149	..	45	Dhansura-19	..	..	121
Maize, Bajri and Rice	..	T(14) W(14)	192	1	49	Dhansura-19	..	..	122
Maize, Bajri and Rice	..	T(20) W(20)	436	37	32	Dhansura-25	..	..	123
Maize and Bajri	..	T(5) W(5)	632	192	177	Dhansura-28	..	..	124
Maize, Bajri, Rice and Jowar	..	T(88) W(88)	1,148	437	297	Dhansura-37	..	..	125
Maize, Bajri and Rice	..	T(15) W(15)	745	151	280	Dehgam-24	..	..	126
Maize, Bajri, Rice and Wheat	..	T(110) W(110)	1,666	51	70	Dehgam-28	..	..	127
Maize, Bajri and Rice	..	T(30) W(30)	142	2	9	Dehgam-26	..	..	128
Maize and Bajri	..	T(10) W(10)	524	9	34	Dehgam-28	..	..	129
Maize, Bajri and Rice	288	T(15) W(15)	608	3	53	Dehgam-20	..	..	130
Maize, Bajri and Rice	..	T(16) W(16)	600	29	85	Dehgam-30	..	..	131
Maize, Bajri and Rice	..	T(6) W(6)	338	1	142	Dehgam-35	..	..	132
Maize, Bajri and Rice	..	T(20) W(20)	825	3	192	Dhansura-20	..	..	133
Maize and Bajri	..	T(12) W(12)	1,650	42	64	Kapadvanj-30	..	..	134
Maize, Bajri and Wheat	..	T(43) W(43)	725	104	48	Kapadvanj-28	..	..	135
Maize, Bajri, Rice and Wheat	..	T(40) W(40)	4,127	415	134	Kapadvanj-24	..	..	136
Maize, Bajri, Rice, Wheat and Jowar	..	T(34) W(34)	2,083	93	263	Kapadvanj-26	..	..	137
Maize, Bajri and Wheat	..	T(111) W(111)	443	15	57	Kapadvanj-40	..	..	138
Maize and Bajri	..	T(28) W(28)	1,492	168	331	Kapadvanj-38	..	..	139
Maize, Bajri and Wheat	..	T(11) W(11)	537	14	8	Balasinor-32	..	..	140
Maize and Bajri	..	T(7) W(7)	225	6	20	Balasinor-32	..	..	141
Maize, Bajri and Wheat	..	T(18) W(18)	1,688	23	61	Kapadvanj-30	..	..	142
Maize, Bajri and Rice	..	T(157) W(157)	1,453	206	56	Balasinor-20	..	..	143
Maize and Bajri	..	T(4) W(4)	53	..	18	Balasinor-30	..	..	144

Location Code No.	Name of village	Total area of the village (in Acres)	Amenities available within the village					
			Educational	Medical	Power supply	Drinking water	Communications	Post and Telegraph
1	2	3	4	5	6	7	8	9
145	Jalampur (Sathamba)	1,088	Pr.S	..	..	W	KR	..
146	Vajavat	93	..	..	..	W	KR	..
147	Kashiavat	105	..	..	--	W	PR	..
148	Hathipura	2,353	Pr.S	--	E	W,R	WY,PR,KR	PO
149	Khari	90	..	..	..	W	PR,KR	..
150	Narsela	115	..	..	--	W	KR	..
151	Indran	4,657	Pr.S(3)	--	..	W,Tk	FS,KR	PO
152	Bordi	1,507	Pr.S(2)	..	..	W,Tk,R	KR	..
153	Motipura (Savela)	829	Pr.S	--	..	W,R	KR	..
154	Fata-Dhirpur	774	Pr.S	..	..	W,Tk	PR	--
155	Vantda-Kavath	561	Pr.S	..	..	T,R,W,Tk,O	KR	..
156	Boral	3,277	Pr.S(5)	..	E	W,Tk	WY,PR	PO
157	Amodra	5,627	Pr.S,Sec.S	..	E	W,Tk,R	FS,KR	PO
158	Deroli	5,850	Pr.S(5)	..	E	W,Tk	FS,KR	PO
	Total	**182,065**	**Pr.S(156), Sec.S(14), OS(5)**	**H(2), M(2), HC(4), D(6), FC(2)**	**E(16), E(Ag)(8)**	**T(10), W(150), Tk(62), R(69), O(4)**	**WY(22), FS(24), PR(43), KR(136)**	**PO(41), PTO(5), Phone(10)**

Note :—

The figures in the last line indicate Taluka totals. The figures in brackets in this line under Col. 4 indicate the number of primary, secondary and other schools. The figures in brackets under Cols. 5 to 9 indicate the number of villages having those particular amenities.

The area figures shown in Col. 3 may not tally with the total of Cols. 11 to 15 in some cases due to rounding.

DIRECTORY

Land Use

Staple Food	Land use (i. e., area under different types of land use in acres rounded to the nearest unit)					Nearest town & distance in Kilometre	Day or Days of the market/ Hat if any, held in the village	Remarks including any place of religious, historical or archaeological interest	Location Code No.
	Forest	Irrigated	Un-irrigated	Culturable waste	Area not available for cultivation				
10	11	12	13	14	15	16	17	18	1
Maize, Bajri and Wheat	..	T(13) W(13)	957	38	80	Balasinor-28	..	..	145
Maize, Bajri and Wheat	..	..	86	..	6	Balasinor-28	..	..	146
Maize, Bajri and Wheat	..	T(10) W(10)	58	14	23	Balasinor-27	..	..	147
Maize and Bajri	..	T(141) W(141)	1,984	60	168	Balasinor-26	..	..	148
Maize and Bajri	..	..	87	..	3	Balasinor-28	..	..	149
Maize and Bajri	..	T(2) W(2)	110	..	3	Balasinor-28	..	..	150
Maize, Bajri and Rice	..	T(200) W(200)	4,075	48	334	Balasinor-25	..	..	151
Maize, Bajri and Wheat	..	T(164) W(164)	981	296	67	Balasinor-39	..	..	152
Maize, Bajri and Wheat	..	T(184) W(184)	609	12	24	Balasinor-39	..	..	153
Maize, Bajri, Rice, Wheat and Jowar	..	T(14) W(14)	566	29	165	Kapadvanj-26	..	..	154
Maize, Bajri, Rice and Wheat	..	T(11) W(11)	484	26	40	Kapadvanj-28	..	..	155
Maize, Bajri, Rice, Wheat and Jowar	..	T(44) W(44)	2,923	118	193	Kapadvanj-24	..	..	156
Maize and Bajri	..	T(50) W(50)	5,230	19	327	Kapadvanj-32	..	..	157
Maize, Bajri and Wheat	..	T(69) W(69)	5,196	131	454	Kapadvanj-24	..	..	158
	288	9,389	144,474	12,438	15,456				

ABSTRACT OF AMENITIES

Nature of

Sl. No.	Name of Taluka/Mahal	Educational										Medical									
		Primary School		Middle School		Higher Secondary School		College		Others		Dispensary		Hospital		Maternity Home		Child Welfare Centre		Health Centre	
		No. of Villages having Primary Schools	No. of Primary Schools*	No. of Villages having Middle Schools	No. of Middle Schools	No. of Villages having Higher Secondary Schools	No. of Higher Secondary Schools†	No. of Villages having Colleges	No. of Colleges	No. of Villages having Other Educational Institutions	No. of Institutions	No. of Villages having Dispensaries	No. of Dispensaries	No. of Villages having Hospitals	No. of Hospitals	No. of Villages having Maternity Homes	No. of Maternity Homes	No. of Villages having Child Welfare Centres	No. of Child Welfare Centres	No. of Villages having Health Centres	No. of Health Centres
1	2	3	4	5	6	7	8	9	10	11	12	13	14	15	16	17	18	19	20	21	22
1	Himatnagar	117	121	..	..	18	18	..	..	11	12	16	16	1	1	1	1	..	..	4	4
2	Prantij	119	122	..	..	24	24	..	..	4	4	8	8	4	4	2	2	..	..	4	4
3	Idar	174	177	..	..	24	24	..	..	9	9	17	17	2	2	5	5	..	..	3	3
4	Khed Brahma	95	102	..	..	3	3	..	..	9	9	6	6	..	..	1	1	..	..	5	5
5	Vijaynagar	46	47	..	..	4	4	..	..	..	..	..	..	..	..	1	1	..	..	3	3
6	Bhiloda	133	139	..	..	9	10	..	..	3	3	5	5	1	1	2	2	1	1	4	4
7	Modasa	119	144	..	..	16	16	..	..	2	2	7	7	..	..	3	3	1	1	4	4
8	Meghraj	102	115	..	..	2	2	..	..	12	12	..	..	..	..	2	2	..	..	3	3
9	Malpur	53	55	..	..	3	3	..	..	2	4	5	5	..	..	..	..	..	..	1	1
10	Bayad	122	156	..	..	14	14	..	..	5	5	6	6	2	2	2	2	..	..	4	4
	Total	1,080	1,178	..	..	117	118	..	..	57	59	70	70	10	10	19	19	2	2	35	35

* 1 to 7 Standards
† 8 to 11 Standards

AT EACH TALUKA/MAHAL

Amenity

Medical–*Contd.*		Power Supply		Drinking Water									Communi-cations		Postal and Telegraph						
Family Planning Centre		No. of Villages where power supply is		No. of Villages having									No. of Villages having		Post office		Telegraph Office		Post and Telegraph Office		Telephone
No. of Villages having Family Planning Centres	No. of Family Planning Centres	Available	Not Available	Tap	Well	Tank	Tube Well	River	*Fountain*	Canal	Others	Not Available	Pucca Road	Kutcha Road	No. of Villages having Post Offices	No. of Post Offices	No. of Villages having Telegraph Offices	No. of Telegraph Offices	No. of Villages having Post and Telegraph Offices	No. of Post and Telegraph Offices	No. of Villages having Telephones
23	24	25	26	27	28	29	30	31	32	33	34	35	36	37	38	39	40	41	42	43	44
5	5	24	107	14	127	35	..	37	..	..	4	..	30	111	55	55	..	..	..	..	6
1	1	41	91	16	124	62	1	64	..	..	27	..	39	114	58	58	..	..	1	1	23
12	12	42	158	22	195	105	..	48	..	..	11	..	35	183	82	82	..	..	5	5	11
8	8	10	126	4	131	30	..	61	..	..	5	..	31	115	28	28	..	..	1	1	7
2	2	3	*81*	..	*84*	*4*	..	*33*	..	..	7	..	3	*81*	*17*	*17*	..	..	*1*	*1*	1
8	8	13	146	2	151	47	..	39	..	1	4	..	78	132	56	56	..	..	3	3	2
6	6	21	119	3	135	53	..	51	..	..	11	..	51	99	46	46	..	..	1	1	12
6	6	7	121	1	120	25	..	33	..	..	3	..	5	128	18	18	..	..	1	1	1
4	4	10	110	..	114	35	..	33	..	..	8	..	41	108	12	12	..	..	1	1	2
2	2	24	134	10	150	62	..	69	..	..	4	..	43	136	41	41	..	..	5	5	10
54	**54**	**195**	**1,193**	**72**	**1,331**	**458**	**1**	**468**	..	**1**	**84**	..	**356**	**1,207**	**413**	**413**	..	..	**19**	**19**	**75**

PART X-B

VILLAGE AND TOWNWISE PRIMARY CENSUS ABSTRACT

PRIMARY CENSUS ABSTRACT

Primary Census Abstract of 1971 Census provides information in respect of each village in rural area and town/ward/enumerator's block in urban area. It gives information about the area of the village in acres and towns in square kilometres, number of occupied residential houses and households, total population with sex break-up (including Houseless and Institutional Population) and population of Scheduled Castes and Scheduled Tribes, literate and educated persons. The entire population of each village/urban enumerator's block is divided into nine industrial categories of workers and non-workers as under :—

I Cultivators

II Agricultural Labourers

III Livestock, Forestry, Fishing, Hunting & Plantations, Orchards & Allied Activities

IV Mining and Quarrying

V Manufacturing, Processing, Servicing and Repairs
(a) Household Industry
(b) Other than Household Industry

VI Construction

VII Trade and Commerce

VIII Transport, Storage and Communications

IX Other Services

X Non-workers

The sexwise break-up of total workers (industrial category I to IX) have been presented, in addition to similar break-up for each industrial category of Worker and Non-worker.

The following abbreviations have been used in the Primary Census Abstract for facility of presentation :-

1	Municipal Corporation	MC	8	Outgrowth	OG
2	Municipality	M			
3	Non-Municipal Area	NM			
4	Nagar Panchayat	NP			
5	Village Panchayat	VP			
6	Cantonment	Cantt.			
7	Not Available	N A			

The following conversion factor has been used for converting acres into Km.^{2}

Acres x 0.004047 = Km.^{2}

TALUKA HIMATNAGAR

GAJARAT

TALUKA HIMATNAGAR

DISTRICT SABAR KANTHA

2 1 0 2 4 6 MILES

2 0 2 4 6 8 KILOMETRES

N

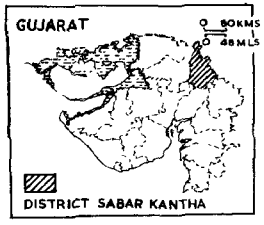

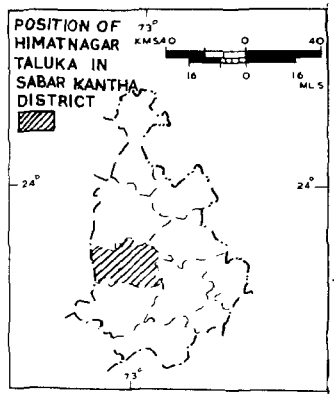

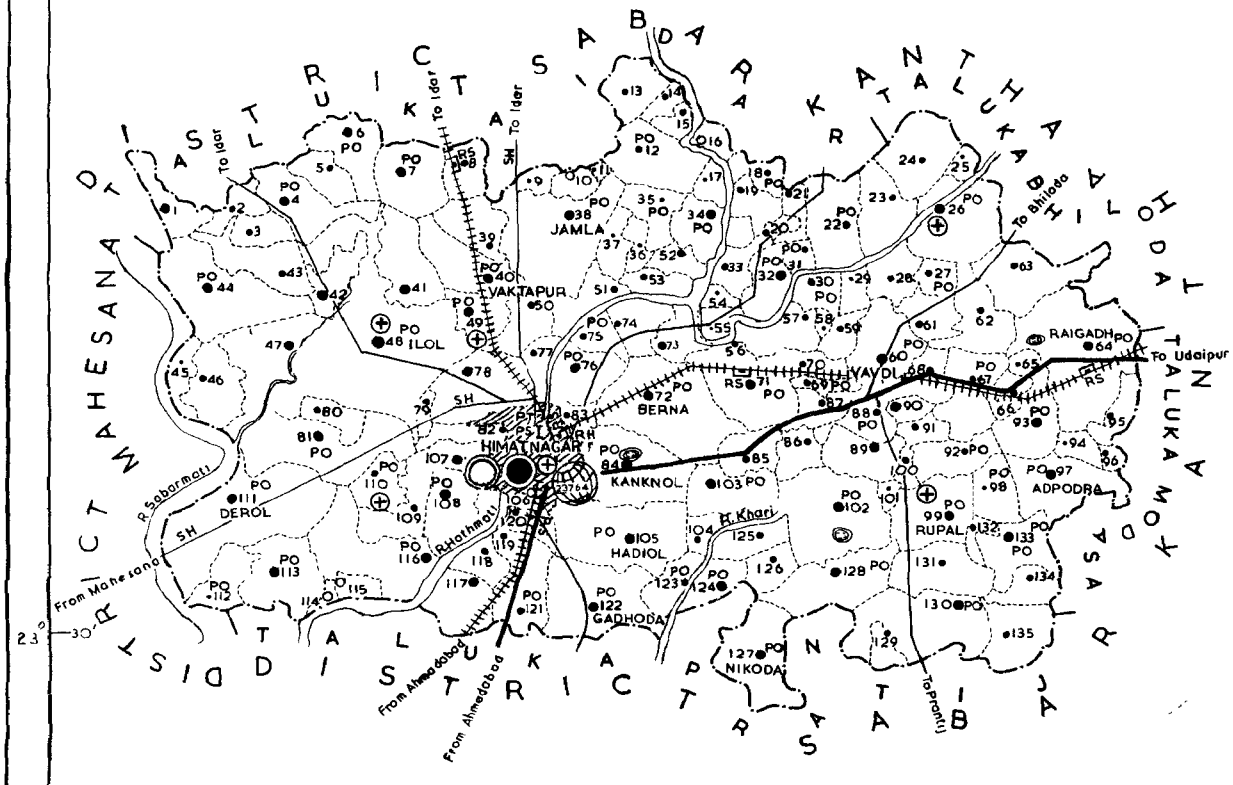

[NOTE VILLAGE LG.NO.82 IS PARTLY INCLUDED AND VILLAGE LG.NO 106 IS WHOLLY INCLUDED IN HIMATNAGAR TOWN AREA]

- DISTRICT HEADQUARTERS
- TALUKA BOUNDARY
- TALUKA HEADQUARTERS
- VILLAGE BOUNDARY
- NATIONAL HIGHWAY
- STATE HIGHWAY — S.H
- METALLED ROAD
- UNMETALLED ROAD
- RIVERS & STREAMS
- TANKS NATURAL OR ARTIFICIAL
- RESERVOIRS/BUNDS/EMBANKMENTS/ CANALS WITH DISTRIBUTARIES & LOCK
- TOWNS
- VILLAGES — LESS THAN 200 | 200 TO 499 | 500 TO 4999 | 5000 AND ABOVE
- UNINHABITED VILLAGES
- POST/TELEGRAPH OFFICE — PO/PT
- POLICE STATION — P S
- REST HOUSE/TRAVELLER'S BUNGALOW — R H
- RAILWAYS WITH STATIONS — RS
  - BROAD GAUGE
  - METRE GAUGE
  - NARROW GAUGE
- HOSPITALS/PRIMARY HEALTH CENTRES/ DISPENSARIES/CHILD & MATERNITY WELFARE CENTRES
- URBAN AREA

73° 45' 23° 30'

DISTRICT SABAR KANTHA

TALUKA
HIMATNAGAR

Location Code No.	Name of village/town agglomeration/town/ward/urban enumerator's block	Area of village in acres & of town/ward in Km.²	Occupied Residential Houses	No. of Households	Total Population (including Institutional and Houseless Population) P	M	F	Scheduled Castes M	F	Scheduled Tribes M	F	Literate and Educated Persons M	F	Total workers (I-IX) M	F
1	2	3	4	5	6	7	8	9	10	11	12	13	14	15	16
9	**SABAR KANTHA DISTRICT**														
	Total	Km.² 210,931 *7,390·00		214,832	1,187,637	604,546	583,091	51,635	50,523	89,735	89,069	265,948	102,846	308,102	39,213
	Rural	*Km.² 190,760 7,250·49*		*194,247*	*1,083,674*	*549,740*	*533,934*	*49,007*	*48,065*	*88,698*	*88,413*	*283,058*	*82,852*	*281,875*	*36,679*
	Urban	*Km.² 20,171 139·51*		*20,585*	*103,963*	*54,806*	*49,157*	*2,628*	*2,458*	*1,037*	*656*	*34,890*	*19,994*	*26,227*	*2,534*
1	**HIMATNAGAR TALUKA**														
	Total	Km.² 26,398 770·58 Acres (190,407-07)		26,853	143,649	72,905	70,744	7,881	7,349	345	223	37,884	17,345	36,808	4,046
	Rural	*Km.² 21,564 761·76 Acres (188,229-00)*		*21,942*	*119,885*	*60,287*	*59,598*	*7,481*	*7,008*	*226*	*173*	*29,519*	*12,130*	*30,624*	*3,700*
	Urban	*Km.² 4,834 8.82*		*4,911*	*23,764*	*12,618*	*11,146*	*400*	*341*	*119*	*50*	*8,365*	*5,215*	*6,184*	*346*
	RURAL AREAS														
1	Pethapur	1,131-26	175	175	1,002	489	513	46	41	...	...	186	76	290	21
2	Jivapur	368-36	47	47	275	151	124	..	..	..	..	67	13	70	..
3	Rangpur	1,327-09	98	99	521	250	271	23	30	..	..	141	74	115	3
4	Prempur	2,000-25	290	297	1,467	694	773	59	66	...	..	404	152	346	103
5	Pipodar	956-13	78	78	426	222	204	31	23	..	..	121	48	114	..
6	Sachodar	1,793-27	256	256	1,325	638	687	123	121	..	..	351	149	308	9
7	Gadha	1,828-15	232	232	1,363	677	686	204	200	..	..	393	127	313	63
8	Mahadevpura	440-03	52	52	286	144	142	20	31	..	..	85	46	65	..
9	Nurpura	372-23	28	28	172	94	78	23	14	..	..	36	16	48	..
10	Kathavadiya Vanto	†	..	..	..	Uninhabited		..	..	..	..	..	..	..	..
11	Kathavadiya	550-34	38	38	218	111	107	..	..	..	..	68	22	48	..
12	Likhi	2,166-22	178	178	900	407	493	5	7	..	..	164	44	199	38
13	Bhadardi	1,232-21	82	82	458	225	233	136	129	..	..	97	33	137	14
14	Surpur	501-18	71	73	389	201	188	21	14	..	..	74	35	112	16
15	Chhapara (Likhi)	365-01	124	124	689	340	349	131	116	..	..	186	85	185	27
16	Dalpur	427-23	..	..	..	Uninhabited		..	..	..	..	...	..	..	...
17	Khanusa	594-33	38	38	239	124	115	..	..	..	..	58	4	58	...
18	Khandhol	562-19	90	93	471	243	228	..	...	..	...	90	18	143	..
19	Vasana	712-39	63	63	424	220	204	..	..	..	..	53	3	140	..
20	Arjanpura	126-18	35	35	218	109	109	..	..	...	..	31	2	59	13
21	Hamirgadh	441-10	76	76	501	252	249	..	..	..	..	103	19	126	7
22	Khed	2,360-32	192	202	898	446	452	44	49	..	..	226	117	266	70
23	Vasna	1,286-22	51	51	340	169	171	..	..	..	..	57	26	86	9
24	Kalodri	1,573-18	73	73	438	233	205	..	..	..	..	81	13	142	8
25	Motipura	238-27	22	22	193	91	102	..	..	6	9	16	..	58	15

* These represent provisional 'geographical area' figures supplied by the Surveyor General. Figures for urban area are those supplied by the local bodies. Area figures for rural area are derived by substracting the urban area from the total area of the District. The total of the area figures of the Talukas/Mahals will not tally with the district figures because the former represent 'land use' area and are derived from the figures supplied by the Director of Land Records.

† Included in the area of Kathavadiya village.

PRIMARY CENSUS ABSTRACT

WORKERS

I		II		III		IV		V				VI		VII		VIII		IX		X		Location Code No.
								(a)		(b)										Non-workers		
M	F	M	F	M	F	M	F	M	F	M	F	M	F	M	F	M	F	M	F	M	F	
17	18	19	20	21	22	23	24	25	26	27	28	29	30	31	32	33	34	35	36	37	38	1
191,752	**15,968**	**42,709**	**17,196**	**4,441**	**287**	**1,319**	**391**	**10,832**	**1,128**	**8,913**	**809**	**3,230**	**294**	**19,660**	**758**	**5,338**	**170**	**19,908**	**2,212**	**296,444**	**543,878**	
189,499	*15,749*	*41,574*	*16,755*	*3,994*	*267*	*1,228*	*388*	*9,885*	*918*	*4,762*	*434*	*1,877*	*204*	*12,139*	*560*	*2,775*	*129*	*14,142*	*1,275*	*267,865*	*497,255*	
2,253	*219*	*1,135*	*441*	*447*	*20*	*91*	*3*	*947*	*210*	*4,151*	*375*	*1,353*	*90*	*7,521*	*198*	*2,563*	*41*	*5,766*	*937*	*28,579*	*46,623*	
16,860	**876**	**6,261**	**2,239**	**951**	**57**	**326**	**99**	**1,360**	**66**	**1,760**	**72**	**746**	**34**	**3,308**	**106**	**1,360**	**89**	**3,876**	**408**	**36,097**	**66,698**	
16,794	*874*	*6,189*	*2,216*	*850*	*54*	*286*	*99*	*1,111*	*37*	*954*	*49*	*349*	*27*	*1,492*	*76*	*552*	*80*	*2,047*	*188*	*29,663*	*55,898*	
66	*2*	*72*	*23*	*101*	*3*	*40*	..	*249*	*29*	*806*	*23*	*397*	*7*	*1,816*	*30*	*808*	*9*	*1,829*	*220*	*6,434*	*10,800*	
201	..	..	..	16	..	..	..	3	..	3	..	..	..	2	..	..	1	65	20	199	492	1
48	..	16	..	..	..	..	..	3	..	1	..	..	..	2	..	..	..	..	..	81	124	2
68	..	12	3	4	..	2	..	2	..	13	..	..	..	7	..	1	..	6	..	135	268	3
181	34	85	68	1	..	..	..	21	..	6	..	2	..	22	..	..	..	28	1	348	670	4
72	..	34	..	3	..	..	..	..	..	..	..	..	..	3	..	1	..	1	..	108	204	5
136	..	108	9	6	..	..	..	24	..	6	..	..	..	7	..	3	..	18	..	330	678	6
133	1	135	62	4	..	..	..	5	..	8	..	2	..	7	..	2	..	17	..	364	623	7
62	..	2	..	..	..	..	..	..	..	1	..	..	..	..	..	..	..	..	..	79	142	8
30	..	15	..	1	..	..	..	..	..	1	..	..	..	1	..	..	..	..	..	46	78	9
..	..	..	..	..	..	..	..	..	..	Uninhabited		..	..	..	..	..	..	..	..	..	..	10
47	..	..	..	..	..	..	..	..	..	..	..	..	..	..	..	1	..	..	..	63	107	11
128	11	49	27	11	..	..	..	..	..	1	..	..	..	4	..	..	..	6	..	208	455	12
58	1	42	12	1	..	..	..	29	..	1	..	..	..	4	1	..	..	2	..	88	219	13
75	12	11	2	6	..	..	..	9	2	1	..	..	..	6	..	1	..	3	..	89	172	14
82	..	72	27	..	..	..	..	14	..	3	..	..	..	10	..	..	..	4	..	155	322	15
..	..	..	..	..	..	..	..	..	..	Uninhabited		..	..	..	..	..	..	..	..	..	..	16
41	..	11	..	..	..	..	..	..	..	1	..	..	..	5	..	..	..	..	..	66	115	17
71	..	42	..	7	..	..	..	..	..	1	..	..	..	18	..	..	..	4	..	100	228	18
83	..	52	..	..	..	..	..	..	..	..	..	2	..	1	..	2	..	..	..	80	204	19
55	13	3	..	..	..	..	..	..	..	..	..	..	..	1	..	..	..	..	..	50	96	20
117	6	3	1	1	..	..	..	1	..	1	..	2	..	1	..	..	..	..	.	126	242	21
113	35	59	29	18	..	..	..	21	..	..	..	3	..	14	1	11	4	27	1	180	382	22
52	..	22	8	4	..	..	..	1	..	1	..	..	..	5	1	..	..	1	..	83	162	23
103	..	33	8	..	..	..	..	..	..	1	..	..	..	5	..	..	..	..	..	91	197	24
34	..	21	15	..	..	..	..	..	..	1	..	..	..	2	..	..	..	..	..	33	87	25

TALUKA HIMATNAGAR — URBAN BLOCK/VILLAGEWISE

Location Code No.	Name of village/town agglomeration/town/ward/urban enumerator's block	Area of village in acres & of town/ward in Km.2	Occupied Residential Houses	No.of Households	Total Population (including Institutional and Houseless Population)			Scheduled Castes		Scheduled Tribes		Literate and Educated Persons		Total workers (I-IX)	
					P	M	F	M	F	M	F	M	F	M	F
1	2	3	4	5	6	7	8	9	10	11	12	13	14	15	16
26	Chandarni	2,783-03	310	328	1,719	857	862	216	221	..	..	454	222	424	66
27	Himatpur	771-28	136	136	687	325	362	54	58	..	..	193	117	169	4
28	Champlanar	1,103-16	156	158	852	425	427	55	63	..	..	241	82	238	22
29	Mordungra	489-11	38	38	203	105	98	..	..	..	..	45	14	66	..
30	Ambavada	418-06	68	69	439	214	225	3	2	..	..	78	10	105	1
31	Raisingpura	343-21	63	63	365	174	191	..	..	..	..	48	..	94	..
32	Jambudi	1,592-12	206	216	1,148	561	587	59	54	1	..	324	174	274	14
33	Rampur	936-29	137	139	797	407	390	12	6	..	..	239	106	209	4
34	Kaniol	1,400-33	230	232	1,179	619	560	183	164	..	..	304	103	311	51
35	Kesharpura	955-02	34	34	196	98	98	..	..	..	..	37	26	58	..
36	Dhabal	283-27	37	37	224	119	105	12	10	..	..	26	1	73	2
37	Tandol	817-36	31	31	192	99	93	..	..	..	..	44	22	47	3
38	Jamla	3,785-38	585	588	3,084	1,544	1,540	219	235	..	..	698	297	771	72
39	Lolasan	1,344-08	180	180	900	470	430	95	95	..	..	247	81	237	..
40	Vaktapur	2,048-28	418	418	2,069	1,027	1,042	202	215	..	..	603	230	541	60
41	Kanai	1,983-22	171	171	1,043	521	522	85	93	..	..	341	159	276	26
42	Kanada	939-29	322	337	1,885	937	948	84	63	..	..	389	27	534	6
43	Munpur	1,273-39	88	90	505	249	256	4	1	..	..	135	51	117	13
44	Kadoli	3,300-00	343	344	1,917	959	958	130	103	..	..	544	200	482	2
45	Mahadevpura	499-00	23	23	139	74	65	..	..	..	..	9	1	45	3
46	Jorapur	1,410-00	101	103	517	254	263	3	4	..	..	136	26	142	18
47	Khedawada	2,348-27	288	290	1,444	703	741	69	69	..	..	311	113	351	9
48	Ilol	8,003-01	929	932	5,388	2,669	2,719	427	372	..	..	1,769	875	1,262	171
49	Virpur	1,127-10	180	183	1,034	512	522	115	111	..	..	285	110	267	57
50	Hansalpur	1,216-25	140	151	776	360	416	36	33	..	..	196	139	197	60
51	Rajpur	1,268-25	97	98	535	260	275	..	..	..	..	92	30	128	2
52	Ghorwada	883-17	148	151	742	355	387	42	45	..	..	200	122	151	30
53	Nani Demai	790-11	66	67	428	223	205	..	..	..	..	90	135	122	15
54	Kenpur	365-09	32	32	173	98	75	..	..	..	..	64	20	48	7
55	Pratappura	561-28	38	38	211	93	118	..	..	..	..	46	39	47	13
56	Surpur	641-34	69	70	404	211	193	..	..	..	..	95	21	114	..
57	Kump	691-17	86	86	486	249	237	175	165	..	..	138	15	130	..
58	Vasani	176-36	7	7	45	20	25	..	..	..	..	12	..	11	..
59	Lalpur	450-26	64	67	441	210	231	..	..	..	..	87	10	111	1
60	Vavdi	2,199-20	377	379	2,032	1,037	995	252	246	..	..	482	110	518	127
61	Munpur	978-24	109	116	711	346	365	..	..	..	..	186	99	182	2
62	Bankhor	1,666-07	135	146	756	368	388	50	35	..	..	152	55	180	10
63	Hunj	2,357-37	207	208	960	490	470	51	35	..	..	215	91	274	17
64	Raigadh	5,154-20	498	503	2,465	1,231	1,234	85	81	16	19	619	292	567	16
65	Javangadh	439-27	112	112	224	111	113	..	..	..	..	44	..	59	..
66	Navalpur (Bhatoda)	740-39	35	35	665	333	332	..	..	..	..	135	31	152	..
67	Matha Sulia	1,805-34	128	134	782	402	380	14	16	7	5	87	20	188	6
68	Shravana	1,219-05	149	170	885	449	436	35	37	6	6	194	100	225	35
69	Vantda	506-27	127	129	718	372	346	..	..	..	..	98	10	189	27
70	Hamirgadh	593-14	67	69	399	198	201	8	11	..	..	100	46	102	12
71	Virawada	2,734-26	337	339	1,793	905	888	128	128	..	..	475	192	452	81
72	Berna	4,311-32	470	482	2,355	1,207	1,148	218	189	1	4	640	305	608	47
73	Moti Demai	968-20	79	80	501	257	244	27	26	..	..	57	17	123	2
74	Balochpur	827-09	58	58	387	195	192	29	21	..	..	63	21	111	96

PRIMARY CENSUS ABSTRACT

WORKERS

I		II		III		IV		V				VI		VII		VIII		IX		X		
								(a)		(b)										Non-workers		Location Code No.
M	F	M	F	M	F	M	F	M	F	M	F	M	F	M	F	M	F	M	F	M	F	
17	18	19	20	21	22	23	24	25	26	27	28	29	30	31	32	33	34	35	36	37	38	I
178	23	41	1	30	9	2	..	33	1	2	..	2	..	35	4	10	22	91	6	433	796	26
88	2	29	1	6	..	..	..	2	..	9	..	..	..	13	..	4	..	18	1	156	358	27
164	..	22	..	4	..	..	..	9	1	1	..	2	1	12	3	15	17	9	..	187	405	28
52	..	13	..	..	..	..	..	..	..	..	..	..	..	..	..	..	..	1	..	39	98	29
89	1	9	..	..	..	..	..	1	..	..	..	..	..	2	..	3	..	1	..	109	224	30
93	..	..	..	..	..	..	..	..	..	..	..	..	..	1	..	..	..	..	..	80	191	31
114	1	37	..	11	..	..	..	28	10	6	..	..	..	46	2	4	..	28	1	287	573	32
123	..	38	4	4	..	..	..	3	..	..	..	..	..	2	..	24	..	15	..	198	386	33
117	4	76	26	13	1	1	2	35	1	13	7	11	1	14	2	11	6	20	1	308	509	34
40	..	15	..	1	..	..	..	..	..	1	..	..	..	..	..	..	..	1	..	40	98	35
33	1	40	1	..	..	..	..	..	..	..	..	..	..	..	..	..	..	..	..	46	103	36
36	2	8	1	3	..	..	..	..	..	..	..	..	..	..	..	..	..	..	..	52	90	37
320	11	101	2	47	..	64	48	59	1	8	..	14	..	53	1	14	3	91	6	773	1,468	38
154	..	..	..	..	..	..	..	..	..	33	..	..	..	6	..	19	..	25	..	233	430	39
153	7	51	3	1	..	..	..	31	..	119	10	1	..	53	..	22	1	110	39	486	982	40
190	9	59	12	..	..	..	..	2	..	2	..	..	..	..	1	5	4	18	..	245	496	41
425	5	55	1	37	..	..	..	..	..	4	..	2	..	6	..	1	..	4	..	403	942	42
61	..	37	13	3	..	2	..	2	..	1	..	..	..	2	..	..	..	9	..	132	243	43
269	..	99	..	11	..	..	..	13	..	5	..	3	..	22	..	10	..	50	2	477	956	44
15	1	30	2	..	..	..	..	..	..	..	..	..	..	..	..	..	..	..	..	29	62	45
80	17	56	1	1	..	..	..	..	..	..	..	..	..	..	..	1	..	4	..	112	245	46
192	3	78	5	23	1	2	..	11	..	2	..	8	..	10	..	2	..	23	..	352	732	47
550	23	197	117	10	1	2	..	42	..	105	2	45	2	97	2	82	8	132	16	1,407	2,548	48
103	..	68	56	11	..	..	..	1	..	27	..	12	1	16	..	20	..	9	..	245	465	49
85	14	17	41	16	..	..	..	8	..	52	5	2	..	5	..	3	..	9	..	163	356	50
101	1	24	1	..	..	..	..	..	..	..	..	..	..	2	..	1	..	..	..	132	273	51
70	..	14	10	8	1	..	..	6	..	15	2	1	..	20	9	..	1	17	7	204	357	52
56	..	59	15	..	..	..	..	3	..	..	..	1	..	3	..	..	..	..	..	101	190	53
22	..	23	7	..	..	..	..	..	..	1	..	..	..	..	..	..	..	2	..	50	68	54
27	1	17	12	..	..	..	..	..	..	..	..	..	..	1	..	..	..	2	..	46	105	55
86	..	11	..	..	..	..	..	9	..	..	..	4	..	3	..	..	..	1	..	97	193	56
77	..	46	..	3	..	..	..	1	..	1	..	..	..	1	..	..	..	1	..	119	237	57
10	..	..	..	..	..	..	..	..	..	..	..	..	..	..	..	1	..	..	..	9	25	58
99	..	..	..	1	..	..	..	..	..	7	..	..	..	2	..	..	..	2	1	99	230	59
338	70	93	54	2	..	..	..	22	..	3	2	9	..	20	..	4	..	27	1	519	868	60
111	..	29	2	7	..	..	..	8	..	2	..	2	..	10	..	7	..	6	..	164	363	61
90	..	42	3	15	..	1	..	2	..	..	..	..	..	5	..	3	1	22	6	188	378	62
120	..	99	17	12	..	..	..	16	..	3	..	3	..	13	..	..	..	8	..	216	453	63
324	1	19	2	20	..	10	..	29	..	34	1	11	..	40	..	16	6	64	6	664	1,218	64
55	..	3	..	..	..	..	..	..	..	..	..	..	..	..	..	..	..	1	..	52	113	65
129	..	5	..	..	..	..	..	..	..	..	..	2	..	3	..	9	..	4	..	181	332	66
152	6	9	..	9	..	..	..	7	..	1	..	..	..	5	..	1	..	4	..	214	374	67
115	9	32	8	7	..	42	16	3	..	6	1	5	..	7	..	2	..	6	1	224	401	68
136	..	28	26	..	..	..	..	8	..	..	..	..	..	5	..	11	..	1	1	183	319	69
74	..	15	12	5	..	..	..	5	..	..	..	..	..	..	..	1	..	2	..	96	189	70
203	7	135	68	4	2	..	..	28	3	5	..	9	..	44	..	5	..	19	1	453	807	71
320	13	113	29	8	1	14	..	7	..	31	..	2	..	33	2	11	..	69	2	599	1,101	72
96	2	21	..	..	..	..	..	..	..	..	..	..	..	5	..	..	..	1	..	134	242	73
74	..	35	96	..	..	..	..	..	..	..	..	..	..	1	..	..	..	1	..	84	96	74

Location Code No.	Name of village/town agglomeration/town/ward/urban enumerator's block	Area of village in acres & of town/ward in Km.²	Occupied Residential Houses	No.of Households	Total Population (including Institutional and Houseless Population)			Scheduled Castes		Scheduled Tribes		Literate and Educated Persons		Total workers (I-IX)	
					P	M	F	M	F	M	F	M	F	M	F
1	2	3	4	5	6	7	8	9	10	11	12	13	14	15	16
75	Amrapur	1,000-06	59	59	293	144	149	..	..	..	..	72	13	80	80
76	Nava	1,603-26	227	233	1,222	617	605	86	74	..	..	292	123	295	143
77	Dhandha	599-02	58	58	320	162	158	4	3	..	..	29	11	76	3
78	Savgadh	2,451-11	309	309	1,839	964	875	284	245	39	30	489	178	474	91
79	Lapur	227-35	77	79	422	202	220	66	61	..	..	99	47	99	32
80	Maherpur	942-07	70	72	399	203	196	62	57	..	..	119	72	110	54
81	Dedhrota	4,551-13	288	288	1,693	858	835	65	77	..	..	439	154	401	31
82	Parbada	*1,416-17	103	103	665	346	319	73	52	1	..	190	86	192	60
83	Balvantpura	574-24	65	65	338	178	160	..	..	..	..	94	147	74	4
84	Kanknol	3,482-07	533	544	2,760	1,398	1,362	278	250	67	47	783	490	669	25
85	Gamdi	963-32	139	139	838	444	394	..	..	..	..	165	23	216	
86	Vamoj	654-27	82	85	544	287	257	2	..	4	2	173	78	159	13
87	Karanpur	759-23	139	139	725	366	359	51	49	1	..	220	83	184	21
88	Gambhoi	936-08	136	144	860	444	416	4	2	..	..	229	53	248	1
89	Dhundhar	1,747-33	301	301	1,737	895	842	110	111	..	..	313	101	422	9
90	Rajpur	406-25	235	235	1,251	615	636	77	107	..	..	244	71	307	29
91	Mahadevpura	682-32	125	125	805	423	382	..	..	..	..	157	22	229	117
92	Sadha	1,290-10	182	185	993	498	495	179	185	..	..	187	84	251	1
93	Vagdi	1,711-00	295	301	1,793	924	869	25	17	..	..	690	15	515	1
94	Rajpur	462-06	38	38	235	120	115	..	..	..	..	24	..	64	..
95	Javanpur	921-03	114	114	632	327	305	6	4	5	4	89	6	202	1
96	Bilpan	304-02	48	48	261	139	122	2	2	..	..	74	91	67	..
97	Adpodra	2,237-22	480	481	2,379	1,187	1,192	110	101	1	1	419	257	599	37
98	Nadri	1,068-33	37	40	244	129	115	6	2	..	..	49	13	75	..
99	Rupal	3,314-32	435	436	2,113	1,033	1,080	150	140	2	..	542	326	470	14
100	Bhavpur	702-27	152	152	824	437	387	194	166	..	..	193	29	226	16
101	Vejarap-no-math	192-05	2	2	14	5	9	..	..	..	..	4	3	3	..
102	Manorpur	2,949-17	191	195	1,129	545	584	73	73	1	..	244	81	285	5
103	Agiol	1,789-24	374	384	1,992	979	1,013	223	209	..	..	530	274	489	162
104	Thumra	553-31	66	66	443	230	213	..	..	..	..	136	54	93	1
105	Hadiol	3,564-05	497	513	2,497	1,267	1,230	100	81	7	1	776	357	670	222
106	Motipur	†	..	..	Transferred to Urban Area			..	..	..	..	..	..	..	..
107	Katwad	1,898 35	212	214	1,318	668	650	104	111	..	..	347	236	322	9
108	Hapa	1,449-03	185	185	1,130	569	561	47	32	..	..	341	136	249	1
109	Polajpur	1,539-02	109	109	707	333	374	..	..	..	..	141	11	200	91
110	Navalpur	1,137-17	151	151	896	448	448	50	49	..	..	206	78	226	78
111	Derol	5,603-07	424	454	2,323	1,170	1,153	108	78	36	20	426	229	603	178
112	Saroli	918-25	42	42	236	123	113	4	2	..	..	9	1	78	..
113	Sahebapura	2,334-14	206	206	1,045	510	535	11	9	..	..	226	96	260	38
114	Mahadevpura (Vaktapura)	273-29	..	..	..	Uninhabited		..	..	..	..	..	..	..	..
115	Kundol	625-02	..	..	..	Uninhabited		..	..	..	..	..	..	..	..
116	Tajpuri	3,020-37	301	301	1,751	884	867	191	196	..	..	450	151	407	45
117	Nadri Pethapur	1,794-06	178	188	1,118	564	554	..	..	..	..	248	74	304	2
118	Jitod	977-38	74	75	515	241	274	..	..	..	..	99	34	121	12
119	Boria Khurad	694-36	65	72	411	211	200	..	..	..	..	84	17	111	17
120	Piplodi	719-07	57	58	390	179	211	..	..	..	..	64	18	115	2
121	Hajipur	1,368-26	146	152	812	437	375	49	36	..	..	279	115	207	13
122	Gadhoda	2,854-08	378	390	2,136	1,054	1,082	70	71	..	..	562	268	531	82

* 120-19 Acres have been included in Himatnagar Town.

† 511-17 Acres have been included in Himatnagar Town.

PRIMARY CENSUS ABSTRACT

WORKERS

I		II		III		IV		V				VI		VII		VIII		IX		X		
								(a)		(b)										Non-workers		Location Code No.
M	F	M	F	M	F	M	F	M	F	M	F	M	F	M	F	M	F	M	F	M	F	
17	18	19	20	21	22	23	24	25	26	27	28	29	30	31	32	33	34	35	36	37	38	1
65	..	12	80	..	..	..	..	..	..	..	..	..	..	3	..	..	..	..	..	64	69	75
166	83	74	60	6	..	..	..	3	..	11	..	1	..	15	..	1	..	18	..	322	462	76
36	..	9	1	1	..	1	..	6	..	3	..	..	..	..	2	6	..	14	..	86	155	77
115	3	98	43	6	..	129	30	21	..	37	15	8	..	14	..	18	..	28	..	490	784	78
47	..	28	31	2	..	..	..	1	..	4	..	1	..	13	1	..	..	3	..	103	188	79
51	23	33	31	1	..	..	..	3	..	..	..	4	..	9	..	2	..	7	..	93	142	80
237	16	71	14	6	..	1	..	7	..	13	..	..	..	37	1	7	..	22	..	457	804	81
74	2	55	49	7	4	5	2	16	2	12	..	2	..	8	1	1	..	12	..	154	259	82
46	4	6	..	3	..	..	..	..	..	4	..	1	..	..	..	7	..	7	..	104	156	83
298	2	128	10	3	..	..	..	..	2	126	2	25	..	37	2	9	1	43	6	729	1,337	84
174	..	23	..	..	..	..	..	..	..	8	..	..	..	7	..	..	..	4	..	228	394	85
86	11	34	..	2	..	..	..	6	..	2	..	3	..	5	..	..	..	21	2	128	244	86
135	4	18	16	1	..	..	..	13	..	..	..	1	..	4	1	2	..	10	..	182	338	87
138	1	2	..	1	..	..	..	14	..	16	..	6	..	52	..	5	..	14	..	196	415	88
236	..	93	4	2	..	..	..	24	3	5	1	2	..	26	..	7	1	27	..	473	833	89
117	..	78	29	54	..	..	..	8	..	10	..	5	..	17	..	4	..	14	..	308	607	90
155	69	56	48	..	..	..	..	2	..	..	..	..	..	4	..	4	..	8	..	194	265	91
107	..	84	..	29	..	..	..	9	..	5	..	..	..	6	..	..	..	11	1	247	494	92
482	1	9	..	2	..	..	..	..	..	1	..	..	..	13	..	3	..	5	..	409	868	93
62	..	2	..	..	..	..	..	..	..	..	..	..	..	..	..	..	..	..	..	56	115	94
156	..	31	1	7	..	..	..	2	..	2	..	..	..	4	..	..	..	..	..	125	304	95
51	..	14	..	1	..	..	..	..	..	..	..	..	..	..	..	..	..	1	..	72	122	96
252	1	97	15	2	..	..	..	43	1	6	1	15	..	56	7	16	..	112	12	588	1,155	97
62	..	6	..	..	..	..	..	1	..	..	..	..	..	..	..	3	..	3	..	54	115	98
221	6	62	..	4	..	..	..	41	..	7	..	27	..	55	..	2	..	51	8	563	1,066	99
139	8	71	8	..	..	..	..	5	..	3	..	..	..	4	..	2	..	2	..	211	371	100
2	..	..	..	..	..	..	..	..	..	..	..	..	..	..	..	..	..	1	..	2	9	101
147	..	87	4	3	..	..	..	21	1	2	..	..	..	12	..	..	..	13	..	260	579	102
153	34	163	115	21	5	..	..	20	..	9	..	16	2	62	1	4	..	41	5	490	851	103
53	..	34	..	..	..	..	..	..	..	1	..	..	..	3	..	..	..	2	1	137	212	104
319	32	149	176	12	..	..	..	34	1	11	..	6	..	28	3	29	1	82	9	597	1,008	105
..	..	..	..	..	..	..	..	Transferred to Urban Area						..	..	..	..	..	..	..	..	106
112	3	161	5	5	..	..	..	7	1	5	..	2	..	13	..	1	..	16	..	346	641	107
162	..	33	1	6	..	1	..	4	..	9	..	3	..	5	..	6	..	20	..	320	560	108
159	2	39	89	..	..	..	..	..	..	..	..	..	..	1	..	..	..	1	..	133	283	109
123	6	42	61	12	..	..	..	12	..	1	..	1	..	25	8	1	..	9	3	222	370	110
335	119	107	34	24	..	..	..	20	1	10	..	5	16	26	5	17	3	59	..	567	975	111
48	..	22	..	4	..	..	..	3	..	..	..	..	..	..	..	..	..	1	..	45	113	112
165	11	52	22	5	2	..	..	15	2	..	..	..	..	11	1	..	..	12	..	250	497	113
..	..	..	..	..	..	..	..	..	Uninhabited			..	..	..	..	..	..	..	..	..	..	114
..	..	..	..	..	..	..	..	..	Uninhabited			..	..	..	..	..	..	..	..	..	..	115
221	4	88	34	23	..	..	..	..	..	11	..	1	..	36	7	3	..	24	..	477	822	116
187	..	20	..	21	2	..	..	16	..	19	..	2	..	10	..	10	..	19	..	260	552	117
86	3	24	3	8	6	..	..	..	..	1	..	..	..	1	..	..	..	1	..	120	262	118
48	1	20	2	17	13	..	..	..	..	10	..	6	..	4	1	3	..	3	..	100	183	119
100	..	2	2	10	..	..	..	..	..	..	..	..	..	1	..	1	..	1	..	64	209	120
125	1	44	11	3	..	..	..	7	..	6	..	1	..	11	..	1	..	9	1	230	362	121
271	32	128	44	15	..	6	..	24	..	3	..	2	1	20	2	14	..	48	3	523	1,000	122

Location Code No.	Name of village/town agglomeration/town/ward/urban enumerator's block	Area of village in acres & of town/ward in Km.²	Occupied Residential Houses	No.of Households	Total Population (including Institutional and Houseless Population)			Scheduled Castes		Scheduled Tribes		Literate and Educated Persons		Total workers (I-IX)	
					P	M	F	M	F	M	F	M	F	M	F
1	2	3	4	5	6	7	8	9	10	11	12	13	14	15	16
123	Akodara	1,152-34	140	140	822	367	455	10	8	..	..	229	181	164	10
124	Pural	1,355-20	165	180	1,033	528	505	39	40	3	..	269	122	282	21
125	Desasan	1,060-33	97	108	587	311	276	..	..	..	..	148	51	164	15
126	Sakrodia	669-12	177	178	950	502	448	40	38	..	..	218	66	281	10
127	Nikoda	2,278-10	360	365	2,071	1,115	956	99	85	..	..	562	255	520	32
128	Bavsar	2,728-18	253	260	1,404	700	704	55	45	22	25	307	142	361	23
129	Vajapur	340-31	54	54	350	190	160	..	..	..	..	73	7	79	..
130	Hathrol	3,689-27	258	264	1,477	756	721	105	103	..	..	385	187	379	23
131	Pipaliya	1,820-36	83	85	484	246	238	21	14	..	..	118	55	151	88
132	Rampur	316-38	62	63	344	187	157	94	75	..	..	68	22	94	83
133	Pedhmala	2,285-12	238	239	1,108	542	566	63	65	..	..	241	116	293	19
134	Mali	885-31	93	94	534	293	241	48	35	..	..	125	26	165	9
135	Adapur	1,501-32	101	103	660	361	299	..	..	..	..	75	5	203	..
	URBAN AREAS														
		Km.²	4,834		23,764		11,146		341		50		5,215		346
9/I	**Himatnagar**	8.82		4,911		12,618		400		119		8,365		6,184	
Total of Ward No. I		*N. A.*	*489*	*491*	*2,402*	*1,324*	*1,078*	*4*	*1*	*16*	*7*	*1,065*	*695*	*603*	*32*
	Block No. 1		101	102	461	252	209	4	1	3	2	205	133	117	8
	Block No. 2		141	141	738	402	336	..	..	4	1	315	217	182	5
	Block No. 3		155	156	752	416	336	..	..	4	1	327	215	191	16
	Block No. 4		92	92	451	254	197	..	..	5	3	218	130	113	3
Total of Ward No. II		*N. A.*	*661*	*676*	*4,486*	*2,151*	*2,335*	*3*	*2*	..	..	*1,608*	*1,472*	*849*	*17*
	Block No. 5		85	85	649	309	340	..	..	..	..	246	244	111	2
	Block No. 6		136	136	1,018	515	503	..	..	..	..	403	344	239	1
	Block No. 7		68	68	523	249	274	..	..	..	..	183	193	87	1
	Block No. 8		85	85	511	270	241	3	2	..	..	207	148	125	3
	Block No. 9		126	141	848	370	478	..	..	..	..	249	244	106	1
	Block No. 10		71	71	467	215	252	..	..	..	..	144	131	76	..
	Block No. 11		90	90	470	223	247	..	..	..	..	176	168	105	9
Total of Ward No. III		*N. A.*	*1,146*	*1,167*	*5,157*	*2,802*	*2,355*	*95*	*77*	*16*	*4*	*1,921*	*1,138*	*1,373*	*81*
	Block No. 12		111	111	551	293	258	3	3	2	2	209	127	143	7
	Block No. 13		126	126	487	284	203	44	32	4	1	210	118	154	21
	Block No. 14		115	116	546	267	279	1	..	2	..	188	147	137	5
	Block No. 15		185	185	846	454	392	39	35	4	1	315	190	216	27
	Block No. 16		102	102	546	281	265	..	..	1	..	200	166	134	2
	Block No. 17		123	143	658	347	311	..	..	..	..	163	81	132	6
	Block No. 18		129	129	680	367	313	4	4	2	..	206	115	148	8
	Block No. 19		81	81	465	244	221	..	..	..	..	200	142	109	..
	Block No. 20		174	174	378	265	113	4	3	1	..	230	52	200	5
Total of Ward No. IV		*N. A.*	*839*	*856*	*4,174*	*2,223*	*1,951*	*252*	*222*	*21*	*10*	*1,178*	*583*	*1,165*	*114*
	Block No. 21		115	115	567	321	246	3	2	5	..	142	43	162	12
	Block No. 22		146	161	792	417	375	211	183	4	2	196	49	207	63
	Block No. 23		192	194	868	454	414	37	34	8	6	184	72	259	11
	Block No. 24		111	111	585	315	270	..	..	..	..	133	49	180	5
	Block No. 25		101	101	517	267	250	1	3	4	2	177	129	129	16
	Block No. 26		92	92	421	226	195	..	..	..	..	166	99	120	3
	Block No. 27		82	82	424	223	201	..	..	..	..	180	142	108	4

PRIMARY CENSUS ABSTRACT

WORKERS

I		II		III		IV		V				VI		VII		VIII		IX		X		
								(a)		(b)										Non-workers		Location Code No.
M	F	M	F	M	F	M	F	M	F	M	F	M	F	M	F	M	F	M	F	M	F	
17	18	19	20	21	22	23	24	25	26	27	28	29	30	31	32	33	34	35	36	37	38	1
108	..	22	..	..	..	..	..	4	..	..	..	..	..	8	..	..	..	22	10	203	445	123
122	11	104	10	23	..	1	..	1	..	2	..	9	..	13	..	5	..	2	..	246	484	124
75	..	59	11	14	1	..	..	5	..	..	..	..	..	6	2	..	..	5	1	147	261	125
199	8	46	1	11	..	..	..	4	..	2	..	1	..	6	1	1	..	11	..	221	438	126
223	13	159	14	6	..	..	..	69	4	6	..	2	..	24	1	5	..	26	..	595	924	127
164	8	117	7	15	4	..	1	16	..	1	..	16	2	15	..	..	..	17	1	339	681	128
52	..	24	..	..	..	..	..	..	..	..	..	..	..	1	..	1	..	1	..	111	160	129
177	3	112	16	34	1	..	..	9	..	11	..	1	..	8	..	1	..	26	3	377	698	130
80	2	54	86	1	..	..	..	..	..	5	..	..	..	4	..	2	..	5	..	95	150	131
48	..	45	83	..	..	..	..	..	..	..	..	..	..	..	..	..	..	1	..	93	74	132
135	..	106	17	1	..	..	..	27	..	4	..	2	..	2	..	..	..	16	2	249	547	133
114	..	41	8	..	..	..	..	1	..	..	..	4	1	1	..	4	..	..	..	128	232	134
174	..	16	..	..	..	..	..	..	..	..	..	6	..	1	..	..	..	6	..	158	299	135
66	**2**	**72**	**23**	**101**	**3**	**40**	**..**	**249**	**29**	**806**	**23**	**397**	**7**	**1,816**	**30**	**808**	**9**	**1,829**	**220**	**6,434**	**10,800**	**9/I**
1	..	..	..	*5*	..	*1*	..	*24*	..	*64*	*1*	*31*	..	*230*	*1*	*30*	..	*217*	*30*	*721*	*1,046*	
..	..	..	..	..	..	..	..	6	..	13	..	8	..	39	..	9	..	42	8	135	201	1
1	..	..	..	1	..	1	..	11	..	29	..	5	..	82	..	6	..	46	5	220	331	2
..	..	..	..	..	..	..	..	6	..	19	1	3	..	83	1	5	..	75	14	225	320	3
..	..	..	..	4	..	..	..	1	..	3	..	15	..	26	..	10	..	54	3	141	194	4
12	..	*5*	..	..	..	*4*	..	*10*	*1*	*86*	..	*24*	..	*524*	*1*	*29*	..	*155*	*15*	*1,302*	*2,318*	
1	..	..	..	..	..	..	..	2	..	3	..	1	..	90	..	3	..	11	2	198	338	5
2	..	..	..	..	..	..	..	..	..	21	..	1	..	199	..	2	..	14	1	276	502	6
..	..	..	..	..	..	..	..	..	..	2	..	..	..	60	..	3	..	22	1	162	273	7
9	..	5	..	..	..	..	..	2	..	19	..	8	..	38	1	11	..	33	2	145	238	8
..	..	..	..	..	..	..	..	..	..	14	..	7	..	61	..	5	..	19	1	264	477	9
..	..	..	..	..	..	..	..	..	..	18	..	..	..	47	..	3	..	8	..	139	252	10
..	..	..	..	..	..	4	..	6	1	9	..	7	..	29	..	2	..	48	8	118	238	11
8	..	*17*	*15*	*26*	*1*	*19*	..	*74*	*6*	*128*	*1*	*104*	*4*	*259*	..	*142*	*2*	*596*	*52*	*1,429*	*2,274*	
1	..	7	..	4	..	..	..	..	..	12	..	12	..	26	..	9	..	72	7	150	251	12
..	..	9	13	3	..	14	..	1	..	18	..	8	..	22	..	11	..	68	8	130	182	13
6	..	..	..	10	..	..	..	2	..	20	1	18	..	14	..	14	..	53	4	130	274	14
..	..	..	2	3	..	3	..	30	3	23	..	23	3	35	..	29	2	70	17	238	365	15
..	..	..	..	1	..	1	..	5	..	13	..	9	..	27	..	14	..	64	2	147	263	16
..	..	1	..	..	..	.	..	28	1	11	..	8	..	25	..	29	..	30	5	215	305	17
..	..	..	..	5	1	1	..	7	2	14	..	21	1	44	..	31	..	25	4	219	305	18
..	..	..	..	..	..	..	..	1	..	15	..	5	..	65	..	5	..	18	..	135	221	19
1	..	..	..	..	..	..	..	..	..	2	..	..	..	1	..	..	..	196	5	65	108	20
14	*1*	*6*	*2*	*9*	..	*13*	..	*72*	*15*	*114*	*3*	*22*	*1*	*347*	*22*	*241*	*2*	*327*	*68*	*1,058*	*1,837*	
9	..	1	..	3	..	9	..	1	..	32	..	5	..	40	4	14	..	48	8	159	234	21
..	..	4	2	5	..	..	..	29	15	6	1	6	1	43	13	31	1	83	30	210	312	22
..	..	..	..	..	..	..	..	36	..	21	1	3	..	49	2	63	1	87	7	195	403	23
4	1	1	..	..	..	..	..	..	..	13	..	1	..	41	2	111	..	9	2	135	265	24
1	..	..	..	..	..	4	..	..	..	14	..	2	..	66	..	2	..	40	16	138	234	25
..	..	..	..	1	..	..	..	..	..	18	1	..	..	55	1	17	..	29	1	106	192	26
..	..	..	..	..	..	..	..	6	..	10	..	5	..	53	..	3	..	31	4	115	197	27

TALUKA : HIMATNAGAR

URBAN BLOCK/VILLAGEWISE

Location Code No.	Name of village/town agglomeration/town/ ward/urban enumerator's block	Area of village in acres & of town/ ward in Km.²	Occupied Residential Houses	No.of Households	Total Population (including Institutional and Houseless Population)			Scheduled Castes		Scheduled Tribes		Literate and Educated Persons		Total workers (I-IX)	
					P	M	F	M	F	M	F	M	F	M	F
1	2	3	4	5	6	7	8	9	10	11	12	13	14	15	16
Total of Ward No. V		*N. A.*	*1,699*	*1,721*	*7,545*	*4,118*	*3,427*	*46*	*39*	*66*	*29*	*2,593*	*1,327*	*2,194*	*102*
	Block No. 28		114	115	402	224	178	17	13	21	3	151	61	138	4
	Block No. 29		113	126	492	262	230	7	2	14	2	186	109	150	3
	Block No. 30		122	122	603	336	267	..	..	2	2	228	123	145	6
	Block No. 31		159	160	826	440	386	..	1	..	..	336	237	192	6
	Block No. 32		129	129	516	282	234	3	1	1	3	196	92	147	11
	Block No. 33		127	127	499	253	246	..	..	4	2	106	47	143	14
	Block No. 34		120	120	672	330	342	..	..	..	..	217	90	161	10
	Block No. 35		123	123	583	324	259	2	2	3	..	240	156	147	6
	Block No. 36		113	113	552	291	261	..	..	..	..	183	84	146	7
	Block No. 37		97	97	524	272	252	..	..	..	..	190	73	113	1
	Block No. 38		184	186	682	441	241	12	13	..	..	190	81	313	13
	Block No. 39		103	107	530	301	229	..	..	..	..	108	25	181	11
	Block No. 40		88	89	358	188	170	5	7	12	14	119	87	102	8
	Block No. 41		107	107	306	174	132	..	..	9	3	143	62	116	2

PRIMARY CENSUS ABSTRACT

WORKERS

I		II		III		IV		V				VI		VII		VIII		IX		X		Location Code No.
								(a)		(b)										Non-workers		
M	F	M	F	M	F	M	F	M	F	M	F	M	F	M	F	M	F	M	F	M	F	
17	18	19	20	21	22	23	24	25	26	27	28	29	30	31	32	33	34	35	36	37	38	1
31	*1*	*44*	*6*	*61*	*2*	*3*	..	*69*	*7*	*414*	*18*	*216*	*2*	*456*	*6*	*366*	*5*	*534*	*55*	*1,924*	*3,325*	
..	..	..	..	12	..	..	..	..	..	24	..	14	..	17	..	16	..	55	4	86	174	28
5	..	10	..	4	..	..	..	1	..	15	..	14	..	51	..	12	..	38	3	112	227	29
..	..	3	..	4	..	..	..	2	..	25	..	8	..	46	3	12	..	45	3	191	261	30
..	..	..	..	4	..	2	..	4	..	17	..	3	..	102	..	16	..	44	6	248	380	31
5	..	2	1	5	2	..	..	..	..	11	1	14	..	47	1	15	..	48	6	135	223	32
1	..	..	..	16	..	1	..	1	..	20	4	18	..	38	1	10	1	38	8	110	232	33
..	..	..	..	2	..	..	..	1	..	34	2	37	..	22	1	35	..	30	7	169	332	34
1	..	..	..	..	..	..	..	3	..	4	..	75	1	23	..	8	..	33	5	177	253	35
2	..	..	..	10	..	..	..	15	2	38	2	9	..	29	..	30	1	13	2	145	254	36
..	..	3	..	3	..	..	..	7	..	20	..	5	..	20	..	21	..	34	1	159	251	37
1	..	..	..	..	..	..	..	..	..	185	8	..	..	10	..	89	1	28	4	128	228	38
1	1	7	2	..	..	..	..	35	5	16	1	15	1	49	..	40	..	18	1	120	218	39
15	..	19	3	..	..	..	..	..	..	1	..	2	..	..	..	60	2	5	3	86	162	40
..	..	..	..	1	..	..	..	..	..	4	..	2	..	2	..	2	..	105	2	58	130	41

TALUKA PRANTIJ

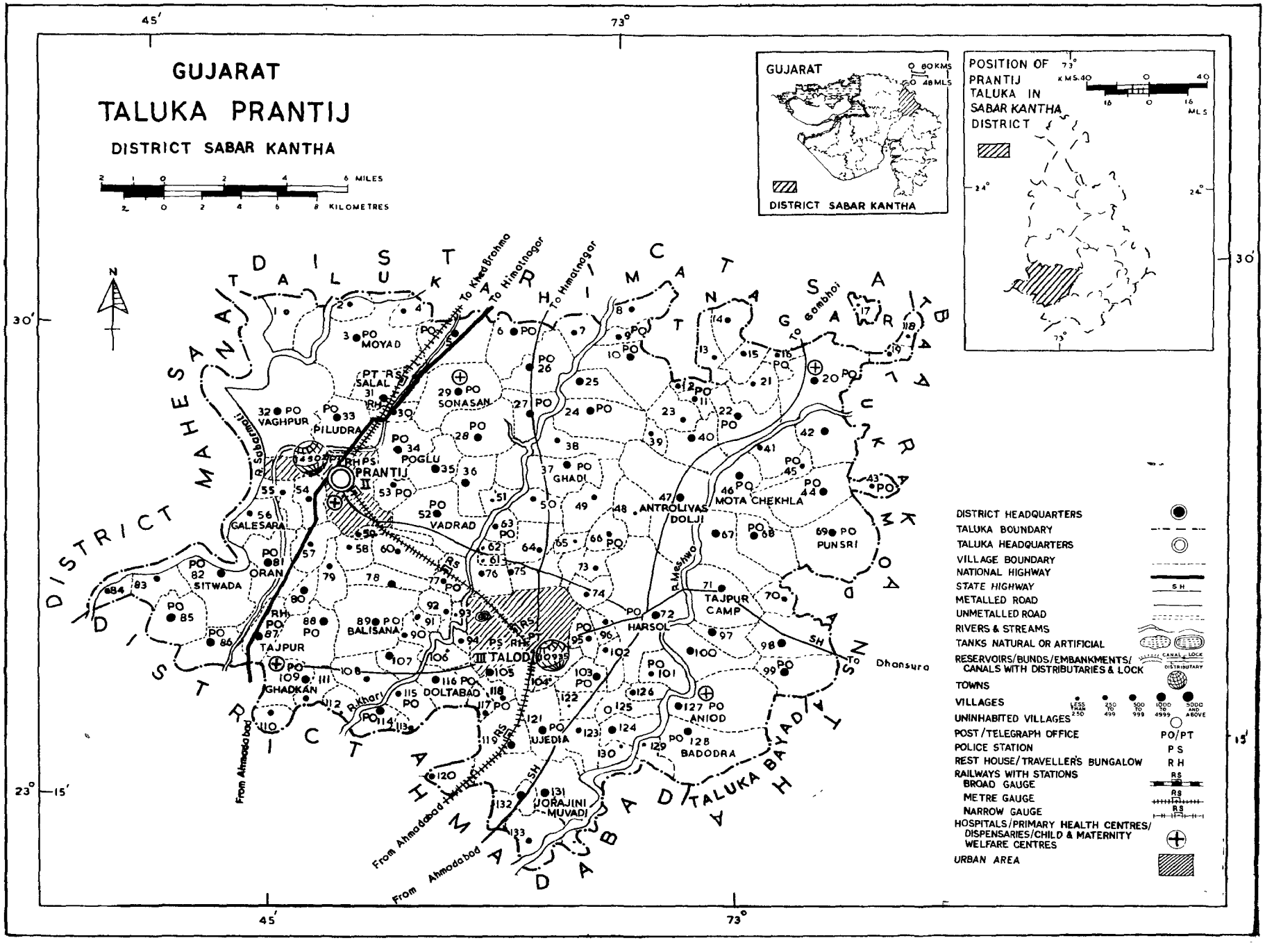
GUJARAT
TALUKA PRANTIJ
DISTRICT SABAR KANTHA
2 1 0 2 4 6 MILES
2 0 2 4 6 8 KILOMETRES
GUJARAT
0 80 KMS
0 48 MLS
DISTRICT SABAR KANTHA
POSITION OF PRANTIJ TALUKA IN SABAR KANTHA DISTRICT
KMS. 40 0 40
16 0 16 MLS
45'
73°
30'
23° 15'
N
DISTRICT MAHESANA
DISTRICT SABAR KANTHA
TALUKA HIMATNAGAR
TALUKA GAMBHOI
TALUKA BAYAD
TALUKA DHANSURA
To Khedbrahma
To Himatnagar
To Gambhoi
To Dhansura
From Ahmadabad
From Ahmadabad
From Ahmadabad
MOYAD
SALAL
SONASAN
VAGHPUR
PILUDRA
POGLU
PRANTIJ
GHADI
GALESARA
VADRAD
ANTROLIVAS DOLJI
MOTA CHEKHLA
PUNSRI
ORAN
SITWADA
TAJPUR
BALISANA
TALOD
HARSOL
TAJPUR CAMP
GHADKAN
DOLTABAD
ANIOD
UJEDIA
BADODRA
MORAJINI MUVADI
R. Khari
R. Meshwo
DISTRICT HEADQUARTERS
TALUKA BOUNDARY
TALUKA HEADQUARTERS
VILLAGE BOUNDARY
NATIONAL HIGHWAY
STATE HIGHWAY
METALLED ROAD
UNMETALLED ROAD
RIVERS & STREAMS
TANKS NATURAL OR ARTIFICIAL
RESERVOIRS/BUNDS/EMBANKMENTS/ CANALS WITH DISTRIBUTARIES & LOCK
TOWNS
VILLAGES
UNINHABITED VILLAGES
POST/TELEGRAPH OFFICE PO/PT
POLICE STATION PS
REST HOUSE/TRAVELLER'S BUNGALOW RH
RAILWAYS WITH STATIONS
BROAD GAUGE
METRE GAUGE
NARROW GAUGE
HOSPITALS/PRIMARY HEALTH CENTRES/ DISPENSARIES/CHILD & MATERNITY WELFARE CENTRES
URBAN AREA

TALUKA
PRANTIJ

Location Code No.	Name of village/town agglomeration/town/ward/urban enumerator's block	Area of village in acres & of town/ward in Km.²	Occupied Residential Houses	No. of Households	Total Population (including Institutional and Houseless Population)			Scheduled Castes		Scheduled Tribes		Literate and Educated Persons		Total workers (I-IX)	
					P	M	F	M	F	M	F	M	F	M	F
1	2	3	4	5	6	7	8	9	10	11	12	13	14	15	16
2	PRANTIJ TALUKA														
	Total	**Km.² 824·11 Acres (203,635·19)**	**31,785**	**32,568**	**182,949**	**93,525**	**89,424**	**8,103**	**8,139**	**368**	**276**	**47,263**	**19,117**	**45,935**	**7,180**
	Rural	*Km.² 781·28 Acres (193,052·36)*	*26,885*	*27,635*	*157,512*	*80,225*	*77,287*	*7,511*	*7,589*	*198*	*162*	*38,918*	*14,210*	*39,855*	*6,600*
	Urban	*Km.² 42·83*	*4,900*	*4,933*	*25,437*	*13,300*	*12,137*	*592*	*550*	*170*	*114*	*8,345*	*4,907*	*6,080*	*580*
	RURAL AREAS														
1	Ged	1,464–15	108	108	639	309	330	13	12	..	..	45	2	187	28
2	Morvad	759–24	67	67	390	199	191	20	18	..	..	78	11	98	35
3	Moyad	5,528–38	883	885	4,966	2,491	2,475	237	259	..	..	1,080	344	1,226	247
4	Katwad	498–00	70	87	572	287	285	..	..	..	..	110	30	140	40
5	Dalpur	2,359–37	263	273	1,528	782	746	24	16	..	..	309	87	384	103
6	Napapur	1,799–19	215	222	1,133	556	577	91	92	..	..	285	133	295	68
7	Asroda	1,119–24	90	100	634	339	295	31	29	..	..	174	44	183	55
8	Chhadarda	1,458–00	110	114	658	331	327	32	45	..	..	192	86	179	74
9	Nikodia	654–21	121	125	698	357	341	..	..	8	..	214	98	181	78
10	Fatepur	2,550–06	304	313	1,835	958	877	175	177	..	..	581	342	448	84
11	Takhatgadh	855–37	90	94	512	258	254	15	11	2	4	187	117	124	10
12	Sartanpur	995–11	98	112	623	331	292	17	22	18	18	174	101	156	42
13	Kabodara	899–24	80	80	465	234	231	35	39	..	..	126	72	102	26
14	Kabodri	1,006–20	91	101	643	324	319	41	46	26	27	153	58	168	51
15	Fozivada	1,016–03	95	96	569	283	286	27	28	..	..	156	69	135	11
16	Navalpur	491–00	63	66	397	196	201	34	43	..	..	107	42	108	19
17	Charanvanta	452–06	26	26	181	94	87	..	..	..	..	8	..	55	13
18	Malvan	571–09	42	46	242	128	114	2	2	..	..	35	8	76	16
19	Lalpur (Ranasan)	430–13	63	63	390	208	182	..	..	..	..	177	8	122	4
20	Ranasan	2,689–10	341	379	1,887	975	912	173	145	5	2	564	318	468	219
21	Bhimpada	1,048–12	66	68	446	229	217	15	21	..	..	123	77	117	52
22	Mohanpur	2,422–37	303	328	1,786	856	930	152	148	3	1	465	282	387	109
23	Hadmatia	1,270–15	113	115	755	379	376	87	75	..	..	201	60	196	6
24	Ambawada	2,381–16	311	315	1,774	905	869	91	86	1	..	486	191	435	159
25	Maunchha	1,477–24	193	200	1,286	644	642	61	61	..	..	294	111	316	191
26	Amodara	1,997–35	197	207	1,084	525	559	51	71	..	..	278	131	299	141
27	Vadhrota	1,342–35	207	218	1,103	560	543	105	98	..	..	312	140	270	121
28	Zinjva	2,352–09	282	294	1,695	841	854	83	86	..	..	488	218	430	150
29	Sonasan	2,886–22	659	672	3,593	1,808	1,785	239	255	..	..	1,133	468	857	194
30	Rasulpur	535–33	95	96	527	275	252	31	36	..	..	166	87	124	27
31	Salal	1,599–36	602	614	3,137	1,600	1,537	171	179	..	..	851	399	707	81
32	Vaghpur	6,132–05	592	594	3,437	1,771	1,666	179	184	..	..	660	215	931	34
33	Piludra	1,918–11	353	363	2,017	1,034	983	83	97	..	..	478	189	518	18
34	Poglu	1,763–12	306	340	2,030	1,017	1,013	122	125	6	4	635	315	461	227
35	Pallachar	1,429–29	291	293	1,604	817	787	58	55	1	..	491	195	368	23
36	Memadpur	1,450–10	158	160	1,157	561	596	29	45	..	..	224	78	280	80
37	Ghadi	3,025–35	490	490	2,797	1,426	1,371	151	139	..	..	859	451	660	125
38	Mahadevpura	1,849–25	138	142	832	412	420	36	41	..	..	207	87	192	86

PRIMARY CENSUS ABSTRACT

WORKERS

I		II		III		IV		V				VI		VII		VIII		IX		X		
								(a)		(b)										Non-workers		Location Code No.
M	F	M	F	M	F	M	F	M	F	M	F	M	F	M	F	M	F	M	F	M	F	
17	18	19	20	21	22	23	24	25	26	27	28	29	30	31	32	33	34	35	36	37	38	1
24,002	**2,167**	**9,419**	**3,943**	**879**	**45**	**117**	**23**	**1,276**	**189**	**1,600**	**99**	**449**	**43**	**3,614**	**244**	**1,116**	**24**	**3,463**	**403**	**47,590**	**82,244**	
23,185	*2,068*	*9,037*	*3,841*	*724*	*31*	*88*	*23*	*1,142*	*135*	*717*	*63*	*227*	*35*	*1,870*	*190*	*594*	*14*	*2,271*	*200*	*40,370*	*70,687*	
817	*99*	*382*	*102*	*155*	*14*	*29*	..	*134*	*54*	*883*	*36*	*222*	*8*	*1,744*	*54*	*522*	*10*	*1,192*	*203*	*7,220*	*11,557*	
176	27	5	1	..	..	..	..	1	..	..	..	..	..	5	..	..	..	..	..	122	302	1
64	1	31	34	..	..	..	..	..	..	..	..	..	..	..	..	1	..	2	..	101	156	2
551	48	463	172	15	..	..	..	47	..	24	1	7	..	39	23	16	..	64	3	1,265	2,228	3
74	1	34	39	1	..	..	..	1	..	1	..	..	..	5	..	23	..	1	..	147	245	4
230	19	93	81	9	2	..	..	4	..	1	..	..	..	14	1	6	..	27	..	398	643	5
165	26	85	37	9	..	..	..	9	2	2	..	..	..	14	..	1	..	10	3	261	509	6
116	39	39	16	..	..	7	..	3	..	1	..	1	..	4	..	7	..	5	..	156	240	7
92	42	59	30	..	..	2	1	1	1	..	..	1	..	4	..	6	..	14	..	152	253	8
94	56	29	16	2	..	..	..	28	3	..	1	5	..	7	2	6	..	10	..	176	263	9
153	21	148	46	1	..	..	..	30	1	2	..	1	..	52	6	18	5	43	5	510	793	10
62	..	31	6	3	1	..	..	4	1	3	..	..	..	6	..	..	..	15	2	134	244	11
55	10	69	24	1	..	..	..	8	..	3	2	5	..	11	3	..	2	4	1	175	250	12
48	20	17	6	3	..	..	..	2	..	2	..	..	..	22	..	..	..	8	..	132	205	13
89	26	58	24	2	..	..	..	5	1	..	..	..	..	1	..	1	..	12	..	156	268	14
111	4	15	7	..	..	..	..	3	..	1	..	..	..	3	..	..	..	2	..	148	275	15
83	11	18	8	..	..	..	..	1	..	1	..	..	..	1	..	1	..	3	..	88	182	16
54	13	..	..	..	..	..	..	..	..	..	..	..	..	1	..	..	..	..	..	39	74	17
43	..	17	13	6	..	3	2	6	1	..	..	..	..	..	..	..	..	1	..	52	98	18
104	4	16	..	..	..	..	..	..	..	..	..	..	..	2	..	..	..	..	..	86	178	19
164	113	49	44	11	1	8	6	24	9	21	..	15	1	66	6	10	3	100	36	507	693	20
82	37	20	11	..	..	..	..	3	2	2	2	..	..	1	..	..	..	9	..	112	165	21
146	58	70	18	3	..	..	..	15	1	11	..	6	..	21	3	2	..	113	29	469	821	22
154	4	32	2	6	..	..	..	2	..	..	..	..	..	..	..	..	..	2	..	183	370	23
245	39	108	113	29	3	..	..	12	..	4	2	..	..	11	..	1	..	25	2	470	710	24
224	83	57	107	13	..	..	..	..	..	1	1	..	..	7	..	4	..	10	..	328	451	25
177	64	88	75	2	..	..	..	8	2	5	..	..	..	8	..	..	..	11	..	226	418	26
144	47	73	60	5	1	..	..	1	1	2	..	..	..	7	..	3	..	35	12	290	422	27
259	52	96	92	11	1	..	..	14	3	2	..	..	..	21	..	9	..	18	2	411	704	28
352	19	319	156	17	..	2	1	34	3	18	..	6	2	31	7	11	..	67	6	951	1,591	29
84	1	16	23	..	..	..	..	7	2	1	..	..	..	5	..	..	..	11	1	151	225	30
188	26	123	40	18	..	..	..	30	1	32	..	13	..	119	5	41	2	143	7	893	1,456	31
416	12	312	14	45	2	..	..	7	..	27	..	21	..	58	5	4	..	41	1	840	1,632	32
264	10	146	5	16	..	..	..	5	..	27	..	4	..	18	1	5	..	33	2	516	965	33
193	53	167	172	4	..	..	..	14	..	5	..	1	..	15	1	8	..	54	1	556	786	34
176	3	117	14	5	2	..	..	17	..	2	..	4	..	13	2	6	..	28	2	449	764	35
246	72	23	8	1	..	..	..	..	..	1	..	..	..	6	..	1	..	2	..	281	516	36
263	20	228	96	7	..	..	..	24	..	23	4	5	..	52	1	3	..	55	4	766	1,246	37
109	69	41	16	7	..	..	..	7	1	2	..	3	..	10	..	6	..	7	..	220	334	38

TALUKA : PRANTIJ

URBAN BLOCK/VILLAGEWISE

Location Code No.	Name of village/urban agglomeration/town/ ward/urban enumerator's block	Area of village in acres & of town/ ward in Km.²	Occupied Residential Houses	No. of Households	Total Population (including Institutional and Houseless Population)			Scheduled Castes		Scheduled Tribes		Literate and Educated Persons		Total workers (I-IX)	
					P	M	F	M	F	M	F	M	F	M	F
1	2	3	4	5	6	7	8	9	10	11	12	13	14	15	16
39	Vajapur	596-13	50	50	352	190	162	..	..	..	..	100	34	94	..
40	Varvada	1,676-17	163	168	1,015	488	527	69	68	..	..	233	115	237	32
41	Kathvada	1,078-06	138	149	880	446	434	59	59	37	20	184	99	238	33
42	Nava	1,610-26	153	165	1,108	545	563	85	105	..	..	318	192	285	52
43	Gulabpura	449-22	35	35	295	151	144	..	..	..	..	67	14	73	37
44	Modhuka	2,769-10	281	295	1,627	829	798	89	96	..	..	398	189	415	41
45	Gundia	673-09	69	69	478	235	243	13	20	..	..	139	91	121	15
46	Motachekhla	1,804-13	364	370	2,137	1,092	1,045	201	224	..	..	598	306	513	20
47	Antrolivas Dolji	7,191-28	580	610	3,697	1,877	1,820	106	100	5	3	789	197	905	111
48	Dadarada	1,240-04	154	158	997	482	515	86	88	..	..	240	52	254	27
49	Ahmedpura	1,874-13	128	130	811	408	403	83	100	..	..	223	70	200	42
50	Morali	1,004-17	73	103	627	325	302	..	..	..	..	112	12	176	4
51	Lalpur (Jetpur)	627-39	28	29	184	90	94	..	..	..	..	27	2	41	5
52	Vadrad	3,220-21	364	387	2,232	1,153	1,079	78	82	..	..	649	261	513	34
53	Aminpur	731-36	137	137	876	441	435	89	88	..	..	247	82	206	13
54	Kamalpur	1,107-23	140	140	788	401	387	23	30	..	..	206	73	211	29
55	Sadolia	811-28	69	77	487	249	238	19	15	..	..	68	7	137	13
56	Galesara	1,454-27	87	87	530	283	247	11	7	..	..	97	5	128	1
57	Katpur	1,058-02	85	86	459	239	220	6	5	36	36	93	33	107	1
58	Mamroli	820-09	48	60	399	191	208	12	7	..	..	70	48	105	2
59	Bakarpur	452-11	64	64	359	186	173	59	57	..	..	109	20	89	2
60	Raslod	1,780-17	150	152	828	420	408	32	21	..	..	182	52	188	34
61	Chandpur	195-05	27	27	167	83	84	..	..	..	..	27	4	39	..
62	Badarni Muvadi	350-24	41	41	244	119	125	5	5	..	..	46	15	58	1
63	Jenpur	570-36	151	154	892	441	451	138	156	..	..	206	37	201	205
64	Anjana	1,271-22	180	183	962	510	452	154	146	..	..	255	53	240	47
65	Chhatrisa	535-28	35	37	233	120	113	..	..	6	5	66	38	64	8
66	Mote Sari	956-23	53	53	354	164	190	..	..	..	..	120	91	65	38
67	Antrolivas Punjaji	*	306	312	1,224	631	593	84	67	..	..	267	93	297	9
68	Nanachekhala	1,843-32	203	204	1,664	844	820	102	113	..	..	467	148	402	2
69	Punsri	3,448-29	555	569	3,288	1,664	1,624	184	173	..	..	833	384	811	111
70	Devia	785-04	47	47	294	161	133	25	19	..	..	69	23	68	10
71	Tajpur Camp	2,770-06	350	372	2,193	1,142	1,051	61	52	..	..	483	91	545	28
72	Harsol	5,621-12	774	793	4,265	2,185	2,080	155	159	8	10	1,407	671	924	67
73	Mahelav	1,081-36	76	76	453	230	223	..	..	..	..	131	66	103	24
74	Gambhirpura	638-25	62	79	439	240	199	52	34	19	13	103	32	144	10
75	Gora	1,168-27	163	163	863	444	419	65	51	..	..	201	85	208	19
76	Rupal	892-13	111	111	706	362	344	64	64	..	..	153	16	175	11
77	Amrapur	949-08	90	90	555	268	287	1	4	..	..	127	19	127	1
78	Unchha	1,034-03	250	252	1,438	713	725	92	75	..	..	325	92	362	86
79	Limla	1,144-02	147	147	750	394	356	28	19	..	..	185	68	209	5
80	Vadwr	655-23	189	192	1,134	582	552	56	63	..	..	316	129	277	26
81	Oran	2,638-17	424	436	2,268	1,181	1,087	149	136	2	2	652	282	538	79
82	Sitwada	2,838-20	432	454	2,399	1,206	1,193	54	61	..	..	646	153	568	204
83	Poyda	1,136-17	132	132	675	340	335	..	..	..	..	134	23	139	1
84	Indrajpur	628-14	54	54	259	140	119	..	..	..	..	14	3	89	9
85	Bobha	1,878-14	339	346	1,816	922	894	75	80	..	..	498	136	537	39
86	Majara	1,457-26	325	347	1,984	983	1,001	89	117	..	..	626	261	494	85
87	Tajpur	1,308-25	440	464	2,487	1,260	1,227	148	173	..	..	729	292	614	87
88	Karol	2,453-39	333	339	1,808	905	903	33	35	..	..	527	164	428	53

* Included in the area of Antrolivas Dolji village.

PRIMARY CENSUS ABSTRACT

WORKERS

I		II		III		IV		V				VI		VII		VIII		IX		X		
								(a)		(b)										Non-workers		Location Code No.
M	F	M	F	M	F	M	F	M	F	M	F	M	F	M	F	M	F	M	F	M	F	
17	18	19	20	21	22	23	24	25	26	27	28	29	30	31	32	33	34	35	36	37	38	1
83	..	7	..	..	..	..	..	..	..	..	..	1	..	3	..	..	..	..	..	96	162	39
105	6	82	24	5	..	..	..	..	..	17	..	..	..	12	2	1	..	15	..	251	495	40
90	8	108	18	6	2	..	..	10	3	6	..	3	..	8	1	2	..	5	1	208	401	41
149	4	101	46	7	..	..	..	5	..	5	..	1	..	8	..	3	..	6	2	260	511	42
30	..	43	37	..	..	..	..	..	..	..	..	..	..	..	..	..	..	..	..	78	107	43
220	..	121	40	11	..	..	..	9	..	4	..	13	..	12	..	10	..	15	1	414	757	44
67	4	37	6	1	5	..	..	5	..	1	..	5	..	1	..	..	..	4	..	114	228	45
290	11	142	9	6	..	..	..	12	..	..	..	3	..	15	..	3	..	42	..	579	1,025	46
692	55	66	9	10	1	..	..	10	..	45	25	3	..	45	20	16	..	18	1	972	1,709	47
184	1	39	22	7	..	..	..	8	3	..	..	..	..	9	..	4	..	3	1	228	488	48
120	13	52	28	10	..	..	..	3	..	1	..	..	..	8	..	..	..	6	1	208	361	49
86	..	62	1	16	..	..	..	4	1	..	..	..	..	8	2	..	..	..	..	149	298	50
39	4	2	1	..	..	..	..	..	..	..	..	..	..	..	..	..	..	..	..	49	89	51
271	22	116	3	12	..	..	..	12	1	6	1	1	..	32	2	6	..	57	5	640	1,045	52
101	5	87	7	..	..	..	..	4	..	2	..	..	..	2	..	4	..	6	1	235	422	53
68	2	125	27	1	..	..	..	..	..	2	..	..	..	1	..	8	..	6	..	190	358	54
83	..	52	13	1	..	..	..	..	..	..	..	..	..	..	..	..	..	1	..	112	225	55
80	..	26	..	4	..	..	..	..	..	1	..	..	..	12	..	..	..	5	1	155	246	56
45	..	51	..	1	..	..	..	4	..	..	..	..	..	1	..	..	..	5	1	132	219	57
64	..	24	2	7	..	..	..	..	..	..	..	3	..	3	..	1	..	3	..	86	206	58
37	..	32	2	1	..	..	..	4	..	..	..	..	..	1	..	7	..	7	..	97	171	59
103	12	51	19	2	..	..	..	3	2	5	..	..	..	6	..	1	..	17	1	232	374	60
37	..	..	..	..	..	..	..	..	..	..	..	..	..	..	..	2	..	..	..	44	84	61
34	..	13	..	7	..	..	..	1	..	..	..	..	..	2	1	1	..	..	..	61	124	62
126	..	43	198	8	..	..	..	1	..	..	..	..	..	4	..	..	..	19	7	240	246	63
100	2	107	43	2	..	1	..	14	2	2	..	..	..	2	..	2	..	10	..	270	405	64
41	1	7	1	5	..	..	..	1	..	2	..	7	6	..	..	..	..	1	..	56	105	65
36	1	18	37	..	..	..	..	2	..	1	..	..	..	..	..	..	..	8	..	99	152	66
202	2	46	3	8	..	..	..	14	..	12	..	..	..	6	3	4	..	5	1	334	584	67
171	2	134	..	5	..	..	..	20	..	..	..	1	..	10	..	3	..	58	..	442	818	68
431	47	193	45	11	..	2	..	44	1	9	..	3	..	60	14	2	..	56	4	853	1,513	69
57	2	9	7	..	..	..	..	..	..	..	..	..	..	..	1	1	..	1	..	93	123	70
253	9	126	9	29	..	3	2	3	..	14	..	..	..	86	7	7	..	24	1	597	1,023	71
348	18	88	23	8	..	..	3	48	6	82	..	11	..	178	5	30	..	131	12	1,261	2,013	72
65	1	34	23	..	..	..	..	..	..	..	..	..	..	1	..	..	..	3	..	127	199	73
92	..	36	..	..	..	..	..	1	..	..	..	14	9	..	..	..	..	1	1	96	189	74
116	8	71	10	1	..	..	..	5	..	..	..	1	..	7	..	2	..	5	1	236	400	75
139	5	29	6	..	..	..	..	..	..	1	..	..	..	2	..	1	..	3	..	187	333	76
86	1	3	..	..	..	..	..	2	..	..	..	..	..	2	..	28	..	6	..	141	286	77
242	4	56	75	1	..	1	..	19	..	8	4	4	..	14	..	2	..	15	3	351	639	78
132	3	57	2	..	..	..	..	4	..	4	..	1	..	4	..	..	..	7	..	185	351	79
159	13	89	12	2	..	..	..	6	1	..	..	..	..	7	..	1	..	13	..	305	526	80
219	5	128	62	32	..	..	..	23	..	12	1	8	1	43	9	22	1	51	..	643	1,008	81
339	4	127	163	33	2	12	7	3	..	3	..	2	3	23	24	12	..	14	1	638	989	82
101	..	22	1	..	..	..	..	..	..	..	..	..	..	14	..	..	..	2	..	201	334	83
56	..	21	9	11	..	..	..	..	..	..	..	..	..	1	..	..	..	..	..	51	110	84
371	..	91	39	4	..	..	..	16	..	1	..	..	..	24	..	7	..	23	..	385	855	85
297	17	92	65	17	..	..	..	11	1	2	..	1	..	8	..	35	..	31	2	489	916	86
331	35	137	51	..	..	..	..	42	..	17	..	..	..	28	..	11	..	48	1	646	1,140	87
325	2	43	49	2	..	..	..	14	..	5	1	1	..	10	1	5	..	23	..	477	850	88

Location Code No.	Name of village/town agglomeration/town/ ward/urban enumerator's block	Area of village in acres & of town/ ward in Km.²	Occupied Residential Houses	No.of Households	Total Population (including Institutional and Houseless Population)			Scheduled Castes		Scheduled Tribes		Literate and Educated Persons		Total workers (I-IX)	
					P	M	F	M	F	M	F	M	F	M	F
1	2	3	4	5	6	7	8	9	10	11	12	13	14	15	16
89	Balisana	3,174-09	495	502	2,791	1,408	1,383	61	65	3	2	597	158	810	219
90	Kesharpur	358-24	115	117	651	330	321	36	35	..	..	128	12	189	72
91	Zalani Muvadi	322-08	90	91	599	319	280	26	18	..	..	137	38	168	10
92	Baini Muvadi	569-03	54	54	322	154	168	28	36	2	5	89	39	75	3
93	Mavani Muvadi	173-28	37	37	232	111	121	..	..	..	..	40	1	54	1
94	Dhadhvasana	393-22	41	41	270	139	131	..	..	..	..	74	7	68	..
95	Madhavgadh	842-18	95	95	561	294	267	..	..	..	..	130	47	169	9
96	Umedini Muvadi	578-25	59	59	326	151	175	20	40	..	..	66	24	74	43
97	Vav	1,295-07	241	247	1,535	815	720	76	61	..	..	314	40	401	14
98	Rojad	2,132-33	299	309	1,773	951	822	12	10	..	..	229	29	488	19
99	Sagpur	1,962-03	311	318	1,805	949	856	166	161	..	..	205	64	494	9
100	Padusan	1,654-07	261	261	1,490	774	716	123	115	..	..	287	55	388	..
101	Sultanpur	1,229-39	65	65	360	193	167	..	..	..	..	94	57	102	3
102	Gulabni Muvadi	942-10	58	59	436	236	200	4	4	..	..	123	55	129	2
103	Salatpur	1,632-08	151	161	1,030	528	502	50	50	..	..	325	157	260	76
104	Mahadevpura	236-01	22	22	162	74	88	11	18	..	..	36	6	29	5
105	Mahilal	1,431-23	277	278	1,457	787	670	47	47	..	..	486	198	343	29
106	Tantarda	796-30	40	40	237	133	104	..	..	..	..	40	1	84	1
107	Dalani Muvadi	1,095-32	234	234	1,348	679	669	29	18	..	..	297	47	359	9
108	Punadra	1,270-15	110	115	587	306	281	25	26	..	..	121	14	154	3
109	Ghadkan	1,417-21	437	449	2,379	1,206	1,173	86	89	..	..	749	436	548	107
110	Sukhad	819-05	162	162	953	506	447	21	13	..	..	68	2	256	27
111	Sadani Muvadi	956-15	176	177	858	433	425	40	34	5	8	179	62	234	10
112	Padhayda	825-15	20	20	111	54	57	..	..	..	..	10	..	34	1
113	Mokamni Muvadi	188-09	46	46	278	154	124	..	..	..	..	87	2	74	2
114	Mudhasana	1,097-24	322	324	1,681	854	827	27	26	5	2	306	21	475	98
115	Bhatia	963-15	108	111	614	325	289	21	26	..	..	93	15	202	15
116	Doltabad	1,563-02	394	415	2,355	1,181	1,174	47	56	..	..	490	85	597	7
117	Valiampura	597-29	157	158	989	507	482	29	31	..	..	331	114	253	12
118	Rayania	339-22	73	73	444	242	202	8	12	..	..	128	46	120	2
119	Kherol	2,424-34	311	311	1,880	971	909	66	68	..	..	561	234	465	6
120	Karmipura	795-27	110	110	572	310	262	22	24	..	..	134	31	169	2
121	Ujedia	2,329-01	603	612	3,350	1,706	1,644	292	277	..	..	859	281	847	258
122	Nani Shiholi	703-03	40	40	214	107	107	..	..	..	..	57	29	55	31
123	Navavas	1,215-19	105	113	612	309	303	62	54	..	..	88	13	152	17
124	Semalia	1,213-27	176	176	1,110	581	529	46	46	..	..	244	82	332	189
125	Fulpura	*	..	..	..	Uninhabited		..	..	..	..	..	..	..	..
126	Javanpur	847-05	91	91	549	283	266	..	..	..	..	156	51	148	14
127	Aniod	4,244-08	648	650	3,833	1,945	1,888	125	131	..	..	710	150	1,077	113
128	Badodra	3,139-26	773	777	4,423	2,219	2,204	95	86	..	..	866	182	1,178	183
129	Gadhavad	546-05	32	32	220	111	109	..	..	..	..	61	29	59	5
130	Lalani Muvadi	648-21	31	31	249	133	116	..	..	..	..	42	5	73	18
131	Jorajini Muvadi	2,495-34	427	428	2,335	1,196	1,139	30	25	..	..	488	111	610	67
132	Boriya Muvadi	1,349-06	197	197	1,627	831	796	107	114	..	..	393	71	411	21
133	Mahekal	1,467-39	166	166	902	475	427	28	13	..	..	132	22	303	8

* Included in the area of Javanpur village.

PRIMARY CENSUS ABSTRACT

WORKERS

I		II		III		IV		V				VI		VII		VIII		IX		X		
								(a)		(b)										Non-workers		Location Code No.
M	F	M	F	M	F	M	F	M	F	M	F	M	F	M	F	M	F	M	F	M	F	
17	18	19	20	21	22	23	24	25	26	27	28	29	30	31	32	33	34	35	36	37	38	1
596	192	142	25	7	1	..	..	16	..	1	..	1	..	21	1	3	..	23	..	598	1,164	89
115	5	53	65	..	..	..	..	14	..	2	2	..	..	2	..	3	..	..	..	141	249	90
144	...	16	10	..	..	..	..	2	..	2	..	..	..	..	..	3	..	1	..	151	270	91
56	2	12	..	..	..	..	..	..	..	..	..	...	..	..	1	2	..	5	..	79	165	92
50	1	3	..	..	..	..	..	..	..	..	..	...	..	..	...	1	..	..	...	57	120	93
39	..	18	..	1	..	..	..	...	..	..	..	..	..	3	..	..	..	7	..	71	131	94
110	..	32	9	10	..	..	..	..	..	5	..	..	..	7	..	..	...	5	..	125	258	95
46	..	26	43	..	..	..	..	..	..	..	..	..	..	..	..	..	..	2	..	77	132	96
277	7	60	3	9	1	..	..	6	..	6	..	1	..	12	2	23	..	7	1	414	706	97
349	9	39	4	10	..	6	..	44	5	2	...	4	..	22	1	9	..	3	..	463	803	98
331	..	107	8	1	..	..	..	11	1	2	..	..	..	26	..	8	..	8	..	455	847	99
241	..	110	..	..	..	..	..	10	..	5	..	..	..	7	..	10	..	5	..	386	716	100
96	3	3	..	..	..	..	..	..	..	..	..	...	..	2	..	..	...	1	...	91	164	101
104	2	12	..	2	..	..	..	..	..	7	..	..	..	1	..	2	..	1	..	107	198	102
160	59	41	13	16	..	..	..	8	2	3	..	..	..	12	..	3	..	17	2	268	426	103
7	..	6	..	2	..	..	..	3	3	..	..	2	2	5	..	1	..	3	..	45	83	104
131	10	16	4	9	..	..	..	2	..	26	..	6	1	30	2	21	1	102	11	444	641	105
84	1	..	..	..	..	..	..	...	..	..	...	..	..	..	..	..	..	..	..	49	103	106
271	7	17	..	2	..	..	...	10	..	6	..	..	..	27	2	1	..	25	..	320	660	107
75	1	56	1	6	1	..	..	9	..	..	...	..	..	5	..	1	..	2	..	152	278	108
262	21	121	68	2	..	..	..	58	3	12	..	8	..	30	8	7	..	48	7	658	1,066	109
193	27	55	..	..	..	..	..	3	..	..	..	..	..	5	..	..	..	..	..	250	420	110
154	1	45	7	1	..	..	..	19	..	2	..	1	..	8	2	..	..	4	..	199	415	111
34	1	..	..	..	..	..	..	..	..	..	..	..	..	..	..	..	..	..	..	20	56	112
68	2	5	..	1	..	..	..	..	..	..	..	..	..	..	..	..	..	..	..	80	122	113
357	59	90	38	5	..	...	..	7	1	3	..	2	..	5	..	1	..	5	..	379	729	114
127	1	64	12	..	..	..	..	4	2	..	..	..	..	7	..	..	..	..	..	123	274	115
450	2	100	1	5	3	..	..	2	1	3	..	..	..	20	..	1	..	16	..	584	1,167	116
136	2	64	6	4	..	..	..	5	..	9	..	..	..	16	4	3	..	16	..	254	470	117
92	..	19	2	..	..	...	..	..	..	1	..	..	..	4	..	..	..	4	...	122	200	118
286	1	93	2	5	..	..	..	2	..	6	..	..	..	15	1	5	..	53	2	506	903	119
87	..	69	2	1	..	..	..	..	..	..	..	..	..	7	..	3	..	2	..	141	260	120
416	10	184	188	9	..	..	..	74	52	31	3	7	..	69	4	9	..	48	1	859	1,386	121
23	1	32	30	..	..	..	..	..	..	..	..	..	..	..	..	..	..	..	..	52	76	122
98	5	21	8	6	..	..	..	2	..	8	1	..	..	2	1	4	..	11	2	157	286	123
235	2	88	186	..	..	..	..	1	..	1	..	..	..	4	..	..	..	3	1	249	340	124
..	..	..	..	..	..	..	..	..	Uninhabited			..	..	..	..	..	..	..	..	..	..	125
123	1	16	12	..	..	..	..	..	..	2	..	..	..	6	1	..	..	1	..	135	252	126
688	13	261	92	14	1	28	1	16	3	2	1	3	..	47	..	2	..	16	2	868	1,775	127
901	128	143	47	8	..	13	..	28	3	2	4	1	..	36	1	4	..	42	..	1,041	2,021	128
50	..	4	5	..	..	..	..	..	..	1	..	1	..	1	..	..	..	2	..	52	104	129
61	..	4	18	5	..	..	..	..	..	1	..	..	..	1	..	..	..	1	...	60	98	130
344	5	173	57	27	1	..	..	21	3	15	..	3	1	15	..	4	..	8	..	586	1,072	131
296	1	32	1	8	..	..	..	1	..	42	7	2	9	7	1	13	..	10	2	420	775	132
259	7	27	1	2	..	..	..	..	..	12	..	..	..	..	..	3	..	..	...	172	419	133

Location Code No.	Name of village/town agglomeration/town/ ward/urban enumerator's block	Area of village in acres & of town/ ward in Km.²	Occupied Residential Houses	No.of Households	Total Population (including Institutional and Houseless Population) P	M	F	Scheduled Castes M	F	Scheduled Tribes M	F	Literate and Educated Persons M	F	Total workers (I-IX) M	F
1	2	3	4	5	6	7	8	9	10	11	12	13	14	15	16
	URBAN AREAS														
9/II	**Prantij**	**Km.² 20·43**	**2,867**	**2,877**	**14,502**	**7,479**	**7,023**	**325**	**324**	**121**	**104**	**4,735**	**2,884**	**3,319**	**352**
Total of Ward No. I		*N. A.*	*963*	*969*	*4,850*	*2,554*	*2,296*	*309*	*310*	*61*	*46*	*1,561*	*956*	*1,090*	*92*
	Block No. 1		115	110	604	308	296	180	180	..	..	141	41	119	26
	Block No. 2		139	139	639	313	326	60	81	..	..	234	191	144	6
	Block No. 3		136	137	597	269	328	..	..	3	2	163	210	121	16
	Block No. 4		162	172	818	459	359	26	5	19	2	273	135	187	20
	Block No. 5		123	122	684	398	286	38	36	..	..	263	176	184	4
	Block No. 6		115	121	690	380	310	2	6	..	..	238	116	151	13
	Block No. 7		173	168	818	427	391	3	2	39	42	249	87	184	7
Total of Ward No. II		*N. A.*	*566*	*586*	*2,825*	*1,451*	*1,374*	..	..	*1*	*3*	*970*	*580*	*613*	*88*
	Block No. 8		90	94	503	256	247	..	..	..	..	146	83	134	12
	Block No. 9		84	84	364	197	167	..	..	..	..	153	88	76	12
	Block No. 10		118	119	668	350	318	..	..	..	..	186	55	137	18
	Block No. 11		61	64	303	145	158	..	..	..	..	94	54	46	10
	Block No. 12		86	89	376	195	181	..	..	1	3	146	88	92	13
	Block No. 13		127	136	611	308	303	..	..	..	..	245	212	128	23
Total of Ward No. III		*N. A.*	*468*	*466*	*2,443*	*1,231*	*1,212*	..	..	*11*	*4*	*925*	*670*	*550*	*23*
	Block No. 14		118	117	677	345	332	..	..	..	..	211	130	152	1
	Block No. 15		160	152	841	419	422	..	..	10	4	344	277	189	7
	Block No. 16		76	76	384	197	187	..	..	1	..	154	100	83	5
	Block No. 17		114	121	541	270	271	..	..	..	..	216	163	126	10
Total of Ward No. IV		*N. A.*	*870*	*856*	*4,384*	*2,243*	*2,141*	*16*	*14*	*48*	*51*	*1,279*	*678*	*1,066*	*149*
	Block No. 18		81	87	555	292	263	4	2	..	..	126	26	129	2
	Block No. 19		117	115	544	279	265	..	..	..	..	123	36	155	44
	Block No. 20		127	117	613	311	302	12	11	..	..	81	15	160	58
	Block No. 21		107	107	518	273	245	..	..	..	..	188	103	134	10
	Block No. 22		136	136	652	328	324	..	..	..	..	262	184	158	10
	Block No. 23		84	86	418	226	192	..	..	..	..	140	76	98	16
	Block No. 24		127	117	578	278	300	..	1	48	51	173	129	111	3
	Block No. 25		91	91	506	256	250	..	..	..	..	186	109	121	6
9/III	**Talod**	**Km.² 22·40**	**2,033**	**2,056**	**10,935**	**5,821**	**5,114**	**267**	**226**	**49**	**10**	**3,610**	**2,023**	**2,761**	**228**
Total of Ward No. I		*N. A.*	*490*	*493*	*2,589*	*1,339*	*1,250*	*25*	*24*	*8*	*4*	*786*	*343*	*666*	*101*
	Block No. 1		117	119	782	408	374	..	..	8	4	214	47	210	84
	Block No. 2		113	113	544	282	262	..	..	..	..	127	33	141	8
	Block No. 3		98	98	489	237	252	..	..	..	..	160	184	123	2
	Block No. 4		162	163	774	412	362	25	24	..	..	285	79	192	7
Total of Ward No. II		*N. A.*	*367*	*382*	*2,009*	*1,134*	*875*	*174*	*155*	*1*	..	*647*	*234*	*515*	*36*
	Block No. 5		135	136	769	461	308	142	140	..	..	275	69	212	11
	Block No. 6		109	106	501	259	242	..	..	..	..	131	69	129	16
	Block No. 7		123	140	739	414	325	32	15	1	..	241	96	174	9

PRIMARY CENSUS ABSTRACT

WORKERS																					
I		II		III		IV		V				VI		VII		VIII		IX		X		
								(a)		(b)										Non-workers		Location Code No.
M	F	M	F	M	F	M	F	M	F	M	F	M	F	M	F	M	F	M	F	M	F	
17	18	19	20	21	22	23	24	25	26	27	28	29	30	31	32	33	34	35	36	37	38	1
	14		78		13		..		44		19		3		35		3		139		6,671	9/II
416		243		134		19		71		451		154		824		248		759		4,160		
105	*4*	*48*	*2*	*25*	*2*	..	..	*19*	*10*	*169*	*9*	*42*	..	*250*	*11*	*120*	*2*	*312*	*52*	*1,464*	*2,204*	
13	..	7	2	1	..	..	..	1	3	7	..	14	..	20	..	7	..	49	21	189	270	1
5	..	1	..	2	..	..	..	5	4	19	..	..	..	29	..	15	..	68	2	169	320	2
1	1	..	..	1	..	..	..	..	..	24	..	1	..	56	1	7	..	31	14	148	312	3
25	3	23	..	5	..	..	..	..	..	56	9	9	..	21	2	14	1	34	5	272	339	4
39	..	14	..	3	..	..	..	3	..	8	..	5	..	24	1	8	..	80	3	214	282	5
8	..	1	..	11	2	..	..	10	1	38	..	4	..	34	6	27	..	18	4	229	297	6
14	..	2	..	2	..	..	..	..	2	17	..	9	..	66	1	42	1	32	3	243	384	7
41	*6*	*7*	*4*	*80*	*3*	..	..	*20*	*21*	*89*	*8*	*26*	*2*	*145*	*2*	*65*	..	*140*	*42*	*838*	*1,286*	
5	..	2	3	..	..	..	..	1	..	41	3	..	1	44	..	12	..	29	5	122	235	8
6	1	..	..	1	..	..	..	4	2	13	1	7	..	16	1	7	..	22	7	121	155	9
10	..	1	..	77	3	..	..	4	11	9	..	2	..	6	..	19	..	9	4	213	300	10
1	1	1	..	..	..	..	..	8	8	4	..	5	..	5	1	7	..	15	..	99	148	11
19	4	3	1	1	..	..	..	3	..	3	..	5	..	21	..	11	..	26	8	103	168	12
..	..	..	..	1	..	..	..	..	..	19	4	7	1	53	..	9	—	39	18	180	280	13
42	..	..	*1*	*3*	..	..	..	*16*	*12*	*72*	*1*	*4*	..	*278*	..	*29*	..	*106*	*9*	*681*	*1,189*	
8	..	..	..	3	..	..	..	2	..	26	..	1	..	69	..	16	..	27	1	193	331	14
21	..	..	..	..	..	..	..	2	1	11	..	1	..	106	..	6	..	42	6	230	415	15
3	..	..	..	..	..	..	—	6	5	13	..	1	..	35	—	6	..	19	..	114	182	16
10	..	..	1	..	..	..	..	6	6	22	1	1	..	68	..	1	..	18	2	144	261	17
228	*8*	*188*	*71*	*26*	*8*	*19*	..	*16*	*1*	*121*	*1*	*82*	*1*	*151*	*22*	*34*	*1*	*201*	*36*	*1,177*	*1,992*	
74	1	9	..	1	..	19	..	..	..	..	..	2	..	3	..	12	..	9	1	163	261	18
49	4	50	32	10	1	..	..	..	..	9	..	2	1	19	1	2	1	14	4	124	221	19
29	1	80	28	12	7	..	..	..	..	9	..	..	..	17	15	4	..	9	7	151	244	20
4	..	1	1	..	..	..	..	14	..	27	..	22	..	20	4	6	..	40	5	139	235	21
2	..	..	..	1	..	..	..	2	1	31	..	41	..	32	1	6	..	43	8	170	314	22
17	..	9	10	1	..	..	..	..	..	4	1	2	..	20	1	1	..	44	4	128	176	23
17	..	18	..	1	..	..	..	..	..	26	..	9	..	19	..	3	..	18	3	167	297	24
36	2	21	..	..	..	..	..	..	..	15	..	4	..	21	..	..	..	24	4	135	244	25
	81		24		1		..		10		17		5		19		7		64		4,886	9/III
401		139		21		10		63		432		68		920		274		433		3,060		
316	*78*	*103*	*16*	*7*	—	..	..	*7*	..	*41*	..	*4*	..	*105*	*1*	*12*	*1*	*71*	*5*	*673*	*1,149*	
132	73	24	10	..	..	..	..	..	..	13	..	1	..	17	1	4	..	19	..	198	290	1
43	1	32	5	5	..	..	..	3	..	8	..	2	..	23	..	1	1	24	1	141	254	2
73	..	14	..	..	..	..	..	..	..	2	—	..	..	27	..	..	..	7	2	114	250	3
68	4	33	1	2	..	..	..	4	..	18	..	1	..	38	..	7	..	21	2	220	355	4
53	—	*18*	*7*	*3*	..	*1*	..	*3*	*2*	*154*	*10*	*19*	*1*	*136*	*6*	*40*	—	*108*	*10*	*619*	*839*	
11	..	5	..	1	..	..	..	..	..	107	6	..	..	24	..	14	..	50	5	249	297	5
6	..	13	5	..	..	..	..	3	2	16	1	16	1	41	4	13	..	21	3	130	226	6
16	..	..	2	2	..	1	..	..	..	31	3	3	..	71	2	13	..	37	2	240	316	7

Location Code No.	Name of village/town agglomeration/town/ward/urban enumerator's block	Area of village in acres & of town/ward in Km.²	Occupied Residential Houses	No. of Households	Total Population (including Institutional and Houseless Population)			Scheduled Castes		Scheduled Tribes		Literate and Educated Persons		Total workers (I-IX)	
					P	M	F	M	F	M	F	M	F	M	F
1	2	3	4	5	6	7	8	9	10	11	12	13	14	15	16
Total of Ward No. III		*N. A.*	*482*	*481*	*2,657*	*1,385*	*1,272*	*3*	*4*	*34*	*6*	*998*	*691*	*653*	*51*
	Block No. 8		139	138	775	387	388	..	..	2	..	268	185	177	16
	Block No. 9		117	117	723	379	344	..	..	14	6	301	229	177	13
	Block No. 10		138	138	702	382	320	3	4	12	..	266	166	192	10
	Block No. 11		88	88	457	237	220	..	..	6	..	163	111	107	12
Total of Ward No. IV		*N. A.*	*309*	*314*	*1,520*	*807*	*713*	*7*	*5*	..	..	*488*	*288*	*387*	*28*
	Block No. 12		148	148	643	332	311	..	..	..	..	131	45	178	24
	Block No. 13		78	83	411	233	178	7	5	..	..	160	82	106	..
	Block No. 14		83	83	466	242	224	..	..	..	..	197	161	103	4
Total of Ward No. V		*N. A.*	*385*	*386*	*2,160*	*1,156*	*1,004*	*58*	*38*	*6*	..	*691*	*467*	*540*	*12*
	Block No. 15		52	52	287	156	131	..	..	..	..	66	49	74	..
	Block No. 16		90	90	550	288	262	..	..	6	..	207	154	138	..
	Block No. 17		121	121	695	373	322	..	..	..	..	282	188	163	3
	Block No. 18		122	123	628	339	289	58	38	..	..	136	76	165	9

PRIMARY CENSUS ABSTRACT

WORKERS

I		II		III		IV		V				VI		VII		VIII		IX		X		
								(a)		(b)										Non-workers		Location Code No.
M	F	M	F	M	F	M	F	M	F	M	F	M	F	M	F	M	F	M	F	M	F	
17	18	19	20	21	22	23	24	25	26	27	28	29	30	31	32	33	34	35	36	37	38	1
13	..	*14*	*1*	*7*	..	..	..	*25*	*6*	*99*	*2*	*30*	*4*	*319*	*6*	*40*	*4*	*106*	*28*	*732*	*1,221*	
9	..	4	1	..	..	..	..	6	3	40	..	16	3	59	2	5	1	38	6	210	372	8
4	..	9	..	1	..	..	..	6	1	17	..	2	..	104	1	8	..	26	11	202	331	9
..	..	1	..	5	..	..	..	2	.	34	..	11	1	94	1	14	2	31	6	190	310	10
..	..	..	..	1	..	..	..	11	2	8	2	1	..	62	2	13	1	11	5	130	208	11
2	*1*	*1*	..	*3*	..	..	..	*19*	*1*	*41*	*4*	*8*	..	*146*	*3*	*103*	*2*	*64*	*17*	*420*	*685*	
2	1	1	..	3	..	..	..	5	..	22	4	3	..	32	3	77	2	33	14	154	287	12
..	..	..	..	..	..	..	..	10	..	14	..	5	..	29	..	25	..	23	..	127	178	13
..	..	..	..	..	..	..	..	4	1	5	..	..	..	85	..	1	..	8	3	139	220	14
37	*2*	*3*	..	*1*	*1*	*9*	..	*9*	*1*	*97*	*1*	*7*	..	*214*	*3*	*79*	..	*84*	*4*	*616*	*992*	
..	..	..	..	..	..	..	..	1	..	6	..	2	..	35	..	28	..	2	..	82	131	15
..	..	..	..	..	..	..	..	..	..	20	..	4	..	80	..	20	..	14	..	150	262	16
2	..	..	..	..	..	..	..	6	..	31	..	..	..	68	1	12	..	44	2	210	319	17
35	2	3	..	1	1	9	..	2	1	40	1	1	..	31	2	19	..	24	2	174	280	18

TALUKA IDAR

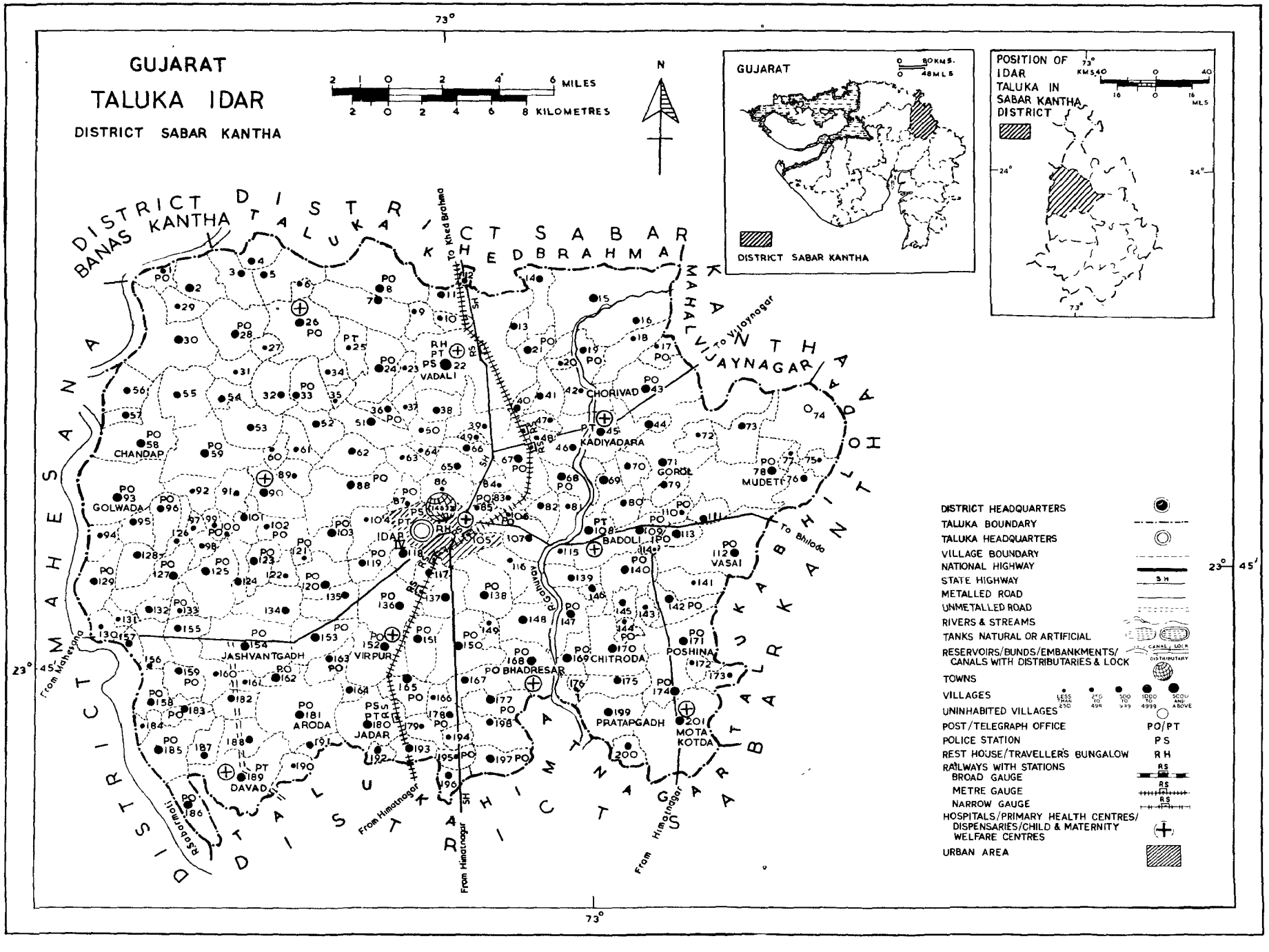
GUJARAT
TALUKA IDAR
DISTRICT SABAR KANTHA
2 1 0 2 4 6 MILES
2 0 2 4 6 8 KILOMETRES
N
GUJARAT
0 80KMS.
0 48MLS
DISTRICT SABAR KANTHA
POSITION OF IDAR TALUKA IN SABAR KANTHA DISTRICT
73°
24°
KMS 40 0 40
16 0 16 MLS
DISTRICT SABAR KANTHA
TALUKA IDAR
DISTRICT BANAS KANTHA
MEHSANA
MAHESANA
SABARKANTHA
BHILODA
TALUKA
VIJAYNAGAR
HIMATNAGAR
TALUKA
TALUKA
To Khed Brahma
To Vijaynagar
To Bhiloda
To Godhavi
From Mahesana
From Himatnagar
From Himatnagar
From Himatnagar
Rishabhmati
SH
RS
PO
PT
PS
RH
VADALI
CHORIVAD
KADIYADARA
GOROL
MUDETI
VASAI
CHANDAP
GOLWADA
IDAR
BADOLI
JASHVANTGADH
VIRPUR
BHADRESAR
CHITRODA
POSHINA
ARODA
JADAR
PRATAPGADH
MOTA KOTDA
DAVAD
23° 45'
73°
DISTRICT HEADQUARTERS
TALUKA BOUNDARY
TALUKA HEADQUARTERS
VILLAGE BOUNDARY
NATIONAL HIGHWAY
STATE HIGHWAY
S H
METALLED ROAD
UNMETALLED ROAD
RIVERS & STREAMS
TANKS NATURAL OR ARTIFICIAL
RESERVOIRS/BUNDS/EMBANKMENTS/ CANALS WITH DISTRIBUTARIES & LOCK
CANAL & LOCK
DISTRIBUTARY
TOWNS
VILLAGES
LESS THAN 250
250 TO 499
500 TO 999
1000 TO 4999
5000 AND ABOVE
UNINHABITED VILLAGES
POST/TELEGRAPH OFFICE
PO/PT
POLICE STATION
P S
REST HOUSE/TRAVELLER'S BUNGALOW
R H
RAILWAYS WITH STATIONS
BROAD GAUGE
METRE GAUGE
NARROW GAUGE
RS
HOSPITALS/PRIMARY HEALTH CENTRES/ DISPENSARIES/CHILD & MATERNITY WELFARE CENTRES
URBAN AREA

TALUKA
IDAR

Location Code No.	Name of village/town agglomeration/town/ward/urban enumerator's block	Area of village in acres & of town/ward in Km.²	Occupied Residential Houses	No. of Households	Total Population (including Institutional and Houseless Population) P	M	F	Scheduled Castes M	F	Scheduled Tribes M	F	Literate and Educated Persons M	F	Total workers (I-IX) M	F
1	2	3	4	5	6	7	8	9	10	11	12	13	14	15	16
3	**IDAR TALUKA**														
	Total	Km.² **38,237** **1,135.27 Acres (280,522-00)**		**38,600**	**194,364**	**97,716**	**96,648**	**14,090**	**13,675**	**2,474**	**2,245**	**46,863**	**18,924**	**51,609**	**7,272**
	Rural	*Km.² 35,196* *1,119.48 Acres (276,621-09)*		*35,555*	*179,731*	*90,089*	*89,642*	*13,311*	*12,972*	*2,406*	*2,216*	*42,091*	*16,338*	*47,711*	*6,808*
	Urban	*Km.² 3,041* *15.79*		*3,045*	*14,633*	*7,627*	*7,006*	*779*	*703*	*68*	*29*	*4,772*	*2,586*	*3,898*	*464*
	RURAL AREAS														
1	Vaktapur	785-21	17	17	70	37	33	..	..	..	..	..	..	28	2
2	Musar	1,647-20	215	215	1,123	533	590	91	95	2	1	183	51	322	109
3	Bhanpur	1,171-11	76	76	511	265	246	22	9	4	3	132	85	131	2
4	Marwada	1,297-02	176	176	830	387	443	37	35	..	..	187	63	203	..
5	Nakod	1,816-19	177	177	818	404	414	34	35	17	11	148	81	209	13
6	Kuvavad	384-31	25	25	163	79	84	5	5	..	..	49	36	35	1
7	Dharol	2,933-21	286	291	1,406	677	729	81	79	9	14	341	147	386	337
8	Nadari	2,788-06	289	292	1,347	675	672	132	147	..	..	321	146	351	56
9	Morad	816-27	77	77	355	179	176	...	..	..	..	80	6	109	..
10	Dhamadi	468-26	84	84	411	198	213	66	58	..	..	81	24	102	..
11	Vadoth	889-06	179	182	795	397	398	55	50	10	2	165	51	239	70
12	Vivav	404-35	27	27	167	88	79	..	..	..	..	39	8	49	..
13	Thuravas	482-29	138	138	675	328	347	5	7	..	..	165	42	179	29
14	Vadgamada	1,599-29	102	102	536	266	270	..	..	..	..	117	51	155	70
15	Medh	4,099-15	183	185	1,016	504	512	112	114	6	7	207	85	256	8
16	Dharod	2,620-05	143	156	884	463	421	..	..	5	2	101	26	254	93
17	Vaghpur	670-17	35	35	185	92	93	..	..	92	93	33	11	54	2
18	Kothan	1,353-08	50	50	273	137	136	..	..	..	..	64	21	80	29
19	Juna Chamu	1,744-07	167	175	959	493	466	105	111	18	17	208	88	241	..
20	Nava Chamu	204-29	73	73	342	169	173	..	..	..	..	69	38	90	..
21	Therasana	767-27	202	202	1,003	506	497	42	38	..	..	237	76	282	8
22	Vadali	10,748-16	2,084	2,097	10,030	5,160	4,870	523	508	4	1	2,733	1,184	2,608	128
23	Gamadi	576-37	46	46	230	114	116	..	..	7	10	49	30	61	..
24	Hatharva	2,223-29	326	327	15,69	777	792	198	180	..	..	327	143	410	24
25	Malpur	950-36	73	73	477	248	229	..	..	..	..	126	55	122	4
26	Dobhada	3,314-21	383	383	1,811	907	904	147	147	2	..	454	193	449	57
27	Kambosani	480-21	19	19	103	50	53	..	..	6	5	29	24	25	..
28	Babsar	2,373-33	210	210	1,264	680	584	135	126	..	..	244	55	422	37
29	Ambavada	962-30	47	47	283	151	132	..	.	..	..	23	3	93	5
30	Mahor	4,338-30	306	314	1,663	822	841	29	32	1	2	262	61	434	165
31	Vartol	997-04	34	34	227	114	113	..	..	..	..	33	23	61	7
32	Vasan	1,972-11	204	204	891	456	435	33	31	..	..	126	40	248	20
33	Hathoj	1,378-14	134	134	742	372	370	42	36	..	..	58	6	219	117
34	Kanjeli	753-32	73	73	427	215	212	29	30	..	..	94	48	107	39
35	Dhirakamboya	666-05	28	28	173	91	82	..	..	..	..	11	..	55	15
36	Bhandval	760-16	110	110	545	286	259	..	..	..	..	125	16	179	93
37	Kodreli	534-05	30	33	178	90	88	56	64	..	..	29	3	43	2
38	Vasana	1,143-15	113	116	595	308	287	..	..	..	..	99	25	165	13
39	Jetpur	1,573-34	58	58	316	154	162	3	2	..	..	60	28	85	8

PRIMARY CENSUS ABSTRACT

WORKERS

I		II		III		IV		V				VI		VII		VIII		IX		X		
								(a)		(b)										Non-workers		Location Code No.
M	F	M	F	M	F	M	F	M	F	M	F	M	F	M	F	M	F	M	F	M	F	
17	18	19	20	21	22	23	24	25	26	27	28	29	30	31	32	33	34	35	36	37	38	1
26,434	**979**	**10,238**	**4,795**	**908**	**41**	**170**	**78**	**3,135**	**374**	**2,125**	**360**	**840**	**117**	**3,403**	**182**	**1,019**	**14**	**3,337**	**332**	**46,107**	**89,376**	
26,263	*957*	*10,179*	*4,775*	*861*	*41*	*160*	*75*	*2,978*	*316*	*1,285*	*215*	*487*	*56*	*2,271*	*151*	*580*	*11*	*2,647*	*211*	*42,378*	*82,834*	
171	*22*	*59*	*20*	*47*	..	*10*	3	*157*	*58*	*840*	*145*	*353*	*61*	*1,132*	*31*	*439*	*3*	*690*	*121*	*3,729*	*6,542*	
25	..	3	2	..	..	..	..	..	..	..	..	..	..	..	..	..	..	..	..	9	31	1
170	2	84	107	27	..	..	..	17	..	3	..	..	..	10	..	1	..	10	..	211	481	2
93	..	30	2	3	..	..	..	4	..	..	—	..	..	..	..	..	..	1	..	134	244	3
176	..	17	..	..	..	..	..	4	..	..	..	..	..	2	..	..	..	4	..	184	443	4
125	4	43	4	5	2	..	..	17	..	..	..	—	..	13	2	..	..	6	1	195	401	5
27	1	1	..	2	..	..	..	..	..	4	..	..	..	..	..	1	..	..	..	44	83	6
282	177	65	160	2	..	1	..	8	..	4	..	5	..	7	..	1	..	11	..	291	392	7
204	10	57	36	16	..	..	..	55	8	5	..	..	—	1	..	1	..	12	2	324	616	8
97	..	7	..	..	..	..	..	..	..	..	..	2	..	2	..	..	..	1	..	70	176	9
79	..	12	..	..	..	..	..	..	..	1	..	..	..	10	..	..	..	..	..	96	213	10
156	8	25	13	3	..	..	..	31	39	..	..	2	2	9	4	10	3	3	1	158	328	11
43	..	..	..	..	..	..	..	..	..	1	..	..	..	3	..	1	..	1	..	39	79	12
136	2	18	26	1	..	..	..	17	1	1	..	..	..	3	..	..	..	3	..	149	318	13
151	6	1	64	..	..	..	..	..	..	1	..	..	..	..	..	..	..	2	..	111	200	14
177	6	49	2	11	..	..	..	3	..	5	..	..	..	3	..	2	..	6	..	248	504	15
129	1	89	78	22	12	..	..	3	1	4	1	..	..	4	..	1	..	2	..	209	328	16
39	2	11	..	..	..	..	..	..	..	1	..	..	..	..	..	..	..	3	..	38	91	17
65	..	12	28	..	..	..	..	1	1	..	..	..	..	..	..	..	..	2	..	57	107	18
143	..	59	..	12	..	..	..	15	..	2	..	..	..	1	..	1	..	8	..	252	466	19
72	..	17	..	..	..	..	..	..	..	..	..	..	..	..	..	..	..	1	..	79	173	20
197	5	50	2	1	..	2	..	21	..	3	..	3	..	1	..	..	..	4	1	224	489	21
1,123	15	131	53	34	..	5	..	400	6	108	..	51	1	402	12	121	..	233	41	2,552	4,742	22
46	..	10	..	..	..	..	..	..	..	..	..	..	..	..	..	2	..	3	..	53	116	23
222	4	136	17	4	..	..	..	17	2	4	..	..	..	11	..	2	..	14	1	367	768	24
95	3	11	1	1	..	..	—	..	..	7	..	..	..	2	..	..	..	6	..	126	225	25
233	1	106	56	12	..	..	..	32	..	14	..	..	..	17	..	1	..	34	..	458	847	26
13	..	10	..	2	..	..	..	..	..	..	..	..	..	..	..	..	..	..	..	25	53	27
194	4	88	33	8	..	..	..	26	..	9	..	..	..	29	..	2	..	66	..	258	547	28
67	3	25	2	..	..	..	..	..	..	..	..	..	..	1	..	..	..	..	..	58	127	29
261	10	136	150	12	..	4	5	..	..	3	..	2	..	8	..	1	..	7	..	388	676	30
39	1	22	6	..	..	..	..	..	..	..	..	..	..	..	..	..	..	..	..	53	106	31
176	17	19	1	1	..	..	..	17	..	6	..	4	..	11	2	1	..	13	..	208	415	32
123	41	69	66	11	1	..	..	3	8	7	..	..	..	3	1	..	..	3	..	153	253	33
54	4	35	35	3	..	..	..	9	..	1	..	1	..	..	—	..	..	4	—	108	173	34
36	..	18	14	..	..	..	..	..	..	..	1	..	..	1	..	..	..	..	..	36	67	35
155	1	13	92	4	..	..	—	1	..	2	..	..	..	..	..	—	..	4	..	107	166	36
41	..	2	2	..	..	..	..	..	..	..	..	..	..	..	..	..	—	..	..	47	86	37
141	6	19	7	..	..	..	..	1	..	..	..	..	..	3	..	..	..	1	..	143	274	38
57	..	28	8	..	..	..	..	..	..	..	..	..	..	..	..	..	..	..	..	69	154	39

Location Code No.	Name of village/town agglomeration/town/ward/urban enumerator's block	Area of village in acres & of town/ward in Km.²	Occupied Residential Houses	No.of Households	Total Population (including Institutional and Houseless Population)			Scheduled Castes		Scheduled Tribes		Literate and Educated Persons		Total workers (I-IX)	
					P	M	F	M	F	M	F	M	F	M	F
1	2	3	4	5	6	7	8	9	10	11	12	13	14	15	16
40	Kesarganj	*	123	123	642	319	323	24	28	..	..	148	46	184	13
41	Chulla	907-36	130	130	667	330	337	35	37	..	..	112	41	186	7
42	Savasla	1,439-02	53	55	334	187	147	1	1	8	5	79	28	99	17
43	Chorivad	3,445-35	453	459	2,135	1,041	1,094	124	103	140	120	578	330	537	94
44	Chotasan	1,022-18	220	221	1,004	481	523	70	80	18	15	212	91	242	54
45	Kadiyadra	2,162-36	708	718	3,327	1,715	1,612	362	322	52	24	936	421	836	123
46	Bhajpura	748-15	118	119	599	303	296	69	63	5	..	126	31	159	3
47	Ventala	495-13	54	54	284	131	153	42	50	..	..	43	13	84	4
48	Jalodara	554-05	29	30	138	80	58	1	..	..	..	43	20	47	6
49	Rampur (Vasana)	339-33	37	37	180	94	86	..	..	..	..	6	..	46	6
50	Asai	828-15	75	75	395	188	207	..	..	..	..	48	15	102	3
51	Dantroli	1,924-26	238	238	1,316	670	646	72	95	..	..	229	53	401	160
52	Raheda	1,506-18	170	170	905	458	447	98	78	..	..	158	33	268	62
53	Badol	1,797-17	116	116	671	335	336	10	10	..	..	115	26	184	84
54	Veda	923-31	145	145	780	411	369	22	12	8	4	126	17	246	2
55	Gajipur	2,346-29	165	165	801	428	373	47	42	..	..	136	22	226	34
56	Fudeda	1,103-00	82	82	553	276	277	3	6	..	..	56	19	133	64
57	Rampur (Fudeda)	315-09	110	111	626	330	296	98	73	..	..	82	17	174	44
58	Chandap	2,439-07	377	377	2,110	1,053	1,057	56	62	..	..	687	71	584	211
59	Verabar	3,594-08	309	312	1,553	749	804	140	146	2	..	359	190	385	51
60	Naranpur	479-12	28	28	176	92	84	..	..	..	..	40	7	53	6
61	Arsamda	1,001-39	64	64	395	212	183	1	1	4	2	53	6	126	3
62	Bhavangadh	1,554-31	177	177	904	457	447	188	180	..	..	192	55	257	75
63	Jamarela	728-10	22	22	143	67	76	..	..	..	..	39	23	39	..
64	Pahadiyol	428-11	34	34	182	104	78	..	..	..	..	18	3	56	1
65	Gujarva	971-03	116	116	539	282	257	47	48	..	..	66	7	193	3
66	Mathasur	1,119-21	151	151	755	404	351	164	153	7	3	176	24	226	41
67	Panol	2,087-36	310	322	1,531	788	743	171	177	19	15	305	74	419	112
68	Bhutia	1,633-21	211	217	1,027	489	538	68	74	29	29	208	71	280	60
69	Vadiavir	1,096-23	221	222	1,042	517	525	86	87	..	..	271	92	262	16
70	Abadasan	782-31	113	122	586	305	281	36	33	23	19	154	64	179	20
71	Gorol	5,085-22	620	625	3,070	1,526	1,544	183	176	246	216	893	340	844	18
72	Ranodara	688-32	29	29	221	111	110	..	..	111	110	10	..	68	..
73	Dhinchaniya	1,643-28	103	103	717	360	357	..	..	306	313	111	20	150	4
74	Shedhawada	†	..	..	..	..	Uninhabited		..	..	..	..	..	..	..
75	Panchgamda	528-18	37	37	227	117	110	..	..	94	87	52	12	53	3
76	Siyasan	1,108-13	137	140	823	412	411	..	..	380	394	104	8	200	6
77	Voravav	299-05	37	38	240	124	116	..	..	106	98	26	3	61	..
78	Mudeti	5,849-15	436	448	2,168	1,075	1,093	114	97	42	33	596	305	541	56
79	Laxmanpura	669-29	90	93	501	252	249	8	11	9	5	119	48	143	18
80	Bhanpur	1,559-30	193	193	979	490	489	27	31	6	1	267	116	271	..
81	Detroli	1,149-01	97	100	490	234	256	14	18	..	..	117	42	128	4
82	Diyoli	1,158-07	152	155	810	380	430	73	71	..	..	179	79	234	1
83	Mastupur	516-05	41	43	274	145	129	..	..	..	..	60	13	83	5
84	Bakarpura	263-03	23	23	143	68	75	3	2	..	..	25	10	40	3
85	Gambhirpura	523-32	70	83	387	208	179	..	..	..	..	43	17	121	2
86	Paj	1,449-07	15	15	54	35	19	4	1	1	1	5	..	27	..
87	Limbhoi	546-25	49	49	297	154	143	4	2	..	..	53	9	95	..
88	Sabalwad	2,812-16	391	392	1,908	972	936	203	200	..	..	443	193	542	19

* Included in the area of Vadali village.

† Included in the area of Ranodara village.

PRIMARY CENSUS ABSTRACT

WORKERS

I		II		III		IV		V				VI		VII		VIII		IX		X		
								(a)		(b)										Non-workers		Location Code No.
M	F	M	F	M	F	M	F	M	F	M	F	M	F	M	F	M	F	M	F	M	F	
17	18	19	20	21	22	23	24	25	26	27	28	29	30	31	32	33	34	35	36	37	38	1
130	..	23	6	..	..	..	..	21	7	2	..	..	..	4	..	..	..	4	..	135	310	40
146	3	20	3	5	..	..	..	4	..	3	..	..	..	4	..	2	..	2	1	144	330	41
51	10	35	3	5	2	..	..	..	..	..	..	..	..	4	2	..	..	4	..	88	130	42
237	34	112	27	1	..	..	..	84	26	14	..	4	1	36	..	2	..	47	6	504	1,000	43
118	10	79	23	4	..	..	..	20	18	4	..	3	2	3	..	1	..	10	1	239	469	44
278	26	222	58	4	..	..	..	64	8	32	..	52	12	59	8	9	..	116	11	879	1,489	45
84	1	51	..	4	..	..	..	1	..	1	..	5	..	3	1	..	..	10	1	144	293	46
55	3	24	..	3	..	..	..	..	..	..	..	..	..	..	1	2	..	..	..	47	149	47
22	..	13	6	1	..	..	..	3	..	1	..	..	..	4	..	2	..	1	..	33	52	48
39	..	7	6	..	..	..	..	..	..	..	..	..	..	..	..	..	..	..	..	48	80	49
76	..	13	3	..	..	..	..	1	..	2	..	..	..	4	..	1	..	5	..	86	204	50
247	4	132	155	..	..	..	..	1	1	7	..	..	..	6	..	..	..	8	..	269	486	51
185	4	76	58	..	..	..	..	1	..	..	..	..	..	2	..	..	..	4	..	190	385	52
149	4	26	77	1	..	..	..	..	..	2	1	..	..	4	2	..	..	2	..	151	252	53
141	..	79	2	15	..	..	..	7	..	..	..	..	..	4	..	..	..	..	..	165	367	54
156	2	29	30	20	..	..	..	7	..	..	..	..	..	10	2	1	..	3	..	202	339	55
81	1	50	63	..	..	..	..	1	..	..	..	..	..	..	..	..	..	1	..	143	213	56
91	2	68	42	7	..	..	..	1	..	1	..	..	..	4	..	..	..	2	..	156	252	57
353	47	139	155	11	..	..	..	22	4	1	..	..	..	31	5	1	..	26	..	469	846	58
164	12	132	32	6	2	1	..	28	..	2	..	1	..	16	3	3	..	32	2	364	753	59
33	1	17	5	..	..	..	..	..	..	1	..	..	..	..	..	..	..	2	..	39	78	60
118	3	5	..	..	..	..	..	..	..	..	..	..	..	1	..	1	..	1	..	86	180	61
164	10	81	65	..	..	..	..	..	..	5	..	1	..	1	..	..	..	5	..	200	372	62
33	..	5	..	..	..	..	..	..	..	..	..	..	..	..	..	..	..	1	..	28	76	63
33	..	22	1	..	..	..	..	..	..	..	..	..	..	1	..	..	..	..	..	48	77	64
158	..	32	3	..	..	..	..	..	..	..	..	..	..	1	..	1	..	1	..	89	254	65
165	1	47	40	..	..	..	..	..	..	3	..	2	..	6	..	..	..	3	..	178	310	66
252	3	96	108	5	..	..	..	39	1	2	..	3	..	8	..	11	..	3	..	369	631	67
146	1	83	59	..	..	..	..	34	..	2	..	..	..	4	..	..	..	11	..	209	478	68
153	1	57	9	..	..	..	..	25	6	1	..	11	..	5	..	1	..	9	..	255	509	69
98	..	46	20	12	..	..	..	12	..	..	..	1	..	3	..	1	..	6	..	126	261	70
495	4	111	10	15	1	..	..	95	..	11	..	10	..	45	2	13	..	49	1	682	1,526	71
59	..	9	..	..	..	..	..	..	..	..	..	..	..	..	..	..	..	..	..	43	110	72
140	3	5	..	1	..	..	..	..	..	4	..	..	..	..	1	..	..	..	..	210	353	73
..	..	..	..	..	..	..	..	..	Uninhabited			..	..	..	..	..	..	..	..	..	..	74
53	3	..	..	..	..	..	..	..	..	..	..	..	..	..	..	..	..	..	..	64	107	75
168	1	14	2	3	..	3	2	..	..	1	..	..	..	4	1	4	..	3	..	212	405	76
49	..	8	..	3	..	..	..	..	..	..	..	..	..	1	..	..	..	..	..	63	116	77
200	4	117	39	1	..	..	..	67	3	16	..	7	..	40	2	16	..	77	8	534	1,037	78
99	13	26	4	..	..	..	..	6	1	5	..	1	..	1	..	1	..	4	..	109	231	79
179	..	43	..	2	..	..	..	17	..	3	..	1	..	11	..	1	..	14	..	219	489	80
73	..	29	4	8	..	..	..	2	..	6	..	..	..	.	..	2	..	8	..	106	252	81
121	..	48	1	6	..	..	..	32	..	1	..	3	..	3	..	11	..	9	..	146	429	82
51	..	30	5	1	..	..	..	..	..	..	..	..	..	..	..	..	..	1	..	62	124	83
16	..	17	3	..	..	..	..	..	..	..	..	..	..	1	..	1	..	5	..	28	72	84
70	..	7	1	9	..	..	..	14	..	7	..	..	..	4	..	5	..	5	1	87	177	85
8	..	6	..	13	..	..	..	..	..	..	..	..	..	..	..	..	..	..	..	8	19	86
77	..	18	..	..	..	..	..	..	..	..	..	..	..	..	..	..	..	..	..	59	143	87
312	..	152	17	4	..	..	..	26	..	4	..	..	..	13	..	1	..	30	2	430	917	88

Location Code No.	Name of village/town agglomeration/town/ward/urban enumerator's block	Area of village in acres & of town/ward in Km.²	Occupied Residential Houses	No. of Households	Total Population (including Institutional and Houseless Population)			Scheduled Castes		Scheduled Tribes		Literate and Educated Persons		Total workers (I-IX)	
					P	M	F	M	F	M	F	M	F	M	F
1	2	3	4	5	6	7	8	9	10	11	12	13	14	15	16
89	Mathbhojayat	664-09	50	51	271	139	132	29	36	20	14	42	3	82	21
90	Kava	1,567-39	241	244	1,242	632	610	102	105	6	4	234	92	383	42
91	Mahivada	1,127-30	61	61	360	185	175	97	94	5	1	40	22	103	43
92	Fagol	1,175-16	19	19	105	58	47	..	..	..	..	5	1	27	1
93	Golwada	4,109-18	541	541	2,741	1,415	1,326	103	96	..	..	1,119	30	771	21
94	Patalia	961-27	64	64	342	173	169	26	33	..	..	67	26	88	..
95	Kamalpur	975-25	156	156	818	409	409	36	27	..	..	182	70	223	18
96	Ravol	1,494-19	181	187	924	443	481	76	66	..	..	202	119	230	74
97	Kalyanpura	455-01	58	58	333	187	146	..	..	..	..	53	9	97	3
98	Movatpura	336-33	67	67	390	197	193	9	15	..	..	81	44	108	6
99	Gulabpura	339-06	78	78	407	204	203	17	24	..	..	98	39	116	23
100	Acharal	550-35	84	84	415	209	206	..	..	..	..	53	8	121	2
101	Pratappura	752-22	86	89	514	278	236	..	..	..	..	125	49	152	14
102	Ranasan	972-16	101	101	471	250	221	44	44	..	..	78	19	132	24
103	Umedpura	1,447-17	247	249	1,261	634	627	117	108	..	..	315	123	343	44
104	Sarangpur	1,064-25	22	22	116	59	57	..	..	..	..	18	1	40	13
105	Javanpura*	268-38	..	..	..	Transferred to Urban Area					..	..	..	..	..
106	Kuski	813-32	45	45	249	120	129	..	..	..	..	59	23	63	..
107	Lalpur	1,597-11	140	174	910	436	474	45	49	..	..	178	121	223	..
108	Badoli	1,960-11	732	732	3,398	1,699	1,699	401	395	3	1	958	411	878	34
109	Kanpur	1,071-13	231	239	1,068	536	532	83	80	4	2	252	63	277	8
110	Zinzava	718-06	75	76	349	174	175	31	38	1	..	78	99	67	15
111	Nava	604-33	144	145	807	431	376	..	..	..	..	255	96	226	7
112	Vasai	4,162-03	440	441	2,134	1,068	1,066	112	107	29	25	613	249	562	27
113	Revas	889-19	229	232	1,221	612	609	222	243	7	..	299	111	335	3
114	Tasia	270-33	12	12	51	20	31	..	..	..	..	9	..	11	..
115	Budhiya	540-05	60	60	363	192	171	..	..	..	..	92	49	114	5
116	Savgadh	1,231-37	54	54	336	167	169	..	..	..	..	28	2	88	2
117	Sadatpura	565-13	106	106	535	274	261	44	53	..	..	136	41	157	47
118	Surpur	815-08	170	182	1,032	517	515	99	116	1	2	233	83	272	85
119	Barvav	1,138-18	155	155	758	395	363	97	105	..	..	156	44	232	74
120	Ratanpur	1,713-10	262	262	1,332	673	659	221	222	..	..	393	119	375	97
121	Haripura	297-28	32	32	207	106	101	..	..	..	..	42	19	52	..
122	Khaski	621-09	79	79	435	201	234	13	13	..	..	90	30	114	8
123	Lei	1,064-25	199	199	1,016	504	512	77	83	..	..	189	102	265	2
124	Samlapur	925-03	119	120	618	309	309	21	22	..	..	136	77	168	18
125	Oda	2,183-15	305	306	1,467	720	747	123	136	..	..	312	113	409	15
126	Badarpura	366-13	51	51	299	143	156	8	9	..	..	71	25	84	9
127	Finchod	1,957-01	402	408	1,972	985	987	142	142	23	16	472	202	562	7
128	Khodam	1,068-36	103	104	595	283	312	20	23	..	..	117	77	133	5
129	Falasan	1,707-31	180	182	952	479	473	62	61	..	..	188	68	269	6
130	Sudrasana	681-05	53	53	318	163	155	27	16	..	..	72	32	80	1
131	Sardarpur	388-37	28	28	201	90	111	9	23	..	..	50	14	44	..
132	Jalia	701-14	145	146	853	451	402	8	10	..	..	137	15	261	5
133	Sahebpura	458-16	58	59	294	151	143	..	..	..	..	61	31	73	..
134	Budheli	1,427-17	126	126	577	299	278	30	35	..	..	90	25	177	2
135	Masal	1,619-25	176	179	917	450	467	78	69	..	..	240	138	219	22
136	Maniyor	2,568-35	346	346	1,654	793	861	174	153	..	..	491	201	383	87
137	Sapawada	1,551-26	233	235	1,080	537	543	114	120	..	..	262	88	291	50

* A part of this village containing population 834 has been included in Idar Town Agglomeration at page 36.

PRIMARY CENSUS ABSTRACT

WORKERS

I		II		III		IV		V				VI		VII		VIII		IX		X		
								(a)		(b)										Non-workers		Location Code No.
M	F	M	F	M	F	M	F	M	F	M	F	M	F	M	F	M	F	M	F	M	F	
17	18	19	20	21	22	23	24	25	26	27	28	29	30	31	32	33	34	35	36	37	38	1
44	..	34	17	1	..	..	..	..	..	..	..	2	4	..	..	..	..	1	..	57	111	89
211	..	111	36	24	..	1	1	7	..	6	2	2	..	11	2	3	..	7	1	249	568	90
81	15	15	28	2	..	..	..	1	..	..	..	..	..	3	..	..	..	1	..	82	132	91
20	1	6	..	..	..	..	..	..	..	..	..	..	..	..	..	..	..	1	..	31	46	92
555	3	145	17	22	..	..	..	8	..	..	..	..	..	28	1	1	..	12	..	644	1,305	93
61	..	17	..	8	..	..	..	..	..	..	..	..	..	1	..	..	..	1	..	85	169	94
160	5	33	13	5	..	..	..	2	..	2	—	..	..	10	..	..	..	11	..	186	391	95
103	5	80	61	5	1	..	..	16	7	3	..	..	..	7	..	1	..	15	..	213	407	96
70	..	24	3	2	..	..	..	..	..	..	..	..	..	1	..	..	..	..	..	90	143	97
72	5	28	1	..	..	..	..	3	..	1	..	..	..	..	..	..	..	4	..	89	187	98
47	1	33	20	14	..	..	..	8	2	4	..	..	..	..	..	..	..	10	..	88	180	99
71	..	31	2	12	..	..	..	..	..	1	..	..	..	4	..	..	..	2	..	88	204	100
80	..	46	13	..	..	..	..	11	1	2	..	2	..	4	..	..	..	7	..	126	222	101
75	..	52	24	..	..	..	..	..	..	..	..	..	..	2	..	..	..	3	..	118	197	102
192	2	106	37	9	..	..	..	15	2	5	3	2	..	2	..	..	—	12	..	291	583	103
33	5	5	6	..	..	..	..	..	2	1	..	..	..	..	..	1	..	..	..	19	44	104
..	..	..	..	..	..	..	Transferred to Urban Area							..	..	..	..	..	..	..	..	105
43	..	8	..	..	..	..	..	2	..	1	..	2	..	..	..	4	..	3	..	57	129	106
110	..	45	..	2	..	..	..	30	..	5	..	6	..	10	..	4	..	11	..	213	474	107
191	..	110	14	6	..	1	..	247	2	36	1	59	..	88	..	32	..	108	17	821	1,665	108
140	5	56	..	9	..	..	..	20	..	2	..	14	..	19	..	1	..	16	3	259	524	109
33	3	18	11	2	..	..	..	5	..	1	..	..	..	2	1	3	..	3	..	107	160	110
138	6	5	..	..	..	1	..	22	1	4	..	5	..	23	..	1	..	27	..	205	369	111
251	..	112	8	27	..	1	..	32	1	34	15	2	..	19	..	10	..	74	3	506	1,039	112
142	..	90	1	5	..	..	..	43	..	6	..	2	..	17	..	2	..	28	2	277	606	113
4	..	7	..	..	..	..	..	..	..	..	..	..	..	..	..	..	..	—	..	9	31	114
57	1	52	4	2	..	..	..	..	..	1	..	..	..	1	..	..	..	1	..	78	166	115
80	2	6	..	..	..	..	..	..	..	..	..	..	..	..	..	..	..	2	..	79	167	116
74	..	40	35	4	..	..	..	5	..	13	2	5	..	3	..	2	..	11	10	117	214	117
179	4	65	73	9	..	..	1	3	..	8	7	..	..	2	..	1	..	5	..	245	430	118
125	28	64	42	8	..	..	..	4	2	7	..	2	..	7	..	4	..	11	2	163	289	119
237	45	94	45	5	..	..	..	16	7	6	..	..	..	9	..	..	..	8	..	298	562	120
52	..	..	..	..	..	..	..	..	..	..	..	..	..	..	..	..	..	..	..	54	101	121
95	7	14	1	..	..	..	..	..	..	..	..	..	..	4	..	1	..	..	..	87	226	122
154	1	60	..	2	..	..	..	20	..	5	..	2	..	7	..	4	..	11	1	239	510	123
114	11	49	7	..	..	..	..	..	..	..	..	..	..	1	..	..	..	4	..	141	291	124
338	1	44	14	4	..	..	..	4	..	4	..	..	..	3	..	3	..	9	—	311	732	125
46	4	29	5	..	..	..	..	1	..	2	..	..	..	2	..	—	..	4	..	59	147	126
276	..	138	5	12	..	..	..	42	..	3	..	..	..	52	..	3	..	36	2	423	980	127
110	..	12	4	..	..	..	..	1	1	..	..	..	..	7	..	..	..	3	..	150	307	128
172	..	46	5	15	..	3	..	17	..	..	..	2	..	6	..	..	..	8	1	210	467	129
54	1	24	..	..	..	..	..	..	..	..	..	..	..	2	..	..	..	..	..	83	154	130
38	..	3	..	..	..	..	..	..	..	..	..	..	..	2	..	..	..	1	..	46	111	131
226	—	29	5	..	..	..	..	..	..	..	..	..	..	5	..	..	..	1	..	190	397	132
49	..	17	..	..	..	..	..	1	..	..	..	..	..	6	..	..	..	..	..	78	143	133
115	..	48	2	..	..	..	..	3	..	..	..	..	..	8	..	1	..	2	..	122	276	134
143	..	34	19	..	..	..	..	11	1	5	..	..	..	10	..	3	..	13	2	231	445	135
169	10	116	63	5	1	..	..	22	3	3	..	..	..	5	1	8	8	55	1	410	774	136
172	23	32	2	7	2	..	..	13	1	9	11	15	10	16	..	9	..	18	1	246	493	137

TALUKA : IDAR

URBAN BLOCK/VILLAGEWISE

Location Code No.	Name of village/town agglomeration/town/ward/urban enumerator's block	Area of village in acres & of town/ward in Km.2	Occupied Residential Houses	No. of Households	Total Population (including Institutional and Houseless Population)			Scheduled Castes		Scheduled Tribes		Literate and Educated Persons		Total workers (I-IX)	
					P	M	F	M	F	M	F	M	F	M	F
1	2	3	4	5	6	7	8	9	10	11	12	13	14	15	16
138	Laloda	2,105-06	323	323	1,575	774	801	113	116	..	..	449	203	398	15
139	Vansdol	1,170-20	139	140	782	396	386	178	167	..	..	181	51	191	30
140	Ganthiyol	1,828-02	362	366	1,657	800	857	185	188	5	2	391	156	413	45
141	Kuvava	1,152-01	43	49	236	115	121	..	—	..	..	47	13	53	..
142	Mesan	1,803-20	342	342	1,677	827	850	140	143	..	..	437	92	440	59
143	Rampur (Brahmpuri)	482-30	55	57	338	177	161	4	..	..	..	91	24	96	6
144	Itadi	499-20	68	68	347	174	173	..	..	..	..	20	..	109	..
145	Hathol	729-12	122	122	548	270	278	43	31	..	..	115	30	134	66
146	Narsipura	662-17	88	88	548	293	255	..	..	..	..	178	68	141	1
147	Kukadia	1,895-14	232	232	1,742	850	892	211	201	..	3	371	198	446	228
148	Sherpur	1,595-07	199	205	1,125	564	561	206	209	22	16	207	76	317	16
149	Ganeshpura	598-02	62	62	364	183	181	65	65	..	..	82	29	93	19
150	Netramali	3,044-36	331	333	1,633	784	849	250	235	9	10	431	213	391	133
151	Nana Kotda	1,392-17	356	365	1,245	624	621	146	131	..	..	249	87	338	134
152	Virpur	2,650-32	456	459	2,065	1,004	1,061	163	181	..	..	630	363	432	117
153	Umedgadh	1,879-09	374	375	1,583	748	835	151	138	..	..	397	198	385	20
154	Jashvantgadh	4,004-10	530	532	2,499	1,239	1,260	247	231	..	..	653	306	592	116
155	Chhapi	1,421-38	116	116	572	283	289	17	15	..	..	108	51	163	8
156	Sundarpur	1,300-22	46	46	256	132	124	19	23	..	..	73	26	70	1
157	Madhava	520-29	104	104	547	263	284	59	69	..	..	124	41	132	2
158	Gadha	1,257-21	123	123	668	326	342	20	16	..	..	100	22	165	..
159	Kabso	1,120-04	116	117	646	318	328	50	49	..	..	118	32	158	..
160	Manpur	1,072-11	51	51	303	148	155	..	..	..	..	49	10	80	2
161	Kamboya	457-16	28	28	161	98	63	..	..	..	..	33	11	42	4
162	Kesharpura	727-33	314	315	1,899	926	973	175	183	..	..	455	143	447	8
163	Bolundra	1,288-04	151	152	686	315	371	30	38	..	..	170	110	138	16
164	Jethipura	312-25	101	102	606	303	303	76	70	..	..	180	89	160	..
165	Rudardi	1,345-08	250	251	1,139	569	570	239	228	..	..	280	95	296	4
166	Bhuvel	506-16	72	72	391	188	203	27	22	..	..	101	56	90	59
167	Daramli	1,129-14	160	160	819	376	443	58	72	12	16	201	110	171	95
168	Bhadresar	2,684-22	445	450	2,586	1,268	1,318	250	204	16	10	582	261	677	66
169	Ankala	1,211-14	205	206	1,083	543	540	93	90	..	..	224	100	322	..
170	Chitroda	2,500-13	562	564	2,473	1,215	1,258	160	153	1	..	565	266	642	100
171	Poshina	3,024-37	411	418	2,036	1,021	1,015	111	115	178	163	480	136	472	94
172	Champa	795-12	54	56	369	187	182	..	..	34	23	63	23	91	1
173	Vantada	586-17	55	55	293	137	156	..	..	127	156	35	..	71	..
174	Bolundra	1,806-27	217	220	1,119	543	576	175	178	..	..	231	28	282	44
175	Ruvach	1,119-15	129	131	609	291	318	38	40	..	..	150	71	150	3
176	Punjpur	356-22	36	36	205	91	114	..	..	..	..	19	5	51	..
177	Dungari	1,348-16	238	238	1,147	533	614	142	157	..	..	306	185	246	5
178	Chadasana	486-05	137	137	668	327	341	53	53	..	..	175	81	152	61
179	Nani Vadol	666-15	75	75	395	205	190	43	40	..	..	72	25	109	..
180	Jadar	2,628-26	753	774	3,587	1,929	1,658	260	179	6	1	1,012	519	977	108
181	Aroda	4,488-02	530	532	2,821	1,382	1,439	191	186	..	..	806	357	731	174
182	Santol	1,079-37	98	98	519	258	261	36	25	..	..	135	33	146	..
183	Chitrodi	825-06	123	123	673	345	328	101	99	..	..	154	50	195	24
184	Bhavnagar	297-02	31	33	223	128	95	11	4	..	..	68	15	73	..
185	Ekalara	2,986-15	293	294	1,526	779	747	83	86	..	..	393	166	400	81
186	Arsodia	1,698-33	263	263	1,411	704	707	30	47	72	72	226	27	425	201

PRIMARY CENSUS ABSTRACT

WORKERS

I		II		III		IV		V				VI		VII		VIII		IX		X		
								(a)		(b)										Non-workers		Location Code No.
M	F	M	F	M	F	M	F	M	F	M	F	M	F	M	F	M	F	M	F	M	F	
17	18	19	20	21	22	23	24	25	26	27	28	29	30	31	32	33	34	35	36	37	38	1
232	3	69	1	1	..	..	..	22	4	10	..	..	..	7	..	8	..	49	7	376	786	138
73	1	62	21	3	..	..	..	2	1	2	..	..	..	18	5	27	..	4	2	205	356	139
165	2	120	41	7	..	..	..	24	2	22	..	1	..	44	..	7	..	23	..	387	812	140
39	..	1	..	10	..	..	..	..	..	..	..	..	..	..	..	..	..	3	..	62	121	141
219	8	82	22	2	..	..	..	57	27	8	..	35	2	19	..	7	..	11	..	387	791	142
49	..	39	6	..	..	..	..	..	..	..	..	..	..	1	..	4	..	3	..	81	155	143
52	..	42	..	..	..	..	..	..	..	..	..	..	..	15	..	..	..	..	..	65	173	144
76	1	44	64	1	..	..	..	..	1	..	..	..	..	6	..	1	..	6	..	136	212	145
99	..	35	1	2	..	..	..	..	..	2	..	..	..	..	..	..	..	3	..	152	254	146
89	26	114	129	15	3	..	..	58	29	17	6	20	2	53	27	37	..	43	6	404	664	147
177	..	102	16	1	..	..	..	20	..	3	..	..	..	4	..	..	..	10	..	247	545	148
68	1	20	18	..	..	..	..	1	..	..	..	..	..	2	..	..	..	2	..	90	162	149
171	9	135	110	11	5	..	..	27	3	2	..	..	..	13	6	10	..	22	..	393	716	150
154	8	117	104	..	1	..	5	11	..	19	11	6	..	17	5	2	..	12	..	286	487	151
217	2	97	105	2	4	..	..	42	6	8	..	2	..	17	..	2	..	45	..	572	944	152
162	1	108	12	3	..	..	..	22	..	11	1	5	..	34	1	4	..	36	5	363	815	153
248	8	152	100	16	..	..	..	54	1	6	1	4	..	46	2	3	..	63	4	647	1,144	154
139	4	8	4	8	..	..	..	..	..	..	..	..	..	3	..	..	..	5	..	120	281	155
66	1	2	..	..	..	..	..	..	..	..	..	..	..	1	..	..	..	1	..	62	123	156
72	..	42	2	7	..	2	..	1	..	..	..	..	..	3	..	..	..	5	..	131	282	157
116	..	18	..	2	..	..	..	1	..	..	..	4	..	13	..	5	..	6	..	161	342	158
129	..	10	..	10	..	..	..	2	..	1	..	..	..	1	..	..	..	5	..	160	328	159
79	2	1	..	..	..	..	..	..	..	..	..	..	..	..	..	..	..	..	..	68	153	160
21	3	21	1	..	..	..	..	..	..	..	..	..	..	..	..	..	..	..	..	56	59	161
234	3	156	4	1	..	..	..	15	..	4	..	4	..	12	1	3	..	18	..	479	965	162
69	..	38	12	2	..	..	..	9	..	2	..	1	..	7	3	1	..	9	1	177	355	163
105	..	51	..	..	..	..	..	..	..	..	..	..	..	..	..	..	..	4	..	143	303	164
118	..	130	4	4	..	..	..	2	..	11	..	..	..	9	..	8	..	14	..	273	566	165
56	..	25	58	..	..	..	..	..	..	4	1	..	..	2	..	..	..	3	..	98	144	166
74	..	40	90	4	1	..	..	26	1	1	..	1	..	11	..	..	..	14	3	205	348	167
255	4	252	57	8	..	..	..	65	2	31	..	1	..	36	..	3	..	26	3	591	1,252	168
229	..	51	..	12	..	..	..	4	..	3	..	4	..	7	..	4	..	8	..	221	540	169
218	3	97	31	7	1	..	..	133	39	25	1	21	10	79	3	5	..	57	12	573	1,158	170
235	..	86	83	13	..	..	..	43	9	16	..	20	..	31	1	6	..	22	1	549	921	171
58	1	21	..	9	..	..	..	..	..	..	..	..	..	3	..	..	..	..	..	96	181	172
63	..	5	..	1	..	..	..	..	..	..	..	..	..	1	..	1	..	..	..	66	156	173
189	..	55	43	7	..	..	..	15	..	1	..	1	..	6	1	..	..	8	..	261	532	174
101	..	30	3	1	..	..	..	5	..	1	..	..	..	4	..	1	..	7	..	141	315	175
27	..	23	..	..	..	..	..	..	..	..	..	..	..	..	..	..	..	1	..	40	114	176
123	3	52	..	..	..	..	..	4	..	46	1	..	..	6	..	..	..	15	1	287	609	177
71	..	50	59	..	..	..	..	..	..	13	2	..	..	9	..	2	..	7	..	175	280	178
47	..	58	..	..	..	..	..	..	..	..	..	..	..	1	..	..	..	3	..	96	190	179
241	5	48	42	11	..	..	..	66	1	237	38	23	5	164	1	38	..	149	16	952	1,550	180
488	89	126	83	..	..	..	..	55	..	4	..	2	..	4	..	2	..	50	2	651	1,265	181
115	..	25	..	..	..	..	..	..	..	..	..	..	..	1	..	..	..	5	..	112	261	182
87	1	63	12	16	..	..	1	10	1	6	2	4	5	4	..	2	..	3	2	150	304	183
51	..	5	..	5	..	2	..	4	..	1	..	3	..	..	..	..	..	2	..	55	95	184
183	6	37	3	9	..	1	..	26	..	42	43	4	..	55	25	3	..	40	4	379	666	185
195	1	68	135	15	..	..	..	4	1	127	62	1	..	9	2	4	..	2	..	279	506	186

TALUKA : IDAR

URBAN BLOCK/VILLAGEWISE

Location Code No.	Name of village/town agglomeration/town/ward/urban enumerator's block	Area of village in acres & of town/ward in Km.²	Occupied Residential Houses	No.of Households	Total Population (including Institutional and Houseless Population)			Scheduled Castes		Scheduled Tribes		Literate and Educated Persons		Total workers (I-IX)	
					P	M	F	M	F	M	F	M	F	M	F
1	2	3	4	5	6	7	8	9	10	11	12	13	14	15	16
187	Singa	996-30	126	127	751	369	382	..	..	..	..	198	115	211	124
188	Kishorgadh	1,197-11	84	84	541	265	276	36	41	..	..	163	68	156	1
189	Davad	3,670-30	483	483	2,291	1,142	1,149	121	110	..	..	605	357	586	51
190	Vasna	613-19	45	45	210	106	104	..	..	..	..	31	6	66	..
191	Lalpur	691-22	124	124	711	375	336	39	39	..	..	216	71	183	..
192	Moti Vadol	838-09	86	86	552	283	269	42	33	..	..	132	52	128	2
193	Mangadh	692-32	140	140	836	435	401	110	112	..	..	245	95	214	71
194	Hinglaj	467-32	62	62	317	176	141	9	6	..	..	102	35	102	7
195	Bhetali	479-14	31	31	210	114	96	..	..	..	..	50	15	53	8
196	Himatpur	872-31	119	119	614	306	308	17	12	..	..	158	43	166	39
197	Kapoda	1,345-08	233	235	1,102	555	547	27	25	14	11	191	96	309	99
198	Isarvada	1,465-37	122	124	690	359	331	236	183	12	6	157	39	173	25
199	Pratapgadh	2,250-09	423	429	2,067	980	1,087	243	210	..	..	544	313	449	10
200	Dharapur	652-15	89	89	527	291	236	..	..	..	..	43	7	173	45
201	Mota Kotda	3,571-15	437	441	2,202	1,099	1,103	215	244	..	..	455	154	614	89
	URBAN AREAS														
9/IV	**Idar Town Agglomeration**	**Km.² 15.79**	**3,041**	**3,045**	**14,633**	**7,627**	**7,006**	**779**	**703**	**68**	**29**	**4,772**	**2,586**	**3,898**	**464**
	(i) Idar N.P.		*2,867*	*2,854*	*13,799*	*7,110*	*6,689*	*709*	*661*	*32*	*11*	*4,545*	*2,547*	*3,538*	*431*
	Total of Ward No. I	*N. A.*	*584*	*582*	*2,759*	*1,375*	*1,384*	*1*	*2*	*5*	..	*1,061*	*811*	*644*	*62*
	Block No. 1		157	157	733	360	373	..	..	..	..	271	199	176	18
	Block No. 2		102	100	495	242	253	..	..	1	..	194	162	116	4
	Block No. 3		93	93	413	203	210	1	2	1	..	145	81	98	7
	Block No. 4		99	99	492	247	245	..	..	..	..	195	160	109	22
	Block No. 5		133	133	626	323	303	..	..	3	..	256	209	145	11
	Total of Ward No. II	*N. A.*	*1,115*	*1,116*	*5,411*	*2,866*	*2,545*	*628*	*580*	*14*	*8*	*1,623*	*726*	*1,513*	*213*
	Block No. 6		158	158	711	359	352	355	351	..	..	261	46	198	108
	Block No. 7		100	100	445	236	209	1	2	9	..	144	66	130	20
	Block No. 8		116	116	596	286	310	..	..	..	..	197	126	139	21
	Block No. 9		146	146	726	402	324	226	180	3	..	228	75	172	12
	Block No. 10		119	120	623	331	292	2	4	..	..	216	136	181	20
	Block No. 11		185	185	923	521	402	7	7	..	..	239	91	310	6
	Block No. 12		145	145	656	339	317	18	14	2	8	139	102	191	5
	Block No. 13		95	95	481	254	227	19	22	..	..	159	70	117	..
	Block No. 14		51	51	250	138	112	..	..	..	..	40	14	75	21
	Total of Ward No. III	*N. A.*	*620*	*615*	*2,919*	*1,482*	*1,437*	*1*	..	*8*	*1*	*1,045*	*770*	*706*	*46*
	Block No. 15		106	106	479	239	240	..	..	..	..	101	55	116	3
	Block No. 16		175	175	736	391	345	..	..	6	..	323	239	174	15
	Block No. 17		98	98	404	201	203	..	..	..	..	140	95	87	4
	Block No. 18		123	118	690	330	360	1	..	2	1	246	213	162	12
	Block No. 19		118	118	610	321	289	..	..	..	..	235	168	167	12

TALUKA KHED BRAHMA

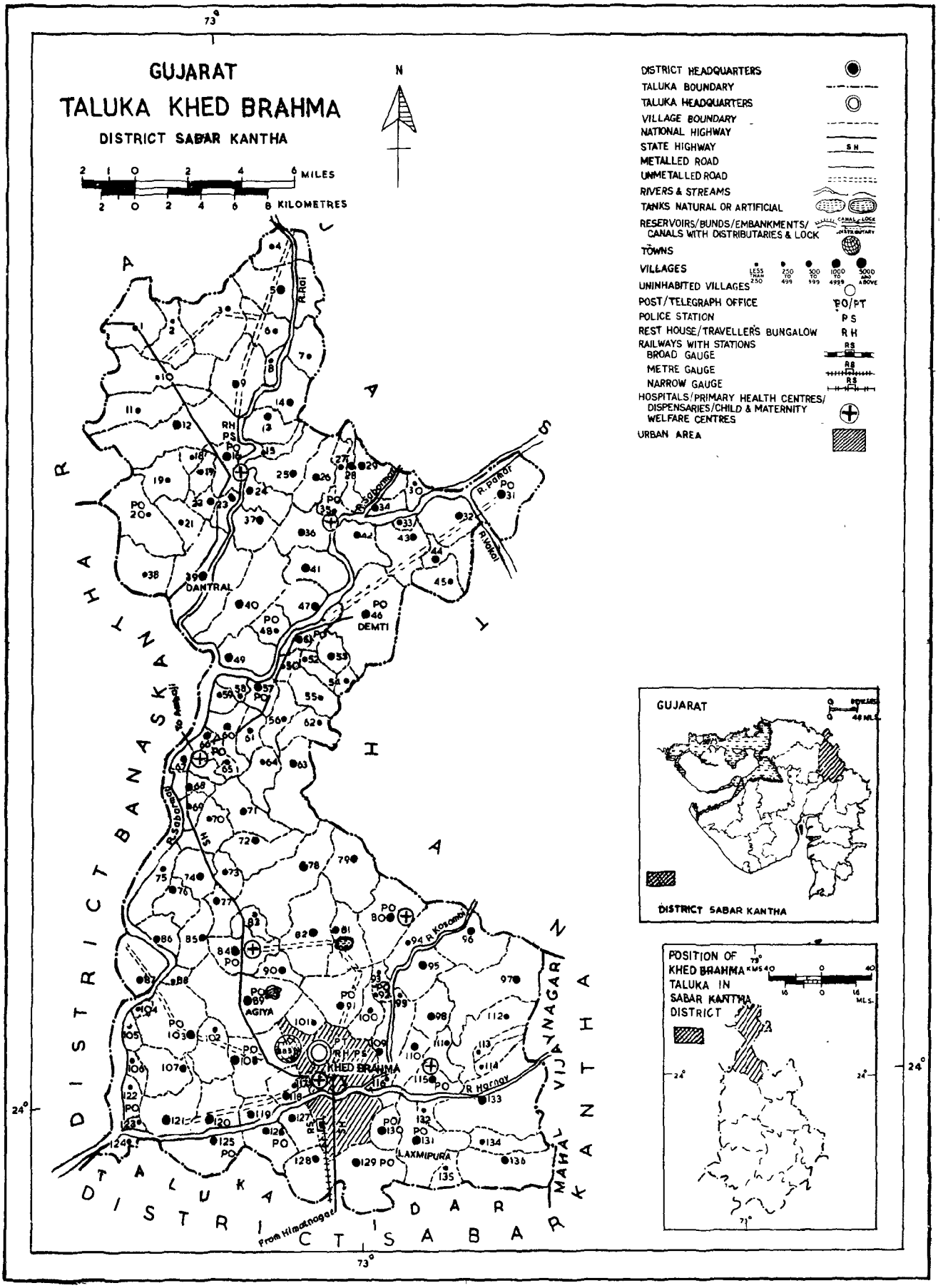
GUJARAT
TALUKA KHED BRAHMA
DISTRICT SABAR KANTHA
N
2 1 0 2 4 6 MILES
2 0 2 4 6 8 KILOMETRES
DISTRICT HEADQUARTERS
TALUKA BOUNDARY
TALUKA HEADQUARTERS
VILLAGE BOUNDARY
NATIONAL HIGHWAY
STATE HIGHWAY
METALLED ROAD
UNMETALLED ROAD
RIVERS & STREAMS
TANKS NATURAL OR ARTIFICIAL
RESERVOIRS/BUNDS/EMBANKMENTS/ CANALS WITH DISTRIBUTARIES & LOCK
TOWNS
VILLAGES
UNINHABITED VILLAGES
POST/TELEGRAPH OFFICE
POLICE STATION
REST HOUSE/TRAVELLERS BUNGALOW
RAILWAYS WITH STATIONS
BROAD GAUGE
METRE GAUGE
NARROW GAUGE
HOSPITALS/PRIMARY HEALTH CENTRES/ DISPENSARIES/CHILD & MATERNITY WELFARE CENTRES
URBAN AREA
PO/PT
PS
RH
R. Aglo
R. Parol
R. Vatrak
R. Harnav
R. Khodiyar
R. Kosamdi
DANTRAL
DEMTI
AGIYA
KHED BRAHMA
LAXMIPURA
From Himatnagar
DISTRICT BANASKANTHA
DISTRICT SABAR KANTHA
TALUKA VIJAYNAGAR
MAHAL
GUJARAT
DISTRICT SABAR KANTHA
POSITION OF KHED BRAHMA TALUKA IN SABAR KANTHA DISTRICT
73°
24°

TALUKA
KHED BRAHMA

Location Code No.	Name of village/town agglomeration/town/ward/urban enumerator's block	Area of village in acres & of town/ward in Km.²	Occupied Residential Houses	No.of Households	Total Population (including Institutional and Houseless Population) P	M	F	Scheduled Castes M	F	Scheduled Tribes M	F	Literate and Educated Persons M	F	Total workers (I-IX) M	F
1	2	3	4	5	6	7	8	9	10	11	12	13	14	15	16
4	**KHED BRAHMA TALUKA**														
	Total	Km.² 17,256 846·24 Acres (209,102-06)		**17,474**	**98,559**	**50,483**	**48,076**	**2,240**	**2,354**	**28,398**	**26,956**	**12,186**	**4,427**	**26,747**	**2,563**
	Rural	*Km.² 15,429* *818·92* *Acres* *(202,352-09)*		*15,622*	*89,701*	*45,768*	*43,933*	*2,063*	*2,062*	*28,144*	*26,781*	*9,586*	*3,104*	*24,363*	*2,206*
	Urban	*Km.² 1,827* *27·32*		*1,852*	*8,858*	*4,715*	*4,143*	*177*	*292*	*254*	*175*	*2,600*	*1,323*	*2,384*	*357*
	RURAL AREAS														
1	Mamana Pipala	2,471-34	45	49	292	153	139	..	..	145	138	28	1	96	..
2	Chhatrang	1,393-25	27	27	183	97	86	..	..	97	86	6	..	46	..
3	Paliyabiya	2,166-24	56	56	321	160	161	..	..	160	158	..	..	75	..
4	Anjani	1,080-02	75	76	437	231	206	..	..	222	200	6	2	115	..
5	Kalikankar	3,170-04	173	173	1,020	515	505	1	..	511	502	11	1	242	1
6	Zinzhat	1,462-03	52	54	360	185	175	..	..	181	174	6	..	100	..
7	Kalchhawad	1,263-23	69	69	396	212	184	..	..	210	182	2	1	91	..
8	Kathia	402-25	19	21	141	79	62	..	..	79	62	..	..	29	..
9	Ajavas	2,383-27	92	95	575	289	286	..	..	288	285	31	1	148	..
10	Bedi	3,194-04	44	44	245	131	114	..	..	130	111	1	..	77	..
11	Bahara	3,064-37	53	53	283	146	137	..	..	144	137	2	..	103	1
12	Chandrana	4,378-27	188	190	1,365	723	642	..	..	721	641	12	1	394	..
13	Salera	1,108-34	76	79	500	282	218	..	..	277	216	33	1	133	1
14	Valsadi	1,531-22	71	71	501	264	237	..	..	261	236	3	1	139	2
15	Gundikhan	446-06	37	37	211	119	92	..	..	119	92	8	..	56	..
16	Poshina (Raktanpur)	1,243-37	390	400	1,852	949	903	147	137	62	72	423	194	495	34
17	Koland	781-16	53	59	360	180	180	..	..	178	176	21	2	104	..
18	Koland Talav	369-34	12	12	59	32	27	..	..	32	27	4	..	20	..
19	Peta Chhapra (Poshina)	1,619-30	48	48	332	154	178	..	..	153	175	15	1	70	..
20	Songadh	1,761-06	35	37	205	102	103	..	..	99	97	1	..	57	..
21	Lakhiya	1,098-08	50	50	286	147	139	..	..	145	139	13	1	74	..
22	Ambamahuda	692-29	91	91	524	281	243	..	2	274	234	61	17	124	5
23	Kajavas	548-36	83	84	492	262	230	..	..	257	227	34	2	129	..
24	Khandhora	869-32	90	90	613	300	313	..	..	300	313	1	..	190	32
25	Pipaliya	2,426-22	103	103	719	363	356	..	..	363	356	1	..	167	155
26	Dantiya	1,424-24	89	89	557	298	259	..	..	298	259	27	..	176	8
27	Ambasar	491-09	47	48	283	142	141	..	..	140	141	15	..	81	12
28	Umbarva	608-19	83	83	453	234	219	..	..	234	219	11	1	140	10
29	Sembalia (Poshina)	1,485-20	123	123	725	358	367	..	..	358	367	2	..	189	18
30	Gandhisan	640-25	21	21	158	75	83	..	..	73	83	4	..	42	..
31	Kotda	2,964-27	314	314	1,867	978	889	1	1	923	843	83	11	568	31
32	Jatasan	1,307-09	93	93	623	315	308	..	..	315	308	5	1	170	1
33	Kukadi	378-29	59	59	333	182	151	..	..	182	151	..	..	81	1
34	Gunbhankhari	777-29	102	102	662	333	329	1	..	328	329	29	1	193	10

PRIMARY CENSUS ABSTRACT

WORKERS

I		II		III		IV		V				VI		VII		VIII		IX		X		Location Code No.
								(a)		(b)										Non-workers		
M	F	M	F	M	F	M	F	M	F	M	F	M	F	M	F	M	F	M	F	M	F	
17	18	19	20	21	22	23	24	25	26	27	28	29	30	31	32	33	34	35	36	37	38	1
20,185	**1,203**	**2,028**	**825**	**320**	**60**	**28**	**3**	**845**	**93**	**447**	**26**	**126**	**7**	**1,303**	**85**	**215**	**12**	**1,250**	**249**	**23,736**	**45,513**	
19,770	*1,170*	*1,853*	*762*	*275*	*60*	*21*	*3*	*697*	*75*	*153*	*12*	*46*	*7*	*793*	*46*	*70*	*8*	*685*	*63*	*21,405*	*41,727*	
415	*33*	*175*	*63*	*45*	..	*7*	..	*148*	*18*	*294*	*14*	*80*	..	*510*	*39*	*145*	*4*	*565*	*186*	*2,331*	*3,786*	
88	..	..	..	..	..	..	..	..	..	..	..	..	..	1	..	..	..	7	..	57	139	1
45	..	..	..	..	..	..	..	..	..	..	..	..	..	..	..	..	..	1	..	51	86	2
73	..	..	..	..	..	..	..	..	..	..	..	..	..	1	..	..	..	1	..	85	161	3
85	..	23	..	..	..	..	..	..	..	..	..	..	..	4	..	..	..	3	..	116	206	4
189	..	49	1	..	..	..	..	..	..	..	..	..	..	2	..	..	..	2	..	273	504	5
96	..	..	..	..	..	..	..	..	..	..	..	..	..	3	..	..	..	1	..	85	175	6
89	..	..	..	..	..	..	..	..	..	..	..	..	..	2	..	..	..	..	..	121	184	7
28	..	1	..	..	..	..	..	..	..	..	..	..	..	..	..	..	..	..	..	50	62	8
144	..	..	..	..	..	..	..	..	..	..	..	..	..	1	..	1	..	2	..	141	286	9
76	..	..	..	..	..	..	..	..	..	..	..	..	..	1	..	..	..	..	..	54	114	10
101	..	—	1	..	..	..	..	..	..	..	..	..	..	2	..	..	..	..	..	43	136	11
389	..	..	..	..	..	..	..	..	..	..	..	..	..	1	..	..	..	4	..	329	642	12
127	..	..	1	..	..	..	..	..	..	..	..	..	..	2	..	..	—	4	..	149	217	13
129	..	8	2	..	..	..	..	..	..	..	..	..	..	1	..	..	..	1	..	125	235	14
54	..	1	..	..	..	..	..	..	..	..	..	..	..	..	..	..	..	1	..	63	92	15
174	10	4	4	9	..	..	..	117	14	15	..	7	..	84	..	3	..	82	6	454	869	16
100	..	1	..	..	..	..	..	..	..	..	..	..	..	..	..	..	..	3	..	76	180	17
20	..	..	..	..	..	..	..	..	..	..	..	..	..	..	..	..	..	..	..	12	27	18
68	..	..	..	..	..	..	..	..	..	..	..	..	..	1	..	—	..	1	..	84	178	19
54	..	..	..	..	..	..	..	..	..	..	..	..	..	..	..	..	..	3	..	45	103	20
71	..	..	..	..	..	..	..	..	..	..	..	..	..	2	..	..	—	1	..	73	139	21
116	..	1	..	..	..	..	..	..	..	..	1	..	..	2	..	—	—	5	4	157	238	22
126	..	..	..	..	..	..	..	..	..	..	..	..	..	1	..	..	—	2	..	133	230	23
190	32	..	..	..	..	..	..	..	..	..	..	..	..	..	..	—	—	..	..	110	281	24
165	155	..	..	..	..	..	..	..	..	..	..	..	..	1	..	..	—	1	..	196	201	25
157	7	19	1	..	..	..	..	..	..	..	..	..	..	..	..	..	..	—	..	122	251	26
72	10	8	2	..	..	..	..	..	..	..	..	..	—	1	..	..	..	—	..	61	129	27
97	1	43	9	..	..	..	..	..	..	..	..	—	..	..	..	..	..	—	..	94	209	28
159	..	30	18	..	..	..	..	..	..	..	..	..	..	..	..	..	..	..	..	169	349	29
40	..	..	..	..	..	..	..	..	..	..	..	..	..	2	..	..	..	..	..	33	83	30
457	1	83	30	..	..	—	..	..	..	1	..	..	..	14	..	2	..	11	..	410	858	31
144	..	25	1	..	..	..	..	..	..	..	..	..	..	..	..	..	..	1	..	145	307	32
69	..	11	1	..	..	..	—	..	..	..	..	..	..	..	..	..	..	1	..	101	150	33
186	1	4	9	..	..	..	..	..	..	..	..	..	..	2	..	..	..	1	..	140	319	34

TALUKA : KHED BRAHMA

URBAN BLOCK/VILLAGEWISE

Location Code No.	Name of village/town agglomeration/town/ward/urban enumerator's block	Area of village in acres & of town/ward in Km.²	Occupied Residential Houses	No.of Households	Total Population (including Institutional and Houseless Population)			Scheduled Castes		Scheduled Tribes		Literate and Educated Persons		Total workers (I-IX)	
					P	M	F	M	F	M	F	M	F	M	F
1	2	3	4	5	6	7	8	9	10	11	12	13	14	15	16
35	Delwada(Kehroj)	768-13	95	95	463	231	232	50	51	5	5	25	37	142	8
36	Chhochar	1,811-34	162	162	990	499	491	..	..	499	491	44	..	326	..
37	Ganchhali	1,427-08	81	81	522	269	253	..	..	267	251	14	4	136	..
38	Padapat	2,027-00	50	52	305	147	158	..	..	142	154	27	6	78	..
39	Dantral	4,897-15	363	363	2,288	1,214	1,074	33	39	1,173	1,029	95	14	641	3
40	Ganva	3,188-20	244	244	1,564	800	764	..	..	796	760	32	3	436	28
41	Ganer	1,916-19	191	191	1,103	544	559	..	..	501	526	72	9	376	1
42	Matarwada	1,524-21	104	104	621	298	323	..	..	296	323	21	1	171	21
43	Vinchhi	1,886-04	130	130	736	378	358	..	..	375	358	13	..	217	6
44	Tadhivedi	895-05	113	113	608	326	282	..	..	320	281	11	..	173	..
45	Mathasara	986-32	63	63	363	186	177	..	..	186	177	8	2	119	6
46	Demti	6,041-06	365	365	2,245	1,195	1,050	..	..	1,186	1,039	118	33	597	6
47	Choliya	1,159-18	70	70	500	261	239	..	..	261	239	14	1	141	..
48	Golwada	861-07	68	68	382	194	188	..	..	193	188	30	5	113	..
49	Dotad	1,396-13	173	173	1,212	654	558	..	..	651	557	73	1	387	..
50	Kharaniya	298-35	34	34	213	118	95	..	..	118	95	6	..	77	1
51	Lambadiya	375-02	172	180	855	427	428	67	54	1	1	241	129	226	6
52	Mithivedi	574-05	55	56	357	182	175	..	..	178	171	26	1	85	2
53	Malvas	891-30	68	78	508	248	260	..	..	246	260	42	3	138	..
54	Movatpura	398-23	45	45	270	140	130	..	..	137	130	3	..	63	..
55	Nada	1,320-11	67	67	461	233	228	..	..	226	225	32	1	129	..
56	Polapan	1,336-23	44	48	280	140	140	..	..	125	132	8	..	79	..
57	Tembada	850-13	91	94	593	318	275	..	..	318	275	59	6	138	2
58	Tembdi	462-38	38	38	282	146	136	..	..	146	136	..	..	63	1
59	Mahudi	515-16	69	69	460	238	222	..	..	235	218	9	..	114	..
60	Nava Mota	972-25	135	135	859	423	436	..	..	423	436	47	3	227	..
61	Umbora	941-00	60	61	445	251	194	..	..	251	194	5	..	140	..
62	Dedka	1,357-07	58	58	359	184	175	..	..	174	163	17	..	117	1
63	Mithibili	2,817-16	101	101	651	311	340	1	1	297	332	1	..	166	1
64	Motabaval	1,339-18	58	58	379	200	179	..	..	200	179	4	..	117	1
65	Bubadiyana (Chhapra)	524-26	48	48	314	159	155	..	..	159	155	6	..	86	1
66	Kheroj	570-34	113	116	557	296	261	51	58	14	16	161	37	156	9
67	Changod	908-23	99	99	597	297	300	..	..	270	270	36	1	166	5
68	Rantanpur	922-30	118	118	763	393	370	..	..	393	370	12	..	212	..
69	Danmahudi	700-02	30	30	201	110	91	..	..	..	..	8	..	71	1
70	Kathiavachhadiya	1,154-22	49	49	295	149	146	..	..	52	60	6	..	91	5
71	Nanabaval	2,041-12	64	64	407	215	192	..	..	215	192	5	..	113	..
72	Bharmiya	1,745-02	87	87	591	296	295	..	..	296	295	45	..	160	1
73	Sembaliya	634-04	62	62	325	169	156	3	3	149	148	66	3	97	2
74	Bandiyanu Talav	1,356-23	114	114	731	363	368	..	..	358	368	70	3	194	..
75	Pathora	844-20	38	39	251	128	123	..	..	128	122	1	1	75	..
76	Patadiya	1,776-16	121	127	836	427	409	..	..	414	399	60	4	208	2
77	Hingatiya (Khalsa)	624-01	140	142	792	393	399	..	..	388	399	22	..	195	1
78	Digthali	4,114-35	217	217	1,313	655	658	..	..	654	658	26	2	326	3
79	Dharoi	2,806-03	84	84	597	324	273	..	..	319	273	15	..	145	2
80	Khedava	2,833-12	219	219	1,315	661	654	2	3	645	648	29	1	374	..
81	Bahediya	1,791-15	137	138	918	461	457	..	..	459	457	82	2	287	..
82	Zanzava Panai	3,292-31	242	242	1,451	721	730	..	..	703	722	115	7	328	1

PRIMARY CENSUS ABSTRACT

WORKERS

I		II		III		IV		V				VI		VII		VIII		IX		X		
								(a)		(b)										Non-workers		Location Code No.
M	F	M	F	M	F	M	F	M	F	M	F	M	F	M	F	M	F	M	F	M	F	
17	18	19	20	21	22	23	24	25	26	27	28	29	30	31	32	33	34	35	36	37	38	1
63	4	5	1	3	..	..	..	22	..	7	..	1	..	27	..	2	..	12	3	89	224	35
323	..	..	..	..	..	..	..	..	..	..	..	..	..	2	..	..	..	1	..	173	491	36
134	..	..	..	..	..	..	..	..	..	..	..	..	..	2	..	..	..	..	..	133	253	37
75	..	1	..	..	..	..	..	..	..	..	..	..	..	1	..	..	..	1	..	69	158	38
626	3	1	..	..	..	..	..	1	..	..	..	..	..	6	..	..	..	7	..	573	1,071	39
427	23	2	5	..	—	..	..	..	..	..	..	..	..	4	..	1	..	2	..	364	736	40
359	..	..	..	..	..	..	..	4	—	..	..	..	..	9	..	..	..	4	1	168	558	41
152	18	17	3	..	—	..	..	..	..	..	..	..	..	2	..	..	..	..	..	127	302	42
173	1	41	5	—	—	..	—	..	..	..	..	—	..	2	..	..	..	1	..	161	352	43
166	..	1	..	..	..	..	..	1	..	—	..	—	—	4	..	..	..	1	—	153	282	44
109	..	9	6	..	..	..	..	1	..	..	..	..	..	..	..	..	..	..	—	67	171	45
574	4	7	..	3	..	..	..	..	..	..	..	..	..	7	..	1	..	5	2	598	1,044	46
139	..	2	..	..	..	..	..	..	..	..	..	..	..	..	..	..	..	..	..	120	239	47
97	..	16	..	..	..	..	..	..	..	..	..	..	..	..	..	..	..	..	..	81	188	48
381	..	..	..	..	..	..	..	..	..	..	..	..	..	2	..	..	..	4	..	267	558	49
76	1	..	..	..	..	..	..	..	..	..	..	..	..	..	..	..	..	1	..	41	94	50
44	4	..	..	5	..	..	..	56	..	9	..	..	..	69	..	1	..	42	2	201	422	51
82	2	1	..	..	..	..	..	..	..	..	..	..	..	2	..	..	..	..	..	97	173	52
135	..	2	..	..	..	..	..	..	..	..	..	..	..	1	..	..	..	..	..	110	260	53
62	..	..	..	..	..	..	..	..	..	..	..	—	..	1	..	—	..	—	—	77	130	54
126	..	—	..	—	..	..	—	..	..	..	—	—	—	3	—	—	—	—	—	104	228	55
69	..	2	..	7	..	..	..	..	..	..	..	..	—	1	..	—	..	..	..	61	140	56
133	..	..	..	..	..	..	..	..	..	..	..	..	..	..	..	..	..	5	2	180	273	57
63	1	..	..	..	..	..	..	..	..	..	..	..	..	..	..	..	..	..	..	83	135	58
112	..	..	..	..	..	..	..	..	..	..	..	..	..	2	..	..	..	..	..	124	222	59
222	..	..	..	..	..	..	..	..	..	..	..	..	..	1	..	..	..	4	..	196	436	60
140	..	..	..	..	..	..	..	..	..	..	..	..	..	..	..	..	..	..	..	111	194	61
109	1	..	..	7	..	..	—	..	..	..	..	..	..	1	..	..	..	..	..	67	174	62
159	1	..	..	4	..	..	..	1	..	..	..	..	..	2	..	..	..	..	..	145	339	63
117	1	..	..	..	..	..	..	..	..	..	..	..	..	..	..	..	..	..	—	83	178	64
84	1	..	—	..	..	..	..	..	..	..	..	—	—	..	..	..	..	2	—	73	154	65
44	2	6	..	1	..	5	3	32	—	5	1	3	..	36	1	2	..	22	2	140	252	66
158	5	..	..	..	..	..	..	..	..	..	..	..	..	8	..	..	..	..	—	131	295	67
212	..	..	..	—	..	..	—	..	..	..	—	..	..	..	..	..	..	..	..	181	370	68
65	1	..	—	..	—	..	..	..	..	1	..	..	..	4	..	..	..	1	..	39	90	69
90	5	..	..	—	—	..	..	..	..	..	..	..	—	1	..	..	..	..	—	58	141	70
112	..	..	..	..	..	..	..	..	..	..	..	..	..	1	—	..	..	..	..	102	192	71
160	1	..	..	—	..	..	..	..	..	..	..	..	..	..	..	..	..	..	..	136	294	72
75	—	1	1	—	..	..	..	3	..	..	..	1	..	11	..	..	..	6	1	72	154	73
186	..	..	..	..	—	..	..	1	..	..	—	—	—	5	..	..	..	2	..	169	368	74
75	..	..	..	..	..	..	..	..	..	..	..	..	..	..	..	..	..	..	..	53	123	75
196	2	4	—	—	—	—	—	2	—	—	..	..	..	5	—	—	..	1	..	219	407	76
186	1	..	—	2	..	..	..	..	..	—	..	—	—	6	..	..	..	1	..	198	398	77
264	2	60	1	..	..	..	..	..	..	..	—	..	..	1	—	..	..	1	—	329	655	78
143	2	..	—	—	..	..	..	..	..	..	—	..	..	2	..	..	—	..	—	179	271	79
357	..	3	—	—	—	—	..	1	..	..	..	—	—	11	—	..	—	2	—	287	654	80
284	—	1	—	—	—	..	—	..	—	—	—	..	—	2	—	..	..	..	..	174	457	81
316	—	—	—	—	—	..	—	1	—	..	—	—	—	6	—	2	—	3	1	393	729	82

Location Code No.	Name of village/town agglomeration/town/ward/urban enumerator's block	Area of village in acres & of town/ward in Km.²	Occupied Residential Houses	No. of Households	Total Population (Including Institutional and Houseless Population)			Scheduled Castes		Scheduled Tribes		Literate and Educated Persons		Total workers (I-IX)	
					P	M	F	M	F	M	F	M	F	M	F
1	2	3	4	5	6	7	8	9	10	11	12	13	14	15	16
83	Hingatia (Jagiri)	224-08	43	43	259	132	127	..	..	126	126	22	1	69	2
84	Matoda	1,906-17	238	238	1,171	577	594	118	120	15	15	301	56	330	3
85	Panch Mahuda	1,333-31	105	110	716	349	367	..	..	319	324	79	4	150	..
86	Panthal	828-12	89	90	553	280	273	..	..	171	179	49	1	143	36
87	Gadha	1,407-11	176	176	889	477	412	96	87	..	..	184	49	210	1
88	Kalleka	465-23	17	17	82	42	40	..	..	11	13	7	3	23	..
89	Agiya	4,888-05	468	468	2,542	1,264	1,278	122	135	532	518	485	144	680	96
90	Pipodara	671-24	109	110	718	352	366	..	..	351	366	86	18	174	26
91	Dodivada Vartol	2,470-39	125	131	750	390	360	..	..	92	75	107	46	213	49
92	Bhutiya	238-01	36	36	179	87	92	..	..	86	91	9	1	43	4
93	Basol	373-12	18	18	101	53	48	..	..	25	15	25	12	29	6
94	Bordi	1,499-00	96	96	574	300	274	..	..	293	271	36	4	148	13
95	Valaran	1,875-09	186	186	1,115	577	538	..	..	..	..	77	3	270	3
96	Padhara	2,468-07	159	168	947	481	466	2	2	463	462	40	1	284	16
97	Jadi Sembal	3,781-08	110	119	693	351	342	..	..	318	313	4	..	201	..
98	Didhiya	1,407-38	130	137	801	427	374	..	..	7	5	97	3	234	..
99	Nava Nana	243-33	37	38	244	126	118	..	..	..	..	12	2	76	..
100	Sitol	552-16	86	87	463	243	220	..	..	40	32	51	3	123	..
101	Chikhala	985-07	94	95	609	312	297	..	..	70	64	73	1	148	32
102	Gundel	1,733-36	136	144	816	402	414	35	45	73	63	185	55	227	8
103	Unchi Dhanal	3,362-31	283	283	1,309	638	671	67	84	2	..	288	92	369	113
104	Tuver	292-10	39	40	242	117	125	..	..	117	125	3	..	59	1
105	Vikharan	525-20	41	42	275	143	132	..	..	143	132	10	..	71	..
106	Dholi	552-06	20	21	112	57	55	..	..	57	55	2	..	2	27
107	Gadhada	1,410-19	124	125	711	346	365	73	87	1	3	109	19	208	220
108	Radhivad	2,600-17	281	282	1,322	658	664	143	156	97	74	268	137	303	28
109	Paroya	1,641-33	164	166	969	507	462	143	137	..	..	135	24	237	..
110	Rodhara	1,198-00	118	118	595	282	313	14	17	..	..	128	66	149	27
111	Dholivav	800-17	62	63	373	185	188	..	..	2	2	29	4	107	2
112	Khergadh	1,680-27	91	91	448	234	214	..	–	206	186	22	1	147	2
113	Kherivav	444-29	28	28	172	80	92	..	..	80	92	4	1	65	33
114	Vagheshvari	425-25	32	32	199	103	96	..	..	98	92	3	1	74	25
115	Derol	1,321-12	194	194	935	453	482	83	95	28	18	236	115	240	10
116	Jagannathpura	492-29	16	16	115	54	61	..	..	..	..	9	8	27	19
117	Jagmer	280-10	40	60	304	153	151	3	3	16	16	104	59	76	17
118	Padardi	996-04	116	116	506	255	251	30	22	..	..	87	26	151	25
119	Rudramala	988-32	104	108	541	272	269	31	24	19	12	147	47	137	5
120	Metral	1,766-05	231	231	1,090	564	526	49	51	..	..	190	26	316	12
121	Champalpur	2,300-20	342	342	1,666	834	832	79	74	22	26	378	173	447	196
122	Lank	640-23	33	33	198	108	90	..	..	..	..	49	19	57	11
123	Dhebadi	155-18	6	6	27	14	13	..	..	..	..	2	..	7	3
124	Tokara	694-22	63	63	311	168	143	..	..	..	..	18	60	95	26
125	Delwada	2,406-11	172	172	890	477	413	56	48	13	10	236	119	250	41
126	Nichi Dhanal	1,482-19	150	157	765	395	370	39	33	37	21	187	73	224	202
127	Vasana	1,442-10	126	131	751	371	380	11	8	10	9	171	104	173	44
128	Gadu	1,439-18	149	155	880	462	418	137	95	58	46	203	71	252	64
129	Gota	2,693-19	250	250	1,217	596	621	80	92	26	17	272	170	236	34
130	Galodiya	1,057-35	289	289	1,397	673	724	95	95	..	..	358	120	334	6
131	Laxmipura	3,079-27	563	563	2,758	1,371	1,387	179	187	13	11	731	301	718	111

PRIMARY CENSUS ABSTRACT

WO KERS

I		II		III		IV		V				VI		VII		VIII		IX		X		
								(a)		(b)										Non-workers		Location Code No.
M	F	M	F	M	F	M	F	M	F	M	F	M	F	M	F	M	F	M	F	M	F	
17	18	19	20	21	22	23	24	25	26	27	28	29	30	31	32	33	34	35	36	37	38	1
63	..	..	..	2	2	..	..	..	..	..	..	..	..	3	..	—	..	1	..	63	125	83
185	..	39	..	16	..	..	..	17	..	4	..	1	..	37	..	2	..	29	3	247	591	84
109	..	27	..	..	..	..	..	..	..	..	..	..	..	13	..	..	..	1	..	199	367	85
133	1	2	34	1	..	..	..	..	..	..	..	..	..	7	1	..	..	..	..	137	237	86
157	..	22	1	..	..	..	..	9	..	1	..	..	..	19	..	..	..	2	..	267	411	87
21	..	2	..	..	..	..	..	..	..	..	..	..	..	..	..	..	..	..	..	19	40	88
586	74	14	7	—	—	—	..	36	7	..	..	9	6	13	..	4	—	18	2	584	1,182	89
144	3	25	23	—	—	—	..	..	..	..	..	..	..	4	..	..	..	1	..	178	340	90
149	22	33	19	9	—	8	..	4	4	—	..	—	—	3	1	..	..	7	3	177	311	91
41	4	..	..	..	..	—	..	..	—	..	..	..	..	1	..	..	..	1	..	44	88	92
15	..	13	6	..	..	..	..	..	—	..	..	..	..	..	..	1	—	..	..	24	42	93
139	10	..	..	..	—	—	—	—	..	—	—	—	—	1	..	—	—	8	3	152	261	94
260	3	2	..	—	—	—	—	1	—	1	—	—	—	5	..	..	..	1	—	307	535	95
234	6	35	9	..	..	..	..	1	..	..	..	..	..	8	1	..	..	6	..	197	450	96
191	..	1	..	2	..	..	..	3	..	..	..	..	..	4	..	..	..	..	..	150	342	97
217	..	6	..	..	..	..	..	..	..	1	..	..	..	9	..	..	..	1	..	193	374	98
75	..	..	..	..	..	..	..	..	..	..	..	..	..	1	..	..	..	..	..	50	118	99
118	..	—	..	5	..	..	..	..	..	..	..	..	..	..	..	..	..	..	..	120	220	100
141	32	..	..	..	..	..	..	..	..	1	..	..	..	4	..	1	..	1	..	164	265	101
144	..	49	8	..	..	..	..	14	..	..	..	..	..	3	..	..	..	17	..	175	406	102
267	106	11	6	7	..	..	..	18	..	17	..	3	..	28	..	2	..	16	1	269	558	103
59	1	..	..	..	..	..	..	..	..	..	..	..	..	..	..	..	..	..	..	58	124	104
70	..	..	..	..	..	..	..	..	..	1	..	..	..	..	..	..	..	..	..	72	132	105
..	26	2	1	..	..	..	..	..	..	..	..	..	..	..	..	..	..	..	..	55	28	106
134	166	26	24	33	27	..	..	..	..	..	..	3	..	10	2	..	..	2	1	138	145	107
169	2	59	18	13	..	..	..	3	..	17	1	..	..	14	..	1	..	27	7	355	636	108
209	..	5	..	14	..	1	..	..	..	..	..	2	..	3	..	..	..	3	..	270	462	109
100	20	19	1	1	..	..	..	21	5	1	..	..	..	2	1	..	..	5	..	133	286	110
101	2	2	..	3	..	..	..	..	..	..	—	..	..	..	..	..	..	1	..	78	186	111
133	1	10	1	..	..	..	..	..	..	1	..	..	..	2	..	..	..	1	..	87	212	112
30	..	16	8	15	11	..	..	..	..	..	..	..	..	4	14	..	..	..	..	15	59	113
35	..	7	3	18	18	..	..	..	..	..	..	..	..	12	4	..	..	2	..	29	71	114
100	2	63	3	..	..	..	..	19	..	9	..	..	..	24	..	3	..	22	5	213	472	115
23	11	4	8	..	..	..	..	..	..	..	..	..	..	..	..	..	..	..	..	27	42	116
34	..	20	11	2	..	..	..	1	..	..	..	1	..	1	..	15	6	2	..	77	134	117
101	3	25	14	2	..	..	..	12	4	1	..	..	..	4	4	2	..	4	..	104	226	118
70	2	17	..	4	..	5	..	17	..	..	..	..	..	1	2	..	..	23	1	135	264	119
259	10	1	..	..	..	..	..	41	1	..	..	..	..	13	..	..	..	2	1	248	514	120
233	58	99	131	6	..	..	..	25	..	3	..	..	..	34	6	3	..	44	1	387	636	121
42	..	11	11	..	..	..	..	..	..	1	..	—	..	..	..	..	..	3	..	51	79	122
4	..	3	3	..	..	..	..	—	..	..	..	..	..	..	..	..	..	..	..	7	10	123
45	..	45	26	2	..	..	..	..	..	..	..	..	..	1	..	..	..	2	..	73	117	124
180	16	43	23	1	..	..	..	1	..	6	..	..	..	6	..	..	2	13	..	227	372	125
121	155	50	37	9	..	..	..	21	5	7	..	2	..	4	1	1	..	9	4	171	168	126
95	1	33	33	3	1	..	—	13	7	1	..	5	..	16	2	3	..	4	..	198	336	127
116	5	109	58	10	..	2	..	..	..	4	..	..	..	2	..	1	—	8	1	210	354	128
137	1	61	32	3	..	..	..	10	..	..	..	1	1	5	..	2	..	17	..	360	587	129
217	3	30	3	10	..	..	..	44	..	1	..	1	..	11	..	3	..	17	..	339	718	130
322	25	88	45	19	1	..	..	107	26	29	7	3	..	60	3	10	..	80	4	653	1,276	131

TALUKA : KHED BRAHMA

URBAN BLOCK/VILLAGEWISE

Location Code No.	Name of village/town agglomeration/town/ ward/urban enumerator's block	Area of village in acres & of town/ ward in Km.²	Occupied Residential Houses	No.of Households	Total Population (including Institutional and Houseless Population)			Scheduled Castes		Scheduled Tribes		Literate and Educated Persons		Total workers (I-IX)	
					P	M	F	M	F	M	F	M	F	M	F
1	2	3	4	5	6	7	8	9	10	11	12	13	14	15	16
132	Shilawad	920-12	30	30	176	88	88	..	..	..	..	23	20	45	2
133	Kalol	4,371-38	268	269	1,607	827	780	4	3	79	74	209	168	453	105
134	Tandaliya	1,076-23	60	68	407	207	200	7	3	115	128	76	44	107	4
135	Karunda	965-13	64	64	397	200	197	..	..	..	..	80	4	107	9
136	Damavas	2,600-32	110	116	753	411	342	10	10	112	87	129	65	215	38
	URBAN AREAS														
9/V	**Khed Brahma**	**Km.² 27·32**	**1,827**	**1,852**	**8,858**	**4,715**	**4,143**	**177**	**292**	**254**	**175**	**2,600**	**1,323**	**2,384**	**357**
Total of Ward No. I		*N. A.*	*824*	*857*	*4,198*	*2,359*	*1,839*	*51*	*54*	*175*	*118*	*1,303*	*569*	*1,187*	*205*
	Block No, 1		120	121	597	331	266	27	28	13	10	188	88	163	5
	Block No. 2		85	95	404	224	180	13	12	3	..	142	75	116	9
	Block No. 3		83	83	584	366	218	3	6	1	..	216	81	175	4
	Block No. 4		112	112	542	288	254	4	8	..	..	142	77	170	53
	Block No. 5		118	118	542	280	262	..	..	51	45	108	29	160	52
	Block No. 6		172	186	916	517	399	..	..	101	63	286	127	251	75
	Block No. 7		134	142	613	353	260	4	..	6	..	221	92	152	7
Total of Ward No. II		*N. A.*	*350*	*348*	*1,537*	*799*	*738*	*12*	*5*	*12*	*1*	*587*	*332*	*404*	*24*
	Block No. 8		138	138	592	306	286	11	5	4	1	233	149	160	10
	Block No. 9		132	131	577	309	268	..	..	7	..	224	110	155	8
	Block No. 10		80	79	368	184	184	1	..	1	..	130	73	89	6
Total of Ward No. III		*N. A.*	*327*	*321*	*1,460*	*694*	*766*	*104*	*226*	*3*	..	*353*	*222*	*329*	*83*
	Block No. 11		142	136	641	316	325	99	217	..	..	74	6	168	74
	Block No. 12		110	109	457	214	243	5	8	2	..	155	113	97	7
	Block No. 13		75	76	362	164	198	..	1	1	..	124	103	64	2
Total of Ward No. IV		*N. A.*	*326*	*326*	*1,663*	*863*	*800*	*10*	*7*	*64*	*56*	*357*	*200*	*464*	*45*
	Block No. 14		125	125	531	264	267	..	..	..	..	95	50	140	22
	Block No. 15		91	91	429	230	199	..	..	38	24	110	52	135	21
	Block No. 16		110	110	703	369	334	10	7	26	32	152	98	189	2

PRIMARY CENSUS ABSTRACT

WORKERS																					
I		II		III		IV		V				VI		VII		VIII		IX		X		
								(a)		(b)										Non-workers		Location Code No.
M	F	M	F	M	F	M	F	M	F	M	F	M	F	M	F	M	F	M	F	M	F	
17	18	19	20	21	22	23	24	25	26	27	28	29	30	31	32	33	34	35	36	37	38	1
15	..	22	..	4	..	..	..	..	..	3	2	..	..	1	..	..	..	..	..	43	86	132
369	86	45	16	10	..	..	..	5	1	1	..	1	..	15	..	..	..	7	2	374	675	133
48	..	54	4	1	..	..	..	2	..	..	..	..	..	1	..	..	..	1	..	100	196	134
95	8	4	1	..	..	..	..	..	..	4	..	..	..	1	..	..	..	3	..	93	188	135
83	2	106	32	9	..	..	..	9	1	..	..	2	..	2	3	1	..	3	..	196	304	136
415	**33**	**175**	**63**	**45**	..	**7**	..	**148**	**18**	**294**	**14**	**80**	..	**510**	**39**	**145**	**4**	**565**	**186**	**2,331**	**3,786**	**9/V**
49	*16*	*60*	*39*	*35*	..	*7*	..	*81*	*14*	*196*	*13*	*61*	..	*291*	*23*	*104*	*4*	*303*	*96*	*1,172*	*1,634*	
2	..	4	..	..	..	..	..	27	..	31	—	16	..	41	4	17	..	25	1	168	261	1
5	4	2	..	1	..	..	..	2	..	6	..	7	..	36	2	25	..	32	3	108	171	2
17	..	5	1	1	..	..	..	..	..	71	..	5	..	53	..	12	..	11	3	191	214	3
3	3	1	..	2	..	..	..	..	..	12	2	4	..	57	6	9	3	82	39	118	201	4
21	9	34	27	4	..	7	..	..	..	4	..	14	..	1	..	13	1	62	15	120	210	5
1	..	14	11	6	..	..	..	40	14	46	11	8	..	70	11	23	—	43	28	266	324	6
..	..	..	..	21	..	..	..	12	..	26	..	7	..	33	..	5	..	48	7	201	253	7
106	*8*	*7*	*2*	*4*	..	..	..	*15*	*2*	*50*	*1*	*14*	..	*108*	*6*	*14*	..	*86*	*5*	*395*	*714*	
51	5	4	2	2	..	..	..	..	..	19	..	4	..	43	1	5	..	32	2	146	276	8
51	3	2	..	1	..	..	..	2	..	19	1	7	..	39	2	2	..	32	2	154	260	9
4	..	1	..	1	..	..	..	13	2	12	..	3	..	26	3	7	..	22	1	95	178	10
79	*3*	*15*	*18*	*3*	..	..	..	*7*	*1*	*19*	..	..	..	*63*	..	*14*	..	*129*	*61*	*365*	*683*	
65	2	11	18	3	..	..	..	..	..	2	..	..	..	2	..	4	..	81	54	148	251	11
14	1	4	..	..	..	..	..	1	..	10	..	..	..	27	..	8	..	33	6	117	236	12
..	..	..	..	..	..	..	..	6	1	7	..	..	..	34	..	2	..	15	1	100	196	13
181	*6*	*93*	*4*	*3*	..	..	..	*45*	*1*	*29*	..	*5*	..	*48*	*10*	*13*	..	*47*	*24*	*399*	*755*	
25	6	29	1	..	..	..	..	37	1	5	..	..	..	26	10	8	..	10	4	124	245	14
24	..	28	1	3	..	..	..	8	..	21	..	3	..	18	..	5	..	25	20	95	178	15
132	..	36	2	..	—	..	..	..	..	3	..	2	..	4	..	..	..	12	..	180	332	16

MAHAL VIJAYNAGAR

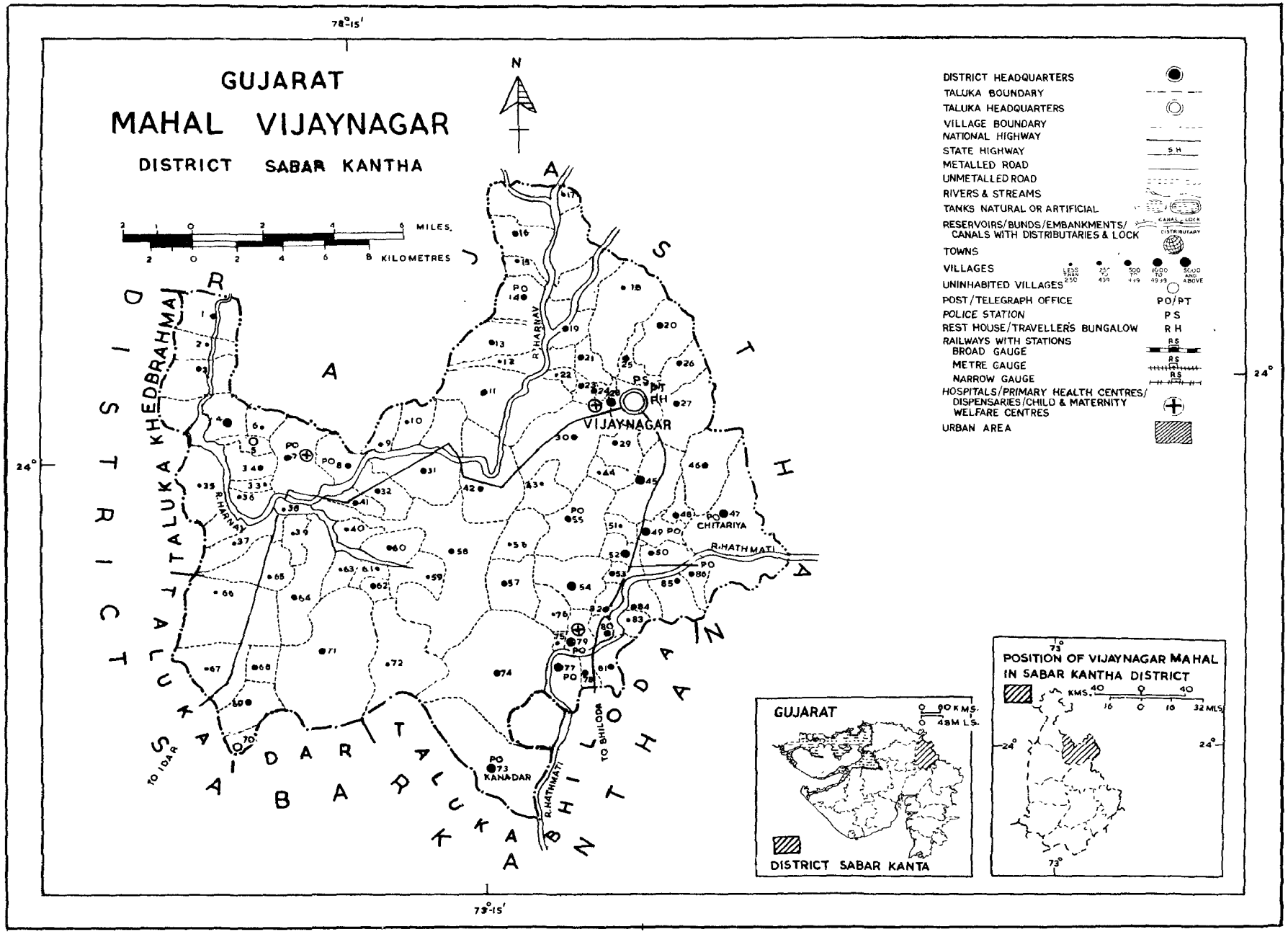
GUJARAT
MAHAL VIJAYNAGAR
DISTRICT SABAR KANTHA
78°-15'
73°-15'
24°
N
MILES
KILOMETRES
DISTRICT HEADQUARTERS
TALUKA BOUNDARY
TALUKA HEADQUARTERS
VILLAGE BOUNDARY
NATIONAL HIGHWAY
STATE HIGHWAY
METALLED ROAD
UNMETALLED ROAD
RIVERS & STREAMS
TANKS NATURAL OR ARTIFICIAL
RESERVOIRS/BUNDS/EMBANKMENTS/ CANALS WITH DISTRIBUTARIES & LOCK
TOWNS
VILLAGES
UNINHABITED VILLAGES
POST/TELEGRAPH OFFICE
POLICE STATION
REST HOUSE/TRAVELLER'S BUNGALOW
RAILWAYS WITH STATIONS
BROAD GAUGE
METRE GAUGE
NARROW GAUGE
HOSPITALS/PRIMARY HEALTH CENTRES/ DISPENSARIES/CHILD & MATERNITY WELFARE CENTRES
URBAN AREA
DISTRICT SABAR KANTHA
TALUKA KHEDBRAHMA
TALUKA IDAR
TALUKA BHILODA
TALUKA ARAVALLI
VIJAYNAGAR
CHITARIYA
KANADAR
R. HARNAV
R. HATHMATI
TO IDAR
TO BHILODA
GUJARAT
DISTRICT SABAR KANTA
POSITION OF VIJAYNAGAR MAHAL IN SABAR KANTHA DISTRICT

MAHAL
VIJAYNAGAR

Location Code No.	Name of village/town agglomeration/town/ward/urban enumerator's block	Area of village in acres & of town/ward in Km.²	Occupied Residential Houses	No. of Households	Total Population (including Institutional and Houseless Population) P	M	F	Scheduled Castes M	F	Scheduled Tribes M	F	Literate and Educated Persons M	F	Total workers (I-IX) M	F
1	2	3	4	5	6	7	8	9	10	11	12	13	14	15	16
5	**VIJAYNAGAR MAHAL**														
	Total	**Km.² 456·17 Acres (112,719–06)**	**7,381**	**7,445**	**43,378**	**21,049**	**22,329**	**1,263**	**1,406**	**15,105**	**16,381**	**8,634**	**2,477**	**9,218**	**758**
	Rural	*Km.² 456·17 Acres (112,719–06)*	*7,381*	*7,445*	*43,378*	*21,049*	*22,329*	*1,263*	*1,406*	*15,105*	*16,381*	*8,634*	*2,477*	*9,218*	*758*
	Urban	..	..	..	..	..	..	..	..	..	..	..	..	..	..
	RURAL AREAS														
1	Kharibedi	1,647–08	39	39	255	134	121	..	..	134	121	..	..	77	..
2	Navakhola	657–28	34	34	202	101	101	..	..	101	101	5	..	64	..
3	Navabhaga	1,428–26	53	53	326	180	146	1	1	174	145	27	4	110	..
4	Parosada	1,787–08	186	186	1,102	541	561	3	3	168	174	88	34	276	1
5	Kelawa(Parosada)	503–22	..	..	..	Uninhabited		..	..	..	..	..	..	..	..
6	Jamaniya	432–06	8	8	38	19	19	..	..	13	16	2	..	9	1
7	Atarsumba	3,141–35	159	169	952	484	468	38	40	373	393	136	17	220	6
8	Virpur	801–11	44	44	258	117	141	..	..	116	136	34	3	50	6
9	Matali	287–18	5	9	13	10	3	..	..	3	3	3	..	10	..
10	Bandhana	789–02	36	36	205	99	106	..	..	99	106	13	4	42	3
11	Vandhol	2,616–28	111	111	700	349	351	82	93	213	208	78	9	165	4
12	Godhavada	698–18	35	35	193	91	102	..	..	40	31	18	1	42	1
13	Rajpur	1,471–13	57	59	344	179	165	..	..	..	..	55	..	106	..
14	Sarsav	1,768–02	114	114	714	364	350	7	3	350	338	159	26	174	..
15	Kantharia	1,436–15	43	43	244	122	122	..	..	121	122	45	1	60	4
16	Kelava	2,156–02	72	72	452	223	229	..	..	223	229	83	12	110	1
17	Khokhara	1,615–26	39	39	227	117	110	5	108	111	..	63	22	62	1
18	Dagala	2,466–27	28	29	208	108	100	..	..	64	62	40	3	58	1
19	Chandvasa	799–16	84	84	517	244	273	..	..	232	259	94	14	115	10
20	Nelau	1,608–01	43	43	251	128	123	..	..	64	56	45	1	56	4
21	Nalseri	460–19	57	57	386	182	204	..	..	181	204	81	19	77	9
22	Navghara Umaria	111–23	31	31	198	95	103	..	..	2	5	36	1	50	3
23	Titaran	278–09	75	75	466	214	252	..	..	181	224	99	13	85	17
24	Kharol	263–34	33	33	259	131	128	..	..	8	9	49	1	64	2
25	Vasai	593–21	74	74	514	270	244	..	..	107	102	87	1	111	6
26	Padera	800–17	50	50	279	138	141	..	..	138	141	40	..	57	..
27	Navagam (Dhanela)	2,069–00	90	90	542	252	290	..	..	236	271	125	4	118	..
28	Vijaynagar	1,420–20	561	564	3,110	1,548	1,562	244	259	404	357	853	335	731	29
29	Bhatela	704–15	71	71	448	200	248	..	..	200	248	55	3	74	4
30	Saroli	2,671–36	152	152	925	451	474	6	4	408	444	181	14	177	7
31	Abhapur	3,031–24	75	75	420	206	214	6	4	140	161	54	3	119	..
32	Dholivav	876–29	55	55	365	183	182	..	..	133	134	71	25	89	1
33	Lodivada	259–08	30	30	163	84	79	..	..	49	45	9	..	48	..
34	Ukhala Dungari	910–18	45	45	277	133	144	2	1	85	88	47	13	73	..
35	Antri	1,226–21	29	29	191	107	84	..	..	82	65	25	6	50	..
36	Khedasan	1,575–10	34	35	215	109	106	..	..	91	81	20	10	64	..
37	Kundala	1,181–07	26	26	155	72	83	..	..	69	83	22	5	41	..

PRIMARY CENSUS ABSTRACT

WORKERS																							
I		II		III		IV		V				VI		VII		VIII		IX		X			
								(a)		(b)										Non-workers			Location Code No.
M	F	M	F	M	F	M	F	M	F	M	F	M	F	M	F	M	F	M	F	M	F		
17	18	19	20	21	22	23	24	25	26	27	28	29	30	31	32	33	34	35	36	37	38		1
7,430	575	421	108	154	6	..	..	195	32	84	2	8	..	269	..	51	..	606	35	11,831	21,571		
7,430	*575*	*421*	*108*	*154*	6	..	..	*195*	*32*	*84*	2	*8*	..	*269*	..	*51*	..	*606*	*35*	*11,831*	*21,571*		
..	..	..	..	..	..	..	..	..	..	..	..	..	..	..	..	..	..	..	..	..	..		
56	...	21	..	..	...	..	..	..	..	..	..	..	..	..	..	..	..	..	..	57	121		1
64	...	..	..	..	..	..	..	..	..	..	..	..	..	..	..	..	..	..	..	37	101		2
104	..	..	..	..	..	..	..	..	..	..	..	..	..	2	..	—	..	4	..	70	146		3
238	1	7	..	5	..	..	..	3	..	1	..	..	..	10	..	..	..	12	..	265	560		4
..	—	..	..	..	..	..	..	..	..	Uninhabited			..	..	..	..	..	..	..	..	..		5
6	...	..	..	3	1	..	..	..	..	..	..	..	..	..	..	..	..	..	..	10	18		6
117	..	45	4	2	..	..	..	8	..	2	..	..	..	23	..	..	..	23	2	264	462		7
48	6	..	..	..	..	..	..	..	..	..	..	..	...	2	..	..	..	..	..	67	135		8
7	..	2	..	..	..	..	..	..	..	1	..	..	..	..	..	..	..	..	..	..	3		9
40	3	1	..	1	..	..	—	..	..	..	..	..	..	..	..	..	..	..	..	57	103		10
157	4	...	..	..	..	..	..	..	..	2	..	..	..	2	..	..	..	4	..	184	347		11
41	1	..	..	..	..	..	..	..	..	..	..	..	..	—	..	..	..	1	..	49	101		12
94	..	1	..	..	..	..	..	2	..	..	..	..	..	4	..	..	..	5	..	73	165		13
162	..	...	..	..	..	..	..	3	..	2	..	..	..	5	..	1	..	1	..	190	350		14
60	4	..	..	..	..	..	..	..	..	..	..	..	..	—	..	..	..	..	..	62	118		15
106	1	1	..	..	..	..	—	..	..	..	..	..	..	..	..	..	..	3	..	113	228		16
53	1	..	..	..	..	..	..	1	..	..	..	..	..	2	..	...	—	6	..	55	109		17
45	1	9	..	..	..	..	..	..	..	3	..	..	..	..	..	—	..	1	—	50	99		18
111	10	1	..	...	..	—	..	..	..	1	—	..	..	..	..	..	..	2	..	129	263		19
49	4	4	..	..	..	..	..	..	..	..	..	..	..	..	..	..	—	3	..	72	119		20
67	9	..	...	..	..	..	..	..	..	1	..	..	..	..	..	3	..	6	..	105	195		21
50	3	..	..	..	..	..	..	..	..	..	..	..	..	..	..	..	..	..	..	45	100		22
80	17	..	..	..	..	..	..	..	..	2	..	..	..	2	..	..	..	1	..	129	235		23
63	2	..	..	..	..	..	..	..	..	..	..	..	..	1	..	..	..	..	..	67	126		24
98	6	6	..	1	..	..	..	..	..	..	..	..	..	3	..	..	..	3	..	159	238		25
56	..	..	..	..	..	..	..	..	..	1	..	..	..	..	..	...	...	..	..	81	141		26
100	..	2	—	..	..	..	..	5	..	2	..	..	..	1	..	..	..	8	..	134	290		27
351	3	8	1	3	..	..	..	44	9	14	1	3	..	95	..	26	..	187	15	817	1,533		28
72	4	..	..	..	..	..	..	..	..	..	..	..	..	..	..	2	..	..	..	126	244		29
168	7	2	..	..	..	..	..	..	..	..	..	..	..	4	..	..	..	3	—	274	467		30
72	..	1	..	31	..	..	..	2	..	..	..	..	..	6	..	..	..	7	..	87	214		31
79	..	7	1	..	..	..	..	..	..	..	..	..	..	..	..	..	..	3	..	94	181		32
16	..	8	..	23	..	..	..	..	..	..	..	..	..	..	..	..	..	1	..	36	79		33
45	..	23	..	..	..	..	..	1	..	2	..	..	..	1	..	..	..	1	..	60	144		34
30	..	20	..	..	—	..	..	..	..	—	..	..	..	..	..	..	..	..	..	57	84		35
33	..	29	..	..	—	..	—	..	..	..	—	—	..	2	..	..	..	..	..	45	106		36
28	..	11	..	..	—	..	—	—	..	—	—	—	..	..	..	1	..	1	..	31	83		37

Location Code No.	Name of village/town agglomeration/town/ward/urban enumerator's block	Area of village in acres & of town/ward in Km.²	Occupied Residential Houses	No.of Households	Total Population (including Institutional and Houseless Population)			Scheduled Castes		Scheduled Tribes		Literate and Educated Persons		Total workers (I-IX)	
					P	M	F	M	F	M	F	M	F	M	F
1	2	3	4	5	6	7	8	9	10	11	12	13	14	15	16
38	Bhupatgadh	97-10	12	22	106	82	24	..	..	66	17	71	15	20	1
39	Androkha	574-01	46	46	243	128	115	..	..	88	86	25	6	60	2
40	Vajepur	619-19	23	24	160	83	77	..	..	79	76	23	4	39	5
41	Ajepur	415-02	33	33	251	115	136	..	..	115	136	24	3	64	13
42	Vanaj	2,455-25	68	72	411	192	219	..	..	189	215	81	25	94	5
43	Chikano	574-10	11	11	49	23	26	..	..	23	26	8	..	11	..
44	Garada	500-31	15	15	100	49	51	..	..	49	51	11	1	21	..
45	Baleta	2,262-24	193	194	1,169	532	637	42	43	483	593	267	117	200	58
46	Gadi	1,753-01	101	103	531	220	311	..	..	220	311	106	21	63	39
47	Chitariya	4,237-04	435	435	2,232	1,018	1,214	55	59	674	874	651	223	366	80
48	Vankda	445-03	151	151	847	385	462	42	52	343	410	201	67	139	5
49	Kodiawada	696-16	243	243	1,553	793	760	38	34	199	212	308	34	369	7
50	Laxmanpura	137-15	50	50	282	127	155	73	86	32	42	44	4	64	12
51	Piploti	334-25	42	42	208	99	109	..	..	98	109	51	17	32	13
52	Dadhavav	847-21	146	155	1,025	495	530	..	..	340	349	190	61	266	75
53	Samaiya	235-06	72	72	443	210	233	29	34	145	164	115	82	70	63
54	Limda	1,441-36	236	236	1,312	595	717	29	27	552	685	306	91	176	49
55	Jaleti	2,510-31	179	181	946	446	500	52	74	369	412	223	53	180	2
56	Badarkhan	979-33	3	3	12	8	4	..	..	8	4	4	..	6	..
57	Chamthan	2,125-37	78	78	468	218	250	..	..	218	250	100	23	81	2
58	Khervada	4,971-28	46	46	252	122	130	..	..	121	130	14	..	57	1
59	Golvada	1,000-18	4	4	30	13	17	..	..	13	17	1	..	5	..
60	Mondhari	1,003-12	59	59	398	194	204	..	..	189	199	43	6	77	1
61	Joravarnagar	254-31	25	25	193	92	101	..	..	92	101	18	1	37	..
62	Tol Dungari	299-27	78	78	428	221	207	..	..	188	185	41	6	98	1
63	Adepur	597-18	27	27	138	72	66	..	..	72	66	4	..	35	..
64	Bhambhudi	2,100-16	67	67	432	224	208	..	..	219	204	35	3	96	1
65	Kathavavadi	1,370-34	25	25	174	90	84	..	..	86	80	2	..	56	8
66	Vireshwar	2,521-30	47	47	243	127	116	..	..	123	113	38	4	54	..
67	Kalvan	1,270-14	39	42	239	120	119	3	3	106	102	29	4	54	5
68	Prathipura	563-09	42	43	259	132	127	2	1	80	92	6	1	68	2
69	Katharoti	1,756-00	113	115	732	389	343	1	1	216	192	149	52	186	7
70	Zanzri	*	..	..	..	..	Uninhabited		..	..	..	..	..	..	..
71	Bhankhara	5,720-23	134	134	809	397	412	10	10	379	396	138	18	216	1
72	Zer	2,712-09	39	39	233	110	123	..	..	110	123	34	115	54	2
73	Kanadar	4,742-28	433	437	2,498	1,222	1,276	88	97	1,051	1,119	512	121	523	40
74	Itavadi	4,721-01	157	157	981	472	509	..	..	409	419	195	130	195	4
75	Bogapada	65-35	33	33	181	73	108	..	..	73	108	31	8	31	1
76	Bhagorapada	516-05	34	34	176	78	98	3	4	75	94	40	4	34	..
77	Chitrodi	605-00	222	222	1,176	518	658	21	15	479	628	271	100	187	1
78	Parvath	497-00	130	133	716	342	374	10	8	322	350	187	71	104	1
79	Chitroda	595-00	251	251	1,316	665	651	349	318	160	183	323	76	279	34
80	Masota	685-12	106	106	613	285	328	..	..	273	316	173	51	108	..
81	Dantod	475-10	121	121	767	355	412	14	15	112	154	176	21	166	8
82	Biladia	413-29	126	126	714	323	391	..	..	316	387	207	123	103	57
83	Jusawada	458-22	25	25	173	83	90	..	..	83	90	29	6	33	2
84	Movatpura	606-06	50	50	308	152	156	..	..	152	156	88	49	50	20
85	Amadara	1,368-34	59	59	378	192	186	..	..	191	186	75	13	75	7
86	Pal	1,034-22	74	75	359	183	176	8	9	12	7	124	43	82	2

* Included in the area of Katharoti village.

PRIMARY CENSUS ABSTRACT

WORKERS

I		II		III		IV		V				VI		VII		VIII		IX		X		
								(a)		(b)										Non-workers		Location Code No.
M	F	M	F	M	F	M	F	M	F	M	F	M	F	M	F	M	F	M	F	M	F	
17	18	19	20	21	22	23	24	25	26	27	28	29	30	31	32	33	34	35	36	37	38	1
..	..	1	..	..	..	..	..	..	..	..	..	..	..	1	..	..	..	18	1	62	23	38
40	..	5	2	15	..	..	..	..	..	..	..	..	..	..	..	..	..	..	..	68	113	39
27	3	11	2	..	..	..	..	..	..	1	..	..	..	..	..	..	..	..	..	44	72	40
35	..	29	13	..	..	..	..	..	..	..	..	..	..	..	..	..	..	..	..	51	123	41
84	..	1	..	..	5	..	..	1	..	..	..	..	..	1	..	..	..	7	..	98	214	42
11	..	..	..	..	..	..	..	..	..	..	..	..	..	..	..	..	..	..	..	12	26	43
21	..	..	..	..	..	..	..	..	..	..	..	..	..	..	..	..	..	..	..	28	51	44
176	57	4	..	..	..	..	..	1	..	..	..	..	..	5	..	..	..	14	1	332	579	45
60	39	..	..	..	..	..	..	..	..	..	..	..	..	..	..	..	..	3	..	157	272	46
250	78	1	2	4	..	..	..	40	..	28	..	..	..	12	..	4	..	27	..	652	1,134	47
121	4	..	..	..	..	..	..	1	..	3	—	..	..	3	..	..	..	11	1	246	457	48
325	5	..	—	1	..	..	..	2	2	5	..	..	..	12	..	4	..	20	..	424	753	49
54	6	5	..	..	..	..	..	..	..	..	..	..	..	..	..	..	..	5	6	63	143	50
31	13	..	..	..	..	..	..	..	..	..	..	..	..	..	..	..	..	1	..	67	96	51
220	10	7	52	..	..	..	..	22	13	1	..	1	..	4	..	..	..	11	..	229	455	52
49	60	..	..	..	..	..	..	9	..	..	..	..	..	1	..	1	..	10	3	140	170	53
153	48	3	1	1	..	..	..	3	..	..	..	..	..	3	..	..	..	13	..	419	668	54
137	..	21	2	..	..	..	..	..	..	..	..	..	..	8	..	..	..	14	..	266	498	55
4	..	2	..	..	..	..	..	..	..	..	..	—	..	..	—	..	..	..	..	2	4	56
79	2	..	..	..	..	..	..	..	—	..	..	..	..	2	..	..	..	..	..	137	248	57
52	..	4	1	..	..	..	..	..	..	..	..	..	..	..	..	..	..	1	..	65	129	58
5	..	..	..	..	..	..	..	..	..	..	..	..	..	..	..	..	..	..	..	8	17	59
57	1	17	..	..	..	..	..	..	..	..	..	..	..	..	..	..	..	3	..	117	203	60
35	..	2	..	..	..	..	..	..	..	..	..	..	..	..	..	..	..	..	..	55	101	61
76	1	2	..	13	..	..	..	..	..	..	..	..	..	4	..	1	..	2	..	123	206	62
27	..	8	..	..	..	..	..	..	..	..	..	..	..	..	..	..	..	..	..	37	66	63
90	1	2	..	..	..	..	..	2	..	..	..	..	..	..	..	..	..	2	..	128	207	64
39	..	13	8	3	..	..	..	..	..	..	..	..	..	..	..	..	..	1	..	34	76	65
49	..	..	..	1	..	..	..	..	..	..	..	..	..	..	..	..	..	4	..	73	116	66
41	..	5	2	..	..	..	..	..	3	..	..	..	..	2	..	..	..	6	..	66	114	67
36	—	..	2	30	..	..	..	..	..	..	..	..	..	..	..	..	..	2	..	64	125	68
130	..	29	7	7	..	..	..	6	..	3	..	3	..	2	..	2	..	4	..	203	336	69
..	..	..	..	..	..	..	..	..	..	Uninhabited				..	..	..	..	..	..	..	..	70
205	..	3	1	1	..	..	..	4	..	1	..	..	..	1	..	..	..	1	..	181	411	71
52	2	1	..	..	..	..	..	..	..	..	..	..	..	..	..	..	..	1	..	56	121	72
462	35	10	3	3	..	..	..	8	..	..	..	..	..	10	..	1	..	29	2	699	1,236	73
174	1	13	3	..	..	..	..	..	..	..	..	..	..	3	..	..	..	5	..	277	505	74
28	1	..	..	..	..	..	..	..	..	..	..	..	..	..	..	..	..	3	..	42	107	75
31	..	..	..	..	..	..	..	..	..	—	..	..	..	..	..	..	..	3	..	44	98	76
171	..	..	..	1	..	..	..	..	..	2	..	..	..	3	..	1	..	9	1	331	657	77
90	..	1	..	..	..	..	..	3	..	..	1	..	..	2	..	..	..	8	..	238	373	78
233	32	1	..	..	..	..	..	7	1	2	..	..	..	15	..	..	..	21	1	386	617	79
99	..	..	..	..	..	..	..	..	..	..	..	..	..	2	..	..	..	7	..	177	328	80
157	7	..	..	..	..	..	..	..	..	2	..	..	..	3	..	..	..	4	1	189	404	81
82	53	1	..	..	..	..	..	..	4	..	..	..	..	1	..	1	..	18	..	220	334	82
33	2	..	..	..	..	..	..	..	..	..	..	..	..	..	..	..	..	..	..	50	88	83
36	18	4	1	..	..	..	—	..	..	..	..	..	..	..	..	1	..	9	1	102	136	84
74	7	..	..	..	..	..	..	..	..	..	..	..	..	1	..	..	..	..	..	117	179	85
23	2	6	..	5	..	..	..	17	..	2	..	1	..	3	..	2	..	23	..	101	174	86

TALUKA BHILODA

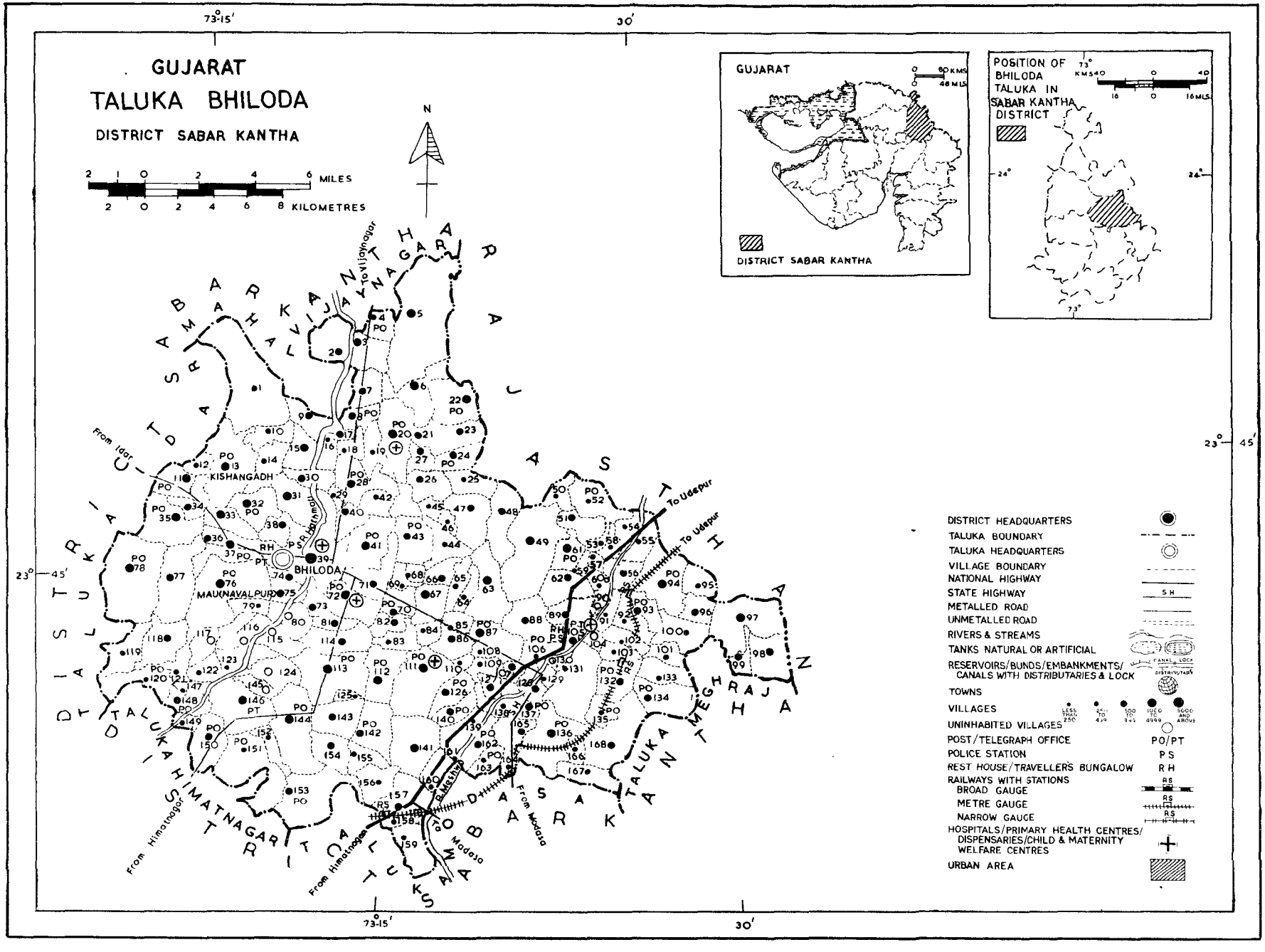
GUJARAT
TALUKA BHILODA
DISTRICT SABAR KANTHA
MILES
KILOMETRES
N
73°-15'
30'
23°-45'
BHILODA
KISHANGADH
MAUNAVALPUR
From Idar
To Vijaynagar
To Udaipur
From Himatnagar
To Modasa
From Modasa
DISTRICT HEADQUARTERS
TALUKA BOUNDARY
TALUKA HEADQUARTERS
VILLAGE BOUNDARY
NATIONAL HIGHWAY
STATE HIGHWAY
METALLED ROAD
UNMETALLED ROAD
RIVERS & STREAMS
TANKS NATURAL OR ARTIFICIAL
RESERVOIRS/BUNDS/EMBANKMENTS/ CANALS WITH DISTRIBUTARIES & LOCK
TOWNS
VILLAGES
UNINHABITED VILLAGES
POST/TELEGRAPH OFFICE
POLICE STATION
REST HOUSE/TRAVELLERS BUNGALOW
RAILWAYS WITH STATIONS
BROAD GAUGE
METRE GAUGE
NARROW GAUGE
HOSPITALS/PRIMARY HEALTH CENTRES/ DISPENSARIES/CHILD & MATERNITY WELFARE CENTRES
URBAN AREA
GUJARAT
DISTRICT SABAR KANTHA
POSITION OF BHILODA TALUKA IN SABAR KANTHA DISTRICT

TALUKA
BHILODA

Location Code No.	Name of village/town agglomeration/town/ward/urban enumerator's block	Area of village in acres & of town/ward in Km.²	Occupied Residential Houses	No.of Households	Total Population (including Institutional and Houseless Population)			Scheduled Castes		Scheduled Tribes		Literate and Educated Persons		Total workers (I-IX)	
					P	M	F	M	F	M	F	M	F	M	F
1	2	3	4	5	6	7	8	9	10	11	12	13	14	15	16
6	**BHILODA TALUKA**														
	Total	**Km.² 724.03 Acres (178.905-33)**	**20,290**	**20,592**	**114,190**	**57,084**	**57,106**	**3,351**	**3,600**	**28,041**	**28,620**	**24,273**	**7,425**	**27,517**	**2,296**
	Rural	*Km.² 724.03 Acres (178,905-33)*	*20,290*	*20,592*	*114,190*	*57,084*	*57,106*	*3,351*	*3,600*	*28,041*	*28,620*	*24,273*	*7,425*	*27,517*	*2,296*
	Urban	..	..	..	..	..	..	..	..	..	..	..	..	..	..
	RURAL AREAS														
1	Vageshwari	4,799-35	83	83	465	237	228	..	..	165	168	110	47	105	..
2	Virpur	1,237-05	143	144	800	399	401	20	30	373	370	200	48	148	51
3	Chorimala	1,023-18	189	189	1,039	456	583	10	10	437	567	246	131	159	38
4	Paisingpur	777-11	171	171	967	452	515	19	15	424	495	246	86	143	259
5	Kundol (Pal)	5,696-09	290	290	1,792	829	963	..	..	828	961	402	103	300	10
6	Dhansor	1,908-05	171	179	1,003	477	526	..	..	458	503	226	64	220	96
7	Jhejhudi	1,168-00	163	163	934	444	490	36	32	388	445	199	56	178	60
8	Jayla	803-07	123	125	777	366	411	..	..	355	401	189	53	157	1
9	Bavaliya(Takapur)	439-04	105	105	585	270	315	..	..	270	315	90	39	127	1
10	Indrapura	697-27	59	59	344	178	166	..	..	178	166	56	4	77	3
11	Malasa	1,244-22	260	264	1,304	659	645	139	129	241	279	314	88	322	6
12	Bedasan	335-14	97	97	321	148	173	..	..	145	171	75	35	72	1
13	Kishangadh	2,446-06	385	388	2,181	1,073	1,108	28	35	741	797	393	58	521	7
14	Malekpur	845-14	74	74	434	219	215	..	..	..	..	98	23	86	44
15	Ubsal	1,690-26	236	236	1,316	658	658	..	..	418	440	205	34	327	9
16	Andharia	156-13	32	32	170	88	82	..	..	82	82	45	11	50	..
17	Kalyanpur	321-26	120	125	684	324	360	..	..	312	353	158	29	160	12
18	Vajapur	218-08	49	49	264	116	148	..	..	116	148	24	4	63	..
19	Siladri	816-09	66	66	403	205	198	..	..	202	194	65	9	94	..
20	Torda(Jetpur)	2,568-20	262	262	1,496	749	747	52	63	370	384	414	198	362	61
21	Bavalia(Pal)	1,008-18	103	103	646	311	335	5	..	302	334	27	49	108	1
22	Bhanmer	1,917-35	244	250	1,285	636	649	..	..	613	632	215	36	253	71
23	Rampuri	760-31	133	133	845	414	431	2	..	412	431	181	55	169	..
24	Ambabar	633-30	131	137	847	406	441	..	..	377	412	187	60	154	7
25	Patiakuva	623-20	50	50	368	184	184	..	..	184	184	49	13	64	1
26	Budheli	804-13	164	167	769	379	390	37	41	34	40	208	57	183	12
27	Pahada	421-13	91	111	635	351	284	48	39	30	6	177	62	183	2
28	Takatuka	1,590-17	312	327	1,562	801	761	88	102	15	8	437	205	447	37
29	Math Bolundra	111-06	40	42	212	97	115	..	..	97	115	38	11	51	..
30	Bolundra	852-29	139	140	725	370	355	..	..	138	133	161	27	182	4
31	Vansli	1,825-18	257	257	1,500	756	744	..	..	559	548	322	78	352	40
32	Vejpur	1,619-01	240	243	1,348	672	676	..	..	541	550	298	46	289	30
33	Ghanti	782-34	176	181	1,033	510	523	..	..	402	448	276	60	250	64
34	Jumsar(Chhapra)	432-06	85	86	501	243	258	..	..	239	254	132	52	111	1
35	Jumsar	1,851-16	208	211	1,008	482	526	129	112	2	4	244	104	241	13
36	Khalvad	897-07	129	134	775	392	383	..	..	317	309	116	22	196	2
37	Lilachha	1,163-15	374	374	1,812	924	888	197	167	43	65	397	102	462	27
38	Mankroda	712-19	70	77	518	280	238	1	1	267	217	191	39	83	26
39	Bhiloda	3,403-33	1,243	1,310	6,015	3,029	2,986	193	173	469	460	1,619	799	1,489	193
40	Dholvani	833-38	198	201	986	482	504	93	81	101	102	187	60	276	5

PRIMARY CENSUS ABSTRACT

WORKERS

I		II		III		IV		V				VI		VII		VIII		IX		X		
								(a)		(b)										Non-workers		Location Code No.
M	F	M	F	M	F	M	F	M	F	M	F	M	F	M	F	M	F	M	F	M	F	
17	18	19	20	21	22	23	24	25	26	27	28	29	30	31	32	33	34	35	36	37	38	1
20,541	**1,076**	**2,577**	**966**	**247**	**7**	**22**	**2**	**1,023**	**91**	**253**	**12**	**140**	**4**	**1,001**	**25**	**246**	**1**	**1,467**	**112**	**29,567**	**54,810**	
20,541	*1,076*	*2,577*	*966*	*247*	*7*	*22*	*2*	*1,023*	*91*	*253*	*12*	*140*	*4*	*1,001*	*25*	*246*	*1*	*1,467*	*112*	*29,567*	*54,810*	
..	..	..	..	..	..	..	..	..	..	..	..	..	..	..	..	..	..	..	..	..	..	
97	..	3	..	..	..	..	..	1	..	1	..	..	..	2	..	..	..	1	..	132	228	1
143	49	3	1	..	..	..	..	..	..	..	..	..	..	1	..	..	..	1	1	251	350	2
141	38	4	..	..	..	..	..	1	..	..	..	..	..	3	..	..	..	10	..	297	545	3
126	252	2	3	..	..	..	..	..	1	1	1	..	..	6	..	2	..	6	2	309	256	4
246	..	38	9	2	..	..	..	..	1	..	..	..	..	2	..	..	..	12	..	529	953	5
203	93	2	..	9	1	..	..	..	..	3	2	..	..	..	..	..	..	3	..	257	430	6
152	56	3	..	..	..	..	..	5	4	2	..	1	..	5	..	..	..	10	..	266	430	7
145	1	1	..	5	..	..	..	..	..	..	..	..	..	1	..	..	..	5	..	209	410	8
122	1	..	..	..	..	..	..	1	..	..	..	..	..	1	..	..	..	3	..	143	314	9
77	3	..	..	..	..	..	..	..	..	..	..	..	..	..	..	..	..	..	..	101	163	10
197	5	27	..	5	1	2	..	52	..	3	..	4	..	16	..	2	..	14	..	337	639	11
66	1	1	..	..	..	..	..	..	..	..	..	..	..	1	..	..	..	4	..	76	172	12
456	3	12	4	1	..	1	..	20	..	..	..	..	..	15	..	2	..	14	..	552	1,101	13
83	44	..	..	..	..	..	..	..	..	..	..	..	..	..	..	..	..	3	..	133	171	14
304	2	9	7	..	..	..	..	1	..	..	..	..	..	5	..	1	..	7	..	331	649	15
43	..	..	..	..	..	..	..	..	..	..	..	..	..	6	..	..	..	1	..	38	82	16
132	3	5	5	..	..	6	1	..	..	..	..	10	..	..	3	..	..	7	..	164	348	17
61	..	..	..	..	..	..	..	..	..	..	..	..	..	..	..	..	..	2	..	53	148	18
89	..	1	..	..	..	..	..	..	..	1	..	..	..	1	..	..	..	2	..	111	198	19
218	4	49	53	2	..	..	..	35	..	1	..	1	..	13	..	4	..	39	4	387	686	20
97	..	..	..	..	..	..	..	..	..	2	..	..	..	4	..	..	..	5	1	203	334	21
161	10	63	61	..	..	..	..	..	..	4	..	..	..	10	..	1	..	14	..	383	578	22
158	..	1	..	..	..	..	..	..	..	1	..	..	..	..	..	..	..	9	..	245	431	23
135	4	5	3	..	..	..	..	..	..	..	..	..	..	4	..	..	..	10	..	252	434	24
62	1	..	..	..	..	..	..	..	..	..	..	..	..	..	..	..	..	2	..	120	183	25
102	1	20	11	1	..	..	..	41	..	2	..	..	..	7	..	..	..	10	..	196	378	26
55	..	24	1	2	..	4	..	22	..	6	..	..	..	25	..	..	..	45	1	168	282	27
164	5	72	21	9	1	..	..	69	2	29	1	8	..	49	2	3	..	44	5	354	724	28
31	..	20	..	..	..	..	..	..	..	..	..	..	..	..	..	..	..	..	..	46	115	29
104	1	56	3	9	..	..	..	1	..	..	..	..	..	8	..	..	..	4	..	188	351	30
247	7	73	33	6	..	..	..	..	..	1	..	..	..	7	..	..	..	18	..	404	704	31
236	..	28	30	..	..	..	..	..	..	..	..	2	..	8	..	1	..	14	..	383	646	32
193	15	48	49	..	..	..	..	..	..	..	..	..	..	4	..	..	..	5	..	260	459	33
77	..	30	..	1	..	..	..	..	..	..	..	..	..	1	..	..	..	2	1	132	257	34
124	..	71	10	3	..	..	..	20	2	1	..	..	..	9	1	..	..	13	..	241	513	35
190	1	..	..	..	..	..	..	..	..	..	..	..	..	3	1	1	..	2	..	196	381	36
211	8	53	17	..	..	..	..	140	..	8	..	1	..	20	2	6	..	23	..	462	861	37
64	1	1	17	..	..	..	..	..	..	..	..	..	..	1	..	..	..	17	8	197	212	38
538	16	188	126	31	..	3	..	148	9	55	3	34	1	227	8	34	1	231	29	1,540	2,793	39
175	..	30	2	5	..	..	..	35	3	1	..	..	..	12	..	..	..	18	..	206	499	40

TALUKA : BHILODA

URBAN BLOCK/VILLAGEWISE

Location Code No.	Name of village/town agglomeration/town/ward/urban enumerator's block	Area of village in acres & of town/ward in Km.²	Occupied Residential Houses	No. of Households	Total Population (including Institutional and Houseless Population)			Scheduled Castes		Scheduled Tribes		Literate and Educated Persons		Total workers (I-IX)	
					P	M	F	M	F	M	F	M	F	M	F
1	2	3	4	5	6	7	8	9	10	11	12	13	14	15	16
41	Bhutavad	1,806-14	220	220	1,276	620	656	19	19	403	429	247	50	301	94
42	Silasan	685-32	77	78	363	183	180	21	21	..	..	80	50	89	2
43	Meru (Bhetali)	1,299-26	132	134	846	443	403	..	..	431	394	160	27	203	51
44	Abhapur	917-09	46	46	305	158	147	..	..	156	143	74	23	66	17
45	Dharasan	187-20	28	28	173	91	82	..	..	91	82	30	2	27	..
46	Ajitpura	266-20	30	30	230	115	115	..	..	115	115	30	2	29	..
47	Budharasan	2,453-12	131	131	861	414	447	..	..	414	447	153	29	183	..
48	Bornala	1,868-09	94	94	593	292	301	..	..	292	301	100	7	158	..
49	Ode	3,308-11	263	263	1,620	809	811	1	..	807	810	364	119	398	15
50	Vasaya	611-03	74	74	225	114	111	1	..	113	110	35	2	55	..
51	Panchamahudi	694-19	81	81	578	288	290	2	3	286	287	82	8	136	..
52	Jambudi	1,085-24	81	81	477	232	245	..	..	232	244	108	30	119	5
53	Sonasan	364-10	41	41	279	131	148	..	..	70	85	60	17	69	-
54	Kadvath	356-20	34	34	191	89	102	..	..	89	102	33	3	44	4
55	Ansol	899-33	73	73	464	243	221	..	..	227	213	98	5	100	1
56	Mota Samera	791-06	129	130	588	297	291	57	49	4	5	144	43	148	5
57	Odhapada	157-24	37	37	240	121	119	..	..	106	104	45	14	62	..
58	Pahadia	275-27	25	25	193	93	100	..	..	93	100	59	7	40	..
59	Pangpur	222-12	56	56	332	167	165	..	3	4	1	78	19	71	2
60	Karachha	193-00	67	68	371	179	192	54	60	2	..	88	27	99	2
61	Chitariya	894-27	171	171	1,040	523	517	2	..	359	368	250	52	273	9
62	Nava Venpur	869-29	87	87	555	262	293	..	..	95	120	67	10	153	..
63	Dhandhasan	1,812-34	224	224	1,492	748	744	..	..	742	741	255	58	353	13
64	Dodisara Mota	520-00	70	70	458	230	228	..	..	227	226	119	60	103	17
65	Dodisara Nana	500-08	61	61	419	228	191	..	..	189	152	138	30	82	4
66	Hathiya	636-34	105	105	670	337	333	..	..	336	332	144	17	166	35
67	Jesingpur	1,415-22	248	252	1,281	659	622	..	..	624	599	294	53	312	44
68	Jasvantpur	223-28	34	34	207	98	109	..	..	98	109	32	7	49	6
69	Nava Bhetali	473-15	40	40	214	106	108	..	..	61	56	63	9	54	5
70	Bhetali	670-13	189	189	935	483	452	22	140	143	6	256	88	236	61
71	Rintoda	1,268-20	130	130	718	344	374	..	..	170	173	116	40	144	28
72	Vankaner	1,599-27	330	338	1,714	824	890	99	93	323	332	338	125	343	21
73	Khumapur	512-11	177	177	845	430	415	36	52	..	..	162	53	222	8
74	Naranpur	541-12	123	123	610	320	290	..	..	18	13	137	38	176	6
75	Narsoli	651-14	96	99	535	269	266	..	..	36	33	81	8	150	2
76	Mau(Navalpur)	3,810-09	415	435	2,322	1,164	1,158	171	159	10	13	462	173	557	49
77	Sunsar	2,269-39	150	150	844	420	424	..	..	269	276	146	33	209	11
78	Munai	3,698-12	383	389	1,978	998	980	239	240	56	57	453	163	473	10
79	Desan	612-37	1	1	8	5	3	..	..	..	..	2	..	4	..
80	Chiboda	1,176-36	..	..	..	Uninhabited		..	..	..	..	..	..	..	..
81	Bhatera	634-26	146	146	903	436	467	..	..	436	467	201	60	194	1
82	Vasai	630-15	32	32	251	117	134	2	2	61	60	53	15	62	1
83	Karanpur	730-18	67	67	454	236	218	4	4	7	6	73	25	118	..
84	Hardaspur	397-12	29	29	178	93	85	..	..	..	..	54	24	46	11
85	Raipur	512-35	74	74	470	202	268	..	..	199	249	100	62	96	48
86	Dhambolia	901-06	144	164	902	464	438	21	25	81	71	137	85	221	7
87	Palla	1,070-23	206	206	1,134	543	591	60	61	33	46	245	90	299	23
88	Dhuleta(Palla)	1,424-02	90	95	645	335	310	..	-	272	249	152	40	167	..
89	Venpur	914-05	85	87	550	265	285	..	..	145	174	107	6	139	1
90	Vaktapur	341-29	..	..	-	Uninhabited		..	..	..	..	-	-	..	..

PRIMARY CENSUS ABSTRACT

WORKERS

I		II		III		IV		V				VI		VII		VIII		IX		X		
								(a)		(b)										Non-workers		Location Code No.
M	F	M	F	M	F	M	F	M	F	M	F	M	F	M	F	M	F	M	F	M	F	
17	18	19	20	21	22	23	24	25	26	27	28	29	30	31	32	33	34	35	36	37	38	1
258	19	10	63	..	..	..	..	16	11	2	1	..	..	3	..	2	..	10	..	319	562	41
64	..	16	2	..	..	..	..	2	..	..	..	..	..	2	..	..	..	5	..	94	178	42
145	..	38	51	..	..	..	..	1	..	..	..	..	..	2	..	..	..	17	..	240	352	43
53	..	8	17	..	..	..	..	..	..	..	..	..	..	1	..	..	..	4	..	92	130	44
27	..	..	..	..	..	..	..	..	..	..	..	..	..	..	..	..	..	..	..	64	82	45
29	..	..	..	..	..	..	..	..	..	..	..	..	..	..	..	..	..	..	..	86	115	46
115	..	63	..	..	..	..	..	..	..	..	..	..	..	..	..	..	..	5	..	231	447	47
157	..	..	..	1	..	..	..	..	..	..	..	..	..	..	..	..	..	..	..	134	301	48
375	13	..	..	..	..	..	..	..	..	2	..	1	..	1	..	2	..	17	2	411	796	49
54	..	..	..	..	..	..	..	..	..	..	..	..	..	..	..	..	..	1	..	59	111	50
131	..	..	..	..	..	..	..	..	..	..	..	..	..	..	..	..	..	5	..	152	290	51
118	4	..	..	..	..	..	..	..	..	..	..	..	..	..	1	..	..	1	..	113	240	52
69	..	..	..	..	..	..	..	..	..	..	..	..	..	..	..	..	..	..	..	62	148	53
44	4	..	..	..	..	..	..	..	..	..	..	..	..	..	..	..	..	..	..	45	98	54
96	1	..	..	..	..	..	..	..	..	..	..	..	..	3	..	1	..	..	..	143	220	55
120	3	1	..	..	..	..	..	14	..	..	..	..	..	3	..	2	..	8	2	149	286	56
44	..	4	..	..	..	..	..	1	..	..	..	5	..	4	..	2	..	2	..	59	119	57
40	..	..	..	..	..	..	..	..	..	..	..	..	..	..	..	..	..	..	..	53	100	58
58	2	6	..	..	..	..	..	1	..	..	..	..	..	2	..	2	..	2	..	96	163	59
74	2	4	..	..	..	..	..	9	..	4	..	1	..	3	..	..	..	4	..	80	190	60
256	9	..	..	..	..	..	..	4	—	..	..	..	..	2	..	2	..	9	..	250	508	61
146	..	..	..	..	..	..	..	2	..	..	..	..	..	3	..	1	..	1	..	109	293	62
323	8	6	3	..	..	—	..	..	..	1	..	..	..	5	..	2	..	16	2	395	731	63
85	12	5	1	..	..	..	..	..	..	..	..	..	..	..	..	..	..	13	4	127	211	64
73	..	..	4	1	..	..	..	..	..	1	..	..	..	1	—	..	..	6	..	146	187	65
146	1	14	34	..	..	..	..	..	..	..	..	..	..	1	..	..	..	5	..	171	298	66
263	4	30	35	..	..	..	..	1	..	2	3	2	..	3	1	..	..	11	1	347	578	67
44	..	5	6	..	..	..	..	..	..	..	..	—	..	..	..	..	..	..	..	49	103	68
44	..	8	5	..	..	..	..	..	..	..	..	—	..	..	..	2	..	..	..	52	103	69
126	4	70	55	..	..	..	..	..	..	11	..	..	..	14	2	8	..	7	..	247	391	70
118	20	4	1	..	..	..	..	11	5	..	..	..	..	3	..	1	..	7	2	200	346	71
229	..	46	21	..	..	..	..	26	..	6	..	..	..	21	..	..	..	15	..	481	869	72
139	2	26	4	5	..	..	—	18	2	3	..	3	..	12	..	5	..	11	..	208	407	73
157	..	7	6	..	..	..	..	2	..	..	..	—	..	7	..	..	..	3	..	144	284	74
138	..	3	1	9	1	..	..	..	..	..	..	..	..	..	..	..	..	..	..	119	264	75
326	10	113	31	6	..	..	..	18	2	4	..	3	..	36	3	3	..	48	3	607	1,109	76
133	11	66	..	3	..	..	..	..	..	..	..	..	..	3	..	..	..	4	..	211	413	77
250	1	79	1	9	..	..	..	38	6	9	..	7	..	32	..	10	..	39	2	525	970	78
2	..	..	..	..	..	..	..	..	..	..	..	..	..	..	..	..	..	2	..	1	3	79
..	..	..	—	..	..	..	..	..	..	Uninhabited		..	..	..	..	..	..	..	..	..	..	80
133	1	55	..	..	..	..	..	..	..	..	..	—	—	1	..	..	..	5	..	242	466	81
54	1	4	..	..	—	..	..	..	..	..	..	..	..	3	..	..	..	1	..	55	133	82
104	..	9	..	..	..	..	..	2	..	..	..	..	..	1	..	1	..	1	—	118	218	83
37	..	7	11	..	—	..	..	..	..	..	..	..	..	..	..	..	..	2	..	47	74	84
70	..	22	44	..	..	..	..	..	..	..	..	..	..	2	..	..	..	2	4	106	220	85
199	2	6	4	..	..	..	..	5	..	1	—	..	..	5	..	..	..	5	1	243	431	86
238	1	28	20	1	..	..	..	7	..	1	..	..	..	11	..	..	..	13	2	244	568	87
161	..	..	..	—	..	..	—	2	..	..	—	..	..	2	..	..	..	2	..	168	310	88
114	..	12	1	—	..	..	..	3	..	2	..	..	..	..	..	1	..	7	..	126	284	89
—	—	..	..	..	..	..	..	..	..	Uninhabited		..	..	—	—	..	—	..	—	—	—	90

Location Code No.	Name of village/town agglomeration/town/ward/urban enumerator's block	Area of village in acres & of town/ward in Km.²	Occupied Residential Houses	No. of Households	Total Population (including Institutional and Houseless Population)			Scheduled Castes		Scheduled Tribes		Literate and Educated Persons		Total workers (I-IX)	
					P	M	F	M	F	M	F	M	F	M	F
1	2	3	4	5	6	7	8	9	10	11	12	13	14	15	16
91	Nana Samera	746-33	10	10	48	24	24	..	..	24	24	10	4	11	..
92	Nana Kanthariya	802-19	81	81	466	238	228	..	..	122	123	110	50	119	..
93	Lusadia	611-07	336	336	825	425	400	8	9	339	324	248	144	171	4
94	Dahegamda	1,905-08	136	136	1,906	965	941	54	61	75	77	370	74	496	26
95	Ravatavada	560-05	50	50	318	160	158	..	..	160	158	46	..	82	..
96	Ramera	678-18	74	74	501	265	236	..	..	265	236	79	9	126	..
97	Mota Katheriya	2,992-23	260	273	1,740	879	861	28	36	697	711	257	68	419	4
98	Galisemro	1,085-10	134	134	880	453	427	..	..	453	427	110	8	230	2
99	Vankatimba	381-25	107	111	722	352	370	..	..	287	312	154	55	165	2
100	Laxmanpura	845-05	62	62	408	189	219	..	..	174	202	110	34	95	..
101	Sarkilimbdi	396-27	56	56	365	183	182	..	..	178	182	86	21	79	2
102	Samran	589-13	37	37	230	122	108	..	..	107	94	57	12	54	..
103	Rampur (Moti)	336-05	20	20	73	39	34	..	..	30	29	24	7	21	1
104	Padardi	446-23	..	..	..	Uninhabited		..	..	..	..	..	..	..	..
105	Shamlaji	258-37	142	145	701	373	328	16	23	153	180	222	76	228	6
106	Rudardi	240-39	16	16	101	44	57	..	..	40	49	12	2	26	..
107	Shamalpur	717-24	154	154	776	388	388	..	..	72	85	113	26	226	..
108	Gadhiya	299-37	30	30	208	99	109	..	..	99	109	51	5	59	..
109	Meravada	548-28	72	72	493	247	246	..	..	180	175	94	25	117	2
110	Rudral	198-32	18	18	116	55	61	..	..	55	61	37	13	28	..
111	Kheradi	2,970-02	302	309	1,478	756	722	71	61	89	87	367	133	418	18
112	Vanzar	1,583-30	109	109	1,249	646	603	204	165	..	..	269	78	340	6
113	Nandoj	2,503-17	277	277	1,468	723	745	157	162	62	63	379	158	384	1
114	Mandhari	1,187-11	182	182	842	446	396	..	..	17	11	222	83	234	10
115	Kaleka	767-26	..	..	..	Uninhabited		..	..	..	..	..	..	..	..
116	Thuravas	685-32	..	..	..	Uninhabited		..	..	—	—	..	..	..	..
117	Akodiya	406-13	..	..	..	Uninhabited		..	..	..	..	..	..	..	..
118	Khapareta	1,671-10	116	117	717	359	358	6	8	217	215	101	5	169	3
119	Nankhi	1,186-09	43	43	283	146	137	2	2	123	123	59	16	67	..
120	Naroda	1,525-14	64	64	379	210	169	23	21	12	9	35	3	129	4
121	Medi Timba	524-12	46	55	385	202	183	..	..	1	..	56	3	101	..
122	Fatepur	665-05	77	79	458	245	213	21	15	2	..	88	7	141	11
123	Lokhan	986-25	5	5	15	10	5	..	..	..	..	2	..	6	..
124	Kheroj	1,065-06	..	..	..	Uninhabited		..	..	..	..	..	..	..	..
125	Chibhadiata	207-21	34	34	242	125	117	..	..	..	..	34	..	68	..
126	Napda (Khalsa)	833-34	119	119	711	360	351	..	..	..	..	135	15	179	7
127	Khari	460-16	79	81	556	290	266	..	—	286	263	119	25	118	..
128	Bhavanpur	1,070-28	111	111	612	341	271	6	1	190	158	125	40	153	5
129	Bahecharpura	75-27	22	22	61	35	26	2	..	13	15	19	8	25	..
130	Dolatpur	200-03	..	..	..	Uninhabited		..	..	..	..	..	..	..	..
131	Devani Mori	2,107-14	79	79	466	233	233	29	27	146	134	113	36	120	1
132	Vaghpur	1,395-10	117	117	740	369	371	3	1	309	303	110	38	152	7
133	Kagda Mahuda	698-06	70	70	441	222	219	..	..	222	219	85	24	112	2
134	Kundol (Dahegamda)	1,357-18	81	81	532	272	260	..	—	116	142	107	24	149	2
135	Himatpur	526-24	53	53	346	174	172	—	..	174	172	39	3	79	..
136	Kuski	1,737-27	266	266	1,389	700	689	216	189	151	156	306	68	355	15
137	Kherancha	848-26	125	125	603	318	285	21	19	1	..	142	61	163	..
138	Vajapur (Kherancha)	578-15	67	67	385	189	196	..	..	108	117	61	7	88	..

PRIMARY CENSUS ABSTRACT

WORKERS

I		II		III		IV		V				VI		VII		VIII		IX		X		
								(a)		(b)										Non-workers		Location Code
M	F	M	F	M	F	M	F	M	F	M	F	M	F	M	F	M	F	M	F	M	F	No.
17	18	19	20	21	22	23	24	25	26	27	28	29	30	31	32	33	34	35	36	37	38	1
10	..	..	..	..	..	..	..	..	..	..	..	..	..	..	..	..	..	1	..	13	24	91
105	..	..	..	..	..	..	..	1	..	..	..	2	..	4	..	3	..	4	..	119	228	92
139	..	1	..	..	..	..	..	1	3	1	..	..	..	4	..	4	..	21	1	254	396	93
443	23	8	3	..	..	..	..	3	..	..	..	..	..	13	..	12	..	17	..	469	915	94
81	..	..	..	..	..	..	..	..	..	..	..	..	..	..	..	..	..	1	..	78	158	95
125	..	..	..	..	..	..	..	..	..	..	..	..	..	..	..	..	..	1	..	139	236	96
400	..	..	1	..	..	..	..	1	..	..	..	..	..	6	..	..	..	12	3	460	857	97
219	2	9	..	..	..	..	..	..	..	..	..	..	..	..	..	..	..	2	..	223	425	98
159	..	1	1	..	..	..	..	..	1	..	..	..	..	2	..	..	..	3	..	187	368	99
82	..	3	..	..	..	..	..	2	..	..	..	..	..	..	..	1	..	7	..	94	219	100
68	1	..	..	..	..	..	..	..	..	..	..	..	..	5	..	1	..	5	1	104	180	101
46	..	1	..	..	..	..	..	..	..	..	..	..	..	..	..	6	..	1	..	68	108	102
8	..	..	..	..	..	..	..	..	..	..	..	..	..	..	..	11	..	2	1	18	33	103
..	..	..	..	..	..	..	..	..	..	Uninhabited		..	..	..	..	..	..	..	..	..	.	104
60	..	3	3	3	..	..	..	2	..	8	..	3	..	68	..	2	..	79	3	145	322	105
21	..	..	..	1	..	2	..	—	..	..	..	2	..	..	..	..	..	..	..	18	57	106
134	..	63	..	1	..	..	..	4	..	..	..	2	..	16	..	..	..	6	..	162	388	107
55	..	..	..	..	..	..	..	..	..	..	..	..	..	..	..	..	..	4	..	40	109	108
110	..	3	2	1	..	..	..	..	..	..	..	..	..	..	..	..	..	3	..	130	244	109
28	..	..	..	..	..	..	..	..	..	..	..	..	..	..	..	..	..	..	..	27	61	110
240	4	89	4	15	1	..	..	20	5	10	..	2	..	17	..	..	..	25	4	338	704	111
226	5	53	..	5	1	..	..	18	..	2	..	..	..	12	..	3	..	21	..	306	597	112
263	..	70	1	8	..	..	..	14	..	5	..	..	..	7	..	1	..	16	..	339	744	113
148	..	38	10	1	..	..	..	21	..	1	..	3	..	10	..	1	..	11	..	212	386	114
..	..	..	..	..	..	..	..	..	..	Uninhabited		..	..	..	..	..	..	..	..	..	..	115
..	..	..	..	..	..	..	..	..	..	Uninhabited		..	..	..	..	..	..	..	..	..	..	116
..	..	..	..	..	..	..	..	..	—	Uninhabited		..	..	..	..	..	..	..	..	..	..	117
163	1	2	..	..	..	..	..	..	..	1	..	2	2	1	..	..	..	..	..	190	355	118
51	..	12	..	1	..	..	..	..	..	..	..	..	..	1	..	..	..	2	—	79	137	119
102	..	21	4	..	..	..	..	..	..	1	..	—	..	4	..	—	..	1	—	81	165	120
69	..	14	..	10	..	..	..	..	..	..	..	..	..	4	..	2	..	2	..	101	183	121
101	1	10	10	11	..	..	..	..	..	1	..	3	..	3	..	1	..	11	..	104	202	122
6	..	..	..	..	..	..	..	..	..	..	..	..	..	..	..	..	—	..	..	4	5	123
..	..	..	..	..	..	..	..	..	..	Uninhabited		..	..	..	..	..	..	..	..	..	..	124
41	..	27	..	..	..	..	..	..	..	..	..	..	..	..	..	..	..	..	..	57	117	125
174	..	2	6	..	..	..	..	..	..	..	1	..	..	..	..	2	..	1	..	181	344	126
115	..	..	..	..	..	..	..	1	..	..	..	..	..	1	..	..	..	1	..	172	266	127
76	..	50	..	..	..	..	..	2	..	..	..	2	..	3	..	..	..	20	5	188	266	128
5	—	2	..	..	..	..	..	..	—	..	..	..	..	..	..	..	..	18	..	10	26	129
..	..	..	..	..	..	..	..	..	..	Uninhabited		..	..	..	..	..	..	..	..	..	..	130
95	1	8	..	..	..	..	..	..	..	..	..	3	..	2	..	3	..	9	..	113	232	131
115	5	30	1	..	..	..	..	..	..	..	..	..	..	1	..	..	..	6	1	217	364	132
106	2	..	..	..	..	..	..	..	..	1	..	..	..	..	..	..	..	5	..	110	217	133
140	..	..	..	..	..	..	..	..	..	..	..	..	..	1	..	..	..	8	2	123	258	134
79	—	..	..	—	..	..	..	..	..	..	..	..	..	..	..	..	..	..	..	95	172	135
293	13	4	1	7	1	..	..	23	..	2	..	2	..	9	..	2	..	13	..	345	674	136
129	..	11	..	..	..	..	..	7	..	4	..	1	..	6	..	..	..	5	..	155	285	137
86	..	1	..	..	..	..	..	..	..	..	..	..	..	1	..	..	..	..	..	101	196	138

TALUKA : BHILODA

URBAN BLOCK/VILLAGEWISE

Location Code No.	Name of village/town agglomeration/town/ ward/urban enumerator's block	Area of village in acres & of town/ ward in Km.²	Occupied Residential Houses	No. of Households	Total Population (including Institutional and Houseless Population)			Scheduled Castes		Scheduled Tribes		Literate and Educated Persons		Total workers (I-IX)	
					P	M	F	M	F	M	F	M	F	M	F
1	2	3	4	5	6	7	8	9	10	11	12	13	14	15	16
139	Sodpur	353-09	29	29	188	103	85	..	..	103	85	50	18	39	..
140	Napda (Jagiri)	684-37	71	71	498	255	243	..	..	120	123	112	46	131	..
141	Khiloda	2,090-20	185	185	1,100	555	545	3	262	265	2	271	82	240	12
142	Moti Bebar	1,269-21	105	105	534	266	268	141	160	..	..	142	51	152	13
143	Janali	1,250-07	191	191	950	474	476	10	9	6	8	199	41	238	20
144	Hathrol	3,604-20	180	181	1,086	576	510	42	34	112	99	261	49	273	54
145	Rampur	613-39	..	..	..	Uninhabited		..	..	..	..	..	..	..	..
146	Bamna	2,332-01	261	264	1,087	514	573	75	76	15	15	281	196	207	16
147	Shangal	162-05	8	10	64	33	31	..	..	..	..	9	1	13	..
148	Mankdi	1,115-33	146	146	700	370	330	1	2	9	2	113	36	202	–
149	Siholi	373-37	59	61	342	176	166	..	..	..	..	54	14	82	1
150	Punasan	1,985-31	238	238	984	475	509	109	92	..	..	247	105	218	41
151	Dhuleta	1,463-10	71	72	295	150	145	..	..	12	7	66	19	78	6
152	Vantdi	246-09	33	33	203	108	95	..	..	..	..	37	8	59	..
153	Rajendranagar	2,490-22	179	179	820	417	403	71	72	4	2	214	69	224	..
154	Nani Bebar	1,185-13	93	93	540	272	268	..	..	96	106	118	23	136	10
155	Shobhayada (Jagir)	893-27	68	68	454	213	241	39	41	168	195	78	13	115	..
156	Vansera	1,232-17	78	79	488	251	237	7	6	43	40	111	31	127	..
157	Sunokh	1,087-01	174	178	973	482	491	..	..	174	194	164	42	258	1
158	Vagodar	288-32	49	49	267	130	137	..	..	1	..	19	..	70	..
159	Jalia	1,301-21	51	51	319	153	166	..	..	..	..	63	28	77	..
160	Gadadar	884-10	58	58	290	150	140	..	..	..	..	71	24	84	–
161	Asal	698-13	43	43	253	120	133	..	..	57	61	30	20	61	..
162	Vandiyol	896-22	94	94	595	290	305	78	85	100	91	72	6	154	..
163	Brahmpuri	355-36	76	77	472	252	220	..	..	88	81	56	3	121	110
164	Lalpur	347-08	69	70	293	160	133	..	..	11	5	35	3	96	54
165	Khodamba	848-04	138	140	665	343	322	..	..	1	4	136	26	200	1
166	Adhera	499-02	68	68	377	188	189	..	..	12	14	56	8	117	..
167	Chhapara	703-39	64	64	382	198	184	..	..	70	75	29	3	114	2
168	Godh Kuski	1,579-21	81	81	530	255	275	..	..	255	275	94	27	117	..

PRIMARY CENSUS ABSTRACT

WORKERS

I		II		III		IV		V				VI		VII		VIII		IX		X		
								(a)		(b)										Non-workers		Location Code No.
M	F	M	F	M	F	M	F	M	F	M	F	M	F	M	F	M	F	M	F	M	F	
17	18	19	20	21	22	23	24	25	26	27	28	29	30	31	32	33	34	35	36	37	38	1
39	...	..	..	..	..	..	..	..	..	..	..	..	..	..	..	..	..	..	..	64	85	139
125	..	2	..	..	..	..	..	..	..	..	..	..	..	1	..	1	..	2	..	124	243	140
214	3	10	3	1	..	..	..	4	2	..	..	..	..	4	..	..	..	7	4	315	533	141
117	8	15	4	6	..	..	..	6	..	1	..	..	..	3	..	..	..	4	1	114	255	142
176	18	8	2	1	..	..	..	23	..	..	..	2	..	14	..	..	..	14	..	236	456	143
236	46	16	5	..	..	..	..	..	..	4	..	..	1	10	..	3	..	4	2	303	456	144
..	..	..	..	..	..	..	..	..	..	Uninhabited		..	..	..	..	..	..	..	..	..	..	145
32	6	35	3	9	..	..	..	1	2	28	..	9	..	20	1	11	..	62	4	307	557	146
12	..	1	..	..	..	..	...	..	..	..	..	..	..	..	..	..	..	..	..	20	31	147
134	..	1	..	11	..	..	..	..	..	..	..	7	..	10	..	25	..	14	..	168	330	148
46	..	28	..	6	..	..	..	..	..	..	..	1	..	1	..	..	..	..	1	94	165	149
78	4	30	6	5	..	4	1	55	30	4	..	2	..	15	...	3	..	22	..	257	468	150
32	5	34	..	..	..	..	..	..	..	3	..	1	..	2	..	2	..	4	1	72	139	151
57	..	1	..	..	..	..	..	..	..	..	..	..	..	..	..	..	..	1	..	49	95	152
143	..	49	..	5	..	..	..	3	..	3	..	1	..	8	..	1	..	11	..	193	403	153
104	1	22	9	..	..	..	..	..	..	..	..	..	..	7	..	..	..	3	..	136	258	154
109	...	2	..	1	..	..	..	..	..	..	..	..	..	1	..	..	..	2	..	98	241	155
101	..	13	..	1	..	..	..	4	..	..	..	..	..	..	..	6	..	2	..	124	237	156
214	1	31	..	..	..	..	..	1	..	2	..	..	..	8	..	..	..	2	..	224	490	157
52	..	8	..	..	..	..	..	6	..	..	..	1	..	1	..	2	..	..	..	60	137	158
67	..	4	..	..	..	..	..	..	..	..	..	..	..	1	..	4	..	1	..	76	166	159
49	..	8	..	11	..	..	..	..	..	..	..	4	..	5	..	2	..	5	...	66	140	160
59	..	..	..	..	...	..	..	..	..	..	..	..	..	2	..	..	..	..	..	59	133	161
148	...	..	..	..	..	..	..	..	..	..	..	..	..	2	..	..	..	4	..	136	305	162
115	110	3	..	..	..	..	..	...	..	..	..	..	..	1	..	1	..	1	..	131	110	163
65	54	1	..	..	..	..	..	..	..	..	..	..	..	4	..	26	..	..	..	64	79	164
158	..	..	..	..	..	..	..	25	..	..	..	1	..	6	...	..	..	10	1	143	321	165
111	..	..	..	..	..	..	..	..	..	..	..	..	..	5	..	..	..	1	..	71	189	166
112	2	1	..	..	..	..	..	..	..	..	..	1	..	..	..	..	..	..	..	84	182	167
116	..	..	..	..	..	..	..	..	..	..	..	..	..	...	..	..	..	1	..	138	275	168

TALUKA MEGHRAJ

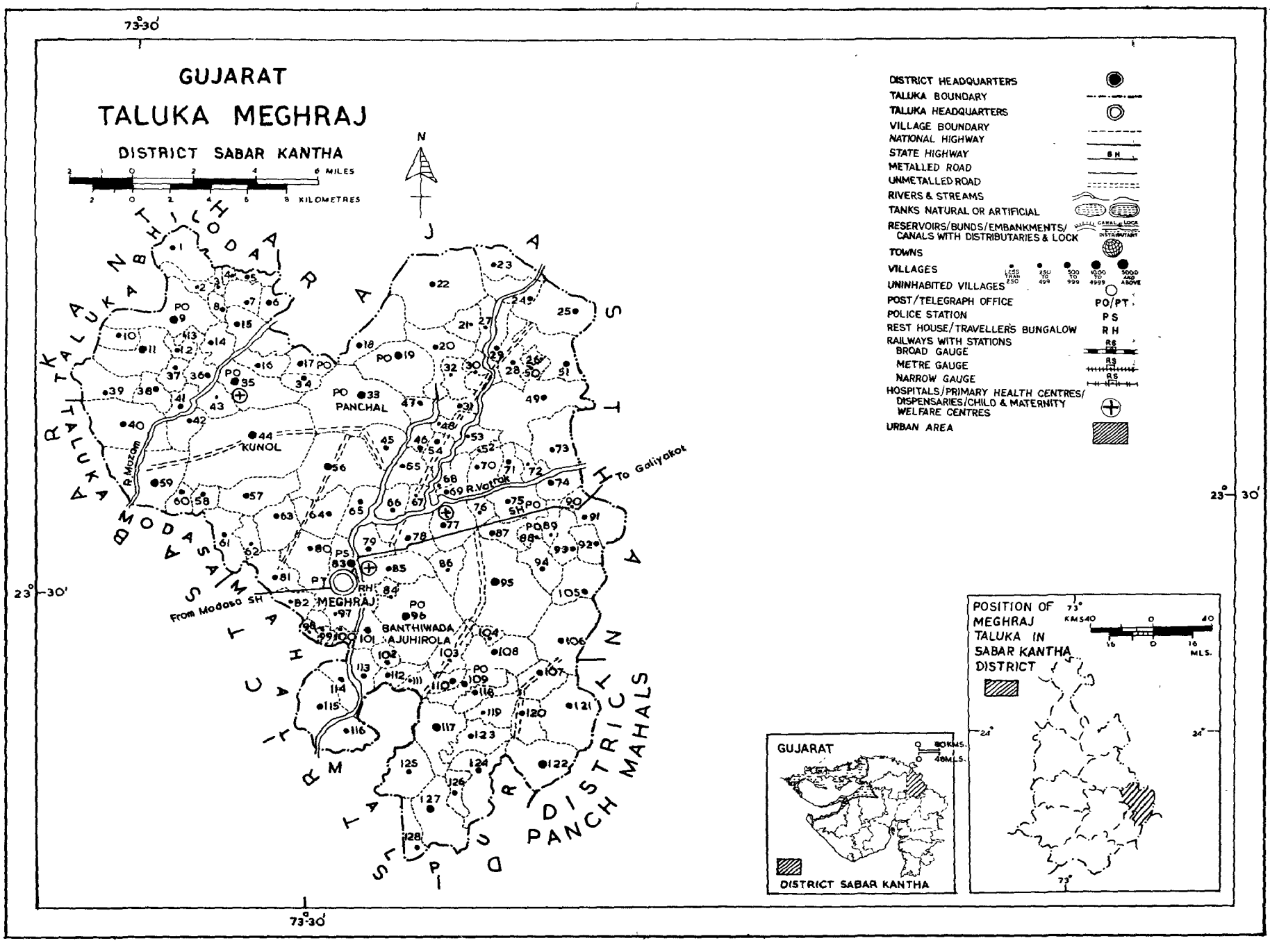
GUJARAT
TALUKA MEGHRAJ
DISTRICT SABAR KANTHA
6 MILES
8 KILOMETRES
N
73°30'
23°30'
DISTRICT HEADQUARTERS
TALUKA BOUNDARY
TALUKA HEADQUARTERS
VILLAGE BOUNDARY
NATIONAL HIGHWAY
STATE HIGHWAY
METALLED ROAD
UNMETALLED ROAD
RIVERS & STREAMS
TANKS NATURAL OR ARTIFICIAL
RESERVOIRS/BUNDS/EMBANKMENTS/ CANALS WITH DISTRIBUTARIES & LOCK
TOWNS
VILLAGES
UNINHABITED VILLAGES
POST/TELEGRAPH OFFICE
POLICE STATION
REST HOUSE/TRAVELLERS BUNGALOW
RAILWAYS WITH STATIONS
BROAD GAUGE
METRE GAUGE
NARROW GAUGE
HOSPITALS/PRIMARY HEALTH CENTRES/ DISPENSARIES/CHILD & MATERNITY WELFARE CENTRES
URBAN AREA
PO/PT
PS
R H
TALUKA KHEDBRAHMA
TALUKA MODASA
TALUKA BHILODA
TALUKA HIMATNAGAR
TALUKA PRANTIJ
DISTRICT PANCH MAHALS
R. Mazam
R. Vatrak
To Galiyakot
From Modasa SH
KUNOL
PANCHAL
MEGHRAJ
BANTHIWADA
AJUHIROLA
POSITION OF MEGHRAJ TALUKA IN SABAR KANTHA DISTRICT
KMS 40 0 40
16 0 16 MLS.
GUJARAT
80 KMS.
48 M.L.S.
DISTRICT SABAR KANTHA

TALUKA
MEGHRAJ

Location Code No.	Name of village/town agglomeration/town/ward/urban enumerator's block	Area of village in acres & of town/ward in Km.²	Occupied Residential Houses	No. of Households	Total Population (including Institutional and Houseless Population) P	M	F	Scheduled Castes M	F	Scheduled Tribes M	F	Literate and Educated Persons M	F	Total workers (I-IX) M	F
1	2	3	4	5	6	7	8	9	10	11	12	13	14	15	16
7	**MEGHRAJ TALUKA**														
	Total	**Km.² 11,392 545·18 Acres (134,711-23)**		**11,519**	**69,095**	**35,355**	**33,740**	**1,517**	**1,393 11,586**		**11,391**	**10,952**	**2,430**	**18,300**	**583**
	Rural	*Km.² 11,392 545.18 Acres (134,711-23)*		*11,519*	*69,095*	*35,355*	*33,740*	*1,517*	*1,393 11,586*		*11,391*	*10,952*	*2,430*	*18,300*	*583*
	Urban	..	..	..	..	..	..	..	..	..	..	..	..	..	..
	RURAL AREAS														
1	Kantalu	1,465-37	76	76	461	227	234	..	..	227	234	52	11	106	..
2	Rajpur(Isari)	382-06	29	29	212	104	108	..	..	102	107	39	11	42	..
3	Rakhapur	195-21	38	38	215	113	102	..	..	..	..	61	8	54	..
4	Vanka Timba	116-36	28	29	181	91	90	..	..	91	90	31	5	37	..
5	Jalampur	522-28	71	74	480	256	224	..	..	216	189	68	4	103	2
6	Chhitadra	594-31	123	123	870	446	424	..	..	425	404	101	16	191	..
7	Navagam (Isari)	748-13	101	101	499	236	263	28	23	4	..	116	45	136	5
8	Patelna Chhapra	646-16	74	74	406	200	206	..	..	..	..	57	9	108	1
9	Isari	1,708-05	212	233	1,236	614	622	97	109	94	63	342	138	275	35
10	Naranpur	637-01	37	37	273	125	148	..	..	125	148	41	6	55	..
11	Panibar	1,643-14	181	181	1,115	570	545	..	..	280	297	242	64	266	6
12	Punjapur	400-03	49	49	275	139	136	..	..	10	11	59	15	60	..
13	Mota Math	247-32	50	50	244	126	118	..	..	..	..	40	5	74	1
14	Khakhariya	707-20	64	64	382	210	172	..	..	..	..	71	5	96	..
15	Ged	1,140-02	128	128	815	406	409	109	101	231	224	153	42	188	25
16	Badartralna (Chhapra)	649-07	41	41	287	153	134	1	..	52	50	71	22	75	..
17	Intva	674-38	82	82	500	248	252	..	..	246	247	110	24	127	1
18	Kadvadi	1,029-09	105	105	645	324	321	..	..	321	321	87	8	149	..
19	Navagam	2,011-29	147	147	1,018	487	531	..	..	368	421	163	11	243	12
20	Odha (Kasana)	1,485-37	96	96	588	300	288	..	..	97	107	105	33	158	..
21	Gopawada	594-36	30	30	208	100	108	..	..	99	108	23	7	58	..
22	Jamgadh	3,747-14	142	142	920	457	463	..	..	456	463	53	2	202	..
23	Dhenkva	1,113-26	51	51	322	161	161	..	..	161	161	25	..	92	..
24	Manda	722-39	36	36	250	124	126	..	..	124	126	28	2	69	..
25	Moti Panduri	1,710-10	129	129	821	429	392	20	9	409	383	105	3	207	8
26	Futa	161-39	22	22	160	80	80	..	..	80	80	35	2	37	1
27	Vaidi	755-32	28	28	182	87	95	..	..	87	95	18	1	49	..
28	Godhawada	1,031-02	58	58	418	222	196	..	..	195	168	68	8	106	..
29	Vaghpur	430-23	46	50	287	148	139	1	..	55	52	75	7	76	2
30	Kadwada	286-04	34	34	179	94	85	..	..	71	68	8	..	44	1
31	Palla Kesana	352-10	44	44	323	163	160	..	..	163	160	35	2	76	..
32	Lakhipur	653-20	39	39	223	116	107	..	..	4	4	35	1	52	..
33	Panchal	3,486-29	411	412	2,758	1,387	1,371	..	..	1,379	1,361	334	49	663	..
34	Dhundhera	380-17	37	37	278	143	135	..	..	143	135	40	12	68	..
35	Rellawada	1,680-32	214	223	1,215	632	583	17	14	157	137	229	41	310	4
36	Trakvada	601-22	89	90	453	242	211	8	5	..	..	117	47	106	1

PRIMARY CENSUS ABSTRACT

WORKERS

I		II		III		IV		V				VI		VII		VIII		IX		X		
								(a)		(b)										Non-workers		Location Code No.
M	F	M	F	M	F	M	F	M	F	M	F	M	F	M	F	M	F	M	F	M	F	
17	18	19	20	21	22	23	24	25	26	27	28	29	30	31	32	33	34	35	36	37	38	1
15,546	218	920	249	48	2	..	..	336	14	39	2	86	18	580	3	64	1	681	76	17,055	33,157	
15,546	*218*	*920*	*249*	*48*	*2*	..	..	*336*	*14*	*39*	*2*	*86*	*18*	*580*	*3*	*64*	*1*	*681*	*76*	*17,055*	*33,157*	
.	..	..	..	..	..	..	..	..	..	..	..	..	..	..	..	..	..	..	..	..	..	
96	..	8	..	..	..	..	..	..	..	..	..	..	..	—	..	..	..	2	..	121	234	1
39	..	3	..	..	..	..	..	..	..	..	..	..	..	..	..	..	..	..	..	62	108	2
47	..	3	..	..	..	..	..	1	..	..	..	..	..	..	..	..	..	3	..	59	102	3
33	..	1	..	..	..	..	..	..	..	..	..	..	..	..	..	..	..	3	..	54	90	4
96	..	5	2	..	..	..	..	..	..	..	..	..	..	1	..	..	..	1	..	153	222	5
189	..	..	..	..	..	..	..	..	..	..	..	..	..	1	..	..	..	1	..	255	424	6
111	3	1	..	1	..	..	..	1	1	..	..	..	..	16	..	..	..	6	1	100	258	7
107	1	..	..	..	..	..	..	..	..	..	..	..	..	1	..	..	..	..	..	92	205	8
124	15	24	9	9	..	..	..	37	2	5	1	1	..	19	..	..	..	56	8	339	587	9
42	..	11	..	..	..	..	..	..	..	..	..	..	..	..	..	..	..	2	—	70	148	10
235	3	18	2	..	..	..	..	..	..	..	..	..	..	4	..	..	..	9	1	304	539	11
50	..	5	..	..	..	..	..	..	..	1	..	..	..	1	..	..	..	3	..	79	136	12
50	..	18	1	..	..		..	..	..	..	..	..	..	..	..	..	..	6	..	52	117	13
82	..	10	..	..	..	..	..	..	..	..	..	..	..	2	..	..	..	2	..	114	172	14
138	7	30	18	..	..	..	..	2	..	..	..	..	..	..	..	1	..	17	..	218	384	15
71	..	4	..	..	—	..	..	..	..	..	..	..	..	..	..	..	..	..	..	78	134	16
117	1	..	..	..	—	..	..	..	..	..	..	..	..	3	..	1	..	6	..	121	251	17
143	..	3	..	..	..	..	..	..	..	..	..	..	..	2	..	..	..	1	..	175	321	18
176	3	59	9	..	..	..	..	1	..	..	..	..	..	4	..	1	..	2	..	244	519	19
144	..	6	..	..	..	..	..	..	..	..	..	..	..	4	..	..	..	4	..	142	288	20
42	..	15	..	1	..	..	..	..	..	..	..	..	..	..	..	..	..	..	..	42	108	21
200	..	..	..	..	..	..	..	..	..	..	..	..	..	1	..	..	..	1	..	255	463	22
91	..	..	..	..	..	..	..	..	..	..	..	..	..	..	..	..	..	1	..	69	161	23
69	..	..	..	..	..	..	..	..	..	..	..	..	..	..	..	..	..	..	..	55	126	24
183	5	21	3	..	..	..	..	1	..	1	..	..	..	..	..	..	..	1	..	222	384	25
35	1	..	..	..	..	..	..	..	..	..	..	..	..	1	..	..	..	1	..	43	79	26
49	..	..	..	..	..	..	..	..	..	..	..	..	..	..	..	..	..	..	..	38	95	27
103	..	2	..	..	..	..	..	..	..	..	..	..	..	..	..	..	..	1	..	116	196	28
50	..	1	..	2	..	..	..	6	2	..	..	—	..	2	..	..	..	15	..	72	137	29
40	1	1	..	..	..	..	..	3	..	..	..	..	..	..	..	..	..	..	..	50	84	30
76	..	..	..	..	..	..	..	..	..	..	..	..	..	..	..	..	..	..	..	87	160	31
42	..	7	..	1	..	..	..	..	..	..	..	..	..	..	..	..	—	2	..	64	107	32
618	..	28	..	..	..	..	..	1	..	1	..	..	..	..	..	1	..	14	..	724	1,371	33
59	..	9	..	..	..	..	..	..	..	..	..	..	..	..	..	..	..	..	..	75	135	34
266	2	11	..	..	..	..	..	5	..	4	..	1	..	9	..	2	..	12	2	322	579	35
80	..	1	1	..	—	..	..	5	..	1	..	..	..	10	..	..	..	9	..	136	210	36

TALUKA : MEGHRAJ

URBAN BLOCK/VILLAGEWISE

Location Code No.	Name of village/town agglomeration/town/ ward/urban enumerator's block	Area of village in acres & of town/ ward in Km.²	Occupied Residential Houses	No.of Households	Total Population (including Institutional and Houseless Population)			Scheduled Castes		Scheduled Tribes		Literate and Educated Persons		Total workers (I-IX)	
					P	M	F	M	F	M	F	M	F	M	F
1	2	3	4	5	6	7	8	9	10	11	12	13	14	15	16
37	Antoli	585-23	67	68	442	222	220	..	..	154	135	66	12	89	..
38	Ghorvada	797-28	109	109	718	331	387	..	..	249	304	91	12	178	68
39	Dharola	617-10	42	42	265	140	125	..	..	91	93	42	12	58	2
40	Mahudi	2,372-24	163	164	963	513	450	47	47	323	305	143	10	275	4
41	Odha(Panibar)	434-28	49	49	342	183	159	..	..	104	91	36	3	109	25
42	Kolundra	937-27	62	62	385	195	190	7	7	15	17	38	9	109	14
43	Zeriyawada	720-34	31	31	210	107	103	..	..	96	96	30	7	51	11
44	Kunol	6,565-23	425	430	2,645	1,338	1,307	121	125	501	515	425	85	678	6
45	Pahadia(Panchal)	970-06	75	75	452	229	223	..	..	229	223	50	7	135	24
46	Ukardi	371-04	40	40	273	143	130	110	92	16	16	28	5	68	1
47	Kasana	820-06	91	93	442	233	209	..	..	60	65	132	39	135	4
48	Godha	449-08	32	32	151	88	63	..	..	2	..	54	19	55	1
49	Moti Mori	3,395-01	92	92	492	258	234	15	12	79	77	97	34	125	1
50	Nani Panduri	454-02	33	33	217	96	121	..	..	95	121	38	11	52	..
51	Chhikari	1,292-29	75	75	541	281	260	..	..	281	260	57	5	113	7
52	Jivanpur	236-17	25	25	175	92	83	..	..	..	..	31	3	49	2
53	Jitpur	440-35	34	34	188	103	85	..	..	..	..	43	26	54	2
54	Varthali	513-25	54	58	416	228	188	24	21	60	36	152	41	85	9
55	Vank	859-01	76	76	482	260	222	41	33	134	120	71	9	136	..
56	Zarda	2,978-28	221	221	1,463	714	749	..	..	673	701	192	42	393	11
57	Dhandhiya	1,545-24	94	94	566	294	272	..	..	155	142	72	..	137	2
58	Bhatkota	487-29	43	43	294	159	135	..	..	159	135	68	16	62	..
59	Shangal	2,767-39	312	312	1,804	919	885	41	42	25	24	364	94	482	4
60	Vaniyawada	514-01	70	70	459	219	240	..	..	219	240	61	18	113	52
61	Ranjedi	984-07	80	80	469	247	222	8	21	189	180	60	3	132	..
62	Tarakvadia	526-03	32	32	180	91	89	..	..	..	..	28	3	59	..
63	Valuna	1,245-04	70	70	420	226	194	30	29	40	40	54	9	137	..
64	Gayavachhda	1,317-30	54	54	321	172	149	..	..	172	149	38	4	94	..
65	Rola	1,017-29	52	52	360	175	185	..	..	104	105	45	2	78	5
66	Brahman Kotda	624-11	44	44	290	147	143	1	..	84	91	56	22	79	..
67	Lalpur	341-11	39	39	245	126	119	..	..	..	..	25	..	62	..
68	Munshiwada	534-03	39	39	241	130	111	..	..	..	..	25	1	71	..
69	Khokhariya	753-04	60	60	390	188	202	..	..	1	2	35	5	81	..
70	Sisodara (Adepur)	995-09	77	77	494	255	239	17	18	5	6	98	18	143	1
71	Adepur	601-34	55	55	279	157	122	11	7	3	..	89	28	78	1
72	Nani Moyadi	460-23	42	42	236	115	121	1	..	97	107	36	6	61	..
73	Dhemda	1,387-05	48	48	286	138	148	..	..	126	133	30	4	73	..
74	Moti Moyadi	883-08	106	106	585	303	282	4	3	..	..	126	7	171	1
75	Limbhoi	1,091-16	82	82	490	256	234	15	7	..	..	92	14	146	..
76	Satipura	284-08	27	27	161	73	88	..	..	..	..	12	..	42	..
77	Palla (Dhundha)	1,330-05	105	105	671	341	330	11	8	..	..	83	3	194	..
78	Bhuval	1,348-08	105	105	717	374	343	7	5	125	110	47	1	189	..
79	Relyo	884-34	64	76	464	230	234	26	22	57	55	74	7	132	56
80	Behdaj	1,577-12	45	45	289	154	135	..	..	19	22	55	16	78	1
81	Vaiya	1,222-31	60	60	371	197	174	..	..	82	84	49	9	100	1
82	Kumbhera	658-25	29	29	196	101	95	..	..	96	86	26	4	41	3
83	Meghraj	1,399-12	944	962	4,682	2,460	2,222	146	123	96	18	1,788	803	1,128	52
84	Karanpur	183-02	3	3	25	16	9	..	..	..	..	5	..	10	..
85	Pahadiya (Meghraj)	1,761-34	82	82	435	205	230	..	..	..	..	80	16	117	4

PRIMARY CENSUS ABSTRACT

WORKERS																							
I		II		III		IV		V				VI		VII		VIII		IX		X			
								(a)		(b)										Non-workers		Location Code No.	
M	F	M	F	M	F	M	F	M	F	M	F	M	F	M	F	M	F	M	F	M	F		
17	18	19	20	21	22	23	24	25	26	27	28	29	30	31	32	33	34	35	36	37	38	1	
88	..	..	..	..	..	—	..	..	..	..	..	..	..	..	..	..	..	1	..	133	220	37	
146	3	26	65	..	..	..	..	..	..	..	..	..	..	3	..	..	..	3	..	153	319	38	
53	..	2	2	..	..	..	—	..	..	..	..	..	..	1	..	..	..	2	..	82	123	39	
258	1	9	3	2	..	..	..	..	..	..	..	..	..	3	..	..	..	3	..	238	446	40	
108	20	1	5	..	..	..	..	..	..	..	..	..	..	..	..	..	..	..	..	74	134	41	
102	7	5	7	—	..	..	..	..	..	..	..	1	..	1	..	..	..	..	..	86	176	42	
51	5	..	6	..	..	..	..	..	..	..	..	..	..	..	—	..	..	..	..	56	92	43	
614	6	24	..	..	..	..	..	12	..	..	..	..	..	10	..	1	..	17	..	660	1,301	44	
134	24	..	—	..	..	..	..	..	..	..	..	..	..	..	..	..	..	1	..	94	199	45	
63	..	2	..	..	..	—	..	..	..	..	..	..	..	1	..	..	..	2	1	75	129	46	
94	1	5	..	3	—	..	..	13	..	..	..	..	..	7	..	—	..	13	3	98	205	47	
43	..	6	1	1	..	..	..	..	..	..	..	..	..	..	..	..	..	5	..	33	62	48	
108	..	3	..	..	..	..	..	6	..	1	..	..	..	2	..	..	..	5	1	133	233	49	
50	..	..	..	..	..	..	..	..	..	..	..	..	..	1	..	..	..	1	..	44	121	50	
108	2	4	5	..	..	—	..	..	..	..	..	..	..	..	..	..	..	1	..	168	253	51	
48	2	..	..	..	..	..	..	..	..	..	..	..	..	1	..	..	..	..	..	43	81	52	
46	2	2	..	..	..	..	..	..	..	..	..	..	..	5	..	..	..	1	..	49	83	53	
59	4	14	1	..	..	..	..	7	..	..	..	..	..	1	..	..	..	4	4	143	179	54	
136	..	..	..	..	..	..	..	..	..	..	..	..	..	..	..	..	..	..	..	124	222	55	
373	10	10	1	..	..	..	..	..	..	..	..	..	..	..	..	..	..	10	..	321	738	56	
107	..	27	1	..	..	..	..	..	..	..	..	..	..	2	1	..	..	1	..	157	270	57	
52	..	8	..	..	..	..	..	..	..	..	..	..	..	..	..	..	..	2	..	97	135	58	
365	..	79	1	1	..	..	..	4	..	5	..	..	..	12	1	1	..	15	2	437	881	59	
75	..	34	52	..	..	..	..	..	..	..	..	..	..	2	..	..	..	2	..	106	188	60	
131	..	1	..	..	..	..	..	..	..	..	..	..	..	..	..	..	..	..	..	115	222	61	
37	..	21	..	..	..	..	..	..	..	..	..	..	..	1	..	..	..	..	..	32	89	62	
98	..	39	..	..	..	..	..	..	..	..	..	..	..	..	..	..	..	..	..	89	194	63	
63	..	31	..	..	..	..	..	..	..	..	..	..	..	..	..	..	..	..	..	78	149	64	
73	..	4	5	..	..	..	..	..	..	..	..	..	..	..	..	..	..	1	..	97	180	65	
72	..	..	..	..	..	..	..	2	..	..	..	..	..	..	..	..	..	5	..	68	143	66	
62	..	..	..	..	..	..	..	..	..	..	..	..	..	..	..	..	..	..	..	64	119	67	
71	..	..	..	..	..	..	..	..	..	..	..	..	..	..	..	..	..	..	..	59	111	68	
77	..	2	..	..	..	..	..	..	..	..	..	..	..	..	..	..	..	2	..	107	202	69	
128	..	7	1	1	..	..	..	1	..	..	..	..	..	5	..	..	..	1	..	112	238	70	
64	1	1	..	1	..	..	..	..	..	..	..	..	..	6	..	..	..	6	..	79	121	71	
60	..	..	..	..	..	..	..	1	..	..	..	..	..	..	..	..	..	..	..	54	121	72	
67	..	6	..	..	..	..	..	..	..	..	..	..	..	..	..	..	..	..	..	65	148	73	
148	1	2	..	1	..	—	—	2	..	..	..	..	..	8	..	..	..	10	..	132	281	74	
142	..	2	..	1	..	..	..	..	..	..	..	..	..	..	..	..	..	1	..	110	234	75	
42	..	..	..	..	..	..	..	..	..	..	..	..	..	..	..	..	..	..	..	31	88	76	
190	..	1	..	..	..	..	..	..	..	..	..	..	..	1	..	..	..	2	..	147	330	77	
188	..	1	..	..	..	..	..	..	..	..	..	..	..	..	..	..	..	..	..	185	343	78	
116	55	2	..	..	..	..	..	13	1	..	..	..	..	..	..	..	..	1	..	98	178	79	
78	1	..	..	..	..	..	..	..	..	..	..	..	..	..	..	..	..	..	..	76	134	80	
96	1	4	..	..	..	..	..	..	..	..	..	..	..	..	..	..	..	..	..	97	173	81	
40	..	..	3	..	..	..	..	..	..	..	..	..	..	..	..	..	..	1	..	60	92	82	
252	4	50	3	14	2	..	..	131	5	17	1	26	2	343	1	50	1	245	33	1,332	2,170	83	
3	..	6	..	..	..	..	..	..	..	..	..	..	..	1	..	..	..	..	..	6	9	84	
56	1	19	..	..	..	..	..	..	..	..	..	3	..	16	..	3	..	20	3	88	226	85	

TALUKA : MEGHRAJ

URBAN BLOCK/VILLAGEWISE

Location Code No.	Name of village/town agglomeration/town/ ward/urban enumerator's block	Area of village in acres & of town/ ward in Km.2	Occupied Residential Houses	No. of Households	Total Population (including Institutional and Houseless Population)			Scheduled Castes		Scheduled Tribes		Literate and Educated Persons		Total workers (I-IX)	
					P	M	F	M	F	M	F	M	F	M	F
1	2	3	4	5	6	7	8	9	10	11	12	13	14	15	16
86	Dhaniwada	802-09	19	19	166	74	92	..	..	..	..	8	..	48	..
87	Damorna	931-33	157	157	770	394	376	21	17	1	..	53	1	230	1
88	Dhundha Patelna-Dhundha	171-15	52	52	242	125	117	1	..	5	4	75	14	69	1
89	Limbodra (Dhundha)	336-13	28	28	186	87	99	..	..	..	..	11	1	46	..
90	Adhodiya	114-18	49	49	245	129	116	..	..	..	..	52	5	74	1
91	Undava	1,205-37	68	68	372	195	177	3	3	2	2	78	9	117	1
92	Vasai	674-34	50	50	294	148	146	..	..	..	..	18	..	79	..
93	Sendaryo	820-15	41	41	277	150	127	3	3	..	..	23	..	89	..
94	Kherai	896-11	55	55	338	160	178	..	..	..	..	27	..	91	..
95	Bhemapur	4,293-37	236	238	1,504	785	719	46	41	3	2	134	6	461	1
96	Banthiwada	3,760-21	383	393	2,233	1,163	1,070	47	52	2	2	182	7	713	50
97	Ajuhirola Vasna	755-05	30	30	168	90	78	..	..	5	..	35	14	67	..
98	Khandivav	194-39	21	21	118	63	55	12	8	10	11	24	7	37	..
99	Jashvantpura	133-24	2	2	5	5	..	..	..	..	..	3	..	5	..
100	Pruthvipura	397-37	12	12	60	30	30	..	..	..	..	4	..	18	..
101	Banthiwada	730-01	99	99	607	314	293	7	10	..	..	52	6	175	..
102	Lalakupa Banthiwada	353-29	46	46	296	150	146	..	..	..	..	32	..	83	1
103	Jemana Surdevi	853-33	31	31	190	92	98	..	..	..	..	22	..	50	1
104	Lakhapur	291-23	36	36	196	102	94	..	..	..	..	17	..	53	1
105	Royaniya	1,240-15	96	116	673	356	317	11	13	47	29	92	4	203	18
106	Kaliya Kuva	2,217-07	164	166	899	463	436	24	15	..	..	94	2	242	..
107	Tumbaliya	946-18	78	78	506	261	245	..	..	..	..	30	..	152	1
108	Rayawada	1,457-25	96	96	583	282	301	38	47	..	..	61	3	194	1
109	Ramgadhi	813-18	110	112	511	258	253	10	14	..	..	117	30	140	8
110	Bhutiya	388-16	118	118	742	390	352	123	107	1	1	74	5	221	..
111	Rajpur (Ramgadhi)	435-02	28	28	183	104	79	..	..	..	..	13	..	59	..
112	Hiratimba	555-27	53	57	373	182	191	..	..	2	1	34	1	92	2
113	Sisodra(Meghraj)	791-34	76	76	447	241	206	1	..	..	..	103	24	125	2
114	Kamroda	722-07	54	56	347	190	157	2	..	..	..	48	17	105	2
115	Iploda	1,502-33	122	122	764	391	373	30	21	6	..	154	67	231	1
116	Pisal	1,305-14	69	69	426	216	210	44	46	..	..	72	12	122	1
117	Mudshi	2,445-06	159	159	1,045	537	508	..	..	..	..	55	4	290	3
118	Vagora	645-06	40	40	273	142	131	..	..	..	..	18	..	82	1
119	Baska Danti	394-28	25	25	209	98	111	..	..	..	..	29	3	57	..
120	Sarangpur	921-26	78	78	487	255	232	..	..	..	..	68	1	130	..
121	Dachakan	2,152-23	132	132	726	381	345	..	..	..	..	79	..	205	2
122	Belyo	1,559-13	181	181	1,083	558	525	55	47	..	..	114	7	291	1
123	Dungragod	872-24	43	43	297	164	133	..	..	..	..	3	..	99	..
124	Lalodiya	1,767-02	109	109	623	329	294	..	..	..	..	11	..	171	1
125	Bhunjari	1,569-39	58	58	368	186	182	..	..	11	12	17	1	99	..
126	Nesda	504-21	63	63	418	199	219	..	..	..	..	10	..	107	1
127	Limbodra (Ramgadhi)	1,669-20	176	178	1,209	603	606	64	66	2	..	109	2	294	..
128	Krishnapur	855-05	48	48	255	131	124	11	..	1	9	23	7	89	..

PRIMARY CENSUS ABSTRACT

WORKERS

I		II		III		IV		V				VI		VII		VIII		IX		X		
								(a)		(b)										Non-workers		Location Code No.
M	F	M	F	M	F	M	F	M	F	M	F	M	F	M	F	M	F	M	F	M	F	
17	18	19	20	21	22	23	24	25	26	27	28	29	30	31	32	33	34	35	36	37	38	1
46	..	2	..	..	..	..	..	..	..	..	..	..	..	..	..	..	..	..	..	26	92	86
214	..	12	1	..	..	..	..	..	..	..	..	..	..	..	..	..	..	4	..	164	375	87
53	..	..	..	..	..	..	..	1	..	..	..	..	..	5	..	..	..	10	1	56	116	88
46	..	..	..	..	..	..	..	..	..	..	..	..	..	..	..	..	..	..	..	41	99	89
67	..	2	..	1	..	..	..	1	1	..	..	..	..	2	..	..	..	1	..	55	115	90
105	..	4	..	..	..	..	..	2	..	..	..	..	..	3	..	..	..	3	1	78	176	91
77	..	1	..	..	..	..	..	..	..	..	..	..	..	..	..	..	..	1	..	69	146	92
81	..	4	..	..	..	..	..	..	..	..	..	..	..	4	..	..	..	..	..	61	127	93
91	..	..	..	..	..	..	..	..	..	..	..	..	..	..	..	..	..	..	..	69	178	94
434	..	14	..	1	..	..	..	3	..	2	..	..	..	1	..	..	..	6	1	324	718	95
669	8	33	41	..	..	..	—	5	..	..	..	..	..	1	..	..	..	5	1	450	1,020	96
61	..	5	..	..	..	..	..	..	..	..	..	..	..	..	..	..	..	1	..	23	78	97
34	..	3	..	..	—	..	..	..	..	..	..	..	..	..	..	..	..	..	..	26	55	98
..	..	2	..	3	..	..	..	..	..	..	..	..	..	..	..	..	..	..	..	..	..	99
18	..	..	..	—	..	..	..	..	..	..	..	..	..	..	..	..	..	..	..	12	30	100
175	..	—	..	..	..	..	..	..	..	..	..	..	..	..	..	..	..	..	..	139	293	101
80	1	..	..	..	..	..	..	..	..	..	..	..	..	1	..	..	..	2	..	67	145	102
49	1	..	..	..	..	..	..	..	..	..	..	..	..	..	..	..	..	1	..	42	97	103
52	1	..	..	..	..	..	..	..	..	..	..	..	..	..	..	..	..	1	..	49	93	104
157	1	..	..	..	..	..	..	..	..	..	..	41	16	3	..	..	..	2	1	153	299	105
226	..	..	..	..	..	..	..	5	..	..	..	..	..	7	..	..	..	4	..	221	436	106
150	1	1	..	..	..	..	..	..	..	..	..	..	..	..	..	..	..	1	..	109	244	107
189	1	2	..	1	..	..	..	..	..	..	..	..	..	..	..	..	..	2	..	88	300	108
42	1	..	..	..	..	..	..	58	2	..	..	..	..	18	..	1	..	21	5	118	245	109
213	..	1	..	1	..	..	..	..	..	..	..	..	..	..	..	1	..	5	..	169	352	110
44	..	15	..	..	..	..	..	..	..	..	..	..	..	..	..	..	..	..	..	45	79	111
68	1	24	..	..	..	..	..	..	..	..	..	..	..	..	..	..	..	..	1	90	189	112
108	..	2	..	1	..	..	..	..	..	..	..	..	..	2	..	..	..	12	2	116	204	113
101	..	2	..	1	..	..	..	..	..	..	..	..	..	1	..	..	..	..	2	85	155	114
186	1	7	..	..	..	..	..	4	..	..	..	13	..	5	..	1	..	15	..	160	372	115
120	..	..	..	..	..	..	..	..	..	..	..	..	..	1	..	..	..	1	1	94	209	116
288	3	..	..	..	..	..	..	..	..	..	..	..	..	..	..	..	..	2	..	247	505	117
82	1	..	..	..	..	..	..	..	..	..	..	..	..	..	..	..	..	..	..	60	130	118
57	..	..	..	..	..	..	..	..	..	..	..	..	..	..	..	..	..	..	..	41	111	119
129	..	..	..	..	..	..	..	..	..	..	..	..	..	1	..	..	..	..	..	125	232	120
198	2	2	..	..	..	..	..	..	..	..	..	..	..	2	..	..	..	3	..	176	343	121
278	..	6	..	..	..	..	..	..	..	..	..	..	..	1	..	..	..	6	1	267	524	122
99	..	..	..	..	..	..	..	..	..	..	..	..	..	..	..	..	..	..	..	65	133	123
160	1	8	..	..	..	..	..	..	..	..	..	..	..	1	..	..	..	2	..	158	293	124
99	..	..	..	..	..	..	..	..	..	..	..	..	..	..	..	..	..	..	..	87	182	125
107	1	..	..	..	..	..	..	..	..	..	..	..	..	..	..	..	..	..	..	92	218	126
280	..	..	..	..	..	..	..	2	..	1	..	..	..	6	..	..	..	5	..	309	606	127
85	..	3	..	..	..	..	..	..	..	..	..	..	..	1	..	..	..	..	..	42	124	128

TALUKA MODASA

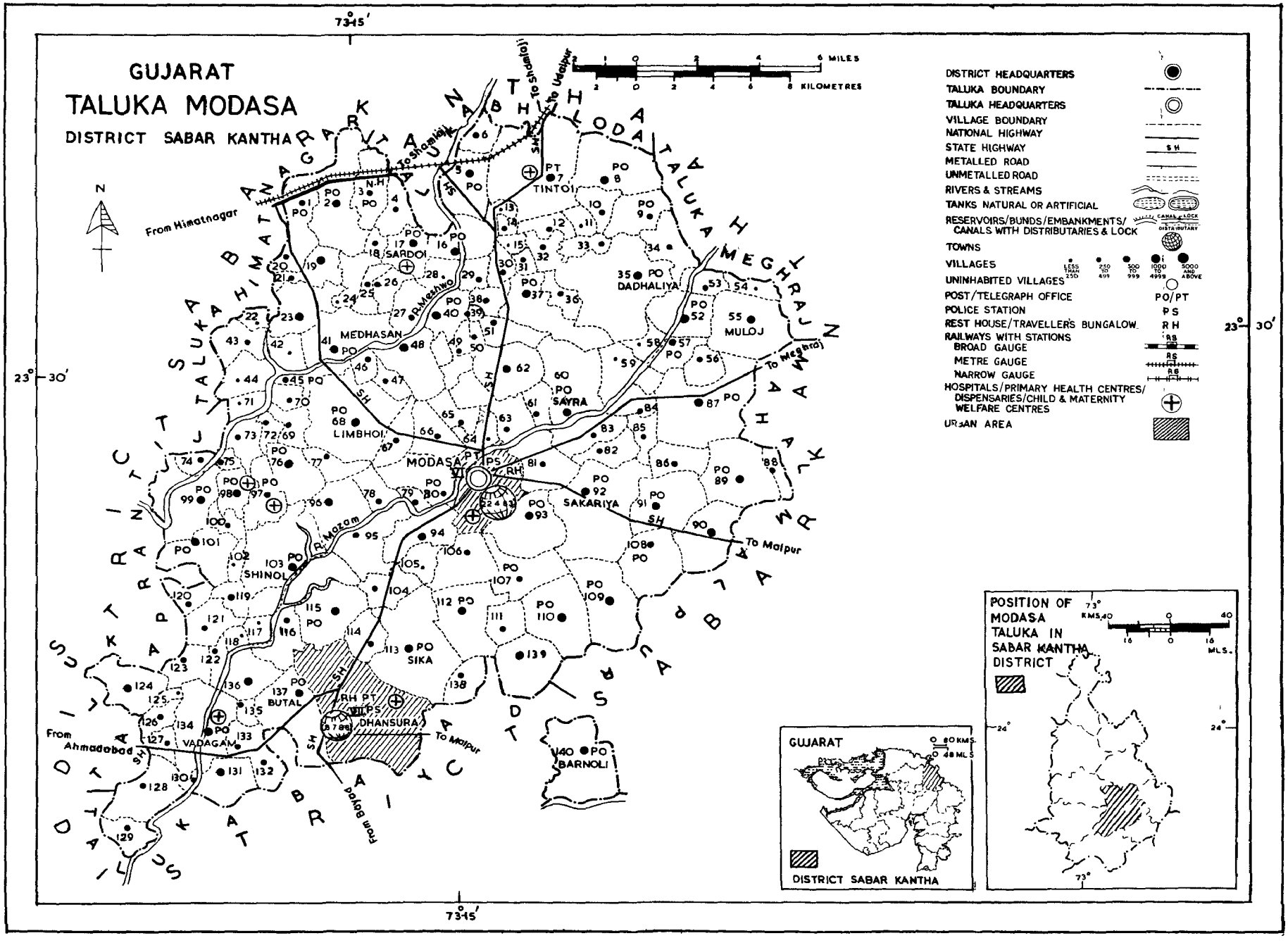
GUJARAT
TALUKA MODASA
DISTRICT SABAR KANTHA
N
6 MILES
KILOMETRES
DISTRICT HEADQUARTERS
TALUKA BOUNDARY
TALUKA HEADQUARTERS
VILLAGE BOUNDARY
NATIONAL HIGHWAY
STATE HIGHWAY
METALLED ROAD
UNMETALLED ROAD
RIVERS & STREAMS
TANKS NATURAL OR ARTIFICIAL
RESERVOIRS/BUNDS/EMBANKMENTS/ CANALS WITH DISTRIBUTARIES & LOCK
TOWNS
VILLAGES
UNINHABITED VILLAGES
POST/TELEGRAPH OFFICE PO/PT
POLICE STATION PS
REST HOUSE/TRAVELLER'S BUNGALOW RH
RAILWAYS WITH STATIONS
BROAD GAUGE
METRE GAUGE
NARROW GAUGE
HOSPITALS/PRIMARY HEALTH CENTRES/ DISPENSARIES/CHILD & MATERNITY WELFARE CENTRES
URBAN AREA
7345'
23°30'
From Himatnagar
To Shamlaji
To Modasa
To Megharaj
To Malpur
From Ahmadabad
From Bayad
TINTOI
SARDOI
MEDHASAN
DADHALIYA
MULOJ
SAYRA
LIMBHOI
MODASA
SAKARIYA
SHINOL
SIKA
BUTAL
DHANSURA
VADAGAM
BARNOLI
R. Mazam
R. Meshvo
SH
NH
POSITION OF MODASA TALUKA IN SABAR KANTHA DISTRICT
GUJARAT
DISTRICT SABAR KANTHA

TALUKA
MODASA

Location Code No.	Name of village/town agglomeration/town/ward/urban enumerator's block	Area of village in acres & of town/ward in Km.²	Occupied Residential Houses	No. of Households	Total Population (including Institutional and Houseless Population) P	M	F	Scheduled Castes M	F	Scheduled Tribes M	F	Literate and Educated Persons M	F	Total workers (I-IX) M	F
1	2	3	4	5	6	7	8	9	10	11	12	13	14	15	16
8	**MODASA TALUKA**														
	Total	Km.² 867·12 Acres (214,263-17)	27,240	27,821	153,409	79,247	74,162	6,548	6,252	2,017	1,624	37,389	15,590	40,828	6,555
	Rural	*Km.² 822·36 Acres (203,202-28)*	*21,671*	*21,977*	*122,138*	*62,701*	*59,437*	*5,868*	*5,680*	*1,591*	*1,336*	*26,581*	*9,627*	*33,147*	*5,768*
	Urban	*Km.² 44·76*	*5,569*	*5,844*	*31,271*	*16,546*	*14,725*	*680*	*572*	*426*	*288*	*10,808*	*5,963*	*7,681*	*787*
	RURAL AREAS														
1	Gadhada	1,677-02	132	133	776	388	388	75	92	17	13	231	86	172	176
2	Davli	2,923-04	289	293	1,554	807	747	285	256	239	214	361	75	386	316
3	Vantada (Bolundra)	1,459-05	104	104	644	319	325	49	56	180	181	86	16	175	129
4	Padar	872-04	52	53	270	140	130	..	..	..	..	41	5	78	12
5	Bamanvad	1,991-05	281	290	1,480	772	708	220	191	11	7	296	95	411	36
6	Nandisan	841-12	175	175	865	438	427	55	37	..	..	225	121	219	4
7	Tintoi	5,193-17	1,030	1,036	4,741	2,446	2,295	463	394	14	..	1,463	530	1,180	86
8	Kudol	3,135-04	264	265	1,394	721	673	128	135	78	74	272	53	386	21
9	Umedpur (Dadhaliya)	1,267-20	101	101	576	284	292	..	..	..	..	134	25	162	..
10	Jitpur (Dadhaliya)	669-35	86	87	502	255	247	..	..	..	..	87	5	151	7
11	Math	492-24	25	25	159	83	76	..	..	..	..	31	6	37	7
12	Bhilkuva	663-05	51	51	326	166	160	..	..	..	..	65	18	82	13
13	Futa	143-30	23	23	131	70	61	..	..	..	..	26	3	41	4
14	Jivanpur	338-33	65	65	428	218	210	..	..	..	..	89	43	115	16
15	Umedpur (Bolundra)	259-06	37	37	214	122	92	..	..	..	..	55	15	64	11
16	Bolundra	1,586-05	258	261	1,361	698	663	156	137	..	..	346	151	314	94
17	Sardoi	1,235-29	678	684	3,195	1,600	1,595	360	368	68	..	967	547	620	114
18	Lalpur (Sardoi)	139-34	52	52	274	152	122	4	1	..	..	61	12	85	3
19	Shampur	953-03	275	275	1,545	736	809	73	97	..	..	250	57	430	2
20	Rampur(Gadhada)	474-17	56	56	308	151	157	..	..	..	..	50	6	84	18
21	Vanta	227-23	75	76	397	193	204	..	..	..	..	56	7	119	19
22	Paliyapur	495-30	29	29	202	95	107	..	..	..	..	17	..	55	6
23	Khambhisar	1,985-21	190	192	1,174	576	598	42	39	..	..	317	186	301	6
24	Salampur	208-37	23	23	133	77	56	..	..	..	..	29	..	48	16
25	Tintisar	707-01	87	90	447	234	213	31	24	..	..	86	39	145	111
26	Sajapur	890-07	83	83	435	231	204	14	9	..	..	105	44	125	81
27	Gokhrva	1,185-09	111	113	767	396	371	78	81	5	1	200	96	195	4
28	Bhatkota	686-09	27	28	169	84	85	..	..	..	..	46	25	44	..
29	Isrol (Nani)	703-24	50	50	341	177	164	..	..	..	..	38	..	106	1
30	Isrol (Moti)	515-10	73	73	417	214	203	2	..	3	3	113	21	115	..
31	Madhupur	517-39	77	77	495	250	245	..	..	..	..	55	13	162	2
32	Rajli	799-21	134	134	868	443	425	..	..	..	..	144	7	246	39
33	Jambusar	630-38	75	75	406	201	205	37	35	..	..	90	38	119	4
34	Hathipura	1,024-15	57	57	348	189	159	4	2	..	..	35	1	111	1

PRIMARY CENSUS ABSTRACT

WORKERS

I		II		III		IV		V				VI		VII		VIII		IX		X		
								(a)		(b)										Non-workers		Location Code No.
M	F	M	F	M	F	M	F	M	F	M	F	M	F	M	F	M	F	M	F	M	F	
17	18	19	20	21	22	23	24	25	26	27	28	29	30	31	32	33	34	35	36	37	38	1
23,463	3,211	5,206	2,309	557	49	491	137	1,343	172	1,783	177	560	42	3,655	72	974	29	2,796	357	38,419	67,607	
22,679	*3,148*	*4,759*	*2,076*	*458*	*46*	*486*	*137*	*1,084*	*121*	*455*	*20*	*259*	*28*	*1,336*	*28*	*325*	*14*	*1,306*	*150*	*29,554*	*53,669*	
784	*63*	*447*	*233*	*99*	*3*	*5*	..	*259*	*51*	*1,328*	*157*	*301*	*14*	*2,319*	*44*	*649*	*15*	*1,490*	*207*	*8,865*	*13,938*	
124	131	25	43	2	1	..	..	10	1	2	..	..	..	7	..	..	..	2	..	216	212	1
304	239	59	77	..	..	..	..	5	..	2	..	..	..	8	..	1	..	7	..	421	431	2
161	127	6	2	..	..	..	..	..	..	..	..	..	..	..	..	6	..	2	..	144	196	3
63	1	13	11	..	..	..	..	..	..	..	..	..	..	..	..	..	..	2	..	62	118	4
258	10	92	13	15	8	..	..	8	..	3	..	..	..	19	4	2	..	14	1	361	672	5
148	3	24	1	1	..	..	..	18	..	3	..	3	..	10	..	6	..	6	..	219	423	6
511	44	96	17	18	1	..	..	89	4	28	..	44	..	169	..	84	..	141	20	1,266	2,209	7
320	15	22	3	2	2	..	..	10	1	..	..	..	..	13	..	2	..	17	..	335	652	8
142	..	12	..	..	..	..	..	..	..	1	..	..	..	2	..	..	..	5	..	122	292	9
130	5	5	1	4	..	1	1	1	..	2	..	..	..	7	..	1	..	..	..	104	240	10
34	7	..	..	2	..	..	..	..	..	..	..	..	..	1	..	..	..	..	..	46	69	11
71	12	4	..	1	..	..	..	..	1	..	..	..	..	1	..	3	..	2	..	84	147	12
37	4	..	..	..	..	..	..	..	..	..	..	..	..	..	..	4	..	..	..	29	57	13
95	12	16	4	2	..	..	..	..	..	..	..	..	..	1	..	..	..	1	..	103	194	14
45	6	15	2	..	..	..	..	1	3	1	..	..	..	1	..	..	..	1	..	58	81	15
192	79	55	11	2	..	..	..	14	..	6	..	2	..	13	..	1	..	29	4	384	569	16
152	25	120	50	9	2	..	..	91	12	20	1	24	1	82	..	14	..	108	23	980	1,481	17
70	..	9	3	2	..	..	..	..	..	..	..	..	..	4	..	..	..	..	..	67	119	18
392	2	15	..	..	..	..	..	4	..	..	..	..	..	5	..	3	..	11	..	306	807	19
72	17	7	1	1	..	..	..	..	..	1	..	..	..	3	..	..	..	..	..	67	139	20
97	17	6	2	12	..	..	..	..	..	1	..	..	..	2	..	..	..	1	..	74	185	21
54	6	..	..	..	..	..	..	..	..	..	..	..	..	1	..	..	..	..	..	40	101	22
228	1	52	4	1	..	..	..	4	..	..	..	..	..	5	..	4	..	7	1	275	592	23
35	2	8	14	..	..	..	..	1	..	..	..	..	..	3	..	..	..	1	..	29	40	24
112	104	25	2	4	5	..	..	..	..	..	..	..	..	3	..	..	..	1	..	89	102	25
87	80	26	..	..	..	..	..	6	1	..	..	..	..	..	..	..	..	6	..	106	123	26
151	1	30	3	7	..	..	..	5	..	..	..	..	..	2	..	..	..	..	..	201	367	27
42	..	..	..	2	..	..	..	..	..	..	..	..	..	..	..	..	..	..	..	40	85	28
101	1	..	..	1	..	..	..	..	..	..	..	..	..	2	..	..	..	2	..	71	163	29
100	..	1	..	..	..	..	..	3	..	1	..	..	..	5	..	..	..	5	..	99	203	30
135	1	14	..	..	..	..	..	..	..	..	..	9	..	2	1	..	..	2	..	88	243	31
190	—	40	39	2	..	..	..	1	..	2	..	..	..	4	..	..	..	7	..	197	386	32
95	1	16	3	..	..	..	..	1	..	1	..	..	..	2	..	1	..	3	..	82	201	33
107	..	..	1	..	..	..	..	..	..	..	..	..	..	4	..	..	..	..	..	78	158	34

Location Code No.	Name of village/town agglomeration/town/ward/urban enumerator's block	Area of village in acres & of town/ward in Km.²	Occupied Residential Houses	No.of Households	Total Population (including Institutional and Houseless Population)			Scheduled Castes		Scheduled Tribes		Literate and Educated Persons		Total workers (I-IX)	
					P	M	F	M	F	M	F	M	F	M	F
1	2	3	4	5	6	7	8	9	10	11	12	13	14	15	16
35	Dadhaliya	4,499-09	521	521	2,561	1,293	1,268	300	280	165	139	590	279	654	58
36	Motipur	593-35	68	68	413	220	193	..	..	..	..	74	3	103	78
37	Varthu	2,148-29	208	217	1,139	573	566	133	122	13	7	217	29	342	8
38	Surpur	587-28	91	91	549	263	286	..	..	..	..	88	6	135	68
39	Jitpur (Mahadevgram)	162-39	96	96	498	264	234	64	56	..	..	150	47	141	77
40	Mahadevgram	1,839-24	259	264	1,276	613	663	102	92	..	..	342	181	284	9
41	Medhasan	2,708-04	435	443	2,997	1,501	1,496	140	131	12	8	756	403	717	273
42	Madasana	759-39	203	203	173	88	85	7	5	15	12	56	36	43	33
43	Bodi	1,288-01	105	106	689	358	331	..	..	..	..	77	2	212	45
44	Dholia (Nana Mota)	1,067-16	41	41	248	123	125	6	3	--	--	36	15	56	6
45	Vantada (Medhasan)	697-22	75	75	586	307	279	..	..	..	..	85	8	167	1
46	Khumapur	923-20	123	125	703	366	337	..	..	..	..	106	19	225	112
47	Bhachadiya	636-07	72	73	417	219	198	2	3	..	..	105	26	120	78
48	Rakhiyal	1,994-01	220	220	1,278	649	629	39	31	..	..	267	79	345	72
49	Malvan (Keshapur)	426-39	56	56	375	182	193	..	..	..	..	68	6	94	..
50	Vaghediya	432-26	84	84	495	246	249	..	..	..	..	107	8	159	4
51	Charanvada	1,040-23	123	124	747	381	366	6	7	..	..	85	7	219	55
52	Vaniad	1,642-19	155	166	1,035	547	488	103	102	39	49	274	89	273	27
53	Modarsumba	1,146-34	66	66	476	247	229	..	..	80	66	80	36	133	28
54	Dholvani	482-09	71	71	62	36	26	..	..	6	4	17	6	18	2
55	Muloj	3,365-24	346	347	2,060	1,070	990	5	6	105	106	286	40	626	18
56	Rampur (Shinavad)	939-33	58	58	322	160	162	..	..	..	..	47	9	98	16
57	Kokapur	870-16	148	150	770	388	382	74	76	23	14	197	108	203	57
58	Mora	724-18	37	37	203	117	86	..	..	..	..	24	4	75	10
59	Kuna	1,156-07	18	18	98	54	44	..	..	..	..	7	..	33	..
60	Sayra	3,733-08	437	437	2,293	1,186	1,107	126	134	23	20	619	235	619	106
61	Hafsabad	603-03	74	74	458	243	215	16	17	..	..	123	53	110	16
62	Gajan	2,186-15	301	301	1,770	915	855	7	7	6	5	252	34	464	29
63	Bajkot	2,225-09	118	118	635	345	290	3	2	2	1	127	34	223	1
64	Ganeshpur	615-33	36	37	170	100	70	..	..	5	6	23	1	72	..
65	Palanpur	1,163-15	131	131	712	366	346	109	104	..	..	170	29	211	50
66	Sabalpur	1,761-00	147	169	929	478	451	53	44	33	26	210	93	251	30
67	Rasulpur	933-15	127	127	714	391	323	..	..	14	10	69	13	218	10
68	Limbhoi	4,783-39	598	619	3,172	1,589	1,583	123	130	11	7	863	464	783	278
69	Moti Chichano	696-24	144	145	967	489	478	42	34	..	..	217	112	239	15
70	Nani Chichano	571-34	61	61	387	201	186	..	..	..	..	67	24	96	2
71	Lachchhai	582-06	19	19	118	61	57	..	..	..	..	14	1	32	1
72	Jamana Chhapra	286-38	42	42	277	136	141	..	..	..	..	49	14	57	..
73	Gadha	1,397-31	162	166	948	484	464	76	95	..	..	170	33	216	10
74	Nava Vadvasa	561-13	76	76	503	273	230	..	..	..	..	81	15	131	2
75	Juna Vadvasa	356-09	71	75	482	258	224	..	..	..	..	60	10	123	..
76	Itadi	1,786-25	209	219	1,192	573	619	47	49	..	..	71	106	296	66
77	Galsundra	969-21	97	97	610	325	285	61	69	8	2	160	66	172	100
78	Dhunavada	942-24	46	46	267	133	134	..	..	..	..	54	20	81	..
79	Sitpur	544-02	109	110	702	346	356	..	..	..	..	113	6	183	..
80	Pahadpur	2,274-14	136	136	923	497	426	38	35	4	2	185	89	276	29

PRIMARY CENSUS ABSTRACT

WORKERS

I		II		III		IV		V				VI		VII		VIII		IX		X		
								(a)		(b)										Non-workers		Location Code No.
M	F	M	F	M	F	M	F	M	F	M	F	M	F	M	F	M	F	M	F	M	F	
17	18	19	20	21	22	23	24	25	26	27	28	29	30	31	32	33	34	35	36	37	38	1
361	13	74	30	11	2	2	..	60	7	28	..	15	..	37	1	4	..	62	5	639	1,210	35
62	1	38	77	..	..	..	..	..	..	..	..	..	..	3	..	..	..	..	..	117	115	36
275	5	24	3	6	..	..	..	5	..	9	..	9	..	7	..	2	..	5	..	231	558	37
134	68	1	...	..	..	..	..	..	..	..	..	..	..	..	..	..	..	..	..	128	218	38
113	77	10	..	..	...	..	..	6	..	..	..	..	..	4	..	..	...	8	..	123	157	39
139	7	65	..	7	..	1	..	36	..	4	..	..	..	15	..	4	..	13	2	329	654	40
296	149	116	78	9	..	..	..	81	8	15	..	26	14	54	4	25	..	95	20	784	1,223	41
28	17	11	16	2	..	...	..	2	..	..	..	..	...	..	...	..	...	..	..	45	52	42
149	21	60	24	..	..	..	..	..	..	..	...	..	..	3	..	..	..	..	..	146	286	43
54	6	..	..	..	..	..	..	..	..	...	..	..	..	1	..	..	..	1	..	67	119	44
163	1	..	..	..	..	..	..	1	..	..	..	..	..	2	..	...	..	1	..	140	278	45
215	109	..	..	2	..	..	..	..	..	..	..	3	3	4	..	..	..	1	..	141	225	46
108	69	7	6	..	..	..	..	1	..	..	...	..	..	2	..	..	..	2	3	99	120	47
279	26	42	46	2	..	..	..	1	..	9	..	..	..	6	..	1	..	5	...	304	557	48
89	..	..	..	..	..	..	..	..	..	..	..	...	..	5	..	..	..	..	..	88	193	49
147	3	2	1	..	..	..	..	..	..	..	..	..	..	..	..	7	..	3	..	87	245	50
199	54	6	..	1	1	..	..	4	..	1	..	..	..	7	..	1	..	..	..	162	311	51
181	14	26	5	7	1	..	..	25	6	2	..	..	..	14	1	3	..	15	..	274	461	52
111	25	13	3	2	..	..	..	2	..	..	..	..	..	3	..	..	..	2	..	114	201	53
13	2	3	..	..	..	..	..	..	..	..	..	..	..	1	..	1	..	..	..	18	24	54
540	11	71	7	1	..	...	..	4	..	..	..	...	..	6	..	..	..	4	..	444	972	55
82	6	14	10	..	...	..	..	..	..	..	..	..	..	1	..	..	..	1	..	62	146	56
118	5	44	50	3	..	..	..	5	..	2	..	..	..	19	1	1	..	11	1	185	325	57
71	10	1	..	..	..	..	..	..	..	..	..	..	..	1	..	..	..	2	..	42	76	58
29	..	4	..	..	..	..	..	..	..	..	..	..	..	..	..	..	..	..	..	21	44	59
361	22	102	80	3	..	..	..	92	..	5	..	..	..	24	1	2	..	30	3	567	1,001	60
86	..	19	15	..	..	..	..	..	..	..	..	..	..	2	..	..	..	3	1	133	199	61
388	3	52	26	1	..	..	..	2	..	2	..	1	..	13	..	..	..	5	..	451	826	62
135	1	72	..	2	..	..	..	1	..	1	..	1	..	6	..	1	..	4	..	122	289	63
36	..	19	..	..	..	..	..	..	..	3	..	1	..	6	..	3	..	4	...	28	70	64
176	36	21	14	1	..	..	..	..	..	4	..	..	...	2	..	1	...	6	..	155	296	65
124	1	40	25	6	..	..	..	..	..	28	2	19	..	5	..	1	1	28	1	227	421	66
169	1	34	9	7	..	..	..	..	..	1	..	..	..	5	..	1	..	1	..	173	313	67
369	109	207	140	31	9	..	..	49	2	12	...	3	..	42	..	6	..	64	18	806	1,305	68
132	1	79	13	..	..	..	..	11	..	2	..	..	..	7	..	3	..	5	1	250	463	69
63	..	32	2	..	..	..	..	..	...	..	..	..	..	1	..	..	..	..	..	105	184	70
18	..	10	..	..	..	..	..	..	..	..	..	..	..	4	1	..	..	..	..	29	56	71
52	..	4	..	..	..	..	..	..	..	..	..	..	..	1	..	..	..	..	..	79	141	72
175	..	11	4	..	..	..	..	4	2	16	4	..	..	6	..	..	..	4	..	268	454	73
117	1	9	1	..	..	..	..	..	..	1	..	..	..	4	..	..	..	..	..	142	228	74
104	..	16	..	..	..	..	..	..	..	1	..	..	..	1	..	..	..	1	..	135	224	75
141	19	102	45	23	..	..	..	12	2	..	..	..	...	10	...	2	..	6	...	277	553	76
113	6	40	94	5	..	..	..	3	...	2	...	2	...	2	...	2	..	3	..	153	185	77
70	..	6	..	5	...	..	..	..	...	..	..	..	...	..	..	...	..	...	..	52	134	78
168	...	4	..	4	...	...	...	...	...	..	...	4	...	3	..	...	...	..	...	163	356	79
126	8	118	20	2	...	...	...	5	...	1	..	11	...	3	..	1	...	9	1	221	397	80

TALUKA : MODASA

URBAN BLOCK/VILLAGEWISE

Location Code No.	Name of village/town agglomeration/town/ ward/urban enumerator's block	Area of village in acres & of town/ ward in Km.²	Occupied Residential Houses	No.of Households	Total Population (including Institutional and Houseless Population)			Scheduled Castes		Scheduled Tribes		Literate and Educated Persons		Total workers (I-IX)	
					P	M	F	M	F	M	F	M	F	M	F
1	2	3	4	5	6	7	8	9	10	11	12	13	14	15	16
81	Khalikpur	1,216-25	102	105	589	322	267	14	9	..	..	149	59	172	3
82	Dariyapur	934-20	50	50	271	154	117	..	..	..	..	17	..	99	..
83	Volva	1,822-18	94	95	494	253	241	60	62	..	..	96	47	141	7
84	Munshivada	856-21	50	50	279	145	134	27	22	..	..	53	33	81	1
85	Dolpur (Shinavad)	735-26	79	79	471	246	225	..	..	81	82	81	20	145	..
86	Sarurpur	1,245-01	80	87	517	281	236	17	8	14	10	82	2	174	1
87	Shinavad	4,717-36	346	348	1,995	1,032	963	123	137	1	..	459	218	563	216
88	Vallavanta	574-13	66	66	381	197	184	..	..	..	..	69	28	115	83
89	Badodara	2,884-17	164	165	1,047	561	486	96	82	12	5	216	35	353	332
90	Fareri	2,089-11	217	217	1,271	645	626	126	123	..	..	261	79	348	166
91	Jhalodar	2,581-30	199	196	1,203	599	604	24	26	7	5	261	72	323	68
92	Sakariya	5,275-01	404	420	2,274	1,183	1,091	145	127	10	4	602	279	608	84
93	Dugarvada	2,558-20	278	286	1,529	792	737	131	133	1	1	441	164	406	27
94	Kolikhad	1,679-22	213	215	1,071	541	530	107	104	32	25	260	71	328	52
95	Garudi	1,304-36	116	116	686	340	346	..	..	..	..	107	19	191	1
96	Khadoda	2,672-04	194	199	1,230	616	614	65	74	..	..	278	111	315	33
97	Bayal	1,202-39	125	133	724	360	364	7	15	11	6	220	121	170	25
98	Dhankhrol	1,681-14	180	180	1,056	528	528	89	95	..	1	274	92	273	75
99	Ramos	3,020-36	289	290	1,647	846	801	59	55	..	..	364	157	399	85
100	Kishorpura	479-00	41	41	273	130	143	..	..	..	..	84	89	61	45
101	Amodara	1,279-29	174	174	1,086	545	541	67	68	..	..	197	54	284	89
102	Jashvantpur	616-14	30	30	175	89	86	1	3	..	..	66	44	43	..
103	Shinol	6,064-30	541	548	3,149	1,576	1,573	90	94	22	13	896	409	766	115
104	Rahiyol	1,587-26	130	134	720	379	341	11	6	4	6	153	42	205	83
105	Alampur	974-26	26	26	164	95	69	..	..	..	..	15	..	51	..
106	Bherunda	1,831-26	143	148	782	417	365	70	62	..	..	226	72	220	12
107	Bordi	1,906-30	143	146	869	452	417	11	4	1	1	174	39	226	9
108	Mathasulia	2,294-25	127	129	771	376	395	26	33	..	..	118	8	216	6
109	Amlai	2,865-01	190	193	1,222	643	579	..	..	..	..	176	60	409	3
110	Kau	2,948-08	300	301	1,752	878	874	3	4	..	..	249	23	537	17
111	Rupan	996-38	55	55	338	180	158	..	..	..	..	27	..	114	..
112	Kolavda	2,979-18	241	247	1,326	703	623	103	86	6	3	314	126	415	31
113	Sika	4,690-23	472	475	2,537	1,320	1,217	115	101	40	36	657	256	710	21
114	Antisara	830-35	92	99	558	294	264	..	..	13	17	144	38	162	33
115	Bhensevada	2,303-04	200	205	1,037	552	485	43	42	..	..	320	152	291	49
116	Dolpur(Vadagam)	1,317-17	124	124	797	407	390	3	5	..	..	175	59	219	135
117	Kanjodiya	552-19	27	27	169	88	81	..	..	..	..	44	16	40	34
118	Jalampur	350-33	26	26	172	88	84	..	..	..	..	36	2	45	..
119	Lalpur (Shinol)	675-14	124	125	697	375	322	..	..	..	..	128	12	213	3
120	Kidi	778-34	92	93	510	265	245	3	4	..	..	121	48	117	6
121	Kashipur	1,220-10	50	50	292	156	136	..	..	..	..	10	2	74	4
122	Kanal	645-20	46	46	288	153	135	..	..	..	..	43	3	69	2
123	Rampur (Vadagam)	833-34	76	77	459	245	214	6	7	..	..	69	18	126	..
124	Ambasar	2,226-06	199	200	1,242	619	623	92	76	..	..	127	53	351	40
125	Vakhatpur	216-17	23	25	155	79	76	..	..	..	..	12	1	45	..
126	Lalino Math	482-39	88	89	563	293	270	11	11	..	..	127	43	174	20
127	Navalpur	734-24	85	86	502	275	227	57	56	..	..	82	39	175	10
128	Khilodiya	2,143-11	153	155	819	437	382	37	27	..	..	163	9	231	14
129	Alva	949-33	85	92	524	264	260	..	..	..	..	90	30	138	3
130	Jitpur (Vadagam)	297-05	10	11	85	46	39	2	2	..	..	30	12	22	1

PRIMARY CENSUS ABSTRACT

WORKERS																							
I		II		III		IV		V				VI		VII		VIII		IX		X			
								(a)		(b)										Non-workers		Location Code No.	
M	F	M	F	M	F	M	F	M	F	M	F	M	F	M	F	M	F	M	F	M	F	M	F	
17	18	19	20	21	22	23	24	25	26	27	28	29	30	31	32	33	34	35	36	37	38	1	
82	3	73	...	5	...	..	..	1	...	3	..	2	...	1	...	1	...	4	...	150	264	81	
72	..	26	...	..	..	..	..	..	..	..	...	..	...	..	..	1	...	..	...	55	117	82	
123	5	..	..	1	..	..	..	4	..	..	..	..	..	9	1	1	...	3	1	112	234	83	
80	1	..	..	..	..	...	...	..	..	..	..	..	...	..	..	..	..	1	..	64	133	84	
135	..	6	...	1	..	..	..	..	..	..	..	...	..	2	...	...	...	1	...	101	225	85	
162	..	..	..	..	..	..	..	..	..	..	..	6	1	6	..	..	..	..	..	107	235	86	
344	118	112	92	5	..	..	..	29	..	2	..	4	..	35	..	2	1	30	5	469	747	87	
111	81	1	1	..	..	..	..	..	..	1	..	..	..	2	1	..	..	..	..	82	101	88	
336	328	9	4	..	..	..	...	1	..	..	..	..	..	3	..	..	..	4	...	208	154	89	
340	163	2	3	..	..	..	..	1	..	..	..	..	..	3	..	..	..	2	..	297	460	90	
300	62	13	6	..	..	..	..	4	..	..	...	..	..	2	..	..	..	4	..	276	536	91	
399	38	84	29	12	6	..	..	41	6	9	..	2	..	25	..	1	1	35	4	575	1,007	92	
246	17	79	8	3	1	..	..	17	..	6	..	8	..	18	..	5	..	24	1	386	710	93	
218	..	92	51	2	1	..	..	..	..	1	..	1	..	7	..	1	..	6	..	213	478	94	
185	1	3	..	2	..	..	..	..	..	..	..	..	..	..	..	..	..	1	...	149	345	95	
265	12	26	21	9	..	..	..	4	..	1	..	..	..	6	..	..	..	4	..	301	581	96	
75	1	54	23	5	..	..	..	5	..	3	..	..	..	8	..	..	..	20	1	190	339	97	
112	5	97	58	..	..	..	..	29	11	..	..	..	..	17	..	4	..	14	1	255	453	98	
234	10	77	72	16	..	..	..	22	2	3	..	1	..	32	1	..	..	14	..	447	716	99	
49	45	8	..	..	..	—	..	..	..	..	..	..	..	..	..	..	..	4	..	69	98	100	
202	2	57	87	2	..	..	..	..	..	9	..	..	..	11	..	1	..	2	..	261	452	101	
25	..	10	..	3	..	..	..	2	..	1	..	..	..	..	..	..	..	2	..	46	86	102	
479	77	84	17	20	1	..	..	37	3	12	1	8	4	53	3	6	6	67	3	810	1,458	103	
106	32	53	25	4	1	..	..	36	25	..	..	..	..	5	..	..	..	1	..	174	258	104	
44	..	1	..	6	..	..	..	..	..	..	..	..	..	..	..	..	..	..	..	44	69	105	
153	9	31	2	9	..	..	..	..	..	9	..	1	..	11	..	1	..	5	1	197	353	106	
200	3	11	6	2	..	..	..	..	..	1	..	..	..	4	..	..	..	8	..	226	408	107	
207	6	1	..	1	..	..	..	4	..	..	..	..	..	1	..	..	..	2	..	160	389	108	
387	3	3	..	..	..	..	..	..	..	..	..	15	..	3	..	..	..	1	..	234	576	109	
482	9	32	8	1	..	..	..	..	..	1	..	..	..	12	..	1	..	8	..	341	857	110	
83	..	29	..	..	..	..	..	1	..	..	..	..	..	1	..	..	..	..	..	66	158	111	
274	8	86	15	3	..	..	..	11	..	11	8	..	..	15	..	1	..	14	..	288	592	112	
447	4	132	15	6	..	..	..	13	..	41	..	3	..	29	..	2	..	37	2	610	1,196	113	
67	2	69	25	8	2	..	..	..	..	..	..	2	2	4	1	8	1	4	..	132	231	114	
122	6	79	38	23	1	..	..	13	2	14	2	6	..	16	..	1	..	17	..	261	436	115	
207	132	7	2	..	..	..	..	..	..	1	..	..	..	2	1	..	..	2	..	188	255	116	
39	33	..	1	..	..	..	..	..	..	..	..	..	..	..	..	..	..	1	..	48	47	117	
44	..	..	..	..	..	..	.	..	..	..	..	..	..	..	..	1	..	..	..	43	84	118	
196	1	2	2	4	..	..	..	..	..	1	..	..	..	10	..	..	..	..	..	162	319	119	
78	6	24	..	3	..	..	..	2	..	1	..	..	..	3	..	..	..	6	..	148	239	120	
59	3	13	1	..	..	..	..	..	..	1	..	..	..	..	..	..	..	1	..	82	132	121	
58	..	6	..	1	1	..	..	..	..	..	..	1	..	2	1	..	..	1	..	84	133	122	
107	..	10	..	6	..	..	..	..	..	..	..	..	..	3	..	..	..	..	..	119	214	123	
187	..	143	37	4	..	..	2	..	..	..	..	2	..	8	1	..	..	7	..	268	583	124	
24	..	20	..	..	..	..	..	..	..	..	..	1	..	..	..	..	..	..	..	34	76	125	
132	1	14	13	5	..	10	6	1	..	3	..	..	..	5	..	3	..	1	..	119	250	126	
102	..	23	3	..	..	37	7	..	..	5	..	..	..	3	..	5	..	..	..	100	217	127	
216	11	9	2	..	..	..	..	1	..	4	1	..	..	..	..	..	..	1	..	206	368	128	
115	1	7	1	..	..	3	..	..	..	6	..	1	1	4	..	..	..	2	..	126	257	129	
17	..	4	1	1	..	..	..	..	..	..	..	..	..	..	..	..	..	..	..	24	38	130	

Location Code No.	Name of village/town agglomeration/town/ward/urban enumerator's block	Area of village in acres & of town/ward in Km.²	Occupied Residential Houses	No. of Households	Total Population (including Institutional and Houseless Population)			Scheduled Castes		Scheduled Tribes		Literate and Educated Persons		Total workers (I-IX)	
					P	M	F	M	F	M	F	M	F	M	F
1	2	3	4	5	6	7	8	9	10	11	12	13	14	15	16
131	Rajpur (Vadagam)	1,502-05	162	169	1,011	523	488	1	1	3	3	228	85	288	27
132	Motivav	767-22	67	67	441	220	221	..	..	6	5	135	85	125	1
133	Borvai	630-35	92	94	624	338	286	..	..	10	7	152	35	199	12
134	Vadagam	3,446-06	681	697	3,470	1,820	1,650	109	110	6	5	831	429	928	130
135	Nanivav	349-35	44	46	286	137	149	..	..	—	..	63	18	74	31
136	Jamtha	1,382-36	155	155	1,016	507	509	34	50	..	..	192	41	230	1
137	Butal	3,220-20	428	438	2,410	1,217	1,193	78	106	35	23	575	225	661	224
138	Malekpur	930-05	139	143	865	455	410	..	..	..	..	121	7	189	1
139	Ramana	2,278-13	256	256	1,504	802	702	26	31	36	37	250	27	475	43
140	Barnoli	3,561-14	343	353	2,002	1,042	960	21	31	61	64	366	65	614	15
	URBAN AREAS														
	9/VI Modasa	**Km.² 13·47**	**4,066**	**4,172**	**22,483**	**11,824**	**10,659**	**384**	**301**	**125**	**79**	**8,087**	**4,404**	**5,132**	**307**
	Total of Ward No. I	*N. A.*	*1,248*	*1,275*	*6,065*	*3,284*	*2,781*	*27*	*16*	*82*	*46*	*2,312*	*1,479*	*1,506*	*96*
	Block No. 1		180	184	825	438	387	15	6	34	19	249	129	233	19
	Block No. 2		116	113	530	279	251	4	3	2	1	217	105	125	7
	Block No. 3		101	101	528	270	258	..	..	..	..	211	161	116	7
	Block No. 4		122	122	525	277	248	..	..	..	..	242	188	123	11
	Block No. 5		127	127	594	318	276	..	..	..	..	249	154	137	9
	Block No. 6		115	115	585	310	275	..	..	..	..	241	198	127	3
	Block No. 7		144	145	591	320	271	..	..	..	..	259	156	148	11
	Block No. 8		73	73	335	183	152	..	..	..	..	108	67	73	8
	Block No. 9		141	144	751	379	372	2	2	4	5	284	232	179	16
	Block No. 10		129	151	801	510	291	6	5	42	21	252	89	245	5
	Total of Ward No. II	*N. A.*	*517*	*525*	*3,183*	*1,628*	*1,555*	*106*	*108*	*3*	*2*	*1,135*	*783*	*732*	*33*
	Block No. 11		95	95	449	246	203	..	..	2	2	142	47	118	7
	Block No. 12		96	97	495	258	237	..	..	..	..	189	128	116	2
	Block No. 13		111	116	816	395	421	..	..	..	..	302	260	164	9
	Block No. 14		81	81	613	310	303	..	..	..	..	254	188	150	6
	Block No. 15		134	136	810	419	391	106	108	1	..	248	160	184	9
	Total of Ward No. III	*N. A.*	*937*	*947*	*5,400*	*2,660*	*2,740*	*15*	*11*	*3*	..	*1,951*	*931*	*1,123*	*75*
	Block No. 16		74	77	479	241	238	..	..	2	..	187	128	112	4
	Block No. 17		99	99	561	279	282	..	..	..	..	217	137	91	..
	Block No. 18		109	112	661	313	348	..	..	..	—	221	123	131	10
	Block No. 19		116	116	590	297	293	..	..	..	..	228	106	131	29
	Block No. 20		95	95	519	257	262	..	..	..	..	186	85	96	6
	Block No. 21		107	107	583	296	287	1	..	1	..	241	99	133	3
	Block No. 22		93	93	557	269	288	..	..	..	..	208	129	104	3
	Block No. 23		145	148	813	407	406	..	..	..	..	269	86	185	7
	Block No. 24		99	100	637	301	336	14	11	..	..	194	38	140	13
	Total of Ward No. IV	*N. A.*	*530*	*542*	*2,623*	*1,305*	*1,318*	*15*	*13*	*16*	*14*	*965*	*673*	*582*	*39*
	Block No. 25		129	129	641	323	318	..	..	—	..	270	207	137	15
	Block No. 26		204	209	866	444	422	15	13	7	6	346	299	217	11
	Block No. 27		96	101	532	265	267	..	..	9	8	181	91	114	11
	Block No. 28		101	103	584	273	311	..	..	..	..	168	76	114	2

PRIMARY CENSUS ABSTRACT

WORKERS

I		II		III		IV		V				VI		VII		VIII		IX		X		
								(a)		(b)										Non-workers		Location Code No.
M	F	M	F	M	F	M	F	M	F	M	F	M	F	M	F	M	F	M	F	M	F	
17	18	19	20	21	22	23	24	25	26	27	28	29	30	31	32	33	34	35	36	37	38	1
98	2	109	4	3	..	44	18	5	..	4	..	..	..	11	1	8	1	6	1	235	461	131
97	1	12	..	3	..	..	..	4	..	1	..	5	..	1	..	..	..	2	..	95	220	132
98	..	11	..	..	..	62	12	4	..	3	..	..	..	6	..	9	..	6	..	139	274	133
161	3	49	1	23	..	321	91	54	4	57	1	8	2	121	3	40	3	94	22	892	1,520	134
58	2	13	29	..	..	..	..	..	..	..	..	..	..	1	–	1	..	1	..	63	118	135
176	..	24	1	8	..	..	..	1	..	..	..	..	..	8	..	2	..	11	..	277	508	136
363	31	177	188	9	..	5	..	14	3	16	..	5	..	51	..	..	..	21	2	556	969	137
121	..	58	1	..	..	..	..	..	..	1	..	..	..	8	..	..	..	1	..	266	409	138
363	1	74	31	..	..	..	..	26	10	..	..	..	..	8	..	..	..	4	1	327	659	139
483	9	68	1	6	..	–	..	13	5	..	..	..	..	17	..	15	..	12	..	428	945	140
334	21	114	10	81	3	2	..	216	41	530	10	246	14	1,828	36	582	15	1,199	157	6,692	10,352	9/VI
20	*2*	*14*	*2*	*35*	..	*2*	..	*110*	*5*	*133*	*1*	*120*	*9*	*520*	*6*	*110*	*2*	*442*	*69*	*1,778*	*2,685*	
3	..	..	1	1	..	..	..	6	1	17	*1*	26	6	75	2	29	1	76	7	205	368	1
..	..	..	..	..	..	..	..	3	..	17	..	50	..	25	2	6	..	24	5	154	244	2
..	..	..	..	..	..	..	..	21	..	1	..	11	..	60	..	3	..	20	7	154	251	3
..	..	..	..	..	..	..	..	2	1	14	..	3	..	46	..	7	..	51	10	154	237	4
3	..	..	..	..	..	..	..	20	..	18	..	7	..	27	..	6	..	56	9	181	267	5
2	..	..	..	..	..	..	..	4	..	9	..	2	..	72	..	3	..	35	3	183	272	6
3	2	..	..	..	..	..	..	2	1	19	..	5	1	53	..	9	1	57	6	172	260	7
3	..	4	..	22	..	..	..	2	1	4	..	..	..	16	..	5	..	17	7	110	144	8
5	..	2	..	4	..	2	..	37	1	4	..	9	2	61	2	7	..	48	11	200	356	9
1	..	8	1	8	..	..	..	13	..	30	..	7	..	85	..	35	..	58	4	265	286	10
75	*2*	*7*	..	*3*	*1*	..	..	*29*	*2*	*50*	*2*	*8*	..	*311*	*4*	*65*	*1*	*184*	*21*	*896*	*1,522*	
..	..	..	..	..	..	..	..	11	1	5	..	..	..	19	1	13	..	70	5	128	196	11
..	..	..	..	1	..	..	..	1	..	7	..	4	..	49	..	11	..	43	2	142	235	12
31	1	1	..	..	..	..	..	2	1	11	1	1	..	87	2	16	–	15	4	231	412	13
17	..	1	..	..	1	..	..	2	..	7	1	..	..	104	1	6	..	13	3	160	297	14
27	1	5	..	2	..	..	..	13	..	20	..	3	..	52	..	19	1	43	7	235	382	15
144	*6*	*11*	*1*	*3*	*1*	..	..	*11*	*30*	*117*	*1*	*20*	*2*	*404*	*14*	*269*	*10*	*144*	*10*	*1,537*	*2,665*	
3	..	..	1	..	..	..	–	3	..	6	..	2	2	64	..	26	..	8	1	129	234	16
10	..	..	..	..	..	..	..	..	..	6	..	..	..	39	..	27	..	9	..	188	282	17
15	1	..	..	..	..	..	..	..	2	21	..	1	..	33	5	42	..	19	2	182	338	18
12	..	..	..	2	..	..	..	6	26	17	..	1	..	53	1	21	..	19	2	166	264	19
8	1	..	..	..	1	..	..	..	..	4	..	..	..	36	4	41	..	7	..	161	256	20
7	..	2	..	1	..	..	..	1	2	13	..	4	..	67	..	30	1	8	..	163	284	21
14	1	..	..	..	..	..	..	1	..	16	..	1	..	23	..	31	..	18	2	165	285	22
31	2	2	..	..	..	..	..	..	..	17	1	7	..	51	3	40	..	37	1	222	399	23
44	1	7	..	..	..	..	..	..	..	17	..	4	..	38	1	11	9	19	2	161	323	24
23	*1*	*3*	..	*1*	*1*	..	..	*27*	*4*	*80*	*5*	*69*	*2*	*181*	*6*	*70*	*2*	*128*	*18*	*723*	*1,279*	
3	..	..	..	..	..	..	..	11	2	12	4	3	..	64	2	12	..	32	7	186	303	25
1	..	..	..	..	..	..	..	1	..	42	..	40	..	75	3	18	1	40	7	227	411	26
4	1	..	..	1	1	..	..	15	2	12	1	17	2	23	1	24	..	18	3	151	256	27
15	..	3	..	..	..	..	..	..	..	14	..	9	..	19	..	16	1	38	1	159	309	28

Location Code No.	Name of village/town agglomeration/town/ward/urban enumerator's block	Area of village in acres & of town/ward in Km.²	Occupied Residential Houses	No. of Households	Total Population (including Institutional and Houseless Population)			Scheduled Castes		Scheduled Tribes		Literate and Educated Persons		Total workers (I–IX)	
					P	M	F	M	F	M	F	M	F	M	F
1	2	3	4	5	6	7	8	9	10	11	12	13	14	15	16
Total of Ward No. V		*N. A.*	*834*	*883*	*5,212*	*2,947*	*2,265*	*221*	*153*	*21*	*17*	*1,724*	*538*	*1,189*	*64*
	Block No. 29		147	147	638	347	291	..	..	3	2	239	132	180	4
	Block No. 30		82	90	544	318	226	166	121	..	..	211	40	137	29
	Block No. 31		103	109	617	363	254	3	2	..	..	240	129	134	4
	Block No. 32		76	81	747	570	177	..	..	..	..	480	51	126	..
	Block No. 33		106	122	695	342	353	4	2	..	..	192	111	146	4
	Block No. 34		136	136	775	389	386	20	19	..	..	245	54	147	12
	Block No. 35		122	123	751	389	362	17	5	9	9	83	10	197	11
	Block No. 36		62	75	445	229	216	11	4	9	6	34	11	122	..
9/VII	**Dhansura**	Km.² 31·29	1,503	1,672	8,788	4,722	4,066	296	271	301	209	2,721	1,559	2,549	480
Total of Ward No. I		*N. A.*	*415*	*481*	*2,400*	*1,315*	*1,085*	*8*	*4*	*105*	*37*	*817*	*543*	*713*	*86*
	Block No. 1		76	120	537	329	208	8	4	73	31	99	13	240	56
	Block No. 2		104	118	655	358	297	..	..	29	..	252	199	176	5
	Block No. 3		98	102	474	230	244	..	..	..	..	180	147	105	17
	Block No. 4		137	141	734	398	336	..	..	3	6	286	184	192	8
Total of Ward No. II		*N. A.*	*406*	*485*	*2,689*	*1,503*	*1,186*	*114*	*101*	*80*	*54*	*725*	*329*	*862*	*182*
	Block No. 5		133	162	935	575	360	80	65	61	38	288	105	311	68
	Block No. 6		170	220	1,180	631	549	34	36	19	16	291	173	383	92
	Block No. 7		103	103	574	297	277	..	..	..	..	146	51	168	22
Total of Ward No. III		*N. A.*	*518*	*534*	*2,721*	*1,399*	*1,322*	*158*	*158*	*20*	*24*	*931*	*549*	*725*	*118*
	Block No. 8		114	114	569	289	280	155	155	..	..	140	44	153	57
	Block No. 9		82	84	422	217	205	..	..	..	..	163	96	107	6
	Block No. 10		106	109	520	260	260	..	..	..	..	210	136	148	27
	Block No. 11		91	97	491	254	237	3	3	7	4	190	127	132	13
	Block No. 12		125	130	719	379	340	..	..	13	20	228	146	185	15
Total of Ward No. IV		*N. A.*	*164*	*172*	*978*	*505*	*473*	*16*	*8*	*96*	*94*	*248*	*138*	*249*	*94*
	Block No. 13		77	78	409	204	205	16	8	49	57	120	63	109	52
	Block No. 14		87	94	569	301	268	..	..	47	37	128	75	140	42

PRIMARY CENSUS ABSTRACT

WORKERS																					
I		II		III		IV		V				VI		VII		VIII		IX		X		
								(a)		(b)										Non-workers		Location Code No.
M	F	M	F	M	F	M	F	M	F	M	F	M	F	M	F	M	F	M	F	M	F	
17	18	19	20	21	22	23	24	25	26	27	28	29	30	31	32	33	34	35	36	37	38	1
72	*10*	*79*	*7*	*39*	..	..	..	*39*	..	*150*	*1*	*29*	*1*	*412*	*6*	*68*	..	*301*	*39*	*1,758*	*2,201*	
5	..	1	..	10	..	..	..	26	..	19	1	7	..	53	..	1	..	58	3	167	287	29
2	1	5	1	1	..	..	..	..	..	58	..	1	1	8	2	4	..	58	24	181	197	30
4	..	1	..	..	..	..	..	..	..	16	..	6	..	57	..	1	..	49	4	229	250	31
9	..	2	..	13	..	..	..	11	..	2	—	11	..	11	..	28	..	39	..	444	177	32
6	..	1	..	3	..	..	..	1	..	39	..	..	..	30	2	16	..	50	2	196	349	33
30	7	5	..	..	..	..	..	1	..	16	..	4	..	35	1	18	..	38	4	242	374	34
8	2	30	6	2	..	..	..	..	..	..	..	..	..	149	1	..	..	8	2	192	351	35
8	..	34	..	10	..	..	..	..	..	..	..	..	..	69	..	..	—	1	—	107	216	36
450	**42**	**333**	**223**	**18**	..	**3**	..	**43**	**10**	**798**	**147**	**55**	..	**491**	**8**	**67**	..	**291**	**50**	**2,173**	**3,586**	9/VII
39	*1*	*20*	*6*	*1*	..	*3*	..	*4*	*3*	*331*	*54*	*22*	..	*187*	*4*	*15*	..	*91*	*18*	*602*	*999*	
1	..	9	3	..	..	..	..	1	1	200	51	5	..	22	1	1	..	1	..	89	152	1
14	..	4	..	1	..	2	..	..	1	54	1	10	..	67	..	2	..	22	3	182	292	2
8	1	7	3	..	..	1	..	3	1	35	1	..	..	18	1	5	..	28	10	125	227	3
16	..	..	..	..	..	..	..	..	..	42	1	7	..	80	2	7	..	40	5	206	328	4
60	*1*	*80*	*66*	*13*	—	..	..	*11*	*5*	*367*	*91*	*17*	..	*187*	*3*	*34*	..	*93*	*16*	*641*	*1,004*	
..	..	1	..	10	..	..	..	4	..	197	59	1	..	41	1	3	..	54	8	264	292	5
9	1	24	45	2	..	..	..	3	5	156	32	11	..	128	2	26	..	24	7	248	457	6
51	..	55	21	1	..	..	..	4	..	14	..	5	..	18	..	5	..	15	1	129	255	7
250	*40*	*135*	*60*	*1*	..	..	..	*22*	*1*	*74*	..	*14*	..	*112*	*1*	*17*	..	*100*	*16*	*674*	*1,204*	
50	6	61	50	1	..	..	..	..	—	7	..	..	..	6	..	4	..	24	1	136	223	8
40	2	12	2	..	..	..	..	..	..	9	..	1	..	34	..	..	..	11	2	110	199	9
68	21	10	1	..	..	..	..	..	..	15	..	2	..	22	..	3	..	28	5	112	233	10
30	2	16	5	..	..	..	..	7	1	19	..	2	..	29	1	6	..	23	4	122	224	11
62	9	36	2	..	..	..	..	15	—	24	..	9	..	21	..	4	..	14	4	194	325	12
101	..	*98*	*91*	*3*	..	..	..	*6*	*1*	*26*	*2*	*2*	..	*5*	—	*1*	—	*7*	—	*256*	*379*	
44	..	46	51	3	..	..	..	6	1	3	..	1	..	2	..	..	..	4	..	95	153	13
57	..	52	40	..	..	..	..	..	..	23	2	1	..	3	..	1	..	3	..	161	226	14

MAHAL MALPUR

GUJARAT

MAHAL MALPUR

DISTRICT SABAR KANTHA

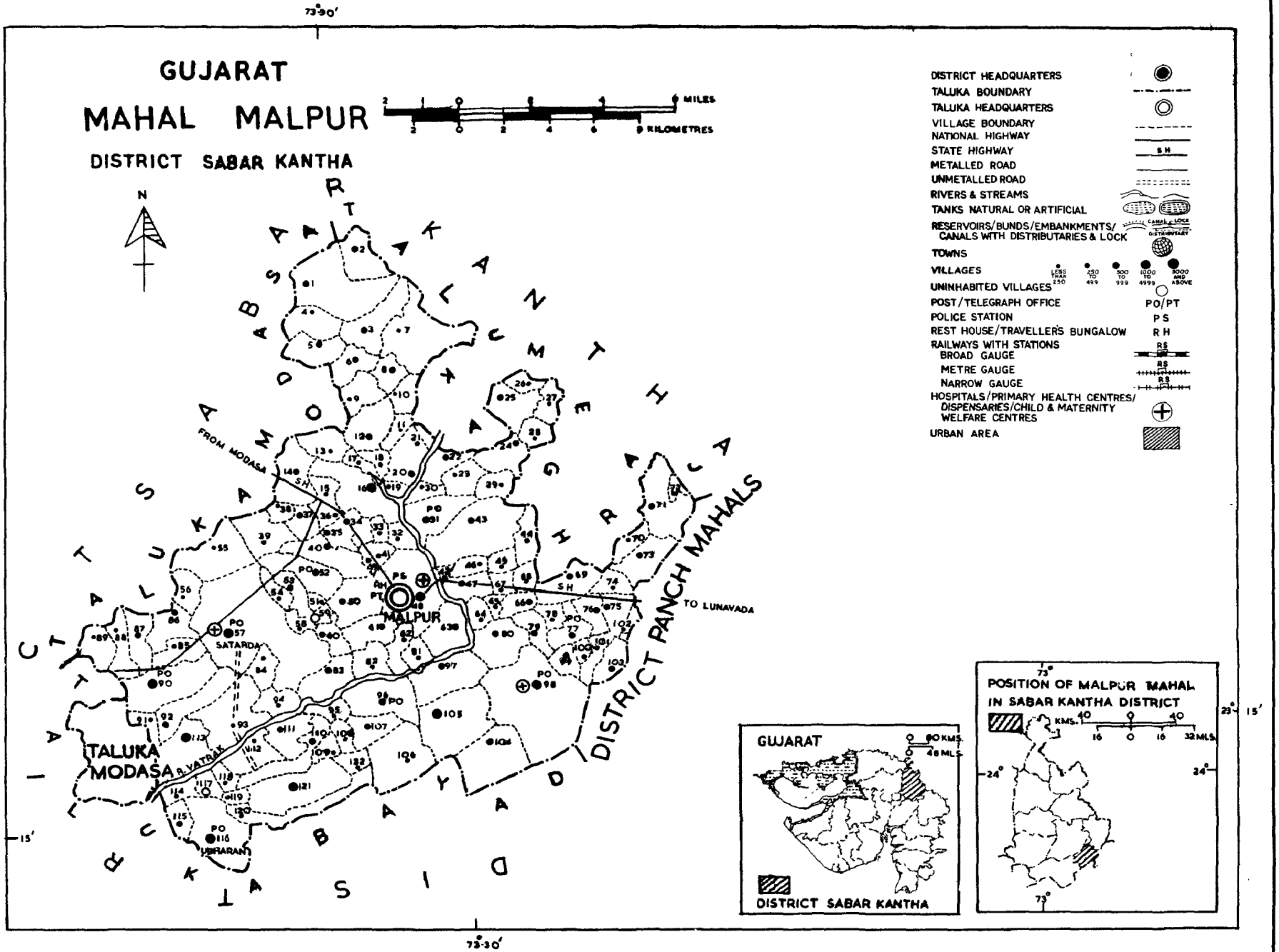

MAHAL
MALPUR

Location Code No.	Name of village/town agglomeration/town/ward/urban enumerator's block	Area of village in acres & of town/ward in Km.²	Occupied Residential Houses	No. of Households	Total Population (including Institutional and Houseless Population)			Scheduled Castes		Scheduled Tribes		Literate and Educated Persons		Total workers (I-IX)	
					P	M	F	M	F	M	F	M	F	M	F
1	2	3	4	5	6	7	8	9	10	11	12	13	14	15	16
9	**MALPUR MAHAL**														
	Total	**Km.² 368.15 Acres (90,968-09)**	**8,242**	**8,417**	**50,527**	**26,286**	**24,241**	**1,695**	**1,559**	**772**	**778**	**9,539**	**3,000**	**14,084**	**2,826**
	Rural	*Km.² 368.15 Acres (90,968-09)*	*8,242*	*8,417*	*50,527*	*26,286*	*24,241*	*1,695*	*1,559*	*772*	*778*	*9,539*	*3,000*	*14,084*	*2,826*
	Urban	..	..	..	..	..	..	..	..	..	..	..	..	..	..
	RURAL AREAS														
1	Nathavas	2,387-01	134	134	943	484	459	..	..	34	18	84	6	274	204
2	Dholeshvar	851-28	87	87	590	277	313	..	..	274	306	80	10	157	107
3	Godh	1,225-32	44	45	317	160	157	8	12	5	5	44	6	92	35
4	Velania	685-25	33	36	219	115	104	..	..	..	..	19	..	64	44
5	Rampur	432-04	46	47	287	144	143	..	..	..	..	23	..	75	56
6	Mevda	404-39	72	72	564	291	273	98	88	..	..	99	21	154	60
7	Jogivanta	1,847-14	17	17	115	58	57	11	9	..	..	30	24	27	17
8	Dodiya	450-36	53	57	396	186	210	..	..	7	8	64	33	96	16
9	Jalampur	589-37	33	35	230	111	119	..	..	..	..	40	24	58	31
10	Bhempura	449-10	19	29	173	91	82	..	..	..	..	13	..	58	11
11	Padar	261-28	15	15	87	44	43	..	..	..	..	29	15	26	17
12	Rinchhwad	1,022-28	101	101	689	357	332	45	38	..	..	124	36	197	89
13	Manvav	706-07	33	33	201	104	97	..	..	..	..	25	2	72	36
14	Tiski	934-36	80	80	485	242	243	..	..	..	..	97	34	111	..
15	Gopalpur	280-36	30	31	209	99	110	..	..	..	..	54	30	48	..
16	Nanawada	1,293-20	195	195	1,102	543	559	84	76	..	..	264	143	219	6
17	Chumfari	187-05	8	8	38	18	20	..	..	..	..	9	2	9	1
18	Nava Takhatpur	282-25	22	22	147	74	73	..	..	..	..	40	52	34	21
19	Hamirpur	218-30	15	16	128	68	60	..	..	3	3	42	17	34	14
20	Parsoda	1,043-13	117	118	774	417	357	..	..	..	..	150	45	200	92
21	Bhojpur	137-06	10	10	71	36	35	..	..	..	..	3	..	21	3
22	Kaswada	493-00	69	69	437	219	218	..	..	..	..	87	36	119	5
23	Vavdibara	495-12	26	26	168	88	80	..	..	..	..	27	3	59	..
24	Kanela	483-33	70	70	450	231	219	..	..	4	6	113	25	137	1
25	Gajan	965-35	78	78	467	242	225	67	70	..	..	108	13	119	9
26	Odha	171-18	23	23	143	67	76	..	..	..	..	13	..	34	..
27	Agatia	380-26	39	39	247	142	105	..	..	..	..	7	..	73	..
28	Bhuka Kutri	358-13	43	43	228	132	96	..	..	..	..	12	..	71	..
29	Kakari Timba	508-07	18	18	114	60	54	..	..	..	..	14	..	32	..
30	Navagam	359-12	36	36	241	126	115	..	..	..	..	36	2	72	33
31	Piprana	1,156-11	159	161	831	424	407	17	19	..	..	201	89	216	71
32	Sonikpur	362-11	31	31	211	102	109	..	..	..	..	63	27	38	..
33	Meditimba	210-00	33	33	195	96	99	..	..	..	..	66	25	50	1
34	Maljina Pahadia	346-15	77	79	434	227	207	63	48	..	..	105	30	115	17
35	Sompur	357-16	55	56	308	159	149	..	..	..	..	68	19	80	6
36	Fagodia	271-35	23	23	144	73	71	..	..	..	..	40	19	38	..
37	Jesvari	401-06	43	43	292	146	146	..	..	..	..	60	20	73	..
38	Mathvas	198-17	25	25	174	103	71	..	..	..	..	37	9	44	..
39	Surajpur	917-02	15	15	77	44	33	..	..	..	..	30	16	23	..

PRIMARY CENSUS ABSTRACT

WORKERS

I		II		III		IV		V				VI		VII		VIII		IX		X		
								(a)		(b)										Non-workers		Location Code No.
M	F	M	F	M	F	M	F	M	F	M	F	M	F	M	F	M	F	M	F	M	F	
17	18	19	20	21	22	23	24	25	26	27	28	29	30	31	32	33	34	35	36	37	38	1
11,794	2,475	516	233	43	7	1	..	274	42	224	9	66	1	508	2	55	..	603	57	12,202	21,415	
11,794	*2,475*	*516*	*233*	*43*	*7*	*1*	..	*274*	*42*	*224*	*9*	*66*	*1*	*508*	*2*	*55*	..	*603*	*57*	*12,202*	*21,415*	
..	..	..	..	..	..	..	..	..	..	..	..	..	..	..	..	..	..	..	..	—	..	
261	203	6	1	..	..	..	..	..	..	..	..	..	..	7	..	..	..	..	..	210	255	1
154	107	..	..	..	..	..	..	..	..	..	..	..	..	2	..	..	..	1	..	120	206	2
80	30	5	..	..	..	1	..	4	4	..	..	..	..	1	..	..	..	1	1	68	122	3
64	44	..	..	..	..	..	..	..	..	..	..	..	..	..	..	..	..	..	..	51	60	4
74	56	..	..	..	..	..	..	..	..	..	..	..	..	1	..	..	..	..	..	69	87	5
139	59	..	..	..	..	..	..	2	..	..	..	..	..	7	..	..	..	6	1	137	213	6
22	16	2	..	1	1	..	..	..	..	..	..	..	..	..	..	..	..	2	..	31	40	7
89	11	4	5	..	..	..	..	..	..	1	..	..	..	..	..	..	..	2	..	90	194	8
53	29	..	..	..	..	..	..	..	..	..	..	1	..	1	..	..	..	3	2	53	88	9
32	10	..	..	..	..	..	..	..	..	22	1	2	..	1	..	..	..	1	..	33	71	10
24	17	..	..	..	..	..	..	..	..	1	..	..	..	..	..	1	..	..	..	18	26	11
188	89	..	..	..	..	..	..	3	..	..	..	..	..	4	..	..	..	2	..	160	243	12
68	36	2	..	..	..	..	..	..	..	..	..	..	..	1	..	..	..	1	..	32	61	13
103	..	..	..	..	..	..	..	..	..	..	..	..	..	2	..	..	..	6	..	131	243	14
44	..	..	..	1	..	..	..	..	..	..	..	..	..	..	..	..	..	3	..	51	110	15
164	4	..	..	..	..	..	..	28	..	3	..	..	..	7	..	1	..	16	2	324	553	16
8	1	1	..	..	..	..	..	..	..	..	..	..	..	..	..	..	..	..	..	9	19	17
33	21	..	..	..	..	..	..	..	..	..	..	..	..	..	..	..	..	1	..	40	52	18
30	12	..	..	1	1	..	..	..	..	..	..	..	..	2	..	..	..	1	1	34	46	19
187	92	2	..	4	..	..	..	2	..	..	..	..	..	2	..	..	..	3	..	217	265	20
21	3	..	..	..	..	..	..	..	..	..	..	..	..	..	..	..	..	..	..	15	32	21
112	4	..	..	..	..	..	..	..	..	..	..	..	..	5	..	..	..	2	1	100	213	22
59	..	..	..	..	..	..	..	..	..	..	..	..	..	..	..	..	..	..	..	29	80	23
134	1	1	..	..	..	..	..	..	..	..	..	..	..	1	..	..	..	1	..	94	218	24
111	6	2	2	..	..	..	..	..	..	2	..	—	..	1	..	—	—	3	1	123	216	25
34	..	..	..	..	..	..	..	..	..	..	..	..	..	..	..	..	..	..	..	33	76	26
73	..	..	..	..	..	..	..	..	..	..	..	..	..	..	..	..	..	..	..	69	105	27
71	..	..	..	..	..	..	..	..	..	..	..	..	..	..	..	..	..	..	..	61	96	28
32	..	..	..	..	..	..	..	..	..	..	..	..	..	..	..	..	..	..	..	28	54	29
69	32	3	1	..	..	..	..	..	..	..	..	..	..	..	..	..	..	..	..	54	82	30
162	63	2	1	..	..	..	..	14	4	3	..	..	..	9	..	2	..	24	3	208	336	31
29	..	..	—	..	..	..	..	..	..	..	..	..	..	6	..	..	..	3	..	64	109	32
41	..	..	..	..	..	..	..	..	..	1	..	..	..	2	..	1	..	5	1	46	98	33
90	5	14	11	..	..	..	..	1	..	..	..	..	..	2	..	1	..	7	1	112	190	34
59	1	6	5	..	—	..	..	1	..	..	..	2	..	4	..	..	..	8	..	79	143	35
37	..	..	..	..	..	..	..	..	..	..	..	..	..	..	..	..	..	1	..	35	71	36
69	..	1	..	..	..	..	..	..	..	..	..	..	..	1	..	..	..	2	..	73	146	37
43	..	..	..	..	..	..	..	..	..	..	..	..	..	..	..	..	..	1	..	59	71	38
13	..	9	—	1	..	..	..	..	..	..	..	..	..	..	—	..	..	..	..	21	33	39

Location Code No.	Name of village/town agglomeration/town/ward/urban enumerator's block	Area of village in acres & of town/ward in Km.²	Occupied Residential Houses	No. of Households	Total Population (including Institutional and Houseless Population) P	M	F	Scheduled Castes M	F	Scheduled Tribes M	F	Literate and Educated Persons M	F	Total workers (I-IX) M	F
1	2	3	4	5	6	7	8	9	10	11	12	13	14	15	16
40	Mahiyapur	886-17	132	135	720	376	344	33	31	..	..	174	58	196	7
41	Juna Takhatpur	186-05	38	38	242	131	111	..	..	..	..	67	28	60	1
42	Sonaria	147-02	19	19	124	67	57	..	..	..	..	16	3	43	..
43	Govindpur	2,114-29	130	130	759	394	365	..	..	..	..	139	29	219	1
44	Dhirakhantna Muwada	504-06	27	33	203	101	102	..	..	..	..	29	8	70	..
45	Galia Danti	281-16	24	24	159	83	76	..	..	..	..	34	1	56	1
46	Adapur	256-09	12	12	82	39	43	..	..	..	..	26	8	23	1
47	Mangalpur	561-37	63	65	349	185	164	..	..	..	..	103	43	75	2
48	Malpur	1,963-20	782	829	3,740	1,929	1,811	299	290	9	2	1,307	681	874	38
49	Bhempur	232-37	30	30	189	90	99	..	..	..	..	45	15	48	..
50	Jesingpur	1,620-37	52	53	383	191	192	..	..	..	..	97	33	103	17
51	Trikampur	116-17	28	28	141	71	70	51	52	..	..	42	9	38	5
52	Vavdi	996-22	156	156	938	506	432	22	20	..	..	176	44	301	254
53	Laljina Pahadiya	508-31	63	63	421	223	198	..	..	..	..	65	8	129	25
54	Rasapur	350-33	36	36	195	108	87	5	5	..	..	12	1	83	1
55	Savapur	1,428-22	26	26	120	61	59	12	14	..	..	19	1	40	9
56	Ganeshkhantna Muwada	479-13	24	24	109	59	50	..	..	..	..	6	..	38	12
57	Satarda	4,764-23	391	396	2,217	1,195	1,022	135	101	9	4	526	170	629	207
58	Surana Pahadia	193-12	25	25	176	87	89	..	..	..	..	41	11	41	14
59	Falkuna Pahadia	158-09	..	..	..	Uninhabited		..	..	..	..	..	..	..	..
60	Koyalia	543-38	51	51	340	180	160	..	..	..	..	60	3	99	57
61	Ambava	736-04	59	60	394	212	182	..	..	..	..	70	18	129	62
62	Harbaina Pahadia	465-22	23	23	152	84	68	..	..	21	19	7	1	59	29
63	Rugnathpur	1,049-27	87	87	549	274	275	..	..	..	..	97	27	151	..
64	Panavada	417-21	28	28	214	99	115	..	..	..	..	49	19	55	..
65	Navanghara	167-39	15	15	98	43	55	..	..	..	..	29	10	24	..
66	Devdanti	486-16	40	40	283	134	149	14	10	..	..	47	5	68	..
67	Nava Kuva	269-11	17	17	114	68	46	..	..	..	..	..	..	36	..
68	Kasaiya	316-08	19	19	88	48	40	..	..	..	..	5	..	29	..
69	Jitpur	960-30	145	145	842	455	387	77	70	..	..	54	15	250	2
70	Goria	408-13	16	20	120	62	58	..	..	..	..	26	17	36	..
71	Nava	1,360-35	119	124	715	372	343	41	38	..	..	69	3	227	6
72	Hiratimba	215-10	17	18	135	68	67	..	..	..	..	13	1	41	4
73	Masadara	790-23	65	65	388	202	186	11	17	..	..	43	1	111	..
74	Andhari Wadi	353-26	25	25	107	64	43	..	..	5	2	24	8	35	1
75	Bamani	573-16	68	68	388	202	186	..	..	..	..	62	10	112	1
76	Ambalia	488-13	63	63	343	184	159	8	6	..	..	77	23	103	4
77	Choriwad	604-30	72	72	417	217	200	29	27	..	..	36	2	119	3
78	Sardarkhantni Muwadi	269-35	26	26	177	92	85	..	..	..	..	34	..	47	..
79	Punjarani Muwadi	496-13	48	48	286	152	134	..	..	..	..	10	1	84	..
80	Kidiyad	1,020-29	87	88	523	281	242	12	9	..	..	73	34	168	1
81	Gamatralna Pahadiya	356-23	14	14	99	56	43	..	..	8	8	5	..	28	1
82	Lodhjana Pahadiya	615-37	21	21	158	76	82	..	..	64	65	9	2	43	..
83	Pahadia	2,627-33	85	85	584	290	294	..	..	156	166	57	8	166	3
84	Virania	519-07	16	16	90	45	45	..	..	..	..	16	..	23	4

PRIMARY CENSUS ABSTRACT

WORKERS

I		II		III		IV		V				VI		VII		VIII		IX		X		
								(a)		(b)										Non-workers		Location Code No.
M	F	M	F	M	F	M	F	M	F	M	F	M	F	M	F	M	F	M	F	M	F	
17	18	19	20	21	22	23	24	25	26	27	28	29	30	31	32	33	34	35	36	37	38	1
167	6	7	..	..	..	..	..	..	..	..	..	6	..	2	1	..	..	14	...	180	337	40
52	1	1	..	..	..	..	..	..	..	1	..	..	..	5	..	..	..	1	..	71	110	41
43	..	..	..	..	..	..	..	..	..	..	..	..	..	..	..	..	..	..	..	24	57	42
216	1	3	..	..	..	..	..	..	..	..	..	..	..	..	..	..	..	..	..	175	364	43
70	..	..	..	..	..	..	..	..	..	..	..	..	..	..	..	..	..	..	..	31	102	44
54	1	2	..	..	..	..	...	..	..	..	..	..	..	..	..	..	..	..	..	27	75	45
14	1	7	..	..	..	..	..	..	..	2	..	..	...	..	..	..	..	..	..	16	42	46
57	2	9	..	..	..	..	..	..	..	4	..	..	..	..	..	..	..	5	..	110	162	47
169	1	15	..	9	...	..	..	83	12	98	1	38	..	182	1	31	..	249	23	1,055	1,773	48
42	..	..	..	..	..	..	..	..	..	...	..	..	..	..	..	4	..	2	..	42	99	49
88	17	2	..	..	..	..	..	..	..	6	..	..	..	1	..	..	..	6	..	88	175	50
34	5	..	..	..	..	..	..	..	..	..	..	..	..	..	..	..	..	4	..	33	65	51
286	254	..	..	..	..	..	..	..	..	3	..	..	..	5	..	..	..	7	..	205	178	52
127	25	..	..	..	..	..	..	..	..	..	..	..	..	1	..	..	..	1	..	94	173	53
83	1	..	..	..	..	..	..	..	..	..	..	..	..	..	..	..	..	..	..	25	86	54
39	5	1	4	..	..	..	..	..	..	..	..	..	..	..	..	..	..	..	..	21	50	55
36	1	2	11	..	..	..	..	..	..	..	..	..	..	..	..	..	..	..	..	21	38	56
456	194	25	3	..	..	..	..	49	7	8	..	2	..	38	..	2	..	49	3	566	815	57
41	14	..	..	..	..	..	..	..	..	..	..	..	..	..	..	..	..	..	..	46	75	58
..	..	..	..	..	..	..	..	..	Uninhabited		..	..	..	..	..	..	..	..	..	..	..	59
98	57	..	..	..	..	..	..	..	..	..	..	1	..	..	..	..	..	..	..	81	103	60
129	62	..	..	..	..	..	..	..	..	..	..	..	..	..	..	..	..	..	..	83	120	61
57	28	1	1	..	..	..	..	..	..	..	..	..	..	1	..	..	..	..	..	25	39	62
144	..	1	..	..	..	..	..	..	..	..	..	..	..	..	..	1	..	5	..	123	275	63
53	..	..	..	..	..	..	..	..	..	..	..	..	..	2	..	..	..	..	..	44	115	64
20	..	..	..	..	..	....	..	..	..	..	..	..	..	2	..	..	..	2	..	19	55	65
67	..	..	..	..	..	..	..	..	..	..	..	..	..	..	..	..	..	1	..	66	149	66
36	..	..	..	..	..	..	..	..	..	..	..	..	..	..	..	..	..	..	..	32	46	67
28	..	...	..	..	...	..	...	...	..	..	..	..	..	..	..	..	..	1	..	19	40	68
240	2	..	..	1	..	..	..	..	..	4	..	..	..	3	..	..	..	2	..	205	385	69
35	..	1	..	..	...	..	...	...	..	..	..	..	..	...	..	..	..	..	..	26	58	70
214	..	8	6	..	..	..	..	..	..	4	..	..	..	1	..	..	..	..	..	145	337	71
37	..	4	4	..	...	..	..	..	..	..	..	..	..	..	..	..	—	..	..	27	63	72
110	..	..	...	1	...	..	...	...	..	..	..	..	..	..	..	..	..	..	..	91	186	73
30	..	3	1	..	..	..	..	..	..	..	..	..	..	..	..	..	..	2	..	29	42	74
108	1	1	..	..	..	..	..	..	..	..	..	..	..	1	..	..	..	2	..	90	185	75
77	..	5	..	..	..	..	..	1	1	2	..	..	..	12	..	..	..	6	3	81	155	76
109	3	..	..	..	..	..	..	..	..	..	..	..	..	9	..	..	..	1	..	98	197	77
47	..	..	..	..	..	....	..	..	..	..	..	..	..	..	..	..	..	..	..	45	85	78
78	..	..	..	..	..	..	..	..	..	3	..	..	..	3	..	..	..	..	..	68	134	79
162	..	1	1	..	..	..	..	..	..	..	..	..	..	3	...	..	..	2	..	113	241	80
23	..	4	1	..	..	..	..	..	..	..	..	..	..	..	..	..	..	1	..	28	42	81
36	..	7	..	..	..	..	..	..	..	..	..	..	..	..	..	..	...	..	..	33	82	82
157	..	7	3	..	..	..	..	..	..	..	..	..	..	..	...	..	..	2	..	124	291	83
23	4	..	..	..	..	..	..	..	..	..	..	..	..	..	..	..	..	..	..	22	41	84

Location Code No.	Name of village/town agglomeration/town/ ward/urban enumerator's block	Area of village in acres & of town/ ward in Km.²	Occupied Residential Houses	No.of Households	Total Population (including Institutional and Houseless Population)			Scheduled Castes		Scheduled Tribes		Literate and Educated Persons		Total workers (I-IX)	
					P	M	F	M	F	M	F	M	F	M	F
1	2	3	4	5	6	7	8	9	10	11	12	13	14	15	16
85	Piplana	581-33	20	20	123	64	59	..	..	..	..	11	1	42	12
86	Damorna Muwada	905-24	43	43	290	146	144	..	..	..	..	25	..	84	11
87	Molli	751-12	85	85	663	343	320	..	..	4	..	96	23	188	52
88	Parpotiya	712-14	35	35	233	121	112	14	12	..	..	35	2	58	..
89	Kothi	644-20	38	38	213	117	96	2	6	..	..	80	6	62	..
90	Aniyor	1,563-37	301	309	1,852	969	883	119	105	2	3	525	162	500	107
91	Kaveria	768-35	24	30	178	86	92	..	..	..	..	16	..	58	2
92	Vadinathna Muwada	1,006-35	67	68	395	212	183	..	..	..	..	23	4	132	50
93	Vankaneda	1,667-28	102	102	744	418	326	..	..	..	..	111	12	246	127
94	Suvarchar	591-07	18	18	107	55	52	..	..	22	14	5	..	29	1
95	Kacharapur	222-02	4	4	25	17	8	..	..	3	4	5	..	12	..
96	Magodi	1,311-01	108	110	562	304	258	4	5	69	69	119	44	182	13
97	Boradia	1,243-18	83	95	571	293	278	9	15	20	25	87	6	163	17
98	Helodar	4,064-30	318	326	1,964	1,041	923	92	81	..	..	234	37	518	38
99	Lalpur	451-01	49	49	332	158	174	..	..	..	..	38	2	88	5
100	Sagodi	141-05	14	14	65	34	31	..	..	..	..	6	..	19	..
101	Dabaran	358-27	40	40	240	132	108	..	..	..	..	20	2	80	1
102	Odha	141-06	24	24	116	66	50	..	..	..	..	11	..	45	..
103	Ankalia	496-21	52	52	346	182	164	..	..	..	..	30	..	105	..
104	Katkuva	1,511-11	82	84	540	287	253	8	8	..	..	74	7	164	10
105	Rambhoda	2,298-38	186	186	1,114	600	514	14	15	..	..	124	5	341	210
106	Khetawada	1,410-05	28	28	194	97	97	..	..	..	..	28	5	57	21
107	Fansarel	725-11	46	46	279	154	125	44	41	..	..	52	12	91	2
108	Mokampur	236-15	11	11	66	37	29	..	..	..	..	14	3	23	10
109	Bhutan	321-31	24	24	167	91	76	..	..	..	..	12	1	57	18
110	Sakhwania	953-14	116	118	802	403	399	..	..	14	8	159	35	201	17
111	Bhempoda	770-39	51	51	378	185	193	..	..	..	..	67	4	89	1
112	Jalamkhantna Muvada	684-21	96	96	697	368	329	27	18	..	..	78	25	190	8
113	Khalikpur	1,268-07	147	150	1,015	533	482	32	31	..	..	145	7	321	2
114	Marivadna Muvada	318-01	3	3	20	13	7	..	..	..	..	..	..	12	3
115	Pateliana Muvada	222-13	54	54	336	181	155	..	..	..	..	34	2	113	18
116	Ubharan	1,338-09	365	379	2,139	1,099	1,040	183	168	..	..	568	247	549	197
117	Trabdana Muwada	285-04	..	..	..	Uninhabited		..	..	..	..	..	..	..	..
118	Hathikhantna Muwada	228-07	21	22	152	74	78	..	..	..	..	20	..	44	..
119	Gohilna Muwada	147-37	17	17	118	61	57	..	..	..	..	13	..	39	..
120	Kothia	218-01	31	31	173	91	82	..	..	..	..	14	2	57	16
121	Tunadar	2,046-25	203	214	1,389	738	651	5	4	..	..	338	144	363	55
122	Butiya	361-39	25	25	132	60	72	..	..	39	43	6	8	34	26

PRIMARY CENSUS ABSTRACT

WORKERS

I		II		III		IV		V (a)		V (b)		VI		VII		VIII		IX		X Non-workers		Location Code No.
M	F	M	F	M	F	M	F	M	F	M	F	M	F	M	F	M	F	M	F	M	F	
17	18	19	20	21	22	23	24	25	26	27	28	29	30	31	32	33	34	35	36	37	38	1
														1	..	..	..	1	..	22	47	85
35	12	1	..	..	..	..	..	2	..	2	..	..	..							62	133	86
74	9	9	2	..	—	..	..	..	..	..	..	..	—	1	..	..	..	..	..			
179	51	8	1	..	..	..	..	..	..	..	..	1	..	..	..	..	..	..	..	155	268	87
53	..	4	..	..	..	..	..	..	..	..	..	..	..	..	..	..	..	1	..	63	112	88
59	..	3	..	..	..	..	..	..	..	..	..	..	..	..	..	..	..	..	..	55	96	89
333	67	65	39	5	..	..	..	29	1	4	..	..	..	35	..	1	..	28	..	469	776	90
53	2	..	..	..	..	..	..	4	..	..	..	..	..	1	..	..	..	..	..	28	90	91
129	50	..	..	..	..	..	..	..	..	..	..	..	..	2	..	—	..	1	..	80	133	92
242	127	2	..	..	..	..	..	..	..	..	..	..	..	2	—	..	..	..	..	172	199	93
21	1	7	..	..	..	..	..	..	..	..	..	..	..	..	..	..	..	1	..	26	51	94
																				5	8	95
9	..	3	..	..	..	..	..	..	..	..	..	..	..	..	..	..	..	..	..	122	245	96
81	2	60	..	4	..	..	..	13	7	..	..	..	..	6	..	2	..	16	4	130	261	97
150	7	11	10	1	..	..	..	..	..	..	..	..	..	..	..	..	..	1	..	523	885	98
466	31	11	1	1	..	..	..	12	..	10	6	..	..	8	..	..	..	10	..	70	169	99
86	5	1	..	..	..	..	..	..	..	..	..	..	..	..	..	..	..	1	..			
19	..	..	..	..	..	..	..	..	..	..	..	..	..	..	..	..	..	..	..	15	31	100
78	1	..	..	..	..	..	..	..	..	..	..	..	..	1	..	..	..	1	..	52	107	101
45	..	..	..	..	..	..	..	..	..	..	..	..	..	..	..	..	..	..	..	21	50	102
104	..	..	..	..	..	..	..	..	..	..	..	..	..	1	..	..	..	..	..	77	164	103
149	6	10	4	..	..	..	..	2	..	1	..	..	..	2	..	..	..	..	..	123	243	104
337	210	..	..	..	..	..	..	..	..	..	..	..	..	..	..	..	..	4	..	259	304	105
56	21	..	..	..	..	..	..	..	..	..	..	..	..	1	..	..	..	..	..	40	76	106
91	2	..	..	..	..	..	..	..	..	..	..	..	..	..	..	..	..	..	..	63	123	107
23	10	..	..	..	..	..	..	..	..	..	..	..	..	..	..	..	..	..	..	14	19	108
57	18	..	..	..	..	..	..	..	..	..	..	..	..	..	..	..	..	..	..	34	58	109
158	8	21	7	..	..	..	..	..	2	1	..	1	..	14	..	..	..	6	..	202	382	110
84	1	1	..	..	..	..	..	..	..	..	..	..	..	2	..	..	..	2	..	96	192	111
159	6	23	2	..	..	..	..	..	..	..	..	..	..	5	..	..	..	3	..	178	321	112
310	..	..	..	4	2	..	..	..	..	..	..	..	..	6	..	..	..	1	..	212	480	113
..	..	12	3	..	..	..	..	..	..	..	..	..	..	..	..	..	..	..	..	1	4	114
93	..	18	18	..	..	..	..	..	..	..	..	..	..	2	..	..	..	..	..	68	137	115
347	154	27	25	1	3	..	..	18	3	29	1	3	1	68	..	6	..	50	10	550	843	116
..	..	..	..	..	..	..	..	..	..	Uninhabited		..	..	..	..	..	..	..	..	..	..	117
44	..	..	..	..	..	..	..	..	..	..	..	..	..	..	..	..	..	..	..	30	78	118
39	..	..	..	..	..	..	..	..	..	..	..	..	..	..	..	..	..	..	..	22	57	119
57	16	..	..	..	..	..	..	..	..	..	..	..	..	..	..	..	..	..	..	34	66	120
282	17	32	37	8	..	..	..	6	1	9	..	9	..	10	..	2	..	5	..	375	596	121
24	3	10	23	..	..	..	..	..	..	..	..	..	..	..	..	..	..	..	..	26	46	122

TALUKA BAYAD

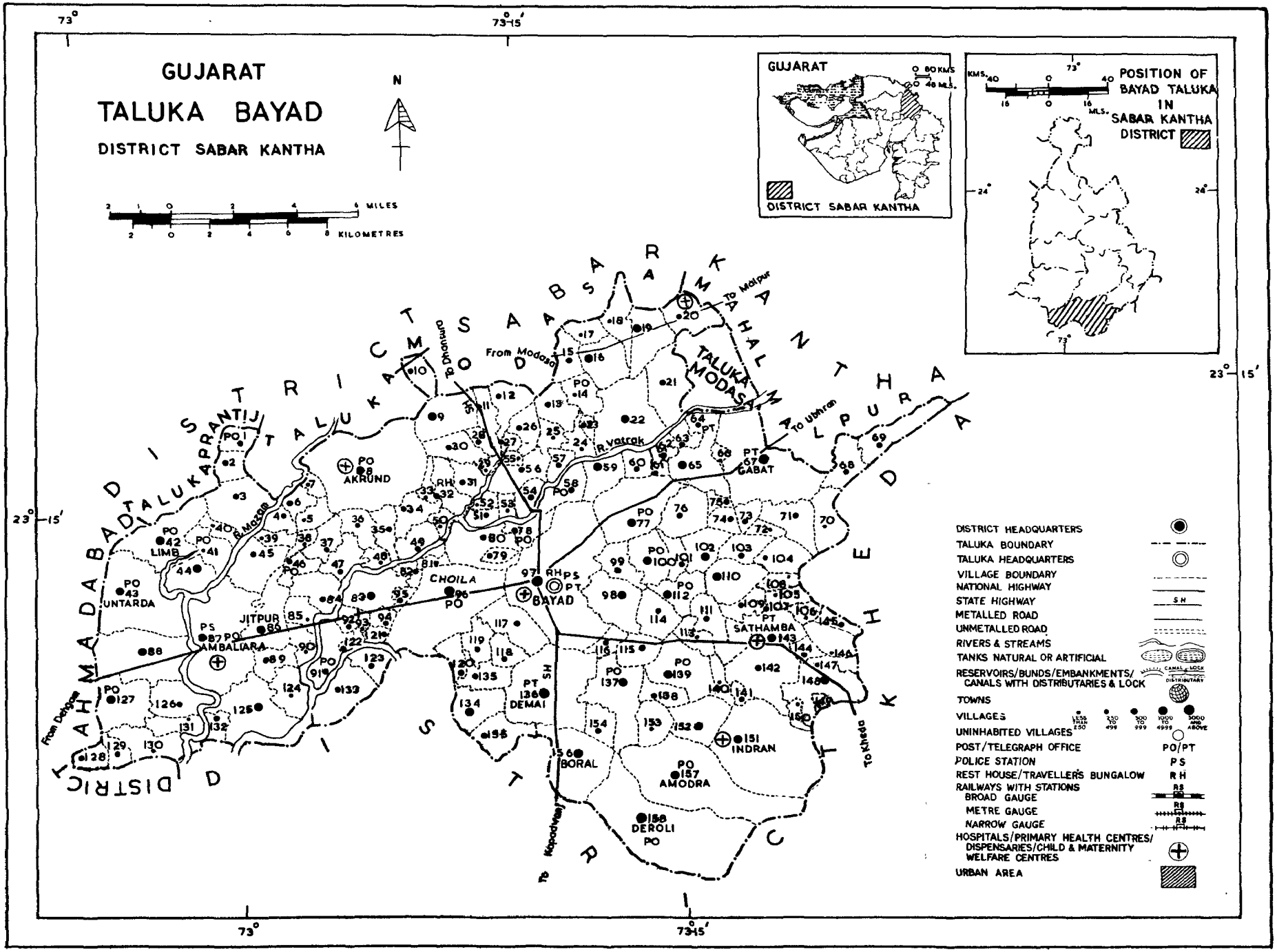
GUJARAT
TALUKA BAYAD
DISTRICT SABAR KANTHA
N
2 1 0 2 4 6 MILES
2 0 2 4 6 8 KILOMETRES
GUJARAT
0 80 KMS
0 40 MLS.
DISTRICT SABAR KANTHA
POSITION OF BAYAD TALUKA IN SABAR KANTHA DISTRICT
KMS. 40 0 40
16 0 16 MLS.
24°
73°
23° 15'
73°
73° 15'
DISTRICT SABARKANTHA
TALUKA MODASA
TALUKA PRANTIJ
TALUKA HIMMATNAGAR
TALUKA MALPURA
TALUKA MEGHRAJ
TALUKA IDAR
TALUKA BAYAD
TALUKA DHANSURA
TALUKA KHEDBRAHMA
AKRUND
LIMB
UNTARDA
AMBALIARA
JITPUR
CHOILA
BAYAD
DEMAI
BORAL
AMODRA
DEROLI
INDRAN
SATHAMBA
GABAT
From Modasa
To Himmatnagar
To Malpur
To Ubhran
From Dehgam
To Kapadvanj
To Khedbrahma
R. Vatrak
R. Mazum
DISTRICT HEADQUARTERS
TALUKA BOUNDARY
TALUKA HEADQUARTERS
VILLAGE BOUNDARY
NATIONAL HIGHWAY
STATE HIGHWAY
METALLED ROAD
UNMETALLED ROAD
RIVERS & STREAMS
TANKS NATURAL OR ARTIFICIAL
RESERVOIRS/BUNDS/EMBANKMENTS/ CANALS WITH DISTRIBUTARIES & LOCK
TOWNS
VILLAGES
UNINHABITED VILLAGES
POST/TELEGRAPH OFFICE PO/PT
POLICE STATION PS
REST HOUSE/TRAVELLER'S BUNGALOW RH
RAILWAYS WITH STATIONS
BROAD GAUGE
METRE GAUGE
NARROW GAUGE
HOSPITALS/PRIMARY HEALTH CENTRES/ DISPENSARIES/CHILD & MATERNITY WELFARE CENTRES
URBAN AREA

TALUKA
BAYAD

Location Code No.	Name of village/town agglomeration/town/ward/urban enumerator's block	Area of village in acres & of town/ward in Km.²	Occupied Residential Houses	No. of Households	Total Population (including Institutional and Houseless Population)			Scheduled Castes		Scheduled Tribes		Literate and Educated Persons		Total workers (I-IX)	
					P	M	F	M	F	M	F	M	F	M	F
1	2		4	5	6	7	8	9	10	11	12	13	14	15	16
10	**BAYAD TALUKA**														
	Total	**Km.² 22,710 736.84 Acres (182,069-27)**	**23,543**	**137,517**	**70,896**	**66,621**	**4,947**	**4,796**	**629**	**575**	**31,965**	**12,111**	**37,056**	**5,134**
	Rural	*Km.² 22,710 736.84 Acres (182,069-27)*	*23,543*	*137,517*	*70,896*	*66,621*	*4,947*	*4,796*	*629*	*575*	*31,965*	*12,111*	*37,056*	*5,134*
	Urban	..	..	..	..	..	..	..	..	..	..	..	..	..	..
	RURAL AREAS														
1	Ranipura	499-05	99	99	635	316	319	5	8	..	..	111	20	165	2
2	Balisana	634-31	99	99	551	301	250	..	..	..	..	71	7	178	..
3	Ankhol	1,981-11	95	98	641	324	317	..	..	..	..	57	2	168	7
4	Khanpurni Muvadi	509-01	40	40	275	138	137	..	..	..	..	48	7	75	..
5	Haripura Kanpo	629-09	26	31	176	95	81	..	..	20	6	55	36	50	19
6	Nana	509-05	102	110	634	313	321	48	49	..	..	119	48	175	39
7	Galal-ni-Muvadi	280-12	28	29	172	92	80	5	2	..	..	13	7	53	9
8	Akrund	6,185-34	679	700	4,214	2,142	2,072	114	110	8	9	1,334	705	1,023	378
9	Hirapur	1,137-23	171	173	1,073	547	526	16	21	3	8	290	103	326	32
10	Panchkvada	656-17	64	71	437	223	214	..	..	..	..	89	5	112	2
11	Karoli	872-08	59	59	352	195	157	..	..	..	..	102	27	114	..
12	Chogamda	636-13	52	52	294	144	150	39	39	..	..	70	29	70	..
13	Jaswantpura	1,132-01	104	114	596	307	289	..	..	10	8	180	93	154	26
14	Kesharpura	690-02	17	17	95	49	46	..	..	..	..	17	2	26	5
15	Dhamania	1,041-14	123	124	730	373	357	..	..	2	2	200	32	194	100
16	Bilwania	1,317-09	181	186	1,123	582	541	135	123	9	12	271	25	315	139
17	Bhotudevno-Math	421-11	29	31	169	94	75	..	..	..	..	45	3	54	13
18	Gadhda Kot	1,015-26	25	25	134	70	64	..	..	..	..	14	1	50	16
19	Vantda Suka	1,482-18	248	249	1,481	766	715	..	..	73	86	298	63	479	75
20	Karanpur	1,122-17	72	72	469	254	215	..	17	20	..	93	5	156	..
21	Saradi Sarkhandi	1,816-32	106	108	575	307	268	..	..	..	..	189	76	189	48
22	Khadol	2,816-31	264	273	1,489	759	730	61	53	38	41	291	79	414	4
23	Sengiani Rayan	174-24	27	29	185	99	86	..	..	..	..	36	1	53	1
24	Chhavadia	442-20	30	30	205	107	98	70	63	..	..	53	3	41	2
25	Motipura	427-11	17	17	95	56	39	..	..	..	..	11	1	30	..
26	Simli	715-31	138	138	770	411	359	19	17	..	..	167	13	241	30
27	Kamli	291-16	49	49	319	183	136	..	..	..	..	54	3	100	..
28	Kheda	525-22	72	72	419	225	194	..	..	..	..	40	1	122	..
29	Fatepur	204-24	15	15	89	47	42	..	..	..	..	11	..	30	..
30	Poyda	943-29	61	61	418	215	203	32	25	..	3	115	56	114	1
31	Ratanpur	733-35	51	51	315	171	144	..	..	..	..	84	31	100	..
32	Vatrakgadh	1,142-25	110	115	754	360	394	..	..	..	..	61	51	202	56
33	Lalu	211-29	20	20	170	83	87	..	..	..	..	13	..	50	1
34	Rampura Kampo	855-35	59	66	394	191	203	4	5	..	..	106	70	122	104
35	Amarpur	529-37	44	45	270	138	132	19	13	..	..	47	4	74	62

PRIMARY CENSUS ABSTRACT

WORKERS

I		II		III		IV		V				VI		VII		VIII		IX		X		Location Code No.
								(a)		(b)										Non-workers		
M	F	M	F	M	F	M	F	M	F	M	F	M	F	M	F	M	F	M	F	M	F	
17	18	19	20	21	22	23	24	25	26	27	28	29	30	31	32	33	34	35	36	37	38	1
25,497	3,188	5,123	1,529	334	13	164	49	1,045	55	598	50	209	28	2,019	39	238	..	1,829	183	33,840	61,487	
25,497	*3,188*	*5,123*	*1,529*	*334*	*13*	*164*	*49*	*1,045*	*55*	*598*	*50*	*209*	*28*	*2,019*	*39*	*238*	..	*1,829*	*183*	*33,840*	*61,487*	
..	..	..	..	..	..	..	..	..	..	..	..	..	..	..	..	..	..	..	..	..	..	
158	2	..	..	..	..	..	..	1	..	..	..	..	..	3	..	1	..	2	..	151	317	1
163	..	4	..	..	..	..	..	5	..	..	..	..	..	6	..	..	..	..	..	123	250	2
160	5	2	..	2	..	..	..	..	..	..	..	..	..	4	2	..	..	..	..	156	310	3
75	..	..	..	..	..	..	..	..	..	..	..	..	..	..	..	..	..	..	..	63	137	4
23	13	19	5	1	..	..	..	4	1	..	..	..	..	1	..	..	..	2	..	45	62	5
114	33	11	5	19	..	..	..	15	..	6	..	..	..	4	..	..	..	6	1	138	282	6
37	9	..	..	14	..	2	..	..	..	..	..	..	..	..	..	..	..	..	..	39	71	7
514	157	210	173	7	..	44	22	47	8	13	2	19	2	87	6	16	..	66	8	1,119	1,694	8
240	9	56	23	..	..	..	..	2	..	10	..	1	..	9	..	2	..	6	..	221	494	9
71	2	38	..	..	..	..	..	3	..	..	..	..	..	..	..	..	..	..	..	111	212	10
52	..	48	..	..	..	1	..	..	..	2	..	..	..	6	..	2	..	3	..	81	157	11
40	..	30	..	..	..	..	..	..	..	..	..	..	..	..	..	..	..	..	..	74	150	12
133	10	9	15	..	..	..	..	..	..	5	..	..	..	2	..	..	..	5	1	153	263	13
23	4	1	1	..	..	..	..	..	..	..	..	..	..	2	..	..	..	..	..	23	41	14
156	82	14	18	1	..	..	..	3	..	1	..	..	..	10	..	..	..	9	..	179	257	15
237	132	50	7	..	..	..	..	3	..	..	..	..	..	14	..	1	..	10	..	267	402	16
46	13	1	..	..	..	..	..	..	..	..	..	..	..	5	..	2	..	..	..	40	62	17
47	16	3	..	..	..	..	..	..	..	..	..	..	..	..	..	..	..	..	..	20	48	18
377	47	62	27	4	..	..	..	4	..	6	..	..	..	13	..	1	..	12	1	287	640	19
154	..	..	..	..	..	..	..	..	..	1	..	..	..	..	..	..	..	1	..	98	215	20
139	48	41	..	1	..	..	..	..	..	1	..	..	..	2	..	..	..	5	..	118	220	21
266	2	100	..	14	..	..	..	5	1	3	..	..	..	10	..	..	..	16	1	345	726	22
25	1	24	..	..	..	..	..	..	..	3	..	..	..	1	..	..	..	..	..	46	85	23
33	..	6	2	..	..	..	..	..	..	..	..	..	..	..	..	1	..	1	..	66	96	24
18	..	1	..	..	..	11	..	..	..	..	..	..	..	..	..	..	..	..	..	26	39	25
126	1	92	29	1	..	..	..	3	..	1	..	6	..	10	..	..	..	2	..	170	329	26
89	..	8	..	..	..	..	..	..	..	1	..	..	..	2	..	..	..	..	..	83	136	27
111	..	8	..	..	..	..	..	..	..	..	..	..	..	1	..	..	..	2	..	103	194	28
23	..	7	..	..	..	..	..	..	..	..	..	..	..	..	..	..	..	..	..	17	42	29
82	..	21	..	..	..	..	..	10	..	..	..	..	..	..	..	..	..	1	1	101	202	30
75	..	20	..	..	..	..	..	4	..	..	..	..	..	..	..	..	..	1	..	71	144	31
141	6	45	45	6	..	..	..	..	..	..	..	..	..	2	..	2	..	6	5	158	338	32
37	..	11	1	..	..	..	..	..	..	..	..	1	..	1	..	..	..	..	..	33	86	33
58	62	48	42	1	..	..	..	2	..	6	..	3	..	1	..	..	..	3	..	69	99	34
61	55	13	7	..	..	..	..	..	..	..	..	..	..	..	..	..	..	..	..	64	70	35

Location Code No.	Name of village/town agglomeration/town/ward/urban enumerator's block	Area of village in acres & of town/ward in Km.²	Occupied Residential Houses	No.of Households	Total Population (including Institutional and Houseless Population)			Scheduled Castes		Scheduled Tribes		Literate and Educated Persons		Total workers (I-IX)	
					P	M	F	M	F	M	F	M	F	M	F
1	2	3	4	5	6	7	8	9	10	11	12	13	14	15	16
36	Udepur	804-03	66	69	360	196	164	..	..	..	..	102	44	108	28
37	Kesharpura	893-18	57	57	405	216	189	3	3	..	..	118	68	108	5
38	Vajepura Gam	175-05	29	29	207	112	95	..	..	..	..	28	5	55	1
39	Jalampura (Ambaliyara)	285-13	32	32	200	100	100	..	..	..	..	27	5	48	9
40	Gobarjini Muvadi	341-05	21	21	127	63	64	..	..	..	..	9	..	31	5
41	Maithasulia	896-25	32	32	174	91	83	..	..	..	..	13	..	57	1
42	Limb	2,663-27	448	450	2,607	1,307	1,300	105	121	..	..	562	157	693	15
43	Untarda	4,156-25	477	477	2,721	1,403	1,318	55	58	..	..	496	115	784	32
44	Vasni	1,287-11	247	253	1,520	779	741	113	119	..	..	364	142	426	5
45	Chandrej	1,663-17	137	141	866	447	419	35	34	..	..	132	22	232	7
46	Vajepura Kampo	618-15	69	69	455	239	216	20	12	..	..	136	83	109	3
47	Alana	895-18	70	70	412	211	201	20	15	..	..	77	18	102	..
48	Patyo	415-18	18	21	121	57	64	..	..	..	..	14	..	32	..
49	Rampura	648-38	61	61	367	197	170	29	25	..	..	52	5	115	1
50	Akodia	323-06	18	18	118	60	58	..	..	..	..	16	1	31	..
51	Chamarpur	429-15	50	52	351	187	164	1	1	..	..	54	13	103	1
52	Hamirpur	382-33	26	27	218	115	103	25	23	..	..	47	11	54	..
53	Takatpur	360-26	32	32	209	116	93	..	..	..	..	29	2	69	..
54	Bibipura	640-20	85	85	539	273	266	..	..	..	..	92	254	137	..
55	Jitpur	195-19	24	24	134	70	64	..	..	..	..	16	2	44	..
56	Alwa	1,308-03	103	105	565	297	268	13	10	14	10	93	33	162	39
57	Gopalpura	513-11	51	61	299	158	141	..	..	..	..	56	14	92	6
58	Dahegamda	1,077-14	116	116	662	361	301	8	2	..	..	89	274	184	16
59	Ranechi	1,074-05	162	170	1,086	578	508	20	17	..	..	266	97	295	1
60	Simlaj	812-21	67	67	468	246	222	..	..	4	7	72	..	137	1
61	Lalpur (Mota)	334-31	90	93	587	309	278	..	..	..	..	90	3	159	..
62	Jumatral	145-25	36	36	260	121	139	6	3	..	..	31	1	63	1
63	Hematral	340-12	63	64	390	210	180	10	8	..	..	61	8	123	..
64	Dolpur (Gabet)	462-04	48	48	278	141	137	..	..	..	..	55	..	71	1
65	Sarsoli	2,076-16	180	180	1,021	518	503	79	78	..	..	273	390	271	60
66	Nabhela	149-29	38	38	245	130	115	..	..	..	..	57	8	63	..
67	Gabat	4,372-02	986	1,007	5,443	2,759	2,684	392	360	16	21	1,465	715	1,441	93
68	Gotapur	1,195-39	74	76	440	219	221	..	..	..	..	41	6	142	5
69	Prantvel	1,386-32	127	133	729	386	343	..	..	..	..	157	37	199	..
70	Semalia	1,136-37	42	46	222	133	89	..	..	..	..	43	10	91	11
71	Dharamdi Vanta	1,351-36	113	115	700	381	319	24	21	..	..	162	27	202	31
72	Dalpatpura	371-37	33	33	173	85	88	..	..	..	..	36	16	55	2
73	Rupnagar	317-36	62	66	416	204	212	54	61	..	..	84	21	108	6
74	Badarpura	543-22	98	107	603	311	292	87	93	..	..	183	74	155	3
75	Netrodia	156-27	41	41	254	145	109	..	..	..	..	60	9	86	..
76	Vasadra	1,392-35	117	127	763	407	356	39	38	..	..	191	87	227	11
77	Radodra	2,780-37	365	370	1,880	988	892	62	49	10	13	478	237	491	94
78	Vantda Bayad	701-21	164	173	969	541	428	9	6	..	..	203	68	270	25
79	Amrapur	255-17	91	95	660	325	335	..	..	..	..	132	37	171	..
80	Bhukhel	2,137-25	62	63	413	222	191	..	..	..	..	91	33	107	7
81	Rugnathpur (Bhukhel)	187-24	28	28	200	100	100	..	..	..	..	34	8	60	..
82	Narmiyani Muvadi	336-20	42	42	304	142	162	..	..	..	..	23	9	88	2
83	Ramas	1,592-11	241	242	1,365	716	649	65	72	1	..	329	149	322	7

PRIMARY CENSUS ABSTRACT

WORKERS

I		II		III		IV		V				VI		VII		VIII		IX		X		
								(a)		(b)										Non-workers		Location Code No.
M	F	M	F	M	F	M	F	M	F	M	F	M	F	M	F	M	F	M	F	M	F	
17	18	19	20	21	22	23	24	25	26	27	28	29	30	31	32	33	34	35	36	37	38	1
66	23	21	5	1	..	..	..	8	..	1	..	..	..	5	..	..	..	6	..	88	136	36
77	..	20	5	..	..	..	..	..	..	1	..	6	..	..	..	2	—	2	..	108	184	37
54	1	..	..	..	..	..	..	..	..	..	..	..	..	..	..	..	..	1	..	57	94	38
41	8	7	1	..	..	..	..	..	..	..	..	..	..	..	..	..	..	..	..	52	91	39
31	5	..	..	..	..	..	..	..	..	..	..	..	..	..	..	..	..	..	..	32	59	40
56	1	..	..	..	..	..	..	..	..	..	..	1	..	..	..	..	..	..	..	34	82	41
466	11	98	4	26	..	..	..	37	..	10	..	1	..	22	..	10	..	23	..	614	1,285	42
614	15	90	6	3	..	..	..	25	5	5	..	..	..	19	4	8	..	20	2	619	1,286	43
313	4	71	1	3	..	..	..	6	..	1	..	..	..	16	..	6	..	10	..	353	736	44
202	5	8	..	2	..	..	..	3	..	5	2	..	..	1	..	2	..	9	..	215	412	45
57	..	34	2	..	..	..	..	9	..	4	..	..	..	..	..	1	..	4	1	130	213	46
79	..	19	..	1	..	..	..	..	..	1	..	..	..	2	..	..	..	..	..	109	201	47
25	..	3	..	3	..	..	..	..	..	..	—	..	—	..	..	..	..	1	..	25	64	48
99	1	13	..	2	..	..	..	..	..	..	..	..	—	1	..	..	..	..	..	82	169	49
30	..	..	..	..	..	..	—	—	..	..	..	..	..	1	..	..	..	..	..	29	58	50
99	1	..	..	..	..	..	..	..	..	1	..	..	..	1	..	..	..	2	..	84	163	51
46	..	7	..	..	..	..	..	1	..	..	..	..	..	..	..	..	..	..	..	61	103	52
36	..	33	..	..	..	..	..	..	..	..	..	..	..	..	..	..	..	..	..	47	93	53
103	..	26	..	..	..	2	..	..	..	1	..	—	..	2	..	..	..	3	..	136	266	54
39	..	..	..	..	..	..	..	..	..	..	..	..	..	..	..	2	..	3	—	26	64	55
115	..	31	32	..	..	12	7	..	..	..	..	..	..	..	..	..	..	4	..	135	229	56
45	..	4	..	..	..	41	6	..	..	..	..	..	..	2	..	..	—	..	..	66	135	57
92	..	26	..	2	..	35	12	..	..	2	..	..	..	20	3	1	..	6	1	177	285	58
229	1	52	..	..	..	..	..	5	..	..	..	..	..	4	..	..	..	5	..	283	507	59
127	1	7	..	..	..	..	..	1	..	..	—	..	—	1	..	..	..	1	..	109	221	60
143	..	4	..	..	..	..	..	2	..	..	..	4	..	3	..	..	..	3	..	150	278	61
58	1	..	..	3	..	..	..	..	..	..	..	..	..	..	..	..	..	2	..	58	138	62
113	..	..	..	..	..	..	..	4	..	..	..	..	..	3	..	3	—	..	—	87	180	63
63	1	1	..	..	..	..	..	1	..	..	..	6	..	..	..	..	..	..	..	70	136	64
150	13	79	46	..	..	..	..	8	1	3	..	..	..	21	..	1	..	9	—	247	443	65
63	..	..	..	..	..	..	..	..	..	..	..	..	..	..	..	..	..	..	..	67	115	66
740	8	207	60	..	..	3	..	109	3	11	..	27	7	201	..	12	..	131	15	1,318	2,591	67
132	1	4	4	—	..	..	..	1	..	..	..	..	..	1	..	..	—	4	..	77	216	68
184	..	12	..	—	..	..	—	2	..	..	..	..	..	..	..	..	..	1	..	187	343	69
59	..	32	11	..	..	..	..	..	..	..	—	—	..	..	..	..	..	..	..	42	78	70
165	21	27	10	6	..	..	..	..	..	..	..	..	..	2	..	..	..	2	..	179	288	71
53	2	1	..	..	..	..	..	..	..	..	..	..	..	..	..	..	..	1	..	30	86	72
87	5	18	..	..	..	..	..	..	..	..	..	2	1	..	..	..	..	1	..	96	206	73
115	1	18	2	..	..	..	..	5	..	1	..	1	..	6	..	1	..	8	..	156	289	74
77	..	4	..	..	..	..	..	1	..	..	..	..	..	3	..	..	..	1	..	59	109	75
158	5	51	4	3	..	..	..	1	..	..	..	3	2	1	..	..	..	10	..	180	345	76
194	10	150	63	2	..	..	..	34	1	4	1	1	..	52	9	11	..	43	10	497	798	77
158	1	3	..	..	..	..	..	3	..	5	..	2	..	26	1	11	..	62	23	271	403	78
167	..	2	..	..	..	..	..	..	..	..	..	..	..	2	..	..	..	..	..	154	335	79
53	—	52	7	..	..	..	..	..	..	..	..	..	..	..	..	..	..	2	..	115	184	80
27	..	33	..	..	..	—	..	..	..	..	..	..	..	..	..	..	..	..	..	40	100	81
49	—	39	2	..	..	..	..	..	..	..	..	..	..	..	..	..	..	..	..	54	160	82
244	3	12	2	9	..	1	..	7	1	..	..	..	..	32	..	1	..	16	1	394	642	83

Location Code No.	Name of village/town agglomeration/town/ward/urban enumerator's block	Area of village in acres & of town/ward in Km.²	Occupied Residential Houses	No.of Households	Total Population (including Institutional and Houseless Population)			Scheduled Castes		Scheduled Tribes		Literate and Educated Persons		Total workers (I-IX)	
					P	M	F	M	F	M	F	M	F	M	F
1	2	3	4	5	6	7	8	9	10	11	12	13	14	15	16
84	Ghodnad	997-27	37	37	261	132	129	..	..	..	..	47	5	61	..
85	Jantral	562-00	14	15	90	54	36	..	..	..	..	33	14	31	..
86	Jitpur	1,715-28	390	403	2,341	1,238	1,103	122	118	..	..	626	213	617	68
87	Ambliara	4,409-33	572	575	2,866	1,492	1,374	166	179	7	..	649	283	765	39
88	Tenpur	3,313-07	340	362	1,972	1,014	958	96	104	..	..	495	174	544	195
89	Rugnathpura	622-31	60	60	398	209	189	..	..	..	..	59	7	94	..
90	Lalpur	561-26	18	18	158	88	70	..	..	..	..	22	1	41	..
91	Dabha	1,353-05	168	170	836	423	413	59	58	..	..	167	88	191	18
92	Fatepur (Dabha)	393-18	35	37	318	154	164	..	..	..	..	36	1	82	..
93	Gulabpura	140-23	12	13	84	43	41	..	..	..	..	14	2	26	..
94	Amargadh	392-19	55	59	444	240	204	..	..	..	..	100	11	128	..
95	Vanta	284-19	63	63	436	224	212	..	..	..	..	97	21	130	116
96	Choila	4,387-22	959	1,029	5,766	2,951	2,815	312	312	15	..	1,323	613	1,552	375
97	Bayad	7,518-27	1,090	1,477	7,787	4,074	3,713	347	298	92	90	2,385	1,267	1,952	147
98	Dhakhaneshwar	1,908-08	210	211	1,208	607	601	39	42	16	11	312	133	315	25
99	Kotda	722-01	101	101	595	292	303	..	78	—	—	112	33	170	25
100	Ambagam	1,194-08	180	180	1,144	587	557	70	60	..	—	218	59	230	4
101	Kadavia	484-21	38	38	287	145	142	..	..	..	..	87	38	71	2
102	Totu	1,102-08	148	149	1,096	571	525	42	43	..	..	251	9	336	4
103	Ahmadpura	895-28	85	85	545	279	266	..	..	..	..	92	11	140	6
104	Jitpur (Ramsi)	966-22	28	30	341	193	148	3	2	23	20	99	60	98	24
105	Takhatpar (Sathamba)	341-33	31	31	189	99	90	..	..	..	..	21	3	61	..
106	Dhom	65-19	17	17	131	58	73	..	..	..	..	33	1	30	..
107	Pagiyana Muvada	309-03	47	47	303	157	146	..	..	..	..	48	6	80	..
108	Dolpur (Sathamba)	268-02	34	34	217	117	100	—	..	..	—	85	36	56	4
109	Kalajina Muvada	386-31	48	48	361	177	184	..	..	..	..	74	23	110	20
110	Odha	1,450-14	244	245	1,455	739	716	110	100	18	18	349	131	409	257
111	Ajabpur	916-19	61	61	312	165	147	..	..	8	8	105	49	94	11
112	Pipodra	1,125-18	200	200	1,144	596	548	4	7	..	..	208	42	322	5
113	Ganeshpar (Sathamba)	373-17	19	19	136	77	59	..	..	..	..	39	6	33	..
114	Kojan	1,114-19	80	80	469	230	239	22	23	..	..	132	51	110	33
115	Savela	979-38	106	107	541	283	258	..	..	31	40	162	77	133	111
116	Mahadevpura	640-01	55	59	355	179	176	1	2	..	..	67	22	97	97
117	Varena Bortimba	1,546-07	146	147	936	472	464	5	4	..	..	72	4	235	8
118	Bormath	662-21	59	59	406	222	184	..	..	..	..	76	16	115	1
119	Sangal	889-13	96	96	617	334	283	..	..	..	..	145	29	174	..
120	Vasinirel	830-19	138	141	899	481	418	43	42	..	..	152	28	255	19
121	Bibinivav	220-22	59	59	366	181	185	..	..	..	..	77	33	90	..
122	Dolpur (Ramas)	256-38	52	52	310	153	157	..	..	..	..	20	..	110	1
123	Manpur	524-27	133	138	839	419	420	..	..	..	..	117	31	219	53
124	Jodhpur	1,005-20	24	24	166	84	82	..	..	..	..	28	12	38	2
125	Amiyapur	1,970-22	324	324	1,745	941	804	49	49	..	..	376	93	470	39
126	Junavada	1,192-07	50	50	267	140	127	6	4	..	..	17	4	75	8
127	Bhundasan	1,896-00	315	321	1,675	878	797	78	83	..	..	360	133	467	36
128	Deriya	183-25	64	65	375	188	187	..	..	—	..	65	18	97	31
129	Ganeshpura (Ambaliyara)	577-14	91	91	489	252	237	34	23	..	..	79	23	140	9

PRIMARY CENSUS ABSTRACT

WORKERS																							
I		II		III		IV		V				VI		VII		VIII		IX		X			
								(a)		(b)										Non-workers		Location Code No.	
M	F	M	F	M	F	M	F	M	F	M	F	M	F	M	F	M	F	M	F	M	F		
17	18	19	20	21	22	23	24	25	26	27	28	29	30	31	32	33	34	35	36	37	38	1	
60	..	..	..	..	..	..	..	..	..	..	..	..	..	..	..	..	..	1	..	71	129	84	
11	..	7	..	1	..	..	..	..	..	..	..	1	..	4	..	..	..	7	..	23	36	85	
340	42	120	25	20	1	..	..	37	..	2	..	1	..	53	..	3	..	41	..	621	1,035	86	
470	18	70	10	15	..	..	..	14	..	15	1	11	..	71	2	8	..	91	8	727	1,335	87	
292	129	153	64	2	..	..	..	31	..	7	..	1	..	24	1	10	..	24	1	470	763	88	
84	..	10	..	..	..	..	..	..	..	..	..	..	..	..	..	..	..	..	..	115	189	89	
40	..	1	..	..	..	..	..	..	..	..	..	..	..	..	..	..	..	..	..	47	70	90	
127	15	27	1	6	..	7	2	4	..	..	..	1	..	10	..	3	..	6	..	232	395	91	
80	..	2	..	..	..	..	..	..	..	..	..	..	..	..	..	..	..	..	..	72	164	92	
26	..	..	..	..	..	..	..	..	..	..	..	..	..	..	..	..	..	..	..	17	41	93	
113	..	1	..	5	..	..	..	..	..	7	..	..	..	..	..	..	..	2	..	112	204	94	
127	116	..	..	..	..	..	..	..	..	..	..	..	..	3	..	..	..	..	..	94	96	95	
810	208	327	132	25	8	..	..	99	2	15	..	14	7	131	2	3	..	128	16	1,399	2,440	96	
664	29	370	73	14	..	..	..	89	2	83	3	23	..	315	..	33	..	361	40	2,122	3,566	97	
201	3	89	22	..	..	..	..	5	..	3	..	..	..	4	..	1	..	12	..	292	576	98	
93	6	54	17	15	..	..	..	..	..	2	..	1	..	4	2	..	..	1	..	122	278	99	
205	4	12	..	..	..	..	..	3	..	1	..	..	..	4	..	2	..	3	..	357	553	100	
53	..	18	2	..	..	..	..	..	..	..	..	..	..	..	..	..	..	..	..	74	140	101	
305	..	22	4	..	..	..	..	5	..	..	..	..	..	..	..	..	..	4	..	235	521	102	
128	2	10	4	1	..	..	..	..	..	..	..	..	..	..	..	..	..	1	..	139	260	103	
42	..	50	24	2	..	..	..	1	..	..	..	..	..	..	..	..	..	3	..	95	124	104	
61	..	..	..	..	..	..	..	..	..	..	..	..	..	..	..	..	..	..	..	38	90	105	
29	..	1	..	..	..	..	..	..	..	..	..	..	..	..	..	..	..	..	..	28	73	106	
73	..	5	..	..	..	..	..	..	..	..	..	..	..	2	..	..	..	..	..	77	146	107	
46	3	5	1	..	..	..	..	3	..	..	..	..	..	2	..	..	..	..	..	61	96	108	
83	12	27	8	..	..	..	..	..	..	..	..	..	..	..	..	..	..	..	..	67	164	109	
216	113	131	141	4	..	..	..	7	..	1	..	..	..	27	..	1	..	22	3	330	459	110	
62	..	24	11	..	..	..	..	..	..	..	..	..	..	2	..	..	..	6	..	71	136	111	
287	4	11	..	..	..	..	..	1	..	4	..	..	..	7	..	..	..	12	1	274	543	112	
18	..	15	..	..	..	..	..	..	..	..	..	..	..	..	..	..	..	..	..	44	59	113	
61	..	43	31	3	..	..	..	..	..	1	..	2	2	..	..	..	..	..	..	120	206	114	
89	80	34	30	..	..	..	..	1	..	1	..	..	..	3	..	..	..	5	1	150	147	115	
91	97	1	..	..	..	..	..	4	..	..	..	..	..	..	..	..	..	1	..	82	79	116	
208	..	20	8	..	..	..	..	..	..	..	..	..	..	4	..	1	..	2	..	237	456	117	
106	1	8	..	..	..	..	..	..	..	..	..	..	..	..	..	..	..	1	..	107	183	118	
164	..	4	..	3	..	..	..	..	..	..	..	..	..	3	..	..	..	..	..	160	283	119	
200	5	32	13	..	..	..	..	5	..	..	..	..	..	11	1	..	..	7	..	226	399	120	
82	..	..	..	..	..	..	..	2	..	..	..	..	..	4	..	..	..	2	..	91	185	121	
106	1	1	..	..	..	..	..	..	..	..	..	2	..	1	..	..	..	..	..	43	156	122	
211	50	3	2	1	1	..	..	..	..	..	..	..	..	2	..	..	..	2	..	200	367	123	
33	2	5	..	..	..	..	..	..	..	..	..	..	..	..	..	..	..	..	..	46	80	124	
346	16	86	19	5	..	..	..	8	3	1	..	..	..	9	1	..	..	15	..	471	765	125	
46	2	22	6	..	..	..	..	..	..	..	..	..	..	7	..	..	..	..	..	65	119	126	
245	7	126	28	17	..	..	..	12	..	7	..	..	..	32	..	7	..	21	1	411	761	127	
57	18	27	12	2	..	..	..	..	..	..	..	..	..	5	1	..	..	6	..	91	156	128	
112	9	23	..	..	..	..	..	..	..	1	..	..	..	1	..	..	..	3	..	112	228	129	

TALUKA : BAYAD

URBAN BLOCK/VILLAGEWISE

Location Code No.	Name of village/town agglomeration/town/ward/urban enumerator's block	Area of village in acres & of town/ward in Km.²	Occupied Residential Houses	No.of Households	Total Population (including Institutional and Houseless Population)			Scheduled Castes		Scheduled Tribes		Literate and Educated Persons		Total workers (I-IX)	
					P	M	F	M	F	M	F	M	F	M	F
1	2	3	4	5	6	7	8	9	10	11	12	13	14	15	16
130	Vankaneda	966-28	30	30	185	81	104	..	..	..	..	20	2	51	..
131	Sultanpur	730-07	49	49	239	122	117	24	16	..	..	10	1	73	..
132	Paldi	487-16	55	55	347	172	175	..	..	..	..	43	19	108	..
133	Bhajpur	1,039-33	36	44	304	156	148	..	..	..	..	15	3	91	3
134	Chhabhou	1,767-39	271	272	1,639	837	802	92	74	1	..	241	21	438	1
135	Vasna Mota	920-10	166	166	988	494	494	..	..	..	..	200	39	289	..
136	Demai	4,716-07	963	972	5,439	2,853	2,586	220	195	76	48	1,562	747	1,481	86
137	Lank	2,474-02	282	282	1,676	862	814	52	45	..	..	524	78	467	12
138	Nagano Math	625-10	46	48	312	168	144	..	..	..	..	70	24	101	12
139	Talod	2,018-39	234	244	1,409	718	691	105	85	7	14	252	40	411	213
140	Vijayganj	569-33	33	34	130	66	64	..	..	20	24	17	6	39	16
141	Mudia	258-11	31	33	257	146	111	..	..	..	..	67	15	68	33
142	Patel-na-Muvada	1,790-16	150	150	862	447	415	74	66	13	13	254	103	228	76
143	Sathamba	1,872-35	939	945	4,625	2,390	2,235	303	302	36	23	1,416	758	1,205	90
144	Champlavat	74-23	49	49	348	171	177	..	..	..	..	72	13	82	1
145	Jalampur (Sathamba)	1,088-03	96	96	569	283	286	..	..	..	—	127	40	149	55
146	Vajavat	92-30	13	13	108	57	51	..	..	..	..	26	2	33	..
147	Kashiavat	105-09	11	11	64	31	33	..	..	..	..	9	1	14	1
148	Hathipura	2,352-32	253	257	1,407	692	715	88	72	8	10	415	187	364	51
149	Khari	89-35	13	13	78	39	39	..	..	..	..	12	..	21	1
150	Narsela	115-08	31	32	200	96	104	..	..	..	..	43	14	49	..
151	Indran	4,657-08	654	687	4,091	2,070	2,021	159	159	..	..	979	185	944	60
152	Bordi	1,506-37	197	199	1,283	673	610	20	32	..	..	317	46	349	4
153	Motipura (Savela)	829-00	34	34	236	117	119	2	2	..	..	81	48	58	2
154	Fatadhirpur	774-06	136	136	824	417	407	..	..	..	..	161	29	207	5
155	Vantda-Kavath	561-11	103	107	625	323	302	..	..	..	..	144	24	165	5
156	Boral	3,277-16	401	403	2,399	1,218	1,181	58	65	10	10	629	289	630	64
157	Amodra	5,627-02	512	512	3,869	1,953	1,916	130	122	10	9	944	288	953	276
158	Deroli	5,849-37	811	813	5,104	2,563	2,541	171	156	10	11	1,190	248	1,402	568

PRIMARY CENSUS ABSTRACT

WORKERS

I		II		III		IV		V				VI		VII		VIII		IX		X		
								(a)		(b)										Non-workers		Location Code No.
M	F	M	F	M	F	M	F	M	F	M	F	M	F	M	F	M	F	M	F	M	F	
17	18	19	20	21	22	23	24	25	26	27	28	29	30	31	32	33	34	35	36	37	38	1
49	..	..	..	..	..	..	..	..	..	..	..	..	..	2	..	..	..	..	..	30	104	130
46	..	25	..	..	..	..	..	..	..	..	..	..	..	1	..	1	..	..	..	49	117	131
105	..	2	..	..	..	..	..	..	..	..	..	..	..	..	..	..	..	1	..	64	175	132
82	3	1	..	4	..	..	..	1	..	..	..	..	..	2	..	..	..	1	..	65	145	133
400	..	5	..	4	1	..	..	6	..	1	..	..	..	11	..	1	..	10	..	399	801	134
268	..	6	..	..	..	..	..	4	..	..	..	..	..	4	..	1	..	6	..	205	494	135
704	27	206	42	14	..	..	..	104	1	90	..	13	..	213	1	19	..	118	15	1,372	2,500	136
423	9	24	..	1	..	2	..	2	..	1	..	..	3	8	..	..	..	6	..	395	802	137
93	9	6	3	..	..	..	..	..	..	..	..	..	..	..	..	..	..	2	..	67	132	138
388	199	14	14	1	..	..	..	..	..	..	..	..	..	5	..	..	..	3	..	307	478	139
22	2	16	14	1	..	..	..	..	..	—	..	..	..	..	..	..	..	..	..	27	48	140
67	31	..	2	..	..	..	..	..	..	..	..	..	..	..	..	..	..	1	..	78	78	141
155	62	27	9	..	..	..	..	3	..	5	3	1	..	21	1	4	..	12	1	219	339	142
245	4	148	17	1	..	1	..	110	7	191	38	26	2	308	1	26	..	149	21	1,185	2,145	143
68	1	..	..	..	..	..	..	..	..	9	..	2	..	2	..	..	..	1	..	89	176	144
132	48	11	7	..	..	..	..	..	..	..	..	..	..	..	..	1	..	5	..	134	231	145
28	..	3	..	..	..	..	..	..	..	1	..	—	..	..	..	..	..	1	..	24	51	146
14	1	..	..	..	..	..	..	..	..	..	..	..	..	..	..	..	..	..	..	17	32	147
261	20	24	16	1	..	..	..	16	13	15	..	5	..	17	..	2	..	23	2	328	664	148
21	1	..	..	..	..	..	..	..	..	..	..	..	..	..	..	..	..	..	..	18	38	149
48	..	..	..	..	..	..	..	..	..	1	..	..	..	..	..	..	..	..	..	47	104	150
855	50	11	1	1	..	..	..	34	5	1	..	5	1	9	1	3	..	25	2	1,126	1,961	151
299	2	36	1	..	..	..	..	1	1	1	..	..	..	2	..	..	..	10	..	324	606	152
48	..	7	2	..	..	..	..	2	..	..	..	..	..	..	..	..	..	1	..	59	117	153
136	5	66	—	..	..	..	..	1	..	2	..	..	..	1	..	..	..	1	..	210	402	154
155	5	3	..	..	..	..	..	1	..	..	..	..	..	4	..	..	..	2	..	158	297	155
439	41	84	22	24	..	..	..	19	..	2	..	4	1	9	..	5	..	44	..	588	1,117	156
845	270	42	6	2	..	..	..	26	..	3	..	..	..	6	—	3	..	26	..	1,000	1,640	157
1,301	548	37	18	2	2	2	..	..	..	9	..	12	..	3	..	..	..	36	..	1,161	1,973	158

STATEMENT SHOWING JURISDICTION OF ENUMERATORS' BLOCKS IN THE URBAN AREAS

First Stage			Second Stage	
Ward No.	Block No.	Particulars of House No. in each block	New Block No.	Particulars of the Block Nos. of first stage (Col. 2) which are clubbed togather for forming new block during second stage (Col. 4)
1	2	3	4	5
	HIMATNAGAR TOWN L. C. No. 9/I			
1	1	1 to 150	1	
	2	1 to 150	2	2+3
	3	1 to 150		
	4	1 to 143	3	4+5
	5	1 to 148		
	6	1 to 148	4	
2	1	1 to 148	5	
	2	1 to 135	6	
	3	1 to 155	7	
	4	1 to 154	8	
	5	1 to 150	9	
	6	1 to 142	10	
	7	1 to 157	11	
3	1	1 to 147	12	
	2	1 to 149	13	
	3	1 to 153	14	
	4	1 to 151		
	5	1 to 147	15	4+5+6
	6	1 to 131		
	7	1 to 154	16	7+8
	8	1 to 152		
	9	1 to 154	17	
	10	1 to 142	18	
	11	1 to 148	19	
	12	1 to 106	20	12+13
	13	1 to 90		
4	1	1 to 145	21	
	2	1 to 152	22	
	3	1 to 135	23	3+4
	4	1 to 151		
	5	1 to 163	24	
	6	1 to 153	25	6+7
	7	1 to 152		
	8	1 to 136	26	8+9
	9	1 to 177		
	10	1 to 128	27	
5	1	1 to 150	28	
	2	1 to 156	29	
	3	1 to 152	30	
	4	1 to 187	31	
	5	1 to 143	32	
	6	1 to 151	33	
	7	1 to 158	34	
	8	1 to 133	35	
	9	1 to 153	36	
	10	1 to 123	37	
	11	1 to 130	38	11+12
	12	1 to 129		
	13	1 to 158	39	
	14	1 to 160	40	
	15	1 to 115	41	
	PRANTIJ TOWN L. C. No. 9/II			
1	1	1 to 125	1	
	2	1 to 152	2	2+3
	3	1 to 146		
	4	1 to 151	3	4+5
	5	1 to 153		
	6	1 to 161	4	6+7
	7	1 to 152		
	8	1 to 140	5	8+9
	9	1 to 152		
	10	1 to 154	6	10+11
	11	1 to 151		
	12	1 to 147	7	12+13
	13	1 to 151		
2	1	1 to 150	8	1+2
	2	1 to 151		
	3	1 to 151	9	
	4	1 to 147	10	
	5	1 to 150	11	
	6	1 to 142	12	
	7	1 to 150	13	7+8
	8	1 to 151		
3	1	1 to 150	14	
	2	1 to 151	15	2+3
	3	1 to 150		

STATEMENT SHOWING JURISDICTION OF ENUMERATORS' BLOCKS IN THE URBAN AREAS

First Stage			Second Stage	
Ward No.	Block No.	Particulars of House No. in each block	New Block No.	Particulars of the Block Nos. of first stage (Col. 2) which are clubbed togather for forming new block during second stage (Col. 4)
1	2	3	4	5
3. *Contd*	4	1 to 150	16	
	5	1 to 150	17	5+6
	6	1 to 150		
4	1	1 to 150	18	
	2	1 to 153	19	
	3	1 to 145	20	
	4	1 to 148	21	
	5	1 to 135	22	
	6	1 to 135	23	
	7	1 to 135	24	
	8	1 to 55	25	
TALOD TOWN L. C. No. 9/III				
1	1	1 to 136	1	
	2	1 to 151	2	
	3	1 to 133	3	
	4	1 to 126	4	4+5
	5	1 to 127		
2	1	1 to 72	5	1+2
	2	1 to 154		
	3	1 to 150	6	
	4	1 to 77	7	4+5
	5	1 to 130		
3	1	1 to 151	8	
	2	1 to 149	9	
	3	1 to 125	10	3+4
	4	1 to 138		
	5	1 to 138	11	
4	1	1 to 161	12	
	2	1 to 131	13	
	3	1 to 130	14	3+4
	4	1 to 129		
5	1	1 to 150	15	
	2	1 to 128	16	
	3	1 to 132	17	
	4	1 to 139	18	4+5
	5	1 to 48		

First Stage			Second Stage	
Ward No.	Block No.	Particulars of House No. in each block	New Block No.	Particulars of the Block Nos. of first stage (Col. 2) which are clubbed togather for forming new block during second stage (Col. 4)
1	2	3	4	5
IDAR TOWN L. C. No. 9/IV				
1	1	1 to 148	1	1+2
	2	1 to 141		
	3	1 to 149	2	
	4	1 to 146	3	
	5	1 to 145	4	
	6	1 to 147	5	
2	1	1 to 148	6	
	2	1 to 136	7	2+3
	3	1 to 148		
	4	1 to 125	8	4+5
	5	1 to 128		
	6	1 to 139	9	6+7
	7	1 to 147		
	8	1 to 146	10	8+9
	9	1 to 144		
	10	1 to 128	11	10+11
	11	1 to 136		
	12	1 to 146	12	12+13+14
	13	1 to 142		
	14	1 to 139		
	15	1 to 150	13	15+16
	16	1 to 147		
	17	1 to 92	14	17+18
	18	1 to 114		
3	1	1 to 132	15	
	2	1 to 150	16	2+3
	3	1 to 126		
	4	1 to 132	17	4+5
	5	1 to 145		
	6	1 to 130	18	6+7
	7	1 to 127		
	8	1 to 147	19	
4	1	1 to 147	20	
	2	1 to 148	21	
	3	1 to 147	22	
	4	1 to 60	23	
	5	1 to 89	24	

STATEMENT SHOWING JURISDICTION OF ENUMERATORS' BLOCKS IN THE URBAN AREAS

First Stage			Second Stage	
Ward No.	Block No.	Particulars of House No. in each block	New Block No.	Particulars of the Block Nos. of first stage (Col. 2) which are clubbed togather for forming new block during second stage (Col. 4)
1	2	3	4	5
00 (Jawanpura)	1	1 to 108	25	1+2+3+4
	2	1 to 170		
	3	1 to 141		
	4	1 to 49		
KHED BRAHMA TOWN L. C. No. 9/V				
1	1	1 to 145	1	
	2	1 to 150	2	
	3	1 to 150	3	
	4	1 to 150	4	
	5	1 to 150	5	
	6	1 to 136	6	6+7
	7	1 to 150		
	8	1 to 116	7	
2	1	1 to 150	8	
	2	1 to 150	9	
	3	1 to 120	10	
3	1	1 to 150	11	
	2	1 to 150	12	
	3	1 to 135	13	
4	1	1 to 150	14	
	2	1 to 150	15	
	3	1 to 150	16	
MODASA TOWN L. C. No. 9/VI				
1	2	1 to 112	1	2+6
	6	1 to 139		
	7	1 to 137	2	
	8	1 to 148	3	
	10	1 to 131	4	
	11	1 to 134	5	
	12	1 to 150	6	12+18
	18	1 to 123		
	13	1 to 105	7	13+14
	14	1 to 101		
	23	1 to 125	8	
	24	1 to 130	9	24+25
	25	1 to 143		
	31	1 to 114	10	31+32
	32	1 to 150		
2	1	1 to 116	11	
	3	1 to 125	12	
	4	1 to 142	13	
	5	1 to 113	14	
	9	1 to 147	15	9+40
	40	1 to 124		
3	15	1 to 147	16	
	16	1 to 141	17	
	17	1 to 143	18	
	19	1 to 131	19	
	20	1 to 129	20	
	21	1 to 127	21	
	38	1 to 121	22	
	39	1 to 120	23	39+41
	41	1 to 92		
	43	1 to 130	24	
4	22	1 to 110	25	22+26
	26	1 to 114		
	27	1 to 105	26	27+30
	30	1 to 151		
	36	1 to 146	27	
	42	1 to 126	28	
5	28	1 to 137	29	28+29
	29	1 to 120		
	33	1 to 113	30	
	34	1 to 147	31	
	35	1 to 137	32	
	37	1 to 143	33	
	44	1 to 143	34	
	45	1 to 148	35	
	46	1 to 138	36	
DHANSURA TOWN L. C. No. 9/VII				
1	1	1 to 150	1	
	2	1 to 142	2	
	3	1 to 142	3	
	4	1 to 146	4	4+5
	5	1 to 133		

STATEMENT SHOWING JURISDICTION OF ENUMERATORS' BLOCKS IN THE URBAN AREAS

First Stage			Second Stage	
Ward No.	Block No.	Particulars of House No. in each block	New Block No.	Particulars of the Block Nos. of first stage (Col. 2) which are clubbed togather for forming new block during second stage (Col. 4)
1	2	3	4	5
2	1	1 to 147	5	1+2
	2	1 to 143		
	3	1 to 155	6	3+4
	4	1 to 149		
	5	1 to 138	7	
3	1	1 to 149	8	
	2	1 to 123	9	
	3	1 to 151	10	
	4	1 to 140	11	
	5	1 to 148	12	
4	1	1 to 26	13	1+2
	2	1 to 153		
	3	1 to 124	14	3+4
	4	1 to 123		