

CENSUS OF INDIA 1981

SERIES 2

ANDHRA PRADESH

DISTRICT CENSUS HANDBOOK

RANGAREDDI

PARTS XIII–A & B

VILLAGE & TOWN DIRECTORY

VILLAGE & TOWNWISE PRIMARY CENSUS ABSTRACT

S. S. JAYA RAO
OF THE INDIAN ADMINISTRATIVE SERVICE
DIRECTOR OF CENSUS OPERATIONS
ANDHRA PRADESH

PUBLISHED BY THE GOVERNMENT OF ANDHRA PRADESH
1987



KEESARAGUTTA

The motif given on the cover page represents the Ramalingeswaraswamy temple at Keesara village of Medchal taluk in Rangareddi district which is a famous pilgrim centre with a glorious past. The temple at a distance of 3 kms. from the village on a 400 feet high hillock with a Sivalingam is the place of worship in this village. This village is popularly known as KEESARAGUTTA.

The history and the importance of this pilgrim centre Keesara is buried in hoary past claiming its origin to Threthayuga. It is believed that this is a very sacred place and the abode of Maharshis, Lord Sri Rama visited this place after slaying demon king Ravana. This being a sacred place Lord Sri Rama desired to instal 101 Sivalingas to absorve himself of the sin committed by slaying the great Siva Bhakta Ravana and ordered Hanuman to bring 101 lingas from Varanasi the present Banaras. The following legends are in vogue about the installation of the deity-Sri Ramalingeswara-swamy. According to the behest of Lord Sri Rama, Hanuman went to Varanasi to bring 101 Lingas and could not return before the auspicious moment for installing the same. There is a version that Lord Sri Rama made the Sivalingam with sand and installed it at the auspicious moment. There is another version at Lord Siva appeared before Lord Sri Rama and gave Him a selfmanifested Sivalingam to instal it at the auspicious moment. Hanuman returned with 101 Sivalingams from Varanasi after the auspicious moment and disappointed with the installation of the Sivalingam already made by Lord Sri Rama, threw out the 101 Lingams brought by Him. To pacify Hanuman Sri Rama assured Him that the hill will be named after Him and pujas will be offered to Him along with the Lingam installed by Him. Kesari is another name to Hanuman. In course of time it became Keesara, i. e., the present KEESARAGUTTA. The idol of Goddess Bhavani was installed specially. There are carvings on the stone pillar depicting the first three incarnations of Lord Vishnu, viz., Mathsya, Kurma and Varaha and Vighneswara and Anjaneya. The most striking feature of the temple is that it faces west.

A few yards away from the main temple there are two other beautiful temples constructed by the Ministers of Tanisha, viz., Akkanna and Madanna, in which there are no deities. There are stone carvings of Lord Narasimhaswamy in peaceful posture and a panivattam (basement) for a Sivalingam.

Mahasivaratri Uthsavam takes place for 6 days in Sri Ramalingeswaraswamy temple from Magha Bahula Triodasi to Phalguna Suddha Vidiya (February-March). Fasting and jagarana are observed. It is of ancient origin and a large number of Hindu devotees, local and from the surrounding villages, irrespective of caste or creed, participate.

Source :- Fairs and Festivals Vol. II, Hyderabad District – 1961 page No. 69

FOREWORD

The district census handbook (DCH), compiled by the Census Organisation on behalf of the State Government, is one of the most valuable products of the Census. The DCH is constanly referred to by planners, administrators, academicians and researchers. It is *inter alia* used for delimitation of constituencies, formulation of local level and regional plans and as an aid to District administration. The district census handbook is the only publication which provides Primary Census Abstract (PCA) data upto village level for the rural areas and wardwise for each city or town. It also provides data on infrastructure and amenities in villages and towns, etc.

The district census handbook series was initiated during the 1951 Census. It contained important census tables and PCA for each village and town of the district. During 1961 Census the scope of the DCH was enlarged and it contained a descriptive account of the district, administrative statistics, census tables and a village and town directory, including PCA. The 1971 DCH series was planned in three parts. Part-A related to village and town directory, Part-B to village and town PCA and Part-C comprised analytical report, administrative statistics, district census tables and certain analytical tables based on PCA and amenity data in respect of villages. However, in some states it was confined to district census tables and in a few cases altogether given up due to delay in compilation and printing.

While designing the format of 1981 DCH series, some new features along with the restructuring of the formats of village and town directory have been attempted At the same time, comparability with the 1971 data has also been kept in view. All the amenities except power supply in the village have been brought together in the village directory with the instruction that in case an amenity is not available in the refferrent village the distance in broad ranges from the nearest place where the amenity is available may be given. The restructuring of the format of the village directory and incorporating more exhaustive data on infrastructure aspect particularly in relation to amenities and land use pattern is expected to further meet the need of micro level planning for rural areas. It is expected to help not only in local area planning but regulating the provision of goods and services as well so as to minimising the regional imbalances in the process of development. A few new items of information have also been introduced to meet some of the requirements of the Revised Minimum Needs Programme. Such new items of information as adult literacy centres, primary health subcentres and community health workers in the village have been introduced in the village directory with this objective in mind. The new item on approach to the village is to have an idea about the villages in the district which are inaccessible. A new column, "total population and number of household" has been introduced to examine the correlation of the amenities with the population and number of households they serve. Addition of two more appendices listing the villages where no amenities are available and according to the proportion of scheduled caste and scheduled tribe population to the total population has also been made with this view in mind.

The formats of the town directory have also been modified to meet the requirements of the Minimum Needs Programme by providing information on a few new items. A new statement on civic and other amenities in slums in Class-I and Class-II towns (Statement IV-A) has been introduced with this objective in mind. It is expected that this will help the planners to chalk out programmes on provision of civic amenities for the improvement of slums. The columns on Scheduled Castes and Scheduled Tribes population in Statement IV relating to civic and other amenities and adult literacy classes/centres under educational facilities in statement V are also added *inter alia* with this view. A significant addition is class of town in all the seven statements of the town directory. The infrastructure of amenities in urban areas of the country can be best analysed by taking the class of towns into consideration. The addition of the columns on civic administration status and population in a few statements also serves this purpose.

The format of the primary census abstract for the villages and towns has been formulated in the light of changes in the economic and other questions canvassed through the individual slip of 1981 Census.

In order to avoid delay in publication of 1981 DCH series it has been so designed that Part-A of the volume contains village and town directory and Part-B, the PCA of villages and towns including the Scheduled Castes and Scheduled Tribes PCA upto Taluk/Town levels. At the beginning of the DCH a detailed analytical note supported by a number of inset tables based on PCA and non-census data in relation to the infrastructure has been introduced to enhance its value. The district and taluk/town level maps depicting the boundaries and other important features have been inserted at appropriate places, to further enhance the value of the publication.

This publication is a joint venture of the State Government and the Census Organisation. The data have been collected and compiled in the State under the direction of Shri S. S. Jaya Rao, I. A. S., Director of Census Operations, Andhra Pradesh, Hyderabad, on behalf of the State Government which has borne the cost of printing. The task of planning, designing and coordination of this publication was carried out by Dr. N. G. Nag, Deputy Registrar General (Social Studies) of my office, Dr. B. K. Roy, Deputy Registrar General (Map) provided the technical guidance in the preparation of the maps. Data received from Census Directorates have been scrutinised in the Social Studies Division at the headquarters under the guidance of Shri M. M. Dua, Senior Research Officer. I am thankful to all who have contributed in this project.

New Delhi
the 26th April, 1982

P. PADMANABHA
Registrar General, India

PREFACE

District Census Handbook is the most important of the local publications brought out by the Census Organisation. This is a joint venture of the State and Central Governments. The chapter on **History of District Census Handbook** details its history and growth right from the inception of Census in 1872, while the foreword of the Registrar General and Census Commissioner, India highlights the scope and significance of the tremendous improvements brought about from time to time since 1951 to 1981, in the presentation of data so as to meet the demands of planning and administrative needs of the Governments and the data users. Needless to say that it is of immenese use to planners, administrators, academicians, scholars, researchers, social workers, etc.

The restructuring of the format of the Village Directory at the 1981 Census has been done particulary to incorporate the exhaustive data on infrastructure in relation to amenities and land-use pattern to meet the needs of micro-level and local area planning for rural areas as well as to meet the Minimum Needs and Revised Minimum Needs Programmes of the Planning Commission. It is further intended to help regulating the provision of goods and services and also to enable minimising regional imbalances in the process of development. The formats of the Town Directory have also been modified to meet the requirements of the Minimum Needs programme, by adding statements on civic and other amenities in slums in Class I and Class II towns, columns on Scheduled Castes and Scheduled Tribes population, adult literacy centres, working women's hostels, etc. In the process of collection of data for this volume, various State and Central Government departments have extended their kind co-operation. The District Census Handbook comprises two parts, Part A-detailed analytical note supported by a number of inset tables based on Census and non-Census data in relation to infrastructure and Part B - Village and Town Directories as well as Primary Census Abstract of Villages and Towns.

In the joint venture of the State and Central Governments, while the collection, processing including compilation, tabulation and finalisation of the write up have been done by the Directorate of Census Operations, Andhra Pradesh, under the ministry of Home Affairs, Government of India, the paper and printing costs are borne by the Government of Andhra Pradesh State. I offer my grateful thanks to Sri S. R. Rama Murthy, I.A.S. (Retd.), former Chief Secretary of the Government of Andhra Pradesh and Sri M. Appa Rao, Joint Secretary (Retd.), General Administration (Elections) Department for the kind co-operation and encouragement extended by them at the time of 1981 Census. Grateful thanks are also due to Sri Shravan Kumar, I.A.S., the present Chief Secretary, Sri B.N. Jaya Simha, I.A.S , Special Chief Secretary, General Administration Department and Chief Electoral Officer who is also in charge of Census and to Sri P. V. Gopala Rao, I. A. S., Deputy Secretary, General Administration Department, for extending their kind co-operation. The Director of Printing and Stationery has been helpful in selecting good private printing presses for printing the Handbooks.

My grateful thanks are due to Sri S. S. Jaya Rao, I.A.S., Director of Census Operations, Andhra Pradesh, under whose direction the entire Census Operations Programme was successfully carried out in the State. He has retired from service after superannuation in April, 1984. I am extremely grateful to Sri P. Padmanabha, I.A.S., former Registrar General and Census Commissioner of India, whose constant guidance and advice were a source of strength and to Dr. N.G. Nag, Deputy Registrar General (Social Studies) who has formulated the contents of the Handbook in detail. Grateful thanks are also due to Dr. B.K. Roy, Deputy Registrar General (Map) under whose guidance the Map Division has scrutinised the district map and the taluk maps evincing very keen interest and to Sri M. M. Dua, senior Research Officer (now Deputy Director), who has scrutinised the data presented here with very minute care. I feel it

a proud privilege and bounden duty to offer my sincere and grateful thanks to Sri V. S. Verma, I. A. S., Registrar General and Census Commissioner, India and to Sri V. P. Pandey, Joint Registrar General, India for their constant guidance and advice in both administrative and technical matters.

In the finalisation of the write up, compilation and processing of data for the volume, I have been ably assisted by Sri B. Satyanarayana, as Deputy Director and as Assistant Director of Census Operations, with the assistance of an efficient team led by Smt. P. Lalitha, Investigator who has gained rich experience and specialised this subject. Sri Shyam Deo, Research officer, ably guided the Map Section in the preparation of various maps included in this publication. I am thankful to all those officials who have contributed in bringing out this voluminous publication.

The following officials who have worked on the present volume of Rangareddi District Census Handbook deserve my thanks for their contribution.

Sri N. C. Hanumantha Reddy, Tabulation Officer Smt. P.A.M. Tayaru, Tabulation Officer	Drafting & Scrutiny and Supervision of Printing
Sri Syed Habeebuddin, Statistical Assistant	Supervision of Printing
Sri W. V. Lakshminarayana, Statistical Assistant Sri T. B. Ramchander, Statistical Assistant Sri G. K. Yadagiri, Statistical Assistant Sri D. Prakash, Statistical Assistant Sri Khamolal, Statistical Assistant Kum. K. Anusuya, Statistical Assistant Smt. J. Sitamahalakshmi, Statistical Assistant Sri Y. Gopalakrishna Murthy, Statistical Assistant Sri S. Subba Rao, Computor Sri M. Ramprasad, Computor Smt. B. Kusuma Kumari, Computor Kum. Arifa Sultana, Computor Smt. J. Madhubala, Computor Smt. A. R. Vidyasri, Computor Smt. S. Ambujam, Computor Smt. B. Sailakshmi Kumari, Computor Smt. N. Sita Kumari, Computor Sri B. Nadavaiah, Computor Sri G. Venkateswara Rao, Computor Sri K. Anil Kumar Choudary, Computor	Collection, Compilation, Scrutiny of Maps and proof reading
Dr. (Kum.) Aqueela Begum, Cartographer Sri Syed Ahmed, Senior Artist Sri M. N. Ram Mohan, Senior Artist	Supervision of Mapping work

Sri M. J. Sadiq, Senior Draughtsman Sri Mohiuddin Hassan, Senior Draughtsman Sri B. Raghu Ram, Senior Draughtsman Sri K. Devdass, Senior Draughtsman Smt. Daya Saxena, Artist Sri D. Chiranjeevi Raju, Draughtsman Sri M. A. Qadeer, Draughtsman Sri B. Ramaseshu, Draughtsman Sri T. Trinadh, Draughtsman Sri K. Shyam Prasad Reddy, Draughtsman Smt. R.R.S.N. Subba Lakshmi, Draughtsman Sri Gulam Hassan Mohiuddin, Draughtsman Sri G. Mariyanna, Draughtsman Sri M. K. Zahiruddin, Draughtsman	Preparation of maps
Sri N. V. Manohar Rao, Senior Steno Smt. P.V.D. Lakshmi, Junior Steno Smt. Ch. Lalitha Kumari, Junior Steno Smt. J. Bharathi, L.D.C. Sri Md. Khaja Moinuddin, L.D.C. Sri Md. Ismail, L.D.C.	Preparation of fair copies

Hyderabad
22-6-1987

CH. PURNACHANDRA RAO,
Deputy Director of Census Operations
Andhra Pradesh

CONTENTS

Part—A		Pages
1	Important statistics of the district	ix–x
2	Map of the district . . .	Facing Page [i]
3	Analytical note	
	(i) Brief history of the district . . .	[1–4]
	(ii) General, physical aspects, hills, rivers, flora, fauna, climate, rainfall, soils, history of district as an administrative unit and changes in its component parts in general and during the decade in particular .	[5–13]
	(iii) Major characteristics of the district particularly in relation to the economic resources namely forestry, minerals and mining, electricity and power, land and land-use pattern, tenancy, agriculture, animal husbandry, fishery, industry, trade and commerce, transport, etc. .	[14–21]
	(iv) Brief description of places of religious, historical or archaeological importance in villages and places of tourist interest in the towns of the district .	[22–24]
	(v) Census concepts of rural and urban areas and other terms namely census house, household, Scheduled castes / Scheduled tribes, literates, main worker, marginal worker, non-worker, etc. .	[25–27]
	(vi) History of the district census handbook, scope of village directory, town directory statements and PCA .	[28–39]
	(vii) Brief analysis of the village and town directory, PCA data based on inset tables and a note on physically handicapped persons .	[40–55]
Part—B	Village and Town Directory and Primary Census Abstract	
SECTION I—VILLAGE DIRECTORY		
	(i) Note explaining the codes used in the Village Directory .	1—2
	(ii) Village Directory with Taluk Map on facing page of alphabetical list	
	1 Medchal Taluk . . .	3—17
	2 Marpally Taluk . . .	19—29
	3 Hayathnagar Taluk . . .	31—43
	4 Ibrahimpatnam Taluk . . .	45—53
	5 Maheswaram Taluk . . .	55—63
	6 RajendranagarTaluk . . .	65—77
	7 Chevella Taluk . . .	79—91
	8 Vicarabad Taluk . . .	93—103

		Pages
9	Tandur Taluk . . .	105—117
10	Pargi Taluk . . .	119—135
11	Vallabhnagar Taluk . . .	137—139
(iii)	Appendices (I—IV) to the Village Directory . . .	140—158
(iv)	L. C. Nos. for three decades (1961 to 1981) . . .	159—186
SECTION II—TOWN DIRECTORY		
(i)	Note explaining the codes used in the Town Directory . .	187—188
(ii)	Town Directory Statements (I to VI and IV A) . .	192—201
SECTION III—PRIMARY CENSUS ABSTRACT		
(i)	District PCA . . .	204—209
	Annexure to PCA (Hyderabad urban Agglomeration) . .	212—217
(ii)	(a) Taluk-wise PCA	
1	Medchal Taluk . . .	219—229
2	Marpally Taluk . . .	231—237
3	Hayathnagar Taluk . . .	239—255
4	Ibrahimpatnam Taluk . . .	257—263
5	Maheswaram Taluk . . .	265—269
6	Rajendranagar Taluk . . .	271—283
7	Chevella Taluk . . .	285—293
8	Vicarabad Taluk . . .	295—305
9	Tandur Taluk . . .	307—317
10	Pargi Taluk . . .	319—327
11	Vallabhnagar Taluk . . .	329—341
	(b) Description of Urban Enumeration Blocks . .	342—351
	(c) Appendix to Urban PCA . . .	352—371
(iii)	Special PCA on SC and ST . . .	372—379

IMPORTANT STATISTICS

COMPARATIVE FIGURES OF THE STATE AND DISTRICT

		Andhra Pradesh State	Rangareddi District
POPULATION			
TOTAL ...	Persons	53,549,673	1,582,062
	Males	27,108,922	808,708
	Females	26,440,751	773,354
RURAL ...	Persons	41,062,097	1,205,065
	Males	20,697,627	611,674
	Females	20,364,470	593,391
URBAN ...	Persons	12,487,576	376,997
	Males	6,411,295	197,034
	Females	6,076,281	179,963
DECENNIAL POPULATION GROWTH RATE 1971-81 ...		23.10	42.63
GEOGRAPHICAL AREA (Sq. Kms.) ...		275,068	7,493
DENSITY OF POPULATION (per Sq. Km.) ...		195	211
SEX-RATIO (Number of females per 1,000 Males) ...		975	956
LITERACY RATE ...	Persons	29.94	29.41
	Males	39.26	39.09
	Females	20.39	19.28
PERCENTAGE OF URBAN POPULATION TO TOTAL POPULATION ...		23.32	23.83
PERCENTAGE TO TOTAL POPULATION			
(I) MAIN WORKERS ...	Persons	42.26	42.76
	Males	57.12	55.49
	Females	27.01	29.44
(II) MARGINAL WORKERS ...	Persons	3.50	3.18
	Males	0.56	0.63
	Females	6.53	5.84
(III) NON-WORKERS ...	Persons	54.24	54.06
	Males	42.32	43.88
	Females	66.46	64.72

		Andhra Pradesh State	Rangareddi District
BREAK-UP OF MAIN WORKERS :			
PERCENTAGE AMONG MAIN WORKERS			
(I) CULTIVATORS ...	Persons	32.74	33.34
	Males	36.86	34.73
	Females	23.79	30.61
(II) AGRICULTURAL LABOURERS ...	Persons	36.79	29.37
	Males	26.51	18.24
	Females	59.07	51.30
(III) HOUSEHOLD INDUSTRY ...	Persons	4.70	4.24
	Males	4.50	4.63
	Females	5.14	3.45
(IV) OTHER WORKERS ...	Persons	25.77	33.05
	Males	32.13	42.40
	Females	12.00	14.64
PERCENTAGE OF SCHEDULED CASTES POPULATION TO TOTAL POPULATION ...	Persons	14.87	19.46
	Males	14.90	19.36
	Females	14.84	19.57
PERCENTAGE OF SCHEDULED TRIBES POPULATION TO TOTAL POPULATION ...	Persons	5.93	4.59
	Males	5.97	4.60
	Females	5.89	4.58
NUMBER OF OCCUPIED RESIDENTIAL HOUSES ...		10,422,448	278,257
NUMBER OF VILLAGES ...	Total	29,281	1,021
	Inhabited	27,379	949
	Un-inhabited	1,902	72
NUMBER OF TOWNS ...		252	16

PART-A

ANALYTICAL NOTE

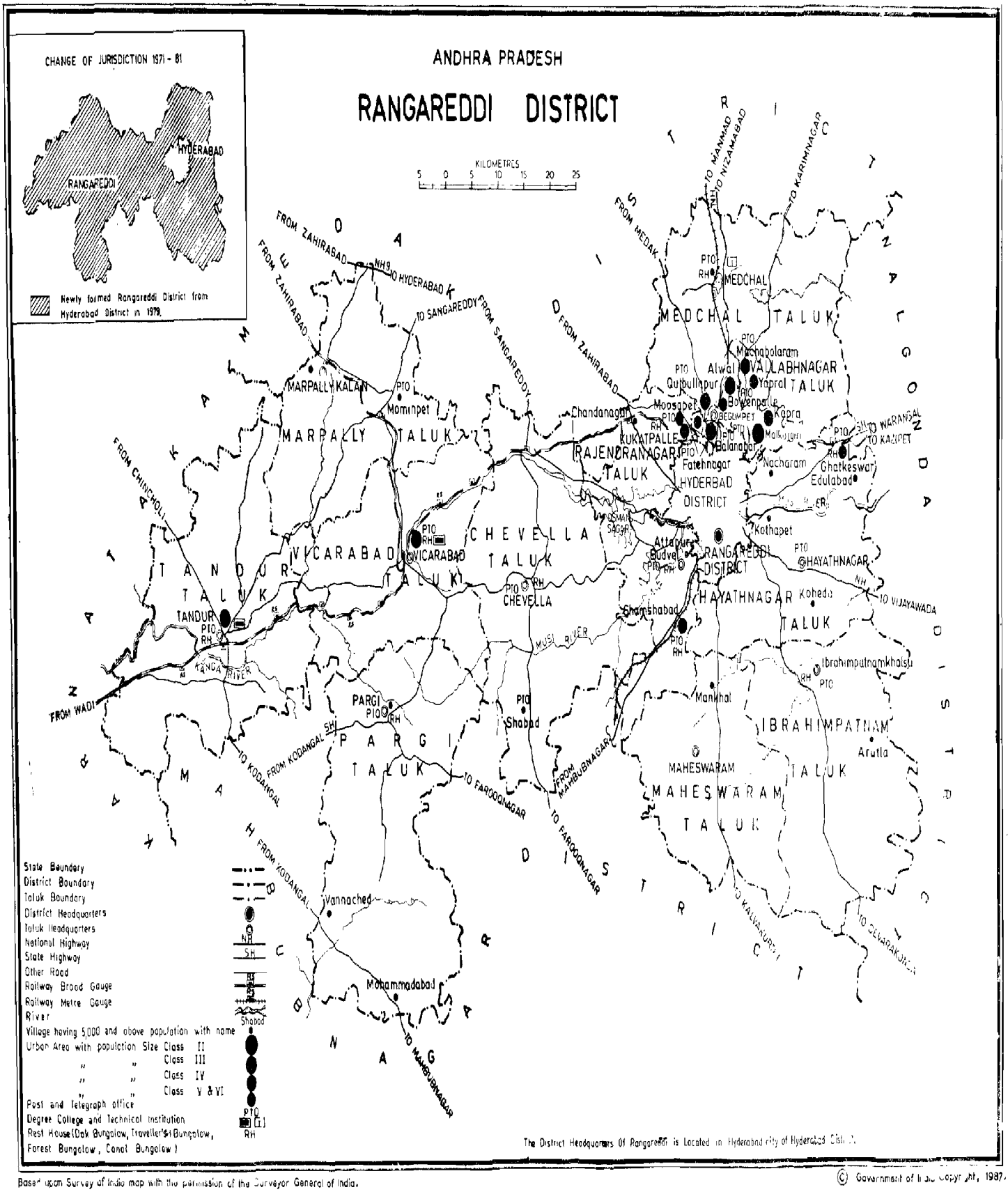

Based upon Survey of India map with the permission of the Surveyor General of India.

© Government of India Copyright, 1987.

HISTORY

Rangareddi district comprises of erstwhile Hyderabad (rural) district which was formed on 15th August 1978 by carving out some portion of Hyderabad urban taluk and the merger of the rural and urban areas of the remaining taluks of Hyderabad district. Therefore the history of Rangareddi is no other than the history of Hyderabad which is detailed here.

The history of Hyderabad district was inextricably bound up with the rise and fall of various kingdoms which flourished in the Deccan during the medieval and modern times. The Kakatiyas of Warangal were the first important rulers of this part of the country between 1150-1323. Muhammad-bin-Tughlak who broke the Kakatiya power in 1323 held sway for sometime after which the royal court of the Bahmani Sultans held the Deccan for about two centuries. On their decline, the Barid Shahi Kingdom rose to power which, for unknown reasons, dwindled by about 1609. Then came the famous Qutub Shahis of Golconda (1512-1687) whose rule opened a glorious chapter in the annals of Hyderabad. It was in the reign of the fifth descendant of this dynasty, Muhammad Quli, that the nucleus of the Hyderabad city, renowned for its magnificent mansions, had been laid in 1589. However, towards the close of the 17th century the fortress of Golconda fell to the sword of Aurangzeb (1687) who made it a part and parcel of the Mughal Empire and nominated Chin Kalich Khan (Asaf Jah) as Subedar of the Deccan, who in turn, made himself the master of the Deccan after inflicting a signal defeat on Mubariz Khan, who was secretly instructed by the Mughal Emperor, in the famous battle of Shakarkheda fought on the 11th October 1724. This battle which was renamed Fathkhera by the Nizam-ul-Mulk marks the establishment of the Asaf Jahi Dynasty and with it the establishment of an autonomous Deccan. It also marks the end of the Medieval period in the history of the Deccan and the commencement of the Modern period which was identical with the end of the Mughal hegemony and the definite establishment of the Asaf Jahi rule. The State and the dynasty so founded by Asaf Jah I had witnessed many eventful things in the evolution of the Hyderabad State. He also instituted the title of the Nizam which had become since then the hereditary and dynastic title of the successive rulers of this State and thus he became the founder of the house of the Nizams (1724). Thereafter, the district remained a part of the Nizam's Dominions until it became a part of the Indian Union in 1948. It was finally merged in the enlarged State of Andhra Pradesh on the 1st November, 1956 when the Sovereign, independent Republic of India implemented the States, Reorganisation Act with a view to redrawing the political map of India, delimiting and alienating the boundaries of the States so as to held together the people speaking the same language.

The early history of the Deccan of which the district formed a part is given below :

Early Hindu Period : In pre-historic times the great Dravidian race occupied Southern India including a major portion of the Deccan Plateau. It is uncertain when the Aryans invaded the Deccan. The empire of Asoka (273-231 B.C.), however, seems to have had control over the whole of Berar and a considerable portion of the Deccan plateau. The Andhras were the next kings who ruled the Deccan. They are mentioned in the Asokan inscriptions but their rise to power dates from about 220 B. C. Gradually extending their sway from Krishna delta, they soon possessed an empire reaching to Nasik. This dynasty seems to have come to an end in the third century A. D. but the reasons for the collapse are little known. The Pallavas who ruled South of Krishna might have extended their power to this region. The next dynasty of importance is that of the Chalukyas who rose to power in Bijapur district by about 550 A. D. and founded an empire spreading east and west across the Peninsula with their capital at Kalyani. Pulakesin II (608-642 A.D.), ruled practically the whole of India south of Narbada river and even came into contact with Harsha Vardhana of Kanuj. Throughout their period of supremacy the Chalukyas were at war with the Pallavas. In the middle of eighth century the Chalukyas were displaced by the Rashtrakutas of Malkhed in Gulbarga district. About 973 A. D., the Chalukyan dynasty was restored and for nearly 200 years maintained its position,

Source : District Census Handbook-1961, Hyderabad

inspite of fierce struggles with the Cholas and Hoyasalas of Dorasamudra. The Chalukya power fell about 1189 A. D. to the Hoyasalas and Yadavas, the latter of whom established themselves at Deogiri. The Yadavas were the last great Hindu rulers of Deccan, for Vijayanagar Kingdom which was founded half a century later after the advent of the Muhammadans, never acquired much sway in the Deccan proper.

Muhammadan Period : Alla-ud-din Khilji led the first Muhammadan expedition into the Deccan in 1294 against the Yadava ruler of Deogiri and coerced him into submission. In 1296 he assassinated his own uncle and seized the throne, and sent an expedition to Deogiri. His first expedition was despatched in 1303 against the Kakatiya kings of Warangal, who had established themselves there since the middle of the 12th century. This having failed he sent a second expedition under Malik Kafur in 1309, which resulted in the submission of the Raja who agreed to pay tribute. Muhammad-bin-Tughlak conducted a later campaign against Warangal and finally broke the Kakatiya power in 1323 In 1310 Malik Kafur was sent against the Hoyasala Raja of Dorasamudra (Helebid in Mysore). In 1318 when Harpal, the Deogiri ruler rebelled, he was defeated and put to death and with him the Yadava dynasty ended. When Muhammad-bin-Tughlak ascended the throne in 1325 at Delhi the Muhammadans were masters of the Deccan from North to South, the Chief Rajas of Telangana acknowledged their sway and paid tribute. He changed the name of Deogiri to Daulatabad and made it his capital. A few years later the Imperial Governors of the Deccan revolted resulting in the establishment of the Bahmani dynasty. Zafar Khan, who styled himself as Ala-ud-din Hasan Shah Gangu founded this line and having taken possession of the Deccan provinces including Bidar and Gulbarga, he made the latter place his capital and commenced to reign from 1347 A. D. The Bahmani Kingdom extended from Berar in the north to the left bank of the Tungabhadra in the south and from Dabal on the west coast to Telangana tracts in the east. After the fall of this dynasty the Barid Shahi dynasty came into power. Amir Barid who assumed sole charge of the affairs of the Bahmani kingdom after the downfall of the Bahmani dynasty had many vicissitudes and constant wars with the rulers of Bijapur and Berar and he died in Daulatabad in 1538 He was succeeded by his son Ali Barid who was the first to assume the title of Shah In 1565 he marched along with the other Deccan kings against the Rajas of Vijayanagar and in the memorable battle of Tallikota the Vijayanagar ruler was defeated and his fate sealed. Ali Barid died in 1582 and he was succeeded by three other kings. The Qutub Shahi dynasty next came into prominence. Qutub-ul-Mulk Sultan Kuli, a Turk of noble family, who was Governor of the Golconda province under the Bahmanis took advantage of the distracted state of the kingdom under Muhammad Shah of the Barid Shahi dynasty and declared his independence establishing the Qutub Shahi dynasty which reigned from 1512 to 1687 A. D.

When the Mughals invaded the Deccan, the local rulers formed an alliance against them, but after defeating the invaders they fell out among themselves, enabling the Mughal troops to subdue the country. Shah Jahan after rebelling against his father fled from Burhanpur and was welcomed at Golconda by Abdullah Qutub Shah. In 1635 A. D. Shah Jahan who had then become the emperor, sent a *farman* to Golconda which was well received. Mir Jumla, the King's minister, appealed to Aurangzeb for help against his master in 1655 A. D. and this afforded a pretext for Aurangzeb to invade the territory, Hyderabad was plundered, but Abdullah sued for peace and paid arrears of tribute. He died in 1674 A.D. and was succeeded by his nephew Abdul Hasan also called Tana Shah. After the fall of Bijapur in 1686 A. D. Aurangzeb turned his attention to Golconda which was taken in the following year. Tana Shah was made a prisoner and died in 1704 A. D. and with him the Qutub Shahi line ended. This dynasty was followed by Asaf Jahi dynasty to which the present Nizams belongs. The Asaf Jahi dynasty was founded by Asaf Jah, a distinguished General of Aurangzeb, a Turkoman by descent. After a long service under the Delhi emperor he was appointed as Subedar or Viceroy of the Deccan in 1713 A. D. with the title of Nizam-ul-Mulk which has since become the hereditary title of the family. The Mughal empire at this period was on the verge of decline owing to internal dissensions and attacks from without. Amidst the general confusion Asaf Jah had little difficulty in asserting his independence against the degenerate and weak occupants of the throne of Delhi, but he had to repel the inroads of Marathas who were harassing the west of his newly acquired territory. His independence was the cause of much jealousy at Delhi and the court party secretly instructed

Mubariz Khan, Governor of Khandesh to oppose him by force of arms. A battle was fought at Shakarkhelda in the Buldana district of Berar in 1724 A. D., when Mubariz khan was totally defeated and lost his life. This battle established the independence of Asaf Jah who annexed Berar and fixed his residence at Hyderabad and established his dominions. The Hyderabad district along with the rest of the Telangana came under the control of the Asaf Jahi dynasty.

After the death of Asaf Jah, Nazir Jung, his second son and Muzaffar Jung, his grandson by one of his daughters, strove for the succession. At this time the English and the French were contending for supremacy in the East and each of the claimants secured the support of one of these powers ; Nazir Jung's cause was espoused by the English, while Muzaffar Jung was supported by the French. The latter, however, fell a prisoner to his uncle, but on the assassination of Nazir Jung, Muzaffar Jung was proclaimed the sovereign. Dupleix, the French Governor, became the controller of the Nizam's authority. Muzaffar Jung was killed by some Pathan Chiefs and the French then selected Salabat Jung a brother of Nazir Jung and son of Asaf Jah as ruler. Ghazi-ud-Din, the eldest son of Asaf Jah, who, it was alleged had relinquished his claim at first now appeared as a claimant, supported by the Marathas, but his sudden death put stop to further struggles. The English and the French were then contesting for power and influence in the Deccan , but the victories of Clive in the Carnatic caused the latter to turn their attention to their own possessions which were threatened and to leave Salabat Jung to shift for himself. Nizam Ali Khan, the fourth son of Asaf Jah at this juncture obtained the support of the English on the promise of dismissing French from his service. Salabat Jung was dethroned in 1761 A. D. and Nizam Ali Khan was proclaimed ruler.

In 1766 A. D., the Northern Circars were ceded to the British on the condition that the Nizam was to be furnished with a subsidiary force in time of war and received 6 lakhs of rupees per annum when no troops were required, the Nizam on his part promising to support the British with his troops. This was followed by the treaty of 1768 A. D. by which the East India Company and the Nawab of Carnatic engaged to assist the Nizam with troops whenever required by him on payment. In 1790 A. D., war broke out between Tipu Sultan and the British and a treaty of alliance was concluded between the Nizam, the Marathas and the British. Tipu, however, concluded peace and had to relinquish half of his dominions which was divided among the allies. In 1798 A. D., another treaty was concluded between the Nizam and the British. On the fall of Seringapatnam and the death of Tipu Sultan, the Nizam participated largely under the treaty of Mysore in 1799 in the division of territory and his share was increased because of the withdrawal of the Peshwas from the treaty. In 1800 a fresh treaty was concluded between the Nizam and the British by which Nizam ceded all the territories which had accrued to him under the treaties of 1792, and 1799, i. e., Cuddapah, Kurnool, Anantapur and Bellary districts known as the Ceded districts of Madras. Nizam Ali Khan died in 1803 and he was succeeded by his son, Sikandar Jah. On the death of Sikandar Jah in 1829, his son Nasir-ud-Doula succeeded. Nasir-ud-Doula died in May 1857 and he was succeeded by his son Afzal-ud-Doula. In 1869 on the death of Afzal-ud-Doula, his son Mir Mahbub Ali Khan Bahadur became the ruler. As he was only three years old then, a regency was constituted for the administration of the country, with Salar Jung I as Regent and Nawab Shams-ul-Umara as Co-Regent, the British Resident being consulted on all important matters concerning the welfare of the State. On the death of the Co-Regent in 1877, his half brother Nawab-vikar-ul-Umara was appointed as co-administrator but he also died in 1881, Sir Salar Jung remaining sole administrator and Regent till his death in 1883. In 1884, Mir Mahbub Ali Khan having attained majority was installed as ruler by Lord Rippon. On the death of Mir Mahbub Ali Khan, in 1911 Mir Osman Ali Khan ascended the throne. In 1947 when the country attained independence the princely states were given the choice either to remain independent or to join the Indian Union. The Nizam's Dominions became part of Indian Union in 1948 as a Part 'B' State. In 1956 during the re-organisation of States the Hyderabad State was trifurcated and the nine predominantly Telugu speaking districts of Mahbubnagar, Hyderabad, Medak, Nizamabad, Adilabad, Karimnagar, Warangal, Khammam and Nalgonda known as the Telangana region were transferred to Andhra Pradesh. Major portions of the predominantly Kannada speaking districts of Raichur, Gulbarga and Bidar were transferred to Mysore State while the Marathwada comprising the five districts of Aurangabad, Osmanabad, Bhir, Parbhani, Nanded and portion of

Bidar which is predominantly Marathi speaking was transferred to Maharashtra State. These changes were effected on the 1st November, 1956.

Hyderabad, as the State Headquarters district since the heyday of the Nizams' rule, had occupied a central position both geographically and politically. The district was known for long as the Atraf-i-Balda district meaning "Suburbs of the City". It comprised the Sarf-i-Khas Illaqas that were situated around the city of Hyderabad and formed into a district and was placed under a Talukdar subject to the direct control and supervision of the Sarf-i-khas Secretary. This district plus other Crown lands spreading all over the dominions constituted the personal property of the Nizam. They came to be regarded as a State within a State and remained territorially unaltered since the turn of the century though numerous changes were noticed in regard to other districts over decades. It was only in the decade 1941-51 that the district had undergone a radical territorial change when both the Atraf-i-Balda district and the district of Baghat were abolished and the Hyderabad district was created. Subsequently, the district passed under the Central Administration (1948) and ceased to be the ruler's personal property. The subsequent changes have been presented in the following pages.

PHYSICAL ASPECTS

Rangareddi district was formed on 15th August, 1978 by carving out some portions of Hyderabad urban taluk and the merger of the rural and urban areas of the remaining taluks of Hyderabad district. The name of this district was Hyderabad (Rural) in the beginning. It was changed to K. V. Rangareddi district and to Rangareddi district later on. It was named after the doyen freedom fighter and patriot and later Dy. Chief Minister of Andhra Pradesh, K. V. Rangareddi, who hailed from Pedamangalaram of Chevella taluk. Approximately Rangareddi district lies between 16°-30′ and 18°-20′ of north latitudes, and 77°-30′ and 79°-30′ of east longitudes. It is bounded on the north by Medak district, on the south by Mahbubnagar district and on the west by Bidar district of Karnataka State. As per 1981 Census the area of the district is 7,493 sq. Kms. and it occupies 20th place in respect of area in the state. The district comprises of eleven taluks viz., 1. Medchal, 2. Marpally, 3. Hayathnagar 4. Ibrahimpatnam, 5. Maheswaram, 6 Rajendranagar, 7. Chevella, 8. Vicarabad, 9. Tandur, 10. Pargi, and 11 Vallabhnagar.

Flora : The climate of Rangareddi district is relatively moderate. It is generally hot and dry. Consequently, the flora of the district exhibits xerophytic adoptations. About 42.5 percent of the land in the district is under cultivation. The uncultivated patches, the hills and slopes are generally covered by some sort of growth. Occurences of Acacia arabica (Nallathumma), Acacia Sundra (Sandra), Borassus flabellifer (Pedda Ita) and phoenix sylvestris (Ita) are very common. Groves of mango, tamarind and guava are commonly found in and around the villages. Ficus bengalensis (Marri) is a very common roadside tree. Azadirachta indica (Vepa), Bombax malabaricum (Burugu), Moringa oleifera (Munaga) Melia Axadirachta (Vepa) Feronia Elephantum (Velaga), Aegle Marmelos (Maredu) and Anona Squamosa (seethaphalam) are commonly seen in villages.

Forests : Rangareddi district cannot boast of any important timber yielding forests because of the low rainfall and comparatively inferior soil conditions aggravated by the ever increasing biotic interference. The soils have very little plant nutrients and so they support only very inferior type of forests. The forest area in this district covers about 9.7 percent of the total geographical area of the district as against the minimum of 33⅓ percent desirable according to the National Forest Policy. The forests are of crop type, where the trees are generally of stunted growth and malformed. Natural regeneration is practically absent on account of the unchecked grazing by herds of cattle, goats and sheep, and frequent occurrence of fires. The forests of the district are broadly classified into forest types based on the All-India classification. It is broadly classified as southern tropical Dry Deciduous Forests.

Climate : The summer season starts in the district by about middle of March and continues till the first week of June. The heat in April and May is very severe. The south west monsoon season begins in the first week of June and extends up to the end of September. December to February is the cool season in this district. The average annual rainfall in the district is 802. 1 mm*.

Fauna : Before the merger of the Nizam's Dominions with the Indian Union, these forests were the preserve of the members of the royal family and the high nobility. They were also the abode of every species of big and small game. But all this was of the past. The forests receded and they formed small pockets in the midst of habitations. Even these are few and far between, and traversed by cart tracks and roads. These conditions are not conducive to the growth of wild life. Black-buck is found in small numbers in some of the interior and larger of the forest blocks at Rangampalli, Tirunalapur, Rasam, Anantagiri, and Gokafasalwad. Wild boar is found all over the forests in small numbers. The peacock and the jungle fowl are found in these forest blocks.

Source : Information collected from the office of District Gazetteers, Andhra Pradesh and from the District Census Handbook, 1961 Census-Hyderabad District

* Monthly and Annual Rainfall taken for the year 1978· Published in Statistical Supplement to Part II of Andhra Pradesh Gazette, Hyderabad Dated 15-1-1981

Hills : The district is mostly hilly and sparsely wooded. The general slope of the land is from west to east and south-east. The Rajkonda hill range runs in a south-eastern direction upto Devarakonda Mandal in Nalgonda district. The Anantagiri range traverses the district from the south in Mahbubnagar district to the north upto Dharur. A large portion of this range is composed of high grade laterite. Isolated granite hills are also found here and there.

Rivers : The chief river of the district is the Musi which rises in the Anantagiri hills near Sivareddipet village (Vicarabad Revenue Mandal). It flows almost due east passing through the middle of Hyderabad City, into Nalgonda district where it joins the Krishna river near Vadapalle. A reservoir called the Osmansagar across the Musi and another called the Himayathsagar across the Musi, its tributary, situated at a distance of 19.31 Kms and 9.66 Kms. respectively, supply drinking water to Hyderabad city. Another river called the Kagna rises in the former Vicarabad taluk (Mandal) and it drains a number of villages in the erstwhile Vicarabad and Tandur Taluks.

Changes in Administrative Units and its component parts : As already explained Rangareddi district is the new name given to erstwhile Hyderabad (rural) district which was formed in 1978 and a few taluks have undergone jurisdictional changes by 1981 Census. For convenience, the jurisdictional changes in the district during the decade are presented in the fallowing statement.

STATEMENT SHOWING THE FORMATION OF NEW TALUKS AND NUMBER OF VILLAGES IN THE OLD AND EXISTING TALUKS OF RANGAREDDI DISTRICT IN 1971 AND 1981 CENSUSES

Name of the taluk in 1971	No. of villages in 1971*	Name of the taluk in 1981	No. of villages in 1981*	Remarks	Name of the transferred villages/new villages/ villages that have become hamlets in 1981	G.O. No. and date under which the new taluk came into existence
(1)	(2)	(3)	(4)	(5)	(6)	(7)
Medchal	95	Medchal	93	93 Villages are now in Medchal Taluk after the transfer of 2 Villages to Vallabhnagar Taluk		
Hyderabad East	109	Hayathnagar	110	One Village transferred from Hyderabad Urban Taluk	1971 L.C. No. and name of transferred Village from Hyderabad Urban Taluk 78 Balapur	
Ibrahimpatnam	133	Ibrahimpatnam	71	70 Villages are now in Ibrahimpatnam Taluk after the transfer of 63 Villages to Maheswaram Taluk and one Village is newly sprung up after 1971 Census	The Village bearing 1981 L.C. No. 21 Ibrahimpatnam bagat is newly sprung up Village	

STATEMENT SHOWING THE FORMATION OF NEW TALUKS AND NUMBER OF VILLAGES IN THE OLD AND EXISTING TALUKS OF RANGAREDDI DISTRICT IN 1971 AND 1981 CENSUSES *(Contd.)*

Name of the taluk in 1971	No. of villages in 1971*	Name of the taluk in 1981	No. of villages in 1981*	Remarks	Name of the transferred villages/new villages/ villages that have become hamlets in 1981	G.O. No. and date under which the new taluk came into existence
(1)	(2)	(3)	(4)	(5)	(6)	(7)
	..	Maheswaram	65	Formed from Ibrahimpatnam taluk and two Villages are newly sprung up after 1971 Census	1971 L.C. Nos. and Names of 63 Villages transferred from Ibrahimpatnam Taluk	G. O. Ms. No. 1422, Rev (U) dt. 30th Nov. 1979
					43 Sardar Nagar	
					44 Raviriyal	
					76 Kongar Khurd	
					47 Imamguda	
					45 Srinagar	
					41 Mankhal	
					42 Almasguda	
					10 Nandipalle	
					9 Nagaram	
					2 Golloor	
					1 Venkannaguda	
					4 Toopra Khurd	
					3 Ameerpet	
					8 Nagireddipalle	
					7 Dabbelguda	
					14 Mansanpalle	
					11 Gangaram	
					12 Sirigiripur	
					40 Baghamankhal	
					46 Malkdanguda	
					39 Mahabatnagar	
					48 Leemoor	
					65 Timmapur	
					64 Madhapur	
					53 Gummadavalle	
					50 Rachloor	
					49 Gudoor	
					38 Thummaloor	
					13 Maheswaram	
					15 Ghatpalle	
					6 Pendyal	
					5 Kolwakole	
					17 Subbanpur	
					18 Dilawarguda	
					16 Dubbacherla	
					20 Akanpalle	
					19 Kodlapadkal	
					21 Porandla	
					22 Chippalapalle	
					23 Lingampalle (Murlinagar)	
					24 Dhannaram	
					25 Phulmamidi	

STATEMENT SHOWING THE FORMATION OF NEW TALUKS AND NUMBER OF VILLAGES IN THE OLD AND EXISTING TALUKS OF RANGAREDDI DISTRICT IN 1971 AND 1981 CENSUSES *(Contd)*

Name of the taluk in 1971	No. of villages in 1971*	Name of the taluk in 1981	No. of villages in 1981*	Remarks	Name of the transferred villages/new villages/ villages that have become hamlets in 1981	G.O. No. and date under which the new taluk came into existence
(1)	(2)	(3)	(4)	(5)	(6)	(7)
		Maheswaram *(Concld.)*			26 Kufarchandguda 37 Gafoor Nagar 27 Jaithawaram 28 Bachupalle 29 Perguguda 31 Nednur 30 Akberja 32 Dasarlapalle 33 Allikhanpalle 34 Mohammad Nagar 36 Kothur 35 Kandukur 55 Dabbadguda 51 Annojiguda 52 Thimmaipalle 54 Panjaguda 61 Meerkhanpeta 57 Sarlarayalapalle 56 Mucherla 58 Kurumidda 59 Tatiparthy The villages bearing 1981 L.C. Nos. 4 Kongara Khurd 46 Jaithwaram Jagir are newly sprung up villages	
Hyderabad West	113	Rajendranagar	117	108 villages are now in Rajendranagar Taluk after the transfer of 5 villages to Vallabh-nagar Taluk and 5 villages transferred from Hyderabad urban and 4 villages from Chevella Taluk to Rajendranagar Taluk	1971 L. C. Nos. and Names of 5 villages transferred from Hyderabad Urban 58 Attapur 73 Bumruknatdowla 74 Mailardevpalle 76 Lakshmiguda 75 Pallecheru 1971 L. C. Nos. and Names of 4 villages transferred from Chevella Taluk 79 Ammapalle 80 Narkhoda 81 Chowderguda 83 Jookal	

STATEMENT SHOWING THE FORMATION OF NEW TALUKS AND NUMBER OF VILLAGES IN THE OLD AND EXISTING TALUKS OF RANGAREDDI DISTRICT IN 1971 AND 1981 CENSUSES *(Contd.)*

Name of the taluk in 1971	No. of villages in 1971*	Name of the taluk in 1981	No. of villages in 1981*	Remarks	Name of the transferred villages/new villages/ villages that have become hamlets in 1981	G.O. No. and date under which the new taluk came into existence
(1)	(2)	(3)	(4)	(5)	(6)	(7)
Chevella	114	Chevella	110	110 Villages are now in Chevella Taluk after the transfer of 4 villages to Rajendranagar Taluk		
Pargi	147	Pargi	137	137 villages are now in Pargi Taluk after the transfer of 10 villages to Vicarabad Taluk		
Tandur	134	Tandur	132	132 Villages are now in Tandur Taluk after the transfer of 2 villages to Marpalle Taluk		
Vicarabad	182	Vicarabad	108	95 Villages are now in Vicarabad Taluk after transfer of 87 villages to Marpalle Taluk and 10 villages transferred from Pargi Taluk and 3 villages are newly sprung up after 1971 Census	1971 L.C. Nos. and Names of 10 villages transferred from Pargi Taluk 26 Angadi Chittampalle 27 Pothreddiguda 28 Changomal 29 Regadi Mamidipalle 30 Mittakankal 32 Kadmoor 31 Khutbullapur 33 Medipalle Kalan 24 Medikonda 25 Thimmapur The villages bearing 1981 L.C. Nos. 29 Sidloormungal 30 Sidloor Paigh 55 Mannegudasarficas are newly sprung up villages	
		Marpalle	89	Formed from Vicarabad and Tandur Taluks	1971 L. C. Nos. and Names of 87 villages transferred from Vicarabad Taluk 1 Jamshadapur 2 Ghanpur 10 Mogligundla 11 Komshetpalle 12 Bilkal 8 Thummalpalle 9 Dargulpalle 4 Patloor	G.O. MS. No. 1427 Rev. (U) dated 30th Nov. 79

STATEMENT SHOWING THE FORMATION OF NEW TALUKS AND NUMBER OF VILLAGES IN THE OLD AND EXISTING TALUKS OF RANGAREDDI DISTRICT IN 1971 AND 1981 CENSUSES *(Contd·)*

Name of the taluk in 1971	No. of villages in 1971*	Name of the taluk in 1981	No· of villages in 1981*	Remarks	Name of the transferred villages/new villages/ villages that have become hamlets in 1981	G·O· No· and date under which the new taluk came into existence
(1)	(2)	(3)	(4)	(5)	(6)	(7)
		Marpalle *(Contd·)*			3 Ramapur 5 Allapur 6 Panchalingal 7 Narsapur 15 Gundlamarpalle 13 Mallikarjungiri 14 Pilligudla 16 Kolkunda 17 Amaradhi (Khurd) 18 Amaradhi (Kalan) 19 Mekavanampalle 20 Rallagudpalle 23 Tekulpalle 22 Kaslabad 21 Burugpalle 27 Ravalapalle 28 Sirpura 29 Kothlapur 30 Marpalle Kalan 31 Bhuchanpalle 32 Damasttapur 34 Shahapur 35 Kudgunta 39 Kotamarpalle 40 Syedalipur 41 Veerlapalle 50 Enkepalle 43 Morangapalle 26 Mominpet 24 Yenkathpalle 98 Chakrampalle 99 Cheemaladari 97 Devarampalle 96 Yavapur 91 Meenpalle Kalan 92 Arkathal 25 Govindapur 90 Ramanathgudpalle 89 Kadcherla 88 Madaram 87 Kajjavanampalle 44 Velchal 45 Durgamcheru 46 Kysaram 47 *Izara Chittempalle* 38 Thimmapur 37 Ravalapalle	

STATEMENT SHOWING THE FORMATION OF NEW TALUKS AND NUMBER OF VILLAGES IN THE OLD AND EXISTING TALUKS OF RANGAREDDI DISTRICT IN 1971 AND 1981 CENSUSES *(Contd·)*

Name of the taluk in 1971	No. of villages in 1971*	Name of the taluk in 1981	No· of villages in 1981*	Remarks	Name of the transferred villages/new villages/ villages that have become hamlets in 1981	G·O· No· and date under which the new taluk came into existence
(1)	(2)	(3)	(4)	(5)	(6)	(7)
		Marpalle *(Concld.)*			36 Peddapur 33 Kalkoda 56 Bantaram 55 Noorullapur 54 Yacharam 53 Somaram 52 Sultanpur 49 Mannapur 51 Yennaram 42 Yenkepalle 48 Barawad 83 Kareempur 85 Mothkupalle 84 Nagsanpalle 82 Beerole 81 Mailardevarapalle 80 Jinnaram 79 Malshetpalle 78 Kankanalapalle 77 Ramapur 76 Kothapalle 75 Madvapur 58 Pommapur 57 Nagaram 59 Rompalle 61 Mangarspalle 60 Salbathapur 74 Daryapur 72 Kotpalle 73 Heerapur 63 Vagulapur 62 Indole 1971 L.C. Nos. and Names of 2 Villages transferred from Tandur Taluk 6 Bopanwaram 7 Turmamidi	
		Vallabhnagar	19	Newly formed from Medchal, Hyderabad Urban and Hyderabad West	1971 L·C· Nos· and Names of the 12 Villages transferred from Hyderabad Urban 1 Turakapalle 4 Farzandguda 5 Kowkur 3 Macha Bolaram 2 Akbarjah 6 Yapral	G· O. Ms· No· 4284 Rev· (U) dated 11th Sept· 1980

STATEMENT SHOWING THE FORMATION OF NEW TALUKS AND NUMBER OF VILLAGES IN THE OLD AND EXISTING TALUKS OF RANGAREDDI DISTRICT IN 1971 AND 1981 CENSUSES *(Concld·)*

Name of the taluk in 1971	No. of villages in 1971*	Name of the taluk in 1981	No· of villages in 1981*	Remarks	Name of the transferred villages/new villages/ villages that have become hamlets in 1981	G·O· No· and date under which the new taluk came into existence
(1)	(2)	(3)	(4)	(5)	(6)	(7)
		Vallabhnagar *(Concld·)*			22 Malkajgiri 7 Ammuguda 13 Bowenpalle 14 Ferozguda 15 Fatehnagar 18 Begumpet Paigah 1971 L·C. Nos· and Names of the 5 Villages transferred from Hyderabad West 33 Lothkunta 32 Alwal 34 Dammaiguda 35 Hasmathpet 30 Balanagar 1971 L.C· Nos· and Names of the 2 Villages transferred from Medchal Taluk 87 Mahadevpur 88 Kapra	

* Total villages of each Taluk given under Columns 2 and 4 include the villages which are fully included in urban areas also

At the 1981 Census Rangareddi district comprised eleven taluks divided under three revenue divisions as shown below. There are 16 towns in the district.

STATEMENT SHOWING THE REVENUE DIVISIONS IN RANGAREDDI DISTRICT, 1981

Sl· No·	Name of Sub-division/ Revenue division	Name of Taluk	Name of Town (M/P)
(1)	(2)	(3)	(4)
1	Hyderabad East	1 Hayathnagar	1 Ghatkesar (P)
		2 Medchal	2 Qutbullapur (P)
		3 Ibrahimpatnam	—
		4 Maheswaram	—
2	Chevella	1 Rajendranagar	1 Budvel (P)
			2 Kukatpalle (P)
			3 Moosapet (P)
			4 Shamshabad (P)
		2 Vallabhnagar	5 Macha Bolaram (P)
			6 Alwal (P)
			7 Balanagar (P)
			8 Bowenpalle (P)
			9 Fatehnagar (P)
			10 Kapra (P)
			11 Yaparal (P)
			12 Malkajgiri (P)
		3 Chevella	..
3	Vicarabad	1 Vicarabad	1 Vicarabad (P)
		2 Tandur	2 Tandur (M)
		3 Pargi	..
		4 Marpally	..

The following statement shows the present set up giving the details of the area and number of villages and towns in each taluk of Rangareddi district.

STATEMENT SHOWING THE TALUK-WISE POSITION OF VILLAGES AND TOWNS IN RANGAREDDI DISTRICT AT 1981 CENSUS

L.C. No.	Name of the Taluk	Total area in Sq. Kms.	No. of Towns	Total Villages	Total Number of Villages		No. of Villages included in Towns	
					Inhabited	Uninhabited	Fully	Partly
(1)	(2)	(3)	(4)	(5)	(6)	(7)	(8)	(9)
1	Medchal	767·2	1	92	88	4	1	..
2	Marpally	671·2	..	89	84	5	..	..
3	Hayathnagar	707·0	1	105	91	14	5	..
4	Ibrahimpatnam	747·2	..	71	60	11	..	..
5	Maheswaram	612·0	..	65	59	6	..	..
6	Rajendranagar	542·9	4	110	93	17	7	..
7	Chevella	938·7	..	110	110	..	..	..
8	Vicarabad	646·8	1	105	101	4	3	..
9	Tandur	920·6	1	129	122	7	3	..
10	Pargi	957·2	..	137	135	2	..	..
11	Vallabhnagar	118·3	8	8	6	2	11	..
	Total	**7,493·0**	**16**	**1,021**	**949**	**72**	**30**	..

1 The district "Geographical Area" figures are as supplied by surveyor General, India

2 The total of the area figures of taluks will not tally with the district area figures because the former represents land use area and are derived from the figures Supplied by the State Survey Department

3 Villages shown under column 5 do not include the villages under column 8

MAJOR CHARACTERISTICS

Irrigation : There are no major irrigation projects in the district. The only medium irrigation projects are the Jutpalle project in Tandur Taluk the Kotpallivagu project in (Peddesul R.M.). The prominent irrigation tanks in the district are the Narayan Rao Malwa in Peerzadiguda in Hayathnagar Taluk and Laxminarayana Cheruvu in Edulabad in Hayathnagar Taluk, large tank of Shamirpet in Medchal Taluk and large tank of Ibrahimpatnam and Raviriyal tank of Raviriiyal in Maheswaram Taluk.

In 1981-82, the irrigation sources consisted of five canals taking off from the above projects, 29 tubewells, 24,424 other wells, 1,874 tanks and 3,336 oil engines. Of these tanks, 252 have an ayacut of more than 100 acres.

The area irrigated under canal system is only 5,191 hectares, of which 842 hectares are under the Jutpalle project, 3,277 hectares under the Kotpallivagu project and 1,071 hectares under the Laknapur project. Of the total net irrigated area of an ayacut of 28,249 hectares is under other wells, 21,122 hectares under tanks, 2,790 hectares under canals, 2,463 hectares under other sources and 147 hectares under tube wells.

The major soils of this district may be categorised into red earths comprising Loamy sands (dubha), Sandy loams (Chalaka) and Sandy clay loams. The red earths cover over 70 percent of the area, while the red or black soil comprising clay loams, clays and silty days cover over 20 percent. The remaining 10 percent of the area is covered by mixed soils. The red loamy sand, which occurs on strongly sloping terrain, is found to a large extent in Medchal, Rajendranagar, Hayathnagar and Ibrahimpatnam blocks

The following table indicates the type of soils found in the district.

Sl. No.	Name of the block	Black Soils	Red/Mixed soils
1.	Rajendranagar	..	100
2.	Hayathnagar	..	100
3.	Medchal	1	99
4.	Ibrahimpatnam	27	73
5.	Maheswaram	27	73
6.	Chevella	50	50
7.	Pargi	48	52
8.	Tandur	67	33
9.	Vicarabad	20	80
10.	Marpally	20	80

The district is having two main cropping seasons namely, Kharif season from June to September and Rabi from October to March. The paddy cultivated during kharif is known as Abi crop and during Rabi season as Tabi crop. The paddy grown under semidry conditions in summer is called as kathera paddy. Preliminary preparations of the soil for kharif season start from the third or fourth week of May after receipt of summer showers and that of Rabi during the month of October. Seedlings of chillies and vegetables like brinjal, tomato, cabbage and cauliflower are also raised at about the same period and transplanted in the fields. The seeds for the crops like Jowar, ragi, groundnut, castor and pulses are, however, sown directly in the fields.

The account on agricultural extension work, as claimed, is incomplete without the mention of the Andhra Pradesh Agricultural university and its allied institutions like the Agricultural college and Agricultural Research Institute.

Source : Based on the information collected from the office of the District Gazetteers, Andhra Pradesh

The Andhra Pradesh Agricultural University, established in 1964, is producing graduates and post graduates in Agriculture and allied fields. The university has State – wide responsibility for research in agriculture, animal husbandry, fisheries and farm forestry. It carried out its research activity through a network of 35 research stations. The Agricultural Research Institute at Rajendranagar is a premier research centre in the University, serving the state in general and Telangana in particular including the Rangareddi district The research institutes under its control cater to the general specific needs of the State.

Animal Husbandry : Rangareddi district occupies a prominent position in livestock and poultry wealth. Factors like marketing facilities, high demand for milk and milk products and eggs and chicken in the twin cities gave greater impetus for the development of livestock and poultry. According to the livestock census of 1983, the livestock population was 10,87,894. Of these, bovines accounted for 6,79,860. Of them, cattle accounted for 4.74,532 and buffaloes, 2,05,328. The different cross-breeds as on 31st March, 1983 are as follows.

Jersey cross – breed	4,710
Holestein Freisen C. B.	195
Deoni	1,831
Granded Murrah	5,972

The remaining cattle and baffaloes are of nondescript type. At the end of March, 1985, sheep constitute 1.87 lakhs, goats 2 04 lakhs, horses 777, mules 51, asses 2,617, pigs 12,490 and poultry 45.45 lakhs. The number of cows and buffaloes are 2.21 lakhs and 2.12 lakhs, respectively while the breedable cows and buffaloes are 81,447 and 73,113 respectively. The livestock population of the district according to the livestock Census of 1983 is as follows

White Cattle	4.74 lakhs
Black Cattle	2.05 lakhs
Sheep	1.87 lakhs
Goats	2.04 lakhs
Poultry	45.45 lakhs
Others	0.70 lakhs

Rangareddi district occupies a prominent place in the State with 45.45 lakhs of poultry. The poultry farms in the district, mostly located around the twin cities, are regular suppliers of eggs and poultry meet not only to the twin cities but also to Bombay.

Fisheries : Rangareddi district has no sea coast or major rivers for fishing activities. There are about 1,350 on land sources in the district. The Musi river with sewage water, 7 reservoirs and a few tanks which are perennial are some of the sources. Most of the other sources are irrigation tanks, viz., Lakhnapur Reservoir in Pargi Block, Jutpalle Reservoir in Tandur Block and Kotpalle Reservoir in Vicarabad Block.

There are 177 long seasonal tanks, 8 reservoirs, 6 Musi river segments and 11 Katlwas under the control of the Fisheries Department, while the other sources including irrigation tanks are under the control of the Gram Panchayats. The Musi river is not auctioned for fishing purpose. Every body is free to catch fish in it. Fish culture and fish farming are the first and the foremost items in the development of fish. There are two fish seed farms in the district, one at Medchal and the other at Sriguda.

Forestry : The forest area in the district is 72,795.32 hectares against the geographical area of 7,56,289.33 hectares. Thus the forests occupy 9.6 percent of the geographical area. It is much less than 33 1/3 percent fixed as the desirable minimum in the National Forest policy of 1952. It is also much less when compared to the State percentage of 23.17. The role of forests in the economic development of the district is, therefore, not significant. The forests of the district are mostly thorny shrubs. The species that occur in these forests include Teak, Nallamaddi, Chirumanu, Eppa, Bijasal, Chenangi, Sali, Satin and Sandal. The important forest products obtained from the forests of this district include firewood, small timber, beedi leaves, fodder grass, mohwa flower, Mohwa seed, Karanj seed, amla, marking nut, Chironji, nirmoli, Sitaphal, honey, wax and Rosa grass. In a predominantly agricultural district like Rangareddi, the average ryot and the agricultural labourer depend a gre t deal on the forests for agricultural implements, grazing of cattle and other livestock and green leaves for manuring. As the forests of this district are unable to meet the local requirements the people of this district purchase wood from the twin cities of Hyderabad and Secunderabad The forests and the scattered trees abutting the twin cities are

being destroyed due to industrialisation, development of housing colonies, grazing and browsing of cattle, sheep and goats, indiscriminate felling of trees and shrubs to meet the demand for fuel and timber, and frequent burning of forests by the graziers to induce flesh of grass to grow in summer.

The forests provide employment to the working class during slack agricultural seasons in forest operations like raising nurseries, plantation and forest-based cottage industries like basket-making, rope making, making of platters, mat-weaving and collecting beedi leaves.

ANNEXURE - I

LAND UTILISATION (1984-85)

	Hectares	Percentage to total Geographical area
Geographical area	756,289·33	9·63
Forest	72,795·32	6·23
Land put to non-agricultural use	74,988·32	9·92
Permanent pastures and other grazing lands	55,000.47	7·27
Miscellaneous	10,040·26	1·33
Cultivable Waste	32,102·12	4·24
Other Fallow Lands	59,849·82	7·91
Current Fallows	70,357·49	9·30
Net area sown during 1984-85 (Karif & Rabi)	334,019·33	44·17
Barren and Uncultivable Land	47,136·20	6·23

Source : Chief Planning Officer Rangareddi District

Power Supply : There was a great demand for power for domestic and the upcoming industries in and around Hyderabad. After the formation of Andhra Pradesh in 1956, the capacity of the existing sub-stations was raised and distribution lines extended. The establishment of large scale industries like the Indian Drugs and pharmaceuticals limited, Hindustan Machine Tools, Hindustan Aeronautics Limited, Hindustan Cabels Limited, Electronics Corporation of India Limited, Indian Detonators Limited, Hyderabad Allwyn Metal works, Usha works and others necessitated the setting up of another 132 KV ring main and sub-staions of 33KV with capacities varying from 12 to 15 MVA near the Allwyn Metal works, Indian Drugs and Pharmaceuticals Limited, Hindustan Machine Tools at Ibrahimbagh, Moula Ali and Uppal respectively. These industries use the HT/LT services to the extent of 5,938. There are two divisions of the Electricity Board to look after the area covered by Rangareddi district and a part of the urban area.

There are 949 inhabited villages in Rangareddi district and out of which 788 villages are electrified as per the information furnished in village directory achieving 839,03 percent electrification. The schemes sanctioned by the Rural Electrification Corporation were meant for electrification of the new villages and load development based on area approach. The special project for Agriculture (SPA) schemes Sanctioned by it are for intensive energisation of the agricultural pumpsets. High tension sub-stations are located in the district at Ramachandrapuram, Shapurnagar, Moula Ali, Chandravanagutta and Erragadda, besides 24 sub-stations of 33/11 KV. All Revenue Mandals and blocks are covered by the Rural Electrification Corporation to provide connections to agriculture services and Industrial Development Areas (IDA). Being close to the twin cities, there is heavy demand for electric supply in the newly coming up colonies. Low voltage packets are, therefore, identified periodically and additional distribution transformers are set up specially in the colonies.

Minerals : Quartz is the principal mineral of this district and its estimated reserve is about 5 million tonnes. Deposits of this mineral are in Kukatpalle, Hydernagar, Bahadurpalle and Himayathsagar. Limestone is found in plenty in Tandur block and it is sold locally. The estimated resereve of the cement grade limestone in the block is about 173 million tonnes. Further details of the various types of minerals available in the district are given in the following statement.

VARIOUS TYPES OF MINERALS IN RANGAREDDI DISTRICT

Sl. No.	Block	Mineral	Location (villages)
1.	Hayathnagar	Quartz, Felspar, Clay	Mamidpalle
2.	Rajendra-nagar	Quartz, Felspar, Clay	Hydernagar, Hafeezpet, Kukatpalle, Bandlaguda, Gaganpahad
3.	Medchal	Quartz, felspar	Bhowrampet, Bahadur-palle, Dommara Pocham-palle, Gajulramaram
		Amethyat	Bahadurpalle
4.	Ibrahim-patnam	Quartz, Amethyat	Thummaloor, Kothur
5.	Tandur	Limestone, (Shahbad Stone) (Cement grade) Fuller's earth	Navalga, Korviched, Karankot, Mallapur, Gingurthy, Malkapur, Gopalpur, Thimsanpalle, Nar-sapur, Rudraram, Marepalle
		Silica Sand	Nagasamunder, Viswa-nathpur, Yelal
6	Pargi	Quartz	Mohmadabad
7.	Chevella	Fuller's earth	Moincheruvu, Alur
8.	Vicarabad	Limestone Fuller's earth, Laterite	Salbathapur, Madvapur, Aliapur, Phulmamidi

Estimated Mineral Deposits.

Limestone (Cement grade)	173	Million tonnes
Limestone (Shahbad grade)	20·90	,,
Fuller's earth	0·15	,,
Quartz	5	,,
Felspar	0·13	,,
Granite (building stone/road metal)		Abundant

There is a concentration of slab polishing units in Tandur and its surrounding. There are also certain polishing units functioning at Chevella and Rajendra-nagar blocks due to their proximity to Hyderabad city. Quartz deposits are being exploited for indus-trial purpose by calcination and pulverising, and 5 units are proposed to be started at Rajendranagar, Hayathnagar, Ibrahimpatnam and Medchal areas in small scale sector and a medium sized glass factory in Medchal. Similarly, Fuller's earth is being exploited for industrial purpose. Five units, one each at Tandur, Vicarabad, Jeedimetla and two at Nacharam are exploiting this mineral.

Cement grade limestone has not yet been exploited in the district. Limestone mixed, i.e., both high grade and medium grade limestone is available. The per-centage of calcium carbonate in high grade is about 90 percent. Two major cement plants in the offing have proposed to make use of both the grades by blending suitably.

Industries : Rangareddi district has the largest number of agro-based industries. Further, the district ranks first in respect of chemical and allied industries in the state. The largest number of engi-neering units in the state are found only in Rangareddi district. A brief account of the working of the various large and medium scale industries in the district is presented below :

There are 34 engineering industries in the Ranga-reddi district, of which six are in public sector and twenty eight in private sector.

The Hindustan Machine Tools popularly known as H.M.T. a Government of India undertaking, opened a machine tools division in this district in 1965. It has a capital outlay of Rs. 10.65 crores and is located on the Narsapur Road. The products of this unit, manufactured in collaboration with some world fam-ous companies, include special purpose machines, blowing machines, milling machines and automatic lathes. A separate press division was setup in 1971 for manufacturing hydraulic and mechanical presses, press balls, joint presses and haulers (mining machin-ery) at a cost of Rs. 5 crores. It also established a lamp division consisting of electric bulbs making ma-chinery section, lamp factory, glass factory, component factory at an estimated cost of Rs. 10 crores in 1974. It received a licence to manufacture fluorescent lamps in 1979. It has also set up in 1981 the Central Metal Forming Institute at the adjacent complex. 3,950 persons are employed in all the divi-sons of the factory. The products enjoy external market in addition to local demand.

The Indo-Nippon Precision Bearings limited is the only bearings manufacturing company in the public sector. It was established in Moula Ali in 1965 with a capital outlay of Rs. 9.35 crores and it started production in 1970 as a subsidiary of the Andhra Pradesh Industrial Development Corporation manufacturing ball bearings and cylindrical roll bearings under the brand name of Koyo-India. The brand name has been changed to Indo-Nippon Precision

Bearings in 1979 consequent on the expiry of the agreement with Koyo-Seiko Limited. The name of the company was changed to Hyderabad Bearings Limited with effect from December 1981. A total number of 973 persons are employed in this company.

The Republic Forge company limited, a State Government undertaking was established in 1957 with a capital of Rs 3.35 crores at Moula Ali. It went into regular production in early 1968. It has been set up in technical collaboration with M/s. Sari Renault Engineering of Paris, a French Government undertaking. About 865 persons are employed in it. The production of the concern is 9,000 tonnes of steel forgings, spring, steel clips and clamps per annum. The products of the company are sold in Hyderabad and in Maharashtra, Tamil Nadu, Karnataka, Kerala and Uttar Pradesh

The Vetjan-Hydrair (P) Limited, established at Balanagar and incorporated in 1965, went into production during 1967. It manufactures pneumatic and hydraulic equipment. It has a capital investment of Rs. 253 lakhs and employ 302 persons. The production of this company as at the end of March 1984 was worth Rs. 1.38 crores. The company also promoted another company at Patancheru in Medak district known as M/s. Denison Hydraulics India Limited.

The Hyderabad Allwyn Limited, formerly known as the Hyderabad Allwyn Metal works limited was established in 1942 at Sanathnagar by the then Nizam's Government. It was managed by the Birlas for over 10 years. In 1969, it was taken over by the Government of Andhra Pradesh. It has a total investment of Rs. 41.20 crores and provides employment to about 5,100 persons. Its main products are refrigerators, water-coolers, washing machines, L.P.G. Cylinders, domestic and office furniture, industrial sewing machines, bus bodies and trailors, watches and scooters.

The Krishna Engineering (P) Limited established in 1960 at Sanathnagar has a total capital investment of Rs. 52 lakhs. Its main products are diesel engines and power tillers. It provides employment to 400 persons.

Besides these, there are 28 other engineering units, viz., (1) Shri Ram Refrigeration Industries Limited, (2) SIFCO Limited (3) T. I. Machines (P) Limited, (4) Narne Tulaman Manufacturing (P) Limited, all at Balanagar, (5) Derco Cooling Coils Limited, (6) L. D. Steels Limited, (7) Diagram Forgings (P) Limited, (8) United Auto Tractors Limited, (9) Poddar Projects Limited, (Ingot Casting and Re-rolling Mill), (10) Delhi Tubes (P) Limited, (11) Universal wires limited, all at Nacharam, (12) M/s. Verny Containers Limited, (13) Larevin Engineers (P) Limited (14) R.G. Foundry Forge Limited, all at Jeedimetla, (15) Ductron castings Limited, (16) Galada continuous Castings Limited, (17) Torsion products limited, (18) Hyderabad Tools (P) Limited, all at Uppal (19) Southern Steel Limited, (20) The Andhra Foundry and Machine Company, Limited, (21) Asian Steel Industries Limited, all at Moula Ali, (22) M/s. Engine Valves Limited in the Industrial Estate at Medchal, (23) Mysore Structurals Limited, at Nafeezpet, (24) The Aluminium Industries Limited, at Lingampalle, (25) Mishra Dhatu Nigam Limited, (MIDHANI), (26) Bharat Dynamics Limited, both at Kanchanbagh, (27) Jindal Steel Tubes Limited on Gandipet Road and (28) M/s. Indo Swing Limited on Narsapur Road.

Drugs and Pharmaceuticals : There are five major concerns in the district that manufacture drugs and pharmaceuticals. The Indian Drugs & Pharmaceuticals Limited, popularly known as IDPL, a Government of India Company, established a unit at Balanagar in 1961. It went into production in 1968 and achieved the installed capacity by 1972. It is considered to be the biggest and most sophisticated of its kind in Asia. It took up the manufacture of 16 basic drugs to begin with and subsequently 24 more were added. Besides drugs, it also manufactures drug intermediates and medicines. It has an authorised capital of Rs. 2,143 lakhs and 5,357 workers are employed in this company. The company is having a colony of about 850 residential quarters for its workers. The other companies are (1) Warner Hindustan Limited, at Uppal, (2) M/s. Uni-Sankyo Limited at Gaganpahad, (3) M/s. Uniloide Limited, at Nacharan and (4) Indian Immunalogicals at Gachibowli. These units manufacture formulations, bulk drugs, foot and mouth vaccine, etc. The total capital investment in the concerns is Rs. 2,554 lakhs and these are providing employment to 1,130 persons.

Electrical and Electronics Industries : The electrical and electronics industry takes the place next to engineering industry in this district. Rangareddi district has three major public sector undertakings, viz., Hindustan Aeronautics Limited (HAL). Electronics Corporation of India Limited, (ECIL) and Hindustan Cables Limited (HCL). A brief account of these is given below;

The Hindustan Aeronautic Limited (Electronics), established in 1965 in public sector at Balanagar with a capital investment of Rs. 19.95 crores, is a Government of India venture. It manufactures Arsonic equipment, grand radar Naval equipment, etc. The products manufactured in this unit are supplied to Indian Air Force, Army, Navy, Police Department and Railway. About 3,200 employees are working in this concern.

The Electronics Corporation of India Limited, was set up by the Department of Atomic Energy, Government of India, in 1967 with an authorised capital of Rs. 33.95 crores at Cherlapalle. The production programme extends over 250 products covering the technology groups of control systems, electronic instruments and electronic equipments like T. V. Sets and Computers. About 3,000 skilled and semi-skilled workers, and 1,000 unskilled workers are employed in this organisation. The department of Atomic Energy has constructed about 900 Quarters for the staff of ECIL and NFC and allotted 560 houses to the staff of ECIL.

The Hindustan Cables Limited (HCL) is a Government of India undertaking. The factory, which was established in 1972 at Cherlapalle, went into production in 1974. Keeping in view the modern technology, a wide variety of cables are manufactured in this concern. The capital investment of the factory is Rs. 5.23 crores. About 1,200 persons are employed in this unit. The annual production capacity of the concern is p. cut. telephone cables of 7,89,000 CKM and switch board wires of 66,000CKM.

The Andhra Pradesh Electrical Equipment Corporation a public sector undertaking, was started in Sanathnagar in 1963 for the manufacture of various types of meters. It has a capital investment of Rs. 3.39 crores and provides employment to 921 persons. The other prominent company is the Thana Electric Supply Company Limited, at Sanathnagar. Its products include various types of power transformers, synthetic liquid, electrical steel stampings and laminators for captive consumption. Its capital investmens is Rs. 80 lakhs. About 80 persons work in this company.

Textile Industries : Spinning and weaving is one of the prominent medium scale industries in the district. There are three spinning, weaving and textile mills in the district. They are (i) penguin Textiles Limited, at Tarnaka, (2) Telangana Spinning and weaving mills at Balanagar, and (3) Sanghi Textiles processers (Private) Limited at Omerkhan Daira, Koheda, Cotton Yarn of different counts is manufactured in these mills. The total capital investment of these units is Rs 434 lakhs and persons employed are 1,060.

Leather Industries : The Hyderabad Tanneries Limited is the only leather industrial unit worth the name in the district situated at Darga Hussain Shahwali. It was transferred by the Government to the Leather Industries Development corporation of Andhra Pradesh (LIDCAP) during 1973. At the time of the take over by the LIDCAP, it had a capital investment of Rs. 55 lakhs and 192 persons on its rolls. Finished leather, produced in the above Tannery, is used in the manufacture of footwear and leather goods are sold to individual artisans in this field. Its production and capacity per annum are 3,00,000 tanning skins and 1,00,000 hides.

Food and Agro processing Industries : The united Breweries-Limited at Nacharam is the only concern which confines its activity to the manufacture of beer. This company was set up in 1970, with a total capital investment of Rs. 47 lakhs and it provides employment to 105 persons. As for the manufacture of Indian made Foreign Liquor and wines is concerned there are three units in the organised sector. They are (1) Shaw Wallace and Company limited. (Andhra Winery & Distillery) at Malkajgiri, (2) M/s. Mc Dowell and Company Limited. (Distillery Division) at Nacharam and (3) Vinedale Distilleries Limited, at Gaganpahad. These units were set up with a total capital investment of Rs. 319.11 lakhs and provide employment to 870 persons.

The Charminar Bottling company at Katedhan is engaged in the manufacture of soft drinks and Carborated water. It was established in the private sector in 1982 with a capital investment of Rs 90.70 lakhs providing employment to 100 persons in the concern.

The tobacco units constitute another major industry of the district in view of the abundant quantity of tobacco available in the state. The Nava Bharat Tobacco company Limited, was established in 1971, at Uppal with an installed capacity of 3,600 million cigaretts per annum. The commercial production was started in 1974. The total capital investment of the company is Rs. 449 lakhs. About 700 persons are employed in this concern. The company provides plain and filter cigarettes.

The Brooke Bond India Limited, set up a factory at Ghatkesar in 1946 and it commenced its operation in 1947. It processes various types of tea and coffee, and provides employment to 950 persons. The capital investment of this unit is Rs. 788.64 lakhs.

The Andhra Pradesh Child Nutrition Council (Ready to Eat Processed Food Factory) now called REPTRON was set up at Nacharam with the help of CARE (Co-operative for American Relief Everywhere), during 1977 to provide Midday meals in the form of protein enriched sev to nearly 3 lakhs school going children and pre-school children, pregnant women and lactating mothers, in Rangareddi and three other districts. The capital investment of this project is Rs. 220 lakhs The working capital is met by the Government of Andhra Pradesh. It produces about Rs 3 crores worth nutritious food in the form of *sev Murukulu* and snacks in a year. A total number of 106 persons are employed in this unit. Now it covers the selected areas of all districts

The Modern Food Industry (India) Limited : A Government of India enterprise opened a unit at Uppal in 1969 with a capital investment of Rs. 53.4 lakhs. It manufactures bread popularly known as Modern Bread. 131 persons are employed in this unit. The Ampro Food Products (P) Limited, was established in 1961 at Uppal in the private sector with a capital investment of Rs. 106 lakhs, manufacturing biscuits. The production capacity of this unit is 12,000 tonnes of biscuits per year.

The Associated Glass Industries Limited, established its unit at Kukatpalle as a joint venture with the Andhra Pradesh Industrial Development Corporation in 1972. It has a capital investment of Rs. 657 lakhs. It manufactures glass bottles, glass shells, glass tubes, crystal glass and glass ware. 1,200 persons are employed in this factory. Its products enjoy market all over India and are exported to the Middle East Countries. Crystal ware is in great demand abroad. The Egfo packing (P) Limited, was established in 1982 at Jeedimetla with a capital investment of Rs. 43 lakhs. It manufactures food trays and egg trays. 45 persons are employed in this unit.

Cement Industry : Manufacture of Cement is a basic industry and it requires a heavy capital investment. Only one cement factory is coming up in the district. The Cement Corporation of India Limited, a Government of India enterprise, has established a plant at Karankot near Tandur during 1982 with an installed capacity of one million tonnes of Cement per annum. It is expected to be completed by 1986. The capital investment of the project is estimated to be around Rs. 90 crores. On completion, the project is expected to give direct employment to about 500 persons and indirectly to about 1,000 persons.

Small Scale Industries occupy a vital place in the economy of the district because they cover a wide range of production activity both modern and traditional, using various levels of technology management.

With the growth of a number of small scale industries, the Government of India recently revised the definition of 'Small Scale Industries' and enhanced the limit of investment on plant and machinery from Rs. 10 lakhs to Rs. 30 lakhs, irrespective of the number of persons employed in the small scale unit. With the result, some of the medium industries were brought under this classification and their number came down in the district considerably. The small scale industries in this district recorded a good progress after the formation of Andhra Pradesh. It was due to the liberal policies of the Government and the credit facilities extended by the commercial banks. There are 71 small scale units serving as ancillaries to the large scale industries. Promotional drive through intensive industrial development campaign and the incentives offered by the Government to the new industries also contributed to the growth of small

scale sector. The important categories of small scale industrial units in the district are agro-based, forest-based, animal husbandry, textile-based, engineering and allied and chemical-based. These units are producing food products, wood products, leather goods, machine parts, automobile equipment and parts, hoisery and garments, and chemical products. There are several other categories of industrial units. In all there are 467 small scale industries having a total investment of Rs. 1,99,658 lakhs and providing employment to 4,430 persons in the district during 1984-85.

Some of the Research and Development institutions are located in Rangareddi district. Important among them are the Defence Metallurgical Research Laboratories (DMRL), Defence Research, Development Laboratory (DRDL), Defence Electronics and Research laboratory (DLRL) located at Chandrayanagutta, Regional Research Laboratories (R. R. Labs) at Tarnaka and Andhra Engineering Research Laboratory at Rajendranagar.

In a meeting held in 1955, the All-India Small Scale Industries Board recommended the setting up of industrial estates all over the country to give pullup in the growth of small scale industries by providing financial and technical assistance and other facilities to the prospective entrepreneurs. In pursuance of this, the Government set up the Andhra Pradesh Industrial Infrastructure corporation Limited in 1973 to play a catalystic role in the creation of industrial infrastructure and help the establishment and development of large, medium and small scale industries. It also aimed at coordinating all other agencies. In this district, the Corporation initially covered the four Industrial Estates, an assisted private Industrial Estate, a satellite Industrial Estate, seven Industrial Development areas and an Autonagar.

The Industrial Estate at Sanathnagar is a model estate in India. This was the earliest to be set up in 1958 on an extent of 91 acres (about 37 hectares). There are 111 industries in the estate. The total investment on the estate by the Government was Rs. 81.8 lakhs, while on machinery by the entrepreneurs was about Rs. 500 lakhs. The important items of manufacture are engineering goods, electrical and electronic components and chemical and allied products. All these units together are providing employment to about 5,000 persons.

The Industrial Estate at Vicarabad was inaugurated in 1967 on an area measuring 31.62 acres (12.8 hectares).

This estate was set up in 1965 on an extent of 51.60 acres (20.9 hectares) at Moula Ali. This estate was inaugurated in 1978 on a plot measuring 126.5 acres (61.2 hectares). The estate consists of 131 plots and 6 sheds.

Due to good response from the entrepreneurs to set up Industries in Balanagar area, an area comprising 55.05 acres was acquired during 1963-64, adjacent to the industrial estate, Sanathnagar at a cost of Rs. 11 lakhs. 81 plots were developed in the estate and allotted to the entrepreneurs.

Poultry, Blacksmithy, carpentry, soap, oil and leather and tanning industries are the artisanbased industries in the district. They are concentrated in all the blocks. The number of units are 3,178 and 6,376 persons are employed in them. The main items of production in the above units are country tiles, earthen-ware, agricultural implements, bullock carts, chappals, tanning of hides, soap and oil.

PLACES OF INTEREST

Places of Religious, Historical or Archaeological Importance: places of Religious institutions (temples) and mutts, charitable institutions and institutions of historical or archaeological importance in the district are presented in the following statement for the convenience of the reader.

STATEMENT SHOWING THE MONUMENTS, TEMPLES AND MUTTS IN RANGAREDDI DISTRICT

Sl. No.	Taluk	Name of the Town/Village	Name of the Monuments/ Temples/Mutts.
1	2	3	4
1	Medchal	Keesra	* Sri Ramalingeswaraswamy Temple Keesaragutta site (the site belongs to medieval period)
2	Hayathnagar	Edulabad	Famous Ranganayakaswamy Temple
		Karmanghat	Famous Veeranjaneyaswamy Temple
3	Ibrahimpatnam	Nandiwanaparthy	A famous Nandi (Bull)
4	Maheswaram	Maheswaram	Akkanna Madanna Sarai
5	Rajendranagar	Chilkoor	Lord Venkateswaraswamy Temple
		Attapur	Udagi Shyamadas Mutt
6	Chevella	Gundal	Megalithic Burials
		Shabad	Sakkarimatham
		Kethreddipalle	Prehistoric Burials
		Tolkatta	Art facts (Neolithic site)
		Shapur	Megalithic circle (Megalithic site)
7	Vicarabad	Alampalle	1. Ananthagiri Hills 2. Sri Anantha Padmanabhaswamy Temple
		Vicarabad	3. Allampalle Mutt
8	Tandur	Juntpalle	Sri Ramachandraswamy Temple

* The above institution is having an income of rupees twenty thousand and above but less than rupees one lakh

Places of Tourist Interest :

Keesra (Medchal Taluk) : This village lies at a distance of about 32 kilometres from Hyderabad city in the north-east direction and ten kilometres from Ghatkeswar railway station on the Hyderabad-Vijayawada Railway line. Keesra is also known as Keesragutta. The village derived its name from the Sanskrit word Kesari (Hanuman) and in course of time it became Keesra. Another version is that this place was associated in the past with the deity Lakshminarasimha whose temple is situated at a short distance from the famous Ramalingeswara temple on the hillock of Keesra. An interesting and peculiar feature of the temple is that it faces west. Keesragutta appears to have had a glorious past as is

evident from the ruins of an old fort and some stone pillars below the hillock. There is a stone pillar on the top of this hillock bearing the sculptures of vighnesvara, Anjaneya and the incarnations of Mahavishnu. The Brahmotsavam of Ramalingesvara, popularly known as the Keesra Jatara, held annually on the Mahasivaratri day is the main attraction of the place

Medchal (Medchal Taluk) : Medchal, the headquarters of the taluk of the same name lies at a distance of 32 kilometres to the north of Hyderabad. It was originally known as Medichalam (Medi means fig and Chelama means spring) but it later came to be known as Medchal. This place was once a pleasure resort for the early Muslim rulers of Hyderabad who constructed a beautiful mansion here. There is a temple of Ramalingesvara on a hillock of 61 metres height at a distance of three furlongs (half a Km.) to the west of the village. This temple received the patronage of the Kakatiyas. The mosque, 61 metres high, at the place was constructed during the time of Aurangzeb.

Arutla (Ibrahimpatnam Taluk) : This village is situated at a distance of sixteen Kms. from Ibrahimpatnam and 39 Kms. from Hyderabad, amidst the Ibrahimpatnam and Rachakonda hills. Arutla was originally known as Aruputla. This village was historically associated with the rule of Sarvajna Singa Bhupala who rulled over Rachakonda in the first half of the 15th century A D. An interesting feature of the place is that at a distance of four kilometres from the village there is a 'Bugga' (spring) which is said to be a perennial one, flowing, unlike others, from east to west the idols of Siva and his consort Parvati are found at the spot. The Bugga Jatara, which is being held for the last one and a half centuries, is celebrated annually on Kartika Sudha Purnima and thousands of devotees congregation this occasion.

Ibrahimpatnam (Ibrahimpatnam Taluk) : Ibrahimpatnam is situated at a distance of 32 kilometres from Hyderabad city on the Hyderabad Nagarjunasagar Road. The place derived its name from Ibrahim Qutb Shah who ruled over the Golconda Kingdom from A. D. 1550 to 1580. The temples of Hanuman, Chennakesava, Narasimha, the Dargah of Ibrahim Qutb Shah, the chilla (building) on the tankbund raised in memory of the Muslim preacher Hazrat Ali and the 46 metres high mosque constitute the places of worship of the Hindus and Muslims.

Among the works of public utility executed at the place during the reign of Ibrahim Qutb Shah, the tank of Ibrahimpatnam was the most important and it irrigates over 480 hectares. The Rangapur observatory, an important link in the chain of astronomical observatories in India, is situated near Rangapur village (Ibrahimpatnam taluk) about 56 kms. from Hyderabad City. It is reported to cotain the largest telescope in South East Asia.

Rajendranagar (Rajendranagar Taluk) : Rajendranagar is the taluk headquarters and is situated at a distance of 20 Kms. from Hyderabad. It is the seat of the Andhra Pradesh Agricultural University.

Shamshabad (Rajendranagar Taluk) : Shamshabad lies at a distance of 21 Kilometres from Hyderabad and it is the only major town in the taluk. The place has become very famous for the large extent of Anab Shahi Vineyards especially after the formation of Andhra Pradesh in 1956. Husain Alam Savari Dargah is an important place of worship in the locality.

Gandipet (Rajendranagar Taluk) : This village is situated at a distance of 19 Kms. to the west of Hyderabad. The village was founded in connection with the construction of the Osmansagar dam across the Musi in 1919–20. The catchment area of the dam is 738 Sq. Kms. and the total length is 3,108 metres. The dam was designed to control the floods in the Musi and supply drinking water to the residents of Hyderabad and Secunderabad. The pleasant and beautiful gardens, the comfortable rest-houses and the placid expanse of water have made this place a tourist attraction and become the usual resort for picnics.

Osmansagar (Rajendranagar Taluk) : This is one of the biggest dams in the State constructed across the Musi. The pleasant and beautiful gardens, the comfortable rest-houses and the placid expanse of water made this place a tourist attraction.

Himayatsagar (Rajendranagar Taluk) : This huge lake is situated at a distance of thirteen kilometres from Hyderabad and the area surrounding the Himayatsagar is now known as Rajendranagar. The lake presents a picturesque scenery and is a picnic spot.

Kidwai Gardens (Rajendranagar Taluk) : These botanical gardens are at Rajendranagar and they are under the control of the State Agricultural Department. The place is a picnic spot and a holiday resort for many.

Chevella (Chevella Taluk) : Chevella, the headquarters of the taluk of the same name, is situated at a distance of 42 Kilometres from Hyderabad city and 31 Kms. from Vicarabad railway station. The temple of Venkateswara is the important place of worship here. The Natherlands Foundation for Child Welfare has sponsored the establishment of an integrated child care project in India and it is gratifying to note that Chevella block has been selected for locating this project. This project came into being in April, 1969. The project aims at providing care to the expectant mothers and total care and welfare to the child from birth to its adult age. The headquarters of the Director, Indian Bureau, Indo-Dutch Project for Child Welfare, is however, located at Hyderabad.

Shabad (Chevella Taluk) : Shabad lies at a dictance of 16 Kms. west of Shadnagar railway station. Shabad is famous for the stones useful for flooring. A big tank known as the Pahalwan Talab, which irrigates nearly 202 hectares, is a place of attraction in the village. The most important festival celebrated at the place is the Urs of Pahalwan Shah Dargah, when a large number of Muslims and Hindus congregate.

Ananthagiripalle (Anthagiripalle) **(Vicarabad Taluk) :** This village lies at a distance of four kilometres from Vicarabad. It was thus named because it lies on the Ananthagiri range of hills, The river Musi takes its birth near Sivareddipet and after flowing through three taluks of Hyderabad district and the city it joins the Krishna near Vadapalle in Nalgonda district. On either side of the road there are big mango-groves and the village is surrounded by a thick forest. Because of the bracing weather and salubrious climate a T. B. Sanitorium was constructed at the place. Ananthagiripalle is considered important on account of the existence of the famous temple of Ananthasvami. The peculiarity of this temple is that there is no idol inside the shrine. The hill is considered as sacred as the Seshadri, the abode of Venkatesvara. It is believed to be the tail-end of the hill range commencing at Ahobilam in Kurnool district.

Vicarabad (Vicarabad Taluk) : Vicarabad lies at a distance of 83 Kms. from Hyderabad and is a railway station on the Secunderabad-Bombay broad gauge line. The town is located at a height of 1,153 metres above the mean sea-level. On account of the fine weather, the place serves as a tourist centre and a summer resort in the district.

Tandur (Tandur Taluk) : This place was a small Jagir, prior to the creation of Hyderabad district, in Kodangal taluk in Gulbarga district. It is a noted business centre, especially for the famous Shabad stone slabs.

Yelal (Elal) (Tandur Taluk) : This village lies at a distance of eight kilometres from Tandur Railway station and 51 Kms. from Vicarabad railay station. It is a place of confluence of the rivers Kagna and Kakaraveni. Big bricks and the idols of Buddha were found when the earth was dug at the place and it is believed to have been a Buddhist centre in the past.

Alwal (Vallabhnagar Taluk) : Alwal is a Railway station on the Medchal-Umdanagar line of Secunderabad-Manmad metre gauge section of the south Central Railway. The temple of Balaji (Venkatesvara) is the most important place of worship here. More than 250 years ago one Raja Chandulal, a Marwadi, got this temple constructed. The temples of Jagannadha and Hannman at the place are equally revered.

CENSUS CONCEPTS

Rural and urban areas : It is customary to classify the population of every country at each census as Rural and Urban. Such a classification has considerable importance and is necessary from the point of assessing the differentials in the social, economic, cultural and demographic characteristics of the population. Hence, at the beginning of each census, the criteria for treating a place as a town i. e., urban are evolved and the areas are then classified according to the definition so evolved. The census definition of a town in this country was more or less the same from 1891 to 1941. The towns broadly comprised all municipalities irrespective of the population size and every other continuous collection of houses permanently inhabited by not less than 5,000 persons while provincial Directors of Census Operation having regard to the character and relative density of population, their importance as centres of trade decide them to be towns. In the application of this definition there was some variation from State to State according to the local conditions. It was only at the 1961 census that a fairly strict definition was sought to be applied throughout the country in order to determine a place as an urban unit. The same definition was followed at the 1971 and 1981 Censuses also. The Director of Census Operations, however, was given discretion to include places that had other distinct urban characteristics and to exclude undeserving cases in consultation with the State Government. The following criteria are adopted for treating a place as urban at the 1981 Census:

i) A minimum population of 5,000

ii) Atleast 75% of the male working population is in non-agricultural pursuits

iii) A density of population of atleast 400 persons per Sq. Km.

The urban criterion of 1981 varies slightly from that of 1961 and 1971 Censuses, in which the males working in activities such as fishing, logging, etc., were treated as engaged in non-agricultural activities and therefore contributed to the 75% criterion in 1961 and 1971 Censuses, whereas in the 1981 Census these activities are treated as on par with cultivation and agricultural labour for the purpose of this criterion

The towns are distributed into six classes as detailed below :

Classification of towns	Population size
Class I	1,00,000 and above
Class II	50,000–99,999
Class III	20,000-49,999
Class IV	10,000–19,999
Class V	5,000-9,999
Class VI	below 5,000

The class I towns are termed as cities.

Standard urban Areas : Besides classification of all places into rural and urban areas, two more concepts viz., Urban Agglomeration and Standard Urban Area were evolved from the 1971 Census. One of the difficulties in comparing the urban population and its characteristics between one census and another, apart from the changes in the list of certain units at each census, had been the change in the jurisdictions of the urban units from census to census. The concept of Standard Urban Area had been introduced at the 1971 census and the same was followed in 1981 with a view to obviating this difficulty to some extent. The essentials of a Standard Urban Area are (i) that it should have a core town of a minimum population size of 50,000 (ii) that the contiguous areas made up of other urban as well as rural administrative units should have close mutual socio-economic links with the core town and (iii) that there are probabilities of this entire area getting fully urbanised in a period of two or three decades. The idea is that it should be possible to provide comparable data for a definite area of urbanisation continuously for three decades which would give a meaningful picture. This replaced the concept of town-group which was introduced in the 1961 Census. The town-group was made up of independent urban units not necessarily contiguous to one another but

were to some extent inter-dependent. The data for such town groups become incomparable from census to census as the boundaries of towns themselves change and the intermediate areas are left out of account. Thus the concept of Standard Urban Area came to be developed for adoption at the 1971 Census. In Andhra Pradesh, 31 units have been selected for demarcating Standard Urban Areas. The necessary data will be compiled for these units also during the next two or three successive censuses in order to study urbanisation around a large nuclei. The Standard Urban Area is identified by the administrative units that it encompasses namely the city, the town and the villages. The boundaries of the Standard Urban Area are the administrative boundaries of the peripherial units.

Urban Agglomeration : Apart from town/city, the 1971 concept of Urban Agglomeration has also been adopted for the 1981 Census. An urban agglomeration constitutes.

a) A city with continuous outgrowth (the part of the outgrowth being out of the statutory limits but falling within the boundaries of adjoining village or villages);

b) One town with similar outgrowth or two or more adjoining towns with their outgrowths as in (a);

c) A city and one or more adjoining towns with their outgrowths all of which form a continuous spread.

There are only 4 urban agglomerations in the state viz., Vishakhapatnam, Rajahmundry, Vijayawada and Hyderabad.

Census House : A census house is a building or part of a building having a separate main entrance from the road or common courtyard or staircase etc., used or recognised as a separate unit. It may be inhabited or vacant.

Household : A household is a group of persons who commonly live together and would take their meals from a common kitchen unless the exigencies of work prevented any of them from doing so. There may be one member household, two member household or multi-member household. For census purposes each one of these types is regarded as household. Again, there may be household of persons related by blood or household of unrelated persons or even of mixed type. Examples of unrelated households are boarding houses, hostels, residential hotels, orphanages, rescue houses, ashrams, etc. These are called institutional households.

Scheduled Castes/Scheduled Tribes : Scheduled Castes and Scheduled Tribes are those notified under Article 341 of the constitution according to which the President may with respect to any State or Union Territory and where it is State after consultation with the Governor thereof, by public notification specify the castes, races or tribes which shall for the purpose of the constitution be deemed to be Scheduled Castes / Tribes in relation to that State or Union Territory, as the case may be.

For the purpose of 1981 Census, the Scheduled Castes and Scheduled Tribes orders, (Amendment) Act, 1976, notified under the Government of India, Ministry of Home affairs, Notification No. BC 12016/34/76-SCT-V dated 27-7-1977 was adopted. A copy of the list of Scheduled Castes and Scheduled Tribes in Andhra Pradesh is given under the note on Primary Census Abstract.

Literates : A person who could both read and write any language with understanding was treated as a literate at the 1981 Census. A person who could merely read but could not write or vice versa was not treated as literate. The test for reading was ability to read any simple letter either in print or in manuscript. Children aged 4 years and below were treated as illiterates. The test for education was that a person should have passed a recognised written examination or examinations as proof of educational level attained. The highest examination passed was taken as the level of education.

Worker : The definition of work adopted in 1981 Census is as follows :

"Work may be defined as participation in any economically productive activity. Such participation may be physical or mental in nature. Work involves not only actual work but also effective supervision and direction of work".

In the concept of work a significant departure is made at the 1981 Census. At the 1971 Census, the main activity of a person was initially enquired according as he spent his time basically as a 'worker', engaged in production of goods and services or as a non-worker. For regular work in organised sector, the refernce period was the week prior to enumeration, and for seasonal work such as agriculture, etc., the last one year. Persons engaged atleast for a day in regular (non-seasonal) work during the preceding week were treated as workers. The work of a person who was basically a non-worker, such as a student, or housewife but had made some marginal contribution to work was classified as secondary work and this was recorded separately.

At the 1981 Census it was considered desirable to have as detailed a profile of the working population as possible, maintaining the comparability with 1961 and 1971 data. An attempt was made to find out if a person had done any work at all during the last year. It will thus be seen that the questions on economic approach have been designed to distinguish all the workers, regular or seasonal and non-workers with reference to the last one year prior to the date of enumeration. It was intended to find out how many had worked for 183 days or more i. e., 6 months or more and information regarding the secondary work done by regular workers and also the marginal work done by the non-workers was collected. It was felt in the present context that the usual status of worker was more appropriate when compared with the approach of current status of worker followed earlier. The broad classification of workers is explained under the note on the Primary Census Abstract.

Non-workers : All others who did not do any productive work irrespective of whether they derived some income such as through pension, rents, etc., or did not derive any income were classified under category (X) non-workers,

The non-workers are divided into the following seven categories:

1. Household duties i. e., all those persons basically engaged in unpaid home duties doing no other work

2. Students i. e., all full-time students or children attending school

3. Retired persons or a rentier i. e., a retired person not employed again or rentier or royalty receiver or any other person of independent means for securing which he does not have to work and who does no other work

4. Dependent i. e., an infant or child not attending school, a person permanently disabled from working due to illness or old age or if able bodied who have no other activity and who are not seeking any work either, but are purely dependent

5. Beggars, etc., i.e., beggars, vagrants or an independent woman without indication of source of income and those of unspecified source of subsistence and who are not engaged in any economically productive work

6. Institutional inmates i.e., a convict in a jail or an inmate of penal, mental or charitable institution and

7. Other non-workers all non-workers who may not come under any of the above six categories.

Marginal Workers : A Significant feature of the 1981 Census was the collection of information on marginal workers who had done some work for a period of less than 6 months during the reference year prior to census taking. At the 1971 Census though this concept was not introduced there was a comparable category called non-workers with secondary work.

HISTORY OF DISTRICT CENSUS HANDBOOK

District manuals compiled and published prior to 1905 by the erstwhile composite Madras Government contained not only particulars of items of more or less a permanent character such as physical characteristics, history, religion and ethnography, but also a few statistical tables including those relating to population which became obsolete within a few years of publication. Later, the Madras Government replaced the District manuals by another pnblication viz., the District Gezetteer consisting of two volumes A and B. Volume A contained descriptive and such general tables as might be necessary to explain the text and volume B contained detailed statistics. It was decided that volume B should be brought out periodically after each Decennial Census so that they contain the latest statistics. Volume A was published for some districts between 1905 and 1927 in the composite Madras State. The publication of volume A was discontinued in 1927. Volume B was published for all the districts of the composite Madras State between 1906 and 1915. The publication of volume B was also stopped after 1931 Census. Due to the II world war, they were not published after the 1941 Census.

Similarly in the erstwhile Hyderabad State also the Gazetteer volumes were brought out for some of the districts.

The scheme of publication of revised District Gazetteers was started in 1958 by the State Governments and in this State, the Gazetteers of all the districts except Ongole has been published.

The Village Statements : Apart from the District Manual and Gazetteers the Census data upto village level used to be published in a brochure called 'Village Statement' for each District immediately after every census from 1872 upto 1941.

The village statements presented only the number of occupied houses and population by religion of each village and town. From 1951 Census, the village statements were replaced by the District Census Handbooks.

District Census Handbooks : Sri R. A. Gopala Swamy, I.C.S., the then Registrar General, India and Ex-officio Census Commissioner of India pioneered the idea of compiling the District Census Handbooks for each district and introduced the same in 1951 Census. This was envisaged as part of the plan intended to secure an effective method of preserving the census records prepared for areas below the district level. He proposed that all the District Census Tables and Census Abstracts prepared during the process of sorting and compilation, should be bound together in a single manuscript volume called the 'District Census Handbook' and suggested to the State Governments that the Handbook with or without the addition of other useful information relating to the District should be printed and published at their own cost, in the same manner as the village statistics of the earlier censuses. This suggestion was accepted by most of the State Governments. Both the composite Madras State and the erstwhile Hyderabad State accepted this suggestion and published the District Census Handbooks for each district at their own cost. In the erstwhile Hyderabad State, the District Census Handbooks were brought out in two parts, Part I containing the administrative statistics and Part II the census tables Whereas in composite Madras State, the Handbooks were brought out in one single volume for each district.

Pattern of District Census Handbook at 1961 : At the 1961 Census, the scope of the District Census Hnadbooks was enlarged significantly by Sri Ashok Mitra, I. C. S., the then Registrar General, India. District Census Handbooks of 1961 of Andhra Pradesh included four parts. The first part contained narrative description of the physical features, history, social, economic and demographic characteristics, the progress made in each field of administration over the past decades and a brief gazetteer of places. The second part contained the administrative statistics of various departments. The third part contained the 1961 Census tables viz., General population tables, economic tables on Scheduled Castes and Scheduled Tribes. The fourth part consisted of village and town directory which was

the most vital part of the Handbook, giving the village-wise and town-wise Primary Census Abstract i. e., particulars of area, households, population, scheduled castes, scheduled tribes, literacy, broad categorisation of working population, etc. Important amenities such as educational, medical, public health and communication facilities available were also indicated against each village and town. Nine such tables containing village-wise particulars such as irrigation sources, important crops raised, value of land, cooperative societies, industrial establishments, police stations, list of skilled craftsmen, etc., were given after village and town directory. A statement on fairs and festivals in the district was given at the end of the volume. All these four parts were bound in a single volume and published at the cost of the State Government.

Pattern at 1971 Census : At the 1971 Census it was decided to enlarge the scope, in view of its usefulness to the official users of the census data and the increased demand among the public. There was some delay in the publication of District Census Handbooks at 1961 Census due to two reasons: 1) inadequate printing facilities and 2) delay in the prepartion of District Census Handbook which contained four parts. In order to avoid delay in the publication and to make available the more important data to the planners at the earliest, the District Census Handbook was prepared in 3 parts viz., Part A Part B and Part C as shown below.

Part — A : Village and Town Directory
Part — B : Village and Town Primary Census Abstract
Part — C : Adminstrative Statistics and Report.

Parts A and B were bound in a single volume and were published for all the districts as early as in 1974. However the printing of Part C was given up

Pattern at 1981 Census : At the 1981 Census, the format of village directory and statements of town directory are almost similar to those adopted for 1971. The District Census Handbook of 1981 Census comprises of the following two parts brought in single volume, the grouping of which would enhance the value of publication as the data given therein are closely interrelated.

Part A : Analytical Note
Part B : Village and Town Directory and Village and Town-wise Primary Census Abstract.

It has been decided not to go in for administrative statistics that is Part-C as it was our experience during 1971 Census that there was inordinate delay in collecting the administrative statistics pertaining to various departments with the result that the publication of this part of District Census Handbook was dropped in Andhra Pradesh State. Other reason for dropping the publication is that administrative statistics, would be available to the data users in the publications of the State by Bureau of Economics and Statistics and the concerned departments.

The formats of village directory and of seven statements on town directory are on the same pattern canvassed in 1971 Census except for a few additional columns. These additional columns are introduced to throw more insight into the infrastructure of the villages and towns. A feature of 1981 pattern is the restructuring of all the amenities except power supply in the villages and to bring them together, with the corollary that in case any amenity is not available in the village, the distence of the nearest place where the facilty is avilable is presented. Simiiar method is followed in respect of towns where educational and medical facilities are not available. While presenting the additional columns of Town Directory, the Minimum Needs Programme of the Planning Commission is kept in view. The scope of village directory, town directory statements and Primary Census Abstract along with the codes used under each column are explained hereunder.

Scope of Village Directory : As was done in the past, the village directory has been prepared for all the villages in the State and these are presented taluk-wise in the District Census Handbook (DCH). For convenience of references, an alphabetical list of villages together with location code numbers in respect of each taluk precede the village directory for that taluk. This is done for easy location of any village in the directory since the information is arranged in ascending order of the location codes of the villages.

In the village directory, various amenities and other data have been indicated by codes. These include, area of the village, total population with number of households at 1981Census, availability of amenities such as educational, medical, drinking water and P & T facilities, communication facilities, type of approach to village and the distance of nearest town, power supply and land use particulars. There are 20 columns in the village directory covering the above aspects.

Columns 1 to 3 relate to the location code number, name and total area of the village. The area given under column 3 is as per the data collected from the State Survey Department. Wherever the figures are not available from the State Survey Department, the figures furnished by the Tahsildars have been adopted. Columns 4A and 4B provide the number of households and population of the village as per 1981 Census. Columns 5 to 11 and 13 list out the basic amenities available in the village such as educational, medical, drinking water, postal, day of the market, communications, approach to village and electricity,

In order to indicate the food habits, information on the staple food of the majority during the major portion of the year was collected under column 14. Wherever it was difficult to clearly determine a particular grain as staple food, the combination of grains mainly used as staple food has been indicated.

Columns 15 to 19 pertain to the land use pattern in the village. The extent of forest area has been given in column 15 while in columns 16 and 17 the extent of cultivated area in the village has been given. The extent of irrigated area together with different irrigational sources has been indicated in column 16. The extent of culturable waste has been shown in column 18 while the area not available for cultivation such as village site, road and railways or underwater, etc., has been indicated under column 19.

The concepts of various types of land use given under each of the columns 15 to 19 are explained below :

1. Forests (Column 15)

These include all actually forested areas and the lands classed or administered as forests under any legal enactment dealing with forests whether State owned or private. If any portion of such land is not actually wooded but put to some agricultural use, that portion is included under the appropriate heading of cultivated or uncultivated land,

2. Cultivated area with break-up irrigated and unirrigated (Columns 16 & 17)

This includes the land under the following three categories:

(i) Net area sown :
The net area sown represents the area sown to crops counting areas sown more than once in the same year, only once.

(ii) Other fallows :
This includes all lands which were taken up for cultivation but are temporarily out of cultivation for a period of not less than one year and not more than five years. The reasons for keeping such lands fallow may be either due to poverty of the cultivators or inadequate supply of water or malarial climate or silting of canals or rivers or unremunerative nature of farming, etc.

(iii) Current fallows :
This class comprises cropped areas which are kept fallow during the current year. If any seedling area is not cropped again in the same year, it is also treated as current fallow.

3. Culturable waste (Column 18)

This includes the land under following three categories:

(i) Permanent pastures and other grazing lands :
These cover all grazing lands whether they are permanent pastures and meadows or not. Village common and grazing lands within forest areas are included under this head.

(ii) Miscellaneous tree crops, groves not included in the area sown :
Under this class is included all cultivable land which is not included under net area sown but is put to some agricultural use. lands under casuarina trees, thatching grass, bamboo bushes and other groves for fuel etc., which are not included under 'Orchards' are classed under this category.

(iii) Culturable waste :
This includes lands available for cultivation but not taken up for cultivation or abandoned after a few years for one reason or other. Such lands may be either fallow or covered with shrubs and jungles which are not put to any use. They may be assessed or not assessed and may lie in isolated blocks or within cultivated holdings. Land once cultivated but not cultivated for five years in succession is also included in this category.

4. Area not available for cultivation (Column 19)

This includes the land under the following two categories.

(i) Land put to non-agricultural uses :
All lands occupied by buildings, roads and railways or underwaters, e. g., rivers and canals and other lands put to uses other than agricultural.

(ii) Barren and uncultivable land :
This covers all barren and uncultivable land like mountains, etc., i. e., which cannot be brought under cultivation unless at a high cost whether such land is in isolated blocks or within cultivated holdings.

Column 20 is for recording remarks if any on matters like place of religious, historical or archaeological interest and for information on the number of copies of newspapers circulated in the village, and the number of motor cycles/scooters, cars/jeeps and tractors available in the village.

All the above particulars are based on the data received from the concerned departments like Education, Medical, Postal and Electricity and also from the Tahsildars concerned.

There are five Appendices viz., Appendix I, II, III, IV A, IV B and decadal Statement for three decades. Leaving Appendix I, all other statements dealing on different items are introduced newly at 1981 Census. In the Appendix I to the village directory taluk level totals of the amenities have been furnished which gives the picture for the district as a whole.

At the 1981 Census, additional items viz., total population and number of households and approach to village have been introduced. Information on population and number of households will be useful as ready reference for analysing the data. Item on communications has been singled out to spell in terms of availability of the public transport system. This is intended to see whether the village is served by any mode of transport such as bus or rail or waterway. It is against this back ground that the item on approach to village has been listed separately. This refers to road, etc., leading to the village and is to indicate whether the village is approachable both in fair and foul weather and whether it is inaccessible for all time or only some time in the year. Adult literacy class/centre under item on 'Education' and primary health centre and community health worker under item 'Medical' of village directory are included to indicate statistics on the Minimum Needs Programme of the Planning Commission.

Scope of Town Directory : There are seven statements in the Town Directory which include several particulars relating to the towns arranged as per the alphabetical order of their names. These statements are almost similar to those adopted at 1971 Census except for a few additional columns. The titles of the statements are as follows :

Statement	I : Status and growth history
Statement	II : Physical aspects and location of Towns, 1979
Statement	III : Municipal Finance, 1978-79
Statement	IV : Civic and other amenities, 1979
Statement	IVA . Civic and other amenities in notified slums, 1979
Statement	V : Medical, Educational, Recreational and cultural facilities, 1979
Statement	VI : Trade, Commerce, Industry and banking, 1979

With a view to facilitate analysis of data, a few new columns have been introduced. The columns-class of town, in every statement is a significant addition. By taking the class of town into consideration the infrastructure of amenities and facilities available in urban areas can best be analysed. The addition of Civic administrative status in statement III and IV and population in stament IV and V also serve the same purpose. The formats of Town Directory have been devised to suit the Minimum Needs Programme of the planning commission. As a sequel to this programme the columns Scheduled Castes and Scheduled Tribes population in statement IV and Adult Literacy classes/centres in statement V are identical.

In case such of the amenities as Fire Fighting Service in statement IV, the Educational facility in statement V is not available in the town, the name of the nearest place if in the same district or the name of the nearest district if in the same state or other state where available, along with its distance from the referent town has been given. This is a new feature of 1981 Census as it is necessary to identify the areas that have no specific facility in the district.

Statement VII i.e, Population by Religion and Scheduled Castes/Scheduled Tribes in Towns of 1971 Census was discontinued at the 1981 Census and a new statement IV A has been introduced to explore the possibility of civic and other amenities available in notified slums in class I and II towns only.

The following sixteen places form part of Urban in Rangareddi District at the 1981 Census.

1. Alwal
2. Balanagar
3. Bowenpalle
4. Budvel
5. Fatehnagar
6. Ghatkeswar
7. Kapra
8. Kukatpalle
9. Macha Bolaram
10. Moosapet
11. Qutbullapur
12. Shamshabad
13. Tandur
14. Vicarabad
15. Yapral
16. Malkajgiri

Of these Tandur only is Municipal town. All others are panchayat towns.

Of these sixteen towns only Tandur Municipality was classified as town from 1901. Budvel, Ghatkeswar, Kapra and Qutbullapur are places classified as towns for the first time in the 1981 Census in consideration of the district urban features. Alwal, Bowenpalle, Fatehnagar, Macha Bolaram, Malkajgiri, Shamshabad, Vicarabad and Yapral were classified as towns from 1951. But Yapral was declassified in 1961 & 1971 Censuses and again it was classified as town in 1981 Census. Balanagar, Kukatpalle and Moosapet were classified as towns from 1971 Census.

Malkajgiri is only class II town with a population of 65,776 persons. Alwal, Fatehnagar, Qutbullapur, Tandur and Vicarabad are class III towns whose population ranges from 20,000 to 49,999 each. Balanagar, Kapra, Kukatpalle, Macha Bolaram and Shamshabad are class IV towns, the population of which ranges from 10,000 to 19,999. Budvel, Ghatkeswar, Moosapet and Yapral are class V towns whose population ranges from 5,000 to 9,999 and Bowenpalle is the only class VI town with a population range of below 5,000 in the district. The urban population of the district is 376,997 persons constituting 23.83% of the total population of the district.

Statement I : Status and Growth History

This statement provides basic information on civic status, population with decadal growth rate from 1901 to 1981, density for 1981 Census and sex ratio from 1961 to 1981 Censuses of each town in columns 2 to 19.

In this as well as in all other Town directory statements, columns 1 and 2 relate to serial number and class, name and civic administrative status of the town. Class of town has been introduced to facilitate analysis of town directory data at the State and all India levels. This is presented according to 1981 population of the town as per the population size classification.

Population	Class
100,000 and above	I
50,000 — 99,999	II
20,000 — 49,999	III
10,000 — 19,999	IV
5,000 — 9,999	V
Below 5,000	VI

The civic administrative status of the town is indicated in brackets by abbreviated letters 'M' for Municipality and 'P' for Panchayat. The location code number under col. 3 for the town was framed to follow the alphabetical order of the towns in the district. This also facilitates easy location of the town in the map. The name of taluk where the town is located, is given to facilitate analysis of data at state and all India levels. Area in Sq. Kms. and number of households including houseless households for each town are included in the town directory for the first time at 1981 Census. The population of the town with decadal growth rate from 1901 Census to 1981 is given in col. 7 to 15. The percentage growth rate is indicated below the population in brackets. Density for 1981 is a new column (col. 16) introduced to facilitate analysis of Town Directory data. It has been calculated taking into account the area and the population of 1981 Census of the town and presented per Sq. Kms. sex ratio from 1961 to 1981 census has been given in columns 17 to 19, This is also a new addition to facilitate analysis of Town Directory data. Sex ratio defined here is number of females per 1,000 males.

Fatehnagar has shown a decrease in its population during the decade 1961–1971. Tandur town has shown low growth of population from 1921–1941 and in 1961. Bowenpalle Town has shown a low growth of population during the decade 1971-81. Fatehnagar, Kukatpalle and Malkajgiri have shown more than 100% of growth in their population over 1971.

Of the sixteen towns in the district, Balanagar town has the largest area of 29.53 Sq. Kms followed by Shamshabad town with an area of 18,65 Sq. Kms. The third important town as far as area is concerned is kukatpalle with an area of 18.31 Sq. Kms.

Fatehnagar town with an area of 2.17 Sq. Kms. records the highest density of 9.757 persons per Sq. Kms. Next to it comes Tandur, a Municipal town with an area of 5.82 Sq. Kms. records density of 5.576 persons per Sq. Km. followed by Malkajgiri Town with 3,802 persons per Sq. Km.

Statement II : Physical Aspects and location of Towns, 1979 :

This statement has 12 columns and depicts physical aspects and location of towns in the district. Under columns 3 to 5 in the statement, data relating to rain fall, and maximum and minimum temperatures were given. When this information is not available for any town then the information available for that nearest town has been given against such town.

All the towns are well connected by bus communication facility. Besides this some of the towns in the district are connected with rail transport.

Statement III : Municipal Finance, 1978–79

The data for inclusion in this statement was obtained from the respective statutory and Non-statutory bodies from their budgets and accounts.

The table shows that no town has an excess of expenditure over income except Ghatkeswar Town. In Alwal, Fatehnagar, Kukatpalle, Macha Bolaram, Tandur and Vicarabad more than 20% of the total recipts is utilised for purpose of public Health and conveniences. For public institution like schools and libraries except three town Viz. Balanagar, Budvel and Ghatkeswar, the rest have spent nothing on this item. Yapral town was not taken into consideration for analysis as the panchayat of this town was started functioning from 1981.

Statement IV : Civic and other Amenities 1979

As the title itself reveals, this statement deals with the facilities provided to the people in urban areas of the district.

The facility of open surface drains is available in all the towns except Budvel, Ghatkeswar and Yapral. Besides this facility the sewerage and side drains facilities are also available in some of the towns. All the towns have protected water supply through taps except Kapra, Macha Bolaram, Qutbullapur and Yapral.

All the Sixteen towns have electric supply for domestic as well as industrial purposes.

In Andhra Pradesh Domestic Service includes supply of energy for lighting, fans and domestic purpose in domestic premises and supply in poultry farming unite upto 100 birds. Industrial service means supply for purposes of manufacturing, processing and for preserving goods for sale, rice mill, oil mills. flour mills, ginning mills, decorticating mills, dal and gram mills, stone crushers, water works and sewerage

pumping stations operated by local authorities or Government Departments or co-operative House-building societies and pumpsets of Railways for whatever purpose they may be used. Commercial service includes the supply of energy for lights, fans for non domestic and commercial purposes. Road lighting service includes supply of energy for lighting on public roads, streets, thorough fares including parks, markets, cartstands, bridges and for traffic signalling. Supply of energy to places of worship like churches, temples, mosques, gurudwaras, educational institutions, student hostels, municipal guest houses, travellers bungalows, circuit houses of the Government, charitable institutions and recognised service institutions are included in "others".

Malkajgiri town has the highest number of domestic and Road lighting points. Qutbullapur has highest number of Industrial connections followed by Fatehnagar panchayat.

Statement IV A : Civic and other Amenities in notified slums, 1979 :

This is a new statement on civic and other amenities provided to the people living in notified or recognised slums in class I and II towns. Since the magnitude of slum is greater in respect of class I and II towns, presentation of data on slums is limited to class I and II towns only. Malkajgiri is the only one class II town in the district and there is no notified or recognised slum area in this town.

Statement V: Medical, Educational, Recreational and Cultural Facilities in towns, 1979 :

In this statement, the magnitude of facilities on medical, educational, recreational and cultural aspects with reference to population of 1981 has been detailed in respect of the various towns in the district. There are 56 medical institutions which include Govt. Hospitals, dispensaries, T. B. clinics, nursing homes and maternity and child welfare centres together with a total bed strength of 608 catering to the medical needs of entire urban population. Institutions covering all systems of medicine have been included in the statement. There is a big T.B. Sanatorium with an inpatient accommodation of 417 beds at Vicarabad Town which is endowed with bracing climate.

There are only two degree colleges, one Arts and Commerce College at Tandur town and one Arts Science and Commerce of Vicarabad.

There are 4 Junior colleges or Higher secondary Schools, 33 secondary or high schools, 54 Junior secondary or Upper Primary Schools and 106 primary schools in all the towns put together in the district.

A different method has been adopted in presenting the number of educational institutions. Composite schools like middle schools with primary classes or secondary schools with middle classes have been included in the number of primary and middle schools respectively. For example, if in a town there are two primary schools upto say class IV and one high school from class I to class X, the number of primary schools in the town is given as 3 and that of middle schools as one and secondary school as one eventhough there are physically only 3 educational institutions. Again a composite school having classes upto class XII has been divided as shown below :

Class	I	to	IV	:	Primary
Class	V	to	VIII	:	Middle
Class	IX	to	X	:	Secondary
Class	XI	to	XII	:	Higher Secondary

Thus the number of educational institutions physically existing within a town have not been presented but has been presented by the grouping of the classes in the institution and treating each group as a school of its kind. This grouping holds true irrespective of educational institutions they belong to. For instance, the grouping marked as Higher secondary i. e., class XI to XII may physically belong to a college but for the purpose of Town Directory these two classes put together constitute one unit of a Higher Secondary School and the rest of the college has been treated as a college.

There are 12 Cinema halls and 21 Public Libraries including reading rooms and 30 Community halls in the districts.

Statement VI : Trade, Commerce, Industry And Banking, 1979

The various data on trade, Commerce, Industry and Banking in the district are presented in the fourteen columns. Rangareddi is industrially developing district. Balanagar, Fatehnagar, Kapra, Kukatpalle, Malkajgiri, Moosapet and Qutbullapur towns are well noted manufacturing and export centres of Aeronautic parts, detonators, electronic goods, all types of electrical goods and T. V. sets stabilizers synthetic products, chemicals, cement products, sanitary pipes. Oil engines, sewing machines. cotton yarn, Fruit juices, Poultry feeds and watches etc.

The famous tea and coffee producing industry is situated at Ghatkeswar town which is obtaining raw material from the States of Assam, West Bengal, Tamilnadu, Kerala and Karnataka.

Shamshabad town a rich grape growing town has big wine manufacturing establishments also.

Tandur town is a flourishing business centre especially for the famed 'flooring stone slabs' which have a country wide market.

The district is served by a net work of (16) Banks of which 4 each in Tandur and Vicarabad towns, 2 each in Alwal and Malkajgiri. 1 each in Bowenpalle, Budvel, Ghatkeswar and Shamshabad.

There are ten agricultural credit societies and 45 Non-agricultural credit societies to serve the total urban population of the district.

PRIMARY CENSUS ABSTRACT

The Primary Census Abstract provides the most important statistics relating to residential houses, households and population and its characteristics down to the village/ward levels in rural/urban areas respectively. Till the 1971 Census, the Primary Census Abstract and some other tables were generated by breaking the individual slip pads and sorting them manually. As a distinct departure from this procedure, the system of 1981 Census tabulation avoided breaking of the pads and manual sorting of the individual slips. The data on Primary Census Abstract were obtained by compilation of data available in Part-II of the Household Schedule, namely Population Record.

Primary Census Abstract of 1981 Census has been presented on the following aspects for each revenue village in respect of rural areas and for each ward/locality/block of a town in urban areas,

1. Location Code number and name of village/ town and area
2. Total number of occupied residential houses and total number of households
3. Total population and its sex breakup
4. Population of Scheduled Castes and Scheduled Tribes by sex breakup
5. Literate persons by sex
6. Total main workers (I to IX categories) and the breakup of the workers into four broad categories. viz :-

Category	I	:	Cultivators
Category	II	:	Agricultural Labourers
Category	V (a)	:	Household Industry
Category	III, IV, V (b) & VI to IX	:	Other workers and also the marginal workers and non-workers by sex

The column 'Marginal Workers' is an addition to the Primary Census Abstract in 1981 Census and was not there in the previous censuses. The marginal worker is defined as a person who has worked in any economic activity for less than 183 days or 6 months in a year. Thus he would be basically classified as a non-worker for the major part of the year.

While presenting the data in the Primary Census Abstract, villages and towns have been arranged in the ascending order of their L.C. Nos, The wards in each town have also been arranged similarly. The uninhabited villages and villages fully included in a town have been indicated accordingly in the rural Primary Census Abstract. In case of villages which are partly included in towns the word 'Rural' has been added in brackets after the name of the village and the particulars relating to the rural portion only have been presented against such villages. An alphabetical list of villages together with their respective L.C. Numbers is given at the beginning of each taluk, which helps the reader to locate the village for which data on the Primary Census Abstract are required.

The basic characteristics of such of those persons who were alive at the sunrise on 1st March, 1981 irrespective of whether they lived in normal residential houses or huts or in institutions like hospitals, hostels, asylums, boarding houses, Hotels etc., or houseless persons like the wandering tribes, pavement dwellers have been presented in 28 columns of the Primary Census Abstract.

As per the 1981 Census count. the population of Rangariddi district is as follows :

	Persons	Males	Females
Total	1,582,062	808,708	773,354
Rural	1,205,065	611,674	593,391
Urban	376.997	197,034	179,963

Column No. 1 & 2 indicate L. C. No. and name of village/town/ward. Location Code is a device by which every village or town in a taluk of every dis-

trict in a State is identified by combination of numbers. Districts in the State are serially numbered in a clockwise direction starting form Srikakulm district and ending with Nalgonda district. In this process Rangareddi district was alloted L.C. No. 15. Likewise the taluks in each district were given numbers serially in a clockwise order and the villages in each taluk were assigned serial numbers in serpentine order. Unlike the districts, taluks and villages, the towns in each district were given numbers in alphabetical order. L.C. Nos. of villages were given in Arabic numerals while those of were given in Roman numerals.

Column 3 : This column shows the area of villages in hectares while the area of town is given in Sq.Kms. based on the information furnished by the respective State agencies. Where the area of a particular village/town was not available, the fact was noted as N. A. against that village/town. The area of all the villages and towns put together may not be equal to the area of the taluk since the area of the taluk includes area of villages, reserve forests, rivers and hills within the taluk. Rural area of a taluk presented in P. C. A. is obtained by deducting urban area from the total area of the taluk as furnished by the State Survey Department. Similarly, the rural area of a district can be obtained by deducting the total Urban Area of all the towns from the total area of the district. The area figures of the districts in the State arethose supplied by the Surveyor General of India. Hence, the total area of all the taluks in a district put together may not tally with the district area figures.

Column 4 : Number of occupied residential houses in village/town includes partly residential houses also.

Column 5 ; This column includes houseless households and institutional households as well.

Columns, 6 to 8 : Total population includes houseless and institutional population with sex break up.

Columns. 9 to 12 : Under these columns the population of S. Cs, and S. Ts. by sex is given. A copy of the list of S. Cs. and S. Ts. in Andhra Pradesh as notified in Presidential Order No. BC 12016/34/76-SCT V dated 27-7-1977 is given below.

LIST OF SCHEDULED CASTES IN ANDHRA PRADESH

1. Adi Andhra
2. Adi Dravida
3. Anamuk
4. Aray Mala
5. Arundhatiya
6. Arwa Mala
7. Bariki
8. Bavuri
9. Beda Jangam, Budga Jangam
10. Bindla
11. Byagara
12. Chachati
13. Chalavadi
14. Chamar, Mochi, Muchi
15. Chambhar
16. Chandala
17. Dakkal, Dokkalwar
18. Dandasi
19. Dhor
20. Dom, Dombara, Paidi, Pano
21. Ellamalawar, Yellammalawandlu
22. Ghasi, Haddi, Relli Chachandi
23. Godagali
24. Gudari
25. Gosangi
26. Holeya
27. Holeya Dasari
28. Jaggali
29. Jambuvulu
30. Kolupulvandlu
31. Madasi Kuruva, Madari Kuruva
32. Madiga
33. Madiga Dasu, Mashteen
34. Mahar
35. Mala
36. Mala Dasari
37. Mala Dasu
38. Mala Hannai
39. Malajangam
40. Mala Masti
41. Mala Sale, Netkani
42. Mala Sanyasi
43. Mang
44. Mang Garodi
45. Manne
46. Mashti
47. Matangi
48. Mehtar
49. Mitha Ayyalvar
50. Mundala
51. Paky, Moti, Thoti
52. Pambada, Pambanda
53. Pamidi
54. Panchama, Pariah
55. Relli
56. Samagara
57. Samban
58. Sapru
59. Sindhollu, Chindollu

LIST OF SCHEDULED TRIBES IN ANDHRA PRADESH

1. Andh
2. Bagata
3. Bhil
4. Chenchu, Chenchwar
5. Gadabas
6. Gond, Naikpod, Rajgond
7. Goudu (in the Agency tracts)
8. Hill Reddis
9. Jatapus
10. Kammara
11. Kattunayakan
12. Kolam, Mannervarlu
13 Konda Dhoras
14. Konda Kapus
15. Kondareddis
16. Kondhs, Kodi, Kodhu, Desaya Kondhs, Dongria, Kondhs, Kuttiya Kondhs, Tikiria Kondhs, Yenity Kondhs
17. Kotia, Bentho Oriya, Bartika, Dhulia, Dulia, Holva, Paiko, Putiya, Sanrona, Sidhopaiko.
18. Koya, Goud, Rajah, Rasha Koya, Lingadhari Koya (Ordinary), Kottu Koya, Bhine Koya, Rajkoya
19. Kulia
20. Malis (excluding Adilabad, Hyderabad, Karimnagar, Khammam, Mahbubnagar, Nizamabad, Medak, Nalgonda and Warangal districts)
21. Manna Dhora
22. Mukha Dhora, Nooka Dhora
23. Nayaks (in the Ageney tracts)
24. Pardhan
25 Porja, Parangiperja
26. Reddi Dhoras
27. Rona, Rena
28. Savaras, Kapu Savaras, Maliya Savaras, Khutto Savaras
29. Sugalis, Lambadis
30. Thoti (in Adilabad, Hyderabad, Karimnagar, Khammam, Mahbubnagar, Medak, Nalgonda, Nizamabad and Warangal Districts)
31. Valmiki (in the Agency tracts)
32. Yenadis
33. Yerukulas

Columns 13 & 14 : Literate persons are shown under these columns. A persons who can both read and write with understanding in any language is taken as literate. A person who can merely read but cannot write is not a literate. All children of the age of 4 years or less are treated as illiterate even if the child is going to school and may have picked up reading and writing a few odd words.

Columns 15 to 28 : At the 1981 Census, population has been broadly divided into three sections based on main activity viz., workers, marginal workers and non-workers. Their details are shown under these columns.

The definitions and concepts adopted in the economic classification of population at the 1981 Census are given under the item Analytical Note.

Work : Work is defined as participation in any economically productive activity. Such participation may be physical or mental in nature. Work involves not only actual work but also effective supervision and direction of work. A man or a woman who is doing only household duties or making something only for domestic consumption (and not for sale) is not doing any work in census terminology. The reference period is the one year preceding the data of enumeration. Persons who had worked for 183 days or more, in other words worked 6 months or more are classified under cultivator, agricultural labourer, household industry and other workers according to the nature of work one did. Such of those persons who had worked for less than 183 days or 6 months are shown as marginal workers.

Cultivator : For purposes of census a person is working as cultivator if he or she is engaged either as employer, single worker or family worker in cultivation of land owned or held from government or held from private persons or institutions for payment in money, kind or share. Cultivation includes supervision or direction of cultivation.

Agricultural Labourer : A person who works in another person's land for wages in money, kind or share is regarded as agricultural labourer. An agricultural labourer has no right of lease or contract on land on which he/she worked.

Household Industry : Household industry is defined as an industry conducted by the head of the household himself/herself and or by the members of the household at home or within the village in rural areas and only within the precints of the house where the household lives in urban areas. The large proportion of workers in a household industry should consist of members of the household including the head. The industry should not be run on the scale of registered factory which would qualify or has to be registered under the Indian Factories Act.

Other Workers : All workers who are not cultivators or agricultural labourers or in household industry are other workers. The type of workers that come under this category include factory workers, plantation workers, those in trade, commerce, business, transport, mining, construction, political or social work, all government servants, municipal employees, teachers, priests, entertainment artists, lawyers, barbers, dhobis, etc.

According to the 1981 Census there are 278,257 occupied residential houses and 292,464 households in Rangareddi district.

BRIEF ANALYSIS OF THE VILLAGE & TOWN DIRECTORY AND PRIMARY CENSUS ABSTRACT DATA

There are 1,021 villages in the district at the 1981 Census. It is a newly formed district after 1971* Census. Out of the 1,021 villages, 949 are inhabited while 72 villages are uninhabited.

30 villages which are fully included in urban areas are not taken into account in arriving the total number of villages in the district. The following table gives the population of taluks by total /rural/ urban with sex break-up. The number of villages and towns in each of the taluks is also indicated in this table.

Vallabhnagar taluk has more urban population than other taluks, while Vicarabad taluk has the least urban population as per 1981 Census. Five taluks are returned as exclusively rural taluks.

Table 1

POPULATION, NUMBER OF VILLAGES AND TOWNS, 1981

Sl. No.	Name of Taluk	Population									No. of Villages		No. of Towns
		Total			Rural			Urban			Total	In-habited	
		P	M	F	P	M	F	P	M	F			
(1)	(2)	(3)	(4)	(5)	(6)	(7)	(8)	(9)	(10)	(11)	(12)	(13)	(14)
1	Medchal	151,577	78,092	73,485	127,575	65,408	62,167	24,002	12,684	11,318	92	88	1
2	Marpally	99,836	50,308	49,528	99,836	50,308	49,528	..	..	..	89	64	..
3	Hayathnagar	199,533	103,506	96,027	152,556	78,728	73,828	46,977	24,778	22,199	104	91	1
4	Ibrahimpatnam	110,628	56,156	54,472	110,628	56,156	54,472	..	..	..	71	60	..
5	Maheswaram	74,682	37,866	36,816	74,682	37,866	36,816	..	..	..	65	59	..
6	Rajendranagar	166,541	86,779	79,762	129,571	67,587	61,984	36,970	19,192	17,778	111	93	4
7	Chevella	137,176	69,348	67,828	137,176	69,348	67,828	..	..	..	110	110	..
8	Vicarabad	119,311	60,571	58,740	98,574	49,747	48,827	20,737	10,824	9,913	105	101	1
9	Tandur	143,005	71,420	71,585	110,555	54,744	55,811	32,450	16,676	15,774	129	122	1
10	Pargi	153,482	76,328	77,154	153,482	76,328	77,154	..	..	..	137	135	..
11	Vallabhnagar	226,291	118,334	107,957	10,430	5,454	4,976	215,861	112,880	102,981	8	6	8
	Total	**1,582,062**	**808,708**	**773,354**	**1,205,065**	**611,674**	**593,391**	**376,997**	**197,034**	**179,963**	**1,021**	**949**	**16**

* Six Villages are newly sprung up during the decade

The following table gives the taluk-wise population figures at the 1971 and 1981 Censuses for total, rural and urban areas. Hayathnagar taluk has recorded the highest growth rate of 66.80% during the decade 1971–81, while Marpally taluk has recorded the lowest growth rate of 19.83%.

Table 2

DECADAL CHANGE IN DISTRIBUTION OF POPULATION

Taluk	Population						Percentage decadal (1971–81) variation		
	1971			1981					
	Total	Rural	Urban	Total	Rural	Urban	Total	Rural	Urban
(1)	(2)	(3)	(4)	(5)	(6	(7)	(8)	(9)	(10)
1 Medchal	97,494	97,494	..	151,577	127,575	24,002	55.47	30·85	..
2 Marpally	83,316	83,316	..	99,836	99,836	..	19·83	19·83	..
3 Hayathnagar	119,626	110,213	9,413	199,533	152,556	46,977	66·80	38·42	399·07
4 Ibrahimpatnam	89,336	89,336	..	110,628	110,628	..	23·83	23·83	..
5 Maheswaram	57,604	57,604	..	74,682	74,682	..	29 65	29·65	..
6 Rajendranagar	101,977	86,315	15,662	166,541	129,571	36,970	63·31	50·11	136·05
7 Chevella	113,575	113,575	..	137,176	137,176	..	20·78	20·78	..
8 Vicarabad	92,707	79,597	13,110	119·311	98,574	20,737	28·70	23·84	58·18
9 Tandur	114,875	92,867	22,008	143,005	110,555	32,450	24·49	19·05	47·45
10 Pargi	124,691	124,691	..	153,482	153,482	..	23·09	23·09	..
11 Vallabhnagar	114,024	17,293	96,731	169,721	10,430	159,291	48·85	-39·69	64.67
Total	**1,109,225**	**952,301**	**156,924**	**1,525,492**	**1,205,065**	**320,427**	**37·53**	**26·54**	**104·10**

Table 3 shows the total number of inhabited villages in the district classified by population into six broad ranges. In computing the number of villages in a taluk, the villages which are either completely included in an urban unit or returned uninhabited are not taken into account. Maximum number of villages are in the size group of 500—1,999 population and form 56.69% of total villages in this district.

Table 3

DISTRIBUTION OF VILLAGES BY POPULATION RANGES

Range of population	No· of villages in each range	Percentage of villages in each range
(1)	(2)	(3)
— 199	67	7·06
200 — 499	180	18·97
500 — 1,999	538	56·69
2,000 — 4,999	149	15·70
5,000 — 9,999	13	1·37
10,000+	2	0.21
Total	**949**	**100·00**

The following table presents the distribution of villages by density into nine ranges and also the percentage of villages in each range. The density figures per Sq. Km. of each village have been worked out by using the area figures corrected upto two places of decimal. The highest proportion of villages is observed in the density range of 101–200. More than 78.61% of villages come under density group 101 and above This district has returned a density of 211 persons per square kilometre as against 195 persons for the State.

Table 4

DISTRIBUTION OF VILLAGES BY DENSITY

Range of density (per sq. km)	Total No· of villages in each density range	Percentage of villages in each density range
(1)	(2)	(3)
— 10	8	0·84
11 — 20	7	0·74
21 — 50	29	3·06
51 — 100	159	16·75
101 — 200	457	48·16
201 — 300	145	15·28
301 — 500	79	8·32
501 +	64	6·74
Not known	1	0·11
Total	**949**	**100·00**

According to 1981 Census the population of Scheduled Castes in Rangareddi district is 307,947 accounting for 19.46% of the total population of the district. Scheduled Caste population in this district forms 3.87% of the total Scheduled Caste population in the State. The proportion of Scheduled Caste population to total populatoin in the villages is calculated for all the villages in the district and arranged in seven ranges together with percentage of villages in each range. 84.83% of the villages have Scheduled Caste population in a percentage range 11 and above Only 5.58% of villages are without Scheduled Caste population.

Table 5

PROPORTION OF SCHEDULED CASTES POPULATION TO TOTAL POPULATION IN THE VILLAGES

Percentage range of Scheduled Castes population to total population	No. of villages in each range	Percentage of villages in each range
(1)	(2)	(3)
Nil	53	5·58
5 or less	38	4·00
6 — 10	53	5·59
11 — 15	132	13·91
16 — 20	163	17·18
21 — 30	288	30·35
31 and above	222	23·39
Total	**949**	**100·00**

The Scheduled Tribes population in the district is only 72,656 persons forming 4.59% of the total population of the district. 31.30% of the total villages in the district have returned the proportion of Scheduled Tribe population less than 5% range, which-exclude 43.31% of the total number of villages which have no Scheduled Tribe population. Among the taluks, highest proportion of Scheduled Tribe population is returned in Pargi taluk accounting for 23.29% of the total Scheduled Tribe population in the district.

Table 6

PROPORTION OF SCHEDULED TRIBE POPULATION TO TOTAL POPULATION IN THE VILLAGES

Percentage range of Scheduled Tribe population to total population	No. of villages in each range	Percentage of villages in each range
(1)	(2)	(3)
Nil	411	43·31
5 or less	297	31·30
6 — 15	108	11·38
16 — 25	43	4·53
26 — 35	25	2·63
36 — 50	19	2·00
51 and above	46	4·85
Total	**949**	**100·00**

Table 7 provides the total population, Scheduled Castes and Scheduled Tribe population and the percentage of Scheduled Caste and Scheduled Tribe population to total population of the towns in the district.

The total Scheduled Castes population in all the Urban areas leaving the portions included in Hyderabad Municipal Corporation of the district at 1981 Census was 43,247 persons representing 15.27% of the all towns population. Among the towns, proportions of Scheduled Castes population varies from 7.69% in Tandur Municipality to the 55.36% in Yapral panchayat town.

The Scheduled Tribes population in all the urban areas leaving the portions included in Hyderabad Municipal Corporation of the district according to 1981 Census is 3,752 persons constituting 1.32% of all towns population. The proportion of Scheduled Tribes population vary from 0.34% in Budvel town to 3 33% in Yapral panchayat town.

Table 7

PROPORTION OF SCHEDULED CASTES/SCHEDULED TRIBES POPULATION IN TOWNS

Name of town	Total Population	Total Scheduled Caste Population	Total Scheduled Tribe Population	Percentage of Scheduled Caste Population to total Population	Percentage of Scheduled Tribe Population to total Population
(1)	(2)	(3)	(4)	(5)	(6)
Alwal	21,233	6,484	127	30·54	0·60
Balanagar	15,737	1,728	225	10·98	1·43
Bowenpalle	2,683	397	..	14·80	..
Budvel	8,038	2,018	27	25·11	0·34
Fatehnagar	21,173	1,856	233	8.77	1·10
Ghatkeswar	9,773	1,579	38	16·16	0·39
Kapra	15,367	2,222	443	14·46	2·88
Kukatpalle	10,753	868	304	8·07	2·83
Macha Bolaram	11,076	2,587	359	23.36	3·24
Malkajgiri	65,776	9,099	915	13·83	1·39
Moosapet	6,313	1,001	52	15.86	0.82
Qutbullapur	24,002	2,066	144	8·61	0·60
Shamshabad	11,172	1,930	136	17.28	1·22
Tandur	32,450	2,495	334	7.69	1.03
Vicarabad	20,737	3,075	184	14.83	0·89
Yapral	6,940	3,842	231	55·36	3·33
All Towns	**283,223**	**43,247**	**3,752**	**15·27**	**1·32**

The following table 8 gives the literacy rates by population ranges of villages in the district. Rangareddi district occupies 17th rank in literacy amongst the districts in Andhra Pradesh State. The proportion of literates of this district constitutes 2.91% of the the total Andhra Pradesh literates.

Highest literacy rate of 34.13% is found in villages with 5,000–9,999 population.

Table 8

LITERACY RATES BY POPULATION RANGES OF VILLAGES

Range of Population	No· of villages in each range	Literacy rate
(1)	(2)	(3)
— 199	67	13·19
200 — 499	180	12·62
500 —1,999	538	18·76
2,000 —4,999	149	25·78
5,000 —9,999	13	34·13
10,000 +	2	26·30
Total	**949**	**22.28**

Table 9 shows the literacy rates for the towns in the district as per 1981 Census.

The literates in all the 16 towns in the district together constitute 146,991 persons forming 51.90% of all the towns population. Among the towns, the literacy rate varies from 40.66% in Shamshabad town to 61.13% in Alwal panchayat town.

Table 9

LITERACY RATES FOR TOWNS

Name of the Town	Literacy Rate
(1)	(2)
Alwal	61·13
Balanagar	58·63
Bowenpalle	40·74
Budvel	43·46
Fatehnagar	50·01
Ghatkeswar	44·99
Kapra	58·63
Kukatpalle	46·14
Macha Bolaram	48·09
Malkajgiri	59.62
Moosapet	41·79
Qutbullapur	48·28
Shamshabad	40·66
Tandur	44·28
Vicarabad	49·04
Yapral	48·93
All Towns	**51.90**

Table 10 presents the proportions of literates, workers, non-workers, scheduled castes/scheduled tribes population to the total population, giving break-up by taluk (total/rural/urban) and by sex. There is a highest concentration of scheduled castes and scheduled tribes population in the rural areas than in the urban areas. Rangareddi district has returned 29.41% of the total population of the district as literates. Vallabhnagar taluk has returned 56.38% of literates and this is the highest in the district. Pargi taluk which has the highest proportion of workers among the taluk has returned the largest number of workers 85,807 in its rural areas accounting for 14.11% of the total rural workers of the district and 55.91% of the total rural population of the taluk. Marpally taluk has returned 27.81% of

Table

PROPORTION OF LITERATES, WORKERS, NON-WORKERS, SCHEDULED

Name of Taluk	Total Rural Urban	Total Population			PERCENTAGE OF S·C· Population to total population	PERCENTAGE OF S·T· Population to total population	Literates to total Population		
		P	M	F			P	M	F
(1)	(2)	(3)	(4)	(5)	(6)	(7)	(8)	(9)	(10)
1 Medchal	T	151,577	78,092	73,485	16·58	3.34	29·08	40·47	16.97
	R	127,575	65,408	62,167	18·07	3·86	25·47	36·43	13·94
	U	24,002	12,684	11,318	8·61	0·60	48.28	61·35	33·63
2 Marpally	T	99,836	50,308	49,528	27·81	3.17	16·42	25·93	6·76
	R	99,836	50,308	49,528	27·81	3·17	16·42	25.93	6·76
	U	..	..	..	..	..	..	..	..
3 Hayathnagar	T	199,533	103,506	96,027	17·44	2·05	34.50	45·15	22.72
	R	152,556	78,728	73,828	19·06	2·50	30.63	41.38	19.17
	U	46,977	24,778	22,199	12·16	0·61	46.45	57·13	34·54
4 Ibrahimpatnam	T	110,628	56,156	54,472	21.32	7·47	22·00	32·70	10·96
	R	110,628	56,156	54,472	21·32	7·47	22·00	32·70	10·96
	U	..	..	..	..	..	..	..	..
5 Maheswaram	T	74,682	37,866	36,816	22·03	8·77	17.56	26·42	8·45
	R	74,682	37,866	36,816	22·03	8·77	17·56	26·42	8·45
	U	..	..	..	..	..	..	..	..
6 Rajendranagar	T	166.541	86,779	79,762	20·37	3·17	35·88	40·52	30·83
	R	129,571	67,587	61,984	21·61	3.67	33·84	36·64	30·79
	U	36,970	19,192	17,778	16.03	1.42	43·02	54·19	30.96
7 Chevella	T	137,176	69,348	67,828	22·11	1.38	20.52	31·74	9·06
	R	137,176	69,348	67,828	22·11	1·38	20.52	31·74	9·06
	U	..	..	..	..	..	..	..	..
8 Vicarabad	T	119,311	60,571	58,740	21·92	4·17	22·85	33·46	11·91
	R	98,574	49,747	48·827	23·42	4·87	17·34	27·58	6·91
	U	20,737	10,824	9,913	14·83	0·89	49.04	60·49	36.54
9 Tandur	T	143,005	71,420	71,585	16·73	8·81	22·47	32.50	12·47
	R	110,555	54,744	55,811	19·38	11.10	16·07	25·02	7.28
	U	32,450	16,676	15,774	7·69	1·03	44.28	57·03	30.81
10 Pargi	T	153,482	76,328	77,154	18·66	11.03	15·56	24 03	7.18
	R	153,482	76,328	77,154	18·66	11·03	15·56	24.03	7·18
	U	..	..	..	..	..	..	..	..
11 Vallabhnagar	T	226,291	118,334	107,957	16.46	1·70	56.38	65.41	46 48
	R	10,430	5,454	4,976	23·61	1·47	44·77	55·48	33.04
	U	215,861	112,880	102,981	16.11	1·71	56·94	65 89	47·13
DISTRICT TOTAL	T	**1,582,062**	**808,708**	**773,354**	**19·46**	**4·59**	**29·41**	**39·09**	**19·28**
	R	**1,205,065**	**611,674**	**593,391**	**21·07**	**5·60**	**22·28**	**31·61**	**12·66**
	U	**376,997***	**197,034**	**179,963**	**14·34**	**1.37**	**52·19**	**62·31**	**41·12**

* Total urban population includes the population

scheduled caste population while the least is in Vallabhnagar taluk with 16.46%. In rural areas of taluks, Marpally with 27.81% stands the highest while Medchal recorded the last position with 18.07%. The percentage of scheduled castes population in urban areas range between 7.69% to 16.11% among the taluks.

Pargi taluk has recorded highest proportion of scheduled tribe population with 11.03% while Chevella has the least proportion of scheduled tribe population with only 1.38%.

Vallabhnagar taluk tops the list in literacy rates among the total, male and female population as well as in rural and urban pockets. The literacy rates recorded for Vallabhnagar taluk is higher than the district and State averages, in the case of both sexes.

10

CASTE/TRIBE POPULATION IN THE DISTRICT

PERCENTAGE OF														
Main workers to total population			Marginal workers to total population			Total workers to total population			Non-workers to total population			Total Rural Urban	Name of Taluk	
P	M	F	P	M	F	P	M	F	P	M	F			
(11)	(12)	(13)	(14)	(15)	(16)	(17)	(18)	(19)	(20)	(21)	(22)	(2)	(1)	
43·66	57·34	29·12	2·70	0.73	4·80	46·36	58·07	33.92	53·64	41·93	66·08	T	Medchal	1
45·60	57.67	32·90	3.10	0·82	5.50	48·70	58·48	38·40	51·30	41.56	61.60	R		
33·35	55·66	8·35	0.60	0·28	0·95	33·95	55·94	9.30	66·05	44·06	90·70	U		
48·87	58.35	39·24	3.48	0·43	6·54	52·35	58·79	45·81	47·65	41·21	54·19	T	Marpally	2
48·87	58·35	39·24	3·48	0·43	6·54	52.35	58·79	45·81	47·65	41·21	54.19	R		
..	..	..	..	..	..	..	..	..	..	..	..	U		
38·63	54·46	21·57	3.05	0.52	5.77	41·68	54·98	27·34	58·32	45·02	72·66	T	Hayathnagar	3
40·63	55·52	24·75	3·68	0.57	7·01	44·32	56·09	31·76	55·68	43·91	68·24	R		
32·14	51.09	11·00	0·97	0·38	1·64	33·11	51·46	12.63	66·89	48·54	87·37	U		
46.70	57·64	35·43	4·26	0·61	8·03	50·97	58·24	43·46	49·03	41.76	56.54	T	Ibrahimpatnam	4
46.70	57·64	35·43	4·26	0·61	8.03	50·97	58·24	43·46	49·03	41·76	56·54	R		
..	..	..	..	..	..	..	..	..	..	..	..	U		
47·19	58·25	35·82	5·63	1.53	9·84	52·82	59·78	45.66	47·18	40·22	54·34	T	Maheswaram	5
47·19	58·25	35.82	5·63	1·53	9·84	52·82	59·78	45.66	47·18	40·22	54·34	R		
..	..	..	..	..	..	..	..	..	..	..	..	U		
40·09	53·40	25.61	1·80	0·44	3·27	41·89	53.84	28.88	58·11	46·16	71·12	T	Rajendranagar	6
41·97	54·16	28·68	2·08	0·41	3·90	44·06	54·58	32·59	55·94	45·42	67·41	R		
33·48	50·71	14·89	0.80	0·56	1·06	34·28	51·27	15·95	65·72	48·73	84·05	U		
48·18	56·94	39.22	5·26	1·31	9·30	53·44	58·25	48·52	46·56	41.75	51·48	T	Chevella	7
48·18	56·94	39·22	5·26	1·31	9.30	53·44	58·25	48.52	46.56	41·75	51·48	R		
..	..	..	..	..	..	..	..	..	..	..	..	U		
43·99	54.75	32.90	3.98	0·68	7·39	47·97	55·42	40·29	52·03	44·58	59·71	T	Vicarabad	8
47.29	57.67	36·71	4·61	0·69	8.61	51.90	58·37	45·32	48·10	41·63	54·68	R		
28.31	41.29	14·14	0·97	0·61	1·37	29·29	41·90	15·51	70·71	58·10	84·49	U		
45·11	57·30	32·94	3·92	0·48	7·35	49·02	57·78	40·28	50·98	42·22	59·72	T	Tandur	9
49·22	60·19	38·47	4·85	0·55	9·07	54·07	60·74	47·54	45·63	39·26	52·46	R		
31·09	47·84	13·38	0·73	0·23	1.27	31·82	48·07	14·63	68·18	51·93	85.37	U		
51·74	59·30	44·26	4·17	0·64	7.65	55·91	59·94	51·91	44·09	40·06	48·09	T	Pargi	10
51·74	59·30	44·26	4·17	0·64	7.65	55·91	59·94	51·91	44·09	40·06	48.09	R		
..	..	..	..	..	..	..	..	..	..	..	..	U		
30·16	49·59	8·87	0·33	0·25	0·41	30·49	49·84	9·28	69·51	50.16	90·72	T	Vallabhnagar	11
30·47	50·28	8·76	0·21	0·26	0·16	30·68	50·53	8·92	69·32	49·47	91.08	R		
30·15	49·55	8·87	0·33	0·25	0·42	30·48	49·80	9·30	69.52	50·20	90·70	U		
42·75	**55·49**	**29·44**	**3·18**	**0.63**	**5.84**	**45·94**	**56·12**	**35.28**	**54·06**	**43·88**	**64·72**	T	**DISTRICT TOTAL**	
46·47	**57·38**	**35·22**	**4·00**	**0.73**	**7·37**	**50·47**	**58·10**	**42·60**	**49·53**	**41·90**	**57·40**	R		
30.91	**49.65**	**10.38**	**0·54**	**0·32**	**0·79**	**31·45**	**49.97**	**11·18**	**68·55**	**50·03**	**88·82**	U		

of a portion of H· M· C· that falling in Rangareddi District

Distribution of villages according to the availability of different amenities by taluks is presented in the following table. As seen from the table, drinking water facilitiy is available in all most all the villages, while amenities of education, powersupply, approach by puccaroad, communications and P & T are available in respect of 90.73%, 83.03%, 60.48%, 54.27%, and 50.90% of villages respectively. Medical and market facilities are inadequate and only a meagre proportion of villages have these facilities viz, 23.08% of villages have medical facility and 6.85% of villages have market facilities.

The table 11 clearly sets out the talukwise position of various amenities.

Table 11

DISTRIBUTION OF VILLAGES ACCORDING TO THE AVAILABILITY OF DIFFERENT AMENITIES

Sl. No.	Name of Taluk	No. of inhabited villages	Number (with percentage) of villages having one or more of the following amenities							
			Education	Medical	Drinking Water	Post & Telegraph	Market	Communications	Approach by Pucca Road	Power Supply
(1)	(2)	(3)	(4)	(5)	(6)	(7)	(8)	(9)	(10)	(11)
1	Medchal	88 (9·77)	82 (93·18)	32 (36·36)	88 (100·00)	49 (55·68)	2 (2·27)	65 (73·86)	67 (76·14)	88 (100·00)
2	Marpally	84 (8·85)	81 (96·43)	15 (17·86)	84 (100·00)	45 (53·57)	6 (7·14)	39 (46·43)	41 (48·81)	55 (65·48)
3	Hayathnagar	91 (9·59)	74 (81.32)	36 (39·56)	87 (95·60)	49 (53·85)	1 (1·10)	67 (73·63)	80 (87·91)	88 (96·70)
4	Ibrahimpatnam	60 (6.32)	58 (96·67)	17 (28.33)	60 (100·00)	43 (71·67)	1 (1·67)	48 (80·00)	49 (81·67)	59 (98·33)
5	Maheswaram	59 (6·22)	51 (86·44)	20 (33·90)	58 (98·31)	33 (55·93)	2 (3·39)	31 (52·54)	35 (59·32)	57 (96.61)
6	Rajendranagar	93 (9·80)	76 (81·72)	23 (24·73)	91 (97·85)	48 (51·61)	25 (26·88)	61 (65·59)	68 (73·12)	88 (94·62)
7	Chevella	110 (11·59)	103 (93·64)	17 (15·45)	110 (100·00)	55 (50·00)	8 (7·27)	46 (41·82)	60 (54·55)	107 (97·27)
8	Vicarabad	101 (10.64)	95 (94·06)	15 (14·85)	101 (100·00)	46 (45·54)	2 (1·98)	32 (31·68)	29 (28·71)	63 (62·38)
9	Tandur	122 (12·86)	115 (94·26)	12 (9·84)	122 (100·00)	56 (45·90)	6 (4·92)	52 (42·62)	65 (53.28)	97 (79.51)
10	Pargi	135 (14·23)	120 (88·89)	29 (21·48)	135 (100·00)	55 (40·74)	12 (8·89)	69 (51·11)	74 (54·81)	80 (59·26)
11	Vallabhnagar	6 (0·63)	6 (100·00)	3 (50·00)	6 (100·00)	4 (66·67)	.. ..	5 (83·33)	5 (83·33)	6 (100·00)
	Total	**949**	**861 (90·73)**	**219 (23·08)**	**942 (99·26)**	**483 (50·90)**	**65 (6.85)**	**515 (54·27)**	**574 (60·48)**	**788 (83·03)**

Table 12 gives the proportion of rural population served by the different amenities and also provides this information taluk-wise.

45.43 percent of population has only medical facilities while about 16.18% of the population has access to market facilities. More than 70% of the population has power supply approach by pucca road, P & T and Communications while 98.29% and 99.89% of the population has access to education and drinking water facilities respectively.

Table 12

PROPORTION OF RURAL POPULATION SERVED BY DIFFERENT AMENITIES

Sl. No.	Name of Taluk	Total population of inhabited villages in the taluk	Proportion of Rural Population served by the amenity of							
			Education	Medical	Drinking Water	Post & Telegraph	Market	Communi-cations	Approach by Pucca Road	Power Supply
(1)	(2)	(3)	(4)	(5)	(6)	(7)	(8)	(9)	(10)	(11)
1	Medchal	127,575	99·57	59·77	100·00	80·94	6·72	90·43	90·21	100·00
2	Marpally	99,836	99·38	34·92	100·00	73·54	21·54	60·22	65·00	82·73
3	Hayathnagar	152,556	96·77	65·80	99·16	81·17	1·72	92·44	97·24	99·47
4	Ibrahimpatnam	110,628	99·72	49·27	100·00	87·66	14·00	91·61	92·25	99·94
5	Maheswaram	74,682	96·39	61.63	99·99	81·73	8·46	76·36	80·18	99·70
6	Rajendranagar	129,571	96·14	43·51	99·96	68·24	35·42	78·23	83·81	99·47
7	Chevella	137,176	99·19	37·32	100·00	72·30	20·95	56.16	68·62	99·06
8	Vicarabad	98·574	98·17	31·98	100·00	67·55	6·12	45·28	44·42	76·92
9	Tandur	110,555	99·18	23·61	100·00	72·21	14·96	54·54	67·28	89·15
10	Pargi	153,482	98·27	39·74	100·00	70·51	28·19	68·75	72·66	83·21
11	Vallabhnagar	10,430	100·00	86·38	100·00	90·54	..	93·53	93·53	100·00
	Total	1,205,065	98·29	45·43	99·89	75·53	16.18	72.48	77·37	93·29

The following table gives the distribution of villages not having certain amenities arranged by three distances ranges from the places where these are available. There are 7 villages in this district which do not have drinking water facility. Only 88 villages do not have education facility within the village, but these are available at different distance ranges. Large number of villages do not have market, medical, communication and P & T facilities within the village, but these facilities are avilable at different distance ranges from the concerned villages.

Table 13

DISTRIBUTION OF VILLAGES NOT HAVING CERTAIN AMENITIES, ARRANGED BY DISTANCE RANGES FROM THE PLACES WHERE THESE ARE AVAILABLE

Villages not having the amenity of	Number of villages where the amenity is not available and available at distance of			
	- 5 kms.	5-10 kms.	10+kms	Total (cols·2-4)
(1)	(2)	(3)	(4)	(5)
1 Education	81	7	..	88
2 Medical	307	315	108	730
3 Drinking Water	7	..	..	7
4 P & T	347	119	..	466
5 Market	171	288	425	884
6 Communica-tion	289	140	5	434

Table 14 illustrates the distribution of villages according to the distance from the nearest town and availability of different amenities. 8% of the villages have town within the range of -5 Kms. About 26 percent of the villages have towns within a range of 6-15 Kms., while the balance 65% has nearest town located within 16-50 Kms. and a very negligible proportion 0.74% of the villages have above 51 + Kms.

As given in other tables on amenities, medical and market facilities are far below the levels attained by other amenities.

Table 14

DISTRIBUTION OF VILLAGES ACCORDING TO THE DISTANCE FROM THE NEAREST TOWN AND AVAILABILITY OF DIFFERENT AMENITIES

Distance range from the nearest town (in Kms.)	No. of inhabited villages in each range and percentages to total	Number (with percentage) of villages having the amenity of							
		Education	Medical	Drinking Water	Post & Telegraph	Market	Communications	Approach by Pucca Road	Power Supply
(1)	(2)	(3)	(4)	(5)	(6)	(7)	(8)	(9)	(10)
-5	77 (8·11)	67 (87·01)	22 (28·57)	76 (98·70)	43 (55·84)	13 (16·88)	45 (58·44)	51 (66·23)	70 (90.91)
6-15	251 (26·45)	225 (89·64)	54 (21.51)	248 (98·80)	122 (48·61)	16 (6·37)	158 (62·95)	170 (67.73)	224 (89·24)
16-50	614 (64·70)	562 (91·37)	142 (23·13)	611 (99·51)	312 (50·81)	36 (5·86)	305 (49.67)	346 (56·35)	487 (79·32)
51+	7 (0·74)	7 (100·00)	1 (14·29)	7 (100·00)	6 (85·71)	..	7 (100·00)	7 (100·00)	7 (100·00)
Total	**949 (100·00)**	**861 (90·73)**	**219 (23.08)**	**942 (99·26)**	**483 (50·90)**	**65 (6.85)**	**515 (54·27)**	**574 (60.48)**	**788 (83·03)**

Table 15 sets out the amenities available in the villages by distributing the villages according to the population range The population ranges of less than 500. 500-1,999, 2,000-4,999, and 5,000+ are considered and the villages are distributed in these ranges. About 56.59% of the villages are in the range of 500-1,999, while the villages less than 500 and those in the range of 2,000-4,999 form 26.34% and 15.49% respectively. Only 1.58% of the villages are in the category of 5,000+. It is interesting to note that as the population range increases, the amenities available in the villages falling in these ranges are also on the increase. As has been observed earlier only the medical and market facilities are not adequate in the villages falling in the ranges other than 5,000+.

Table 15

DISTRIBUTION OF VILLAGES ACCORDING TO POPULATION RANGE AND AMENITIES AVAILABLE

Population range	No. of inhabited villages in each range and percentage to total	Number (with percentage) of villages having the amenity of							
		Education	Medical	Drinking Water	Post & Telegraph	Market	Communications	Approach by Pucca Road	Power Supply
(1)	(2)	(3)	(4)	(5)	(6)	(7)	(8)	(9)	(10)
-- 499	250 (26.34)	170 (68·00)	6 (2·40)	244 (97·60)	36 (14·40)	4 (1·60)	73 (29·20)	93 (37·20)	157 (62·80)
500-1,999	537 (56·59)	529 (98·51	100 18·62)	536 (99·81)	293 (54·56)	20 (3·72)	297 (55.31)	331 (61·64)	469 (87·34)
2,000-4,999	147 (15·49)	147 (100·00)	100 (68·03)	147 (100·00)	139 (94·56)	35 (23.81)	130 (88·44)	135 (91.84)	147 (100·00)
5,000 +	15 (1·58)	15 (100·00)	13 (86·67)	15 (100·00)	15 (100·00)	6 (40·00)	15 (100.00)	15 (100·00)	15 (100·00)
Total	**949** (100·00)	**861** (90.73)	**219** (23.08)	**942** (99·26)	**483** (50·90)	**65** (6·85)	**515** (54·27)	**574** (60·48)	**788** (83·53)

The staple food in the majority of villages in each taluk is given in this table 16.

Rice, Jowar, and Bajra are the staple foods in the villages in Rangareddi district.

Table 16

MAIN STAPLE FOOD IN THE MAJORITY OF VILLAGES IN EACH TALUK

S·No·	Name of Taluk	Staple Food
(1)	(2)	(3)
1	Medchal	Rice
2	Marpally	Rice, Jowar
3	Hayathnagar	Rice, Jowar
4	Ibrahimpatnam	Rice, Bajra
5	Maheswaram	Rice, Bajra
6	Rajendranagar	Rice, Jowar
7	Chevella	Rice, Jowar
8	Vicarabad	Rice, Jowar
9	Tandur	Rice, Jowar
10	Pargi	Rice, Jowar
11	Vallabhnagar	Rice

Table 17 presents the land use pattern giving the proportion of cultivable area to the total area and the irrigated area to the cultivable area. It is seen from the table that 61.07% of the total area is accounted for as cultivable area of the district of the total cultivable area of 429,722.62 hectares, 47,336.62 hectares forming 11.02% is only tenable Chevella taluk has the largest percentage of cultivable area of 76.16%, while the irrigated area is only 10.03% of cultivable area. Vallabhnagar taluk which has the least proportion of cultivable area of 25.78% has the highest percentage of 48.25% of irrigated area to total cultivable area of the taluk.

Table 17

DISTRIBUTION OF VILLAGES ACCORDING TO LAND USE

Sl. No.	Name of Taluk	No. of inhabited villages	Total area in hectares	Percentage of cultivable area to total area	Percentage of irrigated area to total cultivable area
(1)	(2)	(3)	(4)	(5)	(6)
1	Medchal	88	66,294·72	43.70	17.70
2	Marpally	84	64,669·92	68·05	4·34
3	Hayathnagar	91	52,187·62	51·95	19·29
4	Ibrahimpatnam	60	72,508·91	59·39	13.19
5	Maheswaram	59	61,778·72	66·95	8·18
6	Rajendranagar	93	49,889·82	54·28	20·85
7	Chevella	110	85,441·03	76·16	10·03
8	Vicarabad	101	64,875·21	64·21	8·03
9	Tandur	122	85,061·56	60.25	8·34
10	Pargi	135	100,299·45	59·79	10·22
11	Vallabhnagar	6	673·40	25·78	48.25
	Total	**949**	**703,680.36**	**61.07**	**11.02**

The following table reveals the decadal growth rate, density and sex-ratio of urban population in the district in relation to the state for four decades from 1951 Census to 1981 Censuses.

Table 18

GROWTH, DENSITY AND SEX-RATIO OF URBAN POPULATION IN THE DISTRICT IN RELATION TO THE STATE

	DISTRICT					
Census Year	Total population	Urban population	%Urban population	Decadal percentage variation in urban population	Density (population per Sq. Km.)	Sex Ratio (No. of females per 1,000 males)
(1)	(2)	(3)	(4)	(5)	(6)	(7)
1951	737,092	101,569	13·78	..	N.A.	N.A.
1961	870,189	90,991	10·46	-10·41	N.A.	935
1971	1,109,225	156,924	14·15	72·46	N.A.	919
1981	1,582,062	376,997	23.83	140·24	1,874	913

Table 18 *(Concld.)*

GROWTH, DENSITY AND SEX-RATIO OF URBAN POPULATION IN THE DISTRICT IN RELATION TO THE STATE

	STATE					
Census Year	Total population	Urban population	%Urban population	Decadal percentage variation in urban population	Density (population per Sq. Km.)	Sex ratio (No. of females per 1,000 males)
(1)	(8)	(9)	(10)	(11)	(12)	(13)
1951	31,115,259	5,420,325	17·42	..	1,311	987
1961	35,983,447	6,274,508	17.44	15·76	1,676	951
1971	43,502,708	8,402,527	19.31	33·92	2,360	949
1981	53,549,673	12,487,576	23·32	48·62	3,157	948

The following table indicates the towns added/ declassified at the 1981 Census with their population. Budvel, Ghatkeswar, Kapra, Qutbullapur and Yapral are the five new towns added. There is no declassification of town at the 1981 Census in this district.

Table 19

NEW TOWNS / TOWNS DECLASSIFIED IN 1981 CENSUS

	Name of the Towns	Population 1981 Census
	(1)	(2)
(a)	Added	
	i) Budvel	8,038
	ii) Ghatkeswar	9,773
	iii) Kapra	15,367
	iv) Qutbullapur	24,002
	v) Yapral	6,940
(b)	Declassified	
	Nil	..

Table 20 deals with the finances indicating the receipt and expenditure in towns in the district during 1979.

Of the sixteen towns in the district, the highest per capita receipt is noticed in Balanagar Panchayat town (Rs. 106.24) followed by Kukatpalle panchayat town (Rs. 50.46) and Moosapet panchayat (Rs. 34.01) takes the third rank. The lowest per capita receipt is recorded in Budvel panchayat town (Rs 17.4). Receipt through taxes constitute the highest in Qutbullapur panchayat town (Rs. 24.15) while this is lowest in Budvel panchayat town (Rs 0.57). From all other sources together, the highest per capita receipt is seen in Balanagar panchayat town (Rs. 93.89) followed by Kukutpalle panchayat town (Rs. 28. 68) while the lowest per capita receipt is recorded by Fatehnagar panchayat town (Rs. 0.55).

Balanagar Panchayat town stands first among all the towns of the district with its per capita expenditure of (Rs. 55.15) followed by Kukatpalle town (Rs 50.46) and Moosapet (Rs. 34.01). Budvel town ranks last in per capita expenditure with Rs. 1.74. The per capita expenditure of Rs. 13.15 on public health and conveniences in Kukatpalle town is the highest among the towns while Budvel town has the minimum of (Rs. 0.06). The highest per capita expenditure of Rs. 32.71 on public works is recorded by Balanagar panchayat town. Except Balanagar, Budvel and Ghatkeswar Panchayat towns no town has spent on public institutions like schools and libraries.

All the civic bodies are running on sound lines with sufficient budget except Ghatkeswar which is functioning with deficit budget, Balanagar, Kapra and Qutbullapur are having considerably more per capita receipts than per capita expenditure.

Table 20

PER CAPITA RECEIPT AND EXPENDITURE IN TOWNS

Class, name and civic status of the Town	PER CAPITA								
	RECEIPT			EXPENDITURE					
	Total receipts	Receipt through taxes	Receipt from all other sources	Total expenditure	General administration	Expenditure on public health and conveniences	Public works	Expenditure on public institutions	Other aspects
(1)	(2)	(3)	(4)	(5)	(6)	(7)	(8)	(9)	(10)
III Alwal (P)	13·90	12·00	1·90	13·90	1·97	3·40	1·21	..	7.32
IV Balanagar (P)	106.24	12·35	93·89	55·15	4·96	6·56	32·71	0·52	10·40
VI Bowenpalle (P)	30·75	2·98	27·77	30·75	13·16	0·52	2·94	..	14·13
V Budvel (P)	1·74	0·57	1·17	1·74	0·30	0.06	0.99	0·03	0·36
III Fatehnagar (P)	14·90	14·35	0·55	14·30	2·24	7·55	2·85	..	1·66
V Ghatkeswar (P)	4.29	1·96	2·33	5·32	0·47	0·47	3.30	0·61	0·47
IV Kapra (P)	22·44	20.96	1·48	13·48	1.76	0·36	7·85	..	3.51
IV Kukatpalle (P)	50.46	21·78	28·68	50·46	5·40	13·15	11·80	..	20.11
IV Macha Bolaram (P)	14·04	9·41	4·63	12.73	2·82	5·01	4·75	..	0·15
II Malkajgiri (P)	9.51	3·97	5·54	7·99	2·17	2·38	2·18	..	1.26
V Moosapet (P)	34·01	13·70	20·31	34·01	4·70	2.65	16·93	..	9·73
III Qutbullapur (P)	25·49	24·15	1·34	5·16	1·64	0.93	2·44	..	0.15
IV Shamshabad (P)	8·53	2·19	6·34	7·52	1.62	1.31	1·36	..	3.23
III Tandur (M)	25·33	3·32	22.01	24·15	2·65	6·18	2·25	..	13·07
III Vicarabad (P)	14·66	7·23	7·43	11·81	1·70	3·77	0·71	..	5·63
V Yapral (P)	Gram Panchayat Started from June, 1981								
Total	**22.21**	**9·61**	**12·60**	**16·22**	**2·45**	**3·74**	**4·93**	**0·05**	**5·05**

The following table 21 provides the data relating to the availability of educational facilities in different categories per 10,000 population. It may perhaps be mentioned here that data presented in the following table refer generally to the institutions that have been recognised by the State Government and are authorised to teach the students for appearing at the different grades of Examinations conducted by the concerned Examination Boards periodically.

There are 106 paimary schools, 54 Junior secondary/middle schools, 33 high schools 4 Junior Colleges in all the towns of the district

Table 21

SCHOOLS PER TEN THOUSAND POPULATION IN TOWNS

Class, Name and Civic status of Town	Numbers per ten thousand population			
	Higher Secondary/ Inter/PUC/Junior College	Secondary/ Matriculation	Junior Secondary/ Middle	Primary
(1)	(2)	(3)	(4)	(5)
III Alwal (P)	..	1·41	0.94	2·83
IV Balanagar (P)	..	0·64	1·27	1·27
VI Bowenpalle (P)	..	3·73	11·18	18·64
V Budvel (P)	1.24	1·24	1·24	3·73
III Fatehnagar (P)	..	0·47	0·47	2·36
V Ghatkeswar (P)	1.02	2·05	2·05	4.09
IV Kapra (P)	..	..	1·30	2·60
IV Kukatpalle (P)	..	0.93	0·93	1·86
IV Macha Bolaram (P)	..	0·93	0·93	1.81
II Malkajgiri (P)	..	0.76	1·82	3.19
V Moosapet (P)	..	..	1·58	1·58
III Qutbullapur (P)	..	..	1·67	6·25
IV Shamshabad (P)	..	2·69	3·58	9.85
III Tandur (M)	0·31	2·16	1·85	2·77
III Vicarabad (P)	0·48	2·89	4·82	5·79
V Yapral (P)	..	1·44	2·88	5.76
Total	**0·14**	**1·17**	**1·91**	**3·74**

From the table 22 it can be seen that the number of beds available in urban areas of the district is very low being 2.15 beds per every 1,000 population. Nearly 75% of the total bed strength in the urban areas of the district is concentrated in Vicarabad town. The bed population ratio is more than the district average in Ghatkeswar town where there are 3.07 beds per 1,000 population. All the other towns have this ratio less than the district index.

Table 22

NUMBER OF BEDS IN MEDICAL INSTITUTIONS IN TOWNS

Class, Name and Civic status of the towns	No· of beds in Medical institutions per 1,000 Population
(1)	(2)
III Alwal (P)	0·47
IV Balanagar (P)	..
VI Bowenpalle (P)	..
V Budvel (P)	1·24
III Fatehnagar (P)	..
V Ghatkeswar (P)	3·07
IV Kapra (P)	0·65
IV Kukatpalle (P)	0·93
IV Macha Bolaram (P)	..
II Malkajgiri (P)	0.20
V Moosapet (P)	..
III Qutbullapur (P)	..
IV Shamshabad (P)	1·43
III Tandur (M)	0·92
III Vicarabad (P)	23·01
V Yapral (P)	..
Total	**2·15**

Table 24 gives the details of most important items manufactured, exported and imported in all the towns of the district. This table is self explanatory.

Table 24

MOST IMPORTANT COMMODITY MANUFACTURED, IMPORTED AND EXPORTED IN TOWNS

Class, Name and Civic Status of the Town	Most important commodity		
	Manufactured	Exported	Imported
(1)	(2)	(3)	(4)
III Alwal (P)	Vegetables	Vegetables	Rice
IV Balanagar (P)	Refrigerators	Fans	Aluminium Alloys
VI Bowenpalle (P)	Vegetables	Ice	Rice
V Budvel (P)	Paddy	Vegetables	Fertilizers
III Fatehnagar (P)	Fans & Watches	Fans & Watches	Chemicals
V Ghatkeswar (P)	Tea Powder	Tea Powder	Tea Leaf
IV Kapra (P)	T. V. Sets	T. V. Sets	Electronic Components
IV Kukatpalle (P)	Detonators	Detonators	Chemicals
IV Macha Bolaram (P)	Vegetables	Vegetables	Sugar
II Malkajgiri (P)	Battery Cells	Battery Cells	Coal
V Moosapet (P)	Drugs	Drugs	Petrol
III Qutbullapur (P)	Drugs	Drugs	Chemicals
IV Shamshabad (P)	Grapes	Grapes	Fertilizers
III Tandur (M)	Dalls	Pulses	Sugar
III Vicarabad (P)	Jaggery	Coriander	Jowar
V Yapral (P)	Paddy	Vegetables	Fertilizers

Physically Handicapped Persons

Collection of data on physically handicapped persons is a special feature of 1981 Census. Last time this information was collected in 1931 Census. After the independence, the data for the physically handicapped persons in our country were collected against for the first time along with the houselisting operations held in May, 1980 and as such, the physically handicapped persons who were available in the census houses were alone covered in the survey. The houseless do not, therefore, find a place in this survey. The physically handicapped persons covered are of three types of disabilities, totally blind, totally crippled and totally dumb. The definition adopted for physically handicapped is as follows.

"The term of totally crippled refers to such persons who have lost their arms or limbs. The loss of arms or legs or all the four limbs refers to loss of both the arms or loss of both legs. It is not necessary that the disabled should have lost both arms and legs. The loss of either of these i.e., both arms or both legs would be sufficient for classification as totally crippled Loss of only one arm and/or one leg will not classify a person as totally crippled. The loss here refers to the inability to use and not necessarily physical absence. Thus, a paralytic who has lost the use of both the legs or both the arms, will be totally crippled, though the legs or arms as such are still physically present."

In case when a person unfortunately suffered from more than one of the disabilities mentioned above, the person was recorded by the greater disability. For example, if a person was both blind and dumb or blind and crippled, etc., blindness was noted for him as blindness is considered as greater disability than either dumbness or being crippled. Similarly, being crippled was considered a greater disability than being dumb. In an extreme case where a person suffered from all the disabilities was taken under blind since this is certainly the most unfortunate disability.

A statement showing the distribution of physically handicapped persons by taluks in district is given below.

STATEMENT SHOWING THE DISTRIBUTION OF PHYSICALLY HANDICAPPED PERSONS BY TALUKS IN RANGAREDDI DISTRICT

Sl. No.	District/Taluk/Town	Total Rural Urban	House list population	Totally Blind	Totally Crippled	Totally Dumb
(1)	(2)	(3)	(4)	(5)	(6)	(7)
	RANGAREDDI DISTRICT	T	1,480,808	913	797	593
		R	1,151,813	860	588	556
		U	328,995	53	209	37
	(a) Hyderabad Urban Agglomeration covering Hyderabad and Rangareddi Districts	U	2,337,658	427	623	279
	(b) Hyderabad Urban Agglomeration covering in Rangareddi District	U	247,188	41	194	22
	(c) Hyderabad Municipal Corporation covering in Hyderabad and Rangareddi Districts	U	2,035,918	373	400	236
	(d) Hyderabad Municipal Corporation covering in Rangareddi District	U	48,318	5	8	4
	(i) Hyderabad Municipal Corporation Hyderabad Division	U	30,214	4	8	3
	(ii) Hyderabad Municipal Corporation Secunderabad Division	U	18,104	1	..	1
1	Medchal	T	138,239	68	55	54
		R	118,447	65	51	54
		U	19,792	3	4	..
	Urban Agglomeration	U	19,792	3	4	..
	Qutbullapur (P)	U	19,792	3	4	..
2	Marpally	T	95,229	66	26	33
		R	95,229	66	26	33
		U	..	..	..	..
3	Hayathnagar	T	168,477	83	80	51
		R	141,349	74	72	46
		U	27,128	9	8	5
	Urban Agglomeration	U	18,405	6	6	5
	(a) Uppal Khalsa (x)	U	6,129	2	5	3
	(b) Ramanthapur Khalsa (x)	U	6,691	1	1	2
	(c) Saroornagar (O·G·) (x)	U	5,585	3	..	..
	(d) Ghatkeswar (P)	U	8,723	3	2	..
4	Ibrahimpatnam	T	112,489	115	63	63
		R	112,489	115	63	63
		U	..	..	..	..
5	Maheswaram	T	68,313	74	67	42
		R	68,313	74	67	42
		U	..	..	..	..
6	Rajendranagar	T	146,987	70	235	62
		R	108,666	69	77	54
		U	38,321	1	158	8
	Urban Agglomeration	U	19,486	..	154	1
	(a) Kukatpalle * (P)	U	11,594	..	154	1
	Bhagmeeri O·G· to Kukatpalle (P)	U	1,174	..	..	..
	(b) Moosapet (P) *	U	5,904	..	..	..
	(c) Budvel (P)	U	7,526	1	2	6
	(d) Shamshabad (P)	U	11,309	..	2	1
	(e) Jinkalwada O·G· * to Balanagar (P) of Vallabhnagar Taluk	U	814	..	..	..

STATEMENT SHOWING THE DISTRIBUTION OF PHYSICALLY HANDICAPPED PERSONS BY TALUKS IN RANGAREDDI DISTRICT *(concld.)*

Sl. No.	District/Taluk/Town	Total Rural Urban	House list population	Totally Blind	Totally Crippled	Totally Dumb
(1)	(2)	(3)	(4)	(5)	(6)	(7)
7	Chevella	T	143,199	95	52	114
		R	143,199	95	52	114
		U	..	..	..	..
8	Vicarabad	T	115,503	85	63	49
		R	94,585	83	62	49
		U	20,918	2	1	..
	Vicarabad (P)	U	20,918	2	1	..
9	Tandur	T	141,003	119	86	58
		R	107,672	113	78	50
		U	33,331	6	8	8
	Tandur (M)	U	33,331	6	8	8
10	Pargi	T	153,819	106	40	51
		R	153,819	106	40	51
		U	..	..	..	..
11	Vallabhnagar	T	197,550	32	30	16
		R	8,045	..	..	..
		U	189,505	32	30	16
	Urban Agglomeration	U	189,505	32	30	16
	(a) Part of Hyderabad Municipal Corporation	U	48,318	5	8	4
	(i) Hyderabad Division	U	30,214	4	8	3
	(ii) Secunderabad Division	U	18,104	1	..	1
	(b) Macha Bolaram (P)	U	8,295	3	..	1
	Kowkur O.G. to Macha Bolaram (P)	U	2,130	..	..	..
	(c) Alwal (P)* Dommaiguda O·G· to Alwal (P)	U	19,978	..	..	1
	(d) Balanagar (P)	U	14,142	3	5	..
	(e) Bowenpalle (P)*	U	2,232	..	..	..
	(f) Fatehnagar (P)*	U	20,197	7	1	4
	(g) Kapra (P)*	U	13,675	2	2	2
	(h) Yapral (P)*	U	7,302	4	1	..
	(i) Malkajgiri (P)*	U	53,236	8	13	4

* Constituent units of Hyderabad Urban Agglomeration

(x) Out growth of Hyderabad City

Physically handicapped form 0.16% of the total population in the district, comprising of 0.17% of rural and 0.09% of the urban population. Out of the total 2,303 persons recorded as physically handicapped. i. e., totally blind, totally crippled and totally dumb in the district as many as 2,004 persons forming 87.02% are from rural areas only. Among the total physically handicapped in the district 39.64% are totally blind, 34.61% are totally crippled and 25.75% are totally dumb. The survey revealed that Rajendranagar taluk has recorded the highest number of physically handicapped persons accounting for 367 persons, the lowest being Vallabhnagar taluk with 78 persons.

Source : Census 1981 A. P. Series 2 Part VII, 1986 Page No· 86, 87

PART-B

VILLAGE AND TOWN DIRECTORY AND PRIMARY CENSUS ABSTRACT

SECTION I – Village Directory
SECTION II – Town Directory
SECTION III – Primary Census Abstract

SECTION I

VILLAGE DIRECTORY

Village Directory which provides village-wise information about the amenities and landuse pattern in the villages, consists of columns. The data so collected from the Tahsildars and other officials concerned were scrutinised and presented under certain columns in codes. Such codes will frequently be seen against column numbers 5 to 8, 10, 11, 13, 16 and 20. The following codes have been used against the facilities available in the village.

EDUCATIONAL : (COLUMN No. 5)

P	:	Primary or Elementary School (Upto Class IV)
M	:	Middle School or Junior Secondary School (Class V to VIII)
H	:	Matriculation or Secondary School (Class IX and X)
JC	:	Higher Secondary/PUC/Intermediate/ Junior College
C	:	College
I	:	Industrial School
TR	:	Training School
AC	:	Adult Literacy Class/centre
O	:	Other educational institutions which include Sanskrit Pathasala, Senior Basic School

MEDICAL : (COLUMN No. 6)

H,H(A),H(Hom)	:	Hospital, Ayurvedic Hospital, Homeopathic Hospital
MCW	:	Maternity and Child Welfare Centre or Maternity and Child Health Centre
MH	:	Maternity Home
CWC	:	Child Welfare Centre
HC	:	Health Centre
PHC	:	Primary Health Centre
PHS	:	Primary Health Sub-Centre
D	:	Despensary
FPC	:	Family Planning Centre
TB	:	T. B. Clinic
NH	:	Nursing Home
RP	:	Registered Private Practitioner
SMP	:	Subsidised Medical Practitioner
CHW	:	Community Health Worker
O	:	Othors

DRINKING WATER : (COLUMN No. 7)

T	:	Tap
W	:	Well
TK	:	Tank
TW	:	Tube Well
HP	:	Hand Pump
R	:	River
F	:	Fountain
C	:	Canal
L	:	Lake
S	:	Spring
N	:	Nallah
O	:	Others
NA	:	Information not available

POST AND TELEGRAPH : (COLUMN No. 8)

PO	:	Post Office
TO	:	Telegraph Office
PTO	:	Post and Telegraph Office
Phone	:	Telephone Connection

COMMUNICATIONS : (COLUMN No. 10)

BS	:	Bus Stop
RS	:	Railway Station
NW	:	Navigable Waterway

APPROACH TO VILLAGE : (COLUMN No. 11)

PR	:	Pucca Road
KR	:	Kaccha Road
NR	:	Navigable River
NC	:	Navigable Canal
NW	:	Navigable Waterway
FP	:	Foot Path

POWER SUPPLY : (COLUMN No. 13)

ED	:	Electricity for Domestic purpose
EAG	:	Electricity for Agriculture
EO	:	Electricity for Other purposes like industrial, commercial, etc.
EA	:	Electricity for All purposes listed above

IRRIGATED BY SOURCE : (COLUMN No. 16)

GC : Government Canal

PC : Private Canal

W : Well (without Electricity)

WE : Well (with Electricity)

TW : Tube Well (without Electricity)

TWE : Tube Well (with Electricity)

TK : Tank

R : River

L : Lake

WF : Water Fall

O : Others

T : Total

REMARKS, ETC. (COLUMN No. 20)

N : Copies of the News Papers (Coming in the village)

M : Motor Cycles/Scooters

C : Cars/Jeeps

T : Tractors

As an example an entry showing figures like P(2), or D(2), or T(35.21), (TK 35.21) would indicate that the village has two primary schools, two dispensaries, extent of total irrigated land in the village is 35.21 hectares and extent of land irrigated by water from tanks is 35.21 hectares.

Where a facility is not available in the village the distance at which the facility available is shown in broad ranges viz., -5 kms; : 5-10 kms. and 10+ kms. of the nearest place.

MEDCHAL TALUK

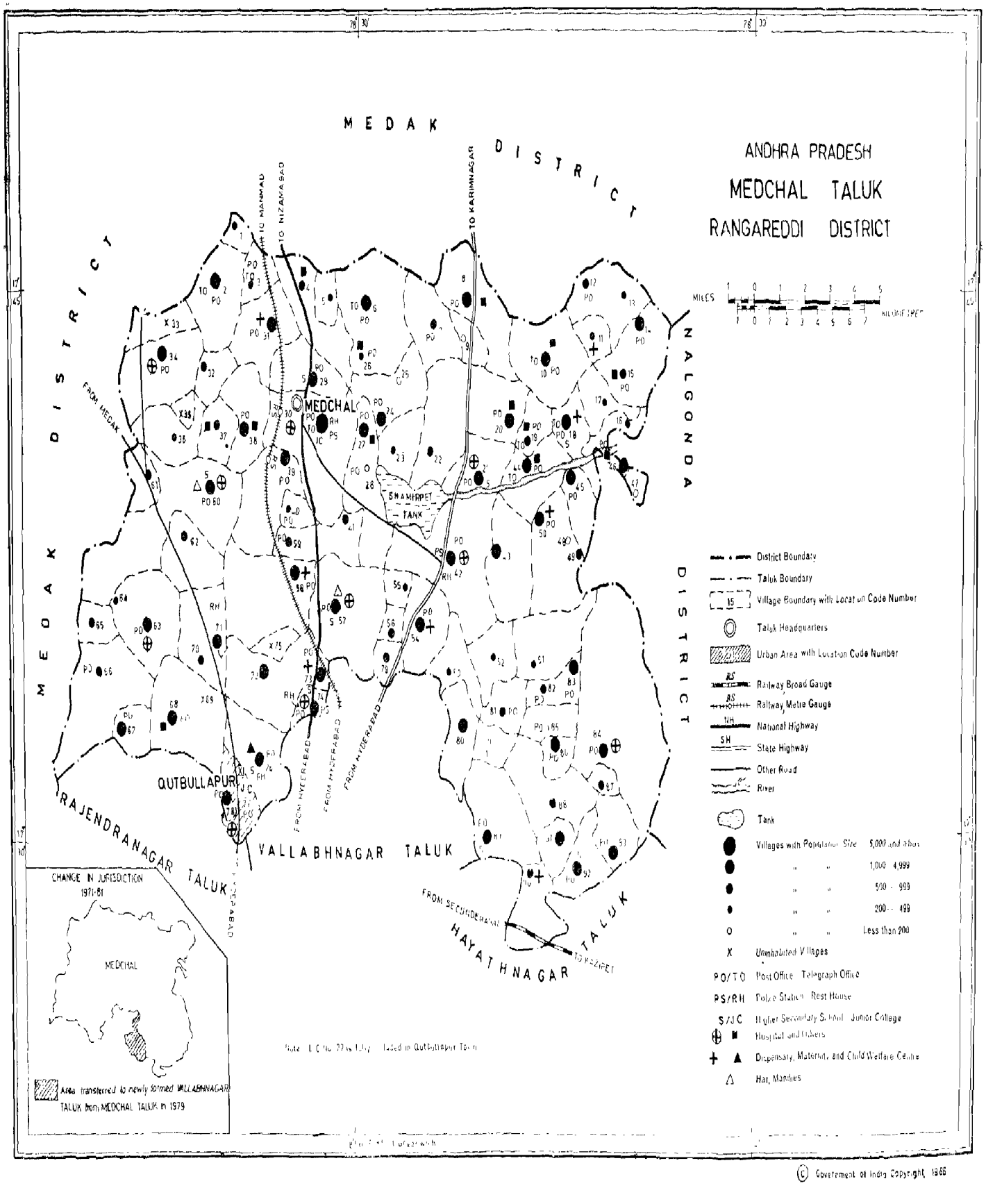

© Government of India Copyright 1986

ALPHABETICAL LIST OF VILLAGES

MEDCHAL TALUK

1981 Location Code No. (1)	Name of Village (2)
45	Adraspalle
90	Ahmadguda
25	Akbarjapet
21	Aliabad
12	Anantharam
53	Antaipalle
29	Atevelle
66	Bachpalle
71	Bahadurpalle
35	Bandakunta
32	Banda Madharam
93	Bhogaram
63	Bhowrampet
43	Bommaraspet
86	Chiryal
31	Dabirpur
87	Daira Keesara
52	Dharmaram
62	Dommara Pochampalle
72	Dulapalle
60	Dundigal
61	Gagilapur
68	Gajulramaram
23	Ghanpoor
38	Girmapoor
91	Godmakunta@ Raghunadhanagar
28	Gosaiguda
39	Gowdavalle
85	Haridaspalle
47	Hoshirapalle
44	Jaggamguda
80	Jawahar Nagar
76	Jeedimatla
59	Kandlakoi
75	Kaziguda
84	Keesra
49	Keshvapur
18	Keshavaram
73	Kompalle
3	Konaipalle
10	Kothur
88	Kundanpalle
14	Lakshmapur
20	Lalgadimalakpet
16	Lingapur
1	Maisireddipalle
69	Maktha Ramaram
65	Mallampet
22	Masjidpur
30	Medchal
55	Mendaipalle
15	Mooduchintalapalle
41	Munirabad
9	Murharpalle
89	Nagavaram
17	Nagisettipalle
36	Naglur
78	Namda Nagar@ Silaraguda
13	Narayanpur
51	Narsampalle
67	Nizampet
2	Nutankal
27	Padur
74	Pet Bashirabad
58	Pochampalle (Gundla)
50	Ponnal
56	Pothaipalle
11	Potharam
77	Qutbullapur
37	Railapur
24	Raj Bolaram
92	Rampalle
6	Ravalkole
19	Sampanbole
40	Seethariguda
26	Shahzadiguda
64	Shambhupur
42	Shamirpet
79	Singaipalle
5	Somaram
34	Srirangaram
70	Suraram
81	Thimmaipalle
54	Thumkunta
8	Turkapalle
46	Uddemari
33	Velgalkunta
7	Yadaram
82	Yadgarpalle (East)
83	Yadgarpalle (West)
48	Yakhatpura
4	Yellampet
57	Yamjal

VILLAGE

RANGAREDDI DISTRICT

Amenities

Location Code No.	Name of village	Total area of the village (in hectares)	Total number of households and population		Amenities available (if not available within the village, the distance in broad ranges viz.,-5 Kms., 5-10 Kms. and 10+Kms. of the nearest place where the facility available is given)					
			Households	Population	Educational	Medical	Drinking Water (Potable)	Post and Telegraph	Day or days of the market, if any	Communications (Bus stop, Railway station, water way)
(1)	(2)	(3)	(4A)	(4B)	(5)	(6)	(7)	(8)	(9)	(10)
1	Maisireddipalle	251·31	51	288	P	5-10	W	-5	10+	-5
2	Nutankal	852·67	256	1,369	P	5-10	W	PO,TO, Phone	10+	BS
3	Konaipalle	175·23	37	217	P	-5	W	PO,TO	10+	-5
4	Yellampet	556·44	156	837	P	MH	W	5-10	10+	BS
5	Somaram	140·02	84	453	P	5-10	W,TK	-5	10+	-5
6	Ravalkole	2,130·66	469	2,481	P	5-10	W,HP, TK	PO,TO	10+	BS
7	Yadaram	978·53	129	693	P	-5	W,HP	PO	10+	BS
8	Turkapalle	1,305·11	370	1,971	P	RP(2),O	W,HP	PO	10+	BS
9	Murharpalle	249·69	28	128	-5	-5	W	-5	10+	BS
10	Kothur	1,398·59	377	2,040	P	RP	W,HP	PO,TO	10+	BS
11	Potharam	288·14	56	350	P	D	W,HP	-5	10+	-5
12	Anantharam	424·92	122	704	P	-5	W,HP	PO, Phone	10+	BS
13	Narayanpur	199.51	84	417	P	5-10	W	-5	10+	BS
14	Lakshmapur	543·90	268	1,515	P	-5	W,HP	PO	10+	BS

DIRECTORY

and Land use MEDCHAL TALUK

Approach to village	Nearest town and distance (in Kms.)	Power supply	Staple food	Land use, (i.e., area under different types of land use in hectares rounded up to 2 decimal places)					Remarks including any place of religious, historical or archaeological interest	Location Code No.
				Forest	Irrigated by source	Unirrigated	Culturable waste	Area not available for cultivation		
(11)	(12)	(13)	(14)	(15)	(16)	(17)	(18)	(19)	(20)	(1)
KR	Macha Bolaram 19	ED, EAG	Rice Maize	..	T (12·14) TK (8·09) W (4·05)	143.66	84·99	10·52	..	1
PR	Macha Bolaram 18	EA	Rice Ragi	..	T (121·41) TK (121·41)	485·62	215·29	30·35	M1:T2	2
KR	Macha Bolaram 18	ED, EAG	Rice Ragi	..	T (14·57) TK (14·57)	21·85	134·76	4·05	..	3
PR	Macha Bolaram 16	EA	Rice Maize	83·37	T (113·31) W (80·94) TK (32.37)	323·75	21·85	14·16	M8:T1	4
KR	Macha Bolaram 16	EA	Rice Maize	..	T (8·90) W (8.90)	43·71	81·34	6·07	T1	5
PR	Macha Bolaram 16	EA	Rice Maize	280·85	T (91·05) W (91.05)	409.14	1,248·05	101·57	M3:T3	6
PR	Macha Bolaram 14	EA	Rice	264·67	T (70.82) TK (51·40) R (10·52) WE (8.90)	477·93	131.52	33·59	N1	7
PR	Macha Bolaram 15	EA	Rice	70·01	T (28·33) W (14·17) WE (12.14) TK (2·02)	270·73	803·30	132·74	N12:M1	8
PR	Macha Bolaram 16	ED, EAG	Rice	..	T (21·85) O (15.78) WE (6·07)	163·49	..	64·35	..	9
PR	Macha Bolaram 25	EA	Rice	123·03	T (123·02) TK (93·89) WE (29·13)	854·69	185·75	112·10	N3:M1	10
PR	Macha Bolaram 28	ED, EO	Rice	19.43	T (14·97) WE (12·95) O (2·02)	234·72	..	17·00	..	11
PR	Macha Bolaram 12	EA	Rice	52·61	T (79·32) WE (40·47) TK (38·85)	230·67	..	62·32	N3:M1	12
PR	Macha Bolaram 28	ED, EAG	Rice	..	T (22·66) TK (18·61) WE (4·05)	159·04	12.14	5.67	N2	13
PR	Macha Bolaram 17	EA	Rice	323·75	T (101·17) TK (101·17)	17·00	60.70	41·28	N10:M1	14

VILLAGE

RANGAREDDI DISTRICT

Amenities

Location Code No.	Name of village	Total area of the village (in hectares)	Total number of households and population		Amenities available (if not available within the village, the distance in broad ranges viz.,-5 Kms., 5-10 Kms. and 10+Kms. of the nearest place where the facility available is given)					
			Households	Population	Educational	Medical	Drinking Water (Potable)	Post and Telegraph	Day or days of the market, if any	Communications (Bus stop, Railway station, water way)
(1)	(2)	(3)	(4A)	(4B)	(5)	(6)	(7)	(8)	(9)	(10)
15	Mooduchintalapalle	282·47	181	974	P	RP,MH	W,HP	PO, Phone	10+	BS
16	Lingapur	188·18	44	216	P	-5	W,HP	-5	10+	BS
17	Nagisettipalle	157·83	73	412	P	-5	W,HP	-5	10+	BS
18	Keshavaram	652·76	335	1,678	P(2),M, H	HC, D,O	W,HP	PO,TO, Phone	10+	BS
19	Sampanbole	446·77	123	772	P	RP	W,HP	PO,TO, PTO, Phone	10+	BS
20	Lalgadimalakpet	1,864·79	472	2,633	P,M,O	RP	W,HP	PO, Phone	10+	BS
21	Aliabad	1,050·56	624	3,217	P,M,H, AC	H,HC,RP, CHW,D	W,HP	PO, Phone	10+	BS
22	Masjidpur	186·56	103	602	P	-5	W,HP	-5	10+	-5
23	Ghanpoor	487·24	95	474	P	5-10	W,TK	-5	10+	-5
24	Raj Bolaram	165·52	186	1,043	P	5-10	W,TK	PO	10+	-5
25	Akbarjapet	66·77	33	190	P	5-10	W,HP, TK	-5	10+	BS
26	Shahzadiguda	198·30	75	367	P	MH	W,HP, TK	PO	10+	BS
27	Padur	1,353·67	439	2,458	P,M	MH	W,TK	PO	10+	BS
28	Gosaiguda	99·55	18	138	-5	5-10	W,TK	-5	10+	-5

DIRECTORY

and Land use

MEDCHAL TALUK

Approach to village	Nearest town and distance (in Kms.)	Power supply	Staple food	Land use, (i.e., area under different types of land use in hectares rounded up to 2 decimal places)					Remarks including any place of religious, historical or archaeological interest	Location Code No.
				Forest	Irrigated by source	Unirrigated	Culturable waste	Area not available for cultivation		
(11)	(12)	(13)	(14)	(15)	(16)	(17)	(18)	(19)	(20)	(1)
PR	Macha Bolaram 28	EA	Rice	208·82	T (20·23) W (16·19) O (4·04)	..	..	53·42	N3:C1:M3:T1	15
PR	Macha Bolaram 30	ED, EO	Rice	..	T (6·48) WE (6·48)	172·80	..	8·90	..	16
PR	Macha Bolaram 20	ED, EO	Rice	..	T (17·00) WE (14.57) O (2·43)	123.83	1.62	15·38	C2:T2	17
PR	Macha Bolaram 15	EA	Rice	58·68	T (82·15) TK (49·78) WE (32·37)	323.75	21.85	166·33	N4:M1	18
PR	Macha Bolaram 16	EA	Rice	..	T (56·66) TK (40·47) WE (16·19)	305.94	9·71	74·46	N7:M3:T1	19
PR	Macha Bolaram 14	EA	Rice	425·33	T (200.32) TK (166·73) WE (33·59)	1,039·23	162·68	37·23	N11:M1:T2	20
PR	Macha Bolaram 18	EA	Rice	..	T (192·23) TK (88.22) R (77·70) WE (26·31)	713·86	73.46	70.01	N37:M4:T1	21
PR	Macha Bolaram 19	ED, EAG	Rice	79·72	T (77·30) TK (53·42) WE (15·38) O (8·50)	..	..	29·54	..	22
KR	Macha Bolaram 18	ED, EAG	Rice Maize	188·99	T (13·35) W (13·35)	13·76	..	271·14	T1	23
KR	Macha Bolaram 17	ED, EAG	Rice Maize	..	T (13·76) W (13·76)	52·61	89·03	10.12	..	24
PR	Macha Bolaram 17	ED, EO	Rice Maize	..	T (17·81) W (17.81)	30·75	..	18.21	..	25
PR	Macha Bolaram 17	ED, EO	Rice Maize	..	T (16·19) W (16·19)	30·76	143·26	8·09	..	26
PR	Macha Bolaram 17	EA	Rice Maize	..	T (101·17) W (101·17)	483·60	465·39	141·64	M4:T4	27
KR	Macha Bolaram 17	ED, EAG	Rice Maize	..	T (12·14) W (12.14)	28·33	53·01	6·07	..	28

Location Code No.	Name of village	Total area of the village (in hectares)	Total number of households and population		Amenities available (if not available within the village, the distance in broad ranges viz.,-5 Kms., 5-10 Kms. and 10+Kms. of the nearest place where the facility available is given)					
			Households	Population	Educational	Medical	Drinking Water (Potable)	Post and Telegraph	Day or days of the market, if any	Communications (Bus stop, Railway station, water way)
(1)	(2)	(3)	(4A)	(4B)	(5)	(6)	(7)	(8)	(9)	(10)
29	Atevelle	829·60	224	1,208	P(2), M,H	-5	W,TK	PO	10+	BS
30	Medchal	1,598·10	1,548	8,660	P(3), M(2),H(2), JC,ITI	H,D, PHC,CWC	W,T, TK	PO,TO, Phone	10+	BS, RS
31	Dabirpur	1,134.33	508	2,782	P,M	RP,D(2)	W,T, TK	PO, Phone	10+	BS, RS
32	Banda Madharam	424·92	102	571	P	-5	W,TK	-5	10+	-5
33	Velgalkunta	73·25			*Uninhabited*					
34	Srirangaram	1,590·41	319	1,766	P,M	PHC,D,H	W,TK	PO	10+	BS
35	Bandakunta	134·76			*Uninhabited*					
36	Naglur	509·09	80	428	P	5-10	W,TK	5-10	10+	BS
37	Railapur	461·34	131	689	P	RP	W	-5	10+	BS
38	Girmapoor	728·84	262	1,464	P	RP	W,HP	PO	10+	-5
39	Gowdavalle	1,261·40	437	2,421	P(2)	-5	W,HP, T	PO	10+	RS
40	Seethariguda	37·23	55	367	P	-5	W	-5	10+	-5
41	Munirabad	324·56	193	940	P	-5	W,TK	-5	10+	BS
42	Shamirpet	1,458·08	720	4,245	P(4),M,	H,MCW, PHC,FPC, CWC	W,HP	PO, Phone	10+	BS
43	Bommaraspet	1,423·68	301	1,546	P	-5	W,HP	-5	10+	BS
44	Jaggamguda	562·11	233	1,325	P	RP	W,HP	PO,TO, PTO, Phone	10+	BS

DIRECTORY

and Land use MEDCHAL TALUK

Approach to village	Nearest town and distance (in Kms.)	Power supply	Staple food	Land use, (i.e., area under different types of land use in hectares rounded up to 2 decimal places)					Remarks including any place of religious, historical or archaeological interest	Location Code No.
				Forest	Irrigated by source	Unirrigated	Culturable waste	Area not available for cultivation		
(11)	(12)	(13)	(14)	(15)	(16)	(17)	(18)	(19)	(20)	(1)
PR	Macha Bolaram 18	EA	Rice Maize	..	T (30·76) TK (20·24) W (10·52)	124·64	625·64	48·56	N10:M1	29
PR	Macha Bolaram 16	EA	Rice Maize	186·56	T (28.33) TK (28·33)	627·26	571·41	184·54	C18:M20:T2	30
PR	Macha Bolaram 18	EA	Rice Maize	89·03	T (47·35) TK (38·85) W (8·50)	330·22	578·70	89·03	M4:T1	31
KR	Macha Bolaram 16	ED, EAG	Rice Maize	..	T (17.00) W (17.00)	48·56	278·42	80.94	M2:T1	32
					Uninhabited					33
PR	Hyderabad 22	ED	Rice	..	T (40·47) TK (32·38) W (8.09)	89·03	167.94	1,292·97	N2:C3:M6	34
					Uninhabited					35
PR	Hyderabad 18	ED	Rice	..	T (42.90) TK (42·90)	..	91·46	374.73	..	36
PR	Macha Bolaram 16	EA	Rice	..	T (10·52) W (10·52)	268.71	141.64	40·47	M1	37
KR	Macha Bolaram 16	ED, EAG	Rice Jowar	145·69	T (14.16) W (14·16)	245·24	202,34	121·41	M1	38
KR	Macha Bolaram 15	EA	Rice Maize	125·86	T (121·40) TK (121·40)	485·62	407.11	121·41	C1:M1:T1	39
PR	Macha Bolaram 15	ED, EAG	Rice Maize	..	T (6·88) W (6·88)	18·21	..	12·14	..	40
PR	Macha Bolaram 41	EA	Rice Maize	..	T (20·23) W (20·23)	121·41	164·71	18.21	M2:T4	41
PR	Macha Bolaram 18	EA	Rice	277·61	T (227.03) TK (171·18) WE (55·85)	123·43	375·55	454·46	N25:C2:M10:T2	42
PR	Macha Bolaram 10	EA	Rice	..	T (80.94) TK (80·94)	492·90	607.03	242.81	N4:C2:M6	43
PR	Macha Bolaram 12	EA	Rice	..	T (197·08) TK (121.40) WE (75.68)	262·24	30.76	72.03	N7:M1:T1	44

VILLAGE

RANGAREDDI DISTRICT

Amenities

Location Code No.	Name of village	Total area of the village (in hectares)	Total number of households and population		Amenities available (if not available within the village, the distance in broad ranges viz.,-5 Kms., 5-10 Kms. and 10+Kms. of the nearest place where the facility available is given)					
			Households	Population	Educational	Medical	Drinking Water (Potable)	Post and Telegraph	Day or days of the market, if any	Communications (Bus stop, Railway station, water way)
(1)	(2)	(3)	(4A)	(4B)	(5)	(6)	(7)	(8)	(9)	(10)
45	Adraspalle	525·69	220	1,185	P	-5	W,HP	PO, Phone	10+	-5
46	Uddemari	962.34	408	2,048	P,M	RP	W,HP	PO, Phone	10+	BS
47	Hoshirapalle	50·99	4	21	-5	-5	W	-5	10+	-5
48	Yakhatpura	496·14	4	12	-5	-5	W	-5	10+	-5
49	Keshvapur	264·26	171	962	P	-5	W	-5	10+	BS
50	Ponnal	1,187·75	268	1,512	P	D	W,HP	PO, Phone	10+	BS
51	Narsampalle	210·03	51	312	P	5-10	W	5-10	10+	5-10
52	Dharmaram	441·51	38	201	-5	-5	W	-5	-5	-5
53	Antaipalle	443·53	57	301	P	5-10	W,HP	-5	5-10	BS
54	Thumkunta	1,534·56	322	1,812	P,M	D(3)	W,HP	PO	5-10	BS
55	Mendaipalle	117.36	44	295	P	-5	W,HP	-5	-5	-5
56	Pothaipalle	218·93	140	887	P	-5	W,HP	-5	-5	BS
57	Yamjal	1,883.00	753	4,232	P,M,H	PHC,H,O	W,HP	PO	Saturday	BS
58	Pochampalle (Gundla)	1,333·84	651	3,330	P	D,MH	W,HP	PO	-5	BS,RS

DIRECTORY

and Land use MEDCHAL TALUK

Approach to village	Nearest town and distance (in Kms.)	Power supply	Staple food	Land use, (i.e., area under different types of land use in hectares rounded up to 2 decimal places)					Remarks including any place of religious, historical or archaeological interest	Location Code No.
				Forest	Irrigated by source	Unirrigated	Culturable waste	Area not available for cultivation		
(11)	(12)	(13)	(14)	(15)	(16)	(17)	(18)	(19)	(20)	(1)
PR	Macha Bolaram	16 ED, EO	Rice	57·06	T (74.46) TK (33·18) O (24·28) WE (17·00)	267·90	..	126·27	..	45
PR	Macha Bolaram	16 ED, EO	Rice	..	T (177·25) TK (144·07) WE (33.18)	622·00	16·59	146.50	N5:M1	46
KR	Macha Bolaram	28 ED, ED	Rice	..	T (16.19) R (8.90) W (7·29)	21·85	..	12.95	..	47
KR	Macha Bolaram	16 EA	Rice	..	T (42·09) O (21·85) WE (20·24)	146·50	144·87	162·68	..	48
PR	Macha Bolaram	16 EA	Rice	149·73	T (74·06) O (29·95) TK (23·07) WE (21·04)	..	..	40·47	M1	49
PR	Macha Bolaram	11 EA	Rice	138·00	T (53·01) O (28.33) WE (24·68)	849.84	125.86	21.04	N3:M2:T1	50
KR	Macha Bolaram	10 ED, EAG	Rice	..	T (8·09) WE (8·09)	193.03	5·67	3·24	M1	51
KR	Macha Bolaram	1 EAG	Rice	155·80	T (8·09) WE (8·09)	241.19	8·09	26·31	..	52
PR	Macha Bolaram	8 ED	Rice Maize	..	T (6·88) W (6·88)	112·90	242·81	80.94	M2	53
PR	Macha Bolaram	4 ED	Rice Maize	404.68	T (107·24) W (107·24)	820·30	..	202.34	M6	54
KR	Macha Bolaram	4 ED	Rice	34·80	T (2·02) W (2.02)	59·89	..	20.65	M1:T1	55
PR	Macha Bolaram	2 ED	Rice	..	T (17·00) TK (17·00)	46.54	28·33	127·06	N2:M1:T1	56
PR	Macha Bolaram	6 EA	Rice	..	T (50·59) TK (40·47) W (10·12)	505·05	485.62	841·74	N50:C3:M10:T8	57
PR	Macha Bolaram	8 EA	Rice Maize	293.39	T (80·94) TK (80.94)	809.37	115·74	34·40	M7:T4	58

VILLAGE

RANGAREDDI DISTRICT

Amenities

Location Code No.	Name of village	Total area of the village (in hectares)	Total number of households and population		Amenities available (if not available within the village, the distance in broad ranges viz.,-5 Kms , 5-10 Kms. and 10+Kms. of the nearest place where the facility available is given)					
			Households	Population	Educational	Medical	Drinking Water (Potable)	Post and Telegraph	Day or days of the market, if any	Communications (Bus stop, Railway station, water way)
(1)	(2)	(3)	(4A)	(4B)	(5)	(6)	(7)	(8)	(9)	(10)
59	Kandlakoi	663.68	114	666	P	5-10	W,HP	PO	5-10	-5
60	Dundigal	2,027·87	748	4,335	P,M,H	PHC,H,O	W,TK	PO	Sunday	BS
61	Gagilapur	797.63	179	897	P	-5	W,TK	-5	-5	BS
62	Dommara Pochampalle	722·36	170	986	P	-5	W,TK	-5	-5	BS
63	Bhowrampet	1,466.58	518	2,951	P,M	H(Hom)	W,TK	PO	5-10	BS
64	Shambhupur	62·32	46	271	P	-5	W,HP	-5	-5	-5
65	Mallampet	236·74	131	764	P	5-10	W,TK	-5	5-10	BS
66	Bachpalle	1,214·86	131	706	P	5-10	W,TK	PO	5-10	BS
67	Nizampet	389·71	287	1,508	P	-5	W,TK	PO	5-10	BS
68	Gajulramaram	2,233·05	889	4,208	P,M	MH,O	W,TK	PO	5-10	BS
69	Maktha Ramaram				*Uninhabited*					
70	Suraram	403·47	159	837	P	-5	W,HP, TK	-5	5-10	BS
71	Bahadurpalle	578·29	247	1,272	P	-5	W,TK	-5	5-10	BS
72	Dulapalle	970.84	307	1,699	P(2),M	5-10	W	5-10	5-10	BS
73	Kompalle	1,077·68	761	3,142	P	D,MH,O	W,TK	PO	10+	BS
74	Pet Bashirabad	253·33	295	1,604	P,M,H	H,D	W,TK	PO	-5	BS

DIRECTORY

and Land use

MEDCHAL TALUK

Approach to village	Nearest town and distance (in Kms.)	Power supply	Staple food	Land use, (i.e., area under different types of land use in hectares rounded up to 2 decimal places)					Remarks including any place of religious, historical or archaeological interest	Location Code No.
				Forest	Irrigated by source	Unirrigated	Culturable waste	Area not available for cultivation		
(11)	(12)	(13)	(14)	(15)	(16)	(17)	(18)	(19)	(20)	(1)
KR	Macha Bolaram 14	EA	Rice Maize	30.75	T (16·19) W (16·19)	141.64	24·28	450·82	C5:M5:T2	59
PR	Balanagar 20	ED	Rice	171.99	T (188·99) GC (168·75) WE (20·24)	834·86	597·72	234.31	N50:M7	60
PR	Hyderabad 22	ED	Rice	..	T (43·71) TK (43·71)	243.21	128·69	382·02	M1	61
PR	Balanagar 18	ED	Rice	106.84	T (48·56) TK (48.56)	164·71	314.03	87·41	N1:M1	62
PR	Balanagar 8	ED	Rice	146.90	T (176·04) GC (91·05) W (84.99)	710·22	163·49	269·93	N2:M4	63
KR	Hyderabad 3	ED	Rice	..	T (33·99) TK (33·99)	2·43	..	25·90	..	64
PR	Balanagar 9	ED	Rice	..	T (92.27) TK (91·46) W (0·81)	58·68	4·05	81·74	M4	65
PR	Balanagar 9	ED	Rice	..	T (44·92) TK (34·40) W (10·52)	123·43	511·52	534·99	N2:M2	66
PR	Balanagar 9	ED	Rice	..	T (45·73) TK (45·73)	121·00	97.93	125·05	N1:C3:M1	67
PR	Balanagar 9	ED	Rice	190.61	T (50·18) TK (50·18)	525·28	99·15	1,331.41	N12:M3	68
					Uninhabited					69
PR	Balanagar 7	ED	Rice	126.26	T (38·44) TK (34·40) W (4·04)	81·75	24·28	132·74	C1:M7	70
PR	Balanagar 8	ED	Rice	..	T (41·68) TK (41·68)	166·33	296·63	73·65	..	71
PR	Macha Bolaram 8	ED	Rice	556.44	T (19·83) TK (11·74) W (8·09)	141.64	101·17	151.76	N15:M5:T1	72
PR	Balanagar 12	ED	Rice	314·04	T (42·90) W (42.90)	143·26	209·22	368·26	N100:C8:M50	73
PR	Alwal 2	ED	Rice	..	T (24·28) O (14·16) W (10·12)	60·70	33·59	134·76	N10:M4	74

Location Code No.	Name of village	Total area of the village (in hectares)	Total number of households and population		Amenities available (if not available within the village, the distance in broad ranges viz.,-5 Kms., 5-10 Kms. and 10+Kms. of the nearest place where the facility available is given)					
			Households	Population	Educational	Medical	Drinking Water (Potable)	Post and Telegraph	Day or days of the market, if any	Communications (Bus stop, Railway station, water way)
(1)	(2)	(3)	(4A)	(4B)	(5)	(6)	(7)	(8)	(9)	(10)
75	Kaziguda	32·78			*Uninhabited*					
76	Jeedimatla	963.15	523	2,429	P,M,H	MH, MCH, MCW	W,TK	PO	-5	BS
77	Qutbullapur	741·00			*(Treated as a Censns Town)*					
78	Namda Nagar @ Silaraguda	94·29	390	2,115	P	H	T	PO	-5	BS
79	Singaipalle (Rural)	181·70	149	695	P	-5	W	-5	-5	-5
80	Jawahar Nagar	2,418·80	438	1,796	P	5-10	W,HP	-5	5-10	-5
81	Thimmaipalle	610·67	171	878	P,M	5-10	W,HP	PO	5-10	BS
82	Yadgarpalle (East)	212.46	130	753	P(2),M	10+	W,HP,T	PO	10+	BS
83	Yadgarpalle (West)	414.40	191	1,145	P	10+	W,HP	PO	10+	BS
84	Keesra	2,918·18	698	3,916	P,M	H,D,PHC	W,HP	PO	10+	BS
85	Haridaspalle	314·44	10	47	-5	10+	W,HP	PO	10+	-5
86	Chiryal	1,134·33	377	2,019	P	10+	W	PO	10+	BS
87	Daira Keesara	163·09	150	743	P	5-10	W	-5	5-10	-5
88	Kundanpalle	663·68	114	614	P	10+	W,HP	5-10	10+	BS

DIRECTORY

and Land use MEDCHAL TALUK

Approach to village	Nearest town and distance (in Kms.)	Power supply	Staple food	Land use, (i.e., area udder different types of land use in hectares rounded up to 2 decimal places)					Remarks including any place of religious, historical or archaeological interest	Location Code No.
				Forest	Irrigated by source	Unirrigated	Culturable waste	Area not available for cultivation		
(11)	(12)	(13)	(14)	(15)	(16)	(17)	(18)	(19)	(20)	(1)
					Uninhabited					75
PR	Alwal 2	ED	Rice	..	T (108.86) TK (88.63) W (20.23)	32.38	114·93	706·98	N15:C10·M7:T1	76
					(Treated as a Census Town)					77
PR	Balanagar 2	ED	Rice	..	..	..	29·54	64·75	N100:C6:M25	78
KR	Macha Bolaram 2	ED	Rice	..	T (8·09) W (6·07) TK (2·02)	89·03	52·61	31.97	..	79
KR	Macha Bolaram 8	ED	Rice	..	T (16·19) W (16.19)	809.37	404·68	1,188.56	..	80
PR	Macha Bolaram 9	ED, EAG	Rice	..	T (34·80) TK (16·19) WE (8·09) O (8·09) W (2·43)	182.11	93·08	300.68	M2:T1	81
PR	Macha Bolaram 14	ED	Rice	..	T (121·41) TK (121·41)	..	..	91.05	M1	82
PR	Macha Bolaram 14	ED	Rice	..	T (121·41) W (121·41)	..	50.18	242·81	M1	83
PR	Hyderebad 14	ED	Rice	..	T (127·07) W (121·40) TK (5.67)	890·71	81·75	1,818.65	Sree Ramalingeswara Swamy Temple, N2:M2	84
KR	Hyderabad 10	ED	Rice	..	T (3·24) W (3.24)	108·05	18·61	184·54	..	85
PR	Hyderabad 10	ED	Rice	..	T (55·85) W (55·85)	348·84	..	729.64	C1:M3.T1	86
KR	Hyderabad 8	ED	Rice	..	T (52·20) TK (40·47) W (11·73)	84·18	18·62	8.09	..	87
PR	Hyderabad 15	ED	Rice	..	T (6·47) W (6·47)	505·86	63·13	88·22	M3:T2	88

VILLAGE

RANGAREDDI DISTRICT

Amenities

Location Code No.	Name of village	Total area of the village (in hectares)	Total number of households and population		Amenities available (if not available within the village, the distance in broad ranges viz.,-5 Kms., 5-10 Kms. and 10+Kms. of the nearest place where the facility available is given)					
			Households	Population	Educational	Medical	Drinking Water (Potable)	Post and Telegraph	Day or days of the market, if any	Communications (Bus stop, Railway station, water way)
(1)	(2)	(3)	(4A)	(4B)	(5)	(6)	(7)	(8)	(9)	(10)
89	Nagavaram	1,491·26	545	3,055	P,M,H	-5	W,HP	PO	10+	BS
90	Ahmadguda	158·64	131	641	P	D	W,HP	-5	5-10	BS
91	Godmakunta @ Raghunadhanagar	358·96	186	1,066	P	10+	W,HP	-5	10+	BS
92	Rampalle	2,176·39	853	4,178	P,M,H	10+	W	PO	10+	BS
93	Bhogaram	813·82	301	1,480	P	10+	W,HP	PO	10+	BS

DIRECTORY

and Land use MEDCHAL TALUK

Approach to village	Nearest town and distance (in Kms.)	Power supply	Staple food	Land use, (i.e., area under different types of land use in hectares rounded up to 2 decimal places)					Remarks including any place of religious, historical or archaeological interest	Location Code No.
				Forest	Irrigated by source	Unirrigated	Culturable waste	Area not available for cultivation		
(11)	(12)	(13)	(14)	(15)	(16)	(17)	(18)	(19)	(20)	(1)
PR	Hyderabad 15	ED	Rice	289.35	T (29·94) TK (29.94)	768·09	..	80·94	N10:C1:M12:T1	89
PR	Hyderabad 8	ED	Rice	24.28	T (8·90) W (8·90)	78.91	..	18·21	M1	90
PR	Hyderabad 8	ED	Rice	..	T (25·09) TK (25·09)	257·38	..	76·49	M1:T2	91
PR	Hyderabad 10	ED	Rice	..	T (141·64) W (141·64)	485·62	161.87	1,387.26	M4:T1	92
PR	Hyderabad 10	ED	Rice	..	T (106·84) W (106.84)	635·76	50·99	20·23	M4:T1	93

MARPALLY TALUK

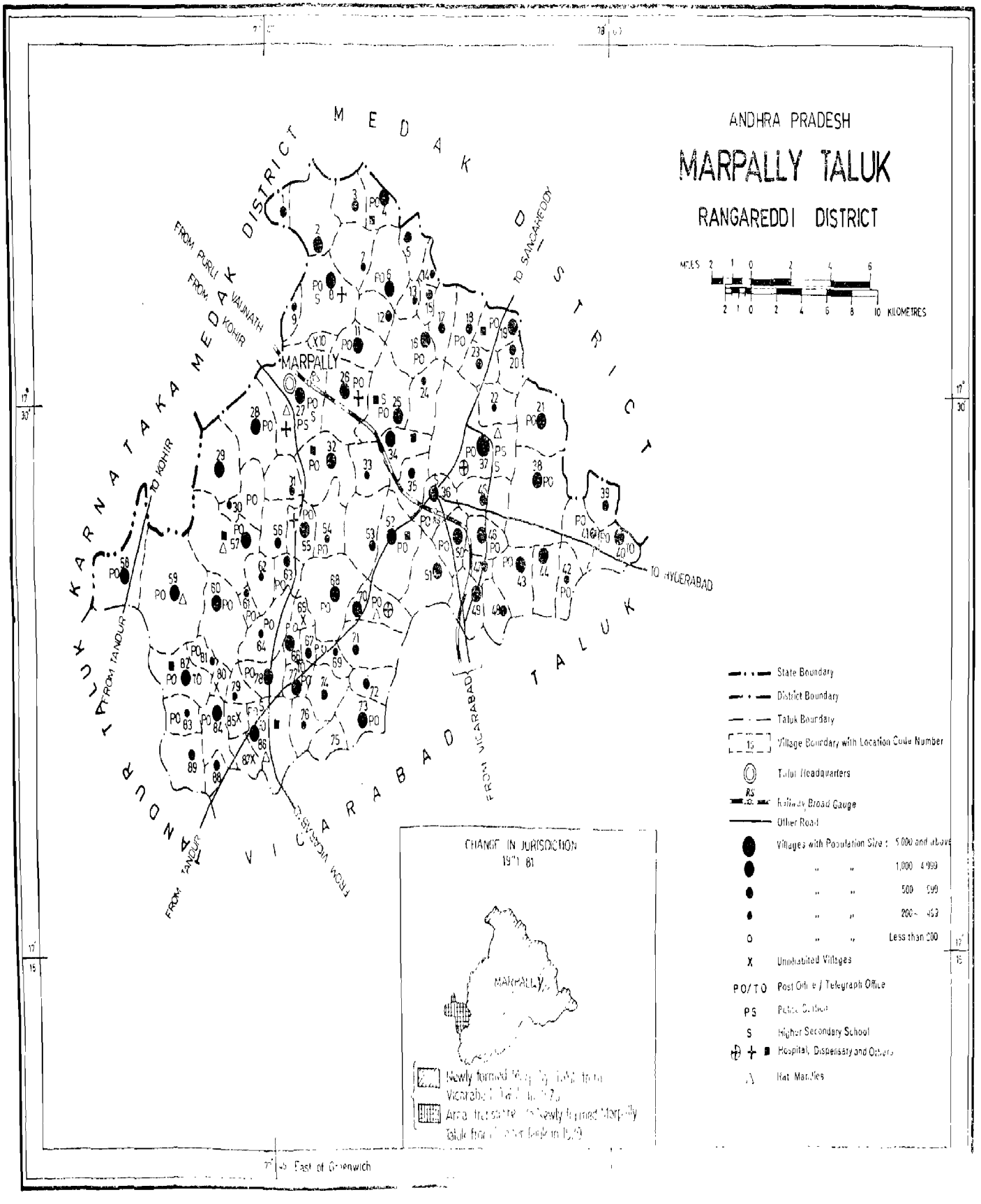
ANDHRA PRADESH
MARPALLY TALUK
RANGAREDDI DISTRICT
MILES 2 1 0 2 4 6
2 1 0 2 4 6 8 10 KILOMETRES
MEDAK DISTRICT
KARNATAKA
TALUK
VIKARABAD
TALUK
MARPALLY
TO KOHIR
FROM PURLI
FROM VAIJNATH
TO SANGAREDDY
TO HYDERABAD
FROM VIKARABAD
FROM TANDUR
FROM WADKI
CHANGE IN JURISDICTION
1971 81
MARPALLY
State Boundary
District Boundary
Taluk Boundary
Village Boundary with Location Code Number
Taluk Headquarters
Railway Broad Gauge
Other Road
Villages with Population Size : 5,000 and above
" " 1,000 4,999
" " 500 999
" " 200 499
" " Less than 200
Uninhabited Villages
PO/TO Post Office / Telegraph Office
PS Police Station
S Higher Secondary School
Hospital, Dispensary and Others
Hat Markets
East of Greenwich

ALPHABETICAL LIST OF VILLAGES

MARPALLY TALUK

1981 Location Code No. (1)	Name of Village (2)
10	Allapur
18	Amaradhi (Kalan)
17	Amaradhi (Khurd)
43	Arkathal
60	Bantaram
68	Barawad
72	Beerol
28	Bhuchanpalle
5	Bilkal
58	Bopanwaram
23	Burugpalle
39	Chakrampalle
40	Cheemaladari
29	Damasttapur
7	Dargulpalle
85	Daryapur
41	Devarampalle
51	Durgamcheru
35	Enkepalle
2	Ghanpur
45	Govindapur
13	Gundlamarpalle
87	Heerapur
89	Indole
53	Izara Chittempalle
1	Jamshadapur
74	Jinnaram
47	Kadcharla
49	Kajjavanampalle
57	Kalkoda
76	Kankanalapalle
69	Kareempur
22	Kaslabad
16	Kolkunda
4	Komshetpalle
32	Kotamarpalle
78	Kothapalle
26	Kothlapur
86	Kotpalle
31	Kudgunta
52	Kysaram
48	Madaram
79	Madvapur
73	Mailardevarapalle
14	Mallikarjungiri
75	Malshetpalle
83	Mangarspalle
65	Mannapur
27	Marpalle Kalan
44	Meenpalle Kalan
19	Mekavanampalle
3	Mogligundla
37	Mominpet
36	Morangapalle
70	Mothkupalle
81	Nagaram
71	Nagsanpalle
12	Narsapur
61	Noorullapur
11	Panchalingal
8	Patloor
56	Peddapur
15	Pilligudla
80	Pommapur
20	Rallagudpalle
46	Ramanathgudpalle
9	Ramapur
77	Rampur
24	Ravalapalle
55	Ravalapalle
82	Rompalle
84	Salbathapur
30	Shahapur
25	Sirpura
63	Somaram
64	Sultanpur
33	Syedalipur
21	Tekulpalle
54	Thimmapur
6	Thummalpalle
59	Turmamidi
88	Vagulapur
34	Veerlapalle
50	Velchal
62	Yacharam
42	Yavapur
38	Yenkathala
67	Yenkepalle
66	Yennaram

VILLAGE

RANGAREDDI DISTRICT

Amenities

Location Code No.	Name of village	Total area of the village (in hectares)	Total number of households and population		Amenities available (if not available within the village, the distance in broad ranges viz.,-5 Kms., 5-10 Kms. and 10+Kms. of the nearest place where the facility available is given)					
			Households	Population	Educational	Medical	Drinking Water (Potable)	Post and Telegraph	Day or days of the market, if any	Communications (Bus stop, Railway station, water way)
(1)	(2)	(3)	(4A)	(4B)	(5)	(6)	(7)	(8)	(9)	(10)
1	Jamshadapur	214·08	109	543	P	5-10	W	5-10	10+	5-10
2	Ghanpur	1,066·75	186	1,105	P	5-10	W	5-10	10+	5-10
3	Mogligundla	484·81	96	550	P	-5	W	-5	10+	BS
4	Komshetpalle	603·38	263	1,542	P,M	CHW	W	PO	10+	BS
5	Bilkal	532·97	148	836	P	-5	W	-5	10+	-5
6	Thummalpalle	872.90	188	1,091	P	5-10	W	PO	10+	5-10
7	Dargulpalle	364·62	70	404	P	-5	W,HP	-5	5-10	-5
8	Patloor	2,178·42	699	3,957	P(2),M,H	D(4)	W,T	PO, Phone	5-10	BS
9	Ramapur	246·05	34	205	-5	-5	W	-5	5-10	-5
10	Allapur	165·92			*Uninhabited*					
11	Panchalingal	611·48	253	1,443	P	-5	W	PO, Phone	5-10	BS
12	Narsapur	418·04	145	865	P	5-10	W	-5	5-10	-5
13	Gundlamarpalle	390·93	63	416	P	5-10	W	5-10	10+	5-10
14	Mallikarjungiri	254·55	38	256	P	5-10	W	-5	10+	-5
15	Pilligudla	252·93	102	559	P	5-10	W	-5	10+	-5
16	Kolkunda	666.52	202	1,249	P	5-10	W	PO	10+	BS
17	Amaradhi (Khurd)	580·32	167	901	P	5-10	W,TW	-5	10+	BS
18	Amaradhi (Kalan)	740·57	140	898	P	-5	W,TW	PO	10+	BS
19	Mekavanampalle	603·38	248	1,432	P,M	CHW	W	PO	10+	BS

DIRECTORY

and Land use

MARPALLY TALUK

Approach to village	Nearest town and distance (in Kms.)	Power supply	Staple food	Land use, (i.e., area under different types of land use in hectares rounded up to 2 decimal places)					Remarks including any place of religious, historical or archaeological interest	Location Code No.
				Forest	Irrigated by source	Unirrigated	Culturable waste	Area not available for cultivation		
(11)	(12)	(13)	(14)	(15)	(16)	(17)	(18)	(19)	(20)	(1)
KR	Sadasivpet 25	..	Rice Jowar	..	T (11·74) W (11.74)	164·71	..	37·63	..	1
KR	Sadasivpet 23	..	Rice Jowar	..	T (24·28) W (24·28)	853·48	51·40	137·59	..	2
PR	Sadasivpet 16	..	Rice Jowar	..	T (10·52) W (10·52)	420·87	..	53·42	..	3
PR	Sadasivpet 16	EA	Rice Jowar	..	T (37·63) TK (21·44) W (16·19)	422·09	48·56	95.10	..	4
KR	Sadasivpet 14	ED, EAG	Rice Jowar	..	T (33·19) GC (20·24) W (12·95)	426·13	25·09	48·56	M1	5
KR	Sadasivpet 11	ED, EAG	Rice Jowar	..	T (17·81) W (17·81)	789·13	32.78	33·18	..	6
PR	Sadasivpet 22	..	Rice Jowar	..	T (2·03) W (2.03)	314·84	34.80	12·95	..	7
PR	Sadasivpet 29	ED, EAG	Rice Jowar	..	T (55·44) W (32·78) TK (22·66)	1,594·46	216·10	312·42	N8:M2	8
KR	Sadasivpet 25	ED, EAG	Rice Jowar	..	T (38·85) W (38·85)	115·74	81·34	10·12	..	9
					Uninhabited					10
PR	Sadasivpet 27	ED, EAG	Rice Jowar	..	T (26·30) W (26.30)	490.88	57·47	36·83	..	11
KR	Sadasivpet 19	..	Rice Jowar	..	T (4.05) W (4·05)	325·37	..	88·22	M1	12
KR	Sadasivpet 21	..	Rice Jowar	..	T (1·62) W (1·62)	353·70	14·57	21·04	..	13
KR	Sadasivpet 13	..	Rice Jowar	..	T (2·43) W (2·43)	212·86	..	39.26	..	14
KR	Sadasivpet 27	..	Rice Jowar	..	T (1·22) GC (1·22)	226·62	..	25·09	..	15
PR	Sadasivpet 16	EA	Rice Jowar	..	T (16·19) W (16.19)	583·96	37.23	29·14	..	16
PR	Sadasivpet 10	EA	Rice Jowar	..	T (4·05) W (4·05)	384·45	161·47	30·35	M1	17
PR	Sadasivpet 13	EA	Rice Jowar	—	T (6·07) W (6.07)	689·18	16·18	29·14	M1:T1	18
PR	Sadasivpet 17	EA	Rice Jowar	..	T (28·33) W (28·33)	499·78	51·80	23.47	..	19

VILLAGE

RANGAREDDI DISTRICT

Amenities

Location Code No.	Name of village	Total area of the village (in hectares)	Total number of households and population		Amenities available (if not available within the village, the distance in broad ranges viz.,-5 Kms., 5-10 Kms. and 10+Kms. of the nearest place where the facility available is given)					
			Households	Population	Educational	Medical	Drinking Water (Potable)	Post and Telegraph	Day or days of the market, if any	Communications (Bus stop, Railway station, water way)
(1)	(2)	(3)	(4A)	(4B)	(5)	(6)	(7)	(8)	(9)	(10)
20	Rallagudpalle	429·37	103	602	P	-5	W	-5	5-10	-5
21	Tekulpalle	1,404·26	457	2,579	P,M	-5	W,T	PO	10+	-5
22	Kaslabad	447·58	70	404	P	-5	W,C	-5	10+	-5
23	Burugpalle	602·98	119	645	P	-5	W	-5	5-10	BS
24	Ravalapalle	269·52	61	277	P	-5	W	-5	10+	-5
25	Sirpura	1,759·57	492	2,897	P,M,H	CHW	W,R	PO, Phone	5-10	BS
26	Kothlapur	1,137·97	321	1,865	P	D	W	PO, Phone	-5	BS
27	Marpalle Kalan	2,185·70	705	3,832	P(3), M(2),H	D,HC	W,T	PO, Phone	Friday	BS,RS
28	Bhuchanpalle	1,730·84	380	2,052	P	-5	W	PO, Phone	-5	BS
29	Damasttapur	1,402·64	180	1,043	P	5-10	W	5-10	5-10	5-10
30	Shahapur	469·84	57	306	P,M	-5	W	PO	-5	-5
31	Kudgunta	474·29	45	246	P	5-10	W	5-10	5-10	5-10
32	Kotamarpalle	1,364·19	305	1,766	P	CHW	W	PO, Phone	5-10	5-10
33	Syedalipur	424·92	58	459	P	5-10	W	5-10	5-10	5-10
34	Veerlapalle	663·28	215	1,272	P	CHW	W	5-10	10+	5-10
35	Enkepalle	585·17	151	931	P	-5	W	-5	5-10	-5
36	Morangapalle	629·69	328	1,700	P,M,H	5-10	W,T	PO	5-10	BS,RS
37	Mominpet	2,300·23	896	5,445	P,M,H	PHC,D,H, MCW	W,T	PO, Phone	Saturday	BS

Approach to village	Nearest town and distance (in Kms.)	Power supply	Staple food	Land use, (i.e., area under different types of land use in hectares rounded up to 2 decimal places)					Remarks including any place of religious, historical or archaeological interest	Location Code No.
				Forest	Irrigated by source	Unirrigated	Culturable waste	Area not available for cultivation		
(11)	(12)	(13)	(14)	(15)	(16)	(17)	(18)	(19)	(20)	(1)
KR	Sadasivpet 9	ED	Rice Jowar	..	T (25·49) W (25.49)	292.59	94·29	17·00	..	20
KR	Sadasivpet 17	ED	Rice Jowar	..	T (112·09) GC (103·19) W (8,90)	991.48	290·57	10.12	N20:C1:M1	21
KR	Sadasivpet 11	..	Rice Jowar	..	T (1·22) W (1.22)	272·35	154·99	19.02	..	22
PR	Sadasivpet 9	ED	Rice Jowar	..	T (2·83) W (2·83)	379·60	171.18	49·37	..	23
KR	Sadasivpet 16	ED	Rice Jowar	..	T (8·10) W (8·10)	226·62	31.16	3.64	..	24
PR	Sadasivpet 20	ED, EAG	Jowar Ragi	..	T (22·66) W (22·66)	1,251·29	..	485.62	N20:M1	25
PR	Sadasivpet 25	ED, EAG	Rice Jowar	..	T (16·19) W (16·19)	878·57	201.53	41·68	..	26
PR	Sadasivpet 28	EA	Rice Jowar	..	T(202·34) W (202·34)	1,610.24	293·40	79·72	N32:C1:M1:T1	27
PR	Sadasivpet 30	ED, EAG	Rice Jowar	..	T (50·58) W (50.58)	908·52	485.62	286·12	..	28
KR	Sadasivpet 35	ED	Rice Jowar	..	T (9·71) GC (7·28) W (2.43)	16·19	519·61	857·13	..	29
KR	Sadasivpet 33	ED	Rice Jowar	..	T (20·24) GC (20·24)	172·80	254·54	22.26	..	30
KR	Sadasivpet 31	..	Rice Jowar	..	T (4·04) W (4·04)	167.94	..	302·31	..	31
KR	Vicarabad 28	..	Rice Jowar	..	T (10.12) W (10·12)	1,033·56	40·87	279·64	N2	32
KR	Vicarabad 31	..	Rice Jowar	..	T (24·28) W (24·28)	243·22	40·47	116·95	..	33
KR	Sadasivpet 24	ED, EAG	Rice Jowar	..	T (23·87) GC (23·87)	447·58	..	191·83	..	34
KR	Vicarabad 32	..	Rice Jowar	..	T (8·10) W (8·10)	430·18	139·61	7·27	..	35
PR	Vicarabad 19	EA	Rice Jowar	..	T (23·88) W (23·88)	286·11	272·76	46·94	Ananthaswamy Temple	36
PR	Sadasivpet 13	EA	Rice Jowar	..	T (109.26) W (109.26)	2,063.39	42·09	84·99	N30:C6:M2	37

VILLAGE

RANGAREDDI DISTRICT

Amenities

Location Code No.	Name of village	Total area of the village (in hectares)	Total number of households and population		Amenities available (if not available within the village, the distance in broad ranges viz.,-5 Kms , 5-10 Kms. and 10+Kms. of the nearest place where the facility available is given)					
			Households	Population	Educational	Medical	Drinking Water (Potable)	Post and Telegraph	Day or days of the market, if any	Communications (Bus stop, Railway station, water way)
(1)	(2)	(3)	(4A)	(4B)	(5)	(6)	(7)	(8)	(9)	(10)
55	Ravalapalle	670·56	217	1,257	P,M	D	W	PO, Phone	5-10	5-10
56	Peddapur	409·95	99	547	P	-5	W	-5	-5	BS
57	Kalkoda	2,048·51	389	2,222	P,M	RP	W	PO, Phone	Thursday	BS
58	Bopanwaram	1,066·34	222	1,320	P	-5	W	PO	-5	-5
59	Turmamidi	2,993·86	725	4,369	P	-5	W	PO	Sunday	-5
60	Bantaram	1,729·22	431	2,317	P(2),M	5-10	W	PO	5-10	BS
61	Noorullapur	165·11	38	231	P	-5	W,T	PO	-5	BS
62	Yacharam	426.94	55	338	P	-5	W	-5	-5	BS
63	Somaram	440·70	129	643	P	-5	W	PO	-5	BS
64	Sultanpur	395·78	59	321	P	5-10	W,T	PO	5-10	5-10
65	Mannapur	273·97			*Uninhabited*					
66	Yennaram	803·70	238	1,313	P	5-10	W	PO	5-10	BS
67	Yenkepalle	361·79	102	605	P	5-10	W	PO, Phone	5-10	BS
68	Barawad	1,534·56	356	1,976	P	5-10	W	PO	-5	BS
69	Kareempur	263·45	73	427	P	-5	W	-5	-5	BS
70	Mothkupalle	1,141·62	309	1,754	P(2),M		H	W	PO	Tuesday	BS
71	Nagsanpalle	1,072·82	129	789	P	-5	W	-5	-5	-5
72	Beerol	665·30	114	683	P	-5	W	-5	-5	-5

DIRECTORY

and Land use MARPALLY TALUK

Approach to village	Nearest town and distance (in Kms.)	Power supply	Staple food	Land use, (i.e., area under different types of land use in hectares rounded up to 2 decimal places)					Remarks including any place of religious, historical or archaeological interest	Location Code No.
				Forest	Irrigated by source	Unirrigated	Culturable waste	Area not available for cultivation		
(11)	(12)	(13)	(14)	(15)	(16)	(17)	(18)	(19)	(20)	(1)
KR	Vicarabad 30	ED	Rice Jowar	..	T (8·09) W (8·09)	541·06	..	121·41	..	55
PR	Sadasivpet 35	ED	Rice Jowar	..	T (6.07) W (6·07)	273·57	119·79	10·52	..	56
PR	Sadasivpet 33	ED	Rice Jowar	..	T (8.09) W (8.09)	863·19	..	1,177.23	..	57
KR	Sadasivpet 35	ED	Rice Jowar	..	..	1,031·94	..	34·40	..	58
PR	Sadasivpet 37	ED	Rice Jowar	..	..	500·60	222.17	2,271·09	..	59
PR	Tandur 40	EA	Rice Jowar	..	T (145·68) W (145·68)	463·36	694·03	426·15	C1;M1	60
PR	Tandur 40	ED	Rice Jowar	..	T (2.02) W (2·02)	111·29	27·52	24·28	..	61
PR	Vicarabad 32	..	Rice Jowar	..	T (2·83) W (2·83)	371·09	38.45	14·57	..	62
PR	Vicarabad 32	..	Rice Jowar	..	T (3·24) W (3·24)	247·67	180·08	9·71	..	63
PR	Vicarabad 38	..	Rice Jowar	..	T (1·62) W (1·62)	205·17	133·14	55·85	..	64
					Uninhabited					65
PR	Vicarabad 35	ED, EAG	Rice Jowar	..	T (12.95) W (12·95)	640.21	138.40	12·14	N1	66
PR	Vicarabad 24	EAG	Rice Jowar	..	T (4·86) W (4.86)	290·97	54·23	11.73	M1;T1	67
PR	Vicarabad 29	EA	Rice Jowar	..	T (13·35) W (8·90) O (4.45)	1,057·45	430·58	33·18	N4	68
PR	Vicarabad 40	..	Rice Jowar	..	T (1·62) W (1·62)	162.68	13·35	85·80	..	69
PR	Vicarabad 32	EA	Rice Jowar	523·26	T (36·82) GC (27.52) W (9·30)	547·14	9·31	25·09	..	70
KR	Vicarabad 38	ED	Rice Jowar	129·50	T (23·88) GC (13·76) W (10·12)	607.02	288·94	23.48	..	71
KR	Vicarabad 16	..	Rice Jowar	..	T (2.43) W (2·43)	327·79	329·01	6·07	..	72

VILLAGE

RANGAREDDI DISTRICT

Amenities

Location Code No.	Name of village	Total area of the village (in hectares)	Total number of households and population		Amenities available (if not available within the village, the distance in broad ranges viz.,-5 Kms., 5-10 Kms. and 10+Kms. of the nearest place where the facility available is given)					
			Households	Population	Educational	Medical	Drinking Water (Potable)	Post and Telegraph	Day or days of the market, if any	Communications (Bus stop, Railway station, water way)
(1)	(2)	(3)	(4A)	(4B)	(5)	(6)	(7)	(8)	(9)	(10)
73	Mailardevarapalle	1,002·40	273	1,709	P	5-10	W	PO, Phone	5-10	5-10
74	Jinnaram	589.63	108	689	P	5-10	W	5-10	5-10	5-10
75	Malshetpalle	239·98	32	162	-5	5-10	W	5-10	5-10	5-10
76	Kankanalapalle	341·96	74	421	P	5-10	W	5-10	5-10	5-10
77	Rampur	481·57	234	1,157	P,M	5-10	W	PO,TO	5-10	BS
78	Kothapalle	483·60	196	1,039	P	5-10	W,TW	PO	5-10	-5
79	Madvapur	297·85	44	249	-5	10+	W,TW	-5	5-10	5-10
80	Pommapur	138·00				*Uninhabited*				
81	Nagaram	543.09	63	436	P	-5	W	PO	5-10	5-10
82	Rompalle	1,197.87	274	1,490	P	CHW	W	PO,TO	5-10	-5
83	Mangarspalle	352.48	52	249	P(2),M	-5	W	PO	5-10	-5
84	Salbathapur	472·27	196	1,109	P	-5	W	PO, Phone	-5	BS
85	Daryapur	128·69				*Uninhabited*				
86	Kotpalle	484.00	732	3,880	P(2), M,H	RP,CHW	TW,T	PO,TO	Monday	BS
87	Heerapur	296.63				*Uninhabited*				
88	Vagulapur	276·40	105	539	P	-5	W,TW	-5	-5	-5
89	Indole	1,007·66	115	628	P	5-10	W	5-10	5-10	5-10

DIRECTORY

and Land use MARPALLY TALUK

Approach to village	Nearest town and distance (in Kms.)	Power supply	Staple food	Land use, (i.e., area under different types of land use in hectares rounded up to 2 decimal places)					Remarks including any place of religious, historical or archaeological interest	Location Code No.
				Forest	Irrigated by source	Unirrigated	Culturable waste	Area not available for cultivation		
(11)	(12)	(13)	(14)	(15)	(16)	(17)	(18)	(19)	(20)	(1)
KR	Vicarabad 16	ED, EAG	Rice Jowar	..	T (12·14) W (12.14)	777·40	153·78	59·08	..	73
KR	Vicarabad 38	ED, EAG	Rice Jowar	..	T (8·09) W (8·09)	500·19	78·92	2.43	..	74
KR	Vicarabad 40	..	Rice Jowar	..	T (0.41) W (0.41)	170·78	33.18	35·61	..	75
KR	Vicarabad 39	..	Rice Jowar	..	T (13·35) GC (9·31) W (4.04)	298·25	8·50	21·86	..	76
PR	Vicarabad 38	ED	Rice Jowar	..	T (26.71) W (26.71)	377·97	34·40	42·49	C1	77
KR	Tandur 32	ED	Rice Jowar	..	T (6·07) W (6·07)	409.94	..	67·59	..	78
KR	Tandur 29	..	Rice Jowar	..	T (2·02) W (2.02)	271·95	14·57	9·31	C1	79
					Uninhabited					80
KR	Tandur 38	..	Rice Jowar	176·04	T (8·09) W (8·09)	329·82	..	29·14	..	81
KR	Tandur 35	EAG	Rice Jowar	..	T (4·05) W (4·05)	755·55	..	436·65	..	82
KR	Tandur 30	ED	Rice Jowar	..	T (3·64) W (3·64)	186.56	4·05	158·23	..	83
PR	Tandur 29	ED, EAG	Rice Jowar	..	T (5·67) W (5.67)	309·99	122·62	33·99	..	84
					Uninhabited					85
PR	Tandur 32	EA	Rice Jowar	..	T (49.77) GC (49·77)	315·25	..	118·98	N20:M1	86
					Uninhabited					87
KR	Tandur 28	..	Rice Jowar	..	T (10·12) W (10·12)	251·31	..	14.97	..	88
KR	Tandur 30	..	Rice Jowar	..	T (15.78) W (15·78)	608·24	374.33	9·31	N5	89

HAYATHNAGAR TALUK

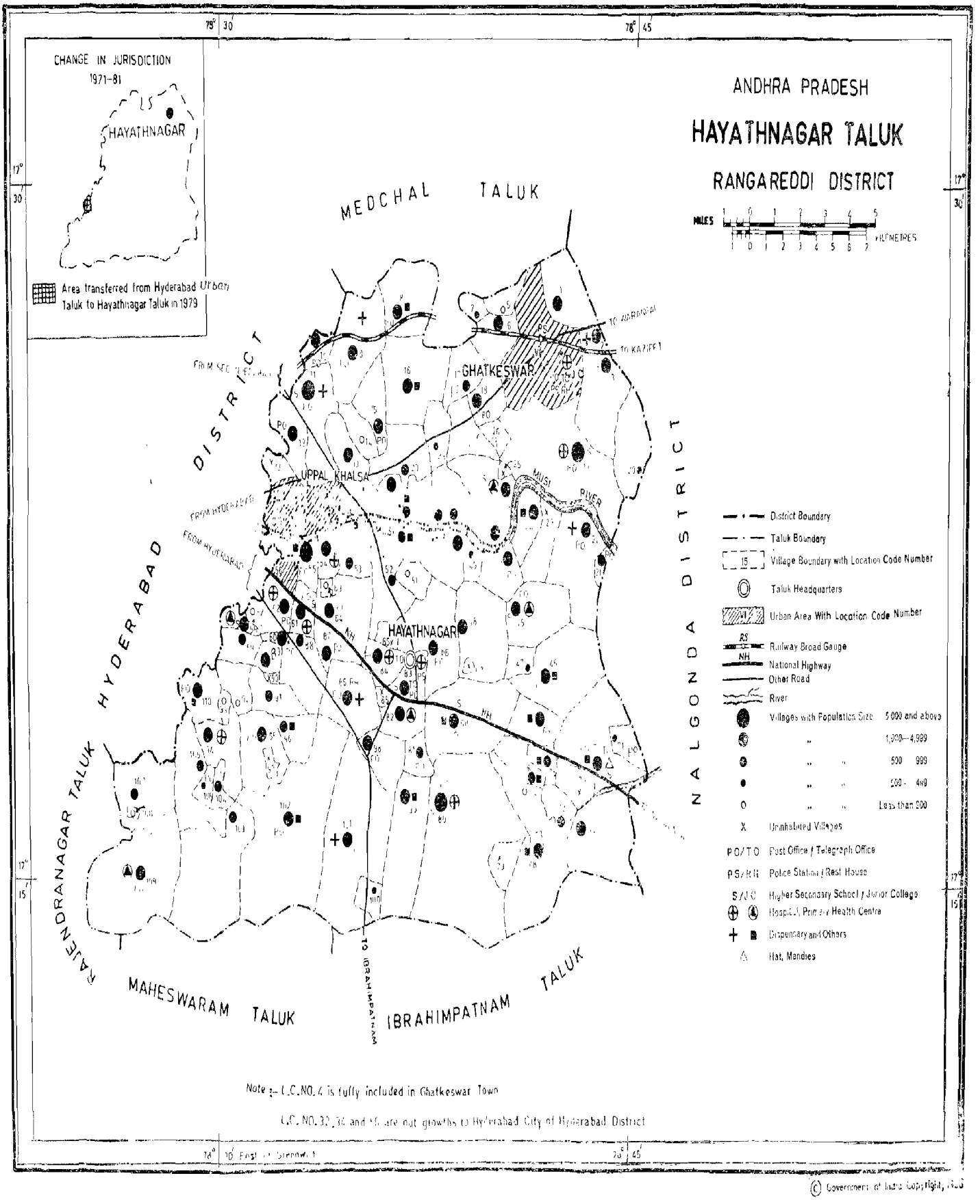

Note :- L.C.NO.4 is fully included in Ghatkeswar Town

L.C. NO. 32, 36 and 45 are out growths to Hyderabad City of Hyderabad District

© Government of India Copyright, 1983

ALPHABETICAL LIST OF VILLAGES

HAYATHNAGAR TALUK

1981 Location Code No. (1)	Name of Village (2)
69	Abdullapur
21	Akbarjah (Bandaraviyal)
96	Almasguda
68	Amberpet Kalan
78	Anajpur
3	Ankushapur
82	Anmagal Hayathnagar
18	Annojiguda
2	Ashwapur
24	*Bacharam*
95	Badangpet
25	Badeshahiguda
62	Bahadurguda
88	Bahramalguda
110	Balapur
47	Baljaguda
22	Bandaraviryal (Chinnaraviryal)
53	Bandlaguda
70	Batha Singaram
15	Boduuppal
58	Champapet
8	Cherlapalle
16	Chingicherla
92	Chintalkunta
23	Daira
97	Dawoodguda
19	Edulabad
37	Fathaullaguda
4	Ghatkesar
44	Gowrelly
40	Gulam Aliguda
74	Guntapalle (Madappaguda)
12	Habshiguda
65	Hathiguda
84	Hayathnagar Bagh
83	Hayathnagar Khalsa
75	Imamguda
98	Injapur
7	Ismailkhanguda
107	Jalpalle
89	Jillalalguda
41	Kachwani Singaram
85	Kalvancha
60	Karmanghat
46	Kawadpalle
80	Koheda
1	Kondapur
26	Koramal
103	Koramalguda
55	Kothapet
94	Kothapet
66	Kuntloor
76	Lashkarguda
61	*Lingojiguda*
20	Madharam
29	Maidpalle
13	Makta Bibisahebguda
93	Maktha Roshan-ud-doula
9	Mallapoor
104	Mallapur
109	Mamidpalle
100	Manneguda
64	Mansoorabad
38	Marripalle
72	Masjeedpur
27	Mazherguda
90	Medbowli
10	Meerpet
14	Miapoor
91	Mirpet
81	Mungnoor
42	Muthawalliguda
11	Nacharam
102	Nadurgul
54	Nagole
28	Narrepalle
36	Nourangguda Baghat
35	Nourangguda Khalsa
79	Omer Khan Daira
5	Padmet Shahiguda
108	Papaya Kumandan
39	Parvatapoor
48	Pasmamla
30	*Peerzadiguda*
71	Peglipur
67	Pochampallewada
17	Pocharam
43	Prathab Singaram
50	Quthbullapur
33	Ramanthapur Baghat
34	Ramanthapur Khalsa
105	Renukapur
73	Sagarpampu
86	Sahebnagar Kalan
87	Sahebnagar Khurd (Vanasthalipuram)
56	Saroor Nagar
59	*Sultanvalva*
77	Surmaiguda
45	Taramatipet
52	Tatti Annaram
51	Tattikhanna
49	Thimmaiguda
63	Thummabowli
57	Tummalkunta
101	Turakayamjal
99	Turroor
31	Uppal Baghat
32	Uppal Khalsa
106	Venkatapur
6	Yamnampet

VILLAGE

RANGAREDDI DISTRICT

Amenities

Location Code No.	Name of village	Total area of the village (in hectares)	Total number of households and population		Amenities available (if not available within the village, the distance in broad ranges viz.,-5 Kms., 5-10 Kms. and 10+Kms. of the nearest place where the facility available is given)					
			Households	Population	Educational	Medical	Drinking Water (Potable)	Post and Telegraph	Day or days of the market, if any	Communications (Bus stop, Railway station, water way)
(1)	(2)	(3)	(4A)	(4B)	(5)	(6)	(7)	(8)	(9)	(10)
1	Kondapur	862·62	275	1,462	P	-5	W	-5	-5	BS
2	Ashwapur	919·04	314	1,598	P	D	W	-5	-5	BS
3	Ankushapur	844·58	362	1,930	P,M	-5	W	PO	-5	BS
4	Ghatkesar	1,383.00		*(Treated as a Census Town)*						
5	Padmeth Sahiguda	135·57	38	159	-5	-5	W	-5	-5	-5
6	Yemnampet	388·09	306	1,490	P	-5	W	-5	-5	BS
7	Ismailkhanguda	152.57	89	492	5-10	5-10	W	5-10	5-10	-5
8	Cherlapalle	988.64	441	2,338	P(2),M	RP,O	W	PO	10+	BS
9	Mallapoor	116.55	965	4,768	P	D,RP(3)	W	PO	10+	BS
10	Meerpet	156.61	724	3,150	P	-5	W	PO	10+	BS
11	Nacharam	448·39	1,264	6,246	P, M,H	D,RP(3)	W,T	PO	10+	BS
12	Habshiguda (Rural)	360·98	570	2,772	P	-5	WT,	PO	5-10	BS
13	Makta Bibisahebguda	16·19	109	466	-5	-5	-5	-5	-5	-5
14	Miapoor	57·47	13	56	-5	-5	-5	-5	-5	-5
15	Boduuppal	600·96	454	2,456	P	-5	W,T, HP	PO	5-10	BS
16	Chingicherla	1,055·01	233	1,171	P	RP	W,HP	-5	10+	-5
17	Pocharam	700·10	105	571	P	5-10	W	PO	10+	BS
18	Annojiguda	300·28	197	1,052	P	5-10	W	PO	10+	BS
19	Edulabad	1,580·29	1,062	5,964	P(2), M,H	PHC,RP, H,MH	W,T	PO	5-10	BS
20	Madharam	869.26	49	232	5-10	5-10	W	5-10	10+	BS
21	Akbarjah(Bandaraviyal)	NA.	119	631	P	-5	-5	PO	10+	-5
22	Bandaraviryal (Chinnaraviryal)	738·55	275	1,561	P	RP,D	W	PO	10+	BS

DIRECTORY

and Land use

HAYATHNAGAR TALUK

Approach to village	Nearest town and distance (in Kms.)	Power supply	Staple food	Land use, (i.e., area under different types of land use in hectares rounded up to 2 decimal places)					Remarks including any place of religious, historical or archaeological interest	Location Code No.
				Forest	Irrigated by source	Unirrigated	Culturable waste	Area not available for cultivation		
(11)	(12)	(13)	(14)	(15)	(16)	(17)	(18)	(19)	(20)	(1)
PR	Uppal Khalsa 22	ED	Rice Jowar	..	T (82·56) W (82.56)	343·98	184.13	242·81	M2:T2	1
PR	Uppal Khalsa 26	EA	Rice Jowar	..	T (38·85) W (38·85)	289·35	..	578·70	..	2
PR	Uppal Khalsa 26	EA	Rice Jowar	..	T (54.63) W (54·63)	485·62	76·08	222·58	N2:M4	3
			(Treated as a Census Town)							4
KR	Uppal Khalsa 10	ED, EAG	Rice	..	T (4·86) W (4·86)	116.14	..	14·16	..	5
PR	Uppal Khalsa 16	EA	Rice Jowar	..	T (32·37) W (32·37)	297·44	..	35·21	..	6
KR	Uppal Khalsa 16	EA	Rice Jowar	..	T (17·81) W (17·81)	110·07	..	24.69	..	7
PR	Malkajgiri 19	EA	Rice Jowar	..	T (46·94) WE (38.85) O (8·09)	97·12	214·89	626·45	Pochamma Temple, Hanuman Temple C5:M5:T1	8
PR	Malkajgiri 11	EA	Rice	70.82	T (12.14) WE (10·12) W (2·02)	11·33	10·12	2·02	C1:M6:T1	9
PR	Malkajgiri 10	EA	Rice	..	T (5·67) WE (5.67)	20·23	12·14	117.76	C1:M10	10
PR	Malkajgiri 10	EA	Rice	..	T (24·28) WE (24·28)	323·75	82.96	17·00	C10:M50	11
PR	Osmania University 9	ED, EAG	Rice	..	T (8·09) WE (8·09)	27·11	..	323.75	C16:M14	12
PR	Hyderabad 10	ED, EAG	Rice	..	T (6·47) WE (6.47)	8·09	..	0·81	..	13
KR	Uppal Khalsa 6	EAG	Rice	..	T (12·14) WE (12·14)	36·42	6·07	2.84	..	14
PR	Malkajgiri 19	EA	Rice Jowar	..	T (39.66) WE (30·76) O (8·90)	159·04	89·03	305·94	Pochamma Temple, Hanuman Temple M7:T1	15
PR	Uppal Khalsa 12	ED, EAG	Rice Jowar	283.30	T (167·54) O (143·26) WE (20·23) W (4·05)	397·00	..	204·37	M2	16
PR	Uppal Khalsa 10	ED	Rice Jowar	..	T (40·47) W (40.47)	161·87	404·68	80·94	C1:M6	17
PR	Uppal Khalsa 16	ED	Rice Jowar	..	T (24·28) W (24·28)	101·17	..	170·37	..	18
PR	Uppal Khalsa 24	EA	Rice Jowar	170·78	T (89·03) WE (89·03)	296·23	656·40	364·62	..	19
PR	Uppal Khalsa 24	EAG	Rice Jowar	..	T (26·30) W (26.30)	337·91	222·58	261·43	..	20
KR	Uppal Khalsa 30	..	Rice Jowar	..			*Not Available*			21
PR	Uppal Khalsa 29	EA	Rice Jowar	..	T (155·80) GC (121.81) TK (33·99)	203·15	..	377.17	..	22

VILLAGE

RANGAREDDI DISTRICT

Amenities

Location Code No.	Name of village	Total area of the village (in hectares)	Total number of households and population		Amenities available (if not available within the village, the distance in broad ranges viz.,-5 Kms., 5-10 Kms. and 10+Kms. of the nearest place where the facility available is given)					
			Households	Population	Educational	Medical	Drinking Water (Potable)	Post and Telegraph	Day or days of the market, if any	Communications (Bus stop, Railway station, water way)
(1)	(2)	(3)	(4A)	(4B)	(5)	(6)	(7)	(8)	(9)	(10)
41	Kachwani Singaram	401·85	176	934	P	-5	W	PO	10+	BS
42	Muthawalliguda	111·69	93	528	-5	5-10	W	-5	10+	BS
43	*Prathab Singaram*	487·24	317	1,583	P	5-10	W	PO	10+	BS
44	Gowrelly	287.33	342	1,722	P	-5	W	PO	10+	BS
45	Taramatipet	1,159·83	406	2,424	P,M,H	PHC	W	PO	10+	BS
46	Kawadpalle	1,031·54	247	1,305	P(2),M	O	W,HP	PO,Phone	10+	BS
47	Baljaguda	236·74	97	468	P	-5	W	-5	10+	-5
48	Pasmamla	1,155·37	247	1,526	P	5-10	W	PO	10+	BS
49	Thimmaiguda	153·38	53	313	-5	-5	W	-5	10+	BS
50	Quthbullapur	702·94	338	1,727	P	-5	W	PO	10+	BS
51	Tattikhana	238·36	8	43	P	5-10	W	-5	10+	BS
52	Tatti Annaram	601·36	133	828	P	5-10	W	PO	10+	BS
53	Bandlaguda	66·77	123	642	P	-5	W	-5	10+	BS
54	Nagole	736·93	425	2,369	P,M	RP(2), SMP,H	W,HP	PO	10+	BS
55	Kothapet	176·04	1,079	5,827	P	RP	W,T	PO	10+	BS
56	Saroor Nagar	440·70	*Out Growth to Hyderabad City*							
57	Tummalkunta	14·16	18	63	-5	-5	W	-5	5-10	-5
58	Champapet	21·85	748	3,960	P,M,H	PHC,D	W	PO	5-10	BS
59	Sultanvalva	87·01	118	554	-5	-5	W	-5	5-10	-5
60	Karmanghat	957·08	253	1,461	P(2),M	-5	W	PO	5-10	BS
61	Lingojiguda	69·61	864	4,763	P,M,H	H,D	W,T	PO	10+	BS
62	Bahadurguda	57·47	690	3,428	P	H	W.T	PO	5-10	BS

DIRECTORY

and Land use HAYATHNAGAR TALUK

Approach to village	Nearest town and distance (in Kms.)	Power supply	Staple food	Land use, (i.e., area under different types of land use in hectares rounded up to 2 decimal places)					Remarks including any place of religious, historical or archaeological interest	Location Code No.
				Forest	Irrigated by source	Unirrigated	Culturable waste	Area not available for cultivation		
(11)	(12)	(13)	(14)	(15)	(16)	(17)	(18)	(19)	(20)	(1)
PR	Uppal Khalsa 11	EA	Rice Jowar	..	T (31·56) GC (31·56)	295·01	..	48.56	..	41
PR	Uppal Khalsa 11	EA	Rice Jowar	..	T (38.85) GC (38·85)	50·59	..	21·85	N1:M1:T3	42
PR	Uppal Khalsa 16	EA	Rice Jowar	..	T (127·48) GC (127·48)	226·62	..	129·50	..	43
PR	Hyderabad 22	ED	Rice Jowar	..	T (101·17) GC (101.17)	129.50	20·24	36·42	M3	44
PR	Hyderabad 29	EA	Rice Jowar	..	..	343·98	388·50	426.94	..	45
PR	Hyderabad 26	EA	Rice Jowar	467·01	T (35.21) TK (18·62) WE (12·14) W (4·45)	273.16	141·64	96·72	Sri Ramaswamy Temple, N12:M4	46
KR	Hyderabad 21	ED, EAG	Rice Jowar	..	T (13.76) TK (13·76)	62.73	122·21	32·38	Veerabhadra-swamy Temple	47
PR	Hyderabad 16	EA	Rice Jowar	..	T (108.45) TK (108·45)	558.06	388·09	80.13	M1	48
PR	Uppal Khalsa 16	ED, EAG	Rice Jowar	..	T (17·00) GC (17.00)	87.82	..	48·56	..	49
PR	Hyderabad 13	ED	Rice Jowar	135.57	T (84·98) GC (84·98)	335·89	121·41	17·00	M2	50
PR	Hyderabad 26	EAG	Rice Jowar	..	T (11·33) W (6·07) O (5·26)	38·04	55·44	116·14	..	51
PR	Hyderabad 15	ED, EAG	Rice Jowar	64·75	T (30·75) WE (30·75)	46·54	64·34	372·71	N6	52
PR	Hyderabad 11	ED	Rice Jowar	..	T (18·61) W (18·61)	6·07	1·62	40.47	N10:M8	53
PR	Hyderabad 10	ED, EAG	Rice Jowar	..	T (125·45) GC (52·61) O (46·54) WE (26·30)	314·03	162.28	121·81	C1:M12:T1	54
PR	Hyderabad 9	ED, EAG	Rice Jowar	..	T (26·30) GC (16·18) WE (10·12)	83·36	24·28	38·04	..	55
				Out Growth to Hyderabad City						56
KR	Hyderabad 7	..	Rice	..	T (5.67) W (5·67)	7·28	..	1·21	..	57
PR	Hyderabad 5	ED	Rice	..	T (1.21) W (1·21)	..	1·21	19·02	N70:C5:M25:T2	58
PR	Hyderabad 6	ED	Rice	..	T (7·69) W (7.69)	44·51	4·05	28·33	Sri Balaji Ramalaya Temple, N2	59
PR	Hyderabad 9	ED	Rice	..	T (83·77) W (70·82) TK (12·95)	78·51	32·37	759·19	Sri Anjaneya-swamy Temple, T1	60
PR	Hyderabad 13	ED	Rice Jowar	..	T (6·07) W (6·07)	25·09	..	36·83	N50:C2:M12	61
PR	Hyderabad 7	ED	Rice Jowar	..	T (6·07) W (6·07)	6·07	20·23	24·28	N25:C5:M7	62

VILLAGE

RANGAREDDI DISTRICT

Amenities

Location Code No.	Name of village	Total area of the village (in hectares)	Total number of households and population		Amenities available (if not available within the village, the distance in broad ranges viz.,-5 Kms., 5-10 Kms. and 10+Kms. of the nearest place where the facility available is given)					
			Households	Population	Educational	Medical	Drinking Water (Potable)	Post and Telegraph	Day or days of the market, if any	Communications (Bus stop, Rail way station, water way)
(1)	(2)	(3)	(4A)	(4B)	(5)	(6)	(7)	(8)	(9)	(10)
63	Thummabowli	40·47	13	73	P	-5	T,W	-5	10+	-5
64	Mansoorabad	669·75	209	1,213	P	-5	W	PO	10+	BS
65	Hathiguda	39·25			*Uninhabited*					
66	Kuntloor	1,108·84	283	1,639	P	5-10	W	PO	10+	BS
67	Pochampallewada	4·86			*Uninhabited*					
68	Amberpet Kalan	1,614·29	471	2,839	P,M,H	RP(2),O	T	PO	5-10	BS
69	Abdullapur	679.87	204	1,219	P	O	W,HP	-5	-5	BS
70	Batha Sinagaram	1,087·39	513	2,626	P(4), M,H	RP,O(2)	W,HP	PO,TO, Phone	Saturday	BS
71	Peglipur	647·50	53	327	P	-5	W	PO	-5	-5
72	Masjeedpur	1,154·97	190	1,035	P	5-10	W	-5	5-10	-5
73	Sagarpampu	39·25			*Uninhabited*					
74	Guntapalle (Madappaguda)	252·93	102	530	P	-5	W	-5	-5	-5
75	Imamguda	110·48	89	505	P	RP	W	-5	-5	-5
76	Lashkarguda	285·30	110	672	P	RP	W	-5	5-10	BS
77	Surmaiguda	427.35	23	145	-5	-5	W	-5	5-10	-5
78	Anajpur	1,217·70	412	2,278	P,M	RP,O	W	PO	5-10	BS
79	Omer Khan Daira	50.59			*Uninhabited*					
80	Koheda	3,698·82	932	5,227	P,M,H	H,D,MH	W	PO	10+	BS
81	Mungnoor	309·58	88	508	-5	5-10	W	PO	10+	-5
82	Anmagal Hayathnagar	510·71	325	1,978	P	PHC	W	-5	10+	BS
83	Hayathanagar Khalsa	566.96	229	1,382	P,M,H	MCH, H,D, PHC,MH	W	PO,TO, PTO, Phone	10+	BS

Approach to village	Nearest town and distance (in Kms.)	Power supply	Staple food	Land use, (i.e., area under different types of land use in hectares rounded up to 2 decimal places)					Remarks including any place of religious, historical or archaeological interest	Location Code No.
				Forest	Irrigated by source	Unirrigated	Culturable waste	Area not available for cultivation		
(11)	(12)	(13)	(14)	(15)	(16)	(17)	(18)	(19)	(20)	(1)
PR	Hyderabad 16	EAG	Rice Jowar	..	T (4·86) W (4·86)	17.00	10·52	8·09	..	63
PR	Hyderabad 16	ED, EAG	Rice Jowar	239·98	T (8·09) W (8·09)	208.82	..	212·46	..	64
					Uninhabited					65
PR	Hyderabad 21	ED	Rice Jowar	232·29	T (82·15) W (44·51) O (37·64)	518·00	60·70	212·46	N5:M4:T1	66
					Uninhabited					67
PR	Hyderabad 16	EA	Rice	200·73	T (202·34) W (202·34)	292·99	..	918·23	..	68
PR	Hyderabad 20	EA	Rice Jowar	..	T (197·49) R (146·09) O (29 14) WE (16·19) W (6·07)	243·62	130·71	77·70	N5:M5	69
PR	Hyderabad 30	EA	Rice Jowar	..	T (319·70) R (301·49) WE (18·21)	570·20	87·82	83·77	N10:M3	70
PR	Hyderabad 30	ED, EAG	Rice Jowar	..	..	129·49	398·61	116·55	..	71
KR	Hyderabad 32	EA	Rice Jowar	..	T (79·32) TK (40·47) W (21·45) GC (17·40)	691·20	..	384·45	..	72
					Uninhabited					73
KR	Hyderabad 29	EA	Rice Jowar	..	T (27·52) TK (17·00) WE (8·90) W (1·62)	64·75	20·64	139·62	M1	74
KR	Hyderabad 29	EA	Rice Jowar	..	T (27·92) TK (27·92)	51·39	..	31·17	..	75
PR	Hyderabad 27	EA	Rice Jowar	..	T (8·90) W (6·07) TK (1·21) GC (1.62)	115·33	146.09	14·16	..	76
KR	Hyderabad 29	EA	Rice Jowar	..	T (147·30) TK (140.83) WE (6.47)	273·16	..	6·89	..	77
PR	Hyderabad 29	EA	Rice Jowar	14·97	T (84·17) GC (84·17)	283.28	101·17	728·43	..	78
					Uninhabited					79
PR	Hyderabad 16	EA	Rice Jowar	..	T (126·67) W (80·94) TK (40.47) O (5·26)	3,411·49	129.50	30·35	..	80
PR	Hyderabad 16	ED, EAG	Rice Jowar	..	T (37 23) W (37.23)	182·92	79·33	7·28	..	81
PR	Hyderabad 19	ED	Rice Jowar	..	T (32·37) W (32·37)	232·69	156·61	89.04	N60:C1:M20:T2	82
PR	Hyderabad 19	ED	Rice Jowar	..	..	..	..	566·96	N50:C1:M10:T1	83

Location Code No.	Name of village	Total area of the village (in hectares)	Total number of households and population		Amenities available (if not available within the village, the distance in broad ranges viz.,-5 Kms., 5-10 Kms. and 10+Kms. of the nearest place where the facility available is given)					
			Households	Population	Educational	Medical	Drinking Water (Potable)	Post and Telegraph	Day or days of the market, if any	Communications (Bus stop, Railway station, water way)
(1)	(2)	(3)	(4A)	(4B)	(5)	(6)	(7)	(8)	(9)	(10)
84	Hayathnagar Bagh	97·12	456	2,455	P	PHC, MH,H,D	T,W	PO, PTO	10+	BS
85	Kalvancha	26·30			*Uninhabited*					
86	Sahebnagar Kalan	915·40	271	1,656	P	D	W	PO	10+	BS
87	Sahebnagarkhurd (Vanasthalipuram)	188·18	606	3,034	P	5-10	W	PO	10+	BS
88	Bahramalguda	77·70	159	830	P	5-10	W	-5	5-10	BS
89	Jillalalguda	249·69	282	1,502	P	5-10	W	5-10	10+	BS
90	Medbowli	121.81			*Uninhabited*					
91	Mirpet	401·04	142	782	P	5-10	W	5-10	10+	BS
92	Chintalkunta	46·54	13	56	-5	5-10	W	5-10	10+	BS
93	Maktha Roshan-ud-doula	135·97	12	72	-5	-5	W	-5	10+	BS
94	Kothapet	231·88	207	1,250	P	H	T,W	-5	10+	BS
95	Badangpet	531·35	362	1,983	P	-5	W,T	PO	10+	BS
96	Almasguda	365·43	141	930	P	RP	W	-5	10+	BS
97	Dawoodguda	21·04			*Uninhabited*					
98	Injapur	439·89	371	1,953	P(2),M	-5	W	PO	10+	BS
99	Turroor	974·08	636	3,503	P	RP	W	PO	10+	BS
100	Manneguda	340·34	32	221	5-10	5-10	W	5-10	10+	5-10
101	Turakayamjul	2,052.56	619	3,690	P	D	W	PO	10+	BS
102	Nadurgul	1,934·39	849	4,935	P,M	RP	W	PO	10+	BS
103	Koramalguda	369·07	149	720	P	-5	W	-5	10+	-5
104	Mallapur	94·22	145	700	-5	5-10	W	PO	10+	5-10

DIRECTORY

and Land use HAYATHNAGAR TALUK

Approach to village	Nearest town and distance (in Kms.)	Power supply	Staple food	Land use, (i.e., area under different types of land use in hectares rounded up to 2 decimal places)					Remarks including any place of religious, historical or archaeological interest	Location Code No.
				Forest	Irrigated by source	Unirrigated	Culturable waste	Area not available for cultivation		
(11)	(12)	(13)	(14)	(15)	(16)	(17)	(18)	(19)	(20)	(1)
PR	Hyderabad 19	EA	Rice Jowar	35·21	T (33·59) GE (33·59)	..	..	21·45	..	84
					Uninhabited					85
PR	Hyderabad 13	ED, EAG	Rice Jowar	12·14	T (190·20) TK (190·20)	238·76	181·70	283·28	..	86
PR	Hyderabad 16	ED	Rice Jowar	..	T (3·24) W (3·24)	21·45	154.18	4·05	C1:M3:T1	87
PR	Hyderabad 8	ED	Rice	..	T (12·14) W (12.14)	20.23	41·28	1·61	N20:C1:M12:T1	88
PR	Hyderabad 10	ED	Rice	..	T (38·44) TK (30·35) W (8·09)	16·19	118·17	76·89	N10:M18	89
					Uninhabited					90
PR	Hyderabad 13	ED	Rice	..	T (32.37) W (32·37)	8·09	107·65	252·93	N7:M6:T3	91
PR	Hyderabad 16	ED	Rice	30.76	T (4·46) W (4·46)	4·05	..	5·27	..	92
PR	Hyderabad 11	ED, EAG	Rice Jowar	..	T (40·47) W (40·47)	80·93	..	14·57	..	93
PR	Hyderabad 11	ED, EAG	Rice Jowar	..	T (3·64) W (3·64)	155·40	12·14	60·70	..	94
PR	Hyderabad 18	ED, EAG	Rice Jowar	..	T (34.40) W (34·40)	244.83	129·90	120.60	..	95
PR	Hyderabad 16	EA	Rice Jowar	..	T (87.41) W (87.41)	201·13	..	74·87	N5:M4:T2	96
					Uninhabited					97
PR	Hyderabad 13	EA	Rice Jowar	..	T (64·75) W (64·75)	305·94	..	56·65	..	98
PR	Hyderabad 16	EA	Rice Jowar	..	T (84·98) W (60·70) O (24·28)	732·88	..	119·79	..	99
PR	Hyderabad 26	ED, EAG	Rice Jowar	48·16	T (6·88) W (6·88)	152·16	122·21	10·12	..	100
PR	Hyderabad 24	EA	Rice Jowar	214·08	T (182·11) W (182·11)	1,305·51	218.53	123·02	..	101
PR	Hyderabad 21	EA	Rice Jowar	..	T (264·26) W (132·74) O (131·52)	465·39	202·75	996·74	..	102
PR	Hyderabad 21	ED, EAG	Rice Jowar	.. ..	T (31·16) W (31·16)	104·00	176·44	47·75	..	103
PR	Hyderabad 14	EAG	Rice Jowar	..	T (4·86) W (4·86)	64·34	8·09	17·00	..	104

VILLAGE

RANGAREDDI DISTRICT

Amenities

Location Code No.	Name of village	Total area of the village (in hectares)	Total number of households and population		Amenities available (if not available within the village, the distance in broad ranges viz.,-5 Kms., 5-10 Kms. and 10+Kms. of the nearest place where the facility available is given)					
			Households	Population	Educational	Medical	Drinking Water (Potable)	Post and Telegraph	Day or days of the market, if any	Communications (Bus stop, Railway station, water way)
(1)	(2)	(3)	(4A)	(4B)	(5)	(6)	(7)	(8)	(9)	(10)
105	Renukapur	97·12	54	244	5-10	5-10	W	PO	10+	5-10
106	Venkatapur	29·14	127	779	P,M	10+	W,T	-5	10+	10+
107	Jalpalle	1,070·80	250	1,271	P	-5	W,TW	5-10	10+	5-10
108	Papaya Kumandan	17·40	21	122	-5	10+	-5	-5	10+	-5
109	Mamidpalle	1,897·97	816	4,600	P,M	PHC,MH	W	PO	5-10	BS
110	Balapur	1,355·69	733	4,035	P,M	RP	W	PO, Phone	5-10	BS

Approach to village	Nearest town and distance (in Kms.)	Power supply	Staple food	Land use, (i.e., area under different types of land use in hectares rounded up to 2 decimal places)					Remarks including any place of religious, historical or archaeological interest	Location Code No.
				Forest	Irrigated by source	Unirrigated	Culturable waste	Area not available for cultivation		
(11)	(12)	(13)	(14)	(15)	(16)	(17)	(18)	(19)	(20)	(1)
PR	Hyderabad 13	EAG	Rice	..	T (2·43) W (2.43)	63·13	..	31·16	..	105
PR	Hyderabad 11	ED, EAG	Rice Jowar	.. ..	T (16·19) O (10·52) W (5·67)	4·86	..	8·09	..	106
PR	Hyderabad 16	ED, EAG	Rice Jowar	161·87	T (155·80) WE (80·94) GC (66·77) W (8·09)	596·51	116·15	40·47	..	107
KR	Hyderabad 16	..	Rice	..	T (8·09) GC (8·09)	8·09	..	1·22	..	108
PR	Hyderabad 8	EA	Rice Jowar	..	T (10·12) GC (10·12)	859·55	704·15	323·75	..	109
PR	Hyderabad 8	ED	Rice Jowar	..	T (112·09) W (101·17) TK (10·92)	242·81	384·54	207·60	N30:M25:T6	110

IBRAHIMPATNAM TALUK

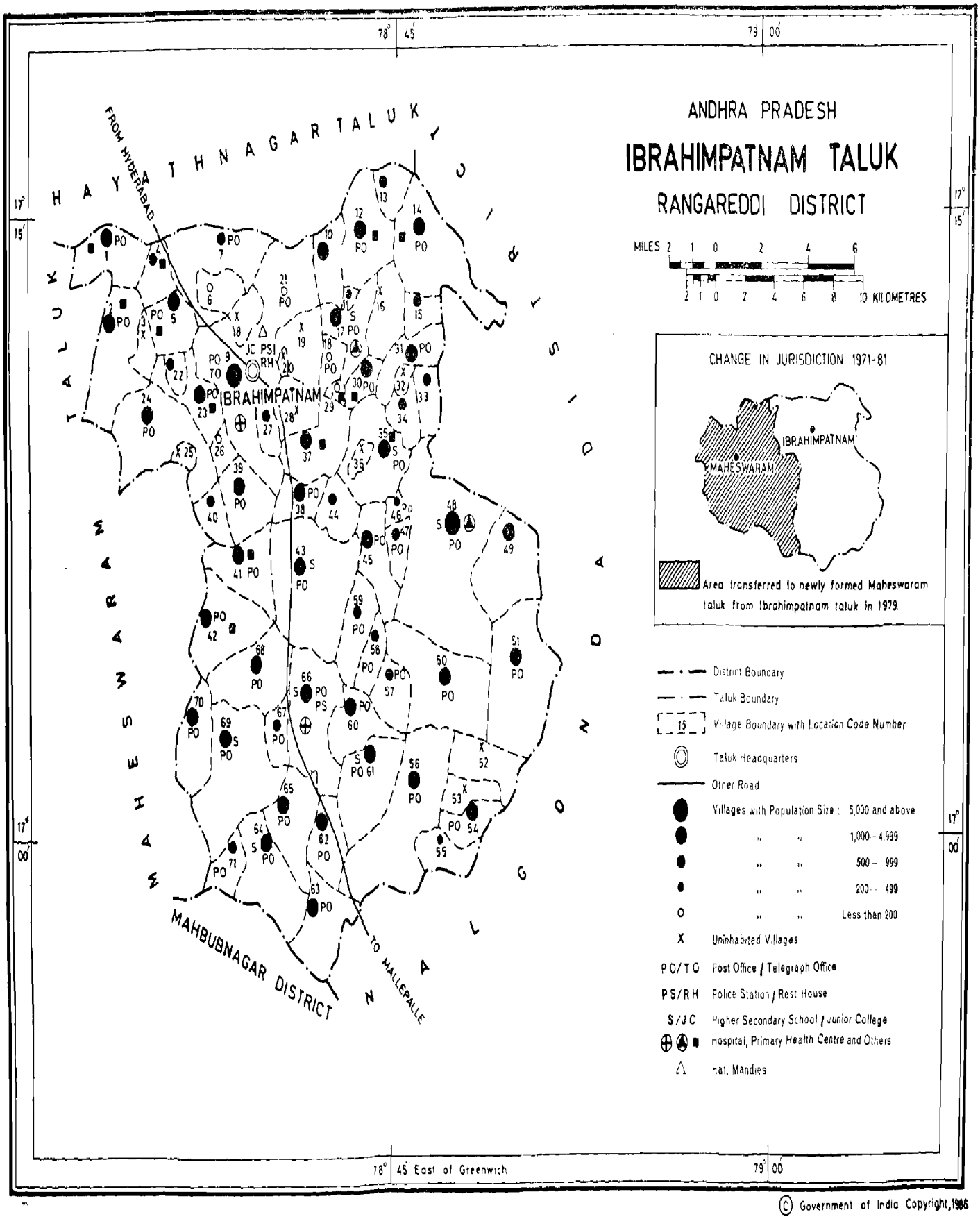

© Government of India Copyright, 1986

ALPHABETICAL LIST OF VILLAGES

IBRAHIMPATNAM TALUK

1981 Location Code No. (1)	Name of Village (2)
1	Adibatla
38	Agapalle
20	Alimiakunta
48	Arutla
47	Asmatpur
50	Bodakonda
49	Bondalemur
4	Bongloor
46	Chandkhanguda
58	Cheded
6	Chintapalleguda
61	Chintapatla
34	Chittapur
68	Chouderapalle
57	Dadpalle
14	Dandumailaram
3	Ferozguda
43	Gungal
21	Ibrahimpatnam Bagat
9	Ibrahimpatnam Khalsa
8	Ismailshahpampu
36	Jainammaguda
45	Japat
44	Kagazghat
39	Kappapahad
27	Khanapur
2	Kongar Kalan
63	Kothapalle
30	Lingampalle
51	Lohepalle
28	Mallikarjunaguda
35	Manchal
5	Mangalpalle
18	Manorabad
55	Manthangoud
54	Manthangourelli
64	Medpalle
67	Mogullavampu
60	Mondigowrelly
15	Muknoor
10	Naganpalle
65	Nakkertha
56	Nalavelli
32	Nallacheru
71	Nanak Nagar
69	Nandiwanaparthy
13	Narrepalle
70	Nasdik Singaram
37	Nomula
23	Pocharam
12	Polkampalle
16	Rainguda
17	Raipole
7	Ramdaspalle
22	Ramrediguda
59	Rangapur
29	Sabethnagar
52	Srimanthuguda
53	Sulthanpur
25	Tadlakalva
31	Tadlapalleguda
62	Takkadlapalle
19	Tattikhana
33	Tippaiguda
41	Toola Kalan
42	Toola Khurd
40	Turkaguda
66	Yacharam
24	Yelmined
11	Yengalguda
26	Yerrakunta

VILLAGE

RANGAREDDI DISTRICT

Amenities

Location Code No.	Name of village	Total area of the village (in hectares)	Total number of households and population		Amenities available (if not available within the village, the distance in broad ranges viz.,-5 Kms., 5-10 Kms. and 10+Kms. of the nearest place where the facility available is given)					
			Households	Population	Educational	Medical	Drinking Water (Potable)	Post and Telegraph	Day or days of the market, if any	Communications (Bus stop, Railway station, water way)
(1)	(2)	(3)	(4A)	(4B)	(5)	(6)	(7)	(8)	(9)	(10)
1	Adibatla	1,346.79	385	2,057	P	RP	W,HP	PO	10+	BS
2	Kongar Kalan	1,767·66	557	3,294	P,M	CHW	W,HP	PO	10+	BS
3	Ferozguda	341·96			*Uninhabited*					
4	Bongloor	349·65	139	701	P	RP	W,HP	-5	10+	-5
5	Mangalpalle	2,296·18	445	2,556	P	RP	W,HP	PO,Phone	5-10	BS
6	Chintapalleguda	235·53	38	177	-5	5-10	W,HP	-5	5-10	-5
7	Ramdaspalle	1,019·81	91	512	P	5-10	W,HP	PO	5-10	-5
8	Ismailshahpampu	4·86			*Uninhabited*					
9	Ibrahimpatanam Khalsa	2,519·57	2,640	15,483	P(4), M,H,JC	H,FPC,D, RP(3), SMP(2)	W,TW, TK,TC	PO,PTO, Phone	Wednesday	BS
10	Naganpalle	948·99	238	1,290	P	5-10	W,HP	-5	5-10	BS
11	Yengalguda	104·00	100	474	P	5-10	W,TW	-5	5-10	-5
12	Polkampalle	1,392·52	401	2,068	P	RP(2)	W,TW	PO	5-10	BS
13	Narrepalle	467·01	131	698	P	5-10	W,TW	-5	10+	BS
14	Dandumailaram	1,276·78	868	4,399	P,M	RP(3)	W,TW	PO	10+	BS
15	Muknoor	520.02	165	878	P	-5	W,TW	-5	10+	BS
16	Rainguda	224·20			*Uninhabited*					
17	Raipole	993·50	699	3,726	P,M,H	PHC, RP(3)	TW	PO	5-10	BS

DIRECTORY

and Land use IBRAHIMPATNAM TALUK

Approach to village	Nearest town and distance (in Kms.)	Power supply	Staple food	Land use, (i.e., area under different types of land use in hectares rounded up to 2 decimal places) Forest	Irrigated by source	Unirrigated	Culturable waste	Area not available for cultivation	Remarks including any place of religious, historical or archaeological interest	Location Code No.
(11)	(12)	(13)	(14)	(15)	(16)	(17)	(18)	(19)	(20)	(1)
PR	Hyderabad 22	ED, EAG	Rice Bajra	..	T (445·15) WE (445·15)	798.44	40·47	60·70	N2:M2:T2	1
PR	Hyderabad 19	EA	Rice Bajra	315·25	T (66·77) WE (66·77)	1,106·41	75·27	182·11	C1:M3	2
					Uninhabited					3
PR	Hyderabad 17	EA	Rice Bajra	..	T (34·80) WE (34·80)	302.70	..	8·90	N5:C5:M8:T1	4
PR	Hyderabad 16	ED, EAG	Rice Bajra	195·87	T (50·58) WE (50·58)	1,245·62	466·60	337·51	N1:C5:M3	5
KR	Hyderabad 18	ED, EAG	Rice	..	T (18·21) WE (18·21)	134·35	70·82	9·71	..	6
KR	Hyderabad 20	ED, EAG	Rice Bajra	..	T (40·47) WE (40·47)	565·56	243·98	60·70	N2:M2:T1	7
					Uninhabited					8
PR	Hyderabad 24	EA	Rice Bajra	1,181·68	T (311·61) WE (227·43) GC (84·18)	320·92	290·16	415·20	N290:C6:M12:T6	9
PR	Hyderabad 30	ED	Rice Bajra	57·87	T (65·56) TK (34·80) WE (30·76)	560.89	165·92	98·75	T2	10
KR	Hyderabad 33	ED, EAG	Rice Bajra	..	T (25·09) WE (20·24) GC (3·64) W (1.21)	60·70	9.31	7·29	..	11
PR	Hyderabad 32	ED, EAG	Rice Bajra	38·04	T (114·93) GC (90·65) WE (24·28)	934·01	155·00	150·54	N2:M2:T5	12
PR	Hyderabad 35	ED, EAG	Rice Bajra	..	T (36·42) WE (20·23) GC (12·14) W (4·05)	286.52	80·94	63·13	N1:T3	13
PR	Hyderabad 44	ED, EAG	Rice Bajra	314·84	T (261·02) WE (210·44) GC (50.58)	204·36	210·03	284·49	N2:M3:T14	14
PR	Hyderabad 38	ED, EAG	Rice Bajra	..	T (41·68) WE (37·23) GC (3·24) W (1.21)	288·14	127·07	62·73	N3:M1:T2	15
					Uninhabited					16
PR	Hyderabad 33	EA	Rice Bajra	..	T (159.85) WE (125·45) GC (29·54) W (4·86)	240·79	84·98	485·62	N12:C1:M1:T3	17

VILLAGE

RANGAREDDI DISTRICT

Amenities

Location Code No.	Name of village	Total area of the village (in hectares)	Total number of households and population		Amenities available (if not available within the village, the distance in broad ranges viz.,-5 Kms, 5-10 Kms. and 10+Kms. of the nearest place where the facility available is given)					
			Households	Population	Educational	Medical	Drinking Water (Potable)	Post and Telegraph	Day or days of the market, if any	Communications (Bus stop, Railway station, water way)
(1)	(2)	(3)	(4A)	(4B)	(5)	(6)	(7)	(8)	(9)	(10)
18	Manorabad	120·19	26	132	-5	-5	W	PO	10+	-5
19	Tattikhana	21·45			*Uninhabited*					
20	Alimiakunta	56.25			*Uninhabited*					
21	Ibrahimpatnam Bagat	2,079.27	3	26	P	-5	W	PO	-5	BS
22	Ramreddiguda	140·02	93	539	P	-5	W,HP	-5	5-10	-5
23	Pocharam	645·88	207	1,202	P(2),M	RP	W,HP	PO	5-10	-5
24	Yelmined	2,503·85	435	2,433	P	5-10	W,HP	PO	5-10	BS
25	Tadlakalva	57·06			*Uninhabited*					
26	Yerrakunta	55·85	12	66	P	5-10	W	-5	5-10	-5
27	Khanapur	400·23	155	831	P	-5	W,TW	-5	-5	BS
28	Mallikarjunaguda	188·18			*Uninhabited*					
29	Sabethnagar	125·05	21	109	P	RP	W,TW	-5	5-10	-5
30	Lingampalle (Murlinagar)	525·69	267	1,443	P	RP	W,TW	PO	5-10	-5
31	Tadlapalleguda	562·11	223	1,151	P	-5	W,TW	PO	10+	BS
32	Nallacheru	53·42			*Uninhabited*					
33	Tippaiguda	381.21	144	800	P	5-10	W,TW	-5	10+	BS
34	Chittapur	1,241·98	168	992	P	-5	W,TW	-5	10+	BS
35	Manchal	1,624.40	673	3,679	P(2), M,H	RP(2)	W,TW	PO	5-10	BS
36	Jainammaguda	151·76			*Uninhabited*					
37	Nomula	1,176·01	251	1,320	P	RP	W,TW	-5	5-10	BS

DIRECTORY

and Land use IBRAHIMPATNAM TALUK

Approach to village	Nearest town and distance (in Kms.)	Power supply	Staple food	Land use, (i.e., area under different types of land use in hectares rounded up to 2 decimal places)					Remarks including any place of religious, historical or archaeological interest	Location Code No.
				Forest	Irrigated by source	Unirrigated	Culturable waste	Area not available for cultivation		
(11)	(12)	(13)	(14)	(15)	(16)	(17)	(18)	(19)	(20)	(1)
KR	Hyderabad 33	BD, EAG	Rice Bajra	..	T (6·47) GC (4.04) W (2·43)	71.22	4·86	37·64	..	18
					Uninhabited					19
					Uninhabited					20
PR	Hyderabad 24	EA	Rice Jowar	..	T (443·94) GC (430·59) WE (10·52) W (2·83)	615·93	16·59	1,002·81	..	21
KR	Hyderabad 21	EA	Rice Jowar	..	T (16·19) WE (16.19)	111·29	..	12·14	..	22
KR	Hyderabad 21	ED, EAG	Rice Bajra	..	T (64.75) WE (64·75)	485·62	20·23	64·75	..	23
PR	Hyderabad 27	ED, EAG	Rice Bajra	780·23	T (212·46) WE (212·46)	1,004·02	182.11	323·75	N2:C1:M5:T3	24
					Uninhabited					25
KR	Hyderabad 24	..	Rice Bajra	..	T (8·09) W (8·09)	18·21	20·23	7·28	..	26
PR	Hyderabad 27	ED, EAG	Rice Bajra	..	T (70·42) WE (68·80) W (1·62)	246·45	24.28	59·08	N1:M1:T1	27
					Uninhabited					28
KR	Hyderabad 32	ED, EAG	Rice Bajra	..	T (36·42) GC (33·99) WE (2·43)	52·61	..	36·02	..	29
KR	Hyderabad 32	ED, EAG	Rice Bajra	..	T (55·85) WE (48·56) GC (7·29)	311·20	20·24	138·40	M1	30
PR	Hyderabad 36	ED, EAG	Rice Bajra	181·30	T (71·63) WE (42·49) GC (29.14)	154·59	67·99	85·39	N2:M2:T1	31
					Uninhabited					32
PR	Hyderabad 42	ED, EAG	Rice Bajra	..	T (29·95) WE (29·54) GC (0·41)	225·21	106·03	19.42	N1:M1:T2	33
PR	Hyderabad 37	ED, EAG	Rice Bajra	288.54	T (66·37) GC (48.16) WE (18.21)	389·31	60·70	437·06	N1	34
PR	Hyderabad 34	ED, EAG	Rice Bajra	139·61	T (229·05) GC (138·00) WE (91·05)	948.98	237·95	39·66	N10:M1:T7	35
					Uninhabited					36
PR	Hyderabad 30	ED, EAG	Rice Bajra	127·88	T (119·79) GC (95·51) W (24·28)	634·95	60·70	232·69	..	37

Location Code No.	Name of village	Total area of the village (in hectares)	Total number of households and population		Amenities available (if not available within the village, the distance in broad ranges viz.,-5 Kms , 5-10 Kms. and 10+Kms. of the nearest place where the facility available is given)					
			Households	Population	Educational	Medical	Drinking Water (Potable)	Post and Telegraph	Day or days of the market, if any	Communications (Bus stop, Railway station, water way)
(1)	(2)	(3)	(4A)	(4B)	(5)	(6)	(7)	(8)	(9)	(10)
38	Agapalle	697·68	255	1,368	P	5-10	W,TW	PO	5-10	BS
39	Kappapahad	1,058·65	215	1,309	P	5-10	W,TW	PO	5-10	-5
40	Turkaguda	78·10	111	607	P	5-10	W,HP	-5	5-10	-5
41	Toola Kalan	1,368·64	298	1,532	P	RP	W,HP	PO	10+	BS
42	Toola Khurd	1,494·10	448	2,379	P,M	RP,CHW	W	PO	10+	BS
43	Gungal	3,661·99	686	3,605	P,M,H	5-10	W,HP	PO,Phone	5-10	BS
44	Kagazghat	657·21	146	711	P	10+	W,TW	-5	10+	BS
45	Japat	1,188·15	314	1,661	P,M	5-10	W,HP	PO	10+	BS
46	Chandkhanguda	42 09	55	239	P	-5	W	PO	10+	BS
47	Asmatpur	379·59	106	526	P	-5	W,HP	PO	10+	BS
48	Arutla	6,339·38	1,283	7,070	P(2), M,H	MH,PHC	W	PO	10+	BS
49	Bodalemur	556·04	232	1,188	P	5-10	W	5-10	10+	BS
50	Bodakonda	2,163·85	415	2,196	P	5-10	W,HP	PO	10+	BS
51	Lohepalle	2,745.38	694	3,741	P	10+	W	PO	10+	BS
52	Srimanthuguda	1,211·63			*Uninhabited*					
53	Sulthanpur	647·50			*Uninhabited*					
54	Manthangourelli	609·05	323	1,641	P	10+	W,HP	PO	10+	BS
55	Manthangoud	572·62	50	265	P	10+	W,HP	-5	10+	BS
56	Nalavelli	3,265·40	577	3,117	P	10+	W,HP	PO	10+	BS

DIRECTORY

and Land use IBRAHIMPATNAM TALUK

Approach to village	Nearest town and distance (in Kms.)	Power supply	Staple food	Land use, (i.e., area under different types of land use in hectares rounded up to 2 decimal places) Forest	Irrigated by source	Unirrigated	Culturable waste	Area not available for cultivation	Remarks including any place of religious, historical or archaeological interest	Location Code No.
(11)	(12)	(13)	(14)	(15)	(16)	(17)	(18)	(19)	(20)	(1)
PR	Hyderabad 30	ED, EAG	Rice Bajra	138·81	T (45·73) GC (33·59) WE (10·12) W (2·02)	250·91	95·10	167·13	N2:M1	38
KR	Hyderabad 30	ED, EAG	Rice Bajra	..	T (72·84) GC (45.73) WE (27·11)	681·08	221.36	83·37	M2	39
KR	Hyderabad 30	ED, EAG	Rice Bajra	..	T (10·12) WE (10·12)	56·66	8·09	2·83	..	40
PR	Hyderabad 36	EA	Rice Bajra	308·37	T (56·65) W (56·65)	487·24	65·56	445·15	N1:M3:T2	41
PR	Hyderabad 38	EA	Rice Bajra	..	T (80·94) W (80·94)	1,031.94	242.81	121·41	M1	42
PR	Hyderabad 33	EA	Rice Bajra	1,286.49	T (135.57) W (135·57)	1,414·37	176.04	649·52	N2:M3:T1	43
PR	Hyderabad 33	ED, EAG	Rice Bajra	212·46	T (74·46) GC (50·18) WE (18·21 W (6·07)	291·37	8·09	69·60	N1	44
PR	Hyderabad 38	EA	Rice Bajra	..	T (88·62) W (80·53) TK (8·09)	520·42	..	579·11	N1:M2:T2	45
PR	Hyderabad 38	EA	Rice Bajra	..	T (3·24) O (3·24)	29·14	..	9·71	..	46
PR	Hyderabad 39	EA	Rice Bajra	..	T (18.21) W (18·21)	213·67	..	147.71	N1	47
PR	Hyderabad 40	EA	Rice Bajra	117·76	T (403·07) TK (236·34) WE (166·73)	2,949·34	1,298.61	570.60	N40:M4:T2	48
PR	Hyderabad 48	EA	Rice Bajra	..	T (23·47) TK (20·23) W (3·24)	277.62	249.69	5·26	M1	49
PR	Hyderabad 45	EA	Rice Bajra	..	T (17·00) TK (12.14) W (4·86)	667.73	..	1,479·12	..	50
PR	Hyderabad 52	EA	Rice Bajra	..	T (103.19) W (101.17) TK (2·02)	1,112·88	202·34	1,303·08	N1:M2:T2	51
					Uninhabited					52
					Uninhabited					53
PR	Hyderabad 62	EA	Rice Bajra	..	T (23·87) TK (23·87)	418·04	..	167·14	N1:M1	54
PR	Hyderabad 62	EA	Rice Bajra	..	T (20·23) TK (20.23)	291·31	52·60	208.37	..	55
PR	Hyderabad 56	EA	Rice Bajra	..	T (179·68) W (101·17) TK (78·51)	2,176.80	..	908·92	N2:M2	56

Location Code No.	Name of village	Total area of the village (in hectares)	Total number of households and population		Amenities available (if not available within the village, the distance in broad ranges viz.,-5 Kms., 5-10 Kms. and 10+Kms. of the nearest place where the facility available is given)					
			Households	Population	Educational	Medical	Drinking Water (Potable)	Post and Telegraph	Day or days of the market, if any	Communications (Bus stop, Railway station, water way)
(1)	(2)	(3)	(4A)	(4B)	(5)	(6)	(7)	(8)	(9)	(10)
57	Dadpalle	771·73	152	742	P	5-10	W,HP	PO	10+	BS
58	Cheded	522.45	149	732	P	5-10	W,HP	PO	10+	BS
59	Rangapur	555·63	166	792	P	5-10	W,HP	PO,Phone	5-10	BS
60	Mondigowrelly	996.33	236	1,263	P	5-10	W,HP	PO	10+	BS
61	Chintapatla	1,963·93	640	3,404	P,M,H	5-10	W,HP	PO,Phone	10+	BS
62	Takkadlapalle	1,332·22	243	1,237	P	5-10	W,HP	PO	10+	BS
63	Kothapalle	2,450·37	384	2,070	P,M	5-10	W,HP	PO	5-10	BS
64	Medpalle	2,017·76	325	1,786	P,M,H	5-10	W	PO,Phone	10+	BS
65	Nakkertha	617.14	244	1,441	P	5-10	W,HP	PO,Phone	10+	BS
66	Yacharam	1,815·42	453	2,247	P,M,H	D,H,PHC, MCH	W,HP	PO,Phone	10+	BS
67	Mogullavampu	344·79	133	611	P	-5	W,HP	PO	10+	BS
68	Chouderapalle	815·03	343	1,861	P	-5	W,HP	PO,Phone	10+	BS
69	Nandiwanaparthy	3,591·17	804	4,295	P,M,H	-5	W,HP	PO,Phone	10+	BS
70	Nasdik Singaram	971·24	209	1,116	P	5-10	W	PO	10+	BS
71	Nanak Nagar	406·30	150	840	P	10+	W,HP	PO	10+	BS

Approach to village	Nearest town and distance (in Kms.)	Power supply	Staple food	Land use, (i.e., area under different types of land use in hectares rounded up to 2 decimal places)					Remarks including any place of religious, historical or archaeological interest	Location Code No.
				Forest	Irrigated by source	Unirrigated	Culturable waste	Area not available for cultivation		
(11)	(12)	(13)	(14)	(15)	(16)	(17)	(18)	(19)	(20)	(1)
PR	Hyderabad 45	EA	Rice Bajra	..	T (25·90) WE (25·90)	328·20	..	417·63	T1	57
PR	Hyderabad 41	EA	Rice Bajra	..	T (32·37) W (32·37)	214·48	..	275·60	..	58
PR	Hyderabad 39	EA	Rice Bajra	..	T (38·04) WE (38·04)	353·29	..	160·66	..	59
PR	Hyderabad 44	EA	Rice Bajra	..	T (14.16) W (14·16)	681·08	..	301·09	N1:M2	60
PR	Hyderabad 48	EA	Rice Bajra	..	T (264·26) TK (142.04) WE (122·22)	1,084·55	..	615·12	N3:M2:T1	61
PR	Hyderabad 48	EA	Rice Bajra	..	T (157·02) O (90·25) W (66·77)	1,120·57	..	54·63	N1:M2:T1	62
PR	Hyderabad 52	EA	Rice Bajra	..	T (56·66) W (50·59) TK (6·07)	1,658·80	..	725·60	N1:M2	63
PR	Hyderabad 46	EA	Rice Bajra	..	T (99·55) TK (68·39) W (31·16)	1,251·69	..	666.52	N2:M1:T2	64
PR	Hyderabad 46	EA	Rice Bajra	..	T (73·25) W (73·25)	423·30	..	120·19	N1:M3:T7	65
PR	Hyderabad 40	EA	Rice Bajra	..	T (110·48) WE (91·05) TK (19·43)	1,486·40	..	218·54	N3:C1:M4:T8	66
PR	Hyderabad 41	EA	Rice Bajra	..	T (31·57) W (28·33) TK (3·24)	301·89	..	11·33	..	67
PR	Hyderabad 40	EA	Rice Bajra	..	T (74·46) W (50·99) TK (23·47)	556.04	..	184·53	N2:C2:M3:T3	68
PR	Hyderabad 43	EA	Rice Bajra	..	T (181·30) W (181·30)	1,619·55	..	1,716·67	N2:M2	69
PR	Hyderabad 46	EA	Rice Bajra	..	T (25·09) TK (25·09)	794·39	..	136·38	N2:M2	70
PR	Hyderabad 50	EA	Rice Bajra	..	T (35.61) TK (35.61)	317·68	..	53·01	M2	71

MAHESWARAM TALUK

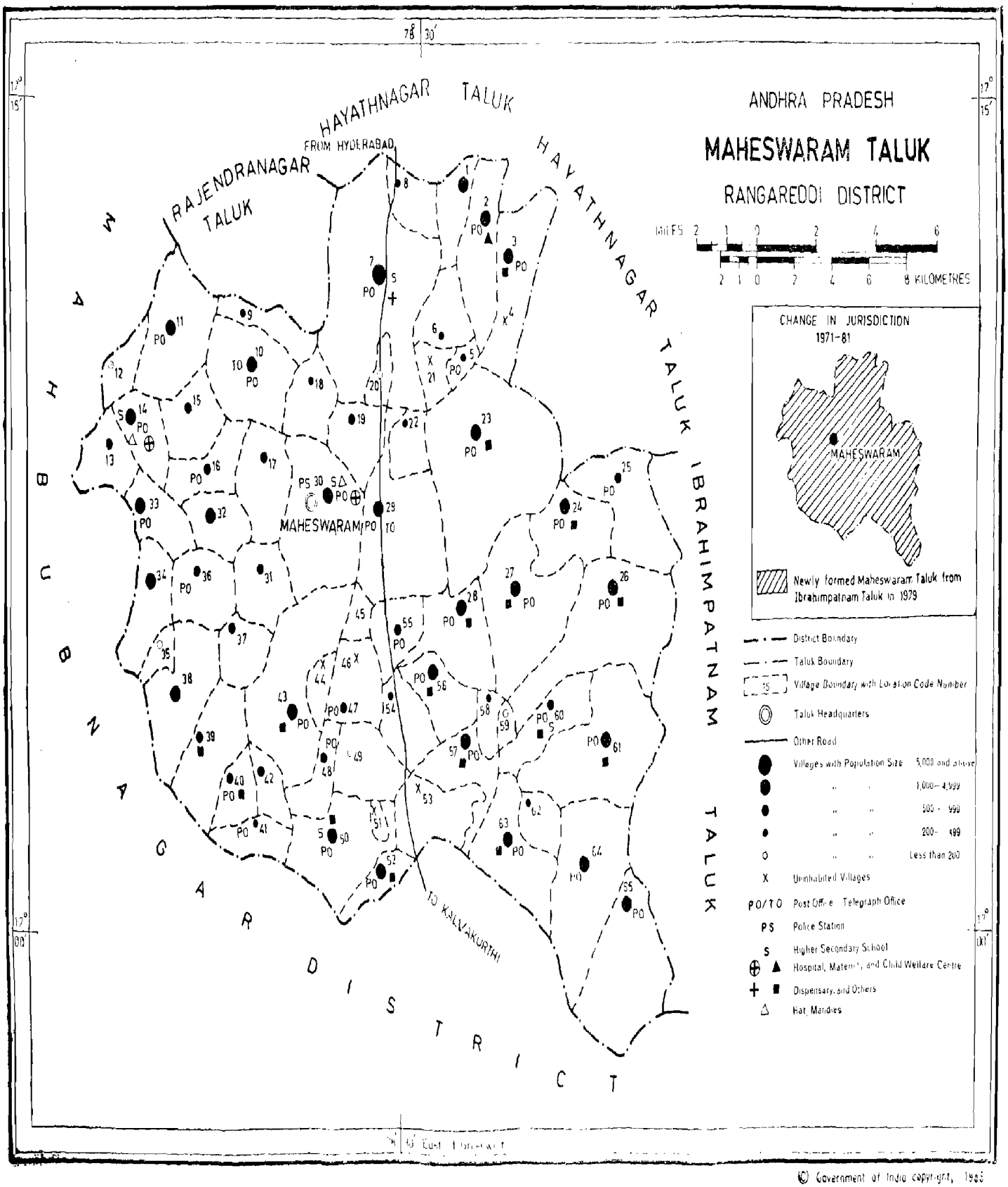

© Government of India copyright, 1985

ALPHABETICAL LIST OF VILLAGES

MAHESWARAM TALUK

1981 Location Code No. (1)	Name of Village (2)
37	Akanpalle
51	Akberja
53	Allikhanpalle
8	Almasguda
14	Ameerpet
58	Annojiguda
48	Bachupalle
20	Baghamankhal
40	Chippalapalle
57	Dabbadguda
16	Dabbelguda
52	Dasarlapalle
42	Dhannaram
35	Dilawarguda
36	Dubbacherla
45	Gafoor Nagar
18	Gangaram
31	Ghatpalle
11	Golloor
28	Gudoor
26	Gummadavalle
5	Imamguda
47	Jaithawaram
46	Jaithwaram Jagir
56	Kandukur
38	Kodlapadkal
33	Kolwakole
3	Kongar Khurd
4	Kongar Khurd
55	Kothur
44	Kufarchandguda
64	Kurumidda
23	Lemoor
41	Lingampalle (Murlinagar)
25	Madhapur
22	Mahabatnagar
30	Maheswaram
21	Malkdanguda
7	Mankhal
17	Mansanpalle
61	Meerkhanpeta
54	Mohammad Nagar
63	Mucherla
10	Nagaram
15	Nagireddipalle
9	Nandipalle
50	Nednur
60	Panjaguda
32	Pendyal
49	Perguguda
43	Phulmamidi
39	Porandla
27	Rachloor
2	Raviriyal
1	Sardar Nagar
62	Sarlarayalapalle
19	Sirigiripur
6	Srinagar
34	Subbanpur
65	Tatiparthy
59	Thimmaipalle
29	Thummaloor
24	Timmapur
13	Toopra Khurd
12	Venkannaguda

VILLAGE

RANGAREDDI DISTRICT

Amenities

Location Code No.	Name of village	Total area of the village (in hectares)	Total number of households and population		Amenities available (if not available within the village, the distance in broad ranges viz.,-5 Kms., 5-10 Kms. and 10+Kms. of the nearest place where the facility available is given)					
			Households	Population	Educational	Medical	Drinking Water (Potable)	Post and Telegraph	Day or days of the market, if any	Communications (Bus stop, Railway station, water way)
(1)	(2)	(3)	(4A)	(4B)	(5)	(6)	(7)	(8)	(9)	(10)
1	Sardar Nagar	269·12	296	1,540	P	-5	W,HP	-5	10+	BS
2	Raviriyal	1,135.14	424	2,219	P, M	RP,MCW, MH	W,HP	PO	10+	BS
3	Kongar Khurd	227·84	293	1,618	-5	RP	W,HP	PO	10+	BS
4	Kongar Khurd	1,768·88			*Uninhabited*					
5	Imamguda	834·06	90	478	P	-5	W,HP	PO	10+	BS
6	Srinagar	997·14	53	246	-5	-5	W	-5	5-10	BS
7	Mankhal	3,083·29	1,064	6,066	P(2), M, H	CHW(2), RP(2), D(5)	W,HP	PO, Phone	5-10	BS,RS
8	Almasguda	95·91	45	213	-5	-5	W	-5	10+	-5
9	Nandipalle	566·15	61	405	P	5-10	W,HP, TK	-5	10+	-5
10	Nagaram	576·68	304	1,979	P	5-10	W,HP, TK	PO, PTO	10+	BS
11	Golloor	735.31	181	1,052	P	-5	W,HP, TK	PO	10+	-5
12	Venkannaguda	121·81	2	8	-5	-5	-5	-5	-5	-5
13	Toopra Khurd	806·94	120	759	P	-5	W,HP	-5	10+	BS
14	Ameerpet	617·55	449	2,567	P,M,H	H,CHW(2)	W,HP	PO, Phone	Wednesday	BS
15	Nagireddipalle	673.80	83	508	P	-5	W,HP	-5	-5	-5
16	Dabbelguda	249·29	110	609	P	5-10	W	PO	5-10	-5
17	Mansanpalle	1,045·30	171	941	P	5-10	W,HP	-5	10+	BS
18	Gangaram	421·68	58	369	-5	-5	W	-5	-5	-5

Approach to village	Nearest town and distance (in Kms.)	Power supply	Staple food	Land use, (i.e., area under different types of land use in hectares rounded up to 2 decimal places)					Remarks including any place of religious, historical or archaeological interest	Location Code No.
				Forest	Irrigated by source	Unirrigated	Culturable waste	Area not available for cultivation		
(11)	(12)	(13)	(14)	(15)	(16)	(17)	(18)	(19)	(20)	(1)
PR	Hyderabad 12	ED, EAG	Rice Bajra	..	T (93·89) W (93·89)	80.94	12·14	82·15	C2:M2	1
PR	Hyderabad 12	ED, EAG	Rice Bajra	974·48	T (34·40) W (34·40)	18.61	72·84	18·21	M2	2
PR	Hyderabad 19	ED, EAG	Rice Bajra	103.60	T (91.46) W (91·46)	..	6.07	26·71	M4:T3	3
					Uninhabited					4
PR	Hyderabad 16	ED, EAG	Rice Bajra	..	T (13·76) WE (13·76)	74·06	4·45	741·79	..	5
PR	Hyderabad 14	ED, EAG	Rice Bajra	76·48	T (19·83) WE (19·83)	809·37	19.43	72·03	..	6
PR	Hyderabad 14	EA	Rice Jowar	275·99	T (218.93) TK (133·95) W (84.98)	2,553·16	6.07	29·14	N25:C4:M7:T2	7
KR	Hyderabad 22	..	Rice Jowar	..	T (10·12) W (10·12)	71·63	1·21	1·21	..	8
KR	Hyderabad 22	ED, EAG	Rice Bajra	144·88	T (29·95) TK (16·19) W (13·76)	365·43	4·85	21.04	..	9
PR	Hyderabad 20	EA	Rice Bajra	221.36	T (31.16) TK (18·61) W (12·55)	297·85	12·95	13·36	..	10
KR	Hyderabad 30	ED, EAG	Rice Jowar	..	T (33·18) W (17·40) TK (15.78)	669·75	1·62	30·35	..	11
KR	Hyderabad 32	..	Rice Ragi	..	T (6·48) W (4·86) TK (1·62)	113.31	..	2·02	..	12
PR	Hyderabad 34	ED, EAG	Rice Jowar	..	T (30.35) TK (24·28) W (6·07)	380·40	242.81	129.50	N1	13
PR	Hyderabad 35	EA	Rice Jowar	..	T (83·36) TK (50·59) O (25·49) W (7·28)	443·13	37·64	53.02	N3	14
KR	Hyderabad 28	ED, EAG	Rice Jowar	..	T (12·55) TK (8.10) W (4.45)	530·54	..	130.71	..	15
KR	Hyderabad 26	ED, EAG	Rice Jowar	..	T (31·16) TK (21·85) W (9·31)	210·44	..	7·69	..	16
PR	Hyderabad 26	EA	Rice Jowar	..	T (71·63) TK (37.64) W (33·99)	923.09	..	50·58	..	17
PR	Hyderabad 30	ED, EAG	Rice Jowar	..	T (14.16) W (14·16)	355·31	48·97	2·83	..	18

VILLAGE

RANGAREDDI DISTRICT

Amenities

Location Code No.	Name of village	Total area of the village (in hectares)	Total number of households and population		Amenities available (if not available within the village, the distance in broad ranges viz.,-5 Kms., 5-10 Kms. and 10+Kms. of the nearest place where the facility available is given)					
			Households	Population	Educational	Medical	Drinking Water (Potable)	Post and Telegraph	Day or days of the market, if any	Communications (Bus stop, Railway station, water way)
(1)	(2)	(3)	(4A)	(4B)	(5)	(6)	(7)	(8)	(9)	(10)
19	Sirigiripur	579·51	117	655	P	-5	W,HP	-5	-5	-5
20	Baghamankhal	298·25	3	16	-5	-5	W	-5	-5	-5
21	Malkdanguda	292·99			*Uninhabited*					
22	Mahabatnagar	206·79	39	215	P	5-10	W	5-10	5-10	-5
23	Lemoor	3,410·68	549	3,245	P,M	RP	W	PO	10+	BS
24	Timmapur	1,572·60	439	2,476	P,M	RP	W	PO	10+	BS
25	Madhapur	1,018·19	141	796	P	-5	W	PO	10+	-5
26	Gummadavalle	2,437·01	351	1,863	P	RP	W,HP	PO	10+	BS
27	Rachloor	2,057·82	469	2,490	P,M	CHW,O	W,HP	PO	10+	BS
28	Gudoor	1,204·34	290	1,484	P,M	RP	W,HP	PO	10+	BS
29	Thummaloor	2,302·66	321	1,713	P	-5	W,HP	PO,PTO, Phone	10+	BS
30	Maheswaram	2,117·31	632	3,750	P(3), M,H	H,PHC, MCW, RP(2)	W,HP	PO, Phone	Friday	BS
31	Ghatpalle	691·61	154	826	P	5-10	W,HP	-5	5-10	5-10
32	Pendyal	949.79	194	1,136	P	5-10	W,HP	-5	5-10	-5
33	Kolwakole	668·94	296	1,841	P	5-10	W,HP	PO	5-10	5-10
34	Subbanpur	644.66	204	1,131	P	5-10	W,HP	-5	5-10	5-10
35	Dilawarguda	113·31	29	140	-5	5-10	W	-5	5-10	BS
36	Dubbacherla	820·70	182	933	P(2)	10+	W,HP	PO, Phone	10+	-5

DIRECTORY

and Land use MAHESWARAM **TALUK**

Approach to village	Nearest town and distance (in Kms.)	Power supply	Staple food	Land use, (i.e., area under different types of land use in hectares rounded up to 2 decimal places)					Remarks including any place of religious, historical or archaeological interest	Location Code No.
				Forest	Irrigated by source	Unirrigated	Culturable waste	Area not available for cultivation		
(11)	(12)	(13)	(14)	(15)	(16)	(17)	(18)	(19)	(20)	(1)
KR	Hyderabad 26	ED, EAG	Rice Jowar	124·64	T (48·56) W (48·56)	388.09	13.76	4·46	T2	19
KR	Hyderabad 28	EAG	Rice Jowar	..	T (35·21) TK (32·78) W (2·43)	249·69	3·64	8·90	..	20
					Uninhabited					21
PR	Hyderabad 26	ED, EAG	Rice Jowar	..	T (12.14) W (12·14)	120·19	4·05	70·41	..	22
PR	Hyderabad 22	EA	Rice Bajra	1,083·73	T (64·74) W (64·74)	1,333·84	748.67	179·68	M2	23
PR	Hyderabad 40	EA	Rice Bajra	..	T (137·59) TK (113·31) W (24·28)	1,111·67	169·56	153.78	..	24
KR	Hyderabad 44	EA	Rice Bajra	295·82	T (121·41) W (121·41)	485·62	60·30	55·04	M1:T1	25
PR	Hyderabad 32	EA	Rice Bajra	536·20	T (209·63) W (209·63)	1,612·67	..	78·51	T1	26
PR	Hyderabad 36	EA	Rice Bajra	292·59	T (113·71) W (113·71)	1,242·38	204·77	191·42	C1:M2:T2	27
PR	Hyderabad 40	EA	Rice Bajra	..	T (101·17) W (101·17)	853.88	198·30	50·99	M2	28
PR	Hyderabad 45	EA	Rice Jowar	129·91	T (81·75) W (60.70) TK (21·05)	1,048.13	763·64	279.23	N1:M1:T1	29
PR	Hyderabad 28	EA	Rice Jowar	199.91	T (70·41) W (46·94) TK (23·47)	1,578·68	165·92	102·39	Fort built by Akkana and Madanna, N3:M5	30
KR	Hyderabad 32	EA	Rice Jowar	..	T (21·04) TK (15·38) W (5·66)	605·82	40·47	24·28	M2	31
KR	Hyderabad 28	EA	Rice Jowar	..	T (33.59) TK (25·50) W (8·09)	582·74	283.28	50·18	..	32
KR	Hyderabad 30	EA	Rice Jowar	..	T (82·56) TK (60.70) W (21·86)	566·15	..	20·23	..	33
KR	Hyderabad 34	EA	Rice Jowar	..	T (36·42) TK (24·28) W (12·14)	600.96	2·83	4·45	N1	34
PR	Hyderabad 36	ED, EAG	Rice Jowar	..	T (14·97) TK (8·90) W (6·07)	95.10	..	3.24	T1	35
PR	Hyderabad 30	ED, EAG	Rice Jowar	..	T (56·66) TK (36.42) W (20·24)	221.77	485·62	56·65	N2:M2:T1	36

Location Code No.	Name of village	Total area of the village (in hectares)	Total number of households and population		Amenities available (if not available within the village, the distance in broad ranges viz.,-5 Kms., 5-10 Kms. and 10+Kms. of the nearest place where the facility available is given)					
			Households	Population	Educational	Medical	Drinking Water (Potable)	Post and Telegraph	Day or days of the market, if any	Communications (Bus stop, Railway station, water way)
(1)	(2)	(3)	(4A)	(4B)	(5)	(6)	(7)	(8)	(9)	(10)
37	Akanpalle	556·44	101	522	P	10+	W,HP	-5	10+	5-10
38	Kodlapadkal	783·87	195	1,152	P	10+	W,HP	-5	10+	BS
39	Porandla	1,060·27	119	641	P	CHW	W	-5	10+	5-10
40	Chippalapalle	851·05	158	898	P	CHW	W	PO	10+	BS
41	Lingampalle (Murlinagar)	486·43	78	430	P	-5	W,HP	PO	-5	-5
42	Dhannaram	264·26	157	810	P	-5	W,HP	-5	10+	-5
43	Phulmamidi	2,275·54	268	1,527	P	RP	W,HP	PO	5-10	BS
44	Kufarchandguda	N·A.			*Uninhabited*					
45	Gafoor Nagar	85·39	28	162	P	5-10	W	5-10	5-10	-5
46	Jaithwaram Jagir	N·A.			*Uninhabited*					
47	Jaithawaram Khalsa	580·32	177	949	P	5-10	W	PO	10+	5-10
48	Bachupalle	644·66	159	880	P	-5	W	PO	10+	BS
49	Perguguda	35·61	14	84	-5	-5	W	-5	10+	-5
50	Nednur	2,638·54	690	3,827	P,M,H	RP(3), CHW	W,HP	PO, Phone	10+	BS
51	Akberja	41·68			*Uninhabited*					
52	Dasarlapalle	1,086·98	196	1,043	P	CHW	W	PO	-5	-5
53	Allikhanpalle	94·70			*Uninhabited*					
54	Mohammad Nagar	567·37	38	200	P	-5	W	-5	10+	BS
55	Kothur	686·35	142	750	P	-5	W	PO	10+	BS
56	Kandukur	3,252·05	502	2,658	P,M	RP,CHW	W,HP	PO,Phone	10+	BS
57	Dabbadguda	336.70	234	1,333	P	RP	W,HP	PO	10+	-5

DIRECTORY

and Land use MAHESWARAM TALUK

Approach to village	Nearest town and distance (in Kms.)	Power supply	Staple food	Land use, (i.e., area under different types of land use in hectares rounded up to 2 decimal places)					Remarks including any place of religious, historical or archaeological interest	Location Code No.
				Forest	Irrigated by source	Unirrigated	Culturable waste	Area not available for cultivation		
(11)	(12)	(13)	(14)	(15)	(16)	(17)	(18)	(19)	(20)	(1)
KR	Hyderabad 33	ED, EAG	Rice Jowar	133·14	T (21.04) W (12·14) TK (8·90)	242·81	149·74	9.71	..	37
PR	Hyderabad 38	EA	Rice Jowar	..	T (101·17) TK (60·70) W (40·47)	662·47	..	20.23	N2	38
KR	Hyderabad 40	ED, EAG	Rice Jowar	..	T (52·61) W (40·47) TK (12·14)	808·56	172·80	26·30	..	39
PR	Hyderabad 41	EAG	Rice Jowar	48·16	T (60·70) TK (60·70)	657·61	57·47	27·11	..	40
KR	Hyderabad 45	ED, EAG	Rcie Jowar	..	T (8.09) W (8·09)	110·07	364·22	4·05	..	41
KR	Hyderabad 40	EA	Rice Jowar	..	T (4.05) W (4·05)	212·46	40·47	5·26	..	42
PR	Hyderabad 36	EA	Rice Jowar	180·08	T (30·76) W (16.19) TK (14·57)	584·77	607·03	868·86	N1:C2:M1:T2	43
					Uninhabited					44
KR	Hyderabad 38	EA	Rice Bajra	..	T (10·12) W (10·12)	65·15	..	2.02	..	45
					Uninhabited					46
KR	Hyderabad 42	EA	Rice Bajra	..	T (4·45) W (4·45)	503.03	12.95	59·89	..	47
PR	Hyderabad 45	EA	Rice Bajra	..	T (5·66) W (5·66)	589·22	0·81	48·97	..	48
KR	Hyderabad 44	EA	Rice Bajra	..	T (1·21) W (1·21)	29·54	..	4·86	..	49
PR	Hyderabad 44	EA	Rice Bajra	..	T (116·55) W (116·55)	2,206·74	2·83	312·42	N1:M2:T4	50
					Uninhabited					51
KR	Hyderabad 50	EA	Rice Bajra	..	T (22·26) W (22·26)	735·31	74·06	255·35	M2:T2	52
					Uninhabited					53
PR	Hyderabad 41	EA	Rice Bajra	..	T (39·66) W (39·66)	485·62	32·37	4·86	..	54
PR	Hyderabad 35	EA	Rice Bajra	..	T (50·59) W (50·59)	607.03	14·57	14·16	..	55
PR	Hyderabad 40	EA	Rice Bajra	..	T (235.93) W (235·93)	2,413·94	429·78	172·40	M2:T1	56
PR	Hyderabad 43	EA	Rice Bajra	..	T (30·35) W (30.35)	293·43	..	12·95	..	57

VILLAGE

RANGAREDDI DISTRICT

Amenities

Location Code No.	Name of village	Total area of the village (in hectares)	Total number of households and population		Amenities available (if not available within the village, the distance in broad ranges viz.,-5 Kms., 5-10 Kms. and 10+Kms. of the nearest place where the facility available is given)					
			Households	Population	Educational	Medical	Drinking Water (Potable)	Post and Telegraph	Day or days of the market, if any	Communications (Bus stop, Railway station, water way)
(1)	(2)	(3)	(4A)	(4B)	(5)	(6)	(7)	(8)	(9)	(10)
58	Annojiguda	50·59	81	473	P	-5	W	-5	10+	-5
59	Thimmaipalle	1,346·79	17	76	P	-5	W	-5	10+	-5
60	Panjaguda	644·66	130	645	P,M,H	RP,CHW	W	PO	10+	BS
61	Meerkhanpeta	1,908·90	576	3,248	P,M	RP,CHW	W,HP	PO	10+	BS
62	Sarlarayalapalle	484·41	72	419	P	-5	W,HP	-5	10+	-5
63	Mucherla	3,050·92	434	2,430	P,M	RP,CHW	W,HP	PO,Phone	10+	BS
64	Kurumidda	2,424·87	356	1,946	P	10+	W	PO	10+	BS
65	Tatiparthy	2,227.36	237	1,292	P	10+	W,HP	PO	10+	BS

DIRECTORY

and Land use MAHESWARAM TALUK

Approach to village	Nearest town and distance (in Kms.)	Power supply	Staple food	Land use, (i.e., area under different types of land use in hectares rounded up to 2 decimal places)					Remarks including any place of religious, historical or archaeological interest	Location Code No.
				Forest	Irrigated by source	Unirrigated	Culturable waste	Area not available for cultivation		
(11)	(12)	(13)	(14)	(15)	(16)	(17)	(18)	(19)	(20)	(1)
KR	Hyderabad 44	EA	Rice Bajra	..	T (10·93) W (10·93)	34·80	..	4·86	..	58
KR	Hyderabad 45	EA	Rice Bajra	..	T (3·64) W (3·64)	159.45	352·07	831·63	..	59
PR	Hyderabad 45	EA	Rice Bajra	..	T (47·75) W (47·75)	561.30	11·33	24·28	..	60
PR	Hyderabad 45	EA	Rice Bajra	..	T (194·25) W (194·25)	1,512·31	..	202·34	N2:M2	61
KR	Hyderabad 42	EA	Rice Bajra	..	T (4.45) W (4·45)	430·58	4·86	44·52	..	62
PR	Hyderabad 51	EA	Rice Bajra	..	T (196·27) W (196·27)	1,740.95	58·27	1,055·43	N2:C1:M2:T1	63
PR	Hyderabad 46	EA	Rice Bajra	1,093·05	T (25·90) W (25·90)	1,087·39	28·33	190·20	..	64
PR	Hyderabad 52	EA	Rice Bajra	..	T (38·85) TK (26.71) W (12·14)	649·52	..	1,522·42	M2:T1	65

RAJENDRANAGAR TALUK

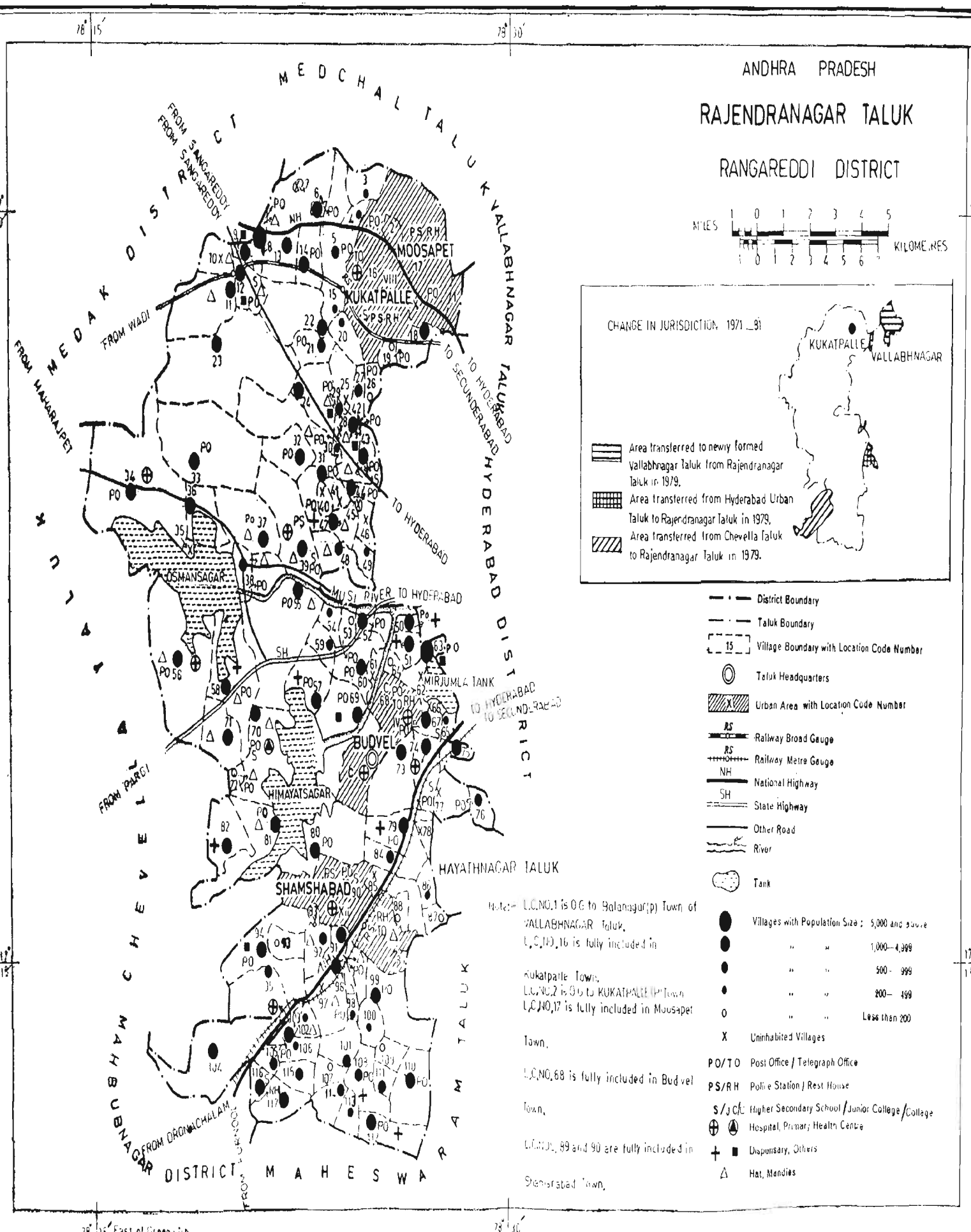

© Government of India Copyright 1986.

ALPHABETICAL LIST OF VILLAGES

RAJENDRANAGAR TALUK

1981 Location Code No. (1)	Name of Village (2)
49	Alijapur
19	Allapur
93	Ammapalle
63	Attapur
70	Aziznagar
111	Baderguda
54	Bairagiguda
82	Bakaram Jagir
60	Bandlaguda Jagir
72	Bangaliguda
2	Bhagameeri
18	Bobbuguda
68	Budvel
65	Bumruknatdowla
8	Chanda Nagar
107	Cherlaguda
56	Chilkoor
95	Chowderguda
43	Darga Hussainshahwali
97	Devatal Bowli
24	Gachibowli
25	Gafoornagar
79	Gaganpahad
53	Gandamguda
102	Gandiguda
38	Gandipet
106	Ghansimiaguda
112	Golkonda Kalan
108	Golkonda Khurd
110	Gollapalle Kalan
99	Gollapalle Khurd
23	Gopanpalle
35	Gungurthy
26	Guttala Begumpet
14	Hafeezpet
101	Hamidullanagar
83	Hariguda
58	Himayathnagar
57	Himayathsagar
50	Hyderguda
5	Hydernagar
52	Hydershahkot
15	Izzatnagar
61	Jani Begum
34	Janwada
1	Jinkalwada
104	Jookal
74	Katedhan
31	Khajiguda
20	Khanammeth
36	Khanapur
91	Kishanguda
69	Kismatpur
37	Kokapet
22	Kondapur @ Maseed Kondapur
21	Kothaguda
80	Kothwalgudem
16	Kukatpalle
76	Lakshmiguda
85	Langarguda
86	Madannaguda
105	Madanpalle
13	Madeenaguda
27	Madhapur
4	Mahaboobpet (Maktha)
75	Mallardevpalle
55	Manchirevel
44	Manikonda Jagir
41	Manikonda Khalsa
89	Maqta Bahadur Ali
40	Maqtakowsara Ali
6	Miapur
115	Muchintal
17	Moosapet
81	Nagireddiguda
11	Nalgondla
32	Nanakramguda
94	Narkhoda
39	Narsingi
48	Neknampur
92	Ootlapalle
77	Pallecheru
116	Palmakole
46	Panjashajamalbowli
88	Pashambanda
59	Peerancheru
45	Pokalwada
47	Popalguda
98	Poshettiguda
73	Premavathipet
28	Raidurg Khalsa
30	Raidurgapaigah
7	Ramannaguda
100	Rasheedguda @ Nothaguda
42	Rayadurg Novkhalsa
29	Rayadurg Panmaqtha
62	Sagbowli
113	Sangeeguda
84	Satamrai
109	Sayeedguda
12	Seri Lingampalle
10	Seri Nalgandla
87	Shahjadi Begum
90	Shamshabad
3	Shamshiguda
114	Shankarpur
103	Shapur Kalan
78	Sikenderguda
66	Sivarampalle Jagir
67	Sivarampalle Paigah
64	Sogbowli
9	Taranasar
96	Tondapalle
117	Toopra Kalan
51	Upperpalle
33	Vattinagulapalle
71	Yenkepalle

VILLAGE

RANGAREDDI DISTRICT

Amenities

Location Code No.	Name of village	Total area of the village (in hectares)	Total number of households and population		Amenities available (if not available within the village, the distance in broad ranges viz.,-5 Kms., 5-10 Kms. and 10+Kms. of the nearest place where the facility available is given)					
			Households	Population	Educational	Medical	Drinking Water (Potable)	Post and Telegraph	Day or days of the market, if any	Communications (Bus stop, Railway station, water way)
(1)	(2)	(3)	(4A)	(4B)	(5)	(6)	(7)	(8)	(9)	(10)
1	Jinkalwada	2,678·20			*Out growth to Balanagar (Panchayat) Town*					
2	Bhagameeri	169·97			*Out growth to Kukatpalle (Panchayat) Town*					
3	Shamshiguda	116·95	55	340	P	5-10	W	5-10	5-10	-5
4	Mahaboobpet (Maktha)	160·66	45	285	-5	5-10	W	-5	5-10	BS
5	Hydernagar	489·67	115	665	P(2)	-5	W	PO, Phone	-5	BS
6	Miapur	955·87	198	1,055	P	5-10	W	PO	5-10	BS
7	Ramannaguda	810·58			*Uninhabited*					
8	Chanda Nagar	535·80	1,342	6,324	P(2)	-5	W,TK	PO	Friday	BS
9	Taranagar	38·04	626	2,931	P	O	W	-5	Friday	BS
10	Seri Nalgandla	67.99			*Uninhabited*					
11	Nalgonda	527·71	287	1,598	P	-5	W	-5	Friday	BS
12	Seri Lingampalle	302·30	825	3,844	P(2), M,H	RP	W	PO	Friday	BS,RS
13	Madeenaguda	392·95	156	1,046	-5	-5	W,HP	-5	-5	BS
14	Hafeezpet	557·25	340	1,725	P	-5	W	PO	-5	RS
15	Izzatnagar	95·51	34	230	P	-5	W	-5	-5	-5
16	Kukatpalle	1,831·00			*Urban Area (Kukatpalle Town)*					
17	Moosapet	712·00			*Urban Area (Moosapet Town)*					
18	Bobbuguda	74.06	478	2,417	P	-5	W,HP	-5	-5	BS
19	Allapur	108·86	22	141	P	-5	W	PO	-5	BS
20	Khanammeth	316·87	80	379	-5	5-10	W	-5	5-10	-5
21	Kothaguda	166.33	197	997	P	5-10	W	PO	5-10	BS

DIRECTORY

and Land use RAJENDRANAGAR TALUK

Approach to village	Nearest town and distance (in Kms.)	Power supply	Staple food	Land use, (i.e., area under different types of land use in hectares rounded up to 2 decimal places)					Remarks including any place of religious, historical or archaeological interest	Location Code No.
				Forest	Irrigated by source	Unirrigated	Culturable waste	Area not available for cultivation		
(11)	(12)	(13)	(14)	(15)	(16)	(17)	(18)	(19)	(20)	(1)
			Out growth to Balanagar (Panchayat) Town							1
			Out growth to Kukatpalle (Panchayat) Town							2
KR	Hyderabad 5	..	Rice Jowar	..	T (12·54) TK (12·54)	..	..	104·41	..	3
PR	Hyderabad 6	EA	Rice Jowar	..	T (23.47) TK (23·47)	125·45	1·62	10·12	T1	4
PR	Hyderabad 5	EA	Rice Jowar	..	T (21·45) TK (21·45)	187·77	53·42	227·03	..	5
PR	Hyderabad 6	ED	Rice Jowar	..	T (29·54) TK (29·54)	781·04	64·35	80·94	M5	6
					Uninhabited					7
PR	Hyderabad 7	EA	Rice Jowar	..	T (106.03) TK (101·17) W (4·86)	308·37	..	121·40	M15	8
PR	Hyderabad 8	EA	Rice Jowar	..	T (16·99) TK (16·19) W (O·80)	10.12	10·12	0·81	N5:C5	9
					Uninhabited					10
PR	Hyderabad 8	EA	Rice Jowar	..	T (50·18) TK (50.18)	234·72	101.17	141·64	N3:M3	11
PR	Hyderabad 7	EA	Rice Jowar	..	T (18·21) TK (18·21)	203·15	..	80·94	N30:C1:M15:T1	12
PR	Hyderabad 6	EA	Rice Jowar	..	T (86·60) TK (50.18) W (36·42)	244·02	24.28	38·05	C1:M2	13
PR	Hyderabad 6	EA	Rice Jowar	..	T (33·59) TK (33·59)	95·91	43·70	384·05	..	14
KR	Hyderabad 5	EA	Rice Jowar	..	T (3·24) TK (3·24)	75·27	..	17·00	M1	15
			Urban Area (Kukatpalle Town)							16
			Urban Area (Moosapet Town)							17
PR	Hyderabad 3	EA	Rice Jowar	..	T (6·07) TK (6·07)	..	..	67·99	N6.C2:M2	18
PR	Hyderabad 2	EA	Rice Jowar	..	T (19·42) TK (19·42)	..	..	89·44	N4:C8:M14:T2	19
KR	Hyderabad 5	EA	Rice Jowar	..	T (14·57) TK (14·57)	183·32	..	118·98	..	20
PR	Hyderabad 6	EA	Rice Jowar	110·89	T (15 78) TK (15·78)	30·35	3·64	5·67	..	21

VILLAGE

RANGAREDDI DISTRICT

Amenities

Location Code No.	Name of village	Total area of the village (in hectares)	Total number of households and population		Amenities available (if not available within the village, the distance in broad ranges viz.,-5 Kms, 5-10 Kms. and 10+Kms. of the nearest place where the facility available is given)					
			Households	Population	Educational	Medical	Drinking Water (Potable)	Post and Telegraph	Day or days of the market, if any	Communications (Bus stop, Railway station, water way)
(1)	(2)	(3)	(4A)	(4B)	(5)	(6)	(7)	(8)	(9)	(10)
22	Kondapur @ Maseed Kondapur	786.31	306	1,508	P	-5	W	-5	5-10	BS
23	Gopanpalle	1,001.59	180	1,131	P	5-10	W,HP	5-10	5-10	BS
24	Gachibowli	2,233.86	244	1,222	P	-5	W	-5	-5	-5
25	Gafoornagar	16.19			*Uninhabited*					
26	Guttala Begumpet	240.79	28	148	-5	-5	W,HP	PO	-5	-5
27	Madhapur	409.95	123	779	P	-5	W,HP	-5	-5	-5
28	Raidurg Khalsa	103.60			*Uninhabited*					
29	Rayadurg Panmqtha	353.69	109	825	P	FPC	W	PO	Wednesday	BS
30	Raidurgapaigah	85.79	46	244	-5	-5	W	PO	Wednesday	BS
31	Khajiguda	96.72	201	1,182	P	5-10	W	PO	5-10	BS
32	Nanakramguda	413.99	240	1,803	P	5-10	W,TW	PO	5-10	BS
33	Vattinagulapalle	1,447.56	322	1,923	P,M	5-10	W,TW	PO	5-10	5-10
34	Janwada	1,904.04	601	3,743	P,M	H,HC	W	PO	5-10	BS
35	Gungurthy	26.30			*Uninhabited*					
36	Khanapur	816.65	197	1,212	P	5-10	W	-5	5-10	BS
37	Kokapet	706.58	269	1,613	P	-5	W	PO	Friday	BS
38	Gandipet	2,167.49	121	822	P	-5	W,T	PO	Friday	BS
39	Narsingi	650.33	672	4,237	P(4), M,H	PHC, H,HC	W,HP, R	PO, Phone	Friday	BS
40	Maqtakowsara Ali	2.83			*Uninhabited*					
41	Manikonda Khalsa	9.31			*Uninhabited*					
42	Rayadurg Novkhalsa	116.95	242	1,494	P	FPC	W	PO	Wednesday	BS
43	Darga Hussainshahwali	44.52	341	2,117	P,M,H	-5	W	PO	Wednesday	BS
44	Manikonda Jagir	808.56	189	1,095	P	-5	W	PO	-5	BS

DIRECTORY

and Land use RAJENDRANAGAR TALUK

Approach to village	Nearest town and distance (in Kms.)	Power supply	Staple food	Land use, (i.e., area under different types of land use in hectares rounded up to 2 decimal places)					Remarks including any place of religious, historical or archaeological interest	Location Code No
				Forest	Irrigated by source	Unirrigated	Culturable waste	Area not available for cultivation		
(11)	(12)	(13)	(14)	(15)	(16)	(17)	(18)	(19)	(20)	(1)
PR	Hyderabad 7	EA	Rice Jowar	..	T (23·07) TK (23.07)	688.37	..	74.87	C4:M4	22
PR	Hyderabad 8	EA	Rice Jowar	..	T (51·39) TK (51·39)	477·53	464·17	8·50	..	23
PR	Hyderabad 4	EA	Rice Jowar	..	T (21·85) TK (21.85)	2·43	..	2,209·58	T2	24
					Uninhabited					25
KR	Hyderabad 3	ED	Rice Jowar	..	T (8·09) TK (8·09)	152·16	..	80·54	..	26
KR	Hyderabad 4	EA	Rice Jowar	..	T (0·81) TK (0·81)	68·79	63·54	276·81	M3	27
					Uninhabited					28
PR	Hyderabad 7	EA	Rice Jowar	..	T (10·12) TK (10.12)	6·07	134·36	202·34	N2:C2:M2	29
PR	Hyderabad 7	EA	Rice Jowar	..	T (6·88) TK (6·88)	4·86	44·92	29·13	N1	30
PR	Hyderabad 5	ED	Rice Jowar	..	T (33·59) TK (33·59)	54·23	4.05	4·85	N4:M2	31
PR	Hyderabad 6	EA	Rice Jowar	..	T (32·38) TK (32.38)	149·73	220·96	10·92	N1:C4:M6	32
PR	Hyderabad 7	EA	Rice Jowar	..	T (116·95) TK (116·95)	846·19	404.69	79·73	M3	33
PR	Hyderabad 8	EA	Rice Jowar	41·28	T (72·84) TK (26·30) W (46·54)	1,719·10	..	70·82	N5:M1:T1	34
					Uninhabited					35
PR	Hyderabad 10	EA	Rice Jowar	..	T (23.47) W (16.19) TK (7.28)	241.60	..	551·58	..	36
PR	Hyderabad 5	EA	Rice Jowar	..	T (14·16) TK (14·16)	365·03	34·80	292·59	N8:M2	37
PR	Hyderabad 4	EA	Rice Jowar	..	T (2.02) TK (2·02)	60.30	..	2,105.17	N5:C1:M2	38
PR	Hyderabad 4	EA	Rice Jowar	..	T (86·60) TK (76·48) W (10·12)	411.97	..	151.76	N25:C2:M15	39
					Uninhabited					40
					Uninhabited					41
PR	Hyderabad 2	EA	Rice Jowar	..	T (19·42) TK (19·42)	6·07	55·44	36·02	N15:C5:M4	42
PR	Hyderabad 2	EA	Rice Jowar	..	T (4·86) TK (4.86)	22.26	..	17·40	N10:C1:M1	43
PR	Hyderabad 4	EA	Rice Jowar	..	T (101·57) TK (101.57)	132·74	..	574·25	M1	44

VILLAGE

RANGAREDDI DISTRICT

Amenities

Location Code No.	Name of village	Total area of the village (in hectares)	Total number of households and population		Amenities available (if not available within the village, the distance in broad ranges viz.,-5 Kms., 5-10 Kms. and 10+Kms. of the nearest place where the facility available is given)					
			Households	Population	Educational	Medical	Drinking Water (Potable)	Post and Telegraph	Day or days of the market, if any	Communications (Bus stop, Railway station, water way)
(1)	(2)	(3)	(4A)	(4B)	(5)	(6)	(7)	(8)	(9)	(10)
45	Pokalwada	972·05			*Uninhabited*					
46	Panjashajamalbowli	4.86			*Uninhabited*					
47	Popalguda	972·05	236	1,378	P	D	W,T	PO	Friday	BS
48	Neknampur	251.71	79	618	P	-5	W,HP	-5	Friday	BS
49	Alijapur	157·83	26	252	P	-5	W,T	-5	-5	-5
50	Hyderguda	286·52	307	1,935	P	D	W	PO,Phone	-5	BS
51	Upperpalle	239·98	242	1,523	P	D	W	-5	-5	BS
52	Hydershahkot	121·41	218	1,427	P	-5	W,HP	PO,Phone	-5	BS
53	Gandamguda	203·56	30	199	P	-5	W	PO	-5	-5
54	Bairagiguda	102 39	43	215	P	-5	W,HP	-5	-5	-5
55	Manchirevel	914·99	326	1,965	P	-5	W,HP, R	PO	Friday	-5
56	Chilkoor	2,708·55	642	3,861	P(2),M	D,H(3)	W,TW	PO,Phone	Friday	BS
57	Himayathsagar	2,781·40	340	1,989	P	D	W,TK	PO,Phone	5-10	BS
58	Himayathnagar	730·46	331	2,121	P(2)	D	W,HP	PO,Phone	Friday	BS
59	Peerancheru	153·78	66	450	P	-5	W,HP	-5	-5	-5
60	Bandlaguda Jagir	577·48	178	1,164	P	-5	W	PO	-5	BS
61	Jani Begum	4·05			*Uninhabited*					
62	Sagbowli	6·88			*Uninhabited*					
63	Attapur	1,119·76	899	5,304	P	RP	W	PO,Phone	5-10	BS
64	Sogbowli	[40.06	6	66	-5	-5	W	-5	-5	BS
65	Bumruknatdowla	127.07	86	350	-5	-5	W	-5	-5	-5
66	Sivarampalle Jagir	61·92			*Uninhabited*					
67	Sivarampalle Paigah	27·52	248	1,250	P,M,H	D(5),H(5)	W	PO	-5	BS,RS

DIRECTORY

and Land use RAJENDRANAGAR **TALUK**

Approach to village	Nearest town and distance (in Kms.)	Power supply	Staple food	Land use, (i.e., area under different types of land use in hectares rounded up to 2 decimal places) Forest	Irrigated by source	Unirrigated	Culturable waste	Area not available for cultivation	Remarks including any place of religious, historical or archaeological interest	Location Code No.
(11)	(12)	(13)	(14)	(15)	(16)	(17)	(18)	(19)	(20)	(1)
					Uninhabited					45
					Uninhabited					46
PR	Hyderabad 3	EA	Rice Jowar	..	T (127·88) TK (95·50) GC (32·38)	636·16	..	208·01	N3:M2:T1	47
PR	Hyderabad 3	EA	Rice Jowar	..	T (19·83) TK (15·78) W (4·05)	131·92	3·24	96·72	N5:C3:M3	48
KR	Hyderabad 3	EA	Rice Jowar	..	..	..	..	157·83	..	49
PR	Hyderabad 3	EA	Rice Jowar	..	T (64·75) W (64·75)	161·88	47·75	12·14	N5:C2:M4:T1	50
PR	Hyderabad 2	EA	Rice Jowar	..	T (64·75) W (64.75)	145.67	..	12·14	N8:C4:M2	51
PR	Hyderabad 2	EA	Rice Jowar	..	T (20·23) TK (20·23)	56·65	18.21	25·90	N2:M10	52
PR	Hyderabad 3	EA	Rice	..	T (7·69) TK (7.69)	141·23	..	54.23	M1	53
KR	Hyderabad 4	..	Rice Jowar	..	T (14.57) W (14·57)	46·95	..	40·87	..	54
PR	Hyderabad 4	EA	Rice Jowar	..	T (42·09) TK (42·09)	527.30	..	345.60	N4:M1	55
PR	Hyderabad 8	EA	Rice Jowar	573·44	T (75·67) TK (60·70) W (14·97)	1,210·01	793·18	48·56	N10:M3	56
PR	Hyderabad 5	EA	Rice Jowar	..	T (20·23) TK (20·23)	173·21	..	2,587·96	N5:M2	57
PR	Hyderabad 6	EA	Rice Jowar	..	T (51·80) W (51·80)	471·86	47·35	159·45	C1:M2	58
KR	Hyderabad 4	EA	Jowar	..	T (28·33) TK (28·33)	56·66	44·51	24·28	N2:M12	59
PR	Hyderabad 4	EA	Rice Jowar	..	T (56·65) W (56·65)	213·27	139·21	15·38	C1:M6	60
					Uninhabited					61
					Uninhabited					62
PR	Hyderabad 6	EA	Rice	..	T (626·85) O (626·85)	239·58	61·51	191·82	N50:C1:M25:T2	63
PR	Hyderabad 4	EA	Rice	..	T (7.28) W (7·28)	20·64	..	12·14	N2:C4:M4	64
KR	Hyderabad 3	EA	Rice	..	T (6·07) W (6·07)	5·67	24·28	91·05	..	65
					Uninhabited					66
PR	Hyderabad 1	EA	Rice Jowar	..	T (15.38) W (8·09) TK (7·29)	8.50	..	3·64	N2	67

VILLAGE

RANGAREDDI DISTRICT

Amenities

Location Code No.	Name of village	Total area of the village (in hectares)	Total number of households and population		Amenities available (if not available within the village, the distance in broad ranges viz.,-5 Kms., 5-10 Kms. and 10+Kms. of the nearest place where the facility available is given)					
			Households	Population	Educational	Medical	Drinking Water (Potable)	Post and Telegraph	Day or days of the market, if any	Communications (Bus stop, Railway station, water way)
(1)	(2)	(3)	(4A)	(4B)	(5)	(6)	(7)	(8)	(9)	(10)
68	Budvel	978·00			*(Treated as a Census Town)*					
69	Kismatpur	417.23	553	3,304	P(2),M	RP	W,T	PO	-5	BS
70	Aziznagar	866·83	482	3,061	P,M,H	D,PHC	W,TW, T	PO, Phone	Friday	BS
71	Yenkepalle	738·14	260	1,522	P	5-10	W,TW	-5	Friday	BS
72	Bangaliguda	42·90	12	54	P	5-10	W,HP	PO	Friday	BS
73	Premavathipet	836·57	677	4,155	P	-5	W	-5	-5	-5
74	Katedhan	484·41	626	3,172	P,M,H	D,H	W,HP	PO,Phone	-5	BS,RS
75	Mailardevpalle	517·19	400	2,529	P	-5	W,TW	Phone	-5	BS
76	Lakshmiguda	141·64	142	846	P	-5	W	PO	5-10	-5
77	Pallecheru	5·26			*Uninhabited*					
78	Sikenderguda	76·08			*Uninhabited*					
79	Gaganpahad	735·72	391	1,887	P	D	W	PO	5-10	BS
80	Kothwalgudem	1,109.24	271	1,631	P	-5	W	PO	-5	-5
81	Nagireddiguda	454·87	181	1,068	P	5-10	W,HP	PO	Friday	-5
82	Bakaram Jagir	755·55	264	1,483	P(2)	D(5)	W,HP	-5	5-10	BS
83	Hariguda	34·40			*Uninhabited*					
84	Satamrai	144·88	173	814	P	-5	W,HP	-5	-5	-5
85	Langerguda	40·47			*Uninhabited*					
86	Madannaguda	184·94	81	290	-5	-5	W,HP	-5	-5	BS
87	Shahjadi Begum	9·31	14	42	-5	-5	-5	-5	-5	-5
88	Pashambanda	104·81	16	80	-5	-5	W	-5	-5	-5
89	Maqta Bahadur Ali	86.80			*Urban Area (Included in Shamshabad Town)*					
90	Shamshabad	1,865·00			*Urban Area (Shamshabad Town)*					
91	Kishanguda	152·16	282	1,222	P	-5	W	PO	Thursday	BS

DIRECTORY

and Land use RAJENDRANAGAR TALUK

Approach to village	Nearest town and distance (in Kms.)	Power supply	Staple food	Land use, (i.e., area under different types of land use in hectares rounded up to 2 decimal places) Forest	Irrigated by source	Unirrigated	Culturable waste	Area not available for cultivation	Remarks including any place of religious, historical or archaeological interest	Location Code No.
(11)	(12)	(13)	(14)	(15)	(16)	(17)	(18)	(19)	(20)	(1)
					"Treated as a Census Town"					68
PR	Hyderabad 4	EA	Rice	..	T (196·27) TK (196·27)	146.90	60.70	11.33	M5	69
PR	Hyderabad 5	EA	Rice Jowar	..	T (186.15) W (186.15)	529·33	101.17	50·18	N10:C4:M11:T1	70
PR	Hyderabad 7	EA	Rice Jowar	..	T (20·64) TK (20·64)	706.98	..	10·52	M2:T1	71
PR	Hyderabad 6	EA	Rice Jowar	..	T (24·28) W (24·28)	7.28	2·03	9·31	N1:C1:M4	72
KR	Hyderabad 3	EA	Rice Jowar	..	T (10·12) TK (10·12)	..	..	826·37	..	73
PR	Hyderabad 2	EA	Rice Jowar	..	T (50·58) W (36·42) TK (14·16)	99·56	..	334·27	N2:C5:M10	74
PR	Hyderabad 3	ED	Rice Jowar	36·02	T (60·70) TK (60·70)	..	..	420·47	N15:C2:M20:T1	75
KR	Hyderabad 5	EAG	Rice Jowar	..	T (28·33) TK (19·02) W (9·31)	29·95	53·01	28·33	N5:M1	76
					Uninhabited					77
					Uninhabited					78
PR	Hyderabad 3	EA	Rice Jowar	..	T (64·35) TK (64·35)	64·35	73·65	533·37	C7:M4	79
KR	Hyderabad 4	EA	Rice Jowar	..	T (28·32) TK (28·32)	282·06	486·02	305·94	..	80
PR	Hyderabad 8	EA	Rice Jowar	..	T (33·99) W (33·99)	341·55	21·05	58·28	M2	81
PR	Hyderabad 8	EA	Rice Jowar	..	T (80·94) TK (80·94)	438·27	80·94	155·40	..	82
					Uninhabited					83
KR	Hyderabad 5	EA	Rice Jowar	..	T (21·45) W (21·45)	68·32	32·78	22·26	M2	84
					Uninhabited					85
PR	Hyderabad 4	EAG	Rice Jowar	104·00	T (15·38) W (15·38)	36.42	..	0·40	C2:M2	86
KR	Hyderabad 4	..	Rice Jowar	..	T (3·24) O (3·24)	2·03	..	2·02	..	87
KR	Hyderabad 3	..	Rice Jowar	..	T (11·74) W (11·74)	50.58	29·95	12.54	..	88
					Urban Area (Included in Shamshabad Town)					89
					Urban Area (Shamshabad Town)					90
PR	Shamshabad 2	ED	Rice Jowar	..	T (134·35) TK (134·35)	..	2·43	15·38	C4:M3	91

VILLAGE

RANGAREDDI DISTRICT

Amenities

Location Code No.	Name of village	Total area of the village (in hectares)	Total number of households and population		Amenities available (if not available within the village, the distance in broad ranges viz.,-5 Kms., 5-10 Kms. and 10+Kms. of the nearest place where the facility available is given)					
			Households	Population	Educational	Medical	Drinking Water (Potable)	Post and Telegraph	Day or days of the market, if any	Communications (Bus stop, Railway station, water way)
(1)	(2)	(3)	(4A)	(4B)	(5)	(6)	(7)	(8)	(9)	(10)
92	Ootlapalle	244·83	142	868	P	-5	W	-5	Thursday	BS
93	Ammapalle	313.23	43	138	-5	-5	W	-5	5-10	-5
94	Narkhoda	1,063·11	375	2,520	P	RP	W	PO	5-10	BS
95	Chowderguda	537·02	110	710	P	-5	W	-5	-5	-5
96	Tondapalle	726·41	293	1,515	P,M	-5	W	PO,Phone	Thursday	BS
97	Devatal Bowli	12·95			*Uninhabited*					
98	Poshettiguda	40·47	53	284	-5	-5	W	5-10	Thursday	5-10
99	Gollapalle Khurd	510.31	226	1,186	P	5-10	W	PO	5-10	BS
100	Rasheedguda @ Kothaguda	184·54	57	371	5-10	5-10	W	5-10	5-10	BS
101	Hamidulla Nagar	506·26	162	884	P	5-10	W	5-10	5-10	BS
102	Gandiguda	280·04	46	301	-5	5-10	W	5-10	Friday	BS
103	Shapur Kalan	1,176·42	418	2,466	P	H(Aur)	W	PO	5-10	-5
104	Jookal	971.65	279	1,709	P	-5	W	-5	5-10	BS
105	Madanpalle	630·79	140	923	P(2)	5-10	W,HP	-5	-5	-5
106	Ghansimiaguda	286·92	84	497	P	5-10	W	5-10	5-10	BS
107	Cherlaguda	164·71	20	78	-5	-5	W	-5	-5	-5
108	Golkonda Khurd	195·06	121	695	P(5),M	D	W,T	PO,Phone	-5	BS
109	Sayeedguda	172·40	4	14	-5	5-10	-5	-5	5-10	-5
110	Gollapalle Kalan	406·71	235	1,324	P(2)	5-10	W,T	PO	5-10	BS

Approach to village	Nearest town and distance (in Kms.)	Power supply	Staple food	Land use, (i.e., area under different types of land use in hectares rounded up to 2 decimal places)					Remarks including any place of religious, historical or archaeological interest	Location Code No.
				Forest	Irrigated by source	Unirrigated	Culturable waste	Area not available for cultivation		
(11)	(12)	(13)	(14)	(15)	(16)	(17)	(18)	(19)	(20)	(1)
PR	Hyderabad 2	EA	Rice Jowar	..	T (19·83) TK (19.83)	173·61	..	51.39	..	92
PR	Shamshabad 5	EA	Rice Jowar	..	T (12·95) O (12·95)	204·77	14.57	40·47	..	93
PR	Shamshabad 6	EA	Rice Jowar	..	T (882·62) O (882·62)	..	99·55	80.94	M2:T1	94
PR	Shamshabad 3	EA	Rice Jowar	..	T (310·39) W (310.39)	25·49	167·94	32·78	..	95
PR	Shamshabad 2	EA	Rice Jowar	..	T (70·01) O (60·70) TK (9·31)	451·22	99·15	101·98	N3:M3	96
					Uninhabited					97
KR	Shamshabad 7	ED	Rice Jowar	..	..	37·64	..	2·83	..	98
PR	Shamshabad 8	ED	Rice Jowar	..	T (16·19) TK (16·19)	145.69	..	348·43	..	99
PR	Shamshabad 8	EA	Rice Jowar	..	T (23·07) TK (23·07)	95·91	24·28	40·06	M3	100
PR	Shamshabad 7	EA	Rice Jowar	..	T (68·39) W (40·47) TK (27·92)	317·27	..	120.60	M3	101
PR	Shamshabad 5	EA	Rice Jowar	..	T (48·16) TK (48·16)	..	230.67	1·21	N1:C3:M2	102
KR	Shamshabad 5	ED	Rice Jowar	..	T (83·77) TK (83·77)	935·23	31·16	126·26	N8:C4:M6:T4	103
PR	Shamshabad 7	ED	Rice Jowar	..	T (70.01) O (70·01)	768.90	64·75	67·58	N3:M2	104
KR	Shamshabad 7	EA	Rice Jowar	..	T (36·42) W (20.23) TK (16·19)	523·26	..	60·70	N6:C1:M3	105
PR	Shamshabad 8	EA	Rice Jowar	..	T (7·28) TK (7·28)	275·59	..	4.05	C2:M2	106
KR	Shamshabad 8	EA	Rice Jowar	..	T (17.40) TK (16·19) O (1·21)	121.00	..	25·09	M1	107
PR	Shamshabad 7	EA	Rice Jowar	..	T (60·30) TK (31·16) W (29·14)	105·22	15·78	12·14	C3:M3:T1	108
KR	Shamshabad 9	..	Rice Jowar	..	..	148·52	..	23·88	..	109
PR	Shamshabad 9	EA	Rice Jowar	..	T (133·54) W (117·76) TK (15·78)	263.05	..	10·12	..	110

VILLAGE

RANGAREDDI DISTRICT

Amenities

Location Code No.	Name of village	Total area of the village (in hectares)	Total number of households and population		Amenities available (if not available within the village, the distance in broad ranges viz.,-5 Kms., 5-10 Kms. and 10+Kms. of the nearest place where the facility available is given)					
			Households	Population	Educational	Medical	Drinking Water (Potable)	Post and Telegraph	Day or days of the market, if any	Communications (Bus stop, Railway station, water way)
(1)	(2)	(3)	(4A)	(4B)	(5)	(6)	(7)	(8)	(9)	(10)
111	Baderguda	557·25	153	933	P	-5	W	-5	5-10	BS
112	Golkonda Kalan	437·46	242	1,352	P	D	W,T	PO	5-10	BS
113	Sangeeguda	202·34	49	299	P	-5	W,HP	-5	5-10	-5
114	Shankarpur	190·61	110	617	P	5-10	W	5-10	5-10	-5
115	Muchintal	310·80	129	886	-5	5-10	W	5-10	5-10	-5
116	Palmakole	1,023·04	561	3,351	P,M,H	5-10	W	5-10	5-10	-5
117	Toopra Kalan	701·72	221	1,348	P	-5	W	-5	-5	-5

DIRECTORY

and Land use RAJENDRANAGAR TALUK

Approach to village	Nearest town and distance (in Kms.)	Power supply	Staple food	Land use, (i.e., area under different types of land use in hectares rounded up to 2 decimal places)					Remarks including any place of religious, historical or archaeological interest	Location Code No.
				Forest	Irrigated by source	Unirrigated	Culturable waste	Area not available for cultivation		
(11)	(12)	(13)	(14)	(15)	(16)	(17)	(18)	(19)	(20)	(1)
PR	Shamshabad 7	EA	Rice Jowar	..	T (33.99) W (33.99)	257·79	244·02	21·45	M2	111
PR	Shamshabad 7	EA	Rice Jowar	..	T (40·06) W (35·61) TK (4·45)	354·50	32·38	10.52	C3;M2;T3	112
KR	Shamshabad 7	EA	Rice Jowar	..	T (151.35) TK (151·35)	..	5·26	45.73	..	113
KR	Shamshabad 6	ED	Rice Jowar	..	..	168·75	..	21·86	..	114
KR	Shamshabad 8	ED	Rice Jowar	..	T (17·40) TK (17·40)	264·26	..	29·14	..	115
KR	Shamshabad 8	ED	Rice Jowar	..	T (184·54) TK (184·54)	326·98	300·68	210.84	..	116
KR	Shamshabad 8	EA	Rice Jowar	..	T (50·18) TK (50·18)	530·54	59·08	61·92	M2	117

CHEVELLA TALUK

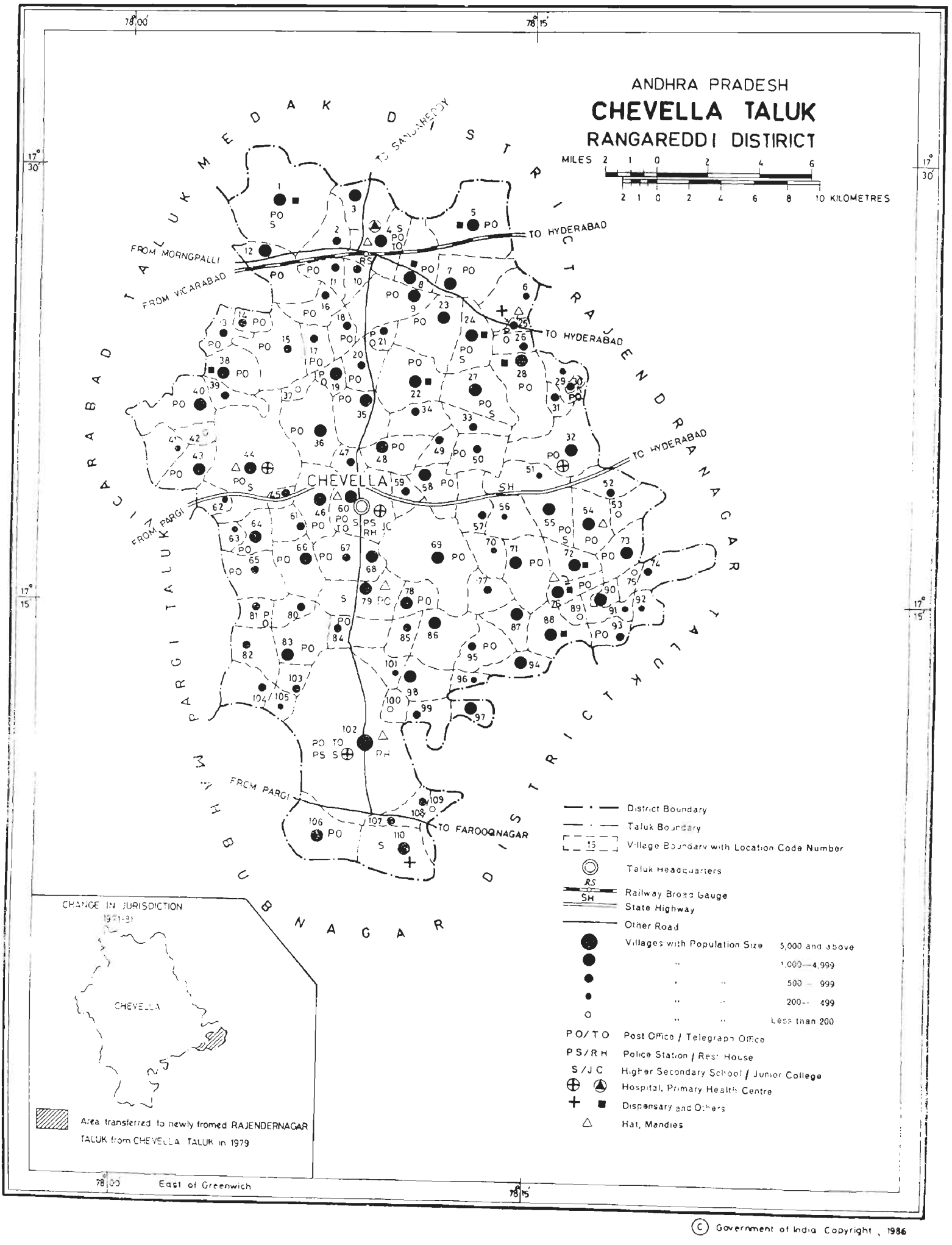

© Government of India Copyright, 1986

ALPHABETICAL LIST OF VILLAGES

CHEVELLA TALUK

1981 Location Code No. (1)	Name of Village (2)
68	Allawada
44	Alur
73	Amdapur
43	Anantawaram
107	Ananthawaram
13	Anthappaguda
104	Babulagaon
61	Bastepur
8	Bholkapur
100	Bhongirpalle
30	Chandanagar
86	Chandanvelli
11	Chandippa
66	Chanvelli
60	Chevella
28	Chinna Mangalaram
51	Chinna Shapur
46	Damergidda
97	Damerlapalle
6	Dantanrapalle
81	Devarampalle
48	Devoniyerravalli
1	Dhobipet
72	Dongaldosawada (Sriramnagar)
9	Elwarthy
70	Etebarpalle
80	Etlayarravalle
2	Fathepur
34	Gollapalle
26	Gopularam
78	Gundal
41	Hastepur
95	Hayathabad
37	Hussainpur
47	Ibrahimpalle
92	Kacharam
110	Kakloor
22	Kameta
69	Kandwada
55	Kankamamidi
89	Kavaliguda
59	Kesawaram
108	Keshawaram
71	Kethreddipalle
64	Khanapur
62	Kistapur
75	Kolbowlidoddi
5	Kondakal
19	Kothapalle
40	Kowkuntla
49	Kummera
103	Kummerbanda
98	Machanpalle
94	Maddur
25	Maharajpet
58	Malkapur
90	Malkaram
106	Manmarri
15	Masaniguda
27	Medpalle
45	Mirdaguda
7	Mokila
50	Mudimiyal
52	Murtuzaguda
29	Mutukpalle
99	Nagarkunta
53	Najeebnagar
77	Nakkalpalle
93	Nanajpur
63	Nayancheru
36	Nayatla
42	Nowlaipalle
105	Obagunta
35	Orella
67	Pamina
32	Pedda Mangalaram
96	Peddaveed
17	Perveda (Chinchalam)
16	Perveda Khalsa
24	Poddatur
101	Polaram
84	Potgal
88	Ramanjipur
10	Ramnathpur
109	Rangapur
12	Ravalpalle
33	Ravulpalle
91	Rayanaguda
31	Reddipalle
83	Regad Doswada
65	Regadghanpur
85	Rudraram
56	Sajjanpalle
14	Sankepalle
102	Shabad
4	Shankarpalle
3	Singapur
87	Solipet
74	Sultanpalle
54	Surangal
39	Talaram
38	Tangadpalle
23	Tangutur
79	Thadlapalle
82	Thirmalapur
57	Tolkatta
21	Veerlapalle
76	Venkatapur
20	Yenkepalle
18	Yervaguda

VILLAGE

RANGAREDDI DISTRICT

Amenities

Location Code No.	Name of village	Total area of the village (in hectares)	Total number of households and population		Amenities available (if not available within the village, the distance in broad ranges viz.,-5 Kms., 5-10 Kms. and 10+Kms. of the nearest place where the facility available is given)					
			Households	Population	Educational	Medical	Drinking Water (Potable)	Post and Telegraph	Day or days of the market, if any	Communications (Bus stop, Railway station, water way)
(1)	(2)	(3)	(4A)	(4B)	(5)	(6)	(7)	(8)	(9)	(10)
1	Dhobipet	3,219·27	890	4,918	P(2), M,H	FPC	W,T	PO	-5	BS
2	Fathepur	694·03	158	944	P	-5	W,T	-5	-5	BS
3	Singapur	787·11	310	1,713	P	-5	W	-5	-5	BS
4	Shankarpalle	788·33	825	4,475	P(2), M,H	PHC, FPC	W,T	PO,TO, PTO	Sunday	BS, RS
5	Kondakal	1,483·98	500	2,831	P,M	CHW	W	PO	5-10	BS
6	Dantanapalle	560·49	71	431	P	-5	W	-5	5-10	BS
7	Mokila	844·17	351	1,903	P	5-10	W	PO	5-10	-5
8	Bholkapur	893·54	362	2,037	P	CHW	W	PO	-5	-5
9	Elwarthy	1,072·41	277	1,587	P	-5	W	PO	-5	-5
10	Ramnathpur	261.43	107	579	P	-5	W	-5	-5	BS
11	Chandippa	603·38	163	925	P	-5	W	PO	-5	-5
12	Ravalpalle	301·09	222	1,276	P	5-10	W	PO	5-10	5-10
13	Anthappaguda	410·35	136	873	P	10+	W	PO	10+	-5
14	Sankepalle	218.53	133	747	P	5-10	W	PO	5-10	-5
15	Masaniguda	163·09	129	764	P	5-10	W	PO	5-10	5-10
16	Perveda Khalsa	632·52	172	970	P(2),M	5-10	W	PO	5-10	-5
17	Perveda (Chinchalam)	784·68	171	961	P(2),M	5-10	W	PO	5-10	-5
18	Yervaguda	163.09	93	626	P	-5	W	PO	-5	-5
19	Kothapalle	493.72	198	1,192	P	10+	W	PO	10+	BS
20	Yenkepalle	486·84	123	733	P	5-10	W	PO	5-10	BS
21	Veerlapalle	412·37	98	582	P	5-10	W	PO	5-10	-5
22	Kameta	1,076·46	258	1,514	P	CHW	W	PO	5-10	-5

Approach to village	Nearest town and distance (in Kms.)	Power supply	Staple food	Land use, (i.e., area under different types of land use in hectares rounded up to 2 decimal places)					Remarks including any place of religious, historical or archaeological interest	Location Code No.
				Forest	Irrigated by source	Unirrigated	Culturable waste	Area not available for cultivation		
(11)	(12)	(13)	(14)	(15)	(16)	(17)	(18)	(19)	(20)	(1)
PR	Sangareddy 20	ED, EAG	Rice Jowar	..	T (548·75) WE (548·75)	2,160·61	105·22	404·69	..	1
PR	Sangareddy 20	ED, EAG	Rice Jowar	..	T (153·37) WE (153·37)	487·64	6·48	46·54	..	2
PR	Sangareddy 16	ED, EAG	Rice Jowar	..	T (153·37) WE (153·37)	372·31	205·98	55·45	..	3
PR	Sangareddy 20	ED, EAG	Rice Jowar	..	T (37·63) WE (37·63)	570·61	142·85	37.24	M7:T1	4
PR	Hyderabad 30	ED, EAG	Rice Jowar	..	T (233·09) WE (233.09)	1,155.78	13·76	81·35	..	5
PR	Hyderabad 35	ED, EAG	Rice Jowar	..	T (28·34) WE (28.34)	468·62	17·80	45·73	..	6
PR	Hyderabad 35	ED, EAG	Rice Jowar	..	T (14·57) WE (14.57)	813·41	4·46	11·73	..	7
PR	Sangareddy 25	ED, EAG	Rice Jowar	..	T (18·61) WE (18·61)	807·35	18·21	49·37	..	8
PR	Sangareddy 25	ED, EAG	Rice Jowar	..	T (82·55) WE (60·70) O (21.85)	957·08	8.50	24·28	..	9
PR	Sangareddy 24	ED, EAG	Rice Jowar	..	T (20·24) WE (20·24)	222·57	3.64	14·98	..	10
PR	Sangareddy 22	ED, EAG	Rice Jowar	..	T (101·17) WE (101·17)	450·00	11·73	40·48	T1	11
KR	Sangareddy 18	EAG	Rice Jowar	..	T (101·98) WE (101.98)	99·16	44.51	55·44	..	12
KR	Vicarabad 22	ED, EAG	Rice Jowar	..	T (46·94) W (46·94)	350·06	..	13·35	..	13
KR	Vicarabad 20	ED, EAG	Rice Jowar	..	T (182·11) W (182·11)	8·50	..	27·92	..	14
KR	Vicarabad 18	ED, EAG	Rice Jowar	..	T (10.12) W (10·12)	137.59	4.05	11.33	..	15
KR	Vicarabad 16	ED, EAG	Rice Jowar	..	T (52·61) W (52·61)	566·96	..	12·95	..	16
PR	Vicarabad 16	ED, EAG	Rice Jowar	..	T (80.94) O (50·59) W (30.35)	647·49	21·85	34·40	..	17
KR	Vicarabad 16	ED, EAG	Rice Jowar	..	T (10·12) W (10·12)	137·59	4·05	11.33	..	18
PR	Vicarabad 20	ED, EAG	Rice Jowar	..	T (72·84) WE (72·84)	392·54	7·29	21·05	M1	19
PR	Vicarabad 20	ED, EAG	Rice Jowar	..	T (81.34) WE (81.34)	352·07	8·10	45·33	..	20
PR	Sangareddy 29	ED, EAG	Rice Jowar	..	T (6·07) WE (6·07)	123·02	8·09	275·19	..	21
PR	Hyderabad 30	ED, EAG	Rice Jowar	..	T (87·00) WE (60·70) O (26·30)	954·25	6.48	28·73	..	22

Location Code No.	Name of village	Total area of the village (in hectares)	Total number of households and population		Amenities available (if not available within the village, the distance in broad ranges viz.,-5 Kms., 5-10 Kms. and 10+Kms. of the nearest place where the facility available is given)					
			Households	Population	Educational	Medical	Drinking Water (Potable)	Post and Telegraph	Day or days of the market, if any	Communications (Bus stop, Railway station, water way)
(1)	(2)	(3)	(4A)	(4B)	(5)	(6)	(7)	(8)	(9)	(10)
23	Tangutur	1,226·19	319	1,896	P	5-10	W	PO	5-10	-5
24	Poddatur	1,064·32	329	1,832	P,M,H	CHW	W,T	PO	5-10	BS
25	Maharajpet	235·53	189	967	P	D,CHW	W	PO	Monday	BS
26	Gopularam	314·44	145	808	P	-5	W	-5	10+	-5
27	Medpalle	1,064·73	255	1,409	P,M,H	-5	W	PO	10+	BS
28	Chinna Mangalaram	1,473·05	414	2,518	P	MH	W	PO	10+	-5
29	Mutukpalle	360·98	72	406	P(2),M	5-10	W	5-10	10+	-5
30	Chandanagar	112·10	86	532	P	5-10	W	PO	5-10	-5
31	Reddipalle	176·04	108	548	P	-5	W	-5	5-10	BS
32	Pedda Mangalaram	1,762.40	598	3,459	P,M,H, O	H(2),CHW, O	W,HP, T	PO, Phone	10+	BS
33	Ravulpalle	61·11	105	606	P	5-10	W,HP	5-10	10+	-5
34	Gollapalle	658·02	119	685	P	5-10	W,HP	-5	5-10	BS
35	Orella	973·67	287	1,635	P	10+	W,HP	PO	5-10	-5
36	Nayatla	1,271·11	298	1,782	P	-5	W	PO	5-10	-5
37	Hussainpur	152·97	20	96	-5	-5	W	-5	10+	-5
38	Tangadpalle	1,184·11	362	2,139	P	CHW	W	PO	10+	BS
39	Talaram	457·29	124	607	P	-5	W	-5	10+	BS
40	Kowkuntla	1,080·10	288	1,590	P(2),M	-5	W	PO	10+	-5
41	Hastepur	394·97	55	321	P	-5	W	-5	5-10	-5

Approach to village	Nearest town and distance (in Kms.)	Power supply	Staple food	Land use, (i.e., area under different types of land use in hectares rounded up to 2 decimal places)					Remarks including any place of religious, historical or archaeological interest	Location Code No.
				Forest	Irrigated by source	Unirrigated	Culturable waste	Area not available for cultivation		
(11)	(12)	(13)	(14)	(15)	(16)	(17)	(18)	(19)	(20)	(1)
KR	Hyderabad 23	ED, EAG	Rice Jowar	..	T (30.35) WE (30.35)	1,081.72	28.33	85.79	..	23
PR	Hyderabad 25	ED, EAG	Rice Jowar	..	T (99.96) TK (80.94) W (19.02)	815.84	5.26	143.26	..	24
PR	Hyderabad 30	ED, EAG	Rice Jowar	..	T (0.81) TK (0.81)	136.38	0.81	97.53	..	25
PR	Hyderabad 25	ED, EAG	Rice Jowar	..	T (30.35) WE (30.35)	239.98	9.71	34.40	..	26
PR	Hyderabad 30	ED, EAG	Rice Jowar	..	T (33.18) W (33.18)	889.90	2.44	139.21	..	27
KR	Hyderabad 18	ED, EAG	Rice Jowar	..	T (105.22) WE (105.22)	1,254.93	19.42	93.48	..	28
KR	Hyderabad 17	ED, EAG	Rice Jowar	..	T (4.45) TK (2.83) WE (1.62)	335.08	5.67	15.78	..	29
KR	Hyderabad 16	ED, EAG	Rice Jowar	..	T (12.54) O (6.47) WE (6.07)	89.03	2.84	7.69	..	30
PR	Hyderabad 18	ED, EAG	Rice Jowar	..	T (0.81) WE (0.81)	135.57	2.03	37.63	..	31
PR	Hyderabad 19	EA	Rice Jowar	..	T (121.41) WE (72.84) W (48.57)	1,231.45	161.87	247.67	M3	32
KR	Hyderabad 35	ED	Rice Jowar	..	T (16.19) W (16.19)	27.92	..	17.00	..	33
PR	Hyderabad 30	EA	Rice Jowar	..	T (14.16) W (8.09) WE (6.07)	485.62	39.67	118.57	..	34
KR	Vicarabad 30	ED, EAG	Rice Jowar	..	T (14.57) WE (8.09) W (6.48)	728.43	140.02	80.94	..	35
KR	Vicarabad 24	ED, EAG	Rice Jowar	..	T (48.56) W (48.56)	793.18	366.24	63.13	..	36
KR	Vicarabad 22	ED, EAG	Rice Jowar	..	T (10.12) W (10.12)	137.59	..	5.26	..	37
PR	Vicarabad 24	ED, EAG	Rice Jowar	..	T (149.73) WE (149.73)	977.72	..	56.66	..	38
PR	Vicarabad 22	ED, EAG	Rice Jowar	..	T (34.40) W (34.40)	365.83	40.47	16.59	..	39
PR	Vicarabad 20	ED, EAG	Rice Jowar	..	T (91.05) TW (80.94) GC (10.11)	696.87	249.69	42.49	..	40
KR	Vicarabad 30	ED, EAG	Rice Jowar	..	T (12 14) W (12.14)	350.86	..	31.97	..	41

VILLAGE

RANGAREDDI DISTRICT

Amenities

Location Code No.	Name of village	Total area of the village (in hectares)	Total number of households and population		Amenities available (if not available within the village, the distance in broad ranges viz.,-5 Kms., 5-10 Kms. and 10+Kms. of the nearest place where the facility available is given)					
			Households	Population	Educational	Medical	Drinking Water (Potable)	Post and Telegraph	Day or days of the market, if any	Communications (Bus stop, Railway station, water way)
(1)	(2)	(3)	(4A)	(4B)	(5)	(6)	(7)	(8)	(9)	(10)
42	Nowlaipalle	44·11	29	154	-5	-5	W	-5	5-10	-5
43	Anantawaram	732·88	185	1,028	P	-5	W	PO	5-10	-5
44	Alur	2,942·06	682	4,158	P,M,H	D(4), RP(2),H	W,T	PO, Phone	Wednesday	BS
45	Mirdaguda	111·29	114	710	P	-5	W	-5	-5	-5
46	Damergidda	968·82	180	1,042	P	-5	W	PO	-5	BS
47	Ibrahimpalle	384.45	107	605	P	-5	W	-5	-5	-5
48	Devoniyerravalli	655.99	165	1,072	P	-5	W	PO	-5	-5
49	Kummera	566·96	122	613	P	5-10	W,HP	-5	5-10	-5
50	Mudimiyal	1,662.85	148	863	P	5-10	W,HP	PO	5-10	BS
51	Chinna Shapur	142·45	74	280	P	5-10	W,HP	-5	-5	BS
52	Murtuzaguda	321.32	97	613	P	-5	W,HP	-5	-5	-5
53	Najcebnagar	235·53	30	178	P	5-10	W,HP	-5	-5	-5
54	Surangal	1,188·96	347	2,197	P	5-10	W,HP	PO	Monday	BS
55	Kankamamidi	1,579.89	446	2,464	P,M,H	5-10	W,HP	PO, Phone	-5	BS
56	Sajjanpalle	204·77	48	253	P	5-10	W	5-10	5-10	5-10
57	Tolkatta	836·08	161	920	P	5-10	W	-5	5-10	BS
58	Malkapur	655·99	199	1,190	P(2),M	5-10	W,HP	PO	5-10	BS

DIRECTORY

and Land use CHEVELLA TALUK

Approach to village	Nearest town and distance (in Kms.)	Power supply	Staple food	Land use, (i.e., area under different types of land use in hectares rounded up to 2 decimal places)					Remarks including any place of religious, historical or archaeological interest	Location Code No
				Forest	Irrigated by source	Unirrigated	Culturable waste	Area not available for cultivation		
(11)	(12)	(13)	(14)	(15)	(16)	(17)	(18)	(19)	(20)	(1)
KR	Vicarabad 21	ED, EAG	Rice Jowar	..	T (6·07) W (6·07)	32.37	..	5·67	..	42
KR	Vicarabad 18	ED, EAG	Rice Jowar	..	T (49·37) W (49·37)	629·69	..	53·82	..	43
PR	Vicarabad 20	ED, EAG	Rice Jowar	..	T (129·50) W (129·50)	2,104·36	459·72	248·48	..	44
PR	Vicarabad 20	ED, EAG	Rice Jowar	..	T (8·10) W (8·10)	97·12	..	6·07	..	45
PR	Hyderabad 28	EA	Rice Jowar	..	T (101·17) W (80·94) WE (20·23)	566.57	202·34	98·74	C1	46
PR	Hyderabad 30	ED, EAG	Rice Jowar	..	T (20·24) W (10·12) WE (10·12)	283·28	3·64	77·29	..	47
KR	Hyderabad 32	ED,	Rice Jowar	..	T (8·09) W (8·09)	40·47	91·05	516·38	..	48
KR	Hyderabad 36	EA	Rice Jowar	..	T (22·66) WE (14·57) W (8·09)	445·15	20·24	78·91	..	49
PR	Hyderabad 30	EA	Rice Jowar	..	T (29·14) WE (14·98) W (14·16)	982·98	246·05	404.68	..	50
PR	Hyderabad 30	ED, EAG	Rice Jowar	..	T (24·28) WE (24·28)	95·50	10·93	11·74	..	51
KR	Hyderabad 24	ED, EAG	Rice Jowar	..	T (52·61) WE (48·56) W (4·05)	248·88	0·81	19·02	M1	52
KR	Hyderabad 25	EAG	Rice Jowar	..	T (32·78) TK (20.64) WE (8·09) W (4.05)	171·18	..	31·57	..	53
PR	Hyderabad 25	ED, EAG	Rice Jowar	..	T (56·25) TK (31·56) WE (24·69)	1,023·85	..	108·86	M2	54
PR	Hyderabad 28	ED, EAG	Rice Jowar	..	T (202.34) WE (161.87) W (40·47)	1,018·19	121·40	217·72	..	55
KR	Hyderabad 30	ED, EAG	Rice Jowar	..	T (6.07) WE (5·26) W (0.81)	158.63	..	40·07	..	56
PR	Hyderabad 36	ED	Rice Jowar	..	T (48·56) W (48·56)	767·69	7.69	12·14	..	57
PR	Hyderabad 38	EA	Rice Jowar	..	T (36·42) WE (20·23) W (16·19)	408·33	89.84	121·40	..	58

Location Code No.	Name of village	Total area of the village (in hectares)	Total number of households and population		Amenities available (if not available within the village, the distance in broad ranges viz.,-5 Kms., 5-10 Kms. and 10+Kms. of the nearest place where the facility available is given)					
			Households	Population	Educational	Medical	Drinking Water (Potable)	Post and Telegraph	Day or days of the market, if any	Communications (Bus stop, Railway station, water way)
(1)	(2)	(3)	(4A)	(4B)	(5)	(6)	(7)	(8)	(9)	(10)
59	Kesawaram	442·72	127	692	P	-5	W,HP	-5	-5	BS
60	Chevella	1,205·15	605	3,036	P(2),M, H,C,O	H,D, RP(2),O(2)	W,HP, T	PO,PTO, Phone	Thursday	BS
61	Bastepur	437·87	87	500	P	5-10	W	-5	5-10	-5
62	Kistapur	283·68	36	227	-5	-5	W	-5	-5	-5
63	Nayancheru	2,014·92	60	370	P	-5	W	-5	-5	BS
64	Khanapur	768.09	182	1,006	P	-5	W	PO	-5	BS
65	Regadghanpur	1,193.82	184	975	P(2),M	5-10	W,HP	PO	5-10	-5
66	Chanvelli	841·74	253	1,434	P(2),M	5-10	W,HP	PO	5-10	-5
67	Pamina	906·49	165	896	P	-5	W	PO	-5	BS
68	Allawada	549·16	189	1,009	P	5-10	W,HP	-5	5-10	BS
69	Kandwada	2,095·46	468	2,700	P	5-10	W,HP	PO	5-10	BS
70	Etebarpalle	505·05	89	451	P	5-10	W	-5	5-10	-5
71	Kethreddipalle	1,074·84	294	1,673	P(2),M	-5	W,HP	PO, Phone	5-10	BS
72	Dongaldosawada (Sriramnagar)	940·08	216	1,219	P	CHW	W,HP	-5	5-10	-5
73	Amdapur	725·19	328	1,915	P	-5	W,HP	PO, Phone	5-10	-5
74	Sultanpalle	414·40	122	802	P	5-10	W,HP	5-10	10+	5-10

Approach to village	Nearest town and distance (in Kms.)	Power supply	Staple food	Land use, (i.e., area under different types of land use in hectares rounded up to 2 decimal places)					Remarks including any place of religious, historical or archaeological interest	Location Code No.
				Forest	Irrigated by source	Unirrigated	Culturable waste	Area not available for cultivation		
(11)	(12)	(13)	(14)	(15)	(16)	(17)	(18)	(19)	(20)	(1)
PR	Hyderabad 38	EA	Rice Jowar	..	T (36·42) WE (24.28) W (12·14)	36.42	29·95	12.14	..	59
PR	Vicarabad 30	EA	Rice Jowar	..	T (60·70) WE (40·47) W (20·23)	1,056·63	60·70	27·12	Venkateswara Temple, C3:M3	60
KR	Vicarabad 28	ED, EAG	Rice Jowar	..	T (60·70) WE (40·47) W (20·23)	242·81	121·40	12·95	..	61
PR	Vicarabad 20	ED	Rice Jowar	..	T (8·09) W (8·09)	242·81	19·02	13·76	..	62
PR	Vicarabad 20	ED, EAG	Rice Jowar	..	T (8·09) W (8·09)	137·19	736·52	1,133·12	..	63
PR	Vicarabad 20	ED, EAG	Rice Jowar	..	T (36·42) W (36.42)	727·22	..	4.45	..	64
KR	Vicarabad 22	EA	Rice Jowar	..	T (80·94) W (40·47) WE (40·47)	667.73	323·75	121·40	..	65
KR	Farooqnagar 25	EA	Rice Jowar	..	T (91·05) WE (50·58) W (40·47)	667·73	22·26	60.70	..	66
PR	Farooqnagar 32	ED, EAG	Rice Jowar	..	T (18·21) WE (10.12) W (8·09)	507·47	364·62	16·19	..	67
PR	Farooqnagar 32	ED, EAG	Rice Jowar	..	T (50·58) WE (30·35) W (20·23)	475·50	5·67	17·41	..	68
PR	Farooqnagar 38	EA	Rice Jowar	..	T (121·40) WE (80·93) W (40·47)	1,416·40	152·97	404·69	C2	69
PR	Hyderabad 28	ED, EAG	Rice Jowar	..	T (15·38) WE (12.14) W (3·24)	364.21	32·38	93·08	..	70
PR	Hyderabad 39	ED, EAG	Rice Jowar	..	T (80·94) WE (56·66) W (24·28)	750·28	80·94	162·28	T2	71
KR	Hyderabad 36	EA	Rice Jowar	..	T (80·94) WE (40·47) W (24·28) R (16.19)	772·95	4·05	81·74	..	72
KR	Hyderabad 24	ED, EAG	Rice Jowar	..	T (82·96) WE (50·59) W (32.37)	581·93	..	60·30	M1	73
PR	Hyderabad 30	ED, EAG	Rice Jowar	..	T (51·40) R (34·40) WE (12·14) TK (4·86)	323·34	0·41	39·25	M1:T1	74

VILLAGE

RANGAREDDI DISTRICT

Amenities

Location Code No.	Name of village	Total area of the village (in hectares)	Total number of households and population		Amenities available (if not available within the village, the distance in broad ranges viz.,-5 Kms., 5-10 Kms. and 10+Kms. of the nearest place where the facility available is given)					
			Households	Population	Educational	Medical	Drinking Water (Potable)	Post and Telegraph	Day or days of the market, if any	Communications (Bus stop, Railway station, water way)
(1)	(2)	(3)	(4A)	(4B)	(5)	(6)	(7)	(8)	(9)	(10)
75	Kolbowlidoddi	54·23	24	108	-5	5-10	W	-5	10+	5-10
76	Venkatapur	279·64	196	1,054	P,M	RP, CHW	W,HP, R	PO, Phone	Saturday	BS
77	Nakkalpalle	533·37	146	775	P	10+	W,HP	-5	10+	RS
78	Gundal	727.62	328	1,854	P(2),M	5-10	W,HP	PO	5-10	-5
79	Thadlapalle	1,541·04	484	2,720	P(2),M, H	5-10	W,T	PO	Wednesday	5-10
80	Etlayarravalle	520·42	149	805	P	5-10	W	5-10	5-10	5-10
81	Devarampalle	380·81	103	597	P	5-10	W	PO	5-10	5-10
82	Thirmalapur	266·69	87	509	P	-5	W	-5	5-10	5-10
83	Regad Doswada	1,224·98	210	1,104	P	10+	W	PO	10+	-5
84	Potgal	564·94	166	918	P	10+	W	PO	10+	BS
85	Rudraram	499.79	120	701	P	10+	W	-5	10+	-5
86	Chandanvelli	1,061·89	225	1,256	P	5-10	W,T	5-10	10+	5-10
87	Solipet	1,005·64	211	1,261	P	-5	W,HP, R	5-10	10+	-5
88	Ramanjipur	1,060·27	204	1,149	P	CHW	W,HP	5-10	10+	BS
89	Kavaliguda	103·60	21	137	P	-5	W,HP	5-10	10+	BS
90	Malkaram	1,041·25	184	1,026	P	-5	W,HP	5-10	10+	BS

DIRECTORY

and Land use CHEVELLA TALUK

Approach to village	Nearest town and distance (in Kms.)	Power supply	Staple food	Land use, (i.e., area under different types of land use in hectares rounded up to 2 decimal places)					Remarks including any place of religious, historical or archaeological interest	Location Code No.
				Forest	Irrigated by source	Unirrigated	Culturable waste	Area not available for cultivation		
(11)	(12)	(13)	(14)	(15)	(16)	(17)	(18)	(19)	(20)	(1)
KR	Hyderabad 28	ED	Rice Jowar	..	T (9·31) W (9·31)	31·56	0·41	12·95	..	75
PR	Hyderabad 34	ED, EAG	Rice Jowar	..	T (50·59) R (40·47) W (10·12)	178·06	0·40	50·59	C1	76
KR	Hyderabad 35	EA	Rice Jowar	..	T (36·42) WE (24·28) W (12.14)	242·81	202·34	51·80	..	77
KR	Farooqnagar 38	EA	Rice Jowar	..	T (72·84) WE (48·56) W (24·28)	485·62	121·41	47.75	T1	78
PR	Farooqnagar 32	EA	Rice Jowar	..	T (141·64) W (60·70) TK (48·56) O (32·38)	1,239·15	..	160·25	M1;T1	79
KR	Farooqnagar 26	ED, EAG	Rice Jowar	..	T (30·75) O (28.33) W (2·42)	404·68	42·90	42·09	..	80
KR	Farooqnagar 26	ED	Rice Jowar	..	T (60·70) W (60·70)	283·28	20·64	16·19	..	81
KR	Farooqnagar 26	ED, EAG	Rice Jowar	..	T (4·05) WE (2·83) W (1·22)	162·68	97·12	2·84	..	82
KR	Farooqnagar 23	ED, EAG	Rice Jowar	..	T (89·03) O (48·56) W (40·47)	834·46	121.41	180·08	..	83
PR	Farooqnagar 18	ED, EO	Rice Jowar	..	T (28·33) W (20.24) TK (8·09)	177.25	320·10	35·21	..	84
KR	Farooqnagar 34	ED, EAG	Rice Jowar	..	T (16.19) W (16·19)	376·76	24·69	82·15	..	85
PR	Farooqnagar 30	EA	Rice Jowar	..	T (99·15) TK (87·01) W (12·14)	772·54	121·40	68·80	M1:T1	86
KR	Hyderabad 38	ED	Rice Jowar	..	T (77·29) TK (77.29)	205·58	575·87	146·90	..	87
PR	Hyderabad 36	ED, EAG	Rice Jowar	..	T (114·12) WE (40·47) W (40·47) TK (33·18)	775·37	1·62	169.16	C1	88
PR	Hyderabad 36	ED	Rice Jowar	..	T (16·19) GC (16·19)	79·72	0·41	7·28	..	89
PR	Hyderabad 30	ED, EAG	Rice Jowar	224.20	T (42·09) W (32·38) TK (9·71)	395·78	80·93	298·25	..	90

Location Code No.	Name of village	Total area of the village (in hectares)	Total number of households and population		Amenities available (if not available within the village, the distance in broad ranges viz.,-5 Kms., 5-10 Kms. and 10+Kms. of the nearest place where the facility available is given)					
			Households	Population	Educational	Medical	Drinking Water (Potable)	Post and Telegraph	Day or days of the market, if any	Communications (Bus stop, Railway station, water way)
(1)	(2)	(3)	(4A)	(4B)	(5)	(6)	(7)	(8)	(9)	(10)
91	Rayanaguda	125·86	40	246	-5	5-10	W,R	5-10	10+	5-10
92	Kacharam	414.40	71	478	P	-5	W,HP	-5	10+	BS
93	Nanajpur	341·96	136	794	P	5-10	W,R	PO	10+	-5
94	Maddur	937·65	170	1,019	P	-5	W,HP	5-10	10+	BS
95	Hayathabad	479.15	184	946	P(2),M	5-10	W,HP	PO	10+	BS
96	Peddaveed	286·52	83	436	P	5-10	W	-5	10+	-5
97	Damerlapalle	618·76	245	1,413	P	5-10	W	5-10	10+	5-10
98	Machanpalle	884·24	191	1,059	P	-5	W,HP	-5	5-10	BS
99	Nagarkunta	662·87	151	818	P	-5	W,HP	-5	5-10	-5
100	Bhongirpalle	176·04	28	178	P	-5	W	-5	-5	-5
101	Polaram	241·19	37	227	P	5-10	W	5-10	5-10	5-10
102	Shabad	6,604·86	1,872	10,134	P,M,H, O	H,D	T,W	PO,TO, Phone	Monday	BS
103	Kummerbanda	230·67	131	692	P	5-10	W	5-10	5-10	5-10
104	Babulagaon	910·54	144	852	P	5-10	W,HP	5-10	10+	5-10
105	Obagunta	222·58	45	250	-5	5-10	W,HP	5-10	5-10	5-10
106	Manmarri	1,681·06	508	2,736	P	5-10	W	PO	5-10	5-10
107	Ananthawaram	359·76	118	632	P	-5	W	5-10	5-10	BS
108	Keshawaram	346·41	163	852	P	-5	W	5-10	5-10	5-10
109	Rangapur	253·74	8	27	-5	-5	W	5-10	5-10	5-10
110	Kakloor	1,152·54	660	3,751	P(2),M, H	D	W,T	5-10	5-10	BS

Approach to village	Nearest town and distance (in Kms.)	Power supply	Staple food	Land use, (i.e., area under different types of land use in hectares rounded up to 2 decimal places)					Remarks including any place of religious, historical or archaeological interest	Location Code No.
				Forest	Irrigated by source	Unirrigated	Culturable waste	Area not available for cultivation		
(11)	(12)	(13)	(14)	(15)	(16)	(17)	(18)	(19)	(20)	(1)
KR	Hyderabad 28	ED, EAG	Rice Jowar	..	T (8·10) W (4·05) WE (4·05)	102·79	..	14·97	..	91
PR	Hyderabad 28	ED, EAG	Rice Jowar	..	T (51·80) WE (40·47) R (8·09) W (3·24)	235·12	40·47	87·01	..	92
KR	Hyderabad 35	ED, EAG	Rice Jowar	..	T (30·75) R (24·28) WE (6·47)	263·45	0·41	47·35	..	93
PR	Farooqnagar 30	..	Rice Jowar	..	T (82·55) WE (60·70) TK (21·85)	716·29	83·37	55.44	..	94
PR	Farooqnagar 30	ED, EAG	Rice Jowar	..	T (100·77) R (68·39) WE (32·38)	302.70	0·81	74·87	..	95
KR	Farooqnagar 18	ED, EAG	Rice Jowar	..	T (28·33) W (28·33)	192·22	53·42	12·55	..	96
KR	Farooqnagar 18	ED, EAG	Rice Jowar	..	T (80·94) W (80.94)	442·32	48·56	46·94	..	97
PR	Farooqnagar 19	EA	Rice Jowar	..	T (84·98) WE (60·70) W (24·28)	323·75	119.39	356·12	..	98
KR	Farooqnagar 19	EA	Rice Jowar	..	T (20·24) WE (16·19) W (4·05)	165·92	402·25	74·46	..	99
KR	Farooqnagar 20	ED, EAG	Rice Jowar	..	T (15·38) TK (8·09) W (7·29)	146·90	..	13·76	..	100
KR	Farooqnagar 30	ED, EAG	Rice Jowar	..	..	51·39	186·15	3·24	..	101
PR	Farooqnagar 20	EA	Rice Jowar	..	T (222·58) TK (161·88) W (60·70)	4,633·64	1,222·55	526·09	Pairwanshah, Darga, M20:T2	102
KR	Farooqnagar 21	ED, EAG	Rice Jowar	..	T (14·16) W (14·16)	169·16	..	47.35	..	103
KR	Farooqnagar 23	EA	Rice Jowar	..	T (12·14) W (12·14)	225·82	595·29	77·29	..	104
KR	Farooqnagar 22	..	Rice Jowar	..	T (19·83) W (19·83)	139·62	55·85	7·28	..	105
KR	Farooqnagar 16	ED, EAG	Rice Jowar	..	T (42·49) W (40·47) TK (2·02)	985·00	388·50	265·07	M2:T1	106
PR	Farooqnagar 24	ED, EAG	Rice Jowar	..	T (24·28) W (24·28)	313·22	4·86	17·40	T1	107
KR	Farooqnagar 20	ED, EAG	Rice Jowar	..	T (40·47) TK (28·33) W (12·14)	282.47	8·09	15·38	..	108
KR	Farooqnagar 14	..	Rice Jowar	..	T (4·05) W (4·05)	205.58	40·47	3·64	..	109
PR	Farooqnagar 8	ED, EO	Rice Jowar	..	T (80·93) W (80·93)	951·01	40.47	80·13	M3:T2	110

VICARABAD TALUK

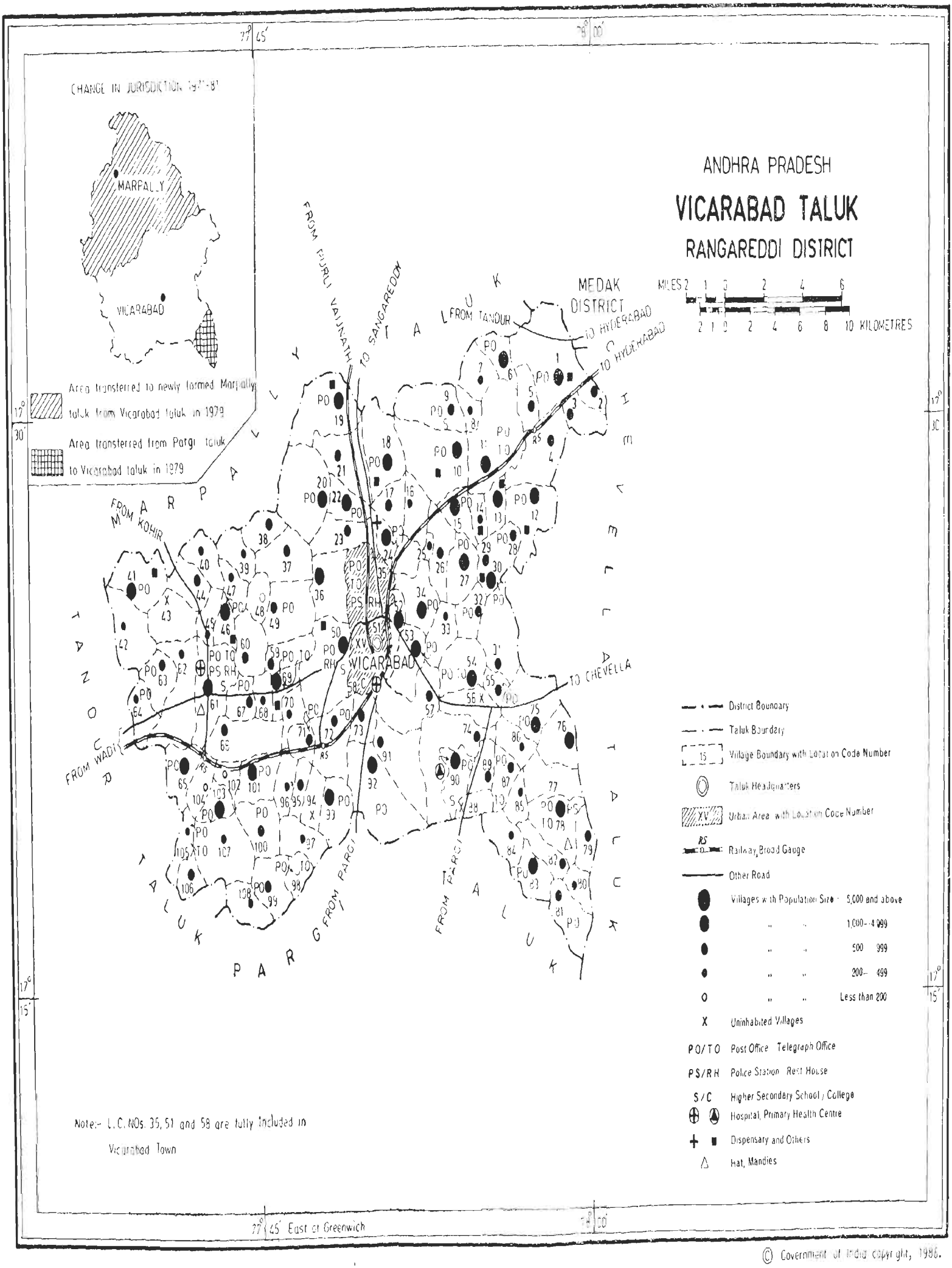

© Government of India copyright, 1986.

ALPHABETICAL LIST OF VILLAGES

VICARABAD TALUK

1981 Location Code No. (1)	Name of Village (2)
98	Ainapur
13	Akhanapur
35	Alampalle
42	Allapur
60	Allipur
105	Ampalle
50	Anthagiripalle
76	Angadi Chittampalle
100	Antharam
14	Athapur
22	Athvelly
68	Bacharam
86	Bakapur
33	Burhanpalle
43	Buruggadda
73	Burugpalle
78	Changomal
89	Cheelapur
15	Chenchelpet
66	Chintakunta
37	Chittempalle
92	Chittempalle Madgula
10	Chittigidda
8	Dathapur
34	Dhannaram
39	Dharmapur
61	Dharur
65	Dornal
97	Dyacharam
59	Ebbanoor
18	Ekmamidi
72	Gadamguda
44	Gangaram
58	Gangaram
4	Gangeda
74	Gangupalle
63	Ghattepalle
36	Girgetpalle
93	Gottimukkal
3	Gubbad Fathepur
91	Gudpalle
106	Gurdotla
67	Haridaspalle
48	Kacharam
81	Kadmoor
25	Kamareddyguda
75	Kandlapalle
69	Kerelly
82	Khutbullapur
23	Kompalle
70	Kondapur Kalan
47	Kondapur Khurd
24	Kothagadi
87	Kothapalle
57	Kothrepalle
46	Kukinda
104	Kummarpalle
5	Lingampalle
20	Madenpalle
94	Madharam
6	Madireddipalle
102	Mailaram
56	Manneguda Paigah
55	Manneguda Sarficas
84	Medikonda
83	Medipalle Kalan
31	Mirzapur
80	Mittakankal
99	Momin Kalan
107	Momin Khurd
2	Mubarakpur
103	Nagaram
41	Nagsamunder
96	Nagsanpalle
17	Narayanpur
40	Narsapur
9	Nawabpet
45	Ouspalle
26	Pathur
38	Peelaram
32	Peerampalle
16	Pendlimadg
11	Phulmaddi
19	Phulmamidi
12	Poolapalle
77	Pothreddyguda
90	Pudur
27	Pulusumamidi
108	Rajapur
64	Ramapur
79	Regadi Mamidipalle
62	Rudraram
28	Sidloor
29	Sidloor Mungal
30	Sidloor Paigah
53	Sivareddypet
49	Somaram
95	Surpanpalle
101	Tharigopal
85	Thimmapur
88	Thippapur
7	Vattimanepalle
51	Vicarabad
1	Yellakonda
54	Yenkepalle
52	Yennepalle
21	Yerravally
71	Zaidpalle

VILLAGE

RANGAREDDI DISTRICT

Amenities

Location Code No.	Name of village	Total area of the village (in hectares)	Total number of households and population		Amenities available (if not available within the village, the distance in broad ranges viz.,-5 Kms., 5-10 Kms. and 10+Kms. of the nearest place where the facility available is given)					
			Households	Population	Educational	Medical	Drinking Water (Potable)	Post and Telegraph	Day or days of the market, if any	Communications (Bus stop, Railway station, water way)
(1)	(2)	(3)	(4A)	(4B)	(5)	(6)	(7)	(8)	(9)	(10)
1	Yellakonda	2,101·93	583	3,314	P,M	RP,(3) CHW	W,HP	PO, Phone	10+	BS,RS
2	Mubarakpur	301·89	168	978	P	-5	W	-5	10+	-5
3	Gubbad Fathepur	403·47	105	643	P	-5	W	-5	10+	-5
4	Gangeda	596·10	172	996	P	-5	W	-5	10+	-5
5	Lingampalle	520·42	113	713	P	-5	W,HP	-5	10+	-5
6	Madireddipalle	579·51	243	1,397	P	-5	W	PO,Phone	10+	BS
7	Vattimanepalle	430·99	55	367	P	5-10	W,HP	-5	10+	BS
8	Dathapur	249.69	68	378	P	-5	W	-5	10+	-5
9	Nawabpet	28·33	148	888	P,M,H	-5	W,HP	PO,Phone	10+	BS
10	Chittigidda	2,237·50	680	3,934	P(3),M	CHW	W	PO,Phone	10+	BS,RS
11	Phulmaddi	1,524·85	447	2,646	P	-5	W	PO,TO	10+	-5
12	Poolapalle	898·40	236	1,242	P	CHW	W,HP	PO	10+	5-10
13	Akhanapur	416·42	200	1,190	P	CHW	W	-5	10+	5-10
14	Athapur	236·74	71	327	P	CHW	W	-5	10+	-5
15	Chenchelpet	937·65	297	1,769	P,M	-5	W	PO	10+	-5
16	Pendlimadg	386·47	73	422	P	-5	W,TW	-5	10+	-5
17	Narayanpur	418.04	115	597	P	-5	W	-5	5-10	-5
18	Ekmamidi	440·30	666	3,565	P,M	CHW	W	PO	5-10	BS,RS
19	Phulmamidi	1,528·09	256	1,529	P,M	RP,O	W	PO,Phone	10+	5-10
20	Madenpalle	1,488.43	225	1,330	P	5-10	W	PO	10+	RS
21	Yerravally	382·02	123	766	P	-5	W	-5	10+	-5

Approach to village	Nearest town and distance (in Kms.)	Power supply	Staple food	Land use, (i.e., area under different types of land use in hectares rounded up to 2 decimal places) Forest	Irrigated by source	Unirrigated	Culturable waste	Area not available for cultivation	Remarks including any place of religious, historical or archaeological interest	Location Code No
(11)	(12)	(13)	(14)	(15)	(16)	(17)	(18)	(19)	(20)	(1)
PR	Vicarabad 28	EA	Rice Jowar	..	T (155·80) W (155·80)	1,519.59	167·95	258·59	..	1
KR	Vicarabad 30	ED, EAG	Rice Jowar	..	T (106·03) W (106·03)	125·45	53.82	16·59	..	2
KR	Vicarabad 28	ED, EAG	Rice Jowar	..	T (93·08) W (93·08)	153·78	144·47	12·14	..	3
KR	Vicarabad 24	..	Rice Jowar	..	T (17.40) GC (17·40)	449·20	104·81	24·69	..	4
KR	Vicarabad 25	EA	Rice Jowar	..	T (33·18) W (33·18)	459·32	0.40	27·52	..	5
PR	Vicarabad 25	EA	Rice Jowar	..	T (32·37) W (32.37)	300·68	165·52	80·94	..	6
PR	Vicarabad 22	EA	Rice Jowar	..	T (9·71) W (9·71)	127·48	121·40	172·40	..	7
KR	Vicarabad 20	..	Rice Jowar	..	T (12·14) W (12·14)	123·83	97.53	16·19	..	8
PR	Vicarabad 20	EA	Rice Jowar	..	T (4·86) W (4·86)	7·28	4·05	12·14	Parameswara Swamy Temple, N2	9
PR	Vicarabad 18	ED, EAG	Rice Jowar	..	T (196.68) W (156·21) TK (40·47)	855·50	851·46	333·86	..	10
KR	Vicarabad 19	ED, EAG	Rice Jowar	163.49	T (24.28) W (24·28)	532·16	695·65	109·27	..	11
KR	Vicarabad 22	..	Rice Jowar	..	T (46·54) W (46·54)	773·75	2·84	75·27	..	12
KR	Vicarabad 18	..	Rice Jowar	..	T (36·83) GC (36·83)	332·65	11·33	35·61	..	13
KR	Vicarabad 14	..	Rice Jowar	..	T (16·99) W (16·99)	195·46	10·11	13.76	..	14
KR	Vicarabad 14	ED, EAG	Rice Jowar	..	T (41·68) W (41·68)	687.15	134·76	74·06	..	15
KR	Vicarabad 12	ED, EAG	Rice Jowar	..	T (10·92) W (8·09) GC (2·83)	131·52	243·22	0·81	..	16
KR	Vicarabad 10	ED, EAG	Rice Jowar	..	T (20·64) W (20·64)	208·01	58.27	131·12	M1;T2	17
PR	Vicarabad 12	ED, EAG	Rice Jowar	141.64	T (92·27) W (92·27)	97·93	..	108·45	N4	18
KR	Vicarabad 18	EA	Rice Jowar	..	T (114·93) W (114·93)	858·34	460·13	94·69	..	19
KR	Vicarabad 13	ED, EAG	Rice Jowar	..	T (121·41) W (121·41)	231·07	80·94	1,055·01	..	20
KR	Vicarabad 14	EAG	Rice Jowar	..	T (18·21) W (18·21)	280·04	32.38	51·39	..	21

Location Code No.	Name of village	Total area of the village (in hectares)	Total number of households and population		Amenities available (if not available within the village, the distance in broad ranges viz.,-5 Kms., 5-10 Kms. and 10+Kms. of the nearest place where the facility available is given)					
			Households	Population	Educational	Medical	Drinking Water (Potable)	Post and Telegraph	Day or days of the market, if any	Communications (Bus stop, Railway station, water way)
(1)	(2)	(3)	(4A)	(4B)	(5)	(6)	(7)	(8)	(9)	(10)
22	Athvelly	555·23	191	1,116	P	5-10	W	PO	10+	5-10
23	Kompalle	506·26	138	693	P	5-10	W	5-10	5-10	5-10
24	Kothagadi	540·66	350	2,080	P	D	W,T	PO	-5	BS
25	Kamareddyguda	280.04	71	433	P	5-10	W	5-10	5-10	5-10
26	Pathur	344·79	111	575	P	5-10	W	-5	5-10	5-10
27	Pulusumamidi	667·73	208	1,202	P	5-10	W	PO	10+	5-10
28	Sidloor (Chenchelam)	734·50	148	863	P,M	-5	W	PO	10+	5-10
29	Sidloor Mungal	671·37	120	663	P	-5	W	-5	10+	5-10
30	Sidloor Paiga	788·33	195	1,083	P	RP	W,HP	PO	10+	5-10
31	Mirzapur	627·67	113	717	P	-5	W	5-10	10+	5-10
32	Peerampalle	401·45	112	727	P	10+	W,TW	PO	10+	5-10
33	Burhanpalle	309·58	75	375	P	5-10	W	-5	5-10	-5
34	Dhannaram	787·11	228	1,324	P	5-10	W,TW	PO	5-10	5-10
35	Alampalle	1,034·78	*Urban Area (Included in Vicarabad Town)*							
36	Girgetpalle	1,364·19	197	1,220	P	-5	W	-5	-5	-5
37	Chittempalle	962·34	112	740	-5	5-10	W	5-10	5-10	5-10
38	Peelaram	473·48	109	694	P	10+	W	5-10	10+	5-10
39	Dharmapur	429.37	58	340	P	10+	W	5-10	10+	5-10
40	Narsapur	530·95	68	377	P	5-10	W	5-10	10+	5-10
41	Nagsamunder	1,507·45	458	2,493	P,M	O	W	PO,Phone	10+	BS
42	Allapur	244·02	46	304	P	-5	W	-5	10+	-5

Approach to village	Nearest town and distance (in Kms.)	Power supply	Staple food	Land use, (i.e., area under different types of land use in hectares rounded up to 2 decimal places)					Remarks including any place of religious, historical or archaeological interest	Location Code No.
				Forest	Irrigated by source	Unirrigated	Culturable waste	Area not available for cultivation		
(11)	(12)	(13)	(14)	(15)	(16)	(17)	(18)	(19)	(20)	(1)
KR	Vicarabad 10	ED, EAG	Rice Jowar	..	T (52.61) GC (28·33) W (24·28)	165·92	304·32	32·38	M1	22
KR	Vicarabad 10	ED, EAG	Rice Jowar	..	T (29·14) W (16·19) TK (12·95)	302·30	109·26	65·56	..	23
PR	Vicarabad 8	ED, EAG	Rice Jowar	..	T (32·37) W (32·37)	371·91	64·75	71·63	..	24
KR	Vicarabad 10	ED	Rice Jowar	..	T (12·14) W (12·14)	176·84	46·94	44·12	..	25
KR	Vicarabad 10	ED	Rice Jowar	..	T (6.47) W (6·47)	74·06	244·84	19·42	..	26
KR	Vicarabad 13	ED, EAG	Rice Jowar	..	T (12·14) W (12.14)	437·07	93.88	124·64	..	27
PR	Vicarabad 18	ED, EAG	Rice Jowar	..	T (50·99) W (50·99)	618·76	56·65	8.10	..	28
KR	Vicarabad 18	EA	Rice Jowar	..	T (52.61) W (52·61)	576·27	27·52	14·97	..	29
KR	Vicarabad 18	ED, EAG	Rice Jowar	..	T (44·11) W (44·11)	565·34	112·91	65·97	..	30
KR	Vicarabad 14	ED	Rice Jowar	..	T (9·71) W (9·71)	332·25	204·77	80·94	..	31
KR	Vicarabad 12	..	Rice Jowar	..	T (10·92) W (10·92)	114.12	157·42	118·17	..	32
KR	Vicarabad 8	..	Rice Jowar	..	T (10·12) W (10·12)	182·11	49·77	67.58	..	33
PR	Vicarabad 5	ED, EAG	Rice Jowar	..	T (32·37) W (32·37)	336·70	254·95	163·09	..	34
			Urban Area (Included in Vicarabad Town)							35
KR	Vicarabad 8	ED, EAG	Rice Jowar	237·55	T (74.87) W (37·63) O (37.24)	316.06	556.84	178·87	..	36
KR	Vicarabad 14	..	Rice Jowar	..	T (8·90) GC (4·45) W (4.45)	394·97	531·76	26·71	..	37
KR	Vicarabad 15	ED, EAG	Rice Jowar	..	..	335·89	..	137.59	..	38
KR	Vicarabad 18	..	Rice Jowar	17·81	..	339·93	..	71·63	..	39
KR	Vicarabad 24	..	Rice Jowar	..	..	321·72	181·71	27·52	..	40
PR	Vicarabad 29	EA	Rice Jowar	390·12	T (201·94) GC (201·94)	692·41	..	222·98	N1:M2	41
KR	Vicarabad 30	..	Rice Jowar	..	T (9·71) W (9·71)	126·66	..	107·65	..	42

Location Code No.	Name of village	Total area of the village (in hectares)	Total number of households and population		Amenities available (if not available within the village, the distance in broad ranges viz.,-5 Kms., 5-10 Kms. and 10+Kms. of the nearest place where the facility available is given)					
			Households	Population	Educational	Medical	Drinking Water (Potable)	Post and Telegraph	Day or days of the market, if any	Communications (Bus stop, Railway station, water way)
(1)	(2)	(3)	(4A)	(4B)	(5)	(6)	(7)	(8)	(9)	(10)
43	Buruggadda	345.60			*Uninhabited*					
44	*Gangaram*	565·34	100	614	P	5-10	W	5-10	10+	5-10
45	Ouspalle	151·76	84	483	P	-5	W	-5	10+	5-10
46	Kukinda	542·28	185	1,024	P(2),M	O	W	PO	10+	5-10
47	Kondapur Khurd	267·50	76	438	P	-5	W	-5	10+	5-10
48	Kacharam	308·77	23	138	-5	-5	W	-5	10+	5-10
49	Somaram	441·51	133	831	P	5-10	W	PO	10+	5-10
50	Anthagiripalle	529·73	329	2,239	P(2), M,H	O	W	PO,Phone	-5	BS
51	Vicarabad	1,082.00			*Urban Area (Vicarabad Town)*					
52	Yennepalle	1,110·86	233	1,323	P	-5	W,T	-5	-5	BS
53	Sivareddypeta	559·27	352	2,179	P,M	-5	W,T	PO	-5	BS
54	Yenkepalle	740·98	205	1,089	P	10+	W	PO,TO	10+	-5
55	Manneguda Sarficas	423·70	142	830	P	10+	W	PO	10+	BS
56	Manneguda Paigah	125·86			*Uninhabited*					
57	Kothrepalle	792.78	122	758	P	5-10	W	5-10	5-10	BS
58	Gangaram	535·21			*Urban Area (Included in Vicarabad Town)*					
59	Ebbanoor	604·60	141	780	P	5-10	W	5-10	5-10	BS
60	Allipur	585·98	153	836	P	-5	W	-5	-5	BS
61	Dharur	2,339·08	677	3,558	P(3), M,H	D,H(2), O	W,T	PO,PTO, Phone	Saturday	BS, RS
62	Rudraram	533·37	84	455	P	-5	W	-5	-5	BS
63	Ghattepalle	718·32	108	539	P	5-10	W	PO	5-10	BS
64	Ramapur	483·60	59	390	P(2),M	5-10	W	PO	5-10	BS

Approach to village	Nearest town and distance (in Kms.)	Power supply	Staple food	Land use, (i.e., area under different types of land use in hectares rounded up to 2 decimal places)					Remarks including any place of religious, historical or archaeological interest	Location Code No.
				Forest	Irrigated by source	Unirrigated	Culturable waste	Area not available for cultivation		
(11)	(12)	(13)	(14)	(15)	(16)	(17)	(18)	(19)	(20)	(1)
					Uninhabited					43
KR	Vicarabad 22	ED	Rice Jowar	..	T (8·09) W (8·09)	247·67	289·35	20·23	..	44
KR	Vicarabad 21	ED	Rice Jowar	..	T (2·03) W (2·03)	126.66	..	23·07	..	45
KR	Vicarabad 20	ED, EAG	Rice Jowar	..	T (6·47) GC (5·66) W (0·81)	452.03	82·55	1·21	M1	46
KR	Vicarabad 20	..	Rice Jowar	..	T (6·07) W (6·07)	231·48	20.24	9·71	..	47
KR	Vicarabad 14	..	Rice Jowar	..	..	267·90	..	40.87	..	48
KR	Vicarabad 13	..	Rice Jowar	..	T (5·26) W (5·26)	304.32	118·57	13.36	..	49
PR	Vicarabad 3	ED, EAG	Rice Jowar	..	T (12·54) W (12·54)	151·75	190·61	174·83	Anantha Padmanabha Swamy Temple, N1:M1	50
					Urban Area (Vicarabad Town)					51
PR	Vicarabad 2	ED, EAG	Rice Jowar	..	T (14·17) W (14·17)	409·54	611·88	75·27	C1	52
PR	Vicarabad 4	EA	Rice Jowar	..	T (8.09) W (8·09)	205·37	272·73	58·27	..	53
KR	Vicarabad 12	ED, EAG	Rice Jowar	..	T (8·10) W (8·10)	323·75	319·29	89·84	..	54
PR	Vicarabad 13	EA	Rice Jowar	..	T (10.12) W (10·12)	315·25	45·32	53.01	..	55
					Uninhabited					56
PR	Vicarabad 8	ED, EAG	Rice Jowar	..	T (12·54) W (12·54)	363·00	261·02	34·80	..	57
					Urban Area (Included in Vicarabad Town)					58
PR	Vicarabad 13	EA	Rice Jowar	40·47	T (10·12) W (10·12)	442·32	..	111·69	..	59
PR	Vicarabad 15	ED, EAG	Rice Jowar	..	T (4·85) W (4·85)	488·86	38·04	54·23	..	60
PR	Vicarabad 19	EA	Rice Jowar	1,072·01	T (56·65) GC (44·51) TK (7·28) W (4·86)	1,182.08	..	28·34	N10:C1:M6	61
PR	Vicarabad 24	..	Rice Jowar	366·24	T (8·49) TK (8·49)	72·44	65·96	20·24	..	62
PR	Vicarabad 26	..	Rice Jowar	235.12	T (34·80) TK (20·23) W (14·57)	298.25	121·81	28·34	..	63
PR	Vicarabad 28	ED	Rice Jowar	..	T (7·29) TK (4·46) W (2·83)	364·62	..	111·69	..	64

VILLAGE

RANGAREDDI DISTRICT

Amenities

Location Code No.	Name of village	Total area of the village (in hectares)	Total number of households and population		Amenities available (if not available within the village, the distance in broad ranges viz.,-5 Kms., 5-10 Kms. and 10+Kms. of the nearest place where the facility available is given)					
			Households	Population	Educational	Medical	Drinking Water (Potable)	Post and Telegraph	Day or days of the market, if any	Communications (Bus stop, Railway station, water way)
(1)	(2)	(3)	(4A)	(4B)	(5)	(6)	(7)	(8)	(9)	(10)
65	Dornal	791.97	210	1,150	P	5-10	W,HP	PO	10+	5-10
66	Chintakunta	528.92	143	786	P	-5	W	-5	-5	BS,RS
67	Haridaspalle	245.64	109	605	P	-5	W	PO, Phone	-5	BS
68	Bacharam	277.61	43	223	P	-5	W	-5	5-10	BS
69	Kerelly	419.66	273	1,642	P,M	O	W,T	PO,PTO, Phone	5-10	BS
70	Kondapur Kalan	246.05	35	207	P	-5	W	-5	10+	-5
71	Zaidpalle	420.47	134	790	P	5-10	W	PO	5-10	5-10
72	Gadamguda	432.61	146	791	P	5-10	W	PO	5-10	RS
73	Burugpalle	903.66	87	524	P	5-10	W	-5	5-10	-5
74	Gangupalle	445.95	95	598	P,M	10+	W,HP	-5	10+	-5
75	Kandlapalle	687.56	187	1,054	P	10+	W	PO	5-10	-5
76	Angadichittampalle	687.56	213	1,264	P,M	10+	W	5-10	5-10	BS
77	Pothreddyguda	144.47	22	152	-5	10+	W	5-10	5-10	BS
78	Changomal	1,491.26	427	2,478	P,M	-5	W,HP	PO,TO, Phone	Monday	BS
79	Regadi Mamidipalle	446.77	137	789	P	10+	W	-5	-5	-5
80	Mittakankal	378.78	70	482	5-10	10+	W,TW, F	5-10	5-10	5-10
81	Kadmoor	607.84	177	965	P	10+	W	PO	5-10	5-10
82	Khutbullapur	464.58	143	831	P	5-10	W,HP	-5	-5	-5
83	Medipalle Kalan	585.17	179	1,025	P	10+	W	PO	10+	10+
84	Medikonda	535.80	64	377	P	-5	W	-5	10+	-5
85	Thimmapur	183.32	33	200	P	10+	W,HP	-5	10+	-5

Approach to village	Nearest town and distance (in Kms.)	Power supply	Staple food	Land use, (i.e., area under different types of land use in hectares rounded up to 2 decimal places)					Remarks including any place of religious, historical or archaeological interest	Location Code No.
				Forest	Irrigated by source	Unirrigated	Culturable waste	Area not available for cultivation		
(11)	(12)	(13)	(14)	(15)	(16)	(17)	(18)	(19)	(20)	(1)
KR	Vicarabad 25	EA	Rice Jowar	263·86	T (8.09) TK (8·09)	146.50	..	373·52	..	65
PR	Vicarabad 18	ED, EAG	Rice Jowar	215·70	T (43·71) GC (30.35) W (13·36)	254·54	..	14·97	..	66
PR	Vicarabad 15	ED, EAG	Rice Jowar	..	T (31·97) TK (22·26) W (9·71)	162·28	49·37	2·02	..	67
PR	Vicarabad 14	ED, EAG	Rice Jowar	..	T (10·92) TK (6.07) W (4·85)	248·49	4·85	13·35	..	68
PR	Vicarabad 12	EA	Rice Jowar	..	T (0.41) W (0·41)	365·83	4.86	48·56	N3:T2	69
KR	Vicarabad 12	ED	Rice Jowar	..	..	233·91	2·02	10·12	..	70
KR	Vicarabad 9	ED	Rice Jowar	60·70	T (3·24) W (3·24)	258.59	76·49	1·21	M1	71
KR	Vicarabad 8	..	Rice Jowar	..	T (6·07) W (6.07)	313·63	..	112·91	..	72
KR	Vicarabad 15	..	Rice Jowar	..	..	747·86	154·18	1·62	..	73
KR	Vicarabad 14	ED	Rice Jowar	..	..	415·61	..	30·35	..	74
KR	Vicarabad 18	..	Rice Jowar	182·11	T (8·09) W (8·09)	397·00	75.27	25·09	..	75
PR	Vicarabad 20	EA	Rice Jowar	..	T (4·85) W (4·85)	330·22	154·19	198·30	M1	76
PR	Vicarabad 20	..	Rice Jowar	..	T (6·47) GC (6.47)	88·22	17·81	31·97	..	77
PR	Vicarabad 24	ED, EO	Rice Jowar	..	..	1,405.07	21·04	65·15	N4	78
KR	Vicarabad 26	..	Rice Jowar	..	T (26·71) GC (26·71)	397·40	..	22·66	..	79
KR	Vicarabad 28	..	Rice Jowar	..	..	317·27	14·16	47·35	..	80
KR	Vicarabad 29	..	Rice Jowar	..	..	421·28	170·78	15·78	..	81
KR	Vicarabad 28	..	Rice Jowar	..	T (49·78) W (49·78)	385·66	6·07	23·07	..	82
KR	Vicarabad 16	..	Rice Jowar	..	T (8·09) W (8·09)	551·99	19·42	5·67	..	83
KR	Vicarabad 16	..	Rice Jowar	..	T (2·83) GC (2·83)	469·43	50·99	12·55	..	84
KR	Vicarabad 18	..	Rice Jowar	..	..	170·78	2.02	10·52	..	85

Location Code No.	Name of village	Total area of the village (in hectares)	Total number of households and population		Amenities available (if not available within the village, the distance in broad ranges viz.,-5 Kms., 5-10 Kms. and 10+Kms. of the nearest place where the facility available is given)					
			Households	Population	Educational	Medical	Drinking Water (Potable)	Post and Telegraph	Day or days of the market, if any	Communications (Bus stop, Railway station, water way)
(1)	(2)	(3)	(4A)	(4B)	(5)	(6)	(7)	(8)	(9)	(10)
86	Bakapur	287·33	30	218	P	10+	W	-5	-5	BS
87	Kothapalle	477·53	86	583	P	10+	W	PO,TO	5-10	5-10
88	Thippapur	208·41			*Uninhabited*					
89	Cheelapur	167.54	109	727	P	-5	W	-5	10+	-5
90	Pudur	2,216·86	399	2,306	P,M,H	PHC, MCW	W	PO, Phone	10+	BS
91	Gudpalle	642·23	75	505	P	5-10	W,TW	5-10	10+	5-10
92	Chittempalle Madgula	1,067.15	294	1,814	P	5-10	W	PO	10+	-5
93	Gottimukkal	618·36	235	1,368	P	10+	W	PO	10+	5-10
94	Madharam	314.04			*Uninhabited*					
95	Surpanpalle	252·48	83	517	P	10+	W	-5	10+	5-10
96	Nagsanpalle	1,073.22	59	319	P	10+	W	-5	10+	-5
97	Dyacharam	307·56	74	425	P	10+	W	5-10	10+	5-10
98	Ainapur	203·15	15	95	-5	10+	W	PO,TO	10+	5-10
99	Momin Kalan	670·97	185	987	P	10+	W	PO	10+	5-10
100	Antharam	667·32	104	621	P	10+	W	PO	10+	-5
101	Tharigopal	1,247·64	259	1,288	P,M	10+	W	PO	10+	RS
102	Mailaram	468·22	93	574	P	10+	W	-5	10+	RS
103	Nagaram	998.76	275	1,411	P,M	10+	W	PO	10+	-5
104	Kummarpalle	381·21	40	202	-5	10+	W	-5	10+	-5
105	Ampalle	437·46	71	436	P(2)	10+	W	PO,PTO	10+	5-10
106	Gurdotla	382·02	143	874	P	10+	W	5-10	10+	5-10
107	Momin Khurd	323·75	81	470	P	10+	W	-5	10+	-5
108	Rajapur	582·34	75	387	P	10+	W	5-10	10+	5-10

Approach to village	Nearest town and distance (in Kms.)	Power supply	Staple food	Land use, (i.e., area under different types of land use in hectares rounded up to 2 decimal places)					Remarks including any place of religious, historical or archaeological interest	Location Code No.
				Forest	Irrigated by source	Unirrigated	Culturable waste	Area not available for cultivation		
(11)	(12)	(13)	(14)	(15)	(16)	(17)	(18)	(19)	(20)	(1)
PR	Vicarabad 20	ED	Rice Jowar	..	T (8·10) W (8·10)	157·83	44·51	76·89	..	86
KR	Vicarabad 18	ED	Rice Jowar	..	T (22·26) W (22·26)	314·44	127.88	12.95	M1	87
					Uninhabited					88
KR	Vicarabad 16	..	Rice Jowar	..	T (6·07) W (6.07)	149·33	4·05	8·09	..	89
PR	Vicarabad 13	EA	Rice Jowar	1,105·60	T (127·88) W (121.41) TK (6·47)	844·98	118·17	20·23	Damaragunda Ramalingeswara Swamy Temple, N3:T2	90
KR	Vicarabad 6	ED	Rice Jowar	..	T (8·09) GC (8·09)	588.81	41.28	4·05	..	91
KR	Vicarabad 8	ED	Rice Jowar	..	T (3·64) W (3.64)	828·39	93·08	142·04	..	92
KR	Vicarabad 12	ED, EO	Rice Jowar	..	..	547.13	1·22	70.01	M1	93
					Uninhabited					94
KR	Vicarabad 14	..	Rice Jowar	..	T (4·05) W (4.05)	290·97	13·35	44.11	..	95
KR	Vicarabad 14	..	Rice Jowar	..	T (4·04) GC (4.04)	842.96	222·17	4·05	..	96
KR	Vicarabad 15	..	Rice Jowar	..	T (2·02) W (2·02)	239·98	19·02	46·54	..	97
KR	Vicarabad 19	..	Rice Jowar	..	T (16.19) GC (16·19)	146.49	..	40·47	..	98
KR	Vicarabad 22	ED	Rice Jowar	..	T (288·54) GC (288·54)	162.28	182·11	38·04	N20	99
KR	Vicarabad 18	..	Rice Jowar	..	T (132·33) GC (132·33)	440·70	43·71	50·58	..	100
KR	Vicarabad 16	..	Rice Jowar	..	T (52·61) GC (40·47) W (12.14)	974·48	8·09	212·46	N3	101
KR	Vicarabad 18	ED	Rice Jowar	..	T (12·95) GC (10·52) W (2·43)	428·16	6·88	20·23	..	102
KR	Vicarabad 22	EA	Rice Jowar	103·60	T (80·94) GC (80·94)	414·40	365.83	33.99	N2:T1	103
KR	Vicarabad 24	ED	Rice	..	T (8·09) TK (6·07) W (2.02)	341·15	21·45	10·52	..	104
KR	Vicarabad 27	..	Rice Jowa	254.95	T (21·05) TK (18·21) W (2·84)	126.66	..	34·80	..	105
KR	Vicarabad 28	..	Rice Jowar	..	T (4·05) W (4.05)	356·12	..	21·85	..	106
KR	Vicarabad 23	..	Rice Jowar	..	T (116.95) GC (116.95)	161·83	8·10	36·82	..	107
KR	Vicarabad 24	..	Rice	..	T (140.42) GC (140·42)	396·59	40·47	4·86	..	108

TANDUR TALUK

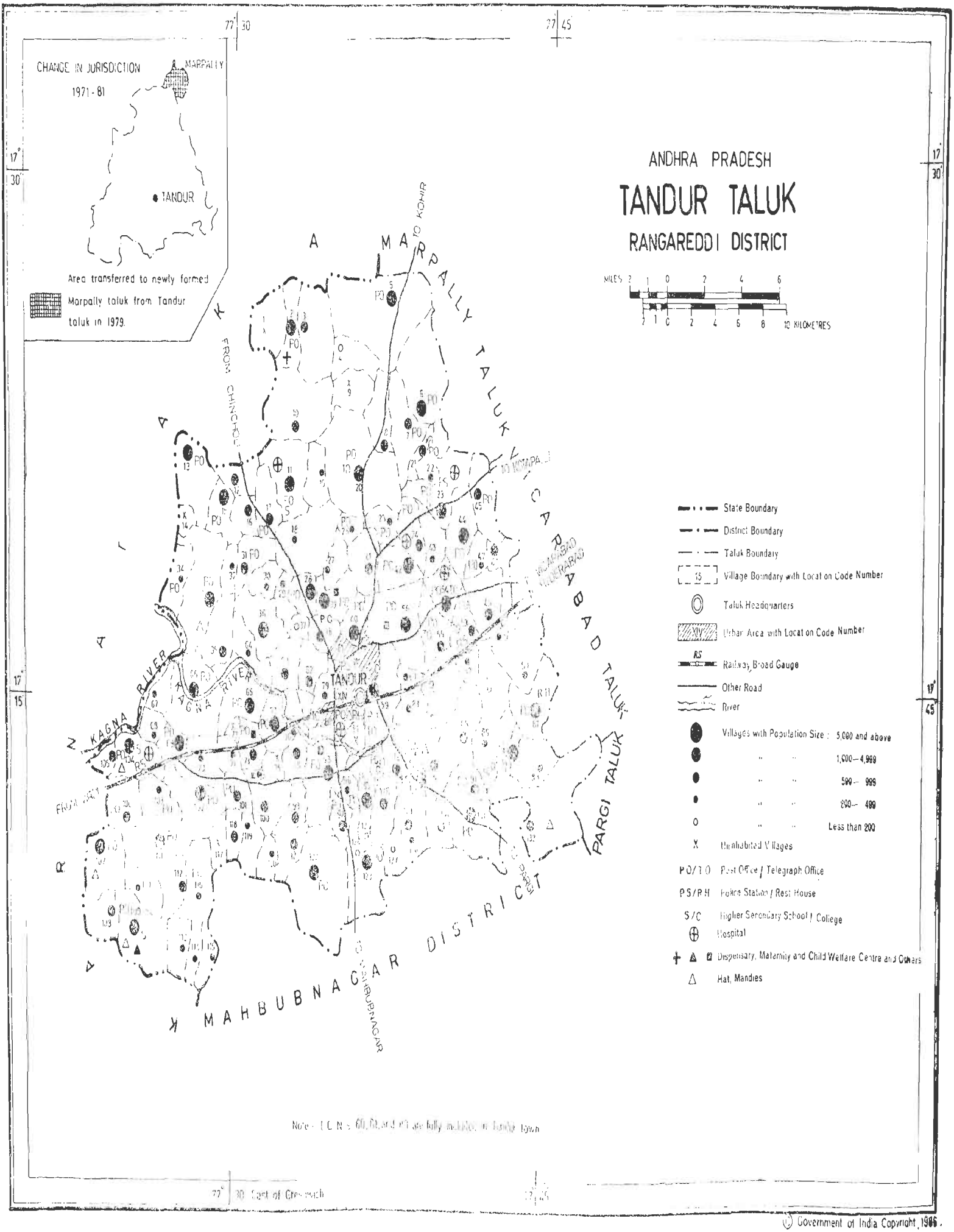

Note : [illegible] are fully included in Tandur town

77° 30 East of Greenwich

© Government of India Copyright, 1986.

ALPHABETICAL LIST OF VILLAGES

TANDUR TALUK

1981 Location Code No. (1)	Name of Village (2)
88	Achuthapur
52	Adhalpur
2	Adkicherla
98	Agnoor
28	Allapur
103	Allapur (Basheerabad)
94	Amberpet
86	Annasagar
40	Antaram Buzurg
8	Athakur
119	Bahadurpur
9	Bairempalle
36	Belkatur
95	Bennur
51	Bhanapur
90	Bhogaipalle
83	Bijwar
57	Bonkoor
24	Buddaram
35	Chandravancha
62	Chengeshpur
39	Chengol
97	Chennaram
27	Chintamanipatam
64	Chittighanpur
111	Damerched
131	Devanoor
124	Doulapur
47	Duggapur
76	Eershetpalle
107	Ekmai
63	Elmakanna
50	Gangasagar
68	Gangwar
42	Gajipur
11	Gingurthy
125	Girijapur
26	Girmapur
78	Gonur
21	Gopalpur
37	Gopanpalle
130	Gorepalle
118	Gotga Kalan
101	Gotga Khurd
41	Gotlapalle
38	Goutapur
32	Guntabachpalle
129	Hajipur
25	Hanmapur
105	Inderched
20	Indoor
17	Inole
113	Ismailpur
126	Jakkepalle
115	Jalalpur
44	Jangaon
66	Jeevangi
122	Juntpalle
85	Kamalpur
108	Kamsanpalle Buzurg
71	Kamsanpalle Maqta
56	Kandanapalle
33	Karankot
100	Kasimpur
43	Khanapur
14	Khanjahampur
58	Khanjapur
128	Kishtapur
59	Kokat
79	Konapur
48	Kondapur
120	Kopankot
69	Korviched
16	Kotbaspalle
110	Kothlapur Buzurg
12	Kothlapur Khurd
67	Koyadgira
96	Lakshminarayanapur
75	Machanoor
49	Madananthapur (Machanoor)
109	Mailawar
74	Malkangiri
15	Malkapur
61	Malreddypalle
54	Mambapur
46	Mansanpalle
106	Manthanagoud
65	Manthatti
117	Manthlapur
45	Marepalle
116	Marpalle
70	Masanpalle
82	Mazra Sangam
31	Mittabachpalle
132	Muddaipet
127	Mukundapur
91	Nagasamunder
6	Nagulpalle
77	Narayanpur
102	Navalga
104	Nawandgi
114	Neelapalle
10	Odandapur
34	Ogipur
89	Pagdial
18	Parwathapur
112	Parwatpalle
3	Pashapur
121	Payar Kampalle
23	Peddemul
84	Raghapur
1	Ramachandrapur
4	Rampur
29	Rampur
87	Rasnam
81	Rasoolpur
73	Reddyghanpur
53	Regondi
7	Rudraram
55	Rukmapur
13	Sangam Kalan
60	Shahipur
19	Shankreddipalle
72	Shapur Maqta
80	Tandur
5	Tattapalle
123	Thimmaipalle
22	Thimsanpalle
30	Veeredpalle
92	Vishwanathpur
93	Yelal
99	Yenkapalle

VILLAGE

RANGAREDDI DISTRICT

Amenities

Location Code No.	Name of village	Total area of the village (in hectares)	Total number of households and population		Amenities available (if not available within the village, the distance in broad ranges viz.,-5 Kms., 5-10 Kms. and 10+Kms. of the nearest place where the facility available is given)					
			Households	Population	Educational	Medical	Drinking Water (Potable)	Post and Telegraph	Day or days of the market, if any	Communications (Bus stop, Railway station, water way)
(1)	(2)	(3)	(4A)	(4B)	(5)	(6)	(7)	(8)	(9)	(10)
1	Ramachandrapur				*Uninhabited*					
2	Adkicherla	841·74	288	1,738	P	D(2)	W	PO	10+	5-10
3	Pashapur	1,254·93	89	597	P	5-10	W	-5	10+	5-10
4	Rampur	616·33	6	53	-5	10+	W	5-10	10+	10+
5	Tattapalle	3,228·57	629	3,591	P	10+	W	PO	10+	-5
6	Nagulpalle	1,838·89	225	1,302	P	5-10	W	PO	10+	-5
7	Rudraram	526·90	97	546	P	5-10	W,TW	PO	10+	BS
8	Athakur	673·80	97	548	P	5-10	W,TW	-5	10+	BS
9	Bairempalle	676·63			*Uninhabited*					
10	Odandapur	1,545·90	105	665	P	-5	W	-5	10+	-5
11	Gingurthy	1,482·76	390	1,989	P,M,H	H	W,TW	PO	10+	BS
12	Kothlapur Khurd	406·30	135	699	P	-5	W	-5	10+	BS
13	Sangam Kalan	1,235·91	270	1,320	P	-5	W	PO	10+	-5
14	Khanjahampur	138·00			*Uninhabited*					
15	Malkapur	581·13	381	1,964	P,M	5-10	W,TW	PO	10+	BS
16	Kotbaspalle	471·86	162	819	P	5-10	W	-5	10+	-5
17	Inole	297·04	114	596	P	-5	W,TW	PO	10+	BS
18	Parwathapur	605·00	74	403	P	-5	W,R	-5	10+	BS
19	Shankreddipalle	556.85	77	434	P	-5	W	-5	10+	-5
20	Indoor	2,462·51	351	2,089	P,M	5-10	W,TW	PO,PTO	10+	BS
21	Gopalpur	441·80	108	630	P	-5	W	PO	10+	BS
22	Thimsanpalle	433·01	34	238	P	-5	W,TW	-5	10+	-5
23	Peddemul	1,362·57	625	3,661	P(3), M,H	FPC,MCW, H,PHC	W,T	PO	10+	BS

Approach to village	Nearest town and distance (in Kms.)	Power supply	Staple food	Land use, (i.e., area under different types of land use in hectares rounded up to 2 decimal places)					Remarks including any place of religious, historical or archaeological interest	Location Code No.
				Forest	Irrigated by source	Unirrigated	Culturable waste	Area not available for cultivation		
(11)	(12)	(13)	(14)	(15)	(16)	(17)	(18)	(19)	(20)	(1)
					Uninhabited					1
PR	Tandur 20	ED	Rice Jowar	380.40	..	174.02	..	7·69	..	2
PR	Tandur 20	ED	Rice Jowar	..	..	743·81	155·81	355·31	..	3
KR	Tandur 23	..	Rice Jowar	599·74	T (16·59) TK (16·59)	..	..	N·A·	..	4
PR	Tandur 20	ED	Rice Jowar	..	..	2,241·55	55·84	931·18	..	5
KR	Tandur 16	..	Rice Jowar	1,087.79	..	728·43	..	22·67	..	6
PR	Tandur 12	ED	Rice Jowar	345.20	..	122·21	38·45	21·04	..	7
PR	Tandur 14	ED	Rice Jowar	..	..	337·91	5·66	330.23	..	8
					Uninhabited					9
KR	Tandur 16	..	Rice Jowar	963.56	..	554·82	22·26	5·26	..	10
PR	Tandur 14	ED, EO	Rice Jowar	..	T (101·17) TK (101·17)	1,350·43	..	31·16	M1	11
PR	Tandur 16	..	Rice Jowar	..	T (0·81) W (0·81)	343·17	35·21	27·11	..	12
KR	Tandur 18	..	Rice Jowar	..	T (3·24) W (3·24)	912·16	274·38	46·13	..	13
					Uninhabited					14
PR	Tandur 16	ED	Rice Jowar	..	..	384·05	72·44	124·64	..	15
PR	Tandur 14	..	Rice Jowar	..	..	328·20	25.90	117·76	..	16
PR	Tandur 12	ED	Rice Jowar	..	T (3·24) W (3·24)	127·07	17·40	149·33	..	17
PR	Tandur 10	ED, EAG	Rice Jowar	..	..	323.75	39·66	241·59	..	18
KR	Tandur 14	ED	Rice Jowar	72·84	..	392.14	..	91.87	..	19
PR	Tandur 12	ED	Rice Jowar	672.59	T (5·66) TK (5·66)	517·19	1,140·90	127·07	N2	20
PR	Tandur 15	ED	Rice Jowar	..	T (127·48) W (127·48)	148·11	82·96	56·25	..	21
KR	Tandur 14	ED	Rice Jowar	..	T (10·11) GC (10·11)	247·67	35·61	139·62	..	22
PR	Tandur 13	ED	Rice Jowar	..	T (193.03) TK (149·73) W (43·30)	42.90	563·32	563·32	M2	23

VILLAGE

RANGAREDDI DISTRICT

Amenities

Location Code No.	Name of village	Total area of the village (in hectares)	Total number of households and population		Amenities available (if not available within the village, the distance in broad ranges viz.,–5 Kms., 5-10 Kms. and 10+Kms. of the nearest place where the facility available is given)					
			Households	Population	Educational	Medical	Drinking Water (Potable)	Post and Telegraph	Day or days of the market, if any	Communications (Bus stop, Railway station, water way)
(1)	(2)	(3)	(4A)	(4B)	(5)	(6)	(7)	(8)	(9)	(10)
24	Buddaram	764·85	100	527	P	H	W	PO	10+	BS
25	Hanmapur	390.93	88	463	P	–5	W	PO	10+	BS
26	Girmapur	229·05	48	275	P	5-10	W	PO	10+	BS
27	Chintamanipatam	390·93	72	371	P	5-10	W,R	–5	5-10	BS
28	Allapur	1,103·98	392	2,002	P	5-10	W	PO	5-10	BS
29	Rampur	406·30	83	353	–5	5-10	W,HP	–5	5-10	–5
30	Veeredpalle	403·88	91	378	P	5-10	W	–5	5-10	–5
31	Mittabachpalle	585.58	137	710	P	5-10	W	PO	5-10	–5
32	Guntabachpalle	327·39	47	265	P	5-10	W,HP	–5	–5	–5
33	Karankot	1,930·35	619	3,129	P	10+	W	PO	Sunday	BS
34	Ogipur	701·32	71	406	P	10+	W	PO	–5	–5
35	Chandravancha	803·30	109	589	P	10+	W,HP	–5	–5	–5
36	Belkatur	937·65	194	1,003	P(2),M	5-10	W	5-10	5-10	BS
37	Gopanpalle	168·35	11	67	–5	5-10	W	5-10	5-10	–5
38	Goutapur	426·54	138	782	P,M	–5	W,TW	PO	–5	BS
39	Chengol	918·23	280	1,482	P,M	O	HP	PO	5-10	BS
40	Antaram Buzurg	830·01	280	1,526	P	–5	W,HP	PO	–5	BS
41	Gotlapalle	746·64	113	650	P	5-10	W,TW	–5	5-10	BS
42	Gajipur	664·09	194	1,113	P	5-10	W,TW	PO	5-10	BS
43	Khanapur	373·52	52	297	P	–5	W	–5	10+	–5
44	Jangaon	998·36	243	1,448	P	–5	W	PO	10+	BS

DIRECTORY

and Land use TANDUR TALUK

Approach to village	Nearest town and distance (in Kms.)	Power supply	Staple food	Land use, (i.e., area under different types of land use in hectares rounded up to 2 decimal places)					Remarks including any place of religious, historical or archaeological interest	Location Code No.
				Forest	Irrigated by source	Unirrigated	Culturable waste	Area not available for cultivation		
(11)	(12)	(13)	(14)	(15)	(16)	(17)	(18)	(19)	(20)	(1)
PR	Tandur 10	ED	Rice Jowar	..	T (31·97) TK (31·97)	197·48	504·24	31.16	..	24
PR	Tandur 10	ED	Rice Jowar	..	..	346·81	..	44·12	..	25
PR	Tandur 10	ED	Rice Jowar	..	T (8.90) GC (8.90)	53·01	83·77	81·34	..	26
PR	Tandur 7	ED, EAG	Rice Jowar	..	..	202·34	110.08	78·51	..	27
PR	Tandur 7	ED	Rice Jowar	..	T (9·31) TK (5·67) W (3·64)	485·62	477.93	131·12	..	28
KR	Tandur 8	ED	Rice Jowar	..	T (9·31) TK (9·31)	356·93	27·11	7.28	..	29
KR	Tandur 10	ED, EO	Rice Jowar	..	..	369·88	29·14	4·45	..	30
KR	Tandur 13	ED, EO	Rice Jowar	..	..	571·01	9·31	5·26	..	31
KR	Tandur 12	EO	Rice Jowar	..	..	299·06	25.50	2·43	..	32
PR	Tandur 12	ED	Rice Jowar	..	..	637.38	27·52	1,265·45	N10:M4	33
KR	Tandur 17	ED	Rice Jowar	..	..	180·89	19·02	501·41	..	34
KR	Tandur 13	ED	Rice Jowar	..	..	704·15	26.71	70·82	T1	35
PR	Tandur 9	EA	Rice Jowar	..	T (19·42) TK (19·42)	339·53	16·59	562·11	..	36
PR	Tandur 7	..	Rice Jowar	..	T (4·45) W (4·45)	123.83	19·83	20.24	..	37
PR	Tandur 4	EA	Rice Jowar	..	T (9·31) TK (9·31)	242·04	74·46	99.96	M1	38
PR	Tandur 5	ED	Rice Jowar	..	T (107.24) TK (101·17) W (6·07)	672·18	80.94	57·47	..	39
PR	Tandur 3	ED	Rice Jowar	172.80	T (63·94) TK (60·70) W (3·24)	542·28	22·66	28.33	T1	40
PR	Tandur 6	ED	Rice Jowar	80·94	T (4.05) TK (4·05)	354.10	89·03	210·44	..	41
PR	Tandur 9	ED, EO	Rice Jowar	..	T (13.76) W (13.76)	427.75	..	218·53	M1	42
KR	Tandur 13	..	Rice Jowar	..	T (10.52) W (10·52)	225·81	8·90	86.60	..	43
PR	Tandur 15	ED	Rice Jowar	..	T (18·61) TK (10·52) W (8.09)	521.64	121.41	336·70	..	44

Location Code No.	Name of village	Total area of the village (in hectares)	Total number of households and population		Amenities available (if not available within the village, the distance in broad ranges viz.,-5 Kms., 5-10 Kms. and 10+Kms. of the nearest place where the facility available is given)					
			Households	Population	Educational	Medical	Drinking Water (Potable)	Post and Telegraph	Day or days of the market, if any	Communications (Bus stop, Railway station, water way)
(1)	(2)	(3)	(4A)	(4B)	(5)	(6)	(7)	(8)	(9)	(10)
45	Marepalle	613·50	170	886	P	-5	W	PO	10+	BS
46	Mansanpalle	320.51	122	559	P	5-10	HP	-5	10+	BS
47	Duggapur	373·93	48	270	P	-5	W	PO	10+	BS
48	Kondapur	799·25	103	533	P	-5	W	-5	10+	-5
49	Madhnanthapur (Machanoor)	134·76	60	335	P	5-10	W	5-10	10+	5-10
50	Gangasagar	1,527·28	63	328	P	5-10	W	5-10	10+	5-10
51	Bhanapur	731·27	46	301	P	5-10	W,T	-5	10+	-5
52	Adhalpur	326·58	58	312	-5	5-10	W	-5	10+	-5
53	Regondi	503·43	169	744	P	-5	W,TW	PO,PTO	10+	BS
54	Mambapur	604·60	366	1,901	P	H	W	PO,PTO	10+	BS
55	Rukmapur	296·63	142	777	P	-5	W	PTO	5-10	BS
56	Kandanapalle	1,118·14	356	1,981	P,M	MH	TW,T	PO,Phone	5-10	BS
57	Bonkoor	157·02	15	77	-5	-5	R	-5	5-10	-5
58	Khanjapur	271·54	71	371	P	-5	W,T	-5	5-10	-5
59	Kokat	1,800.44	308	1,743	P,M	-5	T,R	PO,PTO	-5	-5
60	Shahipur	277·61	*Urban Area (Included in Tandur Municipality)*							
61	Malreddypalle	302.70	*Urban Area (Included in Tandur Municipality)*							
62	Chengeshpur	341·15	89	502	P	-5	W	-5	-5	-5
63	Elmakanna	726·41	142	722	P	5-10	W,HP	-5	5-10	-5
64	Chittighanpur	330·22	89	498	P	5-10	W	-5	5-10	-5
65	Manthatti	1,073·63	237	1,233	P,M	5-10	W,TW	PO	5-10	RS
66	Jeevangi	1,758·35	332	1,654	P,M	10+	W	PO	10+	BS
67	Koyadgira	398·61	92	469	P	10+	W,HP	-5	10+	-5

DIRECTORY

and Land use TANDUR TALUK

Approach to village	Nearest town and distance (in Kms.)	Power supply	Staple food	Land use, (i.e., area under different types of land use in hectares rounded up to 2 decimal places)					Remarks including any place of religious, historical or archaeological interest	Location Code No.
				Forest	Irrigated by source	Unirrigated	Culturable waste	Area not available for cultivation		
(11)	(12)	(13)	(14)	(15)	(16)	(17)	(18)	(19)	(20)	(1)
PR	Tandur 16	ED	Rice Jowar	..	T (0·81) W (0·81)	458.10	80·94	73·65	..	45
PR	Tandur 18	EA	Rice Jowar	67.99	T (190·60) TK (190.60)	16.19	..	42·49	..	46
PR	Tandur 14	ED	Rice Jowar	..	T (6 88) TK (6.88)	53·42	31·16	282·47	..	47
KR	Tandur 13	ED	Rice Jowar	..	T (85·39) GC (85·39)	73·65	52.61	587.60	..	48
KR	Tandur 18	ED	Jowar	..	T (22·66) GC (22·66)	28·73	..	82·96	..	49
KR	Tandur 18	..	Rice Jowar	494.52	T (37·23) TK (37.23)	116·95	0·40	874.12	..	50
PR	Tandur 12	..	Rice Jowar	607.03	T (15.38) TK (15·38)	79·72	16·19	11·33	..	51
PR	Tandur 12	..	Rice Jowar	170.78	T (4·05) TK (4·05)	44·51	..	107·24	..	52
PR	Tandur 11	..	Rice Jowar	..	T (135·57) TK (135·57)	32.37	27.92	305.94	..	53
PR	Tandur 11	ED	Rice Jowar	..	T (199·10) GC (199·10)	114·52	85·79	195·46	..	54
PR	Tandur 9	ED	Rice Jowar	..	T (10·52) GC (10·52)	142·85	138·81	4·45	..	55
PR	Tandur 8	ED, EO	Rice Jowar	..	T (55·04) TK (37·23) W (17·81)	833·24	16·19	213·67	M2:T1	56
KR	Tandur 9	..	Rice Jowar	..	..	111·69	17·00	28·33	..	57
PR	Tandur 6	EAG	Rice Jowar	..	..	223·79	36·02	11·33	T1	58
KR	Tandur 3	ED, EAG	Rice Jowar	..	T (11·33) TK (11·33)	1,621·98	8·09	139·04	M1	59
		Urban Area (Included in Tandur Municipality)								60
		Urban Area (Included in Tandur Municipality)								61
KR	Tandur 2	..	Rice Jowar	..	..	134·76	181.30	25·09	..	62
KR	Tandur 5	ED	Rice Jowar	..	T (37·63) TK (37·63)	605·00	27·11	55·85	M1	63
KR	Tandur 8	ED	Rice Jowar	..	T (10.12) TK (10·12)	281·66	..	38·44	..	64
KR	Tandur 9	EA	Rice Jowar	..	T (24·68) TK (24·68)	915·40	..	125·45	..	65
PR	Tandur 14	ED	Rice Jowar	..	T (52·61) TK (52·61)	1,112·88	..	592·86	..	66
KR	Tandur 18	ED	Rice Jowar	..	..	329·01	..	69·60	..	97

VILLAGE

RANGAREDDI DISTRICT

Amenities

Location Code No.	Name of village	Total area of the village (in hectares)	Total number of households and population		Amenities available (if not available within the village, the distance in broad ranges viz.,-5 Kms., 5-10 Kms. and 10+Kms. of the nearest place where the facility available is given)					
			Households	Population	Educational	Medical	Drinking Water (Potable)	Post and Telegraph	Day or days of the market, if any	Communications (Bus stop, Railway station, water way)
(1)	(2)	(3)	(4A)	(4B)	(5)	(6)	(7)	(8)	(9)	(10)
68	Gangwar	352.48	52	257	P	10+	W	-5	10+	-5
69	Korviched	346·01	234	1,191	P	10+	W	PO	-5	BS
70	Mansanpalle	309·99	82	432	P	10+	T,W	-5	10+	BS
71	Kamsanpalle Maqta	314·04	63	312	P	-5	W	-5	10+	-5
72	Shapur Maqta	271.95			*Uninhabited*					
73	Reddyghanpur	716·29	170	925	P	O	W,TW	PO	5-10	RS
74	Malkangiri	179.68	38	228	P	5-10	W,T	-5	5-10	BS
75	Machanoor	236·74			*Uninhabited*					
76	Ershetpalle	142·45	69	425	P	5-10	W,T	-5	5-10	-5
77	Narayanpur	641·02	210	1,103	P	5-10	T,R	PO,Phone	5-10	-5
78	Gonur	423·30	140	677	P	-5	W	-5	-5	-5
79	Konapur	209·22	53	308	P	-5	W	-5	-5	-5
80	Tandur	582.00			*Urban Area (Tandur Municipality)*					
81	Rasoolpur	236·34			*Uninhabited*					
82	Mazra Sangam	378·38	155	822	P	5-10	W,TW, T	-5	-5	BS
83	Bijwar	612·29	85	420	P	5-10	W,R	-5	-5	-5
84	Raghapur	235·53	65	382	P	5-10	W	-5	-5	-5
85	Kamalpur	908·52	123	679	P	5-10	T,W	-5	-5	-5
86	Annasagar	581·53	73	415	P	10+	W,TW	-5	5-10	BS
87	Rasnam	977.31	229	1,339	P	10+	W,TW	PO	10+	-5
88	Achuthapur	402·66	74	437	P	10+	W	-5	10+	-5
89	Pagdial	535·40	265	1,393	P,M	10+	W	PO	10+	-5
90	Bhogaipalle	356·12	35	185	P	10+	W,TW	-5	5-10	-5

DIRECTORY

and Land use TANDUR TALUK

Approach to village	Nearest town and distance (in Kms.)	Power supply	Staple food	Land use, (i.e., area under different types of land use in hectares rounded up to 2 decimal places)					Remarks including any place of religious, historical or archaeological interest	Location Code No.
				Forest	Irrigated by source	Unirrigated	Culturable waste	Area not available for cultivation		
(11)	(12)	(13)	(14)	(15)	(16)	(17)	(18)	(19)	(20)	(1)
KR	Tandur 18	..	Rice Jowar	..	T (11.33) TK (11.33)	284.09	1.21	55.85	..	68
PR	Tandur 19	ED	Rice Jowar	..	T (20.30) TK (20.30)	248.88	0.41	70.42	..	69
PR	Tandur 14	EA	Rice Jowar	..	T (19.02) TK (19.02)	255.76	..	34.80	..	70
KR	Tandur 12	ED	Rice Jowar	..	T (0.81) W (0.81)	297.85	..	12.14	..	71
					Uninhabited					72
KR	Tandur 9	EAG	Rice Jowar	..	T (18.21) TK (18.21)	651.95	..	45.73	M1:T1	73
PR	Tandur 8	EAG	Rice Jowar	..	T (6.07) W (6.07)	158.64	5.26	9.71	T1	74
					Uninhabited					75
KR	Tandur 6	..	Rice Jowar	..	..	92.27	4.45	45.73	..	76
KR	Tandur 6	EAG	Rice Jowar	..	T (23.07) TK (23.07)	528.92	..	88.63	M1	77
KR	Tandur 2	..	Rice Jowar	..	T (121.41) TK (121.41)	269.92	..	31.97	..	78
KR	Tandur 2	..	Rice Jowar	..	T (5.26) TK (5.26)	186.16	8.50	8.50	..	79
					Urban Area (Tandur Municipality)					80
					Uninhabited					81
PR	Tandur 6	ED, EAG	Rice Jowar	..	T (14.97) W (14.97)	276.80	40.47	46.14	..	82
KR	Tandur 6	ED	Rice Jowar	229.05	T (35.21) TK (35.21)	284.90	40.47	22.66	..	83
PR	Tandur 8	..	Rice Jowar	..	T (9.31) TK (9.31)	207.60	..	18.21	M1	84
PR	Tandur 9	ED	Rice Jowar	374.33	T (29.54) TK (29.54)	383.64	..	121.01	..	85
PR	Tandur 14	ED	Rice Jowar	80.94	T (26.30) TK (26.30)	309.99	87.41	74.46	..	86
PR	Tandur 18	EA	Rice Jowar	605.41	T (72.84) TK (38.85) W (33.99)	225.01	6.47	67.58	..	87
KR	Tandur 20	EA	Rice Jowar	86.60	T (14.57) W (14.57)	263.86	..	36.83	..	88
PR	Tandur 18	EA	Rice Jowar	44.11	T (41.68) TK (41.68)	247.67	..	201.94	..	89
KR	Tandur 14	..	Rice Jowar	..	T (14.16) TK (14.16)	..	294.61	47.35	..	90

VILLAGE

RANGAREDDI DISTRICT

Amenities

Location Code No.	Name of village	Total area of the village (in hectares)	Total number of households and population		Amenities available (if not available within the village, the distance in broad ranges viz.,-5 Kms, 5-10 Kms. and 10+Kms. of the nearest place where the facility available is given)					
			Households	Population	Educational	Medical	Drinking Water (Potable)	Post and Telegraph	Day or days of the market, if any	Communications (Bus stop, Railway station, water way)
(1)	(2)	(3)	(4A)	(4B)	(5)	(6)	(7)	(8)	(9)	(10)
91	Nagasamunder	460·13	148	745	P	10+	W	PO	5-10	-5
92	Vishwanathpur	223·39	125	666	P	5-10	W,R	-5	-5	-5
93	Yelal	1,062·70	573	2,668	P,M,H	D(2)	W,T,R	PO,PTO	Monday	BS,RS
94	Amberpet	4·45	33	157	P	5-10	W	PO	5-10	BS
95	Bennur	735.31	223	1,072	P	5-10	W	PO,Phone	5-10	BS
96	Lakshminarayanapur	284·49	74	429	P	5-10	W	PO	5-10	BS
97	Chennaram	370·69	160	776	P	5-10	W,TW	PO,Phone	5-10	-5
98	Agnoor	1,410·73	330	1,814	P,M	O	TW	PO,Phone	-5	BS
99	Yenkapalle	225·00	114	621	P	-5	W	-5	-5	-5
100	Kasimpur	532·56	137	712	P	5-10	W	5-10	5-10	5-10
101	Gotga Khurd	547.94	177	796	P,M	10+	W	PO	10+	BS
102	Navalga	1,466·98	386	2,181	P	10+	T,W	PO,Phone	10+	BS
103	Allapur (Basheerabad)	523·66	80	395	P	+10	W,HP	PO	5-10	BS
104	Nawandgi	940·08	882	4,879	P,M,H	H,D	W	PO	Tuesday	BS,RS
105	Inderched	326·99	93	530	P	10+	W,HP	-5	-5	5-10
106	Manthanagoud	701·72	156	795	P	5-10	HP	PO,Phone	5-10	10+
107	Ekmai	1,862·36	487	2,396	P,M	5-10	W	PO,Phone	Monday	5-10
108	Kamsanpalle (Buzurg)	536·61	100	540	P	-5	W	-5	-5	5-10
109	Mailawar	1,406·68	486	2,534	P(2), M,H	MCW	W,TW	PO,Phone	Monday	5-10
110	Kothlapur Buzurg	536·21	76	429	P	-5	W	-5	-5	-5
111	Damerched	1,230·65	289	1,566	P(2),M	5-10	W	PO	5-10	-5
112	Parwatpalle	543·90	168	866	P	5-10	W,TW	-5	5-10	BS

DIRECTORY

and Land use TANDUR TALUK

Approach to village	Nearest town and distance (in Kms.)	Power supply	Staple food	Land use, (i.e., area under different types of land use in hectares rounded up to 2 decimal places)					Remarks including any place of religious, historical or archaeological interest	Location Code No.
				Forest	Irrigated by source	Unirrigated	Culturable waste	Area not available for cultivation		
(11)	(12)	(13)	(14)	(15)	(16)	(17)	(18)	(19)	(20)	(1)
KR	Tandur 13	ED, EAG	Rice Jowar	..	T (28·33) TK (28·33)	341·15	..	90·65	..	91
KR	Tandur 12	ED	Rice Jowar	..	T (22·66) TK (22·66)	154·99	..	44.92	..	92
PR	Tandur 8	ED, EAG	Rice Jowar	..	T (87·01) TK (87·01)	781·45	12.95	180·89	M2	93
PR	Tandur 6	ED	Rice Jowar	..	..	2·02	..	2·43	..	94
PR	Tandur 6	EA	Rice Jowar	..	T (34·80) TK (34·80)	539·44	3·64	156·61	M2	95
PR	Tandur 6	EA	Rice Ragi	..	T (28·33) TK (26·71) W (1.62)	231·89	2·02	21·45	..	96
PR	Tandur 6	EA	Rice Jowar	..	T (62·32) TK (62.32)	281·66	..	26.31	M1	97
PR	Tandur 4	EA	Rice Ragi	..	T (113.31) TK (110·48) W (2·83)	1,159·42	4·05	133·14	M3	98
KR	Tandur 4	ED	Rice Jowar	..	T (1.22) TK (1·22)	176·44	..	46·94	..	99
KR	Tandur 8	ED	Rice Jowar	17·40	T (38·85) TK (38·85)	361·79	..	114·52	..	100
PR	Tandur 11	ED	Rice Jowar	..	T (4·86) W (4·86))	93·88	..	449·20	M1	101
PR	Tandur 14	EA	Rice Jowar	..	T (37·23) W (37·23)	1,201.91	1·22	226·62	..	102
PR	Tandur 19	EA	Rice Jowar	..	T (18·21) TK (18·21)	456·49	..	48·96	..	103
PR	Tandur 20	ED	Rice Jowar	..	T (296·23) TK (296.23)	460·13	..	183.32	C10:M4	104
PR	Tandur 24	ED	Rice Jowar	..	T (0.81) TK (0·81)	290·56	..	30·80	..	105
KR	Tandur 23	ED	Rice Jowar	..	T (38·85) TK (38 85)	547-13	..	115.74	..	106
KR	Tandur 27	ED	Rice Jowar	..	T (1.22) TK (1·22)	1,561·27	61·51	238·36	..	107
KR	Tandur 27	ED	Rice Jowar	..	T (10·12) TK (10·12)	434·63	..	91.46	..	108
KR	Tandur 25	EA	Rice Jowar	599·34	T (129.50) TK (129·50)	456·89	55·84	144.07	M2	109
KR	Tandur 25	ED	Rice Ragi	129·09	T (50·99) TK (50·99)	307·97	36·42	11·74	..	110
KR	Tandur 25	ED	Rice Ragi	138·00	T (54·63) TK (54·63)	969·22	46·13	22·26	..	111
PR	Tandur 24	ED, EO	Rice Jowar	224·60	..	312·42	..	6·48	..	112

VILLAGE

RANGAREDDI DISTRICT

Amenities

Location Code No.	Name of village	Total area of the village (in hectares)	Total number of households and population		Amenities available (if not available within the village, the distance in broad ranges viz.,-5 Kms., 5-10 Kms. and 10+Kms. of the nearest place where the facility available is given)					
			Households	Population	Educational	Medical	Drinking Water (Potable)	Post and Telegraph	Day or days of the market, if any	Communications (Bus stop, Railway station, water way)
(1)	(2)	(3)	(4A)	(4B)	(5)	(6)	(7)	(8)	(9)	(10)
113	Ismailpur	380·81	45	214	-5	5-10	W,TW	-5	5-10	-5
114	Neelapalle	282.47	78	465	P	5-10	W,TW	-5	5-10	5-10
115	Jalalpur	457·70	79	445	P	5-10	W,TW	-5	5-10	5-10
116	Marpalle	919·44	90	478	P	5-10	W	PO	5-10	-5
117	Manthlapur	301·09			*Uninhabited*					
118	Gotga Kalan	825·15	105	558	P	10+	W	-5	10+	BS
119	Bahadurpur	591·24	63	392	P	10+	W	-5	10+	-5
120	Kopankot	265·07	42	260	P	10+	W	5-10	10+	5-10
121	Payar Kampalle	673·40	107	602	P	10+	W,T,R	-5	10+	5-10
122	Juntpalle	2,856·26	672	3,347	P	10+	W,T,R	PO	10+	5-10
123	Thimmaipalle	928·35	215	1,055	P	5-10	W,T	PO	5-10	BS
124	Doulapur	263·85	32	192	P	5-10	W,TW	-5	5-10	BS
125	Girijapur	213·67	32	179	-5	5-10	W	-5	5-10	-5
126	Jakkepalle	511·12	138	635	P	5-10	W,TW	-5	5-10	-5
127	Mukundapur	320·91	76	393	P	5-10	W,TW	-5	5-10	-5
128	Kishtapur	274.38	59	320	P	10+	W,TW	-5	10+	5-10
129	Hajipur	492·91	136	703	P	5-10	W,TW	5-10	5-10	5-10
130	Gorepalle	516·38	134	652	P	10+	W	-5	10+	-5
131	Devanoor	737·34	219	1,319	P	10+	W	PO	10+	BS
132	Muddaipet	283·68	170	935	P	10+	W	-5	Sunday	-5

Approach to village	Nearest town and distance (in Kms.)	Power supply	Staple food	Land use, (i.e., area under different types of land use in hectares rounded up to 2 decimal places) Forest	Irrigated by source	Unirrigated	Culturable waste	Area not available for cultivation	Remarks including any place of religious, historical or archaeological interest	Location Code No.
(11)	(12)	(13)	(14)	(15)	(16)	(17)	(18)	(19)	(20)	(1)
KR	Tandur 24	..	Rice Jowar	..	T (1·62) TK (1·62)	78·91	..	300·28	..	113
KR	Tandur 24	EA	Rice Jowar	109.67	..	91·86	..	80·94	..	114
KR	Tandur 24	ED	Rice Jowar	151.76	T (16·59) TK (16·59)	167·94	..	121·41	..	115
KR	Tandur 19	..	Rice Jowar	135·57	T (12·54) TK (12·54)	631·71	..	139·22	..	116
					Uninhabited					117
PR	Tandur 14	ED, EAG	Rice Jowar	..	T (2·83) W (2·83)	273·97	..	548·35	..	118
KR	Tandur 12	ED	Rice Jowar	..	T (20·64) TK (20·23) W (0·41)	211·65	..	358·95	..	119
KR	Tandur 13	ED	Rice Jowar	..	T (8·90) O (8 90)	157·83	3·24	95·10	..	120
KR	Tandur 10	ED	Rice Jowar	..	T (222·17) W (222·17)	363·00	67.58	20·24	..	121
PR	Tandur 11	ED, EO	Rice Jowar	..	T (521·23) TK (305·94) O (215·29)	545·11	31·97	1,757.95	..	122
PR	Tandur 9	EA	Rice Jowar	153.78	T (38·85) TK (38·85)	498·57	14·16	218.12	..	123
PR	Tandur 8	ED, EAG	Rice Jowar	..	T (2·43) TK (2·43)	50·98	99·15	111.29	..	124
KR	Tandur 8	EA	Rice Ragi	..	T (21.85) TK (21·85)	106·84	74·46	9·71	..	125
KR	Tandur 7	ED	Rice Jowar	..	T (35·61) TK (35·61)	357·34	77·70	37.63	..	126
KR	Tandur 9	..	Rice Jowar	..	T (3·24) TK (3·24)	219·34	8·50	89·03	..	127
KR	Tandur 10	ED	Rice Jowar	..	T (19·42) TK (19·42)	154·19	6·07	94·70	..	128
KR	Tandur 9	ED	Rice Jowar	..	T (17.40) TK (17·40)	403·88	14·57	57.06	..	129
KR	Tandur 11	ED	Rice Jowar	..	T (46·94) TK (46.94)	338·72	117·36	12·95	..	130
PR	Tandur 14	EA	Rice Jowar	..	T (42·49) TK (42·49)	570·61	..	123·83	M1	131
KR	Tandur 14	..	Rice Jowar	..	T (22·26) TK (22·26)	253·33	..	7·29	..	132

PARGI TALUK

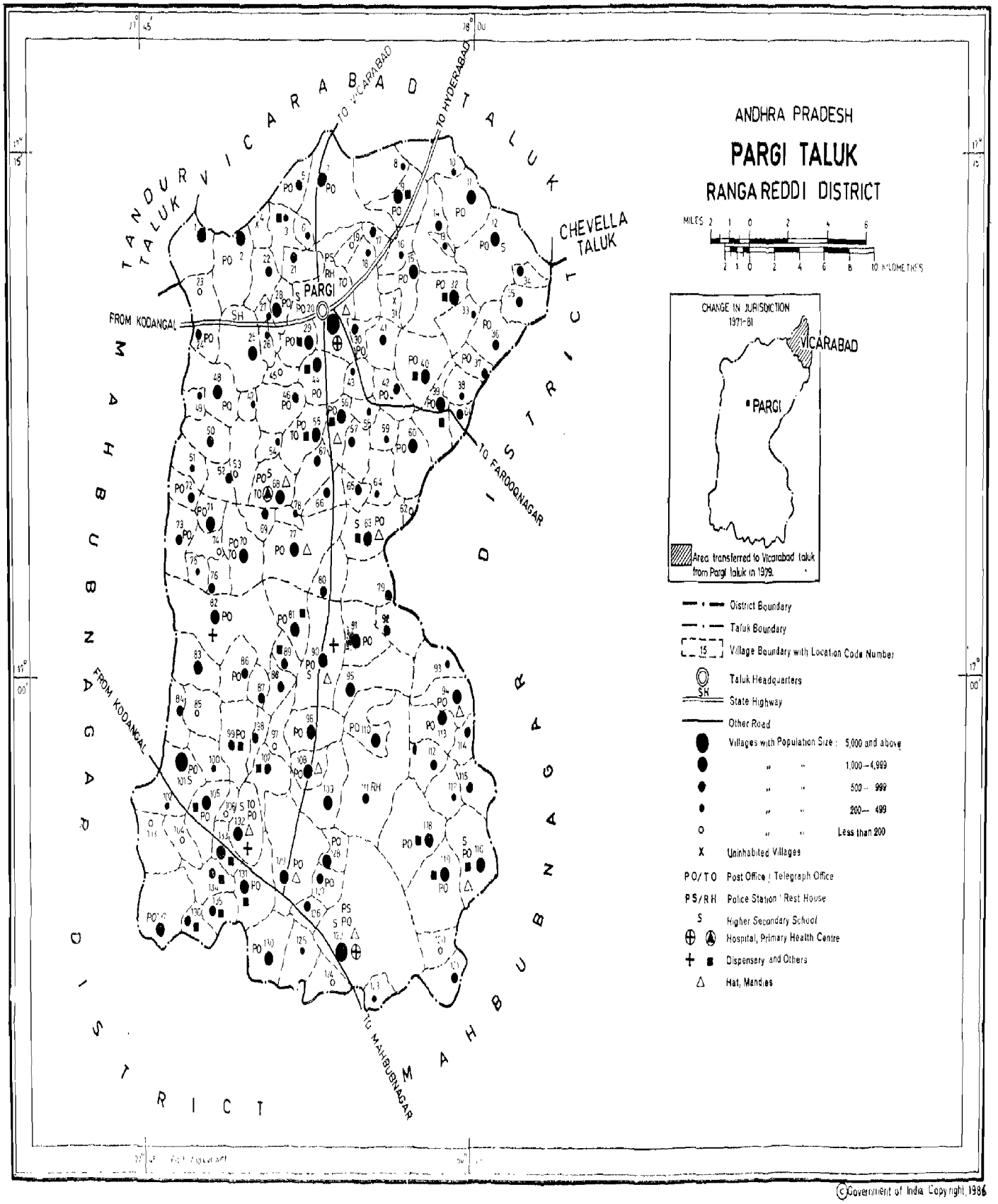

©Government of India Copyright, 1986

ALPHABETICAL LIST OF VILLAGES

PARGI TALUK

1981 Location Code No. (1)	Name of Village (2)
92	Advi Venkatapur
70	Ainapur
64	Allapur
97	Almaskhanpet
74	Anantharedddipalle
111	Ananthasagar
4	Annaram
125	Annareddipalle
96	Antharam
27	Babapur
67	Bachpalle
72	Badampalle
106	Baispalle
136	Balsulagonda
81	Bandayelkacharla
5	Barkatpalle
17	Basireddipalle
75	Batla Chandraram
49	Bodlapur
55	Bompalle
89	Bomreddipalle
50	Brahmanpalle
121	Chakalpalle
86	Chellapur
85	Chelmilla
21	Chigralpalle
98	Chinna Varval
35	Chintalapalle
39	Chityal
94	Chowdapur
128	Chowderpalle
82	Dadapoor
71	Dirsampalle
68	Doma
65	Dongayankepalle
66	Dornalpalle
109	Gadrial
24	Gadsidgapur
132	Ganded
51	Ganjipalle
88	Ghandpoor
33	Ghatpalle
103	Govindapalle
22	Govindapur
57	Gudur
83	Gumdal
62	Heerapur
1	Ibrahimpur
95	Ippaipalle
58	Jafferpalle
84	Jinnaram
130	Joolapalle
41	Kallapur
78	Kammam Nacharam
12	Kankal
119	Kanman Kalva
102	Kapilapoor
14	Kervilli
42	Khudavandpur
48	Kishtapur
131	Komreddipalle
73	Kondaipalle
135	Kondapur
118	Kothapalle
90	Kulakcherla
110	Kusumasamudram
3	Lakhnapur
124	Lingaipalle
79	Lingampalle
53	Linganpalle
15	Madharam
23	Malkaipet
115	Malkapur
76	Mallepalle
32	Manchanpalle
113	Mandipal
127	Mangampet
134	Mansoorpalle
116	Markal
2	Mittakodur
120	Mogullapalle
122	Mohmadabad
77	Mothkur
63	Mujahidpur
126	Mukerlabad
31	Nagulpalle
129	Nancherla
44	Narayanpur
7	Naskal
18	Nazeerabad
36	Nizampet Medipalle
46	Ootpalle
137	Pagdiyal
69	Palepalle
20	Pargi
11	Pedda Umantyal
99	Pedda Varval
80	Peerampalle
47	Pothreddypalle
34	Pudgurthy
117	Pursampalle
108	Puttapahad
43	Raghavapur
10	Rakamcharla
52	Rakonda
45	Ramreddipalle
25	Rangampalle
16	Rangapur
40	Rapole
59	Ravelpalle
133	Reddipalle
28	Roopkhanpet
6	Rukumpalle
107	Rusumpalle
105	Salkerpet
87	Salveed
123	Sangaipalle
100	Selanagar
19	Shakhapur
56	Shivareddipalle
13	Sirgaipalle
9	Somangurthi
26	Sondepur
29	Sultanpur
30	Syed Malkapur
60	Syedpalle
8	Thirmalapur
54	Timmaipalle
91	Tirmalapur
61	Tondapalle
37	Turkayankepalle
101	Vannached
104	Varahagiripalle
114	Veerapur
112	Venkatapur
93	Vittalpur
38	Yabajiguda

VILLAGE

RANGAREDDI DISTRICT

Amenities

Location Code No.	Name of village	Total area of the village (in hectares)	Total number of households and population		Amenities available (if not available within the village, the distance in broad ranges viz.,-5 Kms., 5-10 Kms. and 10+Kms. of the nearest place where the facility available is given)					
			Households	Population	Educational	Medical	Drinking Water (Potable)	Post and Telegraph	Day or days of the market, if any	Communications (Bus stop, Railway station, water way)
(1)	(2)	(3)	(4A)	(4B)	(5)	(6)	(7)	(8)	(9)	(10)
1	Ibrahimpur	898·00	198	1,146	P	5-10	W	-5	10+	-5
2	Mittakodur	1,010·09	281	1,526	P	-5	W	PO	10+	BS
3	Lakhnapur	380.40	86	407	P	CHW	W	-5	10+	BS
4	Annaram	235·53			*Uninhabited*					
5	Barkatpalle	467·41	151	846	P	5-10	W	PO	10+	5-10
6	Rukumpalle	236·34	76	406	-5	5-10	W	5-10	10+	5-10
7	Naskal	1,237·93	381	2,042	P(2), M	5-10	W, T	PO	10+	BS
8	Thirmalapur	385·26	76	410	P	-5	W	-5	10+	-5
9	Somangurthi	913·37	293	1,632	P	SMP, CHW	W	PO	10+	BS
10	Rakamcharla	293·80	67	371	P	5-10	W	5-10	10+	BS
11	Pedda Umantyal	1,318·06	358	1,991	P	5-10	W	PO	10+	BS
12	Kankal	2,066·72	425	2,410	P(2), M,H	-5	W	PO	10+	-5
13	Sirgaipalle	138·00	63	373	P	5-10	W	5-10	10+	5-10
14	Kervilli	515·57	102	618	P	-5	W	-5	10+	BS
15	Madharam	906.09	310	1,661	P,M	5-10	W	PO	10+	5-10
16	Rangapur	756·76	88	433	P	-5	W,TW	-5	5-10	BS
17	Basireddipalle	307·56	114	665	P	-5	W	-5	5-10	-5
18	Nazeerabad	900·02	84	469	-5	-5	W	-5	5-10	BS
19	Shakhapur	165·92	5	25	-5	-5	W	-5	5-10	-5
20	Pargi	2,071·99	1,546	8,482	P(2), M,H	H,D	W,T	PO, TO,PTO	Friday	BS

DIRECTORY

and Land use PARGI TALUK

Approach to village	Nearest town and distance (in Kms.)	Power supply	Staple food	Land use, (i.e., area under different types of land use in hectares rounded up to 2½decimal places)					Remarks including any place of religious, historical or archaeological interest	Location Code No.
				Forest	Irrigated by source	Unirrigated	Culturable waste	Area not available for cultivation		
(11)	(12)	(13)	(14)	(15)	(16)	(17)	(18)	(19)	(20)	(1)
KR	Vicarabad 44	ED	Rice Jowar	453·25	T (70·01) TK (70·01)	347·22	..	27·52	..	1
PR	Vicarabad 35	ED, EO	Rice Jowar	433·01	T (97·12) TK (91·05) W (6·07)	300·28	2.43	177·25	M1	2
PR	Vicarabad 32	..	Rice Jowar	..	T (54·63) GC (54·63)	186·96	11.33	123·43	..	3
					Uninhabited					4
KR	Vicarabad 38	..	Rice Jowar	..	..	449·60	17.00	0·81	..	5
KR	Vicarabad 33	..	Rice Jowar	..	T (9·31) GC (6·88) W (2·43)	210·84	13·76	2·43	..	6
PR	Vicarabad 33	ED	Rice Jowar	..	T (33·18) GC (18·62) W (14.56)	1,173.59	..	31·16	..	7
KR	Vicarabad 15	ED	Rice Jowar	..	..	373·52	11·33	0.41	..	8
PR	Vicarabad 18	EA	Rice Jowar	..	T (17·80) GC (12.95) W (4·85)	495·33	345·20	55·04	N2	9
PR	Vicarabad 14	ED	Rice Jowar	125.05	..	43·30	..	125·45	..	10
PR	Vicarabad 14	ED	Rice Jowar	..	T (8·09) GC (8·09)	1,261·81	8·50	39·66	..	11
KR	Vicarabad 20	ED	Jowar	..	T (49·78) W (49·78)	485·62	1,491·26	40·06	..	12
KR	Vicarabad 18	..	Jowar	..	..	90·65	32·38	14·97	..	13
PR	Vicarabad 18	ED	Rice Jowar	..	..	404·69	91.86	19.02	..	14
KR	Vicarabad 21	ED	Rice Ragi	..	T (1·62) GC (1·62)	809.37	56·65	38·45	..	15
PR	Vicarabad 23	..	Rice Jowar	101·17	T (2·02) GC (2·02)	530·14	101.17	2.23	..	16
KR	Vicarabad 24	ED	Rice Jowar	91·46	..	121·40	13.76	80·94	..	17
PR	Vicarabad 32	ED	Rice Jowar	127·88	..	614.31	..	157·83	..	18
KR	Vicarabad 30	..	Rice Jowar	..	..	144·47	..	21·45	..	19
PR	Vicarabad 38	ED	Rice Jowar	..	T (114·53) GC (80·94) W (24·28) TK (9·31)	1,787.90	108·85	60·70	Uras Naimuthulla Shah Quadri, C5:M4	20

VILLAGE

RANGAREDDI DISTRICT

Amenities

Location Code No.	Name of village	Total area of the village (in hectares)	Total number of households and population		Amenities available (if not available within the village, the distance in broad ranges viz.,-5 Kms., 5-10 Kms. and 10+Kms. of the nearest place where the facility available is given)					
			Households	Population	Educational	Medical	Drinking Water (Potable)	Post and Telegraph	Day or days of the market, if any	Communications (Bus stop, Railway station, water way)
(1)	(2)	(3)	(4A)	(4B)	(5)	(6)	(7)	(8)	(9)	(10)
21	Chigralpalle	337·91	172	882	P	-5	W	-5	-5	BS
22	Govindapur	363·41	85	569	P	-5	W	-5	-5	-5
23	Malkaipet	310·80	39	180	-5	5-10	W	5-10	5-10	5-10
24	Gadsidgapur	590·84	214	999	P	5-10	W	PO	5-10	BS
25	Rangampalle	1,121·79	238	1,281	P	5-10	W,TK	5-10	5-10	BS
26	Sondepur	288·94	35	204	P	5-10	W	5-10	5-10	BS
27	Babapur	260·62	80	429	-5	-5	W,TW	-5	-5	BS
28	Roopkhanpet	463·77	283	1,546	P(2), M	-5	W	PO	-5	-5
29	Sultanpur	602.58	243	1,280	P	CHW	W,TW	PO	-5	BS
30	Syed Malkapur	493.72	90	551	P	-5	W	PO	-5	BS
31	Nagulpalle	264·26			*Uninhabited*					
32	Manchanpalle	1,254·12	374	2,167	P,M	RP	W	PO	10+	5-10
33	Ghatpalle	475·50	50	287	P	-5	W	-5	10+	5-10
34	Pudgurthy	259·40	87	524	P	5-10	W	5-10	10+	5-10
35	Chintalapalle	593·27	140	745	P	5-10	W	-5	10+	BS
36	Nizampet Medipalle	718·32	168	906	P	5-10	W	PO	10+	BS
37	Turkayankepalle	260·21	137	813	P	5-10	W	PO	10+	BS
38	Yabajiguda	350·05	83	475	P	-5	W	-5	10+	-5
39	Chityal	922·68	185	1,147	P,M	MH	W	PO	10+	BS
40	Rapole	1,578·27	354	1,971	P	PHS	W	PO	10+	BS

Approach to village	Nearest town and distance (in Kms.)	Power supply	Staple food	Land use, (i.e., area under different types of land use in hectares rounded up to 2 decimal places)					Remarks including any place of religious, historical or archaeological interest	Location Code No.
				Forest	Irrigated by source	Unirrigated	Culturable waste	Area not available for cultivation		
(11)	(12)	(13)	(14)	(15)	(16)	(17)	(18)	(19)	(20)	(1)
PR	Vicarabad 31	ED	Rice Jowar	..	T (42·09) GC (28·33) TK (12·14) W (1·62)	182·51	..	113·31	..	21
KR	Vicarabad 34	ED	Rice Jowar	16.19	T (330.22) TK (330.22)	0·41	4·45	12.14	..	22
KR	Vicarabad 44	..	Rice Jowar	..	T (8·10) TK (8·10)	132·33	166·73	3·64	..	23
PR	Vicarabad 40	ED	Rice Jowar	42·90	T (89·84) TK (89·84)	430·58	10·52	17·00	M2	24
PR	Vicarabad 38	EA	Rice Jowar	409·54	T (55·85) TK (52·61) W (3.24)	425.73	0·81	229·86	..	25
PR	Vicarabad 36	ED	Rice Jowar	25·90	T (19·42) TR (19·42)	108.45	110·08	25·09	..	26
PR	Vicarabad 34	EA	Rice Jowar	3·33	T (33·59) TK (33·18) O (0·41)	170·78	0·41	52·61	M1	27
KR	Vicarabad 34	ED	Rice Jowar	..	T (74·06) TK (65.96) W (6·88) O (1·22)	280·85	76·48	28·73	M1	28
PR	Vicarabad 32	EA	Rice Ragi	...	T (55·44) TK (52·61) O (2·83)	507·47	..	39.25	N3:C1:M1	29
PR	Vicarabad 32	EA	Rice Ragi	..	..	388·50	0·41	104·81	..	30
					Uninhabited					31
PR	Vicarabad 24	ED	Rice Jowar	..	T (6·88) GC (6·88)	809·37	365·03	72·84	M1:T1	32
KR	Vicarabad 28	ED	Jowar	..	T (20·23) W (20·23)	430·99	..	24·28	..	33
KR	Vicarabad 22	..	Jowar	..	..	237·14	8·10	14·16	..	34
PR	Vicarabad 24	..	Jowar	..	T (60·70) GC (52·61) W (8·09)	496.15	12·14	24·28	..	35
PR	Vicarabad 25	ED	Jowar	..	..	687·97	16·19	14.16	M1	36
PR	Vicarabad 28	ED	Jowar	..	T (2·83) W (2.83)	239·17	..	18·21	..	37
KR	Vicarabad 28	ED	Jowar	..	T (20·23) W (20·23)	309·58	..	20·24	..	38
PR	Vicarabad 28	ED	Jowar	..	T (27·52) GC (22·26) W (5·26)	823·94	22·66	48·56	N1:M1	39
PR	Vicarabad 25	ED	Jowar	..	T (8·50) W (8·50)	1,205·15	202·34	16·19	M1	40

VILLAGE

RANGAREDDI DISTRICT

Amenities

Location Code No.	Name of village	Total area of the village (in hectares)	Total number of households and population		Amenities available (if not available within the village, the distance in broad ranges viz.,-5 Kms., 5-10 Kms. and 10+Kms. of the nearest place where the facility available is given)					
			Households	Population	Educational	Medical	Drinking Water (Potable)	Post and Telegraph	Day or days of the market, if any	Communications (Bus stop, Railway station, water way)
(1)	(2)	(3)	(4A)	(4B)	(5)	(6)	(7)	(8)	(9)	(10)
41	Kallapur	598·93	148	848	P	5-10	W,TW	5-10	5-10	5-10
42	Khudavandpur	719·12	142	764	P	-5	W	PO	5-10	BS
43	Ranghavapur	518·40	76	360	P	-5	W,HP	-5	-5	BS
44	Narayanpur	812·20	123	689	P	CHW	W,TW	PO	-5	-5
45	Ramreddipalle	72·03	20	87	-5	-5	W	-5	-5	-5
46	Ootpalle	958·70	142	799	P	5-10	W	PO	5-10	5-10
47	Pothreddypalle	252·93	61	291	-5	5-10	W	-5	5-10	5-10
48	Kishtapur	991·88	337	1,783	P	5-10	W,TW	PO	5-10	BS
49	Bodlapur	306·35	88	471	P	10+	W	-5	10+	BS
50	Brahmanpalle	714.67	145	634	P	5-10	W,TW	-5	10+	BS
51	Ganjipalle	416·42	77	400	P	5-10	W,TW	5-10	10+	-5
52	Rakonda	436·65	97	535	P	5-10	W,TW	5-10	10+	5-10
53	Linganpalle	1,122·19	28	183	P	5-10	W,TW	5-10	10+	5-10
54	Timmaipalle	233·91	68	329	P	5-10	W	5-10	5-10	5-10
55	Bompalle	800·47	262	1,359	P,M	CHW	W,TW, T	PO,TO, PTO	-5	BS
56	Shivareddipalle	458·51	185	1,033	P,M	O	W,HP	PO	Wednesday	BS
57	Gudur	676.63	173	791	P	-5	W	-5	-5	BS

Approach to village	Nearest town and distance (in Kms.)	Power supply	Staple food	Land use, (i.e., area under different types of land use in hectares rounded up to 2 decimal places)					Remarks including any place of religious, historical or archaeological interest	Location Code No.
				Forest	Irrigated by source	Unirrigated	Culturable waste	Area not available for cultivation		
(11)	(12)	(13)	(14)	(15)	(16)	(17)	(18)	(19)	(20)	(1)
KR	Vicarabad 40	..	Rice Jowar	..	..	232·69	284·09	82·15	..	41
PR	Vicarabad 25	..	Jowar	..	T (24.28) W (24.28)	423.70	267·09	4·05	..	42
PR	Vicarabad 34	..	Rice Jowar	167·54	T (4·45) W (4·45)	121.41	21·04	203.96	..	43
KR	Vicarabad 32	ED, EAG	Rice Ragi	..	T (10·12) W (10·12)	788·73	7.69	5·66	..	44
KR	Vicarabad 35	..	Rice Ragi	..	T (1·62) W (1·62)	70·01	..	0·40	..	45
KR	Vicarabad 36	EA	Rice Ragi	416.01	T (27·11) TK (24.28) W (2·83)	26.30	246.05	4·45	M1	46
KR	Vicarabad 36	..	Rice Ragi	143·66	T (12·14) TK (11·73) W (0·41)	89.84	0·81	6·47	..	47
PR	Vicarabad 42	EA	Rice Ragi	29·15	T (110·48) TK (109·26) GC (1·22)	670·96	141.64	39·66	T1	48
PR	Vicarabad 42	..	Rice Ragi	..	T (15·78) TK (8·09) GC (7.69)	155·40	129·09	6·08	..	49
PR	Vicarabad 44	..	Rice Ragi	225·41	T (42·49) GC (42·49)	275.18	36·83	134·76	..	50
KR	Vicarabad 45	..	Rice Ragi	..	T (28·33) TK (25·90) O (2·02) GC (0.41)	372·31	..	15·78	..	51
KR	Vicarabad 46	..	Rice Ragi	..	T (17·00) TK (16·59) W (0.41)	53·82	70.41	295·42	..	52
KR	Vicarabad 46	..	Rice Ragi	..	T (32·78) TK (22·26) GC (10·52)	668·13	404·69	16.59	..	53
KR	Vicarabad 46	..	Rice Ragi	52·20	T (18·21) TK (18·21)	148·11	10·53	4·86	..	54
PR	Vicarabad 44	EA	Rice Ragi	4·45	T (33·99) TK (28·33) W (5·66)	326·98	302·70	132·33	N2:M1	55
PR	Vicarabad 35	EAG, EO	Ragi Jowar	..	T (35·21) GC (12·14) O (12·14) W (10·93)	356·12	20·24	46·94	..	56
PR	Vicarabad 35	EAG, EO	Ragi Jowar	..	T (24·28) O (8·10) W (8·09) WE (8·09)	590·84	60.70	0·81	M1	57

Location Code No.	Name of village	Total area of the village (in hectares)	Total number of households and population		Amenities available (if not available within the village, the distance in broad ranges viz.,-5 Kms., 5-10 Kms. and 10+Kms. of the nearest place where the facility available is given)					
			Households	Population	Educational	Medical	Drinking Water (Potable)	Post and Telegraph	Day or days of the market, if any	Communications (Bus stop, Railway station, water way)
(1)	(2)	(3)	(4A)	(4B)	(5)	(6)	(7)	(8)	(9)	(10)
58	Jafferpalle	294·61	54	311	P	-5	W	-5	-5	BS
59	Revelpalle	316.87	58	352	P	5-10	W	-5	5-10	BS
60	Syedpalle	986·62	267	1,356	P	5-10	W	PO	5-10	BS
61	Tondapalle	438·27	140	744	P	5-10	W	5-10	5-10	BS
62	Heerapur	83.37	11	56	-5	-5	W	-5	-5	-5
63	Mujahidpur	1,986·19	522	2,635	P,M,H	MH	W	PO	Tuesday	BS
64	Allapur	542·68	53	241	-5	-5	W	-5	-5	-5
65	Dongayankepalle	303·51	156	830	P	-5	W	-5	-5	-5
66	Dornalpalle	373·52	139	759	P	-5	W	5-10	5-10	BS
67	Bachpalle	414·40	145	748	P	-5	W,TW	-5	-5	BS
68	Doma	768·50	665	3,382	P(3), M,H,O	MCW, PHC	W,T, TW	PO, TO	Friday	BS
69	Palepalle	399·02	207	949	P	-5	W	-5	-5	-5
70	Ainapur	1,169·13	337	1,785	P	5-10	W	PO,TO	5-10	5-10
71	Dirsampalle	937·65	371	1,917	P	10+	W	PO	10+	BS
72	Badampalle	397·40	135	665	P	10+	W,T, HP	PO	10+	10+

Approach to village	Nearest town and distance (in Kms.)	Power supply	Staple food	Land use, (i.e., area under different types of land use in hectares rounded up to 2 decimal places)					Remarks including any place of religious, historical or archaeological interest	Location Code No.
				Forest	Irrigated by source	Unirrigated	Culturable waste	Area not available for cultivation		
(11)	(12)	(13)	(14)	(15)	(16)	(17)	(18)	(19)	(20)	(1)
PR	Vicarabad 35	..	Rice Jowar	20·64	..	235·12	0.81	38.04	..	58
PR	Vicarabad 38	..	Rice Jowar	..	T (8·10) W (8·10)	210·44	26·30	72·03	..	59
PR	Vicarabad 40	ED	Ragi Jowar	..	..	683·92	300·68	2·02	Dargah of Syed Abdullah	60
PR	Vicarabad 28	ED	Jowar	..	..	435·84	..	2·43	..	61
KR	Vicarabad 40	..	Ragi Jowar	..	T (3·24) W (3·24)	50.18	13·76	16·19	..	62
PR	Vicarabad 48	EAG	Rice Jowar	312·82	T (135·57) TK (110·88) W (13·76) O (10·93)	542·27	509·09	486·44	N1	63
KR	Vicarabad 38	..	Ragi Jowar	..	T (5·66) TK (4·04) W (1·62)	373·12	117·36	46·54	..	64
KR	Vicarabad 38	..	Ragi Jowar	..	T (23·47) GC (20.23) TK (3·24)	263.86	3·64	12·54	..	65
PR	Vicarabad 44	..	Ragi Jowar	..	T (55·44) TK (40·47) W (8·09) GC (4·05) O (2·83)	288·13	18·61	11.34	N1	66
PR	Vicarabad 44	ED, EAG	Ragi Jowar	..	T (82·56) TK (80·94) W (1·62)	295·42	..	36·42	..	67
PR	Vicarabad 42	EA	Rice Jowar	..	T (171·18) TK (130·31) GC (21·04) O (11·73) W (8·10)	499·79	67·18	30.35	M1:T1	68
KR	Vicarabad 42	ED	Ragi Jowar	..	T (58·68) TK (36.42) GC (12·14) W (10·12)	286·52	17·40	36·02	N2:C1:M2:T1	69
KR	Vicarabad 48	ED	Rice Ragi	..	T (224·19) TK (204·77) GC (19·42)	720·34	80·94	143.66	N4:T1	70
PR	Vicarabad 48	EA	Rice Ragi	..	T (104·00) TK (95·10) GC (8·90)	168·35	647·49	17·81	C1	71
KR	Vicarabad 45	..	Rice Ragi	..	T (37·23) TK (33·18) O (3.24) GC (0·81)	248·88	67·18	44·11	..	72

VILLAGE

RANGAREDDI DISTRICT

Amenities

Location Code No.	Name of village	Total area of the village (in hectares)	Total number of households and population		Amenities available (if not available within the village, the distance in broad ranges viz.,-5 Kms., 5-10 Kms. and 10+Kms. of the nearest place where the facility available is given)					
			Households	Population	Educational	Medical	Drinking Water (Potable)	Post and Telegraph	Day or days of the market, if any	Communications (Bus stop, Railway station, water way)
(1)	(2)	(3)	(4A)	(4B)	(5)	(6)	(7)	(8)	(9)	(10)
73	Kondaipalle	561·30	132	641	P	10+	W,TW	PO	10+	5-10
74	Ananthareddipalle	339·94	23	132	P	10+	W	5-10	10+	-5
75	Batla Chandraram	220·15	50	233	P	10+	W,TW	5-10	10+	BS
76	Mallepalle	466.20	133	687	P	10+	W	5-10	10+	BS
77	Mothkur	1,405·07	552	2,893	P,M	5-10	W	PO	Thursday	BS
78	Kammam Nacharam	239·57	48	251	P	-5	W	-5	-5	-5
79	Lingampalle	267.50	154	802	P	5-10	W,HP	5-10	10+	5-10
80	Peerampalle	416·02	124	691	P	5-10	W,HP	5-10	5-10	BS
81	Bandayelkacharla	1,480·74	513	2,596	P	CHW	W,TW	PO	-5	BS
82	Dadapoor	1,124·62	399	2,171	P,M	D(2), CHW	W,TW	PO	-5	BS
83	Gumdal	811·39	241	1,285	P	-5	W,TW	-5	10+	BS
84	Jinnaram	284·49	136	728	P	5-10	W	5-10	10+	-5
85	Chelmilla	694·44	36	160	P	-5	W	-5	10+	BS
86	Chellapur	656.80	146	709	P	-5	W	PO	5-10	5-10
87	Salveed	311·61	172	848	P	5-10	W	5-10	5-10	5-10
88	Ghandpoor	407·52	128	596	P	-5	W	-5	5-10	-5
89	Bomreddipalle	508·69	115	589	P	CHW	W	-5	-5	-5

Approach to village	Nearest town and distance (in Kms.)	Power supply	Staple food	Land use, (i.e., area under different types of land use in hectares rounded up to 2 decimal places)					Remarks including any place of religious, historical or archaeological interest	Location Code No.
				Forest	Irrigated by source	Unirrigated	Culturable waste	Area not available for cultivation		
(11)	(12)	(13)	(14)	(15)	(16)	(17)	(18)	(19)	(20)	(1)
KR	Vicarabad 45	..	Rice Ragi	..	T (46.54) TK (46·54)	485·62	..	29·14	..	73
KR	Vicarabad 49	..	Rice Ragi	..	T (14·97) TK (14.97)	318.90	..	6·07	..	74
PR	Vicarabad 49	ED, EO	Rice Ragi	..	T (11·74) TK (8·10) W (3.64)	66·37	27·92	114·12	..	75
PR	Vicarabad 49	EA	Rice Ragi	..	T (23·88) TK (23·88)	244.43	178·87	19·02	..	76
PR	Vicarabad 44	ED	Rice Ragi	..	T (153·78) TK (89.03) W (64.75)	687·97	539.85	23·47	N2:M1:T1	77
KR	Vicarabad 42	..	Rice Ragi	..	T (27·92) TK (27·92)	111·29	70·01	30.35	..	78
KR	Vicarabad 51	..	Rice Jowar	..	..	181·30	40·47	45·73	..	79
PR	Vicarabad 50	ED	Ragi Jowar	107.24	T (29.14) O (23·88) W (5.26)	99·56	129·90	50.18	T1	80
PR	Vicarabad 39	EA	Rice Ragi	..	T (76·89) TK (64.75) O (12·14)	1,100.74	121·81	181.30	N1:M1	81
PR	Mahbubnagar 44	EO, EAG	Rice Ragi	..	T (49·37) TK (48·56) O (0·41) W (0·40)	587·20	290·16	197·89	..	82
PR	Mahbubnagar 44	EO, EAG	Rice Ragi	..	T (72.44) TK (68·80) O (3·64)	303·51	323·75	111·69	..	83
KR	Mahbubnagar 44	EAG	Rice Ragi	..	T (13·76) TK (13·76)	170·37	91.86	8·50	..	84
PR	Mahbubnagar 45	EAG	Rice Ragi	..	T (75·27) TK (68·80) GC (4·04) O (2.43)	156·21	263·45	199.51	..	85
KR	Mahbubnagar 41	..	Rice Ragi	..	T (33·99) TK (32·37) O (1·62)	297·04	244·83	80·94	..	86
KR	Mahbubnagar 39	..	Rice Ragi	..	T (25·90) TK (24·28) O (1.62)	204·77	48·56	32·38	..	87
KR	Vicarabad 39	EA	Rice Ragi	..	T (34·80) TK (34.80)	75.27	204·37	93·08	..	88
KR	Vicarabad 39	..	Rice Ragi	..	T (53·82) TK (52.20) O (1·62)	397·80	24·28	32·78	..	89

Location Code No.	Name of village	Total area of the village (in hectares)	Total number of households and population		Amenities available (if not available within the village, the distance in broad ranges viz.,-5 Kms.,,5-10 Kms. and 10+Kms. of the nearest place where the facility available is given)					
			Households	Population	Educational	Medical	Drinking Water (Potable)	Post and Telegraph	Day or days of the market, if any	Communications (Bus stop, Railway station, water way)
(1)	(2)	(3)	(4A)	(4B)	(5)	(6)	(7)	(8)	(9)	(10)
90	Kulakcherla	2,396·95	739	3,756	P,M,H	RP,D(2)	W	PO	Wednesday	BS
91	Tirmalapur	1,730·03	315	1,534	P,M	-5	W	PO	-5	-5
92	Advi Venkatapur	468·62	141	662	P	5-10	W	5-10	5-10	5-10
93	Vittalpur	630·50	93	417	P	5-10	W	-5	-5	-5
94	Chowdapur	711·44	371	1,953	P,M	10+	W	PO	Wednesday	BS
95	Ippaipalle	437·87	251	1,357	P	-5	W	-5	-5	-5
96	Antharam	1,146·07	298	1,650	P	5-10	W	PO	5-10	BS
97	Almaskhanpet	427·35	10	47	-5	5-10	W	5-10	10+	5-10
98	Chinna Varval	281·66	141	682	P	5-10	W,R	-5	10+	5-10
99	Pedda Varval	911·75	207	954	P	CHW,O	W,TW	PO	10+	5-10
100	Selanagar	170·78	67	316	P	-5	W,TW	-5	10+	-5
101	Vannached	1,374·31	1,054	5,308	P(4),M,H	5-10	W,TW	PO	10+	BS
102	Kapilapoor	449·60	94	469	P	5-10	W	-5	10+	BS
103	Govindapalle	521·23	24	128	-5	5-10	W	5-10	10+	-5
104	Varahagiripalle	509·50	2	20	-5	-5	W	-5	10+	-5
105	Salkerpet	1,060·27	396	2,135	P(2)	CHW	W	PO	-5	BS

Approach to village	Nearest town and distance (in Kms.)	Power supply	Staple food	Land use, (i.e., area under different types of land use in hectares rounded up to 2 decimal places)					Remarks including any place of religious, historical or archaeological interest	Location Code No.
				Forest	Irrigated by source	Unirrigated	Culturable waste	Area not available for cultivation		
(11)	(12)	(13)	(14)	(15)	(16)	(17)	(18)	(19)	(20)	(1)
PR	Vicarabad 38	ED	Ragi Jowar	111·69	T (343.58) TK (329.41) GC (14·17)	1,094·27	768·50	78·91	N10:M2:T2	90
PR	Vicarabad 42	ED, EAG	Ragi Jowar	40.47	..	510·31	390·52	788·73	..	91
KR	Mahbubnagar 32	..	Rice Ragi	..	T (10·52) TK (8.90) GC (1·62)	379·40	..	78·10	..	92
KR	Mahbubnagar 32	..	Ragi Jowar	..	T (13·35) TK (13·35)	15·39	573.84	27·92	..	93
PR	Mahbubnagar 32	ED, EAG	Ragi Jowar	..	..	55·85	645·88	9·71	N2:M4:T2	94
PR	Vicarabad 42	ED, EAG	Ragi Jowar	..	..	131·93	165·11	140·83	..	95
PR	Mahbubnagar 34	ED	Rice Ragi	..	..	415·61	649·52	80·84	..	96
KR	Mahbubnagar 33	..	Rice Ragi	..	..	202.34	202·34	22·67	..	97
KR	Mahbubnagar 33	..	Rice Ragi	..	T (21.04) TK (21·04)	76.49	117·36	66·77	..	98
KR	Mahbubnagar 45	..	Rice Ragi	..	T (64·75) TK (61·92) W (1·62) O (1·21)	230·67	404·68	211·65	..	99
KR	Mahbubnagar 44	..	Rice	..	T (60·70) TK (54·63) O (5.26) O (0·81)	48·16	36·02	25·90	..	100
PR	Mahbubnagar 34	EO, EAG	Rice Ragi	.. ..	T (257·78) TK (202·34) W (55·44)	570·20	360·98	185·35	M2:T1	101
PR	Mahbubnagar 34	ED	Rice Ragi	..	T (17·00) TK (14·98) GC (2·02)	385·66	9·31	37·63	..	102
PR	Mahbubnagar 33	..	Rice Ragi	..	T (20·64) TK (16·19) GC (4·45)	201·53	78·51	220·55	..	103
KR	Mahbubnagar 33	..	Rice Ragi	..	T (27·12) GC (17·40) TK (5·67) O (4·05)	128·69	155·40	198·29	..	104
PR	Mahbubnagar 30	EO, EAG	Rice	..	T (77·29) GC (68·80) TK (8.09) W (0·40)	839·72	56.66	86·60	N2	105

Location Code No.	Name of village	Total area of the village (in hectares)	Total number of households and population		Amenities available (if not available within the village, the distance in broad ranges viz.,-5 Kms., 5-10 Kms. and 10+Kms. of the nearest place where the facility available is given)					
			Households	Population	Educational	Medical	Drinking Water (Potable)	Post and Telegraph	Day or days of the market, if any	Communications (Bus stop, Railway station, water way)
(1)	(2)	(3)	(4A)	(4B)	(5)	(6)	(7)	(8)	(9)	(10)
106	Baispalle	93.08	6	41	-5	-5	W,R	-5	-5	-5
107	Rusumpalle	563.32	151	833	P	CHW(2)	W	5-10	5-10	5-10
108	Puttapahad	568.58	270	1,451	P,M	5-10	W	PO	Thursday	BS
109	Gadrial	1,369.05	322	1,629	P	5-10	W	-5	-5	BS
110	Kusumasamudram	2,413.94	497	2,597	P	5-10	W	PO	5-10	5-10
111	Ananthasagar	1,434.61	106	534	P	5-10	W	5-10	5-10	5-10
112	Venkatapur	469.03	127	802	P	5-10	W,HP	5-10	5-10	5-10
113	Mandipal	853.08	218	1,097	P,M	5-10	W	PO	5-10	BS
114	Veerapur	450.01	153	818	P	5-10	W	5-10	5-10	5-10
115	Malkapur	552.80	119	644	P	5-10	W	5-10	5-10	5-10
116	Markal	2,225.77	658	3,597	P,M,H	RP, SMP(5), O(2)	W,T	PO	Tuesday	BS
117	Pursampalle	702.53	94	463	P	5-10	W	5-10	5-10	5-10
118	Kothapalle	1,926.30	361	1,883	P	SMP	W	PO	5-10	5-10
119	Kanman Kalva	1,677.42	275	1,319	P	RP(2) SMP, O(2)	W	PO	-5	-5
120	Mogullapalle	93.89	28	104	-5	5-10	W	5-10	5-10	-5
121	Chakalpalle	613.50	197	867	P	5-10	W	5-10	5-10	BS
122	Mohmadabad	4,698.39	1,561	8,368	P,M,H	H(4),D(3), RP,SMP, O(2)	W,T	PO	Friday	BS,RS

DIRECTORY

and Land use PARGI TALUK

Approach to village	Nearest town and distance (in Kms.)	Power supply	Staple food	Land use, (i.e., area under different types of land use in hectares rounded up to 2 decimal places)					Remarks including any place of religious, historical or archaeological interest	Location Code No.
				Forest	Irrigated by source	Unirrigated	Culturable waste	Area not available for cultivation		
(11)	(12)	(13)	(14)	(15)	(16)	(17)	(18)	(19)	(20)	(1)
KR	Mahbubnagar 30	..	Rice Ragi	..	T (6·07) TK (6·07)	63·13	9·31	14·57	..	106
KR	Mahbubnagar 32	..	Rice Ragi	..	T (26·30) TK (26.30)	264.26	125·86	146·90	..	107
PR	Mahbubnagar 32	ED	Rice Ragi	..	..	..	528·11	40·47	N2:M1:T1	108
PR	Mahbubnagar 32	ED	Rice Ragi	..	T (90·65) TK (90·65)	1,164·28	80·94	33·18	M1	109
KR	Mahbubnagar 33	ED	Ragi Jowar	1,042·87	T (81·75) TK (78·91) GC (2·03) O (0.81)	810·99	404·68	73·65	..	110
KR	Mahbubnagar 33	..	Ragi Jowar	1,159·82	..	203·15	48·97	22·67	..	111
KR	Mahbubnagar 32	..	Ragi Jowar	44·51	T (2.02) W (2·02)	299·47	41·28	81·75	..	112
PR	Mahbubnagar 32	ED	Ragi Jowar	235·93	..	202·34	386·88	27·93	M2	113
PR	Mahbubnarar 30	..	Ragi Jowar	118·57	..	283·28	7·69	40·47	..	114
KR	Mahbubnagar 30	EA	Ragi Jowar	162·68	T (34·80) TK (28·33) GC (4·04) W (2·43)	338·32	0·81	16·19	..	115
PR	Mahbubnagar 25	EA	Ragi Jowar	..	T (251·71) TK (159·85) W (91·86)	1,024·66	755·95	193·45	N3	116
KR	Mahbubnagar 30	..	Ragi Jowar	460·53	T (30·76) TK (25·50) O (5·26)	194·25	5·26	11.73	..	117
KR	Mahbubnagar 20	EA	Ragi Jowar	33·19	T (62·32) TK (58·27) W (2·43) WE (1·62)	1,294·99	523·26	12·54	N1	118
KR	Mahbubnagar 26	ED, EO	Ragi Jowar	447·58	T (31·16) TK (24·68) W (6·48)	975·29	197·49	25·90	N1	119
KR	Mahbubnagar 25	..	Rice Ragi	1·62	T (3·23) W (3·23)	42·09	12·14	34·81	..	120
PR	Mahbubnagar 25	..	Rice Ragi	..	T (16·19) TK (8·10) W (7·28) GC (0·81)	453·25	139·21	4·85	..	121
PR	Mahbubnagar 18	EA	Rice Ragi	2,446·72	T (505.86) TK (505·86)	701·72	701·71	342.37	N15:C2:M6:T2	122

VILLAGE

RANGAREDDI DISTRICT

Amenities

Location Code No.	Name of village	Total area of the village (in hectares)	Total number of households and population		Amenities available (if not available within the village, the distance in broad ranges viz.,-5 Kms, 5-10 Kms. and 10+Kms. of the nearest place where the facility available is given)					
			Households	Population	Educational	Medical	Drinking Water (Potable)	Post and Telegraph	Day or days of the market, if any	Communications (Bus stop, Railway station, water way)
(1)	(2)	(3)	(4A)	(4B)	(5)	(6)	(7)	(8)	(9)	(10)
123	Sangaipalle	353·29	48	349	P	-5	W	-5	-5	-5
124	Lingaipalle	352·88	31	130	-5	-5	W	-5	-5	-5
125	Annareddipalle	623·21	67	396	P	5-10	W	5-10	5-10	5-10
126	Mukerlabad	378·78	169	890	P	5-10	W	-5	-5	BS
127	Mangampet	336·29	136	781	P	5-10	W	PO	-5	-5
128	Chowderpalle	520·02	206	1,074	P(2),M	5-10	W,TW	PO	-5	BS
129	Nancherla	2,136·33	656	3,440	P	5-10	W	PO	Saturday	BS
130	Joolapalle	809.37	217	1,162	P,M	5-10	W	PO	5-10	-5
131	Komreddipalle	1,016·57	321	1,732	P(2)	CHW,O	W	PO, Phone	-5	BS
132	Gan'ed	904·07	459	2,274	P,M.H	CHW(2), D,O	W,TW	PO,PTO Phone	Thursday	BS
133	Reddipalle	526·49	245	1,362	P	CHW,O(4)	W	-5	-5	BS
134	Mansoorpalle	609·05	99	503	P	CHW	W	-5	-5	BS
135	Kondapur	555·23	122	682	P	CHW	W	5-10	5-10	BS
136	Balsulagonda	396·59	173	973	P	CHW	W	-5	5-10	BS
137	Pargdiyal	1,365·41	376	1,934	P	-5	W,TW	PO	5-10	BS

DIRECTORY

and Land use

PARGI TALUK

Approach to village	Nearest town and distance (in Kms.)	Power supply	Staple food	Land use, (i.e., area under different types of land use in hectares rounded up to 2 decimal places)					Remarks including any place of religious, historical or archaeological interest	Location Code No.
				Forest	Irrigated by source	Unirrigated	Culturable waste	Area not available for cultivation		
(11)	(12)	(13)	(14)	(15)	(16)	(17)	(18)	(19)	(20)	(1)
KR	Mahbubnagar 16	..	Rice Ragi	104·41	T (1·62) TK (1·62)	121·40	23·07	102·79	..	123
KR	Mahbubnagar 27	..	Rice Ragi	235·93	T (2·02) GC (2·02)	80·94	28·73	5·26	..	124
KR	Mahbubnagar 29	..	Rice Ragi	97·53	T (0.41) O (0·41)	364·21	15·38	145.68	..	125
PR	Mahbubnagar 20	ED	Rice Ragi	..	..	339.93	..	38·85	..	126
KR	Mahbubnagar 32	ED, EAG	Rice Ragi	..	..	279·23	10·21	46.85	..	127
PR	Mahbubnagar 32	EO, EAG	Rice Ragi	..	T (53·01) TK (53·01)	149·33	130·72	186·96	..	128
PR	Mahbubnagar 24	ED	Rice Ragi	272·35	T (97·13) TK (80·94) O (16·19)	1,613·88	72·03	80·94	N5:C1:M1:T1	129
KR	Mahbubnagar 28	ED	Rice Ragi	217·72	T (61·10) TK (53·01) W (8·09)	404·68	84·98	40.89	T1	130
PR	Mahbubnagar 26	EO, EAG	Rice Ragi	..	T (85·79) TK (85·79)	162·28	280·45	487·64	..	131
PR	Mahbubnagar 28	ED, EAG	Rice Ragi	..	T (103·60) TK (97.12) O (6·48)	458·51	253·34	88·62	..	132
PR	Mahbubnagar 23	EO, EAG	Rice Ragi	..	T (102·38) TK (101.17) O (1·21)	328·20	44·11	51·80	..	133
PR	Mahbubnagar 34	..	Rice Ragi	..	T (18·21) TK (17·80) O (0·41)	404·68	162·28	23·88	..	134
PR	Mahbubnagar 34	..	Rice Ragi	..	T (22.66) TK (19·42) O (3·24)	505·05	27·11	0·41	..	135
PR	Mahbubnagar 34	EO, EAG	Rice Ragi	..	T (28·33) TK (20·23) W (4·05) O (4·05)	351·67	..	0.41	..	136
PR	Mahbubnagar 35	EO	Rice Ragi	..	T (91·06) TK (83·37) GC (7·69)	819·89	213·27	241·19	..	137

VALLABHNAGAR TALUK

ANDHRA PRADESH

VALLABHNAGAR TALUK

RANGAREDDI DISTRICT

Note L.C.No.4 is fully included in MACHA BOLARAM Town
L.C.No.7 is fully included in ALWAL Town
L.C.No.8 is fully included in YAPRAL Town
L.C.No.10 is fully included in KAPRA Town.
L.C.No.11 is fully included in MALKAJGIRI Town
L.C.N 15 is fully included in BOWENPALLE Town
L.C.No.17 is fully included in BALANAGAR Town
L.C.No.18 is fully included in FATEHNAGAR Town
L.C.No.19 is fully included in HYDERABAD Municipality of HYDERABAD District.

MILES 1 0 1 2 3 4
1 0 1 2 3 4 5 6 KILOMETRES

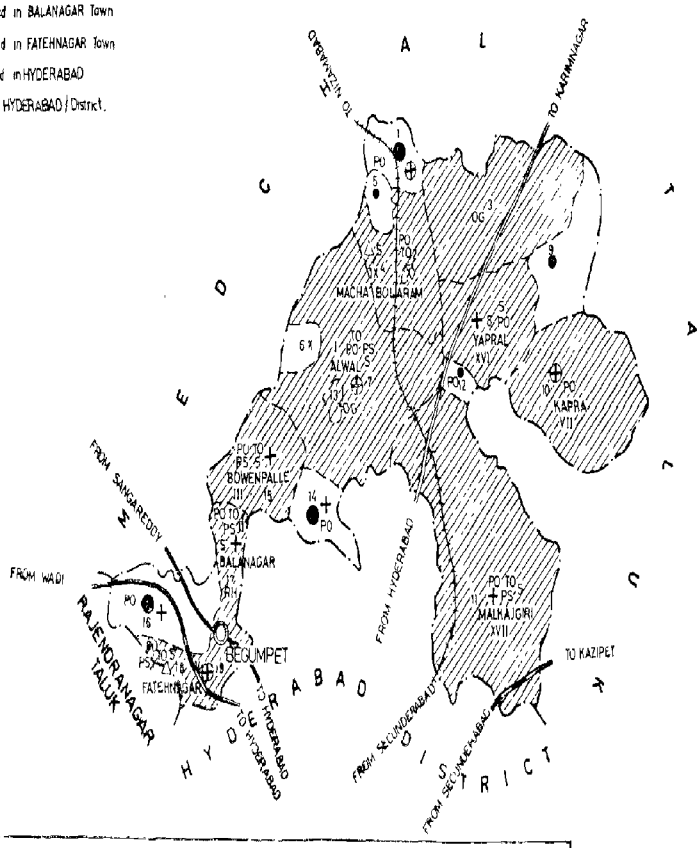

CHANGE IN JURISDICTION 1971-81



Newly formed Vallabhnagar Taluk from Hyd West Taluk of Hyd District in 1979

Newly formed Vallabhnagar Taluk from Medchal Taluk of Hyderabad District in 1979

Newly formed Vallabhnagar Taluk form Hyd Urban Taluk of Hyderabad District in 1979

Notes: L.C.No.3 is treated as out growth to Macha Bolaram Town.
L.C.No.12 is treated as out growth to Alwal Town.

- District Boundary
- Taluk Boundary
- Village Boundary with Location Code Number
- Taluk Headquarters
- Urban Area with Location Code Number
- RS Railway, Broad Gauge
- RS Railway, Metre Gauge
- NH National Highway
- SH State Highway
- Village with Population Size: 1000 - 4,999
- 500 - 999
- 200 - 499
- Uninhabited Villages
- PO/TO Post Office / Telegraph Office
- PS Police Station
- S Higher Secondary School
- Hospital, Dispensary
- Toll Barriers
- O.G Out Growth
- R.H Rest House

78° 30' East of Greenwich

© Government of India Copyright, 1982.

ALPHABETICAL LIST OF VILLAGES

VALLABHNAGAR TALUK

1981 Location Code No. (1)	Name of Village (2)
5	Akbarjah
7	Alwal
12	Ammuguda
17	Balanagar
19	Begumpet Paigah
15	Bowenpalle
13	Dammaiguda
2	Farzandguda
18	Fathenagar
16	Ferozguda
14	Hasmathpet
10	Kapra
3	Kowkur
6	Lothkunta
4	Macha Bolaram
9	Mahadevpur
11	Malkajgiri
1	Turakapalle
8	Yapral

Location Code No.	Name of village	Total area of the village (in hectares)	Total number of households and population		Amenities available (if not available within the village, the distance in broad ranges viz.,-5 Kms., 5-10 Kms. and 10+Kms. of the nearest place where the facility available is given)					
			Households	Population	Educational	Medical	Drinking Water (Potable)	Post and Telegraph	Day or days of the market, if any	Communications (Bus stop, Railway station, water way)
(1)	(2)	(3)	(4A)	(4B)	(5)	(6)	(7)	(8)	(9)	(10)
1	Turakapalle	187·37	423	2,309	P	H	HP	PO, Phone	-5	BS,RS
2	Farzandguda	9.31			*Uninhabited*					
3	Kowkur	661·66			*Out Growt to Macha Bolaram Town*					
4	Macha Bolaram	1,155·37			*Urban Area (Macha Bolaram Town)*					
5	Akbarjah	17·40	66	312	P	-5	W	-5	-5	BS,RS
6	Lothkunta	23·88			*Uninhabited*					
7	Alwal	1,164·68			*Urban Area (Alwal Town)*					
8	Yapral	388·50			*'Treated as a Census Town'*					
9	Mahadevpur	16·19	121	675	P	-5	W	-5	-5	-5
10	Kapra	1,901·61			*'Treated as a Census Town'*					
11	Malkajgiri	1,840·10			*Urban Area (Malkajgiri Town)*					
12	Ammuguda	20·64	70	434	P	-5	W	PO	-5	BS,RS
13	Dommaiguda	72.44			*Out Growth to Alwal Town*					
14	Hasmathpet	161·47	596	3,436	P	D	W,HP	PO	-5	BS
15	Bowenpalle	651·14			*Urban Area (Bowenpalle Town)*					
16	Ferozguda	270·73	664	3,264	P	D	W	PO	5-10	BS
17	Balanagar	279·72			*Urban Area (Balanagar Town)*					
18	Fathenagar	494·93			*Urban Area (Fathenagar Town)*					
19	Begumpet Paigah	278·83			*Urban Area (Included in Hyderabad Municipality)*					

DIRECTORY

and Land use VALLABHNAGAR TALUK

Approach to village	Nearest town and distance (in Kms.)	Power supply	Staple food	Land use, (i.e., area under different types of land use in hectares rounded up to 2 decimal places)					Remarks including any place of religious, historical or archaeological interest	Location Code No.
				Forest	Irrigated by source	Unirrigated	Culturable waste	Area not available for cultivation		
(11)	(12)	(13)	(14)	(15)	(16)	(17)	(18)	(19)	(20)	(1)
PR	Hyderabad 2	ED	Rice	..	T (40·47) W (40·47)	56·66	72·84	17·00	N45:C4:M7:T6	1
					Uninhabited					2
					Out Growth to Macha Bolaram Town					3
					Urban Area (Macha Bolaram Town)					4
PR	Hyderabad 1	ED	Rice	..	T (2.83) W (2.83)	..	11·33	3.24	..	5
					Uninhabited					6
					Urban Area (Alwal Town)					7
					'Treated as a Census Town'					8
PR	Hyderabad 2	ED	Rice	..	..	12.95	..	3·24	..	9
					'Treated as a Census Town'					10
					Urban Area (Malkajgiri Town)					11
PR	Hyderabad 6	ED	Rice	..	T (5·26) W (5·26)	7·28	..	8.09	..	12
					Out Growth to Alwal Town					13
PR	Hyderabad 4	EA	Rice	..	T (28·32) TK (20·23) W (8.09)	12·14	..	121·00	N2:C12:M12	14
					Urban Area (Bowenpalle Town)					15
PR	Hyderabad 6	EA	Rice	..	T (6·88) W (6·88)	0·81	..	263·04	Lepakshi Hanuman Temple, N20:M5	16
					Urban Area (Balanagar Town)					17
					Urban Area (Fathenagar Town)					18
					Urban Area (Included in Hyderabad Municipality)					19

APPENDIX–I

TALUKWISE ABSTRACT OF EDUCATIONAL, MEDICAL AND OTHER AMENITIES

Sl. No.	Name of Taluk	EDUCATIONAL														
		Primary school		Middle school		Matriculation/ Secondary school		Higher Secondary/PUC/ Intermediate/ Junior College		College (graduate and above)		Adult literacy classes/centres		Others		Villages with no educational facilities
		villages	Institutions	villages	Institutions	villages	Institutions	villages	Institutions	villages	Institutions	villages	Institutions	villages	Institutions	
(1)	(2)	(3)	(4)	(5)	(6)	(7)	(8)	(9)	(10)	(11)	(12)	(13)	(14)	(15)	(16)	(17)
1	Medchal	82	93	23	24	10	11	1	1	..	..	1	1	2	2	6
2	Marpally	81	88	19	20	6	6	..	..	..	..	..	..	..	..	3
3	Hayathnagar	74	81	22	22	10	10	..	..	..	..	..	..	..	..	17
4	Ibrahimpatnam	58	64	15	15	9	9	1	1	..	..	..	..	1	1	2
5	Maheswaram	51	55	13	13	5	5	..	..	..	..	..	..	..	..	8
6	Rajendranagar	76	92	13	13	7	7	..	..	..	..	..	..	1	1	17
7	Chevella	103	118	23	23	11	11	..	..	1	1	..	..	3	..	7
8	Vicarabad	95	103	20	20	4	4	..	..	..	..	..	..	..	..	6
9	Tandur	115	120	19	19	5	5	..	..	..	..	..	..	..	..	7
10	Pargi	120	132	24	24	9	9	..	..	..	..	..	..	1	1	15
11	Vallabhnagar	6	6	..	..	..	..	..	..	..	..	..	..	..	..	..
	Total	**861**	**952**	**191**	**193**	**76**	**77**	**2**	**2**	**1**	**1**	**1**	**1**	**8**	**5**	**88**

APPENDIX–I *(Contd.)*

TALUKWISE ABSTRACT OF EDUCATIONAL, MEDICAL AND OTHER AMENITIES

Sl. No.	Name of Taluk	MEDICAL													
		Dispensary		Hospital		Maternity and Child Welfare Centre/Maternity Home/Child Welfare Centre		Primary Health Centre/Health Centre		Family Planning Centre		Primary Health Sub-centre		Community Health Worker	
		villages	Institutions	villages	Institutions	villages	Institutions	villages	Institutions	villages	Institutions	villages	Institutions	villages	Numbers
(1)	(2)	(18)	(19)	(20)	(21)	(22)	(23)	(24)	(25)	(26)	(27)	(28)	(29)	(30)	(31)
1	Medchal	13	16	10	10	10	13	8	8	1	1	..	..	1	1
2	Marpally	5	8	2	2	1	1	2	2	..	..	..	..	8	8
3	Hayathnagar	11	11	8	8	6	7	8	8	..	..	..	..	..	..
4	Ibrahimpatnam	2	2	2	2	2	2	3	3	1	1	..	..	2	2
5	Maheswaram	1	5	2	2	2	3	1	1	..	..	..	..	11	13
6	Rajendranagar	13	21	6	12	..	..	3	4	2	2	..	..	..	..
7	Chevella	5	8	4	5	..	..	1	1	2	2	..	..	10	10
8	Vicarabad	2	2	1	2	1	1	1	1	..	..	..	..	6	6
9	Tandur	3	5	5	5	3	3	1	1	1	1	..	..	..	..
10	Pargi	5	9	2	5	3	3	1	1	..	..	1	1	17	19
11	Vallabhnagar	2	2	1	1	..	..	..	..	..	..	..	..	..	..
	Total	**62**	**89**	**43**	**54**	**28**	**33**	**29**	**30**	**7**	**7**	**1**	**1**	**55**	**59**

APPENDIX-I *(Contd.)*

TALUKWISE ABSTRACT OF EDUCATIONAL, MEDICAL AND OTHER AMENITIES

Sl. No.	Name of Taluk	MEDICAL			DRINKING WATER									
		Others		Villages with no medical facility	Tap	Well	Tank	Tubewell	River	Fountain	Canal	Others	More than one source	Villages with no drinking water facility of any type
		Villages	Institutions											
(1)	(2)	(32)	(33)	(34)	(35)	(36)	(37)	(38)	(39)	(40)	(41)	(42)	(43)	(44)
1	Medchal	16	18	56	5	87	28	..	..	..	..	45	60	..
2	Marpally	2	2	69	8	83	..	7	1	..	1	1	17	..
3	Hayathnagar	22	35	55	13	86	..	1	..	..	..	9	21	4
4	Ibrahimpatnam	14	24	43	1	59	1	18	..	..	1	32	49	..
5	Maheswaram	16	20	39	..	58	3	..	..	..	..	35	35	1
6	Rajendranagar	5	5	70	9	91	2	6	2	..	..	20	36	2
7	Chevella	5	9	93	11	110	..	..	4	..	..	36	46	..
8	Vicarabad	8	11	86	5	101	..	5	..	1	..	11	21	..
9	Tandur	3	3	110	15	113	..	32	10	..	..	11	55	..
10	Pargi	12	29	106	7	135	1	24	2	..	..	6	37	..
11	Vallabhnagar	..	..	3	..	5	..	..	..	..	..	2	1	..
	Total	**103**	**156**	**730**	**74**	**928**	**35**	**93**	**19**	**1**	**2**	**208**	**378**	**7**

APPENDIX–I *(Concld.)*

TALUKWISE ABSTRACT OF EDUCATIONAL, MEDICAL AND OTHER AMENITIES

Sl. No.	Name of Taluk	POST AND TELEGRAPH							COMMUNICATIONS			POWER SUPPLY	
		P.O.	T.O.	P.T.O.	P.O. & Phone	T.O. & Phone	P.T.O. & Phone	Phone	Bus Stop	Railway Station	Navigable waterway	Available	Not Available
(1)	(2)	(45)	(46)	(47)	(48)	(49)	(50)	(51)	(52)	(53)	(54)	(55)	(56)
1	Medchal	32	..	3	9	..	5	..	64	4	..	88	..
2	Marpally	28	..	4	13	..	..	..	39	3	..	55	29
3	Hayathnagar	44	..	2	1	..	2	..	67	..	..	88	3
4	Ibrahimpatnam	33	..	..	9	..	1	..	48	..	..	59	1
5	Maheswaram	24	..	1	7	..	1	..	31	1	..	57	2
6	Rajendranagar	35	..	..	12	..	..	1	60	4	..	88	5
7	Chevella	46	..	1	6	..	2	..	45	2	..	107	3
8	Vicarabad	29	..	5	9	..	3	..	28	9	..	63	38
9	Tandur	41	..	6	9	..	..	..	50	4	..	97	25
10	Pargi	49	..	4	1	..	1	..	69	1	..	80	55
11	Vallabhnagar	3	..	..	1	..	..	..	5	3	..	6	..
	Total	**364**	..	**26**	**77**	..	**15**	**1**	**506**	**31**	..	**788**	**161**

APPENDIX - II

LAND UTILISATION DATA IN RESPECT OF NON-MUNICIPAL TOWNS (CENSUS TOWNS)

Sl. No.	Name of town and taluk within brackets	Land use (i.e., area under different types of land use in hectares rounded up to 2 decimal places)					
		Total Area	Forest	Irrigated by source	Unirrigated	Culturable waste	Area not available for cultivation
(1)	(2)	(3)	(4)	(5)	(6)	(7)	(8)
1	Alwal (Vallabhnagar)	1,145·00	..	T (202·34) W (141.64) TK (60.70)	80·94	798·99	62·73
2	Balanagar (Vallabhnagar)	2,953·00	..	T (4·89) W (4·89)	2·83	2,728·77	216.51
3	Bowenpalle (Vallabhnagar)	358·00	..	T (6·89) W (6·89)	0·88	87.16	263·07
4	Budvel (Rajendranagar)	978.00	..	T (25.94) TK (25.94)	251·80	74·58	625·68
5	Fatehnagar (Vallabhnagar)	217·00	..	T (4·86) TK (4·86)	..	..	212·14
6	Ghatkeswar (Hayathnagar)	1,383·00	..	T (142·98) W (142·98)	1,053·87	..	186·15
7	Kapra (Vallabhnagar)	1,175·00	..	T (198·38) W (105.23) TK (93.15)	495·80	404·70	76·12
8	Kukatpalle (Rajendranagar)	1,831·00	..	T (371·10) W (295·02) TK (76·08)	739.12	689·63	31·16
9	Macha Bolaram (Vallabhnagar)	1,748.00	..	T (3·24) W (3·24)	80·94	598·04	1,065·78
10	Malkajgiri (Vallabhnagar)	1,730·00	N·A	T (293·40) W (293·40)	737·93	303·30	395·37
11	Moosapet (Rajendranagar)	712.00	..	T (88·63) TK (82·56) W (6·07)	101·17	244·59	277·61
12	Qtubullapur (Medchal)	741·00	..	T (50·59) TK (34·40) W (16·19)	..	..	690·41
13	Shamshabad (Rajendranagar)	1,865·00	72·03	T (114.95) TK (83·38) W (31·57)	1,448·59	106·31	123.12
14	Vicarabad (Vicarabad)	1,082·00	..	T (4·45) W (4·45)	96·46	929·69	51·40
15	Yapral (Vallabhnagar)	390·00	..	T (36·42) W (36·42)	101·17	90.74	161·67

APPENDIX - III

STATEMENT SHOWING THE LIST OF VILLAGES WHERE ALL THE AMENITIES OTHER THAN DRINKING WATER ARE NOT AVAILABLE

Name of Taluk (1)	L. C. No. (2)	Name of Village (3)
Marpally	75	Malshetpalle
	79	Madvapur
Hayathnagar	57	Tummalkunta
	108	Papaya Kumandan
Maheswaram	8	Almasguda
	12	Venkannaguda
Rajendranagar	88	Pashambanda
Chevella	105	Obagunta
	109	Rangapur
Vicarabad	37	Chittempalle
	48	Kacharam
	80	Mittakankal
Tandur	4	Rampur
	37	Gopanpalle
	52	Adhalpur
	57	Bonkoor
	113	Ismailpur
Pargi	6	Rukumpalle
	19	Shakhapur
	23	Malkaipet
	45	Ramreddipalle
	47	Pothreddypalle
	64	Allapur
	62	Heerapur
	97	Almaskhanpalle
	103	Govindapalle
	104	Varahagiripalle
	106	Baispalle
	120	Mogullapalle
	124	Lingaipalle

APPENDIX - III A

STATEMENT SHOWING THE LIST OF VILLAGES WHERE ALL THE AMENITIES INCLUDING DRINKING WATER ARE NOT AVAILABLE

Name of Taluk (1)	L. C. No. (2)	Name of Village (3)
Rajendranagar	87	Shahjadi Begum
	109	Sayeedguda

APPENDIX-IV

A : SCHEDULED CASTES

LIST OF VILLAGES ACCORDING TO THE PROPORTION OF SCHEDULED CASTES TO THE TOTAL POPULATION BY RANGES

Range of Scheduled Castes Population (Percentages)	L.C. No. (1)	Name of Village (2)	L.C. No. (1)	Name of Village (2)	L.C. No. (1)	Name of Village (2)
			MEDCHAL TALUK			
0-5*	16	Lingapur	26	Shahzadiguda	78	Namda Nagar @ Silaraguda
	82	Yadgarpalle (East)	85	Haridaspalle	87	Daira Keesara
6-10	18	Keshavaram	24	Raj Bolaram	40	Seethariguda
	60	Dundigal	90	Ahmadguda		
11-15	3	Konaipalle	4	Yellampet	6	Ravalkole
	27	Padur	34	Srirangaram	38	Girmapoor
	39	Gowdavalle	41	Munirabad	44	Jaggamguda
	54	Thumkunta	62	Dommara Pocham palle	63	Bhowrampet
	64	Shambhupur	70	Suraram	89	Nagavaram
	93	Bhogaram				
16-20	2	Nutankal	8	Turkapalle	11	Potharam
	12	Anantharam	14	Lakshmapur	19	Sampanbole
	21	Aliabad	30	Medchal	37	Railapur
	45	Adraspalle	46	Uddemari	49	Keshvapur
	50	Ponnal	58	Pochampalle (Gundla)	68	Gajulramaram
	73	Kompalle	74	Pet Bashirabad	76	Jeedimatla
	80	Jawahar Nagar	84	Keesra	86	Chiryal
	88	Kundanpalle	92	Rampalle		
21-30	5	Somaram	7	Yadaram	10	Kothur
	15	Mooduchintalapalle	20	Lalgadimalakpet	23	Ghanpoor
	31	Dabirpur	32	Banda Madharam	42	Shamirpet
	43	Bommaraspet	53	Antaipalle	56	Pothaipalle
	57	Yamjal	61	Gagilapur	65	Mallampet
	66	Bachpalle	67	Nizampet	72	Dulapalle
	91	Godmakunta @ Raghunadhanagar				
31+	1	Maisireddipalle	9	Murharpalle	13	Narayanpur
	17	Nagisettipalle	22	Masjidpur	29	Atevelle
	36	Naglur	47	Hoshirapalle	51	Narsampalle
	52	Dharmaram	59	Kandlakoi	71	Bahadurpalle
	79	Singaipalle				
			MARPALLY TALUK			
0-5*	53	Izara Chittempalle	81	Nagaram		
6-10	24	Ravalapalle				
11-15	15	Pilligudla	30	Shahapur	31	Kudgunta
	62	Yacharam				
16-20	1	Jamshadapur	4	Komsbetpalle	8	Patloor
	11	Panchalingal	20	Rallagudpalle	21	Tekulpalle
	28	Bhuchanpalle	33	Syedalipur	77	Rampur
	86	Kotpalle				

* Excludes Villages with no Scheduled Castes Population

APPENDIX-IV

A : SCHEDULED CASTES

LIST OF VILLAGES ACCORDING TO THE PROPORTION OF SCHEDULED CASTES TO THE TOTAL POPULATION BY RANGES

Range of Scheduled Castes Population (Percentages)	L.C. No. (1)	Name of Village (2)	L.C. No. (1)	Name of Village (2)	L.C. No. (1)	Name of Village (2)
			MARPALLY TALUK *(Concld.)*			
21-30	2	Ghanpur	3	Mogligundla	5	Bilkal
	7	Dargulpalle	12	Narsapur	16	Kolkunda
	17	Amaradhi (Khurd)	19	Mekavanampalle	27	Marpalle Kalan
	29	Damasttapur	32	Kotamarpalle	34	Veerlapalle
	36	Morangapalle	37	Mominpet	38	Yenkathala
	39	Chakrampalle	40	Cheemaladari	43	Arkathal
	46	Ramanathgudpalle	48	Madaram	50	Velchal
	56	Peddapur	59	Turmamidi	60	Bantaram
	61	Noorullapur	64	Sultanpur	66	Yennaram
	68	Barawad	74	Jinnaram	76	Kankanalapalle
	78	Kothapalle	79	Madvapur	89	Indole
31+	6	Thummalpalle	13	Gundlamarpalle	14	Mallikarjungiri
	18	Amaradhi (Kalan)	22	Kaslabad	23	Burugpalle
	25	Sirpura	26	Kothlapur	35	Enkepalle
	41	Devarampalle	42	Yavapur	44	Meenpalle Kalan
	45	Govindapur	47	Kadcharla	49	Kajjavanampalle
	51	Durgamcheru	52	Kysaram	54	Thimmapur
	55	Ravalapalle	57	Kalkoda	58	Bopanwaram
	63	Somaram	67	Yenkepalle	69	Kareempur
	70	Mothkupalle	71	Nagsanpalle	72	Beerol
	73	Mailardevarapalle	82	Rompalle	83	Mangarspalle
	84	Salbathapur	88	Vagulapur		
			HAYATHNAGAR TALUK			
0-5*	13	Makta Bibisahebguda	18	Annojiguda	83	Hayathanagar Khalsa
	87	Sahebnagar Khurd (Vanasthalipuram)	105	Renukapur		
6-10	10	Meerpet	45	Taramatipet	46	Kawadpalle
	75	Imamguda	100	Manneguda	104	Mallapur
	106	Venkatapur				
11-15	1	Kondapur	8	Cherlapalle	9	Mallapoor
	17	Pocharam	21	Akbarjah (Bandaraviryal)	38	Marripalle
	55	Kothapet	60	Karmanghat	61	Lingojiguda
	62	Bahadurguda	69	Abdullapur	70	Batha Singaram
	72	Masjeedpur	99	Turnoor	103	Koramalguda
	190	Mamidpalle				
16-20	2	Ashwapur	3	Ankushapur	11	Nacharam
	19	Edulabad	22	Bandaraviryal (Chinnaraviryal)	24	Bacharam
	26	Koramal	30	Peerzadiguda	42	Muthawalliguda
	47	Baljaguda	48	Pasmamla	58	Champapet
	64	Mansoorabad	76	Lashkarguda	78	Anajpur
	80	Koheda	88	Bahramalguda	95	Badangpet
	101	Turakayamjal	102	Nadurgul		
21-30	12	Habshiguda	39	Parvatapoor	41	Kachwani Singaram
	43	Prathab Singaram	44	Gowrelly	50	Quthbullapur
	52	Tatti Annaram	53	Bandlaguda	54	Nagole
	66	Kuntloor	68	Amberpet Kalan	71	Peglipur

APPENDIX-IV

A : SCHEDULED CASTES

LIST OF VILLAGES ACCORDING TO THE PROPORTION OF SCHEDULED CASTES TO THE TOTAL POPULATION BY RANGES

Range of Scheduled Castes Population (Percentages)	L.C. No. (1)	Name of Village (2)	L.C. No. (1)	Name of Village (2)	L.C. No. (1)	Name of Village (2)
			HAYATHNAGAR TALUK *(Concld.)*			
21-30 *(Concld.)*	82	Anmagal Hayathnagar	84	Hayathanagar Bagh	91	Mirpet
	94	Kothapet	96	Almasguda	108	Papaya Kumandan
	110	Balapur				
31+	5	Pamet Shahiguda	6	Yamnampet	15	Boduuppal
	16	Chingicherla	20	Madharam	28	Narrepalle
	29	Maidpalle	37	Fathaullaguda	57	Tummalkunta
	59	Sultanvalva	74	Guntapalle (Madappaguda)	77	Surmaiguda
	81	Mungnoor	86	Sahebnagar Kalan	89	Jillalalguda
	92	Chintalkunta	93	Maktha Roshan-ud-doula	98	Injapur
	107	Jalpalle				
			IBRAHIMPATNAM TALUK			
0-5*	50	Bodakonda				
6-10	4	Bongloor	51	Lohepalle	57	Dadpalle
11-15	1	Adibatla	2	Kongar Kalan	14	Dandumailaram
	17	Raipole	46	Chandkhanguda	49	Bondalemur
	54	Manthangourelli	65	Nakkertha		
16-20	5	Mangalpalle	13	Narrepalle	30	Lingampalle
	34	Chittapur	35	Manchal	38	Agapalle
	45	Japat	48	Arutla		
21-30	9	Ibrahimpatnam Khalsa	12	Polkampalle	22	Ramreddiguda
	24	Yelmined	31	Tadlapalleguda	33	Tippaiguda
	37	Nomula	39	Kappapahad	40	Turkaguda
	43	Gungal	47	Asmatpur	56	Nalavelli
	58	Cheded	59	Rangapur	61	Chintapatla
	62	Takkadlapalle	63	Kothapalle	66	Yacharam
	67	Mogullavampu	68	Chouderapalle	69	Nandiwanaparthy
	70	Nasdik Singaram				
31+	6	Chintapalleguda	7	Ramdaspalle	10	Naganpalle
	11	Yengalguda	15	Muknoor	18	Manorabad
	21	Ibrahimpatnam Bagat	23	Pocharam	26	Yerrakunta
	27	Khanapur	29	Sabethnagar	41	Toola Kalan
	42	Toola Khurd	44	Kagazghat	60	Mondigowrelly
	64	Medpalle	71	Nanak Nagar		
			MAHESWARAM TALUK			
0·5*	6	Srinagar				
6-10		Nil				
11-15	1	Sardar Nagar	5	Imamguda	13	Toopra Khurd
	30	Maheswaram	41	Lingampalle (Murlinagar)	62	Sarlarayalapalle
16-20	2	Raviriyal	3	Kongar Khurd	7	Mankhal
	14	Ameerpet	17	Mansanpalle	18	Gangaram
	19	Sirigiripur	26	Gummadavalle	29	Thummaloor
	34	Subbanpur	36	Dubbacherla	40	Chippalapalle
	47	Jaithawaram	52	Dasarlapalle	57	Dabbadguda
	61	Meerkhanpeta	64	Kurumidda		

APPENDIX-IV

A : SCHEDULED CASTES

LIST OF VILLAGES ACCORDING TO THE PROPORTION OF SCHEDULED CASTES TO THE TOTAL POPULATION BY RANGES

Range of Scheduled Castes Population (Percentages)	L.C. No. (1)	Name of Village (2)	L.C. No. (1)	Name of Village (2)	L.C. No. (1)	Name of Village (2)
			MAHESWARAM TALUK *(Concld.)*			
21–30	10	Nagaram	23	Lemoor	24	Timmapur
	27	Rachloor	31	Ghatpalle	32	Pendyal
	39	Porandla	42	Dhannaram	43	Phulmamidi
	50	Nednur	54	Mohammad Nagar	56	Kandukur
	63	Mucherla				
31+	9	Nandipalle	11	Golloor	15	Nagireddipalle
	16	Dabbelguda	22	Mahabatnagar	25	Madhapur
	28	Gudoor	33	Kolwakole	37	Akanpalle
	38	Kodlapadkal	45	Gafoor Nagar	48	Bachupalle
	49	Perguguda	55	Kothur	59	Thimmaipalle
	60	Panjaguda	65	Tatiparthy		
			RAJENDRANAGAR TALUK			
0–5*	9	Taranagar	20	Khanammeth	29	Rayadurg Panmaqtha
	92	Ootlapalle	93	Ammapale	102	Gandiguda
	105	Madanpalle				
6–10	12	Seri Lingampalle	14	Hafeezpet	18	Bobbuguda
	49	Alijapur	67	Sivarampalle Paigah	88	Pashambanda
	108	Golkonda Khurd				
11–15	3	Shamshiguda	4	Mahaboobpet (Maktha)	8	Chanda Nagar
	13	Madeenaguda	21	Kothaguda	22	Kondapur @ Maseed Kondapur
	32	Nanakramguda	37	Kokapet	43	Darga Hussainshahwali
	51	Upperpalle	76	Lakshmiguda	96	Tondapalle
16–20	30	Raidurgapaigah	63	Attapur	74	Katedhan
	82	Bakaram Jagir	94	Narkhoda	100	Rasheedguda @ Nothaguda
	103	Shapur Kalan	110	Gollapalle Kalan	114	Shankarpur
21–30	5	Hydernagar	11	Nalgondla	15	Izzatnagar
	23	Gopanpalle	24	Gachibowli	31	Khajiguda
	33	Vattinagulapalle	34	Janwada	36	Khanapur
	38	Gandipet	39	Narsingi	42	Rayadurg Novkhalsa
	47	Popalguda	52	Hydershahkot	55	Manchirevel
	56	Chilkoor	57	Himayathsagar	59	Peerancheru
	60	Bandlaguda Jagir	65	Bumruknatdowla	69	Kismatpur
	71	Yenkepalle	73	Premavathipet	75	Mailardevpalle
	91	Kishanguda	101	Hamidullanagar	104	Jookal
	116	Palmakole	117	Toopra Kalan		
31+	6	Miapur	19	Allapur	26	Guttala Begumpet
	27	Madhapur	44	Manikonda Jagir	48	Neknampur
	50	Hyderguda	53	Gandamguda	54	Bairagiguda
	58	Himayathnagar	70	Aziznagar	72	Bangaliguda
	79	Ganganpahad	80	Kothwalgudem	81	Nagireddiguda
	84	Satamrai	86	Madannaguda	87	Shahjadi Begum
	95	Chowderguda	98	Poshettiguda	99	Gollapalle Khurd
	107	Cherlaguda	111	Baderguda	112	Golkonda Kalan
	113	Sangeeguda	115	Muchintal		

APPENDIX-IV

A : SCHEDULED CASTES

LIST OF VILLAGES ACCORDING TO THE PROPORTION OF SCHEDULED CASTES TO THE TOTAL POPULATION BY RANGES

Range of Scheduled Castes Population (Percentages)	L.C. No. (1)	Name of Village (2)	L.C. No. (1)	Name of Village (2)	L.C. No. (1)	Name of Village (2)
			CHEVELLA TALUK			
0-5*	16	Perveda Khalsa	18	Yervaguda		
6-10	56	Sajjanpalle	76	Venkatapur		
11-15	4	Shankarpalle	27	Medpalle	31	Reddipalle
	32	Pedda Mangalaram	33	Ravulpalle	36	Nayatla
	38	Tangadpalle	48	Devoniyerravalli	52	Murtuzaguda
	67	Pamina	71	Kethreddipalle	73	Amdapur
	81	Devarampalle	85	Rudraram	89	Kavaliguda
	91	Rayanaguda				
16-20	1	Dhobipet	5	Kondakal	7	Mokila
	10	Ramnathpur	19	Kothapalle	45	Mirdaguda
	57	Tolkatta	58	Malkapur	60	Chevella
	63	Nayancheru	66	Chanvelli	69	Kandwada
	78	Gundal	87	Solipet	97	Damerlapalle
21-30	2	Fathepur	3	Singapur	8	Bholkapur
	9	Elwarthy	12	Ravalpalle	13	Anthappaguda
	14	Sankepalle	15	Masaniguda	20	Yenkepalle
	21	Veerlapalle	22	Kameta	24	Poddatur
	28	Chinna Mangalaram	34	Gollapalle	35	Orella
	37	Hussainpur	40	Kowkuntla	41	Hastepur
	43	Anantawaram	44	Alur	47	Ibrahimpalle
	49	Kummera	51	Chinna Shapur	54	Surangal
	55	Kankamamidi	62	Kistapur	64	Khanapur
	68	Allawada	72	Dongaldosawada (Sriramnagar)	77	Nakkalpalle
	79	Thadlapalle	80	Etlayarravalle	82	Thirmalapur
	83	Regad Doswada	84	Potgal	86	Chandanvelli
	90	Malkaram	92	Kacharam	93	Nanajpur
	94	Maddur	95	Hayathabad	96	Peddaveed
	98	Machanpalle	99	Nagarkunta	101	Polaram
	102	Shabad	103	Kummerbanda	104	Babulagaon
	106	Manmarri	107	Ananthawaram	108	Keshawaram
	110	Kakloor				
31+	6	Dantanrapalle	11	Chandippa	17	Perveda (Chinchalam)
	23	Tangutur	26	Gopularam	29	Mutukpalle
	39	Talaram	42	Nowlaipalle	46	Damergidda
	50	Mudimiyal	61	Bastepur	65	Regadghanpur
	70	Etebarpalle	74	Sultanpalle	75	Kolbowlidoddi
	88	Ramanjipur	100	Bhongirpalle	105	Obagunta
			VICARABAD TALUK			
0-5*	9	Nawabpet	53	Sivareddypet	106	Gurdotla
6-10	8	Dathapur	30	Sidloor Paigah	44	Gangaram
	52	Yennepalle	65	Dornal	70	Kondapur Kalan
	102	Mailaram	104	Kummarpalle	105	Ampalle
11-15	20	Madenpalle	28	Sidloor	41	Nagsamunder
	46	Kukinda	61	Dharur	77	Pothreddyguda

APPENDIX-IV

A : SCHEDULED CASTES

LIST OF VILLAGES ACCORDING TO THE PROPORTION OF SCHEDULED CASTES TO THE TOTAL POPULATION BY RANGES

Range of Scheduled Castes Population (Percentages)	L.C. No. (1)	Name of Village (2)	L.C. No. (1)	Name of Village (2)	L.C. No. (1)	Name of Village (2)
			VICARABAD TALUK *(Concld.)*			
11–15 *(Concld.)*	78	Changomal	93	Gottimukkal	96	Nagsanpalle
	103	Nagaram				
16–20	5	Lingampalle	7	Vattimanepalle	18	Ekmamidi
	21	Yerravally	25	Kamareddyguda	26	Pathur
	27	Pulusumamidi	36	Girgetpalle	37	Chittempalle
	45	Ouspalle	55	Manneguda Sarficas	79	Regadi Mamidipalle
	83	Medipalle Kalan	87	Kothapalle	107	Momin Khurd
21–30	1	Yellakonda	2	Mubarakpur	4	Gangeda
	10	Chittigidda	11	Phulmaddi	12	Poolapalle
	17	Narayanpur	19	Phulmamidi	23	Kompalle
	24	Kothagadi	31	Mirzapur	32	Peerampalle
	33	Burhanpalle	40	Narsapur	42	Allapur
	50	Anthagiripalle	54	Yenkepalle	59	Ebbanoor
	63	Ghattepalle	66	Chintakunta	67	Haridaspalle
	75	Kandlapalle	84	Medikonda	85	Thimmapur
	89	Cheelapur	90	Pudur	92	Chittempalle Madgula
	95	*Surpanpalle*	*98*	*Ainapur*	99	*Momin Kalan*
	100	Antharam	101	Tharigopal	108	Rajapur
31+	3	Gubbad Fathepur	6	Madireddipalle	13	Akhanapur
	14	Athapur	15	Chenchelpet	16	Pendlimads
	22	Athvelly	29	Sidloor Mungal	34	Dhannaram
	38	Peelaram	39	Dharmapur	47	Kondapur Khurd
	49	Somaram	57	Kothrepalle	60	Allipur
	62	Rudraram	68	Bacharam	69	Kerelly
	71	Zaidpalle	72	Gadamguda	73	Burugpalle
	74	Gangupalle	76	Angadi Chittampalle	80	Mittakankal
	81	Kadmoor	82	Khutbullapur	86	Bakapur
	91	Gudpalle	97	Dyacharam		
			TANDUR TALUK			
0–5*	46	Mansanpalle	67	Koyadgira		
6–10	10	Odandapur	15	Malkapur	18	Parwathapur
	21	Gopalpur	23	Peddemul	50	Gangasagar
	70	Masanpalle	83	Bijwar	93	Yelal
	109	Mailawar	110	Kothlapur Buzurg	112	Parwatpalle
	124	Doulapur	132	Muddaipet		
11–15	2	Adkicherla	5	Tattapalle	8	Athakur
	19	Shankreddipalle	28	Allapur	29	Rampur
	45	Marepalle	51	Bhanapur	55	Rukmapur
	65	Manthatti	85	Kamalpur	104	Nawandgi
	107	Ekmai	108	Kamsanpalle Buzurg	111	Damerched
	114	Neelapalle	127	Mukundapur		
16–20	11	Gingurthy	12	Kothlapur Khurd	13	Sangam Kalan
	27	Chintamanipatam	30	Veeredpalle	33	Karankot
	36	Belkatur	40	Antaram Buzurg	41	Gotlapalle
	48	Kondapu	64	Chittighanpur	82	Mazra Sangam

APPENDIX-IV

A : SCHEDULED CASTES

LIST OF VILLAGES ACCORDING TO THE PROPORTION OF SCHEDULED CASTES TO THE TOTAL *POPULATION BY RANGES*

Range of Scheduled Castes Population (Percentages)	L.C. No. (1)	Name of Village (2)	L.C. No. (1)	Name of Village (2)	L.C. No. (1)	Name of Village (2)
			TANDUR TALUK *(Concld.)*			
16–20	89	Pagdial	92	Vishwanathpur	102	Navalga
(Concld.)	106	Manthanagoud	119	Bahadurpur	122	Juntpalle
	125	Girijapur	131	Devanoor		
21–30	7	Rudraram	16	Kotbaspalle	17	Inole
	20	Indoor	24	Buddaram	31	Mittabachpalle
	38	Goutapur	39	Chengol	42	Gajipur
	44	Jangaon	52	Adhalpur	53	Regondi
	54	Mambapur	56	Kandanapalle	58	Khanjapur
	63	Elmakanna	66	Jeevangi	69	Korviched
	73	Reddyghanpur	76	Eershetpalle	84	Raghapur
	86	Annasagar	87	Rasnam	88	Achuthapur
	91	Nagasamunder	98	Agnoor	99	Yenkapalle
	101	Gotga Khurd	105	Inderched	115	Jalalpur
	118	Gatga Kalan	121	Payar Kampalle	123	Thimmaipalle
	130	Gorepalle				
31+	6	Nagulpalle	22	Thimsanpalle	25	Hanmapur
	26	Girmapur	32	Guntabatcpalle	34	Ogipur
	35	Chandravancha	43	Khnanapur	57	Bonkoor
	59	Kokat	62	Chengeshpur	68	Gangwar
	71	Kamsanpalle Maqta	74	Malkangiri	77	Narayanpur
	78	Gonur	79	Konapur	90	Bhogaipalle
	95	Bennur	96	Lakshminarayanapur	97	Chennaram
	100	Kasimpur	103	Allapur (Basheerabad)	116	Marpalle
	126	Jakkepalle	128	Kishtapur	129	Hajipur
			PARGI TALUK			
0–5*	8	Thirmalapur	17	Basireddipalle	50	Brahmanpalle
	51	Ganjipalle	79	Lingampalle	92	Advi Venkatapur
	112	Venkatapur	121	Chakalpalle	123	Sangaipalle
6–10	45	Ramreddipalle	75	Batla Chandram	108	Puttapahad
	111	Ananthasagar	136	Balsulagonda		
11–15	6	Rukumpalle	16	Rangapur	20	Pargi
	22	Govindapur	25	Rangampalle	27	Babapur
	52	Rakonda	65	Dongeyankepalle	66	Dornalpalle
	81	Bandayelkacharla	82	Dadapoor	84	Jinnaram
	88	Ghandpoor	89	Bomreddipalle	90	Kulakcherla
	91	Tirmalapur	99	Pedda Varval	106	Baispalle
	110	Kusumasamudram	113	Mandipal	116	Markal
	118	Kothapalle	122	Mohmadabad	128	Chowderpalle
	129	Nancherla	135	Kondapur		
16–20	1	Ibrahimpur	14	Kervilli	28	Roopkhanpet
	41	Kallapur	45	Ootpalle	48	Kishtapur
	55	Bompalle	56	Shivareddipalle	57	Gudur
	63	Mujahidpur	71	Dirsampalle	73	Kondaipalle
	77	Mothkur	87	Salveed	95	Ippaipalle
	96	Antharam	98	Chinna Varval	101	Vannached
	107	Rusumpalle	126	Mukerlabad	127	Mangampet
	130	Joolapalle	131	Komreddipalle	134	Mansoorpalle
	137	Pagdiyal				

APPENDIX-IV

A : SCHEDULED CASTES

LIST OF VILLAGES ACCORDING TO THE PROPORTION OF SCHEDULED CASTES TO THE TOTAL POPULATION BY RANGES

Range of Scheduled Castes Population (Percentages)	L.C. No. (1)	Name of Village (2)	L.C. No. (1)	Name of Village (2)	L.C. No. (1)	Name of Village (2)
			PARGI TALUK *(Concld.)*			
21-30	2	Mittakodur	7	Naskal	9	Somangurthi
	10	Rakamcharla	12	Kankal	15	Madharam
	21	Chigralpalle	24	Gadsidgapur	29	Sultanpur
	30	Syed Malkapur	34	Pudgurthy	35	Chintalapalle
	40	Rapole	54	Timmaipalle	59	Ravelpalle
	60	Syedpalle	61	Tondapalle	67	Batchpalle
	68	Doma	70	Ainapur	72	Badampalle
	78	Kammam Nacharam	80	Peerampalle	83	Gumdal
	86	Chellapur	94	Chowdapur	100	Selanagar
	105	Salkerpet	109	Gadrial	114	Veerapur
	115	Malkapur	117	Pursampalle	119	Kanman Kalva
	132	Ganded				
31+	3	Lakhnapur	5	Barkatpalle	11	Pedda Umantyal
	32	Manchanpalle	33	Ghatpalle	36	Nizampet Medipalle
	37	Turkayankepalle	38	Yabajiguda	39	Chityal
	42	Khudavandpur	43	Raghavapur	44	Narayanpur
	47	Pothreddypalle	58	Jafferpalle	62	Heerapur
	69	Palepalle	76	Mallepalle	85	Chelmilla
	102	Kapilapoor	120	Mogullapalle		
			VALLABHNAGAR TALUK			
0-5*		Nil				
6-10		Nil				
11-15	14	Hasmathpet				
16-20	16	Ferozguda				
21-30		Nil				
31+	1	Turakapalle	5	Akbarjah	9	Mahadevpur
	12	Ammuguda				

APPENDIX-IV

B : SCHEDULED TRIBES

LIST OF VILLAGES ACCORDING TO THE PROPORTION OF SCHEDULED TRIBES TO THE TOTAL POPULATION BY RANGES

Range of Scheduled Tribes Population (Percentages)	L.C. No. (1)	Name of Village (2)	L.C. No. (1)	Name of Village (2)	L.C. No. (1)	Name of Village (2)
			MEDCHAL TALUK			
0-5*	1	Maisireddipalle	2	Nutankal	4	Yellampet
	5	Somaram	7	Yadaram	8	Turkapalle
	10	Kothur	11	Potharam	15	Mooduchintalapalle
	20	Lalgadimalakpet	21	Aliabad	22	Masjidpur
	27	Padur	29	Atevelle	30	Medchal
	34	Srirangaram	39	Gowdavalle	42	Shamirpet
	43	Bommaraspet	44	Jaggamguda	45	Adraspalle
	46	Uddemari	50	Ponnal	54	Thumkunta
	56	Pothaipalle	57	Yamjal	58	Pochampalle (Gundla)
	63	Bhowrampet	67	Nizampet	68	Gajulramaram
	70	Suraram	71	Bahadurpalle	72	Dulapalle
	73	Kompalle	74	Pet Bashirabad	76	Jeedimetla
	78	Namda Nagar @ Silaraguda	82	Yadgarpalle (East)	84	Keesra
	86	Chiryal	88	Kundanpalle	90	Ahmadguda
	92	Rampalle	93	Bhogaram		
6-15	14	Lakshmapur	18	Keshavaram	41	Munirabad
	59	Kandlakoi	60	Dundigal	79	Singaipalle
	87	Daira Keesara	89	Nagavaram	91	Godmakunta @ - Raghunadhanagar
16-25	6	Ravalkole	23	Ghanpoor	80	Jawahar Nagar
26-35	61	Gagilapur				
36-50		Nil				
51+	16	Lingapur	24	Raj Bolaram		
			MARPALLY TALUK			
0-5*	2	Ghanpur	3	Mogligundla	8	Patloor
	9	Ramapur	18	Amaradhi (Kalan)	19	Mekavanampalle
	25	Sirpura	27	Marpalle Kalan	29	Damasttapur
	31	Kudgunta	34	Veerlapalle	37	Mominpet
	39	Chakrampalle	40	Cheemaladari	60	Bantaram
	84	Salbathapur	86	Kotpalle	89	Indole
6-15	21	Tekulpalle	28	Bhuchanpalle	68	Barawad
	71	Nagsanpalle	79	Madvapur		
16-25	22	Kaslabad				
26-35	81	Nagaram				
36-50	12	Narsapur				
51+	20	Rallagudpalle	30	Shahapur	53	Izara Chittempalle
	75	Malshetpalle				
			HAYATHNAGAR TALUK			
0-5*	8	Cherlapalle	9	Mallapoor	11	Nacharam
	12	Habshiguda	15	Boduuppal	17	Pocharam
	19	Edulabad	26	Koramal	30	Peerzadiguda
	38	Marripalle	39	Parvatapoor	41	Kachwani Singaram
	43	Prathab Singaram	44	Gowrelly	45	Taramatipet
	46	Kawadpalle	47	Baljaguda	48	Pasmamla

*Excludes villages with no Scheduled Tribes Population

APPENDIX-IV

B : SCHEDULED TRIBES

LIST OF VILLAGES ACCORDING TO THE PROPORTION OF SCHEDULED TRIBES TO THE TOTAL POPULATION BY RANGES

Range of Scheduled Tribes Population (Percentages)	L.C. No. (1)	Name of Village (2)	L.C. No. (1)	Name of Village (2)	L.C. No. (1)	Name of Village (2)
		HAYATHNAGAR TALUK *(Concld.)*				
0-5	50	Quthbullapur	53	Bandlaguda	54	Nagole
(Concld.)	55	Kothapet	61	Lingojiguda	62	Bahadurguda
	64	Mansoorabad	66	Kuntloor	68	Amberpet Kalan
	70	Batha Singaram	72	Masjeedpur	76	Lashkarguda
	78	Anajpur	80	Koheda	82	Anmagal Hayathnagar
	84	Hayathnagar Bagh	89	Jillalalguda	98	Injapur
	101	Turakayamjal	110	Balapur		
6-15	1	Kondapur	6	Yamnampet	7	Ismailkhanguda
	16	Chingicherla	28	Narrepalle	63	Thummabowli
	88	Bahramalguda	91	Mirpet	103	Koramalguda
	104	Mallapur	108	Papaya Kumandan	109	Mamidpalle
16-25	20	Madharam	29	Maidpalle	105	Renukapur
	107	Jalpalle				
26-35	14	Miapoor	18	Annojiguda		
36-50	2	Ashwapur				
51+	13	Makta Bibisahebguda	52	Tatti Annaram		
		IBRAHIMPATNAM TALUK				
0-5*	5	Mangalpalle	7	Ramdaspalle	9	Ibrahimpatnam Khalsa
	12	Polkampalle	14	Dandumailaram	17	Raipole
	23	Pocharam	24	Yelmined	30	Lingampalle
	31	Tadlapalleguda	35	Manchal	38	Agapalle
	41	Toola Kalan	43	Gungal	45	Japat
	56	Nalavelli	58	Cheded	60	Mondigowrelly
	61	Chintapatla	63	Kothapalle	64	Medpalle
	65	Nakkertha	66	Yacharam	70	Nasdik Singaram
6-15	1	Adibatla	2	Kongar Kalan	48	Arutla
	59	Rangapur	69	Nandiwanaparthy		
16-25		Nil				
26-35	51	Lohepalle	57	Dadpalle	62	Takkadlapalle
36-50	49	Bondalemur				
51+	50	Bodakonda	54	Manthangourelli	55	Manthangoud
		MAHESWARAM TALUK				
0-5*	2	Raviriyal	14	Ameerpet	23	Leemoor
	24	Timmapur	27	Rachloor	28	Gudoor
	29	Thummaloor	33	Kolwakole	34	Subbanpur
	38	Kodlapadkal	47	Jaithawaram	48	Bachupalle
	50	Nednur	56	Kandukur	61	Meerkhanpeta
	63	Mucherla				
6-15	1	Sardar Nagar	5	Imamguda	11	Golloor
	17	Mansanpalle	26	Gummadavalle	31	Ghatpalle
	36	Dubbacherla	57	Dabbadguda	64	Kurumidda

APPENDIX-IV

B : SCHEDULED TRIBES

LIST OF VILLAGES ACCORDING TO THE PROPORTION OF SCHEDULED TRIBES TO THE TOTAL POPULATION BY RANGES

Range of Scheduled Tribes Population (Percentages)	L.C. No. (1)	Name of Village (2)	L.C. No. (1)	Name of Village (2)	L.C. No. (1)	Name of Village (2)
		MAHESWARAM TALUK *(Concld.)*				
16-25	7	Mankhal	8	Almasguda	10	Nagaram
	15	Nagireddipalle	22	Mahabatnagar	30	Maheswaram
	32	Pendyal	43	Phulmamidi	52	Dasarlapalle
26-35	37	Akanpalle				
36-50	13	Toopra Khurd				
51+	6	Srinagar	18	Gangaram	41	Lingampalle (Murlinagar)
	62	Sarlarayalapalle				
		RAJENDRANAGAR TALUK				
0-5*	5	Hydernagar	9	Taranagar	12	Seri Lingampalle
	13	Madeenaguda	18	Bobbuguda	21	Kothaguda
	29	Rayadurg Panmaqtha	33	Vattinagulapalle	34	Janwada
	36	Khanapur	37	Kokapet	38	Gandipet
	39	Narsingi	42	Rayadurg Novkhalsa	47	Popalguda
	48	Neknampur	55	Manchirevel	56	Chilkoor
	58	Himayathnagar	60	Bandlaguda Jagir	63	Attapur
	67	Sivarampalle Paigah	69	Kismatpur	71	Yenkepalle
	73	Premavathipet	74	Katedhan	75	Mailardevpalle
	79	Gaganpahad	80	Kothwalgudem	81	Nagireddiguda
	91	Kishanguda	92	Ootlapalle	94	Narkhoda
	95	Chowderguda	96	Tondapalle	101	Hamidullanagar
	110	Gollapalle Kalan	112	Golkonda Kalan	113	Sangeeguda
	115	Muchintal				
6-15	6	Miapur	8	Chanda Nagar	14	Hafeezpet
	22	Kondapur @ Maseed Kondapur	23	Gopanpalle	24	Gachibowli
	27	Madhapur	31	Khajiguda	65	Bumruknatdowla
	93	Ammapalle	99	Gollapalle Khurd	103	Shapur Kalan
	111	Baderguda	116	Palmakole		
16-25	84	Satamrai	88	Pashambanda	104	Jookal
	117	Toopra Kalan				
26-35	109	Sayeedguda				
36-50		Nil				
51+	20	Khanammeth	105	Madanpalle		
		CHEVELLA TALUK				
0-5*	4	Shankarpalle	5	Kondakal	6	Dantanrapalle
	9	Elwarthy	17	Perveda (Chinchalam)	18	Yervaguda
	19	Kothapalle	20	Yenkepalle	22	Kameta
	23	Tangutur	24	Poddatur	26	Gopularam
	28	Chinna Mangalaram	34	Gollapalle	35	Orella
	36	Nayatla	38	Tangadpalle	40	Kowkuntla
	43	Anantawaram	44	Alur	48	Devoniyerravalli
	58	Malkapur	60	Chevella	61	Bastepur
	68	Allawada	69	Kandwada	79	Thadlapalle
	80	Etlayarravalle	83	Regad Doswada	85	Rudraram
	86	Chandanvelli	92	Kacharam	93	Nanajpur
	95	Hayathabad	96	Peddaveed	97	Damerlapalle
	102	Shabad	108	Keshawaram	110	Kakloor

APPENDIX-IV

B : SCHEDULED TRIBES

LIST OF VILLAGES ACCORDING TO THE PROPORTION OF SCHEDULED TRIBES TO THE TOTAL POPULATION BY RANGES

Range of Scheduled Tribes Population (Percentages)	L.C. No. (1)	Name of Village (2)	L.C. No. (1)	Name of Village (2)	L.C. No. (1)	Name of Village (2)
			CHEVELLA TALUK *(Concld.)*			
6–15	84	Potgal	88	Ramanjipur	98	Machanpalle
16–25	7	Mokila	25	Maharajpet	94	Maddur
26–35	101	Polaram				
36–50		Nil				
51+		Nil				
			VICARABAD TALUK			
0–5*	1	Yellakonda	4	Gangeda	9	Nawabpet
	10	Chittigidda	11	Phulmaddi	12	Poolapalle
	15	Chenchelpet	17	Narayanpur	24	Kothagadi
	41	Nagsamunder	46	Kukinda	49	Somaram
	50	Anthagiripalle	52	Yennepalle	55	Manneguda Sarficas
	67	Haridaspalle	71	Zaidpalle	72	Gadamguda
	78	Changomal	92	Chittempalle Madgula	101	Tharigopal
	105	Ampalle				
6–15	21	Yerravally	34	Dhannaram	36	Girgetpalle
	54	Yenkepalle	63	Ghattepalle	66	Chintakunta
	73	Burugpalle	74	Gangupalle	90	Pudur
	103	Nagaram				
16–25	30	Sidloor Paigah	61	Dharur	65	Dornal
	53	Sivareddypet				
26–35	104	Kummarpalle				
36–50	33	Burhanpalle				
51+	64	Ramapur	102	Mailaram	106	Gurdotla
			TANDUR TALUK			
0–5*	7	Rudraram	13	Sangam Kalam	15	Malkapur
	16	Kotbaspalle	23	Peddemul	27	Chintamanipatam
	28	Allapur	31	Mittabachpalle	33	Karankot
	38	Goutapur	39	Chengol	47	Duggapur
	63	Elmakanna	73	Reddyghanpur	77	Narayanpur
	78	Gonur	87	Rasnam	93	Yelal
	101	Gotga Khurd	103	Allapur (Basheerabad)	107	Eamai
	108	Kamsanpalle Buzurg	109	Mailawar		
6–15	11	Gingurthy	12	Kothlapur Khurd	20	Indoor
	22	Thimsanpalle	32	Guntabachpalle	37	Gopanpalle
	45	Marepalle	48	Kondapur	56	Kandanapalle
	100	Kasimpur	104	Nawandgi	114	Neelapalle
	122	Juntpalle	132	Muddaipet		
16–25	18	Parwathapur	40	Antaram Buzurg	59	Kokat
	69	Korviched	115	Jalalpur	124	Doulapur
	131	Devanoor				

APPENDIX-IV

B : SCHEDULED TRIBES

LIST OF VILLAGES ACCORDING TO THE PROPORTION OF SCHEDULED TRIBES TO THE TOTAL POPULATION BY RANGES

Range of Scheduled Tribes Population (Percentages)	L.C. No. (1)	Name of Village (2)	L.C. No. (1)	Name of Village (2)	L.C. No. (1)	Name of Village (2)
			TANDUR TALUK *(Concld.)*			
26-35	8	Athakur	10	Odandapur	19	Shankreddipalle
	53	Regondi	111	Damerched	121	Payar Kampalle
36-50	2	Adkicherla	5	Tattapalle	26	Girmapur
	51	Bhanapur	70	Masanpalle	102	Navalga
	119	Bahadurpur	127	Mukundapur		
51+	3	Pashapur	4	Rampur	29	Rampur
	46	Mansanpalle	49	Madananthapur (Machanoor)	50	Gangasagar
	106	Manthanagoud	110	Kothlapur Buzurg	113	Ismailpur
	120	Kopankot				
			PARGI TALUK			
0-5	9	Somangurthi	11	Pedda Umantyal	20	Pargi
	24	Gadsidgapur	28	Roopkhanpet	29	Sultanpur
	30	Syed Malkapur	40	Rapole	52	Rakonda
	57	Gudur	65	Dongayankepalle	67	Bachpalle
	68	Doma	73	Kondaipalle	89	Bomreddipalle
	90	Kulakcherla	94	Chowdapur	95	Ippaipalle
	99	Pedda Varval	101	Vannached	105	Salkerpet
	107	Rusumpalle	108	Puttapahad	113	Mandipal
	116	Markal	117	Pursampalle	119	Kanman Kalva
	120	Mogullapalle	131	Komreddipalle	132	Ganded
6-15*	16	Rangapur	22	Govindapur	25	Rangampalle
	41	Kallapur	46	Ootpalle	47	Pothreddypalle
	48	Kishtapur	54	Timmaipalle	55	Bompalle
	56	Shivareddipalle	66	Dornalpalle	71	Dirsampalle
	72	Badampalle	76	Mallepalle	77	Mothkur
	80	Peerampalle	82	Dadapoor	83	Gumdal
	88	Ghandpoor	98	Chinna Varaval	111	Ananthasagar
	115	Malkapur	122	Mohmadabad	129	Nacherla
	130	Joolapalle	133	Reddipalle	135	Kondapur
16-25	63	Mujahidpur	81	Bandayelkacharla	86	Chellapur
	91	Tirmalapur	109	Gadrial	118	Kothapalle
	126	Mukerlabad	136	Balsulagonda		
26-35	1	Ibrahimpur	10	Rakamcharla	51	Ganjipalle
	84	Jinnaram	87	Salveed	96	Antharam
	134	Mansoorpalle	137	Pagdiyal		
36-50	93	Vittalpur	110	Kusumasamudram	121	Chakalapalle
	124	Lingaipalle	127	Mangampet	128	Chowderpalle
51+	8	Thirmalapur	18	Nazeerabad	23	Malkaipet
	26	Sondepur	45	Ramreddipalle	49	Bodlapur
	50	Brahmanpalle	62	Heerapur	64	Allapur
	79	Lingampalle	92	Advi Venkatapur	97	Almaskhanpet
	103	Govindapalle	112	Venkatapur	123	Sangaipalle
	125	Annareddipalle				
			VALLABHNAGAR TALUK			
0-5*	1	Turakapalle	14	Hasmathpet	16	Ferozguda
6-15						
16-25						
26-35		Nil				
36-50						
51+						

LIST OF VILLAGES IN RANGAREDDI DISTRICT TOGETHER WITH THEIR HAMLETS AS IN 1981 CENSUS AND LOCATION CODE NUMBERS FROM 1961 TO 1981 CENSUSES

Sl. No.	Name of the village (1981 Census)	Name of the Hamlets if any (1981 Census)	Location Code No. 1981	1971	1961	Remarks
(1)	(2)	(3)	(4)	(5)	(6)	(7)
		MEDCHAL TALUK				
1	Adraspalle	1 Yellaguda	45	77	81	
2	Ahmadguda	..	90	90	97	
3	Akbarjapet	..	25	9	9	
4	Aliabad	1 Pittalguda	21	44	44	
5	Anantharam	..	12	34	34	
6	Antaipalle	..	53	70	74	
7	Atevelle	..	29	12	12	
8	Bachpalle	..	66	57	57	
9	Bahadurpalle	..	71	53	53	
10	Bandakunta	..	35	17	17	Uninhabited
11	Banda Madharam	..	32	16	16	
12	Bhogaram	1 Badashaiguda	93	93	100	
13	Bhowrampet	..	63	54	54	
14	Bommaraspet	..	43	74	78	
15	Chiryal	..	86	84	87	
16	Dabirpur	1 Lingapur 2 Barmajiguda	31	13	13	
17	Daira Keesara	..	87	92	99	
18	Dharmaram	..	52	72	76	
19	Dommara Pochampalle	1 Salarguda (Upperguda)	62	21	21	
20	Dulapalle	..	72	51	51	
21	Dundigal	1 Alipur 2 Lambada tanda	60	20	20	
22	Gagilapur	..	61	19	19	
23	Gajulramaram	1 Lalsabguda 2 Metkaniguda	68	59	59	
24	Ghanpoor	..	23	27	27	
25	Girmapoor	..	38	14	14	
26	Godmakunta @ Raghunadhanagar	..	91	94	101	
27	Gosaiguda	..	28	46	46	
28	Gowdavalle	1 Gyanapur 2 Bachiregadi	39	22	22	
29	Haridaspalle	..	85	85	88	
30	Hoshirapalle	..	47	39	39	
31	Jaggamguda	..	44	76	80	
32	Jawahar Nagar	1 Bapupuram 2 Malkapuram 3 Chinnapur	80	86	..	
33	Jeedimatla	1 Pattigadda	76	62	61	
34	Kandlakoi	..	59	23	23	
35	Kaziguda	..	75	50	50	Uninhabited
36	Keesra	1 Ankireddipalle 2 Unnegudem 3 Kapugudem	84	81	85	

Note : The remarks in column 7 relate to 1981 Census position

LIST OF VILLAGES IN RANGAREDDI DISTRICT TOGETHER WITH THEIR HAMLETS AS IN 1981 CENSUS AND LOCATION CODE NUMBERS FROM 1961 TO 1981 CENSUSES

Sl. No.	Name of the village (1981 Census)	Name of the Hamlets if any (1981 Census)	Location Code No. 1981	1971	1961	Remarks
(1)	(2)	(3)	(4)	(5)	(6)	(7)
		MEDCHAL TALUK *(Contd.)*				
37	Keshavapur	..	49	80	84	
38	Keshavaram	..	18	42	42	
39	Kompalle	..	73	65	64	
40	Konaipalle	..	3	5	5	
41	Kothur	1 Razdar Nagar	10	33	33	
42	Kundanpalle	..	88	91	98	
43	Lakshmapur	..	14	37	37	
44	Lalgadimalakpet	..	20	32	32	
45	Lingapur	..	16	40	40	
46	Maisireddipalle	..	1	4	4	
47	Maktha Ramaram	..	69	60	..	Uninhabited
48	Mallampet	1 Maheswaram	65	56	56	
49	*Masjidpur*	..	22	28	28	
50	Medchal	1 Kistapur	30	25	25	
51	Mendaipalle	..	55	68	72	
52	Mooduchintalapalle	..	15	38	38	
53	Munirabad	..	41	47	47	
54	Murharpalle	..	9	31	31	
55	Nagavaram	1 Demaiguda	89	89	96	
56	Nagisettipalle	..	17	41	41	
57	Naglur	..	36	18	18	
58	Namda Nagar @ Silaraguda	..	78	64	63	
59	Narayanpur	..	13	35	35	
60	Narsampalle	..	51	73	77	
61	Nizampet	..	67	58	58	
62	Nutankal	..	2	3	3	
63	Padur	1 Arkalguda	27	26	26	
64	Pet Bashirabad	..	74	61	60	
65	Pochampalle (Gundla)	1 Maisammaguda	58	49	49	
66	Ponnal	..	50	75	79	
67	Pothaipalle	..	56	67 (P.U.)	71	
68	Potharam	..	11	36	36	
69	Qutbullapur	..	77 (F.U.XI)	63	62	
70	Railapur	..	37	15	15	
71	Raj Bolaram	1 Lambadatanda	24	10	10	
72	Rampalle	1 Karimguda	92	95	102	
73	Ravalkole	2 Rampally Daira	6	8	8	
74	Sampanbole	..	19	43	43	
75	Seethariguda	..	40	24	24	
76	Shahzadiguda	..	26	11	11	
77	Shambhupur	..	64	55	55	
78	Shamirpet	1 Babajiguda 2 Upperpalle	42	45	45	
79	Singaipalle	..	79	66 (P.U.)	70	

LIST OF VILLAGES IN RANGAREDDI DISTRICT TOGETHER WITH THEIR HAMLETS AS IN 1981 CENSUS AND LOCATION CODE NUMBERS FROM 1961 TO 1981 CENSUSES

Sl. No.	Name of the village (1981 Census)	Name of the Hamlets if any (1981 Census)	Location Code No. 1981	1971	1961	Remarks
(1)	(2)	(3)	(4)	(5)	(6)	(7)
		MEDCHAL TALUK *(Concld.)*				
80	Somaram	..	5	7	7	
81	Srirangaram	..	34	1	1	
82	Suraram	..	70	52	52	
83	Thimmaipalle	..	81	71	75	
84	Thumkunta	1 Gosaiguda	54	69	73	
85	Turkapalle	..	8	30	30	
86	Uddemari	1 Mallavaniguda	46	78	82	
87	Velgalkunta	..	33	2	2	Uninhabited
88	Yadaram	..	7	29	29	
89	Yadgarpalle (East)	..	82	82	86	
90	Yadgarpalle (West)	..	83	83	..	
91	Yakhatpura	..	48	79	83	
92	Yamjal	1 Hakimpet 2 Etthireddiguda 3 Velguguda	57	48 (P.U.)	48	
93	Yellampet	..	4	6	6	
		MARPALLY TALUK*				
1	Allapur	..	10	5	5	Uninhabited
2	Amaradhi (Kalan)	..	18	18	20	
3	Amaradhi (Khurd)	..	17	17	19	
4	Arkathal	..	43	92	94	
5	Bantaram	..	60	56	58	
6	Barawad	..	68	48	50	
7	Beerol	..	72	82	84	
8	Bhuchanpalle	..	28	31	33	
9	Bilkal	..	5	12	14	
10	Bopanwaram	..	58	6	6	
11	Burugpalle	..	23	21	23	
12	Chakrampalle	..	39	98	100	
13	Cheemaladari	1 Balreddiguda	40	99	101	
14	Damasttapur	..	29	32	34	
15	Dargulpalle	..	7	9	9	
16	Daryapur	..	85	74	76	Uninhabited
17	Devarampalle	..	41	97	99	
18	Durgamcheru	..	51	45	47	
19	Enkepalle	..	35	50	52	
20	Ghanpur	..	2	2	2	
21	Govindapur	..	45	25	27	
22	Gundlamarpalle	..	13	15	17	
23	Heerapur	..	87	73	75	Uninhabited
24	Indole	..	89	62	64	
25	Izara Chittempalle	..	53	47	49	
26	Jamshadapur	..	1	1	1	
27	Jinnaram	..	74	80	82	

* Formed from vicarabad and Tandur Taluks. Vide G. O. Ms. No. 1422 Revenue (U) 30th November, 1979.

LIST OF VILLAGES IN RANGAREDDI DISTRICT TOGETHER WITH THEIR HAMLETS AS IN 1981 CENSUS AND LOCATION CODE NUMBERS FROM 1961 TO 1981 CENSUSES

Sl. No.	Name of the village (1981 Census)	Name of the Hamlets if any (1981 Census)	Location Code No.			Remarks
			1981	1971	1961	
(1)	(2)	(3)	(4)	(5)	(6)	(7)
		MARPALLY TALUK *(Contd.)*				
28	Kadcharla	..	47	89	91	
29	Kajjavanampalle	..	49	87	89	
30	Kalkoda	..	57	33	35	
31	Kankanalapalle	..	76	78	80	
32	Kareempur	..	69	83	85	
33	Kaslabad	..	22	22	24	
34	Kolkunda	..	16	16	18	
35	Komshetpalle	..	4	11	11	
36	Kotamarpalle	..	32	39	41	
37	Kothapalle	..	78	76	78	
38	Kothlapur	..	26	29	31	
39	Kotpalle	1 Lingampalle 2 Buggapur 3 Annasagar	86	72	74	
40	Kudgunta	..	31	35	37	
41	Kysaram	..	52	46	48	
42	Madaram	..	48	88	90	
43	Madvapur	..	79	75	77	
44	Mailardevarapalle	..	73	81	83	
45	Mallikarjungiri	..	14	13	15	
46	Malshetpalle	..	75	79	81	
47	Mangarspalle	..	83	61	63	
48	Mannapur	..	65	49	51	Uninhabited
49	Marpalle Kalan	..	27	30	32	
50	Meenpalle Kalan	..	44	91	93	
51	Mekavanampalle	..	19	19	21	
52	Mogligundla	..	3	10	10	
53	Mominpet	..	37	26	28	
54	Morangapalle	..	36	43	45	
55	Mothkupalle	..	70	85	87	
56	Nagaram	..	81	57	59	
57	Nagsanpalle	71	71	84	86	
58	Narsapur	..	12	7	7	
59	Noorullapur	..	61	55	57	
60	Panchalingal	..	11	6	6	
61	Patloor	..	8	4	5	
62	Peddapur	..	56	36	38	
63	Pilligudla	..	15	14	16	
64	Pommapur	..	80	58	60	Uninhabited
65	Rallagudpalle	..	20	20	22	
66	Ramanathgudpalle	1 Malreddiguda	46	90	92	
67	Ramapur	..	9	3	3	
68	Rampur	..	77	77	79	
69	Ravalapalle	..	24	27	29	
70	Ravalapalle	..	55	37	39	
71	Rompalle	..	82	59	61	
72	Salbathapur	..	84	60	62	
73	Shahapur	..	30	34	36	
74	Sirpura	..	25	28	30	
75	Somaram	..	63	53	55	

LIST OF VILLAGES IN RANGAREDDI DISTRICT TOGETHER WITH THEIR HAMLETS AS IN 1981 CENSUS AND LOCATION CODE NUMBERS FROM 1961 TO 1981 CENSUSES

Sl. No.	Name of the village (1981 Census)	Name of the Hamlets if any (1981 Census)	Location Code No. 1981	1971	1961	Remarks
(1)	(2)	(3)	(4)	(5)	(6)	(7)
		MARPALLY TALUK *(Concld.)*				
76	Sultanpur	..	64	52	54	
77	Syedalipur	..	33	40	42	
78	Tekulpalle	..	21	23	25	
79	Thimmapur	..	54	38	40	
80	Thummalpalle	..	6	8	8	
81	Turmamidi	1 Basvapur	59	7	7	
82	Vagulapur	..	88	63	65	
83	Veerlapalle	..	34	41	43	
84	Velchal	..	50	44	46	
85	Yacharam	..	62	54	56	
86	Yavapur	..	42	96	98	
87	Yenkathala	..	38	24	26	
88	Yenkepalle	..	67	42	44	
89	Yennaram	..	66	51	53	
		HAYATHNAGAR TALUK *				
1	Abdullapur	..	69	99	101	
2	Akbarjah (Bandaraviyal)	..	21	85	87	
3	Almasguda	..	96	35	38	
4	Amberpet Kalan	..	68	100	102	
5	Anajpur	1 Kalwakindiguda	78	107	111	
6	Ankushapur	..	3	82	83	
7	Anmagal Hayathnagar	..	82	64	65	
8	Annojiguda	..	18	75	76	
9	Ashwapur	..	2	81	82	
10	Bacharam	..	24	88	90	
11	Badangpet	..	95	36	39	
12	Badeshahiguda	..	25	73	74	Uninhabited
13	Bahadurguda	..	62	56	58	
14	Bahramalguda	..	88	32	35	
15	Balapur	..	110	78	121	
16	Baljaguda	..	47	94	96	
17	Bandaraviryal (Chinnaraviryal)	1 Gurralaguda	22	86	88	
18	Bandlaguda	..	53	59	60	
19	Batha Singaram	1 Jaffarguda 2 Kothaguda	70	96	98	
20	Boduuppal	..	15	13	13	
21	Champapet	..	58	28	31	
22	Cherlapalle	1 Imamguda 2 Chinnacherlapalle	8	14	14	
23	Chingicherla	..	16	15	15	
24	Chintalkunta	..	92	38	41	

* Formed from Hyderabad East and Hyderabad Urban Taluks Vide G·O. Ms· No· 1422 Revenue (U) 30th November, 1979

LIST OF VILLAGES IN RANGAREDDI DISTRICT TOGETHER WITH THEIR HAMLETS AS IN 1981 CENSUS AND LOCATION CODE NUMBERS FROM 1961 TO 1981 CENSUSES

Sl. No.	Name of the village (1981 Census)	Name of the Hamlets if any (1981 Census)	Location Code No. 1981	1971	1961	Remarks
(1)	(2)	(3)	(4)	(5)	(6)	(7)
		HAYATHNAGAR TALUK *(Contd.)*				
25	Daira	..	23	87	89	Uninhabited
26	Dawoodguda	..	97	37	40	Uninhabited
27	Edulabad	1 Ghanpur	19	84	86	
		2 Marpalliguda				
		3 Pakirtakya				
		4 Potharajguda				
		5 Kothaguda				
		6 Lingapur				
28	Fathaullaguda	..	37	23	23	
29	Ghatkesar	..	4 (F·U·VI)	79	80	
30	Gowrelly	..	44	89	91	
31	Gulam Aliguda	..	40	21	21	Uninhabited
32	Guntapalle (Madappaguda)	..	74	106	110	
33	Habshiguda	1 Kakatiyanagar	12	4 (P·U·)	4	
34	Hathiguda	..	65	61	62	Uninhabited
35	Hayathnagar Bagh	..	84	62	63	
36	Hayathnagar Khalas	..	83	65	66	
37	Imamguda	..	75	105	109	
38	Injapur	..	98	52	55	
39	Ismailkhanguda	..	7	77	78	
40	Jalpalle	..	107	44	47	
41	Jillalalguda	..	89	30	33	
42	Kachwani Singaram	..	41	69	70	
43	Kalvancha	..	85	63	64	Uninhabited
44	Karmanghat	..	60	31	34	
45	Kawadpalle	..	46	95	97	
46	Koheda	1 Omerkhanguda	80	102	104	
		2 Gandicheru				
		3 Upperguda				
47	Kondapur	..	1	80	81	
48	Koramal	1 Kothaguda	26	72	73	
		2 Venkatapur				
		3 Sadataliguda				
		4 Cowderguda				
		5 Allahpur				
		6 Tennapuguda				
49	Koramalguda	..	103	47	50	
50	Kothapet	1 Chitranguda	55	25	24	
51	Kothapet	..	94	40	43	
52	Kuntloor	..	66	66	67	
53	Lashkarguda	..	76	104	108	
54	Lingojiguda	..	61	57	58A	
55	Madharam	..	20	83	84	
56	Maidpalle	..	29	18	18	
57	Makta Bibisahebguda	..	13	11	11	
58	Maktha Roshan-ud-doula	..	93	39	42	

LIST OF VILLAGES IN RANGAREDDI DISTRICT TOGETHER WITH THEIR HAMLETS AS IN 1981 CENSUS AND LOCATION CODE NUMBERS FROM 1961 TO 1981 CENSUSES

Sl. No.	Name of the village (1981 Census)	Name of the Hamlets if any (1981 Census)	Location Code No. 1981	1971	1961	Remarks
(1)	(2)	(3)	(4)	(5)	(6)	(7)
		HAYATHNAGAR TALUK *(Contd.)*				
59	Mallapoor	1 Marriguda 2 Bakshiguda 3 Subashnagar 4 Ashoknagar	9	2	2	
60	Mallapur	1 Sultanpur	104	41	44	
61	Mamidpalle	1 Pahadisareef	109	46	49	
62	Manneguda	..	100	50	53	
63	Mansoorabad	..	64	55	57A	
64	Marripalle	..	38	22	22	
65	Masjeedpur	..	72	108	112	
66	Mazherguda	..	27	74	75	Uninhabited
67	Medbowli	..	90	33	36	Uninhabited
68	Meerpet	..	10	1	1A	
69	Miapoor	..	14	12	12	
70	Mirpet	..	91	34	37	
71	Mungnoor	..	81	101	103	
72	Muthawalliguda	..	42	70	71	
73	Nacharam	1 Yerrakunta 2 R. R. Labs 3 Shenapuri 4 Hanuman Nagar 5 Singam Cheruvu	11	3	3	
74	Nadurgul	1 Gurramguda 2 Kammaguda 3 Rangannaguda	102	48	51	
75	Nagole	..	54	24	23A	
76	Narrepalle	..	28	17	17	
77	Nourangguda Baghat	..	36	8	8	Uninhabited
78	Nourangguda Khalsa	..	35	7	7	Uninhabited
79	Omer Khan Daira	..	79	102A	105	Uninhabited
80	Padmet Shahiguda	..	5	78	79	
81	Papaya Kumandan	..	108	45	48	
82	Parvatapoor	..	39	20	20	
83	Pasmamla	..	48	91	93	
84	Peerzadiguda	..	30	19	19	
85	Peglipur	..	71	97	99	
86	Pochampallewada	..	67	92	94	Uninhabited
87	Pocharam	..	17	16	16	
88	Prathab Singaram	..	43	71	72	
89	Quthbullapur	..	50	68	69	
90	Ramanthapur Baghat	..	33	5	5	Uninhabited
91	Ramanthapur Khalsa*	..	34	6	6	
92	Renukapur	..	105	42	45	
93	Sagarpampu	..	73	98	100	Uninhabited
94	Sahebnagar Kalan	..	86	53	56	
95	Sahebnagar Khurd (Vanasthalipuram)	..	87	54	57	
96	Saroor Nagar*	..	56	26	28	

* Treated as out growth of Hyderabad Municipal Corporation

LIST OF VILLAGES IN RANGAREDDI DISTRICT TOGETHER WITH THEIR HAMLETS AS IN 1981 CENSUS AND LOCATION CODE NUMBERS FROM 1961 TO 1981 CENSUSES

Sl. No.	Name of the village (1981 Census)	Name of the Hamlets if any (1981 Census)	Location Code No. 1981	1971	1961	Remarks
(1)	(2)	(3)	(4)	(5)	(6)	(7)
		HAYATHNAGAR TALUK *(Concld.)*				
97	Sultanvalva	..	59	29	32	
98	Surmaiguda	..	77	103	107	
99	Taramatipet	1 Syedpalle	45	93	95	
100	Tatti Annaram	1 Muthuguda	52	60	61	
101	Tattikhanna	..	51	67	68	
102	Thimmaiguda	..	49	90	92	
103	Thummabowli	..	63	58	59	
104	Tummalkunta	..	57	27	30	
105	Turakayamjal	1 Kurmaguda 2 Kammaguda 3 Pandri (Pati) 4 Rangannaguda 5 Mannegmuthulakunta	101	49	52	
106	Turroor	1 Brahmanapalle	99	51	54	
107	Uppal Baghat	..	31	10	10	Uninhabited
108	Uppal Khalsa*	..	32	9 (F.U.X)	9	
109	Venkatapur	..	106	43	46	
110	Yamnampet	..	6	76	77	
		IBRAHIMPATNAM TALUK				
1	Adibatla	1 Matlabguda 2 Mommrajguda 3 Kammaguda	1	77	77	
2	Agapalle	..	38	120	120	
3	Alimiakunta	..	20	85	85	Uninhabited
4	Arutla	1 Chennareddiguda 2 Buggatanda 3 Patelcherutanda	48	100	100	
5	Asmatpur	..	47	113	113	
6	Bodakonda	1 Ellammatanda 2 Korronitanda 3 Perkirajtanda	50	108	108	
7	Bondalemur	1 Bandlamurtanda	49	101	101	
8	Bongloor	..	4	78	78	
9	Chandkhanguda	..	46	114	114	
10	Cheded	..	58	110	110	
11	Chintapalleguda	..	6	79	79	
12	Chintapatla	1 Tammalonitanda	61	131	131	
13	Chittapur	..	34	98	98	
14	Chouderapalle	..	68	123	123	
15	Dadpalle	1 Dadupalletanda	57	109	109	
16	Dandumailaram	1 Hafeezpura	14	93	93	
17	Ferozguda	..	3	74	74	Uninhabited
18	Gungal	1 Gaddamallaigudem 2 Mahatmagandhi Colony	43	122	122	
19	Ibrahimpatnam Bagat	..	21	..	..	Newly Sprung up after 1971Census

* Treated as out growth of Hyderabad Municipal Corporation

LIST OF VILLAGES IN RANGAREDDI DISTRICT TOGETHER WITH THEIR HAMLETS AS IN 1981 CENSUS AND LOCATION CODE NUMBERS FROM 1961 TO 1981 CENSUSES

Sl. No.	Name of the village (1981 Census)	Name of the Hamlets if any (1981 Census)	Location Code No. 1981	1971	1961	Remarks
(1)	(2)	(3)	(4)	(5)	(6)	(7)
		IBRAHIMPATNAM TALUK *(Contd.)*				
20	Ibrahimpatnam Khalsa	1 Cherlapatelguda 2 Uppariguda 3 Karnamguda 4 Seetharampet 5 Malisettiguda 6 Metlacheru 7 Sheriguda	9	82	82	
21	Ismailshahpampu	..	8	81	81	Uninhabited
22	Jainammaguda	..	36	116	116	Uninhabited
23	Japat	..	45	112	112	
24	Kagazghat	..	44	121	121	
25	Kappapahad	..	39	69	69	
26	Khanapur	..	27	83	83	
27	Kongar Kalan	1 Kongarkalantanda	2	75	75	
28	Kothapalle	..	63	133	133	
29	Lingampalle	..	30	117	117	
30	Lohepalle	1 Lohyapalletanda 2 Saliguttatanda	51	102	102	
31	Mallikarjunaguda	..	28	84	84	Uninhabited
32	Manchal	..	35	115	115	
33	Mangalpalle	1 Patelguda 2 Shabguda 3 Vuppuguda 4 Khadirabad	5	73	73	
34	Manorabad	..	18	87	87	
35	Manthangoud	1 Keshitanda 2 Nansavathtanda	55	106	106	
36	Manthangourelli	1 Musalonitanda	54	105	105	
37	Medpalle	..	64	127	127	
38	Mogullavampu	..	67	124	124	
39	Mondigowrelly	1 Mondigowrelliguda	60	130	130	
40	Muknoor	..	15	94	94	
41	Naganpalle	..	10	90	90	
42	Nakkertha	..	65	128	128	
43	Nalavelli	1 Kishanpalle 2 Mall 3 Nalvellitanda	56	107	107	
44	Nallacheru	..	32	97	97	Uninhabited
45	Nanak Nagar	..	71	126	126	
46	Nandiwanaparthy	1 Ayyawariguda 2 Pillapalle 3 Mallikajiguda 4 Bolliguttatanda	69	125	125	
47	Narrepalle	..	13	92	92	
48	Nasdik Singaram	..	70	60	60	
49	Nomula	1 Bheemannaguda	37	119	119	
50	Pocharam	..	23	71	71	
51	Polkampalle	1 Mannaguda	12	91	91	
52	Rainguda	..	16	95	95	Uninhabited
53	Raipole	1 Dondaguda 2 Mandadiguda	17	88	88	

LIST OF VILLAGES IN RANGAREDDI DISTRICT TOGETHER WITH THEIR HAMLETS AS IN 1981 CENSUS AND LOCATION CODE NUMBERS FROM 1961 TO 1981 CENSUSES

Sl. No.	Name of the village (1981 Census)	Name of the Hamlets if any (1981 Census)	Location Code No. 1981	1971	1961	Remarks
(1)	(2)	(3)	(4)	(5)	(6)	(7)
		IBRAHIMPATNAM TALUK *(Concld.)*				
54	Ramdaspalle	..	7	80	80	
55	Ramreddiguda	..	22	72	72	
56	Rangapur	1 Jalaiapalle	59	111	111	
57	Sabethnagar	..	29	118	118	
58	Srimanthuguda	..	52	103	103	Uninhabited
59	Sulthanpur	..	53	104	104	Uninhabited
60	Tadlakalva	..	25	67	67	Uninhabited
61	Tadlapalleguda	..	31	96	96	
62	Takkadlapalle	1 Takkadlapalletanda	62	132	132	
63	Tattikhana	..	19	86	86	Uninhabited
64	Tippaiguda	..	33	99	99	
65	Toola Kalan	..	41	63	63	
66	Toola Khurd	1 Dharmannagudem	42	62	62	
67	Turkaguda	..	40	68	68	
68	Yacharam	1 Gandlagudem 2 Nakkakuntatanda	66	129	129	
69	Yelmined	..	24	66	66	
70	Yengalguda	..	11	89	89	
71	Yerrakunta	..	26	70	70	
		MAHESWARAM TALUK*				
1	Akanpalle	..	37	20	20	
2	Akberja	..	51	30	30	Uninhabited
3	Allikhanpalle	..	53	33	33	Uninhabited
4	Almasguda	..	8	42	42	
5	Ameerpet	..	14	3	3	
6	Annojiguda	..	58	51	51	
7	Bachupalle	..	48	28	28	
8	Baghamankhal	..	20	40	40	
9	Chippalapalle	..	40	22	22	
10	Dabbadguda	1 Vallikuntatanda @ Dabbadgudatanda	57	55	55	
11	Dabbelguda	..	16	7	7	
12	Dasarlapalle	1 Dasarlapalletanda	52	32	32	
13	Dhannaram	..	42	24	24	
14	Dilawarguda	..	35	18	18	
15	Dubbacherla	1 Lillypur 2 Dubbacherlatanda	36	16	16	
16	Gafoor Nagar	..	45	37	37	
17	Gangaram	1 Gangaramtanda	18	11	11	
18	Ghatpalle	..	31	15	15	
19	Golloor	1 Bhagirathiguda 2 Habibullaguda	11	2	2	
20	Gudoor	1 Malaguda	28	49	49	
21	Gummadavalle	1 Kolanguda 2 Ragicherutanda 3 Gummadavally tanda	26	53	53	
22	Imamguda	1 Woola tanda	5	47	47	
23	Jaithawaram Jagir	..	46	..	..	Uninhabited Newly sprung up after 1971 Census

*Formed from Ibrahimpatnam Taluk Vide G.O. Ms. No. 1422 Revenue (U) 30th November, 1979

LIST OF VILLAGES IN RANGAREDDI DISTRICT TOGETHER WITH THEIR HAMLETS AS IN 1981 CENSUS AND LOCATION CODE NUMBERS FROM 1961 TO 1981 CENSUSES

Sl. No.	Name of the village (1981 Census)	Name of the Hamlets if any (1981 Census)	Location Code No. 1981	1971	1961	Remarks
(1)	(2)	(3)	(4)	(5)	(6)	(7)
		MAHESWARAM TALUK *(Concld.)*				
51	Phulmamidi	..	43	26	26	
52	Porandla	..	39	21	21	
53	Rachloor	1 Begampet 2 Turkaguda 3 Katikapalli 4 Lambaditanda 5 Begumpettanda	27	50	50	
54	Raviriyal	..	2	44	44	
55	Sardar Nagar	..	1	43	43	
56	Sarlarayalapalle	..	62	57	57	
57	Sirigiripur	..	19	12	12	
58	Srinagar	..	6	45	45	
59	Subbanpur	1 Ayyawariguda	34	17	17	
60	Tatiparthy	..	65	59	59	
61	Thimmaipalle	..	59	52	52	
62	Thummaloor	..	29	38	38	
63	Timmapur	1 Jabbarguda 2 Cheemalonikunta	24	65	65	
64	Toopra Khurd	1 Peddammatanda 2 Cheruvukommatanda	13	4	4	
65	Venkannaguda	..	12	1	1	
		RAJENDRANAGAR TALUK *				
1	Alijapur	..	49	68	80	
2	Allapur	..	19	36	45	
3	Ammapalle	..	93	79	79	
4	Attapur	1 Rambagh	63	58 (P·U·)	138	
5	Aziznagar	..	70	57	66	
6	Baderguda	..	111	108	176	
7	Bairagiguda	..	54	64	74	
8	Bakaram Jagir	..	82	55	64	
9	Bandlaguda Jagir	..	60	62	72	
10	Bangaliguda	..	72	54	63	
11	Bhagameeri	..	2 (F·U.VIII)	26	26	
12	Bobbuguda	..	18	28	28	
13	Budvel	..	68 (F·U·IV)	74	142	
14	Bumruknatdowla	..	65	73 (P·U·I)	127	
15	Chanda Nagar	..	8	5	5	
16	Cherlaguda	..	107	110	178	
17	Chilkoor	1 Appajiguda 2 Devuni Venkatapuram	56	52	61	
18	Chowderguda	..	95	81	81	

* Formed from Hyderabad west, Hyderabad urban and Chevella Taluks vide G·O· Ms· No· 1391 at 11th August 1978.

LIST OF VILLAGES IN RANGAREDDI DISTRICT TOGETHER WITH THEIR HAMLETS AS IN 1981 CENSUS AND LOCATION CODE NUMBERS FROM 1961 TO 1981 CENSUSES

Sl. No.	Name of the village (1981 Census)	Name of the Hamlets if any (1981 Census)	Location Code No. 1981	1971	1961	Remarks
(1)	(2)	(3)	(4)	(5)	(6)	(7)
		RAJENDRANAGAR TALUK *(Contd.)*				
19	Darga Hussainshahwali	..	43	43	52	
20	Devatal Bowli	..	97	93	161	Uninhabited
21	Gachibowli	..	24	18	18	
22	Gafoornagar	..	25	20	20	Uninhabited
23	Gaganpahad	..	79	80	148	
24	Gandamguda	..	53	65	75	
25	Gandiguda	..	102	94	162	
26	Gandipet	..	38	50	59	
27	Ghansimiaguda	..	106	100	168	
28	Golkonda Kalan	..	112	113	181	
29	Golkonda Khurd	..	108	109	177	
30	Gollapalle Kalan	1 Anantharedyguda	110	107	175	
31	Gollapalle Khurd	1 Galvaguda	99	105	173	
32	Gopanpalle	..	23	11	11	
33	Gungurthy	..	35	13	13	Uninhabited
34	Guttala Begumpet	..	26	37	46	
35	Hafeezpet	..	14	9	9	
36	Hamidullanagar	..	101	101	169	
37	Hariguda	..	83	89	157	Uninhabited
38	Himayathnagar	..	58	51	60	
39	Himayathsagar	..	57	59	68	
40	Hyderguda	..	50	71	139	
41	Hydernagar	..	5	23	23	
42	Hydershahkot	..	52	66	76	
43	Izzatnagar	..	15	22	22	
44	Jani Begum	..	61	61	71	Uninhabited
45	Janwada	..	34	12	12	
46	Jinkalwada	..	1 (F·U·II)	31	31	
47	Jookal	1 Yerrakunta 2 Allikota Tanda 3 Pilloniguda	104	83	83	
48	Katedhan	1 Industrial Area	74	78	146	
49	Khajiguda	..	31	17	17	
50	Khanammeth	..	20	21	21	
51	Khanapur	..	36	14	14	
52	Kishanguda	..	91	91	159	
53	Kismatpur	1 Darga Khalikhan	69	60	70	
54	Kokapet	..	37	49	58	
55	Kondapur @ Maseed Kondapur	..	22	10	10	
56	Kothaguda	..	21	19	19	
57	Kothwalgudem	..	80	81	149	
58	Kukatpalle	..	16 (F.U.VIII)	27 (F.U.XIV)	27	
59	Lakshmiguda	..	76	76	123	

LIST OF VILLAGES IN RANGAREDDI DISTRICT TOGETHER WITH THEIR HAMLETS AS IN 1981 CENSUS AND LOCATION CODE NUMBERS FROM 1961 TO 1981 CENSUSES

Sl. No.	Name of the village (1981 Census)	Name of the Hamlets if any (1981 Census)	Location Code No.			Remarks
			1981	1971	1961	
(1)	(2)	(3)	(4)	(5)	(6)	(7)
		MAHESWARAM TALUK *(Contd.)*				
24	Jaithawaram	..	47	27	27	
25	Kandukur	1 Kothagudem	56	35	35	
26	Kodlapadkal	1 Kollapadkaltanda	38	19	19	
27	Kolwakole	1 Manikyammaguda 2 Kothakanubarthi	33	5	5	
28	Kongar Khurd (A)	1 Nimmaguda	3	76	76	
29	Kongar Khurd (B)	..	4	..	..	Uninhabited Newly Sprung up after 1971 Census
30	Kothur	..	55	36	36	
31	Kufarchandguda	..	44	26	26	Uninhabited
32	Kurumidda	1 Kurimiddatanda	64	58	58	
33	Lenoor	1 Saraswathiguda 2 Bhairagiguda 3 Ahgarmiyaguda 4 Saraswathigudatanda	23	48	48	
34	Lingampalle (Murlinagar)	..	41	23	23	
35	Madhapur	..	25	64	64	
36	Mahabatnagar	..	22	39	89	
37	Maheswaram	1 Kothacherutanda 2 Dayyalaganditanda 3 Nagulatanda 4 Kothacherutanda 5 Nallacherutanda 6 Kavalivanitanda	30	13	13	
38	Malkdanguda	..	21	46	46	Uninhabited
39	Mankhal	1 Hrsiguda 2 Tukkuguda 3 Pothatanda 4 Wollatanda 5 Jandamarrytanda 6 Babusahebgouda	7	41	41	
40	Mansanpalle	..	17	14	14	
41	Meerkhanpeta	1 Akulamailaram 2 Malaguda 3 Begarikanchatanda	61	61	61	
42	Mohammad Nagar	..	54	34	34	
43	Mucherla	1 Saireddiguda 2 Uttlapally	63	56	56	
44	Nagaram	1 Enugucherutanda 2 Enugondatanda	10	9	9	
45	Nagireddipalle	1 Kajjarlavamputanda	15	8	8	
46	Nandipalle	..	9	10	10	
47	Nednur	1 Maneguda	50	31	31	
48	Panjaguda	1 Begarikancha	60	54	54	
49	Pendyal	1 Ramchandarguda	32	6	6	
50	Perguguda	..	49	29	29	

LIST OF VILLAGES IN RANGAREDDI DISTRICT TOGETHER WITH THEIR HAMLETS AS IN 1981 CENSUS AND LOCATION CODE NUMBERS FROM 1961 TO 1981 CENSUSES

Sl. No.	Name of the village (1981 Census)	Name of the Hamlets if any (1981 Census)	Location Code No.			Remarks
			1981	1971	1961	
(1)	(2)	(3)	(4)	(5)	(6)	(7)
		RAJENDRANAGAR TALUK *(Contd.)*				
60	Langarguda	..	85	88	156	Uninhabited
61	Madannaguda	..	86	84	152	
62	Madanpalle	..	105	96	164	
63	Madeenaguda	..	13	6	6	
64	Madhapur	..	27	38	47	
65	Mahboobpet (Maktha)	..	4	24	24	
66	Mailardevpalle	..	75	74	125	
67	Manchirevel	..	55	58	67	
68	Manikonda Jagir	..	44	44	53	
69	Manikonda Khalsa	..	41	45	54	Uninhabited
70	Maqta Bahadur Ali	..	89 (F.U.XII)	104	172	
71	Maqta Kowsara Ali	..	40	46	55	Uninhabited
72	Miapur	..	6	8	8	
73	Muchintal	..	115	99	167	
74	Moosapet	..	17 (F.U.X)	29 (F.U.XIII)	29	
75	Nagireddiguda	..	81	56	65	
76	Nalgondla	..	11	2	2	
77	Nanakramguda	..	32	16	16	
78	Narkhoda	1 Kavvaguda 2 Teenasingu 3 Boorkunta tanda	94	80	80	
79	Narsingi	..	39	48	57	
80	Neknampur	..	48	67	78	
81	Ootlapalle	..	92	90	158	
82	Pallecheru	..	77	75	124	Uninhabited
83	Palmakole	..	116	97	165	
84	Panjashajamalbowli	..	46	69	81	Uninhabited
85	Pashambanda	..	88	86	154	Uninhabited
86	Peerancheru	..	59	63	73	
87	Pokalwada	..	45	70	82	Uninhabited
88	Popalguda	..	47	47	56	
89	Poshettiguda	..	98	102	170	
90	Premavathipet	..	73	79	147	
91	Raidurga Khalsa	..	28	41	50	Uninhabited
92	Raidurga Paigah	..	30	42	51	
93	Ramannaguda	..	7	7	7	Uninhabited
94	Rasheedguda @ Kothaguda	..	100	103	171	
95	Rayadurg Novkhalsa	..	42	40	49	
96	Rayadurg Panmaqtha	..	29	39	48	
97	Sagbowli	..	62	75	143	Uninhabited
98	Sangeeguda	..	113	112	180	
99	Satamrai	..	84	82	150	
100	Sayeedguda	..	109	106	174	
101	Seri Lingampalle	..	12	3	3	
102	Seri Nalgandla	..	10	1	1	Uninhabited
103	Shahjadi Begum	..	87	85	153	

LIST OF VILLAGES IN RANGAREDDI DISTRICT TOGETHER WITH THEIR HAMLETS AS IN 1981 CENSUS AND LOCATION CODE NUMBERS FROM 1961 TO 1981 CENSUSES

Sl. No.	Name of the village (1981 Census)	Name of the Hamlets if any (1981 Census)	Location Code No. 1981	1971	1961	Remarks
(1)	(2)	(3)	(4)	(5)	(6)	(7)
		RAJENDRANAGAR TALUK *(Concld.)*				
104	Shamshabad	1 Sidanthi 2 Ralaguda	90 (F.U.XII)	87 (F.U.XV)	155 (F.U.)	
105	Shamshiguda	..	3	25	25	
106	Shankarpur	..	114	111	179	
107	Shapur Kalan	..	103	95	163	
108	Sikenderguda	..	78	83	151	Uninhabited
109	Sivarampalle Jagir	..	66	76	144	Uninhabited
110	Sivarampalle Paigah	..	67	77	145	
111	Sogbowli	..	64	73	141	
112	Taranagar	..	9	4	4	
113	Tondapalle	..	96	92	160	
114	Toopra Kalan	..	117	98	166	
115	Upperpalle	..	51	72	140	
116	Vattinagulapalle	..	33	15	15	
117	Yenkepalle	..	71	53	62	
		CHEVELLA TALUK				
1	Allawada	1 Jalaguda	68	98	98	
2	Alur	1 Yenkammaguda	44	33	33	
3	Amdapur	1 Maqtasimnagar (Kashimbowli)	73	75	75	
4	Anantawaram	..	43	31	31	
5	Ananthawaram	..	107	112	112	
6	Ananthappaguda	..	13	25	25	
7	Babulagaon	..	104	59	59	
8	Bastepur	..	61	53	53	
9	Bholkapur	..	8	9	9	
10	Bhongirpalle	..	100	104	104	
11	Chandanagar	..	30	43	43	
12	Chandanvelli	..	86	96	96	
13	Chandippa	..	11	3	3	
14	Chanvelli	1 Ekkareddiguda	66	64	64	
15	Chevella	..	60	66	66	
16	Chinna Mangalaram	1 Qutubuddinguda 2 Veerannapeta 3 Yelkaguda	28	40	40	
17	Chinna Shapur	..	51	45	45	
18	Damergiddi	..	46	51	51	
19	Damerlapalle	1 Lingareddiguda 2 Saireddiguda 3 Nandarkhanpet	97	107	107	
20	Dantanrapalle	1 Pilligundla	6	12	12	
21	Devarampalle	..	81	57	57	
22	Devoniyerravalli	..	48	49	49	
23	Dhobipet	1 Alamkhanguda 2 Laxmireddiguda 3 Chinnareddyguda 4 Bayyannaguda 5 Gajulaguda	1	1	1	

LIST OF VILLAGES IN RANGAREDDI DISTRICT TOGETHER WITH THEIR HAMLETS AS IN 1981 CENSUS AND LOCATION CODE NUMBERS FROM 1961 TO 1981 CENSUSES

Sl. No.	Name of the village (1981 Census)	Name of the Hamlets if any (1981 Census)	Location Code No. 1981	1971	1961	Remarks
(1)	(2)	(3)	(4)	(5)	(6)	(7)
		CHEVELLA TALUK *(Contd.)*				
24	Dongaldosawada (Sriramnagar)	..	72	89	89	
25	Elwarthy	1 Kojjaguda	9	8	8	
26	Etebarpalle	..	70	91	91	
27	Etlayarravalle	..	80	63	63	
28	Fathepur	..	2	4	4	
29	Gollapalle	1 Dharmasagar	34	48	48	
30	Gopularam	..	26	14	14	
31	Gundal	1 Lachireddiguda 2 Saireddiguda	78	100	100	
32	Hastepur	..	41	30	30	
33	Hayathabad	..	95	95	95	
34	Hussainpur	..	37	34	34	
35	Ibrahimpalle	..	47	50	50	
36	Kacharam	..	92	82	82	
37	Kakloor	1 Sardarnagar 2 Kurvaguda	110	111	111	
38	Kameta	1 Gollaguda	22	37	37	
39	Kandwada	1 Narayandasguda 2 Palgutta 3 Malreddiguda 4 Yerronikota	69	97	97	
40	Kankamamidi	1 Appareddiguda	55	71	71	
41	Kavaliguda	..	89	86	86	
42	Keshawaram	..	108	113	113	
43	Kesawaram	..	59	67	67	
44	Kethreddipalle	1 Kanchamoniguda 2 Chakaliguda	71	90	90	
45	Khanapur	..	64	54	54	
46	Kistapur	..	62	32	32	
47	Kolbowlidoddi	..	75	77	77	
48	Kondakal	1 Seriguda 2 Lambada Tanda	5	10	10	
49	Kothapalle	..	19	19	19	
50	Kowkuntla	..	40	28	28	
51	Kummerbanda	..	103	61	61	
52	Kummera	..	49	47	47	
53	Machanpalle	1 Andhireddiguda	98	105	105	
54	Maddur	..	94	94	94	
55	Maharajpet	..	25	13	13	
56	Malkapur	..	58	68	68	
57	Malkaram	1 Amjadnagardoddi	90	76	76	
58	Manmarri	1 Bodampahad 2 Appareddiguda 3 Lingareddiguda	106	110	110	
59	Masaniguda	1 Kachireddiguda 2 Mancherlaguda	15	23	23	
60	Medpalle	..	27	38	38	
61	Mirdaguda	..	45	52	52	
62	Mokila	..	7	11	11	

LIST OF VILLAGES IN RANGAREDDI DISTRICT TOGETHER WITH THEIR HAMLETS AS IN 1981 CENSUS AND LOCATION CODE NUMBERS FROM 1961 TO 1981 CENSUSES

Sl. No.	Name of the village (1981 Census)	Name of the Hamlets if any (1981 Census)	Location Code No.			Remarks
			1981	1971	1961	
(1)	(2)	(3)	(4)	(5)	(6)	(7)
		CHEVELLA TALUK *(Contd.)*				
63	Mudimiyal	..	50	46	46	
64	Murtuzaguda	..	52	73	73	
65	Mutukpalle	..	29	42	42	
66	Nagarkunta	1 Dayalaguda	99	108	108	
67	Najeebnagar	..	53	74	74	
68	Nakkalpalle	..	77	92	92	
69	Nanajpur	..	93	84	84	
70	Nayancheru	..	63	55	55	
71	Nayatla	1 Ramannaguda 2 Singappaguda	36	35	35	
72	Nowlaipalle	..	42	29	29	
73	Obagunta	..	105	60	60	
74	Orella	1 Mondivagu	35	36	36	
75	Pamina	..	67	65	65	
76	Perveda (Chinchalam)	1 Lachireddiguda	17	21	21	
77	Perveda Khalsa	1 Kothaguda	16	22	22	
78	Pedda Mangalaram	1 Chowderguda 2 Ameerguda 3 Yelkaguda 4 Malkeshkunta	32	44	44	
79	Peddaveed	..	96	106	106	
80	Poddatur	..	24	15	15	
81	Polaram	..	101	103	103	
82	Potgal	..	84	102	102	
83	Ramanjipur	1 Botiguda 2 Mustiguda	88	87	87	
84	Ramanthapur	..	10	7	7	
85	Rangapur	..	109	114	114	
86	Ravalpalle	..	12	2	2	
87	Ravulpalle	..	33	39	39	
88	Rayanaguda	..	91	85	85	
89	Reddipalle	..	31	41	41	
90	Regad Doswada	1 Maqtaguda	83	62	62	
91	Regadghanpur	..	65	56	56	
92	Rudraram	1 Devunigadda	85	101	101	
93	Sajjanpalle	..	56	70	70	
94	Sankepalle	..	14	24	24	
95	Shabad	1 Patelguda 2 Seriguda 3 Yelgondaguda 4 Yerroniguda 5 Keshavaguda 6 Muddemguda 7 Charlaguda 8 Gollurguda 9 Malreddiguda 10 Sankepalleguda 11 Kummariguda 12 Meerapur	102	109	109	

LIST OF VILLAGES IN RANGAREDDI DISTRICT TOGETHER WITH THEIR HAMLETS AS IN 1981 CENSUS AND LOCATION CODE NUMBERS FROM 1961 TO 1981 CENSUSES

Sl. No.	Name of the village (1981 Census)	Name of the Hamlets if any (1981 Census)	Location Code No.			Remarks
			1981	1971	1961	
(1)	(2)	(3)	(4)	(5)	(6)	(7)
		CHEVELLA TALUK *(Concld.)*				
95	Shabad *(Concld.)*	13 Aspalliguda 14 Seetharampur 15 Maryepur 16 Nareddiguda 17 Gopigadda				
96	Shankarpalle	1 Shankerpalle Bazar 2 Ayyapureddiguda	4	6	6	
97	Singapur	..	3	5	5	
98	Solipet	1 Peddasolipet	87	93	93	
99	Sultanpalle	..	74	78	78	
100	Surangal	1 Moinabad	54	72	72	
101	Talaram	1 Duddagu	39	27	27	
102	Tangadpalle	1 Madikattu	38	26	26	
103	Tangutur	..	23	16	16	
104	Thadlapalle	1 Nagaraoguda 2 Laxmaraoguda 3 Venkammaguda 4 Timmareddiguda 5 *Harijanawada*	79	99	99	
105	Thirmalapur	..	82	58	58	
106	Tolkatta	..	57	69	69	
107	Veerlapalle	..	21	17	17	
108	Venkatapur	..	76	88	88	
109	Yenkepalle	..	20	18	18	
110	Yervaguda	..	18	20	20	
		VICARABAD TALUK				
1	Ainapur	..	98	147	148	
2	Akhanapur	..	13	122	124	
3	Alampalle	..	35 (F.U.XV)	169 (F.U.XVII)	170 (F.U.)	
4	Allapur	..	42	65	67	
5	Allipur	..	60	137	138	
6	Ampalle	..	105	142	143	
7	Anthagiripalle	1 T. B. Sanitorium	50	165	166	
8	Angadi Chittampalle	..	76	26	26	
9	Antharam	..	100	153	154	
10	Athapur	..	14	121	123	
11	Athvelly	..	22	129	130	
12	Bacharam	..	68	160	161	
13	Bakapur	..	86	110	112	
14	Burhanpalle	..	33	178	179	
15	Buruggadda	..	43	69	71	Uninhabited
16	Burugpalle	..	73	181	182	
17	Changomal	..	78	28	28	
18	Cheelapur	..	89	112	114	

LIST OF VILLAGES IN RANGAREDDI DISTRICT TOGETHER WITH THEIR HAMLETS AS IN 1981 CENSUS AND LOCATION CODE NUMBERS FROM 1961 TO 1981 CENSUSES

Sl. No.	Name of the village (1981 Census)	Name of the Hamlets if any (1981 Census)	Location Code No. 1981	1971	1961	Remarks
(1)	(2)	(3)	(4)	(5)	(6)	(7)
		VICARABAD TALUK *(Contd.)*				
19	Chenchelpet	..	15	120	122	
20	Chintakunta	..	66	158	159	
21	Chittempalle	..	37	133	134	
22	Chittempalle Madgula	..	92	182	183	
23	Chittigidda	1 Nagireddipalle 2 Thimmareddipalle 3 Ethirajpalle 4 Kesvapalletanda	10	124	126	
24	Dathapur	..	8	94	96	
25	Dhannaram	..	34	174	175	
26	Dharmapur	..	39	135	136	
27	Dharur	1 Station Dharur 2 Timmanagar 3 Laxminagartanda 4 Digmalakanchatanda	61	140	141	
28	Dornal	..	65	141	142	
29	Dyacharam	..	97	148	149	
30	Ebbanoor	..	59	166	167	
31	Ekmamidi	1 Moolama 2 Kummaraguda 3 Madanpalle	18	125	127	
32	Gadamguda	..	72	164	165	
33	Gangaram	..	44	70	72	
34	Gangaram	..	58 (F.U.XV)	171	172 (F.U.)	
35	Gangeda	..	4	105	107	
36	Gangupalle	..	74	115	117	
37	Ghattepalle	..	63	66	68	
38	Girgetpalle	..	36	168	169	
39	Gottimukkal	1 Sarpanpalle Project	93	149	150	
40	Gubbad Fathepur	..	3	104	106	
41	Gudpalle	..	91	180	181	
42	Gurdotla	..	106	143	144	
43	Haridaspalle	..	67	159	160	
44	Kacharam	..	48	134	135	
45	Kadmoor	..	81	32	32	
46	Kamareddyguda	..	25	175	176	
47	Kandlapalle	..	75	109	111	
48	Kerelly	..	69	161	162	
49	Khutbullapur	..	82	31	31	
50	Kompalle	..	23	128	129	
51	Kondapur Kalan	..	70	162	163	
52	Kondapur Khurd	..	47	136	137	
53	Kothagadi	..	24	127	128	
54	Kothapalle	..	87	111	113	
55	Kothrepalle	..	57	179	180	
56	Kukinda	..	46	138	139	

LIST OF VILLAGES IN RANGAREDDI DISTRICT TOGETHER WITH THEIR HAMLETS AS IN 1981 CENSUS AND LOCATION CODE NUMBERS FROM 1961 TO 1981 CENSUSES

Sl. No.	Name of the village (1981 Census)	Name of the Hamlets if any (1981 Census)	Location Code No.			Remarks
			1981	1971	1961	
(1)	(2)	(3)	(4)	(5)	(6)	(7)
		VICARABAD TALUK *(Contd.)*				
57	Kummarpalle	..	104	157	158	
58	Lingampalle	..	5	101	103	
59	Madenpalle	..	20	131	132	
60	Madharam	..	94	150	151	Uninhabited
61	Madireddipalle	..	6	100	102	
62	Mailaram	..	102	155	156	
63	Manneguda Paigah	..	56	116	118	Uninhabited
64	Manneguda Sarficas	..	55	..	..	Newly sprung up
65	Medikonda	..	84	24	24	
66	Medipalle Kalan	..	83	33	33	
67	Mirzapur	1 Sairiguda	31	108	110	
68	Mittakankal	..	80	30	30	
69	Momin Kalan	..	99	146	147	
70	Momin Khurd	..	107	144	145	
71	Mubarakpur	..	2	103	105	
72	Nagaram	..	103	156	157	
73	Nagsamunder	..	41	64	66	
74	Nagsanpalle	..	96	152	153	
75	Narayanpur	1 Chithal	17	126	127A	
76	Narsapur	..	40	71	73	
77	Nawabpet	..	9	93	95	
78	Ouspalle	..	45	139	140	
79	Pathur	..	26	177	178	
80	Peelaram	..	38	132	133	
81	Peerampalle	..	32	118	120	
82	Pendlimadg	..	16	176	177	
83	Phulmamidi	..	19	86	88	
84	Phulmaddi	..	11	123	125	
85	Poolapalle	..	12	106	108	
86	Pothreddyguda	..	77	27	27	
87	Pudur	..	90	114	116	
88	Pulusumamidi	..	27	119	121	
89	Rajapur	..	108	145	146	
90	Ramapur	..	64	67	69	
91	Regadi Mamidipalle	..	79	29	29	
92	Rudraram	..	62	68	70	
93	Sidloor	..	28	107	109	
94	Sidloormungal	..	29	..	..	Newly sprung up after 1971 Census
95	Sidloorpaigah	1 Kothlagudem	30	..	..	Newly sprung up after 1971 Census
96	Sivareddypet	..	53	173	174	
97	Somaram	..	49	167	168	
98	Surpanpalle	..	95	151	152	
99	Tharigopal	..	101	154	155	
100	Thimmapur	–	85	25	25	

LIST OF VILLAGES IN RANGAREDDI DISTRICT TOGETHER WITH THEIR HAMLETS AS IN 1981 CENSUS AND LOCATION CODE NUMBERS FROM 1961 TO 1981 CENSUSES

Sl. No.	Name of the village (1981 Census)	Name of the Hamlets if any (1981 Census)	Location Code No. 1981	1971	1961	Remarks
(1)	(2)	(3)	(4)	(5)	(6)	(7)
		VICARABAD TALUK *(Concld.)*				
101	Thippapur	..	88	113	115	
102	Vattimanepalle	..	7	95	97	
103	Vicarabad	..	51 (F.U.XV)	170 (F.U.XVII)	171 (F.U.)	
104	Yellakonda	1 Gollaguda 2 Mahdabkhanguda 3 Ramannaguda 4 Sayannaguda	1	102	104	
105	Yenkepalle	..	54	117	119	
106	Yennepalle	..	52	172	173	
107	Yerravally	..	21	130	131	
108	Zaidpalle	..	71	163	164	
		TANDUR TALUK				
1	Achuthapur	..	88	134	134	
2	Adhalpur	..	52	121	121	
3	Adkicherla	1 Orentitanda 2 Buimeditanda	2	2	2	
4	Agnoor	1 Malreddipalle	98	67	67	
5	Allapur	1 Sirigiripet	28	75	75	
6	Allapur (Basheerabad)	..	103	54	54	
7	Amberpet	..	94	106	106	
8	Annasagar	..	86	125	125	
9	Antaram Buzurg	1 Dastagirpet	40	97	97	
10	Athakur	..	8	12	12	
11	Bahadurpur	..	119	63	63	
12	Bairempalle	..	9	13	13	Uninhabited
13	Belkatur	..	36	28	28	
14	Bennur	..	95	107	107	
15	Bhanapur	..	51	122	122	
16	Bhogaipalle	..	90	131	131	
17	Bijwar	..	83	118	118	
18	Bonkoor	..	57	120	120	
19	Buddaram	..	24	84	84	
20	Chandravancha	..	35	29	29	
21	Chengeshpur	..	62	71	71	
22	Chengol	..	39	76	76	
23	Chennaram	..	97	109	109	
24	Chintamanipatam	..	27	77	77	
25	Chittighanpur	..	64	30	30	
26	Damerched	..	111	53	53	
27	Devanoor	..	131	129	129	
28	Doulapur	..	124	110	110	
29	Duggapur	..	47	90	90	
30	Eershetpalle	..	76	70	70	
31	Elmakanna	..	63	31	31	
32	Ekmai	..	107	44	44	

LIST OF VILLAGES IN RANGAREDDI DISTRICT TOGETHER WITH THEIR HAMLETS AS IN 1981 CENSUS AND LOCATION CODE NUMBERS FROM 1961 TO 1981 CENSUSES

Sl. No.	Name of the village (1981 Census)	Name of the Hamlets if any (1981 Census)	Location Code No. 1981	1971	1961	Remarks
(1)	(2)	(3)	(4)	(5)	(6)	(7)
		TANDUR TALUK *(Contd.)*				
33	Gangasagar	..	50	123	123	
34	Gangwar	..	68	39	39	
35	Gajipur	..	42	83	83	
36	Gingurthy	..	11	16	16	
37	Girijapur	..	125	111	111	
38	Girmapur	..	26	81	81	
39	Gonur	..	78	69	69	
40	Gopalpur	..	21	10	10	
41	Gopanpalle	..	37	73	73	
42	Gorepalle	..	130	128	128	
43	Gotgakalan	..	118	57	57	
44	Gotgakhurd	..	101	58	58	
45	Gotlapalle	..	41	82	82	
46	Goutapur	..	38	72	72	
47	Guntabachpalle	..	32	25	25	
48	Hajipur	..	129	115	115	
49	Hanmapur	..	25	80	80	
50	Inderched	..	105	42	42	
51	Indoor	..	20	79	79	
52	Inole	..	17	17	17	
53	Ismailpur	..	113	47	47	
54	Jakkepalle	..	126	105	105	
55	Jalalpur	..	115	49	49	
56	Jangoan	..	44	91	91	
57	Jeevangi	..	66	37	37	
58	Juntpalle	1 Akkampalle 2 Pagdipalle	122	66	66	
59	Kamalpur	..	85	126	126	
60	Kamsanpalle Buzurg	..	108	45	45	
61	Kamsanpalle Maqta	..	71	35	35	
62	Kandanapalle	..	56	96	96	
63	Karankot	..	33	24	24	
64	Kasimpur	..	100	62	62	
65	Khanapur	..	43	92	92	
66	Khanjahampur	..	14	22	22	Uninhabited
67	Khanjapur	..	58	119	119	
68	Kishtapur	..	128	114	114	
69	Kokat	..	59	103	103	
70	Konapur	..	79	99	99	
71	Kondapur	..	48	89	89	
72	Kopankot	..	120	64	64	
73	Korviched	..	69	40	40	
74	Kotbaspalle	..	16	19	19	
75	Kothlapur Buzurg	..	110	52	52	
76	Kothlapur Khurd	..	12	18	18	
77	Koyadgira	..	67	38	38	
78	Lakshminarayanapur	1 Lakshminarayana Makhta	96	108	108	
79	Machanoor	..	75	61	61	Uninhabited
80	Madananthapur (Machanoor)	..	49	88	88	

LIST OF VILLAGES IN RANGAREDD DISTRICT TOGETHER WITH THEIR HAMLETS AS IN 1981 CENSUS AND LOCATION CODE NUMBERS FROM 1961 TO 1981 CENSUSES

Sl. No.	Name of the village (1981 Census)	Name of the Hamlets if any (1981 Census)	Location Code No.			Remarks
			1981	1971	1961	
(1)	(2)	(3)	(4)	(5)	(6)	(7)
		TANDUR TALUK *(Contd.)*				
81	Mailawar	..	109	46	46	
82	Malkangiri	..	74	59	59	
83	Malkapur	..	15	20	20	
84	Malreddypalle	..	61 (F.U.XIV)	98 (F.U.XVI)	98 (F.U.)	
85	Mambapur	..	54	93	93	
86	Mansanpalle	..	46	87	87	
87	Manthanagoud	..	106	43	43	
88	Manthatti	..	65	33	33	
89	Manthlapur	..	117	56	56	Uninhabited
90	Maepalle	..	45	86	86	
91	Marpalle	..	116	50	50	
92	Masanpalle	..	70	36	36	
93	Mazra Sangam	..	82	104	104	
94	Mittabachpalle	..	31	26	26	
95	Muddaipet	..	132	132	132	
96	Mukundapur	..	127	113	113	
97	Nagasamunder	..	91	130	130	
98	Nagulpalle	..	6	8	8	
99	Narayanpur	..	77	32	32	
100	Navalga	..	102	55	55	
101	Nawandgi	1 Basheerabad	104	41	41	
102	Neelapalle	..	114	48	48	
103	Odandapur	..	10	14	14	
104	Ogpur	..	34	23	23	
105	Pagdial	..	89	133	133	
106	Parwathapur	..	18	78	78	
107	Parwatpalle	..	112	51	51	
108	Pashapur	..	3	3	3	
109	Payar Kampalle	..	121	65	65	
110	Peddemul	1 Bandapal	23	85	85	
111	Raghapur	..	84	117	117	
112	Ramachandrapur	..	1	1	1	Uninhabited
113	Rampur	..	4	4	4	
114	Rampur	..	29	74	74	
115	Rasnam	..	87	124	124	
116	Rasoolpur	..	81	101	101	Uninhabited
117	Reddyghanpur	..	73	60	60	
118	Regondi	..	53	94	94	
119	Rudraram	1 Narsapur	7	11	11	
120	Rukmapur	..	55	95	95	
121	Sangam Kalan	..	13	21	21	
122	Shahipur	..	60 (F.U.XIV)	102 (F.U.XVI)	102 (F.U.)	
123	Shankreddipalle	..	19	15	15	
124	Shapur Maqta	..	72	34	34	Uninhabited
125	Tandur	..	80 (F.U.XIV)	100 (F.U.XVI)	100 (F.U.)	

LIST OF VILLAGES IN RANGAREDDI DISTRICT TOGETHER WITH THEIR HAMLETS AS IN 1981 CENSUS AND LOCATION CODE NUMBERS FROM 1961 TO 1981 CENSUSES

Sl. No.	Name of the village (1981 Census)	Name of the Hamlets if any (1981 Census)	Location Code No.			Remarks
			1981	1971	1961	
(1)	(2)	(3)	(4)	(5)	(6)	(7)
		TANDUR TALUK *(Concld.)*				
126	Tattapalle	1 Bandamidipalle 2 Siddannatanda 3 Rachakattatanda 4 Jai Ramtanda 5 Omlanaiktanda	5	5	5	
127	Thimmaipalle	1 Bandamidipalle	123	112	112	
128	Thimsanpalle	..	22	9	9	
129	Veeredpalle	..	30	27	27	
130	Vishwanathpur	..	92	127	127	
131	Yelal	1 Govindaraopet	93	116	116	
132	Yenkapalle	..	99	68	68	
		PARGI TALUK				
1	Advi Venkatapur	..	92	91	91	
2	Ainapur	..	70	69	69	
3	Allapur	..	64	84	84	
4	Almaskhanpet	..	97	133	133	
5	Anantha reddipalle	..	74	67	67	
6	Ananthasagar	..	111	102	102	
7	Annaram	..	4	11	11	Uninhabited
8	Annareddipalle	..	125	142	142	
9	Antharam	..	96	134	134	
10	Babapur	..	27	6	6	
11	Bachpalle	..	67	79	79	
12	Badampalle	..	72	63	63	
13	Baispalle	..	106	129	129	
14	Balsulagonda	1 Buddibandatanda	136	125	125	
15	Bandayelkacharla	1 Linganpalle	81	107	107	
16	Barkatpalle	..	5	12	12	
17	Basireddipalle	..	17	19	19	
18	Batla Chandraram	..	75	65	65	
19	Bodlapur	..	49	60	60	
20	Bompalle	..	55	73	73	
21	Bomreddipalle	..	89	108	108	
22	Brahmanpalle	..	50	61	61	
23	Chakalpalle	..	121	147	147	
24	Chellapur	..	86	111	111	
25	Chelmilla	..	85	115	115	
26	Chigralpalle	..	21	15	15	
27	Chinna Varval	..	98	132	132	
28	Chintalapalle	..	35	39	39	
29	Chityal	..	39	44	44	
30	Chowdapur	1 Kichannapalle 2 Bureddipalle 3 Hanumaipalle	94	93	93	
31	Chowderpalle	..	128	137	137	
32	Dadapoor	1 Kothapalle	82	112	112	
33	Dirsampalle	..	71	68	68	

LIST OF VILLAGES IN RANGAREDDI DISTRICT TOGETHER WITH THEIR HAMLETS AS IN 1981 CENSUS AND LOCATION CODE NUMBERS FROM 1961 TO 1981 CENSUSES

Sl. No.	Name of the village (1981 Census)	Name of the Hamlets if any (1981 Census)	Location Code No. 1981	1971	1961	Remarks
(1)	(2)	(3)	(4)	(5)	(6)	(7)
		PARGI TALUK *(Contd.)*				
34	Doma	1 Udandaraopalle 2 Yellareddipalle	68	74	74	
35	Dongayankepalle	..	65	83	83	
36	Dornalpalle	1 Guduganpalle	66	78	78	
37	Gadrial	..	109	136	136	
38	Gadsidgapur	..	24	3	3	
39	Ganded	1 Jangareddipalle 2 Anchanpalle	132	130	130	
40	Ganjipalle	..	51	62	62	
41	Ghandpoor	..	88	109	109	
42	Ghatpalle	..	33	47	47	
43	Govindapalle	..	103	120	120	
44	Govindapur	..	22	8	8	
45	Gudur	..	57	82	82	
46	Gumdal	..	83	113	113	
47	Heerapur	..	62	87	87	
48	Ibrahimpur	..	1	1	1	
49	Ippaipalle	..	95	104	104	
50	Jafferpalle	..	58	81	81	
51	Jinnaram	..	84	114	114	
52	Joolapalle	..	130	141	141	
53	Kallapur	..	41	51	51	
54	Kammam Nacharam	..	78	76	76	
55	Kankal	..	12	37	37	
56	Kanman Kalva	1 Rampalle 2 Bhavanampalle 3 Karisemadgu	119	97	97	
57	Kapilapoor	..	102	119	119	
58	Kervilli	1 Imampalle	14	35	35	
59	Khudavandpur	..	42	45	45	
60	Kishtapur	..	48	59	59	
61	Komreddipalle	1 Ashireddipalle	131	127	127	
62	Kondaipalle	..	73	64	64	
63	Kondapur	..	135	126	126	
64	Kothapalle	1 Lingampalle 2 Lambaditanda	118	98	98	
65	Kulakcherla	1 Chapalguda 2 Kamunpalle	90	106	106	
66	Kusumasamudram	1 Rampur	110	103	103	
67	Lakhnapur	..	3	10	10	
68	Lingaipalle	..	124	143	143	
69	Linganpalle	..	53	71	71	
70	Lingampalle	..	79	90	90	
71	Madharam	1 Phyatamadaram	15	49	49	
72	Malkaipet	..	23	2	2	
73	Malkapur	..	115	95	95	
74	Mallepalle	..	76	66	66	
75	Manchanpalle	1 Meriyapur 2 Mattugudem	32	48	48	
76	Mandipal	..	113	101	101	
77	Mangampet	..	127	138	138	

LIST OF VILLAGES IN RANGAREDDI DISTRICT TOGETHER WITH THEIR HAMLETS AS IN 1981 CENSUS AND LOCATION CODE NUMBERS FROM 1961 TO 1981 CENSUSES

Sl. No.	Name of the village (1981 Census)	Name of the Hamlets if any (1981 Census)	Location Code No. 1981	1971	1961	Remarks
(1)	(2)	(3)	(4)	(5)	(6)	(7)
		PARGI TALUK *(Contd.)*				
78	Mansoorpalle	..	134	123	123	
79	Markal	1 Agraharam	116	96	96	
		2 Kistacharipalle				
		3 Bungarampalle				
		4 Thungalapalle Lambaditanda				
		5 Ananthapalle				
80	Mittakodur	..	2	9	9	
81	Mogullapalle	..	120	146	146	
82	Mohmadabad	1 Shaikpalle	122	145	145	
		2 Dharmapur				
		3 Kanchanpalle				
		4 Venkatareddipalle				
		5 Kolampalle				
		6 Ragyaripalle				
		7 Chinnayapalle				
83	Mothkur	1 Mailaram	77	77	77	
84	Mujahidpur	1 Ramreddipalle	63	88	88	
		2 Mandikuntatanda				
		3 Patelcherutanda				
		4 Deshnayaktanda				
		5 Chakalpalletanda				
85	Mukerlabad	..	126	139	139	
86	Nagulpalle	..	31	50	50	Uninhabited
87	Nancherla	1 Dasaipalle	129	140	140	
		2 Janagampalle				
		3 Yelkacheruvutanda				
		4 Guvvonikunta				
88	Narayanpur	1 Laxmidevipalle	44	54	54	
89	Naskal	1 Kothapalle	7	13	13	
90	Nazeerabad	..	18	18	18	
91	Nizampet Medipalle	1 Nizampet	36	40	40	
92	Ootpalle	..	46	57	57	
93	Pagdiyal	1 Tavvugaddatanda	137	124	124	
94	Palepalle	..	69	75	75	
95	Pargi	1 Mallemoniguda	20	16	16	
		2 Sulthan Nagar				
		3 Yerragaddapalle				
		4 Niyamatinagar				
		5 Kishtammagudlu				
96	Pedda Umantyal	..	11	34	34	
97	Pedda Varval	..	99	116	116	
98	Peerampalle	..	80	89	89	
99	Pothreddypalle	..	47	58	58	
100	Pudgurthy	..	34	38	38	
101	Pursampalle	..	117	99	99	
102	Puttapahad	..	108	135	135	
103	Raghavapur	..	43	53	53	
104	Rakamcharla	..	10	23	23	
105	Rakonda	..	52	70	70	

LIST OF VILLAGES IN RANGAREDDI DISTRICT TOGETHER WITH THEIR HAMLETS AS IN 1981 CENSUS AND LOCATION CODE NUMBERS FROM 1961 TO 1981 CENSUSES

Sl. No.	Name of the village (1981 Census)	Name of the Hamlets if any (1981 Census)	Location Code No. 1981	1971	1961	Remarks
(1)	(2)	(3)	(4)	(5)	(6)	(7)
		PARGI TALUK *(Concld.)*				
106	Ramreddipalle	..	45	56	56	
107	Rangampalle	..	25	4	4	
108	Rangapur	..	16	20	20	
109	Rapole	1 Polkampalle 2 Narsaiahguda	40	46	46	
110	Ravelpalle	..	59	85	85	
111	Reddipalle	1 Chennaipalle	133	128	128	
112	Roopkhanpet	..	28	7	7	
113	Rukumpalle	..	6	14	14	
114	Rusumpalle	..	107	131	131	
115	Salkerpet	1 Rangareddipalle	105	122	122	
116	Salveed	..	87	110	110	
117	Sangaipalle	..	123	144	144	
118	Selanagar	..	100	117	117	
119	Shakhapur	..	19	17	17	
120	Shivareddipalle	..	56	80	80	
121	Sirgaipalle	..	13	36	36	
122	Somangurthi	1 Devananiguda	9	21	21	
123	Sondepur	..	26	5	5	
124	Sultanpur	..	29	55	55	
125	Syed Malkapur	..	30	52	52	
126	Syedpalle	..	60	86	86	
127	Thirmalapur	..	8	22	22	
128	Timmaipalle	..	54	72	72	
129	Tirmalapur	..	91	105	105	
130	Tondapalle	..	61	43	43	
131	Turkayankepalle	..	37	41	41	
132	Vannached	1 Jacklapalle 2 Janampalle 3 Linganpalle 4 Gollagudem	101	118	118	
133	Varahagiripalle	..	104	121	121	
134	Veerapur	1 Pandivanipalle	114	94	94	
135	Venkatapur	..	112	100	100	
136	Vittalpur	..	93	92	92	
137	Yabajiguda	..	38	42	42	
		VALLABHNAGAR TALUK*				
1	Akbarjah	..	5	2	67	
2	Alwal	..	7 (F.U.I)	32 (F.U.XI)	33 (F.U.)	
3	Ammuguda	..	12	7	93	
4	Balanagar	..	17 (F.U.II)	30 (F.U.XII)	30	
5	Begumpet Paigah**	..	19	18 (F.U.II&IB)	95 (F.U.)	

* Formed from Medchal Taluk, Hyderabad Urban and Hyderabad West Taluks Vide G. O. Ms. No. 4284 {Revenue}(U) dt. 11th Sept. 1980.

** Included in Hyderabad Municipal Corporation

LIST OF VILLAGES IN RANGAREDDI DISTRICT TOGETHER WITH THEIR HAMLETS AS IN 1981 CENSUS AND LOCATION CODE NUMBERS FROM 1961 TO 1981 CENSUSES

Sl. No.	Name of the village (1981 Census)	Name of the Hamlets if any (1981 Census)	Location Code No.			Remarks
			1981	1971	1961	
(1)	(2)	(3)	(4)	(5)	(6)	(7)
		VALLABHNAGAR TALUK *(Concld.)*				
6	Bowenpalle	..	15 (F.U.III)	13 (F.U.VI)	32 (F.U.)	
7	Dommaiguda	..	13 (F.U.I)	34	35	
8	Farzandguda	..	2	4 (P.U.VII)	66	Uninhabited
9	Fatehnagar	..	18 (F.U.V)	15 (F.U.V)	40 (F.U.)	
10	Ferozguda	..	16	14	39	
11	Hasmathpet	..	14	35	37	
12	Kapra	..	10 (F.U.VII)	88	94	
13	Kowkur	..	3 (F.U.IX)	5 (P.U.VII)	69	
14	Lothkunta	..	6	33	34	Uninhabited
15	Macha Bolaram	..	4 (F.U.IX)	3 (F.U.VII)	65 (F.U.)	
16	Mahadevpur	..	9	87	91	
17	Malkajgiri	..	11 (F.U.XVII)	22 (F.U.IX)	1 (F.U.)	
18	Turakapalle	..	1	1	68	
19	Yapral	1 Jai Jawaharnagar	8 (F.U.XVI)	6 (P.U.VII)	92	

SECTION II
Town Directory

SECTION II

TOWN DIRECTORY

Codes used in the seven statements are explained in detail and the expressions for the abbreviations used in Statements are briefly explained herein. Statement I has been compiled in this Office and Statements II to VI by obtaining the data from local authorities having administrative control over the towns.

In the Statement I Col. 2 to denote the civic status of town the codes used are :

Municipal Corporation / Corporation	M. Corp.
Municipality	M
Cantonment Board / Cantonment	CB
Notified Area / Notified Area Committee / Notified Committee	NAC
Gram Panchayat / Village Panchayat	P

In Statement IV Col. 6 to differentiate category of road the following abbreviations are used.

Pucca Road	PR
Kuccha Road	KR

Under Col. 7 to specify the system of sewerage the codes given are :

Sewer	S
Open surface drains	OSD
Box surface drains	BSD
Sylk drains	SD
Cesspool method	CD
Pit System	Pt

In Col. 11 the various prevalent methods of disposal of night soil are given with the following codes.

Head loads	HL
Baskets	B
Wheel Barrows	WB
Septic tank latrines	ST
Sewerage	S

Under Cols. 12 & 13, the codes used to state the source of supply and system of storage of protected water supply are as follows :

Overhead tank	OHT
Service reservoir	SR
River infiltration gallery	IG
Borewell Pumping System	BWP
Pressure tank	PT
Tubewell Water / Hand pump	TW
Tap Water	T
Well Water	W
Tank Water	TK

The first five codes relate to the system of storage of water in the town and the remaining four codes represent the different sources of water supply to the inhabitants of a town.

In statement V under Col. 4 to indicate the type of medical facility available to the citizens, the following codes are used :

Hospital	H
Dispensary	D
Health Centre	HC
Family Planning Centre	FC
Tuberculosis Clinic	TB

Nursing Home	NH
Others	O

If there are more than one institutions of any type, the number of such institutions is noted within brackets eg : D(2); NH (7) etc.

To distinguish the medical institutions as Allopathic, or Ayurvedic or Unani or Homoeopathic the following additional codes are used.

Ayurvedic	A
Unani	U
Homoeopat hic	Hom.

In case of allopathic no separate code is used. The information on medical facilities is presented horizontally in the same line as illustrated below :

H(A-1, 2), D (Hom.-2, U-1)

Here H (A-1, 2) represents one Ayurvedic and 2 Allopathic hospitals and D (Hom.-2, U-1) represents 2 Homoeopathic and 1 Unani Dispensaries.

The Codes used for the Col. 6 are as follows :

Arts only	A
Science only	S
Arts and Science only	AS
Commerce only	C
Arts and Commerce only	AC
Arts, Science and Commerce	ASC
Law	L

If there are more than one institutions of each type the number is given against each in brackets.

Under Col. 10 the following codes are used to specify the recognised short-hand, typewriting and other vocational training institutions. If there are more than one institutions of each type the number is given against each in brackets.

Short-hand	SH
Typewriting	Type
Shorthand & Typewriting	Sh. Type
Others	O

The vocational institutions like Applied Art/ Painting College, Pharmacy College, B. Ed. College, Teacher's Training institutes, Music/Dancing School, Nursing School etc., are covered under "Others".

Schools upto class IV are treated as Primary or Elementary Schools. These include Nursery Schools, Kinder Garten Schools, Pre-basic Schools, Pre-primary Schools. Schools upto Class VIII are treated as Junior Secondary or Middle Schools. Schools upto Class X are treated as Matriculation or Secondary Schools. Schools or Colleges upto Class XI or XII are considered in the Group of Higher Secondary/Intermediate/Pre-University/Junior College etc.

Under Col. 20 the abbreviations given are as follows :

Public library	PL
Reading Room	RR

TOWN DIRECTORY STATEMENTS
I to VI & IV A

TOWN

STATEMENT

STATUS AND

Sl. No.	Class, Name & Civic Administration status of town	L.C. No.	Name of Taluk	Area (in sq. kms.)	No. of house-holds including houseless house-holds (in 1981 Census)	Population & Growth			
						1901	1911	1921	1931
(1)	(2)	(3)	(4)	(5)	(6)	(7)	(8)	(9)	(10)
1	III Alwal* (P)	I	Vallabhnagar	11·45	3,840	..	..	..	..
2	IV Balanagar* (P)	II	Vallabhnagar	29·53	3,264	..	..	..	..
3	VI Bowenpalle (P)	III	Vallabhnagar	3·58	364	..	..	..	..
4	V Budvel (P)	IV	Rajendranagar	9·78	1,504		Notified as Town for the		
5	III Fatehnagar (P)	V	Vallabhnagar	2·17	4,798	..	..	..	..
6	V Ghatkeswar (P)	VI	Hayathnagar	13·83	1,677		Notified as Town for the		
7	IV Kapra (P)	VII	Vallabhnagar	11·75	3,121		Notified as Town for the		
8	IV Kukatpalle* (P)	VIII	Rajendranagar	18.31	2,117	..	..	..	..
9	IV Macha Bolaram* (P)	IX	Vallabhnagar	17·48	1,868	..	..	..	..
10	II Malkajgiri (P)	XVII	Vallabhnagar	17·30	13,313	..	..	..	..
11	V Moosapet (P)	X	Rajendranagar	7.12	1,353	..	..	..	..
12	III Qutbullapur (P)	XI	Medchal	7·41	5,250		Notified as Town for the		
13	IV Shamshabad (P)	XII	Rajendranagar	18·65	1,927	..	..	..	..
14	III Tandur (M)	XIV	Tandur	5·82	5,897	5,930	6,504 (9·68)	7,436 (14·33)	8,462 (13·80)
15	III Vicarabad (P)	XV	Vicarabad	10.82	3,654	..	..	..	..
16	V Yapral (P)	XVI	Vallabhnagar	3·90	1,192	..	..	..	..

* Including out growth (s)

The details of this portion of Hyderabad (M·C·) and Towns at Sl· Nos· 1 to 3,5,7 to 12 and 16 are also given under Hyderabad Urban Agglomeration in the DCHB of Hyderabad District

DIRECTORY

I

GROWTH HISTORY

rate of the Town at the Censuses of					Density (1981 Census)	Sex Ratio			Sl. No.
1941	1951	1961	1971	1981		1961 Census	1971 Census	1981 Census	
(11)	(12)	(13)	(14)	(15)	(16)	(17)	(18)	(19)	(1)
..	7,909	9,886 (25·00)	13,420 (35·75)	21,233 (58·22)	1,854	946	940	961	1
..	..	..	7,950	15,737 (97·95)	533	..	881	902	2
..	1,523	1,696 (11·36)	2,524 (48·82)	2,683 (6·30)	749	970	918	903	3
first time in 1981 Census				8,038	822	..	..	932	4
..	4,418	11,813 (167·38)	7,663 (-35.13)	21,173 (176·30)	9,757	886	820	827	5
first time in 1981 Census				9,773	707	..	..	872	6
first time in 1981 Census				15,367	1,308	..	..	916	7
..	..	..	4,685	10,753 (129·52)	587	..	927	921	8
..	3,927	4,958 (26·25)	6,330 (27.67)	11,076 (74·98)	634	953	915	936	9
..	12,376	13,910 (12·39)	25,543 (83.63)	65,776 (157·51)	3,802	954	927	929	10
..	..	..	3,345	6,313 (88·73)	887	..	870	922	11
first time in 1981 Census				24,002	3,239	..	..	892	12
..	5,070	5,790 (14·20)	7,632 (31.81)	11,172 (46·38)	599	956	925	931	13
9,280 (9·67)	15,480 (66.81)	16,736 (8·11)	22,008 (31·50)	32,450 (47·45)	5,576	959	961	946	14
..	6,874	9,033 (31·41)	13,110 (45·13)	20,737 (58·18)	1,917	917	936	916	15
..	3,107	Declassified	..	6,940	1,779	..	..	999	16

TOWN

STATEMENT

PHYSICAL ASPECTS AND

Sl. No.	Class and Name of Town	PHYSICAL ASPECTS			NAME OF AND	
		Rainfall (in mm.)	Temperature (in Centigrade)		State Headquarters HYDERABAD	District Headquarters HYDERABAD
			Maximum	Minimum		
(1)	(2)	(3)	(4)	(5)	(6)	(7)
1	III Alwal	529·7	42·4	9·1	16	16
2	IV Balanagar	772·2*	42·4	9·1	15	15
3	VI Bowenpalle	529·7	42·4	9·1	12	12
4	V Budvel	501·8	40.0	15·0	15	15
5	III Fatehnagar	772·2*	42·4	9·1	13	13
6	V Ghatkeswar	684·4	42·4	9·1	23	23
7	IV Kapra	485·8	32·9	19·7	18	18
8	IV Kukatpalle	772·2*	42·4	9.1	14	14
9	IV Macha Bolaram	485·8	32·9	19·7	16	16
10	II Malkajgiri	772·2*	44·4	31·7	13	13
11	V Moosapet	772·2*	43·0	17·0	16	16
12	III Qutbullapur	772·2*	42·4	9·1	24	24
13	IV Shamshabad	501·8	40·0	15·0	16	16
14	III Tandur	755·1	42·6	11.0	144	144
15	III Vicarabad	880·7	43·7	35·0	66	66
16	V Yapral	485.8	32·9	19·7	18	18

* 1 Statistical suppliment to part II of Andhra Pradesh Gazette dated 15th January 1981
2 Census 1971 Town Directory

DIRECTORY

II

LOCATION OF TOWNS, 1979

ROAD DISTANCE (IN Kms.) FROM					
Sub-division/Taluk	Nearest city with population of one lakh and more	Railway Station	Bus Route	Navigable river/ canal (if within 10 Kms.)	Sl. No.
(8)	(9)	(10)	(11)	(12)	(1)
Chevella (61)/ Begumpet (14)	Hyderabad (16)	Alwal (0)	Alwal (0)	..	1
Chevella (60)/ Begumpet (10)	Hyderabad (15)	Sanathnagar (2)	Balanagar (0)	..	2
Chevella (57)/ Begumpet (9)	Hyderabad (12)	Secunderabad (5)	Bowenpalle (0)	..	3
Chevella (20)/ Rajendranagar (2)	Hyderabad (15)	Budvel (3)	Budvel (0)	..	4
Chevella (58)/ Begumpet (7)	Hyderabad (13)	Sanathnagar (3)	Fatehnagar (0)	..	5
Hyderabad East (23)/ Hayathnagar (10)	Hyderabad (23)	Ghatkeswar (0)	Ghatkeswar (0)	..	6
Chevella (52)/ Begumpet (15)	Hyderabad (18)	Ramakrishnapuram (3)	Kapra (0)	..	7
Chevella (59)/ Rajendranagar (22)	Hyderabad (14)	Sanathnagar (4)	Kukatpalle (0)	..	8
Chevella (61)/ Begumpet (14)	Hyderabad (16)	Macha Bolaram (0)	Macha Bolaram (0)	..	9
Chevella (58)/ Begumpet (10)	Hyderabad (13)	Malkajgiri (0)	Malkajgiri (0)	..	10
Chevella (61)/ Rajendranagar (24)	Hyderabad (16)	Sanathnagar (4)	Moosapet (0)	..	11
Hyderabad East (24)/ Medchal (20)	Hyderabad (24)	Sanathnagar (5)	Qutbullapur (0)	..	12
Chevella (16)/ Rajendranagar (8)	Hyderabad (16)	Shamshabad (0)	Shamshabad (0)	..	13
Vicarabad (42)/ Tandur (0)	Hyderabad (144)	Tandur (0)	Tandur (0)	..	14
Vicarabad (0)/ Vicarabad (0)	Hyderabad (66)	Vicarabad (0)	Vicarabad (0)	..	15
Chevella (58)/ Begumpet (11)	Hyderabad (18)	Ammuguda (3)	Yapral (0)	..	16

TOWN

STATEMENT

MUNICIPAL

Sl. No.	Class and Name of Town	Civic administration status (In 1980)	RECEIPT (In Rs. '00)				
			Receipt through taxes, etc.	Revenue derived from Municipal properties and power apart from taxation	Government grant	Loan	Advance
(1)	(2)	(3)	(4)	(5)	(6)	(7)	(8)
1	III Alwal*	P	2,549	16	118	..	..
2	IV Balanagar*	P	1,943	9,160	2	..	324
3	VI Bowenpalle	P	80	..	578	..	..
4	V Budvel	P	46	..	76	..	..
5	III Fatehnagar	P	3,038	..	117	..	..
6	V Ghatkeswar	P	119	95	133	..	..
7	IV Kapra	P	3,221	..	40	..	..
8	IV Kukatpalle*	P	2,342	..	82	..	..
9	IV Macha Bolaram*	P	1,042	456	57	..	..
10	II Malkajgiri	P	2,613	931	1,546	..	..
11	V Moosapet	P	865	471	37	..	..
12	III Qutbullapur	P	5,796	..	31	..	..
13	IV Shamshabad	P	245	632	67	..	..
14	III Tandur	M	1,077	1,957	1,078	..	..
15	III Vicarabad	P	1,500	1,410	130	..	..
16	V Yapral	P	*(Grampanchayat Started from June 1981)*				

* Including out growth (s)

DIRECTORY

III

FINANCE, 1978-79

		EXPENDITURE (In Rs· '00)							
Other sources (specify)	Total Receipts	General Administration	Public safety	Public health and conveniences	Public works	Public Institution	Others (specify)	Total Expenditure	Sl. No.
(9)	(10)	(11)	(12)	(13)	(14)	(15)	(16)	(17)	(1)
269	2,952	418	66	722	257	..	1,489	2,952	1
5,289	16,718	781	189	1,032	5,148	81	1,448	8,679	2
167	825	353	69	14	79	..	310	825	3
18	140	24	25	5	80	2	4	140	4
..	3,155	474	..	1,600	603	..	351	3,028	5
..	419	46	46	46	322	60	..	520	6
188	3,449	270	30	56	1,206	..	510	2,072	7
3,002	5,426	581	..	1,414	1,269	..	2,162	5,426	8
..	1,555	312	17	555	526	..	..	1,410	9
1,164	6,254	1,427	830	1,565	1,434	..	..	5,256	10
774	2,147	297	..	167	1,069	..	614	2,147	11
292	6,119	393	35	223	587	..	..	1,238	12
9	953	181	338	146	152	..	23	840	13
4,106	8,218	860	..	2,006	731	..	4,239	7,836	14
..	3,040	352	..	782	147	..	1,168	2,449	15
		(Grampanchayat Started from June 1981)							16

TOWN

STATEMENT

CIVIC AND

Sl. No.	Class and Name of Town		Civic administration Status (In-1980)	Population	Scheduled Caste and Scheduled Tribe Population	Road length (In Km.)	System of sewerage	Number of Latrines		
								Water borne	Service	Others
(1)	(2)		(3)	(4)	(5)	(6)	(7)	(8)	(9)	(10)
1	III	Alwal*	P	21,233	6,611	PR : 3·00 KR : 7·00	OSD	2,512	1,025	..
2	IV	Balanagar*	P	15,737	1,953	PR : 35·00 KR : 5·00	OSD	249	615	289
3	VI	Bowenpalle	P	2,683	397	PR : 2.00 KR : ..	OSD,S	2	250	..
4	V	Budvel	P	8,038	2,045	4·00	SD	128	1,247	..
5	III	Fatehnagar	P	21,173	2,089	PR : 10·00 KR : 40·00	OSD,S	1,800	..	..
6	V	Ghatkeswar	P	9,773	1,617	PR : 2·00 KR : 6·00	SD	15	862	..
7	IV	Kapra	P	15,367	2,665	12·00	OSD	1,020	..	..
8	IV	Kukatpalle*	P	10,753	1,172	PR : 8·00 KR : ..	OSD,S	80	432	..
9	IV	Macha Bolaram*	P	11,076	2,946	PR : 8·25 KR : ..	OSD	12	151	..
10	II	Malkajgiri	P	65,776	10,014	80·00	OSD	7,284	586	..
11	V	Moosapet	P	6,313	1,053	PR : 2·00 KR : 4·00	OSD	103	..	20
12	III	Qutbullapur	P	24,002	2,210	PR : 5·00 KR : 7·00	OSD	23	820	3
13	IV	Shamshabad	P	11,172	2,066	PR : 14·00 KR : 6·00	OSD,S	208	165	27
14	III	Tandur	M	32,450	2,829	25·00	OSD,S	203	2,753	..
15	III	Vicarabad	P	20,737	3,259	PR : 5·00 KR : 7·00	OSD,S	200	510	270
16	V	Yapral	P	6,940	4,073	PR : 2·00 KR : 11·00	SD	..	..	..

* Including out growth (s)

DIRECTORY

IV

OTHER AMENITIES, 1979

Method of disposal of night soil	Protected water supply: Source of supply	Protected water supply: System of storage with Capacity (in 1,000 Liters)	Fire fighting service	Electrification (Number of Connections): Domestic	Industrial	Commercial	Road Lighting (Points)	Others	Sl. No.
(11)	(12)	(13)	(14)	(15)	(16)	(17)	(18)	(19)	(1)
WB	T	IG (609)	Secunderabad (8 Kms.)	3,600	1	190	174	..	1
WB	T	IG (1,136)	Sanathnagar (2 Kms.)	851	38	145	254	..	2
B	T	TK (68)	Secunderabad (5 Kms.)	520	3	12	25	..	3
WB	T	SR (45)	Chandulal Baradari (12 Kms.)	560	4	98	38	45	4
ST	T	IG (182)	Sanathnagar (3 Kms.)	1,500	250	500	400	..	5
B	T	OHT (182)	Moulali (10 Kms.)	700	1	150	164	..	6
ST	TW	BWP (23)	Sanathnagar (4 Kms.)	1,530	135	85	400	..	7
B	T	IG (46)	Sanathnagar (10 Kms.)	700	34	27	207	..	8
WB	TW	BWP (1,136)	Sanathnagar (12 Kms.)	852	2	25	154	..	9
WB	T	IG (182)	Secunderabad (6 Kms.)	6,850	155	270	1,800	30	10
B	T	IG (114)	Sanathnagar (4 Kms.)	800	4	4	70	..	11
B	TW	BWP (182)	Sanathnagar (5 Kms.)	2,000	400	21	310	..	12
B	T	OHT (68)	Chandulal Baradari (13 Kms.)	450	22	170	135	165	13
WB,ST	T	IG (2,600)	Vicarabad (42 Kms.)	1,227	42	490	372	46	14
WB	T	IG (4,546)	Yes	826	35	507	300	..	15
..	W	N.A.	Secunderabad (8 Kms.)	338	1	56	48	82	16

TOWN

STATEMENT

MEDICAL, EDUCATIONAL, RECREATIONAL

Sl. No.	Class and Name of Town	Population	Medical Facilities		Educational			
			Hospitals/ Dispensaries/T·B· clinics etc.	Beds in Medical Institutions noted in Col. No. 4	Arts/Science/ Commerce Colleges (of degree level and above)	Medical Colleges	Engineering Colleges	Polytechnics
(1)	(2)	(3)	(4)	(5)	(6)	(7)	(8)	(9)
1	III Alwal*	21,233	H(1) D(2)	10 ..	Secundera-bad (8)	Hydera-bad (16)	Hydera-bad (16)	Hydera-bad (16)
2	IV Balanagar*	15,737	D(A-1) HC(1)	.. ..	Secundera-bad (9)	Hydera-bad (15)	Hydera-bad (15)	Hydera-bad (15)
3	VI Bowenpalle	2,683	D(Hom-1,3)	..	Secundera-bad (5)	Hydera-bad (12)	Hydera-bad (12)	Hydera-bad (12)
4	V Budvel	8,038	H(1) D(4) FC(1)	10	Hyderabad (15)	Hydera-bad (15)	Hydera-bad (15)	Hydera-bad (15)
5	III Fatehnagar	21,173	H(1)	..	Secundera-bad (7)	Hydera-bad (13)	Hydera-bad (13)	Hydera-bad (13)
6	V Ghatkeswar	9,773	H(1) D(A-1)	30 ..	Secundera-bad (18)	Hydera-bad (23)	Hydera-bad (23)	Hydera-bad (23)
7	IV Kapra	15,367	H(1)	10	Secundera-bad (10)	Hydera-bad (18)	Hydera-bad (18)	Hydera-bad (18)
8	IV Kukatpalle*	10,753	H(1) TB(1) NH(1)	 10	Secundera-bad (6)	Hydera-bad (14)	Hydera-bad (14)	Hydera-bad (14)
9	IV Macha Bolaram*	11,076	Alwal (2)	..	Secundera-bad (8)	Hydera-bad (16)	Hydera-bad (16)	Hydera-bad (16)
10	II Malkajgiri	65,776	D(3) NH(1) HC(1)	7 3 3	Secundera-bad (5)	Hydera-bad (13)	Hydera-bad (13)	Hydera-bad (13)
11	V Moosapet	6,313	Hydera-bad (16)	..	Hydera-bad (16)	Hydera-bad (16)	Hydera-bad (16)	Hydera-bad (16)
12	III Qutbullapur	24,002	Hydera-bad (24)	..	Hydera-bad (24)	Hydera-bad (24)	Hydera-bad (24)	Hydera-bad (24)
13	IV Shamshabad	11,172	H(U-1,1) D(10)	16 ..	Hydera-bad (16)	Hydera-bad (16)	Hydera-bad (16)	Hydera-bad (16)
14	III Tandur	32,450	H(1) +O(1)	20 10	AC(1)	Hydera-bad(144)	Hydera-bad(144)	Hydera-bad(144)
15	III Vicarabad	20,737	H(2) D(8) TB(1)	62 .. 417	ASC(1)	Hydera-bad (66)	Hydera-bad (66)	Hydera-bad (66)
16	V Yapral	6,940	D(4)	..	Secundera-bad (10)	Hydera-bad (18)	Hydera-bad (18)	Hy dera-bad (18)

\+ Maternity Home

* Including out growth (s)

DIRECTORY

V

AND CULTURAL FACILITIES IN TOWNS, 1979

Facilities						Recreational and Cultural Facilities					
Recognised Shorthand, Typewriting and Vocational training institutes	Higher Secondary/ Inter/ Junior College	Secondary/ Matriculation	Junior Secondary & Middle Schools	Primary Schools	Adult Literacy Classes/ Centres, Others (specify)	Number of working Women's hostels with number of seats	Stadia	Cinema	Auditoria/ Drama/ Community Halls	Public Libraries including Reading Rooms	Sl. No.
(10)	(11)	(12)	(13)	(14)	(15)	(16)	(17)	(18)	(19)	(20)	(1)
Sh. Type : 4	Secunderabad (8)	3	2	6	..	..	..	1	1	PL : 1	1
Type : 1 Sh. Type : 1	Secunderabad (9)	1	2	2	..	..	..	2	..	PL : 1	2
Type : 1	Secunderabad (5)	1	3	5	..	..	..	..	..	PL : 1	3
Sh. Type : 1	1	1	1	3	3	..	..	..	..	PL : 1	4
Balanagar (2)	Secunderabad (7)	1	1	5	..	..	..	..	2	PL : 1	5
Secunderabad (18)	1	2	2	4	4	..	..	1	2	PL : 2	6
Type : 1	Secunderabad (10)	..	2	4	..	1(150)	..	1	1	PL : 1	7
Type : 1	Secunderabad (6)	1	1	2	..	..	..	..	..	PL : 1	8
Alwal (2)	Secunderabad (8)	1	1	2	..	..	..	1	..	PL : 1	9
Sh.Type 10	Secunderabad (5)	5	12	21	1	..	..	1	20	PL : 1 RR : 1	10
Kukatpalle (3)	Hyderabad (16)	..	1	1	..	..	..	..	..	..	11
Sh.Type : 2	Hyderabad (24)	..	4	15	..	..	..	..	..	PL : 1	12
Budvel (10)	Hyderabad (16)	3	4	11	2	..	..	1	1	PL : 1	13
Type : 1	1	7	6	9	..	..	..	2	..	PL : 1 RR : 1	14
Type : 2	1	6	10	12	1	..	..	2	3	PL : 1 RR : 3	15
Secunderabad (10)	Secunderabad (10)	1	2	4	..	..	..	..	..	PR : 1	16

TOWN

STATEMENT

TRADE, COMMERCE,

Sl. No.	Class and Name of Town	Name of three most important commodities imported			Name of three most important	
		1st	2nd	3rd	1st	2nd
(1)	(2)	(3)	(4)	(5)	(6)	(7)
1	III Alwal*	Rice	Wheat	Jowar	Vegetables	..
2	IV Balanagar*	Aluminium alloys	Wheat	Sugar	Fans	Aeronautic parts
3	VI Bowenpalle	Rice	Sugar	Medicines	Ice	Toddy
4	V Budvel	Fertilizers	Sugar	Kerosene	Vegetables	Paddy
5	III Fatehnagar	Chemicals	Iron & Steel	Coal	Fans & Watches	Drugs
6	V Ghatkeswar	Tea Leaf	Kerosene	Sugar	Tea Powder	Rice
7	IV Kapra	Electronic Components	Raw Material for Borewell Rigs	Iron ore	T.V. Sets	Borewell Rigs
8	IV Kukatpalle*	Chemicals	Charcoal	Iron	Detonators	Steel
9	IV Macha Bolaram*	Sugar	Wheat	..	Vegetables	Paddy
10	II Malkajgiri	Coal	Firewood	Sugar	Battery Cells	Bearings
11	V Moosapet	Petrol	Steel	Chemicals	Drugs	Iron Rods
12	III Qutbullapur	Chemicals	Iron	Raw Material for Electrical goods	Drugs	Tools
13	IV Shamshabad	Fertilizers	Rice	Cement	Grapes	Poultry Feed
14	III Tandur	Sugar	Steel	Cement	Pulses	Shabad Stones
15	III Vicarabad	Jowar	Rice	Onion	Coriander	Ajwan
16	V Yapral	Fertilizers	Sugar	Kerosene	Vegetables	Paddy

*Including out growth (s)

DIRECTORY

VI

INDUSTRY AND BANKING, 1979

commodities exported	Name of three most important commodities manufactured			Number of Banks	Number of agricultural credit societies	Number of non agricultural credit societies	Sl. No.
3rd	1st	2nd	3rd				
(8)	(9)	(10)	(11)	(12)	(13)	(14)	(1)
..	Vegetables	..	..	2	1	4	1
Refrigerators	Refrigerators	Fans	Aeronautical Parts	..	..	4	2
Paddy	Vegetables	Toddy	Ice	1	..	..	3
Wheat	Paddy	Wheat	Vegetables	1	..	1	4
Electronic goods	Fans & Watches	Drugs	Electronic goods	..	..	1	5
Flowers	Tea Powder	Paddy	Flowers	1	1	..	6
Stabilizers	T·V· Sets	Borewell Rigs	Stabilizers	..	1	3	7
Fruit Juice & Jams	Detonators	Steel	Fruit Juice	..	1	7	8
..	Vegetables	Paddy	..	..	..	..	9
Oil Engines	Battery Cells	Oil Engines	Precision Ballbearing	2	1	9	10
Sanitary Pipes	Drugs	Iron Rods	Sanitary Pipes	..	..	1	11
Tubes	Drugs	Tools	Tubes	..	1	..	12
Wine	Grapes	Poultry Feed	Wine	1	1	1	13
Jowar	Dal	Sweet Oil	Polished Stones	4	2	4	14
Pulses	Jaggery	Khandasari Sugar	Chappals	4	1	10	15
Jowar	Paddy	Jowar	Vegetables	..	..	..	16

SECTION–III
Primary Census Abstract

DISTRICT PRIMARY CENSUS ABSTRACT

RANGAREDDI DISTRICT

Sl. No.	District/Taluk/ Town	Total Rural Urban	Area in Sq. Kms.	No. of Occupied Residential houses	No. of house-holds	Total Population (including institutional and Houseless Population)			Scheduled Castes			Scheduled Tribes		
						Persons	Males	Females	Persons	Males	Females	Persons	Males	Females
(1)	(2)	(3)	(4)	(5)	(6)	(7)	(8)	(9)	(10)	(11)	(12)	(13)	(14)	(15)
RANGAREDDI DISTRICT		**T**	**7,493·00**	**278,257**	**292,464**	**1,582,062**	**808,708**	**773,354**	**307,947**	**156,563**	**151,384**	**72,656**	**37,224**	**35,432**
		R	7,291·08	208,711	219,056	1,205,065	611,674	593,391	253,896	128,805	125,091	67,493	34,467	33,026
		U	201·02	69,546	73,408	376,997	197,034	179,963	54,051	27,758	26,293	5,163	2,757	2,406
1	Medchal Taluk	T	767·02	26,855	29,121	151,577	78,092	73,485	25,124	12,929	12,195	5,070	2,538	2,532
		R	759·08	21,876	23,871	127,575	65,408	62,167	23,058	11,854	11,204	4,926	2,460	2,466
		U	7·04	4,979	5,250	24,002	12,684	11,318	2,066	1,075	991	144	78	66
	Qutbullapur (P) *	U	7·41	4,979	5,250	24,002	12,684	11,318	2,066	1,075	991	144	78	66
2	Marpally Taluk	T	671·02	15,807	17,435	99,836	50,308	49,528	27,764	13,980	13,784	3,168	1,646	1,522
		R	671.02	15,807	17,435	99,836	50,308	49,528	27,764	13,980	13,784	3,168	1,646	1,522
		U	..	..	..	..	..	..	..	..	..	..	..	..
3	Hayathnagar Taluk	T	707.00	34,961	37,414	199,533	103,506	96,027	34,795	17,897	16,898	4,093	2,094	1,999
		R	680.08	26,573	28,278	152,556	78,728	73,828	29,084	14,938	14,146	3,807	1,949	1,858
		U	26·02	8,388	9,136	46,977	24,778	22,199	5,711	2,959	2,752	286	145	141
	Ghatkeswar (P)	U	13·83	1,661	1,677	9,773	5,222	4,551	1,579	861	718	38	26	12
	Uppal Khalsa O.G. to Hyderabad City*	U	8·39	2,951	3,215	15,856	8,329	7,527	2,693	1,368	1,325	163	81	82
	Ramanthapur Khalsa O.G. to Hyderabad City *	U	3·41	2,408	2,671	12,544	6,677	5,867	876	440	436	24	12	12
	Saroornagar O. G. to Hyderabad City*	U	0·57	1,368	1,573	8,804	4,550	4,254	563	290	273	61	26	35
4	Ibrahimpatnam Taluk	T	747,02	19,944	20,414	110,628	56,156	54,472	23,583	11,983	11,600	8,260	4,248	4,012
		R	747,02	19,944	20,414	110,628	56,156	54,472	23,583	11,983	11,600	8,260	4,248	4,012
		U	..	..	..	..	..	..	..	..	..	..	..	..
5	Maheswaram Taluk	T	612·00	12,606	13,373	74,682	37,866	36,816	16,452	8,347	8,105	6,550	3,411	3,139
		R	612·00	12,606	13,373	74,682	37,866	36,816	16,452	8,347	8,105	6,550	3,411	3,139
		U	..	..	..	..	..	..	..	..	..	..	..	..
6	Rajendranagar Taluk	T	542·09	28,379	29,685	166,541	86,779	79,762	33,931	17,395	16,536	5,274	2,757	2,517
		R	462·03	21,801	22,632	129,571	67,587	61,984	28,005	14,351	13,654	4,750	2,485	2,265
		U	80·06	6,578	7,053	36,970	19,192	17,778	5,926	3,044	2,882	524	272	252

(1)	(2)	(3)	(4)	(5)	(6)	(7)	(8)	(9)	(10)	(11)	(12)	(13)	(14)	(15)
	Budvel (P)	U	9·78	1,435	1,504	8,038	4,160	3,878	2,018	1,020	998	27	14	13
	Kukatpalle (P)*	U	16·62	1,769	1,858	9,495	4,923	4,572	862	445	417	301	146	155
	Bhagmeeri O·G· to Kukatpalle (P)*	U	1·69	259	259	1,258	674	584	6	3	3	3	2	1
	Moosapet (P)*	U	7·12	1,124	1,353	6,313	3,285	3,028	1,001	504	497	52	34	18
	Shamshabad (P)	U	18·65	1,839	1,927	11,172	5,786	5,386	1,930	1,016	914	136	74	62
	Jinkalwada O·G· to Balanagar (P) of Vallabhnagar Taluk*	U	26.73	152	152	694	364	330	109	56	53	5	2	3
7	Chevella Taluk	T	938·07	23,295	24,302	137,176	69,348	67,828	30,332	15,446	14,886	1,892	986	906
		R	938·07	23,295	24,302	137,176	69,348	67,828	30,332	15,446	14,886	1,892	986	906
		U	..	..	..	..	..	..	..	..	..	..	..	..
8	Vicarabad Taluk	T	646·08	20,310	20,724	119,311	60,571	58,740	26,158	13,243	12,915	4,981	2,557	2,424
		R	636·00	16,700	17,070	98,574	49,747	48,827	23,083	11,657	11,426	4,797	2,421	2,376
		U	10·08	3,610	3,654	20,737	10,824	9,913	3,075	1,586	1,489	184	136	48
	Vicarabad (P)	U	10·82	3,610	3,654	20,737	10,824	9,913	3,075	1,586	1,489	184	136	48
9	Tandur Taluk	T	920·06	25,955	26,598	143,005	71,420	71,585	23,924	11,870	12,054	12,601	6,479	61,22
		R	914·08	20,157	20,701	110,555	54,744	55,811	21,429	10,646	10,783	12,267	6,262	6,005
		U	5·08	5,798	5,897	32,450	16,676	15,774	2,495	1,224	1,271	334	217	117
	Tandur (M)	U	5·08	5,798	5,897	32,450	16,676	15,774	2,495	1,224	1,271	334	217	117
10	Pargi Taluk	T	957·02	28,078	29,040	153,482	76,328	77,154	28,643	14,327	14,316	16,923	8,513	8,410
		R	957·02	28,078	29,040	153,482	76,328	77,154	28,643	14,327	14,316	16,923	8,513	8,410
		U	..	..	..	..	..	..	..	..	..	..	..	..
11	Vallabhnagar Taluk	T	118·03	42,067	44,358	226,291	118,334	107,957	37,241	19,146	18,095	3,844	1,995	1,849
		R	47·09	1,874	1,940	10,430	5,454	4,976	2,463	1,276	1,187	153	86	67
		U	70·04	40,193	42,418	215,861	112,880	102,981	34,778	17,870	16,908	3,691	1,909	1,782
	Hyderabad Municipal Corporation (Portion)*	U	N·A·	9,803	10,810	56,570	29,841	26,729	6,672	3,483	3,189	1,163	600	563
i)	Hyderabad Division		..	5,674	6,619	33,157	17,564	15,593	3,466	1,813	1,653	488	249	239
ii)	Secunderabad Division		..	4,129	4,191	23,413	12,277	11,136	3,206	1,670	1,536	675	351	324
	Macha Bolaram (P)*	U	11·50	1,358	1,395	8,520	4,403	4,117	1,542	783	759	324	159	165
	Kowkur O· G· to Macha Bolaram (P)*	U	5·98	473	473	2,556	1,317	1,239	1,045	551	494	35	18	17
	Alwal (P)*	U	10·72	3,689	3,794	20,970	10,699	10,271	6,297	3,201	3,096	127	67	60
	Dommaiguda O·G· to Alwal (P)*	U	0.73	46	46	263	127	136	187	91	96	..	..	..
	Balanagar (P)*	U	2·80	3,090	3,112	15,043	7,908	7,135	1,619	837	782	220	110	110
	Bowenpalle (P)*	U	3·58	349	364	2,683	1,410	1,273	397	202	195	..	..	..
	Fatehnagar (P)*	U	2·17	4,727	4,798	21,173	11,589	9,584	1,856	967	889	233	98	135
	Kapra (P)*	U	11·75	3,117	3,121	15,367	8,020	7,347	2,222	1,151	1,071	443	231	212
	Yapral (P)*	U	3·90	1,192	1,192	6,940	3,472	3,468	3,842	1,890	1,952	231	120	111
	Malkajgiri (P)*	U	17·30	12,349	13,313	65,776	34,094	31,682	9,099	4,714	4,385	915	506	409

* Constituent unit of Hyderabad Urban Agglomeration

DISTRICT PRIMARY CENSUS ABSTRACT

RANGAREDDI DISTRICT

Sl. No.	District/Taluk/ Town	Total Rural Urban	Literates			Total Main Workers (I-IX)			MAIN WORKERS: Cultivators-I			MAIN WORKERS: Agricultural Labourers (II)		
			Persons	Males	Females	Persons	Males	Females	Persons	Males	Females	Persons	Males	Females
(1)	(2)	(3)	(16)	(17)	(18)	(19)	(20)	(21)	(22)	(23)	(24)	(25)	(26)	(27)
RANGAREDDI DISTRICT		**T**	**465,237**	**316,141**	**149,096**	**676,465**	**448,782**	**227,683**	**225,565**	**155,862**	**69,703**	**198,647**	**81,844**	**116,803**
		R	**268,468**	**193,366**	**75,102**	**559,949**	**350,951**	**208,998**	**221,388**	**152,517**	**68,871**	**189,439**	**77,220**	**112,219**
		U	**196,769**	**122,775**	**73,994**	**116,516**	**97,831**	**18,685**	**4,177**	**3,345**	**832**	**9,208**	**4,624**	**4,584**
1	Medchal Taluk	T	44,078	31,606	12,472	66,176	44,778	21,398	18,090	12,648	5,442	19,228	8,577	10,711
		R	32,491	23,825	8,666	58,171	37,718	20,453	18,011	12,576	5,435	19,061	8,455	10,606
		U	11,587	7,781	3,806	8,005	7,060	945	79	72	7	227	122	105
	Qutbullapur (P)*	U	11,587	7,781	3,806	8,005	7,060	945	79	72	7	227	122	105
2	Marpally Taluk	T	16,392	13,044	3,348	48,791	29,357	12,434	27,882	18,558	9,324	16,069	6,695	9,374
		R	16,392	13,044	3,348	48,791	29,357	12,434	27,882	18,558	9,324	16,069	6,695	9,374
		U	..	..	..	..	..	..	..	..	..	..	..	..
3	Hayathnagar Taluk	T	68,550	46,730	21,820	77,085	56,370	20,715	12,378	8,940	3,438	18,843	9,017	9,826
		R	46,727	32,574	14,153	61,986	43,712	18,274	11,667	8,326	3,341	17,073	8,000	9,073
		U	21,823	14,156	7,667	15,099	12,658	2,441	711	614	97	1,770	1,017	753
	Ghatkeswar (P)	U	4,397	2,978	1,419	2,715	2,390	325	245	222	23	173	104	69
	Uppal Khalsa O. G. to Hyderabad City*	U	6,138	4,096	2,042	5,674	4,591	1,083	367	304	63	1,235	721	514
	Ramanthapur Khalsa O.G. to Hyderabad City*	U	6,936	4,351	2,585	4,185	3,514	671	81	71	10	326	171	155
	Saroornagar O. G. to Hyderabad City*	U	4,352	2,731	1,621	2,525	2,163	362	18	17	1	36	21	15
4	Ibrahimpatnam Taluk	T	24,334	18,363	5,971	51,665	32,366	19,299	17,724	12,620	5,104	20,908	9,315	11,593
		R	24,334	18,363	5,971	51,665	32,366	19,299	17,724	12,620	5,104	20,908	9,315	11,593
		U	..	..	..	..	..	..	..	..	..	..	..	..
5	Maheswaram Taluk	T	13,116	10,006	3,110	35,244	22,057	13,187	12,689	9,755	2,934	15,208	6,423	8,785
		R	13,116	10,006	3,110	35,244	22,057	13,187	12,689	9,755	2,934	15,208	6,423	8,785
		U	..	..	..	..	..	..	..	..	..	..	..	..
6	Rajendranagar Taluk	T	59,753	35,164	24,589	66,765	46,340	20,425	13,752	9,599	4,153	19,302	8,519	10,783
		R	43,848	24,763	19,085	54,386	36,608	17,778	12,848	8,960	3,888	16,851	7,239	9,612
		U	15,905	10,401	5,504	12,379	9,732	2,647	904	639	265	2,451	1,280	1,171

(1)	(2)	(3)	(16)	(17)	(18)	(19)	(20)	(21)	(22)	(23)	(24)	(25)	(26)	(27)
	Budvel (P)	U	3,493	2,309	1,184	2,674	1,986	688	126	71	55	734	354	380
	Kukatpalle (P)*	U	4,319	2,740	1,579	3,004	2,570	434	196	179	17	291	169	122
	Bhagmeeri O· G· to Kukatpalle (P)*	U	642	437	205	418	351	67	21	15	6	81	44	37
	Moosapet (P)*	U	2,638	1,728	910	2,011	1,781	230	62	60	2	73	41	32
	Shamshabad (P)	U	4,542	2,992	1,550	4,033	2,838	1,195	499	314	185	1,271	672	599
	Jinkalwada O· G· to Balanagar (P) of Vallabhnagar Taluk*	U	271	195	76	239	206	33	..	..	..	1	..	1
7	Chevella Taluk	T	28,154	22,010	6,144	66,086	39,486	26,600	31,312	20,179	11,133	21,285	8,338	12,947
		R	28,154	22,010	6,144	66,086	39,486	26,600	31,312	20,179	11,133	21,285	8,338	12,947
		U	..	..	..	..	..	..	..	..	..	..	..	..
8	Vicarabad Taluk	T	27,262	20,265	6,997	52,484	33,160	19,324	25,580	17,306	8,274	15,750	6,377	9,373
		R	17,093	13,718	3,375	46,613	28,691	17,922	24,982	16,833	8,149	14,804	6,051	8,753
		U	10,169	6,547	3,622	5,871	4,469	1,402	598	473	125	946	326	620
	Vicarabad (P)	U	10,169	6,547	3,622	5,871	4,469	1,402	598	473	125	946	326	620
9	Tandur Taluk	T	32,133	23,209	8,924	64,504	40,925	23,579	21,414	17,274	4,140	23,899	8,433	15,466
		R	17,763	13,699	4,064	54,416	32,948	21,468	20,489	16,548	3,941	22,516	7,845	14,671
		U	14,370	9,510	4,860	10,088	7,977	2,111	925	726	199	1,383	588	795
	Tandur (M)	U	14,370	9,510	4,860	10,088	7,977	2,111	925	726	199	1,383	588	795
10	Pargi Taluk	T	23,880	18,338	5,542	79,413	45,266	34,147	43,599	28,021	15,578	25,106	8,496	16,610
		R	23,880	18,338	5,542	79,413	45,266	34,147	43,599	28,021	15,578	25,106	8,496	16,610
		U	..	..	..	..	..	..	..	..	..	..	..	..
11	Vallabhnagar Taluk	T	127,585	77,406	50,179	68,252	58,677	9,575	1,145	962	183	2,989	1,654	1,335
		R	4,670	3,026	1,644	3,178	2,742	436	185	141	44	558	363	195
		U	122,915	74,380	48,535	65,074	55,935	9,139	960	821	139	2,431	1,291	1,140
	Hyderabad Municipal Corporation (Portion)*	U	32,352	19,625	12,727	16,120	14,341	1,779	26	24	2	157	132	25
i)	Hyderabad Division		18,749	11,436	7,313	9,565	8,661	904	15	14	1	152	127	25
ii)	Secunderabad Division		13,603	8,189	5,414	6,555	5,680	875	11	10	1	5	5	..
	Macha Bolaram (P)*	U	4,234	2,723	1,511	2,496	2,079	417	173	158	15	248	137	111
	Kowkur O· G· to Macha Bolaram (P)*	U	1,093	743	350	836	670	166	100	98	2	230	113	117
	Alwal (P)*	U	12,903	7,455	5,448	6,102	5,079	1,023	152	114	38	438	190	248
	Dommaiguda O·G· to Alwal (P)*	U	77	51	26	105	66	39	12	10	2	20	11	9
	Balanagar (P)*	U	8,955	5,431	3,524	4,563	4,073	490	13	13	..	16	11	5
	Bowenpalle (P)*	U	1,093	742	351	663	629	34	12	12	..	9	9	..
	Fatehnagar (P)*	U	10,589	7,104	3,485	7,478	6,609	869	10	10	..	108	79	29
	Kapra (P)*	U	9,009	5,231	3,778	5,215	4,091	1,124	189	169	20	396	166	230
	Yapral (P)*	U	3,396	2,156	1,240	2,123	1,582	541	140	89	51	386	143	243
	Malkajgiri (P)*	U	39,214	23,119	16,095	19,373	16,716	2,657	133	124	9	423	300	123

* Constituent unit of Hyderabad Urban Agglomeration

DISTRICT PRIMARY CENSUS ABSTRACT

RANGAREDDI DISTRICT

Sl. No.	District/Taluk/ Town	Total Rural Urban	MAIN WORKERS						Marginal Workers			Non-Workers		
			Household Industry, Manufacturing, Processing, Servicing and Repairs (V (a))			Other Workers (III, IV, V (b) & VI to IX)								
			Persons	Males	Females	Persons	Males	Females	Persons	Males	Females	Persons	Males	Females
(1)	(2)	(3)	(28)	(29)	(30)	(31)	(32)	(33)	(34)	(35)	(36)	(37)	(38)	(39)
RANGAREDDI DISTRICT		**T**	**28,663**	**20,807**	**7,856**	**223,590**	**190,269**	**33,321**	**50,264**	**5,076**	**45,188**	**855,333**	**354,850**	**500,483**
		R	**26,013**	**19,010**	**7,003**	**123,109**	**102,204**	**20,905**	**48,214**	**4,454**	**43,760**	**596,902**	**256,269**	**340,633**
		U	**2,650**	**1,797**	**853**	**100,481**	**88,065**	**12,416**	**2,050**	**622**	**1,428**	**258,431**	**98,581**	**159,850**
1	Medchal Taluk	T	3,678	2,359	1,319	25,120	21,194	3,926	4,099	569	3,530	81,302	32,745	48,557
		R	3,516	2,246	1,270	17,583	14,441	3,142	3,956	534	3,422	65,448	27,156	38,292
		U	162	113	49	7,537	6,753	784	143	35	108	15,854	5,589	10,265
	Qutbullapur (P)*	U	162	113	49	7,537	6,753	784	143	35	108	15,854	5,589	10,265
2	Marpally Taluk	T	984	767	217	3,856	3,337	519	3,471	217	3,254	47,574	20,734	26,840
		R	984	767	217	3,856	3,337	519	3,471	217	3,254	47,574	20,734	26,840
		U	..	..	..	..	..	..	..	..	..	..	..	..
3	Hayathnagar Taluk	T	4,867	3,507	1,040	40,997	34,586	6,411	6,076	539	5,537	116,372	46,597	69,775
		R	4,440	3,507	933	28,806	23,879	4,927	5,620	446	5,174	84,950	34,570	50,380
		U	427	320	107	12,191	10,707	1,484	456	93	363	31,422	12,027	19,395
	Ghatkeswar (P)	U	100	82	18	2,197	1,982	215	218	26	192	6,840	2,806	4,034
	Uppal Khalsa O. G. to Hyderabad City*	U	181	128	53	3,891	3,438	453	114	15	99	10,068	3,723	6,345
	Ramanthapur Khalsa O.G. to Hyderabad City*	U	74	51	23	3,704	3,221	483	70	31	39	8,289	3,132	5,157
	Saroornagar O. G. to Hyderabad City*	U	72	59	13	2,399	2,066	333	54	21	33	6,225	2,366	3,859
4	Ibrahimpatnam Taluk	T	3,434	2,625	809	9,599	7,806	1,793	4,718	342	4,376	54,245	23,448	30,797
		R	3,434	2,625	809	9,599	7,806	1,793	4,718	342	4,376	54,245	23,448	30,797
		U	..	..	..	..	..	..	..	..	..	..	..	..
5	Maheswaram Taluk	T	1,557	1,285	272	5,790	4,594	1,196	4,202	578	3,624	35,236	15,231	20,005
		R	1,557	1,285	272	5,790	4,594	1,196	4,202	578	3,624	35,236	15,231	20,005
		U	..	..	..	..	..	..	..	..	..	..	..	..
6	Rajendranagar Taluk	T	3,293	2,220	1,073	30,418	26,002	4,416	2,994	386	2,608	96,782	40,053	56,729
		R	2,875	1,945	930	21,812	18,464	3,348	2,699	279	2,420	72,486	30,700	41,786
		U	418	275	143	8,606	7,538	1,068	295	107	188	24,296	9,353	14,943

(1)	(2)	(3)	(28)	(29)	(30)	(31)	(32)	(33)	(34)	(35)	(36)	(37)	(38)	(39)
	Budvel (P)	U	39	30	9	1,775	1,531	244	67	16	51	5,297	2,158	3,139
	Kukatpalle (P)*	U	57	36	21	2,460	2,186	274	79	38	41	6,412	2,315	4,097
	Bhagmeeri O. G. to Kukatpalle (P)*	U	8	8	..	308	284	24	3	..	3	837	323	514
	Moosapet (P)*	U	101	65	36	1,775	1,615	160	54	21	33	4,248	1,483	2,765
	Shamshabad (P)	U	209	134	75	2,054	1,718	336	92	32	60	7,047	2,916	4,131
	Jinkalwada O.G. to Balanagar (P) of Vallabhnagar Taluk*	U	4	2	2	234	204	30	..	..	..	455	158	297
7	Chevella Taluk	T	3,276	2,369	907	10,213	8,600	1,613	7,220	911	6,309	63,870	28,951	34,919
		R	3,276	2,369	907	10,213	8,600	1,613	7,220	911	6,309	63,870	28,951	34,919
		U	..	..	..	..	..	..	..	..	..	..	..	..
8	Vicarabad Taluk	T	1,441	1,153	288	9,713	8,324	1,389	4,751	410	4,341	62,076	27,001	35,075
		R	1,200	966	234	5,627	4,841	786	4,549	344	4,205	47,412	20,712	26,700
		U	241	187	54	4,086	3,483	603	202	66	136	14,664	6,289	8,375
	Vicarabad (P)	U	241	187	54	4,086	3,483	603	202	66	136	14,664	6,289	8,375
9	Tandur Taluk	T	2,560	1,653	907	16,631	13,565	3,066	5,599	340	5,259	72,902	30.155	42,747
		R	2,295	1,502	793	9,116	7,053	2,063	5,363	301	5,062	50,776	21,495	29,281
		U	265	151	114	7,515	6,512	1,003	236	39	197	22,126	8,660	13,466
	Tandur (M)	U	265	151	114	7,515	6,512	1,003	236	39	197	22,126	8,660	13,466
10	Pargi Taluk	T	2,299	1,673	626	8,409	7,076	1,333	6,394	488	5,906	67,675	30,574	37,101
		R	2,299	1,673	626	8,409	7,076	1,333	6,394	488	5,906	67,675	30,574	37,101
		U	..	..	..	..	..	..	..	..	..	..	..	..
11	Vallabhnagar Taluk	T	1,274	876	398	62,844	55,185	7,659	740	296	444	1,57,299	59,361	97,938
		R	137	125	12	2,298	2,113	185	22	14	8	7,230	2,698	4,532
		U	1,137	751	386	60,546	53,072	7,474	718	282	436	1,50,069	56,663	93,406
	Hyderabad Municipal Corporation (Portion)*	U	155	110	45	15,782	14,075	1,707	155	63	92	40,295	15,437	24,858
i)	Hyderabad Division		75	66	9	9,323	8,454	869	45	33	12	23,547	8,870	14,677
ii)	Secunderabad Division		80	44	36	6,459	5,621	838	110	30	80	16,748	6,567	10,181
	Macha Bolaram (P)*	U	52	24	28	2,023	1,700	263	22	4	18	6,002	2,320	3,682
	Kowkur O. G. to Macha Bolaram (P)*	U	42	23	19	464	436	28	2	1	1	1,718	646	1,072
	Alwal (P)*	U	111	82	29	5,401	4,693	708	129	57	72	14,739	5,563	9,176
	Dommaiguda O. G. to Alwal (P)*	U	..	..	..	73	45	28	..	..	..	158	61	97
	Balanagar (P)*	U	83	69	14	4,451	3,980	471	33	13	20	10,447	3,822	6,625
	Bowenpalle (P)*	U	47	41	6	595	567	28	2	2	..	2,018	779	1,239
	Fatehnagar (P)*	U	199	153	46	7,161	6,367	794	42	32	10	13,653	4,948	8,705
	Kapra (P)*	U	82	45	37	4,548	3,711	837	119	8	111	10,033	3,921	6,112
	Yapral (P)*	U	59	20	39	1,538	1,330	208	20	14	6	4,797	1,876	2,921
	Malkajgiri (P)*	U	307	184	123	18,510	16,108	2,402	194	88	106	46,209	17,290	28,919

* *Constituent unit of Hyderabad Urban Agglomeration*

ANNEXURE TO PCA
(Hyderabad Urban Agglomeration)

DISTRICT PRIMARY CENSUS ABSTRACT

ANNEXURE

HYDERABAD URBAN AGGLOMERATION

Sl. No.	District/Taluk/ Town	Total Rural Urban	Area in Sq. Kms.	No. of Occupied Residential houses	No. of households	Total Population (including institutional and Houseless Population)			Scheduled Castes			Scheduled Tribes		
						Persons	Males	Females	Persons	Males	Females	Persons	Males	Females
(1)	(2)	(3)	(4)	(5)	(6)	(7)	(8)	(9)	(10)	(11)	(12)	(13)	(14)	(15)
	HYDERABAD URBAN AGGLOMERATION	U	N.A	**412,802**	**433,640**	**2,545,836**	**1,326,603**	**1,219,233**	**259,184**	**132,000**	**127,184**	**18,848**	**9,805**	**9,043**
	Hyderabad Municipal Corporation (including O.Gs.)	U	N.A	348,226	366,664	2,187,262	1,133,200	1,054,062	197,756	100,642	97,114	14,599	7,597	7,002
	HYDERABAD DISTRICT													
a)	Hyderabad Municipal Corporation (Portion)	U	171.10	331,696	348,395	2,093,488	1,083,803	1,009,685	186,952	95,061	91,891	13,188	6,878	6,310
b)	Secunderabad Cantonment	U	40.17	22,130	22,685	135,994	76,606	59,388	25,862	12,989	12,873	985	504	481
c)	Osmania University *	U	3.91	2,067	2,105	13,234	7,486	5,748	1,667	942	725	190	112	78
d)	Lalaguda	U	1.58	1,706	1,706	8,293	4,342	3,951	1,749	957	792	41	21	20
	RANGAREDDI DISTRICT													
a)	Hyderabad Municipal Corporation (Portion including O. Gs.)	U	N.A	16,530	18,269	93,774	49,397	44,377	10,804	5,581	5,223	1,411	719	692
i)	Hyderabad Municipal Corporation (Portion)	U	N.A	9,803	10,810	56,570	29,841	26,729	6,672	3,483	3,189	1,163	600	563
ii)	Uppal Khalsa O. G. to Hyderabad City	U	8.39	2,951	3,215	15,856	8,329	7,527	2,693	1,368	1,325	163	81	82
iii)	Ramanthapur Khalsa O.G. to Hyderabad City	U	3.41	2,408	2,671	12,544	6,677	5,867	876	440	436	24	12	12
iv)	Saroornagar O. G. to Hyderabad City	U	0.57	1,368	1,573	8,804	4,550	4,254	563	290	273	61	26	35
b)	Malkajgiri (P)	U	17.30	12,349	13,313	65,776	34,094	31,682	9,099	4,714	4,385	915	506	409
c)	Fatehnagar (P)	U	2.17	4,727	4,798	21,173	11,589	9,584	1,856	967	889	233	98	135
d)	Bowenpalle (P)	U	3.58	349	364	2,683	1,410	1,273	397	202	195	..	..	..

(1)	(2)	(3)	(4)	(5)	(6)	(7)	(8)	(9)	(10)	(11)	(12)	(13)	(14)	(15)
e)	Alwal	U	11·45	3,735	3,840	21,233	10,826	10,407	6,484	3,292	3,192	127	67	60
i)	Alwal (P)	U	10·72	3,689	3,794	20,970	10,699	10,271	6,297	3,201	3,096	127	67	60
ii)	Dommaiguda O. G. to Alwal (P)	U	0·73	46	46	263	127	136	187	91	96	..	..	..
f)	Balanagar	U	29·53	3,242	3,264	15,737	8,272	7,465	1,728	893	835	225	112	113
i)	Balanagar (P)	U	2·80	3,090	3,112	15,043	7,908	7,135	1,619	837	782	220	110	110
ii)	Jinkalwada O·G· to Balanagar (P)	U	26·73	152	152	694	364	330	109	56	53	5	2	3
g)	Kukatpalle	U	18·31	2,028	2,117	10,753	5,597	5,156	868	448	420	304	148	156
i)	Kukatpalle (P)	U	16·62	1,769	1,858	9,495	4,923	4,572	862	445	417	301	146	155
ii)	Bhagmeeri O.G. to Kukalpalle (P)	U	1·69	259	259	1,258	674	584	6	3	3	3	2	1
h)	Macha Bolaram	U	17.48	1,831	1,868	11,076	5,720	5,356	2,587	1,334	1,253	359	177	182
i)	Macha Bolaram (P)	U	11·50	1,358	1,395	8,520	4,403	4,117	1,542	783	759	324	159	165
ii)	Kowkur O·G· to Macha Bolaram (P)	U	5·98	473	473	2,556	1,317	1,239	1,045	551	494	35	18	17
i)	Yapral (P)	U	3·90	1,192	1,192	6,940	3,472	3,468	3,842	1,890	1,952	231	120	111
j)	Qutbullapur (P)	U	7·41	4,979	5,250	24,002	12,684	11,318	2,066	1,075	991	144	78	66
k)	Kapra (P)	U	11·75	3,117	3,121	15,367	8,020	7,347	2,222	1,151	1,071	443	231	212
l)	Moosapet (P)	U	7·12	1,124	1,353	6,313	3,285	3,028	1,001	504	497	52	34	18

* Civic Status not yet determined

DISTRICT PRIMARY CENSUS ABSTRACT

ANNEXURE

HYDERABAD URBAN AGGLOMERATION

Sl. No.	District/Taluk/ Town	Total Rural Urban	Literates			Total Main Workers (I–IX)			MAIN WORKERS					
									Cultivators (I)			Agricultural Labourers (II)		
			Persons	Males	Females	Persons	Males	Females	Persons	Males	Females	Persons	Males	Females
(1)	(2)	(3)	(16)	(17)	(18)	(19)	(20)	(21)	(22)	(23)	(24)	(25)	(26)	(27)
	HYDERABAD URBAN AGGLOMERATION	**U**	**1,471,134**	**879,780**	**591,354**	**715,580**	**633,064**	**82,516**	**4,449**	**3,976**	**473**	**8,167**	**5,020**	**3,147**
	Hyderabad Municipal Corporation (including O. Gs.)	U	1,260,034	746,510	513,524	599,030	530,627	68,403	2,897	2,608	289	4,843	3,232	1,611
	HYDERABAD DISTRICT													
a)	Hyderabad Municipal Corporation (Portion)	U	1,210,256	715,707	494,549	570,526	506,018	64,508	2,405	2,192	213	3,089	2,187	902
b)	Secunderabad Cantonment	U	89,362	57,964	31,398	47,767	44,011	3,756	247	232	15	362	243	119
c)	Osmania University*	U	6,507	4,595	1,912	3,840	2,877	963	7	7	..	6	5	1
d)	Lalaguda	U	5,211	3,075	2,136	2,312	1,987	325	6	6	..	9	5	4
	RANGAREDDI DISTRICT													
a)	Hyderabad Municipal Corporation (Portion including O. Gs.)	U	49,778	30,803	18,975	28,504	24,609	3,895	492	416	76	1,754	1,045	709
i)	Hyderabad Municipal Corporation (Portion)	U	32,352	19,625	12,727	16,120	14,341	1,779	26	24	2	157	132	25
ii)	Uppal Khalsa O. G. to Hyderabad City	U	6,138	4,096	2,042	5,674	4,591	1,083	367	304	63	1,235	721	514
iii)	Ramanthapur Khalsa O.G. to Hyderabad city	U	6,936	4,351	2,585	4,185	3,514	671	81	71	10	326	171	155
iv)	Saroornagar O. G. to Hyderabad City	U	4,352	2,731	1,621	2,525	2,163	362	18	17	1	36	21	15
b)	Malkajgiri (P)	U	39,214	23,119	16,095	19,373	16,716	2,657	133	124	9	423	300	123
c)	Fatehnagar (P)	U	10,589	7,104	3,485	7,478	6,609	869	10	10	..	108	79	29
d)	Bowenpalle (P)	U	1,093	742	351	663	629	34	12	12	..	9	9	..

(1)	(2)	(3)	(16)	(17)	(18)	(19)	(20)	(21)	(22)	(23)	(24)	(25)	(26)	(27)
e)	Alwal	U	12,980	7,506	5,474	6,207	5,145	1,062	164	124	40	458	201	257
i)	Alwal (P)	U	12,903	7,455	5,448	6,102	5,079	1,023	152	114	38	438	190	248
ii)	Dommaiguda O.G. to Alwal (P)	U	77	51	26	105	66	39	12	10	2	20	11	9
f)	Balanagar	U	9,226	5,626	3,600	4,802	4,279	523	13	13	..	17	11	6
i)	Balanagar (P)	U	8,955	5,431	3,524	4,563	4,073	490	13	13	..	16	11	5
ii)	Jinkalwada O·G· to Balanagar (P)	U	271	195	76	239	206	33	..	..	..	1	..	1
g)	Kukatpalle	U	4,961	3,177	1,784	3,422	2,921	501	217	194	23	372	213	159
i)	Kukatpalle (P)	U	4,319	2,740	1,579	3,004	2,570	434	196	179	17	291	169	122
ii)	Bhagmeeri O.G. to Kukatpalle (P)	U	642	437	205	418	351	67	21	15	6	81	44	37
h)	Macha Bolaram (P)	U	5,327	3,466	1,861	3,332	2,749	583	273	256	17	478	250	228
i)	Macha Bolaram (P)	U	4,234	2,723	1,511	2,496	2,079	417	173	158	15	248	137	111
ii)	Kowkur O.G. to Macha Bolaram (P)	U	1,093	743	350	836	670	166	100	98	2	230	113	117
i)	Yapral (P)	U	3,396	2,156	1,240	2,123	1,582	541	140	89	51	386	143	243
j)	Qutbullapur (P)	U	11,587	7,781	3,806	8,005	7,060	945	79	72	7	227	122	105
k)	Kapra (P)	U	9,009	5,231	3,778	5,215	4,091	1,124	189	169	20	396	166	230
l)	Moosapet (P)	U	2,638	1,728	910	2,011	1,781	230	62	60	2	73	41	32

* Civic Status not yet determined

DISTRICT PRIMARY CENSUS ABSTRACT

ANNEXURE

HYDERABAD URBAN AGGLOMERATION

Sl. No.	District/Taluk/ Town	Total Rural Urban	MAIN WORKERS: Household Industry Manufacturing, Processing, Servicing and Repairs (V (a))			MAIN WORKERS: Other Workers (III, IV, V (b) & VI to IX)			Marginal Workers			Non-Workers		
			Persons	Males	Females	Persons	Males	Females	Persons	Males	Females	Persons	Males	Females
(1)	(2)	(3)	(28)	(29)	(30)	(31)	(32)	(33)	(34)	(35)	(36)	(37)	(38)	(39)
	HYDERABAD URBAN AGGLOMERATION	U	**11,333**	**7,919**	**3,414**	**691,631**	**616,149**	**75,482**	**4,204**	**2,257**	**1,947**	**1,826,052**	**691,282**	**1,134,770**
	Hyderabad Municipal Corporation (including O. G.)	U	9,865	6,937	2,928	581,425	517,850	63,575	3,152	1,862	1,290	1,585,080	600,711	984,369
	HYDERABAD DISTRICT													
a)	Hyderabad Municipal Corporation (Portion)	U	9,383	6,589	2,794	555,649	495,050	60,599	2,759	1,732	1,027	1,520,203	576,053	944,150
b)	Secunderabad Cantonment	U	142	110	32	47,016	43,426	3,590	189	70	119	88,038	32,525	55,513
c)	Osmania University*	U	5	3	2	3,822	2,862	960	8	5	3	9,386	4,604	4,782
d)	Lalaguda	U	7	4	3	2,290	1,972	318	13	7	6	5,968	2,348	3,620
	RANGAREDDI DISTRICT													
a)	Hyderabad Municipal Corporation (Portion including O. Gs.)	U	482	348	134	25,776	22,800	2,976	393	130	263	64,877	24,658	40,219
i)	Hyderabad Municipal Corporation (Portion)	U	155	110	45	15,782	14,075	1,707	155	63	92	40,295	15,437	24,858
ii)	Uppal Khalsa O.G. to Hyderabad City	U	181	128	53	3,891	3,438	453	114	15	99	10,068	3,723	6,345
iii)	Ramanthapur Khalsa O.G. to Hyderabad City	U	74	51	23	3,704	3,221	483	70	31	39	8,289	3,132	5,157
iv)	Saroornagar O. G. to Hyderabad City	U	72	59	13	2,399	2,066	333	54	21	33	6,225	2,366	3,859
b)	Malkajgiri (P)	U	307	184	123	18,510	16,108	2,402	194	88	106	46,209	17,290	28,919
c)	Fatehnagar (P)	U	199	153	46	7,161	6,367	794	42	32	10	13,653	4,948	8,705
d)	Bowenpalle (P)	U	47	41	6	595	567	28	2	2	..	2,018	779	1,239

(1)	(2)	(3)	(28)	(29)	(30)	(31)	(32)	(33)	(34)	(35)	(36)	(37)	(38)	(39)
e)	Alwal	U	111	82	29	5,474	4,738	736	129	57	72	14,897	5,624	9,273
i)	Alwal (P)	U	111	82	29	5,401	4,693	708	129	57	72	14,739	5,563	9,176
ii)	Dommaiguda O· G· to Alwal (P)	U	..	..	..	73	45	28	..	..	..	158	61	97
f)	Balanagar	U	87	71	16	4,685	4,184	501	33	13	20	10,902	3,980	6,922
i)	Balanagar (P)	U	83	69	14	4,451	3,980	471	33	13	20	10,447	3,822	6,625
ii)	Jinkalwada O. G. to Balanagar (P)	U	4	2	2	234	204	30	..	..	..	455	158	297
g)	Kukatpalle	U	65	44	21	2,768	2,470	298	82	38	44	7,249	2,638	4,611
i)	Kukatpalle (P)	U	57	36	21	2,460	2,186	274	79	38	41	6,412	2,315	4,097
ii)	Bhagmeeri O·G· to Kukatpalle (P)	U	8	8	..	308	284	24	3	..	3	837	323	514
h)	Macha Bolaram	U	94	47	47	2,487	2,196	291	24	5	19	7,720	2,966	4,754
i)	Macha Bolaram (P)	U	52	24	28	2,023	1,760	263	22	4	18	6,002	2,320	3,682
ii)	Kowkur O·G· to Macha Bolaram (P)	U	42	23	19	464	436	28	2	1	1	1,718	646	1,072
i)	Yapral (P)	U	59	20	39	1,538	1,330	208	20	14	6	4,797	1,876	2,921
j)	Qutbullapur (P)	U	162	113	49	7,537	6,753	784	143	35	108	15,854	5,589	10,265
k)	Kapra (P)	U	82	45	37	4,548	3,711	837	119	8	111	10,033	3,921	6,112
l)	Moosapet (P)	U	101	65	36	1,775	1,615	160	54	21	33	4,248	1,483	2,765

* Civic Status not yet determined

ALPHABETICAL LIST OF VILLAGES

MEDCHAL TALUK

1981 Location Code No. (1)	Name of Village (2)
45	Adraspalle
90	Ahmadguda
25	Akbarjapet
21	Aliabad
12	Anantharam
53	Antaipalle
29	Atevelle
66	Bachpalle
71	Bahadurpalle
35	Bandakunta
32	Banda Madharam
93	Bhogaram
63	Bhowrampet
43	Bommaraspet
86	Chiryal
31	Dabirpur
87	Daira Keesara
52	Dharmaram
62	Dommara Pochampalle
72	Dulapalle
60	Dundigal
61	Gagilapur
68	Gaju'ramaram
23	Ghanpoor
38	Girmapoor
91	Godmakunta @ Raghunadhanagar
28	Gosaiguda
39	Gowdavalle
85	Haridaspalle
47	Hoshirapalle
44	Jaggamguda
80	Jawahar Nagar
76	Jeedimatla
59	Kandlakoi
75	Kaziguda
84	Keesra
18	Keshavaram
49	Keshvapur
73	Kompalle
3	Konaipalle
10	Kothur
88	Kundanpalle
14	Lakshmapur
20	Lalgadimalakpet
16	Lingapur
1	Maisireddipalle
69	Maktha Ramaram
65	Mallampet
22	Masjidpur
30	Medchal
55	Mendaipalle
15	Mooduchintalapalle
41	Munirabad
9	Murharpalle
89	Nagavaram
17	Nagisettipalle
36	Naglur
78	Namda Nagar @ Silaraguda
13	Narayanpur
51	Narsampalle
67	Nizampet
2	Nutankal
27	Padur
74	Pet Bashirabad
58	Pochampalle (Gundla)
50	Ponnal
56	Pothaipalle
11	Potharam
77	Qutbullapur
37	Railapur
24	Raj Bolaram
92	Rampalle
6	Ravalkole
19	Sampanbole
40	Seethariguda
26	Shahzadiguda
64	Shambhupur
42	Shamirpet
79	Singaipalle
5	Somaram
34	Srirangaram
70	Suraram
81	Thimmaipalle
54	Thumkunta
8	Turkapalle
46	Uddemari
33	Velgalkunta
7	Yadaram
82	Yadgarpalle (East)
43	Yadgarpalle (West)
48	Yakhatpura
4	Yellampet
57	Yamjal

PRIMARY CENSUS ABSTRACT

RANGAREDDI DISTRICT

MEDCHAL TALUK

Location Code No.	Name of Village/ Town		Area in hectares	No. of Occupied Residential houses	No. of households	Total population (including Institutional and Houseless Population)			Scheduled Castes		Scheduled Tribes		Literates	
						Persons	Males	Females	Males	Females	Males	Females	Males	Females
(1)	(2)		(3)	(4)	(5)	(6)	(7)	(8)	(9)	(10)	(11)	(12)	(13)	(14)
	MEDCHAL TALUK	**T**	**767.2***	**26,855**	**29,121**	**151,577**	**78,092**	**73,485**	**12,929**	**12,195**	**2,538**	**2,532**	**31,606**	**12,472**
		R	**759.8***	**21,876**	**23,871**	**127,575**	**65,408**	**62,167**	**11,854**	**11,204**	**2,460**	**2,466**	**23,825**	**8,666**
		U	**7.4***	**4,979**	**5,250**	**24,002**	**12,684**	**11,318**	**1,075**	**991**	**78**	**66**	**7,781**	**3,806**
1	Maisireddipalle		251.31	47	51	288	147	141	63	58	3	4	81	19
2	Nutankal		852.67	216	256	1,369	688	681	121	110	3	2	296	96
3	Konaipalle		175.23	37	37	217	104	113	12	17	..	..	26	3
4	Yellampet		556.44	125	156	837	422	415	57	64	..	2	172	43
5	Somaram		140.02	84	84	453	238	215	53	48	1	1	57	15
6	Ravalkole		2,130.66	434	469	2,481	1,260	1,221	161	137	271	308	340	112
7	Yadaram		978.53	129	129	693	348	345	75	81	9	6	89	30
8	Turkapalle		1,305.11	334	370	1,971	1,004	967	148	160	42	46	288	79
9	Murharpalle		249.69	27	28	128	63	65	27	28	..	..	17	7
10	Kothur		1,398.59	377	377	2,040	1,029	1,011	308	295	7	8	222	67
11	Potharam		288.14	56	56	350	180	170	31	38	4	3	49	14
12	Anantharam		424.92	121	122	704	376	328	64	58	..	..	91	18
13	Narayanpur		199.51	84	84	417	206	211	71	70	..	..	17	4
14	Lakshmapur		543.90	256	268	1,515	777	738	166	140	45	53	214	42
15	Mooduchintalapalle		282.47	181	181	974	507	467	161	133	2	2	107	18
16	Lingapur		188.18	44	44	216	104	112	..	1	104	111	11	1
17	Nagisettipalle		157.83	73	73	412	198	214	30	41	..	..	104	40
18	Keshavaram		652.76	296	335	1,678	859	819	71	74	59	56	280	72
19	Sampanbole		446.77	120	123	772	400	372	73	59	..	..	107	46
20	Lalgadimalakpet		1,864.79	452	472	2,633	1,358	1,275	311	290	6	5	454	128
21	Aliabad		1,050.56	506	624	3,217	1,641	1,576	292	256	12	8	660	246
22	Masjidpur		186.56	103	103	602	322	280	113	97	6	2	67	11
23	Ghanpoor		487.24	95	95	474	250	224	55	55	54	34	21	..
24	Raj Bolaram		165.52	186	186	1,043	504	539	45	49	290	325	137	32
25	Akbarjapet		66.77	32	33	190	105	85	..	..	..	..	30	7

(1)	(2)	(3)	(4)	(5)	(6)	(7)	(8)	(9)	(10)	(11)	(12)	(13)	(14)
26	Shahzadiguda	198.30	73	75	367	187	180	7	6	..	..	48	10
27	Padur	1,353·67	439	439	2,458	1,244	1,214	179	184	11	12	477	181
28	Gosaiguda	99·55	18	18	138	75	63	..	..	..	..	5	..
29	Atevelle	829·60	216	224	1,208	599	609	195	213	26	28	291	167
30	Medchal	1,598·10	1,400	1,548	8,660	4,527	4,133	827	757	96	97	2,686	1,187
31	Dabirpur	1,134·33	388	508	2,782	1,423	1,359	364	329	..	..	514	127
32	Banda Madharam	424·92	102	102	571	291	280	67	57	..	..	110	38
33	Velgalkunta	73.25					*Uninhabited*						
34	Srirangaram	1,590,41	313	319	1,766	904	862	107	116	28	23	359	116
35	Bandakunta	134·76					*Uninhabited*						
36	Naglur	509·09	80	80	428	220	208	105	94	..	..	31	1
37	Railapur	461·34	131	131	689	328	361	67	71	..	..	125	31
38	Girmapoor	728·84	257	262	1,464	745	719	114	110	..	..	283	101
39	Gowdavalle	1,261·40	422	437	2,421	1,266	1,155	176	153	36	30	544	205
40	Seethariguda	37·23	55	55	367	184	183	21	17	..	..	34	7
41	Munirabad	324·56	192	193	940	473	467	52	55	35	31	187	66
42	Shamirpet	1,458·08	691	720	4,245	2,179	2,066	577	536	23	20	726	221
43	Bommaraspet	1,423·68	293	301	1,546	803	743	217	204	12	13	322	106
44	Jaggamguda	562·11	232	233	1,325	685	640	80	70	12	9	232	43
45	Adraspalle	525·69	220	220	1,185	590	595	100	84	5	5	83	13
46	Uddemari	962·34	406	408	2,048	1,022	1,026	201	186	1	1	359	146
47	Hoshirapalle	50·99	4	4	21	11	10	11	10	..	..	..	..
48	Yakhatpura	496·14	4	4	12	5	7	..	..	..	..	..	..
49	Keshvapur	264·26	171	171	962	469	493	78	92	..	..	118	41
50	Ponnal	1,187·75	258	268	1,512	743	769	150	153	11	11	185	60
51	Narsampalle	210·03	42	51	312	160	152	60	67	..	..	29	5
52	Dharmaram	441·51	38	38	201	104	97	71	65	..	..	4	1
53	Antaipalle	443·53	57	57	301	155	146	35	38	..	..	57	30
54	Thumkunta	1,534.56	277	322	1,812	944	868	121	121	38	30	342	129
55	Mendaipalle	117·36	44	44	295	149	146	..	..	..	..	40	14
56	Pothaipalle	218·93	127	140	887	443	444	131	131	3	4	166	52
57	Yamjal	1,883·00	738	753	4,232	2,238	1,994	508	455	45	38	1,229	489
58	Pochampalle (Gundla)	1,333·84	489	651	3,330	1,696	1,634	286	281	51	38	396	146
59	Kandlakoi	663·68	114	114	666	347	319	140	128	24	20	114	50
60	Dundigal	2,027·87	679	748	4,335	2,129	2,206	180	198	124	134	840	399
61	Gagilapur	797·63	167	179	897	452	445	132	128	115	129	138	67
62	Dommara Pochampalle	722·36	155	170	986	484	502	55	56	..	..	103	29
63	Bhowrampet	1,466·58	491	518	2,951	1,514	1,437	192	178	9	6	521	134
64	Shambhupur	62·32	46	46	271	133	138	14	15	..	..	17	3
65	Mallampet	236·74	131	131	764	389	375	79	89	..	..	155	44

* T·R·U· area figures are in Sq. Kms·

PRIMARY CENSUS ABSTRACT

RANGAREDDI DISTRICT — MEDCHAL TALUK

Location Code No.	Name of Village/ Town		Total Main Workers (I–IX)		MAIN WORKERS: Cultivators (I)		Agricultural labourers (II)		Household Industry, Manufacturing, Processing, Servicing & Repairs [V (a)]		Other Workers (III, IV, V (b) & VI to IX)		Marginal Workers		Non-Workers	
			Males	Females	Males	Females	Males	Females	Males	Females	Males	Females	Males	Females	Males	Females
(1)	(2)		(15)	(16)	(17)	(18)	(19)	(20)	(21)	(22)	(23)	(24)	(25)	(26)	(27)	(28)
	MEDCHAL TALUK	**T**	**44,778**	**21,398**	**12,648**	**5,442**	**8,577**	**10,711**	**2,359**	**1,319**	**21,194**	**3,926**	**569**	**3,530**	**32,745**	**48,557**
		R	**37,718**	**20,453**	**12,576**	**5,435**	**8,455**	**10,606**	**2,246**	**1,270**	**14,441**	**3,142**	**534**	**3,422**	**27,156**	**38,292**
		U	**7,060**	**945**	**72**	**7**	**122**	**105**	**113**	**49**	**6,753**	**784**	**35**	**108**	**5,589**	**10,265**
1	Maisireddipalle		84	25	55	17	12	7	3	1	14	..	1	24	62	92
2	Nutankal		392	71	193	7	70	42	24	7	105	15	10	138	286	472
3	Konaipalle		68	28	51	21	10	7	..	..	7	..	..	17	36	68
4	Yellampet		259	180	82	51	2	25	4	2	171	102	..	..	163	235
5	Somaram		143	132	119	80	3	42	..	2	21	8	2	..	93	83
6	Ravalkole		742	507	344	49	248	439	41	13	109	6	..	15	518	699
7	Yadaram		228	163	58	37	76	83	16	7	78	36	7	37	113	145
8	Turkapalle		591	408	259	91	137	268	36	19	159	30	14	72	399	487
9	Murharpalle		43	37	20	17	16	16	5	3	2	1	..	..	20	28
10	Kothur		642	481	305	209	277	253	26	8	34	11	..	..	387	530
11	Potharam		109	93	80	74	17	13	7	5	5	1	..	..	71	77
12	Anantharam		241	201	167	142	56	47	6	3	12	9	..	..	135	127
13	Narayanpur		152	144	90	88	62	56	..	..	..	..	..	..	54	67
14	Lakshmapur		524	421	298	159	152	234	12	4	62	24	7	52	246	265
15	Mooduchintalapalle		299	234	117	58	114	159	14	2	54	15	..	..	208	233
16	Lingapur		58	72	56	8	1	64	..	..	1	..	..	..	46	40
17	Nagisettipalle		115	129	96	25	6	102	1	1	12	1	..	..	83	85
18	Keshavaram		512	363	277	170	138	173	30	8	67	12	..	8	347	448
19	Sampanbole		226	131	129	52	76	77	6	..	15	2	1	..	173	241
20	Lalgadimalakpet		821	471	256	83	162	236	63	101	340	51	15	92	522	712
21	Aljabad		914	560	291	103	316	313	79	96	228	48	3	19	724	997
22	Masjidpur		192	162	85	24	85	131	7	2	15	5	..	..	130	118
23	Ghanpoor		149	124	112	94	16	25	..	..	21	5	1	12	100	88
24	Raj Bolaram		328	57	266	46	36	10	1	..	25	1	9	238	167	244
25	Akbarjapet		74	9	56	7	12	2	3	..	3	..	..	31	31	45

(1)	(2)	(15)	(16)	(17)	(18)	(19)	(20)	(21)	(22)	(23)	(24)	(25)	(26)	(27)	(28)
26	Shahzadiguda	104	46	58	12	25	31	3	2	18	1	6	44	77	90
27	Padur	715	489	252	190	213	241	37	17	213	41	2	15	527	710
28	Gosaiguda	48	37	35	33	4	4	..	..	9	..	..	..	27	26
29	Atevelle	302	138	94	4	140	133	5	1	63	..	2	151	295	320
30	Medchal	2,156	730	302	57	351	454	120	31	1,383	188	82	289	2,289	3,114
31	Dabirpur	818	543	453	298	136	208	26	6	203	31	9	41	596	775
32	Banda Madharam	168	129	71	53	48	64	1	..	48	12	..	25	123	126
33	Velgalkunta							*Uninhabited*							
34	Srirangaram	496	356	143	92	140	238	19	5	194	21	3	45	405	461
35	Bandakunta							*Uninhabited*							
36	Naglur	135	124	37	66	46	56	1	..	51	2	..	..	85	84
37	Railapur	211	224	137	123	34	82	4	..	36	19	..	..	117	137
38	Girmapoor	449	172	171	32	141	132	16	1	121	7	..	34	296	513
39	Gowdavalle	716	343	272	111	187	200	49	11	208	21	..	109	550	703
40	Seethariguda	109	83	41	7	54	71	..	1	14	4	..	..	75	100
41	Munirabad	290	231	127	98	80	111	9	9	74	13	18	8	165	228
42	Shamirpet	1,292	638	589	206	276	365	49	11	378	56	30	325	857	1,103
43	Bommaraspet	542	398	175	137	144	175	31	14	192	72	1	25	260	320
44	Jaggamguda	392	297	178	131	154	151	11	3	49	12	..	1	293	342
45	Adraspalle	392	340	246	211	115	125	3	1	28	3	..	..	198	255
46	Uddemari	549	474	266	153	179	274	35	15	69	32	2	5	471	547
47	Hoshirapalle	9	6	..	..	9	6	..	..	..	..	..	..	2	4
48	Yakhatpura	5	..	5	..	..	..	..	..	..	..	..	..	..	7
49	Keshvapur	281	221	196	134	43	65	10	6	32	16	..	3	188	269
50	Ponnal	442	386	164	84	188	277	32	9	58	16	4	9	297	374
51	Narsampalle	93	63	47	13	26	41	2	..	18	9	..	3	67	86
52	Dharmaram	63	49	11	4	47	42	1	..	4	3	..	..	41	48
53	Antaipalle	93	49	32	7	12	37	3	..	46	5	..	2	62	95
54	Thumkunta	538	267	119	29	93	151	67	36	259	51	..	47	406	554
55	Mendaipalle	98	66	34	23	19	40	..	1	45	2	..	..	51	80
56	Pothaipalle	232	135	56	15	28	92	7	3	141	25	..	..	211	309
57	Yamjal	1,180	551	168	42	403	405	69	32	540	72	11	135	1,047	1,308
58	Pochampalle (Gundla)	1,114	688	265	80	309	342	29	2	511	264	3	46	579	900
59	Kandlakoi	215	136	71	39	119	92	5	..	20	5	..	16	132	167
60	Dundigal	1,157	318	381	18	194	241	70	1	512	58	21	196	951	1,692
61	Gagilapur	284	205	127	86	21	61	4	9	132	49	4	12	164	228
62	Dommara Pochampalle	248	69	118	4	63	59	8	2	59	4	15	18	221	415
63	Bhowrampet	848	305	322	37	116	163	44	73	366	32	6	74	660	1,058
64	Shambhupur	79	66	40	54	4	12	..	..	35	..	..	..	54	72
65	Mallampet	232	99	102	4	21	81	18	3	91	11	1	33	156	243

PRIMARY CENSUS ABSTRACT

RANGAREDDI DISTRICT — MEDCHAL TALUK

Location Code No.	Name of Village/ Town	Area in hectares	No. of Occupied Residential houses	No. of households	Total population (including Institutional and Houseless Population)			Scheduled Castes		Scheduled Tribes		Literates	
					Persons	Males	Females	Males	Females	Males	Females	Males	Females
(1)	(2)	(3)	(4)	(5)	(6)	(7)	(8)	(9)	(10)	(11)	(12)	(13)	(14)
66	Bachpalle	1,214·86	131	131	706	365	341	101	107	..	..	96	29
67	Nizampet	389·71	219	287	1,508	758	750	166	166	7	8	136	48
68	Gajulramaram	2,233·05	876	889	4,208	2,169	2,039	383	344	110	106	597	201
69	Maktha Ramaram	N·A					*Uninhabited*						
70	Suraram	403·47	152	159	837	431	406	51	39	9	7	203	51
71	Bahadurpalle	578·29	243	247	1,272	655	617	249	234	12	14	213	74
72	Dulapalle	970·84	265	307	1,699	869	830	186	173	37	30	273	96
73	Kompalle	1,077·68	679	761	3,142	1,617	1,525	305	290	64	70	515	220
74	Pet Bashirabad	253·33	295	295	1,604	846	758	165	136	4	4	503	232
75	Kaziguda	32·78					*Uninhabited*						
76	Jeedimatla	963·15	518	523	2,429	1,332	1,097	212	205	22	16	593	252
77	Qutbullapur	741·00					*'Treated as a Census Town'*						
78	Namda Nagar @ Silaraguda	94·29	390	390	2,115	1,125	990	40	31	9	8	1,005	753
79	Singaipalle	181·70	81	149	695	351	344	159	155	35	36	105	30
80	Jawahar Nagar	2,418·80	436	438	1,796	915	881	171	140	158	166	133	33
81	Thimmaipalle	610·67	124	171	878	460	418	..	..	..	..	91	22
82	Yadgarpalle (East)	212·46	130	130	753	380	373	20	16	3	4	165	42
83	Yadgarpalle (West)	414·40	191	191	1,145	591	554	..	..	..	..	98	16
84	Keesra	2,918·18	685	698	3,916	2,038	1,878	352	343	9	11	695	178
85	Haridaspalle	314·44	10	10	47	27	20	1	..	..	..	11	2
86	Chiryal	1,134·33	278	377	2,019	1,009	1,010	164	166	42	38	337	68
87	Daira Keesara	163·09	119	150	743	363	380	9	16	21	27	104	29
88	Kundanpalle	663·68	77	114	614	321	293	49	51	8	4	170	65
89	Nagavaram	1,491·26	489	545	3,055	1,596	1,459	239	203	120	112	680	239
90	Ahmadguda	158·64	111	131	641	331	310	21	15	9	8	131	47
91	Godmakunta @ Raghunadhanagar	358·96	124	186	1,066	546	520	122	111	58	57	122	24
92	Rampalle	2,176·39	600	853	4,178	2,161	2,017	392	365	98	83	779	229
93	Bhogaram	813·82	278	301	1,480	752	728	90	92	2	2	263	77

PRIMARY CENSUS ABSTRACT

RANGAREDDI DISTRICT — MEDCHAL TALUK

Location Code No.	Name of Village/ Town	Total Main Workers (I–IX)		MAIN WORKERS								Marginal Workers		Non-Workers	
				Cultivators (I)		Agricultural labourers (II)		Household Industry, Manufacturing, Processing, Servicing & Repairs [V (a)]		Other Workers (III, IV, V (b) & VI to IX)					
		Males	Females	Males	Females	Males	Females	Males	Females	Males	Females	Males	Females	Males	Females
(1)	(2)	(15)	(16)	(17)	(18)	(19)	(20)	(21)	(22)	(23)	(24)	(25)	(26)	(27)	(28)
66	Bachpalle	211	56	83	8	27	7	38	36	63	5	20	106	134	179
67	Nizampet	464	250	137	27	91	144	32	15	204	64	18	75	276	425
68	Gajulramaram	1,241	231	202	2	122	104	75	12	842	113	27	147	901	1,661
69	Maktha Ramaram	*Uninhabited*													
70	Suraram	240	134	51	49	41	73	8	..	140	12	1	8	190	264
71	Bahadurpalle	385	166	96	26	29	23	5	..	255	117	..	1	270	450
72	Dulapalle	493	152	117	3	86	129	8	3	282	17	1	77	375	601
73	Kompalle	942	528	97	35	135	140	82	66	628	287	65	71	610	926
74	Pet Bashirabad	428	144	29	8	57	63	24	15	318	58	4	9	414	605
75	Kaziguda	*Uninhabited*													
76	Jeedimatla	785	111	59	5	162	66	17	12	547	28	4	..	543	986
77	Qutbullapur	*'Treated as a Census Town'*													
78	Namda Nagar @ Silaraguda	483	35	..	..	..	..	1	..	482	35	13	3	629	952
79	Singaipalle	207	156	16	5	27	67	1	..	163	84	..	3	144	185
80	Jawahar Nagar	641	480	54	12	144	163	129	106	314	199	22	37	252	364
81	Thimmaipalle	275	177	102	..	27	105	7	3	139	69	..	3	185	238
82	Yadgarpalle (East)	225	141	68	28	28	74	15	9	114	30	1	1	154	231
83	Yadgarpalle (West)	358	153	169	34	103	110	10	..	76	9	3	78	230	323
84	Keesra	1,134	670	476	280	208	326	53	5	397	59	44	116	860	1,092
85	Haridaspalle	14	10	8	..	3	10	1	..	2	..	..	..	13	10
86	Chiryal	637	304	195	92	126	127	89	72	227	13	..	14	372	692
87	Daira Keesara	202	117	97	45	5	10	3	1	97	61	7	17	154	246
88	Kundanpalle	188	86	32	9	26	70	31	..	99	7	..	..	133	207
89	Nagavaram	856	366	139	18	158	187	101	67	458	94	1	15	739	1,078
90	Ahmadguda	209	144	23	27	76	77	44	33	66	7	..	..	122	166
91	Godmakunta @ Raghunadhanagar	351	269	97	102	68	73	83	74	103	20	..	1	195	250
92	Rampalle	1,289	632	282	140	291	151	193	147	523	194	13	120	859	1,265
93	Bhogaram	459	267	180	81	133	161	24	5	122	20	..	54	293	407

PRIMARY CENSUS ABSTRACT

RANGAREDDI DISTRICT — QUTBULLAPUR TOWN — MEDCHAL TALUK

Location Code No.	Name of Town/ Block	Area in Sq. Kms.	No. of Occupied Residential houses	No. of households	Total population (including Institutional and Houseless Population)			Scheduled Castes		Scheduled Tribes		Literates	
					Persons	Males	Females	Males	Females	Males	Females	Males	Females
(1)	(2)	(3)	(4)	(5)	(6)	(7)	(8)	(9)	(10)	(11)	(12)	(13)	(14)
15/XI	**QUTBULLAPUR (P)**	**7·41**	**4,979**	**5,250**	**24,002**	**12,684**	**11,318**	**1,075**	**991**	**78**	**66**	**7,781**	**3,806**
	Block 1		193	213	993	508	485	..	..	..	..	336	155
	2		156	176	835	466	369	95	99	..	..	318	129
	3		139	159	778	387	391	118	103	12	5	219	114
	4		85	105	406	232	174	86	68	11	8	147	53
	5		81	101	410	242	168	12	16	..	..	172	55
	6		147	167	659	339	320	5	6	..	..	255	159
	7		80	100	457	233	224	44	28	..	..	161	66
	8		99	114	513	275	238	48	36	26	21	143	43
	9		145	157	731	363	368	109	125	1	3	154	50
	10		57	57	265	144	121	..	..	..	..	106	85
	11		176	188	721	374	347	10	13	..	..	276	195
	12		66	75	342	193	149	21	17	..	..	139	83
	13		136	168	749	425	324	62	61	..	..	254	99
	14		98	130	653	351	302	28	24	..	..	243	136
	15		142	144	687	358	329	25	21	5	5	265	125
	16		144	146	711	382	329	..	..	..	..	198	44
	17		150	150	837	434	403	9	7	..	..	238	109
	18		140	140	716	369	347	3	3	6	7	231	109
	19		162	162	651	343	308	24	21	3	1	211	87
	20		52	52	226	119	107	..	..	..	..	68	24
	21		115	115	485	252	233	3	2	..	..	166	88
	22		121	122	511	269	242	5	2	..	..	148	42
	23		67	67	296	156	140	10	11	..	..	69	20
	24		130	136	616	321	295	19	18	2	3	201	73
	25		75	79	358	183	175	13	17	..	..	95	46

(1)	(2)	(3)	(4)	(5)	(6)	(7)	(8)	(9)	(10)	(11)	(12)	(13)	(14)
	Block 26		83	83	415	237	178	27	18	6	7	111	37
	27		164	165	788	419	369	9	12	..	..	257	119
	28		131	131	565	299	266	63	45	2	2	173	72
	29		92	92	425	231	194	30	30	..	..	78	32
	30		135	135	589	313	276	64	70	..	..	185	71
	31		61	61	278	151	127	27	29	..	..	76	33
	32		180	180	809	475	334	..	..	3	3	322	113
	33		129	129	621	315	306	..	..	..	..	150	68
	34		187	187	821	427	394	26	11	..	..	218	96
	35		144	144	666	351	315	31	35	..	..	202	104
	36		190	190	823	417	406	11	6	..	..	164	65
	37		111	111	440	219	221	12	12	1	1	112	49
	IDPL Colony		416	419	2,156	1,112	1,044	26	25	..	..	920	758

PRIMARY CENSUS ABSTRACT

RANGAREDDI DISTRICT — QUTBULLAPUR TOWN — MEDCHAL TALUK

Location Code No.	Name of Town/ Block	Total Main Workers (1-IX)		MAIN WORKERS											
				Cultivators (I)		Agricultural labourers (II)		Household Industry, Manufacturing, Processing, Servicing & Repairs [V (a)]		Other Workers (III, IV, V (b) & VI to IX)		Marginal Workars		Non-Workers	
		Males	Females	Males	Females	Males	Females	Males	Females	Males	Females	Males	Females	Males	Females
(1)	(2)	(15)	(16)	(17)	(18)	(19)	(20)	(21)	(22)	(23)	(24)	(25)	(26)	(27)	(28)
15/XI	**QUTBULLAPUR (P)**	**7,060**	**945**	**72**	**7**	**122**	**105**	**113**	**49**	**6,753**	**784**	**35**	**108**	**5,589**	**10,265**
	Block 1	313	81	24	..	9	19	10	7	270	55	2	16	193	388
	2	283	38	7	..	7	13	3	..	266	25	3	12	180	319
	3	233	79	14	3	23	28	4	3	192	45	1	11	153	301
	4	143	38	1	..	17	18	4	2	121	18	..	1	89	135
	5	155	12	1	..	1	..	4	2	149	10	..	..	87	156
	6	199	18	6	4	..	..	1	..	192	14	3	..	137	302
	7	127	7	..	..	..	..	4	..	123	7	..	1	106	216
	8	158	37	2	..	13	12	3	..	140	25	..	..	117	201
	9	219	70	1	..	1	3	5	3	212	64	..	1	144	297
	10	77	9	..	..	..	..	..	..	77	9	3	4	64	108
	11	234	35	..	..	..	..	2	..	232	35	6	10	134	302
	12	109	10	..	..	..	..	2	..	107	10	..	..	84	139
	13	235	15	1	..	..	..	..	..	234	15	2	2	188	307
	14	160	18	..	..	..	..	..	3	160	15	..	..	191	284
	15	195	10	..	..	..	..	6	..	189	10	5	10	158	309
	16	188	6	..	..	..	..	7	1	181	5	1	..	193	323
	17	197	9	..	..	..	..	13	..	184	9	..	7	237	387
	18	209	19	..	..	5	3	..	2	204	14	..	3	160	325
	19	211	37	..	..	..	..	..	1	211	36	..	1	132	270
	20	72	11	..	..	..	..	..	2	72	9	..	..	47	96
	21	141	22	..	..	..	..	3	5	138	17	..	..	111	211
	22	147	19	..	..	..	..	3	5	144	14	3	9	119	214
	23	86	5	..	..	..	..	..	..	86	5	..	..	70	135
	24	182	9	3	..	..	..	4	..	175	9	..	8	139	278
	25	102	12	..	..	..	..	..	..	102	12	..	4	81	159

(1)	(2)	(15)	(16)	(17)	(18)	(19)	(20)	(21)	(22)	(23)	(24)	(25)	(26)	(27)	(28)
	Block 26	130	12	..	..	..	..	..	..	130	12	..	2	107	164
	27	224	38	1	..	..	..	15	4	208	34	2	1	193	330
	28	189	23	..	..	..	..	2	3	167	20	..	..	130	243
	29	124	30	..	..	..	..	..	..	124	30	..	..	107	164
	30	184	28	1	..	1	..	2	..	180	28	..	..	129	248
	31	87	20	1	..	6	5	4	2	76	13	..	..	64	107
	32	294	35	3	..	9	1	10	4	272	30	..	..	181	299
	33	171	14	..	..	..	..	..	..	171	14	..	..	144	292
	34	236	21	4	..	26	3	2	..	204	18	1	1	190	372
	35	183	23	1	..	2	..	..	..	180	23	3	4	165	288
	36	243	9	..	..	2	..	..	..	241	9	..	..	174	397
	37	135	11	..	..	..	..	..	..	135	11	..	..	84	210
	IDPL Colony	505	55	1	..	..	..	..	..	504	55	..	..	607	989

ALPHABETICAL LIST OF VILLAGES

MARPALLY TALUK

1981 Location Code No. (1)	Name of Village (2)
10	Allapur
18	Amaradhi (Kalan)
17	Amaradhi (Khurd)
43	Arkathal
60	Bantaram
68	Barawad
72	Beerol
28	Bhuchanpalle
5	Bilkal
58	Bopanwaram
23	Burugpalle
39	Chakrampalle
40	Cheemaladari
29	Damasttapur
7	Dargulpalle
85	Daryapur
41	Devarampalle
51	Durgamcheru
35	Enkepalle
2	Ghanpur
45	Govindapur
13	Gundlamarpalle
87	Heerapur
89	Indole
53	Izara Chittempalle
1	Jamshadapur
74	Jinnaram
47	Kadcharla
49	Kajjavanampalle
57	Kalkoda
76	Kankanalapalle
69	Kareempur
22	Kaslabad
16	Kolkunda
4	Komshetpalle
32	Kotamarpalle
78	Kothapalle
26	Kothlapur
86	Kotpalle
31	Kudgunta
52	Kysaram
48	Madaram
79	Madvapur
73	Mailardevarapalle
14	Mallikarjungiri
75	Malshetpalle
83	Mangarspalle
65	Mannapur
27	Marpalle Kalan
44	Meenpalle Kalan
19	Mekavanampalle
3	Mogligundla
37	Mominpet
36	Morangapalle
70	Mothkupalle
81	Nagaram
71	Nagsanpalle
12	Narsapur
61	Noorullapur
11	Panchalingal
8	Patloor
56	Peddapur
15	Pilligudla
80	Pommapur
20	Rallagudpalle
46	Ramanathgudpalle
9	Ramapur
77	Rampur
24	Ravalapalle
55	Ravalapalle
82	Rompalle
84	Salbathapur
30	Shahapur
25	Sirpura
63	Somaram
64	Sultanpur
33	Syedalipur
21	Tekulpalle
54	Thimmapur
6	Thummalpalle
59	Turmamidi
88	Vagulapur
34	Veerlapalle
50	Velchal
62	Yacharam
42	Yavapur
38	Yenkathala
67	Yenkepalle
66	Yennaram

PRIMARY CENSUS ABSTRACT

RANGAREDDI DISTRICT

MARPALLY TALUK

Location Code No.	Name of Village/ Town		Area in hectares	No. of Occupied Residential houses	No of households	Total population (including Institutional and Houseless Population)			Scheduled Castes		Scheduled Tribes		Literates	
						Persons	Males	Females	Males	Females	Males	Females	Males	Females
(1)	(2)		(3)	(4)	(5)	(6)	(7)	(8)	(9)	(10)	(11)	(12)	(13)	(14)
	MARPALLY TALUK	**T**	**671.2***	**15,807**	**17,435**	**99,836**	**50,308**	**49,528**	**13,980**	**13,784**	**1,646**	**1,522**	**13,044**	**3,348**
		R	**671.2***	**15,807**	**17,435**	**99,836**	**50,308**	**49,528**	**13,980**	**13,784**	**1,646**	**1,522**	**13,044**	**3,348**
		U	..	..	..	..	..	..	..	..	..	..	..	..
1	Jamshadapur		214.08	86	109	543	260	283	45	42	..	..	74	41
2	Ghanpur		1,066.75	171	186	1,105	573	532	162	168	7	10	170	35
3	Mogligundla		484.81	70	96	550	282	268	66	64	4	5	92	9
4	Komshetpalle		603.38	222	263	1,542	791	751	122	135	..	..	265	65
5	Bilkal		532.97	123	148	836	431	405	106	106	..	..	130	25
6	Thummalpalle		872.90	143	188	1,091	544	547	178	159	..	..	102	32
7	Dargulpalle		364.62	43	70	404	197	207	45	54	..	..	32	1
8	Patloor		2,178.42	674	699	3,957	2,017	1,940	392	360	61	51	688	213
9	Ramapur		246.05	33	34	205	103	102	..	..	3	2	10	1
10	Allapur		165.92					*Uninhabited*						
11	Panchalingal		611.48	250	253	1,443	720	723	138	148	..	..	185	43
12	Narsapur		418.04	126	145	865	423	442	119	137	163	154	78	17
13	Gundlamarpalle		390.93	63	63	416	205	211	69	75	..	..	18	7
14	Mallikarjungiri		254.55	35	38	256	130	126	70	71	..	..	12	1
15	Pilligudla		252.93	99	102	559	273	286	47	39	..	..	72	4
16	Kolkunda		666.52	198	202	1,249	630	619	172	158	..	..	135	30
17	Amaradhi (Khurd)		580.32	115	167	901	464	437	103	95	..	..	110	10
18	Amaradhi (Kalan)		740.57	126	140	898	443	455	161	178	5	2	99	10
19	Mekavanampalle		603.38	219	248	1,432	739	693	172	146	39	33	200	57
20	Rallagudpalle		429.37	96	103	602	309	293	51	51	201	194	56	5
21	Tekulpalle		1,404.26	379	457	2,579	1,290	1,289	245	245	175	164	381	79
22	Kaslabad		447.58	61	70	404	196	208	101	121	37	34	25	6
23	Burugpalle		602.98	116	119	645	306	339	169	201	..	..	153	74
24	Ravalapalle		269.52	61	61	277	150	127	7	12	..	..	24	2
25	Sirpura		1,759.57	451	492	2,897	1,514	1,383	524	445	3	2	413	72

(1)	(2)	(3)	(4)	(5)	(6)	(7)	(8)	(9)	(10)	(11)	(12)	(13)	(14)
26	Kothlaphr	1,137·97	314	321	1,865	933	932	348	354	..	..	98	20
27	Marpalle Kalan	2,185.70	580	705	3,832	1,976	1,856	592	564	32	27	633	246
28	Bhuchanpalle	1,730·84	274	380	2,052	1,037	1,015	193	192	90	86	190	44
29	Damasttapur	1,402·64	132	180	1,043	543	500	119	103	30	26	88	5
30	Shahapur	469.84	57	57	306	159	147	19	22	113	33	6	3
31	Kudgunta	474·29	37	45	246	127	119	18	18	5	3	21	1
32	Kotamarpalle	1,364·19	262	305	1,766	866	900	262	240	..	..	253	84
33	Syedalipur	424·92	50	58	459	226	233	42	40	..	..	71	5
34	Veerlapalle	663·28	212	215	1,272	636	636	142	132	9	6	158	18
35	Enkepalle	585·17	151	151	931	474	457	189	187	..	..	108	23
36	Morangapalle	629·69	326	328	1,700	884	816	248	232	..	..	252	52
37	Mominpet	2,300·23	827	896	5,445	2,862	2,583	662	591	4	5	1,061	334
38	Yenkathala	1,189.37	523	586	3,178	1,540	1,638	330	355	..	..	417	83
39	Chakrampalle	456.48	135	135	921	471	450	106	99	11	5	106	4
40	Cheemaladari	794·80	221	228	1,400	712	688	182	163	9	8	170	26
41	Devarampalle	540·66	150	151	941	469	472	165	171	..	..	171	40
42	Yavapur	509·09	48	66	399	217	182	117	94	..	..	30	11
43	Arkathal	655·59	181	182	1,070	526	544	145	138	..	..	113	7
44	Meenpalle Kalan	810·99	174	184	1,069	542	527	226	220	..	..	149	36
45	Govindapur	599·34	98	103	546	262	284	130	131	..	..	30	18
46	Ramanathgudpalle	537·02	187	192	1,041	532	509	127	124	..	..	156	47
47	Kadcharla	252·52	122	149	810	423	387	179	162	..	..	86	21
48	Madaram	432·20	142	142	796	421	375	111	103	..	..	60	8
49	Kajjavanampalle	575·46	189	196	1,195	593	602	245	224	..	..	169	55
50	Velchal	1,171·97	215	241	1,322	658	664	202	186	..	..	208	65
51	Durgamcheru	906·09	202	212	1,263	618	645	246	260	..	..	157	30
52	Kysaram	1,366·22	198	252	1,529	753	776	253	248	..	..	101	15
53	Izara Chittempalle	586·79	68	69	548	278	270	3	2	275	268	43	13
54	Thimmapur	466·60	67	70	366	184	182	105	101	..	..	14	4
55	Ravalapalle	670·56	209	217	1,257	621	636	202	217	..	..	152	46
56	Peddapur	409·95	81	99	547	280	267	72	64	..	..	72	15
57	Kalkoda	2,048·51	385	389	2,222	1,101	1,121	334	382	..	..	296	97
58	Bopanwaram	1,066·34	213	222	1,320	657	663	227	227	..	..	103	31
59	Turmamidi	2,993.86	682	725	4,369	2,186	2,183	651	679	..	..	532	187
60	Bantaram	1,729·22	428	431	2,317	1,138	1,179	247	242	5	5	281	84
61	Noorullapur	165·11	37	38	231	119	112	27	25	..	..	23	1
62	Yacharam	426·94	55	55	338	153	185	20	27	..	..	62	9
63	Somaram	440·70	129	129	643	320	323	110	103	..	..	100	22
64	Sultanpur	395·78	51	59	321	159	162	34	36	..	..	16	1
65	Mannapur	273·97					*Uninhabited*						

* T·R·U· area figures are in Sq· Kms.

PRIMARY CENSUS ABSTRACT

RANGAREDDI DISTRICT — MARPALLY TALUK

Location Code No.	Name of Village/ Town		Total Main Workers (1-IX)		MAIN WORKERS: Cultivators (I)		Agricultural labourers (II)		Household Industry, Manufacturing, Processing, Servicing & Repairs [V (a)]		Other Workers (III, IV, V (b) & VI to IX)		Marginal Workers		Non-Workers	
			Males	Females	Males	Females	Males	Females	Males	Females	Males	Females	Males	Females	Males	Females
(1)	(2)		(15)	(16)	(17)	(18)	(19)	(20)	(21)	(22)	(23)	(24)	(25)	(26)	(27)	(28)
	MARPALLY TALUK	T	29,357	19,434	18,558	9,324	6,695	9,374	767	217	3,337	519	217	3,254	20,734	26,840
		R	29,357	19,434	18,558	9,324	6,695	9,374	767	217	3,337	519	217	3,254	20,734	26,840
		U	..	..	..	..	..	..	..	..	..	..	..	..	..	..
1	Jamshadapur		153	12	92	..	41	11	..	1	20	..	4	80	103	191
2	Ghanpur		328	87	219	51	62	30	6	5	41	1	..	29	245	416
3	Mogligundla		165	74	140	62	5	6	2	2	18	4	..	67	117	127
4	Komshetpalle		464	209	264	24	146	178	8	3	46	4	2	158	325	384
5	Bilkal		254	230	90	29	131	195	11	1	22	5	..	5	177	170
6	Thummalpalle		284	183	214	46	45	133	8	..	17	4	2	17	258	347
7	Dargulpalle		121	100	97	70	15	29	..	..	9	1	..	..	76	107
8	Patloor		1,116	610	618	212	321	376	30	6	147	16	14	13	887	1,317
9	Ramapur		72	..	61	..	8	..	..	..	3	..	2	43	29	59
10	Allapur								*Uninhabited*							
11	Panchalingal		411	315	159	47	220	265	9	1	23	2	..	6	309	402
12	Narsapur		217	140	129	50	58	90	2	..	28	..	13	41	193	261
13	Gundlamarpalle		104	80	98	1	5	79	..	..	1	..	..	..	101	131
14	Mallikarjungiri		82	70	22	..	57	70	2	..	1	..	1	..	47	56
15	Pilligudla		167	107	76	29	50	72	14	6	27	..	..	8	106	171
16	Kolkunda		377	176	199	38	149	135	11	2	18	1	..	110	253	333
17	Amaradhi (Khurd)		269	91	210	11	28	79	8	1	23	..	..	5	195	341
18	Amaradhi (Kalan)		268	270	132	107	89	162	2	1	45	..	..	..	175	185
19	Mekavanampalle		418	101	297	74	39	22	22	1	60	4	12	115	309	477
20	Rallagudpalle		151	109	122	96	12	5	..	..	17	8	42	57	116	127
21	Tekulpalle		765	397	571	262	117	116	15	8	62	11	3	46	522	846
22	Kaslabad		135	112	120	98	14	14	..	..	1	..	..	..	61	96
23	Burugpalle		226	227	52	45	169	182	..	..	5	..	..	1	80	111
24	Ravalapalle		100	79	66	49	10	30	9	..	15	..	2	2	48	46
25	Sirpura		767	634	448	366	198	243	7	2	114	23	9	13	738	736

(1)	(2)	(15)	(16)	(17)	(18)	(19)	(20)	(21)	(22)	(23)	(24)	(25)	(26)	(27)	(28)
26	Kothlapur	571	537	343	305	182	196	20	19	26	17	..	2	362	393
27	Marpalle Kalan	1,085	552	532	198	394	337	23	1	136	16	4	24	887	1,280
28	Bhuchanpalle	650	606	465	291	176	310	..	2	9	3	2	4	385	405
29	Damasttapur	342	312	255	275	50	30	4	2	33	5	4	11	197	177
30	Shahapur	102	90	93	78	9	12	..	..	..	..	..	..	57	57
31	Kudgunta	82	46	79	44	3	2	..	..	..	..	1	19	44	54
32	Kotamarpalle	523	408	386	145	102	254	12	2	23	7	..	24	343	468
33	Syedalipur	141	141	101	96	35	45	2	..	3	..	..	..	85	92
34	Veerlapalle	353	252	214	148	68	85	20	7	51	12	2	71	281	313
35	Enkepalle	279	271	214	124	25	117	..	1	40	29	..	..	195	186
36	Morangapalle	523	450	335	316	94	122	10	..	84	12	..	14	361	352
37	Mominpet	1,496	743	650	287	407	409	50	9	389	38	6	26	1,360	1,814
38	Yenkathala	871	390	573	62	155	309	26	10	117	9	2	360	667	888
39	Chakrampalle	259	208	211	165	48	43	..	..	..	..	..	9	212	233
40	Cheemaladari	424	257	362	168	34	86	6	3	22	..	..	6	288	425
41	Devarampalle	301	276	197	169	102	106	1	..	1	1	..	..	168	196
42	Yavapur	147	66	115	52	27	14	..	..	5	..	..	2	70	114
43	Arkathal	341	209	172	90	134	112	5	..	30	7	..	3	185	332
44	Meenpalle Kalan	320	266	216	151	76	113	8	2	20	..	..	8	222	253
45	Govindapur	186	200	173	157	10	40	..	..	3	3	..	..	76	84
46	Ramanathgudpalle	311	219	210	149	68	66	2	..	31	4	..	6	221	284
47	Kadcharla	251	25	212	11	17	13	..	1	22	..	1	189	171	173
48	Madaram	262	39	224	24	17	14	1	..	20	1	..	162	159	174
49	Kajjavanampalle	342	322	242	262	23	30	7	2	70	28	..	1	251	279
50	Velehalj	406	364	241	265	78	88	14	5	73	6	2	29	250	271
51	Durgamcheru	349	222	273	175	39	42	2	1	35	4	3	106	266	317
52	Kysaram	498	399	360	262	115	130	2	2	21	5	1	10	254	367
53	Izara Chittempalle	130	139	128	136	..	3	..	..	2	..	..	2	148	129
54	Thimmapur	123	105	71	68	41	37	..	..	11	..	..	19	61	58
55	Ravalapalle	388	293	253	180	91	112	12	..	32	1	1	43	232	300
56	Peddapur	173	54	162	43	4	10	2	1	5	..	..	24	107	189
57	Kalkoda	631	451	392	239	171	205	14	1	54	6	1	5	469	665
58	Bopanwaram	404	354	314	248	65	105	6	..	19	1	1	9	252	300
59	Turmamidi	1,274	872	636	284	414	566	68	7	156	15	10	25	902	1,286
60	Bantaram	712	581	374	151	221	413	27	4	90	13	5	62	421	536
61	Noorullapur	60	3	53	2	3	1	1	..	3	..	..	33	59	76
62	Yacharam	93	17	81	8	3	8	6	..	3	1	1	79	59	89
63	Somaram	210	110	168	34	36	75	..	..	6	1	2	46	108	167
64	Sultanpur	98	81	69	35	4	35	2	10	23	1	5	16	56	65
65	Mannapur	*Uninhabited*													

PRIMARY CENSUS ABSTRACT

RANGAREDDY DISTRICT

MARPALLY TALUK

Location Code No.	Name of Village/ Town	Area in hectares	No. of Occupied Residential houses	No. of households	Total population (including Institutional and Houseless Population)			Scheduled Castes		Scheduled Tribes		Literates	
					Persons	Males	Females	Males	Females	Males	Females	Males	Females
(1)	(2)	(3)	(4)	(5)	(6)	(7)	(8)	(9)	(10)	(11)	(12)	(13)	(14)
66	Yennaram	803·70	230	238	1,313	647	666	188	192	..	..	187	53
67	Yenkepalle	361·79	99	102	605	303	302	95	95	..	..	72	26
68	Barawad	1,534·56	346	356	1,976	1,001	975	238	251	127	115	275	67
69	Kareempur	263·45	71	73	427	225	202	85	66	..	..	55	6
70	Mothkupalle	1,141·62	306	309	1,754	889	865	313	326	..	..	196	23
71	Nagsanpalle	1,072·82	129	129	789	397	392	138	139	63	56	62	6
72	Beerol	665·30	108	114	683	331	352	128	136	..	..	76	12
73	Mailardevarapalle	1,002·40	271	273	1,709	858	851	287	276	..	..	181	19
74	Jinnaram	589·63	93	108	689	353	336	98	103	..	..	60	6
75	Malshetpalle	239·98	21	32	162	89	73	..	..	89	72	..	..
76	Kankanalapalle	341.96	68	74	421	206	215	54	54	..	..	68	17
77	Rampur	481·57	181	234	1,157	564	593	123	111	..	..	217	53
78	Kothapalle	483·60	189	196	1,039	529	510	128	136	..	..	106	27
79	Madvapur	297·85	44	44	249	121	128	28	29	11	14	12	4
80	Pommapur	138·00					*Uninhabited*						
81	Nagaram	543·09	63	63	436	212	224	5	6	65	77	53	4
82	Rompalle	1,197·87	207	274	1,490	720	770	234	253	..	..	139	31
83	Mangarspalle	352·48	44	52	249	125	124	83	84	..	..	14	..
84	Salbathapur	472.27	143	196	1,109	568	541	305	298	2	2	160	40
85	Daryapur	128·69					*Uninhabited*						
86	Kotpalle	484·00	625	732	3,880	1,956	1,924	314	311	7	3	679	268
87	Heerapur	296·63					*Uninhabited*						
88	Vagulapur	276·40	88	105	539	257	282	150	161	..	..	62	21
89	Indole	1,007·66	109	115	628	311	317	92	89	1	2	90	15

PRIMARY CENSUS ABSTRACT

RANGAREDDI DISTRICT — MARPALLY TALUK

Location Code No.	Name of Village/ Town	Total Main Workers (I-IX)		MAIN WORKERS								Marginal Workers		Non-Workers	
				Cultivators (I)		Agricultural labourers (II)		Household Industry, Manufacturing, Processing, Servicing & Repairs [V (a)]		Other Workers (III, IV, V (b) & VI to IX)					
		Males	Females	Males	Females	Males	Females	Males	Females	Males	Females	Males	Females	Males	Females
(1)	(2)	(15)	(16)	(17)	(18)	(19)	(20)	(21)	(22)	(23)	(24)	(25)	(26)	(27)	(28)
66	Yennaram	385	92	293	39	47	48	15	3	30	2	..	107	262	467
67	Yenkepalle	169	101	120	64	23	36	1	1	25	..	..	50	134	151
68	Barawad	599	533	390	269	101	229	27	13	81	22	..	7	402	435
69	Kareempur	134	68	114	34	16	34	..	..	4	..	5	22	86	112
70	Mothkupalle	531	384	335	194	127	181	13	2	56	7	9	15	349	466
71	Nagsanpalle	238	221	175	160	50	57	2	..	11	4	2	12	157	159
72	Beerol	184	160	117	88	56	70	2	..	9	2	18	35	129	157
73	Mailardevarapalle	515	238	402	38	76	195	20	1	17	4	..	221	343	392
74	Jinnaram	189	115	115	33	43	75	14	2	17	5	2	43	162	178
75	Malshetpalle	48	23	48	13	..	10	..	..	..	..	..	16	41	34
76	Kankanalapalle	139	117	91	41	37	75	3	..	8	1	..	..	67	98
77	Rampur	337	209	274	165	24	37	10	3	29	4	2	73	225	311
78	Kothaplle	298	199	191	45	43	149	5	..	59	5	4	50	227	261
79	Madvapur	73	52	28	14	4	14	7	6	34	18	..	9	48	67
80	Pommapur							*Uninhabited*							
81	Nagaram	113	74	95	64	12	10	..	..	6	..	4	49	95	101
82	Rompalle	404	370	255	136	96	213	14	11	39	10	..	..	316	400
83	Mangarspalle	79	86	53	31	22	55	..	..	4	..	..	..	46	38
84	Salbathapur	343	303	134	45	82	208	9	2	118	48	..	6	225	232
85	Daryapur							*Uninhabited*							
86	Kotpalle	1,118	503	471	88	211	319	97	40	339	56	11	204	827	1,217
87	Heerapur							*Uninhabited*							
88	Vagulapur	160	131	99	59	49	71	1	..	11	1	..	15	97	136
89	Indole	176	112	113	40	46	71	8	1	9	..	..	55	135	150

ALPHABETICAL LIST OF VILLAGES

HAYATHNAGAR TALUK

1981 Location Code No. (1)	Name of Village (2)
69	Abdullapur
21	Akbarjah (Bandaraviyal)
96	Almasguda
68	Amberpet Kalan
78	Anajpur
3	Ankushapur
82	Anmagal Hayathnagar
18	Annojiguda
2	Ashwapur
24	Bacharam
95	Badangpet
25	Badeshahiguda
62	Bahadurguda
88	Bahramalguda
110	Balapur
47	Baljaguda
22	Bandaravityal (Chinnaraviryal)
53	Bandlaguda
70	Batha Singaram
15	Boduuppal
58	Champapet
8	Cherlapalle
16	Chingicherla
92	Chintalkunta
23	Daira
97	Dawoodguda
19	Edulabad
37	Fathaullaguda
4	Ghatkesar
44	Gowrelly
40	Gulam Aliguda
74	Guntapalle (Madappaguda)
12	Habshiguda
65	Hathiguda
84	Hayathnagar Bagh
83	Hayathnagar Khalsa
75	Imamguda
98	Injapur
7	Ismailkhanguda
107	Jalpalle
89	Jillalalguda
41	Kachwani Singaram
85	Kalvancha
60	Karmanghat
46	Kawadpalle
80	Koheda
1	Kondapur
26	Koramal
103	Koramalguda
55	Kothapet
94	Kothapet
66	Kuntloor
76	Lashkarguda
61	Lingojiguda
20	Madharam
29	Maidpalle
13	Makta Bibisahebguda
93	Maktha Roshan-ud-doula
9	Mallapoor
104	Mallapur
109	Mamidpalle
100	Manneguda
64	Mansoorabad
38	Marripalle
72	Masjeedpur
27	Mazherguda
90	Medbowli
10	Meerpet
14	Miapoor
91	Mirpet
81	Mungnoor
42	Muthawalliguda
11	Nacharam
102	Nadurgul
54	Nagole
28	Narrepalle
36	Nourangguda Baghat
35	Nourangguda Khalsa
79	Omer Khan Daira
5	Padmet Shahiguda
108	Papaya Kumandan
39	Parvatapoor
48	Pasmamla
30	Peerzadiguda
71	Peglipur
67	Pochampallewada
17	Pocharam
43	Prathab Singaram
50	Quthbullapur
33	Ramanthapur Baghat
34	Ramanthapur Khalsa
105	Renukapur
73	Sagarpampu
86	Sahebnagar Kalan
87	Sahebnagar Khurd (Vanasthalipuram)
56	Saroor Nagar
59	Sultanvalva
77	Surmaiguda
45	Taramatipet
52	Tatti Annaram
51	Tattikhanna
49	Thimmaiguda
63	Thummabowli
57	Tummalkunta
101	Turakayamjal
99	Turroor
31	Uppal Baghat
32	Uppal Khalsa
106	Venkatapur
6	Yamnampet

PRIMARY CENSUS ABSTRACT

RANGAREDDI DISTRICT — HAYATHNAGAR TALUK

Location Code No.	Name of Village/ Town		Area in hectares	No. of Occupied Residential houses	No. of households	Total population (including Institutional and Houseless Population) Persons	Males	Females	Scheduled Castes Males	Females	Scheduled Tribes Males	Females	Literates Males	Females
(1)	(2)		(3)	(4)	(5)	(6)	(7)	(8)	(9)	(10)	(11)	(12)	(13)	(14)
	HAYATHNAGAR TALUK	**T**	**707·0***	**34,961**	**37,414**	**199,533**	**103,506**	**96,027**	**17,897**	**16,898**	**2,094**	**1,999**	**46,730**	**21,820**
		R	**680·8***	**26,573**	**28,278**	**152,556**	**78,728**	**73,828**	**14,938**	**14,146**	**1,949**	**1,858**	**32,574**	**14,153**
		U	**26·2***	**8,388**	**9,136**	**46,977**	**24,778**	**22,199**	**2,959**	**2,752**	**145**	**141**	**14,156**	**7,667**
1	Kondapur		865·62	275	275	1,462	752	710	112	103	48	36	286	102
2	Ashwapur		919·04	301	314	1,598	832	766	138	114	19	19	261	79
3	Ankushapur		844·58	362	362	1,930	972	958	192	166	..	..	355	132
4	Ghatkesar		1,383·00				*'Treated as a Census Town'*							
5	Padmet Sahiguda		135·57	38	38	159	77	82	58	61	..	..	15	5
6	Yamnampet		388·09	306	306	1,490	734	756	267	290	53	56	224	104
7	Ismailkhanguda		152·57	89	89	492	251	241	..	..	36	29	61	15
8	Cherlapalle		988·64	417	441	2,338	1,180	1,158	186	175	38	43	428	143
9	Mallapoor		116.55	907	965	4,768	2,491	2,277	296	301	54	60	1,088	419
10	Meerpet		156·61	724	724	3,150	1,695	1,455	177	147	..	..	951	653
11	Nacharam		448·39	1,203	1,264	6,246	3,240	3,006	642	634	147	130	1,982	1,169
12	Habshiguda		360.98	558	570	2,772	1,477	1,295	397	342	27	24	1,119	811
13	Makta Bibisahebguda		16·19	109	109	466	234	232	5	4	148	150	63	15
14	Miapoor		57·47	13	13	56	29	27	..	..	8	9	1	..
15	Boduuppal		600·96	396	454	2,456	1,260	1,196	386	375	38	50	446	166
16	Chingicherla		1,055·01	88	233	1,171	613	558	180	180	84	75	198	53
17	Pocharam		700·10	74	105	571	290	281	41	47	10	8	112	61
18	Annojiguda		300.28	191	197	1,052	556	496	28	15	150	147	224	81
19	Edulabad		1,580.29	1,023	1,062	5,964	3,032	2,932	528	487	106	112	1,322	518
20	Madharam		869·26	42	49	232	114	118	78	71	16	26	1	..
21	Akbarjah (Bandaraviyal)		N·A·	108	119	631	316	315	52	42	..	..	101	31
22	Bandaraviryal (Chinnaraviryal)		738·55	255	275	1,561	827	734	139	127	..	..	220	42
23	Daira		34·40					*Uninhabited*						
24	Bacharam		744·22	193	217	1,141	571	570	112	98	..	..	138	32
25	Badeshahiguda		N·A·					*Uninhabited*						

(1)	(2)	(3)	(4)	(5)	(6)	(7)	(8)	(9)	(10)	(11)	(12)	(13)	(14)
26	Koramal	1,327·38	714	735	4,090	2,088	2,002	431	405	22	24	662	149
27	Mazherguda	33·18					*Uninhabited*						
28	Narrepalle	507·07	78	96	464	243	221	94	78	24	23	88	50
29	Maidpalle	494·93	146	157	753	416	337	131	101	76	64	134	26
30	Peerzadiguda	789·14	263	267	1,614	868	745	166	133	26	17	388	173
31	Uppal Baghat	845·70					*Uninhabited*						
32	Uppal Khalsa	N·A.					*Out Growth to Hyderabad City*						
33	Ramanthapur Baghat	430·18					*Uninhabited*						
34	Ramanthapur Khalsa	418·44					*Out Growth to Hyderabad City*						
35	Nourangguda Khalsa	47·75					*Uninhabited*						
36	Nourangguda Baghat	51.80					*Uninhabited*						
37	Fathaullaguda	226·62	49	49	287	140	147	115	112	..	..	20	1
38	Marripalle	581·13	137	141	758	401	357	43	41	20	19	125	33
39	Parvatapoor	74·06	178	178	897	462	435	104	101	6	6	219	52
40	Gulam Aliguda	62·73					*Uninhabited*						
41	Kachwani Singaram	401·85	168	176	934	494	440	141	113	11	8	174	49
42	Muthawalliguda	111·69	80	93	528	272	256	49	43	..	..	121	24
43	Prathab Singaram	487·24	311	317	1,583	793	790	204	193	18	27	312	83
44	Gowrelly	287·33	298	342	1,722	865	857	255	251	1	5	284	67
45	Taramatipet	1,159·83	377	406	2,424	1,238	1,186	128	126	8	6	367	87
46	Kawadpalle	1,031·54	222	247	1,305	678	627	55	49	4	6	294	62
47	Baljaguda	236·74	72	97	468	237	231	50	45	7	5	61	26
48	Pasmamla	1,155·37	236	247	1,526	780	746	157	139	18	12	195	38
49	Thimmaiguda	153.38	53	53	313	153	160	..	..	..	..	51	7
50	Quthbullapur	702·94	307	338	1,727	861	866	218	189	25	24	307	93
51	Tattikhanna	238.36	7	8	43	24	19	..	..	13	9	2	1
52	Tatti Annaram	601,36	128	133	828	427	401	114	102	..	..	126	29
53	Bandlaguda	66·77	121	123	642	316	326	79	74	3	4	110	26
54	Nagole	736·93	381	425	2,369	1,244	1,125	300	282	28	26	547	239
55	Kothapet	176·04	1,040	1,079	5,827	2,974	2,853	399	395	22	14	1,938	1,491
56	Saroor Nagar	440·70					*Out Growth to Hyderabad City*						
57	Tummalkunta	14·16	18	18	63	29	34	11	16	..	..	3	..
58	Champapet	21·85	625	748	3,960	2,024	1,936	363	350	..	..	1,123	559
59	Sultanvalva	87·01	100	118	554	279	275	148	144	..	..	30	6
60	Karmanghat	957·08	228	253	1,461	778	683	108	81	..	..	368	121
61	Lingojiguda	69·61	766	864	4,763	2,440	2,323	302	298	9	16	1,331	755
62	Bahadurguda	57·47	638	690	3,428	1,761	1,667	219	242	19	12	912	540
63	Thummabowli	40·47	13	13	73	44	29	..	..	4	3	23	5
64	Mansoorabad	669·75	209	209	1,213	626	587	115	118	26	20	306	126
65	Hathiguda	39·25					*Uninhabited*						

* T.R·U· area figures are in Sq· Kms·

RANGAREDDI DISTRICT

HAYATHNAGAR TALUK

Location Code No.	Name of Village/ Town		Total Main Workers (I-IX)		MAIN WORKERS: Cultivators (I)		Agricultural labourers (II)		Household Industry, Manufacturing, Processing, Servicing & Repairs [V (a)]		Other Workers (III, IV, V (b) & VI to IX)		Marginal Workers		Non-Workers	
			Males	Females	Males	Females	Males	Females	Males	Females	Males	Females	Males	Females	Males	Females
(1)	(2)		(15)	(16)	(17)	(18)	(19)	(20)	(21)	(22)	(23)	(24)	(25)	(26)	(27)	(28)
	HAYATHNAGAR TALUK	T	56,370	20,715	8,940	3,438	9,017	9,826	3,827	1,040	34,586	6,411	539	5,537	46,597	69,775
		R	43,712	18,274	8,326	3,341	8,000	9,073	3,507	933	23,879	4,927	446	5,174	34,570	50,380
		U	12,658	2,441	614	97	1,017	753	320	107	10,707	1,484	93	363	12,027	19,395
1	Kondapur		422	178	117	31	131	88	14	8	160	51	..	69	330	463
2	Ashwapur		425	46	70	4	98	4	52	9	205	29	44	235	363	485
3	Ankuahapur		538	54	105	12	153	29	40	6	240	7	4	428	430	476
4	Ghatkesar		*'Treated as a Census Town'*													
5	Padmet Sahiguda		51	36	35	36	3	..	..	..	13	..	..	..	26	46
6	Yamnampet		407	253	86	27	4	73	18	7	299	146	1	5	326	498
7	Ismailkhanguda		144	111	45	35	16	42	5	12	78	22	1	4	106	126
8	Cherlapalle		661	229	46	10	67	62	46	11	502	146	4	115	515	814
9	Mallapoor		1,418	394	15	15	152	153	56	12	1,195	214	1	6	1,072	1,877
10	Meerpet		943	147	10	1	34	21	8	1	891	124	2	3	750	1,305
11	Nacharam		1,737	298	17	4	44	50	42	2	1,634	242	7	19	1,496	2,689
12	Habshigada		691	148	5	..	3	..	16	1	667	147	1	13	785	1,134
13	Makta Bibisahebguda		130	86	..	..	..	..	..	..	130	86	..	..	104	146
14	Miapoor		18	20	1	..	1	..	..	..	16	20	..	..	11	7
15	Boduuppal		723	359	237	204	58	45	13	7	415	103	1	47	536	790
16	Chingicherla		371	214	24	8	24	75	5	3	318	128	2	1	240	343
17	Pocharam		196	97	58	35	30	28	20	19	88	15	1	13	93	171
18	Annojiguda		329	18	55	4	23	11	42	2	209	1	6	150	221	328
19	Edulabad		1,667	783	432	60	497	603	104	32	634	88	23	260	1,342	1,889
20	Madharam		73	4	24	..	27	3	3	..	19	1	..	46	41	68
21	Akbarjah (Bandaraviryal)		195	3	52	..	73	1	30	..	40	2	..	152	121	160
22	Bandaraviryal (Chinnaraviryal)		444	96	144	29	165	37	82	16	53	14	43	288	340	350
23	Daira		*Uninhabited*													
24	Bacharam		309	249	133	11	80	231	30	5	66	2	7	8	255	313
25	Badeshahiguda		*Uninhabited*													

(1)	(2)	(15)	(16)	(17)	(18)	(19)	(20)	(21)	(22)	(23)	(24)	(25)	(26)	(27)	(28)
26	Koramal	1,202	822	260	54	472	689	134	39	336	40	9	61	877	1,119
27	Mazherguda	*Uninhabited*													
28	Narrepalle	134	56	2	1	..	1	38	37	94	17	..	2	109	163
29	Maidpalle	259	88	22	3	25	17	12	10	200	58	11	62	146	187
30	Peerzadiguda	519	176	63	6	177	106	12	2	267	62	1	3	348	567
31	Uppal Baghat	*Uninhabited*													
32	Uppal Khalsa	*Out Growth to Hyderabad City*													
33	Rgmanthapur Baghat	*Uninhabited*													
34	Ramanthapur Khalsa	*Out Growth to Hyderabad City*													
35	Nourangguda Baghat	*Uninhabited*													
36	Nourangguda Khalsa	*Uninhabited*													
37	Fathaullaguda	79	78	16	1	29	58	16	17	18	2	..	..	61	69
38	Marripalle	199	8	100	..	23	5	8	3	68	..	..	..	202	349
39	Parvatapoor	265	191	40	7	84	151	30	6	111	27	..	..	197	244
40	Gulam Aliguda	*Uninhabited*													
41	Kachwani Singaram	264	129	74	12	56	110	32	..	102	7	2	67	228	244
42	Muthawalliguda	149	83	59	18	52	61	9	2	29	2	4	..	119	173
43	Prathab Singaram	450	347	134	30	160	265	45	14	111	38	6	30	337	413
44	Gowrelly	528	452	161	104	103	250	42	21	222	77	13	25	324	380
45	Taramatipet	736	406	195	34	134	294	167	13	240	65	2	126	500	654
46	Kawadpalle	370	229	109	94	67	72	74	11	120	52	..	59	308	339
47	Baljaguda	147	123	56	59	32	32	10	1	49	31	..	5	90	103
48	Pasmamla	474	379	84	74	101	181	118	69	171	55	..	2	306	365
49	Thimmaiguda	99	86	55	61	10	20	1	3	33	2	..	15	54	59
50	Quthbullapur	476	362	141	148	144	155	40	16	151	43	5	83	380	421
51	Tattikhanna	12	10	7	8	1	2	..	..	4	..	..	..	12	9
52	Tatti Annaram	252	149	66	45	66	65	17	8	103	31	..	..	175	252
53	Bandlaguda	167	77	12	1	18	21	17	1	120	54	..	18	149	231
54	Nagole	714	305	91	34	281	187	28	13	314	71	..	..	530	820
55	Kothapet	1,492	451	71	33	337	241	42	1	1,042	176	6	7	1,476	2,395
56	Saroor Nagar	*Out Growth to Hyderabad City*													
57	Tummalkunta	22	10	..	..	6	2	1	..	15	8	..	..	7	24
58	Champapet	1,036	378	62	47	75	148	100	23	799	160	4	21	984	1,537
59	Sultanvalva	157	9	..	..	11	2	1	1	145	6	..	..	122	266
60	Karmanghat	430	89	17	2	54	16	59	11	300	60	2	3	346	591
61	Lingojiguda	1,244	230	25	8	15	24	125	11	1,079	187	11	19	1,185	2,074
62	Bahadurguda	872	118	15	2	14	11	111	2	732	103	31	116	858	1,433
63	Thummabowli	20	7	9	..	5	3	..	..	6	4	..	1	24	21
64	Mansoorabad	370	146	23	2	62	79	27	11	258	54	1	101	255	340
65	Hathiguda	*Uninhabited*													

Location Code No.	Name of Village/ Town	Area in hectares	No. of Occupied Residential houses	No. of households	Total population (including Institutional and Houseless Population)			Scheduled Castes		Scheduled Tribes		Literates	
					Persons	Males	Females	Males	Females	Males	Females	Males	Females
(1)	(2)	(3)	(4)	(5)	(6)	(7)	(8)	(9)	(10)	(11)	(12)	(13)	(14)
66	Kuntloor	1,108.84	271	283	1,639	827	812	204	220	4	6	342	129
67	Pochampallewada	4·86					*Uninhabited*						
68	Amberpet Kalan	1,614·29	471	471	2,839	1,505	1,334	330	302	4	2	620	239
69	Abdullapur	679·87	186	204	1,219	656	563	95	77	..	..	155	41
70	Batha Singaram	1,087·39	411	513	2,626	1,371	1,255	152	156	13	4	536	163
71	Peglipur	647·50	51	53	327	169	158	36	32	..	..	30	7
72	Masjeedpur	1,154·97	190	190	1,035	529	506	54	63	14	16	160	13
73	Sagarpampu	39·25					*Uninhabited*						
74	Guntapalle (Madappaguda)	252·93	90	102	530	283	247	96	75	..	..	66	15
75	Imamguda	110·48	72	89	505	255	250	15	15	..	..	105	35
76	Lashkarguda	285·80	110	110	672	354	318	65	61	8	10	131	28
77	Surmaiguda	427·35	23	23	145	68	77	58	63	..	..	13	3
78	Anajpur	1,217·70	412	412	2,278	1,145	1,133	209	209	8	12	359	127
79	Omer Khan Daira	50·59					*Uninhabited*						
80	Koheda	3,698·82	921	932	5,227	2,715	2,512	453	439	9	7	970	300
81	Mungnoor	309·58	81	88	508	248	260	105	109	..	..	58	10
82	Anmagal Hayathnagar	510·71	323	325	1,978	1,042	936	275	251	6	3	461	164
83	Hayathnagar Khalsa	566·96	228	229	1,382	697	685	31	35	..	..	410	187
84	Hayathnagar Bagh	97·12	452	456	2,455	1,301	1,154	296	277	7	9	602	276
85	Kalvancha	26·30					*Uninhabited*						
86	Sahebnagar Kalan	915·40	230	271	1,656	842	814	304	303	..	..	427	173
87	Sahebnagar Khurd (Vanasthalipuram)	188·18	599	606	3,034	1,589	1,445	59	53	..	..	1,100	841
88	Bahramalguda	77·70	152	159	830	445	385	80	74	30	25	198	56
89	Jillalalguda	249·69	263	282	1,502	758	744	350	367	8	12	321	124
90	Medbowli	121·81					*Uninhabited*						
91	Mirpet	401·04	128	142	782	414	368	85	94	30	26	115	18
92	Chintalkunta	46·54	11	13	56	31	25	12	10	..	..	3	..
93	Maktha Roshan-ud-doula	135·97	12	12	72	44	28	13	10	..	..	22	6
94	Kothapet	231·88	174	207	1,250	634	616	140	138	..	..	289	104
95	Badangpet	531.35	342	362	1,983	1,028	955	158	152	..	..	369	113

(1)	(2)	(3)	(4)	(5)	(6)	(7)	(8)	(9)	(10)	(11)	(12)	(13)	(14)
96	Almasguda	365·43	134	141	930	475	455	105	88	..	..	125	35
97	Dawoodguda	21·04					*Uninhabited*						
98	Injapur	439·89	359	371	1,953	1,002	951	318	295	3	2	439	115
99	Turroor	974·08	569	636	3,503	1,757	1,746	253	275	..	..	560	151
100	Manneguda	340·34	25	32	221	130	91	10	11	..	..	64	7
101	Turakayamjal	2,052·56	572	619	3,690	1,902	1,788	383	332	23	27	560	218
102	Nadurgul	1,934·39	827	849	4,935	2,580	2,355	458	417	..	..	670	214
103	Koramalguda	369·07	147	149	720	372	348	43	43	24	22	141	12
104	Mallapur	94·22	145	145	700	372	328	36	33	43	40	100	16
105	Renukapur	97·12	54	54	244	128	116	3	4	27	26	23	7
106	Venkatapur	29·14	127	127	779	405	374	34	46	..	..	125	26
107	Jalpalle	1,070·80	250	250	1,271	644	627	206	209	141	132	115	54
108	Papaya Kumandan	17·40	21	21	122	64	58	12	15	4	4	18	..
109	Mamidpalle	1,897·97	799	816	4,600	2,385	2,215	263	238	136	117	758	313
110	Balapur	1,355·69	706	733	4,035	2,064	1,971	626	555	35	32	797	264

PRIMARY CENSUS ABSTRACT

RANGAREDDI DISTRICT — HAYATHNAGAR TALUK

Location Code No.	Name of Village / Town	Total Main Workers (1-IX)		MAIN WORKERS: Cultivators (I)		Agricultural labourers (II)		Household Industry, Manufacturing, Processing, Servicing & Repairs [V (a)]		Other Workers (III, IV, V (b) & VI to IX)		Marginal Workers		Non-Workers	
		Males	Females	Males	Females	Males	Females	Males	Females	Males	Females	Males	Females	Males	Females
(1)	(2)	(15)	(16)	(17)	(18)	(19)	(20)	(21)	(22)	(23)	(24)	(25)	(26)	(27)	(28)
66	Kuntloor	451	335	133	115	121	155	28	26	169	39	4	16	372	461
67	Pochampallewada							*Uninhabited*							
68	Amberpet Kalan	837	267	243	65	117	120	74	16	403	66	2	20	666	1,047
69	Abdullapur	369	79	127	7	37	53	69	12	136	7	..	72	287	412
70	Batha Singaram	784	297	200	67	135	183	100	14	349	33	2	45	585	913
71	Peglipur	100	91	71	51	21	35	3	2	5	3	..	..	69	67
72	Masjeedpur	321	150	82	33	95	85	95	21	49	11	..	20	208	336
73	Singarpampu							*Uninhabited*							
74	Guntapalle (Madappaguda)	141	78	37	12	30	45	39	10	35	11	1	26	141	143
75	Imamguda	138	43	30	3	32	36	20	..	56	4	6	57	111	150
76	Lashkarguda	173	2	18	..	49	..	42	..	64	2	22	151	159	165
77	Surmaiguda	41	12	27	4	5	8	1	..	8	..	5	22	22	43
78	Anajpur	686	360	158	14	236	267	116	23	176	56	..	90	459	683
79	Omer Khan Daira							*Uninhabited*							
80	Koheda	1,599	831	591	181	385	543	169	24	454	83	3	27	1,113	1,654
81	Mungnoor	151	99	32	..	19	69	13	3	87	27	..	4	97	157
82	Anmagal Hayathnagar	522	241	55	13	168	181	29	12	270	35	2	3	518	692
83	Hayathnagar Khalsa	386	126	54	20	47	51	38	8	247	47	2	13	309	546
84	Hayathnagar Bagh	711	214	25	..	118	98	25	3	543	113	11	34	579	906
85	Kalvancha							*Uninhabited*							
86	Sahebnagar Kalan	450	246	41	25	81	132	37	13	291	76	8	26	384	542
87	Sahebnagar Khurd (Vanasthalipuram)	752	108	8	..	37	26	25	2	682	80	2	..	835	1,337
88	Bahramalguda	246	156	62	34	48	81	15	1	121	40	..	12	199	217
89	Jillalalguda	420	353	62	43	160	281	17	3	181	26	..	2	338	389
90	Medlowli							*Uninhabited*							
91	Mirpet	241	131	28	6	46	59	2	..	165	66	2	18	171	219
92	Chintalkunta	22	11	18	8	4	3	..	..	..	..	..	..	9	14
93	Maktha Roshan-ud-doula	17	6	4	..	4	6	..	..	9	..	..	..	27	22
94	Kothapet	313	110	54	6	69	94	30	1	160	9	..	..	321	506
95	Badangpet	585	236	127	60	72	63	20	4	366	109	34	178	409	541

(1)	(2)	(15)	(16)	(17)	(18)	(19)	(20)	(21)	(22)	(23)	(24)	(25)	(26)	(27)	(28)
96	Almasguda	257	114	102	49	55	44	8	4	92	17	3	23	215	318
97	Dawoodguda							*Uninhabited*							
98	Injapur	569	219	125	68	90	118	39	1	315	32	15	154	418	578
99	Turroor	1,035	221	383	112	157	88	50	5	445	16	2	459	720	1,066
100	Manneguda	66	50	48	46	..	2	2	..	16	2	..	6	64	35
101	Turakayamjal	1,121	727	295	194	314	359	70	25	442	149	1	18	780	1,043
102	Nadurgul	1,505	748	698	365	409	287	99	18	299	78	34	515	1,041	1,092
103	Koramalguda	238	207	70	49	8	31	2	1	158	126	4	9	130	132
104	Mallapur	191	168	43	30	44	63	6	6	98	69	..	..	181	160
105	Renukapur	80	67	15	7	15	12	29	29	21	19	..	..	48	49
106	Venkatapur	243	63	5	..	23	45	11	3	204	15	..	3	162	308
107	Jalpalle	362	115	38	4	35	..	12	5	277	106	5	214	277	298
108	Papaya Kumandan	36	1	5	..	..	..	18	..	13	1	..	18	28	39
109	Mamidpalle	1,410	405	276	79	232	115	147	114	755	97	9	205	966	1,605
110	Balapur	1,113	770	256	157	185	411	65	25	607	177	11	26	940	1,175

PRIMARY CENSUS ABSTRACT

RANGAREDDI DISTRICT | GHATKESAR TOWN | HAYATHNAGAR TALUK

Location Code No.	Name of Village/ Town	Area in hectares	No. of Occupied Residential houses	No of household	Total population (including Institutional and Houseless Population)			Scheduled Castes		Scheduled Tribes		Literates	
					Persons	Males	Females	Males	Females	Males	Females	Males	Females
(1)	(2)	(3)	(4)	(5)	(6)	(7)	(8)	(9)	(10)	(11)	(12)	(13)	(14)
15/VI	**GHATKESAR (P)**	**13·83**	**1,661**	**1,677**	**9,773**	**5,222**	**4,551**	**861**	**718**	**26**	**12**	**2,978**	**1,419**
	Block 1		154	154	866	443	423	203	178	..	..	228	131
	2		136	138	850	443	407	3	4	5	2	221	132
	3		105	106	752	519	233	34	1	7	..	397	86
	4		120	123	759	394	365	4	2	..	..	268	134
	5		170	171	1,100	563	537	..	..	1	..	396	187
	6		233	236	1,343	710	633	78	56	5	2	424	237
	7		396	399	2,104	1,108	996	56	44	4	3	671	377
	8		255	258	1,481	775	706	483	433	4	4	296	126
	9		92	92	518	267	251	..	..	..	..	77	9

PRIMARY CENSUS ABSTRACT

RANGAREDDI DISTRICT | GHATKESAR TOWN | HAYATHNAGAR TALUK

Location Code No.	Name of Town/ Block	Total Main Workers (I-IX)		MAIN WORKERS											
				Cultivators (I)		Agricultural labourers (II)		Household Industry, Manufacturing Processing, Servicing & Repairs [V (a)]		Other Workers (III, IV, V (b) & VI to IX)		Marginal Workers		Non-Workers	
		Males	Females	Males	Females	Males	Females	Males	Females	Males	Females	Males	Females	Males	Females
(1)	(2)	(15)	(16)	(17)	(18)	(19)	(20)	(21)	(22)	(23)	(24)	(25)	(26)	(27)	(28)
15/VI	**GHATKESAR (P)**	**2,390**	**325**	**222**	**23**	**104**	**69**	**82**	**18**	**1,982**	**215**	**26**	**192**	**2,806**	**4,034**
	Block 1	196	9	5	..	32	4	1	1	158	4	1	63	246	351
	2	181	14	5	..	4	..	13	..	159	14	4	12	258	381
	3	174	16	6	..	30	1	10	1	128	14	..	5	345	212
	4	182	19	32	7	1	1	..	..	149	11	..	7	212	339
	5	269	19	19	1	..	2	27	3	223	13	1	..	293	518
	6	307	38	7	..	5	4	14	..	281	34	7	22	396	573
	7	539	79	8	5	7	7	7	5	517	62	5	34	564	883
	8	383	131	23	10	19	50	6	8	335	63	8	39	384	536
	9	159	..	117	..	6	..	4	..	32	..	..	10	108	241

PRIMARY CENSUS ABSTRACT

RANGAREDDI DISTRICT — UPPAL KHALSA O. G. TO HYDERABAD CITY — HAYATHNAGAR TALUK

Location Code No.	Name of Town/ Block	Area in Sq. Kms.	No. of Occupied Residential houses	No. of households	Total population (including Institutional and Houseless Population)			Scheduled Castes		Scheduled Tribes		Literates	
					Persons	Males	Females	Males	Females	Males	Females	Males	Females
(1)	(2)	(3)	(4)	(5)	(6)	(7)	(8)	(9)	(10)	(11)	(12)	(13)	(14)
	UPPAL KHALSA	**8.39**	**2,951**	**3,215**	**15,856**	**8,329**	**7,527**	**1,368**	**1,325**	**81**	**82**	**4,096**	**2,042**
	Block 1		250	271	1,367	784	583	53	33	11	14	389	218
	2		161	178	812	414	398	274	230	1	1	142	47
	3		190	216	911	471	440	339	320	3	3	168	81
	4		131	161	829	414	415	183	205	..	..	177	61
	5		189	208	1,187	576	611	138	163	..	..	322	117
	6		186	206	1,040	548	492	..	..	..	..	307	140
	7		137	187	946	486	460	3	6	..	..	191	72
	8		91	147	831	411	420	133	135	..	..	172	85
	9		187	192	1,030	535	495	..	..	..	..	263	119
	10		215	215	1,200	643	557	..	..	..	..	264	169
	11		218	218	1,087	585	502	13	8	..	..	356	185
	12		318	318	1,476	789	687	56	46	3	3	404	181
	13		430	450	1,973	1,060	913	102	103	63	61	504	263
	14		155	155	696	365	331	72	72	..	..	226	129
	15		93	93	471	248	223	2	4	..	..	211	175

PRIMARY CENSUS ABSTRACT

RANGAREDDI DISTRICT — UPPAL KHALSA O. G. TO HYDERABAD CITY — HAYATHNAGAR TALUK

Location Code No.	Name of Town/ Block	Total Main Workers (I-IX)		MAIN WORKERS								Marginal Workers		Non-Workers	
				Cultivators (I)		Agricultural labourers (II)		Household Industry, Manufacturing Processing, Servicing & Repairs [V (a)]		Other Workers (III, IV, V (b) & VI to IX)					
		Males	Females	Males	Females	Males	Females	Males	Females	Males	Females	Males	Females	Males	Females
(1)	(2)	(15)	(16)	(17)	(18)	(19)	(20)	(21)	(22)	(23)	(24)	(25)	(26)	(27)	(28)
	UPPAL KHALSA	**4,591**	**1,083**	**304**	**63**	**721**	**514**	**128**	**53**	**3,438**	**453**	**15**	**99**	**3,723**	**6,345**
	Block 1	493	110	37	4	178	77	..	3	278	26	..	1	291	472
	2	219	73	6	1	28	26	3	..	182	46	3	9	192	316
	3	286	114	14	2	81	82	2	1	189	29	1	10	184	316
	4	241	119	49	9	62	87	2	..	128	23	1	9	172	287
	5	289	94	30	14	20	28	6	..	233	52	3	14	284	503
	6	310	96	37	14	56	30	12	6	205	46	6	35	232	361
	7	282	53	31	2	54	35	7	1	190	15	..	..	204	407
	8	222	86	14	2	63	70	1	6	144	8	..	..	189	334
	9	284	68	47	13	75	44	16	2	146	9	..	1	251	426
	10	341	57	17	1	18	6	57	26	249	24	1	5	301	495
	11	324	39	18	..	12	8	10	4	284	27	..	13	261	450
	12	431	69	2	1	21	9	5	1	403	58	..	2	358	616
	13	565	72	2	..	37	1	7	3	519	68	..	..	495	841
	14	198	20	..	..	16	11	..	..	182	9	..	..	167	311
	15	106	13	..	..	..	..	..	..	106	13	..	..	142	210

PRIMARY CENSUS ABSTRACT

RANGAREDDI DISTRICT — RAMANTHAPUR KHALSA O. G. TO HYDERABAD CITY — HAYATHNAGAR TALUK

Location Code No.	Name of Town/ Block	Area in Sq. Kms.	No. of Occupied Residential houses	No. of households	Total population (including Institutional and Houseless Population)			Scheduled Castes		Scheduled Tribes		Literates	
					Persons	Males	Females	Males	Females	Males	Females	Males	Females
(1)	(2)	(3)	(4)	(5)	(6)	(7)	(8)	(9)	(10)	(11)	(12)	(13)	(14)
RAMANTHAPUR KHALSA		**3·41**	**2,408**	**2,671**	**12,544**	**6,677**	**5,867**	**440**	**436**	**12**	**12**	**4,351**	**2,585**
	Block 1		201	202	1,076	572	504	37	25	..	..	261	110
	2		130	137	690	343	347	136	140	..	..	132	43
	3		222	315	1,317	713	604	6	11	4	5	456	277
	4		212	242	1,335	755	580	190	182	..	..	488	196
	5		202	237	1,020	537	483	3	3	..	..	360	211
	6		229	262	1,051	564	487	16	27	5	5	379	181
	7		215	232	1,038	563	475	1	2	..	..	341	191
	8		202	214	891	461	430	1	1	..	..	330	229
	9		179	180	920	493	427	1	3	..	..	366	259
	10		242	261	1,282	705	577	3	4	..	..	599	436
	11		151	166	805	414	391	..	..	3	2	343	251
	12		24	24	109	64	45	2	..	..	..	51	31
	13		36	36	197	96	101	3	2	..	..	73	77
	14		90	90	443	223	220	11	10	..	..	116	80
	15		73	73	370	174	196	30	26	..	..	56	13

PRIMARY CENSUS ABSTRACT

RANGAREDDI DISTRICT RAMANTHAPUR KHALSA O. G. TO HYDERABAD CITY HAYATHNAGAR TALUK

Location Code No.	Name of Town/ Block	Total Main Workers (I-IX)		MAIN WORKERS								Marginal Workers		Non-Workers	
				Cultivators (I)		Agricultural labourers (II)		Household Industry, Manufacturing Processing, Servicing & Repairs [V (a)]		Other Workers (III, IV, V (b) & VI to IX)					
		Males	Females	Males	Females	Males	Females	Males	Females	Males	Females	Males	Females	Males	Females
(1)	(2)	(15)	(16)	(17)	(18)	(19)	(20)	(21)	(22)	(23)	(24)	(25)	(26)	(27)	(28)
RAMANTHAPUR KHALSA		**3,514**	**671**	**71**	**10**	**171**	**155**	**51**	**23**	**3,221**	**483**	**31**	**39**	**3,132**	**5,157**
	Block 1	301	85	27	7	20	12	3	8	251	58	..	9	271	410
	2	180	85	11	2	35	52	..	1	134	30	..	8	163	254
	3	409	88	8	1	2	6	1	3	398	78	4	3	300	513
	4	344	111	2	..	66	47	2	2	274	62	..	..	411	469
	5	288	21	2	..	..	..	7	..	279	21	18	4	231	458
	6	314	22	3	..	..	..	1	1	310	21	1	..	249	465
	7	303	23	2	..	9	6	5	..	287	17	1	2	259	450
	8	260	48	2	..	2	3	9	1	247	44	1	..	200	382
	9	273	32	4	..	..	..	9	4	260	28	4	2	216	393
	10	330	48	3	..	..	..	3	..	324	48	..	8	375	521
	11	203	29	4	..	..	..	4	3	195	26	2	3	209	359
	12	37	..	..	..	..	..	..	..	37	..	..	..	27	45
	13	47	8	1	..	..	..	..	..	46	8	..	..	49	93
	14	123	36	2	..	3	5	..	..	118	31	..	..	100	184
	15	102	35	..	..	34	24	7	..	61	11	..	..	72	161

PRIMARY CENSUS ABSTRACT

RANGAREDDI DISTRICT — SAROORNAGAR O. G. TO HYDERABAD CITY — HAYATHNAGAR TALUK

Location Code No.	Name of Town/ Block	Area in Sq. Kms.	No. of Occupied Residential houses	No. of households	Total population (including Institutional and Houseless Population)			Scheduled Castes		Scheduled Tribes		Literates	
					Persons	Males	Females	Males	Females	Males	Females	Males	Females
(1)	(2)	(3)	(4)	(5)	(6)	(7)	(8)	(9)	(10)	(11)	(12)	(13)	(14)
	SAROORNAGAR	**0·57**	**1,368**	**1,573**	**8,804**	**4,550**	**4,254**	**290**	**273**	**26**	**35**	**2,731**	**1,621**
	Block 1		137	183	1,098	581	517	55	54	..	..	353	177
	2		169	214	1,229	613	616	..	..	..	..	435	318
	3		215	260	1,379	697	682	10	5	7	11	462	288
	4		704	749	4,216	2,211	2,005	210	200	15	21	1,133	600
	5		143	167	882	448	434	15	14	4	3	348	238

PRIMARY CENSUS ABSTRACT

RANGAREDDI DISTRICT SAROORNAGAR O. G. TO HYDERABAD CITY HAYATHNAGAR TALUK

Location Code No.	Name of Town/ Block	Total Main Workers (I-IX)		MAIN WORKERS								Marginal Workers		Non-Workers	
				Cultivators (I)		Agricultural labourers (II)		Household Industry, Manufacturing Processing, Servicing & Repairs [V (a)]		Other Workers (III, IV, V (b) & VI to IX)					
		Males	Females	Males	Females	Males	Females	Males	Females	Males	Females	Males	Females	Males	Females
(1)	(2)	(15)	(16)	(17)	(18)	(19)	(20)	(21)	(22)	(23)	(24)	(25)	(26)	(27)	(28)
	SAROORNAGAR	**2,163**	**362**	**17**	**1**	**21**	**15**	**59**	**13**	**2,066**	**333**	**21**	**33**	**2,366**	**3,859**
	Block 1	285	18	5	..	3	..	18	..	259	18	..	..	296	499
	2	297	40	4	..	..	..	..	..	293	40	1	..	315	576
	3	349	58	1	..	6	7	20	2	322	49	1	10	347	614
	4	988	195	6	1	9	5	20	11	953	178	15	23	1,208	1,787
	5	244	51	1	..	3	3	1	..	239	48	4	..	200	383

ALPHABETICAL LIST OF VILLAGES

IBRAHIMPATNAM TALUK

1981 Location Code No. (1)	Name of Village (2)
1	Adibatla
38	Agapalle
20	Alimiakunta
48	Arutla
47	Asmatpur
50	Bodakonda
49	Bondalemur
4	Bongloor
46	Chandkhanguda
58	Cheded
6	Chintapalleguda
61	Chintapatla
34	Chittapur
68	Chouderapalle
57	Dadpalle
14	Dandumailaram
3	Ferozguda
43	Gungal
21	Ibrahimpatnam Bagat
9	Ibrahimpatnam Khalsa
8	Ismailshahpampu
36	Jainammaguda
45	Japat
44	Kagazghat
39	Kappapahad
27	Khanapur
2	Kongar Kalan
63	Kothapalle
30	Lingampalle
51	Lohepalle
28	Mallikarjunaguda
35	Manchal
5	Mangalpalle
18	Manorabad
55	Manthangoud
54	Manthangourelli
64	Medpalle
67	Mogullavampu
60	Mondigowrelly
15	Muknoor
10	Naganpalle
65	Nakkertha
56	Nalavelli
32	Nallacheru
71	Nanak Nagar
69	Nandiwanaparthy
13	Narrepalle
70	Nasdik Singaram
37	Nomula
23	Pocharam
12	Polkampalle
16	Rainguda
17	Raipole
7	Ramdaspalle
22	Ramreddiguda
59	Rangapur
29	Sabethnagar
52	Srimanthuguda
53	Sulthanpur
25	Tadlakalva
31	Tadlapalleguda
62	Takkadlapalle
19	Tattikhana
33	Tippaiguda
41	Toola Kalan
42	Toola Khurd
40	Turkaguda
66	Yacharam
24	Yelmined
11	Yengalguda
26	Yerrakunta

PRIMARY CENSUS ABSTRACT

RANGAREDDI DISTRICT — IBRAHIMPATNAM TALUK

Location Code No.	Name of Village/ Town		Area in hectares	No. of Occupied Residential houses	No. of households	Total population (including Institutional and Houseless Population)			Scheduled Castes		Scheduled Tribes		Literates	
						Persons	Males	Females	Males	Females	Males	Females	Males	Females
(1)	(2)		(3)	(4)	(5)	(6)	(7)	(8)	(9)	(10)	(11)	(12)	(13)	(14)
IBRAHIMPATNAM TALUK		**T**	**747.2***	**19,944**	**20,414**	**110,628**	**56,156**	**54,472**	**11,983**	**11,600**	**4,248**	**4,012**	**18,363**	**5,971**
		R	**747.2***	**19,944**	**20,414**	**110,628**	**56,156**	**54,472**	**11,983**	**11,600**	**4,248**	**4,012**	**18,363**	**5,971**
		U	..	..	..	..	..	..	..	..	..	..	..	..
1	Adibatla		1,346·79	310	385	2,057	1,054	1,003	152	164	58	69	270	91
2	Kongar Kalan		1,767·66	553	557	3,294	1,666	1,628	231	230	141	121	492	108
3	Ferozguda		341·96					*Uninhabited*						
4	Bongloor		349·65	135	139	701	368	333	22	23	..	..	159	31
5	Mangalpalle		2,296·18	444	445	2,556	1,302	1,254	215	190	10	9	393	55
6	Chintapalleguda		235·53	38	38	177	95	82	75	69	..	..	24	4
7	Ramdaspalle		1,019·81	91	91	512	267	245	93	95	2	2	45	23
8	Ismailshahpampu		4·86					*Uninhabited*						
9	Ibrahimpatnam Khalsa		2,519·57	2,487	2,640	15,483	7,903	7,580	1,730	1,638	189	150	3,358	1,392
10	Naganpalle		948·99	221	238	1,290	659	631	253	229	..	..	141	60
11	Yengalguda		104·00	100	100	474	232	242	99	104	..	..	121	50
12	Polkampalle		1,392·52	397	401	2,068	1,039	1,029	271	270	4	4	247	56
13	Narrepalle		467·01	131	131	698	339	359	51	66	..	..	72	22
14	Dandumailaram		1,276·78	846	868	4,399	2,239	2,160	317	276	11	11	745	228
15	Muknoor		520·02	159	165	878	458	420	237	203	..	..	106	37
16	Rainguda		224·20					*Uninhabited*						
17	Raipole		993·50	675	699	3,726	1,910	1,816	266	264	12	11	595	184
18	Manorabad		120·19	26	26	132	72	60	56	46	..	..	23	11
19	Tattikhana		21·45					*Uninhabited*						
20	Alimiakunta		56·25					*Uninhabited*						
21	Ibrahimpatnam Bagat		2,079·27	3	3	26	25	1	8	1	..	..	25	..
22	Ramreddiguda		140·02	93	93	539	265	274	54	61	..	..	62	6
23	Pocharam		645·88	207	207	1,202	630	572	200	180	3	4	256	68
24	Yelmined		2,509·85	426	435	2,433	1,253	1,180	294	291	35	37	408	135
25	Tadlakalva		57·06					*Uninhabited*						

(1)	(2)	(3)	(4)	(5)	(6)	(7)	(8)	(9)	(10)	(11)	(12)	(13)	(14)
26	Yerrakunta	55·85	12	12	66	35	31	35	31	..	..	..	..
27	Khanapur	400·23	155	155	831	407	424	146	143	..	..	171	69
28	Mallikarjunaguda	188·18					*Uninhabited*						
29	Sabethnagar	125·05	21	21	109	56	53	56	53	..	..	32	1
30	Lingampalle	525·69	259	267	1,443	738	705	117	110	1	2	237	60
31	Tadlapalleguda	562·11	220	223	1,151	596	555	126	114	10	7	231	73
32	Nallacheru	53·42					*Uninhabited*						
33	Tippaiguda	381·21	140	144	800	417	383	104	89	..	..	117	45
34	Chittapur	1,241·98	167	168	992	496	496	88	87	..	..	142	30
35	Manchal	1,624·40	658	673	3,679	1,856	1,823	359	388	12	8	651	266
36	Jainammaguda	151·76					*Uninhabited*						
37	Nomula	1,176·01	244	251	1,320	674	646	206	175	..	..	194	47
38	Agapalle	697·68	243	255	1,368	706	662	133	116	2	3	329	134
39	Kappapahad	1,058·65	212	215	1,309	667	642	184	190	..	..	158	35
40	Turkaguda	78·10	109	111	607	319	288	89	84	..	..	154	34
41	Toola Kalan	1,368·64	298	298	1,532	768	764	277	263	2	1	305	97
42	Toola Khurd	1,494.10	416	448	2,379	1,179	1,200	368	399	..	..	452	107
43	Gunṭal	3,661·99	684	686	3,605	1,797	1,808	406	420	..	4	692	318
44	Kagazghat	657·21	146	146	711	361	350	122	112	..	..	160	65
45	Japat	1,188·15	310	314	1,661	857	804	172	160	1	1	298	85
46	Chandkhanguda	42·09	55	55	239	125	114	18	13	..	..	33	6
47	Asmatpur	379·59	106	106	526	257	269	70	63	..	..	73	6
48	Arutla	6,339·38	1,267	1,283	7,070	3,588	3,482	591	507	535	521	1,433	381
49	Bondalemur	556·04	230	232	1,188	605	583	77	71	254	243	142	15
50	Bodakonda	2,163·85	414	415	2,196	1,135	1,061	20	20	1,021	952	184	35
51	Lohepalle	2,745.38	690	694	3,741	1,919	1,822	179	172	660	602	269	28
52	Srimanthuguda	1,211·63					*Uninhabited*						
53	Sulthanpur	647·50					*Uninhabited*						
54	Manthangourelli	609.05	323	323	1,641	804	837	87	99	487	516	108	31
55	Manthangoud	572·62	50	50	265	147	118	..	..	147	118	3	..
56	Nalavelli	3,265·40	577	577	3,117	1,544	1,573	326	361	74	65	389	115
57	Dadpalle	771.73	152	152	742	361	381	30	21	125	134	68	13
58	Cheded	522·45	149	149	732	385	347	104	87	4	6	97	17
59	Rangapur	555·63	165	166	792	385	407	88	98	29	29	159	68
60	Mondigowrelly	996.33	236	236	1,263	627	636	219	237	26	31	133	38

* T·R·U· area figures are in Sq· Kms·

PRIMARY CENSUS ABSTRACT

RANGAREDDI DISTRICT — IBRAHIMPATNAM TALUK

Location Code No.	Name of Village/ Town		Total Main Workers (I-IX)		MAIN WORKERS								Marginal Workers		Non-Workers	
					Cultivators (I)		Agricultural labourers (II)		Household Industry, Manufacturing, Processing, Servicing & Repairs [V (a)]		Other Workers (III, IV, V (b) & VI to IX)					
			Males	Females	Males	Females	Males	Females	Males	Females	Males	Females	Males	Females	Males	Females
(1)	(2)		(15)	(16)	(17)	(18)	(19)	(20)	(21)	(22)	(23)	(24)	(25)	(26)	(27)	(28)
IBRAHIMPATNAM TALUK		T	32,366	19,299	12,620	5,104	9,315	11,593	2,625	809	7,806	1,793	342	4,376	23,448	30,797
		R	32,366	19,299	12,620	5,104	9,315	11,593	2,625	809	7,806	1,793	342	4,376	23,448	30,797
		U	..	..	..	..	..	..	..	..	..	..	..	..	..	..
1	Adibatla		621	402	220	68	125	223	117	92	159	19	5	87	428	514
2	Kongar Kalan		897	399	247	58	179	293	167	10	304	38	24	99	745	1,130
3	Ferozguda								*Uninhabited*							
4	Bongloor		209	140	55	43	6	39	30	5	118	53	..	1	159	192
5	Mangalpalle		730	255	155	45	155	146	149	32	271	32	..	132	572	867
6	Chintapalleguda		58	53	14	13	34	39	..	..	10	1	..	..	37	29
7	Ramdaspalle		135	99	53	37	43	51	5	4	34	7	1	1	131	145
8	Ismailshahpampu								*Uninhabited*							
9	Ibrahimpatanam Khalsa		4,095	2,098	1,256	588	688	1,052	318	134	1,833	324	88	515	3,720	4,967
10	Naganpalle		405	264	105	31	123	206	28	9	149	18	1	5	253	362
11	Yengalguda		156	136	63	59	75	68	3	3	15	6	..	..	76	106
12	Polkampalle		587	464	139	86	249	298	78	22	121	58	4	20	448	545
13	Narrepalle		214	169	73	59	75	103	26	5	40	2	..	..	125	190
14	Dandumailaram		1,345	880	525	317	446	466	94	22	280	75	3	110	891	1,170
15	Muknoor		280	217	101	45	128	155	16	6	35	11	2	8	176	195
16	Rainguda								*Uninhabited*							
17	Raipole		1,161	511	315	97	400	315	145	21	301	78	37	375	712	930
18	Manorabad		44	..	16	..	28	..	..	..	..	..	2	36	26	24
19	Tattikhana								*Uninhabited*							
20	Alimiakunta								*Uninhabited*							
21	Ibrahimpatnam Bagat		7	..	..	..	1	..	..	..	6	..	..	1	18	..
22	Ramrediguda		169	80	19	2	67	71	24	..	59	7	..	46	96	148
23	Pocharam		344	59	123	8	126	44	41	2	54	5	4	133	282	380
24	Yelmined		759	371	283	54	257	266	70	29	149	22	1	141	493	668
25	Tadlakalva								*Uninhabited*							

(1)	(2)	(15)	(16)	(17)	(18)	(19)	(20)	(21)	(22)	(23)	(24)	(25)	(26)	(27)	(28)
26	Yerrakunta	21	16	5	..	16	16	..	..	..	..	..	..	14	15
27	Khanapur	205	92	80	19	87	68	7	..	31	5	..	85	202	247
28	Malleikarjunaguda							*Uninhabited*							
29	Sabethnagar	27	26	21	5	3	21	..	..	3	..	..	6	29	21
30	Lingampalle	443	278	163	57	147	166	24	8	109	47	3	96	292	331
31	Tadlapalleguda	339	255	122	69	114	141	37	1	66	44	..	53	257	247
32	Nallazheru							*Uninhabited*							
33	Tippaiguda	253	124	99	38	52	81	27	1	75	4	12	77	152	182
34	Chittapur	284	257	123	78	75	152	23	10	63	17	1	5	211	234
35	Manchal	1,058	742	323	58	396	593	86	31	253	60	3	6	795	1,075
36	Jainammaguda							*Uninhabited*							
37	Nomula	407	278	138	86	161	173	41	12	67	7	..	53	267	315
38	Agapile	334	190	72	27	101	123	23	14	138	26	18	58	354	414
39	Kappapahad	369	113	150	2	156	99	16	..	47	12	..	129	298	400
40	Turkaguda	176	97	104	58	32	32	10	1	30	6	..	2	143	189
41	Toola Kalan	454	316	173	102	179	189	20	8	82	17	..	3	314	445
42	TSola Klurd	699	575	340	249	191	290	39	7	129	29	..	2	480	623
43	Gungal	1,058	779	286	102	436	525	76	50	260	102	6	65	733	964
44	Kagazghat	193	114	77	3	77	111	11	..	28	..	..	26	168	210
45	Japat	493	61	200	19	153	28	44	6	96	8	5	266	359	477
46	Chandkhanguda	64	9	44	..	5	8	1	..	14	1	..	40	61	65
47	Asmatpur	138	136	41	3	39	128	12	..	46	5	..	10	119	123
48	Arutla	2,069	1,223	848	381	567	649	187	73	467	120	16	261	1,503	1,998
49	Bondalemur	352	219	246	110	48	98	18	1	40	10	1	61	252	303
50	Bodakonda	689	413	527	265	86	132	21	4	55	12	1	144	445	504
51	Lohepalle	1,188	615	559	171	367	364	123	15	139	65	4	381	727	826
52	Srimanthuguda							*Uninhabited*							
53	Sulthanpur							*Uninhabited*							
54	Manthangourelli	525	300	370	105	108	180	13	1	34	14	..	75	279	462
55	Manthangoud	79	64	69	8	10	56	..	..	..	..	..	..	68	54
56	Nalavelli	937	680	312	123	480	523	66	12	79	22	5	39	602	854
57	Dadpalle	239	176	141	72	55	88	8	2	35	14	2	48	120	157
58	Cheded	258	198	100	102	93	83	9	6	56	7	..	7	127	142
59	Rangapur	225	140	104	48	49	65	10	7	62	20	..	80	160	187
60	Mondigowrelly	389	297	191	113	143	160	10	1	45	23	..	4	238	335

PRIMARY CENSUS ABSTRACT

RANGAREDDI DISTRICT

IBRAHIMPATNAM TALUK

Location Code No.	Name of Village/ Town	Area in hectares	No. of Occupied Residential houses	No. of households	Total population (including Institutional and Houseless Population)			Scheduled Castes		Scheduled Tribes		Literates	
					Persons	Males	Females	Males	Females	Males	Females	Males	Females
(1)	(2)	(3)	(4)	(5)	(6)	(7)	(8)	(9)	(10)	(11)	(12)	(13)	(14)
61	Chintapatla	1,963·93	626	640	3,404	1,716	1,688	363	370	6	4	606	184
62	Takkadlapalle	1,332·22	243	243	1,237	632	605	182	180	173	159	146	40
63	Kothapalle	2,450·37	384	384	2,070	1,055	1,015	259	243	6	6	256	93
64	Medpalle	2,017·76	322	325	1,786	885	901	276	271	4	1	259	113
65	Nakkertha	617·14	243	244	1,441	721	720	110	95	7	5	228	92
66	Yacharam	1,815·42	446	453	2,247	1,123	1,124	278	281	45	41	495	197
67	Mogullavampu	344·79	133	133	611	320	291	80	63	..	..	111	26
68	Chouderapalle	815·03	343	343	1,861	944	917	193	195	..	..	319	102
69	Nandiwanaparthy	3,591.17	796	804	4,295	2,184	2,111	461	486	149	133	604	228
70	Nasdik Singaram	971·24	208	209	1,116	578	538	165	149	3	2	301	85
71	Nanak Nagar	406·30	150	150	840	411	429	195	184	..	..	82	31

PRIMARY CENSUS ABSTRACT

RANGAREDDI DISTRICT — IBRAHIMPATNAM TALUK

Location Code No.	Name of Village/ Town	Total Main Workers (I-IX)		MAIN WORKERS											
				Cultivators (I)		Agricultural labourers (II)		Household Industry, Manufacturing, Processing, Servicing & Repairs [V (a)]		Other Workers (III, IV, V (b) & VI to IX)		Marginal Workers		Non-Workers	
		Males	Females	Males	Females	Males	Females	Males	Females	Males	Females	Males	Females	Males	Females
(1)	(2)	(15)	(16)	(17)	(18)	(19)	(20)	(21)	(22)	(23)	(24)	(25)	(26)	(27)	(28)
61	Chintapatla	948	400	458	52	205	266	49	16	236	66	6	104	762	1,184
62	Takkadlapalle	347	230	154	10	107	193	33	8	53	19	6	76	279	299
63	Kothapalle	714	368	372	168	226	191	44	6	72	3	..	109	341	538
64	Medpalle	519	386	132	34	188	268	43	15	156	69	15	17	351	498
65	Nakkertha	414	305	144	31	108	230	21	18	141	26	15	5	292	410
66	Yacharam	689	348	234	64	204	249	28	7	223	28	3	87	431	689
67	Mogullavampu	185	122	114	16	60	102	2	..	9	4	3	3	132	166
68	Chouderapalle	541	414	221	110	165	257	45	19	110	28	16	21	387	482
69	Nandiwanaparthy	1,227	969	667	384	320	493	52	28	188	64	21	87	936	1,055
70	Nasdik Singaram	344	166	184	75	52	68	25	2	83	21	8	73	226	299
71	Nanak Nagar	257	211	150	77	49	99	10	23	48	12	..	2	154	216

ALPHABETICAL LIST OF VILLAGES

MAHESWARAM TALUK

1981 Location Code No. (1)	Name of Village (2)
37	Akanpalle
51	Akberja
53	Allikhanpalle
8	Almasguda
14	Ameerpet
58	Annojiguda
48	Bachupalle
20	Baghamankhal
40	Chippalapalle
57	Dabbadguda
16	Dabbelguda
52	Dasarlapalle
42	Dhannaram
35	Dilawarguda
36	Dubbacherla
45	Gafoor Nagar
18	Gangaram
31	Ghatpalle
11	Golloor
28	Gudoor
26	Gummadavalle
5	Imamguda
47	Jaithawaram
46	Jaithwaram Jagir
56	Kandukur
38	Kodlapadkal
33	Kolwakole
3	Kongar Khurd
4	Kongar Khurd
55	Kothur
44	Kufarchandguda
64	Kurumidda
23	Lemoor
41	Lingampalle (Murlinagar)
25	Madhapur
22	Mahabatnagar
30	Maheswaram
21	Malkdanguda
7	Mankhal
17	Mansanpalle
61	Meerkhanpeta
54	Mohammad Nagar
63	Mucherla
10	Nagaram
15	Nagireddipalle
9	Nandipalle
50	Nednur
60	Panjaguda
32	Pendyal
49	Perguguda
43	Phulmamidi
39	Porandla
27	Rachloor
2	Raviriyal
1	Sardar Nagar
62	Sarlarayalapalle
19	Sirigiripur
6	Srinagar
34	Subbanpur
65	Tatiparthy
59	Thimmaipalle
29	Thummaloor
24	Timmapur
13	Toopra Khurd
12	Venkannaguda

PRIMARY CENSUS ABSTRACT

RANGAREDDI DISTRICT — MAHESWARAM TALUK

Location Code No.	Name of Village/ Town		Area in hectares	No. of Occupied Residential houses	No. of households	Total population (including Institutional and Houseless Population)			Scheduled Castes		Scheduled Tribes		Literates	
						Persons	Males	Females	Males	Females	Males	Females	Males	Females
(1)	(2)		(3)	(4)	(5)	(6)	(7)	(8)	(9)	(10)	(11)	(12)	(13)	(14)
	MAHESWARAM TALUK	**T**	**612·0***	**12,606**	**13,373**	**74,682**	**37,866**	**36,816**	**8,347**	**8,105**	**3,411**	**3,139**	**10,006**	**3,110**
		R	**612.0***	**12,606**	**13,373**	**74,682**	**37,866**	**36,816**	**8,347**	**8,105**	**3,411**	**3,139**	**10,006**	**3,110**
		U	..	..	..	..	..	..	..	..	..	..	..	..
1	Sardar Nagar		269·12	184	296	1,540	809	731	104	111	115	123	161	45
2	Raviriyal		1,135·14	369	424	2,219	1,108	1,111	205	221	8	12	328	85
3	Kongar Khurd		227·84	262	293	1,618	826	792	160	157	..	..	206	63
4	Kongar Khurd		1,768·88					*Uninhabited*						
5	Imamguda		834·06	88	90	478	253	225	29	24	38	29	72	17
6	Srinagar		997·14	16	53	246	127	119	2	3	87	85	10	..
7	Mankhal		3,083·29	829	1,064	6,066	3,080	2,986	494	479	650	618	701	237
8	Almasguda		95·91	1	45	213	93	120	..	..	23	31	3	1
9	Nandipalle		566·15	61	61	405	195	210	136	125	..	..	30	18
10	Nagaram		576·68	304	304	1,979	1,006	973	208	199	247	243	197	45
11	Golloor		735·31	181	181	1,052	532	520	186	212	37	40	203	59
12	Venkannaguda		121·81	2	2	8	3	5	..	..	..	..	3	3
13	Toopra Khurd		806·94	120	120	759	396	363	57	57	187	159	73	21
14	Ameerpet		617·55	436	449	2,567	1,344	1,223	210	190	1	..	451	122
15	Nagireddipalle		673·80	83	83	508	272	236	105	90	53	53	60	14
16	Dabbelguda		249·29	86	110	609	298	311	127	125	..	..	55	1
17	Mansanpalle		1,045.30	160	171	941	473	468	78	74	43	40	138	38
18	Gangaram		421·68	58	58	369	191	178	35	38	113	87	4	1
19	Sirigiripur		579·51	102	117	655	328	327	58	52	..	..	38	20
20	Baghamankhal		298·25	3	3	16	8	8	..	..	..	..	6	1
21	Malkdanguda		292·99					*Uninhabited*						
22	Mahabatnagar		206·79	39	39	215	112	103	39	37	30	19	63	23
23	Lemoor		3,410·68	543	549	3,245	1,625	1,620	438	424	1	1	453	140
24	Timmapur		1,572·60	438	439	2,476	1,255	1,221	335	295	11	6	443	116
25	Madhapur		1,018·19	140	141	796	399	397	142	137	..	..	60	13

(1)	(2)	(3)	(4)	(5)	(6)	(7)	(8)	(9)	(10)	(11)	(12)	(13)	(14)
26	Gummadavalle	2,437·01	349	351	1,863	959	904	160	167	107	123	307	79
27	Rachloor	2,057·82	461	469	2,490	1,257	1,233	302	289	59	50	281	89
28	Gudoor	1,204·34	287	290	1,484	747	737	249	246	6	5	336	97
29	Thummaloor	2,302·66	321	321	1,713	850	863	156	139	6	7	352	125
30	Maheswaram	2,117·31	616	632	3,750	1,911	1,839	228	209	352	316	473	221
31	Ghatpalle	691·61	153	154	826	409	417	113	116	30	23	81	31
32	Pendyal	949.79	176	194	1,136	569	567	126	121	151	129	107	26
33	Kolwakole	668·94	296	296	1,841	928	913	278	285	9	11	262	83
34	Subbanpur	644·66	203	204	1,131	551	580	89	89	1	3	131	49
35	Dilawarguda	113·31	29	29	140	76	64	..	..	..	..	4	2
36	Dubbacherla	820·70	181	182	933	463	470	88	97	36	31	113	60
37	Akanpalle	556·44	101	101	522	263	259	98	88	83	83	38	11
38	Kodlapadkal	783·87	195	195	1,152	574	578	176	202	16	9	161	43
39	Porandla	1,060·27	119	119	641	325	316	88	84	..	..	36	21
40	Chippalapalle	851·05	158	158	898	461	437	71	79	..	..	45	7
41	Lingampalle (Murlinagar)	486·43	78	78	430	231	199	38	28	171	153	17	8
42	Dhannaram	264·26	143	157	810	401	409	108	97	..	..	71	14
43	Phulmamidi	2,275·54	256	268	1,527	790	737	187	163	186	173	153	40
44	Kufarchandguda	N·A·					*Uninhabited*						
45	Gafoor Nagar	85·39	28	28	162	72	90	26	24	..	..	28	13
46	Jaithwaram	N·A·					*Uninhabited*						
47	Jaithawaram Jagir	580·32	117	177	949	489	460	84	78	3	4	177	67
48	Bachupalle	644·66	155	159	880	462	418	163	154	9	6	199	75
49	Perguguda	35·61	14	14	84	40	44	40	44	..	..	16	6
50	Nednur	2,638·54	633	690	3,827	1,995	1,832	437	362	44	42	638	214
51	Akberja	41·68					*Uninhabited*						
52	Dasarlapalle	1,086·98	192	196	1,043	522	521	98	88	100	97	110	34
53	Allikhanpalle	94·70					*Uninhabited*						
54	Mohammad Nagar	567·37	38	38	200	102	98	19	23	..	..	19	5
55	Kothur	686·35	138	142	750	379	371	138	130	..	..	88	12
56	Kandukur	3,252·05	492	502	2,658	1,335	1,323	290	294	18	11	345	120
57	Dabbadguda	336.70	233	234	1,333	695	638	137	131	46	41	177	49
58	Annojiguda	50·59	80	81	473	242	231	..	..	..	..	57	5
59	Thimmaipalle	1,346·79	17	17	76	35	41	30	35	..	..	5	..
60	Panjaguda	644·66	130	130	645	322	323	126	132	..	..	79	16
61	Meerkhanpeta	1,908·90	559	576	3,248	1,640	1,608	302	294	46	32	685	185
62	Sarlarayalapalle	484·41	72	72	419	225	194	27	25	198	169	16	1
63	Mucherla	3,050.92	433	434	2,430	1,197	1,233	319	323	1	3	268	102
64	Kurumidda	2,424·87	351	356	1,946	986	960	184	195	89	72	259	71
65	Tatiparthy	2,227·36	237	237	1,292	630	662	224	224	..	..	114	46

* T·R·U· area figures are in Sq· Kms.

PRIMARY CENSUS ABSTRACT

RANGAREDDI DISTRICT — MAHESWARAM TALUK

Location Code No.	Name of Village/ Town		Total Main Workers (I-IX)		MAIN WORKERS: Cultivators (I)		Agricultural labourers (II)		Household Industry, Manufacturing, Processing, Servicing & Repairs [V (a)]		Other Workers (III, IV, V (b) & VI to IX)		Marginal Workers		Non-Workers	
			Males	Females	Males	Females	Males	Females	Males	Females	Males	Females	Males	Females	Males	Females
(1)	(2)		(15)	(16)	(17)	(18)	(19)	(20)	(21)	(22)	(23)	(24)	(25)	(26)	(27)	(28)
	MAHESWARAM TALUK	**T**	**22,057**	**13,187**	**9,755**	**2,934**	**6,423**	**8,785**	**1,285**	**272**	**4,594**	**1,196**	**578**	**3,624**	**15,231**	**20,005**
		R	**22,057**	**13,187**	**9,755**	**2,934**	**6,423**	**8,785**	**1,285**	**272**	**4,594**	**1,196**	**578**	**3,624**	**15,231**	**20,005**
		U	..	..	..	..	..	..	..	..	..	..	..	..	..	..
1	Sardar Nagar		491	311	64	32	117	134	51	13	259	132	..	3	318	417
2	Raviriyal		657	372	197	26	174	261	84	32	202	53	6	56	445	683
3	Kongar Khurd		493	312	182	24	151	230	42	4	118	54	..	..	333	480
4	Kongar Khurd								*Uninhabited*							
5	Imamguda		159	75	47	3	74	65	12	2	26	5	..	..	94	150
6	Srinagar		83	69	9	..	13	21	7	..	54	48	..	..	44	50
7	Mankal		1,792	893	525	127	479	529	108	8	680	229	14	30	1,274	2,063
8	Almasguda		78	84	4	6	4	5	..	..	70	73	..	..	15	36
9	Nandipalle		109	88	46	6	55	78	..	..	8	4	..	1	86	121
10	Nagaram		578	454	346	60	178	384	6	1	48	9	3	12	425	507
11	Golloor		320	267	163	155	83	98	4	..	70	14	2	6	210	247
12	Venkannaguda		3	2	3	2	..	..	..	..	..	..	..	..	..	3
13	Toopra Khurd		224	168	131	2	82	165	9	1	2	..	12	1	160	194
14	Ameerpet		700	364	274	130	158	179	87	23	181	32	3	35	641	824
15	Nagireddipalle		135	104	86	61	30	39	5	..	14	4	14	30	123	102
16	Dabbelguda		181	171	67	49	46	77	6	2	62	43	8	9	109	131
17	Mansanpalle		295	142	142	35	37	77	10	..	106	30	..	77	178	249
18	Gangaram		170	141	91	45	79	96	..	..	..	..	..	..	21	37
19	Sirigiripur		223	170	68	21	76	118	17	1	62	30	..	7	105	150
20	Baghamankal		6	5	6	5	..	..	..	..	..	..	..	..	2	3
21	Malkdanguda								*Uninhabited*							
22	Mahabatnagar		63	55	32	11	31	44	..	..	..	..	..	..	49	48
23	Lemoor		939	356	384	48	297	288	58	8	200	12	42	358	644	906
24	Timmapur		697	406	289	80	208	289	58	11	142	26	41	116	517	699
25	Madhapur		260	216	136	..	98	214	8	..	18	2	..	..	139	181

(1)	(2)	(15)	(16)	(17)	(18)	(19)	(20)	(21)	(22)	(23)	(24)	(25)	(26)	(27)	(28)
26	Gummadavalle	571	221	215	39	161	144	63	7	132	31	11	299	377	384
27	Rachloor	665	354	306	44	196	271	69	28	94	11	14	143	578	736
28	Gudoor	442	298	139	104	93	150	24	14	186	30	3	63	302	376
29	Thummaloor	482	250	215	52	153	183	39	5	75	10	..	24	368	589
30	Maheswaram	1,101	808	525	165	325	590	44	11	207	42	3	15	807	1,016
31	Ghatpalle	267	211	114	48	108	139	21	6	24	18	2	9	140	197
32	Pendyal	296	229	158	12	63	191	41	22	34	4	22	39	251	299
33	Kolwakole	529	429	213	92	173	317	42	11	101	9	21	51	378	433
34	Subbanpur	334	324	193	152	79	153	12	4	50	15	..	7	217	249
35	Dilawarguda	44	39	28	25	2	13	4	..	10	1	..	..	32	25
36	Dubbacherla	284	231	123	45	84	157	23	5	54	24	..	14	179	225
37	Akanpalle	166	110	63	21	37	75	10	..	56	14	1	10	96	139
38	Kondlapadkal	363	158	174	28	123	117	27	2	39	11	1	57	210	363
39	Porandla	222	12	195	6	14	6	4	..	9	..	..	181	103	123
40	Chippalapalle	286	115	127	7	116	102	15	2	28	4	..	10	175	312
41	Lingampalle (Murlinagar)	150	30	110	18	37	12	..	..	3	..	..	65	81	104
42	Dhannaram	265	156	114	27	125	128	6	..	20	1	..	22	136	231
43	Phulmamidi	464	197	295	15	127	172	12	..	30	10	1	163	325	377
44	Kufarchandguda							*Uninhabited*							
45	Gafoor Nagar	46	..	21	..	11	..	1	..	13	..	..	..	26	90
46	Jaithwaram							*Uninhabited*							
47	Jaithawaram Jagir	283	181	183	65	38	104	15	..	47	12	..	..	206	279
48	Bachupalle	273	113	151	33	50	77	21	1	51	2	..	11	189	294
49	Perguguda	30	7	23	6	6	1	..	..	1	..	..	..	10	37
50	Nednur	1,063	674	445	188	337	442	47	12	234	32	9	185	923	973
51	Akberja							*Uninhabited*							
52	Dasarlapalle	310	293	133	81	99	207	18	..	60	5	8	2	204	226
53	Allikhanpalle							*Uninhabited*							
54	Mohammad Nagr	59	52	29	16	17	33	4	2	9	1	..	..	43	46
55	Kothur	206	158	107	44	58	105	18	..	23	9	9	45	164	168
56	Kandukur	775	278	377	80	220	164	35	5	143	29	38	392	522	653
57	Dabbadguda	406	244	181	62	164	176	9	5	52	1	1	36	288	358
58	Annojiguda	172	140	119	40	39	97	1	2	13	1	..	..	70	91
59	Thimmaipalle	25	27	17	..	5	27	2	..	1	..	..	..	10	14
60	Panjaguda	193	61	78	23	90	36	9	..	16	2	7	137	122	125
61	Meerkhanpeta	954	655	461	198	313	432	24	5	156	20	46	201	640	752
62	Sarlarayalapalle	151	11	105	4	20	4	..	..	26	3	5	115	69	68
63	Mucherla	743	263	362	68	238	162	31	14	112	19	20	321	434	649
64	Kurumidda	541	429	278	175	155	230	8	3	100	21	74	107	371	424
65	Tatiparthy	240	204	86	23	77	177	14	..	63	4	137	159	253	299

ALPHABETICAL LIST OF VILLAGES

RAJENDRANAGAR TALUK

1981 Location Code No. (1)	Name of Village (2)
49	Alijapur
19	Allapur
93	Ammapalle
63	Attapur
70	Aziznagar
111	Baderguda
54	Bairagiguda
82	Bakaram Jagir
60	Banclaguda Jagir
72	Bangaliguda
2	Bhagameeri
18	Bobbuguda
68	Budvel
65	Bumruknatdowla
8	Chanda Nagar
107	Cherlaguda
56	Chitkoor
95	Chowderguda
43	Darga Hussainshahwali
97	Devaful Bowli
24	Gachibowli
25	Gafoornagar
79	Gagenpahad
53	Gandamguda
102	Gandiguda
38	Gandipet
106	Ghansimiaguda
112	Golkonda Kalan
108	Golkonda Khurd
110	Gollapalle Kalan
99	Gollapalle Khurd
23	Gopanpalle
35	Gungurthy
26	Guttala Begumpet
14	Hafeezpet
101	Hamidullanagar
83	Hariguda
58	Himayathnagar
57	Himayathsagar
50	Hyderguda
5	Hydernagar
52	Hydershahkot
15	Izzatnagar
61	Jani Begum
34	Janwada
1	Jinkalwada
104	Jookal
74	Katedhan
31	Khajiguda
20	Khanammeth
36	Khanapur
91	Kishanguda
69	Kismatpur
37	Kokapet
22	Kondapur @ Maseed Kondapur
21	Kothaguda
80	Kothwalgudem
16	Kukatpalle
76	Lakshmiguda
85	Langarguda
86	Madannaguda
105	Madanpalle
13	Madeenaguda
27	Madhapur
4	Mahaboobpet (Maktha)
75	Mailardevpalle
55	Manchirevel
44	Manikonda Jagir
41	Manikonda Khalsa
89	Maqta Bahadur Ali
40	Maqtakowsara Ali
6	Miapur
115	Muchintal
17	Moosapet
81	Nagireddiguda
11	Nalgondla
32	Nanakramguda
94	Narkhoda
39	Narsingi
48	Neknampur
92	Ootlapalle
77	Pallecheru
116	Palmakole
46	Panjashajamalbowli
88	Pashambanda
59	Peerancheru
45	Pokalwada
47	Popalguda
98	Poshettiguda
73	Premavathipet
28	Raidurg Khalsa
30	Raidurgapaigah
7	Ramannaguda
100	Rasheedguda @ Nothaguda
42	Rayadurg Novkhalsa
29	Rayadurg Panmaqtha
62	Sagbowli
113	Sangeeguda
84	Satamrai
109	Sayeedguda
12	Seri Lingampalle
10	Seri Nalgandla
87	Shahjadi Begum
90	Shamshabad
3	Shamshiguda
114	Shankarpur
103	Shapur Kalan
78	Sikenderguda
66	Sivarampalle Jagir
67	Sivarampalle Paigah
64	Sogbowli
9	Taranagar
96	Tondapalle
117	Toopra Kalan
51	Upperpalle
33	Vattinagulapalle
71	Yenkepalle

RANGAREDDI DISTRICT

RAJENDRANAGAR TALUK

Location Code No.	Name of Village/ Town		Area in hectares	No. of Occupied Residential houses	No. of households	Total population (including Institutional and Houseless Population)			Scheduled Castes		Scheduled Tribes		Literates	
						Persons	Males	Females	Males	Females	Males	Females	Males	Females
(1)	(2)		(3)	(4)	(5)	(6)	(7)	(8)	(9)	(10)	(11)	(12)	(13)	(14)
	RAJENDRANAGAR TALUK	**T**	**542.9***	**28,379**	**29,685**	**156,541**	**86,779**	**79,762**	**17,375**	**16,536**	**2,757**	**2,517**	**35,164**	**24,589**
		R	**462.3***	**21,801**	**22,632**	**129,571**	**67,587**	**61,984**	**14,351**	**13,654**	**2,485**	**2,265**	**24,763**	**19,085**
		U	**80.6***	**6.578**	**7,053**	**36,970**	**19,192**	**17,778**	**3,044**	**2,882**	**272**	**252**	**10,401**	**5,504**
1	Jinkalwada		2,678·20			*Out growth to Balanagar (Panchayat) Town*								
2	Bhagameeri		169·97			*Out growth to Kukatpalle (Panchayat) Town*								
3	Shamshiguda		116·95	36	55	340	177	163	24	22	..	..	25	7
4	Mahaboobpet (Maktha)		160.66	45	45	285	140	145	20	19	..	..	10	1
5	Hydernagar		489·67	115	115	665	341	324	88	90	4	2	71	22
6	Miapur		955·87	191	198	1,055	540	515	264	232	29	43	81	25
7	Ramannaguda		810·58			*Uninhabited*								
8	Chanda Nagar		535·80	1,293	1,342	6,324	3,358	2,966	419	396	218	182	1,368	1,218
9	Taranagar		38·04	625	626	2,931	1,566	1,365	17	14	3	3	928	744
10	Seri Nalgandla		67·99			*Uninhabited*								
11	Nalgondla		527·71	287	287	1,598	830	768	224	194	..	..	361	325
12	Seri Lingampalle		302·30	817	825	3,844	2,036	1,808	195	182	16	19	1,098	887
13	Madeenaguda		392·95	156	156	1,046	548	498	64	54	26	18	71	32
14	Hafeezpet		557·25	327	340	1,725	885	840	80	82	59	62	215	165
15	Izzatnagar		95·51	34	34	230	122	108	35	31	..	..	38	16
16	Kukatpalle		1,831·00			*Urban Area (Kukatpalle Town)*								
17	Moosapet		712·00			*Urban Area (Moosapet Town)*								
18	Bobbuguda		74·06	426	478	2,417	1,239	1,178	102	101	12	16	642	556
19	Allapur		108·86	17	22	141	77	64	34	32	..	..	8	..
20	Khanammeth		316·87	80	80	379	187	192	3	3	128	125	1	..
21	Kothaguda		166·33	197	197	997	530	467	87	53	26	23	137	119
22	Kondapur @ Maseed Kondapur		786·31	304	306	1,508	763	745	112	109	71	77	120	47
23	Gopanpalle		1,001·59	180	180	1,131	580	551	148	150	93	77	140	122
24	Gachibowli		2,233·86	241	244	1,222	642	580	137	117	66	55	133	89
25	Gafoornagar		16·19			*Uninhabited*								

(1)	(2)	(3)	(4)	(5)	(6)	(7)	(8)	(9)	(10)	(11)	(12)	(13)	(14)
26	Guttala Begumpet	240·79	28	28	148	80	68	54	43	..	..	11	3
27	Madhapur	409·95	123	123	779	400	379	164	149	31	31	50	14
28	Raidurg Khalsa	103·60					*Uninhabited*						
29	Rayadurg Panmaqtha	353·69	106	109	825	538	287	17	28	13	11	335	280
30	Raidurgapaigah	85.79	45	46	244	130	114	28	22	..	..	55	13
31	Khajiguda	96·72	182	201	1,182	609	573	184	168	48	43	236	145
32	Nanakramguda	413·99	239	240	1,803	931	872	115	111	..	..	260	151
33	Vattinagulapalle	1,447·56	299	322	1,923	964	959	278	262	29	18	275	266
34	Janwada	1,904·04	584	601	3,743	1,915	1,828	418	427	3	6	435	380
35	Gungurthy	26·30					*Uninhabited*						
36	Khanapur	816·65	189	197	1,212	626	586	123	133	4	2	212	155
37	Kokapet	706·58	243	269	1,613	833	780	118	123	10	8	221	148
38	Gandipet	2,167·49	121	121	822	417	405	83	104	7	8	201	195
39	Narsingi	650.33	605	672	4,237	2,276	1,961	503	370	11	6	1,218	1,178
40	Maqtakowsara Ali	2·83					*Uninhabited*						
41	Manikonda Khalsa	9·31					*Uninhabited*						
42	Rayadurg Novkhalsa	116·95	236	242	1,494	774	720	183	147	6	..	419	337
43	Darga Hussainshahwali	44·52	287	341	2,117	1,116	1,001	122	117	..	..	544	414
44	Manikonda Jagir	808·56	189	189	1,095	568	527	166	168	..	..	279	175
45	Pokalwada	972·05					*Uninhabited*						
46	Panjashajamalbowli	4·86					*Uninhabited*						
47	Popalguda	972·05	223	236	1,378	738	640	154	139	17	10	288	253
48	Neknampur	251·71	73	79	618	321	297	177	158	12	10	64	29
49	Alijapur	157·83	18	26	252	128	124	13	13	..	..	4	5
50	Hyderguda	286·52	282	307	1,935	1,008	927	325	290	..	..	401	346
51	Upperpalle	239·98	219	242	1,523	803	720	104	101	..	..	185	164
52	Hydershahkot	121·41	202	218	1,427	731	696	185	179	..	..	365	232
53	Gandamguda	203·56	27	30	199	96	103	52	52	..	..	19	12
54	Bairagiguda	102·39	43	43	215	111	104	102	99	..	..	27	9
55	Manchirevel	914·99	322	326	1,965	1,022	943	297	290	2	..	321	215
56	Chilkoor	2,708·55	625	642	3,861	1,901	1,960	443	488	2	3	417	402
57	Himayathsagar	2,781·40	332	340	1,989	1,032	957	264	252	..	..	459	410
58	Himayathnagar	730·46	330	331	2,121	1,090	1,031	354	366	14	21	258	166
59	Peerancheru	153·78	66	66	450	238	212	75	57	..	..	48	..
60	Bandlaguda Jagir	577·48	176	178	1,164	616	548	135	132	4	3	267	174
61	Jani Begum	4·05					*Uninhabited*						
62	Sagbowli	6·88					*Uninhabited*						
63	Attapur	1,119.76	881	899	5,304	2,692	2,612	421	405	7	6	1,199	1,010
64	Sogbowli	40·06	6	6	66	26	40	..	..	..	..	16	23
65	Bumruknatdowla	127.07	86	86	350	183	167	46	42	17	19	52	28

* T.R·U· area figures are in Sq· Kms·

Location Code No.	Name of Village/ Town		Total Main Workers (I-IX)		MAIN WORKERS: Cultivators (I)		Agricultural labourers (II)		Household Industry, Manufacturing, Processing, Servicing & Repairs [V (a)]		Other Workers (III, IV, V (b) & VI to IX)		Marginal Workers		Non-Workers	
			Males	Females	Males	Females	Males	Females	Males	Females	Males	Females	Males	Females	Males	Females
(1)	(2)		(15)	(16)	(17)	(18)	(19)	(20)	(21)	(22)	(23)	(24)	(25)	(26)	(27)	(28)
	RAJENDRANAGAR TALUK	T	46,340	20,425	9,599	4,153	8,519	10,783	2,220	1,073	26,002	4,416	386	2,608	40,053	56,729
		R	36,608	17,778	8,960	3,888	7,239	9,612	1,945	930	18,464	3,343	279	2,420	30,700	41,786
		U	9,732	2,647	639	265	1,280	1,171	275	143	7,538	1,068	107	188	9,353	14,943
1	Jinkalwada		*Out growth to Balanagar (Panchayat) Town*													
2	Bhagameeri		*Out growth to Kukatpalle (Panchayat) Town*													
3	Shamshiguda		90	4	70	2	8	1	..	..	12	1	6	71	81	88
4	Mahaboobpet (Maktha)		79	12	36	3	19	9	4	..	20	..	1	37	60	96
5	Hydernagar		201	85	42	37	22	18	13	7	124	23	..	..	140	239
6	Miapur		309	172	59	1	102	115	42	40	106	16	..	..	231	343
7	Ramannaguda		*Uninhabited*													
8	Chanda Nagar		1,832	516	65	6	191	112	269	129	1,307	269	28	95	1,498	2,355
9	Taranagar		843	103	28	3	13	32	69	4	733	64	5	1	718	1,261
10	Seri Nalgandla		*Uninhabited*													
11	Nalgondla		433	86	72	4	59	61	18	12	284	9	..	..	397	682
12	Seri Lingampalle		1,106	231	19	1	102	140	71	21	914	69	1	2	929	1,575
13	Madeenaguda		275	150	28	4	111	99	..	1	136	46	..	1	273	347
14	Hafeezpet		570	284	24	8	64	111	31	7	451	158	2	4	313	552
15	Izzatnagar		74	45	26	1	23	42	1	..	24	2	..	3	48	60
16	Kukatpalle		*Urban Area (Kukatpalle Town)*													
17	Moosapet		*Urban Area (Moosapet Town)*													
18	Bobbuguda		617	57	..	..	3	..	20	2	594	55	3	1	619	1,120
19	Allapur		34	4	12	..	1	2	8	2	13	..	..	..	43	60
20	Khanammeth		126	103	32	2	85	100	..	..	9	1	..	7	61	82
21	Kothaguda		340	218	93	71	75	75	4	1	168	71	..	1	190	248
22	Kondapur @ Maseed Kondapur		444	332	57	36	8	5	95	89	284	202	6	..	313	413
23	Gopanpalle		330	168	100	24	81	93	1	8	148	43	8	49	242	334
24	Gachibowli		374	134	26	1	90	80	10	4	248	49	..	4	268	442
25	Gafoornagar		*Uninhabited*													

(1)	(2)	(15)	(16)	(17)	(18)	(19)	(20)	(21)	(22)	(23)	(24)	(25)	(26)	(27)	(28)
26	Guttala Begumpet	43	25	12	..	1	20	2	3	28	2	..	1	37	42
27	Madhapur	235	159	62	..	14	83	60	59	99	17	..	1	165	219
28	Raidurg Khalsa							*Uninhabited*							
29	Rayadurg Panmaqtha	165	94	..	..	11	8	3	..	151	86	3	1	370	192
30	Raidurgapaigah	67	22	7	1	6	15	..	..	54	6	..	..	63	92
31	Khajiguda	311	99	17	2	54	69	38	2	202	26	..	30	298	444
32	Nanakramguda	455	84	254	10	113	59	9	5	79	10	11	142	465	646
33	Vattinagulapalle	593	337	293	140	142	157	7	1	151	39	28	126	343	496
34	Janwada	1,084	690	564	251	220	402	70	11	230	26	19	115	812	1,023
35	Gungurthy							*Uninhabited*							
36	Khanapur	352	257	95	22	82	196	9	7	166	32	1	2	273	327
37	Kokapet	542	393	181	126	80	194	10	23	271	50	1	3	290	384
38	Gandipet	209	60	6	..	44	39	1	..	158	21	..	..	208	345
39	Narsingi	1,177	299	104	30	225	186	94	19	754	64	1	30	1,098	1,632
40	Maqtakowsara Ali							*Uninhabited*							
41	Manikonda Khalsa							*Uninhabited*							
42	Rayadurg Novkhalsa	369	96	38	10	111	62	20	9	200	15	2	6	403	618
43	Darga Hussainshahwali	526	45	19	2	35	24	42	3	430	16	9	74	581	882
44	Manikonda Jagir	297	161	56	19	31	122	8	1	202	19	1	62	270	304
45	Pokalwada							*Uninhabited*							
46	Panjashajamalbowli							*Uninhabited*							
47	Popalguda	412	267	96	50	48	171	10	6	258	40	2	16	324	357
48	Neknampur	165	51	52	1	83	48	2	..	28	2	..	1	156	245
49	Alijapur	73	9	61	1	2	..	8	8	2	..	..	..	55	115
50	Hyderguda	476	223	154	65	140	151	15	..	167	7	8	176	524	528
51	Upperpalle	438	302	133	117	75	151	12	4	218	30	5	25	360	393
52	Hydershahkot	388	163	72	28	19	84	17	6	280	45	9	72	334	461
53	Gandamguda	51	21	11	2	30	18	..	..	10	1	..	..	45	82
54	Bairagiguda	59	26	11	..	12	8	21	17	15	1	..	..	52	78
55	Manchirevel	555	343	106	34	137	277	41	7	271	25	2	3	465	597
56	Chilkoor	1,119	551	384	136	313	249	150	128	272	46	3	482	779	919
57	Himayathsagar	517	158	91	44	46	52	1	2	379	60	1	6	514	793
58	Himayathnagar	618	269	175	15	99	120	25	23	319	111	12	165	460	597
59	Peerancheru	112	12	2	2	47	8	4	1	59	1	..	..	126	200
60	Bandlaguda Jagir	306	141	73	34	64	71	3	7	166	29	4	3	306	404
61	Jani Begum							*Uninhabited*							
62	Sagbowli							*Uninhabited*							
63	Attapur	1,152	354	150	62	126	193	60	11	816	88	3	37	1,537	2,221
64	Sogbowli	7	..	..	..	..	..	..	..	7	..	..	..	19	40
65	Bumruknatdowla	116	70	..	..	39	44	1	..	76	26	..	..	67	97

RANGAREDDI DISTRICT — RAJENDRANAGAR TALUK

Location Code No.	Name of Village/ Town	Area in hectares	No. of Occupied Residential houses	No. of households	Total population (including Institutional and Houseless Population)			Scheduled Castes		Scheduled Tribes		Literates	
					Persons	Males	Females	Males	Females	Males	Females	Males	Females
(1)	(2)	(3)	(4)	(5)	(6)	(7)	(8)	(9)	(10)	(11)	(12)	(13)	(14)
66	Sivarampalle Jagir	61·92					*Uninhabited*						
67	Sivarampalle Paigah	27·52	248	248	1,250	797	453	44	36	7	3	622	538
68	Budvel	978·00					*'Treated as a Census Town'*						
69	Kismatpur	417·23	542	553	3,304	1,681	1,623	350	341	31	26	688	555
70	Aziznagar	866·83	444	482	3,061	1,577	1,484	506	455	..	..	389	208
71	Yenkepalle	738·14	216	260	1,522	796	726	176	167	12	7	150	55
72	Bangaliguda	42·90	11	12	54	20	34	20	34	..	..	3	..
73	Premavathipet	836.57	667	677	4,155	2,378	1,777	506	477	21	10	1,516	1,271
74	Katedhan	484·41	626	626	3,172	1,643	1,529	256	280	7	8	838	778
75	Mailardevpalle	517·19	400	400	2,529	1,297	1,232	290	284	1	1	636	563
76	Lakshmiguda	141·64	142	142	846	437	409	47	48	..	..	223	43
77	Pallecheru	5·26					*Uninhabited*						
78	Sikenderguda	76·08					*Uninhabited*						
79	Gaganpahad	735.72	370	391	1,887	984	903	336	347	52	37	403	322
80	Kothwalgudem	1,109·24	271	271	1,631	849	782	277	283	9	7	136	39
81	Nagireddiguda	454·87	148	181	1,068	555	513	282	249	21	18	95	27
82	Bakaram Jagir	755·55	263	264	1,483	743	740	132	155	..	..	250	160
83	Hariguda	34·40					*Uninhabited*						
84	Satamrai	144·88	168	173	814	405	409	209	200	75	86	111	38
85	Langarguda	40 47					*Uninhabited*						
86	Madannaguda	184·94	81	81	290	163	127	100	71	..	..	29	14
87	Shahjadi Begum	9·31	14	14	42	20	22	7	13	..	..	8	6
88	Pashambanda	104·81	16	16	80	41	39	5	3	11	8	11	2
89	Maqta Bahadur Ali	86·80					*Urban Area (Included in Shamshabad Town)*						
90	Shamshabad	1,865·00					*Urban Area (Shamshabad Town)*						
91	Kishanguda	152·16	198	282	1,222	679	543	148	122	22	27	306	279
92	Ootlapalle	241·83	142	142	868	447	421	21	22	18	11	93	28
93	Ammapalle	313·23	43	43	138	78	60	3	1	8	8	19	7
94	Narkhoda	1,063·11	361	375	2,520	1,287	1,233	205	213	28	27	331	282
95	Chowderguda	537·02	110	110	710	376	334	113	107	7	3	44	24

(1)	(2)	(3)	(4)	(5)	(6)	(7)	(8)	(9)	(10)	(11)	(12)	(13)	(14)
96	Tondapalle	726·41	293	293	1,515	792	723	122	108	8	7	289	191
97	Devatal Bowli	12·95					*Uninhabited*						
98	Poshettiguda	40·47	45	53	284	147	137	92	77	..	..	60	23
99	Gollapalle Khurd	510·31	226	226	1,186	625	561	199	191	80	70	189	169
100	Rasheedguda @ Nothaguda	184·54	55	57	371	198	173	37	33	..	..	58	19
101	Hamidullanagar	506·26	161	162	884	460	424	133	120	5	6	91	29
102	Gandiguda	280·04	46	46	301	148	153	7	7	..	..	16	10
103	Shapur Kalan	1,176·42	411	418	2,466	1,304	1,162	202	187	197	155	469	311
104	Jookal	971·65	279	279	1,709	886	823	193	199	163	138	218	66
105	Madanpalle	630.79	140	140	923	465	458	23	25	380	365	65	24
106	Ghansimiaguda	286·92	84	84	497	263	234	..	..	..	..	45	14
107	Cherlaguda	164·71	20	20	78	36	42	24	22	..	..	2	4
108	Golkonda Khurd	195·06	121	121	695	353	342	36	36	..	..	87	43
109	Sayeedguda	172·40	4	4	14	7	7	..	..	2	2	5	3
110	Gollapalle Kalan	406·71	231	235	1,324	706	618	130	116	19	17	169	163
111	Baderguda	557·25	153	153	933	464	469	161	159	34	29	88	47
112	Golkonda Kalan	437·46	242	242	1,352	694	658	345	315	4	3	217	146
113	Sangeeguda	202·34	49	49	299	149	150	47	54	6	2	31	5
114	Shankarpur	190·61	110	110	617	328	289	51	62	..	..	157	149
115	Muchintal	310·80	129	129	886	454	432	154	152	3	3	141	42
116	Palmakole	1,023·04	543	561	3,351	1,687	1,664	428	408	120	127	700	629
117	Toopra Kalan	701·72	220	221	1,348	694	654	178	159	146	147	177	52

Location Code No.	Name of Village/ Town	Total Main Workers (I-IX)		MAIN WORKERS: Cultivators (I)		Agricultural labourers (II)		Household Industry, Manufacturing, Processing, Servicing & Repairs [V (a)]		Other Workers (III, IV, V (b) & VI to IX)		Marginal Workers		Non-Workers	
		Males	Females	Males	Females	Males	Females	Males	Females	Males	Females	Males	Females	Males	Females
(1)	(2)	(15)	(16)	(17)	(18)	(19)	(20)	(21)	(22)	(23)	(24)	(25)	(26)	(27)	(28)
66	Sivarampalle Jagir							*Uninhabited*							
67	Sivarampalle Paigah	365	28	..	..	11	..	1	..	353	28	..	..	432	425
68	Budvel							*'Treated as a Census Town'*							
69	Kismatpur	842	471	147	56	292	358	31	14	372	43	12	22	827	1,130
70	Aziznagar	941	576	379	224	248	290	39	10	275	52	..	121	636	787
71	Yenkepalle	485	308	273	155	21	87	17	4	174	62	1	1	310	417
72	Bangaliguda	15	19	5	5	6	14	..	..	4	..	..	..	5	15
73	Premavathipet	891	326	2	1	89	150	28	7	772	168	1	17	1,486	1,434
74	Katedhan	965	308	80	28	101	153	24	2	760	125	1	..	677	1,221
75	Mailardevpalle	626	187	85	26	202	123	23	1	316	37	..	15	671	1,030
76	Lakshmiguda	245	151	17	10	43	108	5	4	180	29	..	..	192	258
77	Pallecheru							*Uninhabited*							
78	Sikenderguda							*Uninhabited*							
79	Gaganpahad	602	297	56	8	108	150	32	22	406	117	1	17	381	589
80	Kothwalgudem	528	417	351	285	73	93	7	1	97	38	10	..	311	365
81	Nagireddiguda	355	253	140	88	83	102	51	52	81	11	2	10	198	250
82	Bakaram Jagir	454	413	245	235	90	138	19	8	100	32	5	25	284	302
83	Hariguda							*Uninhabited*							
84	Satamrai	262	209	47	15	20	89	4	5	191	100	..	..	143	200
85	Langarguda							*Uninhabited*							
86	Madannaguda	104	74	..	..	12	60	..	..	92	14	..	1	59	52
87	Shahjadi Begum	16	8	2	..	1	3	..	..	13	5	..	..	4	14
88	Pashambanda	25	18	6	3	9	10	..	..	10	5	..	..	16	21
89	Maqta Bahadur Ali							*Urban Area (Included in Shamshabad Town)*							
90	Shamshabad							*Urban Area (Shamshabad Town)*							
91	Kishanguda	445	225	56	26	85	170	12	7	292	22	1	1	233	317
92	Ootlapalle	258	169	125	76	98	90	4	3	31	..	4	15	185	237
93	Ammapalle	50	27	..	..	34	27	..	..	16	..	..	..	28	33
94	Narkhoda	698	423	420	190	137	219	16	2	125	12	1	5	588	805
95	Chowderguda	240	181	39	25	189	152	3	2	9	2	1	4	135	149

(1)	(2)	(15)	(16)	(17)	(18)	(19)	(20)	(21)	(22)	(23)	(24)	(25)	(26)	(27)	(28)
96	Tondapalle	448	232	137	8	196	219	8	2	107	3	1	..	343	491
97	Devatal Bowli							*Uninhabited*							
98	Poshettiguda	74	70	36	32	15	36	3	1	20	1	..	..	73	67
99	Gollapalle Khurd	357	243	80	28	170	179	2	3	105	33	1	11	267	307
100	Rasheedguda @ Nothaguda	121	71	45	29	24	32	..	..	52	10	..	1	77	101
101	Hamidullanagar	249	201	68	13	91	172	11	4	79	12	3	1	208	222
102	Gandiguda	81	55	59	49	2	..	..	..	20	6	1	2	66	96
103	Shapur Kalan	828	551	298	181	89	233	34	17	407	120	6	14	470	597
104	Jookal	466	359	172	43	152	285	13	2	129	29	..	2	420	462
105	Madanpalle	249	226	178	132	43	68	2	1	26	25	..	2	216	230
106	Ghansimiaguda	161	133	93	87	25	25	10	10	33	11	..	12	102	89
107	Cherlaguda	26	23	5	4	19	17	2	2	..	..	..	1	10	18
108	Golkonda Khurd	205	162	63	29	99	121	8	1	35	11	1	4	147	176
109	Sayeedguda	7	2	3	..	2	2	..	..	2	..	..	1	..	4
110	Gollapalle Kalan	401	182	131	25	81	107	23	3	166	47	6	55	299	381
111	Baderguda	262	193	136	65	111	122	4	4	11	2	..	49	202	227
112	Golkonda Kalan	407	332	111	60	228	248	18	2	50	22	..	..	287	326
113	Sangeeguda	78	75	23	7	44	62	1	..	10	6	..	..	71	75
114	Shankarpur	195	133	126	74	45	54	1	..	23	5	..	9	133	147
115	Muchintal	221	179	133	21	32	118	15	8	41	32	..	1	233	252
116	Palmakole	911	511	316	98	254	358	73	32	268	23	27	136	749	1,017
117	Toopra Kalan	383	264	204	39	59	192	2	4	118	29	8	10	303	380

PRIMARY CENSUS ABSTRACT

RANGAREDDI DISTRICT — RAJENDRANAGAR TALUK

Location Code No.	Name of Town/ Block	Area in Sq. Kms.	No. of Occupied Residential houses	No. of households	Total population (including Institutional and Houseless Population)			Scheduled Castes		Scheduled Tribes		Literates	
					Persons	Males	Females	Males	Females	Males	Females	Males	Females
(1)	(2)	(3)	(4)	(5)	(6)	(7)	(8)	(9)	(10)	(11)	(12)	(13)	(14)
					BUDVEL TOWN								
15/IV	**BUDVEL (P)**	9.78	1,435	1,504	8,038	4,160	3,878	1,020	998	14	13	2,309	1,184
	Block 1		148	149	838	441	397	41	41	..	..	283	145
	2		153	160	933	486	447	..	..	..	..	282	141
	3		177	180	947	482	465	4	3	..	..	294	151
	4		119	140	748	370	378	217	233	..	..	175	72
	5		106	106	524	286	238	231	185	..	..	131	40
	6		74	74	359	183	176	51	49	..	..	91	26
	7		125	127	645	338	307	6	8	2	2	255	194
	8		152	178	930	467	463	62	74	5	5	270	191
	9		120	121	696	367	329	143	142	3	2	178	69
	10		145	153	814	437	377	226	206	3	3	152	41
	11		116	116	604	303	301	39	57	1	1	198	114
					KUKATPALLE TOWN								
15/VIII	**KUKATPALLE (P)**	16.62	1,769	1,858	9,495	4,923	4,572	445	417	146	155	2,740	1,579
	Block 1		196	202	1,115	597	518	5	1	..	..	355	141
	2		140	144	724	366	358	4	4	19	21	217	130
	3		222	235	1,312	682	630	..	..	..	..	483	290
	4		201	215	1,064	548	516	2	2	..	..	359	223
	5		95	95	481	246	235	158	153	..	..	97	47
	6		142	142	792	407	385	116	98	15	15	105	44
	7		288	340	1,749	896	853	72	82	24	27	437	210
	8		78	78	547	283	264	54	48	2	4	32	27
	9		40	40	180	94	86	5	6	79	75	25	4
	H. B. Colony		367	367	1,531	804	727	29	23	7	13	630	463

(1)	(2)	(3)	(4)	(5)	(6)	(7)	(8)	(9)	(10)	(11)	(12)	(13)	(14)
					BHAGMEERI O. G. TO KUKATPALLE (P)								
	BHAGMEERI	**1.69**	**259**	**259**	**1,258**	**674**	**584**	**3**	**3**	**2**	**1**	**437**	**205**
	Block 1		153	153	729	400	329	3	3	2	1	265	135
	2		88	88	437	222	215	..	..	..	..	133	52
	3		18	18	92	52	40	..	..	..	..	39	18
					MOOSAPET TOWN								
15/X	**MOOSAPET (P)**	**7·12**	**1,124**	**1,353**	**6,313**	**3,285**	**3,028**	**504**	**497**	**34**	**18**	**1,728**	**910**
	Block 1		142	163	775	403	372	7	6	..	..	209	124
	2		155	173	898	455	443	188	197	..	..	237	131
	3		142	178	878	448	430	3	2	1	..	229	65
	4		160	253	1,040	528	512	26	22	8	7	277	144
	5		280	320	1,500	800	700	37	42	20	9	405	219
	6		148	159	773	405	368	181	171	5	2	199	104
	7		97	107	449	246	203	62	57	..	..	172	123
					SHAMSHABAD TOWN								
15/XII	**SHAMSHABAD (P)**	**18·65**	**1,839**	**1,927**	**11,172**	**5,786**	**5,386**	**1,016**	**914**	**74**	**62**	**2,992**	**1,550**
	Block 1		131	132	763	390	373	19	19	3	3	278	150
	2		145	152	972	493	479	33	31	2	5	289	137
	3		122	127	807	428	379	82	67	15	10	226	128
	4		120	125	650	342	308	1	3	1	..	226	123
	5		142	166	1,038	543	495	3	5	..	..	263	105
	6		95	103	549	295	254	55	40	24	19	103	58
	7		180	186	1,036	528	508	78	76	3	2	317	207
	8		177	191	1,134	571	563	53	62	..	..	274	136
	9		159	169	955	502	453	14	7	..	..	282	120
	10		61	61	376	201	175	3	2	..	..	83	26
	11		176	180	1,053	502	551	409	445	2	..	256	146
	12		148	149	718	367	351	46	38	21	22	200	166
	13		124	127	753	382	371	13	10	2	1	143	34
	14		59	59	368	242	126	207	109	1	..	52	14
					JINKALWADA O. G. TO BALANAGAR (P) OF VALLABHNAGAR TALUK								
	JINKALWADA	**26.73**	**152**	**152**	**694**	**364**	**330**	**56**	**53**	**2**	**3**	**195**	**76**
			152	**152**	**694**	**364**	**330**	**56**	**53**	**2**	**3**	**195**	**76**

PRIMARY CENSUS ABSTRACT

RANGAREDDI DISTRICT

RAJENDRANAGAR TALUK

Location Code No.	Name of Town/ Block	Total Main Workers (I-IX)		MAIN WORKERS								Marginal Workers		Non-Workers	
				Cultivators (I)		Agricultural labourers (II)		Household Industry, Manufacturing Processing, Servicing & Repairs [V (a)]		Other Workers (III, IV, V (b) & VI to IX)					
		Males	Females	Males	Females	Males	Females	Males	Females	Males	Females	Males	Females	Males	Females
(1)	(2)	(15)	(16)	(17)	(18)	(19)	(20)	(21)	(22)	(23)	(24)	(25)	(26)	(27)	(28)
						BUDVEL TOWN									
15/IV	**BUDVEL (P)**	**1,986**	**688**	**71**	**55**	**354**	**380**	**30**	**9**	**1,531**	**244**	**16**	**51**	**2,158**	**3,139**
	Block 1	216	82	..	..	11	25	5	1	200	56	1	2	224	313
	2	225	45	22	11	3	11	13	2	187	21	3	18	258	384
	3	245	80	17	10	28	42	3	3	197	25	6	27	231	358
	4	175	59	..	2	18	16	1	..	156	41	..	2	195	317
	5	152	94	3	3	61	75	..	..	88	16	..	2	134	142
	6	107	45	27	28	1	3	..	..	79	14	..	..	76	131
	7	150	14	1	..	6	6	..	..	143	8	2	..	186	293
	8	204	54	..	1	9	15	2	..	193	38	..	..	263	409
	9	158	88	1	..	66	81	1	2	90	5	4	..	205	241
	10	231	116	..	..	133	104	5	1	93	11	..	..	206	261
	11	123	11	..	..	18	2	..	..	105	9	..	..	180	290
						KUKATPALLE TOWN									
15/VIII	**KUKATPALLE (P)**	**2,570**	**434**	**179**	**17**	**169**	**122**	**36**	**21**	**2,186**	**274**	**38**	**41**	**2,315**	**4,097**
	Block 1	310	29	8	..	6	2	4	..	292	27	2	3	285	486
	2	217	52	22	7	2	4	13	10	180	31	3	3	146	303
	3	330	16	48	1	11	3	5	..	266	12	10	5	342	609
	4	285	11	58	1	3	2	5	..	219	8	16	20	247	485
	5	146	66	9	8	59	48	2	1	76	9	1	3	99	166
	6	220	78	3	..	15	11	3	5	199	62	..	..	187	307
	7	475	50	2	..	2	4	4	5	467	41	4	2	417	801
	8	141	15	25	..	45	12	..	..	71	3	..	1	142	248
	9	45	38	..	..	26	36	..	..	19	2	..	..	49	48
	H. B. Colony	401	79	4	..	..	..	..	..	397	79	2	4	401	644

(1)	(2)	(15)	(16)	(17)	(18)	(19)	(20)	(21)	(22)	(23)	(24)	(25)	(26)	(27)	(28)
						BHAGMEERI O·G. TO KUKATPALLE (P)									
	BHAGMEERI	**351**	**67**	**15**	**6**	**44**	**37**	**8**	..	**284**	**24**	..	**3**	**323**	**514**
	Block 1	206	29	2	2	39	17	4	..	161	10	..	..	194	300
	2	122	36	13	4	4	19	3	..	102	13	..	3	100	176
	3	23	2	..	..	1	1	1	..	21	1	..	..	29	38
						MOOSAPET TOWN									
15/X	**MOOSAPET (P)**	**1,781**	**230**	**60**	**2**	**41**	**32**	**65**	**36**	**1,615**	**160**	**21**	**33**	**1,483**	**2,765**
	Block 1	223	28	15	..	1	1	..	3	207	24	..	..	180	344
	2	235	32	11	1	17	22	1	1	206	8	10	3	210	408
	3	254	38	18	..	4	4	15	7	217	27	9	24	185	368
	4	274	49	5	..	1	..	9	10	259	39	2	6	252	457
	5	455	56	2	1	..	..	38	15	415	40	..	..	345	644
	6	215	17	5	..	18	5	2	..	190	12	..	..	190	351
	7	125	10	4	..	..	..	..	..	121	10	..	..	121	193
						SHAMSHABAD TOWN									
15/XII	**SHAMSHABAD (P)**	**2,838**	**1,195**	**314**	**185**	**672**	**599**	**134**	**75**	**1,718**	**336**	**32**	**60**	**2,916**	**4,131**
	Block 1	195	53	6	1	18	24	7	..	164	28	3	5	192	315
	2	227	45	9	..	9	16	11	2	198	27	6	31	260	403
	3	187	59	2	2	23	20	3	16	159	21	13	..	228	320
	4	172	49	11	8	22	18	16	3	123	20	2	1	168	258
	5	226	9	7	..	83	5	..	..	136	4	3	6	314	480
	6	147	67	1	..	48	34	30	15	68	18	..	..	148	187
	7	254	88	8	3	28	35	15	10	203	40	1	10	273	410
	8	324	147	85	53	64	49	31	21	144	24	..	1	247	415
	9	265	61	12	1	107	47	13	..	133	13	..	..	237	392
	10	111	67	22	13	23	39	..	..	66	15	..	..	90	108
	11	260	216	21	19	113	153	6	6	120	38	3	4	239	331
	12	161	92	8	1	28	26	..	1	125	64	..	2	206	257
	13	225	176	109	83	50	68	1	1	65	24	1	..	156	195
	14	84	66	13	1	56	65	1	..	14	..	..	..	158	60
						JINKALWADA O·G· TO BALANAGAR (P) OF VALLABHNAGAR TALUK									
	JINKALWADA	**206**	**33**	..	..	..	**1**	**2**	**2**	**204**	**30**	..	..	**158**	**297**
		206	33	..	..	..	1	2	2	204	30	..	..	158	297

ALPHABETICAL LIST OF VILLAGES

CHEVELLA TALUK

1981 Location Code No. (1)	Name of Village (2)
68	Allawada
44	Alur
73	Amdapur
43	Anantawaram
107	Ananthawaram
13	Anthappaguda
104	Babulagaon
61	Bastepur
8	Bholkapur
100	Bhongirpalle
30	Chandanagar
86	Chandanvelli
11	Chandippa
66	Chanvelli
60	Chevella
28	Chinna Mangalaram
51	Chinna Shapur
46	Damergidda
97	Damerlapalle
6	Dantanapalle
81	Devarampalle
48	Devoniyerravalli
1	Dhobipet
72	Dongaldosawada (Sriramnagar)
9	Elwarthy
70	Etebarpalle
80	Etlayarravalle
2	Fathepur
34	Gollapalle
26	Gopularam
78	Gundal
41	Hastepur
95	Hayathabad
37	Hussainpur
47	Ibrahimpalle
92	Kacharam
110	Kakloor
22	Kameta
69	Kandwada
55	Kankamamidi
89	Kavaliguda
59	Kesawaram
108	Keshawaram
71	Kethreddipalle
64	Khanapur
62	Kistapur
75	Kolbowlidoddi
5	Kondakal
19	Kothapalle
40	Kowkuntla
49	Kummera
103	Kummerbanda
98	Machanpalle
94	Maddur
25	Maharajpet
58	Malkapur
90	Malkaram
106	Manmarri
15	Masaniguda
27	Medpalle
45	Mirdaguda
7	Mokila
50	Mudimiyal
52	Murtuzaguda
29	Mutukpalle
99	Nagarkunta
53	Najeebnagar
77	Nakkalpalle
93	Nanajpur
63	Nayancheru
36	Nayatla
42	Nowlaipalle
105	Obagunta
35	Orella
67	Pamina
32	Pedda Mangalaram
96	Peddaveed
17	Perveda (Chinchalam)
16	Perveda Khalsa
24	Poddatur
101	Polaram
84	Potgal
88	Ramanjipur
10	Ramnathpur
109	Rangapur
12	Ravalpalle
33	Ravulpalle
91	Rayanaguda
31	Reddipalle
83	Regad Doswada
65	Regadghanpur
85	Rudraram
56	Sajjanpalle
14	Sankepalle
102	Shabad
4	Shankarpalle
3	Singapur
87	Solipet
74	Sultanpalle
54	Surangal
39	Talaram
38	Tangadpalle
23	Tangutur
79	Thadlapalle
82	Thirmalapur
57	Tolkatta
21	Veerlapalle
76	Venkatapur
20	Yenkepalle
18	Yervaguda

PRIMARY CENSUS ABSTRACT

RANGAREDDI DISTRICT — CHEVELLA TALUK

Location Code No.	Name of Village/ Town		Area in hectares	No. of Occupied Residential houses	No. of households	Total population (including Institutional and Houseless Population)			Scheduled Castes		Scheduled Tribes		Literates	
						Persons	Males	Females	Males	Females	Males	Females	Males	Females
(1)	(2)		(3)	(4)	(5)	(6)	(7)	(8)	(9)	(10)	(11)	(12)	(13)	(14)
	CHEVELLA TALUK	**T**	**938.7***	**23,295**	**24,302**	**137,176**	**69,348**	**67,828**	**15,446**	**14,886**	**986**	**906**	**22,010**	**6,144**
		R	**938.7***	**23,295**	**24,302**	**137,176**	**69,348**	**67,828**	**15,446**	**14,886**	**986**	**906**	**22,010**	**6,144**
		U	..	..	..	..	..	..	..	..	..	..	..	..
1	Dhobipet		3,219·27	824	890	4,918	2,494	2,424	524	460	..	..	774	111
2	Fathepur		694·03	154	158	944	489	455	133	133	..	..	205	61
3	Singapur		787·11	304	310	1,713	866	847	196	185	..	..	346	130
4	Shankarpalle		788·33	792	825	4,475	2,321	2,154	373	295	11	5	1,287	596
5	Kondakal		1,483·98	500	500	2,831	1,438	1,393	292	288	68	67	443	99
6	Dantanapalle		560·49	71	71	431	223	208	74	83	2	2	61	29
7	Mokila		844·17	324	351	1,903	972	931	170	162	203	195	231	67
8	Bholkapur		893·54	343	362	2,037	1,044	993	255	229	..	..	366	80
9	Elwarthy		1,072·41	262	277	1,587	775	812	221	232	3	1	296	81
10	Ramnathpur		261·43	107	107	579	291	288	56	61	..	..	115	29
11	Chandippa		603·38	156	163	925	467	458	139	158	..	..	132	20
12	Ravalpalle		301·09	222	222	1,276	639	637	175	184	..	..	177	35
13	Anthappaguda		410·35	132	136	873	447	426	114	91	..	..	155	28
14	Sankepalle		218·53	129	133	747	384	363	94	69	..	..	141	23
15	Masaniguda		163·09	129	129	764	378	386	111	104	..	..	136	44
16	Perveda Khalsa		632·52	147	172	970	486	484	4	3	..	..	208	40
17	Perveda (Chinchalam)		784·68	165	171	961	495	466	166	172	6	3	136	19
18	Yervaguda		163·09	93	93	626	328	298	12	10	7	10	70	14
19	Kothapalle		493·72	197	198	1,192	575	617	115	116	11	10	196	55
20	Yenkepalle		486·84	123	123	733	353	380	90	93	3	6	157	31
21	Veerlapalle		412·37	96	98	582	299	283	91	84	..	..	52	12
22	Kameta		1,076·46	255	258	1,514	776	738	180	176	4	5	157	44
23	Tangutur		1,226·19	304	319	1,896	962	934	333	314	13	7	254	64
24	Poddatur		1,064·32	307	329	1,832	920	912	200	186	2	2	317	96
25	Maharajpet		235·53	182	189	967	482	485	..	..	92	86	170	69

(1)	(2)	(3)	(4)	(5)	(6)	(7)	(8)	(9)	(10)	(11)	(12)	(13)	(14)
26	Gopularam	314.44	140	145	808	412	396	203	188	3	3	84	20
27	Medpalle	1,064·73	255	255	1,409	729	680	98	72	..	..	179	32
28	Chinna Mangalaram	1,473·05	406	414	2,518	1,264	1,254	328	323	3	1	392	118
29	Mutukpalle	360·98	66	72	406	197	209	132	141	..	..	15	..
30	Chandanagar	112·10	84	86	532	275	257	..	..	..	..	75	13
31	Reddipalle	176·04	89	108	548	285	263	47	33	..	..	93	22
32	Pedda Mangalaram	1,762·40	580	598	3,459	1,750	1,709	237	242	..	..	620	207
33	Ravulpalle	61·11	101	105	606	299	307	41	41	..	..	122	20
34	Gollapalle	658·02	119	119	685	333	352	75	75	14	16	96	21
35	Orella	973·67	285	287	1,635	848	787	220	180	12	9	190	34
36	Nayatla	1,271·11	294	298	1,782	895	887	124	111	9	7	233	49
37	Hussainpur	152.97	20	20	96	44	52	10	11	..	..	5	..
38	Tangadpalle	1,184·11	358	362	2,139	1,082	1,057	155	158	17	11	394	107
39	Talaram	457·29	122	124	607	290	317	213	230	..	..	53	16
40	Kowkuntla	1,080·10	273	288	1,590	772	818	174	209	2	2	285	91
41	Hastepur	394·97	55	55	321	152	169	45	52	..	..	52	3
42	Nowlaipalle	44·11	29	29	154	70	84	18	30	..	..	42	4
43	Anantawaram	732·88	184	185	1,028	510	518	134	137	1	..	209	51
44	Alur	2,942·06	672	682	4,158	2,128	2,030	587	522	28	19	752	188
45	Mirdaguda	111·29	114	114	710	360	350	74	61	..	..	86	26
46	Damergidda	968·82	177	180	1,042	534	508	213	195	..	..	103	23
47	Ibrahimpalle	384.45	96	107	605	314	291	74	65	..	..	78	6
48	Devoniyerravalli	655.99	148	165	1,072	541	531	63	64	6	2	142	28
49	Kummera	566·96	105	122	613	308	305	67	61	..	..	100	34
50	Mudimiyal	1,662·85	147	148	863	436	427	157	155	..	..	83	16
51	Chinna Shapur	142·45	74	74	280	145	135	37	43	..	..	70	16
52	Murtuzaguda	321·32	97	97	613	307	306	42	46	..	..	74	9
53	Najeebnagar	235·53	28	30	178	89	89	..	..	..	..	24	1
54	Surangal	1,188·96	312	347	2,197	1,225	972	230	226	..	..	513	114
55	Kankamamidi	1,579.89	440	446	2,464	1,247	1,217	265	265	..	..	420	153
56	Sajjanpalle	204·77	46	48	253	120	133	10	15	..	..	34	14
57	Tolkatta	836·08	155	161	920	460	460	76	76	..	..	124	20
58	Malkapur	655·99	189	199	1,190	599	591	114	92	4	2	124	32
59	Kesawaram	442·72	122	127	692	335	357	..	..	..	..	111	23
60	Chevella	1,205·15	551	605	3,036	1,634	1,402	345	273	8	5	725	251
61	Bastepur	437·87	82	87	500	249	251	76	77	4	2	82	28
62	Kistapur	283·68	36	36	227	111	116	28	29	..	..	19	1
63	Nayancheru	2,014·92	54	60	370	180	190	36	27	..	..	79	8
64	Khanapur	768·09	181	182	1,006	487	519	138	141	..	..	175	21
65	Regadghanpur	1,193·82	167	184	975	490	485	165	160	..	..	168	72

* T·R·U· area figures are in Sq· Kms·

Location Code No.	Name of Town/ Block		Total Main Workers (I-IX)		MAIN WORKERS: Cultivators (I)		Agricultural labourers (II)		Household Industry, Manufacturing Processing, Servicing & Repairs [V (a)]		Other Workers (III, IV, V (b) & VI to IX)		Marginal Workers		Non-Workers	
			Males	Females	Males	Females	Males	Females	Males	Females	Males	Females	Males	Females	Males	Females
(1)	(2)		(15)	(16)	(17)	(18)	(19)	(20)	(21)	(22)	(23)	(24)	(25)	(26)	(27)	(28)
CHEVELLA TALUK		**T**	**39,486**	**26,600**	**20,179**	**11,133**	**8,338**	**12,947**	**2,369**	**907**	**8,600**	**1,613**	**911**	**6,309**	**28,951**	**34,919**
		R	**39,486**	**26,600**	**20,179**	**11,133**	**8,338**	**12,947**	**2,369**	**907**	**8,600**	**1,613**	**911**	**6,309**	**28,951**	**34,919**
		U	..	..	..	..	..	..	..	..	..	..	..	..	..	..
1	Dhobipet		1,510	999	950	574	316	392	43	6	201	27	29	170	955	1,255
2	Fathepur		292	158	178	13	62	132	11	2	41	11	..	..	197	297
3	Singapur		511	330	297	176	124	138	31	7	59	9	18	24	337	493
4	Shankarpalle		1,123	497	176	89	116	207	106	76	725	125	38	63	1,160	1,594
5	Kondakal		831	696	440	348	162	332	29	4	200	12	9	10	598	687
6	Dantanapalle		126	110	73	48	32	57	1	1	20	4	12	13	85	85
7	Mokila		586	418	296	150	116	215	21	9	153	44	11	76	375	437
8	Bholkapur		620	465	299	150	200	292	25	7	96	16	9	96	415	432
9	Elwarthy		449	349	222	132	145	203	12	2	70	12	18	14	308	449
10	Ramnathpur		174	132	88	64	40	57	8	1	38	10	1	33	116	123
11	Chandippa		295	282	127	133	72	126	14	8	82	15	5	8	167	168
12	Ravalpalle		394	328	195	152	120	152	23	8	56	16	1	..	244	309
13	Anthappaguda		281	29	151	16	69	9	17	..	44	4	9	256	157	141
14	Sankepalle		254	185	111	88	77	90	6	3	60	4	4	28	126	150
15	Masaniguda		235	71	152	24	38	42	4	2	41	3	3	111	140	204
16	Perveda Khalsa		288	282	239	230	37	47	1	2	11	3	..	..	198	202
17	Perveda (Chinchalam)		308	263	179	106	109	142	14	4	6	11	..	..	187	203
18	Yervaguda		176	129	110	87	29	34	22	7	15	1	2	..	150	169
19	Kothapalle		335	257	187	145	67	93	16	2	65	17	4	17	236	343
20	Yenkepalle		204	157	129	65	21	81	7	4	47	7	3	16	146	207
21	Veerlapalle		163	166	114	113	34	52	3	..	12	1	..	..	136	117
22	Kameta		475	315	336	113	91	184	5	8	43	10	1	6	300	417
23	Tangutur		553	460	265	275	150	137	34	25	104	23	6	48	403	426
24	Poddatur		510	241	312	2	68	207	31	6	99	26	6	134	404	537
25	Maharajpet		274	218	125	94	76	98	10	8	63	18	16	28	192	239

(1)	(2)	(15)	(16)	(17)	(18)	(19)	(20)	(21)	(22)	(23)	(24)	(25)	(26)	(27)	(28)
26	Gopularam	254	212	68	35	138	165	7	2	41	10	2	14	156	170
27	Medpalle	403	170	194	69	72	89	23	4	114	8	3	138	323	372
28	Chinna Mangalaram	702	355	310	82	130	238	50	22	212	13	7	134	555	765
29	Mutukpalle	114	110	54	46	16	61	7	1	37	2	16	22	67	77
30	Chandanagar	159	113	67	46	14	38	18	3	60	26	7	18	109	126
31	Reddipalle	167	130	79	77	27	39	12	4	49	10	6	12	112	121
32	Pedda Mangalaram	894	560	396	267	139	253	88	11	271	29	28	183	828	966
33	Ravulpalle	171	156	110	104	11	41	9	2	41	9	2	13	126	138
34	Gollapalle	218	198	129	103	27	60	43	29	19	6	..	2	115	152
35	Orella	485	341	235	181	113	136	17	5	120	19	7	52	356	394
36	Nayatla	529	297	346	180	130	110	23	..	30	7	7	108	359	482
37	Hussainpur	23	30	15	20	4	10	1	..	3	..	..	..	21	22
38	Tangadpalle	581	191	281	63	140	104	47	9	113	15	11	222	490	644
39	Talaram	165	154	82	64	50	83	7	1	26	6	2	29	123	134
40	Kowkuntla	437	354	239	188	64	127	41	18	93	21	13	56	322	408
41	Hastepur	89	5	41	..	27	4	9	1	12	..	5	100	58	64
42	Nowlaipalle	42	3	22	..	11	1	1	..	8	2	..	40	28	41
43	Anantawaram	306	117	156	44	76	42	18	10	56	21	4	151	200	250
44	Ajur	1,078	717	665	259	222	415	53	15	138	28	4	19	1,046	1,294
45	Mirdaguda	202	205	110	120	45	80	1	1	46	4	2	..	156	145
46	Damergidda	326	287	152	53	105	219	17	4	52	11	..	1	208	220
47	Ibrahimpalle	180	175	92	90	55	73	2	7	31	5	..	1	134	115
48	Devoniyerravalli	280	98	165	53	24	34	22	4	69	7	23	159	238	274
49	Kummera	167	88	63	26	33	51	11	1	60	10	5	52	136	165
50	Mudimiyal	253	164	147	92	41	58	9	6	56	8	3	65	180	198
51	Chinna Shapur	83	76	42	40	20	34	1	2	20	..	5	8	57	51
52	Murtuzaguda	201	158	79	42	52	87	8	25	62	4	1	15	105	133
53	Najeebnagar	40	8	28	..	1	8	..	..	11	..	5	21	44	60
54	Surangal	568	238	229	64	81	108	23	6	235	60	22	117	635	617
55	Kankamamidi	761	398	374	101	191	260	29	9	167	28	5	73	481	746
56	Sajjanpalle	76	42	61	17	6	23	..	1	9	1	..	2	44	89
57	Tolkatta	275	183	142	93	27	76	17	2	89	12	4	28	181	249
58	Malkapur	299	136	140	54	49	54	26	12	84	16	2	87	298	368
59	Kesawaram	173	86	107	55	9	19	14	1	43	11	13	127	149	144
60	Chevella	876	387	262	125	147	194	73	15	394	53	9	39	749	976
61	Bastepur	157	150	70	68	45	70	10	4	32	8	..	..	92	101
62	Kistapur	63	46	32	20	21	24	..	..	10	2	1	4	47	66
63	Nayancheru	91	99	48	55	21	43	11	..	11	1	4	15	85	76
64	Khanapur	290	207	163	103	70	80	9	1	48	23	7	88	190	224
65	Regadghanpur	307	222	152	93	82	118	11	..	62	11	6	58	177	205

PRIMARY CENSUS ABSTRACT

RANGAREDDI DISTRICT — CHEVELLA TALUK

Location Code No.	Name of Village/ Town	Area in hectares	No. of Occupied Residential houses	No. of households	Total population (including Institutional and Houseless Population)			Scheduled Castes		Scheduled Tribes		Literates	
					Persons	Males	Females	Males	Females	Males	Females	Males	Females
(1)	(2)	(3)	(4)	(5)	(6)	(7)	(8)	(9)	(10)	(11)	(12)	(13)	(14)
66	Chanvelli	841·74	248	253	1,434	711	723	109	121	..	..	275	87
67	Pamina	906·49	158	165	896	456	440	59	65	..	..	210	48
68	Allawada	549·16	165	189	1,009	526	483	127	110	1	1	185	32
69	Kandwada	2,095·46	458	468	2,700	1,356	1,344	247	245	6	4	419	88
70	Etebarpalle	505·05	86	89	451	216	235	64	76	..	..	38	16
71	Kethreddipalle	1,074·84	276	294	1,673	824	849	106	121	..	..	230	50
72	Dongaldosawada (Sriramnagar)	940·08	204	216	1,219	630	589	156	143	..	..	164	37
73	Amdapur	725·19	326	328	1,915	967	948	142	148	..	..	303	77
74	Sultanpalle	414·40	119	122	802	389	413	128	123	..	..	96	20
75	Kolbowlidoddi	54·23	24	24	108	46	62	22	34	..	..	9	3
76	Venkatapur	279·64	179	196	1,054	551	503	45	46	..	..	205	52
77	Nakkalpalle	533·37	140	146	775	391	384	90	78	..	..	102	30
78	Gundal	727·62	322	328	1,854	950	904	165	159	..	..	309	73
79	Thadlapalle	1,541·04	413	484	2,720	1,350	1,370	307	316	2	5	378	94
80	Etlayarravalle	520.42	132	149	805	396	409	99	106	14	14	114	35
81	Devarampalle	380·81	76	103	597	287	310	40	48	..	..	91	38
82	Thirmalapur	266·69	65	87	509	249	260	71	83	..	..	78	20
83	Regad Doswada	1,224·98	195	210	1,104	576	528	171	140	7	9	156	45
84	Potgal	564·94	156	166	918	453	465	117	131	59	47	125	53
85	Rudraram	499·79	93	120	701	347	354	52	51	4	5	80	14
86	Chandanvelli	1,061·89	209	225	1,256	612	644	151	150	7	4	111	21
87	Solipet	1,005·64	206	211	1,261	623	638	109	113	..	..	233	87
88	Ramanjipur	1,060·27	202	204	1,149	586	563	209	180	64	48	78	22
89	Kavaliguda	103·60	21	21	137	67	70	9	10	..	..	7	..
90	Malkaram	1,041·25	184	184	1,026	521	505	127	132	..	..	205	77
91	Rayanaguda	125·86	40	40	246	126	120	18	14	..	..	5	..
92	Kacharam	414·40	71	71	478	238	240	47	52	..	2	61	32
93	Nanajpur	341·96	131	136	794	404	390	102	87	4	3	116	18
94	Maddur	937·65	170	170	1,019	508	511	114	112	88	88	104	15
95	Hayathabad	479·15	179	184	946	461	485	130	119	25	19	138	37

(1)	(2)	(3)	(4)	(5)	(6)	(7)	(8)	(9)	(10)	(11)	(12)	(13)	(14)
96	Peddaveed	286·52	83	83	436	219	217	59	65	12	11	56	5
97	Damerlapalle	618·76	244	245	1,413	747	666	146	116	3	1	149	17
98	Machanpalle	884·24	186	191	1,059	518	541	136	135	61	62	117	32
99	Nagarkunta	662·87	147	151	818	400	418	100	111	..	..	97	28
100	Bhongirpalle	176.04	25	28	178	91	87	37	39	..	..	17	3
101	Polaram	241·19	37	37	227	110	117	27	28	28	37	24	..
102	Shabad	6,604·86	1,812	1,872	10,134	5,135	4,999	1,296	1,198	38	36	1,489	498
103	Kummerbanda	230·67	131	131	692	355	337	82	73	..	..	113	22
104	Babulagaon	910·54	141	144	852	422	430	86	90	..	..	121	48
105	Obagunta	222·58	45	45	250	122	128	71	84	..	..	22	27
106	Manmarri	1,681·06	496	508	2,736	1,341	1,395	293	301	..	..	471	159
107	Ananthawaram	359·76	117	118	632	311	321	92	89	..	..	68	21
108	Keshawaram	346.41	162	163	852	419	433	109	107	15	13	135	28
109	Rangapur	253·74	8	8	27	18	9	..	..	..	..	..	..
110	Kakloor	1,152·54	642	660	3,751	1,913	1,838	410	423	12	19	699	266

Location Code No.	Name of Village/ Town	Total Main Workers (I-IX)		MAIN WORKERS								Marginal Workers		Non-Workers	
				Cultivators (I)		Agricultural labourers (II)		Household Industry, Manufacturing, Processing, Servicing & Repairs [V (a)]		Other Workers (III, IV, V (b) & VI to IX)					
		Males	Females	Males	Females	Males	Females	Males	Females	Males	Females	Males	Females	Males	Females
(1)	(2)	(15)	(16)	(17)	(18)	(19)	(20)	(21)	(22)	(23)	(24)	(25)	(26)	(27)	(28)
66	Chanvelli	405	277	146	75	57	136	25	17	177	49	20	105	286	341
67	Pamina	280	258	139	115	82	119	9	4	50	20	28	40	148	142
68	Allawada	275	151	162	71	70	68	6	3	37	9	19	83	232	249
69	Kandwada	823	383	467	180	119	158	40	9	197	36	44	329	489	632
70	Etebarpalle	142	110	74	24	31	83	10	..	27	3	1	1	73	124
71	Kethreddipalle	495	279	252	56	84	159	75	50	84	14	2)	213	300	357
72	Dongaldosawada (Sriramnagar)	403	345	268	221	55	97	27	16	53	11	1	16	226	228
73	Amdapur	552	381	281	163	125	188	24	3	122	27	19	110	396	457
74	Sultanpalle	237	148	88	18	124	118	10	5	15	7	7	72	145	193
75	Kolbowlidoddi	30	18	15	4	9	14	..	..	6	..	..	9	16	35
76	Venkatapur	294	170	69	45	54	93	39	12	132	20	9	58	248	275
77	Nakkalpalle	229	198	118	116	39	57	7	6	65	19	3	11	159	175
78	Gundal	605	374	286	124	170	230	29	6	120	14	2	117	343	413
79	Thadlapalle	784	633	402	313	154	265	75	36	153	19	12	81	554	656
80	Etlayarravalle	222	199	95	72	64	103	24	16	39	8	..	11	174	199
81	Devarampalle	164	146	91	80	33	51	8	5	32	10	18	36	105	128
82	Thirmalapur	120	108	65	50	42	56	1	1	12	1	6	23	123	129
83	Regad Doswada	333	306	185	143	76	143	25	12	47	8	1	4	242	218
84	Potgal	227	183	150	99	37	71	18	6	22	7	21	27	205	255
85	Rudraram	198	154	128	85	15	55	10	8	45	6	1	25	148	175
86	Chandanvelli	363	156	187	49	107	94	24	2	45	11	12	155	237	333
87	Solipet	362	237	286	83	44	148	11	..	21	6	1	53	260	348
88	Ramanjipur	336	233	220	124	20	89	19	5	77	15	7	54	243	276
89	Kavaliguda	45	1	37	1	3	..	..	..	5	..	..	35	22	34
90	Malkaram	324	272	126	86	139	179	14	3	45	4	..	45	197	183
91	Rayanaguda	75	67	38	25	19	28	11	6	7	8	..	..	51	53
92	Kacharam	137	102	61	31	35	55	8	9	33	7	..	2	101	136
93	Nanajpur	231	221	93	88	47	95	36	26	55	12	..	3	173	166
94	Maddur	308	192	181	77	64	105	23	4	40	6	3	56	197	263
95	Hayathabad	261	200	104	39	26	119	23	13	108	29	31	76	169	209

(1)	(2)	(15)	(16)	(17)	(18)	(19)	(20)	(21)	(22)	(23)	(24)	(25)	(26)	(27)	(28)
96	Peddaveed	141	122	103	80	23	37	3	3	12	2	..	4	78	91
97	Damerlapalle	446	325	261	87	104	210	37	14	44	14	7	11	294	330
98	Machanpalle	302	237	181	139	60	80	28	11	33	7	10	62	206	242
99	Nagarkunta	242	211	153	125	52	81	7	..	30	5	8	21	150	186
100	Bhongirpalle	55	46	37	22	9	24	2	..	7	..	..	..	36	41
101	Polaram	69	65	43	34	23	31	..	..	3	..	4	2	37	50
102	Shabad	2,736	1,815	1,308	603	644	968	229	71	555	173	53	526	2,346	2,658
103	Kummerbanda	186	100	132	34	18	56	11	4	25	6	15	105	154	132
104	Babulagaon	257	191	189	102	30	83	10	..	28	6	1	16	164	223
105	Obagunta	78	72	75	68	1	4	..	..	2	..	..	..	44	56
106	Manmarri	757	678	383	367	193	266	54	30	127	15	22	82	562	635
107	Ananthawaram	191	151	164	42	18	105	1	1	8	3	..	1	120	169
108	Keshawaram	270	224	129	56	76	158	19	6	46	4	..	6	149	203
109	Rangapur	13	8	..	..	..	..	..	..	13	8	..	..	5	1
110	Kakloor	1,031	650	309	138	236	420	75	44	411	48	50	199	832	989

ALPHABETICAL LIST OF VILLAGES

VICARABAD TALUK

1981 Location Code No. (1)	Name of Village (2)
98	Ainapur
13	Akhanapur
35	Alampalle
42	Allapur
60	Allipur
105	Ampalle
50	Anthagiripalle
76	Angadi Chittampalle
100	Antharam
14	Athapur
22	Athvelly
68	Bacharam
86	Bakapur
33	Burhanpalle
43	Buruggadda
73	Burugpalle
78	Changomal
89	Cheelapur
15	Chenchelpet
66	Chintakunta
37	Chittempalle
92	Chittempalle Madgula
10	Chittigidda
8	Dathapur
34	Dhannaram
39	Dharmapur
61	Dharur
65	Dornal
97	Dyacharam
59	Ebbanoor
18	Ekmamidi
72	Gadamguda
44	Gangaram
58	Gangaram
4	Gangeda
74	Gangupalle
63	Ghattepalle
36	Girgetpalle
93	Gottimukkal
3	Gubbad Fathepur
91	Gudpalle
106	Gurdotla
67	Haridaspalle
48	Kacharam
81	Kadmoor
25	Kamareddyguda
75	Kandlapalle
69	Kerelly
82	Khutbullapur
23	Kompalle
70	Kondapur Kalan
47	Kondapur Khurd
24	Kothagadi
87	Kothapalle
57	Kothrepalle
46	Kukinda
104	Kummarpalle
5	Lingampalle
20	Madenpalle
94	Madharam
6	Madireddipalle
102	Mailaram
56	Manneguda Paigah
55	Manneguda Sarficas
84	Medikonda
83	Medipalle Kalan
31	Mirzapur
80	Mittakankal
99	Momin Kalan
107	Momin Khurd
2	Mubarakpur
103	Nagaram
41	Nagsamunder
96	Nagsanpalle
17	Narayanpur
40	Narsapur
9	Nawabpet
45	Ouspalle
26	Pathur
38	Peelaram
32	Peerampalle
16	Pendlimadg
11	Phulmaddi
19	Phulmamidi
12	Poolapalle
77	Pothreddyguda
90	Pudur
27	Pulusumamidi
108	Rajapur
64	Ramapur
79	Regadi Mamidipalle
62	Rudraram
28	Sidloor (Chenchelam)
29	Sidloor Mungal
30	Sidloor Paigah
53	Sivareddypet
49	Somaram
95	Surpanpalle
101	Tharigopal
85	Thimmapur
88	Thippapur
7	Vattimanepalle
51	Vicarabad
1	Yellakonda
54	Yenkepalle
52	Yennepalle
21	Yerravally
71	Zaidpalle

RANGAREDDI DISTRICT

VICARABAD TALUK

Location Code No.	Name of Village/ Town		Area in hectares	No. of Occupied Residential houses	No. of households	Total population (including Institutional and Houseless Population)			Scheduled Castes		Scheduled Tribes		Literates	
						Persons	Males	Females	Males	Females	Males	Females	Males	Females
(1)	(2)		(3)	(4)	(5)	(6)	(7)	(8)	(9)	(10)	(11)	(12)	(13)	(14)
	VICARABAD TALUK	T	646.8*	20,310	20,724	119,311	60,571	58,740	13,243	12,915	2,557	2,424	20,265	6,997
		R	636.0*	16,700	17,070	98,574	49,747	48,827	11,657	11,426	2,421	2,376	13,718	3,375
		U	10.8*	3,610	3,654	20,737	10,824	9,913	1,586	1,489	136	48	6,547	3,622
1	Yellakonda		2,101·93	580	583	3,314	1,676	1,638	421	429	4	1	495	119
2	Mubarakpur		301·89	168	168	978	505	473	151	127	..	..	129	21
3	Gubbad Fathepur		403·47	105	105	643	323	320	95	106	..	..	98	35
4	Gangeda		596·10	166	172	996	508	488	107	101	5	1	160	37
5	Lingampalle		520·42	113	113	713	349	364	55	62	..	..	118	26
6	Madireddipalle		579·51	243	243	1,397	688	709	221	212	..	..	258	45
7	Vattimanepalle		430.99	53	55	367	178	189	29	37	..	..	64	15
8	Dathapur		249·69	68	68	378	192	186	18	17	..	..	75	14
9	Nawabpet		28·33	142	148	888	468	420	31	..	2	4	294	82
10	Chittigidda		2,237·50	680	680	3,934	1,990	1,944	475	474	64	68	591	137
11	Phulmaddi		1,524.85	404	447	2,646	1,293	1,353	344	347	13	11	452	113
12	Poolapalle		898·40	234	236	1,242	619	623	167	162	5	4	176	32
13	Akhanapur		416.42	199	200	1,190	611	579	237	226	..	..	132	31
14	Athapur		236.74	71	71	327	178	149	80	67	..	..	32	11
15	Chenchelpet		937·65	297	297	1,769	893	876	314	297	1	1	322	77
16	Pendlimadg		386·47	73	73	422	228	194	76	64	..	..	69	7
17	Narayanpur		418·04	115	115	597	300	297	98	83	3	2	51	10
18	Ekmamidi		440·30	664	666	3,565	1,803	1,762	335	307	..	..	531	113
19	Phulmamidi		1,528·09	256	256	1,529	791	738	165	161	..	..	118	14
20	Madenpalle		1,488·43	225	225	1,330	667	663	93	85	..	..	108	13
21	Yerravally		382·02	123	123	766	393	373	70	64	27	24	29	2
22	Athvelly		555·23	191	191	1,116	571	545	242	241	..	..	167	27
23	Kompalle		506·26	128	138	693	331	362	91	120	..	..	115	27
24	Kothagadi		540·66	349	350	2,080	1,070	1,010	268	295	13	9	426	85
25	Kamareddyguda		280·04	71	71	433	205	228	37	42	..	..	72	13

(1)	(2)	(3)	(4)	(5)	(6)	(7)	(8)	(9)	(10)	(11)	(12)	(13)	(14)
26	Pathur	344·79	111	111	575	284	291	51	56	..	..	108	13
27	Pulusumamidi	667·73	208	208	1,202	623	579	119	116	..	..	206	28
28	Sidloor (Chenchelam)	734.50	146	148	863	415	448	56	59	..	..	144	18
29	Sidloor Mungal	671·37	120	120	663	321	342	170	179	..	..	78	37
30	Sidloor Paigah	788·33	195	195	1,083	560	523	41	34	104	104	138	17
31	Mirzapur	627·67	113	113	717	378	339	80	76	..	..	42	4
32	Peerampalle	401·45	112	112	727	376	351	98	91	..	..	152	24
33	Burhanpalle	309·58	75	75	375	190	185	56	57	78	60	27	..
34	Dhannaram	787·11	228	228	1,324	657	667	240	235	97	103	147	38
35	Alampalle	1,034·78	*Urban Area (Included in Vicarabad Town)*										
36	Girgetpalle	1,364·19	197	197	1,220	644	576	109	102	72	80	125	10
37	Chittempalle	962·34	100	112	740	357	383	72	71	..	..	71	18
38	Peelaram	473·48	109	109	694	357	337	135	134	..	..	41	8
39	Dharmapur	429·37	54	58	340	172	168	76	62	..	..	27	4
40	Narsapur	530·95	62	68	377	179	198	38	49	..	..	15	2
41	Nagsamunder	1,507·45	411	458	2,493	1,239	1,254	177	175	11	12	328	92
42	Allapur	244·02	40	46	304	146	158	32	43	..	..	23	3
43	Buruggadda	345.60	*Uninhabited*										
44	Gangaram	565·34	98	100	614	320	294	17	20	..	..	63	11
45	Ouspalle	151·76	82	84	483	233	250	43	41	..	..	38	19
46	Kukinda	542·28	181	185	1,024	501	523	52	63	5	5	173	41
47	Kondapur Khurd	267·50	76	76	438	220	218	100	101	..	..	31	11
48	Kacharam	308·77	23	23	138	70	68	..	..	..	..	11	4
49	Somaram	441·51	132	133	831	411	420	164	166	8	10	63	15
50	Anthagiripalle	529·73	314	329	2,239	1,171	1,068	310	278	42	35	485	217
51	Vicarabad	1,082·00	*Urban Area (Vicarabad Town)*										
52	Yennepalle	1,110·86	233	233	1,323	669	654	79	54	17	13	197	32
53	Sivareddypet	559·27	321	352	2,179	1,088	1,091	60	50	267	267	405	172
54	Yenkepalle	740·98	65	205	1,089	550	539	161	166	84	71	140	40
55	Manneguda Sarficas	423·70	119	142	830	450	380	72	76	10	11	158	47
56	Manneguda Paigah	125·85	*Uninhabited*										
57	Kothrepalle	792·78	109	122	758	379	379	156	159	..	..	74	9
58	Gangaram	536·21	*Urban Area (included in Vicarabad Town)*										
59	Ebbanoor	604·60	140	141	780	370	410	102	101	..	..	130	57
60	Allipur	585·98	148	153	836	416	420	192	191	..	..	79	7
61	Dharur	2,339.08	665	677	3,558	1,804	1,754	218	224	409	397	583	164
62	Rudraram	533·37	81	84	455	233	222	80	70	..	..	10	..
63	Ghattepalle	718·32	108	108	539	275	264	83	73	36	35	34	1
64	Ramapur	483·60	59	59	390	189	201	..	..	184	199	6	..
65	Dornal	791.97	208	210	1,150	576	574	55	56	93	93	146	16

* T·R·U· area figures are in Sq· Kms.

Location Code No.	Name of Village/ Town		Total Main Workers (I-IX)		MAIN WORKERS: Cultivators (I)		Agricultural labourers (II)		Household Industry, Manufacturing, Processing, Servicing & Repairs [V (a)]		Other Workers (III, IV, V (b) & VI to IX)		Marginal Workers		Non-Workers	
			Males	Females	Males	Females	Males	Females	Males	Females	Males	Females	Males	Females	Males	Females
(1)	(2)		(15)	(16)	(17)	(18)	(19)	(20)	(21)	(22)	(23)	(24)	(25)	(26)	(27)	(28)
	VICARABAD TALUK	T	33,160	19,324	17,306	8,274	6,377	9,373	1,153	288	8,324	1,389	410	4,341	27,001	35,075
		R	28,691	17,922	16,833	8,149	6,051	8,753	966	234	4,841	786	344	4,205	20,712	26,700
		U	4,469	1,402	473	125	326	620	187	54	3,483	603	66	136	6,289	8,375
1	Yellakonda		984	186	574	25	214	150	61	2	135	9	8	317	684	1,135
2	Mubarakpur		274	114	178	59	38	53	8	1	50	1	6	73	225	286
3	Gubbad Fathepur		210	188	134	101	58	81	5	4	13	2	..	..	113	132
4	Gangeda		267	137	180	23	63	111	9	1	15	2	..	5	241	346
5	Lingampalle		201	92	148	48	27	40	3	..	23	4	..	60	148	212
6	Madireddipalle		372	187	218	86	83	87	17	5	54	9	1	123	315	399
7	Vattimanepalle		109	99	69	10	35	89	3	..	2	..	..	..	69	90
8	Dathapur		105	10	77	..	17	10	5	..	6	..	..	1	87	175
9	Nawabpet		222	158	65	41	62	104	36	8	59	5	..	6	246	256
10	Chittigidda		1,108	641	673	345	244	266	28	9	163	21	29	370	854	933
11	Phulmaddi		747	606	384	280	211	283	29	12	123	31	8	43	538	704
12	Poolapalle		365	105	227	64	61	37	11	1	66	3	42	288	212	230
13	Akhanapur		338	276	187	149	118	126	2	..	31	1	2	9	271	294
14	Athapur		97	76	70	54	17	19	3	..	7	3	..	1	81	72
15	Chenchelpet		495	347	246	167	118	165	23	10	108	5	..	17	398	512
16	Pendlimadg		128	69	84	35	39	34	3	..	2	..	..	3	100	122
17	Narayanpur		188	104	129	8	56	95	2	..	1	1	..	..	112	193
18	Ekmamidi		1,059	728	600	322	229	379	35	11	195	16	3	148	741	886
19	Phulmamidi		508	246	379	183	53	51	15	7	61	5	6	134	277	358
20	Madenpalle		405	205	298	111	79	87	10	..	18	7	..	1	262	457
21	Yerravally		231	104	77	20	153	84	1	..	..	..	..	..	162	269
22	Athvelly		330	189	181	60	82	124	14	5	53	..	2	12	239	344
23	Kompalle		210	137	157	94	28	36	..	..	25	7	1	6	120	219
24	Kothagadi		583	398	209	146	114	220	63	14	197	18	4	33	483	579
25	Kamareddyguda		129	123	89	55	16	64	2	1	22	3	1	..	75	105

(1)	(2)	(15)	(16)	(17)	(18)	(19)	(20)	(21)	(22)	(23)	(24)	(25)	(26)	(27)	(28)
26	Pathur	172	157	140	145	15	11	..	..	17	1	..	..	112	134
27	Pulusumamidi	343	240	223	177	48	56	13	5	59	2	2	105	278	234
28	Sidloor (Chenchelam)	239	163	125	96	38	59	18	1	58	7	2	54	174	231
29	Sidloor Mungal	192	143	85	51	73	86	7	..	27	6	..	..	129	199
30	Sidloor Paigah	305	276	199	208	38	61	5	..	63	7	1	20	254	227
31	Mirzapur	228	175	115	2	89	171	5	2	19	..	..	1	150	163
32	Peerampalle	206	157	63	85	126	71	..	..	17	1	..	..	170	194
33	Burhanpalle	108	102	87	89	6	13	..	..	15	..	..	..	82	83
34	Dhannaram	368	238	254	48	76	175	14	12	24	3	..	..	289	429
35	Alampalle	*Urban Area (Included in Vicarabad Town)*													
36	Girgetpalle	421	321	314	130	42	183	1	..	64	8	..	15	223	240
37	Chittempalle	212	153	177	79	24	70	2	1	9	3	3	42	142	188
38	Peelaram	220	184	217	176	3	6	..	..	..	2	1	19	136	134
39	Dharmapur	94	7	73	1	18	5	..	..	3	1	..	..	78	161
40	Narsapur	112	15	102	8	9	5	..	..	1	2	..	..	67	183
41	Nagsamunder	797	616	534	263	144	309	29	23	90	21	3	3	439	635
42	Allapur	82	73	76	48	5	25	..	..	1	..	..	..	64	85
43	Buruggadda	*Uninhabited*													
44	Gangaram	202	166	130	100	38	59	2	..	32	7	..	..	118	128
45	Ouspalle	145	133	109	105	32	28	..	..	4	..	..	..	88	117
46	Kukinda	292	215	235	152	25	52	6	3	26	8	..	..	209	308
47	Kondapur Khurd	140	114	74	40	63	74	..	..	3	..	1	1	79	103
48	Kacharam	36	36	26	24	7	12	1	..	2	..	..	..	34	32
49	Somaram	229	234	121	145	71	81	5	4	32	4	7	1	175	185
50	Anthagiripalle	619	389	208	141	90	121	27	7	294	120	..	6	552	673
51	Vicarabad	*Urban Area (Vicarabad Town)*													
52	Yennepalle	351	123	110	9	125	112	14	1	102	1	..	1	318	530
53	Sivareddypet	564	136	114	15	92	96	46	3	312	22	8	83	516	872
54	Yenkepalle	249	210	112	85	74	114	6	1	57	10	52	88	249	241
55	Manneguda Sarficas	287	101	147	42	47	51	7	1	86	7	1	21	162	258
56	Manneguda Paigah	*Uninhabited*													
57	Kothrepalle	218	144	124	93	26	42	8	2	60	7	4	98	157	137
58	Gangaram	*Urban Area (included in Vicarabad Town)*													
59	Ebbanoor	230	6	204	..	4	4	4	..	18	2	3	76	137	328
60	Allipur	271	269	213	1	34	263	3	..	21	5	..	..	145	151
61	Dharur	1,010	481	447	149	205	290	84	13	274	29	7	39	787	1,234
62	Rudraram	112	113	99	100	4	11	1	..	8	2	..	2	121	107
63	Ghattepalle	187	59	108	9	28	47	3	..	48	3	..	..	88	205
64	Ramapur	88	95	87	95	..	..	..	..	1	..	..	..	101	106
65	Dornal	305	213	143	114	36	87	18	3	108	9	28	115	243	246

PRIMARY CENSUS ABSTRACT

RANGAREDDI DISTRICT — VICARABAD TALUK

Location Code No.	Name of Village/ Town	Area in hectares	No. of Occupied Residential houses	No. of households	Total population (including Institutional and Houseless Population)			Scheduled Castes		Scheduled Tribes		Literates	
					Persons	Males	Females	Males	Females	Males	Females	Males	Females
(1)	(2)	(3)	(4)	(5)	(6)	(7)	(8)	(9)	(10)	(11)	(12)	(13)	(14)
66	Chintakunta	528·92	143	143	786	389	397	102	93	21	28	97	19
67	Haridaspalle	245·64	109	109	605	302	303	76	81	5	5	69	22
68	Bacharam	277·61	43	43	223	107	116	41	38	..	..	18	8
69	Kerelly	419·66	273	273	1,642	812	830	249	264	..	..	223	66
70	Kondapur Kalan	246·05	35	35	207	109	98	11	8	..	..	42	9
71	Zaidpalle	420·47	134	134	790	398	392	230	221	1	1	188	67
72	Gadamguda	432·61	146	146	791	397	394	134	122	5	11	99	17
73	Burugpalle	903·66	87	87	524	283	241	88	81	35	33	72	18
74	Gangupalle	445·96	95	95	598	292	306	117	121	19	36	41	4
75	Kandlapalle	687·56	187	187	1,054	516	538	144	133	..	..	147	13
76	Angadi Chittampalle	687·56	213	213	1,264	620	644	229	248	..	..	215	78
77	Pothreddyguda	144·47	22	22	152	79	73	13	7	..	..	21	3
78	Changomal	1,491·26	427	427	2,478	1,232	1,246	190	178	3	3	329	110
79	Regadi Mamidipalle	446·77	137	137	789	388	401	63	78	..	..	159	43
80	Mittakankal	378·78	70	70	482	243	239	85	96	..	..	5	..
81	Kadmoor	607·84	173	177	965	502	463	167	144	..	..	115	22
82	Khutbullapur	464·58	143	143	831	407	424	184	204	..	..	133	54
83	Medipalle Kalan	585·17	177	179	1,025	509	516	97	98	..	..	124	50
84	Medikonda	535·80	64	64	377	196	181	46	43	..	..	17	2
85	Thimmapur	183·32	33	33	200	103	97	27	20	..	..	25	7
86	Bakapur	287·33	30	30	218	102	116	50	57	..	..	44	8
87	Kothapalle	477·53	86	86	583	288	295	63	50	..	..	61	10
88	Thippapur	208·41					*Uninhabited*						
89	Cheelapur	167·54	109	109	727	377	350	100	95	..	..	94	18
90	Pudur	2,216.86	398	399	2,306	1,212	1,094	259	228	63	66	418	101
91	Gudpalle	642·23	75	75	505	253	252	80	81	..	..	74	21
92	Chittempalle Madgula	1,067·15	292	294	1,814	918	896	245	230	31	32	213	33
93	Gottimukkal	618·36	234	235	1,368	702	666	86	97	..	..	125	28
94	Madharam	314·04					*Uninhabited*						
95	Surpanpalle	252.48	83	83	517	263	254	57	58	..	..	84	16

(1)	(2)	(3)	(4)	(5)	(6)	(7)	(8)	(9)	(10)	(11)	(12)	(13)	(14)
96	Nagsanpalle	1,073·22	55	59	319	164	155	20	20	..	..	39	..
97	Dyacharam	307·56	74	74	425	210	215	87	88	..	..	57	26
98	Ainapur	203·15	15	15	95	52	43	11	11	..	..	..	..
99	Momin Kalan	670·97	185	185	987	504	483	104	105	..	..	164	52
100	Antharam	667·32	104	104	621	311	310	62	68	..	..	87	24
101	Tharigopal	1,247·64	221	259	1,288	644	644	145	156	11	10	196	51
102	Mailaram	468.22	93	93	574	300	274	30	22	172	148	47	11
103	Nagaram	998·76	269	275	1,411	695	716	106	105	59	60	129	50
104	Kummarpalle	381·21	40	40	202	103	99	11	10	37	32	8	2
105	Ampalle	437·46	71	71	436	217	219	21	22	1	..	37	6
106	Gurdotla	382·02	142	143	874	450	424	11	10	304	291	54	2
107	Momin Khurd	323·75	78	81	470	239	231	51	42	..	..	37	9
108	Rajapur	582·34	74	75	387	206	181	46	39	..	..	31	10

Location Code No.	Name of Village/ Town	Total Main Workers (I-IX)		MAIN WORKERS: Cultivators (I)		Agricultural labourers (II)		Household Industry, Manufacturing, Processing, Servicing & Repairs [V (a)]		Other Workers (III, IV, V (b) & VI to IX)		Marginal Workers		Non-Workers	
		Males	Females	Males	Females	Males	Females	Males	Females	Males	Females	Males	Females	Males	Females
(1)	(2)	(15)	(16)	(17)	(18)	(19)	(20)	(21)	(22)	(23)	(24)	(25)	(26)	(27)	(28)
66	Chintakunta	221	224	116	..	60	220	21	2	24	2	..	10	168	163
67	Haridaspalle	188	38	126	19	47	18	6	1	9	..	..	158	114	107
68	Bacharam	76	..	32	..	38	..	1	..	5	..	..	81	31	35
69	Kerelly	497	79	323	36	139	41	4	..	31	2	2	386	313	365
70	Kondapur Kalan	77	1	65	1	12	..	..	..	..	..	..	63	32	34
71	Zaidpalle	222	201	48	14	92	181	..	..	82	6	..	..	176	191
72	Gadamguda	208	201	131	41	11	135	1	..	65	25	..	..	189	193
73	Burugpalle	151	81	78	11	38	60	4	2	31	8	..	2	132	158
74	Gangupalle	214	205	163	3	47	202	..	..	4	..	..	..	78	101
75	Kandlapalle	294	296	212	208	49	82	5	..	28	6	6	10	216	232
76	Angadi Chittampalle	361	341	210	224	63	103	4	..	84	14	1	..	258	303
77	Pothreddyguda	45	33	19	17	6	5	..	..	20	11	..	..	34	40
78	Changomal	700	495	353	248	195	214	24	7	128	26	..	..	532	751
79	Regadi Mamidipalle	244	201	148	117	85	79	4	..	7	5	..	1	144	199
80	Mittakankal	157	141	103	92	44	42	..	..	10	7	..	..	86	98
81	Kadmoor	289	232	121	110	83	113	17	3	68	6	21	27	192	204
82	Khutbullapur	247	198	112	12	115	183	6	..	14	3	..	1	160	225
83	Medipalle Kalan	278	188	173	66	57	115	12	3	36	4	1	3	230	325
84	Medikonda	109	53	68	15	19	31	3	..	19	7	..	..	87	128
85	Thimmapur	64	51	51	27	11	24	..	..	2	..	..	..	39	46
86	Bakapur	61	60	37	33	16	26	..	..	8	1	6	11	35	45
87	Kothapalle	185	127	117	29	49	98	..	..	19	..	..	4	103	164
88	Thippapur							*Uninhabited*							
89	Cheelapur	250	130	113	43	46	79	9	2	82	6	1	49	126	171
90	Pudur	649	330	363	127	145	174	24	2	117	27	5	49	558	715
91	Gudpalle	130	77	102	51	22	26	1	..	5	..	..	43	123	132
92	Chittempalle Madgula	549	249	354	109	92	99	17	8	86	33	14	264	355	383
93	Gottimukkal	421	409	217	234	80	103	9	2	115	70	4	..	277	257
94	Madharam							*Uninhabited*							
95	Surpanpalle	138	26	87	11	28	14	3	..	20	1	3	112	122	116

(1)	(2)	(15)	(16)	(17)	(18)	(19)	(20)	(21)	(22)	(23)	(24)	(25)	(26)	(27)	(28)
96	Nagsanpalle	84	12	62	3	9	7	..	..	13	2	4	80	76	63
97	Dyacharam	129	38	98	12	24	25	..	..	7	1	14	79	67	98
98	Ainapur	29	2	23	1	2	1	..	..	4	..	3	28	20	13
99	Momin Kalan	310	280	224	200	60	67	7	3	19	10	..	36	194	167
100	Antharam	162	84	109	62	27	19	3	..	23	3	..	15	149	211
101	Tharigopal	366	204	187	94	63	93	21	4	95	13	8	26	270	414
102	Mailaram	151	50	140	22	6	28	1	..	4	..	..	23	149	201
103	Nagaram	416	333	233	188	76	119	20	13	87	13	6	43	273	340
104	Kummarpalle	58	46	33	26	12	16	..	..	13	4	1	6	44	47
105	Ampalle	132	65	93	50	11	10	4	4	24	1	5	80	80	74
106	Gurdotla	267	188	201	1	52	176	3	..	11	11	4	35	179	201
107	Momin Khurd	136	71	88	32	28	34	12	..	8	5	..	37	103	123
108	Rajapur	127	100	72	49	22	46	3	5	30	..	..	3	79	78

PRIMARY CENSUS ABSTRACT

RANGAREDDI DISTRICT | VICARABAD TOWN | VICARABAD TALUK

Location Code No.	Name of Town/ Block	Area in Sq. Kms.	No. of Occupied Residential houses	No. of households	Total population (including Institutional and Houseless Population)			Scheduled Castes		Scheduled Tribes		Literates	
					Persons	Males	Females	Males	Females	Males	Females	Males	Females
(1)	(2)	(3)	(4)	(5)	(6)	(7)	(8)	(9)	(10)	(11)	(12)	(13)	(14)
15/XV	**VICARABAD (P)**	**10.82**	**3,610**	**3,654**	**20,737**	**10,824**	**9,913**	**1,586**	**1,489**	**136**	**48**	**6,547**	**3,622**
	Block 1		545	550	3,330	1,859	1,471	271	181	101	28	1,396	708
	2		715	721	3,510	1,906	1,604	71	77	19	6	1,175	575
	3		100	105	486	259	227	9	11	..	..	201	132
	4		296	301	2,165	1,081	1,084	18	16	3	3	858	799
	5		98	100	576	315	261	5	3	..	..	206	90
	6		83	83	565	300	265	..	..	..	..	233	154
	7		215	222	1,262	656	606	148	144	13	11	438	240
	8		512	518	2,970	1,492	1,478	627	616	..	..	671	340
	9		333	341	1,995	1,030	965	..	..	..	..	593	265
	10		46	46	289	140	149	67	65	..	..	21	3
	11		199	199	1,111	556	555	51	60	..	..	168	25
	12		468	468	2,478	1,230	1,248	319	316	..	..	587	291

PRIMARY CENSUS ABSTRACT

RANGAREDDI DISTRICT | VICARABAD TOWN | VICARABAD TALUK

Location Code No.	Name of Town/ Block	Total Main Workers (I-IX)		MAIN WORKERS								Marginal Workers		Non-Workers	
				Cultivators (I)		Agricultural labourers (II)		Household Industry, Manufacturing Processing, Servicing & Repairs [V (a)]		Other Workers (III, IV, V (b) & VI to IX)					
		Males	Females	Males	Females	Males	Females	Males	Females	Males	Females	Males	Females	Males	Females
(1)	(2)	(15)	(16)	(17)	(18)	(19)	(20)	(21)	(22)	(23)	(24)	(25)	(26)	(27)	(28)
15/XV	**VICARABAD (P)**	**4,469**	**1,402**	**473**	**125**	**326**	**620**	**187**	**54**	**3,483**	**603**	**66**	**136**	**6,289**	**8,375**
	Block 1	575	72	15	2	12	15	18	..	530	55	5	3	1,279	1,396
	2	839	173	30	6	31	16	70	33	708	118	21	66	1,046	1,365
	3	99	15	2	..	2	2	3	..	92	13	..	5	160	207
	4	303	91	11	1	2	1	12	2	278	87	2	1	776	992
	5	118	12	5	..	1	1	5	6	107	5	..	..	197	249
	6	142	4	2	..	..	..	5	..	135	4	1	3	157	258
	7	257	40	10	..	2	11	3	..	242	29	6	8	393	558
	8	719	406	115	38	122	252	24	7	458	109	24	39	749	1,033
	9	477	63	90	10	22	36	33	2	332	15	..	4	553	898
	10	77	68	44	30	16	34	..	..	17	4	..	..	63	81
	11	289	177	69	5	41	126	9	..	170	46	1	..	266	378
	12	574	281	80	33	75	126	5	4	414	118	6	7	650	960

ALPHABETICAL LIST OF VILLAGES

TANDUR TALUK

1981 Location Code No. (1)	Name of Village (2)
88	Achuthapur
52	Adhalpur
2	Adkicherla
98	Agnoor
28	Allapur
103	Allapur (Basheerabad)
94	Amberpet
86	Annasagar
40	Antaram Buzurg
8	Athakur
119	Bahadurpur
9	Bairempalle
36	Belkatur
95	Bennur
51	Bhanapur
90	Bhogaipalle
83	Bijwar
57	Bonkoor
24	Buddaram
35	Chandravancha
62	Chengeshpur
39	Chengol
97	Chennaram
27	Chintamanipatam
64	Chittighanpur
111	Damerched
131	Devanoor
124	Doulapur
47	Duggapur
76	Eershetpalle
107	Ekmai
63	Elmakanna
50	Gangasagar
68	Gangwar
42	Gajipur
11	Gingurthy
125	Girijapur
26	Girmapur
78	Gonur
21	Gopalpur
37	Gopanpalle
130	Gorepalle
118	Gotga Kalan
101	Gotga Khurd
41	Gotlapalle
38	Goutapur
32	Guntabachpalle
129	Hajipur
25	Hanmapur
105	Inderched
20	Indoor
17	Inole
113	Ismailpur
126	Jakkepalle
115	Jalalpur
44	Jangaon
66	Jeevangi
122	Juntpalle
85	Kamalpur
108	Kamsanpalle Buzurg
71	Kamsanpalle Maqta
56	Kandanapalle
33	Karankot
100	Kasimpur
43	Khanapur
14	Khanjahampur
58	Khanjapur
128	Kishtapur
59	Kokat
79	Konapur
48	Kondapur
120	Kopankot
69	Korviched
16	Kotbaspalle
110	Kothlapur Buzurg
12	Kothlapur Khurd
67	Koyadgira
96	Lakshminarayanapur
75	Machanoor
49	Madananthapur (Machanoor)
109	Mailawar
74	Malkangiri
15	Malkapur
61	Malreddypalle
54	Mambapur
46	Mansanpalle
106	Manthanagoud
65	Manthathi
117	Manthlapur
45	Marepalle
116	Marpalle
70	Masanpalle
82	Mazra Sangam
31	Mittabachpalle
132	Muddaipet
127	Mukundapur
91	Nagasamunder
6	Nagulpalle
77	Narayanpur
102	Navalga
104	Nawandgi
114	Neelapalle
10	Odandapur
34	Ogipur
89	Pagdial
18	Parwathapur
112	Parwatpalle
3	Pashapur
121	Payar Kampalle
23	Peddemul
84	Raghapur
1	Ramachandrapur
4	Rampur
29	Rampur
87	Rasnam
81	Rasoolpur
73	Reddyghanpur
53	Regondi
7	Rudraram
55	Rukmapur
13	Sangam Kalan
60	Shahipur
19	Shankreddipalle
72	Shapur Maqta
80	Tandur
5	Tattapalle
123	Thimmaipalle
22	Thimsanpalle
30	Veeredpalle
92	Vishwanathpur
93	Yelal
99	Yenkapalle

PRIMARY CENSUS ABSTRACT

RANGAREDDI DISTRICT — TANDUR TALUK

Location Code No.	Name of Village/ Town		Area in hectares	No. of Occupied Residential houses	No. of households	Total population (including Institutional and Houseless Population)			Scheduled Castes		Scheduled Tribes		Literates	
						Persons	Males	Females	Males	Females	Males	Females	Males	Females
(1)	(2)		(3)	(4)	(5)	(6)	(7)	(8)	(9)	(10)	(11)	(12)	(13)	(14)
	TANDUR TALUK	**T**	**920·6***	**25,955**	**26,598**	**143,005**	**71,420**	**71,585**	**11,870**	**12,054**	**6,479**	**6,122**	**23,209**	**8,924**
		R	**914·8***	**20,157**	**20,701**	**110,555**	**54,744**	**55,811**	**10,646**	**10,783**	**6,262**	**6,005**	**13,699**	**4,064**
		U	**5·8***	**5,798**	**5,897**	**32,450**	**16,676**	**15,774**	**1,224**	**1,271**	**217**	**117**	**9,510**	**4,860**
1	Ramachandrapur		841·74					*Uninhabited*						
2	Adkicherla		562·92	287	288	1,738	847	891	108	104	364	382	145	39
3	Pashapur		1,254·93	89	89	597	281	316	..	..	279	310	35	7
4	Rampur		616·33	6	6	53	27	26	..	..	27	26	2	..
5	Tattapalle		3,228·57	611	629	3,591	1,864	1,727	230	188	834	750	211	34
6	Nagulpalle		1,838·89	218	225	1,302	635	667	202	213	..	..	166	42
7	Rudraram		526·90	93	97	546	265	281	60	64	3	5	70	20
8	Athakur		673·80	96	97	548	290	258	40	41	98	96	34	2
9	Bairempalle		676·63					*Uninhabited*						
10	Odandapur		1,545·90	97	105	665	342	323	32	27	97	84	95	5
11	Gingurthy		1,482·76	366	390	1,989	996	993	188	196	61	58	300	76
12	Kothlapur Khurd		406·30	129	135	699	345	354	61	57	23	25	52	11
13	Sangam Kalan		1,235·91	264	270	1,320	665	655	126	118	6	5	216	51
14	Khanjahampur		138·00					*Uninhabited*						
15	Malkapur		581·13	373	381	1,964	977	987	91	78	8	8	198	34
16	Kotbaspalle		471·86	153	162	819	434	385	122	116	11	6	135	52
17	Inole		297·04	106	114	596	291	305	80	91	..	..	74	16
18	Parwathapur		605.00	74	74	403	194	209	16	12	43	44	51	8
19	Shankreddipalle		556·85	77	77	434	215	219	35	32	68	71	47	10
20	Indoor		2,462·51	349	351	2,089	1,049	1,040	242	250	112	98	261	76
21	Gopalpur		441·80	108	108	630	319	311	19	20	..	..	36	4
22	Thimsanpalle		433·01	34	34	238	116	122	63	71	9	6	18	4
23	Peddemul		1,362·57	620	625	3,661	1,843	1,818	119	103	76	71	563	220
24	Buddaram		764·85	98	100	527	260	267	58	51	..	..	38	6
25	Hanmapur		390·93	81	88	463	220	243	146	145	..	..	21	..

(1)	(2)	(3)	(4)	(5)	(6)	(7)	(8)	(9)	(10)	(11)	(12)	(13)	(14)
26	Girmapur	229·05	47	48	275	136	139	44	57	58	44	24	4
27	Chintamanipatam	390·93	72	72	371	182	189	26	33	8	7	38	8
28	Allapur	1,103·98	362	392	2,002	1,000	1,002	107	109	7	8	318	88
29	Rampur	406·30	83	83	353	187	166	25	27	118	102	22	2
30	Veeredpalle	403.88	90	91	378	184	194	28	34	..	..	31	6
31	Mittabatchpalle	585·58	137	137	710	357	353	94	92	11	11	91	36
32	Guntabachpalle	327·39	47	47	265	129	136	45	47	11	16	33	6
33	Karankot	1,930·35	614	619	3,129	1,595	1,534	300	274	8	1	540	172
34	Ogipur	701·32	71	71	406	202	204	100	91	..	..	33	8
35	Chandravancha	803·30	109	109	589	288	301	94	96	..	..	91	27
36	Belkatur	937·65	191	194	1,003	503	500	94	96	..	..	144	40
37	Gopanpalle	168·35	11	11	67	29	38	..	..	1	3	..	..
38	Goutapur	426·54	138	138	782	404	378	106	99	4	4	122	37
39	Chengol	918·23	280	280	1,482	737	745	166	172	1	2	230	100
40	Antaram Buzurg	830·01	280	280	1,526	761	765	122	122	139	106	146	44
41	Gotlapalle	746·64	113	113	650	341	309	64	67	..	..	56	8
42	Gajipur	664·09	192	194	1,113	547	566	110	127	..	..	166	46
43	Khanapur	373·52	43	52	297	137	160	53	59	..	..	22	4
44	Jangaon	998.36	243	243	1,448	745	703	169	151	..	..	123	50
45	Marepalle	613·50	167	170	886	434	452	59	68	67	66	142	44
46	Mansanpalle	320·51	122	122	559	281	278	6	6	186	177	25	7
47	Duggapur	373·93	48	48	270	138	132	..	..	..	1	22	3
48	Kondapur	799·25	96	103	533	270	263	52	47	35	32	39	3
49	Madananthapur (Machanoor)	134·76	60	60	335	171	164	..	..	171	164	2	..
50	Gangasagar	1,527·28	62	63	328	166	162	13	18	111	102	10	..
51	Bhanapur	731·27	44	46	301	152	149	22	22	70	59	25	2
52	Adhalpur	326·58	56	58	312	154	158	34	42	..	..	24	1
53	Regondi	503·43	111	169	744	358	386	85	89	87	110	68	19
54	Mambapur	604·60	365	366	1,901	937	964	206	214	..	..	199	42
55	Rukmapur	296·63	142	142	777	378	399	44	54	..	..	71	14
56	Kandanapalle	1,118·14	351	356	1,981	956	1,025	257	267	148	148	273	100
57	Bonkoor	157·02	14	15	77	36	41	22	20	..	..	6	2
58	Khanjapur	271.54	69	71	371	172	199	52	53	..	..	53	24
59	Kokat	1,800·44	305	308	1,743	842	901	289	324	164	144	263	87
60	Shahipur	277·61	*Urban Area (Included in Tandur Municipality)*										
61	Malreddypalle	302·70	*Urban Area (Included in Tandur Municipality)*										
62	Chengeshpur	341·15	89	89	502	256	246	85	76	..	..	87	25
63	Elmakanna	726·41	140	142	722	351	371	84	91	5	9	89	24
64	Chittighanpur	330·22	88	89	498	228	270	52	49	..	..	58	43
65	Manthatti	1,073·63	237	237	1,233	593	640	89	95	..	..	192	39

* T.R·U· area figures are in Sq· Kms·

Location Code No.	Name of Village/ Town		Total Main Workers (I-IX)		MAIN WORKERS								Marginal Workers		Non-Workers	
					Cultivators (I)		Agricultural labourers (II)		Household Industry, Manufacturing, Processing, Servicing & Repairs [V (a)]		Other Workers (III, IV, V (b) & VI to IX)					
			Males	Females	Males	Females	Males	Females	Males	Females	Males	Females	Males	Females	Males	Females
(1)	(2)		(15)	(16)	(17)	(18)	(19)	(20)	(21)	(22)	(23)	(24)	(25)	(26)	(27)	(28)
	TANDUR TALUK	**T**	**40,925**	**23,579**	**17,274**	**4,140**	**8,433**	**15,466**	**1,653**	**907**	**13,565**	**3,066**	**340**	**5,259**	**30,155**	**42,747**
		R	**32,948**	**21,468**	**16,548**	**3,941**	**7,845**	**14,671**	**1,502**	**793**	**7,053**	**2,063**	**301**	**5,062**	**21,495**	**29,281**
		U	**7,977**	**2,111**	**726**	**199**	**588**	**795**	**151**	**114**	**6,512**	**1,003**	**39**	**197**	**8,660**	**13,466**
1	Ramachandrapur								*Uninhabited*							
2	Adkicherla		503	192	251	28	167	154	8	..	77	10	8	187	336	512
3	Pashapur		163	38	113	13	38	17	1	..	11	8	4	126	114	152
4	Rampur		17	7	15	2	..	1	..	..	2	4	..	9	10	10
5	Tattapalle		1,118	557	714	208	301	334	15	4	88	11	2	100	744	1,070
6	Nagulpalle		367	307	226	94	107	205	..	..	34	8	8	3	260	357
7	Rudraram		158	165	36	22	107	140	2	..	13	3	..	..	107	116
8	Athakur		177	132	176	132	..	..	..	..	1	..	..	..	113	126
9	Bairempalle								*Uninhabited*							
10	Odandapur		203	168	92	2	47	151	3	3	61	12	..	1	139	154
11	Gingurthy		591	347	213	99	191	199	17	8	170	41	4	159	401	487
12	Kothlapur Khurd		203	68	54	1	20	26	10	6	119	35	1	98	141	188
13	Sangam Kalan		439	372	188	157	86	182	16	7	149	26	..	..	226	283
14	Khanjahampur								*Uninhabited*							
15	Malkapur		591	429	58	25	35	73	21	11	477	320	3	44	383	514
16	Kotbaspalle		271	196	86	3	34	156	15	5	136	32	..	3	163	186
17	Inole		182	146	68	..	36	144	5	..	73	2	1	..	108	159
18	Parwathapur		114	92	50	19	48	71	4	..	12	2	..	2	80	115
19	Shankreddipalle		135	86	66	25	44	59	2	..	23	2	..	2	80	131
20	Indoor		584	265	281	35	266	228	7	1	30	1	1	1	464	774
21	Gopalpur		165	85	80	27	80	58	2	..	3	..	..	..	154	226
22	Thimsanpalle		86	62	40	32	44	30	2	..	..	..	..	1	30	59
23	Peddemul		1,076	358	624	10	114	315	54	1	284	32	..	21	767	1,439
24	Buddaram		162	51	145	12	15	39	..	..	2	..	..	..	98	216
25	Hanmapur		136	39	100	30	6	2	2	4	28	3	..	76	84	128

(1)	(2)	(15)	(16)	(17)	(18)	(19)	(20)	(21)	(22)	(23)	(24)	(25)	(26)	(27)	(28)
26	Girmapur	80	18	71	7	8	11	..	..	1	..	3	54	53	67
27	Chintamanipatam	104	20	94	6	5	14	2	..	3	..	6	26	72	143
28	Allapur	610	374	196	32	101	196	29	13	284	133	14	88	376	540
29	Rampur	114	103	74	54	38	49	..	..	2	..	..	..	73	63
30	Veeredpalle	127	115	54	42	61	71	2	..	10	2	..	..	57	79
31	Mittabachpalle	234	47	125	5	75	40	6	1	28	1	..	59	123	247
32	Guntabachpalle	77	69	26	27	23	38	3	..	25	4	..	..	52	67
33	Karankot	917	503	219	86	160	238	28	22	510	157	9	56	669	975
34	Ogipur	112	65	29	10	29	15	8	5	46	35	..	3	90	136
35	Chandravancha	186	98	51	8	107	89	5	1	23	..	..	1	102	202
36	Belkatur	305	248	67	36	154	199	52	2	32	11	..	1	198	251
37	Gopanpalle	18	8	16	2	2	6	..	..	..	..	..	14	11	16
38	Goutapur	222	131	121	..	55	125	12	3	34	3	..	30	182	217
39	Chengol	462	127	256	12	87	77	20	9	99	29	5	316	270	302
40	Antaram Buzurg	417	372	240	189	83	168	29	2	65	13	5	36	339	357
41	Gotlapalle	201	174	90	42	92	128	1	2	18	2	..	4	140	131
42	Gajipur	362	261	299	37	46	222	1	1	16	1	..	5	185	300
43	Khanapur	102	123	88	5	14	118	..	..	..	..	..	..	35	37
44	Jangaon	476	332	271	1	141	313	9	..	55	18	..	2	269	369
45	Marepalle	280	210	136	54	109	150	5	..	30	6	3	2	151	240
46	Mansanpalle	175	167	68	26	86	140	2	..	19	1	8	17	98	94
47	Duggapur	79	64	52	33	22	30	..	..	5	1	..	17	59	51
48	Kondpur	166	106	113	57	38	46	1	..	14	3	5	61	99	96
49	Madananthapur (Machanoor)	90	14	69	..	20	13	..	..	1	1	..	67	81	83
50	Gangasagar	100	2	89	..	10	1	..	..	1	1	..	97	66	63
51	Bhanapur	87	84	65	42	2	26	..	..	20	16	..	3	65	62
52	Adhalpur	111	88	59	56	9	23	2	..	41	9	1	15	42	55
53	Regondi	210	188	70	59	39	78	6	2	95	49	6	37	142	161
54	Mambapur	572	370	349	44	56	273	26	5	141	48	3	147	362	447
55	Rukmapur	232	73	157	21	42	49	5	2	28	1	6	164	140	162
56	Kandanapalle	566	405	225	56	243	336	25	..	73	13	..	56	390	564
57	Bonkoor	22	22	11	9	6	9	..	..	5	4	..	3	14	16
58	Khanjapur	105	4	45	..	22	4	6	..	32	..	1	97	66	98
59	Kokat	474	347	188	28	174	312	12	4	100	3	3	57	365	497
60	Shahipur	*Urban Area (Included in Tandur Municipality)*													
61	Malreddypalle	*Urban Area (Included in Tandur Municipality)*													
62	Chengeshpur	142	37	85	..	25	31	6	..	26	6	..	1	114	208
63	Elmakanna	212	186	76	40	82	124	15	12	39	10	6	6	133	179
64	Chittighanpur	141	98	65	33	45	61	12	..	19	4	..	..	87	172
65	Manthatti	393	357	148	44	193	303	7	3	45	7	1	5	199	278

PRIMARY CENSUS ABSTRACT

RANGAREDDI DISTRICT — TANDUR TALUK

Location Code No.	Name of Village/ Town	Area in hectares	No. of Occupied Residential houses	No. of households	Total population (including Institutional and Houseless Population)			Scheduled Castes		Scheduled Tribes		Literates	
					Persons	Males	Females	Males	Females	Males	Females	Males	Females
(1)	(2)	(3)	(4)	(5)	(6)	(7)	(8)	(9)	(10)	(11)	(12)	(13)	(14)
66	Jeevangi	1,758·35	323	332	1,654	792	862	243	254	..	..	251	82
67	Koyadgira	398·61	92	92	469	229	240	13	11	..	..	55	6
68	Gangwar	352·48	51	52	257	119	138	48	47	..	..	38	23
69	Korviched	346·01	233	234	1,191	597	594	130	124	133	149	161	38
70	Mansanpalle	309·99	82	82	432	221	211	15	19	74	81	34	11
71	Kamsanpalle Maqta	314·04	63	63	312	151	161	84	83	..	..	37	8
72	Shapur Maqta	271.95					*Uninhabited*						
73	Reddyghanpur	716·29	170	170	925	459	466	113	111	1	1	121	21
74	Malkangiri	179·68	38	38	228	113	115	57	59	..	..	20	2
75	Machanoor	236·74					*Uninhabited*						
76	Eershetpalle	142·45	69	69	425	217	208	48	41	..	..	92	25
77	Narayanpur	641·02	210	210	1,103	544	559	184	160	18	19	140	45
78	Gonur	423·30	130	140	677	329	348	131	131	3	6	85	29
79	Konapur	209·22	53	53	308	136	172	40	54	..	..	55	26
80	Tandur	582·00					*Urban Area (Tandur Municipality)*						
81	Rasoolpur	236·34					*Uninhabited*						
82	Mazra Sangam	378·38	137	155	822	391	431	74	74	..	..	124	52
83	Bijwar	512·29	84	85	420	205	215	21	21	..	..	25	2
84	Raghapur	235·53	65	65	382	190	192	57	52	..	..	39	6
85	Kamalpur	908·52	94	123	679	338	341	54	50	..	..	71	14
86	Annasagar	581·53	73	73	415	200	215	54	69	..	..	42	14
87	Rasnam	977·31	222	229	1,339	673	666	160	146	5	4	146	37
88	Achuthapur	402·66	73	74	437	218	219	43	47	..	..	61	18
89	Pagdial	535·40	265	265	1,393	673	720	136	147	..	..	92	39
90	Bhogaipalle	356·12	35	35	185	98	87	35	33	..	..	23	5
91	Nagasamunder	460 13	144	148	745	370	375	77	84	..	..	66	10
92	Vishwanathpur	223·39	106	125	666	325	341	58	59	..	..	124	43
93	Yelal	1,062·70	533	573	2,668	1,246	1,422	123	148	31	29	506	184
94	Amberpet	4·45	33	33	157	76	81	..	..	..	..	21	2
95	Bennur	735·31	223	223	1,072	507	565	182	183	..	..	130	45

(1)	(2)	(3)	(4)	(5)	(6)	(7)	(8)	(9)	(10)	(11)	(12)	(13)	(14)
96	Lakshminarayanapur	284·49	74	74	429	198	231	80	82	..	..	48	30
97	Chennaram	370·69	160	160	776	399	377	153	132	..	..	92	26
98	Agnoor	1,410·73	330	330	1,814	898	916	193	219	..	..	302	70
99	Yenkapalle	225·00	114	114	621	309	312	82	80	..	..	89	23
100	Kasimpur	532·56	132	137	712	342	370	124	129	22	20	83	23
101	Gotga Khurd	547·94	173	177	796	386	410	88	88	8	7	88	18
102	Navalga	1,466·98	381	386	2,181	1,105	1,076	175	167	556	510	196	65
103	Allapur (Basheerabad)	523·66	79	80	395	195	200	99	100	8	8	59	14
104	Nawandgi	940·08	844	882	4,879	2,459	2,420	294	306	280	269	1,240	578
105	Inderched	326·99	93	93	530	247	283	64	67	..	..	72	18
106	Manthanagoud	701·72	155	156	795	395	400	60	73	231	204	132	38
107	Ekmai	1,862·36	449	487	2,396	1,144	1,252	177	184	32	39	338	104
108	Kamsanpalle (Buzurg)	536·61	100	100	540	269	271	43	34	12	14	27	3
109	Mailawar	1,406·68	486	486	2,534	1,234	1,300	87	71	38	41	378	116
110	Kothlapur Buzurg	536·21	76	76	429	218	211	19	22	142	138	25	5
111	Damerched	1,230·65	282	289	1,566	772	794	113	104	261	259	175	23
112	Parwatpalle	543·90	162	168	866	433	433	41	48	..	..	105	19
113	Ismailpur	381·81	45	45	214	107	107	..	..	106	106	16	..
114	Neelapalle	282·47	78	78	465	233	232	26	27	29	33	22	5
115	Jalalpur	457·70	79	79	445	235	210	55	50	54	49	36	9
116	Marpalle	919·44	90	90	478	226	252	133	150	..	..	30	3
117	Manthlapur	301·09					*Uninhabited*						
118	Gotga Kalan	825·15	105	105	558	265	293	64	83	..	..	43	6
119	Bahadurpur	591·24	63	63	392	205	187	38	38	95	68	17	2
120	Kopankot	265·07	41	42	260	137	123	..	..	129	117	..	..
121	Payar Kampalle	673·40	107	107	602	289	313	76	79	73	87	51	12
122	Juntpalle	2,856·26	671	672	3,347	1,654	1,693	292	286	119	123	271	57
123	Thimmaipalle	928·35	215	215	1,055	512	543	123	143	..	..	91	20
124	Doulapur	263·85	32	32	192	89	103	9	7	15	17	17	2
125	Girijapur	213·67	32	32	179	89	90	19	17	..	..	8	3
126	Jakkepalle	511·12	126	138	635	300	335	104	118	..	..	45	13
127	Mukundapur	320·91	72	76	393	201	192	25	26	87	87	14	3
128	Kishtapur	274·38	59	59	320	175	145	56	48	..	..	19	1
129	Hajipur	492.91	127	136	703	360	343	106	112	..	..	35	20
130	Gorepalle	516·38	130	134	652	318	334	78	85	..	..	62	14
131	Devanoor	737·34	219	219	1,319	653	666	110	100	110	105	106	23
132	Muddaipet	283·68	157	170	935	464	471	24	36	61	64	161	29

Location Code No.	Name of Village/ Town	Total Main Workers (I–IX)		MAIN WORKERS								Marginal Workers		Non-Workers	
				Cultivators (I)		Agricultural labourers (II)		Household Industry, Manufacturing, Processing, Servicing & Repairs [V (a)]		Other Workers (III, IV, V (b) & VI to IX)					
		Males	Females	Males	Females	Males	Females	Males	Females	Males	Females	Males	Females	Males	Females
(1)	(2)	(15)	(16)	(17)	(18)	(19)	(20)	(21)	(22)	(23)	(24)	(25)	(26)	(27)	(28)
66	Jeevangi	499	395	168	31	187	324	18	4	126	36	7	56	286	411
67	Koyadgira	115	6	40	..	20	1	3	..	52	5	17	106	97	128
68	Gangwar	76	15	43	5	19	7	1	..	13	3	..	72	43	51
69	Korviched	337	234	91	32	26	63	8	..	212	139	3	77	257	283
70	Mansanpalle	143	110	75	59	1	10	1	..	66	41	..	18	78	83
71	Kamsanpalle Maqta	100	79	83	66	6	7	1	..	10	6	..	8	51	74
72	Shapur Maqta	*Uninhabited*													
73	Reddyghanpur	279	245	141	95	99	145	4	..	35	5	..	4	180	217
74	Malkangiri	73	4	56	1	7	2	..	..	10	1	8	76	32	35
75	Machanoor	*Uninhabited*													
76	Eershetpalle	127	9	83	2	18	7	1	..	25	..	13	126	77	73
77	Narayanpur	336	232	131	56	118	165	25	..	62	11	..	..	208	327
78	Gonur	190	155	86	9	53	137	6	1	45	8	..	6	139	187
79	Konapur	77	63	28	19	20	41	3	..	26	3	..	..	59	109
80	Tandur	*Urban Area (Tandur Municipality)*													
81	Rasoolpur	*Uninhabited*													
82	Mazra Sangam	228	196	122	43	81	147	7	1	18	5	2	51	161	184
83	Bijwar	126	74	100	7	11	66	2	..	13	1	1	67	78	74
84	Raghapur	116	56	99	2	6	53	2	..	9	1	2	70	72	66
85	Kamalpur	217	34	147	..	47	34	4	..	19	..	..	136	121	171
86	Annasagar	130	120	128	119	..	1	..	..	2	..	..	12	70	83
87	Rasnam	424	16	274	11	73	2	25	1	52	2	2	381	247	269
88	Achuthapur	147	94	114	..	18	93	3	..	12	1	1	6	70	119
89	Pagdial	440	25	335	4	23	18	23	1	59	2	3	271	230	424
90	Bhogaipalle	62	43	49	..	7	37	..	..	6	6	..	..	36	44
91	Nagasamunder	199	192	98	23	46	149	7	11	48	9	20	48	151	135
92	Vishwanathpur	199	158	127	49	41	100	21	6	10	3	..	30	126	153
93	Yelal	739	569	189	5	151	311	178	207	221	46	4	38	503	815
94	Amberpet	49	46	13	7	8	29	5	4	23	6	..	1	27	34
95	Bennur	372	356	215	69	103	278	11	2	43	7	..	1	135	208

(1)	(2)	(15)	(16)	(17)	(18)	(19)	(20)	(21)	(22)	(23)	(24)	(25)	(26)	(27)	(28)
96	Lakshminarayanapur	145	127	123	50	9	71	..	..	13	6	..	1	53	103
97	Chennaram	250	201	130	28	80	169	2	..	38	4	4	..	145	176
98	Agnoor	503	253	242	42	102	180	30	9	129	22	16	144	379	519
99	Yenkapalle	181	106	133	..	37	105	2	..	9	1	..	..	128	206
100	Kasimpur	232	164	117	48	78	106	12	6	25	4	2	51	108	155
101	Gotga Khurd	228	211	77	11	80	193	26	3	45	4	..	2	158	197
102	Navalga	646	603	250	39	137	502	36	18	223	44	2	1	457	472
103	Allapur (Basheerabad)	99	53	81	43	13	8	1	1	4	1	1	45	95	102
104	Nawandgi	1,194	625	183	16	122	341	87	13	802	255	8	26	1,257	1,769
105	Inderched	120	124	56	..	56	123	2	..	6	1	..	..	127	159
106	Manthanagoud	212	137	112	7	62	124	4	3	34	3	..	1	183	262
107	Ekmai	672	390	354	102	169	264	57	10	92	14	3	185	469	677
108	Kamsanpalle (Buzurg)	181	171	88	..	79	154	2	15	12	2	1	..	87	100
109	Mailawar	711	623	290	10	148	401	113	156	160	56	10	9	513	668
110	Kothlapur Buzurg	140	123	126	44	1	78	3	..	10	1	2	7	76	81
111	Damerched	512	423	275	23	128	282	38	82	71	36	1	18	259	353
112	Parwatpalle	258	125	153	8	71	109	8	2	26	6	..	86	175	222
113	Ismailpur	71	50	46	..	25	50	..	..	..	..	..	1	36	56
114	Neelapalle	151	114	86	5	42	106	4	1	19	2	..	..	82	118
115	Jalalpur	151	137	66	9	57	124	4	1	24	3	..	..	84	73
116	Marpalle	132	120	59	5	70	114	..	..	3	1	..	..	94	132
117	Manthlapur	*Uninhabited*													
118	Gotga Kalan	156	79	120	66	13	11	5	2	18	..	1	104	108	110
119	Bahadurpur	137	110	97	..	38	110	..	..	2	..	..	4	68	73
120	Kopankot	84	74	57	5	27	69	..	..	..	..	..	..	53	49
121	Payar Kampalle	189	135	116	..	33	94	1	4	39	37	1	..	99	178
122	Juntpalle	1,018	944	605	160	282	748	58	17	73	19	18	17	618	732
123	Thimmaipalle	374	327	240	137	102	178	7	2	25	10	5	10	133	206
124	Doulapur	52	56	34	1	5	45	..	1	13	9	..	..	37	47
125	Girijapur	57	63	41	..	16	63	..	..	..	..	..	..	32	27
126	Jakkepalle	188	31	95	6	6	22	9	1	22	2	25	172	87	132
127	Mukundapur	151	129	143	3	8	126	..	..	..	..	..	..	50	63
128	Kishtapur	117	99	100	..	17	99	..	..	..	..	..	1	58	45
129	Hajipur	229	210	136	1	57	207	8	1	28	1	..	1	131	132
130	Gorepalle	209	182	168	82	21	93	3	..	17	7	..	12	109	140
131	Devanoor	391	222	233	20	100	188	12	7	46	7	1	121	261	323
132	Muddaipet	283	229	148	77	19	77	86	61	30	14	..	2	181	240

PRIMARY CENSUS ABSTRACT

RANGAREDDI DISTRICT | TANDUR TOWN | TANDUR TALUK

Location Code No.	Name of Town/ Ward	Area in Sq. Kms.	No. of Occupied Residential houses	No. of house-holds	Total population (including Institutional and Houseless Population)			Scheduled Castes		Scheduled Tribes		Literates	
					Persons	Males	Females	Males	Females	Males	Females	Males	Females
(1)	(2)	(3)	(4)	(5)	(6)	(7)	(8)	(9)	(10)	(11)	(12)	(13)	(14)
15/XIV	**TANDUR (M)**	**5.82**	**5,798**	**5,897**	**32,450**	**16,676**	**15,774**	**1,224**	**1,271**	**217**	**117**	**9,510**	**4,860**
	Ward 1		638	639	3,534	1,843	1,691	62	61	17	4	788	257
	2		336	340	2,080	1,064	1,016	56	59	3	3	453	256
	3		432	459	2,354	1,189	1,165	97	113	28	27	798	528
	4		346	349	1,973	1,096	877	15	9	109	9	751	359
	5		969	989	5,383	2,812	2,571	8	5	14	14	1,643	885
	6		913	924	5,110	2,570	2,540	111	172	3	5	1,575	852
	7		736	740	4,009	2,091	1,918	153	149	..	1	1,390	808
	8		1,428	1,457	8,007	4,011	3,996	772	703	43	54	2,112	915

PRIMARY CENSUS ABSTRACT

RANGAREDDI DISTRICT | TANDUR TOWN | TANDUR TALUK

Location Code No.	Name of Town/ Ward	Total Main Workers (I-IX)		MAIN WORKERS								Marginal Workers		Non-Workers	
				Cultivators (I)		Agricultural labourers (II)		Household Industry, Manufacturing Processing, Servicing & Repairs [V (a)]		Other Workers (III, IV, V (b) & VI to IX)					
		Males	Females	Males	Females	Males	Females	Males	Females	Males	Females	Males	Females	Males	Females
(1)	(2)	(15)	(16)	(17)	(18)	(19)	(20)	(21)	(22)	(23)	(24)	(25)	(26)	(27)	(28)
15/XIV	**TANDUR (M)**	**7,977**	**2,111**	**726**	**199**	**588**	**795**	**151**	**114**	**6,512**	**1,003**	**39**	**197**	**8,660**	**13,466**
	Ward 1	828	322	147	83	84	121	12	7	585	111	6	128	1,009	1,241
	2	500	234	136	16	75	152	3	13	286	53	1	1	563	781
	3	611	121	31	4	32	50	1	3	547	64	1	..	577	1,044
	4	476	40	36	1	17	16	2	..	421	23	..	..	620	837
	5	1,346	194	51	10	38	54	24	27	1,233	103	..	9	1,466	2,368
	6	1,262	175	76	..	68	93	58	7	1,060	75	20	18	1,288	2,347
	7	1,009	237	58	21	56	70	23	8	872	138	2	31	1,080	1,650
	8	1,945	788	191	64	218	239	28	49	1,508	436	9	10	2,057	3,198

ALPHABETICAL LIST OF VILLAGES

PARGI TALUK

1981 Location Code No.	Name of Village
(1)	(2)
92	Advi Venkatapur
70	Ainapur
64	Allapur
97	Almaskhanpet
74	Ananthareddipalle
111	Ananthasgar
4	Annaram
125	Annareddipalle
96	Antharam
27	Babapur
67	Bachpalle
72	Badampalle
106	Baispalle
136	Balsulagonda
81	Bandayelkacharla
5	Barkatpalle
17	Basireddipalle
75	Batla Chandraram
49	Bodlapur
55	Bompalle
89	Bomreddipalle
50	Brahmanpalle
121	Chakalpalle
86	Chellapur
85	Chelmilla
21	Chigralpalle
98	Chinna Varval
35	Chintalapalle
39	Chityal
94	Chowdapur
128	Chowderpalle
82	Dadapoor
71	Dirsampalle
68	Doma
65	Dongayankepalle
66	Dornalpalle
109	Gadrial
24	Gadsidgapur
132	Ganded
51	Ganjipalle
88	Ghandpoor
33	Ghatpalle
103	Govindapalle
22	Govindapur
57	Gudur
83	Gumdal
62	Heerapur
1	Ibrahimpur
95	Ippaipalle
58	Jafferpalle
84	Jinnaram
130	Joolapalle
41	Kallapur
78	Kammam Nacharam
12	Kankal
119	Kanman Kalva
102	Kapilapoor
14	Kervili
42	Khudavandpur
48	Kishtapur
131	Komreddipalle
73	Kondaiplle
135	Kondapur
118	Kothaplle
90	Kulakcherla
110	Kusumasamudram
3	Lakhnapur
124	Lingaipalle
79	Lingampalle
53	Linganpalle
15	Madharam
23	Malkaipet
115	Malkapur
76	Mallepalle
32	Manchanpalle
113	Mandipal
127	Mangampet
134	Mansoorpalle
116	Markal
2	Mittakodur
120	Mogullapalle
122	Mohmadabad
77	Mothkur
63	Mujahidpur
126	Mukerlabad
31	Nagulpalle
129	Nancherla
44	Narayanpur
7	Naskal
18	Nazeerabad
36	Nizampet Medipalle
46	Ootpalle
137	Pagdiyal
69	Palepalle
20	Pargi
11	Pedda Umantyal
99	Pedda Varval
80	Peerampalle
47	Pothreddypalle
34	Pudgurthy
117	Pursampalle
108	Puttapahad
43	Raghavapur
10	Rakamcharla
52	Rakonda
45	Ramreddipalle
25	Rangampalle
16	Rangapur
40	Rapole
59	Ravelpalle
133	Reddipalle
28	Roopkhanpet
6	Rukumpalle
107	Rusumpalle
105	Salkerpet
87	Salveed
123	Sangaipalle
100	Selanagar
19	Shakhapur
56	Shivareddipalle
13	Sirgaipalle
9	Somangurthi
26	Sondepur
29	Sultanpur
30	Syed Malkapur
60	Syedpalle
8	Thirmalapur
54	Timmaipalle
91	Tirmalapur
61	Tondapalle
37	Turkayankepalle
101	Vannached
104	Varahagiripalle
114	Veerapur
112	Venkatapur
93	Vittalpur
38	Yabajiguda

Location Code No.	Name of Village/ Town		Area in hectares	No. of Occupied Residential houses	No. of households	Total population (including Institutional and Houseless Population)			Scheduled Castes		Scheduled Tribes		Literates	
						Persons	Males	Females	Males	Females	Males	Females	Males	Females
(1)	(2)		(3)	(4)	(5)	(6)	(7)	(8)	(9)	(10)	(11)	(12)	(13)	(14)
	PARGI TALUK	**T**	**957.2***	**28,078**	**29,040**	**153,482**	**76,328**	**77,154**	**14,327**	**14,316**	**8,513**	**8,410**	**18,338**	**5,542**
		R	**957.2***	**28,078**	**29,040**	**133,482**	**76,328**	**77,154**	**14,327**	**14,316**	**8,513**	**8,410**	**18,338**	**5,542**
		U	..	..	..	..	..	..	..	..	..	..	..	..
1	Ibrahimpur		898·00	197	198	1,146	569	577	94	91	188	180	83	35
2	Mittakodur		1,010·09	257	281	1,526	733	793	154	180	..	..	135	33
3	Lakhnapur		380·40	85	86	407	215	192	95	93	..	..	23	3
4	Annaram		235·53						*Uninhabited*					
5	Barkatpalle		467·41	149	151	846	429	417	182	176	..	..	105	31
6	Rukumpalle		236·34	67	76	406	204	202	27	20	..	..	19	1
7	Naskal		1,237·93	371	381	2,042	1,031	1,011	265	252	..	..	320	57
8	Thirmalapur		385·26	75	76	410	218	192	1	1	175	141	52	14
9	Somangurthi		913·37	259	293	1,632	825	807	189	177	21	22	272	102
10	Rakamcharla		293·80	64	67	371	185	186	54	59	69	53	35	3
11	Pedda Umantyal		1,318·06	357	358	1,991	1,016	975	297	328	10	5	310	69
12	Kankal		2,066·72	363	425	2,410	1,201	1,209	305	345	..	..	310	93
13	Sirgaipalle		138·00	60	63	373	178	195	..	..	..	..	48	9
14	Kervilli		515·57	90	102	618	321	297	53	44	..	..	140	44
15	Madharam		906·09	310	310	1,661	833	828	196	210	..	..	202	50
16	Rangapur		756·76	87	88	433	206	227	31	29	29	38	68	9
17	Basireddipalle		307·56	109	114	665	335	330	7	8	..	..	104	16
18	Nazeerabad		900·02	84	84	469	233	236	..	..	229	234	6	..
19	Shakhapur		165·92	5	5	25	9	16	..	..	..	..	5	3
20	Pargi		2,071·99	1,476	1,546	8,482	4,360	4,122	663	632	95	80	2,177	1,008
21	Chigralpalle		337.91	172	172	882	438	444	91	92	..	..	49	5
22	Govindapur		363·41	85	85	569	277	292	39	38	26	33	48	7
23	Malkaipet		310·80	39	39	180	96	84	..	..	96	84	1	..
24	Gadsidgapur		590·84	213	214	999	478	521	114	132	12	10	137	47
25	Rangampalle		1,121·79	236	238	1,281	635	646	91	84	83	82	107	14

(1)	(2)	(3)	(4)	(5)	(6)	(7)	(8)	(9)	(10)	(11)	(12)	(13)	(14)
26	Sondepur	288·94	35	35	204	104	100	..	..	104	100	11	..
27	Babapur	260·62	80	80	429	210	219	31	30	..	..	24	4
28	Roopkhanpet	463·77	268	283	1,546	782	764	151	164	20	20	168	46
29	Sultanpur	602·58	220	243	1,280	645	635	177	187	30	18	224	96
30	Syed Malkapur	493·72	86	90	551	280	271	71	70	12	9	41	7
31	Nagulpalle	264·26					*Uninhabited*						
32	Manchanpalle	1,254·12	352	374	2,167	1,061	1,106	340	354	..	..	346	134
33	Ghatpalle	475·50	47	50	287	144	143	106	106	..	..	12	2
34	Pudgurthy	259·40	83	87	524	263	261	60	55	..	..	27	13
35	Chintalapalle	593·27	129	140	745	365	380	97	106	..	..	89	22
36	Nizampet Medipalle	718·32	158	168	906	461	445	170	165	..	..	126	29
37	Turakyankepalle	260·21	137	137	813	401	412	201	212	..	..	67	15
38	Yabajiguda	350·05	69	83	475	240	235	122	116	..	..	52	14
39	Chityal	922.68	178	185	1,147	563	584	190	193	..	..	124	57
40	Rapole	1,578·27	348	354	1,971	935	1,036	250	250	2	9	248	80
41	Kallapur	598·93	147	148	849	416	433	68	73	38	28	64	10
42	Khudavandpur	719·12	142	142	764	400	364	131	121	..	..	110	25
43	Ranghavapur	518·40	74	76	360	190	170	80	80	..	..	26	4
44	Narayanpur	812.20	197	197	1,086	557	529	206	205	..	..	73	9
45	Ramreddipalle	72·03	20	20	87	39	48	4	4	31	38	3	2
46	Ootpalle	958·70	142	142	799	393	406	73	71	54	47	71	26
47	Pothreddypalle	252·93	61	61	291	148	143	53	48	19	20	11	1
48	Kishtapur	991·88	337	337	1,783	881	902	143	134	111	123	218	44
49	Bodlapur	306·35	75	88	471	240	231	..	..	142	136	31	7
50	Brahmanpalle	714·67	140	145	634	309	325	13	13	198	207	8	..
51	Ganjipalle	416·42	74	77	400	190	210	1	3	66	68	34	2
52	Rakonda	436·65	95	97	535	260	275	35	41	16	12	62	13
53	Linganpalle	1,122·19	28	28	183	104	79	..	..	..	..	8	1
54	Timmaipalle	233·91	68	68	329	173	156	39	30	18	17	9	2
55	Bompalle	800·47	252	262	1,359	664	695	140	125	83	85	175	51
56	Shivareddipalle	458.51	183	185	1,033	493	540	95	106	44	41	142	48
57	Gudur	676·63	163	173	791	375	416	70	71	1	1	84	41
58	Jafferpalle	294·61	54	54	311	166	145	86	68	..	..	37	5
59	Revelpalle	316·87	58	58	352	181	171	46	43	..	..	30	3
60	Syedpalle	986·62	262	267	1,356	678	678	183	163	..	..	229	60
61	Tondapalle	438·27	140	140	744	385	359	103	96	..	..	141	52
62	Heerapur	83·37	11	11	56	31	25	14	12	17	13	..	..
63	Mujahidpur	1,986·19	518	522	2,635	1,343	1,292	220	205	306	331	378	74
64	Allapur	542·68	53	53	241	127	114	..	..	127	114	3	..
65	Dongayankepalle	303·51	142	156	830	391	439	45	66	22	17	117	43

* T·R·U· area figures are in Sq· Kms.

Location Code No.	Name of Village/ Town		Total Main Workers (I-IX)		MAIN WORKERS								Marginal Workers		Non-Workers	
					Cultivators (I)		Agricultural labourers (II)		Household Industry, Manufacturing, Processing, Servicing & Repairs [V (a)]		Other Workers (III, IV, V (b) & VI to IX)					
			Males	Females	Males	Females	Males	Females	Males	Females	Males	Females	Males	Females	Males	Females
(1)	(2)		(15)	(16)	(17)	(18)	(19)	(20)	(21)	(22)	(23)	(24)	(25)	(26)	(27)	(28)
	PARGI TALUK	**T**	**45,266**	**34,147**	**28,021**	**15,578**	**8,496**	**16,610**	**1,673**	**626**	**7,076**	**1,333**	**488**	**5,906**	**30,574**	**37,101**
		R	**45,266**	**34,147**	**28,021**	**15,578**	**8,496**	**16,610**	**1,673**	**626**	**7,076**	**1,333**	**488**	**5,906**	**30,574**	**37,101**
		U	..	..	..	..	..	..	..	..	..	..	..	..	..	..
1	Ibrahimpur		367	291	275	121	67	166	6	1	19	3	..	1	202	285
2	Mittakodur		478	456	237	200	172	242	26	11	43	3	..	3	255	334
3	Lakhnapur		147	111	102	14	26	87	..	..	19	10	..	2	68	79
4	Annaram								*Uninhabited*							
5	Barkatpalle		279	240	167	179	42	60	4	..	66	1	1	9	149	168
6	Rukumpalle		136	129	84	50	40	78	2	..	10	1	..	4	68	69
7	Naskal		625	587	387	253	121	316	32	2	85	16	2	29	404	395
8	Thirmalapur		113	63	85	50	13	12	2	..	13	1	4	30	101	99
9	Somangurthi		493	402	288	213	125	178	7	2	73	9	15	31	317	374
10	Rakamcharla		120	108	75	70	36	36	..	..	9	2	..	..	65	78
11	Pedda Umantyal		610	541	407	322	150	208	9	5	44	6	1	3	405	431
12	Kankal		683	430	292	55	194	341	31	7	166	27	22	115	496	664
13	Sirgaipalle		112	98	82	68	17	28	..	..	13	2	5	17	61	80
14	Kervilli		208	172	187	152	15	20	..	..	6	..	2	31	111	94
15	Madharam		481	405	260	198	145	195	17	1	59	11	4	17	348	406
16	Rangapur		125	116	76	60	38	52	1	1	10	3	6	21	75	90
17	Basireddipalle		198	166	127	94	35	65	1	..	35	7	..	12	137	152
18	Nazeerabad		121	115	121	115	..	..	..	..	..	..	..	..	112	121
19	Shakhapur		6	6	4	6	..	..	..	..	2	..	..	..	3	10
20	Pargi		2,197	634	723	287	203	251	90	17	1,181	79	40	570	2,123	2,918
21	Chigralpalle		291	137	189	66	61	60	7	5	34	6	4	188	143	119
22	Govindapur		163	153	125	74	27	78	1	1	10	..	..	13	114	126
23	Malkaipet		56	53	49	45	7	8	..	..	..	..	..	..	40	31
24	Gadsidgapur		317	232	186	91	68	128	25	8	38	5	2	49	159	240
25	Rangampalle		399	309	264	119	123	187	3	2	9	1	..	54	236	283

(1)	(2)	(15)	(16)	(17)	(18)	(19)	(20)	(21)	(22)	(23)	(24)	(25)	(26)	(27)	(28)
26	Sondepur	58	62	44	..	14	62	..	..	..	..	1	..	45	38
27	Babapur	133	59	64	18	54	41	6	..	9	..	..	65	77	95
28	Roopkhanpet	482	380	280	203	100	154	41	14	61	9	..	4	300	380
29	Sultanpur	393	112	188	33	143	62	12	2	50	15	..	213	252	310
30	Syed Malkapur	174	145	108	81	41	58	1	..	24	6	..	..	106	126
31	Nagulpalle							*Uninhabited*							
32	Manchanpalle	638	579	316	226	179	325	26	5	117	23	1	11	422	516
33	Ghatpalle	92	81	37	..	52	81	1	..	2	..	..	1	52	61
34	Pudgurthy	168	140	103	30	44	108	1	1	20	1	3	14	92	107
35	Chintalapalle	257	166	151	65	65	93	16	..	25	8	2	43	106	171
36	Nizampet Medipalle	276	224	136	60	120	163	8	..	12	1	4	12	181	209
37	Turkayankepalle	249	157	152	15	84	139	1	1	12	2	2	106	150	149
38	Yabajiguda	150	148	145	146	..	..	..	..	5	2	..	..	90	87
39	Chityal	356	296	240	213	61	78	6	3	49	2	1	26	206	262
40	Rapole	555	462	323	174	156	258	13	5	63	25	..	..	380	574
41	Kallapur	261	254	204	204	43	46	1	..	13	4	1	20	154	159
42	Khudavandpur	263	214	134	112	83	96	9	5	37	1	..	14	137	136
43	Ranghavapur	107	94	62	6	39	84	..	..	6	4	..	3	83	73
44	Narayanpur	314	178	215	57	60	107	5	1	34	13	1	37	242	314
45	Ramreddipalle	23	27	11	8	9	17	1	1	2	1	..	..	16	21
46	Ootpalle	241	48	192	38	21	5	7	..	21	5	2	194	150	164
47	Pothreddypalle	90	98	80	87	9	9	..	..	1	2	..	..	58	45
48	Kishtapur	519	493	420	396	48	91	9	1	42	5	1	10	361	399
49	Bodlapur	112	79	93	33	8	46	1	..	10	..	..	18	128	134
50	Brahmanpalle	178	147	145	89	8	44	1	..	24	14	1	1	130	177
51	Ganjipalle	111	101	72	11	33	89	2	..	4	1	..	..	79	109
52	Rakonda	149	109	118	92	17	17	1	..	13	..	..	52	111	114
53	Linganpalle	51	18	50	17	..	1	..	..	1	..	1	38	58	23
54	Timmaipalle	97	103	71	19	15	82	..	..	11	2	4	2	72	51
55	Bompalle	371	297	237	122	27	165	14	3	93	7	3	37	290	361
56	Shivareddipalle	307	145	136	17	87	116	18	5	66	7	1	13	185	382
57	Gudur	223	165	82	35	71	113	16	4	54	13	26	64	126	187
58	Jafferpalle	106	1	54	..	35	..	2	..	15	1	2	73	58	71
59	Revelpalle	104	5	70	..	20	5	1	..	13	..	2	90	75	76
60	Syedpalle	416	340	223	134	164	204	7	..	22	2	..	54	262	284
61	Tondapalle	251	182	172	41	50	130	7	2	22	9	..	5	134	172
62	Heerapur	16	15	10	14	5	1	..	..	1	..	..	..	15	10
63	Mujahidpur	748	461	434	206	187	238	20	6	107	11	1	187	594	644
64	Allapur	60	60	60	60	..	..	..	..	..	..	..	..	67	54
65	Dongayankepalle	225	225	136	104	51	111	9	2	29	8	..	6	166	208

PRIMARY CENSUS ABSTRACT

RANGAREDDI DISTRICT — PARGI TALUK

Location Code No.	Name of Village/ Town	Area in hectares	No. of Occupied Residential houses	No. of households	Total population (including Institutional and Houseless Population)			Scheduled Castes		Scheduled Tribes		Literates	
					Persons	Males	Females	Males	Females	Males	Females	Males	Females
(1)	(2)	(3)	(4)	(5)	(6)	(7)	(8)	(9)	(10)	(11)	(12)	(13)	(14)
66	Dornalpalle	373·52	138	139	759	397	362	48	40	46	39	46	15
67	Bachpalle	414·40	144	145	748	371	377	93	84	4	9	60	16
68	Doma	768·50	661	665	3,382	1,680	1,702	378	338	8	4	585	188
69	Palepalle	399·02	205	207	949	441	508	147	172	..	..	121	40
70	Ainapur	1,169.13	336	337	1,785	867	918	240	243	..	..	128	39
71	Dirsampalle	937.65	370	371	1,917	960	957	156	147	145	142	204	33
72	Badampalle	397·40	135	135	665	342	323	87	80	56	44	42	19
73	Kondaipalle	561·30	76	132	641	311	330	57	71	11	6	59	18
74	Anantharedipalle	339·94	22	23	132	63	69	..	..	..	..	20	5
75	Batla Chandraram	220·15	50	50	233	117	116	10	8	..	..	18	2
76	Mallepalle	466·20	131	133	687	342	345	124	131	19	21	53	12
77	Mothkur	1,405·07	548	552	2,893	1,443	1,450	282	285	209	201	298	84
78	Kammam Nacharam	239·57	48	48	251	118	133	34	37	..	..	15	5
79	Lingampalle	267·50	153	154	802	416	386	21	16	262	241	33	1
80	Peerampalle	416·02	116	124	691	328	363	95	97	35	43	27	6
81	Bandayelkacharla	1,480·74	470	513	2,596	1,269	1,327	199	178	212	216	239	75
82	Dadapoor	1,124·62	397	399	2,171	1,071	1,100	142	153	66	60	174	39
83	Gumdal	811·39	232	241	1,285	636	649	176	172	45	45	122	29
84	Jinnaram	284·49	135	136	728	365	363	39	40	95	99	61	13
85	Chelmilla	694·44	34	36	160	75	85	52	58	..	..	16	2
86	Chellapur	656·80	146	146	709	348	361	87	82	61	65	44	10
87	Salveed	311.61	167	172	848	424	424	85	64	117	128	49	4
88	Ghandpoor	407·52	128	128	596	291	305	42	36	40	39	54	11
89	Bomreddipalle	508·69	114	115	589	292	297	39	36	6	12	36	7
90	Kulakcherla	2,396·95	670	739	3,756	1,902	1,854	242	228	83	87	489	148
91	Tirmalapur	1,730·03	301	315	1,534	733	801	88	103	138	143	192	47
92	Advi Venkatapur	468·62	141	141	662	334	328	1	3	292	286	22	1
93	Vittalpur	630·50	93	93	417	212	205	..	..	105	102	6	1
94	Chowdapur	711·44	364	371	1,953	975	978	222	237	12	19	163	51
95	Ippaipalle	437.87	205	251	1,357	674	683	120	125	37	33	105	25

(1)	(2)	(3)	(4)	(5)	(6)	(7)	(8)	(9)	(10)	(11)	(12)	(13)	(14)
96	Antharam	1,146·07	298	298	1,650	792	858	160	178	245	250	115	28
97	Almaskhanpet	427·35	10	10	47	31	16	..	..	21	10	3	..
98	Chinna Varval	281·66	120	141	682	342	340	57	63	20	20	44	12
99	Pedda Varval	911·75	202	207	954	463	491	57	64	5	8	73	3
100	Selanagar	170·78	67	67	316	157	159	33	42	..	..	26	9
101	Vannached	1,374·31	1,031	1,054	5,308	2,549	2,759	481	502	38	42	668	207
102	Kapilapoor	449·60	92	94	469	226	243	78	73	..	..	58	10
103	Govindapalle	521.23	24	24	128	68	60	..	..	54	45	4	..
104	Varahagiripalle	509·50	2	2	20	6	14	..	..	..	..	..	..
105	Salkerpet	1,060·27	392	396	2,135	1,056	1,079	248	254	32	28	315	90
106	Baispalle	93·08	6	6	41	21	20	3	2	..	..	2	..
107	Rusumpalle	563·32	151	151	833	400	433	75	67	16	15	53	13
108	Puttapahad	568.58	270	270	1,451	734	717	76	65	21	12	211	59
109	Gadrial	1,369·05	308	322	1,629	794	835	189	193	143	141	101	18
110	Kusumasamudram	2,413.94	486	497	2,597	1,288	1,309	177	170	482	482	134	21
111	Ananthasagar	1,434·61	106	106	534	267	267	27	19	23	33	47	3
112	Venkatapur	469.03	127	127	802	411	391	2	1	353	330	15	4
113	Mandipal	853·08	218	218	1,097	544	553	66	59	3	5	136	44
114	Veerapur	450·01	151	153	818	390	428	92	93	..	..	51	16
115	Malkapur	552·80	119	119	644	318	326	59	73	22	24	53	8
116	Markal	2,225·77	618	658	3,597	1,805	1,792	223	230	34	41	461	149
117	Pursampalle	702·53	90	94	463	228	235	51	45	1	4	23	7
118	Kothapalle	1,926.30	357	361	1,883	949	934	131	120	242	209	166	47
119	Kanman Kalva	1,677·42	275	275	1,319	658	661	171	170	40	27	164	53
120	Mogullapalle	93·89	28	28	104	53	51	32	24	1	3	9	3
121	Chakalpalle	613·50	196	197	867	420	447	22	21	173	182	85	7
122	Mohmadabad	4,698·39	1,521	1,561	8,368	4,200	4,168	454	449	325	348	1,572	629
123	Sangaipalle	353·29	48	48	349	184	165	8	11	171	148	20	..
124	Lingaipalle	352·88	30	31	130	63	67	..	..	27	37	11	..
125	Annareddipalle	623·21	66	67	396	200	196	..	..	183	183	41	4
126	Mukerlabad	378·78	160	169	890	437	453	88	86	82	88	75	8
127	Mangampet	336·29	136	136	781	411	370	67	61	199	177	84	15
128	Chowderpalle	520·02	194	206	1,074	541	533	73	58	236	247	84	25
129	Nancherla	2,136·33	634	656	3,440	1,662	1,778	230	244	173	191	398	97
130	Joolapalle	809.37	215	217	1,162	578	584	113	97	54	50	76	28
131	Komreddipalle	1,016·57	317	321	1,732	843	889	160	175	17	22	195	52
132	Ganded	904·07	448	459	2,274	1,158	1,116	277	287	9	5	376	92
133	Reddipalle	526·49	245	245	1,362	668	694	..	..	63	67	177	67
134	Mansoorpalle	609·05	99	99	503	249	254	41	43	70	66	50	12
135	Kondapur	555·23	117	122	682	343	339	52	49	23	18	40	3
136	Balsulagonda	396·59	164	173	973	466	507	36	37	80	77	95	14
137	Pagdiyal	1,365·41	374	376	1,934	945	989	150	150	234	275	167	44

Location Code No.	Name of Village/ Town	Total Main Workers (I-IX)		MAIN WORKERS								Marginal Workers		Non-Workers	
				Cultivators (I)		Agricultural labourers (II)		Household Industry, Manufacturing, Processing, Servicing & Repairs [V (a)]		Other Workers (III, IV, V (b) & VI to IX)					
		Males	Females	Males	Females	Males	Females	Males	Females	Males	Females	Males	Females	Males	Females
(1)	(2)	(15)	(16)	(17)	(18)	(19)	(20)	(21)	(22)	(23)	(24)	(25)	(26)	(27)	(28)
66	Dornalpalle	215	150	146	14	60	134	2	..	7	2	..	14	182	198
67	Bachpalle	216	96	153	..	36	91	10	1	17	4	7	147	148	134
68	Doma	951	624	555	283	95	240	76	43	225	58	22	243	707	835
69	Palepalle	272	213	177	96	56	109	4	1	35	7	..	17	169	278
70	Ainapur	554	317	450	73	64	229	6	..	34	15	..	18	313	583
71	Dirsampalle	609	527	483	289	81	226	14	6	31	6	3	51	348	379
72	Badampalle	207	201	174	166	20	28	2	1	11	6	1	..	134	122
73	Kondaipalle	179	131	127	14	35	110	5	1	12	6	5	27	127	172
74	Anantharedipalle	41	24	37	2	2	21	1	1	1	..	..	7	22	38
75	Batla Chandraram	67	70	56	1	4	67	..	..	7	2	..	3	50	43
76	Mallepalle	210	191	163	14	23	172	7	5	17	..	1	5	131	149
77	Mothkur	895	602	649	331	157	253	30	4	59	14	4	65	544	783
78	Kammam Nacharam	68	8	62	2	1	6	..	..	5	..	3	63	47	62
79	Lingampalle	238	219	203	194	14	22	..	..	21	3	..	10	178	157
80	Peerampalle	207	180	79	1	106	176	2	..	20	3	4	12	117	171
81	Bandayelkacharla	771	732	370	262	214	394	56	47	131	29	6	20	492	575
82	Dadapoor	650	451	451	204	61	231	34	2	104	14	12	65	409	584
83	Gumdal	400	351	314	42	27	288	16	7	43	14	..	2	236	296
84	Jinnaram	198	132	112	30	46	81	12	21	28	..	2	34	165	197
85	Chelmilla	47	55	24	21	20	34	1	..	2	..	..	..	28	30
86	Chellapur	217	228	165	142	38	84	..	..	14	2	..	1	131	132
87	Salveed	267	211	181	107	75	99	6	1	5	4	..	1	157	212
88	Ghandpoor	162	183	136	158	4	18	5	1	17	6	5	3	124	119
89	Bomreddipalle	180	168	112	..	46	162	1	1	21	5	..	1	112	128
90	Kulakcherla	1,102	857	560	203	248	547	55	49	239	58	5	4	795	993
91	Tirmalapur	456	441	243	224	91	162	26	10	96	45	5	51	272	309
92	Advi Venkatapur	202	187	171	158	15	26	1	..	15	3	..	..	132	141
93	Vittalpur	122	107	78	29	28	76	4	2	12	..	..	2	90	96
94	Chowdapur	632	520	395	228	106	239	32	19	99	34	3	39	340	419
95	Ippaipalle	406	387	251	180	77	195	25	3	53	9	..	..	268	296

(1)	(2)	(15)	(16)	(17)	(18)	(19)	(20)	(21)	(22)	(23)	(24)	(25)	(26)	(27)	(28)
96	Antharam	495	423	339	121	94	269	19	10	43	23	..	25	297	410
97	Almaskhanpet	13	9	13	9	..	..	..	..	..	..	..	..	18	7
98	Chinna Varval	176	126	143	91	7	30	..	..	26	5	51	110	115	104
99	Pedda Varval	294	288	225	149	29	118	9	6	31	15	..	3	169	200
100	Selanagar	114	104	63	65	11	22	..	..	40	17	..	..	43	55
101	Vannached	1,509	1,333	881	550	302	666	76	78	250	39	13	111	1,027	1,315
102	Kapilapoor	142	127	108	96	13	26	10	..	11	5	1	27	83	89
103	Govindapalle	35	36	33	35	1	1	..	..	1	..	3	3	30	21
104	Varahagiripalle	3	7	3	4	..	3	..	..	..	..	..	..	3	7
105	Salkerpet	654	379	361	170	133	178	38	23	122	8	5	231	397	469
106	Baispalle	11	4	8	3	..	1	..	..	3	..	..	7	10	9
107	Rusumpalle	259	257	179	147	24	80	19	5	37	25	12	23	129	153
108	Puttapahad	456	386	292	164	49	211	20	5	95	6	10	24	268	307
109	Gadrial	470	441	385	291	39	129	10	5	36	16	6	14	318	380
110	Kusumasamudram	729	597	542	356	120	231	17	3	50	7	15	119	544	593
111	Ananthasagar	181	51	162	45	9	6	2	..	8	..	..	28	86	188
112	Venkatapur	237	188	163	1	69	187	3	..	2	..	..	..	174	203
113	Mandipal	304	175	185	7	73	162	10	2	36	4	..	19	240	359
114	Veerapur	242	230	218	199	12	30	1	..	11	1	..	3	148	195
115	Malkapur	195	197	155	88	32	107	..	..	8	2	..	8	123	121
116	Markal	1,123	739	669	283	186	385	30	..	238	71	3	24	679	1,029
117	Pursampalle	150	140	97	82	23	34	1	..	29	24	..	6	78	89
118	Kothapalle	577	413	431	156	112	243	5	1	29	13	1	108	371	413
119	Kanman Kalva	413	351	220	142	128	185	23	9	42	15	..	17	245	293
120	Mogullapalle	39	27	23	8	15	19	1	..	..	..	..	6	14	18
121	Chakalpalle	264	271	191	166	36	98	..	..	37	7	..	9	156	167
122	Mohmadabad	2,290	1,619	1,011	586	502	875	176	65	601	93	27	355	1,883	2,194
123	Sangaipalle	107	107	47	43	30	44	..	..	30	20	..	1	77	57
124	Lingaipalle	26	34	19	28	6	5	..	..	1	1	..	2	37	31
125	Annareddipalle	109	112	105	106	2	6	..	..	2	..	..	..	91	84
126	Mukerlabad	256	291	157	206	23	70	7	..	69	15	2	4	179	158
127	Mangampet	238	214	190	168	26	42	6	1	16	3	5	17	168	139
128	Chowderpalle	328	87	169	62	73	14	6	1	80	10	2	199	211	247
129	Nancherla	1,006	719	553	309	172	325	79	31	202	54	1	278	655	781
130	Joolapalle	337	322	216	133	66	176	12	5	43	8	..	1	241	261
131	Komreddipalle	514	352	281	103	91	222	14	6	128	21	10	151	319	386
132	Ganded	714	574	511	446	41	100	48	5	114	23	2	2	442	540
133	Reddipalle	349	222	226	84	47	118	10	8	66	12	21	133	298	339
134	Mansoorpalle	139	139	94	3	29	134	2	1	14	1	..	..	110	115
135	Kondapur	204	203	190	176	10	24	..	2	4	1	1	..	138	136
136	Balsulagonda	233	74	128	10	18	47	28	2	59	15	25	198	208	235
137	Pagdiyal	541	392	398	151	65	232	31	2	47	7	16	123	388	474

ALPHABETICAL LIST OF VILLAGES

VALLABHNAGAR TALUK

1981 Location Code No. (1)	Name of Village (2)
5	Akbarjah
7	Alwal
12	Ammuguda
17	Balanagar
19	Begumpet Paigah
15	Bowenpalle
13	Dommaiguda
2	Farzandguda
18	Fatehnagar
16	Ferozguda
14	Hasmathpet
10	Kapra
3	Kowkur
6	Lothkunta
4	Macha Bolaram
9	Mahadevpur
11	Malkajgiri
1	Turakapalle
8	Yapral

PRIMARY CENSUS ABSTRACT

RANGAREDDI DISTRICT — VALLABHNAGAR TALUK

Location Code No.	Name of Village/ Town		Area in hectares	No. of Occupied Residential houses	No. of households	Total population (including Institutional and Houseless Population)			Scheduled Castes		Scheduled Tribes		Literates	
						Persons	Males	Females	Males	Females	Males	Females	Males	Females
(1)	(2)		(3)	(4)	(5)	(6)	(7)	(8)	(9)	(10)	(11)	(12)	(13)	(14)
	VALLABHNAGAR TALUK	**T**	**118·3***	**42,067**	**44,358**	**226,291**	**118,334**	**107,957**	**19,146**	**18,095**	**1,995**	**1,849**	**77,406**	**50,179**
		R	**47·9***	**1,874**	**1,940**	**10,430**	**5,454**	**4,976**	**1,276**	**1,187**	**86**	**67**	**3,026**	**1,644**
		U	**70·4***	**40,193**	**42,418**	**215,861**	**112,880**	**102,981**	**17,870**	**16,908**	**1,909**	**1,782**	**74,380**	**48,535**
1	Turakapalle		187·37	422	423	2,309	1,226	1,083	408	361	28	20	717	451
2	Farzandguda		9·31					*Uninhabited*						
3	Kowkur		661·66					*Out Growth to Macha Bolaram Town*						
4	Macha Bolaram		1,155·37					*Urban Area (Macha Bolaram Town)*						
5	Akbarjah		17·40	65	66	312	160	152	51	48	..	..	101	47
6	Lothkunta		23·88					*Uninhabited*						
7	Alwal		1,164·68					*Urban Area (Alwal Town)*						
8	Yapral		388·50					*'Treated as a Census Town'*						
9	Mahadevpur		16·19	121	121	675	346	329	149	153	..	..	224	108
10	Kapra		1,901·61					*'Treated as a Census Town'*						
11	Malkajgiri		1,840·10					*Urban Area (Malkajgiri Town)*						
12	Ammuguda		20·64	70	70	434	215	219	190	193	..	..	177	113
13	Dommaiguda		72·44					*Out Growth to Alwal Town*						
14	Hasmathpet		161·47	538	596	3,436	1,767	1,669	191	183	43	35	890	449
15	Bowenpalle		651.14					*Urban Area (Bowenpalle Town)*						
16	Ferozguda		270·73	658	664	3,264	1,740	1,524	287	249	15	12	917	476
17	Balanagar		279·72					*Urban Area (Balanagar Town)*						
18	Fatehnagar		494·93					*Urban Area (Fatehnagar Town)*						
19	Begumpet Paigah		278·83					*Urban Area (Included in Hyderabad Municipality)*						

PRIMARY CENSUS ABSTRACT

RANGAREDDI DISTRICT — VALLABHNAGAR TALUK

Location Code No.	Name of Village/ Town		Total Main Workers (I-IX)		MAIN WORKERS: Cultivators (I)		Agricultural labourers (II)		Household Industry, Manufacturing Processing, Servicing & Repairs [V (a)]		Other Workers (III, IV, V (b) & VI to IX)		Marginal Workers		Non-Workers	
			Males	Females	Males	Females	Males	Females	Males	Females	Males	Females	Males	Females	Males	Females
(1)	(2)		(15)	(16)	(17)	(18)	(19)	(20)	(21)	(22)	(23)	(24)	(25)	(26)	(27)	(28)
	VALLABHNAGAR TALUK	**T**	**58,677**	**9,575**	**962**	**183**	**1,654**	**1,335**	**876**	**398**	**55,185**	**7,659**	**296**	**444**	**59,361**	**97,938**
		R	**2,742**	**436**	**141**	**44**	**363**	**195**	**125**	**12**	**2,113**	**185**	**14**	**8**	**2,698**	**4,532**
		U	**55,935**	**9,139**	**821**	**139**	**1,291**	**1,140**	**751**	**386**	**53,072**	**7,474**	**282**	**436**	**56,663**	**93,406**
1	Turakapalle		614	131	85	15	189	99	21	1	319	16	1	2	611	950
2	Farzandguda		*Uninhabited*													
3	Kowkur		*Out Growth to Macha Bolaram Town*													
4	Macha Bolaram		*Urban Area (Macha Bolaram Town)*													
5	Akbarjah		87	35	1	..	21	14	4	2	61	19	2	..	71	117
6	Lothkunta		*Uninhabited*													
7	Alwal		*Urban Area (Alwal Town)*													
8	Yapral		*'Treated as a Census Town'*													
9	Mahadevpur		188	78	46	29	27	41	1	..	114	8	..	..	158	251
10	Kapra		*'Treated as a Censns Town'*													
11	Malkajgiri		*Urban Area (Malkajgiri Town)*													
12	Ammuguda		70	16	1	..	12	11	1	..	56	5	..	2	145	201
13	Dommaiguda		*Out Growth to Alwal Town*													
14	Hasmathpet		920	114	3	..	12	3	22	6	883	105	5	4	842	1,551
15	Bowenpalle		*Urban Area (Bowenpalle Town)*													
16	Ferozguda		863	62	5	..	102	27	76	3	680	32	6	..	871	1,462
17	Balanagar		*Urban Area (Balanagar Town)*													
18	Fatehnagar		*Urban Area (Fatehnagar Town)*													
19	Begumpet Paigah		*Urban Area (Included in Hyderabad Municipality)*													

PRIMARY CENSUS ABSTRACT

RANGAREDDI DISTRICT — VALLABHNAGAR TALUK

Location Code No.	Name of Town/ Block	Area in Sq. Kms.	No. of Occupied Residential houses	No. of households	Total population (including Institutional and Houseless Population)			Scheduled Castes		Scheduled Tribes		Literates	
					Persons	Males	Females	Males	Females	Males	Females	Males	Females
(1)	(2)	(3)	(4)	(5)	(6)	(7)	(8)	(9)	(10)	(11)	(12)	(13)	(14)
					MACHA BOLARAM TOWN								
15/IX	MACHA BOLARAM (P)	11·50	1,358	1,395	8,520	4,403	4,117	783	759	159	165	2,723	1,511
	Block 1		69	69	385	201	184	12	8	59	57	93	41
	2		172	172	968	491	477	110	99	67	75	267	153
	3		217	233	1,406	717	689	57	60	33	33	366	166
	4		240	253	1,593	841	752	13	19	..	..	567	328
	5		88	88	550	286	264	35	40	..	..	217	133
	6		177	182	1,117	578	539	394	376	..	..	367	213
	7		168	171	1,023	530	493	2	2	..	..	364	193
	8		91	91	589	298	291	7	7	..	..	232	148
	9		121	121	790	416	374	114	104	..	..	233	124
	10		15	15	99	45	54	39	44	..	..	17	12
					KOWKUR O. G. TO MACHA BOLARAM (P)								
	KOWKUR	5·98	473	473	2,556	1,317	1,239	551	494	18	17	743	350
	Block 1		160	160	923	458	465	..	..	4	6	273	143
	2		122	122	568	299	269	131	111	14	11	116	36
	3		59	59	360	184	176	73	72	..	..	138	76
	4		132	132	705	376	329	347	311	..	..	216	95
					ALWAL TOWN								
15/I	ALWAL (P)	10·72	3,689	3,794	20,970	10,699	10,271	3,201	3,096	67	60	7,455	5,448
	Block 1		109	125	717	358	359	33	24	..	..	190	120
	2		143	143	847	421	426	..	..	..	..	277	204
	3		158	171	1,121	591	530	..	..	2	..	431	261
	4		152	161	938	489	449	280	266	..	..	315	175
	5		79	80	473	227	246	20	19	..	1	129	111

(1)	(2)	(3)	(4)	(5)	(6)	(7)	(8)	(9)	(10)	(11)	(12)	(13)	(14)
					ALWAL TOWN								
	Block 6 (Part)		94	94	484	248	236	248	236	..	..	117	42
	7		147	147	777	404	373	38	37	1	..	292	199
	8		139	139	748	378	370	29	24	2	4	304	263
	9		127	127	629	335	294	20	23	..	..	264	198
	10		183	190	987	500	487	21	22	..	..	422	381
	11		187	187	916	444	472	27	21	..	..	371	374
	12		117	117	560	267	293	16	17	..	..	239	222
	13		113	114	707	336	371	18	16	..	..	226	156
	14		84	87	536	264	272	135	163	..	..	151	64
	15		115	115	701	370	331	178	175	..	..	276	176
	16		128	134	770	393	377	143	136	1	4	328	256
	17		192	195	938	484	454	53	39	23	19	320	294
	18		139	139	710	351	359	22	18	..	..	301	289
	19		153	153	983	504	479	422	407	..	..	435	342
	20		155	155	836	457	379	124	99	..	..	370	271
	21		144	144	757	382	375	194	208	5	4	250	199
	22		102	124	720	380	340	26	24	16	12	245	148
	23		113	130	658	342	316	153	137	14	13	204	128
	24		62	64	335	185	150	41	34	..	..	160	115
	25		38	38	245	122	123	112	116	..	..	69	35
	26		62	62	338	180	158	63	57	..	..	115	67
	27		85	85	447	231	216	133	123	..	..	108	46
	28		114	114	568	289	279	49	46	1	1	192	124
	29		131	136	739	351	388	284	325	2	2	192	107
	30		59	59	400	215	185	196	161	..	..	40	11
	31		65	65	385	201	184	123	123	..	..	122	70
					DOMMAIGUDA O. G. TO ALWAL (P)								
DOMMAIGUDA	Block 6 (Part)	0.73	**46**	**46**	**263**	**127**	**136**	**91**	**96**	..	..	**51**	**26**
					BALANAGAR TOWN								
15/II BALANAGAR (P)		**2.80**	3,090	**3,112**	**15,043**	**7,908**	**7,135**	**837**	**782**	**110**	**110**	**5,431**	**3,524**
	Block 1		318	318	1,625	858	767	75	75	..	..	606	335
	2		358	358	1,559	815	744	322	312	9	13	439	251
	3		86	86	435	236	199	9	8	..	..	171	97
	4		289	294	1,450	783	667	68	60	4	2	387	170
	5		352	352	1,592	835	757	11	6	79	73	520	206
	6		254	254	1,108	603	505	126	108	14	19	410	216
	7		284	284	1,379	739	640	113	101	..	..	422	212
	8		250	267	1,330	689	641	48	42	4	3	417	257
	H.A.L. & I.D.P.L. Colony		899	899	4,565	2,350	2,215	65	70	..	..	2,059	1,780
					BOWENPALLE TOWN								
15/III BOWENPALLE (P)		**3.58**	**349**	**364**	**2,683**	**1,410**	**1,273**	**202**	**195**	..	..	**742**	**351**
	Block 1		69	69	435	228	207	8	11	..	..	104	43
	2		103	103	845	447	398	..	..	..	..	221	81
	3		91	100	816	430	386	3	3	..	..	258	132
	4		86	92	587	305	282	191	181	..	..	159	95

Location Code No.	Name of Town/ Block	Total Main Workers (I-IX)		MAIN WORKERS										Non-Workers	
				Cultivators (I)		Agricultural labourers (II)		Household Industry, Manufacturing, Processing, Servicing & Repairs [V (a)]		Other Workers (III, IV, V (b) & VI to IX)		Marginal Workers			
		Males	Females	Males	Females	Males	Females	Males	Females	Males	Females	Males	Females	Males	Females
(1)	(2)	(15)	(16)	(17)	(18)	(19)	(20)	(21)	(22)	(23)	(24)	(25)	(26)	(27)	(28)
						MACHA BOLARAM TOWN									
15/IX	**MACHA BOLARAM (P)**	**2,079**	**417**	**158**	**15**	**137**	**111**	**24**	**28**	**1,760**	**263**	**4**	**18**	**2,320**	**3,682**
	Block 1	104	40	11	..	3	1	2	2	88	37	1	..	96	144
	2	262	85	22	2	60	48	9	7	171	28	..	..	229	392
	3	331	93	1	1	14	13	4	13	312	66	..	..	386	596
	4	386	62	28	7	10	10	2	2	346	43	1	11	454	679
	5	130	15	2	2	..	..	1	..	127	13	..	2	156	247
	6	268	43	..	2	..	12	4	1	264	28	2	2	308	494
	7	240	41	7	..	13	9	2	3	218	29	..	1	290	451
	8	137	17	9	1	5	7	..	..	123	9	..	1	161	273
	9	198	20	72	..	29	10	..	..	97	10	..	1	218	353
	10	23	1	6	..	3	1	..	..	14	..	..	..	22	53
						KOWKUR O. G. TO MACHA BOLARAM (P)									
	KOWKUR	**670**	**166**	**98**	**2**	**113**	**117**	**23**	**19**	**436**	**28**	**1**	**1**	**646**	**1,072**
	Block 1	231	17	63	..	31	12	3	..	134	5	..	..	227	448
	2	173	81	13	..	43	52	19	18	98	11	..	..	126	188
	3	77	11	11	..	8	6	..	..	58	5	..	..	107	165
	4	189	57	11	2	31	47	1	1	146	7	1	1	186	271
						ALWAL TOWN									
15/1	**ALWAL (P)**	**5,079**	**1,023**	**114**	**38**	**190**	**248**	**82**	**29**	**4,693**	**708**	**57**	**72**	**5,563**	**9,176**
	Block 1	173	39	1	2	1	19	12	..	159	18	1	..	184	320
	2	226	22	9	5	3	5	8	1	206	11	..	..	195	404
	3	286	23	10	..	5	10	13	..	258	13	29	6	276	501
	4	241	32	6	4	..	6	2	1	233	21	..	7	248	410
	5	120	40	14	13	19	21	6	..	81	6	..	3	107	203

(1)	(2)	(15)	(16)	(17)	(18)	(19)	(20)	(21)	(22)	(23)	(24)	(25)	(26)	(27)	(28)
							ALWAL TOWN								
Block	6 (Part)	133	64	3	1	1	3	..	..	129	60	1	..	114	172
	7	200	32	6	..	2	4	..	..	192	28	1	..	203	341
	8	168	34	2	..	..	..	2	2	164	32	..	..	210	336
	9	144	20	4	..	6	2	3	..	131	18	6	1	185	273
	10	221	38	3	..	..	..	..	..	218	38	..	..	279	449
	11	220	44	2	..	..	..	..	..	218	44	..	..	224	428
	12	133	23	2	..	..	..	1	..	130	23	..	..	134	270
	13	161	19	1	..	..	..	6	6	154	13	3	2	172	350
	14	150	107	4	..	11	77	6	8	129	22	..	1	114	164
	15	166	27	1	..	..	..	3	..	162	27	..	1	204	303
	16	153	57	..	..	..	..	2	2	151	55	..	..	240	320
	17	230	71	1	..	1	..	..	..	228	71	..	3	254	380
	18	158	34	1	..	..	..	1	..	156	34	..	..	193	325
	19	207	42	..	..	..	..	..	1	207	41	..	..	297	437
	20	183	32	1	..	2	1	3	..	177	31	..	..	274	347
	21	184	11	6	1	3	5	1	..	174	5	..	5	198	359
	22	191	12	8	1	11	2	1	..	171	9	..	17	189	311
	23	170	42	..	1	10	19	1	..	159	22	6	14	166	260
	24	89	14	..	..	1	..	..	..	88	14	..	..	96	136
	25	51	7	..	..	3	3	..	1	48	3	..	..	71	116
	26	90	3	4	..	..	..	..	..	86	3	..	..	90	155
	27	108	8	4	..	..	2	..	..	104	6	..	6	123	202
	28	153	35	19	9	..	4	..	2	134	20	1	..	135	244
	29	170	49	1	..	36	35	6	4	127	10	9	6	172	333
	30	113	28	1	1	74	25	4	1	34	1	..	..	102	157
	31	87	14	..	..	1	5	1	..	85	9	..	..	114	170
							DOMMAIGUDA O. G. TO ALWAL (P)								
DOMMAIGUDA	Block 6 (Part)	66	39	10	2	11	9	..	..	45	28	..	..	61	97
							BALANAGAR TOWN								
15/II BALANAGAR (P)		4,073	490	13	..	11	5	69	14	3,980	471	13	20	3,822	6,625
Block	1	486	65	5	..	..	..	11	1	470	64	..	..	372	702
	2	467	74	3	..	2	..	3	1	459	73	1	6	347	664
	3	132	10	2	..	..	..	..	..	130	10	..	..	104	189
	4	445	66	1	..	2	2	17	2	425	62	1	..	337	601
	5	463	71	1	..	4	3	17	8	441	60	10	12	362	674
	6	301	16	..	..	1	..	3	..	297	16	1	..	301	489
	7	385	42	1	..	1	..	..	1	383	41	..	2	354	596
	8	336	17	..	..	..	..	15	..	321	17	..	..	353	624
H.A.L. & I.D.P.L. Colony		1,058	129	..	..	1	..	3	1	1,054	128	..	..	1,292	2,086
							BOWENPALLE TOWN								
15/III BOWENPALLE (P)		629	34	12	..	9	..	41	6	567	28	2	..	779	1.239
Block	1	110	11	4	..	1	..	14	3	91	8	..	..	118	196
	2	189	8	2	..	4	..	5	3	178	5	..	..	258	390
	3	184	9	5	..	..	..	6	..	173	9	..	..	246	377
	4	146	6	1	..	4	..	16	..	125	6	2	..	157	276

Location Code No.	Name of Town/ Block	Area in Sq. Kms.	No. of Occupied Residential houses	No. of households	Total population (including Institutional and Houseless Population)			Scheduled Castes		Scheduled Tribes		Literates	
					Persons	Males	Females	Males	Females	Males	Females	Males	Females
(1)	(2)	(3)	(4)	(5)	(6)	(7)	(8)	(9)	(10)	(11)	(12)	(13)	(14)
					FATEHNAGAR TOWN								
15/V	**FATEHNAGAR (P)**	**2.17**	**4,727**	**4,798**	**21,173**	**11,589**	**9,584**	**967**	**889**	**98**	**135**	**7,104**	**3,485**
	Block 1		467	469	2,111	1,170	941	45	40	26	28	753	423
	2		265	266	1,136	616	520	8	10	4	4	475	297
	3		439	469	1,944	1,054	890	32	27	..	..	712	386
	4		238	239	1,145	640	505	239	193	..	2	415	184
	5		393	393	1,629	981	648	15	12	9	5	784	404
	6		360	360	1,531	862	669	23	17	..	..	652	410
	7		370	370	1,589	917	672	53	49	9	22	661	353
	8		382	382	1,637	852	785	168	165	28	43	424	172
	9		520	520	2,279	1,189	1,090	227	221	8	9	516	192
	10		163	175	888	487	401	..	..	..	..	255	57
	11		325	325	1,580	851	729	50	48	10	16	458	174
	12		354	379	1,906	983	923	11	15	..	..	548	307
	13		230	230	1,003	547	456	35	25	1	1	315	93
	14		108	108	437	245	192	26	29	3	5	78	13
	15		113	113	358	195	163	35	38	..	..	58	20
					KAPRA TOWN								
15/VII	**KAPRA (P)**	**11·75**	**3,117**	**3,121**	**15,367**	**8,020**	**7,347**	**1,151**	**1,071**	**231**	**212**	**5,231**	**3,778**
	Block 1		234	237	1,284	630	654	268	287	52	48	227	154
	2		147	147	882	459	423	35	33	11	12	228	100
	3		53	53	268	146	122	49	38	8	12	64	29
	4		157	157	868	461	407	383	335	..	1	277	144
	5		259	259	1,190	583	607	..	..	..	..	491	465
	6		468	469	2,281	1,226	1,055	41	36	27	21	821	652
	7		295	295	1,392	757	635	59	53	89	76	436	216
	8		171	171	715	370	345	130	118	20	22	170	65
	9		450	450	2,052	1,113	939	111	98	18	16	705	332
	ECIL Colony												
	a		164	164	789	404	385	20	21	..	..	339	305
	b		353	353	1,829	922	907	32	31	6	4	749	675
	c		366	366	1,817	949	868	23	21	..	..	724	641

(1)	(2)	(3)	(4)	(5)	(6)	(7)	(8)	(9)	(10)	(11)	(12)	(13)	(14)
						YAPRAL TOWN							
15/XVI	**YAPRAL (P)**	**3·90**	**1,192**	**1,192**	**6,940**	**3,472**	**3,468**	**1,890**	**1,952**	**120**	**111**	**2,156**	**1,240**
	Block 1		180	180	909	473	436	391	357	3	2	246	140
	2		92	92	474	226	248	198	218	2	1	150	107
	3		131	131	805	441	364	148	100	6	8	298	112
	4		104	104	709	369	340	18	16	..	..	244	99
	5		134	134	767	389	378	..	..	..	..	260	142
	6		114	114	578	279	299	124	127	2	3	178	108
	7		102	102	585	292	293	168	178	63	59	136	51
	8		29	29	175	92	83	7	7	44	38	43	23
	9		59	59	281	146	135	108	98	..	..	67	23
	10		115	115	836	384	452	373	442	..	..	301	259
	11		132	132	821	381	440	355	409	..	..	233	176
						MALKAJGIRI TOWN							
15/XVII	**MALKAJGIRI (P)**	**17·30**	**12,349**	**13,313**	**65,776**	**34,094**	**31,682**	**4,714**	**4,385**	**506**	**409**	**23,119**	**16,095**
	Block 1		278	311	1,668	864	804	32	39	9	9	657	497
	2		273	295	1,542	794	748	17	10	4	2	660	564
	3		282	283	1,377	707	670	6	4	..	..	485	364
	4		434	434	1,999	1,000	999	15	21	..	..	829	641
	5		274	290	1,665	859	806	..	..	4	3	581	329
	6		339	341	1,792	934	858	1	2	..	..	660	406
	7		214	215	1,119	585	534	87	78	..	..	339	177
	8		223	229	1,281	676	605	177	169	..	..	441	274
	9		256	283	1,409	746	663	22	26	..	..	554	398
	10		207	224	1,039	529	510	48	34	5	5	387	300
	11		319	336	1,505	769	736	374	351	..	..	329	142
	12		385	518	2,600	1,353	1,247	101	79	3	5	834	520
	13		146	296	1,486	790	696	14	19	1	2	553	348
	14		220	367	1,953	997	956	220	173	11	8	720	504
	15		310	311	1,728	894	834	57	48	2	2	748	553
	16		475	475	2,399	1,236	1,163	93	101	19	11	986	760
	17		199	199	987	523	464	102	110	36	3	425	304
	18		160	160	813	432	381	29	27	8	3	384	303
	19		231	267	1,316	681	635	16	11	..	..	590	477
	20		211	244	1,157	601	556	4	3	9	10	537	423
	21		781	785	3,697	1,887	1,810	274	252	307	294	1,199	814
	22		230	231	1,171	579	592	2	3	..	..	498	476
	23		152	184	873	426	447	31	27	..	..	328	325
	24		261	261	1,109	669	640	50	56	..	..	473	414
	25		109	111	578	306	272	299	270	..	..	115	30

Location Code No.	Name of Town/ Block	Total Main Workers (I-IX)		MAIN WORKERS								Marginal Workers		Non-Workers	
				Cultivators (I)		Agricultural labourers (II)		Household Industry, Manufacturing, Processing, Servicing & Repairs [V (a)]		Other Workers (III, IV, V (b) & VI to IX)					
		Males	Females	Males	Females	Males	Females	Males	Females	Males	Females	Males	Females	Males	Females
(1)	(2)	(15)	(16)	(17)	(18)	(19)	(20)	(21)	(22)	(23)	(24)	(25)	(26)	(27)	(28)
						FATEHNAGAR TOWN									
15/V	**FATEHNAGAR (P)**	**6,609**	**869**	**10**	..	**79**	**29**	**153**	**46**	**6,367**	**794**	**32**	**10**	**4,948**	**8,705**
	Block 1	658	32	4	..	51	1	33	1	570	30	3	1	509	908
	2	366	26	..	..	1	1	1	1	364	24	..	..	250	494
	3	612	65	1	..	4	1	16	7	591	57	3	1	439	854
	4	337	18	2	..	..	1	2	..	333	17	4	3	299	484
	5	544	38	..	..	..	..	2	1	542	37	..	2	437	608
	6	527	49	..	..	1	..	2	1	524	48	..	..	335	620
	7	524	35	..	..	..	..	..	..	524	35	1	..	392	637
	8	506	92	..	..	..	..	9	..	497	92	..	..	346	693
	9	682	174	..	..	..	1	16	3	666	170	..	..	507	916
	10	221	6	..	..	5	..	8	..	208	6	1	..	265	365
	11	450	64	1	..	..	..	18	12	431	52	17	3	384	662
	12	567	128	..	..	..	..	16	3	551	125	1	..	415	795
	13	285	15	1	..	..	..	12	1	272	14	2	..	260	441
	14	186	78	1	..	17	24	18	16	150	38	..	..	59	114
	15	144	49	..	..	..	..	..	..	144	49	..	..	51	114
						KAPRA TOWN									
15/VII	**KAPRA (P)**	**4,091**	**1,124**	**169**	**20**	**166**	**230**	**45**	**37**	**3,711**	**837**	**8**	**111**	**3,921**	**6,112**
	Block 1	369	96	38	2	41	20	6	2	284	72	..	74	261	484
	2	262	109	56	6	6	61	11	4	189	38	..	24	197	290
	3	84	41	23	9	25	23	..	..	36	9	..	..	62	81
	4	202	83	1	..	3	12	..	2	198	69	1	1	258	323
	5	256	78	1	..	1	..	1	..	253	78	1	3	326	526
	6	605	119	..	..	4	..	2	..	599	119	..	6	621	930
	7	421	124	35	3	15	8	6	2	365	111	3	..	333	511
	8	238	123	..	..	48	49	12	18	178	56	..	..	132	222
	9	646	121	14	..	18	53	6	6	608	62	3	2	464	816
	ECIL Colony														
	a	183	33	..	..	..	..	..	..	183	33	..	..	221	352
	b	397	76	1	..	5	4	..	..	391	72	..	..	525	831
	c	428	121	..	..	..	..	1	3	427	118	..	1	521	746

(1)	(2)	(15)	(16)	(17)	(18)	(19)	(20)	(21)	(22)	(23)	(24)	(25)	(26)	(27)	(28)
							YAPRAL TOWN								
15/XVI	YAPRAL (P)	1,582	541	89	51	143	243	20	39	1,330	208	14	6	1,876	2,921
	Block 1	244	108	7	6	16	40	1	1	220	61	..	..	229	328
	2	96	18	1	..	5	6	..	..	90	12	..	..	130	230
	3	201	49	14	2	43	34	3	..	141	13	..	..	240	315
	4	160	50	23	15	21	23	2	..	114	12	..	..	209	290
	5	186	31	15	4	3	20	8	2	160	5	..	..	203	347
	6	137	69	10	3	5	25	..	4	122	37	..	..	142	230
	7	146	96	12	13	29	62	3	19	102	2	..	..	146	197
	8	42	25	6	8	7	4	2	13	27	..	..	..	50	58
	9	81	55	1	..	11	28	..	..	69	27	..	..	65	80
	10	141	22	..	..	3	1	..	..	138	21	13	5	230	425
	11	148	18	..	..	..	..	1	..	147	18	1	1	232	421
							MALKAJGIRI TOWN								
15/XVII	MALKAJGIRI (P)	16,716	2,657	124	9	300	123	184	123	1,6108	2,402	88	106	17,290	28,919
	Block 1	415	61	6	2	1	..	2	1	406	58	2	3	447	740
	2	365	60	..	..	..	..	..	..	365	60	2	2	427	686
	3	326	35	1	..	1	..	1	1	323	34	1	1	380	634
	4	508	74	4	..	..	..	2	1	502	73	1	2	491	923
	5	395	32	2	..	8	3	9	2	376	27	1	3	463	771
	6	444	28	7	..	4	1	21	4	412	23	12	21	478	809
	7	279	25	38	2	24	12	2	..	215	11	1	..	305	509
	8	270	42	..	1	7	2	1	1	262	38	2	..	404	563
	9	337	41	2	1	..	..	7	1	328	39	..	..	409	622
	10	265	33	2	..	9	6	2	1	252	26	..	2	264	475
	11	409	26	..	..	1	..	4	5	404	21	..	..	360	710
	12	651	63	1	..	7	3	7	3	636	57	1	1	701	1,183
	13	410	48	3	..	..	..	5	5	402	43	..	..	380	648
	14	437	86	3	..	1	..	6	1	427	85	2	2	558	868
	15	373	65	2	..	..	..	1	..	370	65	22	2	499	767
	16	596	106	..	..	..	1	7	3	589	102	2	3	638	1,054
	17	247	28	1	..	..	..	1	..	245	28	16	1	260	435
	18	192	29	..	..	..	..	..	..	192	29	..	..	240	352
	19	323	43	1	..	..	..	3	..	319	43	..	..	358	592
	20	287	51	1	..	1	..	..	1	285	50	..	1	314	504
	21	911	192	3	..	..	..	38	43	870	149	3	7	973	1,611
	22	259	48	..	..	..	..	2	..	257	48	..	3	320	541
	23	210	64	..	..	..	..	..	..	210	64	1	..	215	383
	24	323	76	3	..	1	6	3	..	316	70	1	..	345	564
	25	155	36	..	..	2	5	..	..	153	31	..	..	151	236

PRIMARY CENSUS ABSTRACT

RANGAREDDI DISTRICT — VALLABHNAGAR TALUK

Location Code No.	Name of Town/ Block	Area in Sq. Kms.	No. of Occupied Residential houses	No of households	Total population (including Institutional and Houseless Population)			Scheduled Castes		Scheduled Tribes		Literates	
					Persons	Males	Females	Males	Females	Males	Females	Males	Females
(1)	(2)	(3)	(4)	(5)	(6)	(7)	(8)	(9)	(10)	(11)	(12)	(13)	(14)
					MALKAJGIRI TOWN *(Concld.)*								
Block	26		239	248	1,230	633	597	69	60	..	..	540	460
	27		157	157	929	490	439	5	3	3	5	293	127
	28		161	182	1,112	583	529	158	129	..	..	311	121
	29		1,385	1,399	5,555	2,843	2,712	630	599	15	10	1,395	776
	30		124	145	815	419	396	189	187	1	..	173	64
	31		252	284	1,714	875	839	449	433	..	..	611	405
	32		147	147	729	378	351	174	174	12	13	227	163
	33		200	251	1,323	672	651	177	170	14	9	416	334
	34		222	223	1,080	544	536	75	77	..	..	440	438
	35		141	144	625	320	305	39	33	..	..	235	200
	36		165	168	783	368	415	7	5	3	1	337	351
	37		132	132	686	365	321	75	77	..	..	318	237
	38		125	125	634	305	329	42	46	..	..	44	17
	39		110	110	423	211	212	4	6	..	..	157	148
	40		94	99	522	262	260	23	23	5	5	128	73
	41		173	293	1,638	833	805	68	80	1	..	411	278
	42		209	212	1,050	545	505	7	8	..	..	173	67
	43		192	192	842	426	416	30	29	2	..	304	185
	44		139	139	653	358	295	16	9	5	2	226	98
	45		213	213	1,118	570	548	117	125	1	2	209	91
	46		116	116	301	150	151	33	43	1	..	30	31
	Railway Quarters		684	684	3,551	2,107	1,444	256	156	25	5	1,829	1,088

PRIMARY CENSUS ABSTRACT

RANGAREDDI DISTRICT — VALLABHNAGAR TALUK

Location Code No.	Name of Town/ Block	Total Main Workers (I-IX)		MAIN WORKERS								Marginal Workers		Non-Workers	
				Cultivators (I)		Agricultural labourers (II)		Household Industry, Manufacturing Processing, Servicing & Repairs [V (a)]		Other Workers (III, IV, V (b) & VI to IX)					
		Males	Females	Males	Females	Males	Females	Males	Females	Males	Females	Males	Females	Males	Females
(1)	(2)	(15)	(16)	(17)	(18)	(19)	(20)	(21)	(22)	(23)	(24)	(25)	(26)	(27)	(28)
						MALKAJGIRI TOWN *(Concld.)*									
Block	26	301	65	..	..	1	..	1	2	299	63	1	..	331	532
	27	202	10	15	..	..	..	1	1	186	9	..	..	288	429
	28	294	23	6	..	1	..	2	1	285	22	..	2	289	504
	29	1,567	221	5	..	200	52	13	15	1,349	154	4	34	1,272	2,457
	30	211	9	6	..	10	7	1	..	194	2	..	..	208	387
	31	334	50	1	..	..	..	..	..	333	50	..	..	541	789
	32	168	28	..	..	..	..	1	..	167	28	..	..	210	323
	33	324	102	..	1	..	..	..	3	324	98	..	..	348	549
	34	264	66	..	1	1	4	..	..	263	61	..	..	280	470
	35	159	30	1	..	3	1	..	..	155	29	2	..	159	275
	36	140	64	..	..	..	..	..	..	140	64	1	4	227	347
	37	133	38	1	..	..	2	..	..	132	36	..	..	232	283
	38	205	145	2	1	..	..	..	..	203	144	..	..	100	184
	39	106	22	..	..	..	..	..	..	106	22	..	..	105	190
	40	130	15	2	..	..	..	7	1	121	14	..	..	132	245
	41	449	66	..	..	7	9	7	..	435	57	4	10	380	729
	42	332	130	5	..	..	5	24	27	303	98	..	..	213	375
	43	221	23	..	..	5	..	2	..	214	23	..	..	205	393
	44	211	20	..	..	..	..	1	..	210	20	1	..	146	275
	45	332	82	..	..	4	4	..	..	328	78	..	..	238	466
	46	30	..	..	..	..	..	..	..	30	..	..	..	120	151
	Railway Quarters	1,216	56	..	..	1	..	..	..	1,215	56	5	2	886	1,386

STATEMENT SHOWING THE DETAILS OF THE AREAS INCLUDED IN THE ENUMERATION BLOCKS OF URBAN AREAS OF RANGAREDDI DISTRICT

Ward or Block or Locality No.	E. B. No.	House Nos. From	House Nos. To	Description of the area covered in each Enumeration Block
(1)	(2)	(3)	(4)	(5)
	I ALWAL TOWN (Class III) VALLABHNAGAR TALUK			
Block 1	36	1-1	1-140	
2	37	2-1	2-129	
3	38	3-1	3-120	
	39	3-121	3-159	
4	40	4-1	4-64	
	41	4-65	4-127	
5	42	5-1	5-72	
6	43	6-1	6-31	
	44	6-72	6-132	
7	45	7-1	7-100	
8	46	8-1	8-117	
9	47	9-1	9-96	
10	48	10-1	10-83	
	49	10-84	10-125	
11	50	11-1	11-71	
	51	11-72	11-150	
12	52	12-1	12-143	
13	53	13-1	13-106	
14	54	14-1	14-100	
15	55	15-1	15-100	
16	56	16-1	16-108	
	57	16-109	16-112	
17	58	17-1	17-72	
	59	17-73	17-122	
18	60	18-1	18-98	
19	61	19-1	19-116	
	62	19-117	19-145	
20	63	20-1	20-47	
	64	20-48	20-100	
21	65	21-1	21-94	
	66	21-95	21-104	
22	67	22-1	22-84	
	68	22-85	22-104	
23	69	23-1	23-103	
24	70	24-1	24-84	
25	71	25-1	25-37	
26	72	26-1	26-19	
	73	26-20	26-58	
27	74	27-1	27-73	
28	75	28-1	28-101	
29	76	29-1	29-83	
	77	29-84	29-113	
30	78	30-1	30-102	
31	79	31-1	31-66	
	DOMMAIGUDA O. G. TO ALWAL (P)			
Block 6	Part of 43	6-32	6-69	
	Part of 44	6-1	6-31	

STATEMENT SHOWING THE DETAILS OF THE AREAS INCLUDED IN THE ENUMERATION BLOCKS OF URBAN AREAS OF RANGAREDDI DISTRICT

Ward or Block or Locality No.	E. B. No.	House Nos. From	House Nos. To	Description of the area covered in each Enumeration Block
(1)	(2)	(3)	(4)	(5)
	V FATEHNAGAR TOWN (Class III) VALLABHNAGAR TALUK			
Block 1	296	1-1	1-58/2	
	297	1-59	1-113/1	
	298	1-114	1-192/5	
2	299	2-1	2-61	
	300	2-62	2-107/3	
3	301	3-1	3-47/1	
	302	3-48	3-102/1	
	303	3-102/2	3-138/3	
4	304	4-1	4-29/4	
	305	4-29/5	4-106/4	
	306	4-107	4-114	
5	307	5-1	5-56	
	308	5-57	5-103/3	
6	309	6-1	6-54/3	
	310	6-55	6-124/2	
7	311	7-1	7-64	
	312	7-65	7-123/3	
	313	7-123/4	7-146	
8	314	8-1	8-60	
	315	8-61	8-157/2	
	316	8-158	8-238	
9	317	9-1	9-88/2	
	318	9-88/3	9-165/4	
	319	9-66	9-184/77	
	320	9-184/78	9-187	
10	321	10-1	10-22	
	322	10-23	10-122/2	
11	323	11-1	11-100	
	324	11-101	11-205	
12	325	12-1	12-57	
	326	12-58	12-145	
	327	12-146	12-174/39	
	328	12-174/40	12-189	
13	329	13-1	13-68/1	
	330	13-68/2	13-163/2	
	331	13-163/3	13-182	
14	332	14-1	14-87	
15	333	15-1	15-220	
	XVII MALKAJGIRI TOWN (Class II) VALLABHNAGAR TALUK			
1	125	1-1	1-76/1	Moula Ali
	126	1-77	1-128/1	Uppaiguda
	127	1-129	1-150	D° ddi

STATEMENT SHOWING THE DETAILS OF THE AREAS INCLUDED IN THE ENUMERATION BLOCKS OF URBAN AREAS OF RANGAREDDI DISTRICT

Ward or Block or Locality No.	E. B. No.	House Nos. From	House Nos. To	Description of the area covered in each Enumeration Block
(1)	(2)	(3)	(4)	(5)
XVII MALKAJGIRI TOWN (Class II) VALLABHNAGAR TALUK *(Contd.)*				
Block 2	128	2-1	2-47/2	Mirjalguda
	129	2-48	2-109	Safeelguda
	130	2-110	2-150	Naredmet
3	131	3-1	3-23	Ramakrishnapuram
	132	3-24	3-107	
	133	3-108	3-152	
4	134	4-1	4-51/3	
	135	4-51/4	4-100	
	136	4-101	4-149	
5	137	5-1	5-50	
	138	5-51	5-102	
	139	5-103	5-155	
6	140	6-1	6-64/2	
	141	6-64/3	6-120	
	142	6-121	6-159	
7	143	7-1	7-18/2	
	144	7-18/3	7-90	
	145	7-91	7-134	
8	146	8-1	8-61/2	
	147	8-62	8-132	
	148	8-133	8-150	
9	149	9-1	9-51	
	150	9-52	9-127	Moula Ali
	151	9-128	9-146	Uppaiguda
10	152	10-1	10-53	Doddi
	153	10-54	10-124	Mirjalguda
11	154	11-1	11-134	Safeelguda
	155	11-135	11-286	Naredmet
	156	11-287	11-318	Ramkrishnapuram
12	157	12-1	12-31	
	158	12-82	12-194	
	159	12-195	12-296	
	160	12-297	12-363	
13	161	13-1	13-9	
	162	13-10	13-79/2	
	163	13-79/3	13-150	
14	164	14-1	14-6	
	165	14-7	14-68/1	
	166	14-69	14-125	
	167	14-126	14-230	
15	168	15-1	15-55	
	169	15-56	15-100	
	170	15-101	15-146	
16	171	16-1	16-43/5	
	172	16-43/6	16-117	
	173	16-118	16-165/1	
	174	16-165/2	16-180	
17	175	17-1	17-20/1	
	176	17-20	17-98	

STATEMENT SHOWING THE DETAILS OF THE AREAS INCLUDED IN THE ENUMERATION BLOCKS OF URBAN AREAS OF RANGAREDDI DISTRICT

Ward or Block or Locality No.	E. B. No.	House Nos. From	House Nos. To	Description of the area covered in each Enumeration Block
(1)	(2)	(3)	(4)	(5)
	XVII MALKAJGIRI TOWN (Class II) VALLABHNAGAR TALUK *(Contd.)*			
Block 18	177	18-1	18-53	
	178	18-54	18-107	
19	179	19-1	19-34/1	
	180	19-34/2	19-106/3	
	181	19-106/4	19-150	Moula Ali
20	182	20-1	20-52	Uppaiguda
	183	20-53	20-150	Doddi
21	184	21-1	21-81	Mirjalguda
	185	21-81/1	21-138	Safeelguda
				Naredmet
				Ramkrishnapuram
	190	21-138/1	21-138/170	
	191	21-138/171	21-138/350	
	192	21-138/351	21-138/530	
	193	21-138/531	21-138/700	
	194	21-138/701	21-138/880	
	195	21-138/881	21-138/1066	
22	186	22-1	22-25/2	
	187	22-26	22-112/3	
	188	22-113	22-150	
23	189	23-1	23-54	
	196	23-55	23-88	
24	197	24-1	24-65/4	
	198	24-66	24-150	
25	199	25-1	25-89	
26	200	26-1	26-91	
	201	26-92	26-154	
27	202	27-1	27-35/1	
	203	27-35/2	27-135/3	
	204	27-136	27-146	
28	205	28-1	28-88	
	206	28-89	28-141	
29	207	29-1	29-46	
	208	29-47	29-156	
	2 9	29-156	29-227	
	211	29-161/1	29-161/170	
	212	29-161/171	29-161/345	
	213	29-161/346	29-161/515	
	214	29-161/516	29-161/695	
	215	29-161/696	29-161/864	
	254 (215/1)	29-161/865	29-161/970	
	255 (215/2)	29-161/971	29-161/1080	
	256 (215/3)	9-161/1081	29-161/1213	
	257 (215/4)	29-161/1214	29-161/1325	
	258 (215/5)	29-161/1326	29-161/1424	
30	210	30-1	30-45	
	216	30-46	30-144	
31	217	31-1	31-77	
	218	31-77/1	31-150	

STATEMENT SHOWING THE DETAILS OF THE AREAS INCLUDED IN THE ENUMERATION BLOCKS OF URBAN AREAS OF RANGAREDDI DISTRICT

Ward or Block or Locality No.	E. B. No.	House Nos. From	House Nos. To	Description of the area covered in each Enumeration Block
(1)	(2)	(3)	(4)	(5)
XVII MALKAJGIRI TOWN (Class II) VALLABHNAGAR TALUK *(Contd.)*				
Block 32	219	32-1	32-5/3	
	220	32-6	32-84	
33	221	33-1	33-12/1	
	222	33-12/2	33-72/1	
	223	33-73	33-154/3	
	224	33-155	33-170/2	
34	225	34-1	34-82/1	
	226	34-82/2	34-150	
35	227	35-1	35-71/18	
36	228	36-1	36-119	
	229	36-120	36-149	
37	230	37-1	37-94	
	231	37-96	37-128	
38	232	38-1	38-95	
	233	38-96	38-212	
39	234	39-1	39-136	
	235	39-137	39-189	Moula Ali
40	236	40-1	40-94	Uppaiguda
41	237	41-1	41-49	Doddi
	238	41-50	41-104/1	Mirjalguda
	239	41-104/2	41-151	Safeelguda
42	240	42-1	42-50/C	Naredmet
	241	42-50/D	42-114	Ramakrishnapuram
43	242	43-1	43-41/1	
	243	43-41/2	43-145/3	
44	244	44-1	44-19	
	245	44-20	44-130	
45	246	45-1	45-77	
	247	45-78	45-150/1	
46	248	46-1	46-122	
Railway Quarters				Railway Quarters Type III A, II B, & I C
Type II B. Building No. 5	249	1	12,14,17,18 & 31	
Type II B	250	13	15 & 12 to 22	
Type I C	251	1	8 & 16	
Type III A	252	1	29	
	259 (252A)	75	84	
		187	320	

STATEMENT SHOWING THE DETAILS OF THE AREAS INCLUDED IN THE ENUMERATION BLOCKS OF URBAN AREAS OF RANGAREDDI DISTRICT

Ward or Block or Locality No.	E. B. No.	House Nos. From	House Nos. To	Description of the area covered in each Enumeration Block
(1)	(2)	(3)	(4)	(5)
	XVIII MALKAJGIRI TOWN (Class II) VALLABHNAGAR TALUK *(Concld.)*			
Block 25	253	Type I C 321	C 353	
		Type II B 243	B 245	
		Type IV Official Quarters		Railway Quarters
		C 1	C 4	Type I C, II B, IV A, B, C & S
		B 1	B 1	
		A 1	A 4	
		S 26	S 27 & RPF Training Centre	
	XI QUTBULLAPUR TOWN (Class III) VALLABHNAGAR TALUK			
Block 1 to 8	198	1-1	1-61	
	199	1-62	1-123	
		2-1	2-30	
	200	2-31	2-111	
		3-1	3-8	
	201	3-9	3-100	
	202	3-101	3-125	
		4-1	4-70/28	
	203	5-1	5-125	
		6-1	6-35	
	204	6-36	6-123	
		7-1	7-25	
	205	7-26	7-125	
		8-1	8-67	
	206	8-68	8-125	
9	207	9-1	9-44	
	208	9-45	9-145	
10	209	10-1	10-77	
11	210	11-1	11-62	
	211	11-63	11-130	
12	212	12-1	12-48	
13 & 14	213	13-1	13-90	
	214	13-91	13-124	
		14-1	14-88	
15 to 18	215	15-1	15-112	
	216	15-113	15-125	
		16-1	16-107	
	217	16-108	16-125	
		17-1	17-68	
	218	17-69	17-125	
		18-1	18-50	
	219	18-51	18-125	

STATEMENT SHOWING THE DETAILS OF THE AREAS INCLUDED IN THE ENUMERATION BLOCKS OF URBAN AREAS OF RANGAREDDI DISTRICT

Ward or Block or Locality No.	E. B. No.	House Nos. From	House Nos. To	Description of the area covered in each Enumeration Block
(1)	(2)	(3)	(4)	(5)
	XI QUTBULLAPUR TOWN (Class III) VALLABHNAGAR TALUK *(Concld.)*			
Block 19& 22	220	19-1	19-125	
		20-1	20-17	
	221	20-18	20-54	
		21-1	21-100	
	222	21-101	21-125	
		22-1	22-125	
23 to 29	223	23-1	23-64	
	224	24-1	24-125	
		25-1	25-50	
	225	25-51	25-125	
		26-1	26-93	
	226	27-1	27-84	
	227	27-85	27-125	
		28-1	28-94	
	228	28-95	28-122	
		29-1	29-74	
30	229	30-1	30-6	
	230	30-7	30-125	
31	231	31-1	31-60	
32 & 33	232	32-1	32-67	
	233	32-68	32-125	
		33-1	33-125	
34	234	34-1	34-120	
	235	34-121	34-123/46	
	236	34-123/47	34-125/83	
35	237	35-1	35-85	
	238	35-86	35-163	
36	239	36-1	36-100	
	240	36-101	36-130	
37	241	37-1	37-100	
	242	37-101	37-130	
38	243	A-1	A-100	
IDPL Colony	244	A-101	A-120	
		B-1	B-90	
	245	B-91	B-146	
		C-1	C-50	
	246	C-51	C-170	
	XIV TANDUR TOWN (Class III) TANDUR TALUK			
Ward 1	1	1-1-1	1-1-137	
		1-2-1	1-2-12	
	2	1-2-13	1-2-125	
	3	1-2-126	1-2-167	
		1-3-1	1-3-46/1	
	4	1-3-47	1-3-137	
	5	1-3-138	1-3-191	
		1-4-1	1-4-88	

STATEMENT SHOWING THE DETAILS OF THE AREAS INCLUDED IN THE ENUMERATION BLOCKS OF URBAN AREAS OF RANGAREDDI DISTRICT

Ward or Block or Locality No.	E. B. No.	House Nos. From	House Nos. To	Description of the area covered in each Enumeration Block
(1)	(2)	(3)	(4)	(5)
		XIV TANDUR TOWN (Class III) TANDUR TALUK *(Contd.)*		
Ward 2	6	2-1-1	2-1-132	
	7	2-1-133	2-1-188/6	
		2-2-1	2-2-37	
	8	2-2-38	2-2-164	
3	9	3-1-1	3-1-152	
	10	3-1-153	3-1-173	
		3-2-1	3-2-102	
	11	3-2-103	3-2-221	
	12	3-3-1	3-3-91	
4	13	4-1-1	4-1-110	
	14	4-2-1	4-2-69	
	15	4-2-70	4-2-98/4	
5	16	5-1-1	5-1-61	
	17	5-1-62	5-1-95	
		5-2-1	5-2-27(6)	
	18	5-2-28	5-2-115/2	
		5-3-1	5-3-22/1	
	19	5-3-23	5-3-102	
		5-4-1	5-4-33	
	20	5-4-34	5-4-150	
	21	5-5-1	5-5-75	
	22	5-5-76	5-5-153(2)	
	23	5-5-154	5-5-171	
		5-6-1	5-6-57	
	24	5-6-57/1	5-6-67	
		5-7-1	5-7-103/2	
6	25	6-1-1	6-1-41	
		6-2-1	6-2-72	
	26	6-2-73	6-2-162	
	27	6-3-1	6-3-54	
		6-4-1	6-4-43(1)	
	28	6-4-44	6-4-163	
		6-5-1	6-5-17(5)	
	29	6-5-18	6-5-77/8	
		6-6-1	6-6-18/3(4)	
	30	6-6-19	6-6-111	
		6-7-1	6-7-12	
	31	6-7-12	6-7-99	
	32	6-8-1	6-8-69/3	
7	33	7-1-1	7-1-117(1)	
	34	7-1-118	7-1-175(3)	
		7-2-1	7-2-39	
	35	7-2-40	7-2-105	
		7-3-1	7-3-17/12	
	36	7-3-17/13	7-3-82	
		7-4-1	7-4-23	

STATEMENT SHOWING THE DETAILS OF THE AREAS INCLUDED IN THE ENUMERATION BLOCKS OF URBAN AREAS OF RANGAREDDI DISTRICT

Ward or Block or Locality No.	E. B. No.	House Nos. From	House Nos. To	Description of the area covered in each Enumeration Block
(1)	(2)	(3)	(4)	(5)
		XIV TANDUR TOWN (Class III) TANDUR TALUK *(Concld.)*		
Block 7	37	7-4-24	7-4-105	
		7-5-1	7-5-46	
	38	7-5-47	7-5-131	
		7-6-1	7-6-30	
	39	7-6-31	7-6-67	
		7-7-1	7-7-67	
8	40	8-1-1	8-1-110	
	41	8-1-111	8-1-121/26	
		8-2-1	8-2-52	
	42	8-2-53	8-2-161/4	
	43	8-3-1	8-3-71/2	
	44	8-3-72	8-3-74	
		8-4-1	8-4-72	
	45	8-4-73	8-4-114	
		8-5-1	8-5-50	
	46	8-5-51	8-5-121	
		8-6-1	8-6-34/2	
	47	8-6-35	8-6-76/1	
		8-7-1	8-7-52	
	48	8-7-53	8-7-73	
		8-8-1	8-8-54/1	
	49	8-8-55	8-8-120/2	
		8-9-1	8-9-21(3)	
	50	8-9-21/1	8-9-62	
		8-10-1	8-10-62	
	51	8-10-63	8-10-142	
		XV VICARABAD TOWN (Class III) VICARABAD TALUK		
Block 1 to 4	96	1-1	1-45/UA2	
	97	1-45/X	1-69/7/A4	
	98	1-69/D/A5	1-102/C/A2	
	99	1-102/C/A/3	1-125	
	100	1-126	1-154/5	
		2-1	2-12/5	
	101	2-12/A	2-98/A	
	102	2-99	2-162/B/C	
	103	2-162/6	2-164/8	
	104	2-164/9	2-253	
	105	2-254	2-348	
		3-1	3-20/1/A2	
	106	3-20/1/1B	3-142/A	
		4-1	4-42	
	107	4-43	4-70	
	108	4-71	4-115	
	109	4-116	4-143	
	110	5-1	5-161	

STATEMENT SHOWING THE DETAILS OF THE AREAS INCLUDED IN THE ENUMERATION BLOCKS OF URBAN AREAS OF RANGAREDDI DISTRICT

Ward or Block or Locality No.	E. B. No.	House Nos. From	House Nos. To	Description of the area covered in each Enumeration Block
(1)	(2)	(3)	(4)	(5)
	XV VICARABAD TOWN (Class III) VICARABAD TALUK *(Concld.)*			
Block 6	111	6-1	6-129	
7	112	7-1	7-135	
	113	7-136	7-207	
Alampally 8	114	8-1	8-73/A	
	115	8-74	8-154	
	116	8-155	8-209/A	
	117	8-210	8-280	
	118	8-281	8-384/4	
9	119	9-1	9-63	
	120	9-64	9-130/1	
	121	9-140	9-216	
	122	9-217	9-248	
10	123	10-1	10-35	
11	124	11-1	11-84	
	125	11-85	11-160	
Gangaram 12	126	12-1	12-52	
	127	12-53	12-121/1	
	128	12-122	12-208/2	
	129	12-209	12-247/2	

APPENDIX TO URBAN PRIMARY CENSUS ABSTRACT

TOTAL, SCHEDULED CASTES AND SCHEDULED TRIBES POPULATION-URBAN BLOCK-WISE

Location Code No.	Name of Town/Ward/ Locality/Urban Block	E·B· No·	Total Population	Scheduled Castes	Scheduled Tribes
(1)	(2)	(3)	(4)	(5)	(6)
	VALLABHNAGAR TALUK				
15/1	ALWAL (P)		20,970	6,297	127
	Block 1	Total	717	57	..
		36	717	57	..
	2	Total	847	..	..
		37	847	..	..
	3	Total	1,121	..	2
		38	862	..	2
		39	259	..	..
	4	Total	938	546	..
		40	405	372	..
		41	533	174	..
	5	Total	473	39	1
		42	473	39	1
	6 (Part)	Total	484	484	..
		44	484	484	..
	7	Total	777	75	1
		45	777	75	1
	8	Total	748	53	6
		46	748	53	6
	9	Total	629	43	..
		47	629	43	..
	10	Total	987	43	..
		48	694	34	..
		49	293	9	..
	11	Total	916	48	..
		50	512	42	..
		51	404	6	..
	12	Total	560	33	..
		52	560	33	..
	13	Total	707	34	..
		53	707	34	..
	14	Total	536	298	..
		54	536	298	..
	15	Total	701	353	..
		55	701	353	..
	16	Total	770	279	5
		56	670	279	5
		57	100	..	..
	17	Total	938	92	42
		58	662	51	42
		59	276	41	..

APPENDIX TO URBAN PRIMARY CENSUS ABSTRACT

TOTAL, SCHEDULED CASTES AND SCHEDULED TRIBES POPULATION-URBAN BLOCK-WISE

Location Code No.	Name of Town/Ward/ Locality/Urban Block	E·B· No·	Total Population	Scheduled Castes	Scheduled Tribes
(1)	(2)	(3)	(4)	(5)	(6)
		VALLABHNAGAR TALUK			
15/I	ALWAL (P) *(Concld.)*				
	Block 18	**Total**	**710**	**40**	..
		60	710	40	..
	19	**Total**	**983**	**829**	..
		61	703	629	..
		62	280	200	..
	20	**Total**	**836**	**223**	..
		63	371	61	..
		64	465	162	..
	21	**Total**	**757**	**402**	**9**
		65	711	402	9
		66	46	..	..
	22	**Total**	**720**	**50**	**28**
		67	631	33	28
		68	89	17	..
	23	**Total**	**658**	**290**	**27**
		69	658	290	27
	24	**Total**	**335**	**75**	..
		70	335	75	..
	25	**Total**	**245**	**228**	..
		71	245	228	..
	26	**Total**	**338**	**120**	..
		72	111	66	..
		73	227	54	..
	27	**Total**	**447**	**256**	..
		74	447	256	..
	28	**Total**	**568**	**95**	**2**
		75	568	95	2
	29	**Total**	**739**	**609**	**4**
		76	531	462	4
		77	208	147	..
	30	**Total**	**400**	**357**	..
		78	400	357	..
	31	**Total**	**385**	**246**	..
		79	385	246	..
DOMMAIGUDA O·G. TO ALWAL (P)					
	Block 6 (Part)	**Total**	**263**	**187**	..
		43 & 44	*263*	*187*	..

APPENDIX TO URBAN PRIMARY CENSUS ABSTRACT

TOTAL, SCHEDULED CASTES AND SCHEDULED TRIBES POPULATION-URBAN BLOCK-WISE

Location Code No.	Name of Town/Ward/ Locality/Urban Block	E·B· No·	Total Population	Scheduled Castes	Scheduled Tribes
(1)	(2)	(3)	(4)	(5)	(6)
		VALLABHNAGAR TALUK			
15/II	**BALANAGAR (P)**		**15,043**	**1,619**	**220**
	Block 1	**Total**	**1,625**	**150**	..
		269	574	24	..
		270	636	98	..
		271	415	28	..
	2	**Total**	**1,559**	**634**	**22**
		272	235	144	8
		273	779	426	14
		274	545	64	..
	3	**Total**	**435**	**17**	..
		275	243	13	..
		276	192	4	..
	4	**Total**	**1,450**	**128**	**6**
		277	478	15	4
		278	565	56	..
		279	407	57	2
	5	**Total**	**1,592**	**17**	**152**
		280	237	16	..
		281	756	1	49
		282	599	..	103
	6	**Total**	**1,108**	**234**	**33**
		283	629	215	33
		284	479	19	..
	7	**Total**	**1,379**	**214**	..
		285	120	39	..
		286	681	140	..
		287	578	35	..
	8	**Total**	**1,330**	**90**	**7**
		288	225	2	..
		289	1,105	88	7
		Total	**4,565**	**135**	..
	H·A·L· Colony	290	864	..	..
		291	707	45	..
	&	292	708	12	..
		293	710	41	..
	I·D·P·L· Colony	294	829	35	..
		295	747	2	..
		RAJENDRANAGAR TALUK			
	JINKALWADA O·G· TO BALANAGAR (P) OF VALLABHNAGAR TALUK	**56**	**694**	**109**	**5**

APPENDIX TO URBAN PRIMARY CENSUS ABSTRACT

TOTAL, SCHEDULED CASTES AND SCHEDULED TRIBES POPULATION-URBAN BLOCK-WISE

Location Code No.	Name of Town/Ward/ Locality/Urban Block	E·B· No·	Total Population	Scheduled Castes	Scheduled Tribes
(1)	(2)	(3)	(4)	(5)	(6)
		VALLABHNAGAR TALUK			
15/III	**BOWENPALLE (P)**		**2,683**	**397**	..
	Block 1	**Total**	**435**	**19**	..
		259	435	19	..
	2	**Total**	**845**	..	..
		260	305	..	..
		261	540	..	..
	3	**Total**	**816**	**6**	..
		262	434	6	..
		263	382	..	..
	4	**Total**	**587**	**372**	..
		264	416	280	..
		265	171	92	..
		RAJENDRANAGAR TALUK			
15/IV	**BUDVEL (P)**		**8,038**	**2,018**	**27**
	Block 1	**Total**	**838**	**82**	..
		168	838	82	..
	2	**Total**	**933**	..	..
		169	933	..	..
	3	**Total**	**947**	**7**	..
		170	947	7	..
	4	**Total**	**748**	**450**	..
		171	748	450	..
	5	**Total**	**524**	**416**	..
		172	524	416	..
	6	**Total**	**359**	**100**	..
		173	359	100	..
	7	**Total**	**645**	**14**	**4**
		174	645	14	4
	8	**Total**	**930**	**136**	**10**
		175	930	136	10
	9	**Total**	**696**	**285**	**5**
		176	696	285	5
	10	**Total**	**814**	**432**	**6**
		177	814	432	6
	11	**Total**	**604**	**96**	**2**
		178	604	96	2
		VALLABHNAGAR TALUK			
15/V	**FATEHNAGAR (P)**		**21,173**	**1,856**	**233**
	Block 1	**Total**	**2,111**	**85**	**54**
		296	495	6	4
		297	846	76	..
		298	770	3	50

APPENEIX TO URBAN PRIMARY CENSUS ABSTRACT

TOTAL, SCHEDULED CASTES AND SCHEDULED TRIBES POPULATION-URBAN BLOCK-WISE

Location Code No.	Name of Town/Ward/ Locality/Urban Block	E·B· No·	Total Population	Scheduled Castes	Scheduled Tribes
(1)	(2)	(3)	(4)	(5)	(6)
		VALLABHNAGAR TALUK			
15/V	FATEHNAGR (P) *(Contd.)*				
	Block 2	**Total**	**1,136**	**18**	**8**
		299	567	9	8
		300	569	9	..
	3	**Total**	**1,944**	**59**	..
		301	669	35	..
		302	765	24	..
		303	510	..	..
	4	**Total**	**1,145**	**432**	**2**
		304	296	101	..
		305	747	310	2
		306	102	21	..
	5	**Total**	**1,629**	**27**	**14**
		307	677	21	..
		308	952	6	14
	6	**Total**	**1,531**	**40**	..
		309	902	26	..
		310	629	14	..
	7	**Total**	**1,589**	**102**	**31**
		311	830	23	15
		312	562	64	..
		313	197	15	16
	8	**Total**	**1,637**	**333**	**71**
		314	372	99	65
		315	619	133	6
		316	646	101	..
	9	**Total**	**2,279**	**448**	**17**
		317	672	99	..
		318	643	107	9
		319	549	227	8
		320	415	15	..
	10	**Total**	**888**	..	..
		321	249	..	..
		322	639	..	..
	11	**Total**	**1,580**	**98**	**26**
		323	788	51	11
		324	792	47	15
	12	**Total**	**1,906**	**26**	..
		325	612	23	..
		326	540	3	..
		327	546	..	..
		328	208	..	..
	13	**Total**	**1,003**	**60**	**2**
		329	247	..	..
		330	650	60	2
		331	106	..	..

APPENDIX TO URBAN PRIMARY CENSUS ABSTRACT

TOTAL, SCHEDULED CASTES AND SCHEDULED TRIBES POPULATION-URBAN BLOCK-WISE

Location Code No.	Name of Town/Ward/ Locality/Urban Block	E·B· No·	Total Population	Scheduled Castes	Scheduled Tribes
(1)	(2)	(3)	(4)	(5)	(6)
		VALLABHNAGAR TALUK			
15V/	FATEHNAGAR (P) *(Concld.)*				
	Block 14	**Total**	**437**	**55**	**8**
		332	437	55	8
	15	**Total**	**358**	**73**	..
		333	358	73	..
		HAYATHNAGAR TALUK			
15/VI	**GHATKESWAR (P)**		**9,773**	**1,579**	**38**
	Block 1 to 9	8	738	381	..
		9	800	7	6
		10	1,039	41	8
		11	650	..	..
		12	749	..	..
		13	699	31	2
		14	663	60	7
		15	737	43	7
		16	722	30	..
		17	744	66	..
		18	233	4	..
		21	739	505	..
		22	742	411	8
		19	270	..	..
		20	248	..	..
	UPPAL KHALSA O. G. TO HYDERABAD CITY		**15,856**	**2,693**	**163**
	Block 1-7	**Total**	7,092	1,947	33
		109	842	32	5
		110	685	45	12
		111	653	497	..
		112	593	313	2
		113	699	163	..
		114	839	681	6
		115	785	207	8
		116	644	9	..
		117	732	..	..
		119	620	..	..
	8-9	**Total**	**1,861**	**268**	..
		118	681	268	..
		120	548	..	..
		122	632	..	..

APPENDIX TO URBAN PRIMARY CENSUS ABSTRACT

TOTAL, SCHEDULED CASTES AND SCHEDULED TRIBES POPULATION-URBAN BLOCK-WISE

Location Code No.	Name of Town/Ward/ Locality/Urban Block	E·B· No·	Total Population	Scheduled Castes	Scheduled Tribes
(1)	(2)	(3)	(4)	(5)	(6)
			HAYATHNAGAR TALUK		
	UPPAL KHALSA O·G· TO HYDERABAD CITY		**6,903**	**478**	**130**
	Block 10-15	121	692	..	..
		123	787	..	..
		124	679	5	..
		125	926	46	6
		126	696	144	..
		127	679	72	..
		128	523	82	124
		334	471	6	..
		129	619	25	..
		130	831	98	..
	RAMANTHAPUR KHALSA O.G. TO HYDERABAD CITY		**12,544**	**876**	**24**
	Block 1 to 15	132	789	222	..
		133	713	15	..
		134	621	103	..
		135	679	5	9
		136	784	331	..
		137	643	..	..
		138	917	57	..
		139	682	12	..
		140	733	31	10
		141	644	..	..
		142	677	5	..
		143	635	2	..
		144	963	4	..
		145	962	7	..
		146	472	..	5
		147	620	..	..
		148	443	21	..
		149	567	61	..
	SAROORNAGAR O. G. TO HYDERABAD CITY		**8,804**	**563**	**61**
	Block 1 to 4	Total	7,922	534	54
		189	710	104	..
		190	921	5	..
		191	612	..	..
		192	647	..	..
		193	681	15	..
		194	898	..	36
		195	663	185	11
		196	873	29	..
		335	734	61	..
		336	1,183	135	7
	5	Total	882	29	7
		197	882	29	7

APPENDIX TO URBAN PRIMARY CENSUS ABSTRACT

TOTAL, SCHEDULED CASTES AND SCHEDULED TRIBES POPULATION-URBAN BLOCK-WISE

Location Code No.	Name of Town/Ward/ Locality/Urban Block	E·B· No·	Total Population	Scheduled Castes	Scheduled Tribes
(1)	(2)	(3)	(4)	(5)	(6)
		VALLABHNAGAR TALUK			
15/VII	KAPRA (P)		**15,367**	**2,222**	**443**
	Block 1	**Total**	**1,284**	**555**	**100**
		100	887	188	100
		101	397	367	..
	2	**Total**	**882**	**68**	**23**
		102	286	68	..
		103	596	..	23
	3	**Total**	**268**	**87**	**20**
		104	268	87	20
	4	**Total**	**868**	**718**	**1**
		105	411	319	1
		106	457	399	..
	5	**Total**	**1,190**	..	..
		107	735	..	..
		107/1	455	..	..
	6	**Total**	**2,218**	**77**	**48**
		108	496	28	25
		109	604	17	8
		110	649	32	6
		110/1	532	..	9
	7	Total	**1,392**	**112**	**165**
		111	679	82	3
		112	713	30	162
	8	Total	**715**	**248**	**42**
		113	715	248	42
	9	Total	**2,052**	**209**	**34**
		114	580	52	6
		115	756	47	8
		116	716	110	20
	E·C·I·L· Colony Block a	**Total**	**789**	**41**	..
		117	666	41	..
		118	123	..	..
	b	Total	**1,829**	**63**	**10**
		119	537	16	..
		120	626	14	10
		121	666	33	..
	c	Total	**1,817**	**44**	..
		122	545	..	..
		123	565	12	..
		124	707	32	..

APPENDIX TO URBAN PRIMARY CENSUS ABSTRACT

TOTAL, SCHEDULED CASTES AND SCHEDULED TRIBES POPULATION-URBAN BLOCK-WISE

Location Code No.	Name of Town/Ward/ Locality/Urban Block	E·B· No·	Total Population	Scheduled Castes	Scheduled Tribes
(1)	(2)	(3)	(4)	(5)	(6)
		RAJENDRANAGAR TALUK			
15/VIII	**KUKATPALLE (P)**		**9,495**	**862**	**301**
	Block 1 to 9	33	670	..	..
		34	979	14	45
		35	733	..	..
		36	724	..	..
		37	714	..	..
		38	574	62	..
		39	693	377	18
		40	713	126	14
		41	831	25	..
		42	606	93	44
		43	727	113	160
	H·B· Colony	44	582	4	..
		45	483	15	..
	E·W·S· & M·I·G·	46	309	16	7
	Leprosy	47	157	17	13
	BHAGMEERI O·G· TO KUKATPALLE (P)	**Total**	**1,258**	**6**	**3**
	Block 1	1	729	6	3
	2	2	437	..	..
	3	3	92	..	..
		VALLABHNAGAR TALUK			
15/IX	**MACHA BOLARAM (P)**		**8,520**	**1,542**	**324**
	Block 1	**Total**	**385**	**20**	**116**
		13	385	20	116
	2	**Total**	**968**	**209**	**142**
		14	164	..	..
		15	605	35	135
		16	199	174	7
	3	**Total**	**1,406**	**117**	**66**
		17	372	24	66
		18	787	53	..
		19	247	40	..
	4	**Total**	**1,593**	**32**	..
		20	403	..	..
		21	572	32	..
		22	618	..	..
	5	**Total**	**550**	**75**	..
		23	550	75	..

APPENDIX TO URBAN PRIMARY CENSUS ABSTRACT

TOTAL, SCHEDULED CASTES AND SCHEDULED TRIBES POPULATION-URBAN BLOCK-WISE

Location Code No.	Name of Town/Ward/ Locality/Urban Block	E·B· No·	Total Population	Scheduled Castes	Scheduled Tribes
(1)	(2)	(3)	(4)	(5)	(6)
			VALLABHNAGAR TALUK		
15/IX	MACHA BOLARAM (P) *(Concld.)*				
	Block 6	Total	1,117	770	..
		24	64	19	..
		25	664	514	..
		26	389	237	..
	7	Total	1,023	4	..
		27	152	..	..
		28	495	..	..
		29	376	4	..
	8	Total	589	14	..
		30	260	..	..
		31	329	14	..
	9	Total	790	218	..
		32	306	136	..
		33	484	82	..
	10	Total	99	83	..
		34	99	83	..
	KOWKUR O· G· TO MACHA BOLARAM (P)		2,556	1,045	35
	Block 1 to 4	7	546	..	10
		8	575	3	..
		9	628	403	..
		10	437	400	..
		11	370	239	25
			RAJENDRANAGAR TALUK		
15/X	MOOSAPET (P)		6,313	1,001	52
	Block 1 to 4	Total	3,591	451	16
		48	721	5	..
		49	625	184	1
		50	748	211	..
		51	669	8	..
		52	828	43	15
	5	Total	1,500	79	29
		53	1,500	79	29
	6 & 7	Total	1,222	471	7
		54	557	143	7
		55	665	328	..

APPENDIX TO URBAN PRIMARY CENSUS ABSTRACT

TOTAL, SCHEDULED CASTES AND SCHEDULED TRIBES POPULATION-URBAN BLOCK-WISE

Location Code No.	Name of Town/Ward/ Locality/Urban Block	E·B· No·	Total Population	Scheduled Castes	Scheduled Tribes
(1)	(2)	(3)	(4)	(5)	(6)
		MEDCHAL TALUK			
15/XI	**QUTBULLAPUR (P)**		**24,002**	**2,066**	**144**
	Block 1 to 8	Total	**5,051**	**764**	**83**
		198	570	..	..
		199	631	155	..
		200	689	39	..
		201	550	57	17
		202	572	318	19
		203	598	39	..
		204	557	..	..
		205	642	115	..
		206	242	41	47
	9	Total	**731**	**234**	**4**
		207	253	51	..
		208	478	183	4
	10	Total	**265**	..	..
		209	265	..	..
	11	Total	**721**	**23**	..
		210	296	6	..
		211	425	17	..
	12	Total	**342**	**38**	..
		212	342	38	..
	13 & 14	Total	**1,402**	**175**	..
		213	586	41	..
		214	816	134	..
	15 to 18	Total	**2,951**	**68**	**23**
		215	627	44	10
		216	654	2	..
		217	579	9	..
		218	610	7	..
		219	481	6	13
	19 to 22	Total	**1,873**	**57**	**4**
		220	731	45	4
		221	540	5	..
		222	602	7	..
	23 to 29	Total	**3,463**	**322**	**22**
		223	130	4	..
		224	782	54	5
		225	773	75	13
		226	533	21	..
		227	682	108	4
		228	563	60	..
	30	Total	**589**	**134**	..
		229	47	..	..
		230	542	134	..

APPENDIX TO URBAN PRIMARY CENSUS ABSTRACT

TOTAL, SCHEDULED CASTES AND SCHEDULED TRIBES POPULATION-URBAN BLOCK-WISE

Location Code No.	Name of Town/Ward/ Locality/Urban Block	E·B· No·	Total Population	Scheduled Castes	Scheduled Tribes
(1)	(2)	(3)	(4)	(5)	(6)
		MEDCHAL TALUK			
15/XI QUTBULLAPUR (P) *(Concld.)*					
	Block 31	Total	**278**	**56**	..
		231	278	56	..
	32 & 33	**Total**	**1,430**	..	**6**
		232	456	..	..
		233	974	..	6
	34	**Total**	**821**	**37**	..
		234	524	23	..
		235	185	..	..
		236	112	14	..
	35	**Total**	**666**	**66**	..
		237	329	21	..
		238	337	45	..
	36	**Total**	**823**	**17**	..
		239	758	17	..
		240	65	...	..
	37	**Total**	**440**	**24**	**2**
		241	386	24	2
		242	54	..	..
I.D.P.L. Colony	38	**Total**	**2,156**	**51**	..
		243	533	15	..
		244	555	26	..
		245	540	10	..
		246	528	..	..
		RAJENDRANAGAR TALUK			
15/XII SHAMSHABAD (P)		**Total**	**11,172**	**1,930**	**136**
	Block 1 to 14	207	562	35	..
		208	746	58	13
		209	648	9	..
		210	758	149	25
		211	629	12	1
		212	596	..	..
		213	576	95	43
		214	740	66	..
		215	796	96	5
		216	675	107	...
		217	696	21	..
		218	482	..	..
		219	376	5	..
		220	751	588	..
		221	1,020	350	45
		222	483	23	..
		223	270	..	3
		224	368	316	1

APPENDIX TO URBAN PRIMARY CENSUS ABSTRACT

TOTAL, SCHEDULED CASTES AND SCHEDULED TRIBES POPULATION-URBAN BLOCK-WISE

Location Code No.	Name of Town/Ward/ Locality/Urban Block	E·B· No·	Total Population	Scheduled Castes	Scheduled Tribes
(1)	(2)	(3)	(4)	(5)	(6)
			TANDUR TALUK		
15/XIV	TANDUR (M)		**32,450**	**2,495**	**334**
	Ward 1	Total	**3,534**	**123**	**21**
		1	692	61	..
		2	711	..	..
		3	785	9	4
		4	674	29	10
		5	672	24	7
	2	Total	**2,080**	**115**	**6**
		6	804	14	..
		7	606	75	4
		8	670	26	2
	3	Total	**2,354**	**210**	**55**
		9	674	12	..
		10	621	38	10
		11	633	100	..
		12	426	60	45
	4	Total	**1,973**	**24**	**118**
		13	611	..	6
		14	652	..	7
		15	710	24	105
	5	Total	**5,383**	**13**	**28**
		16	611	8	14
		17	593	5	7
		18	627	..	..
		19	587	..	..
		20	573	..	..
		21	586	..	..
		22	583	..	..
		23	582	..	7
		24	641	..	..
	6	Total	**5,110**	**283**	**8**
		25	567	25	..
		26	604	13	..
		27	652	49	..
		28	707	95	8
		29	626	..	..
		30	610	..	..
		31	691	10	..
		32	653	91	..
	7	Total	**4,009**	**302**	**1**
		33	574	6	1
		34	547	146	..
		35	563	..	..

APPENDIX TO URBAN PRIMARY CENSUS ABSTRACT

TOTAL, SCHEDULED CASTES AND SCHEDULED TRIBES POPULATION-URBAN BLOCK-WISE

Location Code No.	Name of Town/Ward/ Locality/Urban Block	E·B· No·	Total Population	Scheduled Castes	Scheduled Tribes
(1)	(2)	(3)	(4)	(5)	(6)
			TANDUR TALUK		
15/XIV	TANDUR (M) *(Concld.)*				
	Ward 7	36	634	6	..
		37	558	6	..
		38	517	8	..
		39	616	130	..
	8	Total	**8,007**	**1,425**	**97**
		40	611	284	80
		41	679	253	9
		42	641	619	..
		43	620	162	..
		44	720	57	..
		45	668	7	..
		46	698	5	..
		47	650	1	..
		48	761	37	..
		49	708	..	8
		50	680	..	..
		51	571	..	..
			VICARABAD TALUK		
15/XV	**VICARABAD (P)**		**20,737**	**3,075**	**184**
	Block 1 to 4	**Total**	**9,491**	**654**	**160**
		96	742	104	20
		97	630	99	19
		98	498	44	..
		99	1,071	184	90
		100	606	33	..
		101	719	5	8
		102	539	29	..
		103	906	36	11
		104	619	7	..
		105	607	59	6
		106	575	28	6
		107	656	..	..
		108	650	..	..
		109	673	26	..
	5	**Total**	**576**	**8**	..
		110	576	8	..
	6	**Total**	**565**	..	..
		111	565	..	..
	7	Total	**1,262**	292	24
		112	665	115	..
		113	597	177	24

APPENDIX TO URBAN PRIMARY CENSUS ABSTRACT

TOTAL, SCHEDULED CASTES AND SCHEDULED TRIBES POPULATION-URBAN BLOCK-WISE

Location Code No.	Name of Town/Ward/ Locality/Urban Block	E·B· No·	Total Population	Scheduled Castes	Scheduled Tribes
(1)	(2)	(3)	(4)	(5)	(6)
		VICARABAD TALUK			
15/XV	VICARABAD (P) *(Concld.)*				
	Alampalle Block 8	Total	**2,970**	**1,243**	..
		114	552	552	..
		115	589	560	..
		116	603	131	..
		117	627	..	..
		118	599	..	..
		Total	**1,995**	..	..
	9	119	616	..	..
		120	593	..	..
		121	559	..	..
		122	227	..	..
	10	Total	**289**	**132**	..
		123	289	132	..
	11	Total	**1,111**	**111**	..
		124	544	90	..
		125	567	21	..
	Gangaram Block 12	Total	**2,478**	**635**	..
		126	637	..	..
		127	669	18	..
		128	531	373	..
		129	641	244	..
		VALLABHNAGAR TALUK			
15/XVI	YAPRAL (P)		**6,940**	**3,842**	**231**
	Block 1	Total	**909**	**748**	**5**
		80	621	509	5
		81	288	239	..
	2	Total	**474**	**416**	**3**
		82	234	180	3
		83	240	236	..
	3	Total	**805**	**248**	**14**
		84	447	248	14
		85	358	..	..
	4	Total	**709**	**34**	..
		86	299	25	..
		87	410	9	..
	5	Total	**767**	..	..
		88	126	..	..
		89	641	—	—
	6	Total	**578**	**251**	**5**
		90	578	251	5
	7	Total	**585**	**346**	**122**
		91	585	346	122

APPENDIX TO URBAN PRIMARY CENSUS ABSTRACT

TOTAL, SCHEDULED CASTES AND SCHEDULED TRIBES POPULATION-URBAN BLOCK-WISE

Location Code No.	Name of Town/Ward/ Locality/Urban Block	E·B· No·	Total Population	Scheduled Castes	Scheduled Tribes
(1)	(2)	(3)	(4)	(5)	(6)
		VALLABHNAGAR TALUK			
15/XVI	YAPRAL (P) *(Concld.)*				
	Block 8	**Total**	**175**	**14**	**82**
		92	53	5	48
		93	122	9	34
	9	**Total**	**281**	**206**	..
		94	281	206	..
	10	**Total**	**836**	**815**	..
		95	298	298	..
		96	538	517	..
	11	**Total**	**821**	**764**	..
		97	61	61	..
		98	549	517	..
		98/1	211	186	..
15/XVII	MALKAJGIRI (P)		65,776	9,099	915
	Block 1	**Total**	**1,668**	**71**	**18**
		125	778	48	..
		126	678	15	18
		127	212	8	..
	2	**Total**	**1,542**	**27**	**6**
		128	449	..	..
		129	649	8	6
		130	444	19	..
	3	**Total**	**1,377**	**10**	..
		131	193	5	..
		132	659	5	..
		133	525	..	..
	4	**Total**	**1,999**	**36**	..
		134	730	13	..
		135	678	23	..
		136	591	..	..
	5	**Total**	**1,665**	..	**7**
		137	549	..	..
		138	534	..	..
		139	582	..	7
	6	**Total**	**1,792**	**3**	..
		140	658	..	..
		141	676	..	..
		142	458	3	..
	7	**Total**	**1,119**	**165**	..
		143	165	..	..
		144	665	..	..
		145	289	165	..

APPENDIX TO URBAN PRIMARY CENSUS ABSTRACT

TOTAL, SCHEDULED CASTES AND SCHEDULED TRIBES POPULATION-URBAN BLOCK-WISE

Location Code No.	Name of Town/Ward/ Locality/Urban Block	E·B· No·	Total Population	Scheduled Castes	Scheduled Tribes
(1)	(2)	(3)	(4)	(5)	(6)
		VALLABHNAGAR TALUK			
15/XVII	MALKAJGIRI (P) *(Contd,)*				
	Block 8	Total	**1,281**	**346**	..
		146	509	325	..
		147	598	..	..
		148	174	**21**	..
	9	Total	**1,409**	**48**	..
		149	423	..	..
		150	745	12	..
		151	241	**36**	..
	10	Total	**1,039**	**82**	**10**
		152	444	42	10
		153	595	40	..
	11	Total	**1,505**	**725**	..
		154	669	386	..
		155	660	277	..
		156	176	62	..
	12	Total	**2,600**	**180**	**8**
		157	499	46	..
		158	773	19	8
		159	745	94	..
		160	583	21	..
	13	Total	**1,486**	**33**	**3**
		161	108	3	..
		162	778	..	..
		163	600	30	3
	14	Total	**1,953**	**393**	**19**
		164	53	16	..
		165	685	75	7
		166	654	189	4
		167	561	113	8
	15	Total	**1,728**	**105**	**4**
		168	516	16	..
		169	534	46	..
		170	678	43	4
	16	Total	**2,399**	**194**	**30**
		171	679	91	12
		172	747	49	18
		173	541	11	..
		174	432	43	..
	17	Total	**987**	**212**	**39**
		175	254	20	39
		176	733	192	..
	18	Total	**813**	**56**	**11**
		177	478	46	11
		178	335	10	..

APPENDIX TO URBAN PRIMARY CENSUS ABSTRACT

TOTAL, SCHEDULED CASTES AND SCHEDULED TRIBES POPULATION-URBAN BLOCK-WISE

Location Code No.	Name of Town/Ward/ Locality/Urban Block	E·B· No·	Total Population	Scheduled Castes	Scheduled Tribes
(1)	(2)	(3)	(4)	(5)	(6)
		VALLABHNAGAR TALUK			
15/XVII	MALKAJGIRI (P) *(Contd.)*				
	Block 19	Total	**1,316**	**27**	..
		179	351	..	..
		180	583	23	..
		181	382	4	..
	20	Total	**1,157**	**7**	**19**
		182	419	..	..
		183	738	7	19
	21	Total	**3,697**	**526**	**601**
		184	671	25	..
		185	459	10	..
		190	527	48	456
		191	515	25	137
		192	412	85	..
		193	252	25	..
		194	244	3	..
		195	617	305	8
	22	Total	**1,171**	**5**	..
		186	224	..	..
		187	616	..	..
		188	331	5	..
	23	Total	**873**	**58**	..
		189	491	9	..
		196	382	49	..
	24	Total	**1,309**	**106**	..
		197	561	50	..
		198	748	56	..
	25	Total	**578**	**569**	..
		199	578	569	..
	26	Total	**1,230**	**129**	..
		200	756	92	..
		201	474	37	..
	27	Total	**929**	**8**	**8**
		202	212	8	..
		203	633	..	..
		204	84	..	8
	28	Total	**1,112**	**287**	..
		205	684	42	..
		206	428	245	..
	29	Total	**5,555**	**1,229**	**25**
		207	236	202	..
		208	848	247	6
		209	382	50	..

APPENDIX TO URBAN PRIMARY CENSUS ABSTRACT

TOTAL, SCHEDULED CASTES AND SCHEDULED TRIBES POPULATION-URBAN BLOCK-WISE

Location Code No.	Name of Town/Ward/ Locality/Urban Block	E·B· No·	Total Population	Scheduled Castes	Scheduled Tribes
(1)	(2)	(3)	(4)	(5)	(6)
		VALLABHNAGAR TALUK			
15/XVII	MALKAJGIRI (P) *(Contd.)*				
	Block 29 *(Concld.)*	211	522	34	14
		212	492	140	..
		213	533	168	..
		214	608	61	..
		215	480	77	5
		254 (215/1)	307	74	..
		255 (215/2)	270	72	..
		256 (215/3)	304	62	..
		257 (215/4)	343	38	..
		258 (215/5)	230	4	..
	30	Total	**815**	**376**	**1**
		210	221	170	..
		216	594	206	1
	31	Total	**1,714**	**882**	..
		217	954	422	..
		218	760	460	..
	32	Total	**729**	**348**	**25**
		219	65	58	..
		220	664	290	25
	33	Total	**1,323**	**347**	**23**
		221	182	128	..
		222	716	183	18
		223	337	36	5
		224	88	..	..
	34	Total	**1,080**	**152**	..
		225	562	44	..
		226	518	108	..
	35	Total	**625**	**72**	..
		227	625	72	..
	36	Total	**783**	**12**	**4**
		228	643	4	4
		229	140	8	..
	37	Total	**686**	**152**	..
		230	489	152	..
		231	197	..	..
	38	Total	**634**	**88**	..
		232	496	57	..
		233	138	31	..
	39	Total	**423**	**10**	..
		234	304	4	..
		235	119	6	..

APPENDIX TO URBAN PRIMARY CENSUS ABSTRACT

TOTAL, SCHEDULED CASTES AND SCHEDULED TRIBES POPULATION-URBAN BLOCK-WISE

Location Code No.	Name of Town/Ward/ Locality/Urban Block	E·B· No·	Total Population	Scheduled Castes	Scheduled Tribes
(1)	(2)	(3)	(4)	(5)	(6)
		VALLABHNAGAR TALUK			
15/XVII	MALKAJGIRI (P) *(Concld.)*				
	Block 40	Total	**522**	**46**	**10**
		236	522	46	10
	41	Total	**1,618**	**148**	**1**
		237	662	34	1
		238	668	12	..
		239	308	102	..
	42	Total	**1,050**	**15**	..
		240	654	15	..
		241	396	..	..
	43	Total	**842**	**59**	**2**
		242	187	16	..
		243	655	43	2
	44	Total	**653**	**25**	**7**
		244	89	..	7
		245	564	25	..
	45	Total	**1,118**	**242**	**3**
		246	539	9	..
		247	579	233	3
	46	Total	**301**	**76**	**1**
		248	301	76	1
Railway Quarters		Total	**3,551**	**412**	**30**
		249	517	16	8
		250	633	55	..
		251	581	70	4
		252	433	39	..
		259 (252/A)	667	75	5
	Block 25	253	720	157	13

DISTRICT PRIMARY CENSUS ABSTRACT FOR SCHEDULED CASTES

RANGAREDDI DISTRICT

Sl. No.	District/Taluk/ Town	Total Rural Urban	No. of house-holds with SC members	Total Scheduled Castes Population			Literates			Total Main Workers (I-IX)			MAIN WORKERS Cultivators-I		
				Persons	Males	Females	Persons	Males	Females	Persons	Males	Females	Persons	Males	Females
(1)	(2)	(3)	(4)	(5)	(6)	(7)	(8)	(9)	(10)	(11)	(12)	(13)	(14)	(15)	(16)
RANGAREDDI DISTRICT		**T**	**59,400**	**307,947**	**156,563**	**151,384**	**47,823**	**35,938**	**11,885**	**157,988**	**93,033**	**64,955**	**40,245**	**28,448**	**11,797**
		R	**48,842**	**253,896**	**128,805**	**125,091**	**27,438**	**22,347**	**5,091**	**139,411**	**79,224**	**60,187**	**39,732**	**28,102**	**11,630**
		U	**10,558**	**54,051**	**27,758**	**26,293**	**20,385**	**13,591**	**6,794**	**18,577**	**13,809**	**4,768**	**513**	**346**	**167**
1	*Medchal Taluk*	T	5,096	25,124	12,929	12,195	3,980	3,178	802	13,413	7,940	5,473	2,284	1,630	654
		R	4,643	23,058	11,854	11,204	3,273	2,685	588	12,653	7,342	5,311	2,283	1,629	654
		U	453	2,066	1,075	991	707	493	214	760	598	162	1	1	..
	Qutbullapur (P) *	U	453	2,066	1,075	991	707	493	214	760	598	162	1	1	..
2	Marpally Taluk	T	5,072	27,764	13,980	13,784	2,143	1,715	428	16,346	8,732	7,614	7,031	4,474	2,557
		R	5,072	27,764	13,980	13,784	2,143	1,715	428	16,346	8,732	7,614	7,031	4,474	2,557
		U	..	..	..	..	..	..	..	..	..	..	..	..	..
3	Hayathnagar Taluk	T	6,963	34,795	17,897	16,898	5,779	4,533	1,246	16,310	10,527	5,783	1,775	1,365	410
		R	5,784	29,084	14,938	14,146	4,378	3,512	866	14,122	8,971	5,151	1,716	1,325	391
		U	1,179	5,711	2,959	2,752	1,401	1,021	380	2,188	1,556	632	59	40	19
	Ghatkeswar (P)	U	289	1,579	861	718	462	339	123	511	408	103	19	11	8
	Uppalkhalsa O.G. to Hyderabad City *	U	578	2,693	1,368	1,325	612	429	183	1,128	775	353	30	22	8
	Ramanthapur Khalsa O.G. to Hyberabad City *	U	200	876	440	436	194	150	44	367	231	136	10	7	3
	Saroor Nagar O.G. to Hyderabad City *	U	112	563	290	273	133	103	30	182	142	40	..	..	..
4	Ibrahimpatnam Taluk	T	4,687	23,583	11,983	11,600	2,968	2,591	377	13,086	7,245	5,841	2,547	1,910	637
		R	4,687	23,583	11,983	11,600	2,968	2,591	377	13,086	7,245	5,841	2,547	1,910	637
		U	..	..	..	..	..	..	..	..	..	..	..	..	..
5	Maheswaram Taluk	T	3,105	16,452	8,347	8,105	1,274	1,169	105	8,971	5,198	3,773	2,272	1,849	423
		R	3,105	16,452	8,347	8,105	1,274	1,169	105	8,971	5,198	3,773	2,272	1,849	423
		U	..	..	..	..	..	..	..	..	..	..	..	..	..
6	Rajendranagar Taluk	T	6,174	33,931	17,395	16,536	5,716	4,508	1,208	16,329	9,666	6,663	2,560	1,806	754
		R	5,065	28,005	14,351	13,654	4,149	3,335	814	13,832	8,079	5,753	2,453	1,742	711
		U	1,109	5,926	3,044	2,882	1,567	1,173	394	2,497	1,587	910	107	64	43

(1)	(2)	(3)	(4)	(5)	(6)	(7)	(8)	(9)	(10)	(11)	(12)	(13)	(14)	(15)	(16)
	Budvel (P)	U	393	2,018	1,020	998	550	420	130	829	510	319	28	14	14
	Kukatpalle (P) *	U	142	862	445	417	136	96	40	378	253	125	16	8	8
	Bhagmeeri O·G· to Kukatpalle (P) *	U	1	6	3	3	1	1	..	5	2	3	..	..	..
	Moosapet (P) *	U	194	1,001	504	497	283	207	76	320	275	45	17	16	1
	Shamshabad (P)	U	352	1,930	1,016	914	569	428	141	926	514	412	46	26	20
	Jinkalwada O·G· to Balanagar (P) of Vallabhnagar Taluk *	U	27	109	56	53	28	21	7	39	33	6	..	..	..
7	Chevella Taluk	T	5,762	30,332	15,446	14,886	2,815	2,415	400	17,203	9,394	7,809	5,078	3,556	1,522
		R	5,762	30,332	15,446	14,886	2,815	2,415	400	17,203	9,394	7,809	5,078	3,556	1,522
		U	..	..	..	..	..	..	..	..	..	..	..	..	..
8	Vicarabad Taluk	T	4,754	26,158	13,243	12,915	2,907	2,285	622	13,798	7,896	5,902	5,088	3,553	1,535
		R	4,198	23,083	11,657	11,426	1,893	1,569	324	12,668	7,214	5,454	4,957	3,461	1,496
		U	556	3,075	1,586	1,489	1,014	716	298	1,130	682	448	131	92	39
	Vicarabad (P)	U	556	3,075	1,586	1,489	1,014	716	298	1,130	682	448	131	92	39
9	Tandur Taluk	T	4,740	23,924	11,870	12,054	2,111	1,617	494	13,565	7·730	5,835	3,946	3,235	711
		R	4,245	21,429	10,646	10,783	1,493	1,105	388	12,379	7,091	5,288	3,819	3,154	665
		U	495	2,495	1,224	1,271	618	512	106	1,186	639	547	127	81	46
	Tandur (M)	U	495	2,495	1,224	1,271	618	512	106	1,186	639	547	127	81	46
10	Pargi Taluk	T	5,820	28,643	14,327	14,316	1,908	1,511	397	17,398	9,349	8,049	7,564	4,991	2,573
		R	5,820	28,643	14,327	14,316	1,908	1,511	397	17,398	9,349	8,049	7,564	4,991	2,573
		U	..	..	..	..	..	..	..	..	..	..	..	..	..
11	Vallabhnagar Taluk	T	7,227	37,241	19,146	18,095	16,222	10,416	5,806	11,569	9,356	2,213	100	79	21
		R	461	2,463	1,276	1,187	1,144	740	404	753	609	144	12	11	1
		U	6,766	34,778	17,870	16,908	15,078	9,676	5,402	10,816	8,747	2,069	88	68	20
	Hyderabad Municipal Corporation (Portion) *	U	1,272	6,672	3,483	3,189	2,574	1,693	881	1,957	1,641	316	5	5	..
i)	Hyderabad Division	U	684	3,466	1,813	1,653	1,160	764	396	1,021	867	154	4	4	..
ii)	Secunderabad Division	U	588	3,206	1,670	1,536	1,414	929	485	936	774	162	1	1	..
	Macha Bolaram (P) *	U	267	1,542	783	759	671	419	252	504	387	117	7	4	3
	Kowkur O·G· to Macha Bolaram (P) *	U	203	1,045	551	494	420	288	132	395	283	112	10	8	2
	Alwal (P) *	U	1,064	6,297	3,201	3,096	3,179	1,938	1,241	1,883	1,483	400	11	8	3
	Dommaiguda O·G· to Alwal (P) *	U	36	187	91	96	39	34	5	82	50	32	..	..	..
	Balanagar (P) *	U	361	1,619	837	782	589	406	183	528	454	74	3	3	..
	Bowenpalle (P) *	U	66	397	202	195	145	93	52	112	105	7	..	..	..
	Fatehnagar (P) *	U	418	1,856	967	889	579	402	177	650	531	119	2	2	..
	Kapra (P) *	U	451	2,222	1,151	1,071	837	535	302	818	631	187	20	20	..
	Yapral (P) *	U	756	3,842	1,890	1,952	1,941	1,192	749	1,117	844	273	23	14	9
	Malkajgiri (P) *	U	1,872	9,099	4,714	4,385	4,104	2,676	1,428	2,770	2,338	432	7	4	3

*Constituent units of Hyderabad Urban Agglomeration

DISTRICT PRIMARY CENSUS ABSTRACT FOR SCHEDULED CASTES

RANGAREDDI DISTRICT

Sl· No·	District/Taluk/ Town	Total Rural Urban	MAIN WORKERS									Marginal Workers			Non-Workers		
			Agricultural labourers II			Household Industry, Manufacturing, Processing, Servicing and Repairs (V (a))			Other Workers (III, IV, V (b) & VI to IX)								
			Persons	Males	Females	Persons	Males	Females	Persons	Males	Females	Persons	Males	Females	Persons	Males	Females
(1)	(2)	(3)	(17)	(18)	(19)	(20)	(21)	(22)	(23)	(24)	(25)	(26)	(27)	(28)	(29)	(30)	(31)
RANGAREDDI DISTRICT		T	**85,749**	**38,019**	**47,730**	**1,770**	**1,149**	**621**	**30,224**	**25,417**	**4,807**	**10,359**	**952**	**9,407**	**139,600**	**62,578**	**77,022**
		R	**81,543**	**36,065**	**45,478**	**1,512**	**955**	**557**	**16,624**	**14,102**	**2,522**	**9,920**	**842**	**9,078**	**104,565**	**48,739**	**55,826**
		U	**4,206**	**1,954**	**2,252**	**258**	**194**	**64**	**13,600**	**11,315**	**2,285**	**439**	**110**	**329**	**35,035**	**13,839**	**21,196**
1	Medchal Taluk	T	7,890	3,676	4,214	237	139	98	3,002	2,495	507	917	137	780	10,794	4,852	5,942
		R	7,810	3,642	4,168	230	134	96	2,330	1,937	393	908	132	776	9,497	4,380	5,117
		U	80	34	46	7	5	2	672	558	114	9	5	4	1,297	472	825
	Qulbullapur (P)*	U	80	34	46	7	5	2	672	558	114	9	5	4	1,297	472	825
2	Marpally Taluk	T	8,723	3,742	4,981	34	29	5	558	487	71	608	39	569	10,810	5,209	5,601
		R	8,723	3,742	4,981	34	29	5	558	487	71	608	39	569	10,810	5,209	5,601
		U	..	..	..	..	..	..	..	..	..	..	..	..	..	..	..
3	Hayathnagar Taluk	T	8,566	4,194	4,372	233	159	74	5,736	4,809	927	1,479	91	1,388	17.006	7,279	9,727
		R	7,755	3,789	3,966	212	143	69	4,439	3,714	725	1,354	82	1,272	13,608	5,885	7,723
		U	811	405	406	21	16	5	1,297	1,095	202	125	9	116	3,398	1,394	2,004
	Ghatkeswar (P)	U	106	54	52	13	10	3	373	333	40	99	7	92	969	446	523
	Uppal Khalsa O·G. to Hyderabad City*	U	490	245	245	6	5	1	602	503	99	22	2	20	1,543	591	952
	Ramanthapur Khalsa O·G· to Hyderabad City*	U	212	104	108	2	1	1	143	119	24	4	..	4	505	209	296
	Saroornagar O·G· to Hyderabad City*	U	3	2	1	..	..	..	179	140	39	..	..	..	381	148	233
4	Ibrahimpatnam Taluk	T	9,521	4,453	5,068	104	66	38	914	816	98	711	60	651	9,786	4,678	5,108
		R	9,521	4,453	5,068	104	66	38	914	816	98	711	60	651	9,786	4,678	5,108
		U	..	..	..	..	..	..	..	..	..	..	..	..	..	..	..
5	Maheswaram Taluk	T	6,177	2,857	3,320	25	23	2	497	469	28	903	121	782	6,578	3,028	3,550
		R	6,177	2,857	3,320	25	23	2	497	469	28	903	121	782	6,578	3,028	3,550
		U	..	..	..	..	..	..	..	..	..	..	..	..	..	..	..
6	Rajendranagar Taluk	T	8,544	3,753	4,791	619	326	293	4,606	3,781	825	722	84	638	16,880	7,645	9,235
		R	7,313	3,180	4,133	573	301	272	3,493	2,856	637	707	79	628	13,466	6,193	7,273
		U	1,231	573	658	46	25	21	1,113	925	188	15	5	10	3,414	1,452	1,962

(1)	(2)	(3)	(17)	(18)	(19)	(20)	(21)	(22)	(23)	(24)	(25)	(26)	(27)	(28)	(29)	(30)	(31)
	Budvel (P)	U	413	178	235	10	9	1	378	309	69	2	..	2	1,187	510	677
	Kukatpalle (P)*	U	155	84	71	5	1	4	202	160	42	2	1	1	482	191	291
	Bhagmeeri O·G· to Kukatpalle (P)*	U	3	1	2	..	..	..	2	1	1	..	..	..	1	1	..
	Moosapet (P)*	U	53	28	25	4	3	1	246	228	18	1	1	..	680	228	452
	Shamshabad (P)	U	607	282	325	26	12	14	247	194	53	10	3	7	994	499	495
	Jinkalwada O·G· to Balanagar (P) of Vallabhnagar Taluk*	U	..	..	..	1	..	1	38	33	5	..	..	..	70	23	47
7	Chevella Taluk	T	10,628	4,590	6,038	141	80	61	1,356	1,168	188	1,237	170	1,067	11,892	5,882	6,010
		R	10,628	4,590	6,038	141	80	61	1,356	1,168	188	1,237	170	1,067	11,892	5,882	6,010
		U	..	..	..	..	..	..	..	..	..	..	..	..	..	..	..
8	Vicarabad Taluk	T	7,316	3,110	4,206	69	58	11	1,325	1,175	150	1,174	77	1,097	11,186	5,270	5,916
		R	6,852	2,950	3,902	37	33	4	822	770	52	1,090	45	1,045	9,325	4,398	4,927
		U	464	160	304	32	25	7	503	405	98	84	32	52	1,861	872	989
	Vicarabad (P)	U	464	160	304	32	25	7	503	405	98	84	32	52	1,861	872	989
9	Tandur Taluk	T	7,674	3,153	4,521	92	88	4	1,853	1,254	599	1,267	42	1,225	9,092	4,098	4,994
		R	7,355	2,999	4,356	59	55	4	1,146	883	263	1,246	41	1,205	7,804	3,514	4,290
		U	319	154	165	33	33	..	707	371	336	21	1	20	1,288	584	704
	Tandur (M)	U	319	154	165	33	33	..	707	371	336	21	1	20	1,288	584	704
10	Pargi Taluk	T	9,126	3,690	5,436	79	73	6	629	595	34	1,151	71	1,080	10,094	4,907	5,187
		R	9,126	3,690	5,436	79	73	6	629	595	34	1,151	71	1,080	10,094	4,907	5,187
		U	..	..	..	..	..	..	..	..	..	..	..	..	..	..	..
11	Vallabhnagar Taluk	T	1,584	801	783	137	108	29	9,748	8,368	1,380	190	60	130	25,482	9,730	15,752
		R	283	173	110	18	18	..	440	407	33	5	2	3	1,705	665	1,040
		U	1,301	628	673	119	90	29	9,308	7,961	1,347	185	58	127	23,777	9,065	14,712
	Hyderabad Municipal Corporation (Portion)*	U	46	39	7	14	12	2	1,892	1,585	307	21	13	8	4,694	1,829	2,865
i)	Hyderabad Division	U	44	37	7	8	7	1	965	819	146	11	9	2	2,434	937	1,497
ii)	Secunderabad Division	U	2	2	..	6	5	1	927	766	161	10	4	6	2,260	892	1,368
	Macha Bolaram (P)*	U	122	62	60	15	9	6	360	312	48	5	2	3	1,033	394	639
	Kowkur O·G· to Macha Bolaram (P)*	U	155	63	92	2	..	2	228	212	16	2	1	1	648	267	381
	Alwal (P)*	U	316	136	180	23	12	11	1,533	1,327	206	37	17	20	4,377	1,701	2,676
	Dommaiguda O·G· to Alwal (P)*	U	14	8	6	..	..	..	68	42	26	..	..	..	105	41	64
	Balanagar (P)*	U	7	4	3	7	6	1	511	441	70	4	..	4	1,087	383	704
	Bowenpalle (P)*	U	4	4	..	13	13	..	95	88	7	2	2	..	283	95	188
	Fatehnagar (P)*	U	23	12	11	24	23	1	601	494	107	3	2	1	1,203	434	769
	Kapra (P)*	U	197	109	88	3	2	1	598	500	98	84	2	82	1,320	518	802
	Yapral (P)*	U	226	79	147	2	2	..	866	749	117	19	14	5	2,706	1,032	1,674
	Malkajgiri (P)*	U	191	112	79	16	11	5	2,556	2,211	345	8	5	3	6,321	2,371	3,950

*Constituent Units of Hyderabad Urban Agglomeration

DISTRICT PRIMARY CENSUS ABSTRACT FOR SCHEDULED TRIBES

RANGAREDDI DISTRICT

Sl. No.	District/Taluk/ Town	Total Rural Urban	No. of house-holds with ST members	Total Scheduled Tribes Population			Literates			Total Main Workers (I-IX)			MAIN WORKERS Cultivators-I		
				Persons	Males	Females	Persons	Males	Females	Persons	Males	Females	Persons	Males	Female
(1)	(2)	(3)	(4)	(5)	(6)	(7)	(8)	(9)	(10)	(11)	(12)	(13)	(14)	(15)	(16)
RANGAREDDI DISTRICT		**T**	**13,413**	**72,656**	**37,224**	**35,432**	**5,123**	**4,225**	**898**	**36,144**	**21,026**	**15,118**	**16,102**	**11,043**	**5,059**
		R	**12,409**	**67,493**	**34,467**	**33,026**	**3,521**	**3,020**	**501**	**34,312**	**19,749**	**14,563**	**16,085**	**11,033**	**5,052**
		U	**1,004**	**5,163**	**2,757**	**2,406**	**1,602**	**1,205**	**397**	**1,832**	**1,277**	**555**	**17**	**10**	**7**
1	Medchal Taluk	T	1,270	5,070	2,538	2,532	452	353	99	2,510	1,463	1,047	565	448	117
		R	1,242	4,926	2,460	2,466	426	329	97	2,452	1,422	1,030	565	448	117
		U	28	144	78	66	26	24	2	58	41	17	..	..	..
	Qutbullapur (P) *	U	28	144	78	66	26	24	2	58	41	17	..	..	..
2	Marpally Taluk	T	501	3,168	1,646	1,522	149	129	20	1,591	889	702	1,192	710	482
		R	501	3,168	1,646	1,522	149	129	20	1,591	889	702	1,192	710	482
		U	..	..	..	..	..	..	..	..	..	..	..	..	..
3	Hayathnagar Taluk	T	911	4,093	2,094	1,999	272	218	54	2,142	1,296	846	80	66	14
		R	850	3,807	1,949	1,858	209	172	37	2,034	1,220	814	80	66	14
		U	61	286	145	141	63	46	17	108	76	32	..	..	..
	Ghatkeswar (P)	U	8	38	26	12	11	9	2	21	12	9	..	..	..
	Uppal Khalsa O.G. to Hyderabad City *	U	34	163	81	82	25	18	6	59	44	15	..	..	..
	Ramanthapur Khalsa O.G. to Hyderabad City*	U	5	24	12	12	18	10	8	6	6	..	..	..	..
	Saroornagar O.G. to Hyderabad City *	U	14	61	26	35	9	8	1	22	14	8	..	..	..
4	Ibrahimpatnam Taluk	T	1,500	8,260	4,248	4,012	559	458	101	4,021	2,475	1,546	2,305	1,630	675
		R	1,500	8,260	4,248	4,012	559	458	101	4,021	2,475	1,546	2,305	1,630	675
		U	..	..	..	..	..	..	..	..	..	..	..	..	..
5	Mah swaram Taluk	T	1,164	6,550	3,411	3,139	242	227	15	3,431	2,037	1,394	1,372	,068	304
		R	1,164	6,550	3,411	3,139	242	227	15	3,431	2,037	1,394	1,372	,068	304
		U	..	..	..	..	..	..	..	..	..	..	..	..	..
6	Rajendranagar Taluk	T	993	5,274	2,757	2,517	334	283	51	2,817	1,607	1,210	687	458	229
		R	879	4,750	2,485	2,265	265	233	32	2,575	1,459	1,116	686	457	229
		U	114	524	272	252	69	50	19	242	148	94	1	1	..

(1)	(2)	(3)	(4)	(5)	(6)	(7)	(8)	(9)	(10)	(11)	(12)	(13)	(14)	(15)	(16)
	Budvel (P)	U	7	27	14	13	16	10	6	6	6	..	1	1	..
	Kukatpalle (P) *	U	65	301	146	155	34	26	8	138	78	60	..	..	..
	Bhagmeeri O.G. to Kukatpalle (P) *	U	1	3	2	1	2	2	..	1	1	..	..	..	..
	Moosapet (P) *	U	10	52	34	18	11	6	5	23	19	4	..	..	..
	Shamshabad (P)	U	30	136	74	62	6	6	..	73	43	30	..	..	..
	Jinkalwada O.G. to Balanagar (P) of Vallabhnagar Taluk *	U	1	5	2	3	..	..	..	1	1	..	..	..	..
7	Chevella Taluk	T	346	1,892	986	906	91	75	16	1,011	572	439	453	288	165
		R	346	1,892	986	906	91	75	16	1,011	572	439	453	288	165
		U	..	..	..	..	..	..	..	..	..	..	..	..	..
8	Vicarabad Taluk	T	850	4,981	2,557	2,424	304	274	30	2,212	1,308	904	1,136	821	315
		R	829	4,797	2,421	2,376	177	165	12	2,194	1,291	903	1,136	821	315
		U	21	184	136	48	127	109	18	18	17	1	..	..	..
	Vicarabad (P)	U	21	184	136	48	127	109	18	18	17	1	..	..	..
9	Tandur Taluk	T	2,173	12,601	6,479	6,122	835	746	89	6,197	3,669	2,528	2,495	2,062	433
		R	2,117	12,267	6,262	6,005	679	606	73	6,109	3,615	2,494	2,494	2,061	433
		U	56	334	217	117	156	140	16	88	54	34	1	1	..
	Tandur (M)	U	56	334	217	117	156	140	16	88	54	34	1	1	..
10	Pargi Taluk	T	2,954	16,923	8,513	8,410	688	598	90	8,846	4,732	4,114	5,802	3,484	2,318
		R	2,954	16,923	8,513	8,410	688	598	90	8,846	4,732	4,114	5,802	3,484	2,318
		U	..	..	..	..	..	..	..	..	..	..	..	..	..
11	Vallabhnagar Taluk	T	751	3,844	1,995	1,849	1,197	864	333	1,366	978	388	15	8	7
		R	27	153	86	67	36	28	8	48	37	11	..	..	..
		U	724	3,691	1,909	1,782	1,161	836	325	1,318	941	377	15	8	7
	Hyderabad Municipal Corporation (Portion)	U	206	1,163	600	563	415	292	123	361	284	77	3	2	1
i)	Hyderabad Division	U	108	488	249	239	108	77	31	149	123	26	3	2	1
ii)	Secunderabad Division	U	98	675	351	324	307	215	92	212	161	51	..	..	..
	Macha Bolaram (P) *	U	60	324	159	165	44	34	10	149	85	64	..	..	..
	Kowkur O.G. to Macha Bolaram (P) *	U	5	35	18	17	9	7	2	19	11	8	2	2	..
	Alwal (P) *	U	33	127	67	60	16	14	2	63	43	20	..	..	..
	Dommaiguda O.G. to Alwal (P) *	U	..	..	..	..	..	..	..	..	..	..	..	..	..
	Balanagar (P) *	U	47	220	110	110	42	32	10	77	57	20	..	..	..
	Bowenpalle (P) *	U	..	..	..	..	..	..	..	..	..	..	..	..	..
	Fatehnagar (P) *	U	42	233	98	135	78	46	32	63	51	12	..	..	..
	Kapra (P) *	U	95	443	231	212	67	53	14	195	130	65	..	..	..
	Yapral (P) *	U	38	231	120	111	67	43	24	89	50	39	10	4	6
	Malkajgiri (P) *	U	198	915	506	409	423	315	108	302	230	72	..	..	..

DISTRICT PRIMARY CENSUS ABSTRACT FOR SCHEDULED TRIBES

RANGAREDDI DISTRICT

Sl. No.	District/Taluk/ Town	Total Rural Urban	MAIN WORKERS									Marginal Workers			Non-Workers		
			Agricultural labourers II			Household Industry, Manufacturing, Processing, Servicing and Repairs (V (a))			Other Workers (III, IV, V (b) & VI to IX)								
			Persons	Males	Females	Persons	Males	Females	Persons	Males	Females	Persons	Males	Females	Persons	Males	Females
(1)	(2)	(3)	(17)	(18)	(19)	(20)	(21)	(22)	(23)	(24)	(25)	(26)	(27)	(28)	(29)	(30)	(31)
RANGAREDDI DISTRICT		**T**	**10,588**	**4,068**	**6,520**	**2,625**	**1,338**	**1,287**	**6,829**	**4,577**	**2,252**	**3,139**	**327**	**2,812**	**33,373**	**15,871**	**17,502**
		R	**10,459**	**3,996**	**6,463**	**2,383**	**1,259**	**1,124**	**5,385**	**3,461**	**1,924**	**3,040**	**307**	**2,733**	**30,141**	**14,411**	**15,730**
		U	**129**	**72**	**57**	**242**	**79**	**163**	**1,444**	**1,116**	**328**	**99**	**20**	**79**	**3,232**	**1,460**	**1,772**
1	Medchal Taluk	T	641	251	390	451	225	226	853	539	314	287	23	264	2,273	1,052	1,221
		R	634	246	388	444	222	222	809	506	303	285	23	262	2,189	1,015	1,174
		U	7	5	2	7	3	4	44	33	11	2	..	2	84	37	47
	Qutbullapur (P)*	U	7	5	2	7	3	4	44	33	11	2	..	2	84	37	47
2	Marpally Taluk	T	321	132	189	51	26	25	27	21	6	171	36	135	1,406	721	685
		R	321	132	189	51	26	25	27	21	6	171	36	135	1,406	721	685
		U	..	..	..	..	..	..	..	..	..	..	..	..	..	..	..
3	Hayathnagar Taluk	T	263	142	121	488	256	232	1,311	832	479	209	11	198	1,742	787	955
		R	251	134	117	479	252	227	1,224	768	456	200	10	190	1,573	719	854
		U	12	8	4	9	4	5	87	64	23	9	1	8	169	68	101
	Ghatkeswar (P)	U	3	2	1	..	..	..	18	10	8	1	1	..	16	13	3
	Uppal Khalsa O·G· to Hyderabad City*	U	8	6	2	1	..	1	50	38	12	..	..	..	104	37	67
	Ramanthapur Khalsa O·G· to Hyderabad City*	U	..	..	..	..	..	..	6	6	..	..	..	..	18	6	12
	Saroornagar O·G· to Hyderabad City*	U	1	..	1	8	4	4	13	10	3	8	..	8	31	12	19
4	Ibrahimpatnam Taluk	T	1,176	504	672	287	140	147	253	201	52	517	18	499	3,722	1,755	1,967
		R	1,176	504	672	287	140	147	253	201	52	517	18	499	3,722	1,755	1,967
		U	..	..	..	..	..	..	..	..	..	..	..	..	..	..	..
5	Maheswaram Taluk	T	1,293	516	777	138	77	61	628	376	252	331	55	276	2,788	1,319	1,469
		R	1,293	516	777	138	77	61	628	376	252	331	55	276	2,788	1,319	1,469
		U	..	..	..	..	..	..	..	..	..	..	..	..	..	..	..
6	Rajendranagar Taluk	T	1,014	469	545	265	136	129	851	544	307	63	8	55	2,394	1,142	1,252
		R	955	444	511	225	115	110	709	443	266	62	8	54	2,113	1,018	1,095
		U	59	25	34	40	21	19	142	101	41	1	..	1	281	124	157

(1)	(2)	(3)	(17)	(18)	(19)	(20)	(21)	(22)	(23)	(24)	(25)	(26)	(27)	(28)	(29)	(30)	(31)
	Budvel (P)	U	..	..	..	..	..	..	5	5	..	..	..	..	21	8	13
	Kukatpalle (P)*	U	51	21	30	5	2	3	82	55	27	..	..	..	163	68	95
	Bhagmeeri O. G. to Kukatpalle (P)*	U	..	..	..	..	..	..	1	1	..	..	..	..	2	1	1
	Moosapet (P)*	U	1	1	..	4	2	2	18	16	2	..	..	..	29	15	14
	Shamshabad (P)	U	7	3	4	31	17	14	35	23	12	1	..	1	62	31	31
	Jinkalwada O. G. to Balanagar (P) of Vallabhnagar Taluk*	U	..	..	..	..	..	..	1	1	..	..	..	..	4	1	3
7	Chevella Taluk	T	246	109	137	203	107	96	109	68	41	87	21	66	794	393	401
		R	246	109	137	203	107	96	109	68	41	87	21	66	794	393	401
		U	..	..	..	..	..	..	..	..	..	..	..	..	..	..	..
8	Vicarabad Taluk	T	706	236	470	151	84	67	219	167	52	232	67	165	2,537	1,182	1,355
		R	706	236	470	151	84	67	201	150	51	230	65	165	2,373	1,065	1,308
		U	..	...	..	...	..	..	18	17	1	2	2	..	164	117	47
	Vicarabad (P)	U	..	..	..	..	..	..	18	17	1	2	2	..	164	117	47
9	Tandur Taluk	T	2,504	898	1,606	203	113	90	995	596	399	577	32	545	5,827	2,778	3,049
		R	2,495	894	1,601	192	107	85	928	553	375	576	32	544	5,582	2,615	2,967
		U	9	4	5	11	6	5	67	43	24	1	..	1	245	163	82
	Tandur (M)	U	9	4	5	11	6	5	67	43	24	1	..	1	245	163	82
10	Pargi Taluk	T	2,364	770	1,594	210	127	83	470	351	119	581	39	542	7,496	3,742	3,754
		R	2,364	770	1,594	210	127	83	470	351	119	581	39	542	7,496	3,742	3,754
		U	..	..	..	..	..	..	..	..	..	..	..	..	..	..	..
11	Vallabhnagar Taluk	T	60	41	19	178	47	131	1,113	882	231	84	17	67	2,394	1,000	1,394
		R	18	11	7	3	2	1	27	24	3	..	..	..	105	49	56
		U	42	30	12	175	45	130	1,086	858	228	84	17	67	2,289	951	1,338
	Hyderabad Municipal Corporation (Portion)*	U	16	12	4	34	6	28	308	264	44	62	1	61	740	315	425
i)	Hyderabad Division	U	16	12	4	..	..	..	130	109	21	..	..	..	339	126	213
ii)	Secunderabad Division	U	...	..	..	34	6	28	178	155	23	62	1	61	401	189	212
	Macha Bolaram (P)*	U	21	13	8	2	2	..	126	70	56	..	..	..	175	74	101
	Kowkur O. G. to Macha Bolaram (P)*	U	..	..	..	16	8	8	1	1	..	..	..	..	16	7	9
	Alwal (P)*	U	1	1	..	..	..	..	62	42	20	2	..	2	62	24	38
	Dommaiguda O.G. to Alwal (P)*	U	..	..	..	..	..	..	..	..	..	..	..	..	..	..	..
	Balanagar (P)*	U	..	..	..	1	..	1	76	57	19	1	..	1	142	53	89
	Bowenpalle (P)*	U	..	..	..	..	..	..	..	..	..	..	..	..	..	..	..
	Fatehnagar (P)*	U	..	..	..	3	1	2	60	50	10	..	..	..	170	47	123
	Kapra (P)*	U	3	3	..	13	1	12	179	126	53	..	..	..	248	101	147
	Ypral (P)*	U	..	..	..	36	4	32	43	42	1	..	..	..	142	70	72
	Malkajgiri (P)*	U	1	1	..	70	23	47	231	206	25	19	16	3	594	260	334

*Constituent units of Hyderabad Urban Agglomeration

1981 CENSUS PUBLICATIONS

GOVERNMENT OF INDIA PUBLICATIONS

Series-2 Andhra Pradesh

Part I—A	Administration Report—Enumeration
Part I—B	Administration Report—Tabulation
Part II—A	General Population Tables—A Series
Part II—B	Primary Census Abstract
Part III—A, III—B	General Economic Tables—B Series
Part IV—A, IV—B	Social and Cultural Tables—C Series
Part V—A, V—B	Migration Tables—D Series
Part VI—A, VI—B	Fertility Tables—F Series
Part VII	Tables on Houses and Disabled Population
Part VIII—A	HH Series Tables covering material of construction of Houses
VIII—B	Tables HH—17, HH—17 SC and HH—17 ST
Part IX	Special Tables on SC & ST
Part X—A	Town Directory
X—B	Survey Reports on Selected Towns
X—C	Survey Reports on Selected Villages
Part XI	Ethnographic studies on SC & ST
Part XII	Census Atlas

GOVERNMENT OF ANDHRA PRADESH PUBLICATIONS*

District Census Handbooks

Part XIII-A & B	Village and Town Directory Village and Town Primary Census Abstract

(One Volume for each district)

---

* Available for sale at the Publication Bureau, Government Central Press, Chanchalguda, Hyderabad-500 659