CENSUS OF INDIA 1971

SERIES 10

MADHYA PRADESH

DISTRICT CENSUS HANDBOOK

PARTS X(A) & X(B)

VILLAGE AND TOWN DIRECTORY
VILLAGE AND TOWN-WISE PRIMARY CENSUS ABSTRACT

RAJGARH DISTRICT

A. K. PANDYA
OF THE INDIAN ADMINISTRATIVE SERVICE
DIRECTOR OF CENSUS OPERATIONS, MADHYA PRADESH

PUBLISHED BY THE GOVT. OF MADHYA PRADESH
1974

1971 CENSUS PUBLICATIONS, MADHYA PRADESH

(All the Census Publications of the State will bear series No. 10)

PART I (in Sub-Parts)	..	Census General Report including Subsidiary Tables.
PART II-A	..	Census Tables on population.
PART II-B (in Sub-Parts)	..	Economic Tables.
PART II-C (in-Sub-Parts)	..	Social and Cultural Tables.
PART III-A	..	Establishment Report and Subsidiary Tables.
PART III-B	..	Establishment Tables.
PART IV	..	Housing Report and Tables.
PART V (in Sub-Parts)	..	Special Table & Ethnographic Notes on Scheduled Castes & Scheduled Tribes.
PART VI-A	..	Town Directory.
PART VI-B	..	Special Survey Reports on selected Towns.
PART VI-C	..	Survey Reports on selected villages.
PART VII	..	Special Report on Graduates and Technical Personnel.
PART VIII-A	..	Administration Report–Enumeration.
PART VIII-B	..	Administration Report–Tabulation.
PART IX	..	Census Atlas.
PART IX-A	..	Administrative Atlas.

STATE GOVERNMENT PUBLICATIONS

PART X-A	..	Village and Town Directory.
PART X-B	..	Village and Town Primary Census Abstracts.
PART X-C	..	Analytical Report and Administrative statements & District Census Tables.

(District Census Handbooks are published under Part X in 3 Parts A, B & C for each of the 43 districts in the State. Parts A and B are published in one volume.)

CONTENTS

		Pages
1.	**Preface**	i—ii
2.	**List of Abbreviations**	1
3.	**Alphabetical List of Villages**	3—21
	(i) Khilchipur Tahsil	3—8
	(ii) Rajgarh Tahsil	8—12
	(iii) Biaora Tahsil	12—16
	(iv) Sarangpur Tahsil	16—18
	(v) Narsingarh Tahsil	18—21

PART A

1.	**Explanatory Note**	25—36
2.	**Village Directory (Amenities and Land use)**	37—122
	(i) Khilchipur Tahsil	38—61
	(ii) Rajgarh Tahsil	62—77
	(iii) Biaora Tahsil	78—89
	(iv) Sarangpur Tahsil	90—99
	(v) Narsingarh Tahsil	100—113
3.	**Appendix to Village Directory**	114—115
4.	**Town Directory**	116—122
	(i) Status, Growth History and Functional Category of Towns	116
	(ii) Physical Aspects and Location of Towns	117
	(iii) Civic Finance	118
	(iv) Civic and other Amenities	119
	(v) Medical, Educational, Recreational and Cultural Facilities in Towns	120
	(vi) Trade, Commerce, Industry and Banking	121
	(vii) Population by Religion and Scheduled Castes/Scheduled Tribes in Towns	122

PART X (B)

1. Explanatory Note	.. ..	**125—126**
2. Figures at a Glance	.. ..	**127**
3. Primary Census Abstract	.. ..	**128—225**
Khilchpur Tahsil	.. ..	132—159
(Rural)	.. ..	132—159
(Urban)	.. ..	158—159
Rajgarh Tahsil	.. ..	160—177
(Rural)	.. ..	160—175
(Urban)	... .	176—177
Biaora Tahsil	.. ..	178—195
(Rural)	.. ..	178—195
(Urban)	.. ..	194—195
Sarangpur Tahsil	.. ..	196—207
(Rural)	.. ..	196—205
(Urban)	.. ..	204—207
Narsingarh Tahsil	.. ..	208—225
(Rural)	.. ..	208—223
(Urban)	.. ..	222—225

PREFACE

Prior to the 1951 Census, there was no regular separate publication at the district level regarding the data collected, although the seeds of the District Census Handbooks can be traced to the 'Village Lists' brought out for every district in 1901 and 'Village Statistics' of every district published in 1911 and 1941. No definite answer is forthcoming as to why such publications, giving village-wise information of occupied houses, break-up of population into males/females and literates, were not brought out in 1921 and 1931. The reason could be transfer from 1921 of certain charges on Census previously met from the provincial revenues to the Central revenues and the Government of India may not have considered it necessary to publish statistics upto the village level. 'Village Statistics' in 1941 were brought out by the Central Provinces and Berar Government and this practice of bringing out district-wise publications at the cost of the State Government has since been continuing.

2. The scope of the district-wise publications, now called the District Census Handbooks, has been undergoing change with each successive Census from 1951. In 1951, the District Census Handbooks only contained the Primary Census Abstract and the Census tables. In view of the usefulness of separate publication for each district, improvements were made at the time of the 1961 Census by including non-Census data like climate, agriculture, co-operation, industry, education, etc. An 'Introductory Note' was also added to highlight the more striking features. Unfortunately, the desire to make district-wise Census publications very comprehensive resulted in late availability of the books to the users. Therefore, this time the District Census Handbooks have been divided into three parts in order to release maximum data, as and when finalised, so that the publications may have a useful life of about seven to eight years of inter-Censal decennium. Part A will contain Primarily non-Census statistics, Part B the Primary Census Abstract and Part C various administrative statistics with a chapter titled "Introducing the district". It may be mentioned here that subsequently a decision has been taken to merge Parts A and B in one volume on grounds of economy.

3. Much of the delay in the publication of the District Census Handbooks after the 1961 Census was due to delay in collection of administrative statistics and the decision to write the Introductory Note in the head office, Separation of administrative statistics and the decision to write the Introductory and the kind Co-operation of the State Government permitting Collectors of the 1961—71 decade to write the chapter on "Introducing the District", likely to go a long way in early publication of all the parts of the District Census Handbooks. Anotherfavourable factor this time is the early decision of the State Government to permit printing in private presses as and when the work-load on the State Government Presses is heavy and likely to result in delay in the bringing out of the District Census Handbook of any district. It would not be out of place to point out here that the work-load in connection with the District Census Handbooks is very much more this time, not only on account of wider coverage but largely due to the decision to bring out the District Census Handbooks in Hindi as well as English. In all, there will be 172 publications, 4 per district of which 2 will be in Hindi and 2 in English. Advance action was taken this time to collect the non-Census data and it is hoped that the combined volume of Parts A and B of all the 43 districts would be out by the end of 1973 and Part C of all the districts by the middle of 1975. This would be a definite improvement on the 1961 performance when printing of the District Census Handbooks covered the period 1964 to 1967.

4. In his Preface to the 1961 District Census Handbooks, my predecessor, Shri G. Jagathpathi, had observed thus, "It was not possible at this Census to base all Census statistics on the development block as the unit mainly because in 1961 there were many areas not till then covered by blocks. The coverage had become complete by about the middle of 1963 and it is not unlikely that the 1971 Census will recognise the block as the basic field unit as much for purposes of presentation as for operational purposes.". It has not been possible to adopt the development block as the basic unit for operation and presentation in this Census for more than one reason. Firstly, the office of the Block Development Officer was abolished in December, 1965; its resurrection in the form of office of the Block Development Assistant from 2-10-69 had not taken firm roots up to the time field arrangements for the 1971 Census were finalised. Secondly, the tahsil as a unit of field arrangements has many more advantages, the most significant being the ready availability of that legendary functionary—the patwari—without whose active co-operation it would be a formidable task to determine whether a habited structure in a cultivated field is part of village X or Y. Even, otherwise, since village-wise figures are available, it should not be difficult for those in need of data for intermediate units between the village and the tahsil, like the development block or patwari halka, to compile it by adding figures of concerned villages. The tahsil has for long been a fixed unit of administration and, to my mind, should be retained in preference to the development block whose jurisdiction may undergo a change in accordance with the pace of future development.

5. In conclusion, I would like to place on record my grateful thanks to the Government of Madhya Pradesh for having so kindly agreed to undertake the publication of the Handbooks in hindi as well as english to the various government and semi-government offices for un-hesitatingly making available the non-Census statistics, and to the Controller, Government Press, and his staff for arranging early printing in the Government and private Presses.

BHOPAL :
15th August, 1972.

A. K. PANDYA

GCPB—50—S&PD—I-6-74—9,000.

LIST OF ABBREVIATIONS

I	**Civic Administration**	
1	Corporation	C
2	Municipality	M
3	Notified Area Committee	NAC
4	Cantonment Board	CB
5	Non-Municipal, Non-Town Committee; Non-Panchayat	NM
6	Gram Panchayat	P
II	**Other Amenities (Sewerage & Drainage)**	
7	Open Surface Drains	OSD
8	Box Surface Drain	BSD
9	Sewerage	S
10	Head Loads	HL
11	Wheel Barrow	WB
12	Bullock Cart	BC
13	Tractor/Truck	TR/T
14	Septic Tank Latrines	ST
III	**Educational**	
15	Primary School	PR
16	Middle School	Mid.S
17	Secondary High School	Sec.S
18	Higher Secondary School	
19	Arts College	A
20	Science College	S
21	Commerce College	C
22	Arts, Science & Commerce College	ASC
23	Basic Primary School	BPR
24	Basic Women Sewing Centre	BWSC
25	Shorthand & Typing Training Institute	Sh.Type
26	Vocational Training Institute	V
27	University	U
28	Home Science College	HM
IV	**Medical**	
29	Primary Health Centre	PHC
30	Health Centre	HC
31	Dispensary	D
32	Hospital	H
33	T. B. Clinic	TBC
34	Maternity & Child Welfare Centre	MCW
35	Ayurvedic Dispensary	AD
36	Nursing Home	NH
37	Family Planning Centre	FC
38	Veterinary Hospital	VH
V	**Electricity**	
39	Electricity	E
40	Electricity for Irrigation	EI
41	Electricity for Industry	EIN
VI	**Drinking Water Supply**	
42	Tap Water	T
43	River Water	R
44	Nala Water	NW
45	Tubewell Water	TW
46	Well Water	W
47	Tank Water	TK
48	Fountain Water	F
49	Canal	C
50	Over Head Tank	OHT
51	Service Reservoir	SR
52	Pressure Tank	PT
VII	**Communications**	
53	Pucca Road	PR
54	Kutcha Road	KR
55	Railway	R
VIII	**Post and Telegraph**	
56	Post Office	PO
57	Telegraph Office	TO
58	Telephone	Phone
IX	**Others**	
59	Information not available	NA
60	Others	O

ALPHABETICAL LIST OF VILLAGES
DISTRICT RAJGARH

S. No.	Name of village	L.C.No.
1	2	3
	Khilchipur Tahsil	**24/1**
	A	
1	Abdalpura	151
2	Abhepur	434
3	Abhepura	193
4	Achalpura	332
5	Adampura	70
6	Agariya	59
7	Ahilyapura	94
8	Amanpura	466
9	Amarpura	342
10	Amarpura	250
11	Amarpura Suket	417
12	Ambaota	527
13	Ambabey	259
14	Amlabe	26
15	Anandpura	53
16	Ank Khedi	494
17	Aranya	90
18	Arolya	118
19	Atraliya	343
	B	
20	Badbeli	443
21	Badgaon	39
22	Badhu Khedi	187
23	Badia	338
24	Badia Mandloi	202
25	Badri	328
26	Baghela	428
27	Bagheli	283
28	Bajron	508
29	Balaheda	156
30	Balyapura	243
31	Bamangaon	541
32	Bamaniya Khedi	17
33	Bamanya Khedi	364
34	Banda	58
35	Bangpura	78
36	Banyabey	68
37	Bans Khedi	92
38	Bans Khedi	157
39	Baodi Kheda	232
40	Baodi Kheda	490
41	Baori Kheda	61
42	Bargulya	524
43	Bar Kheda	378
44	Bar Kheda	482
45	Barkheda Bhoja	548
46	Barkhedi umat	217
47	Barman Khedi	145
48	Barru Khedi	455

S. No.	Name of village	L.C.No.
1	2	3
	Khilchipur Tahsil–*Contd.*	
49	Barol	408
50	Batawda	153
51	Bateriya	77
52	Bawdibey	429
53	Bedar	351
54	Beejpadi	542
55	Behdibey	392
56	Bhadahedi	525
57	Bhadka	83
58	Bhadki	84
59	Bhagapura	203
60	Bhagora	9
61	Bhagori	10
62	Bhandawad	148
63	Bhanpura	111
64	Bhanwarpura	269
65	Bharatpur	445
66	Bharugarh	11
67	Bhat Kheda	520
68	Bhat Khedi	127
69	Bhawanipura	20
70	Bhawanipura	353
71	Bhawanipura	268
72	Bhawanipura Bedibey	394
73	Bhawanipura Pust Kulipura	393
74	Bherugarh	380
75	Bherwan Khedi	536
76	Bhikanpur	158
77	Bhojpur	244
78	Bhumria	365
79	Biaora Kalan	529
80	Biaora Khurd	454
81	Bijaypur	379
82	Binayakbey	350
83	Binya Khedi	197
84	Bishanya	496
85	Bislai	298
86	Borda Khurd	444
87	Borda Najdik	285
88	Borda Shriji	352
89	Borkapani	284
90	Bor Khedi	456
91	Brahmangaon	49
92	Brahman Kheda	154
	C	
93	Chainpuriya	194
94	Chainpuriya	373
95	Chainpuriya	227
96	Chamari	552
97	Chamari	372

ALPHABETICAL LIST OF VILLAGES
DISTRICT RAJGARH

S. No.	Name of village	L.C.No.
1	2	3
	Khilchipur Tahsil-*Contd.*	
98	Chamar Kheda	119
99	Chandpura	462
100	Chandpura	278
101	Chhapiheda	514
102	Chhatarpura	488
103	Chhatarpura	164
104	Chhatarpura	374
105	Chhatarpura	553
106	Chhatarpura	347
107	Chhatarpura	533
108	Chhawani	279
109	Chhipipura	292
110	Chibad Kalan	251
111	Chibad Khurd	252
112	Chilawad	123
113	Chilawadi	124
114	Chitawalia	500
115	Chokheda	38
116	Chowki Ratangarh	416
117	Churelpura	320
118	Chuwadlia	421
	D	
119	Dagalya	507
120	Dai Khedi	108
121	Dalupura	280
122	Dantan	48
123	Dantya	45
124	Dariapura	554
125	Deeglia Khedi	501
126	Dehra	308
127	Deogarh	165
128	Deoli	73
129	Deoli Sanga	555
130	Deonagar	27
131	Deopur	195
132	Deopur	472
133	Deoria Khedi	333
134	Deori	109
135	Deori	91
136	Devri	479
137	Deva Khedi	502
138	Deva Khedi	519
139	Devigarh	55
140	Devipura	239
141	Devaria	478
142	Dewa Khedi	404
143	Dhabla	253
144	Dhabli Kalan	254
145	Dhabli Khurd	255
146	Dhabli Khurd	349
147	Dhamanda	234
148	Dhamanya	441
149	Dhamaniya	256
150	Dhand	348
151	Dhanoda	3
152	Dhatraoda	141
153	Dhaturia	126
154	Dhuwa Khedi	504
155	Dilawari	471
156	Dob	15
157	Dob	322
158	Dobda	208
159	Dobdi Kheda	405
160	Dolaj	463
161	Dolatpura	240
162	Doriakhedi	333
163	Dundahedi	523
164	Dungarpur	265
165	Durgpura	334
166	Dungri	57
167	Dupadiya	186
168	Durjanpura	266
	F	
169	Fatehpur	190
170	Fatehpur	231
171	Fatehpur	481
172	Firojpura	67
	G	
173	Gadahet	522
174	Gadgach	76
175	Gadiya	66
176	Gadiacharan	437
177	Gadia Luhar	291
178	Gadia Kalan	469
179	Gadia Khurd	470
180	Gadiamer	264
181	Gagorni	200
182	Ganeshganj	43
183	Ganeshpura	237
184	Ganeshpura	263
185	Gangapura	226
186	Ghata Khedi	81
187	Ghanta Khedi	451
188	Ghogadpur	7
189	Girdharpura	420
190	Gokulpura	360
191	Gopalpura	371
192	Gopalpura	155
193	Gopalpura	277
194	Gopalpura	201

ALPHABETICAL LIST OF VILLAGES
DISTRICT RAJGARH

S. No.	Name of village	L.C.No.
1	2	3
	Khilchipur Tahsil–*Contd.*	
195	Gopalpura	36
196	Gordhan	358
197	Gordhanpura	184
198	Gordhanpura	359
199	Gordhanpura	438
200	Gordhanpura	140
201	Goriya Kheda	98
202	Govindpura	37
203	Gugaheda	547
204	Gujar Khedi	486
205	Gotampura	6
206	Gul Khedi	238
207	Gul Khedi	44
208	Gumanipura	450
209	Guna Khedi	503
210	Gundipura	319
211	Guradia	487
212	Guwadi	189
	H	
213	Halahedi	530
214	Hanoti	41
215	Hanotya	461
216	Hansalbey	212
217	Hardapura	415
218	Harigarh	51
219	Harigarh	114
220	Haripura	89
221	Haripura	211
222	Haripura	147
223	Haripura	368
224	Haripura	303
225	Haripura	222
226	Haripura Pusht Dhand	356
227	Haryala	544
228	Haryali	545
229	Hatepur	341
230	Himmatgarh	498
231	Himmatpura	236
232	Himmatpura	274
233	Hirapur	546
234	Hirapuri	414
	J	
235	Jadaopur	439
236	Jagnnathpura	422
237	Jaisinghpura	82
238	Jaitpura Kalan	489
239	Jaitpura Khurd	534
240	Jalampura	452
241	Jamgaon	8
242	Jamonya	477
243	Jatamadi	518
244	Jethli	2
245	Jetpura	136
246	Jhadmau	171
247	Jhalamadia	228
248	Jharni	60
249	Jharnya	389
250	Jharanya	54
251	Jhundapatti	402
252	Jhutiahedi	125
253	Jiriya Khedi	1
254	Jotpura	19
	K	
255	Kachhi Khedi	32
256	Kachhotia	528
257	Kachnariya	42
258	Kadela	223
259	Kadi Kheda	345
260	Kahar Kheda	129
261	Kala Kheda	213
262	Kala Kundal	305
263	Kalikabey	80
264	Kalya Khedi	139
265	Kalyanpura	436
266	Kandal Khedi	304
267	Kandeli	175
268	Kandiya Khedi	179
269	Kangnikheda	467
270	Kankaria	511
271	Kamalpura	435
272	Karanpura	531
273	Karanpura	344
274	Karkada	418
275	Karkari	224
276	Kashi Khedi	152
277	Kayri	551
278	Kaytha	214
279	Kawalsi Kheda	31
280	Ker Khedi	35
281	Kesharpura	174
282	Khajla	385
283	Khajli	317
284	Khajuri Gokal	512
285	Khankri	172
286	Khandarbey	400
287	Kharpa	130
288	Khata Khedi	513
289	Khedi	97
290	Khedi	262
291	Khedi	14

ALPHABETICAL LIST OF VILLAGES
DISTRICT RAJGARH

S. No.	Name of village	L.C.No.
1	2	3
	Khilchipur Tahsil–*Contd.*	
292	Khejdia	162
293	Khemapura	318
294	Kher Kheda	290
295	Kher Khedi	35
296	Kher Khedi	357
297	Kher Khedi Khurd	387
298	Khetya Khedi	401
299	Khodia Khedi	180
300	Khokria	419
301	Khokria	100
302	Khokheda	307
303	Khubanpura	188
304	Khuliabe	386
305	Khumanpura	163
306	Khurchanya Kalan	468
307	Khurchnya Khurd	449
308	Kishan garh	13
309	Kishanpura	96
310	Kishanpura	64
311	Kishanpuria	399
312	Kodki	261
313	Kodkiya	33
314	Kodkya	260
315	Kotda	161
316	Kotda	135
317	Kotda	306
318	Kotda	276
319	Koyla	370
320	Kuli Kheda	532
321	Kulipura	383
322	Kumara	225
323	Kumda	71
324	Kumdi	72
325	Kundalia	134
326	Kundibey	65
327	Kundibey	476
328	Kundi Kheda	5
329	Kundi Kheda	369
330	Kundi Kheda	183
331	Kundi Khoyra	346
332	Kushalpura	384
333	Kuwa Kheda	499
	L	
334	Lakhesra	50
335	Lakhoni	93
336	Lakhoni	398
337	Lalia Khedi	160
338	Lalpuria	409
339	Lasoodli	543
340	Lasudlia	29
341	Lasudlya Kheraj	177
342	Laturi	521
343	Laxmanpura	166
344	Laxmanpura	199
345	Laxmanpura	367
346	Laxmanpura	459
347	Laxmanpura	248
348	Laxmipura	23
349	Laxmipura	221
350	Limboda	24
351	Limboda	464
	M	
352	Machalpur	30
353	Madanpura	299
354	Madanpuri	300
355	Madhopur	497
356	Maharajpura	159
357	Mahuwa Kheda	354
358	Maina Khedi	121
359	Malhargarh	18
360	Malharpura	537
361	Malharpura	21
362	Malharpura	105
363	Manda Kheda	430
364	Mangalpura	395
365	Manpura	311
366	Manpura	218
367	Manpura (Limboda)	117
368	Manya Khedi	191
369	Mannipura	457
370	Mayapura	431
371	Mehrajpura	458
372	Mel Khedi	120
373	Melu Kheda	270
374	Mina gaon	34
375	Mogyapura	271
376	Mohan	176
377	Mohanpura	474
378	Mohkampura	246
379	Mohkampura	329
380	Mohli	22
381	Moi	491
382	Motipura	4
383	Motipura	272
384	Motipura	245
385	Motipura	539
486	Motipura Dakhli Semla	233
387	Motipura Pusht Talawada	301
388	Moya Kheda	484
389	Mukundpura	85

ALPHABETICAL LIST OF VILLAGES
DISTRICT RAJGARH

S. No.	Name of village	L.C.No.
1	2	3
	Khilchipur Tahsil–*Contd.*	
390	Murjhadi	128
391	Mundla	538
392	Mundi	219
	N	
393	Nag Khedi	142
394	Nagpuria	540
395	Naiheda	149
396	Naiheda	324
397	Nandni	215
398	Nandri	46
399	Narayanganj	363
400	Narayanpura	56
401	Narbhapura	473
402	Nataram	505
403	Nawabpura	101
404	Nayapura	362
405	Negadia	281
406	Nesh	282
	O	
407	Odpur	275
	P	
408	Padampura	102
409	Padampura	143
410	Padli	209
411	Padliya	103
412	Pagaria	144
413	Pan Khedi	453
414	Papdel	375
415	Paraspura	376
416	Paraspura	325
417	Paraspura	406
418	Parolya	115
419	Patdi	377
420	Patdi Kheda	427
421	Pathri	40
422	Pathriya	216
423	Patlapani	326
424	Peepa Khedi	509
425	Peepalda	196
426	Peepaliya Kalan	495
427	Peepaliya Pusht Talawada	294
428	Peepalya Kulmi	52
429	Peepliya Bijarel	28
430	Peeplya Knavas	335
431	Pempura	424
432	Pipaldi	104
433	Piplya	309
434	Pipal Khedi	241
435	Pithapura	426
436	Pithapura	480

S. No.	Name of village	L.C.No.
1	2	3
	Khilchipur Tahsil–*Contd.*	
437	Pol Kheda	116
438	Pol Kheda	16
439	Punwar Khedi	556
440	Pura Barol	407
441	Purachhipipura	296
442	Pura Dhamanya	442
443	Puradurgpura	336
444	Purajagannathpura	425
445	Pura Karkari	229
446	Pura Khajla	391
447	Purakher Kheda	295
448	Purakher Khedi	390
449	Pura Kulipura	310
450	Pura Kumara	230
451	Pura Mohkampura	242
452	Pura Mohkampura	329
453	Purarupaheda	267
454	Purasedra	337
455	Purasevani	327
456	Pura Talawada	297
	R	
457	Raghogarh	492
458	Raghopura	312
459	Rajpur	75
460	Rajahedi	132
461	Rajpura	247
462	Rajpura	286
463	Rajpura	74
464	Ramganj	47
465	Ramganj	106
466	Ramganj	475
467	Ramgarh	79
468	Ramgarh	137
469	Ramgarh	397
470	Ramnagar	220
471	Rampuria	287
472	Rampuria	396
473	Rampuria	330
474	Rampuria	366
475	Rampuria	112
476	Rampuria	12
477	Rampuria	204
478	Ranara	510
479	Ranipura	198
480	Ratanpura	62
481	Ratanpura	99
482	Ratanpuria	526
483	Richhariya	339
484	Rooppura	288
485	Rughnathpura	210
486	Rughnathpura	257

ALPHABETICAL LIST OF VILLAGES
DISTRICT RAJGARH

S. No.	Name of village	L.C.No.
1	2	3
	Khilchipur Tahsil–*Contd.*	
487	Rughnathpura	381
488	Rughnathpura	446
489	Rughnathpura	432
490	Rupaheda	181
491	Rupaheda	273
492	Ruparel	485
	S	
493	Sadalpur	192
494	Sadia Kuwan	302
495	Salri	88
496	Salri	465
497	Sameli	122
498	Sameli	314
499	San Khedi	25
500	San Khedi	516
501	Sarpoi	167
502	Satan Khedi	313
503	Sedra	289
504	Sedra	517
505	Sedra	340
506	Sedri	315
507	Semal Khedi	413
508	Semala	169
509	Semla	249
510	Semlabey	433
511	Semli	170
512	Semli Kalan	234
513	Semli Kankad	448
514	Sendli	146
515	Sevni	331
516	Shahwajpura	182
517	Shampura	460
518	Shampura	114
519	Shampura	173
520	Shampura	355
521	Shankarpura	178
522	Shekhanpur	506
523	Sherpura	447
524	Shivgarh	87
525	Shivnathpura	493
526	Shivpura	69
527	Shivpura	258
528	Shivpuri	107
529	Shivpuri	382
530	Shripura	235
531	Sikandai	550
532	Singanpur	410
533	Sonkheda Kalan	557
534	Sonkheda Khurd	558
535	Subahedi	411
536	Sulipura	138
537	Sunderpura	63
538	Surajpura	168
539	Surajpura	205
540	Surajpura	412
	T	
541	Tadtada	535
542	Takhatpur	440
543	Talawada	293
544	Talawadi	323
545	Tamolia	185
546	Tapriahedi	131
547	Tejpura	207
548	Teli Kheda	515
549	Tilapura	403
550	Timarni	321
551	Titri	206
552	Toli Kheda	361
553	Tutiaheri	110
	U	
554	Ubhapan	133
555	Uchawada	95
556	Udyapur	316
	Y	
557	Yashwantpura	86
	Z	
558	Zirapur	150
	Rajgarh Tahsil	**24/2**
	A	
1	Abhaypur	249
2	Ajeetgarh	207
3	Alwapura	21
4	Amargarh	55
5	Amba	96
6	Amritpura	116
7	Arjunpura	260
8	Atai Kheda	383
9	Awanpur	30
	B	
10	Badal Khedi	387
11	Baddala	115
12	Badlawda	371
13	Baga	171
14	Bahadarpura	32
15	Baiheda	318
16	Bajpura	81
17	Bajtalai	108

ALPHABETICAL LIST OF VILLAGES
DISTRICT RAJGARH

S. No.	Name of village	L.C.No.
1	2	3
	Rajgarh Tahsil-*Contd.*	
18	Bakhed	356
19	Bakhtawarpura	322
20	Bakhtawarpura	129
21	Bankna	137
22	Balapura	11
23	Balbahadurpura	8
24	Balbatpura	204
25	Balbirpura	302
26	Baldiya	158
27	Balwantpura	248
28	Bamlabey	325
29	Bananya	109
30	Bankpura	63
31	Bankyapura	23
32	Banpur	243
33	Bans Kheda	344
34	Bans Khedi	316
35	Bans Khedi	214
36	Baodipura	57
37	Bapchi	91
38	Baradwari	205
39	Barnya Khedi	16
40	Bar Kheda	195
41	Bar Khedi	265
42	Baskho	52
43	Bedekapura	183
44	Beed Bateri (Datagram)	394
45	Beed Jalfa	393
46	Beerampura	252
47	Bhadva Kheda	213
48	Bhagotipura	58
49	Bhagotipura	201
50	Bhainpura	143
51	Bhainpuri	144
52	Bhamalyapura	103
53	Bhatpura	161
54	Bhawanipura	51
55	Bhawanipura	77
56	Bhawanipura	217
57	Bhawarpura	12
58	Bhiyapura	42
59	Bhojpuria	107
60	Bhoor Kotri	170
61	Bhopalpura	339
62	Bhutyabey	315
	C	
63	Chainpuria	247
64	Chainpuria	261
65	Chamari	175
66	Chandarpura	76
	Rajgarh Tahsil-*Contd.*	
67	Chandpura	15
68	Chandpura	276
69	Chatookheda Dangi	308
70	Chatookheda Sondia	309
71	Chauki	244
72	Chhagoda	7
73	Chhatri Narsingarh	385
74	Chhatri Rajgarh	384
75	Chhayan	5
76	Chhuwadlya	31
77	Chondapura	358
78	Chonsla	287
79	Chontra	375
	D	
80	Dabadi	343
81	Daftari Ki Baodi	221
82	Dalelpura	135
83	Dalelpura	274
84	Dolatpura	3
85	Dehari Karad	342
86	Dehra	136
87	Dehri	50
88	Dehri Baman	386
89	Dehrinath	29
90	Dehri Thakur	14
91	Deo Jhiri	181
92	Deoli	132
93	Deoli Charan	373
94	Deoli Kalan	98
95	Dhand	222
96	Dhanwas Kalan	126
97	Dhanwas Khurd	128
98	Dhatoori	376
99	Dhedia	66
100	Dheergarh	72
101	Dhobipura	177
102	Dholbe	47
103	Dhua Khedi	365
104	Dhulen	374
105	Dilawara	169
106	Dilawari	174
107	Doongarpura	317
108	Dubali	372
109	Dungarpur	54
110	Dupadia	388
	F	
111	Fatehpur	185
112	Fathu Khedi	17
113	Fentapura	60
114	Fool Khedi	189

ALPHABETICAL LIST OF VILLAGES

DISTRICT RAJGARH

S. No.	Name of village	L.C.No.
1	2	3
	Rajgarh Tahsil–*Contd.*	
115	Foot Talab	125
116	Fuel Reserve Chak No.2	138
	G	
117	Gabakapura	165
118	Gadia	110
119	Gagorni	200
120	Ganeshpura	19
121	Ganeshpura	382
122	Ganeshpura	267
123	Ganeshpura Khurd	38
124	Gangahoni	391
125	Gangapat	39
126	Gehun Khedi	280
127	Ghoda Kheda	290
128	Ghoghadia	250
129	Ghoghadia Kalan	117
130	Ghoghadia Khurd	118
131	Gindor Bhatt	379
132	Gindori	368
133	Gokalpura	367
134	Godkya	94
135	Gola Kheda	167
136	Golyabey	114
137	Gopalpura	251
138	Gopalpura	370
139	Gopalpura	173
140	Gopalpura	233
141	Gorakhpura	296
142	Gordhanpura	263
143	Gorya Kheda	366
144	Grodhanpura	199
145	Gurad Kheda	1
146	Guradia	73
147	Guradia	172
148	Guradia	289
	H	
149	Hajaripura	254
150	Hamirpura	152
151	Hanumanpura	6
152	Harjipura	184
153	Hatai Kheda	193
154	Hathi Kumara	328
155	Hinoti	36
156	Hinotya	37
157	Hiran Khedi	227
158	Hiran Khera	119
159	Hirapura	162
160	Hirapura	255
	J	
161	Jaganyapura	179
162	Jaitpura	178
163	Jalalia	285
164	Jalalpura	85
165	Jamsherpura	153
166	Jasapura	306
167	Jeerapura	142
168	Jetpura	212
169	Jhanjhadpur	146
170	Jhoomka	333
171	Jogidata	89
172	Jogipura	187
173	Jugalpura	197
174	Junapani	154
175	Junapani Ka Kheda	155
176	Jwalapura	180
	K	
177	Kachari	90
178	Kachnaria	380
179	Kadekapura	34
180	Kadia Khinchi	378
181	Kalalpura	245
182	Kali Kheda	224
183	Kalipith	113
184	Kalitalai	208
185	Kalitalai	299
186	Kalponi	354
187	Kamalpur	28
188	Kanakapura	65
189	Kanbey	64
190	Kansi	156
191	Kanwarpura	141
192	Karadia	127
193	Karanpura	139
194	Karanvas	336
195	Kareda	281
196	Karedi	279
197	Kargadia	256
198	Kasturipura	87
199	Keel Kheda	92
200	Kelghata	26
201	Kesharpura	88
202	Khajla	105
203	Khajuri	293
204	Khandiyapura	236
205	Khanpura	313
206	Kharcha Khedi	192
207	Kharna	234
208	Kharparas	79
209	Khedi	97
210	Khedi	350

ALPHABETICAL LIST OF VILLAGES
DISTRICT RAJGARH

S. No.	Name of village	L.C.No.
1	2	3
	Rajgarh Tahsil-*Contd.*	
211	Kherasi	283
212	Khima Khedi	242
213	Khima Khedi	359
214	Khujner	357
215	Kila	53
216	Kishangarh	206
217	Kishanpuria	215
218	Kishanpuria	273
219	Kishanpuriya	46
220	Kishanpuria	331
221	Kishanpuria	304
222	Kodiya Jargar	362
223	Kolu Kheda	319
224	Kolu Khedi	101
225	Kolu Khedi	282
226	Kotra	160
227	Koyala	35
228	Kundibey	275
229	Kundibey	82
230	Kushalpura	300
	L	
231	Ladanpura	323
232	Lagdaria	241
233	Laharchi	111
234	Lakhya	347
235	Lalgarh	237
236	Lalpura Jhala	389
237	Lalyatalai	80
238	Lasoodli	348
239	Lasudlya Lodha	99
240	Latadia	104
241	Latoori Dangi	310
242	Lawabey	78
243	Laxmanpura	240
244	Laxmanpura	335
245	Laxmanpura	74
246	Laxmanpura	159
247	Laxmanpura	270
248	Laxmipura	4
249	Leelbe	235
250	Leharcha	44
251	Limboda	351
252	Lulpura	269
	M	
253	Machalpur	134
254	Madapura	209
255	Maganya Khedi	40
256	Magariadeh	230
257	Mahabal	102
258	Mahuabey	83
259	Malipura	186
260	Manda Kheda	324
261	Manjri Kho	239
262	Manoharpura	188
263	Manyapura	176
264	Manyapura	48
265	Mathanya	24
266	Mathnya	314
267	Mavadipura	61
268	Mawasa	360
269	Mithoo Khedi	291
270	Mohanpura	321
271	Mokampura	268
272	Moonj Khedi	10
273	Morpipli	198
274	Motipura	149
275	Motipura	196
276	Motipura Khati	163
277	Mundla	228
278	Munj Kheda	13
279	Muraria	312
	N	
280	Naiheda	341
281	Naipuriya	86
282	Nal Kheda	253
283	Nanagaon	277
284	Nanori	292
285	Narayana Ghata	95
286	Nari	305
287	Narsingpura	229
288	Nawalpura	327
289	Nesdi	264
290	Neshborda	301
291	Nipaniya	43
292	Nogaon	123
	O	
293	Odpur	338
	P	
294	Padampura	390
295	Padia	232
296	Padiya	148
297	Padli Khati	166
298	Padlya	131
299	Padlya Khedi	353
300	Paka	349
301	Pansara	70
302	Paraspura	271
303	Paraspura	147
304	Partabganj	203
305	Patan Kalan	262
306	Patan Khurd	346
307	Patan Khurd	68

ALPHABETICAL LIST OF VILLAGES

DISTRICT RAJGARH

S. No.	Name of village	L.C.No.
1	2	3
	Rajgarh Tahsil–*Contd.*	
308	Patdi Kalan	45
309	Patna	71
310	Peepalbe	226
311	Peepal Kheda	364
312	Peepalia Kalan	140
313	Peepalya	286
314	Pempura	62
315	Phoolpura	266
316	Phundia	361
317	Piplodi	22
318	Piplya	210
319	Pirthipura	9
320	Pitha Kheda	345
321	Pura Bharmal	33
322	Purachatoo Kheda	307
323	Pura Gurad Kheda	2
324	Pura Padlya	130
	R	
325	Ragho Khedi	352
326	Raghunathpura	133
327	Raghunathpura	381
328	Raipuria	329
329	Rajlibe	238
330	Rajpura	278
331	Rajpura	112
332	Ramgarh	257
333	Rampuria	225
334	Rampuria	216
335	Rampuria	151
336	Rampuria	295
337	Rampuria (Bhirooghat)	27
338	Rampuria Poti	59
339	Ranipura	259
340	Ranklya	49
341	Rasoolpura	219
342	Rasoolpura	355
343	Ratanpuria	69
344	Rawatpura	106
345	Rawatpura	157
346	Rojad Khurd	297
347	Rojya	298
348	Roopaheda	124
349	Rosya	294
350	Rughnathgarh	202
	S	
351	Salpura	272
352	Sameli	330
353	Sandahedi	100
354	Sangi	258
355	San Khedi	340
356	Saredi	191
357	Sawan Kheda	211
358	Sawarda	75
359	Selapani	337
360	Semlabey	41
361	Semli	121
362	Shahpuria	303
363	Shikarpur	246
364	Shyampura	392
365	Sinduria	93
366	Sirongi	311
367	Sobhapura	56
368	Sohanpura	145
369	Sultanpura	231
370	Sunderpura	182
371	Suraj Khedi	334
372	Surajpura	326
373	Sustani	377
374	Suwahedi	84
	T	
375	Talawada	25
376	Tandi	332
377	Tandi Kalan	120
378	Tandi Khurd	122
379	Talai Kheda	194
380	Tindoniya	67
381	Titodi	218
382	Titodi Ka Anda	220
383	Todri	284
384	Toomadia Khedi	288
385	Tooni	363
386	Tootipura	164
387	Tulsipura	20
	U	
388	Udpuria	18
389	Udpuria	150
390	Udpuria	320
391	Udpuria	369
392	Uncha Kheda	223
	V	
393	Vijaygarh	168
394	Virendrapura	190
	Biaora Tahsil	**24/3**
	A	
1	Agar	149
2	Agri	147
3	Alampura	214
4	Amanpura	247

ALPHABETICAL LIST OF VILLAGES
DISTRICT RAJGARH

S. No.	Name of village	L.C.No.
1	2	3
	Biaora Tahsil –*Contd.*	
5	Amanpura	36
6	Amratpura	146
7	Amargarh	222
8	Amarpura	101
9	Amdor	155
10	Amlyahat	136
11	Amratpura	248
12	Angadpura	86
13	Aranya	16
14	Aranya	133
15	Ashapura	60
16	Atralya	91
	B	
17	Badlaoda	13
18	Bagadiya Khedi	65
19	Bagori	90
20	Bagripura	151
21	Bagwaj	174
22	Bahadarpura	42
23	Baiheda	89
24	Belas	100
25	Bajpura	94
26	Bakhatpura	17
27	Bakhtawarpura	62
28	Balapura	41
29	Balchidi	49
30	Baliapura	192
31	Bamulya	137
32	Banjari	1
33	Bankpura	208
34	Banskho	251
35	Bapcha	135
36	Bargya	52
37	Barkheda	19
38	Barkhedi	138
39	Barkhedi	226
40	Barkhedi	88
41	Barwan	83
42	Bedabey	244
43	Beenya Khedi	6
44	Berad	284
45	Beriya Khedi	171
46	Bhadkya	35
47	Bhagora	109
48	Bhagotipur	128
49	Bhagwanpura	264
50	Bhatkhedi	69
51	Bhanwas	158
52	Bhatpura	197
53	Bhatpura	116

S. No.	Name of village	L.C.No.
1	2	3
	Biaora Tahsil–*Contd.*	
54	Bhatpura Sondiya	203
55	Bhil Khedi	129
56	Bhilwadia	68
57	Bhojpuria	73
58	Bhopalpura	112
59	Bhukni	230
60	Bhoora	43
61	Bisonya	219
62	Borda	130
63	Borda	190
64	Buda Kheda	132
	C	
65	Chacha Khedi	107
66	Chamari	15
67	Chanderpura	11
68	Chanderi	213
69	Chowki	277
70	Char Khedi	103
71	Chatha	2
72	Chontra	217
73	Chukalya	145
	D	
74	Dalapura	188
75	Damdiya	71
76	Dehri Kheda	257
77	Dev Khedi	121
78	Dewal Kheda	76
79	Dewapura	269
80	Dhakora	25
81	Dhakori	26
82	Dhand	152
83	Dhand	250
84	Dhanya Khedi	199
85	Dhuria	77
86	Dobda	202
87	Doltariya	72
88	Durgapura	200
	G	
89	Gangahoni	178
90	Gehun Khedi	64
91	Ghughchidi	175
92	Gidorhat	193
93	Gidor Mina	99
94	Gokulpura	120
95	Gola Kheda	258
96	Gordhanpura	187
97	Gujribey	67
98	Gujar Khedi	9
99	Gujar Khedi Kalan	285
100	Gujar Khedi Khurd	286
101	Guljarpura	233
102	Gunjari	142

ALPHABETICAL LIST OF VILLAGES

DISTRICT RAJGARH

S. No.	Name of village	L.C.No.
1	2	3
	Biaora Tahsil–*Contd.*	
	H	
103	Habipura	28
104	Hadahedi	44
105	Haripura	279
106	Harnathpura	243
107	Harsod	184
108	Hayatpura	234
109	Higona	96
110	Huda	291
	J	
111	Jadkya Khedi	51
112	Jagnyapura	210
113	Jami	114
114	Jamoniyaghata	12
115	Jamoniya (Malawar)	115
116	Jatiya Khedi	170
117	Jemalpura	123
118	Jepla	198
119	Jepli	196
120	Jhar Kheda	102
121	Jhiri	240
122	Jogadiya Khedi	46
123	Jotpur	119
	K	
124	Kadia	224
125	Kadia hat	289
126	Kachnaria	45
127	Kalakot	212
128	Kali Karad	226
129	Kamlya Khedi	98
130	Kandia Khedi	231
131	Kanar Khedi	176
132	Kaned	260
133	Kandiya Khedi	131
134	Kankaria Gujar	292
135	Karondiya	161
136	Kasor Kalan	204
137	Kasor Khurd	205
138	Kataria Khedi	8
139	Keshariyabey	58
140	Khajur Khedi	124
141	Khajuriya	50
142	Khandi	278
143	Khandiya	223
144	Khankragandi	97
145	Khankra (Sabla)	10
146	Khankra Teja	100
147	Khanota	267
148	Khanpura	3

S. No.	Name of village	L.C.No.
1	2	3
	Biaora Tahsil–*Contd.*	
149	Khedi Kushalpura	125
150	Khejda Maharaja	181
151	Khejda Meena	134
152	Kher Khedi	95
153	Kharetia	21
154	Kharetiya Kalan	140
155	Kharetiya Khurd	139
156	Khuchni	259
157	Khuri	32
158	Kishangarh	157
159	Kodiya Khedi	24
160	Kodiyapura	246
161	Kolu Khedi	182
162	Kundanpur	242
163	Kundi Kheda	153
164	Kushalpura	55
	L	
165	Lachhamanpura	271
166	Ladanpur (Charan)	92
167	Lakhanwas	166
168	Lalpuria	263
169	Lalpuria	227
170	Lasudlya	47
171	Lasudlya Meena	290
172	Lasudli (Maharaja)	84
173	Lodhipura	20
174	Lodipura	154
175	Luhari	106
	M	
176	Madhopura	57
177	Madhopura	270
178	Maharaj Kheda	172
179	Mahuwa Kheda	206
180	Malawar	126
181	Malawai	127
182	Malyahedi	33
183	Manki	110
184	Mhow	283
185	Mawaliya	162
186	Mohammadpur	241
187	Mohnipura	34
188	Moi	18
189	Morcha Khedi	54
190	Morikho	113
191	Mothbadli	221
192	Motipura	141
193	Motipura	29
194	Moya	14

ALPHABETICAL LIST OF VILLAGES
DISTRICT RAJGARH

S. No.	Name of village	L.C.No.
1	2	3
	Biaora Tahsil-*Contd.*	
195	Multanpura	39
196	Muwaliya Dangi	87
	N	
197	Naharbey	276
198	Nahargarh	255
199	Nalajhiri	245
200	Nalbandi	93
201	Nalkheda	80
202	Nalyakhedi	168
203	Nandanpur	179
204	Nanpanera	238
205	Napliyakhedi	70
206	Naranpura	253
207	Nari	189
208	Nani Badli Shikargah	275
209	Narsinghpura	7
210	Narsinghpura	23
211	Naryabey	207
112	Nayapura	30
213	Nethathari	220
214	Nevli	252
215	Newaj	249
216	Nivanya	195
217	Niwara	287
	P	
218	Padli Gusai	167
219	Padli Maharaja	104
220	Padli Thakur	173
221	Padonaya	37
222	Pagara	81
223	Pagari	82
224	Pahadgarh	274
225	Palabey	211
226	Panali	65
227	Parasna	268
228	Pardhani Kundal	281
229	Parlapura	282
230	Parsuliya	51
231	Patanpur	266
232	Patlapani	164
233	Peepalbey	4
234	Peepal Helay	48
235	Peeplya Khedi	194
236	Peepliya Peda	262
237	Poonar Khedi	75
	R	
238	Raipuria	265
239	Rampuria	148
240	Raipura	225
241	Rajpura	63
242	Ralayati	47

S. No.	Name of village	L.C.No.
1	2	3
	Biaora Tahsil-*Contd.*	
243	Rampuria	22
244	Ratanpuria	229
245	Relai	261
246	Rughunathpura	61
	S	
247	Sadiya	111
248	Sadli	160
249	Sagpur	143
250	Salariya Khedi	185
251	Samar Kho	254
252	Sameli	232
253	Sarsyabey	236
254	Seel Kheda	169
255	Semlapur	293
256	Semli	209
257	Shahpura	56
258	Shambhupura	280
259	Shamsherpura	118
260	Shekhanpur	177
261	Sherpura	66
262	Shikargarh Bada Badla	272
263	Shikargah Dhand	256
264	Shikargha Malawar	117
265	Shivpura	5
266	Sidi Ghanta	40
267	Silepur	186
268	Silpati Barbal	191
269	Silpati Bhai	27
270	Singapura	215
271	Suahjhar	144
272	Sunder Heda	53
273	Sunderpura	150
274	Suthaliya	273
275	Suwa Hedi	79
	T	
276	Tajpura	237
277	Talaopura	239
278	Talawda (Champapura)	38
279	Talawli	201
280	Talawada Maharaja	105
281	Taleni	216
282	Talodi	78
283	Tarena	163
284	Tarena	235
285	Tareni	165
286	Tawadiyakapura	122
287	Todi	288
288	Tonka	218
289	Tulsipura	183

ALPHABETICAL LIST OF VILLAGES
DISTRICT RAJGARH

S. No.	Name of village	L.C.No.
1	2	3
	Biaora Tahsil-*Concld.*	
290	Tumdia	159
291	Tuwa Khedi	156
	U	
292	Ummedpura	31
293	Umred	180
	Sarangpur Tahsil	24/4
	A	
1	Ahsanpura	95
2	Aknya Khedi	116
3	Aluni	185
4	Amgarha	47
5	Amlaota	86
6	Amlaroad	143
7	Arania	83
8	Asareta Pawar	182
9	Asareta Rawat	181
	B	
10	Babalda	149
11	Babaldi	146
12	Babarya	88
13	Bakhatpura	44
14	Bakhtyarpura	111
15	Balodi	45
16	Bani	179
17	Baoli	78
18	Bapcha	56
19	Barkheda Khurram	65
20	Barol	36
21	Barukhedi	173
22	Bhandawad	152
23	Bhat Khedi	32
24	Bhawanipura	57
25	Bhenswa	58
26	Bhikanpur	23
27	Bhil kheda	69
28	Bhil khedi	147
29	Bhiyana	62
30	Bhumla	13
31	Bhura khedi	93
32	Biaora Mandu	39
33	Bignodipura	46
34	Bilapura	155
35	Biloda Pal	51
36	Biloda Purbia	92
37	Birgadi	37
38	Birjeepura	41
39	Budanpur	4
40	Budanpur	189

S. No.	Name of village	L.C.No.
1	2	3
	Sarangpur Tahsil-*Contd.*	
	C	
41	Chakrod	159
42	Chandni Jagir	2
43	Chapni	52
44	Chatkya	72
45	Chatru khedi	122
46	Chhapra	172
47	Chhayan	144
48	Chidtaonya	148
49	Chordya	97
	D	
50	Darana	80
51	Dayakhedi	16
52	Dedla	17
53	Dendi	49
54	Deoliman Jagir	10
55	Deoliman Khalsa	9
56	Devipura	81
57	Dhakni	53
58	Dhamanda	137
59	Dhanora Jagir	123
60	Digwad	50
61	Dingalpur	125
62	Dobda Jogi	61
63	Dobda Jamidar	76
64	Dugya	54
	G	
65	Gayan	134
66	Ghatakhedi	68
67	Ghattia	136
68	Ghonsla	8
69	Gopalpura	96
70	Gulaota	89
71	Gulkhedi	154
72	Guwada	171
	H	
73	Hajipur	106
74	Haluhedi Kalan	164
75	Haluhedi Khurd	165
76	Harana	82
	I	
77	Ichiwada	128
78	Iklera	91
79	Itawa	188
	J	
80	Jabardi	192
81	Jainagar	98
82	Jainagar Jodhana	60
83	Jamnagang	48
84	Jhanjnahedi	21

ALPHABETICAL LIST OF VILLAGES
DISTRICT RAJGARH

S. No.	Name of village	L.C.No.
1	2	3
	Sarangpur Tahsil–*Contd.*	
85	Jhiri	12
86	Jogipura	139
	K	
87	Kachhi Khedi	102
88	Kacharia Purohit	117
89	Kachriya Bhai	34
90	Kadlawad	20
91	Kalali	84
92	Kalapeepal	1
93	Kalya Khedi	66
94	Kalyanpur	166
95	Kalu Kheda	108
96	Kalukhedi Chak	103
97	Kamalsara	132
98	Kankaria	112
99	Karondi	183
100	Khajuria Ghata	35
101	Khajuria Hari	7
102	Khanjarpur	67
103	Khaspura	43
104	Kherasi	71
105	Kherchakhedi	30
106	Kherkhedi	25
107	Kishankhedi	133
108	Kishanpura	104
109	Kodiakhedi	178
110	Kudlasa	177
111	Kunpa	38
	L	
112	Lachhmanpura	160
113	Lakhakhedi	184
114	Lakhesra	161
115	Lalpura	163
116	Latahedi	191
117	Limachhauan	59
118	Lotia	129
	M	
119	Magrana	118
120	Mahu	127
121	Maksudi	141
122	Malharganj	115
123	Manglakhedi	175
124	Mehri Chhoti	24
125	Mehrimoti	74
126	Mehtabpura	33
127	Mithanpur	156
128	Mundla Lodha	14
129	Mundla Mau Jagir	70

S. No.	Name of village	L.C.No.
1	2	3
	Sarangpur Tahsil–*Contd.*	
	N	
130	Nainwada	126
131	Narangarh	174
132	Naranpur	114
133	Naranya	140
134	Nihal	100
135	Nindra Khedi	187
136	Ninore	194
137	Nipanra	151
138	Nipanya Bhika	63
139	Nipanya Tula	31
140	Nishana	186
141	Nitadli	124
	P	
142	Pachor	158
143	Padlya Anjna	180
144	Padalya Matajee	55
145	Padhana	121
146	Padli	162
147	Panda	77
148	Pandi	145
149	Patadia Dabi	85
150	Patkya	73
151	Pathari Jagir	27
152	Patodia	167
153	Patti	135
154	Peepalya Mochi	3
155	Phoolpura	110
156	Pipalya Pal	87
157	Piplya deo	170
	R	
158	Radhanagar	101
159	Raipuria	150
160	Rajpura	6
161	Rampuria	119
162	Rethani	190
163	Rewaganj	105
164	Rojad Kalan	138
165	Rosya	168
	S	
166	Sadankhedi	120
167	Sada shivganj	94
168	Saidabad	107
169	Sandaota	64
170	Sarali	176
171	Saranpur [Revenue Area]	195
172	Saredi	157
173	Savarsya	18
174	Semli	153

ALPHABETICAL LIST OF VILLAGES
DISTRICT RAJGARH

S. No.	Name of village	L.C.No.
1	2	3
	Sarangpur Tahsil–*Contd.*	
175	Semli Loda	19
176	Shamgi Ghata	28
177	Shankar Nagar	131
178	Sherpura	130
179	Simrol	29
180	Sultania Khurd	11
181	Sultania	142
182	Sultanpura	42
183	Sumriahedi	79
184	Sunsyahedi	15
	T	
185	Taleni	109
186	Taraganj	113
187	Tarlakhedi	99
188	Teetri	22
189	Tikod	193
190	Tisai	26
191	Tolighata	6
192	Tukoganj	90
193	Tutiahedi	75
	U	
194	Udankhedi	169
	V	
195	Videshi	40
	Narsingarh Tahsil	24/5
	A	
1	Abada	185
2	Abdapur	163
3	Achalpura	33
4	Agkhedi Kalan	130
5	Agkhedi Khurd	170
6	Agwani	263
7	Amalya Ghat	83
8	Ambapura	20
9	Amlar	182
10	Andalheda	34
11	Ank Kheda	199
12	Anwali	228
13	Atralia	143
	B	
14	Babron	251
15	Badbeli	174
16	Badbeli Bihar	116
17	Badlya	269
18	Badnagar	302
19	Badodiya	105
20	Badodia	58
21	Baijad	188
22	Baodi Kheda	78

S. No.	Name of village	L.C.No.
1	2	3
	Narsingarh Tahsil–*Contd.*	
23	Baodi Kheda	184
24	Baodiya	67
25	Berasia	17
26	Bakani	214
27	Bamora	186
28	Bamora Sukha	200
29	Bamanpur	192
30	Bamori	197
31	Banapura	248
32	Bandi	51
33	Banjari	31
34	Baraytha	77
35	Baredi	146
36	Bari Dhamdhore	66
37	Bari Gadia	65
38	Barkhed Bir	76
39	Barkheda Amardas	117
40	Barkheda Dor	226
41	Barkhedigarhi	89
42	Barnawad	187
43	Barodi	278
44	Barru Khedi	180
45	Barwan Khurram	165
46	Beejwa	100
47	Bhagor	14
48	Bhaisana	5
49	Bhainsani	134
50	Bhared	154
51	Bhatpura	90
52	Bhawanipura	44
53	Bherupura	101
54	Bhil Kheda	153
55	Bhil Khedi	15
56	Bhojpuria	18
57	Bhopalpura	139
58	Bijori	259
59	Bileri	303
60	Bilwa Bhat	274
61	Biral Khedi	249
62	Birgadi	252
63	Bisarati	227
64	Boda	137
65	Bokri	147
66	Bor Kheda	243
67	Bucha Khedi	198
68	Bukhari	25
69	Budra	168
70	Byahar	99
	C	
71	Chainpura Kalan	41
72	Chainpura Khurd	86

ALPHABETICAL LIST OF VILLAGES
DISTRICT RAJGARH

S. No.	Name of village	L.C.No.
1	2	3
	Narsingarh Tahsil–*Contd.*	
73	Champa Kheda	126
74	Chandbad	23
75	Chand Badli	296
76	Chandarpura	217
77	Charpura	85
78	Charpura	50
79	Chatha	125
80	Chaudharipura	244
81	Chhapri Kalan	266
82	Chhapri Khurd	265
83	Chhatarpura	306
84	Chhawad	87
85	Choma	160
86	Chor Khedi	127
87	Chouki	289
88	Chumli	208
	D	
89	Dariyapur	74
90	Daulatpura	246
91	Daulatpura	4
92	Dev Badli	103
93	Devgarh	96
94	Dhabla	215
95	Dhamdhore	42
96	Dhan Khedi	242
97	Dharmya Khedi	112
98	Dhuwa Khedi	196
99	Doongapura	73
100	Dupadia	241
	F	
101	Fatehpur	98
	G	
102	Gadia	48
103	Gadi Nipanya	123
104	Gadria Khedi	13
105	Gadupura	286
106	Gagar	207
107	Gandhigram	63
108	Ganiyari	111
109	Gathla	212
110	Gehun Khedi	159
111	Gehun Khedi Kalan	287
112	Gehun Khedi Khurd	288
113	Ghiya Khedi	2
114	Gila Khedi	305
115	Gindoli	164
116	Gokalpur	177
117	Gopalpura	91
118	Gul Khedi	144
119	Gumanipura	72
120	Guradiya	211

S. No.	Name of village	L.C.No.
1	2	3
	Narsingarh Tahsil–*Contd.*	
	H	
121	Halya Hedi	204
122	Hanapura	94
123	Harlai	9
124	Hata Habeli Sehore	300
125	Hedapura	62
126	Hikmi	233
127	Hinoti	70
128	Hinotya	219
129	Hiran Khedi	293
130	Hirapura	194
131	Hoshiyar Khedi	124
132	Hul Khedi	238
	I	
133	Iklehra	189
134	Ilahipura	71
	J	
135	Jamonia Ganesh	114
136	Jamonia Johar	115
137	Jamuniya Gopohohan	272
138	Jangibad	190
139	Janu Khedi	267
140	Jasapura	222
141	Jat Khedi	152
142	Jhadkya	290
143	Jhadla	268
144	Jhad Pipliya	213
145	Jhagaria	218
146	Jhumka	223
147	Jogipura	7
	K	
148	Kadia Chandrawat	40
149	Kadia Mitrasen	35
150	Kadiya Chaurasia	150
151	Kaharpura	49
152	Kalali	258
153	Kalyadeh	28
154	Kalyanpura	264
155	Kandara Kotdi	236
156	Kankaria	220
157	Kankaria Mana	294
158	Kankerwlal	12
159	Konsrod	171
160	Karanpura	21
161	Kathirc	239
162	Khajuri	195
163	Khajuria	110
164	Khalili	221
165	Khanpura	22
166	Karondi	151
167	Karwa	206

ALPHABETICAL LIST OF VILLAGES
DISTRICT RAJGARH

S. No.	Name of village	L.C.No.
1	2	3
	Narsingarh Tahsil-*Contd.*	
168	Kheda	176
169	Khedi	102
170	Kher Khedi	304
171	Killa	29
172	Kishorepura	1
173	Kodia God	132
174	Kolu Khedi	36
175	Kolu Khedi	133
176	Kotdi Kalan	234
177	Kotra	84
178	Kuklya Khedi	131
179	Kunwar Kotri	122
180	Kuradia Khedi	6
181	Kurawar	301
	L	
182	Lachhmanpura	60
183	Lakdia	59
184	Lakha Khedi	175
185	Laljipura (Kudali)	109
186	Laloti	253
187	Lashkarpur	281
188	Lasudlia Pata	121
189	Lasudlya Haji	282
190	Lasudiya Bhama	257
191	Lasudliya Jagir	140
192	Lasudlya Ramnath	298
193	Lula Khal	235
	M	
194	Madora	45
195	Madori	46
196	Madaripura	80
197	Magatpura	279
198	Mahuwa	157
199	Mal Khedi	181
200	Mana	295
201	Mandawar	10
202	Man Pichhori	270
203	Manpuradeo	52
204	Manpura Gujrati	297
205	Mastu Khedi	260
206	Mawasa	120
207	Mengla Deep	231
208	Meru Khedi	280
209	Mirjapura	162
210	Mitthanpur	53
211	Mohanpura	148
212	Mohli Kalan	275
213	Mohli Khurd	271
214	Moi	26
215	Motipura	201
216	Mugal Khedi	256
217	Mundla Bajrang	19
218	Mundla Barol	230
219	Mundla Narayan	128
220	Mundla Reti	161
221	Mundli	47
222	Mawalia Khedar	68
	N	
223	Nahli	191
224	Naihedi	308
225	Naihedi	276
226	Nandgaon	119
227	Narsingpura	104
228	Neenore	75
229	Nipanya Bela	255
230	Nipanya Chetan	254
231	Nuniahedi	8
	O	
232	Onkarpura	118
	P	
233	Pachhtalai	64
234	Padalaya Khedi	225
235	Padaliya Bana	37
236	Padlyadan	179
237	Pakhari	224
238	Pal	38
239	Palasi	30
240	Pal Khedi	273
241	Panjra	55
242	Panjri	56
243	Panwadi	216
244	Panwadi	145
245	Paniya	138
246	Pania Khedi	88
247	Parsu Khedi	156
248	Partappura	97
249	Patelpura	247
250	Phoolpura	183
251	Pilu Khedi	309
252	Pipal Kheda	250
253	Piplya Biram	237
254	Piplya Jiya	229
255	Piplya Kali	277
256	Piplya Rasoda	142
257	Piplya Tawakkul	173
258	Pipliya Bag	43
259	Pipliya Dhakad	24
260	Pitha Kheda	129
261	Partappura	172
262	Pura	57

ALPHABETICAL LIST OF VILLAGES
DISTRICT RAJGARH

S. No.	Name of village	L.C.No.
1	2	3
	Narsingarh Tahsil-*Contd.*	
	R	
263	Radhanpura	193
264	Ralayati	149
265	Ramgarh	82
266	Ranawa	16
267	Ranjitpura	27
268	Rasid Khedi	92
269	Rawatpura	202
270	Resi	93
271	Ronsla	158
272	Roopareli	135
273	Rugnathpura	81
274	Rugnathpura	39
275	Rupaheda	136
	S	
276	Sagpur	69
277	Sahbajpura	169
278	Sahu Khedi	261
279	Salam	113
280	Sanka	283
281	Sanwasi	61
282	Sarana	106
283	Saras Khedi	166
284	Sehan Khedi	203
285	Semal Khedi	299
286	Semla Goga	262
287	Semla Ramsingh	229
288	Sendri	210
289	Senwas	310
290	Shankerpura	54
291	Shivpura	311
292	Shivpura	285
293	Shyampura	108
294	Sobhagpura	107
295	Sonkatoh	32
296	Sukalya	232
297	Sukli	209
298	Sundi	284
	T	
299	Tajipura	240
300	Tajpura	3
301	Talen	167
302	Terni Dhakad	291
303	Tikariya	178
304	Tindonia	95
305	Turkipura	245
306	Turkipura	307
307	Tuti	155
	U	
308	Udpuria	11
309	Umri	205
310	Umria	141
	V	
311	Vijaygarh	79

MADHYA PRADESH
DISTRICT RAJGARH

4 2 0 4 8 12 MILES
4 2 0 4 8 12 16 KILOMETRES

NOTE: 1. ACCORDING TO THE DIRECTOR OF LAND RECORDS, THE DISTRICT HAS 5010.16 Km² OF TOTAL AREA; TAHSIL WISE BREAK-UP OF THE SAME IS NOT AVAILABLE.

2. ACCORDING TO THE SURVEYOR GENERAL OF INDIA THE PROVISIONAL GEOGRAPHICAL AREA OF DISTRICT RAJGARH IS 6163 Km².

NAME OF THE TAHSILS	AREA IN SQ. KMS.	NUMBER OF VILLAGES	URBAN CENTERS
KHILCHIPUR	1637.48	558	1
RAJGARH	1081.32	394	1
BIAORA	1147.64	293	1
SARANGPUR	904.50	195	1
NARSINGARH	1346.08	311	1
TOTAL (RAJGARH DISTRICT)	6127.18	1751	5

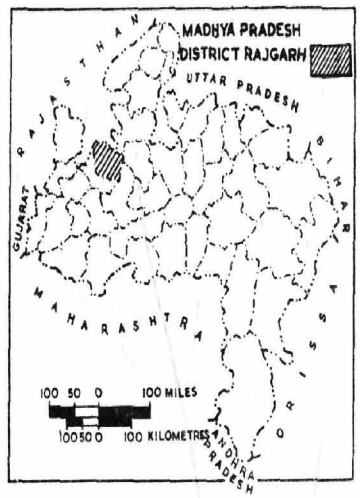

RAJASTHAN

DISTRICT GUNA

DISTRICT SEHORE

DISTRICT SHAJAPUR

N

DISTRICT HEADQUARTERS
TAHSIL HEADQUARTERS
STATE BOUNDARY
DISTRICT BOUNDARY
TAHSIL BOUNDARY
NATIONAL HIGHWAY
STATE HIGHWAY — SH
METALLED ROADS
UNMETALLED ROADS
RIVERS, STREAMS & TANKS
TOWN (5,812)
VILLAGES-5000 POPULATION & ABOVE
MARKET
POST/TELEGRAPH OFFICE — P/TO
REST HOUSE/TRAVELLERS BUNGALOW — RH
HOSPITAL
DISPENSARY — D
AYURVEDIC DISPENSARY — AD
HEALTH CENTRE — HC
PRIMARY HEALTH CENTRE — PHC
T.B. CLINIC — TBC
FAMILY PLANNING CENTRE
URBAN AREA

Ghogadpur PO, Pipliakulmi PO, Ramgarh ROAD, Machalpur PO,D,RH, Potkheda PO, Kodkia, Gagorni PO, Parolia PO, Zirapur PO,RH, Dhatraoda, Pipliakalan PO,PHC, Kuwa kheda, Jhadmau D AD,PO, Biaora kalan PHC,PO, Kulfkheda PO, Chhapahedi PO RH, Bamangaon PHC, Khajuri gokul PO, Sandaota PO,D, Kadlawad, Bhiyana PO, Lima chohan D,PO,RH, Bhanwa RH, Padaliya mataji D,PO,RH, Biaora mandu D,PO, Gulaota PO, Mau PO, Sarali PO, Pathana D,PO, Asaretapawar PO, Gopalpura RH, Piplod AD, Amargarh AD,PO, Sawarada PO, Kalipith D,PO,RH, Kachri PO, Napanera PO, Kaned PO, Bisonya PO, Suthalia PO, Gidomat, Mau PO, Baitas, Jharkheda PO, Hansrod D, Todi PO, Gangahoni, Peepalheda PO, Baitheda PO, Baryan PO, Malawar PO, Bagwaj PO, Amliyahat PO, Lakhanwas PO, Karanwas PO,D, Aodpur PO, Dehribamori PO, Bhiwadiya PO, Bhainsana D,PO, Kalukhedi PHC, Andalheda PO, Padliyabard PO, Mithanpura KH, Poonarkhedi PO, Paniya PO,D, Mandawar PO,D, Bairasia PO, Kunwarkotri D,PO, Boda PO,D, Mawasa PO, Badodiya RH, Hinotya PO, Jamonia ganesh, Tindonia PO, Kotra D,PO, Jharia PO, Kandarakotdi, Katdikalan D, PO, Jhadkya PO, Nahli PO, Turkipura PO, Hirapura PO, Iklehra D,PO, Amlar D,PO, Kurawar PO,D, Talen PO,D, Pachor PTO, Pipliarasoda PO,D, Bokri PO, Hakuhedi kalan PO, Udan khedi D,PO, Sultania D,PO, Dhamanda PO, Semli PO, Surtani PO, Khujner PO,D,RH,PHC, Banskheda PO, Bakheda PO,RH, Limboda PO,RH, Chatookhedadangi RH AD, Chatookhedasondia PO,D,RH, Karedi AD,PO, Khandiyapura RH, Foolkheul PO, Ajeetgarh RH, Kachrod PO, Kurawar PO,D

KHILCHIPUR (8,412) HC,PTO,RH
RAJGARH (11,475) TBC,PTO,RH
BIAORA (13,011) PTO,RH
NARSINGARH (13,814) HC,PTO,RH
SARANGPUR (15,068) HC,PTO,RH

TO AGAR
TO SHUJALPUR
TO GUNA
TO SEHORE

76°/15′ 30′ 45′ 77°/00′ 77°/15′
24°/15′ 24°/00′ 23°/30′

MADHYA PRADESH
DISTRICT RAJGARH
IRRIGATED AREA



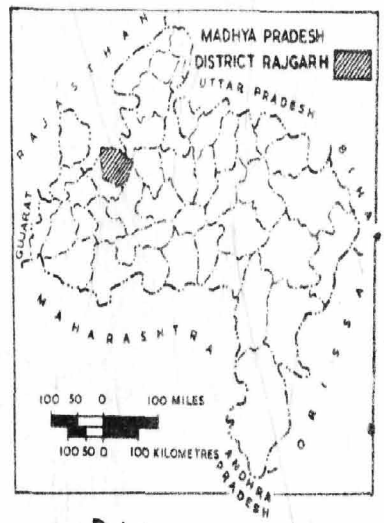

RAJASTHAN

DISTRICT GUNA

DISTRICT SHAJAPUR

DISTRICT SEHORE

KHILCHIPUR

1,99,117·86

8·21%

RAJGARH

1,40,715·48

4·48%

BIAORA

1,41,011·00

5·28%

SARANGPUR

1,39,344·34

3·83%

NARSINGARH

1,99,540·58

2·56%

KALI SINDH R.

NEWAJ R.

PARWATI R.

N

STATE BOUNDARY

DISTRICT "

TAHSIL "

RIVERS / STREAMS

CULTIVATED AREA

1,00,000

50,000

25,000

IRRIGATED AREA

NOTE: FIGURES SHOWN ABOVE THE CIRCLES REPRESENT TOTAL CULTIVATED AREA IN ACRES.

76°15′ 30′ 45′ 77°00′ 77°15′

24° 15′ 24° 00′ 45′ 23° 30′

MADHYA PRADESH
TAHSIL KHILCHIPUR
DISTRICT RAJGARH

AREA OF THE TAHSIL	NUMBER OF VILLAGES		URBAN CENTRES
	INHABITED	UNINHABITED	
1637.5 Km^2	526	32	1

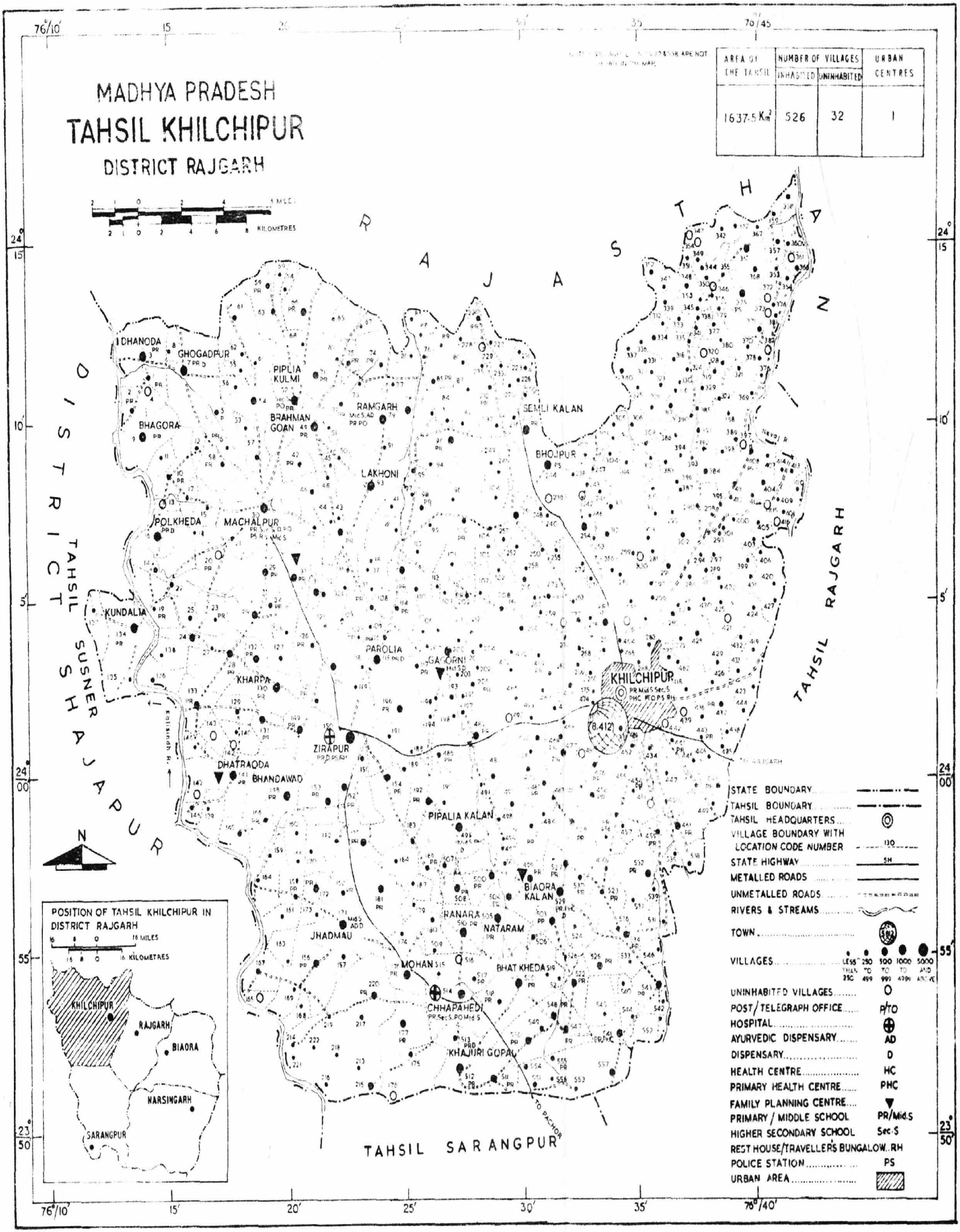

MADHYA PRADESH
TAHSIL RAJGARH
DISTRICT RAJGARH

NOTE :- VILLAGES L.C. NOS. 119, 138, 250, 263, 268 & 358 ARE NOT SHOWN IN THE MAP

2 1 0 2 4 6 MILES
2 1 0 2 4 6 8 KILOMETRES

STATE BOUNDARY
TAHSIL BOUNDARY
PATWARI CIRCLE BOUNDARY
DISTRICT HEADQUARTER
TAHSIL HEADQUARTER
VILLAGE WITH LOCATION CODE NUMBER (140)
NATIONAL/STATE HIGHWAY (SH)
METALLED ROADS
UNMETALLED ROADS
RIVERS & STREAMS
TOWN (5812)

VILLAGES — LESS THAN 250 | 250 TO 499 | 500 TO 999 | 1000 TO 4999 | 5000 AND ABOVE

UNINHABITED VILLAGES
POST/TELEGRAPH OFFICE — P/TO
HOSPITAL
AYURVEDIC DISPENSARY — AD
DISPENSARY — D
T.B. CLINIC — TBC
PRIMARY HEALTH CENTRE — PHC
FAMILY PLANNING CENTRE
PRIMARY/MIDDLE SCHOOL — PR; MidS
HIGHER SECONDARY SCHOOL — Sec.S
COLLEGE — C
RESTHOUSE/TRAVELLER'S BUNGALOW — RH
POLICE STATION — PS
URBAN AREA

RAJASTHAN

DISTRICT GUNA
TAHSIL CHACHAURA

TAHSIL KHILCHIPUR

TAHSIL BIAORA

TAHSIL NARSINGARH

TAHSIL SARANGPUR

RAJGARH (11475)
PR, MidS, Sec.S, C, BC, PTO, PS, RH

KAREDI
PR, MidS

BAKHEDA
PR, C, PO, RH

KHUJNER
PR, Sec.S, C, PO, PS, RH

KARANWAS
PR, MidS, PO

TO GUNA
TO KHILCHIPUR
TO BIAORA
TO ZIRAPUR
TO SARANGPUR
TO PACHOR

N

POSITION OF TAHSIL RAJGARH IN DISTRICT RAJGARH

16 8 0 16 MILES
16 8 0 16 KILOMETRES

KHILCHIPUR
RAJGARH
BIAORA
NARSINGARH
SARANGPUR

AREA OF THE TAHSIL	NUMBER OF VILLAGES		URBAN CENTRES
	INHABITED	UNINHABITED	
1081.3 Km²	375	19	1

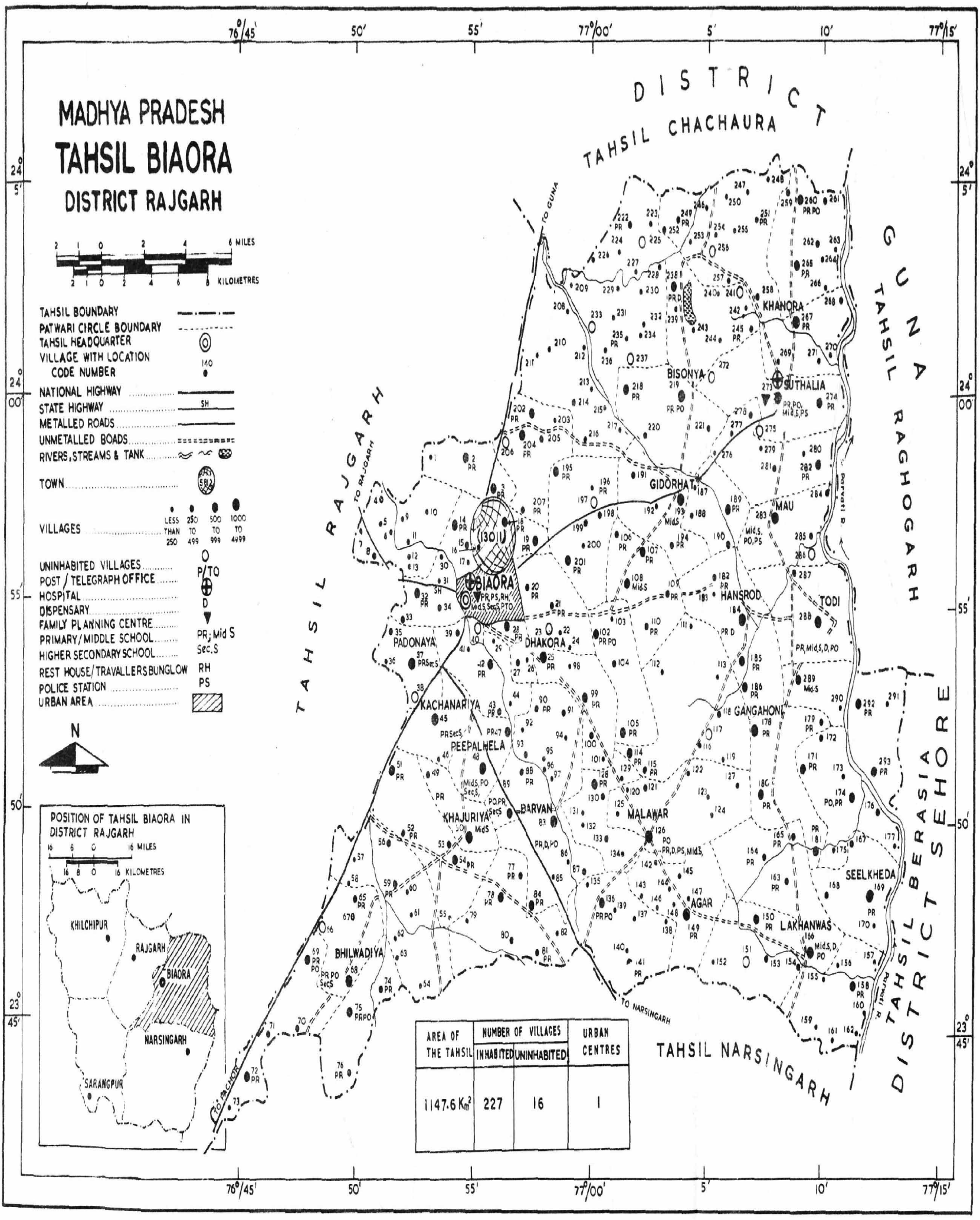

AREA OF THE TAHSIL	NUMBER OF VILLAGES		URBAN CENTRES
	INHABITED	UNINHABITED	
1147.6 Km^2	227	16	1

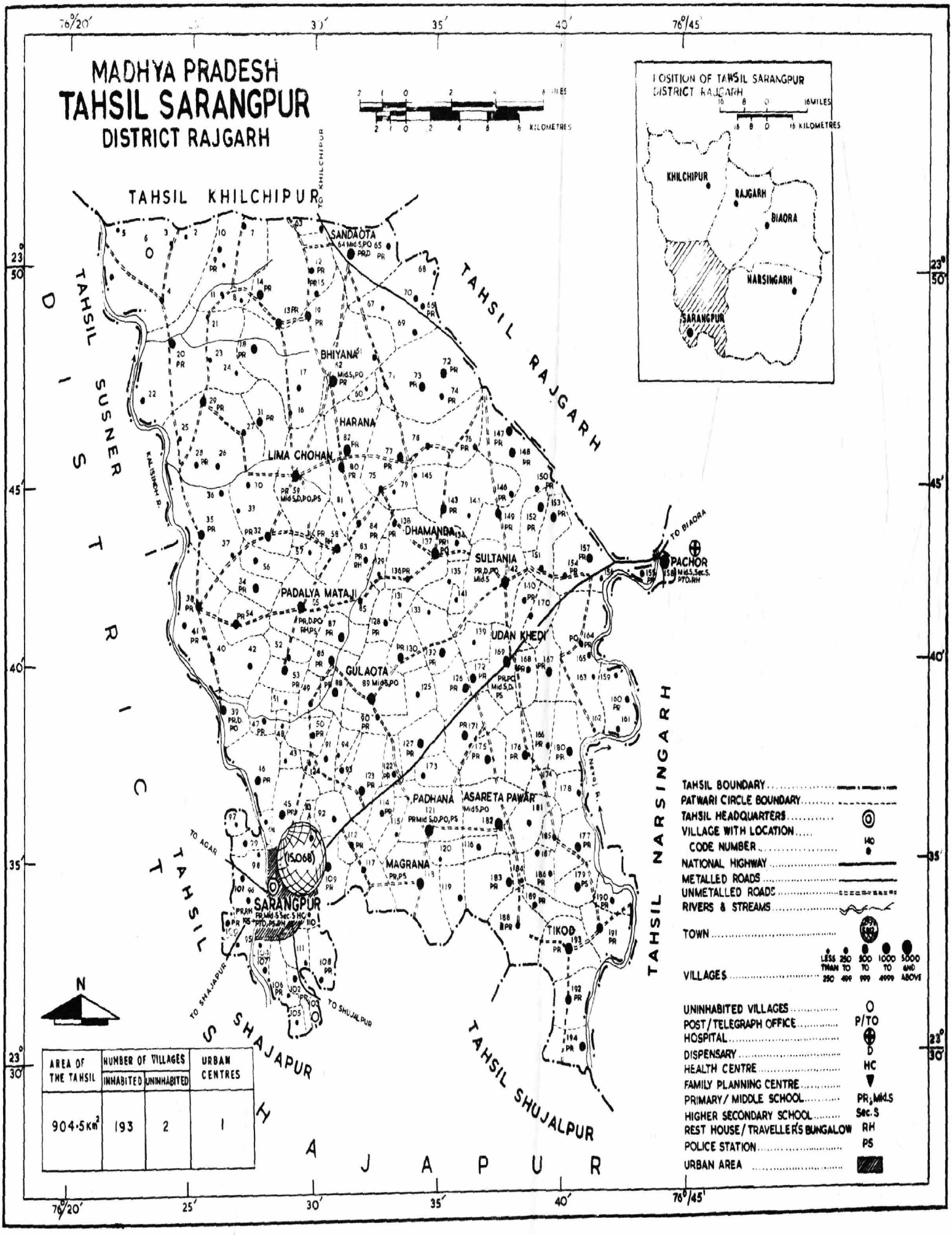

AREA OF THE TAHSIL	NUMBER OF VILLAGES		URBAN CENTRES
	INHABITED	UNINHABITED	
904·5 Km²	193	2	1

MADHYA PRADESH
TAHSIL NARSINGARH
DISTRICT RAJGARH



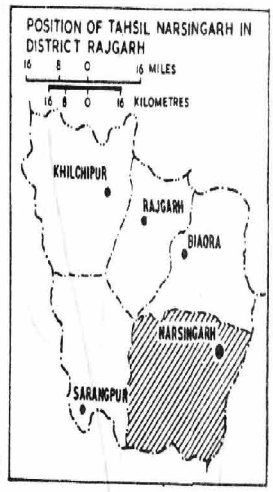

AREA OF THE TAHSIL	NUMBER OF VILLAGES		URBAN CENTRES
	INHABITED	UNINHABITED	
1346.1 Km²	300	11	1

TAHSIL BOUNDARY
PATWARI CIRCLE BOUNDARY
TAHSIL HEADQUARTERS
VILLAGE WITH LOCATION CODE NUMBER 140
NATIONAL HIGHWAYS
METALLED ROADS
UNMETALLED ROADS
RIVERS & STREAMS
TOWN
VILLAGES — LESS THAN 250 | 250 TO 499 | 500 TO 999 | 1000 TO 4999
UNINHABITED VILLAGES O
POST/TELEGRAPH OFFICE P/TO
HOSPITAL
HEALTH CENTRE HC
PRIMARY HEALTH CENTRE PHC
PRIMARY/MIDDLE SCHOOL PR; Mid.S
HIGHER SECONDARY SCHOOL Sec.S
COLLEGE C
REST HOUSE/TRAVELLERS BUNGALOW RH
POLICE STATION PS
URBAN AREA

VILLAGE AND TOWN DIRECTORY

PART X(A)

EXPLANATORY NOTE

History

Prior to 1951 there were no separate Census publications for every district. But at the time of preparatory arrangements for the first Census of Independent India, it was felt that Census statistics should be made available for smaller territorial units basic to the needs of an administration wedded to welfare of the masses. Accordingly, the scheme of District Census Handbooks was conceived and implemented. In view of the usefulness of separate publications for each district, further improvement was made at the time of 1961 Census by including non-Census data like climate, agriculture, co-operation, industry, banking, education, health etc. An introductory note was also added to highlight the more striking features. Unfortunately the desire to make districtwise Census publication very comprehensive resulted in late availability of the books to the users. Therefore, the organisers of the 1971 Centenary Census decided in favour of splitting the District Census Handbooks into three parts and thereby release maximum data, as and when available, so that the publication may have a useful life of seven to eight years of inter-censal decennium.

Scope

(a) Part A of the book is the Village and Town Directory. The Village Directory contains for each village particulars of amenities available in the field of education, medicine, power supply, drinking water supply, post and telegraph facilities and communications. In addition, data relating to particulars of land use, weekly market, places of religious, historical or archaeological interest in the village has also been included. The Town Directory gives for each town in the district in the form of suitable statements the origin and status of the town administration, growth of population, functional category of the town, physical aspects and location, latest municipal financial statements, civic and other amenities, medical, educational and cultural facilites, trade, industry, commerce and banking facilities, population by religion and scheduled castes and scheduled tribes. The abbreviations used in the Directory have been explained, separately.

(b) Part B contains for each village and town, the primary census data incorporating area, occupied residential houses, number of households, total population and its break-up by sex, Scheduled Caste and Scheduled Tribe population, literate population and working population by nine broad categories.

(c) Part C will mainly incorporate the administrative statistics pertaining to the district in all the fields of development. The other Census tables pertaining to the district regarding language, religion, migration etc. will also be reproduced. There will be a write-up indicating the changes in the socio-economic and demographic characteristics of the district in the last decade.

Village Directory

This is in the form of one statement. Important statistics for each village have been given under the main-head—Amenities and Land Use Data. Other information regarding nearest town with distance, market, staple food and places of religious, historical or archaeological interest have also been given in separate columns. The information regarding "Amenities" cover items like educational and medical institutions, power supply, drinking water,communications and post and telegraph. Under "Land use" the break-up of the total area of the village has been indicated under sub-heads forest, irrigated, unirrigated, cultivable waste and area not available for cultivation.

(a) There are 1,751 villages in the five tahsils of the district and the number of villages tahsil-wise in 1961 and 1971 is as under:-

S.No.	Tahsil	1961	1971	Difference
1	2	3	4	5
1	Khilchipur	559	558	-1
2	Rajgarh	395	394	-1
3	Biaora	293	293	Nil
4	Sarangpur	194	195	+1
5	Narsingarh	311	311	Nil
		1,752	1,751	-1

It may be seen that there has been a decrease of

one village in each of the tahsils of Khilchipur and Rajgarh and an increase of one village in Sarangpur tahsil. Thus there has been a decrease of one village in the district. The reasons for the difference are:-

1. Khilchipur Tahsil : (a) The two villages, Khashikedi Dangipa ti (1961 L.C. No. 452) and Kashikhedi Sondyapatti (1961 L. C. No. 453) have merged and indicated as Kashikedi (1971 L. C. No. 152)

(b) The two villages, Parolya Bani Patti (1961 L. C. No. 340) and Parolya Chhoti Patti (1961 L. C. No. 368), have merged and indicated as parolya (1971 L. C. No. 115)

(c) In 1961 there was one village, Sonkheda Kalan, with L. C. No. 546 but in 1971 this village has been bifurcated and indicated as Sonkheda Kalan (1971 L. C. No. 557) and Sonkeda Khurd (1971 L. C. No. 558).

Thus in 1971 there has been a decrease of two villages and an increase of one village with the resultant effect that there has been a decrease of one village in the tahsil.

2. Rajgarh Tahsil : In 1961, Rajgarh was indicated as a village with location code No. 197 but in 1971 the area has been included within the municipality. Consequently, there has been a reduction of one age in the tahsil.

3. Sarangpur Tahsil : The revenue area of Sarangpur town has been treated as a separate village (1971 L. C. No. 195).

The distribution of the villages with reference to their area in acres is as shown in the inset table below:-

Area (In acres)	No. of villages
1	2
50 acres or less	8
51 — 100	23
101 — 200	83
201 — 500	523
501 — 1,000	621
1,001 — 2,000	373
2,001 — 5,000	112
5,000 acres and above	6
Area not available	2
Total	1,751

Area and distance from the nearest town of two forest villages of Rajgarh tahsil, Shyampura (L. C. No. 392) and Bid Jalfa (L. C. No. 393), are not available and, therefore, these villages have not been considered in this note while discussing data regarding area and distance from the nearest towns. Village Fuel Reserve Chak No. 2 (L. C. No. 24/2/138) in Rajgarh tahsil has the smallest area of 20.34 acres and is located at a distance of 16 Km. from the nearest town, Rajgarh, while village Gandhigram (L. C. No. 24/5/63) in Narsingarh tahsil, has the largest area of 7,984.56 acres in the district. Out of 1,749 villages for which area figures are available, 1,144 villages are in the range of 201 to 1,000 acres. Maximum Villages in Khilchipur and Sarangpur tahsils come within the area ranges 201-500 and 1,000-2,000 acres, respectively, while in the remaining three tahsils they come within the area range 501-1,000 acres as will be seen from the following table containing tahsil-wise data:—

Area in acres	Khilchipur	Rajgarh	Biaora	Sarangpur	Narsingarh	Total
1	2	3	4	5	6	7
Below 50 acres	1	5	2	..	..	8
51 — 100	9	11	..	1	2	23
101 — 200	35	28	10	..	10	83
201 — 500	215	134	80	25	69	523
501 — 1,000	186	144	106	74	111	621
1,001 — 2,000	87	58	71	75	82	373
2,000 — 5,000	24	11	24	20	33	112
5,001 and above	1	1	..	..	4	6
Area not available	..	2	..	..	..	2
Total	558	394	293	195	311	1,751

(b) Educational Amenities : The total number of villages having various educational facilities within various distance ranges from the nearest town are as indicated in the inset table below:-

Distance from nearest town	Total No. of villages	Number of villages having				
		Primary School	Middle School	High or Higher Secondary School	College	Others
1	2	3	4	5	6	7
5 kms. or less	163	39	..	2	..	..
6 — 10 kms.	227	56	3	..	..	..
11 — 15 kms.	307	78	4	..	..	1
16 — 25 kms.	599	190	22	3	..	..
26 — 50 kms.	433	147	13	4	..	..
51 — 100 kms.	20	9	3	..	..	..
101 — 200 kms.	..	..	..	..	..	..
201 — kms. and above	..	..	..	..	..	..
Not available	2	..	..	..	..	..
	1,751	519	45	9	..	1

Maximum number of villages (599) lie, within the distance range 16-25 km. and maximum number of villages having educational facilities also lie within this range. Maximum number of villages [4] having high higher secondary schools, however, lie within the distance range 26-50 km. The number of educational institutions in the villages of different tahsils is given below:—

Tahsil	Number of educational institutions			
	Higher Secondary/ High School	Middle School	Primary School	Other
1	2	3	4	5
Khilchipur	3	7	126	..
Rajgarh	1	7	91	1
Biaora	3	9	91	..
Sarangpur	1	9	98	..
Narsingarh	1	13	121	..
Total	9	45	527	1

Eight villages have two primary schools each. The area of these villages with distances from the nearest town are indicated below:-

S.No.	Name of village	Tahsil	L.C.No.	Area of the village in acres	Distance from the nearest town in Kms. with name	Educational institution & number (if more than one)	
						Primary School	Middle School
1	2	3	4	5	6	7	8
1	Badgaon	Khilchipur	39	1,306.35	32.0 Khilchipur	2	..
2	Pipalya Kulmi	Khilchipur	52	3,273.68	43.0 Khilchipur	2	..
3	Chhapiheda	Khilchipur	514	2,466.87	16.0 Khilchipur	2	..
4	Kalipeeth	Rajgarh	113	1,693.13	11.2 Rajgarh	2	..
5	Khujner	Rajgarh	357	5,044.06	32.0 Biaora	2	..
6	Choundapura	Rajgarh	358	1,642.81	48.0 Rajgarh	2	..
7	Jami	Biaora	114	1,386.00	13.0 Biaora	2	..
8	Todi	Biaora	288	4,662.00	33.0 Biaora	2	..
					Total	16	..

(c) Medical Facilities : The availability of medical facilities, per 100 sq. kms. and tahsilwise is as given in the following inset table:-

Tahsil	Total area (in sq. kms.)	No. of medical institution of any kind per 100 sq.kms.
1	2	3
Khilchipua	1,617.97	0.9
Rajgarh	1,110.10	0.8
Biaora	1,141.51	0.6
Sarangpur	935.53	1.1
Narsingarh	1,336.30	1.3

The above table will show that the villages of Narsingarh tahsil have, comparatively, greater medical facilities per 100 sq. km. The number of medical institutions, tahsil-wise, is as indicated below:-

Name of Tahsil	No. of Medical Institution
1	2
Khilchipur	14
Rajgarh	9
Biaora	7
Sarangpur	10
Narsingarh	17
	57

About 30 percent of the medical institutions in the rural areas of the district are in the villages of Narsingarh tahsil.

(d) Power Supply : The number of villages having electric power supply within various distance ranges from the nearest town are as indicated in the inset table below:-

Distance from the nearest town	Total No. of villages	No. of villages with electric power supply
1	2	3
5 kms. or less	163	15
6 — 10 kms	227	11
11 — 15 kms	307	4
16 — 25 kms	599	16
26 — 50 kms	433	15
51 — 100 kms	20	1
101 — 200 kms	..	..
201 kms and above	..	..
Not available	2	..
	1,751	62

It would be seen from the above that only about 4 percent of the total number of villages have electricity and all of them except one, are in the distance range up to 50 km. The remaining village is in the distance rangs 51-100 km.

The number of villages having electric power supply, tahsil-wise, is as below:—

Tahsil	Total No. of villages	Villages having electric power supply	Percentage of villages having electric power supply
1	2	3	4
Khilchipur	558	7	1.25
Rajgarh	394	5	1.27
Biaora	293	17	5.80
Sarangpur	195	19	9.74
Narsingarh	311	14	4.50
otal	1,751	62	3.54

The percentage of villages (about 4) having electric power supply in the district is below the State average percentage (about 7). within the district, villages of Khilchipur and Rajgarh have, comparatively, less of this facility.

(e) Communications : The total number of villages and the number of villages connected by different types of communications, falling in different distance ranges from the nearest town,are indicated in the inset table below:-

Distance from the nearest town	Total No. of villages	Number af villages connected by				
		Pucca road	Kutcha road	Pucca road & rail	Kutcha road & rail	Others
1	2	3	4	5	6	7
5 kms. or less	163	47	1	..	..	..
6 — 10 kms.	227	35	..	..	..	..
11 — 15 kms.	307	15	..	..	..	..
16 — 25 kms.	599	40	6	..	..	..
26 — 50 kms.	433	22	1	..	..	..
51 — 100 kms.	20	5	..	..	..	..
101 — 200 kms.	..	..	..	..	..	..
201 kms. and above	..	..	..	..	..	..
Not available	2	..	..	..	..	..
	1,751	174	8	..	..	..

Few villages are served by "pucca" road. Out of 1,751 villages in the district, 172 villages are served by "pucca" or "kutcha" roads. The number of villages served by "pucca" roads, tahsil-wise, and the total number of villages with percentage covered are as under:-

Tahsil	Total No. of villages	No. of villages having "pucca" road	Percentage
1	2	3	4
Khilchipur	558	34	6.09
Rajgarh	394	4	1.02
Biaora	293	40	13.65
Sarangpur	195	37	18.97
Narsingarh	311	49	15.76
Total	1,751	164	9.37

Comparatively, Sarangpur tahsil has better communication facilities while Rajgarh tahsil is poor in this facility. At present, there is no railway facility in this district.

(f) Posts & Telegraphs :

The total number of villages in the tahsils of the district having post offices and telegraph offices are given below:-

Name of tahsil	Total No. of villages	No. of villages having post office	No. of villages having telegraph office	No. of villages having telephone
1	2	3	4	5
Khilchipur	558	13	..	1
Rajgarh	394	15	..	..
Biaora	293	16	..	..
Sarangpur	195	17	2	1
Narsingarh	311	23	..	..
Total	1,751	84	2	2

The number of post offices per 100 sq. km. area in each tahsil is as indicated in the following inset table:-

Name of Tahsil	Total area in sq. kms.	No. of post offices per 100 sq. kms.
1	2	3
Khilchipur	1,617.97	0.8
Rajgarh	1,110.10	1.4
Biaora	1,141.51	1.4
Sarangpur	935.53	1.8
Narsingarh	1,336.30	1.7

Comparatively, rural areas of Sarangpur and Narsingarh tahsils have better postal facility. Two villages of Sarangpur tahsil have telegraph offices while two villages (one village in each of the tahsils of Sarangpur and Khilchipur) have telephone also. These villages are Pachor, L. C. No. 158 (in Sarangpur) and Machalpur, L. C. No. 30 (in Khilchipur)

(g) Staple food : "Jowar" wheat and maize constitute staple food in the villages of the district.

(h) Land use pattern :

(i) According to the village papers, about 2 percent of the area in the district is under forest. The percentage of the forest area, tahsil-wise is as indicated below :-

	Tahsil	Percentage
	1	2
1	Khilchipur	0.97
2	Rajgarh	0.87
3	Biaora	5.39
4	Sarangpur	Nil
5	Narsingarh	3.21

It may be noticed tht there is no forest in the rural area of Sarangpur tahsil while in Biaora and Narsingarh tahsils there is some forest area. In Khilchipur and Rajgarh tahsils, less than one percent area is under forest.

(ii) The net cropped area in the year 1969 increased by 13.34 percent as compared to the area in 1960-61. The percentage of area under irrigation to area under crops during the years 1960-61 and 1968-69 comes to 4.57 and 4.94, respectively. The area under irrigation during this period increased by 22.72 percent.

(iii) The following inset table shows the average percentage of cultivable waste per village in different distance ranges from the nearest town:-

Distance	Number of villages	Total cultivated land	Average cultivated land per village	Total cultivable waste	Average cultivable waste per village	Percentage of average cultivable waste per village to average cultivated land per village
1	2	3	4	5	6	7
5 kms. or less	163	49,359.10	302.82	34,119.12	209.32	69.12
6 — 10 kms.	227	83,041.26	365.82	55,444.59	244.25	66.77
11 — 15 3ms.	307	134,100.73	436.81	80,456.58	262.07	60.00
16 — 25 kms.	599	307,802.02	513.86	157,325.18	262.65	51.11
26 — 50 kms.	433	230,056.99	531.31	123,014.31	284.10	53.47
51 — 100 kms.	20	15,369.08	768.45	7,389.54	369.48	48.08
101 — 200 kms.	..	..	..	..	..	..
201 kms. & above	..	..	..	..	..	..
Area nat available	2	..	..	..	..	..
Total	1,751	819,729.18	..	457,749.32	..	..

Ordinarily, the nearer a village to an urban area, the lesser is the proportion of cultivable waste but the above inset table will show that the trend in this district is otherwise.

In the whole district 457, 749 acres (in round figures) of land has been classified as cultivable waste which consitutes 30.49 percent of the total area of the villages in the district. The percentage of cultivable waste in each tahsil is as indicated below:—

Name of tahsil	Percentage of cultivable waste
1	2
Khilchipur	32.86
Rajgarh	22.37
Biaora	34.88
Sarangpur	30.92
Narsingarh	30.12

It would be seen that slightly more than one fifth of the total area of the villages in Rajgarh tahsil has been classified as cultivable waste while in other tahsils cultivable waste is more than 30 percent.

Towan Directory :

This is in the form of Seven Statements. But before discussing the information collected in the Seven Statements, It would be better to first understand certain concepts which determines urban areas.

(i) Census definition of town:—A 'town' in the 1961 Census was either (i) a Municipality, Cantonment or Corporation; or (ii) a habitation with a population of at least 5,000, with atleast three-fourths of the adult male population engaged in non-agricultural pursuits.Accordingly there were219towns in the State. However, seven towns did not satisfy either the minimum population criterion or the one relating to ratio of non-agricultural adult males being 75% or more. But the list already finalised was not changed subsequently, the reason for not disturbing the original list of towns was that as many as 14 habitations which did not satisfy one or the other of the criteria laid down earlier managed to get included in the list of towns as municipalities and inclusion of seven more such towns was not supposed to introduce greater demographic distortion than what was already present. In the 1971 Census there was no material change in the concept of town and a list of 247 towns was prepared originally. Three more towns were added in the list due to the fact that two places were declared as municipal and the third fulfilled the necessary criterion to qualify a place as urban, and ultimately 250 towns were recognised in the State. All areas which are not towns have been included in the list of villages.

(ii) Urban Agglomeration :

The concept of Urban Agglomeration has been adopted for the 1971 Census with the intention to present the population data in the District Census Handbook in respect of urban areas in such a manner that *'de-facto* urban agglomeration' is a recognisable entity, data pertaining to which will be the sum of the data of not only the *de-jure* (within Municipal/other statutory limits) urban area but also of its outgrowths in different directions which are obviously urban in character and form a continuous urban spread. This has been considered necessary so that future comparisons or studies of the particular urban agglomeration is factual and not vitiated by the time differential which exists between the delineation of municipal boundaries and the actual growth of the urban area.

(iii) Standard Urban Area :

This new concept has been developed for the 1971 Census and the essentials of a Standard Urban Area are:--

(i) It should have a core town of a minimum population size of 50,000.

(ii) The contiguous areas made up of other urban as well as rural administrative units should have close socio-economic links with the core town and.

(iii) The probabilities are that this entire area will get fully urbanised in a period of two to three decades. This concept has been developed to provide comparable data for a definite area of urbanisation continuously for three decades which would give a meaningful picture.

The Seven Statements :

Very useful data regarding the towns have been given in the statements and they heve been collected and compiled from various agencies and official publications. The source and period of the information has been indicated below each Statement. It would not be out of place to mention here that analysis of data collected from diverse sources has its own limitations, mostly due to sketchy and incomplete information. All the same, the data compiled and presented throws sufficient light on the present stage of progress in each town.

(i) Statement No. I:-This statement presents the basic data relating to population of the towns for each decennium from 1901 to 1971 and the civic administration status in 1970. The civic administration status of the town indicates the authority incharge of its administration. Thus a town could have a Municipal Corporation, a Municipality, a Cantonment Board a Gram Panchayat, a Notified Area Committee, etc.

(ii) Statement No. II:-This statement contains information regarding location (latitude and longitude) annual rainfall, temperature, distance from the nearest city with population of 1 lac or more and State, District and Tahsil headquarters. Distances from Railway Station and Bus route have also been indicated.

(iii) Statement No. III: This statement contains information regarding receipt and exdenditure of local bodies under different main heads indicating the indebtedness and general financial position and expenditure on public utility works. The information has been furnished for the years 1968-69, 1969-70 and 1970-71 in order to have an idea whether the concerned urban body is improving financially or not.

(iv) Statement No. IV:-This statement contains information regarding amenities, e. g., road length, sewerage system, types of latrines, water supply, fire-fighting service, etc. in the different towns.

(v) Statement No. V:- This statement contains information regarding various important facilities available in the town viz., medical, educational, recreatianal and cultural.

(vi) Statement No. VI:-This statement throws light on the business and credit facilities commanded by the towns and contains information regarding trade, commerce, industry and banking.

(vii) Statement No. VII:- This statement contains data regarding population by religion and Scheduled Castes / Scheduled Tribes with male female break-up for the year 1971. This is the only statement based on 1971 Census figures.

Towns

There are five tahsils and five towns in Rajgarh district as indicated below :--

S. No.	Tahsil	Town	L.C. No.	Class
1	2	3	4	5
1	Khilchipur	Khilchipur	24/I	V
2	Narsingarh	Narsingarh	24/IV	IV
3	Biaora	Biaora	24/III	IV
4	Rajgarh	Rajgarh	24/II	IV
5	Sarangpur	Sarangpur	24/V	IV

All the tahsil headquarters are towns. Rajgarh town is also the headquarter of the district. All the five towns continue to be recognised as a town since 1901. No town has ever been derecognised. There is no urban outgrowth regarding any town. There is no town in the district having population of over 50,000 and, therefore, there is no Standard Urban Area.

Statement I.— (a) (i) The category of town administration in 1970 has been indicated in column 5 of the statement. All the five towns have municipality. The population of the towns have, by and large, shown constant increase in every decade after

their recognition as towns except during the periods mentioned below:-

S.No.	Name of town	Decade	Population	Reduction in population
1	2	3(a)	3(b)	4
1	Khilchipur	1911	5,868	
		1921	5,300	568
		1941	6,663	
		1951	6,227	436
2	Narsingarh	1911	9,164	
		1921	8,762	402
		1941	11,036	
		1951	9,933	1,103
3	Biaora	1911	6,663	
		1921	6,044	619
4	Rajgarh	1911	6,389	
		1921	6,236	153
		1941	7,638	
		1951	7,408	230
5	Sarangpur	1911	7,198	
		1921	6,538	660

The fall in the population of all the towns during the decade 1911-1921 was due to plague and influenza epidemics which destroyed a great bulk of population.* An interesting feature of 1941-51 decade is the high growth rate of Biaora and Sarangpur towns in the face of reduction in the population of the remaining three towns.

The decline in population was due to political changes leading to the formation of Madhya Bharat as a result of which the capital towns of the formar Princely States got a set back because there was disbanding of the services in these States and exodus of those who were dependent on the "Rajas." In contrast with this, the population of Biaora and Sarangpur increased mainly due to increase of road traffic on the Bombay-Agra National Highway (No.3) which passes through these towns.**

(ii) Column 14 of the statement shows the functional classification of the towns in 1961 as indicated in the following inset table:-

Functional category	Total No. of towns
1	2
Industry	1
Service	1
Service-*cum*-Industry	3
Total	5

The method adopted for the functional classification is elucidated below:-

(b) The nine industrial categories were grouped into the following five functional characteristics:-

(i) Primary Activities Comprising Category-I, Cultivation, II- Agricultural Labourer and III- Mining and Quarrying, Fishing, Live-Stock, Hunting, etc).

(ii) Industrial (Comprising Category IV- House-hold Industry, V- Manufacturing other than Household Industry and VI-Construction)

(iii) Commercial (Comprising Category VII-Trade and Commerce)

(iv) Transport (Comprising Category VIII-Transport, Storage and Communications)

(v) Services (Comprising Category IX- other services)

The percentage of total workers under the above five functional characteristics were calculated for each town and the predominant function (s) of each town was/were determined. If one functional characteristic of a town absorbed more then 40 percent of the total workers the town was designated by that fuction. In case no single characteristic claimed 40 percent of the workers, two predominant characteristics together claiming a percentage of 60 or above were taken to represent the town. If these two failed to account for 60 percent of the total workers the first three characteristics were taken to represent the town.

* District Census Handbook - Census of India, 1961--Rajgarh district-Page xliv.

** District Census Handbook-Census of India, 1961--Rajgarh district-page xlv.

Statement II.—The physical and locational aspects as in 1969 have been covered. The district is situated mainly on the Malwa Plateau and is touching the Rajasthan border in the north. In the Malwa Plateau the soil is fertile and the climate is less severe. The towns get annual rainfall of about 866 m.m. to 1,206 m.m. The temperature data of only Rajgarh town is available and, therefore, the same data has been indicated for the other four towns because the temperature is more or less similar. The range of maximum and minimum temperature of the towns is indicated as 32.9°C. and 18.4°C. All the towns are on bus routes but at present there is no railway line in the district. Bhopal is the nearest city by road in respect of four towns, while for Sarangpur, Ujjain is the nearest city.

Statement III.—On the basis of population of 1971, the towns of the district have been categorised as under :—

S.No.	Name of town	Population in 1971	Class
1	2	3	4
1	Khilchipur	8,412	V
2	Narsingarh	13,814	IV
3	Biaora	13,011	IV
4	Rajgarh	11,475	IV
5	Sarangpur	5,068	IV

The statement would show that the total of the local bodies expenditure is within the total receipts except in the following cases :-

S.No.	Local body in the town of	Year of excess expenditure	Total Receipt	Total expenditure	Amount by which the expenditure is more than receipt	Percentage of excess expenditure to total receipt
1	2	3	4	5	6	7
1	Narsingarh	1969—70	330,100	339,100	9,000	2.73
		1970—71	393,000	412,900	19,900	5.06
2	Biaora	1969—70	331,700	348,200	16,500	4.97
3	Rajgarh	1968—69	145,000	156,000	11,000	7.59
		1970—71	172,000	217,100	45,100	26.22

Column 7 of the above table would show that the percentage of excess expenditure to total receipts of the local body of Rajgarh is slightly more than 25 for the year 1970-71. This is mainly due to substantial expenditure under heads General Administration, Public Health and Conveniences and Public works, as compared to the previous years. Receipts through taxes etc. have also shown, by and large, an upward trend during these years except in the following case :-

Local body in the town of	Year	Extent of shortfall in receipts through taxes etc.
1	2	3
Biaora	1970--71	5,200

The table would show that the above shortfall is not substantial as against the total receipts for the year 1970-71.

The total receipts of the local bodies have also shown, by and large, an upward trend except in the following cases :—

S.No.	Local body in the town of	Year
1	2	3
1	Khilchipur	1970—71
2	Narsingarh	1969—70
3	Biaora	1969—70
4	Rajgarh	1970—71

The shortfalls for the above years are mainly due to substantial short receipts under the following heads :—

	Local body in the town of	Head for short receipt	Amount by which is short as compared to previous year
	1	2	3
1	Khilchipur	Revenue derived from Municipal properties and powers apart from taxation	8,500
2	Narsingarh	(i) Revenue derived from Municipal properities and powers apart from taxation	13,100
		(ii) Advance	19,100
3	Biaora	Other sources	91,900
4	Rajgarh	Government grant	900
			(Not substantial)

The local bodies of Biaora and Sarangpur have received substantial amount as loan. Government grant has also supplemented the receipts of the local bodies. The per capita receipt and expenditure under broad heads is indicated in the inset table below :—

			Per capita (in Rupees)						
			Receipt			Expenditure			
Class of town	No. of town	Year	Total Receipt	Receipt through taxes etc.	Receipt from all other sources	Total Expenditure	Expediture on public health conveniences	Expenditure on public institutions	Expenditure on all other aspects
1	2	2 (A)	3	4	5	6	7	8	9
Class I (100,000 & over)		..	..	..	..	..	..	..	..
Class II (50,000 — 99,999)		..	..	..	..	..	..	..	..
Class III (20,000 — 49,999)		..	..	..	..	..	..	..	..
Class IV (10,000 — 19,999)	4	1968--69	20.54	15.02	5.52	18.61	5.11	..	13.50
		1969--70	22.27	17·03	5.24	21.13	6.65	0.07	14.41
		1970--71	27.92	18.25	9.67	25.93	4.90	0.25	20.78
Class V (5,000 —9,999)	1	1968--69	22.90	9.94	12.96	22.15	5.35	..	16.80
		1969--70	26.18	11.78	14.40	24.64	6.31	..	18.33
		1970--11	25.69	12.49	13.20	22.94	..	..	16.63
Class VI (Below 5,000)		..	..	..	..	..	..	..	..

The above inset table would show that the total per capita receipt matches fairly well with the total per capita expenditure. The per capita expenditure on public health and conveniences as against per

capita receipt through taxes etc. is encouraging. The expenditure of the local bodies, except Rajgarh and Sarangpur, shown in column 15 of the statement No. III under head "others", constitutes quite a high percentage of the total expenditure.

Statement IV.— All the towns have electricity and electric connections have also been given for industrial purpose. Street lights have also been provided in all the towns. Water tap facility is available in Rajgarh, Biaora and Sarangpur towns. Fire brigade is not available in any town.

Statement V.— (i) *Medical facilities.*— Hospital facility is available at Rajgarh and Biaora while Khilchipur, Narsingarh and Sarangpur have only health centres. In addition to the above, Rajgarh has a Family Planning Clinic and a Tuberculosis Clinic. The number of beds per 1000 population has been indicated in the inset table below : —

Total No. of beds in medical institutions	No. of beds per thousand population
1	2
194	3.17

(ii) Educational facilities .— Narsingarh has a combined college while Rajgarh has an arts and commerce college apart form one Polytechnic. Higher Secondary / high schools are located in all the towns.

The number of higher secondary / high schools, middle schools and primary schools per thousand population is shown in the following inset table. For a more realistic appreciation, the population in the age-group 0-14 has been considered for primary and middle schools, while population in the age-group 15-19 has been considerd for higher secondary / high schools :—

Name of town	Number per 1000 population		
	Higher Secondary or Secondary	Middle School	Junior Secondary/primary School
1	2	3	4
Khilchipur	1.4	2.8	1.6
Narsingarh	1.3	1.3	1.3
Biaora	1.7	0.9	1.1
Rajgarh	2.7	2.7	3.8
Sarangpur	1.0	1.9	0.9

(iii) Recreational and cultural facilities.— All the towns, except Khilchipur, have cinema houses. Public libraries and reading rooms are available in all the towns, except Sarangpur.

Statement VI.— All the towns have bank facility. Agricultural and non-agricultural credit societies are available in all the towns with the exception of Sarangpur, where there is no agricultural credit society.

Cloth, sugar and kerosene oil are the main items of import in all the towns. No articles is imported form Rajgarh while for other towns, the main items of export are cotton, "Jowar" and groundnut. Groundnut oil, soap and handloom cloth are the important items of local manufacture.

Statement VII.— About 24 percent of the urban population is in Sarangpur town and it is followed by Narsingarh, Biaora, Rajgarh and Khilchipur where the percentage of urban populalion is about 22, 21, 19, 14 respectively. Majority of the urban population follow Hindu religion; next come followers of Islam religion, Town-wise percentage of the population following Hindu and Islam religions is as indicated below :--

S.No.	Town	Percentage in round figures	
		Hindu	Islam
1	2	3	4
1	Khilchipur	84	16
2	Narsingarh	81	18
3	Biaora	83	16
4	Rajgarh	78	21
5	Sarangpur	52	45

There is no population following boudh religion in any town. In Khilchipur there is no population following sikh religion. The percentage of people following other religions is negligible. Scheduled Caste population in the towns is between 9 and 13 percent. There is no Scheduled Tribe population in Khilchipur while in other towns the percentage is negligible.

VILLAGE DIRECTORY

VILLAGE Amenities and KHILCHIPUR

L. C. No.	Name of village	Total area of the village (in acres)	Amenities available within the villages					
			Educational	Medical	Power Supply	Drinking water	Communication	Post and Telegraph
1	2	3	4	5	6	7	8	9
1	Jiriya Khedi	398.70	PR(1)	. .	. .	W	..	..
2	Jethli	1,033.75	PR(1)	. .	. .	W ,R	..	..
3	Dhanoda	2,221.91	PR(1)	. .	. .	W	..	..
4	Motipura	381.70	. .	. .	. .	..	..	..
5	Kundi Kheda	939.48	. .	. .	. .	O	..	..
6	Gotampura	468.91	PR(1)	. .	. .	O	..	..
7	Ghogadpur	3,790.99	PR(1)	. .	. .	O	..	..
8	Jamgaon	514.52	. .	. .	. .	O	..	..
9	Bhagora	2,345.49	PR(1)	. .	. .	O	..	..
10	Bhagori	1,564.67	PR(1)	. .	. .	O	..	..
11	Bharugarh	514.00	. .	. .	. .	O	..	..
12	Rampuria	451.11	. .	. .	. .	O	..	..
13	Kishangarh	137.86	. .	. .	. .	O	..	..
14	Khedi	1,258.06	. .	. .	. .	O	..	..
15	Dob	682.93	. .	. .	. .	O	..	..
16	Polkheda	2,095.23	PR(1)	. .	. .	W	..	PO
17	Bamaniya Khedi	679.60	. .	. .	. .	W	..	..
18	Malhargarh	560.65	. .	. .	. .	W	..	..
19	Jotpura	627.48	. .	. .	. .	W	..	..
20	Bhawanipura	419.03	. .	. .	. .	W	..	..
21	Malharpura	433.26	. .	. .	. .	W	..	..
22	Mohli	1,692.39	PR(1)	. .	. .	W	..	..
23	Laxmipura	866.22	. .	. .	. .	W	..	..
24	Limboda	1,740.93	PR(1)	. .	. .	W	..	..
25	San Khedi	1,124.61	PR(1)	. .	. .	W	..	..
26	Amlabe	1,918.36	PR(1)	. .	. .	W	..	..
27	Deonagar	640.37	. .	. .	. .	W	..	..
28	Peeplya Bijarel	1,531.18	PR(1)	. .	. .	W	..	..
29	Lasudlia	1,619.26	PR(1)	. .	. .	W	..	..
30	Machalpur	5,322.98	PR(1), Mid.S.(1), Sec.S.(1)	D (1) VH (1)	E,EI,EIN	W	..	PO,Phone
31	Kawalsi Kheda	436.06	. .	. .	. .	W	..	..
32	Kachhi Khedi	759.39	. .	. .	E,EI,EIN	W	..	..
33	Kodkiya	1,521.25	Mid.S.(1)	FC(1), PHC(1)	. .	W	..	..
34	Minagaon	629.39	PR(1)	. .	. .	W	..	..
35	Kerkhedi	318.20	PR(1)	. .	. .	W	..	..
36	Gopalpura	537.20	. .	. .	. .	W	..	..
37	Govindpura	332.76	. .	. .	. .	W	..	..
38	Chokheda	293.57	. .	. .	. .	W	..	..
39	Badgaon	1,306.35	PR(11)	. .	. .	W	..	..
40	Pathri	494.50	. .	. .	. .	W	..	..
41	Hanoti	452.03	. .	. .	. .	W	..	..
42	Kachnariya	841.00	PR(1)	. .	. .	W	..	..
43	Ganeshganj	360.69	. .	. .	. .	W	..	..
44	Gulkhedi	332.44	. .	. .	. .	W	..	..
45	Dantya	407.62	. .	. .	. .	W	..	..
46	Nandri	600.05	. .	. .	. .	W	..	..
47	Ramganj	673.94	. .	. .	. .	W	..	..

DIRECTORY

Land use

TAHSIL

Staple Food	Land use (*i. e.* area under different types of land use) in acres: Forest	Irrigated	Un-Irrigated	Culturable waste(*i. e.* pasture and grazing land etc,)	Area not available for cultivation	Nearest town & distance in Kms.	Day of weekly Market, if any, held in village	Remarks including any place of religious, historical or archaeological interest	L.C. No.
10	11	12	13	14	15	16	17	18	1
Jowar, Maize	..	53.69	199.89	130.11	15.01	Khilchipur 44.8	..	..	1
Jowar, Maize	..	23.81	486.39	388.09	135.46	Khilchipur 44.8	..	..	2
Jowar, Maize	..	36.84	1,380.35	686.91	117.84	Khilchipur 12.8	..	..	3
Jowar, Maize	..	3.44	168.28	120.52	89.46	Khilchipur 36.8	..	..	4
Jowar, Maize	..	25.06	419.49	475.27	19.66	Khilchipur 36.8	..	..	5
Jowar, Maize	..	3.00	226.57	234.41	4.93	Khilchipur 36.8	..	..	6
Jowar, Maize	..	224.97	1,430.56	2,048.98	86.48	Khilchipur 40.0	..	..	7
Jowar, Maize	..	50.75	249.10	198.49	16.18	Khilchipur 41.6	..	..	8
Jowar, Maize	..	62.17	1,039.94	1,075.88	167.50	Khilchipur 44.8	..	..	9
Jowar, Maize	..	48.93	453.49	816.84	245.41	Khilchipbr 43.2	..	..	10
Jowar, Maize	..	9.36	174.20	202.85	127.59	Khilchipur 43.2	..	..	11
Jowar, Maize	..	3.80	122.64	225.97	98.70	Khilchipur 43.2	..	..	12
Jowar, Maize	..	. .	42.25	47.63	47.98	Khilchipur 30.	..	..	13
Jowar, Maize	..	53.06	594.33	461.27	149.40	Khilchipur 30.0	..	..	14
Jowar, Maize	..	6.12	77.45	472.05	127.31	Khilchipur 30.0	..	..	15
Jowar, Maize	..	114.62	790.18	871.00	319.43	Khilchipur 48.0	..	..	16
Jowar, Maize	..	16.90	125.28	351.12	186.30	Khilchipur 48.0	..	..	17
Jowar, Maize	..	9.40	302.77	199.43	49.05	Khilchipur 48.0	..	..	18
Jowar, Maize	..	2.68	107.68	238.74	278.38	Khilchipur 33.6	..	..	19
Jowar, Maize	..	. .	163.14	211.47	44.42	Khilchipur 33.6	..	..	20
Jowar, Maize	..	21.24	288.93	111.77	11.32	Khilchipur 33.6	..	..	21
Jowar, Maize	..	23.20	567.21	685.98	416.00	Khilchipur 36.8	..	..	22
Jowar, Maize	..	26.13	111.91	367.13	361.05	Khilchipur 33.6	..	..	23
Jowar, Maize	..	35.70	606.91	679.12	419.20	Khilchipur 25.0	..	..	24
Jowar, Maize	..	8.69	242.96	635.70	237.26	Khilchipur 33.6	..	..	25
Jowar, Maize	..	116.14	1,050.05	576.62	175.55	Khilchipur 30.4	..	..	26
Jowar, Maize	..	4.29	269.57	209.69	156.82	Khilchirur 28.8	..	..	27
Jowar, Maize	..	34.34	754.71	505.39	236.74	Khilchipur 27.2	..	..	28
Jowar, Maize	..	83.41	1,000.55	486.40	48.90	Khilchipur 28.8	..	..	29
Jowar, Maize	..	230.15	3,064.23	1,467.17	561.43	Khilchipur 33.6	..	..	30
Jowar, Maize	..	38.08	258.50	89.08	50.40	Khilchipur 28.8	..	..	31
Jowar, Wheat	..	41.80	527.99	134.22	55.38	Khilchipur 28.8	..	..	32
Jowar, Wheat	..	87.76	1,088.36	210.95	134.18	Khilchipur 28.8	..	..	33
Jowar, Wheat	..	52.39	442.44	103.45	31.11	Khilchipur 28.8	..	..	34
Jowar, Wheat	..	27.18	199.24	69.57	22.21	Khilchipur 32.0	..	..	35
Jowar, Wheat	..	24.36	357.88	125.57	29.39	Khilchipur 32.0	..	..	36
Jowar, Wheat	..	31.00	193.47	76.58	31.71	Khilchipur 32.0	..	..	37
Jowar, Wheat	..	12.06	158.83	99.00	23.68	Khilchipur 32.0	..	..	38
Jowar, Wheat	..	122.35	960.62	173.39	49.99	Khilchipur 32.0	..	..	39
Jowar, Wheat	..	35.94	349.83	85.87	22.86	Khilchipur 32.0	..	..	40
Jowar, Wheat	..	29.71	305.99	83.96	32.37	Khilchipur 32.0	..	..	41
Jowar, Wheat	..	89.43	547.36	173.95	30.26	Khilchipur 30.0	..	..	42
Jowar, Wheat	..	24.57	255.11	73.85	7.16	Khilchipur 30.0	..	..	43
Jowar, Wheat	..	25.17	213.27	86.49	7.51	Khilchipur 30.0	..	..	44
Jowar, Wheat	..	24.73	286.08	83.52	13.29	Khilchipur 30.0	..	..	45
Jowar, Wheat	..	42.37	418.78	121.85	17.05	Khilchipur 30.0	..	..	46
Jowar, Wheat	..	27.91	462.21	172.28	11.54	Khilchipur 30.0	..	..	47

VILLAGE DIRECTORY

L. C. No.	Name of village	Total area of the village (in acres)	Amenities available within the villages					
			Educational	Medical	Power Supply	Drinking water	Communication	Post and Tele graph
1	2	3	4	5	6	7	8	9
48	Dantan	287.32	. .	. .	. .	W	..	..
49	Brahmangaon	1,572.47	PR (1)	. .	. .	W	..	..
50	Lakhesra	681.86	. .	. .	. .	W	..	..
51	Harigarh	99.37	. .	. .	. .	W	..	..
52	Peeplya Kulmi	3,273.68	PR (2), Sec. S. (1)	. .	. .	W	..	..
53	Anandpura	289.23	. .	. .	. .	W	..	PO
54	Jharanya	1,412.04	PR (1)	. .	. .	W	..	..
55	Devigarh	391.37	. .	. .	. .	W	..	..
56	Narayanpura	408.94	. .	. .	. .	W	..	..
57	Dungri	718.15	. .	. .	. .	W	..	..
58	Banda	1,478.89	PR (1)	. .	. .	W	..	..
59	Agariya	995.71	PR (1)	. .	EI	W	..	..
60	Jharni	805.91	. .	. .	. .	W	..	..
61	Baori Kheda	1,905.77	. .	. .	. .	W	..	..
62	Ratanpura	593.11	. .	. .	. .	W	..	..
63	Sunderpura	826.39	. .	. .	. .	W	..	..
64	Kishanpura	370.26	. .	. .	. .	W	..	..
65	Kundibey	1,087.73	. .	. .	. .	W	..	..
66	Gadya	2,549.11	PR (1)	. .	. .	W	..	..
67	Firojpura	191.19	. .	. .	. .	W	..	..
68	Banyabey	966.86	. .	. .	. .	W	..	..
69	Shivpura	369.61	. .	. .	. .	W	..	..
70	Adampura	567.34	. .	. .	. .	W	..	..
71	Kumda	1,402.47	PR (1)	. .	. .	W	..	..
72	Kumdi	507.42	. .	. .	. .	W	..	..
73	Deoli	567.02	. .	. .	. .	W	..	..
74	Rajpura	1,586.78	PR (1)	. .	. .	W	..	..
75	Rajpur	707.53	PR (1)	. .	. .	W	..	..
76	Gadgach	286.62	. .	. .	. .	R	..	..
77	Bateriya	1,079.51	. .	. .	. .	O	..	..
78	Bangpura	1,266.98	PR (1)	. .	. .	O	..	..
79	Ramgarh	2,341.64	PR (1), Mid.S.(1)	AD (1)	. .	O	..	..
80	Kalikabey	336.45	. .	. .	. .	W	..	..
81	Ghata Khedi	532.63	. .	. .	. .	W	..	..
82	Jaisinghpura	410.88	. .	. .	. .	W	..	..
83	Bhadka	452.41	. .	. .	. .	W	..	..
84	Bhadki	642.09	. .	. .	. .	W	..	..
85	Mukundpura	879.17	PR (1)	. .	. .	W	..	..
86	Yashwantpura	146.79	. .	. .	. .	W	..	..
87	Shivgarh	397.68	. .	. .	. .	W	..	..
88	Salri	628.41	. .	. .	. .	R	..	..
89	Haripura	619.65	. .	. .	. .	W	..	..
90	Aranya	1,938.99	. .	. .	. .	W	..	..
91	Deori	470.50	PR (1)	. .	. .	W	..	..
92	Bans Khedi	430.48	. .	. .	. .	W	..	..
93	Lakhoni	3,447.02	. .	. .	. .	W	..	..
94	Ahilyapura	857.44	. .	. .	. .	W	..	..
95	Uchawada	584.39	. .	. .	. .	W	..	..

KHILCHIPUR TAHSIL

Staple Food	Land use (*i. e.* area under different types of land use) in acres: Forest	Irrigated	Un-Irrigated	Culturable waste(*i. e.* pasture and grazing land etc,)	Area not available for cultivation	Nearest town & distance in Kms.	Day of weekly Market, if any, held in village	Remarks including any place of religious, historical or archaeological interest	L.C. No.
10	11	12	13	14	15	16	17	18	1
Jowar, Maize	..	13.45	182.85	80.11	10.91	Khilchipur 48.0	..	..	48
Jowar, Maize	..	224.16	907.07	352.15	89.09	Khilchipur 48.0	..	..	49
Jowar, Maize	..	40.64	471.35	148.39	21.48	Khilchipur 48.0	..	..	50
Jowar, Maize	..	7.11	68.12	15.56	8.58	Khilchipur 48.0	..	..	51
Jowar, Maize	..	374.17	1,488.15	1,017.41	393.95	Khilchipur 42.0	..	..	52
Jowar, Maize	..	22.19	180.28	76.60	10.16	Khilchipur 36.8	..	..	53
Jowar, Maize	..	72.92	830.74	394.00	114.38	Khilchipur 38.4	..	..	54
Jowar, Maize	..	28.41	251.09	98.88	12.99	Khilchipur 40.0	..	..	55
Jowar, Maize	..	6.98	159.19	170.82	71.95	Khilchipur 40.0	..	..	56
Jowar, Maize	..	58.57	477.00	159.42	23.16	Khilchipur 35.2	..	..	57
Jowar, Maize	..	42.58	636.96	682.96	116.39	Khilchipur 35.2	..	..	58
Jowar, Maize	..	45.51	366.56	427.95	155.69	Khilchipur 48.0	..	..	59
Jowar, Maize	..	29.22	242.23	331.05	203.41	Khilchipur 48.0	..	..	60
Jowar, Wheat	..	58.72	368.41	799.56	679.08	Khilchipur 48.0	..	..	61
Jowar, Maize	..	30.12	244.42	178.33	140.24	Khilchipur 48.0	..	..	62
Jowar, Maize	..	33.60	309.96	230.97	251.86	Khilchipur 48.0	..	..	63
Jowar, Maize	..	7.06	134.36	83.61	145.23	Khilchipur 48.0	..	..	64
Jowar, Maize	..	11.64	139.92	389.86	546.31	Khilchipur 48.0	..	..	65
Jowar, Maize	..	52.25	670.92	704.99	1,120.95	Khilchipur 48.0	..	..	66
Jowar, Maize	..	6.49	21.28	84.87	78.55	Khilchipur 48.0	..	..	67
Jowar, Maize	..	4.09	304.84	289.68	368.25	Khilchipur 48.0	..	..	68
Jowar, Maize	..	10.61	183.48	108.60	66.92	Khilchipur 48.0	..	..	69
Jowar, Maize	..	19.92	169.92	147.08	230.42	Khilchipur 40.0	..	..	70
Jowar, Maize	..	139.39	408.86	444.57	409.65	Khilchipur 35.4	..	..	71
Jowar, Maize	..	93.98	300.39	91.40	21.65	Khilchipur 35.4	..	..	72
Jowar, Maize	..	31.38	428.89	87.75	19.00	Khilchipur 38.4	..	..	73
Jowar, Maize	..	45.80	422.50	867.33	251.15	Khilchipur 41.1	..	..	74
Jowar, Maize	..	60.15	302.86	269.42	75.10	Khilchipur 40.0	..	..	75
Jowar, Maize	..	30.43	35.60	121.03	99.56	Khilchipur 25.6	..	..	76
Jowar, Maize	..	33.23	191.33	614.19	240.76	Khilchipur 25.0	..	..	77
Jowar, Maize	..	51.40	576.05	481.55	157.98	Khilchipur 16.0	..	..	78
Jowar, Maize	..	136.04	1,366.09	715.10	124.41	Khilchipur 22.4	..	..	79
Jowar, Maize	..	3.61	27.65	96.29	208.90	Khilchipur 22.4	..	..	80
Jowar, Maize	..	18.41	39.86	96.26	378.10	Khilchipur 28.8	..	..	81
Jowar, Maize	..	. .	122.48	156.67	131.73	Khilchipur 22.4	..	..	82
Jowar, Maize	..	15.04	124.58	176.33	136.46	Khilchipur 24.0	..	..	83
Jowar, Maize	..	15.08	82.53	327.55	216.93	Khilchipur 22.4	..	..	84
Jowar, Maize	..	42.17	181.51	417.38	238.11	Khilchipur 25.6	..	..	85
Jowar, Maize	..	6.69	37.22	65.53	37.35	Khilchipur 28.8	..	..	86
Jowar, Maize	..	4.68	67.72	105.82	219.46	Khilchipur 24.0	..	..	87
Jowar, Maize	..	14.64	80.15	225.73	307.89	Khilchipur 28.8	..	..	88
Jowar, Maize	..	11.74	41.42	195.74	370.75	Khilchipur 27.2	..	..	89
Jowar, Maize	..	73.44	498.31	734.01	633.23	Khilchipur 20.8	..	..	90
Jowar, Maize	..	17.91	318.71	107.21	26·67	Khilchipur 33.6	..	..	91
Jowar, Maize	..	20.18	293.36	92.67	24.27	Khilchipur 36.8	..	..	92
Jowar, Maize	..	157.52	2,163.09	590.84	535.57	Khilchipur 32.0	..	..	93
Jowar, Maize	..	26.00	281.94	219.13	330.37	Khilchipur 40.0	..	..	94
Jowar, Maize	..	35.85	219.14	266.51	62.89	Khilchipur 25.0	..	..	95

VILLAGE DIRECTORY

L. C. No.	Name of village	Total area of the village (in acres)	Amenities available within the villages					
			Educational	Medical	Power Supply	Drinking water	Communication	Post and Telegraph
1	2	3	4	5	6	7	8	9
96	Kishanpura	1,357.37	. .	. .	. .	W	..	..
97	Khedi	231.48	. .	. .	. .	W	..	..
98	Goriya Kheda	809.13	PR (1)	. .	. .	W	..	..
99	Ratanpura	459.82	. .	. .	. .	W	..	..
100	Khokariya	1,317.78	PR (1)	. .	. .	W	..	..
101	Nawabpura	908.22	. .	. .	. .	W	..	..
102	Padampura	366.66	. .	. .	. .	W	..	..
103	Padliya	549.31	. .	. .	. .	W	..	..
104	Pipaldi	824.87	. .	. .	. .	W	..	..
105	Malharpura	388.76	. .	. .	. .	W	..	..
106	Ramganj	463.66	. .	. .	. .	W	..	..
107	Shivpuri	387.49	. .	. .	. .	W	..	..
108	DaiKhedi	420.28	. .	. .	. .	W	..	..
109	Deori	544.96	. .	. .	. .	W	..	..
110	Tutiaheri	564.86	. .	. .	. .	W	..	..
111	Bhanpura	999.20	PR (1)	. .	. .	W	..	..
112	Rampuria	218.01	. .	. .	. .	W	..	..
113	Shampura	51.19	. .	. .	. .	..	..	..
114	Harigarh	659.60	PR (1)	. .	. .	R	..	..
115	Parolya	2,431.37	PR (1)	. .	. .	W	..	PO
116	Polkheda	730.17	PR (1)	. .	. .	W	..	..
117	Manpur (Limboda)	820.80	. .	. .	. .	W	..	..
118	Arolya	424.87	. .	. .	. .	W	..	..
119	Chamar Kheda	394.12	. .	. .	. .	W	..	..
120	Mel Khedi	964.05	PR (1)	. .	. .	W	..	..
121	Maina Khedi	1,218.27	PR (1)	. .	. .	W	..	..
122	Sameli	299.79	PR (1)	. .	. .	W	..	..
123	Chilawad	603.08	. .	. .	. .	W	..	..
124	Chilawadi	408.59	. .	. .	. .	W	..	..
125	Jhutiakhedi	424.68	. .	. .	. .	W	..	..
126	Dhaturia	1,316.17	PR (1)	. .	. .	W	..	..
127	Bhat Khedi	859.78	. .	. .	. .	W	..	..
128	Murjhadi	347.86	. .	. .	. .	W	..	..
129	Kahar Kheda	1,282.03	. .	. .	. .	W	..	..
130	Kharpa	2,618.70	PR (1)	. .	. .	W	..	..
131	Tapriahedi	1,097.66	PR (1)	. .	. .	W	..	..
132	Rajahedi	556.11	PR (1)	. .	. .	W	..	..
133	Ubhapan	1,766.66	PR (1)	. .	. .	W	..	..
134	Kundalia	2,868.90	PR (1)	. .	. .	W	..	..
135	Kotda	807.92	. .	. .	. .	W	..	..
136	Jetpura	1,046.24	. .	. .	. .	W, R	..	..
137	Ramgarh	1,057.44	. .	. .	. .	W	..	..
138	Sulipura	769.68	. .	. .	. .	W	..	..
139	Kalya Khedi	998.15	. .	. .	. .	W	..	..
140	Gordhanpura	640.19	. .	. .	. .	W	..	..
141	Dhatraoda	2,795.50	PR (1)	FC (1)	. .	W	..	..
142	Nag Khedi	204.36	. .	. .	. .	W	..	..
143	Padampura	440.49	. ,	. .	. .	O	..	..
144	Pagaria	609.46	. .	. .	. .	W	..	..
145	Barman Khedi	1,078.62	. .	, .	. .	W	..	..

KHILCHIPUR TAHSIL

Staple Food	Land use (*i. e.* area under different types of land use) in acres: Forest	Irrigated	Un-Irrigated	Culturable waste(*i. e.*, pasture and grazing land etc,)	Area not available for cultivation	Nearest town & distance in Kms.	Day of weekly Market, if any, held in village	Remarks including any place of religious, historical or archaeological interest	L.C. No.
10	11	12	13	14	15	16	17	18	1
Jowar, Maize	..	31.32	281.47	348.55	696.03	Khilchipur 25.0	..	..	96
Jowar, Maize	..	34.16	81.47	88.16	27.69	Khilchipur 25.0	..	..	97
Jowar, Maize	..	77.71	358.87	191.56	180.99	Khilchipur 25.0	..	..	98
Jowar, Maize	..	17.45	104.28	172.44	165.65	Khilchipur 25.0	..	..	99
Jowar, Maize	..	30.79	408.33	611.10	267.56	Khilchipur 25.0	..	..	100
Jowar, Maize	..	26.84	329.16	318.66	233.56	Khilchipur 25.0	..	..	101
Jowar, Maize	..	14.06	227.02	110.78	14.80	Khilchipur 16.0	..	..	102
Jowar, Maize	..	38.22	169.61	160.22	181.26	Khilchipur 14.4	..	..	103
Jowar, Maize	..	14.42	317.88	249.55	243.02	Khilchipur 16.0	..	..	104
Jowar, Maize	..	2.27	154.27	193.36	38.86	Khilchipur 16.0	..	..	105
Jowar, Maize	..	1.00	83.29	129.13	250.24	Khilchipur 16.0	..	..	106
Jowar, Maize	..	13.13	102.71	113.67	157.98	Khilchipur 14.4	..	..	107
Jowar, Maize	..	18.26	252.49	98.70	50.83	Khilchipur 30.4	..	..	108
Jowar, Maize	..	22.62	302.83	159.57	59.94	Khilchipur 27.2	..	..	109
Jowar, Maize	..	29.05	289.78	221.21	24.82	Khilchipur 33.6	..	..	110
Jowar, Maize	..	88.28	499.67	350.56	60.69	Khilchipur 33.6	..	..	111
Jowar, Maize	..	13.68	114.81	80.57	8.95	Khilchipur 35.2	..	..	112
Jowar, Maize	..	4.20	23.47	10.81	12.71	Khilchipur 33.6	..	..	113
Jowar, Maize	..	14.30	309.95	291.92	43.43	Khilchipur 32.0	..	..	114
Jowar, Maize	..	114.97	1,354.43	721.46	240.51	Khilchipur 19.2	..	..	115
Jowar, Maize	..	33.38	395.88	261.81	39.10	Khilchipua 19.2	..	..	116
Jowar, Maize	..	27.39	303.72	362.48	127.21	Khilchipur 14.4	..	..	117
Jowar, Maize	..	30.36	270.22	90.49	33.80	Khilchipur 24.0	..	..	118
Jowar, Maize	..	16.93	267.79	83.92	25.48	Khilchipur 22.4	..	..	119
Jowar, Maize	..	21.75	659.69	241.28	41.33	Khilchipur 22,4	..	..	120
Jowar, Maize	..	38.93	846.09	270.28	62.97	Khilchipur 22.4	..	..	121
Jowar, Maize	..	11.03	177.11	88.76	22.89	Khilchipur 22.4	..	..	122
Jowar, Maize	..	15.29	426,07	128.41	33.31	Khilchipur 25.6	..	..	123
Jowar, Maize	..	12.94	275.37	101.23	19.05	Khilchipur 25.6	..	..	124
Jowar, Maize	..	9.42	341.91	64.84	8.51	Khilchipur 25.6	..	..	125
Jowar, Maize	..	32.88	932.71	278.56	72.02	Khilchipur 25.6	..	..	126
Jowar, Maize	..	33.45	683.52	123.76	19.05	Khilchipur 27.2	..	..	127
Jowar, Maize	..	17.77	246.42	63.57	20.10	Khilchipur 27.2	..	..	128
Jowar, Maize	..	23.39	553.42	632.02	73.20	Khilchipur 32.8	..	..	129
Jowar, Maize	..	38.31	1,829.60	511.54	239.25	Khilchipur 28.8	..	..	130
Jowar, Maize	..	41.18	748.31	219.22	88.95	Khilchipur 28.0	..	..	131
Jowar, Maize	..	85.68	345.99	102.03	22.41	Khilchipur 30.4	..	..	132
Jowar, Maize	..	56.26	516.82	813.44	380.14	Khilchipur 19.2	..	..	133
Jowar, Maize	..	77.02	1,261.62	946.81	583.45	Khilchipur 16.0	..	..	134
Jowar, Maize	..	5.05	273.23	369.30	160.34	Khilchipur 12.8	..	..	135
Jowar, Maize	..	18.99	337,24	391.98	298.03	Khilchipur 12.8	..	..	136
Jowar, Maize	..	4.20	429.36	461.10	162.78	Khilchipur 16.0	..	..	137
Jowar, Maize	..	10.64	171,03	354,39	233.62	Khilchipur 20.8	..	..	138
Jowar, Maize	..	12.79	442.17	433.43	109.76	Khilchipur 32.8	..	..	139
Jowar, Maize	..	20.85	376.38	221.74	21.22	Khilchipur 30.4	..	..	140
Jowar, Maize	..	79.81	1,645.53	776.07	294.09	Khilchipur 30.4	..	..	141
Jowar, Maize	..	3.54	63.63	131.62	5.57	Khilchipur 32.0	..	..	142
..	..	0.45	109.39	320.71	9.94	Khilchipur 32.0	..	..	143
Jowar, Maize	..	14.24	190.62	283.27	121.33	Khilchipur 32.0	..	..	144
Jowar, Maize	..	27.12	493.04	503.19	55.27	Khilchipur 30.4	..	..	145

VILLAGE DIRECTORY

L. C. No.	Name of village	Total area of the village (in acres)	Amenities available within the villages					
			Educational	Medical	Power Supply	Drinking water	Communication	Post and Telegraph
1	2	3	4	5	6	7	8	9
146	Sendli	644.60	..	..	..	W	..	..
147	Haripura	282.05	..	..	..	W	..	..
148	Bhandawad	2,480.76	PR(1)	..	..	W	..	..
149	Naiheda	1,142.44	PR(1)	..	..	W	..	..
150	Zirapur	3,905.21	PR(1)	D(1)	E,El,EIN	W	..	..
151	Abdalpura	271.27	. .	..	..	W	..	..
152	Kashikhedi	1,401.88	PR(1)	..	..	W	..	..
153	Batawda	1,709.26	PR(1)	..	..	W	..	
154	Brahman Kheda	1,389.62	PR(1)	..	..	W	..	..
155	Gopalpura	260.71	. .	..	..	W	..	..
156	Balaheda	1,445.87	PR(1)	..	..	W	..	..
157	Bans Khedi	621.12	. .	..	..	W	..	..
158	Bhikanpur	1,490.92	PR(1)	..	..	W	..	..
159	Maharajpura	789.10	. .	..	..	W	..	..
160	Lalia Khedi	682.20	. .	..	..	W	..	..
161	Kotda	704.93	. .	..	..	R	..	..
162	Khejdia	799.82	PR(1)	..	..	W	..	..
163	Khumanpura	698.68	..	..	..	W	..	..
164	Chhatarpura	1,027.76	..	..	..	W	..	..
165	Deogarh	425.58	..	..	..	W	..	..
166	Laxmanpura	1,199.37	PR(1)	..	..	W	..	..
167	Sarpoi	1,365.74	..	..	..	W	..	..
168	Surajpura	473.40	..	..	..	W	..	..
169	Semla	1,005.53	..	..	..	W	..	..
170	Semli	413.54	..	..	..	W	..	..
171	Jhadmau	3,047.67	Mid.S.(1)	AD(1)	..	W	..	..
172	Khankri	866.16	PR(1)	..	..	W	..	..
173	Shampura	460.80	..	..	..	W	..	..
174	Kesarpura	282.36	..	..	..	W	..	..
175	Kandeli	1,812.61	..	..	..	W	..	..
176	Mohan	2,149.63	PR(1)	..	..	W	..	..
177	Lasudlya Kheraj	1,491.80	PR(1)	..	..	W	..	..
178	Shankarpura	276.13	..	..	..	..	..	..
179	Kanadiya Khedi	347.11	..	..	..	W	..	..
180	Khodiya Khedi	1,181.20	..	..	..	W	..	..
181	Rupaheda	2,243.24	PR(1)	..	..	W	..	..
182	Shahwajpura	998.74	..	..	..	W	..	..
183	Kundikheda	885.37	..	..	..	W	..	..
184	Gordhanpura	755.82	..	..	..	W	..	..
185	Tamolia	1,625.66	PR(1)	..	..	W	..	..
186	Dupadiya	732.02	PR(1)	..	..	W	..	..
187	Badhu Khedi	587.84	..	..	..	W	..	..
188	Khubanpura	583.75	..	..	..	W	..	..
189	Guwadi	632.31	..	..	..	W	..	..
190	Fatehpur	638.85	..	..	..	W	..	..
191	Manya Khedi	694.68	..	..	..	W	..	..
192	Sadalpur	1,128.81	PR(1)	..	..	W	..	..
193	Abhepura	598.03	..	..	..	W	..	..
194	Chainpuriya	342.49	..	..	..	W	..	..
195	Deopur	67.39	..	..	..	W	..	..

KHILCHIPUR TAHSIL

Staple Food	Land use (*i. e.* area under different types of land use) in acres: Forest	Irrigated	Un-Irrigated	Culturable waste(*i. e.* pasture and grazing land etc,)	Area not available for cultivation	Nearest town & distance in Kms.	Day of weekly Market, if any, held in village	Remarks including any place of religious, historical or archaeological interest	L.C. No.
10	11	12	13	14	15	16	17	18	1
Jowar, Maize	..	0.41	205.75	305.60	132.84	Khilchipur 33.6	..	..	146
Jowar, Maize	..	..	77.67	181.57	22.81	Khilchipur 32.0	..	..	147
Jowar, Maize	..	93.23	1,896.35	288.87	202.31	Khilchipur 28.8	..	..	148
Jowar, Maize	..	5.41	846.84	146.10	144.09	Khilchipur 24.0	..	..	149
Jowar, Maize	..	87.36	2,477.30	1,028.81	311.74	Khilchipur 28.8	..	..	150
Jowar, Maize	..	43.27	102.70	96.02	29.28	Khilchipur 20.8	..	..	151
Jowar, Maize	..	73.98	676.78	501.58	149.54	Khilchipur 20.8	..	..	152
Jowar, Maize	..	79.34	791.44	675.83	162.65	Khilchipur 24.0	..	..	153
Jowar, Maize	..	45.95	691.15	578.35	74.17	Khilchipur 20.8	..	..	154
Jowar, Maize	..	9.22	101.52	121.71	28.26	Khilchipur 32.0	..	..	155
Jowar, Maize	..	55.74	797.55	483.43	109.15	Khilchipur 40.0	..	..	156
Jowar, Maize	..	34.97	378.42	196.68	11.05	Khilchipur 38.4	..	..	157
Jowar, Maize	..	30.03	735.09	516.58	209.22	Khilchipur 35. 2	..	..	158
Jowar, Maize	..	27.52	256.65	374.04	130.89	Khilchipur 35.2	..	..	159
Jowar, Maize	..	12.70	288.85	309.75	70.90	Khilchipur 33.6	..	..	160
Jowar, Maize	..	1.39	14.30	250.34	438.90	Khilchipur 11.2	..	..	161
Jowar, Maize	..	56.71	477.23	233.01	32.87	Khilchipur 14.4	..	..	162
Jowar, Maize	..	..	123.77	285.06	289.85	Khilchipur 11.2	..	..	163
Jowar, Maize	..	21.58	336.63	414.59	254.96	Khilchipur 11.2	..	..	164
Jowar, Maize	..	..	60.94	270.16	94.48	Khilchipur 40.8	..	..	165
Jowar, Maize	..	56.62	799.63	299.16	43.96	Khilchipur 16.0	..	..	166
Jowar, Maize	..	3.45	506.65	678.42	177.22	Khilchipur 12.8	..	..	167
Jowar, Maize	..	9.48	231.91	154.42	77.59	Khilchipur 12.8	..	..	168
Jowar, Maize	..	15.15	467.59	325.38	197.41	Khilchipur 11.2	..	..	169
Jowar, Maize	..	20.29	213.41	144.84	35.00	Khilchipur 12.8	..	..	170
Jowar, Maize	..	103.09	1,667.21	1,117.69	159.68	Khilchipur 40.0	..	..	171
Jowar, Maize	..	60.37	494.73	230.82	80.24	Khilchipur 38.4	..	..	172
Jowar, Maize	..	16.84	204.86	219.87	19.23	Khilchipur 41.6	..	..	173
Jowar, Maize	..	6.21	189.27	77.31	9.57	Khilchipur 36.8	..	..	174
Jowar, Wheat	..	25.05	1,081.64	618.15	87.77	Khilchipur 35.4	..	..	175
Jowar, Wheat	..	73.66	1,475.17	530.03	70.77	Khilchipur 35.2	..	..	176
Jowar, Wheat	..	65.23	1,035.20	351.25	40.12	Khilchipur 36.8	..	..	177
..	..	..	148.00	94.64	33.49	Khilchipur 36.8	..	..	178
..	..	2.52	229.27	102.16	13.16	Khilchipur 25.6	..	..	179
Jowar, Wheat	..	29.91	582.38	468.31	100.60	Khilchipur 24.0	..	..	180
Jowar, Wheat	..	70.52	1,402.14	625.54	145.04	Khilchipur 24.0	..	..	181
Jowar, Wheat	..	9.23	530.31	347.91	111.29	Khilchipur 25.0	..	..	182
Jowar, Maize	..	3.731	587.70	236.81	23.55	Khilchipur 19.2	..	..	183
Jowar, Maize	..	10.25	334.47	389.77	21.33	Khilchipur 20.8	..	..	184
Jowar, Maize	..	57.56	725.13	693.48	149.49	Khilchipur 20.8	..	..	185
Jowar, Maize	..	29.71	452.08	224.16	26.07	Khilchipur 19.2	..	..	186
Jowar, Maize	..	24.88	228.31	289.48	45.17	Khilchipur 27.4	..	..	187
Jowar, Maize	..	23.21	252.19	246.08	62.27	Khilchipur 17.6	..	..	188
Jowar, Maize	..	28.19	222.01	262.90	119.21	Khilchipur 19.2	..	..	189
Jowar, Maize	..	24.07	395.80	197.55	21.43	Khilchipur 16.0	..	..	190
Jowar, Maize	..	5.56	252.54	334.46	102.12	Khilchipur 19.2	..	..	191
Jowar, Maize	..	89.69	571.68	419.81	47.63	Khilchipur 19.2	..	..	192
Jowar, Maize	..	22.17	294.06	216.78	65.02	Khilchipur 16.0	..	..	193
Jowar, Masze	..	13.89	130.46	80.84	117.30	Khilchipur 16.0	..	..	194
Jowar, Maize	..	23.22	24.75	8.46	10.96	Khilchipur 16.0	..	..	195

VILLAGE DIRECTORY

L. C. No.	Name of village	Total area of the village (in acres)	Amenities available within the villages					
			Educational	Medical	Power Supply	Drinking water	Communication	Post and Telegraph
1	2	3	4	5	6	7	8	9
196	Peepalda	1,784.50	PR(1)	..	..	W	..	..
197	Binya Khedi	308.87	..	..	..	W	..	..
198	Ranipura	512.48	..	..	..	W	..	..
199	Laxmanpura	410.77	..	..	..	W	..	..
200	Gagorni	1,083.04	Mid.S.(1)	F C (1)	..	W	..	PO
201	Gopalpura	142.86	..	..	..	W	..	..
202	Badia Mandloi	216.08	..	..	..	W	..	..
203	Bhagapura	171.02	..	..	..	W	..	..
204	Rampuria	634.80	..	..	..	W	..	..
205	Surajpura	755.40	PR(1)	..	..	W	..	..
206	Titri	380.52	..	..	..	W	..	..
207	Tejpura	348.36	..	..	..	W	..	..
208	Dobda	1,384.19	PR(1)	..	..	W	..	..
209	Padli	682.67	PR(1)	..	..	W	..	..
210	Rughnathpura	426.17	..	..	..	W	..	..
211	Haripura	440.25	..	..	..	W	..	..
212	Hansalbey	609.99	..	..	..	W	..	..
213	Kala Kheda	1,218.22	..	..	..	W	..	..
214	Kaytha	823.50	..	..	..	W	..	..
215	Nandni	1,864.95	..	..	..	W	..	..
216	Pathriya	1,428.09	..	..	..	W	..	..
217	Barkhedi Umat	1,025.15	..	..	..	W	..	..
218	Manpura	386.31	..	..	..	W	..	..
219	Mundi	1,264.81	..	..	..	W	..	..
220	Ramnagar	2,285.25	PR(1)	..	..	W	..	..
221	Laxmipura	487.25	..	..	..	W	..	..
222	Haripura	715.00	..	..	..	W	..	..
223	Kadela	502.79	..	..	..	W	..	..
224	Karkari	791.75	PR(1)	..	..	W	..	..
225	Kumara	363.25	..	..	..	W	..	..
226	Gangapura	499.28	..	..	..	W	..	..
227	Chainpuriya	222.59	..	..	..	W	..	..
228	Jhalamadia	323.91	..	..	..	W	..	..
229	Pura Karkari	185.42	..	..	..	W	..	..
230	Pura Kumara	224.21	..	..	..	W	PR	..
231	Fatehpur	331.59	..	..	..	W	..	..
232	Baodi Kheda	752.00	PR(1)	..	..	W	..	..
233	Motipura Dakhli Semla	231.62	..	..	..	W	..	..
234	Semli Kalan	2,120.23	PR(1)	..	..	W	..	..
235	Shripura	314.00	..	..	..	W	..	..
236	Himmatpura	655.09	..	..	..	W	..	..
237	Ganeshpura	415.59	..	..	..	W	..	..
238	Gul Khedi	371.06	..	..	..	W	..	..
239	Devipura	129.81	..	..	..	W	..	..
240	Dolatpura	323.06	..	..	..	W	..	..
241	Pipal Khedi	357.75	..	..	..	W	..	..
242	Pura Mohkampura	31.69	..	..	..	W	..	..
243	Balyapura	329.13	..	..	..	W	..	..
244	Bhojpur	2,538.19	..	..	..	..	..	..
245	Motipura	258.53	..	..	..	..	..	..

KHILCHIPUR TAHSIL

Staple Food	Land use (*i. e.* area under different types of land use) in acres: Forest	Irrigated	Un-Irrigated	Culturable waste(*i. e.* pasture and grazing land etc,)	Area not available for cultivation	Nearest town & distance in Kms.	Day of weekly Market, if any, held in village	Remarks including any place of religious, historical or archaeological interest	L.C. No.
10	11	12	13	14	15	16	17	18	1
Jowar, Maize	..	78.63	680.90	628.43	396.54	Khilchipur 17.6	..	..	196
Jowar, Maize	..	5.64	143.96	96.26	63.01	Khilchipur 16.0	..	..	197
Jowar, Maize	..	37.37	202.64	122.35	150.12	Khilchipur 16.0	..	..	198
Jowar, Maize	..	18.02	132.88	94.59	165.28	Khilchipur 16.0	..	..	199
Jowar, Maize	..	53.36	325.90	414.45	289.33	Khilchipur 16.0	..	..	200
Jowar, Maize	..	5.77	59.73	70.22	7.14	Khilchipur 12.8	..	..	201
Jowar, Maize	..	10.92	83.07	80.18	41.91	Khilchipur 12.8	..	..	202
Jowar, Maize	..	8.05	71.09	48.18	43.70	Khilchipur 14.8	..	..	203
Jowar, Maize	..	13.06	205.15	158.01	258.58	Khilchipur 12.8	..	..	204
Jowar, Maize	..	30.59	235.41	232.09	257.31	Khilchipur 12.8	..	..	205
Jowar, Maize	..	9.82	109.92	118.22	142.56	Khilchipur 14.4	..	..	206
J owar, Maize	..	22.88	206.35	86.44	32.69	Khilchipur 14.4	..	..	207
Jowar, Maize	..	29.06	748.40	431.79	174.94	Khilchipur 9.6	..	..	208
Jowar, Maize	..	44.96	196.41	185.16	256.14	Khilchipur 9.6	..	..	209
Jowar, Maize	..	7.73	161.71	141.14	115.59	Khilchipur 14.4	..	..	210
Jowar, Maize	..	18.92	165.75	153.41	102.17	Khilchipur 14.4	..	..	211
Jowar, Maize	..	16.95	182.92	241.92	168.20	Khilchipur 12.8	..	..	212
Jowar, Maize	..	5.69	127.59	488.59	596.35	Khilchipur 44.8	..	..	213
Jowar, Maize	..	7.44	152.56	274.88	388.62	Khilchipur 41.6	..	..	214
Jowar, Maize	..	65.11	1,001.56	419.63	378.65	Khilchipur 44.8	..	..	215
Jowar, Maize	..	11.28	173.19	562.47	681.15	Khilchipur 41.8	..	..	216
Jowar, Maize	..	44.09	476.09	340.12	164.85	Khilchipur 40.0	..	..	217
Jowar, Maize	..	2.47	67.18	186.97	129.69	Khilchipur 41.6	..	..	218
Jowar, Maize	..	17.62	301.25	613.90	332.04	Khilchipur 38.4	..	..	219
Jowar, Maize	..	80.78	1,062.57	775.30	366.60	Khilchipur 38.4	..	..	220
Jowar, Maize	..	2.28	90.66	143.62	250.69	Khilchipur 44.8	..	..	221
Jowar, Maize	..	2.69	174.90	311.06	226.35	Khilchipur 41.6	..	..	222
Jowar, Maize	..	17.63	200.60	139.67	144.89	Khilchipur 24.0	..	..	223
Jowar, Maize	..	41.58	371.76	194.25	184.16	Khilchipur 27.2	..	..	224
Jowar, Maize	..	12.17	171.79	104.59	74.70	Khilchipur 22.4	..	..	225
Jowar, Maize	..	10.47	192.93	120.39	175.49	Khilchipur 22.4	..	..	226
Jowar, Maize	..	..	96.23	74.54	51.82	Khilchipur 25.6	..	..	227
Jowar, Maize	..	7.76	82.96	130.69	102.50	Khilchipur 27.2	..	..	228
Jowar, Maize	..	..	90.62	37.26	57.54	Khilchipur 24.0	..	..	229
Jowar, Maize	..	5.59	122.93	73.24	22.45	Khilchipur 24.4	..	..	230
Jowar, Maize	..	6.65	80.74	108.44	135.76	Khilchipnr 22.4	..	..	231
Jowar, Maize	..	15.34	442.67	206.62	87.37	Khilchipur 24.0	..	..	232
Jowar, Maize	..	6.23	87.55	62.25	75.59	Khilchipur 22.4	..	..	233
Jowar, Maize	..	84.41	1,427.31	395.29	213.21	Khilchipur 20.8	..	..	234
Jowar, Maize	..	13.19	148.64	82.12	70.05	Khilchipur 24.0	..	..	235
Jowar, Maize	..	26.54	387.16	169.88	71.51	Khilchipur 22.4	..	..	236
Jowar, Maize	..	3.68	171.51	175.57	64.83	Khilchipur 16.0	..	..	237
Jowar, Maize	..	12.94	100.20	118.04	139.88	Khilchipur 16.0	..	..	238
Jowar, Maize	..	..	92.20	25.61	12,00	Khilchipur 16.0	..	..	239
Jowar, Maize	..	6.35	137.76	96.46	82.49	Khilchipur 12.8	..	..	240
Jowar, Maize	..	22.67	134.16	96.71	104.21	Khilchipur 11.2	..	..	241
Jowar, Maize	..	4.83	18.83	4.18	3.85	Khilchipur 9.6	..	..	242
Jowar, Maize	..	5.30	100.14	145.68	78.01	Khilchipur 11.2	..	..	243
Jowar, Maize	370.75	99.90	1,326.91	604.37	136.26	Khilchipur 16.0	..	..	244
Jowar, Maize	..	13.45	149.41	79.59	16.08	Khilchipur 20.8	..	..	245

VILLAGE DIRECTORY

L. C. No.	Name of village	Total area of the village (in acres)	Amenities available within the villages					
			Educational	Medical	Power Supply	Drinking water	Communication	Post and Telegraph
1	2	3	4	5	6	7	8	9
246	Mohkampura	451.19	..	..	..	..	..	..
247	Rajpura	252.19	..	..	..	..	..	..
248	Laxmanpura	312.94	..	..	..	..	..	..
249	Semla	424.81	..	..	..	..	..	..
250	Amarpura	160.64	..	..	..	..	..	..
251	Chibad Kalan	1,350.34	..	..	..	..	..	..
252	Chibad Khurd	532.89	..	..	..	W	..	..
253	Dhabla	825.36	..	..	..	W	..	..
254	Dhabli Kalan	1,789.44	..	..	..	W	..	..
255	Dhabli Khurd	363.62	..	..	..	W	..	..
256	Dhamanya	635.05	..	..	..	W	..	..
257	Rughnathpura	378.18	..	..	..	W	..	..
258	Shipura	429.36	..	..	..	W	..	..
259	Ambabey	227.94	..	..	..	W	..	..
260	Kodkya	418.95	..	..	..	W	..	..
261	Kodki	185.40	..	..	..	W	..	..
262	Khedi	603.37	..	..	..	W	..	..
263	Ganeshpura	767.25	..	..	..	W	..	..
264	Gadiamer	881.87	..	..	..	W	..	..
265	Dungarpur	123.62	..	..	..	W	..	..
266	Durjanpura	494.93	..	..	..	W	..	..
267	Pura Rupaheda	215.75	..	..	..	W	..	..
268	Bhawanipura	345.44	..	..	..	W	..	..
269	Bhanwarpura	302.32	..	..	..	W	..	..
270	Melu Kheda	559.47	..	..	..	W	..	..
271	Mogyapura	649.06	..	..	..	W	..	..
272	Motipura	462.25	..	..	..	W	..	..
273	Rupaheda	740.65	..	..	..	W	..	..
274	Himmatpura	279.67	..	..	..	W	..	..
275	Odpur	323.41	..	..	..	W	..	..
276	Kotda	235.56	..	..	..	W	..	..
277	Gopalpura	195.34	..	..	..	W	..	..
278	Chandpura	649.59	..	..	..	W	..	..
279	Chhawani	500.28	..	..	..	W	..	..
280	Dalupura	1,107.75	..	..	..	W	..	..
281	Negdia	279.56	..	..	..	W	..	..
282	Nesh	490.94	..	..	..	W	..	..
283	Bagheli	346.28	..	..	..	W	..	..
284	Borkapani	546 16	..	..	..	W	..	..
285	Borda Najdik	284.03	..	..	..	W	..	..
286	Rajpura	392.38	..	..	..	W	..	..
287	Rampuria	415.06	..	..	..	W	..	..
288	Rooppura	458.94	..	..	..	W	..	..
289	Sedra	213.09	..	..	..	W	..	..
290	Kher Kheda	617.88	..	..	..	W	..	..
291	Gadia Luhar	756.65	..	..	..	W	..	..
292	Chhipipura	578.16	..	..	..	W	..	..
293	Talawada	607.78	..	..	..	W	..	..
294	Peepalia Pusht Talawada	88.72	..	..	..	W	..	..
295	Pura Kherkheda	242.69	..	..	..	W	..	..

KHILCHIPUR TAHSIL

Staple Food	Land use (*i. e.* area under different types of land use) in acres: Forest	Irrigated	Un-Irrigated	Culturable waste(*i. e.* pasture and grazing land etc,)	Area not available for cultivation	Nearest town & distance in Kms.	Day of weekly Market, if any, held in village	Remarks including any place of religious, historical or archaeological interest	L.C. No.
10	11	12	13	14	15	16	17	18	1
Jowar, Maize	..	23.47	141.31	149.44	136.97	Khilchipur 11.9	..	..	246
Jowar, Maize	..	15.81	84.77	75.86	75.75	Khilchipur 16.0	..	..	247
Jowar, Maize	..	11.68	131.43	98.48	71.35	Khilchipur 12.8	..	..	248
Jowar,	..	17.49	207.54	136.18	63.60	Khilchipur 22.4	..	..	249
Jowar, Maize	..	11.87	45.70	38.84	64.23	Khilchipur 12.8	..	..	250
Jowar, Maize	..	64.22	693.44	316.44	276.24	Khilchipur 14.4	..	..	251
Jowar, Maize	..	23.62	302.45	72.52	134.30	Khilchipur 12.8	..	..	252
Jowar, Maize	..	7.87	281.50	344.52	191.47	Khilchipur 11.2	..	..	253
Jowar, Maize	..	110.67	512.93	631.47	534.37	Khilchipur 11.2	..	..	254
Jowar, Maize	..	16.83	96.98	74.89	174.92	Khilchipur 9.6	..	..	255
Jowar, Maize	..	25.57	348.25	175.53	85.70	Khilchipur 11.2	..	..	256
Jowar, Maize	..	32.30	264.86	59.90	21.12	Khilchipur 12.8	..	..	257
Jowar, Maize	..	24.13	163.86	93.36	148.01	Khilchipur 11.2	..	..	258
Jowar, Maize	..	10.91	133.26	68.18	15.59	Khilchipur 14.4	..	..	259
Jowar, Maize	..	12.48	132.41	166.66	107.40	Khilchipur 6.4	..	..	260
Jowar, Maize	..	5.18	49.85	80.18	50.19	Khilchipur 6.4	..	..	261
Jowar, Maize	..	19.26	227.76	271.16	85.19	Khilchipur 11.2	..	..	262
Jowar, Maize	3 .90	25.72	166.94	267.94	270.75	Khilchipur 11.2	..	..	263
Jowar, Maize	..	29.14	455.98	244.32	152.43	Khilchipu, 12.8	..	..	264
Jowar, Maize	..	2.72	46.67	47.23	27.00	Khilchipur 11.2	..	..	265
Jowar, Maize	..	8.92	165.99	271.72	48.30	Khilchipur 11.2	..	..	266
Jowar, Maize	..	10.00	121.84	46.83	37.08	Khilchipur 12.8	..	..	267
Jowar, Maize	..	9.76	123.18	149.96	62.54	Khilchipur 8.0	..	..	268
Jowar, Maize	..	2.37	166.15	89.71	44.09	Khilchipur 8.0	..	..	269
Jowar, Maize	..	10.95	162.12	277.22	109.18	Khilchipur 11.2	..	..	270
Jowar, Maize	9.00	8.06	300.34	221.10	110.56	Khilchipur 11.2	..	..	271
Jowar, Maize	..	7.68	57.42	136.63	260.52	Khilchipur 12.8	..	..	272
Jowar, Maize	..	38.22	342.26	254.59	105.58	Khilchipur 12.8	..	..	273
Jowar, Maize	..	5.70	65.18	125.62	83.17	Khilchipur 10.6	..	..	274
Jowar, Maize	31.03	2.75	63.40	82.02	144.21	Khilchipur 6.4	..	..	275
Jowar, Maize	..	3.09	110.82	76.59	45.06	Khilchipur 6..4	..	..	276
Jowar, Maize	..	5.10	42.79	68.94	78.51	Khilchipur 4.8	..	..	277
Jowar, Maize	..	12.01	178.55	336.12	122.91	Khilchipur 4.8	..	..	278
Jowar, Maize	..	15.22	149.32	163.67	172.07	Khilchipur 6.4	..	..	279
Jowar, Maize	..	39.74	390.46	627.50	50.05	Khilchipur 6.4	..	..	280
Jowar, Maize	..	1.56	154.19	100.16	23.65	Khilchipur 10.6	..	..	281
Jowar, Maize	..	2.16	103.59	207.58	177.61	Khilchipur 10.6	..	..	282
Jowar, Maize	..	12.04	101.15	180.59	52.50	Khilchipur 1.6	..	..	283
Jowar, Maize	..	23.17	349.56	145.40	28.03	Khilchipur 8.0	..	..	284
Jowar, Maize	..	14.10	174.29	81.92	13.72	Khilchipur 6.4	..	..	285
Jowar, Maize	..	11.57	105.66	145.01	130.14	Khilchipur 4.8	..	..	286
Jowar, Maize	..	4.26	136.62	185.99	88.19	Khilchipur 4.8	..	..	287
Jowar, Maize	..	14.07	177.41	177.25	90.21	Khilchipur 1.6	..	..	288
Jowar, Maize	..	10.69	116.72	68.04	17.64	Khilchipur 8.0	..	..	289
Jowar, Maize	..	10.41	186.96	211.36	209.15	Khilchipur 11.2	..	..	290
Jowar, Maize	..	19.44	423.10	166.56	147.55	Khilchipur 10.6	..	..	291
Jowar, Maize	..	25.47	314.28	185.11	53.30	Khilchipur 8.0	..	..	292
Jowar, Maize	..	5.37	298.38	193.46	110.57	Khilchipur 10.6	..	..	293
Jowar, Maize	..	2.62	62.36	20.34	3.40	Khilchipur 10.6	..	..	294
Jowar, Maize	..	0.65	59.07	104.91	78.06	Khilchipur 10.6	..	..	295

VILLAGE DIRECTORY

L. C. No.	Name of village	Total area of the village (in acres)	Amenities available within the villages					
			Educational	Medical	Power Supply	Drinking water	Communication	Post and Telegraph
1	2	3	4	5	6	7	8	9
296	Pura Chhipipura	179.81	..	..	..	W	..	..
297	Pura Talawada	133.84	..	..	..	W	..	..
298	Bislai	368.59	..	..	..	W	..	..
299	Madanpura	589.75	..	..	..	W	..	..
300	Madanpuri	101.69	..	..	..	..	..	..
301	Motipura Pusht Talawada	640.16	..	..	..	W	..	..
302	Sadia Kuwan	1,252.25	..	..	..	W	..	..
303	Haripura	875.81	..	..	..	W	..	..
304	Kandal Khedi	734.12	..	..	..	W	..	..
305	Kala Kundal	599.19	..	..	..	W	..	..
306	Kotda	500.64	..	..	..	W	..	..
307	Khokheda	599.13	..	..	..	W	..	..
308	Dehra	919.78	..	..	..	W	..	..
309	Peeplya	197.12	..	..	..	W	..	..
310	Pura Kulipura	197.81	..	..	..	W	..	..
311	Manpura	703.59	..	..	..	W	..	..
312	Raghopura	278.34	..	..	..	W	..	..
313	Satankhedi	1,018.66	..	..	..	W	..	..
314	Sameli	607.97	..	..	..	W	..	..
315	Sedri	1,279.37	..	..	..	W	..	..
316	Udyapur	171.68	..	..	..	W	..	..
317	Khajli	813.28	..	..	..	W	..	..
318	Khemapura	285.13	..	..	..	W	..	..
319	Gundipura	290.78	..	..	..	W	..	..
320	Churelpura	113.93	..	..	..	W	..	..
321	Timarni	337.13	..	..	..	W	..	..
322	Dob	454.59	..	..	..	W	..	..
323	Talawadi	305.69	..	..	..	W	..	..
324	Naiheda	471.04	..	..	..	W	..	..
325	Paraspura	298.19	..	..	..	W	..	..
326	Patlapani	458.84	..	..	..	W	..	..
327	Purasevni	149.84	..	..	..	W	..	..
328	Badri	264.22	..	..	..	W	..	..
329	Mohkampura	187.78	..	..	..	W	..	..
330	Rampuria	157.19	..	..	..	W	..	..
331	Sevni	296.88	..	..	..	W	..	..
332	Achalpura	252.41	..	..	..	W	..	..
333	Doriakhedi	404.07	..	..	..	W	..	..
334	Durgpura	909.62	..	..	..	W	..	..
335	Peeplya Khavas	384.19	..	..	..	W	..	..
336	Pura Durgpura	226.01	..	..	..	W	..	..
337	Pura Sedra	50.75	..	..	..	W	..	..
338	Badia	126.57	..	..	..	W	..	..
339	Richhariya	454.06	..	..	..	W	..	..
340	Sedra	940.79	..	..	..	W	..	..
341	Hatepur	85.78	..	..	..	W	..	..
342	Amarpura	291.06	..	..	..	W	..	..
343	Atraliya	302.21	..	..	..	W	..	..
344	Karanpura	227.28	..	..	..	W	..	..
345	Kadi Kheda	280.66	..	..	..	W	..	..

KHILCHIPUR TAHSIL

Staple Food	Land use (*i. e.* area under different types of land use) in acres: Forest	Irrigated	Un-Irrigated	Culturable waste(*i. e.* pasture and grazing land etc,)	Area not available for cultivation	Nearest town & distance in Kms.	Day of weekly Market, if any, held in village	Remarks including any place of religious, historical or archaeological interest	L.C. No.
10	11	12	13	14	15	16	17	18	1
Jowar, Maize	..	6.73	103.78	42.25	27.05	Khilchipur 8.0	..	..	296
Jowar, Maize	..	2.77	42.28	37.88	50.91	Khilchipur 10.6	..	..	297
Jowar, Maize	..	0.97	135.29	197.10	35.23	Khilchipur 10.6	..	..	298
Jowar, Maize	..	8.56	146.63	225.98	208.58	Khilchipur 10.6	..	..	299
..	..	2.61	48.26	30.45	20.37	Khilchipur 14.4	..	..	300
Jowar, Maize	..	3.72	160.92	172.78	302.74	Khilchipur 12.8	..	..	301
Jowar, Maize	..	27.42	679.16	405.75	139.92	Khilchipur 10.6	..	..	302
Jowar, Maize	..	21.56	300,97	311.30	241.98	Khilchipur 10.6	..	..	303
Jowar, Maize	..	28.07	132.03	307.95	266.07	Khilchipur 19.2	..	..	304
Jowar, Maize	92.03	34.45	116.75	160.20	195.76	Khilchipur 27,6	..	..	305
Jowar, Maize	..	1.28	104.08	237.71	157.57	Khilchipur 25.6	..	..	306
Jowar, Maize	..	29.18	226.75	230.39	112.81	Khilchipur 25.6	..	..	307
Jowar, Maize	..	20.57	314.70	363.44	221.07	Khilchipur 22.4	..	..	308
Jowar, Maize	..	16,03	66,00	66.75	48,34	Khilchipur 19.2	..	..	309
Jowar, Maize	..	0.59	64.77	62.68	69.77	Khilchipur 17.6	..	..	310
Jowar, Maize	..	11.95	278.00	209.27	204.37	Khilchipur 12.8	..	..	311
Jowar, Maize	..	15.30	80.59	116.37	66.08	Khilchipur 14.4	..	..	312
Jowar, Maize	..	56.54	340.67	339.29	282.16	Khilchipur 11.2	..	..	313
Jowar, Maize	..	28.20	173.02	256.40	150.35	Khilchipur 17.6	..	..	314
Jowar, Maize	..	45.04	541.94	416.05	276.34	Khilchipur 17.6	..	..	315
Jowar, Maize	..	3.09	111.45	54.60	2.54	Khilchipur 22.4	..	..	316
Jowar, Maize	..	24.37	472.02	217.19	99.70	Khilchipur 25.6	..	..	317
Jowar, Maize	..	3.56	116.92	118.26	46.39	Khilchipur 25.6	..	..	318
Jowar, Maize	..	5.75	104.30	106.36	74.37	Khilchipur 25.6	..	..	319
Jowar, Maize	..	..	14.56	53.85	45.52	Khilchipur 25.6	..	..	320
Jowar, Maize	..	13.99	97.54	118.62	106.98	Khilchipur 25.6	..	..	321
Jowar, Maize	126.06	19.69	120.43	106.72	81.69	Khilchipur 25.6	..	..	322
Jowar, Maize	..	1.10	121.34	130.68	52.57	Khilchipur 25.6	..	..	323
Jowar, Maize	..	6.48	217.24	160.92	86.40	Khilchipur 25.6	..	..	324
Jowar, Maize	..	..	49.44	183.06	65.69	Khilchipur 25.6	..	..	325
Jowar, Maize	..	2.00	117.20	232.01	107.63	Khilchipur 25.6	..	..	326
Jowar, Maize	..	1.96	63.67	64.57	19.64	Khilchipur 25.6	..	..	327
Jowar, Maize	..	26.35	91.19	83.71	62.97	Khilchipur 25.6	..	..	328
Jowar, Maize	..	..	75.01	62.54	50.23	Khilchipur 25.6	..	..	329
Jowar, Maize	..	6.59	97.18	47.11	6.31	Khilchipur 25.6	..	..	330
Jowar, Maize	..	2.88	113.48	119.76	60.76	Khilchipur 25.6	..	..	331
Jowar, Maize	..	11.08	127.05	91.55	22.73	Khilchipur 27.2	..	..	332
Jowar, Maize	..	17.81	212.49	132.78	40.99	Khilchipur 28.8	..	..	333
Jowar, Maize	..	22.31	318.76	386.75	181.80	Khilchipur 25.6	..	..	334
Jowar, Maize	..	2.09	129.35	171.88	80.87	Khilchipur 25.6	..	..	335
Jowar, Maize	..	8.11	99.48	94.10	24.32	Khilchipur 25.6	..	..	336
Jowar, Maize	..	8,74	21.58	11.54	8.89	Khilchipur 27.2	..	..	337
Jowar, Maize	..	0.78	47.97	38.75	39.07	Khilchipur 28.8	..	..	338
Jowar, Maize	..	14.47	224.67	177.40	37.52	Khilchipur 28.8	..	..	339
Jowar, Miaze	..	86.84	403.55	398.83	51.57	Khilchipur 27.2	..	..	340
Jowar, Maize	..	1.91	39.84	35.87	8.16	Khilchipur 27.2	..	..	341
Jowar, Maize	..	10.35	90.39	105.71	84.61	Khilchipur 48.0	..	..	342
Jowar, Maize	70.22	5.30	50.20	101.53	74.96	Khilchipur 44.8	..	..	343
Jowar, Maize	188.56	..	31.48	6.69	0.55	Khilchipur 44.8	..	..	344
Jowar, Maize	38.69	1.77	83.25	98.03	58.92	Khilchipur 43.2	..	..	345

VILLAGE DIRECTORY

L. C. No.	Name of village	Total area of the village (in acres)	Amenities available within the villages					
			Educational	Medical	Power Supply	Drinking water	Communication	Post and Telegraph
1	2	3	4	5	6	7	8	9
346	Kundi Khoyra	251.28	..	..	..	W	..	..
347	Chhatarpura	110.28	..	..	..	W	..	..
348	Dhand	923.56	..	..	..	W	..	..
349	Dhabli Khurd	156.60	..	..	..	W	..	..
350	Binayakbey	722.63	..	..	..	W	..	..
351	Bedar	302.00	..	..	..	W	..	..
352	Borda Shriji	377.38	..	..	..	W	..	..
353	Bhawanipura	309.85	..	..	..	W	..	..
354	Mahua Kheda	228.68	..	..	..	W	..	..
355	Shampura	357.28	..	..	..	W	..	..
356	Haripura Pust Dhand	221.72	..	..	..	W	..	..
357	Kherkhedi	528.59	..	..	..	W	..	..
358	Gordhan	753.06	..	..	..	W	..	..
359	Gordhanpura	242.78	..	..	..	W	..	..
360	Gokulpura	105.88	..	..	..	W	..	..
361	ToliKheda	98.88	..	..	..	W	..	..
362	Nayapura	247.84	..	..	..	W	..	..
363	Narayanganj	200.41	..	..	..	W	..	..
364	Bamanya Khedi	561.28	..	..	..	W	..	..
365	Bhumria	1,176.75	..	..	..	W	..	..
366	Rampuria	195.09	..	..	..	W	..	..
367	Lachhamanpura	373.06	..	..	..	W	..	..
368	Haripura	646.94	..	..	..	W	..	..
369	Kundikheda	590.97	..	..	..	W	..	..
370	Koyla	768.84	..	..	..	W	..	..
371	Gopalpura	686.40	..	..	..	W	..	..
372	Chamari	173.17	..	..	..	W	..	..
373	Chainpuria	155.58	..	..	..	W	..	..
374	Chhatarpura	285.91	..	..	..	W	..	..
375	Papdel	1,251.22	..	..	..	W	..	..
376	Paraspura	405.47	..	..	..	W	..	..
377	Patdi	290.56	..	..	..	W	..	..
378	Bar Kheda	207.97	..	..	..	W	..	..
379	Bijaypur	299.35	..	..	..	W	..	..
380	Bherugarh	142.06	..	..	..	W	..	..
381	Rughnathpura	89.44	..	..	..	W	..	..
382	Shivpuri	159.31	..	..	..	W	..	..
383	Kulipura	468.52	..	..	..	W	..	..
384	Kushalpura	614.56	..	..	..	W	..	..
385	Khajla	764.06	..	..	..	W	..	..
386	Khutiabe	434.81	..	..	..	W	..	..
387	Kherkhedi Khurd	264.86	..	..	..	W	..	..
388	Ghata Khedi	886.56	..	..	..	W	..	..
389	Jharanya	281.12	..	..	..	W	..	..
390	Pura Kherkhedi	553.34	..	..	..	W	..	..
391	Pura Khajla	272.12	..	..	..	W	..	..
392	Behdibey	539.56	..	..	..	W	..	..
393	Bhawanipura Pust Kulnpura	192.56	..	..	..	W	..	..
394	Bhawanipura Bedibey	209.31	..	..	..	W	..	..

KHILCHIPUR TAHSIL

Staple Food	Land use (*i. e.* area under different types of land use) in acres					Nearest town & distance in Kms.	Day of weekly Market, if any, held in village	Remarks including any place of religious, historical or archaeological interest	L.C. No.
	Forest	Irrigated	Un-Irrigated	Culturable waste(*i. e.* pasture and grazing land etc,)	Area not available for cultivation				
10	11	12	13	14	15	16	17	18	1
..	197.10	4.13	29.35	17.36	3.34	Khilchipur 35.2	..	..	346
..	..	5.25	28.91	50.18	25.94	Khilchipur 33.6	..	..	347
Jowar, Maize	289.94	10.50	370.45	177.19	75.48	Khilchipur 40.0	..	..	348
Jowar, Maize	35.47	0.50	57.74	59.67	3.22	Khilchipur 44.8	..	..	349
Jowar, Maize	23.25	25.59	195.65	258.80	219.34	Khilchipur 54.4	..	..	350
Jowar, Maize	..	12.44	122.77	93.97	72.82	Khilchipur 48.0	..	..	351
Jowar, Maize	..	36.59	167.22	140.88	32.69	Khilchipur 44.8	..	..	352
Jowar, Maize	..	5.60	194.54	99.44	10.27	Khilchipur 40.0	..	..	353
Jowar, Maize	..	..	87.44	99.88	41.36	Khilchipur 36.0	..	..	354
Jowar, Maize	71.09	3.75	34.88	70.09	177.47	Khilchipur 44.8	..	..	355
Jowar, Maize	..	0.50	78.15	78.25	64.82	Khilchipur 43.2	..	..	356
Jowar, Maize	..	53.30	354.85	83.44	37.00	Khilchipur 48.0	..	..	357
Jowar, Maize	..	3.10	368.92	209.42	171.62	Khilchipur 51.2	..	..	358
Jowar, Maize	..	44.06	76.29	78.76	43.67	Khilchipur 48.0	..	..	359
Jowar, Maize	..	6.89	40.84	33.30	24.85	Khilchipur 48.0	..	..	360
Jowar, Maize	..	1.41	59.69	36,38	1.40	Khilchipur 46.4	..	..	361
Jowar, Maize	..	29.21	105.63	63.17	49.83	Khilchipur 51.2	..	..	362
Jowar, Maize	..	1.92	78.38	65.37	54.74	Khilchipur 49.6	..	..	363
Jowar, Maize	..	17.49	274.38	153.19	116.22	Khilchipur 28.0	..	..	364
Jowar, Maize	..	178.68	475.80	320.73	201.54	Khilchipur 30.0	..	..	365
Jowar, Maize	..	27.83	102.99	33.50	30.77	Khilchipur 31.0	..	..	366
Jowar, Maize	..	9.71	116.99	151.25	95.11	Khilchipur 31.0	..	..	367
Jowar, Maize	..	31.88	206.53	280.85	127.68	Khilchipur 31.8	..	..	368
Jowar, Maize	217.66	17.28	144.35	128.39	83.29	Khilchipur 25.0	..	..	369
Jowar, Maize	..	25.68	172.54	533.59	37.03	Khilchipur 27.0	..	..	370
Jowar, Maize	201.97	69.92	165.48	191.81	57.22	Khilchipur 29.0	..	..	371
Jowar, Maize	..	2.23	68.70	91.31	10.93	Khilchipur 30.0	..	..	372
Jowar, Maize	..	2.09	103.88	34.75	14.86	Khilchipur 29.0	..	..	373
Jowar, Maize	..	23.74	128.86	122.24	11.07	Khilchipur 33.0	..	..	374
Jowar, Maize	138.66	21.30	200.89	714.10	176.27	Khilchipur 33.0	..	..	375
Jowar, Maize	81.47	20.81	121.29	153.76	28.14	Khilchipur 25.0	..	..	376
Jowar, Maize	10.66	5.14	90.88	170.34	13.54	Khilchipur 43.0	..	..	377
Jowar, Maize	..	30.77	66.62	71.45	39.13	Khilchipur 27.0	..	..	378
Jowar, Maize	40.21	3.12	64.38	186.14	5.50	Khilchipur 29.0	..	..	379
Jowar, Maize	..	..	72.12	67.98	1.96	Khilchipur 28.0	..	..	380
Jowar, Maize	..	13.64	44.87	11.71	19.22	Khilchipur 28.0	..	..	381
Jowar, Maize	..	..	55.05	69.51	34.75	Khilchipur 28.0	..	..	382
Jowar, Maize	..	3.89	136.31	160.83	167.49	Khilchipur 16.0	..	..	383
Jowar, Maize	..	25.10	177.13	215.12	197.21	Khilchipur 16.0	..	..	384
Jowar, Maize	..	11.09	354.47	280.26	118.24	Khilchipur 17.0	..	..	385
Jowar, Maize	..	5.20	167.77	130.25	131.59	Khilchipur 16.0	..	..	386
Jowar, Maize	..	8.56	90.64	88.70	76.96	Khilchipur 15.0	..	..	387
Jowar, Maize	581.50	3.72	139.73	59.76	101.85	Khilchipur 19.0	..	..	388
Jowar, Maize	..	2.74	63.41	81.14	133.83	Khilchipur 18.0	..	..	389
Jowar, Maize	..	2.71	269.52	149.41	131.70	Khilchipur 15.0	..	..	390
Jowar, Maize	..	3.58	144.58	101.25	22.71	Khilchipur 16.0	..	..	391
Jowar, Maize	..	0.62	188.18	174.04	176.72	Khilchipur 16.0	..	..	392
Jowar, Maize	..	6.01	61.25	94.50	30.80	Khilchipur 16.0	..	..	393
Jawar, Maize	..	5.38	41,25	55,15	107,53	Khilchipur 1.60	..	..	394

VILLAGE DIRECTORY

L. C. No.	Name of village	Total area of the village (in acres)	Amenities available within the villages					
			Educational	Medical	Power Supply	Drinking water	Communication	Post and Telegraph
1	2	3	4	5	6	7	8	9
395	Mangalpura	229.94	..	..	..	W	..	..
396	Rampuria	164.03	..	..	..	W	..	..
397	Ramgarh	296.09	..	..	..	W	..	..
398	Lakhoni	496.62	..	..	..	W	..	..
399	Kishanpuria	429.00	..	..	..	W	..	..
400	Khandarbey	351.03	..	..	..	W	..	..
401	Khetya Khedi	202.63	..	..	..	W	..	..
402	Jhunda Patti	208.81	..	..	..	W	..	..
403	Tilapura	234.78	..	..	..	W	..	..
404	Dewa Khedi	699.44	..	..	..	W	..	..
405	Dobdi Kheda	243.50	..	..	..	W	..	..
406	Paraspura	444.94	..	..	..	W	..	..
407	Pura Barol	181.81	..	..	..	W	..	..
408	Barol	555.28	..	..	..	W	..	..
409	Lalpuria	272.31	..	..	..	W	..	..
410	Singanpur	439.34	..	..	..	W	..	..
411	Subahedi	804.19	..	..	..	W	..	..
412	Surajpura	335.59	..	..	..	W	..	..
413	Semal Khedi	378.37	..	..	..	W	..	..
414	Hirapuri	130.22	..	..	..	W	..	..
415	Hardapura	96.41	..	..	..	W	..	..
416	Chowki Ratangarh	243.13	..	..	..	W	..	..
417	Amarpura Suket	332.84	..	..	..	W	..	..
418	Karkada	942.87	..	..	..	W	..	..
419	Khokria	512.90	..	..	..	W	..	..
420	Girdharpura	522.84	..	..	..	W	..	..
421	Chuwadlia	367.31	..	..	..	W	..	..
422	Jagannathpura	473.16	..	..	..	W	..	..
423	Dhamanda	338.31	..	..	..	W	..	..
424	Pempura	1,280.68	..	..	..	W	..	..
425	Pura Jagannathpura	363.66	..	..	..	W	..	..
426	Pithapura	471.36	..	..	..	W	..	..
427	Patdi Kheda	639.15	..	..	..	W	..	..
428	Baghela	1,142.17	..	..	..	W	..	..
429	Bawdibey	373.76	..	..	..	W	..	..
430	Manda Kheda	313.29	..	..	..	W	..	..
431	Mayapura	255.34	..	..	:	W	..	..
432	Rughnathpura	393.96	..	..	..	W	..	..
433	Semlabey	592.90	..	..	..	W	..	..
434	Abhepur	666.22	..	..	..	W	PR	..
435	Kamalpura	251.19	..	..	..	W	PR	..
436	Kalyanpura	235.06	..	..	..	W	PR	..
437	Gadia Charan	836.15	PR(1)	..	..	W	PR	..
438	Gordhanpura	426.09	..	..	..	W	PR	..
439	Jadaopur	286.09	..	..	..	W	PR	..
440	Takhatpur	510.63	..	..	..	W	PR	..
441	Dhamanya	683.63	PR(1)	..	..	W	PR	..
442	Pura Dhamanya	252.56	..	..	..	W	PR	..
443	Badbeli	1,079.56	PR(1)	..	..	W	PR	..
444	Borda Khurd	649.78	..	..	..	W	PR	..

KHILCHIPUR TAHSIL

Staple Food	Land use (*i. e.* area under different types of land use) in acres: Forest	Irrigated	Un-Irrigated	Culturable waste(*i. e.* pasture and grazing land etc,)	Area not available for cultivation	Nearest town & distance in Kms.	Day of weekly Market, if any, held in village	Remarks including any place of religious, historical or archaeological interest	L.C. No.
10	11	12	13	14	15	16	17	18	1
Jowar, Maize	..	1.23	68.34	87.33	73.04	Khilchipur 15.0	..	..	395
Jowar, Maize	..	5.15	70.61	51.76	36.51	Khilchipur 16.0	..	..	396
Jowar, Maize	255.81	..	..	12.94	27.34	Khilchipur 18.0	..	..	397
Jowar, Maize	..	21.58	179.71	193.76	101.57	Khilchipur 17.0	..	..	398
Jowar, Maize	..	8.37	56.79	161.55	202.29	Khilchipur 20.8	..	..	399
Jowar, Maize	..	3.97	70.78	122.15	154.13	Khilchipur 24.0	..	..	400
Jowar, Maize	114.84	..	23.73	21.06	43.00	Khilchipur 28.8	..	..	401
Jowar, Maize	..	20.58	83.98	65.75	38.50	Khilchipur 16.0	..	..	402
Jowar, Maize	..	0.62	54.27	74.82	105.07	Khilchipur 25.6	..	..	403
Jowar, Maize	2.06	29.06	217.43	266.95	183.94	Khilchipur 28.8	..	..	404
Jowar, Maize	32.28	..	46.94	57.92	106.36	Khilchipur 28.8	..	..	405
Jowar, Maize	..	..	78.70	166.87	199.37	Khilchipur 16.0	..	..	406
Jowar, Maize	..	5.88	68.94	69.87	37.12	Khilchipur 16.0	..	..	407
Jowar, Maize	..	33.80	141.50	232.11	147.87	Khilchipur 16.0	..	..	408
Jowar, Maize	132.22	..	44.32	44.03	51.74	Khilchipur 19.2	..	..	409
Jowar, Maize	60.03	20.87	137.95	105.94	114.55	Khilchipur 20.8	..	..	410
Jowar, Maize	..	21.06	187.68	256.28	339.17	Khilchipur 16.0	..	..	411
Jowar, Maize	..	..	98.61	98.96	138.02	Khilchipur 12.8	..	..	412
Jowar, Mhize	53.62	11.73	97.46	115.22	100.34	Khilchipur 19.2	..	..	413
Jowar, Maize	..	6.88	56.83	27.60	38.91	Khilchipur 20.8	..	..	414
Jowar, Maize	2.28	..	36.42	39.25	18.46	Khilchipur 20.8	..	..	415
Jowar. Maize	204.98	..	..	..	38.15	Khilchipur 20.8	..	..	416
Jowar, Maize	..	9.74	146.16	114.84	62.10	Khilchipur 10.6	..	..	417
Jowar, Maize	..	26.01	355.73	313.57	247.56	Khilchipur 3.2	..	..	418
Jowar, Maize	..	2.51	67.28	142.42	300.69	Khilchipur 18.6	..	..	419
Jowar, Maize	..	0.31	66.17	186.14	270.22	Khilchipur 11.2	..	..	420
Jowar, Maize	..	..	121.26	127.59	118.46	Khilchipur 12.8	..	..	421
Jowar, Maize	..	9.36	151.99	177.48	134.33	Khilchipur 10.6	..	..	422
Jowar, Maize	..	3.18	74.84	92.12	168.17	Khilchipur 8.0	..	..	423
Jowar, Maize	..	1.28	319.01	443.25	517.14	Khilchipur 10.6	..	..	424
Jowar, Maize	..	4.73	134.63	107.22	117.08	Khilchipur 8.0	..	..	425
Jowar, Maize	..	3.69	145.92	195.75	126.00	Khilchipur 6.4	..	..	426
Jowar, Maize	..	1.06	103.81	193.21	341.07	Khilchipur 11.2	..	..	427
Jowar, Maize	..	30.48	560.87	439.77	111.05	Khilchipur 4.8	..	..	428
Jowar, Maize	..	4.35	111.92	142.07	115.42	Khilchipur 6.4	..	..	429
Jowar, Maize	..	15.50	187.84	73.80	36.15	Khilchipur 8.0	..	..	430
Jowar, Maize	..	3.03	85.80	93.64	72.87	Khilchipur 10.6	..	..	431
Jowar, Maize	..	3.34	86.79	163.89	139.94	Khilchipur 10.6	..	..	432
Jowar, Maize	..	..	34.62	195.28	363.00	Khilchipur 8.0	..	..	433
Jowar, Maize	..	19.04	185.15	296.87	165.16	Khilchipur 3.2	..	..	434
Jowar, Maize	..	3.13	74.31	123.66	50.09	Khilchipur 8.0	..	..	435
Jowar, Maize	..	8.87	166.35	35.19	24.65	Khilchipur 4.8	..	..	436
Jowar, Maize	..	19.78	290.74	258.41	267.22	Khilchipur 6.4	..	..	437
Jowar, Maize	..	1.90	94.57	136.42	193.20	Khilchipur 11.2	..	..	438
Jowar, Maize	..	6.74	40.05	170.28	69.02	Khilchipur 7.2	..	..	439
Jowar, Maize	..	11.13	205.38	186.74	107.38	Khilchipur 4.8	..	..	440
Jowar, Maize	..	62.51	216.48	191.35	213.29	Khilchipur 3.2	..	..	441
Jowar, Maize	..	6.48	103.26	102.08	40.74	Khilchipur 1.6	..	..	442
Jowar, Maize	..	25.63	440.41	-	83.47	Khilchipur 6.4	..	..	443
Jowar, Maize	..	6.17	116.95	195.55	331.11	Khilchipur 8.0	..	..	444

VILLAGE DIRECTORY

L. C. No.	Name of village	Total area of the village (in acres)	Amenities available within the villages					
			Educational	Medical	Power Supply	Drinking water	Communication	Post and Telegraph
1	2	3	4	5	6	7	8	9
445	Bharatpur	281.60	..	..	..	W	PR	..
446	Rughnathpura	246.51	..	..	..	W	PR	..
447	Sherpura	815.81	..	..	..	W	PR	..
448	Semli Kanka	590.69	PR(1)	..	..	W	PR	..
449	Khur Chanya Khurd	693.00	..	..	..	W	..	..
450	Gumanipura	604.22	..	..	..	W	..	..
451	Ghanta Khedi	747.31	..	..	..	W	..	..
452	Jalampura	452.60	..	..	..	W	..	..
453	Pankhedi	928.12	PR(1)	..	..	W	..	..
454	Biaora Khurd	393.85	PR(1)	..	..	W	..	..
455	Barru Khedi	619.62	..	..	..	W	..	..
456	Bor Khedi	284.06	..	..	..	W	..	..
457	Mannipura	545.65	..	..	..	W	..	..
458	Mehrajpura	1,021.59	PR(1)	..	..	W	..	..
459	Laxmanpura	550.00	PR(1)	..	..	W	..	..
460	Shampura	443.60	..	..	..	W	..	..
461	Hanotya	1,329.32	PR(1)	..	..	W	..	..
462	Chandpura	606.28	..	..	..	W	PR	..
463	Dolaj	702.22	PR(1)	..	..	W	PR	..
464	Limboda	683.21	..	..	..	W	..	..
465	Salri	398.44	..	..	..	W	PR	..
466	Amanpura	816.90	..	..	..	W	..	..
467	Kangni Kheda	443.09	..	..	..	W	..	..
468	Khurohanya Kalan	784.16	PR(1)	..	..	W	..	..
469	Gadia Kalan	723.97	..	..	..	W	..	..
470	Gadia Khurd	276.97	..	..	..	W	..	..
471	Dilawari	446.81	..	..	..	W	..	..
472	Deopur	538.03	..	..	..	W	..	..
473	Narbhapura	368.69	..	..	..	W	..	..
474	Mohanpura	328.22	..	..	..	W	..	..
475	Ramganj	352.00	..	..	..	W	..	..
476	Kundibey	582.44	PR(1)	..	..	W	..	..
477	Jamonya	1,626.56	PR(1)	..	..	W	PR	..
478	Devaoria	306.38	..	..	..	W	..	..
479	Devri	500.91	..	..	..	W	..	..
480	Pithapura	136.22	..	..	..	W	..	..
481	Fatehpur	457.34	PR(1)	..	..	W	PR	..
482	Barkheda	433.00	..	..	..	W	..	..
483	Moya Khedi	434.81	..	..	..	W	..	..
484	Moya Kheda	290.72	..	..	..	W	..	..
485	Ruparel	732.84	PR(1)	..	..	W	..	..
486	Gujar Khedi	860.22	PR(1)	..	..	W	PR	..
487	Guradia	976.22	..	..	..	W	..	..
488	Chhatarpura	299.54	..	..	..	W	PR	..
489	Jaitpura Kalan	1,670.50	PR(1)	..	..	W	PR	..
490	Baodi Kheda	879.60	..	..	..	W	PR	..
491	Moi	370.93	..	..	..	W	..	..
492	Raghogarh	758.94	..	..	..	W	PR	..
493	Shivnathpura	377.84	..	..	..	W	..	..

KHILCHIPUR TAHSIL

Staple Food	Land use (*i. e.* area under different types of land use) in acres: Forest	Irrigated	Un-Irrigated	Culturable waste(*i. e.* pasture and grazing land etc,)	Area not available for cultivation	Nearest town & distance in Kms.		Day of weekly Market, if any, held in village	Remarks including any place of religious, historical or archaeological interest	L.C. No.
10	11	12	13	14	15	16		17	18	1
Jowar, Maize	..	13.37	120.39	83.33	64.51	Khilchipur	8.0	..	..	445
Jowar, Maize	..	9.68	166.26	51.12	19.45	Khilchipur	8.0	..	..	446
Jowar, Maize	..	7.34	214.56	287.32	306.59	Khilchipur	6.4	..	..	447
Jowar, Maize	..	23.09	344.17	179.03	44.40	Khilchipur	8.0	..	..	448
Jowar, Maize	..	14.33	336.63	228.17	113.87	Khilchipur	8.0	..	..	449
Jowar, Maize	..	12.40	341.15	198.25	52.42	Khilchipur	8.0	..	..	450
Jowar, Maize	..	1.56	209.53	390.17	146.05	Khilchipur	1.6	..	..	451
Jowar, Maize	..	14.01	65.19	142.72	230.68	Khilchipur	1.6	..	..	452
Jowar, Maize	..	15.50	329.16	431.06	152.40	Khilchipur	6.4	..	..	453
Jowar, Maize	149.56	9.48	81.48	132.69	20.64	Khilchipur	3.2	..	..	454
Jowar, Maize	..	21.54	263.28	241.98	92.82	Khilchipur	3.2	..	..	455
Jowar, Maize	..	5.25	55.44	120.73	102.64	Khilchipur	8.0	..	..	456
Jowar. Maize	..	11.77	233.99	157.21	142.68	Khilchipur	6.4	..	..	457
Jowar, Maize	..	51.66	481.12	326.35	162.46	Khilchipur	3.2	..	..	458
Jowar, Maize	..	34.29	171.97	201.01	142.73	Khilchipur	6.4	..	..	459
Jowar, Maize	..	10.93	78.76	135.55	218.36	Khilchipur	3.2	..	..	460
Jowar, Maize	..	67.20	434.00	461.56	366.56	Khilchipur	6.4	..	..	461
Jowar, Maize	..	21.27	182.76	184.23	218.02	Khilchipur	4.8	..	..	462
Jowar, Maize	..	66.10	294.81	221.20	120.11	Khilchipur	8.0	..	..	463
Jowar, Maize	..	21.83	129.46	228.84	303.08	Khilchipur	3.2	..	..	464
Jowar, Maize	..	18.92	113.62	106.18	159.72	Khilchipur	3.2	..	..	465
Jowar, Maize	..	27.71	391.24	254.07	143.88	Khilchipur	8.0	..	..	466
Jowar, Maize	..	37.31	339.09	38.92	27.77	Khilchipur	6.4	..	..	467
Jowar, Maize	..	31.60	531.02	175.94	45.60	Khilchipur	6.4	..	..	468
Jowar, Maize	..	23.45	379.36	294.73	26.43	Khilchipur	6.4	..	..	469
Jowar, Maize	..	4.90	183.67	78.38	10.02	Khilchipur	6.4	..	..	470
Jowar, Maize	..	23.04	283.44	126.45	13.88	Khilchipur	6.4	..	..	471
Jowar, Maize	..	21.47	246.97	171.99	97.60	Khilchipur	8.0	..	..	472
Jowar, Maize	..	13.20	202.77	90.53	62.19	Khilchipur	6.4	..	..	473
Jowar, Maize	..	4.94	133.28	153.39	36.61	Khilchipur	3.2	..	..	474
Jowar, Maize	..	11.60	135.97	153.93	50.50	Khilchipur	3.2	..	..	475
Jowar, Maize	..	35.45	327.22	164.15	55.62	Khilchipur	3.2	..	..	476
Jowar, Maize	..	111.76	922.17	490.19	102.44	Khilchipur	3.2	..	..	477
Jowar, Maize	..	12.28	150.28	122.25	21.57	Khilchipur	8.0	..	..	478
Jowar, Maize	..	25.04	261.73	141.88	72.26	Khilchipur	8.0	..	..	479
Jowar, Maize	..	7.65	108.13	17.30	3.14	Khilchipur	8.0	..	..	480
Jowar, Maize	..	25.25	255.28	153.99	22.82	Khilchipur	3.2	..	..	481
Jowar, Maize	..	30.94	289.37	95.15	17.54	Khilchipur	3.2	..	..	482
Jowar, Maize	..	31.69	259.56	128.94	14.62	Khilchipur	6.4	..	..	483
Jowar, Maize	..	16.03	179.41	86.75	8.53	Khilchipur	6.4	..	..	484
Jowar, Maize	..	53.04	469.57	193.02	17.21	Khilchipur	6.4	..	..	485
Jowar, Maize	..	67.72	434.93	241.82	115.75	Khilchipur	12.8	..	..	486
Jowar, Maize	..	32.00	364.46	320.14	259.62	Khilchipur	14.4	..	..	487
Jowar, Maize	..	5.18	163.60	56.29	74.47	Khilchipur	8.0	..	..	488
Jowar, Maize	..	123.79	697.50	489.89	359.32	Khilchipur	8.6	..	..	489
Jowar, Maize	..	32.29	575.29	200.16	71.86	Khilchipur	8.0	..	..	490
Jowar, Maize	..	13.26	131.74	123.93	102.00	Khilchipur	8.0	..	..	491
Jowar, Maize	..	5.00	323.67	260.47	169.80	Khilchipur	10.6	..	..	492
Jowar, Maize	..	8.66	219.61	116.49	33.08	Khilchipur	8.0	..	..	493

VILLAGE DIRECTORY

L. C. No.	Name of village	Total area of the village (in acres)	Amenities available within the villages					
			Educational	Medical	Power Supply	Drinking water	Communication	Post and Telegraph
1	2	3	4	5	6	7	8	9
494	Ank Khedi	558.85	..	..	..	W	..	..
495	Peeplya Kalan	2,549.88	Mid.S.(1)	PHC(1)	E	W	..	PO
496	Bishanya	1,208.72	..	..	..	W	..	..
497	Madhopur	293.31	..	..	..	W	..	..
498	Himmatgarh	334.27	..	..	..	W	..	..
499	Kuwa Kheda	986.44	PR(1)	FC(1)	..	W	..	..
500	Chitawalia	1,489.50	PR(1)	..	..	W	..	..
501	Dheeglya Khedi	458.25	..	..	..	W	..	..
502	Deva Khedi	1,031.78	PR(1)	..	..	W	..	..
503	Guna Khedi	975.56	PR(1)	..	..	W	..	..
504	Dhuwa Khedi	975.22	PR(1)	..	..	W	..	..
505	Nataram	1,491.84	PR(1)	..	..	W	..	..
506	Shekhanpur	565.84	..	..	..	W	..	..
507	Dagalya	466.62	..	..	..	W	..	..
508	Bajron	860.90	PR(1)	..	..	W	..	..
509	Peepa Khedi	495.50	..	..	..	W	..	..
510	Ranara	1,903.13	PR(1)	..	E.EI,EIN	W	..	..
511	Kankaria	2,141.28	PR(1)	..	..	W	PR	..
512	Khajuri Gokal	1,621.06	PR(1)	..	..	W	..	PO
513	Khata Khedi	1,117.72	PR(1)	..	..	W	..	..
514	Chhapiheda	2,466.87	PR(1), Mid.S.(1), Sec.S.(1)	H(1)	E,EI,EIN	W	PR	PO
515	Teli Kheda	328.71	..	..	..	W	PR	..
516	San Khedi	341.29	..	..	..	W	..	..
517	Sedra	853.17	PR(1)	..	..	W	PR	..
518	Jatamadi	864.15	PR(1)	..	..	W	PR	..
519	Deva Khedi	420.48	..	..	..	W	..	..
520	Bhat Kheda	2,673.59	PR(1)	..	..	W	PR	..
521	Laturi	258.81	..	..	..	W	..	..
522	Gadahet	1,190.12	PR(1)	..	..	W	..	..
523	Dundahedi	876.50	PR(1)	..	..	W	..	..
524	Bargulya	929.99	..	..	..	W	..	..
525	Bhadahedi	1,435.69	PR(1)	..	..	W	..	..
526	Ratanpuria	520.12	..	..	..	W	..	..
527	Ambaota	1,314.69	PR(1)	..	..	W	..	..
528	Kachhotia	1,631.62	PR(1)	..	..	W	..	..
529	Biaora Kalan	1,201.22	PR(1)	PHC(1)	..	W	..	PO
530	Halahedi	666.00	PR(1)	..	..	W	..	..
531	Karanpura	1,026.41	..	..	..	W	..	..
532	Kuli Kheda	1,798.85	PR(1)	..	..	W	..	PO
533	Chhatarpura	267.18	..	..	..	W	..	..
534	Jaitpura Khurd	1,193.60	PR(1)	..	..	W	..	..
535	Tadtada	298.37	..	..	..	W	..	..
536	Bherwan Khedi	634.90	..	..	..	W	..	..
537	Malharpura	419.37	..	..	..	W	..	..
538	Mundla	637.60	..	..	..	W	..	..
539	Motipura	421.87	..	..	..	W	..	..
540	Nagpuria	515.37	..	..	..	W	..	..
541	Bamangaon	1,458.88	PR(1)	PHC(1)	..	W	..	..

KHILCHIPUR TAHSIL

Staple Food	Land use (*i. e.* area under different types of land use) in acres: Forest	Irrigated	Un-Irrigated	Culturable waste(*i. e.* pasture and grazing land etc,)	Area not available for cultivation	Nearest town & distance in Kms.	Day of weekly Market, if any, held in village	Remarks including any place of religious, historical or archaeological interest	L.C. No.
10	11	12	13	14	15	16	17	18	1
Jowar, Maize	..	13.23	335.33	200.18	10.11	Khilchipur 12.8	..	..	494
Jowar, Maize	..	222.88	1,418.14	777.76	131.10	Khilchipur 16.0	..	..	495
Jowar, Maize	..	30.65	495.17	635.49	47.41	Khilchipur 12.8	..	..	496
Jowar, Maize	..	16.72	194.64	76.12	5.83	Khilchipur 14.4	..	..	497
Jowar, Maize	..	36.55	90.19	158.51	49.02	Khilchipur 16.0	..	..	498
Jowar, Maize	..	129.92	589.17	223.61	43.74	Khilchipur 12.8	..	..	499
Jowar, Maize	..	81.64	971.72	384.92	51.22	Khilchipur 16.0	..	..	500
Jowar, Maize	..	27.22	297.44	121.73	11.86	Khilchipur 12.8	..	..	501
Jowar, Maize	..	47.85	618.57	331.04	34.32	Khilchipur 12.8	..	..	502
Jowar, Maize	..	87.41	629.14	234.29	24.72	Khilchipur 12.8	..	..	503
Jowar, Maize	..	73.73	611.86	256.52	33.11	Khilchipur 14.4	..	..	504
Jowar, Maize	..	147.39	895.82	369.50	79.13	Khilchipur 16.0	..	..	505
Jowar, Maize	..	45.37	370.80	131.59	18.08	Khilchipur 16.0	..	..	506
Jowar, Maize	..	44.02	278.79	125.83	17.98	Khilchipur 16.0	..	..	507
Jowar, Maize	..	90.96	597.20	146.32	26.42	Khilchipur 12.8	..	..	508
Jowar, Maize	..	28.33	328.71	117.05	21.41	Khilchipur 19.2	..	..	509
Jowar, Maize	..	190.02	1,195.06	445.19	72.86	Khilchipur 14.4	..	..	510
Jowar, Maize	..	76.31	1,152.09	804.47	108.41	Khilchipur 22.4	..	..	511
Jowar, Maize	..	221.06	1,018.00	279.79	102.21	Khilchipur 22.4	..	..	512
Jowar, Maize	..	115.68	650.22	296.48	55.34	Khilchipur 24.0	..	..	513
Jowar, Maize	..	194.90	1,443.18	595.70	233.09	Khilchipur 16.0	..	..	514
Jowar, Maize	..	11.83	196.35	105.88	14.65	Khilchipur 16.0	..	..	515
Jowar, Maize	..	1.28	259.07	71.91	9.03	Khilchipur 10.0	..	..	516
Jowar, Maize	..	48.55	542.59	211.00	51.03	Khilchipur 10.0	..	..	517
Jowar, Maize	..	76.96	554.48	181.75	50.96	Khilchipur 19.2	..	..	518
Jowar, Maize	..	22.90	249.22	124.57	23.79	Khilchipur 16.0	..	..	519
Jowar, Maize	..	201.52	1,739.82	627.52	104.73	Khilchipur 19.2	..	..	520
Jowar, Maize	..	9.66	124.79	109.58	14.78	Khilchipur 12.8	..	..	521
Jowar, Maize	..	74.49	726.11	339.49	50.03	Khilchipur 14.4	..	..	522
Jowar, Maize	..	43.06	436.79	311.50	85.15	Khilchipur 10.6	..	..	523
Jowar, Maize	..	29.53	547.78	311.13	41.55	Khilchipur 10.6	..	..	524
Jowar, Maize	..	61.15	914.66	352.92	106.96	Khilchipur 16.0	..	..	525
Jowar, Maize	..	7.15	332.96	147.13	32.88	Khilchipur 14.4	..	..	526
Jowar, Maize	..	90.88	761.10	387.13	75.58	Khilchipur 10.6	..	..	527
Jowar, Maize	..	68.12	876·68	531.10	155.72	Khilchipur 8.0	..	..	528
Jowar, Maize	..	157.34	820.14	170.41	53.33	Khilchipur 12.8	..	..	529
Jowar, Maize	..	72.07	375.34	184.32	34.27	Khilchipur 16.0	..	..	530
Jowar, Maize	..	24.74	249.58	411.05	341.04	Khilchipur 12.8	..	..	531
Jowar, Maize	..	54.51	835.78	656.66	251.90	Khilchipur 8.0	..	..	532
Jowar, Maize	..	3.85	193.33	65.94	4.06	Khilchipur 12.8	..	..	533
Jowar, Maize	..	59.17	572.37	477.61	84.45	Khilchipur 12.8	..	..	534
Jowar, Maize	..	10.33	198.24	51.27	38.53	Khilchipur 10.6	..	..	535
Jowar, Maize	..	28.71	223.33	264.25	118.61	Khilchipur 10.6	..	..	536
Jowar, Maize	..	6.41	122.01	138.36	152.59	Khilchipur 11.2	..	..	537
Jowar, Maize	..	15.62	277.89	203.48	140.61	Khilchipur 10.6	..	..	538
Jowar, Maize	..	1.25	87.40	205.52	127.70	Khilchipur 10.6	..	..	539
Jowar, Maize	..	16.10	352.97	116.14	30.16	Khilchipur 16.0	..	..	540
Jowar, Maize	..	72.66	1,047.77	278.12	60.33	Khilchipur 16.0	Tuesday	..	541

VILLAGE DIRECTORY

L. C. No.	Name of village	Total area of the village (in acres)	Amenities available within the villages					
			Educational	Medical	Power Supply	Drinking water	Communication	Post and Telegraph
1	2	3	4	5	6	7	8	9
542	Beejpadi	268.19	..	..	..	W	..	..
543	Lasoodli	967.84	PR(1)	..	..	W	..	..
544	Haryala	374.03	..	..	..	W	..	..
545	Haryali	445.04	..	..	..	W	..	..
546	Hirapur	339.88	..	..	..	W	..	..
547	Gugahedi	1,460.03	PR(1)	..	..	W	..	..
548	Barkheda Bhoja	862.75	PR(1)	..	..	W	..	..
549	Minagaon	536.07	..	..	..	W	..	..
550	Sikandri	840.71	PR(1)	..	..	W	..	..
551	Kayri	513.82	..	..	..	W	PR	..
552	Chamari	820.78	..	..	..	W	..	..
553	Chhatarpura	561.50	..	..	..	W	..	..
554	Dariapura	741.53	..	..	..	W	PR	..
555	Deolisanga	940.41	PR(1)	..	..	W	..	..
556	Punwar Khedi	505.53	..	..	..	W	..	..
557	Sonkheda Kalan	1,022.84	..	..	..	W	..	..
558	Sonkheda Khurd	584.25	PR(1)	..	..	W	..	..
	TOTAL	3,99,806.23	PR (123) Mid. S. (7) Sec. S. (3)	D (8) H (1) O (5)	7	W (524) O (18)	PR(34)	PO (13) O (1)

Source:— Column 1 to 5 & 7 to 18 : Tahsildar, Khilchipur.
Column 6 : Madhya Pradesh, Electricity, Board Jabalpur

KHILCHIPUR TAHSIL

Staple Food	Land use (*i. e.* area under different types of land use) in acres: Forest	Irrigated	Un-Irrigated	Culturable waste(*i. e.* pasture and grazing land etc,)	Area not available for cultivation	Nearest town & distance in Kms.		Day of weekly Market, if any, held in village	Remarks including any place of religious, historical or archaeological interest	L.C. No.
10	11	12	13	14	15	16		17	18	1
Jowar, Maize	..	..	156.72	92.18	19.29	Khilchipur	12.8	..	..	542
Jowar, Maize	..	56.91	600.19	271.80	38.94	Khilchipur	12.8	..	..	543
Jowar, Maize	..	17.51	226.83	105.10	24.59	Khilchipur	14.4	..	..	544
Jowar, Maize	..	23.45	295.46	115.76	10.37	Khilchipur	14.4	..	..	545
Jowar, Maize	..	13.43	157.49	149.10	19.86	Khilchipur	12.8	..	..	546
Jowar, Maize	..	98.96	1,043.60	265.67	51.80	Khilchipur	22.4	..	..	547
Jowar, Maize	..	61.48	418.32	315.66	67.29	Khilchipur	19.2	..	..	548
Jowar, Maize	..	24.09	338.23	151.01	22.74	Khilchipur	22.4	..	..	549
Jowar, Maize	..	73.62	441.45	269.40	56.24	Khilchipur	22.4	..	..	550
Jowar, Maize	..	18.13	290.33	172.95	32.41	Khilchipur	24.0	..	..	551
Jowar, Maize	..	21.04	480.22	288.46	31.06	Khilchipur	16.0	..	..	552
Jowar, Maize	..	18.22	337.37	173.41	32.50	Khilchipur	24.0	..	..	553
Jowar, Maize	..	26.82	471.11	215.16	28.44	Khilchipur	24.0	..	..	554
Jowar, Maize	..	25.44	571.66	294.46	48.85	Khilchipur	22.4	..	..	555
Jowar, Maize	..	14.65	335.10	122.25	33.53	Khilchipur	24.0	..	..	556
Jowar, Maize	..	68.73	595.68	297.58	60.85	Khilchipur	24.0	..	..	557
Jowar, Maize	..	25.28	430.35	105.40	23.22	Khilchipur	24.0	..	..	558
	3,858.90	16,357.20	182,760.66	131,359.75	65,469.72					

VILLAGE DIRECTORY

L. C. No.	Name of village	Total area of the village (in acres)	Amenities available within the villages					
			Educational	Medical	Power Supply	Drinking water	Communication	Post and Telegraph
1	2	3	4	5	6	7	8	9
1	Gurad Kheda	448.47	..	..	..	W,O	..	..
2	Pura Gurad Kheda	89.37	..	..	..	W,O	..	..
3	Dolatpura	120.41	..	..	..	W,O	..	..
4	Laxmipura	227.63	..	..	..	W,O	..	..
5	Chhayan	636.13	PR(1)	..	..	W,O	..	..
6	Hanumanpura	37.56	..	..	..	W,O	..	..
7	Chhagoda	152.72	..	..	..	W,O	..	..
8	Balbahadurpura	74.31	..	..	..	W,O	..	..
9	Pirthipura	132.59	..	..	..	W,O	..	..
10	Moonj Khedi	125.90	..	..	..	W,O	..	..
11	Balapura	66.59	..	..	..	W,O	..	..
12	Bhawarpura	62.50	..	..	..	W,O	..	..
13	Munj Kheda	83.16	..	..	..	W,O	..	..
14	Dehri Thakur	235.25	..	..	..	W,O	..	..
15	Chandpura	145.97	..	..	..	W,O	..	..
16	Baranya Khedi	115.97	..	..	..	W,O	..	..
17	Fathu Khedi	245.03	PR(1)	..	..	W,O	..	..
18	Udpuria	149.72	..	..	..	W	..	..
19	Ganeshpura	352.22	..	..	..	W	..	..
20	Tulsipura	112.47	..	..	..	W	..	..
21	Alwapura	132.03	..	..	..	W	..	..
22	Piplodi	310.41	PR.(1)	D(1)	..	W	..	..
23	Bankyapura	163.91	..	..	..	W	..	..
24	Mathanya	251·28	..	..	..	W	..	..
25	Talawada	928.81	..	..	..	W	..	..
26	Kelghata	99.59	..	..	..	W	..	..
27	Rampuria (Bhirooghat)	357.25	..	..	..	W	..	..
28	Kamalpur	281.19	..	..	..	W	..	..
29	Dehrinath	582.37	PR(1)	..	..	W	..	..
30	Awanpur	366.34	..	..	..	W	..	..
31	Chhuwadlya	642.75	..	..	..	W	..	..
32	Bahadarpura	566.44	..	..	..	W	..	..
33	Pura Bharmal	273.94	..	..	..	W	..	..
34	Kadekapura	345.09	..	..	..	W	..	..
35	Koyala	783.53	..	..	..	W	..	..
36	Hinoti	404.31	PR(1)	..	..	W	..	..
37	Hinotya	485.56	..	..	..	W	..	..
38	Ganeshpura Khurd	240.25	..	..	..	W	..	..
39	Gangapat	568.75	..	..	..	W	..	..
40	Maganya Khedi	360.12	..	..	..	W	..	..
41	Semlabey	557.37	..	..	..	W	..	..
42	Bhiyapura	1,186.97	PR(1)	..	..	W	..	..
43	Nipaniya	406.69	..	..	..	W	..	..
44	Leharcha	580.56	..	..	..	W	..	..
45	Patdi Kalan	1,452.50	..	..	..	W	..	..
46	Kishanpuriya	338.91	PR(1)	..	..	W	..	..
47	Dholbe	544.78	..	..	..	W	..	..
48	Manyapura	429.47	..	..	..	W	..	..
49	Ranklya	748.59	..	..	..	W	..	..
50	Dehri	401.28	..	..	..	W	..	..

RAJGARH TAHSIL

Staple Food	Land use (*i. e.* area under different types of land use) in acres: Forest	Irrigated	Un-Irrigated	Culturable waste(*i. e.* pasture and grazing land etc,)	Area not available for cultivation	Nearest town & distance in Kms.	Day of weekly Market, if any, held in village	Remarks including any place of religious, historical or archaeological interest	L.C. No.
10	11	12	13	14	15	16	17	18	1
Jowar, Wheat	..	9.15	159.44	234.09	45,79	Rajgarh 25.8	..	..	1
Jowar, Wheat	..	10.72	52.84	19.78	6.03	Rajgarh 28.8	..	..	2
Jowar, Wheat	..	1·84	73.47	26.47	18.63	Rajgarh 7.9	..	..	3
Jowar, Wheat	..	10.16	131.31	34.74	51.42	Rajgarh 25.6	..	..	4
Jowar, Wheat	..	18.97	386.75	114.57	115.84	Rajgarh 27.2	..	..	5
Jowar, Wheat	..	..	16.09	12.94	8.53	Rajgarh 22.4	..	..	6
Jowar, Wheat	..	15.22	84.00	15.22	38.28	Rajgarh 22.4	..	..	7
Jowar, Wheat	..	15.78	30.43	18.21	9.89	Rajgath 22.4	..	..	8
Jowar, Wheat	..	3.46	81.26	22.24	25.63	Rajgarh 19.2	..	..	9
Jowar, Wheat	..	12.72	64.88	25.37	22.93	Rajgarh 19.2	..	..	10
Jowar, Wheat	..	1.90	46.47	2.56	15.66	Rajgarh 19.2	..	..	11
Jowar, Wheat	..	3.46	37.25	8.94	12.85	Rajgarh 19.2	..	..	12
Jowar, Wheat	..	4.43	49.16	10.22	19.35	Rajgarh 16.0	..	..	13
Jowar, Wheat	..	10.53	120.37	61.78	42.57	Rajgarh 16.0	..	..	14
Jowar, Wheat	..	8.53	61.28	59.40	16.76	Rajgarh 16.0	..	..	15
Jowar, Wheat	..	3.97	70.09	18.37	23.54	Rajgarh 14.4	..	..	16
Jowar, Wheat	..	9.62	133.28	62.06	40.07	Rajgarh 12.8	..	..	17
Jowar, Maize	6.97	0.84	47.38	87.12	7.41	Rajgarh 22.4	..	..	18
Jowar, Maize	..	20.25	198.28	94.91	38.78	Rajgarh 22.4	..	..	19
Jowar, Maize	..	0.53	84.72	17.10	10.12	Rajgarh 22.4	..	..	20
Jowar, Maize	..	9.12	40.35	73.96	8.60	Rajgarh 22.4	..	..	21
Jowar, Maize	..	13,22	155.40	98.44	43.35	Rajgarh 22.4	..	..	22
Jawar, Maize	..	9.34	69.66	77. 3	7.78	Rajgarh 22.4	..	..	23
Jowar, Maize	..	12.00	102.15	118.42	18.71	Rajgarh 22.4	..	..	24
Jowar, Maize	..	33.22	264.02	586.57	45.00	Rajgarh 22.6	..	..	25
Jowar, Maize	..	00.44	43.53	36.75	18.87	Rajgarh 24.0	..	..	26
Jowar, Maize	..	10.06	105.25	194.97	46.97	Rajgarh 25.6	..	..	27
Jowar, Maize	67.34	2.78	57.69	130.63	22.75	Rajgarh 24.0	..	..	28
Jowar, Maize	..	29.28	218.03	315.12	19.94	Rajgarh 5.6	..	..	29
Jowar, Maize	..	00.65	180.47	150.01	35.21	Rajgarh 22.4	..	..	30
Jowar, Maize	..	33.40	217.35	350.60	41.40	Rajgarh 22.4	..	..	31
Jowar, Maize	..	10.69	99.96	333.54	122.25	Rajgarh 22.4	..	..	32
Jowar, Maize	..	12.16	171.78	82.44	7.56	Rajgarh 19.2	..	..	33
Jowar, Maize	..	9.50	106.06	214.78	14.75	Rajgarh 19.2	..	..	34
Jowar, Maize	..	5.29	190.49	557.44	30.31	Rajgarh 19.2	..	..	35
Jowar, Maize	..	29.09	219.94	122.16	33.12	Rajgarh 19.2	..	..	36
Jowar, Maize	..	20.97	175.18	245.73	43.68	Rajgarh 19.2	..	..	37
Jowar, Maize	..	11.84	127.06	83.91	17.44	Rajgarh 19.2	..	..	38
Jowar, Maize	..	10.00	238.59	297.78	22.38	Rajgarh 19.2	..	..	39
Jowar, Maize	..	5.50	198.47	147.59	8.56	Rajgarh 19.2	..	..	40
Jowar, Maize	..	20.59	352.31	170.56	13.91	Raigarh 19.2	..	..	41
Jowar, Maize	..	16.72	524.19	592.31	53.75	Rajgarh 19.2	..	..	42
Jowar, Maize	..	..	212.44	159.00	35.25	Rajgarh 19.2	..	..	43
Jowar, Maize	..	9.50	357.00	187.34	26.72	Rajgarh 19.2	..	..	44
Jowar, Maize	..	8.16	754.28	612.56	77.50	Rajgarh 19.2	..	..	45
Jowar, Maize	..	0.74	205.01	122.60	10.56	Rajgarh 19.2	..	..	46
Jowar, Maize	..	2.62	298.06	229.26	14.84	Rajgarh 19.2	..	..	47
Jowar, Maize	..	1.25	206.15	201.44	20.63	Rajgarh 15.2	..	..	48
Jowar, Maize	..	9.65	323.44	341.25	74.25	Rajgarh 19.2	..	..	49
Jowar, Maize	..	22.22	153.53	128.32	97.21	Rajgarh 22.4	..	..	50

VILLAGE DIRECTORY

L. C. No.	Name of village	Total area of the village (in acres)	Amenities available within the villages					
			Educational	Medical	Power Supply	Drinking water	Communication	Post and Telegraph
1	2	3	4	5	6	7	8	9
51	Bhawanipura	769.72	..	..	..	W	..	..
52	Baskho	323.41	..	..	..	W	..	..
53	Kila	567.19	..	..	..	W,O	..	..
54	Dungarpur	50.72	..	..	..	W	..	PO
55	Amargarh	119.47	PR(1)	D(1)	..	W	..	..
56	Sobhapura	184.81	..	..	..	W	..	..
57	Baodipura	73.81	..	..	..	W	..	..
58	Bhagotipura	336.06	..	..	..	W	..	..
59	Rampuria Poti	239.53	..	..	..	W	..	..
60	Fentapura	392.18	..	..	..	W	..	..
61	Mavadipura	217.19	..	..	..	W	..	..
62	Pempura	372.06	..	..	..	O	..	..
63	Bankpura	725.94	PR(1)	..	..	W	..	..
64	Kanbey	513.12	..	..	..	W	..	..
65	Kanakapura	315.09	..	..	..	W	..	..
66	Dhedia	370.66	..	..	..	W	..	..
67	Tindoniya	375.88	..	..	..	W	..	..
68	Patadi Khurd	447.50	..	..	..	R	..	..
69	Ratanpuria	498.56	..	..	..	W	..	..
70	Pansara	724.75	..	..	..	W	..	..
71	Patna	441.63	..	..	..	W	..	..
72	Dheergarh	287.87	..	..	..	W	..	..
73	Guradia	230.31	..	..	..	W	..	..
74	Laxmanpura	326.44	..	..	..	R	..	..
75	Sawarda	1,324.25	PR(1)	..	..	W	..	PO
76	Chandarpura	219.15	..	..	..	W	..	..
77	Bhawanipura	775.65	..	..	..	W	..	..
78	Lawabey	787.65	PR(1)	..	..	W	..	..
79	Kharparas	567.81	..	..	..	W	..	..
80	Lalyatalai	601.12	..	..	..	W	..	..
81	Bajpura	678.12	..	..	..	W	..	..
82	Kundibey	626.31	..	..	..	W	..	..
83	Mahuabey	801.06	..	..	..	W	..	..
84	Suwahedi	990.00	PR(1)	..	..	W	..	..
85	Jalalpura	1,027.19	..	..	..	W	..	..
86	Naipuriya	936.75	..	..	..	W	..	..
87	Kasturipura	382.50	..	..	..	TK	..	..
88	Kesharpura	173.72	..	..	..	W	..	..
89	Jogidata	557.41	..	..	..	W	..	..
90	Kachari	2,428.71	PR(1)	..	..	O	..	PO
91	Bapchi	665.84	..	..	..	O	..	..
92	Keel Kheda	1,564.66	PR(1)	..	..	O,W	..	..
93	Sinduria	1,879.47	PR(1)	AD(1)	..	W,O	..	..
94	Jodkya	1,116.88	..	..	..	W	..	..
95	Narayan Ghata	762.13	PR(1)	..	..	W	..	..
96	Amba	818.06	PR(1)	..	..	O	..	..
97	Khedi	807.03	..	..	..	O	..	..
98	Deoli Kalan	797.90	PR(1)	..	..	W	..	..
99	Lasudlya Lodha	732.50	..	..	..	W	..	..
100	Sandahedi	767.06	PR(1)	..	..	O	..	..

RAJGARH TAHSIL

Staple Food	Land use (*i. e.* area under different types of land use) in acres: Forest	Irrigated	Un-Irrigated	Culturable waste(*i. e.* pasture and grazing land etc,)	Area not available for cultivation	Nearest town & distance in Kms.	Day of weekly Market, if any, held in village	Remarks including any place of religious, historical or archaeological interest	L.C. No.
10	11	12	13	14	15	16	17	18	1
Jowar, Maize	..	3.04	401.64	350.29	14.75	Rajgarh 25.6	..	..	51
Jowar, Maize	..	0.62	126.16	172.44	24.19	Rajgarh 25.6	..	..	52
Jowar, Maize	..	15.01	289.55	170.33	92.30	Rajgarh 24.0	..	..	53
Jowar, Maize	..	12.03	34.22	2.60	1.87	Rajgarh 24.0	..	..	54
Jowar, Maize	..	..	61.15	23.62	34.70	Rajgarh 24.0	Tuesday	..	55
Jowar, Maize	..	10.25	97.84	66.69	10.03	Rajgarh 24.0	..	..	56
Jowar, Maize	..	15.50	51.70	3.90	2.71	Rajgarh 24.0	..	..	57
Jowar, Maize	..	35.78	164.28	106.26	29.74	Rajgarh 24.0	..	..	58
Jowar, Maize	..	2.50	128.48	88.28	20.27	Rajgarh 22.4	..	..	59
Jowar, Maize	..	9.53	138.65	202.29	41.71	Rajgarh 22.4	..	..	60
Jowar, Maize	..	5.91	98.74	103.92	8.62	Rajgarh 16.0	..	..	61
Jowar, Maize	..	27.65	161.38	142.47	40.56	Biaora 17.6	..	..	62
Jowar, Maize	..	46.07	303.17	315.29	61.41	Rajgarh 16.0	..	..	63
Jowar, Maize	..	2.68	207.26	276.28	26.90	Rajgarh 14.4	..	..	64
Jowar, Maize	..	2.72	121.25	180.15	10.97	Rajgarh 14.4	..	..	65
Jowar, Maize	..	5.00	209.25	137.91	18.50	Rajgarh 19.2	..	..	66
Jowar, Maize	..	4.88	191.90	164.75	14.35	Rajgarh 14.4	..	..	67
Jowar, Maize	..	6.93	164.66	251.38	24.53	Rajgarh 16.0	..	..	68
Jowar, Maize	..	..	170.65	304.27	23.64	Rajgarh 16.0	..	..	69
Jowar, Maize	..	19.81	260.44	423.25	21.25	Rajgarh 16.0	..	..	70
Jowar, Maize	..	16.22	156.40	250.75	18.26	Rajgarh 20.8	..	..	71
Jowar, Maize	..	10.65	92.64	145.73	38.85	Biaora 22.4	..	..	72
Jowar, Maize	..	5·78	111.37	82.60	30.56	Biaora 22.4	..	..	73
Jowar, Maize	..	11.18	118.50	149.68	47.08	Rajgarh 17.6	..	..	74
Jowar, Maize	..	40.59	719.57	443.28	120.81	Rajgarh 22.4	Wednesday	..	75
Jowar, Maize	..	..	107.97	97.84	13.34	Rajgarh 19.2	..	..	76
Jowar, Maize	..	1.50	345.00	401.06	28.09	Rajgarh 16.0	..	..	77
Jowar, Maize	..	9.84	325.50	401.97	50.34	Rajgarh 14.4	..	..	78
Jowar, Maize	..	5.34	216.06	300.19	46.22	Rajgarh 14.4	..	..	79
Jowar, Maize	..	16.56	315.16	250.22	19.18	Rajgarh 14.4	..	..	80
Jowar, Maize	..	..	289.50	359.30	29.32	Rajgarh 17.6	..	..	81
Jowar, Maize	..	21.40	374.97	210.25	19.69	Rajgarh 17.6	..	..	82
Jowar, Maize	..	20.19	390.44	373.43	17.00	Rajgarh 19.2	..	..	83
Jowar, Maize	..	53.72	419.78	446.50	70.00	Rajgarh 24.0	..	..	84
Jowar, Maize	..	96.31	369.94	433.28	127.66	Biaora 17.6	..	..	85
Jowar, Maize	..	16.84	441.34	437.73	40.84	Biaora 12.8	..	..	86
Jowar, Maize	..	..	49.74	219.11	113.65	Biaora 16.0	..	..	87
Jowar, Maize	..	4.90	60.50	80.88	27.44	Biaora 17.6	..	..	88
Jowar, Maize	..	4.34	111.62	415.93	25.52	Biaora 17.6	..	..	89
Jowar, Maize	..	130.78	1,463.53	715.81	118.59	Biaora 11.2	..	..	90
Jowar, Maize	..	27.75	332.69	270.22	35.18	Biaora 11.2	..	..	91
Jowar, Maize	..	101.97	1,272.69	86.27	103.73	Biaora 8.0	..	..	92
Jowar, Maize	..	72.19	1,248.81	351.25	207.22	Biaora 11.2	..	..	93
Jowar, Maize	..	31.40	298.88	707.39	79.21	Biaora 16.0	..	..	94
Jowar, Maize	..	48.84	397.94	273.53	41.82	Biaora 12.8	..	..	95
Jowar, Maize	..	45.53	652.75	64.94	54.84	Biaora 12.8	..	..	96
Jowar, Maize	..	55.03	614.22	32.12	105.66	Biaora 12.8	..	..	97
Jowar, Maize	..	30.50	570.44	141.46	55.50	Biaora 12.8	..	..	98
Jowar, Maize	..	43.16	520.75	140.31	28.28	Biaora 12.8	..	..	99
Jowar, Maize	..	67.90	559.16	98.22	41.78	Biaora 16.0	..	..	100

VILLAGE DIRECTORY

L. C. No.	Name of village	Total area of the village (in acres)	Amenities available within the villages					
			Educational	Medical	Power Supply	Drinking water	Communication	Post and Telegraph
1	2	3	4	5	6	7	8	9
101	Kolu Khedi	346.46	..	..	..	W	..	..
102	Mahabal	861.34	..	..	..	W	..	..
103	Bhamalyapura	387.23	..	..	..	W	..	..
104	Latadia	608.53	..	..	..	W	..	..
105	Khajla	788.75	PR(1)	..	..	W	..	..
106	Rawatpura	354.84	..	..	..	W	..	..
107	Bhojpuria	198.82	..	..	..	W	..	..
108	Bajtafai	520.16	..	..	..	W	..	..
109	Bananya	1,016.28	PR(1)	..	..	W	..	..
110	Gadia	450.37	..	..	..	W	..	..
111	Laharchi	624.91	..	..	..	W	..	..
112	Rajpura	378.59	..	..	..	..	..	..
113	Kalipith	1,693.13	PR(1),Mid.S(1) O(1)	D(1)	..	W	..	PO
114	Golyabey	427.50	..	..	..	W	..	..
115	Baddala	521.69	..	..	..	W	..	..
116	Amritpura	145.22	..	..	..	O	..	..
117	Ghoghadia Kalan	369.68	..	..	..	R	..	..
118	Ghoghadia Khurd	335.53	..	..	..	W	..	..
119	Hiran Khera	658.22	..	..	..	W	..	..
120	Tandi Kalan	1,314.88	PR(1)	..	..	O	..	..
121	Semli	692.47	..	..	..	O	..	..
122	Tandi Khurd	781.19	..	..	..	W	..	..
123	Nogaon	530.91	..	..	..	W	..	..
124	Roopaheda	274.53	..	..	..	W	..	..
125	Foot Talab	790.25	PR(1)	..	..	W	..	..
126	Dhanwas Kalan	1,306.75	PR(1)	..	..	W	..	..
127	Karadia	624.47	..	..	..	W	..	..
128	Dhanwas Khurd	532.72	..	..	..	W	..	..
129	Bakhtawarpura	257.06	..	..	..	W	..	..
130	Pura Padlya	154.84	..	..	..	W	..	..
131	Padlya	337.03	PR(1)	..	..	W	..	..
132	Deoli	682.81	..	..	..	W	..	..
133	Raghunathpura	321.60	..	..	E,EI,EIN	W	..	..
134	Machalpur	590.44	..	..	..	W	..	..
135	Dalelpura	209.57	..	..	..	W	..	..
136	Dehra	429.44	..	..	..	W	..	..
137	Bankna	217.81	..	..	..	W	..	..
138	Fuel Reserve Chak No. 2	20.34	..	..	..	W	..	..
139	Karanpura	164.28	..	..	..	W	..	..
140	Peepalia Kalan	625.44	..	..	..	W	..	..
141	Kanwarpura	334.16	..	..	..	W	..	..
142	Jeerapura	312.00	..	..	..	W	..	..
143	Bhainpura	385.75	..	..	..	W	..	..
144	Bhainpuri	546.03	..	..	..	W	..	..
145	Sohanpura	24.34	..	..	..	W	..	..
146	Jhanjhadpur	1,314.09	PR(1)	..	..	W	..	..
147	Paraspura	331.28	..	..	..	W	..	..
148	Padiya	734.16	..	..	..	W	..	..
149	Motipura	522.22	PR(1)	..	..	W	..	..
150	Udpuria	809.66	..	..	..	W	..	..

RAJGARH TAHSIL

Staple Food	Land use (*i. e.* area under different types of land use) in acres: Forest	Irrigated	Un-Irrigated	Culturable waste(*i. e.* pasture and grazing land etc,)	Area not available for cultivation	Nearest town & distance in Kms.	Day of weekly Market, if any, held in village	Remarks including any place of religious, historical or archaeological interest	L.C. No.
10	11	12	13	14	15	16	17	18	1
Jowar, Maize	..	20.10	183.15	128.26	14.95	Biaora 8.0	..	..	101
Jowar, Maize	..	36.87	565.19	221.05	38.23	Biaora 11.2	..	..	102
Jowar, Maize	..	8.65	266.13	101.52	10.93	Biaora 16.0	..	..	103
Jowar, Maize	..	22.47	414.03	148.94	23.09	Biaora 16.0	..	..	104
Jowar, Maize	..	27.94	398.10	327.25	35.46	Biaora 12.8	..	..	105
Jowar, Maize	..	3.90	164.25	170.01	16.68	Biaora 12.8	..	..	106
Jowar, Maize	..	1.69	87.58	91.27	18.28	Biaora 16.0	..	..	107
Jowar, Maize	..	15.94	341.59	122.18	40.45	Rajgarh 11.2	..	..	108
Jowar, Maize	..	21.65	744.16	199.14	51.33	Rajgarh 12.8	..	..	109
Jowar, Maize	..	4.00	322.25	94.62	29.50	Rajgarh 11.2	..	..	110
Jowar, Maize	..	9.31	364.44	203.94	47.22	Rajgarh 11.2	..	..	111
Jowar, Maize	..	0.75	107.28	247.13	23.43	Rajgarh 11.2	..	..	112
Jowar, Maize	..	43.15	1,133.69	405.87	110.42	Rajgarh 11.2	Friday	..	113
Jowar, Maize	..	23.22	227.53	146.09	30.66	Rajgarh 11.2	..	..	114
Jowar, Maize	..	10.37	232.84	225.82	52.66	Biaora 12.8	..	..	115
Jowar, Maize	..	2.03	78.78	34.97	29.44	Biaora 16.0	..	..	116
Jowar, Maize	..	00.97	116.00	210.50	42.21	Biaora 16.0	..	..	117
Jowar, Maize	..	15.22	11975	180.69	19.87	Biaora 16.0	..	..	118
Jowar, Maize	..	35.75	419.29	150.14	53.04	Biaora 16.0	..	..	119
Jowar, Maize	..	35.84	768.59	439.30	71.15	Biaora 16.0	..	..	120
Jowar, Maize	..	24.53	295.53	327.72	44.69	Biaora 16.0	..	..	121
Jowar, Maize	..	18.97	238.32	495.17	28.73	Rajgarh 6.4	..	..	122
Jowar, Maize	..	1.94	195.34	..	333.63	Rajgarh 20.8	..	..	123
Jowar, Wheat	..	2.90	167.62	4.28	99.73	Rajgarh 20.8	..	..	124
Jowar, Maize	..	6.90	262.87	72.65	447.83	Rajgarh 20.8	..	..	125
Jowar, Maize	..	51.94	429.19	60.31	765.31	Rajgarh 20.8	..	..	126
Jowar, Maize	..	20.09	202.50	53.72	348.16	Rajgarh 19.2	..	..	127
Jowar, Maize	..	7.40	203.62	30.19	291.51	Rajgarh 16.0	..	..	128
Jowar, Maize	..	8.75	121.34	15.98	110.99	Rajgarh 14.4	..	..	129
Jowar, Maize	..	3.75	71.12	3.75	76.22	Rajgarh 14.4	..	..	130
Jowar, Maize	..	13.53	185.87	67.63	70.00	Rajgarh 14.4	..	..	131
Jowar, Maize	..	6.72	320.84	279.53	75.72	Rajgarh 16.0	..	..	132
Jowar, Maize	..	8.63	187.13	96.94	28.90	Rajgarh 17.6	..	..	133
Jowar, Maize	..	12.15	293.72	244.51	40.06	Rajgarh 19.2	..	..	134
Jowar, Maize	..	12.22	116.34	68.23	12.78	Rajgarh 16.0	..	..	135
Jowar, Maize	..	13.09	171.37	206.15	38.83	Rajgarh 19.2	..	..	136
Jowar, Maize	..	1.50	74.22	122.30	19.79	Rajgarh 19.2	..	..	137
Jowar, Maize	..	..	9.13	11.21	..	Rajgarh 16.0	..	..	138
Jowar, Maize	..	1.03	74.59	64.35	24.31	Rajgarh 17.6	..	..	139
Jowar, Maize	..	20.56	255.62	318.76	30.50	Rajgarh 17.6	..	..	140
Jowar, Maize	..	13.90	160.84	122.79	36.63	Rajgarh 17.6	..	..	141
Jowar, Maize	..	5.22	109.57	148.26	48.95	Rajgarh 16.0	..	..	142
Jowar, Maize	..	3.37	166.81	178.17	37.40	Rajgarh 16.0	..	..	143
Jowar, Maize	..	3.31	246.22	237.00	59.50	Rajgarh 16.0	..	..	144
Jowar, Maize	..	..	22.22	1.00	1.12	Rajgarh 19.2	..	..	145
Jowar, Maize	..	52.15	669.81	561.00	31.13	Rajgarh 9.6	..	..	146
Jowar, Maize	..	1.59	81.85	213.57	34.27	Rajgarh 8.0	..	..	147
Jowar, Maize	..	32.12	281.65	333.81	86.58	Rajgarh 8.0	..	..	148
Jowar, Maize	..	20.84	154.87	309.09	37.42	Rajgarh 6.4	..	..	149
Jowar, Maize	..	14.62	281.14	441.90	72.00	Rajgarh 8.0	..	..	150

VILLAGE DIRECTORY

L. C. No.	Name of village	Total area of the village (in acres)	Amenities available within the villages					
			Educational	Medical	Power Supply	Drinking water	Communication	Post and Telegraph
1	2	3	4	5	6	7	8	9
151	Rampuria	28.50	..	..	..	W	..	..
152	Hamirpura	356.09	..	..	..	W	..	..
153	Jamsherpura	656.16	..	..	..	W	..	..
154	Junapani	776.91	..	..	..	W	..	..
155	Junapani Ka Khedal	340.59	..	..	..	W	..	..
156	Kansi	952.16	PR(1)	..	..	W	..	..
157	Rawatpura	542.90	..	..	..	W	..	..
158	Baldiya	291.34	..	..	..	W	..	..
159	Laxmanpura	208.19	..	..	..	W	..	..
160	Kotra	341.87	..	..	..	W	..	..
161	Bhatpura	332.28	..	..	..	R	..	..
162	Hirapura	412.81	..	..	..	R	..	..
163	Motipura Khati	997.66	PR(1)	..	..	W	..	..
164	Tootipura	233.62	..	..	..	W	..	..
165	Gabakapura	96.87	..	..	..	W	..	..
166	Padli Khati	757.47	..	..	..	W	..	..
167	Gola Kheda	834.62	..	..	..	W	..	..
168	Vijaygarh	536.25	..	..	..	W	..	..
169	Dilawara	607.00	..	..	..	W	..	..
170	Bhoor Kotri	144.31	..	..	..	W	..	..
171	Baga	378.19	PR(1)	..	..	W	..	..
172	Guradia	426.68	..	..	..	W	..	..
173	Gopalpura	740.47	..	..	..	W	..	..
174	Dilawari	285.16	PR(1)	..	..	W	..	..
175	Chamari	283.09	..	..	..	W	..	..
176	Manyapura	559.50	..	..	..	W	..	..
177	Dhobipura	556.25	..	..	..	W	..	..
178	Jaitpura	233.72	..	..	..	O	..	..
179	Jaganyapura	204.93	..	..	..	W	..	..
180	Jwalapura	438.47	..	..	..	W	..	..
181	Deo Jhiri	556.25	..	..	..	O	..	..
182	Sunderpura	443.22	..	..	..	W	..	..
183	Bedekapura	329.75	..	..	..	W	..	..
184	Harjipura	336.13	..	..	..	W	..	..
185	Fatehpur	356.16	..	..	..	W	..	..
186	Malipura	186.46	..	..	..	W	..	..
187	Jogipura	421.78	..	..	..	W	..	..
188	Manoharpura	665.31	..	..	..	W	..	PO
189	Fool Khedi	562.44	PR(1)	..	..	W	..	..
190	Virendrapura	499.28	..	..	..	W	..	..
191	Saredi	1,361.48	PR(1)	..	..	W	..	..
192	Kharcha Khedi	782.25	..	..	..	W	..	..
193	Hatai Kheda	1,124.19	..	..	..	W	..	..
194	Talai Kheda	718.75	..	..	..	W	..	..
195	Bar Kheda	1,016.53	PR(1)	..	..	W	..	..
196	Motipura	828.50	..	..	..	W	..	..
197	Jugalpura	513.71	..	..	..	W	..	..
198	Morpipli	585.09	..	..	..	W	..	..
199	Grodhanpura	125.25	..	..	..	W	..	..
200	Gagorni	474.47	..	..	..	W	..	..

RAJGARH TAHSIL

Staple Food	Land use (*i. e.* area under different types of land use) in acres: Forest	Irrigated	Un-Irrigated	Culturable waste(*i. e.* pasture and grazing land etc,)	Area not available for cultivation	Nearest town & distance in Kms.	Day of weekly Market, if any, held in village	Remarks including any place of religious, historical or archaeological interest	L.C. No.
10	11	12	13	14	15	16	17	18	1
Jowar, Maize	..	..	25.90	2.06	00.54	Rajgarh 6,4	..	..	151
Jowar, Maize	..	0.78	248.37	88.12	18.82	Rajgarh 4.8	..	..	152
Jowar, Maize	..	4.90	273,25	342.65	35.36	Rajgarh 6.4	..	..	153
Jowar. Maize	..	24.72	258.62	447.53	46.04	Rajgarh 6.4	..	..	154
Jowar, Maize	..	3.40	38.06	270.56	28.57	Rajgarh 8.0	..	..	155
Jowar, Maize	172.34	42.09	381.06	206.15	150.52	Rajgarh 8.0	..	..	156
Jowar. Maize	130.21	2.40	142·34	228.37	39.58	Rajgarh 4.8	..	..	157
Jowar, Maize	..	3.44	109.78	131.68	46,44	Rajgarh 3.2	..	..	158
Jowar, Maize	..	..	110.25	61.84	36.10	Rajgarh 3.2	..	..	159
Jowar, Maize	77.66	..	13.47	196.94	53.80	Rajgarh 1.6	..	..	160
Jowar, Maize	..	..	53.53	222.28	56.47	Rajgarh 3.2	..	..	161
Jowar, Maize	..	..	118.03	19.66	275.12	Rajgarh 3.2	..	..	162
Jowar, Maize	..	9.69	165,37	770.47	52.13	Rajgarh 4.8	..	..	163
Jowar, Maize	:	1.21	122.44	90.28	19.69	Rajgarh 4.8	..	..	164
Jowar, Maize	..	..	46.28	28.91	21.68	Rajgarh 4.8	..	..	165
Jowar, Maize	93.34	6.15	270.40	113.07	274.51	Rajgarh 6.4	..	..	166
Jowar. Maize	..	11.28	176.38	57.51	589.45	Rajgarh 6.4	..	..	167
Jowar, Maze	..	11.31	238.94	94.91	191.09	Rajgarh 9.6	..	..	168
Jowar, Maize	..	32.84	313.50	154.09	105.57	Rajgarh 9.6	..	..	169
Jowar, Maize	..	..	10.34	6.78	127.19	Rajgarh 16.0	..	..	170
Jowar, Maize	..	20.94	151.15	51.54	154.56	Rajgarh 16.0	..	..	171
Jowar, Maize	..	1.44	54.97	6,65	363.62	Rajgarh 16.0	..	..	172
Jowar, Maize	..	13.66	169.00	67.10	490.71	Rajgarh 14.4	..	..	173
Jowar. Maize	..	5.41	105.47	75.49	98.79	Rajgarh 11.2	..	..	174
Jowar, Maize	..	5.56	132.84	22.84	121.85	Rajgarh 9.6	..	..	175
Jowar, Maize	..	3.41	127.22	29.56	399.31	Rajgarh 9.6	..	..	176
Jowar, Maize	..	..	145.93	126.03	284.29	Rajgarh 9.6	..	..	177
Jowar, Maize	..	0.62	106.68	39.91	86.51	Rajgarh 9.6	..	..	178
Jowar, Maize	..	..	133.69	46.09	25.15	Rajgarh 8.0	..	..	179
Jowar, Maize	..	..	88.81	81.37	268.29	Rajgarh 6.4	..	..	180
Jowar, Maize	..	..	50.41	152.12	353.72	Rajgarh 4.8	..	..	181
Jowar, Maize	..	..	215.00	228.22	..	Rajgarh 3.2	..	..	182
Jowar, Maize	..	..	136.75	138,31	54.69	Rajgarh 4.8	..	..	183
Jowar, Maize	..	..	159.76	153.97	22.40	Rajgarh 6.4	..	..	184
Jowar, Maize	..	5.62	172.75	130.01	47.78	Rajgarh 8.0	..	..	185
Jowar, Maize	..	..	87.50	90.35	8.61	Rajgarh 8.0	..	..	186
Jowar, Maize	..	0.81	170.22	208.80	41.95	Rajgarh 11.2	..	..	187
Jowar, Maize	..	21.84	414.57	198.88	30.02	Rajgarh 8.0	..	..	188
Jowar, Maize	..	41.57	345.46	141.00	34.41	Rajgarh 8.0	..	..	189
Jowar, Maize	..	13.31	353.03	104.31	28.63	Rajgarh 9.6	..	..	190
Jowar, Maize	..	47.56	770.03	423.60	120.29	Rajgarh 8.9	..	..	191
Jowar, Maize	..	24.00	588.94	123.19	46.12	Rajgarh 12.8	..	..	192
Jowar, Maize	..	17.94	786.78	274.44	45.03	Rajgarh 14.4	..	..	193
Jowar, Maize	..	23.31	568.10	91.66	35.68	Rajgarh 12.8	..	..	194
Jowar, Maize	..	46.03	712.97	209.75	47.78	Rajgarh 9.6	..	..	195
Jowar, Maive	..	18.63	482.12	300.54	27.21	Rajgarh 9.6	..	..	196
Jowar, Maize	..	..	204.12	281.99	27.60	Rajgarh 4.1	..	..	197
Jowar, Maize	..	5.09	244.63	308.40	26.97	Rajgarh 8.0	..	..	198
Jowar, Maize	..	..	86.34	36.56	2.35	Rajgarh 3.2	..	..	199
Jowar, Maize	..	..	86.34	371.80	16.33	Rajgarh 1.6	..	..	200

VILLAGE DIRECTORY

L. C. No.	Name of village	Total area of the village (in acres)	Amenities available within the villages					
			Educational	Medical	Power Supply	Drinking water	Communication	Post and Telegraph
1	2	3	4	5	6	7	8	9
201	Bhagotipura	129.78	..	..	..	W	..	..
202	Rughnathgarh	232.69	..	..	..	W	..	..
203	Partabganj	89.28	..	..	..	W	..	..
204	Balbatpura	41.28	..	..	..	W	..	..
205	Baradwari	289.53	..	..	..	W	..	..
206	Kishangarh	242.62	..	..	..	W	..	..
207	Ajeetgarh	325.84	..	..	..	W	..	..
208	Kalitalai	355.72	..	..	..	W	..	..
209	Madapura	559.34	..	..	..	W	..	..
210	Piplya	507.59	..	..	..	W	..	..
211	Sawan Kheda	127.97	..	..	..	W	..	..
212	Jetpura	266.94	..	..	..	W	..	..
213	Bhadva Kheda	342.94	..	..	..	W	..	..
214	Bans Khedi	450.25	..	..	..	W	..	..
215	Kishanpuria	342.69	..	..	..	W	..	..
216	Rampuria	433.37	..	..	..	W	..	..
217	Bhawanipura	426.34	..	..	..	W	..	..
218	Titodi	635.78	..	..	..	W	..	..
219	Rasoolpura	199.75	..	..	..	W	..	..
220	Titodi Ka Anda	157.06	..	..	..	W	..	..
221	Daftari Ki Baodi	76.00	..	..	..	W	..	..
222	Dhand	357.53	..	..	..	W	..	..
223	Uncha Kheda	464.16	PR(1)	..	..	W	..	..
224	Kali Kheda	478.50	..	..	..	W	..	..
225	Rampuria	373.56	..	..	..	W	..	..
226	Peepalbe	460.68	PR(1)	..	..	W	..	..
227	Hiran Khedi	1,296.56	..	..	..	W	..	..
228	Mundla	838.41	..	..	..	W	..	..
229	Narsingpura	133.35	..	..	..	W	..	..
230	Magariadeh	525.06	..	..	..		..	..
231	Sultanpura	1,112.32	PR(1)	..	..	W	..	..
232	Padia	591.68	PR(1)	..	..	W	..	..
233	Gopalpura	154.09	..	..	..	W	..	..
234	Kharna	475.91	..	..	..	W	..	..
235	Leelbe	389.38	..	..	..	W	..	..
236	Khandiyapura	647.33	..	..	..	W	..	..
237	Lalgarh	340.31	..	..	..	W	..	..
238	Rajlibe	1,147.53	..	..	..	W	..	..
239	Manjri Kho	311.25	..	..	..	W	..	..
240	Laxamanpura	708.75	..	..	..	W	..	..
241	Lagdaria	256.82	..	..	..	W	..	..
242	Khima Khedi	519.09	..	..	..	W	..	..
243	Banpur	916.87	PR(1)	..	..	W	..	..
244	Chauki	785.06	..	..	..	W	..	..
245	Kalalpura	529.22	..	..	..	W	..	..
246	Shikarpur	500.78	..	..	..	W	..	..
247	Chainpuria	918.75	..	..	..	W	..	..
248	Balwantpura	367.09	..	..	..	W	..	..
249	Abhaypur	1,037.47	..	..	..	R	..	..
250	Ghoghadia	390.66	..	..	..	W	..	..

RAJGARH TAHSIL

Staple Food	Land use (*i. e.* area under different types of land use) in acres: Forest	Irrigated	Un-Irrigated	Culturable waste(*i. e.* pasture and grazing land etc,)	Area not available for cultivation	Nearest town & distance in Kms.	Day of weekly Market, if any, held in village	Remarks including any place of religious, historical or archaeological interest	L.C. No.
10	11	12	13	14	15	16	17	18	1
Jowar, Maize	..	..	78.47	18.15	33.16	Rajgarh 1.6	..	..	201
Jowar, Maize	..	1.28	130.05	78.96	22.40	Rajgarh 3.2	..	..	202
Jowar, Maize	..	..	73.53	9.44	6.31	Rajgarh 1.6	..	..	203
Jowar, Maize	..	..	23.08	14.45	3.75	Rajgarh 1.6	..	..	204
Jowar, Maize	..	2.91	191.86	73.88	20.88	Rajgarh 1.6	..	..	205
Jowar, Maize	..	12.46	30.99	143.28	55.89	Rajgarh 1.6	..	..	206
Jowar, Maize	..	1.58	128.00	177.55	18.71	Rajgarh 3.2	..	..	207
Jowar, Maize	..	0.95	167.60	105.11	82.06	Rajgarh 4,8	..	..	208
Jowar, Maize	..	4.17	288.75	225.10	41.32	Rajgarh 4.8	..	..	209
Jowar, Maize	..	9.76	120.44	215.81	161.58	Rajgarh 4.8	..	..	210
Jowar, Maize	..	..	74.18	36.22	17.57	Rajgarh 8.0	..	..	211
Jowar, Maize	..	..	90.45	141.52	34.97	Rajgarh 4.8	..	..	112
Jowar, Maize	..	1.67	93.56	195.04	52.67	Rajgarh 8.0	..	..	213
Jowar, Maize	..	0.88	147.33	281.78	20.26	Rajgarh 9.6	..	..	214
Jowar, Maize	..	6.48	70.46	253.04	12.71	Rajgarh 4.8	..	..	215
Jowar, Maize	..	1.28	187.16	233.56	11.37	Rajgarh 4.8	..	..	216
Jowar, Maize	..	6.28	260.40	129.26	30.40	Rajgarh 8.0	..	..	217
Jowar, Maize	..	0.81	275.15	341.06	18.76	Rajgarh 3.2	..	..	218
Jowar, Maize	..	..	115.37	73·07	11.31	Rajgarh 3.2	..	..	219
Jowar, Maize	..	1.87	102.53	42.51	10.15	Rajgarh 3.2	..	..	220
Jowar, Maize	..	2.53	52.03	12.32	9.12	Rajgarh 4.0	..	..	221
Jowar, Maize	..	12.09	109.62	187.23	48.59	Rajgarh 3.2	..	..	222
Jowar, Maize	..	11.46	211.55	200.31	40.84	Rajgarh 4.8	..	..	223
Jowar, Maize	..	11.50	267.90	144.88	54.22	Rajgarh 6.4	..	..	224
Jowar, Maize	..	14.09	179.97	153.38	26.12	Rajgarh 6.4	..	..	215
Jowar, Maize	..	16.65	213.19	196.50	34.34	Rajgarh 9.6	..	..	226
Jowar, Maize	..	38.00	616.44	555.31	86.81	Rajgarh 11.2	..	..	227
Jowar, Maize	..	10.53	22.75	719.90	85.23	Rajgarh 9.6	..	..	228
Jowar, Maize	..	..	69.94	53.59	9.82	Rajgarh 11.2	..	..	229
Jowar, Maize	..	9.59	186.69	290.87	37.91	Rajgarh 9.6	..	..	230
Jowar, Maize	..	29.12	605.65	401.22	76.33	Rajgarh 6.4	..	..	231
Jowar, Maize	..	33.50	388.62	133.37	36.19	Biaora 8.0	..	..	232
Jowar, Maize	..	5.47	105.37	19.56	23.69	Biaora 9.6	..	..	233
Jowar, Maize	..	13.34	328.81	83.56	50.20	Biaora 8.0	..	..	234
Jowar, Maize	..	1.56	138.40	219.25	30.17	Biaora 6.4	..	..	235
Jowar, Maize	..	15.25	319.84	262.44	49.80	Rajgarh 11.2	..	..	236
Jowar, Maize	..	3.44	108.12	201.40	27.35	Rajgarh 9.6	..	..	237
Jowar, Maize	..	6.44	350.38	745.18	45.53	Rajgarh 9.6	..	..	238
Jowar, Maize	..	0.31	103.97	130.45	76.52	Rajgarh 6.4	..	..	239
Jowar, Maize	..	8.16	236.06	392.71	71.82	Rajgarh 14.4	..	..	240
Jowar, Maize	..	..	74.12	168.03	14.67	Rajgarh 16.0	..	..	241
Jowar, Maize	..	3.82	207.07	277.50	30.70	Rajgarh 17.6	..	..	242
Jowar, Maize	..	18.10	305.83	513.29	79.65	Rajgarh 14.4	..	..	243
Jowar, Maize	7.85	1.00	209.15	445.12	121.94	Rajgarh 11.2	..	..	244
Jowar, Maize	..	0.31	228.27	253.20	47.44	Rajgarh 14.4	..	..	245
Jowar, Maize	..	..	128.00	348.19	24.59	Rajgarh 14.4	..	..	246
Jowar, Maize	..	12.95	458.47	408.04	39.29	Rajgarh 9.6	..	..	247
Jowar, Maize	..	2.22	164.40	160.39	40.08	Rajgarh 9.6	..	..	248
Jowar, Maize	..	0.52	180.98	785.36	70.61	Rajgarh 19.2	..	..	249
Jowar, Maize	..	7.50	59.35	287.82	35.99	Rajgarh 16.0	..	..	250

VILLAGE DIRECTORY

L. C. No.	Name of village	Total area of the village (in acres)	Amenities available within the villages					
			Educational	Medical	Power Supply	Drinking water	Communication	Post and Telegraph
1	2	3	4	5	6	7	8	9
251	Gopalpura	686.12	..	..	..	W	..	..
252	Beerampura	815.81	..	..	..	W	..	..
253	Nal Kheda	577.84	..	..	..	R	..	..
254	Hajaripura	126.00	..	..	..	W	..	..
255	Hirapura	659.16	..	..	..	W	..	..
256	Kargadia	1,183.84	..	..	..	R,O	..	..
257	Ramgarh	673.05	..	..	..	W	..	..
258	Sangi	438.12	..	..	..	W,R	..	..
259	Ranipura	266.69	..	..	..	W	..	..
260	Arjunpura	294.50	..	..	..	W,O	..	..
261	Chainpuria	333.53	..	..	..	W,O	..	..
262	Patan Kalan	508.69	PR(1)	..	..	W,R	..	..
263	Gordhanpura	258.44	..	..	..	W	..	..
264	Nesdi	535.53	..	..	..	W	..	..
265	Bar Khedi	312.37	..	..	..	R	..	..
266	Phoolpura	402.09	..	..	..	O	..	..
267	Ganeshpura	353.97	..	..	..	..	..	..
268	Mokampura	316.13	..	..	..	W,O	..	..
269	Lulpura	510.03	..	..	..	W	..	..
270	Laxmanpura	534.97	..	..	..	W	..	..
271	Paraspura	481.34	..	..	..	R	..	..
272	Salpura	171.16	..	..	..	W	..	..
273	Kishanpuria	579.81	..	..	..	O	..	..
274	Dalelpura	1,747.91	..	..	..	W	..	..
275	Kundibey	900.25	..	..	..	W	..	..
276	Chandpura	439.06	..	..	..	W	..	..
277	Nanagaon	463.94	..	..	..	W,O	..	..
278	Rajpura	732.50	..	..	..	W,O	..	..
279	Karedi	2,522.62	PR(1),Mid.S.(1)	..	..	W,O	..	PO
280	Gehun Khedi	880.62	..	..	..	W,O	..	..
281	Kareda	631.12	..	..	..	W,O	..	..
282	Kolu Khedi	1,755.00	PR(1)	..	..	W,O	..	..
283	Kherasi	1,459.75	PR(1)	..	..	W	..	..
284	Todri	547.78	..	..	..	W	..	..
285	Jalalia	447.37	..	..	..	O	..	..
286	Peepalya	760.50	..	..	..	W	..	..
287	Chonsla	1,649.25	PR(1)	..	..	W	..	..
288	Toomadia Khedi	705.00	PR(1)	..	..	O	..	..
289	Guradia	562.19	PR(1)	..	..	O	..	..
290	Ghoda Kheda	872.69	PR(1)	..	..	O	..	..
291	Mithoo Khedi	419.90	..	..	..	W.O	..	..
292	Nanori	608.47	..	..	..	W,O	..	..
293	Khajuri	1,423.66	PR(1)	..	..	O	..	..
294	Rosya	423.81	..	..	..	W,O	..	..
295	Rampuria	1,323.72	PR(1)	..	..	O	..	..
296	Gorakhpura	1,450.69	PR(1)	..	..	W,O	..	..
297	Rojad Khurd	1,433.22	..	..	..	W,O	..	..
298	Rojya	1,871.25	PR(1)	..	..	W	..	..
299	Kalitalai	2,095.25	..	..	..	O	..	..
300	Kushalpura	352.43	..	..	..	W	..	..

RAJGARH TAHSIL

Staple Food	Land use (*i. e.* area under different types of land use) in acres					Nearest town & distance in Kms.	Day of weekly Market, if any, held in village	Remarks including any place of religious, historical or archaeological interest	L.C. No.
	Forest	Irrigated	Un-Irrigated	Culturable waste(*i. e.* pasture and grazing land etc,)	Area not available for cultivation				
10	11	12	13	14	15	16	17	18	1
Jowar, Maize	..	7.56	215.37	357.73	105.46	Rajgarh 14.4	..	..	251
Jowar, Maize	..	8.03	196.68	593.54	17.56	Rajgarh 9.6	..	..	252
Jowar, Maize	..	7.12	177.56	246.78	146.38	Rajgarh 12.8	..	..	253
Jowar, Maize	..	1.90	48.84	68.20	7.06	Rajgarh 16.0	..	..	254
Jowar, Maize	..	6.90	222.05	406.80	23.41	Rajgarh 16.0	..	..	255
Jowar, Maize	77.38	..	395.53	152.62	558.31	Rajgarh 9.6	..	..	256
Jowar, Maize	..	9.18	221.21	410.42	32.24	Rajgarh 9.6	..	..	257
Jowar, Maize	..	3.09	178.30	211.73	45.00	Rajgarh 6.4	..	..	258
Jowar, Maize	16.72	2.93	86.81	143.89	16.34	Rajgarh 8.0	..	..	259
Jowar, Maize	..	..	51.50	233.29	9.71	Rajgarh 12.8	..	..	260
Jowar, Maize	..	10.03	143.06	162.24	18.20	Rajgarh 6.4	..	..	261
Jowar, Maize	..	22.05	218.27	177.75	90.62	Rajgarh 4.8	..	..	262
Jowar, Maize	..	..	111.72	14.22	132.50	Rajgarh 8.0	..	..	263
Jowar, Maize	..	3.09	253.36	137.71	141.37	Rajgarh 4.8	..	..	264
Jowar, Maize	..	..	35.81	235.56	41.00	Rajgarh 8.0	..	..	265
Jowar, Maize	..	..	107.25	96.05	198.79	Rajgarh 8.0	..	..	266
Jowar, Maize	..	..	..	..	353.97	Rajgarh 8·0	..	..	267
Jowar, Maize	..	..	10.94	4.68	300.51	Rajgarh 8.0	..	..	268
Jowar, Maize	..	5.37	135.72	114.43	254.51	Rajgarh 9.6	..	..	269
Jowar, Maize	..	..	71.85	57.77	405.35	Rajgarh 9.6	..	..	270
Jowar, Maize	..	..	4.59	116.37	360.38	Rajgarh 8.0	..	..	271
Jowar, Maize	..	16.02	84.51	3.28	67.35	Rajgarh 4.8	..	..	272
Jowar, Maize	..	4.71	240·87	..	334.23	Rajgarh 9.6	..	..	273
Jowar, Maize	..	10.85	274.23	159.77	1,303.06	Rajgarh 9.6	..	..	274
Jowar. Maize	..	21.80	356.95	9.34	512.16	Rajgarh 8.0	..	..	275
Jowar, Maize	..	6.30	239.79	68.69	124.28	Rajgarh 6.4	..	..	276
Jowar, Maize	..	7.43	263.57	..	192.94	Rajgarh 8.0	..	..	277
Jowar, Maize	..	27.12	508.85	1.19	195.34	Rajgarh 8.0	..	..	278
Jowar, Maize	..	112.50	1,065.28	8.50	1,336.34	Rajgarh 11.2	Friday	..	279
Jowar, Maize	..	21.15	468.63	2.25	388.59	Rajgarh 12.8	..	..	280
Jowar, Wheat	..	27.55	348.33	2.25	252.99	Rajgarh 12.8	..	..	281
Jowar, Wheat	..	80.91	1,004.08	4.28	665.73	Rajgarh 11.2	..	..	282
Jowar, Wheat	..	47.91	852.58	1.77	557.49	Rajgarh 12.8	..	..	283
Jowar, Wheat	..	6.56	368.94	..	172.28	Rajgarh 14.4	..	..	284
Jowar, Wheat	..	25.39	292.69	0.34	128.95	Rajgarh 12.8	..	..	285
Jowar, Wheat	..	29.32	492.14	2.22	236.82	Rajgarh 16.0	..	..	286
Jowar, Wheat	..	21.59	1,018.38	11.12	598.16	Rajgarh 16.0	..	..	287
Jowar, Wheat	..	6.28	548.75	6.12	143.85	Rajgarh 12.8	..	..	288
Jowar, Wheat	..	8.66	400.93	2.78	149.82	Rajgarh 16.0	..	..	289
Jowar, Wheat	..	25.06	610.16	1.72	235.75	Rajgarh 16.0	..	..	290
Jowar, Wheat	..	9.37	274.41	44.74	91.38	Rajgarh 16.0	..	..	291
Jowar, Wheat	..	5.09	435.09	66.08	102.21	Rajgarh 16.0	..	..	292
Jowar, Wheat	..	48.91	1167.24	105.28	102.23	Rajgarh 16.0	..	..	293
Jowar, Wheat	..	19.06	263.94	64.81	76.00	Rajgarh 16.0	..	..	294
Jowar, Wheat	..	35.97	930.18	155.06	202.51	Rajgarh 16.0	..	..	295
Jowar, Wheat	..	32.75	925.94	242.86	249.14	Rajgarh 12.8	..	..	296
Jowar, Wheat	..	34.93	662.10	424.72	311.47	Rajgarh 16.0	..	..	297
Jowar, Wheat	..	65.34	849.72	0.62	955.57	Rajgarh 16.0	..	..	298
Jowar, Wheat	..	45.15	834.31	2.78	1,213.01	Rajgarh 16.0	..	..	299
Jowar, Wheat	..	..	21.22	..	331.21	Rajgarh 16.0	..	..	300

VILLAGE DIRECTORY

L. C. No.	Name of village	Total area of the village (in acres)	Amenities available within the villages					
			Educational	Medical	Power Supply	Drinking water	Communication	Post and Telegraph
1	2	3	4	5	6	7	8	9
301	Neshborda	399.40	..	..	..	W	..	..
302	Balbirpura	480.28	..	..	..	W	..	..
303	Shahpuria	1,107.59	..	..	..	W	..	..
304	Kishanpuria	927.26	..	..	..	W	..	..
305	Nari	979.40	PR(1)	..	..	W	..	..
306	Jasapura	713.81	..	..	..	W	..	..
307	Purachatoo Kheda	399.43	..	..	..	W	..	..
308	Chatookheda Dangi	891.72	PR(1), Mid.S. (1)	..	..	W	..	..
309	Chatoo Kheda Sondia	1,096.25	..	..	..	W	..	PO
310	Latoori Dangi	663.53	..	..	..	W	..	..
311	Sironji	457.71	..	..	..	W	..	..
312	Muraria	991.59	PR(1)	..	..	W	..	..
313	Khanpura	544.40	..	..	..	W	..	..
314	Mathnya	785.34	..	..	..	R,NW	..	..
315	Bhutyabey	1,237.31	..	..	..	W	..	..
316	Bans Khedi	533.12	..	..	..	O	..	..
317	Doongarpura	1,336.16	..	..	..	W	..	..
318	Baiheda	1,773.06	..	..	..	W	..	..
319	Kolu Kheda	1,768.26	PR(1)	..	..	W,O	..	..
320	Udpuria	784.44	..	..	..	W	..	..
321	Mohanpura	1,279.72	..	..	..	W	..	..
322	Bakhtawarpura	880.97	..	..	..	W,O	..	..
323	Ladanpura	1,214.19	..	..	..	W,O	..	..
324	Manda Kheda	1,633.69	PR1)	..	..	W,O	..	..
325	Bamlabey	1,904.43	PR(1)	..	EI	W,O	..	..
326	Surajpura	718.72	..	..	..	W,O	..	..
327	Nawalpura	350.31	..	..	..	..	..	..
328	Hathi Kumara	839.87	..	..	..	W,O	..	..
329	Raipuria	936.69	..	..	..	W,O	..	..
330	Sameli	1,250.90	..	..	..	W	..	..
331	Kishanpuria	931.50	..	..	..	W	..	..
332	Tandi	559.47	..	..	..	O	..	..
333	Jhoomka	909.28	..	..	..	O	..	..
334	Suraj Khedai	720.72	..	..	..	W	..	..
335	Laxmanpura	402.25	..	..	..	O	..	..
336	Karanvas	2,009.53	PR(1),Mid.S.(1)	D(1),VH(1)	..	W,O	..	..
337	Selapani	974.47	PR(1)	..	..	W	..	..
338	Aodpur	2,020.44	PR(1)	..	..	W,O	..	..
339	Bhopalpura	793.00	..	..	..	R	..	..
340	San Khedi	1,340.15	..	..	..	O	..	..
341	Naiheda	1,707.81	PR(1)	..	..	O	..	..
342	Dehari Karad	2,132.31	PR(1)	..	..	W,O	..	..
343	Dabadi	1,296.22	..	..	..	W,O	..	..
344	Bans Kheda	2,754.00	PR(1)	..	..	W,O	..	..
345	Pitha Kheda	485.25	..	..	..	W	..	..
346	Patan Khurd	862.06	..	..	..	O	..	..
347	Lakhya	1,139.53	PR(1)	..	..	W,O	..	..
348	Lasoodli	1,409.28	PR(1)	..	..	W,O	..	..
349	Paka	611.06	..	..	..	W	..	..
350	Khedi	792.06	..	..	..	W	..	..

RAJGARH TAHSIL

Staple Food	Land use (*i. e.* area under different types of land use) in acres: Forest	Irrigated	Un-Irrigated	Culturable waste(*i. e.* pasture and grazing land etc,)	Area not available for cultivation	Nearest town & distance in Kms.	Day of weekly Market, if any, held in village	Remarks including any place of religious, historical or archaeological interest	L.C. No.
10	11	12	13	14	15	16	17	18	1
Jowar, Wheat	..	..	65.31	0.62	333.47	Rajgarh 12.8	..	..	301
Jowar, Wheat	..	4.03	137.87	0.90	337.48	Rajgarh 12.8	..	..	302
Jowar, Wheat	..	1.46	323.53	0.62	781.98	Rajgarh 12.8	..	..	303
Jowar, Wheat	..	1.78	186.16	0.19	739.13	Rajgarh 16.0	..	..	304
Jowar, Wheat	..	11.02	530.93	..	437.45	Rajgarh 12.8	..	..	305
Jowar, Wheat	..	7.96	397.41	..	308.44	Rajgarh 16.0	..	..	306
Jowar, Wheat	..	0.97	292.06	0.31	106.09	Rajgarh 16.0	..	..	307
Jowar, Wheat	..	36.50	673.28	2.60	179.34	Rajgarh 16.0	..	..	308
Jowar, Whear	..	33.94	724.53	4.75	333.03	Rajgarh 16.0	Thursday	..	309
Jowar, Wheat	..	35.12	455.50	2.91	170.00	Rajgarh 17.6	..	..	310
Jowar, Wheat	..	6.72	199.84	0.25	250.90	Rajgarh 19.2	..	..	311
Jowar, Wheat	..	17.59	525.60	0.19	448.21	Rajgarh 19.2	..	..	312
Jowar, Wheat	..	16.84	210.00	0.47	317.09	Rajgarh 19.2	..	..	313
Jowar, Wheat	..	1.62	275.75	19.51	488.46	Rajgarh 22.4	..	..	314
Jowar, Wheat	..	4.25	577.56	31.24	624.26	Rajgarh 20.8	..	..	315
Jowar, Wheat	..	5.37	271.15	7.52	249.08	Rajgarh 19.2	..	..	316
Jowar, Wheat	..	34.47	355.37	21.85	924.47	Biaora 16.0	..	..	317
Jowar, Wheat	..	3.49	703.91	19.49	1,046.17	Biaora 17.6	..	..	318
Jowar, Wheat	..	35.59	862.94	38.40	831.33	Biaora 14.4	..	..	319
Jowar, Wheat	..	3.56	402.97	10.16	367.75	Biaora 12.8	..	..	320
Jowar, Wheat	..	2.10	505.99	592.07	179.56	Biaora 11.2	..	..	321
Jowar, Wheat	..	..	341.94	453.13	85.90	Biaora 11.2	..	..	322
Jowar, Wheat	..	7.12	413.28	663.02	130.77	Biaora 12.8	..	..	323
Jowar, Wheat	..	19.22	578.94	876.16	159.37	Biaora 12.8	..	..	324
Jowar, Wheat	..	12.53	641.16	1,156.13	94.61	Biaora 9.6	..	..	325
Jowar, Wheat	..	1.03	260.85	403.88	52.96	Biaora 9.6	..	..	326
Jowar, Wheat	..	..	73.72	264.15	12.44	Biaora 9.6	..	..	327
Jowar, Wheat	..	3.31	468.70	237.46	130.40	Biaora 8.0	..	..	328
Jowar, Wheat	..	10.72	375.44	446.69	103.84	Biaora 16.0	..	..	329
Jowar, Wheat	..	7.63	672.15	6.43	564.69	Biaora 16.0	..	..	330
Jowar, Wheat	..	66.03	534.97	5.88	324.62	Biaora 19.2	..	..	331
Jowar, Wheat	..	25.53	315.41	..	218.53	Biaora 20.8	..	..	332
Jowar, Wheat	..	18.65	404.70	0.18	485.75	Biaora 20.8	..	..	333
Jowar, Wheat	..	17.69	392.03	0.03	310.97	Biaora 16.0	..	..	334
Jowar, Wheat	..	7.59	223.35	..	171.31	Biaora 20.8	..	..	335
Jowar, Wheat	..	48.60	1,197.05	22.28	741.60	Biaora 16.0	Sunday	..	336
Jowar, Wheat	..	3.22	719.94	0.16	251.15	Biaora 17.6	..	..	337
Jowar, Wheat	..	9.12	1,287.13	4.53	719.66	Biaora 17.6	..	..	338
Jowar, Wheat	..	..	309.40	2.73	480.87	Biaora 20.8	..	..	339
Jowar, Wheat	..	0.56	775.09	4.47	560.03	Biaora 22.4	..	..	340
Jowar, Wheat	..	0.25	857.53	3.44	846.59	Biaora 22.4	..	..	341
Jowar, Wheat	..	22.50	1,100.00	9.00	1,000.81	Biaora 22.4	..	..	342
Jowar, Wheat	..	2.50	632.00	11.00	650.72	Biaora 22.4	..	..	343
Jowar, Wheat	..	75.00	1,852.00	9.00	818.00	Biaora 24.0	..	..	344
Jowar, Wheat	..	3.84	235·57	0·62	245.22	Rajgarh 2.4	..	..	345
Jowar, Maize	..	33.50	600.56	14.00	214.00	Rajgarh 22.4	..	..	346
Jowar, Maize	..	48.19	749.90	19.72	321.72	Rajgarh 24.0	..	..	347
Jowar, Maize	..	40.88	1,067.28	39.31	261.81	Rajgarh 24.0	..	..	348
Jowar, Maize	..	18.75	467.34	5.53	119.44	Rajgarh 24.0	..	..	349
Jowar, Maize	..	7.98	535.24	0.12	248.72	Rajgarh 24.0	..	..	350

VILLAGE DIRECTORY

L. C. No.	Name of village	Total area of the village (in acres)	Amenities available within the villages					
			Educational	Medical	Power Supply	Drinking water	Communication	Post and Telegraph
1	2	3	4	5	6	7	8	9
351	Limboda	2,404.75	PR(1)	..	..	O	..	..
352	Ragho Khedi	410.78	..	..	..	W	..	..
353	Padlya Khedi	2,074.72	PR(1)	..	..	O	..	..
354	Kalponi	1,422.87	PR(1)	..	..	O	..	..
355	Rasoolpura	1,091.53	PR(1)	..	..	O	..	..
356	Bakhed	2,895.93	PR(1), Mid.S (1)	..	..	O	..	PO
357	Khujner	5,044.06	PR(1),Mid.S.(1), Sec.S.(1)	PHC(1), VH(1)	E, EI, EIN	O	KR	PO
358	Chondapura	1,642.81	PR(1), Mid.S.(1)	..	..	W	..	..
359	Khima Khedi	418.40	..	..	..	W	..	..
360	Mawasa	794.72	PR(1)	..	..	W	..	..
361	Phundia	867.25	PR(1)	..	..	W	..	..
362	Kodiya Jargar	1,039.50	PR(1)	..	..	W	..	..
363	Tooni	1,015.03	PR(1)	..	..	W	..	..
364	Peepal Kheda	771.28	..	..	..	W	..	..
365	Dhua Khedi	439.16	..	..	..	W	..	..
366	Gorya Kheda	1,867.25	PR(1)	..	..	W	..	..
367	Gokalpura	1,194.00	..	..	..	W	..	..
368	Gindori	1,128.44	..	..	..	W	..	..
369	Udpuria	624.37	..	..	..	W	..	..
370	Gopalpura	939.09	..	..	..	W	..	..
371	Badlawda	1,047.27	PR(1)	..	..	W	..	..
372	Dubali	1,460.65	..	..	..	W	..	..
373	Deoli Charan	626.37	..	..	..	W	..	..
374	Dhulen	348.21	..	..	..	W	..	..
375	Chontra	925.09	PR(1)	..	..	W	..	..
376	Dhatoori	840.83	..	..	..	W	..	..
377	Sustani	1,406.16	PR(1)	MCW(1)	E, EI, EIN	O	..	PO
378	Kadia Khinchi	671.06	..	..	..	W	..	..
379	Gindor Bhatt	485.06	..	..	..	W	..	..
380	Kachnaria	1,770.81	PR(1)	..	..	W	..	..
381	Raghunathpura	403.53	..	..	..	O	..	..
382	Ganeshpura	345.19	..	..	..	O	..	..
383	Atai Kheda	888.31	..	..	..	R	..	..
384	Chhatri Rajgarh	404.13	..	..	..	W	..	..
385	Chhatri Narsinghgarh	409.47	..	..	..	W	..	..
386	Dehri Baman	2,213.87	PR(1)	..	..	O	..	PO
387	Badal Khedi	984.47	PR(1)	..	..	O	PR	..
388	Dupadia	994.75	PR(1)	..	..	O	PR	..
389	Lalpura Jhala	638.03	..	..	..	R	..	..
390	Padampura	769.47	PR(1)	..	..	O	..	..
391	Gangahoni	481.16	..	..	..	W	PR	..
392	Shyampura	..	..	..	..	W	PR	..
393	Beed Jalfa	..	..	..	..	..	..	..
394	Beed Bateri (Datagram)	1,650.00	..	..	..	W	..	..
	TOTAL	265,738·51	PR (88) Mid.S.(7) Sec-S. (1)	D(6) O(3)	5	W(331) O (58)	PR(4) KR(1)	PO(15)

Source:— Columns 1 to 5 & 7 to 18 : Tahsildar, Rajgarh
Column 6 : Madhya Pradesh Electricity Board, Jabalpur

RAJGARH TAHSIL

Staple Food	Land use (*i. e.* area under different types of land use) in acres: Forest	Irrigated	Un-Irrigated	Culturable waste(*i. e.* pasture and grazing land etc,)	Area not available for cultivation	Nearest town & distance in Kms.	Day of weekly Market, if any, held in village	Remarks including any place of religious, historical or archaeological interest	L.C. No.
10	11	12	13	14	15	16	17	18	1
Jowar, Maize	..	13.40	1.965.47	1.03	424.85	Rajgarh 24.0	..	..	351
Jowar, Maize	..	10.00	255.87	6.41	138.50	Rajgarh 24.0	..	..	352
Jowar, Maize	..	60.19	1,566.53	1.09	446.91	Rajgarh 25.6	..	..	353
Jowar, Maize	..	42.37	1,055.44	3.79	321.27	Rajgarh 25.6	..	..	354
Jowar, Maize	..	54.94	889.84	16.68	130,06	Rajgarh 25.6	..	..	355
Jowar, Maize	..	263.94	2,026.34	17.06	588.59	Rajgarh 25.6	..	..	356
Jowar, Maize	..	260.16	3,386.56	68.53	1,328.81	Biaora 32.0	Sunday	..	357
Jowar, Maize	..	66.40	1,125.16	14.94	436.31	Rajgarh 30.4	..	..	358
Jowar, Maize	..	7.69	264.55	1.28	144.88	Rajgarh 30.4	..	..	359
Jowar, Maize	..	26.38	537.84	4.12	226.38	Rajgarh 30.4	..	..	360
Jowar, Maize	..	21.31	653.39	0.47	192.08	Rajgarh 30.4	..	..	361
Jowar, Maize	..	29.73	738.71	50.62	220.44	Rajgarh 30.4	..	..	362
Jowar, Maize	..	67.95	757.75	4.53	184.80	Rajgarh 30.4	..	..	368
Jowar, Maize	..	47.34	538.52	0.55	184.87	Rajgarh 22.4	..	..	364
Jowar, Maize	..	15.69	282.28	10.22	130.97	Rajgarh 22.4	..	..	365
Jowar, Maize	..	22.34	1,158.74	37.91	648.26	Rajgarh 28.8	..	..	366
Jowar, Maize	..	29.55	811.82	9.65	342.98	Rajgarh 28.8	..	..	367
Jowar, Maize	..	50.21	817.15	40.06	221.02	Rajgarh 24.4	..	..	368
Jowar, Maize	..	30.37	451.19	2.38	140.43	Rajgarh 27.2	..	..	369
Jowar, Maize	..	28.84	634.03	1.56	274.66	Rajgarh 28.8	..	..	370
Jowar, Maize	..	15.62	651.88	4.88	374.89	Rajgarh 28.8	..	..	371
Jowar, Wheat	..	10·06	971.03	2.78	476.78	Rjagarh 28.8	..	..	372
Jowar, Wheat	..	8.78	392.87	7.94	216.78	Rajharh 28.8	..	..	373
Jowar, Wheat	..	1.03	203.34	0.53	143.31	Rajgarh 28.8	..	..	374
Jowar, Wheat	..	5.31	529.28	17.44	373.06	Rajgarh 28.8	..	..	375
Jowar, Wheat	..	5.69	417.03	10.03	408.08	Rajgarh 28.8	..	..	376
Jowar, Wheat	..	31.69	861.78	13.44	499.25	Rajgarh 33.6	..	..	377
Jowar, Maize	..	2.56	441.88	2.88	223.74	Biaora 33.6	..	..	378
Jowar, Maize	..	2.41	333.84	0.72	148.09	Biaora 33.6	..	..	379
Jowar, Maize	..	37.87	1,123.13	0.53	609.28	Biaora 32.0	..	..	380
Jowar, Maize	..	1.34	216.10	3.88	182.21	Biaora 33.6	..	..	381
Jowar, Maize	..	2.31	148.50	8.90	185.48	Biaora 33.6	..	..	382
Jowar, Maize	..	9.25	451.84	4.22	423.00	Biaora 30.4	..	..	383
Jowar, Maize	..	6.75	189.78	1.48	206.12	Biaora 28.8	..	..	384
Jowar, Maize	..	0.47	183.75	4.09	221.16	Biaora 28.8	..	..	385
Jowar, Maize	..	26.69	1,414.47	6.18	766.53	Biaora 25.6	..	..	386
Jowar, Maize	..	16.47	677.44	7.32	283.24	Biaora 22.4	..	..	387
Jowar, Maize	..	8.47	569.19	0.81	416.28	Biaora 24.0	..	..	388
Jowar, Maize	..	2.72	413.53	1.50	220.28	Biaora 27.2	..	..	389
Jowar, Maize	..	13.53	507.84	..	248.10	Biaora 28.8	..	..	390
Jowar, Maize	..	5.65	362.82	2.25	110.44	Biaora 27.2	..	..	391
..	..	..	..	..	..	..	..	..	392
..	..	..	..	..	..	..	..	..	393
..	1650.00	..	..	..	..	Rajgarh 4.8	..	..	394
..	2299.81	6.305.45	134,409.95	59,444.61	63,278.79				

VILLAGE DIRECTORY

L. C. No.	Name of village	Total area of the village (in acres)	Amenities available within the villages					
			Educational	Medical	Power Supply	Drinking water	Communication	Post and Telegraph
1	2	3	4	5	6	7	8	9
1	Banjari	860.00	..	..	..	W	..	..
2	Chatha	2,013.00	PR(1)	..	E,EI,EIN	W	PR	..
3	Khanpura	893.00	PR(1)	..	E,EI	W	PR	..
4	Peepalbey	1,199.00	..	..	..	W	PR	..
5	Shivpura	117.00	..	..	..	W	..	..
6	Beenyakhedi	544.00	..	..	..	W	..	..
7	Narsingpura	384.00	..	..	..	W	..	..
8	Katariakhedi	1,215.00	..	..	..	W	PR	..
9	Gujarkhedi	205.00	..	..	..	W	..	..
10	Khankra (Sabla)	880.00	..	..	..	W	..	..
11	Chanderpura	422.00	..	..	..	W	..	..
12	Jamonia Ghata	468.00	..	..	..	W	PR	..
13	Badlaoda	214.00	..	..	..	W	PR	..
14	Moya	1,042.00	PR(1)	..	..	W	PR	..
15	Chamari	632.00	..	..	..	W	PR	..
16	Aranya	869.00	..	..	EI	W	PR	..
17	Bakhatpura	391.00	..	..	..	W	PR	..
18	Moi	1,352.00	PR(1)	..	..	W	..	..
19	Barkheda	1,492.00	PR(1)	..	..	W	PR	..
20	Lodhipura	723.00	PR(1)	..	..	W	PR	..
21	Kharetia	946.00	PR(1)	..	..	..	..	..
22	Rampuria	354.00	..	..	..	..	..	..
23	Narsinghpura	587.00	..	..	..	..	..	..
24	Kodiya Khedi	258.00	..	..	..	..	..	..
25	Dhakora	1,108.00	PR(1)	..	..	..	..	..
26	Dhakori	460.00	..	..	..	..	..	..
27	Silpati Bhai	932.00	..	..	..	..	..	..
28	Habipura	1,363.00	PR(1)	..	..	..	..	..
29	Motipura	284.00	..	..	..	W	..	..
30	Nayapura	361.00	..	..	..	W	PR	..
31	Ummedpura	228.00	..	..	..	W	PR	..
32	Khuri	962.00	PR(1)	..	E,EI	W	PR	..
33	Malyahedi	674.00	..	..	E,EI	W	PR	..
34	Mohnipura	1,256,00	..	..	..	W	PR	..
35	Bhadkya	625.00	..	..	..	W	..	..
36	Amanpura	567.00	..	..	..	W	..	..
37	Padonya	2,363.00	PR(1),Sec.S.(1)	..	..	W	..	..
38	Talawda (Champapura)	526.00	..	..	..	W	PR	..
39	Multanpura	368.00	..	..	..	W	PR	..
40	Sidighata	33.00	..	..	..	W	..	..
41	Balapura	646.00	..	..	EI	W	PR	..
42	Bahadarpura	941.00	PR(1)	..	E,EI	W	..	..
43	Bhoora	807.00	PR(1)	..	..	W	..	..
44	Hadahedi	422.00	..	..	..	W	..	..
45	Kachnaria	3,361.00	PR(1),Sec.S.(1)	..	..	W	PR	..
46	Jogadakhedi	248.00	..	..	..	W	..	..
47	Lasudlya	851.00	P R (1)	..	..	W	PR	..
48	Peepal Hela	2,144.00	PR(1),Mid.S.(1)	..	..	W	PR	PO
49	Balchidi	1,133.00	PR(1)	..	..	W	..	..
50	Khajuria	1,980.00	Mid.S.(1)	..	..	W	..	..

BIAORA TAHSIL

Staple Food	Land use (*i. e.* area under different types of land use) in acres: Forest	Irrigated	Un-Irrigated	Culturable waste(*i. e.* pasture and grazing land etc,)	Area not available for cultivation	Nearest town & distance in Kms.	Day of weekly Market, if any, held in village	Remarks including any place of religious, historical or archaeological interest	L.C. No.
10	11	12	13	14	15	16	17	18	1
Wheat, Jowar	..	37.00	441.00	339.00	43.00	Biaora 5.00	..	..	1
Wheat, Jowar	..	88.00	133.00	1,720.00	72.00	Biaora 4.00	..	..	2
Wheat, Jowar	..	66.00	702.00	67.00	58.00	Biaora 3.00	..	..	3
Wheat, Jowar	..	27.00	402.00	702.00	68.00	Biaora 10.00	..	..	4
Wheat, Jowar	..	4.00	46.00	61.00	6.00	Biaora 10.00	..	..	5
Wheat, Jowar	..	10.00	128.00	368.00	38.00	Biaora 9.00	..	..	6
Wheat, Jowar	..	1.00	145.00	224.00	14.00	Biaora 9.00	..	..	7
Wheat, Jowar	..	15.00	540.00	587.00	73.00	Biaora 6.00	..	..	8
Wheat, Jowar	..	6.00	104.00	73.00	22.00	Biaora 5.00	..	..	9
Wheat, Jowar	..	6.00	461.00	380.00	33.00	Biaora 5.00	..	..	10
Wheat, Jowar	..	13.00	167.00	210.00	32.00	Biaora 5.00	..	..	11
Wheat, Jowar	..	15.00	243.00	173.00	37.00	Biaora 5.00	..	..	12
Wheat, Jowar	..	8.00	94.00	84.00	28.00	Biaora 6.00	..	..	13
Wheat, Jowar	..	33.00	545.00	417.00	47.00	Biaora 4.00	..	..	14
Wheat, Jowar	..	16.00	302.00	215.00	99.00	Biaora 3.00	..	..	15
Wheat, Jowar	..	25.00	510.00	273.00	61.00	Biaora 3.00	..	..	16
Wheat, Jowar	..	24.00	200.00	98.00	69.00	Biaora 2.00	..	..	17
Wheat, Jowar	..	46.00	966.00	300.00	40.00	Biaora 4.00	..	..	18
Wheat, Jowar	..	54.00	931.00	457.00	50.00	Biaora 5.00	..	..	19
Wheat, Jowar	..	51.00	342.00	307.00	23.00	Biaora 5.00	..	..	20
Wheat, Jowar	..	41.00	498.00	380.00	27.00	Biaora 7.00	..	..	21
Wheat, Jowar	..	14.00	208.00	121.00	11.00	Biaora 7.00	..	..	22
Wheat, Jowar	..	24.00	329.00	220.00	14.00	Biaora 7.00	..	..	23
Wheat, Jowar	..	26.00	135.00	85.00	12.00	Biaora 8.00	..	..	24
Wheat, Jowar	..	53.00	729.00	250.00	76.00	Biaora 7.00	..	..	25
Wheat, Jowar	..	4.00	344.00	96.00	16.00	Biaora 5.00	..	..	26
Wheat, Jowar	..	16.00	560.00	312.00	44.00	Biaora 3.00	..	..	27
Wheat, Jowar	..	88.00	721.00	503.00	51.00	Biaora 3.00	..	..	28
Wheat, Jowar	..	20.00	161.00	86.00	17.00	Biaora 2.00	..	..	29
Wheat, Jowar	..	11.00	132.00	169.00	49.00	Biaora 1.00	..	..	30
Wheat, Jowar	..	..	120.00	88.00	20.00	Biaora 3.00	..	..	31
Wheat, Jowar	..	70.00	510.00	337.00	45.00	Biaora 3.00	..	..	32
Wheat, Jowar	..	33.00	406.00	220.00	15.00	Biaora 7.00	..	..	33
Wheat, Jowar	..	41.00	798.00	310.00	107.00	Biaora 1.00	..	..	34
Wheat, Jowar	..	16.00	404.00	187.00	18.00	Biaora 4.00	..	..	35
Wheat, Jowar	..	13.00	159.00	382.00	13.00	Biaora 6.00	..	..	36
Wheat, Jowar	..	181.00	894.00	1,109.00	179.00	Biaora 3.00	..	..	37
Wheat, Jowar	..	1.00	469.00	24.00	32.00	Biaora 2.00	..	..	38
Wheat, Jowar	..	37.00	247.00	50.00	34.00	Biaora 0.00	..	..	39
Wheat, Jowar	..	..	19.00	10.00	4.00	Biaora 1.00	..	..	40
Wheat, Jowar	..	13.00	491.00	124.00	18.00	Biaora 1.00	..	..	41
Wheat, Jowar	..	50.00	537.00	293.00	61.00	Biaora 2.00	..	..	42
Wheat, Jowar	..	31.00	501.00	222.00	53.00	Biaora 4.00	..	..	43
Wheat, Jowar	..	10.00	305.00	85.00	22.00	Biaora 4.00	..	..	44
Wheat, Jowar	..	203.00	1,767.00	1,044.00	347.00	Biaora 5.00	..	..	45
Wheat, Jowar	..	16.00	152.00	74.00	6.00	Biaora 6.00	..	..	46
Wheat, Jowar	..	40.00	621.00	132.00	58.00	Biaora 5.00	..	..	47
Wheat, Jowar	..	187.00	1,234.00	651.00	72.00	Biaora 6.00	..	..	48
Wheat, Jowar	..	36.00	638.00	423.00	36.00	Biaora 9.00	..	..	49
Wheat, Jowar	..	210.00	1,045.00	653.00	72.00	Biaora 10.00	..	..	50

VILLAGE DIRECTORY

L. C. No.	Name of village	Total area of the village (in acres)	Amenities available within the villages					
			Educational	Medical	Power Supply	Drinking water	Communication	Post and Telegraph
1	2	3	4	5	6	7	8	9
51	Parsuliya	1,866.00	PR(1)	..	..	W	PR	..
52	Bargya	1,211.00	PR(1)	..	..	W	..	..
53	Sunderheda	1,478.00	..	..	..	W	..	..
54	Morchakhedi	901.00	PR(1)	..	..	W	..	..
55	Kushalpura	640.00	..	..	..	W	..	..
56	Shahpura	1,011.00	..	..	..	W	..	..
57	Madhopura	321.00	..	..	..	W	PR	..
58	Keshariyabey	478.00	..	..	..	W	..	..
59	Jadkyakhedi	1,645.00	PR(1)	..	..	W	..	..
60	Ashapura	299.00	..	..	..	W	..	..
61	Rughunathpura	483.00	..	..	..	W	..	..
62	Bakhtawarpura	376.00	..	..	..	W	..	..
63	Rajpura	707.00	..	..	..	W	..	..
64	Gehunkhedi	627.00	..	..	..	W	..	..
65	Panali	1,140.00	PR(1)	..	..	W	..	..
66	Sherpura	746.00	..	..	..	W	PR	..
67	Gujribey	890.00	..	..	..	W	..	..
68	Bhilwadia	2,483.00	Mid.S.(1), Sec.S.(1)	..	..	W	..	PO
69	Bhat Khedi	1,307.00	PR(1)	..	..	W	..	..
70	Napliyakhedi	811.00	..	..	..	W	..	..
71	Damdiya	747.00	..	..	..	W	PR	..
72	Doltariya	995.00	PR(1)	..	..	W	PR	..
73	Bhojpuria	407.00	..	..	..	W	PR	..
74	Ralayati	1,192.00	PR(1)	..	..	W	..	..
75	Poonarkhedi	2,249.00	..	..	..	W	..	PO
76	Dewalkheda	1,135.00	PR(1)	..	..	W	..	..
77	Dhurla	575.00	PR(1)	..	..	W	..	..
78	Talodi	2,103.00	PR(1)	..	..	W	..	..
79	Suwahedi	862.00	..	..	..	..	..	..
80	Nalkheda	520.00	..	..	..	..	..	..
81	Pagara	927.00	PR(1)	..	..	..	..	..
82	Pagari	1,086.00	..	..	..	..	PR	..
83	Barwan	2,321.00	..	H(1)	..	..	..	PO
84	Lasudli (Maharaja)	1,811.00	PR(1)	..	..	..	..	..
85	Bagadiyakhedi	288.00	..	..	..	..	..	..
86	Angadpura	354.00	..	..	..	..	..	..
87	Muwaliya Dangi	881.00	..	..	..	..	..	..
88	Barkhedi	976.00	PR(1)	..	..	W	..	..
89	Baiheda	2,230.00	PR(2)	..	..	W	PR	PO
90	Bagori	392.00	PR(1)	..	..	W	..	..
91	Atralya	844.00	..	..	..	W	..	..
92	Ladanpur Charan	226.00	..	..	..	W	..	..
93	Nalbandi	406.00	..	..	..	W	..	..
94	Bajpura	316.00	..	..	..	W	..	..
95	Kher Khedi	326.00	..	..	..	W	..	..
96	Higona	168.00	..	..	..	W	..	..
97	Khankra Gandi	169.00	..	..	..	W	..	..
98	Kamlya Khedi	360.00	..	..	..	W	..	..
99	Gidor Mina	2,136.00	PR(1)	..	..	W	..	..
100	Khankra Teja	540.00	..	..	..	W	..	..

BIAORA TAHSIL

Staple Food	Land use (*i. e.* area under different types of land use) in acres: Forest	Irrigated	Un-Irrigated	Culturable waste (*i. e.* pasture and grazing land etc,)	Area not available for cultivation	Nearest town & distance in Kms.	Day of weekly Market, if any, held in village	Remarks including any place of religious, historical or archaeological interest	L.C. No.
10	11	12	13	14	15	16	17	18	1
Wheat, Jowar	..	70.00	708.00	899.00	189.00	Biaora 8.00	..	..	51
Wheat, Jowar	..	10.00	772.00	394.00	35.00	Biaora 11.00	..	..	52
Wheat, Jowar	..	8.00	721.00	684.00	65.00	Biaora 11.00	..	..	53
Wheat, Jowar	..	67.00	543.00	253.00	38.00	Biaora 11.00	..	..	54
Wheat, Jowar	..	4.00	229.00	377.00	30.00	Biaora 13.00	..	..	55
Wheat, Jowar	..	4.00	445.00	499.00	63.00	Biaora 12.00	..	..	56
Wheat, Jowar	..	4.00	109.00	175.00	33.00	Biaora 14.00	..	..	57
Wheat, Jowar	..	1.00	157.00	305.00	15.00	Biaora 15.00	..	..	58
Wheat, Jowar	..	26.00	594.00	918.00	107.00	Biaora 15.00	..	..	59
Wheat, Jowar	..	2.00	82.00	188.00	27.00	Biaora 15.00	..	..	60
Wheat, Jowar	..	1.00	203.00	248.00	31.00	Biaora 16.00	..	..	61
Wheat, Jowar	..	6.00	146.00	184.00	40.00	Biaora 17.00	..	..	62
Wheat, Jowar	..	6.00	334.00	321.00	46.00	Biaora 18.00	..	..	63
Wheat, Jowar	..	20.00	311.00	259.00	37.00	Biaora 19.00	..	..	64
Wheat, Jowar	..	21.00	359.00	684.00	76.00	Biaora 14.00	..	..	65
Wheat, Jowar	..	6.00	513.00	192.00	35.00	Biaora 15.00	..	..	66
Wheat, Jowar	..	22.00	479.00	361.00	28.00	Biaora 14.00	..	..	67
Wheat, Jowar	..	84.00	1,600.00	685.00	114.00	Biaora 20.00	..	..	68
Wheat, Jowar	..	25.00	862.00	345.00	75.00	Biaora 16.00	..	..	69
Wheat, Jowar	..	6.00	578.00	213.00	14.00	Biaora 25.00	..	..	70
Wheat, Jowar	..	10.00	444.00	251.00	42.00	Biaora 22.00	..	..	71
Wheat, Jowar	..	11.00	651.00	264.00	69.00	Biaora 24.00	..	..	72
Wheat, Jowar	..	8.00	237.00	127.00	35.00	Biaora 27.00	..	..	73
Wheat, Jowar	..	8.00	698.00	270.00	216.00	Biaora 23.00	..	..	74
Wheat, Jowar	..	76.00	1,696.00	195.00	282.00	Biaora 22.00	..	..	75
Wheat, Jowar	..	46.00	928.00	120.00	41.00	Biaora 25.00	..	..	76
Wheat, Jowar	..	5.00	373.00	174.00	23.00	Biaora 14.00	..	..	77
Wheat, Jowar	..	8.00	874.00	826.00	395.00	Biaora 14.00	..	..	78
Wheat, Jowar	..	7.00	368.00	462.00	25.00	Biaora 12.00	..	..	79
Wheat, Jowar	..	15.00	275.00	191.00	39.00	Biaora 17.00	..	..	80
Wheat, Jowar	..	46.00	373.00	453.00	55.00	Biaora 17.00	..	..	81
Wheat, Jowar	..	1.00	564.00	496.00	25.00	Biaora 17.00	..	..	82
Wheat, Jowar	..	62.00	1,566.00	571.00	122.00	Biaora 12.00	..	..	83
Wheat, Jowar	..	80.00	732.00	918.00	81.00	Biaora 17.00	..	..	84
Wheat, Jowar	..	1.00	176.00	104.00	7.00	Biaora 17.00	..	..	85
Wheat, Jowar	..	3.00	210.00	128.00	13.00	Biaora 14.00	..	..	86
Wheat, Jowar	..	9.00	527.00	315.00	30.00	Biaora 15.00	..	..	87
Wheat, Jowar	..	3.00	592.00	324.00	57.00	Biaora 11.00	..	..	88
Wheat, Jowar	..	8.00	1,530.00	502.00	190.00	Biaora 11.00	..	..	89
Wheat, Jowar	..	17.00	257.00	103.00	15.00	Biaora 8.00	..	..	90
Wheat, Jowar	..	18.00	573.00	233.00	20.00	Biaora 10.00	..	..	91
Wheat, Jowar	..	..	157.00	55.00	14.00	Biaora 8.00	..	..	92
Wheat, Jowar	..	5.00	288.00	96.00	17.00	Biaora 8.00	..	..	93
Wheat, Jowar	..	6.00	115.00	176.00	19.00	Biaora 9.00	..	..	94
Wheat, Jowar	..	6.00	201.00	107.00	12.00	Biaora 9.00	..	..	95
Wheat, Jowar	..	..	120.00	40.00	8.00	Biaora 9.00	..	..	96
Wheat, Jowar	..	2.00	111.00	52.00	4.00	Biaora 9.00	..	..	97
Wheat, Jowar	..	14.00	182.00	154.00	10.00	Biaora 8.00	..	..	98
Wheat, Jowar	..	66.00	1,197.00	696.00	177.00	Biaora 9.00	..	..	99
Wheat, Jowar	..	9.00	278.00	233.00	20.00	Biaora 11.00	..	..	100

VILLAGE DIRECTORY

L. C. No.	Name of village	Total area of the village (in acres)	Amenities available within the villages					
			Educational	Medical	Power Supply	Drinking water	Communication	Post and Telegraph
1	2	3	4	5	6	7	8	9
101	Amarpura	283.00	..	..	..	..	..	..
102	Jharkheda	1,391.00	PR (1)	..	..	W	..	PO
103	Charkhedi	830.00	..	..	..	W	..	..
104	Padli Maharaja	1,133.00	..	..	..	W	..	..
105	Talawda Maharaja	921.00	..	..	..	W	..	..
106	Luhari	1,005.00	PR (1)	..	..	W	..	..
107	Chachakhedi	1,576.00	PR (1)	..	..	W	..	..
108	Belas	1,864.00	PR (1)	..	..	W	..	..
109	Bhagora	627.00	PR (1)	..	..	W	..	..
110	Manki	1,645.00	PR (1)	..	..	W	..	..
111	Sadiya	784.00	..	..	..	W	..	..
112	Bhopalpura	937.00	..	..	..	W	..	..
113	Morikho	1,334.00	..	..	..	W	..	..
114	Jami	1,386.00	PR (1)	..	..	W	..	..
115	Jamoniya (Malawar)	653.00	PR (2)	..	..	W	..	..
116	Bhatpura	544.00	..	..	..	W	..	..
117	Shikargah Malawar	11,066.00	..	..	..	W	..	..
118	Shamsherpura	1,403.00	..	..	..	W	..	..
119	Jotpur	658.00	..	..	..	W	..	..
120	Gokulpura	110.00	..	..	..	W	..	..
121	Devkhedi	504.00	..	..	..	W	..	..
122	Tawadiya Ka Pura	196.00	..	..	..	NW,O	..	..
123	Jemalpura	361.00	..	..	..	NW,O	..	..
124	Khajur Khedi	213.00	..	..	..	W,O	..	..
125	Khedi Kushalpura	680.00	..	..	..	W	..	..
126	Malawar	1,881.00	PR (1), Mid.S. (1)	H (1)	E,EI,EIN	W,O	PR	PO
127	Malawari	401.00	..	..	E,EI	W,O	..	..
128	Bhagotipur	1,140.00	PR (1)	..	..	W,O	..	..
129	Bhilkhedi	614.00	..	..	..	W,O	..	..
130	Borda	560.00	..	..	..	W,O	..	..
131	Kandiya Khedi	509.00	..	..	EI	W,O	..	..
132	Budakheda	463.00	..	..	..	W,O	..	..
133	Arnaya	769.00	..	..	..	W,O	PR	..
134	Khejda Meena	539.00	..	..	..	W,O	..	..
135	Bapcha	465.00	..	..	..	W,O	..	..
136	Amlayahat	1,205.00	..	..	E,EI	W,O	PR	PO
137	Bamulya	403.00	..	..	..	W,O	..	..
138	Barkhedi	370.00	..	..	..	W,O	..	..
139	Kharetiya Khurd	722.00	..	..	..	W,O	..	..
140	Kharetiya Kalan	768.00	..	..	..	W,O	..	..
141	Motipura	891.00	PR (1)	..	..	W,O	..	..
142	Gunjari	455.00	..	..	E,EI	W,O	..	..
143	Sagpur	285.00	..	..	..	W,O	..	..
144	Sukhjhar	200.00	..	..	..	W,O	..	..
145	Chukalya	409.00	..	..	..	W,O	..	..
146	Amratpura	298.00	..	..	..	W,O	..	..
147	Agri	275.00	..	..	..	W,O	..	..
148	Rampuria	205.00	..	..	..	W,O	..	..
149	Agar	3,274.00	PR (1)	..	..	W,O	..	..
150	Sunderpura	1,689.00	PR (1)	..	..	W,O	..	..

BIAORA TAHSIL

Staple Food	Land use (*i. e.* area under different types of land use) in acres: Forest	Irrigated	Un-Irrigated	Culturable waste(*i. e.* pasture and grazing land etc,)	Area not available for cultivation	Nearest town & distance in Kms.	Day of weekly Market, if any, held in village	Remarks including any place of religious, historical or archaeological interest	L.C. No.
10	11	12	13	14	15	16	17	18	1
Wheat, Jowar	..	..	168.00	109.00	6.00	Biaora 11.00	..	..	101
Wheat, Jowar	..	53.00	608.00	436.00	294.00	Biaora 9.00	..	..	102
Wheat, Jowar	..	41.00	365.00	311.00	113.00	Biaora 11.00	..	..	103
Wheat, Jowar	..	41.00	548.00	424.00	120.00	Biaora 11.00	..	..	104
Wheat, Jowar	..	29.00	425.00	223.00	244.00	Biaora 13.00	..	..	105
Wheat, Jowar	..	48.00	540.00	280.00	137.00	Biaora 16.00	..	..	106
Wheat, Jowar	..	47.00	1,022.00	444.00	63.00	Biaora 17.00	..	..	107
Wheat, Jowar	..	135.00	887.00	726.00	116.00	Biaora 17.00	Wednesday	..	108
Wheat, Jowar	..	45.00	293.00	200.00	89.00	Biaora 22.00	..	..	109
Wheat, Jowar	..	48.00	766.00	464.00	367.00	Biaora 21.00	..	..	110
Wheat, Jowar	..	18.00	233.00	470.00	63.00	Biaora 14.00	..	..	111
Wheat, Jowar	237.00	..	165.00	528.00	7.00	Biaora 14.00	..	..	112
Wheat, Jowar	726.00	28.00	213.00	278.00	89.00	Biaora 19.00	..	..	113
Wheat, Jowar	249.00	21.00	679.00	416.00	21.00	Biaora 13.00	..	..	114
Wheat, Jowar	9.00	50.00	333.00	238.00	23.00	Biaora 14.00	..	..	115
Wheat, Jowar	86.00	4.00	99.00	246.00	109.00	Biaora 18.00	..	..	116
Wheat, Jowar	11,066.00	..	..	..	..	Biaora 16.00	..	..	117
Wheat, Jowar	..	8.00	345.00	494.00	556.00	Biaora 19.00	..	..	118
Wheat, Jowar	344.00	..	71.00	152.00	91.00	Biaora 18.00	..	..	119
Wheat, Jowar	..	..	72.00	36.00	2.00	Biaora 16.00	..	..	120
Wheat, Jowar	..	38.00	284.00	160.00	22.00	Biaora 16.00	..	..	121
Wheat, Jowar	..	..	27.00	131.00	38.00	Biaora 19.00	..	..	122
Wheat, Jowar	123.00	4.00	43.00	76.00	115.00	Biaora 21.00	..	..	123
Wheat, Jowar	..	4.00	45.00	147.00	17.00	Biaora 21.00	..	..	124
Wheat, Jowar	..	23.00	396.00	221.00	40.00	Biaora 16.00	..	..	125
Wheat, Jowar	..	84.00	1,103.00	605.00	89.00	Biaora 16.00	Saturday	..	126
Wheat, Jowar	..	18.00	269.00	83.00	31.00	Biaora 19.00	..	..	127
Wheat, Jowar	..	15.00	794.00	291.00	40.00	Biaora 13.00	..	..	128
Wheat, Jowar	..	7.00	390.00	185.00	32.00	Biaora 14.00	..	..	129
Wheat, Jowar	..	15.00	299.00	221.00	25.00	Biaora 14.00	..	..	130
Wheat, Jowar	..	2.00	351.00	139.00	17.00	Biaora 14.00	..	..	131
Wheat, Jowar	..	10.00	295.00	132.00	26.00	Biaora 14.00	..	..	132
Wheat, Jowar	..	4.00	433.00	271.00	61.00	Narsingarh 16.00	..	..	133
Wheat, Jowar	..	16.00	266.00	216.00	41.00	Narsingarh 16.00	..	..	134
Wheat, Jowar	..	3.00	294.00	136.00	32.00	Biaora 16.00	..	..	135
Wheat, Jowar	..	27.00	689.00	426.00	63.00	Biaora 16.00	..	..	136
Wheat, Jowar	..	6.00	223.00	153.00	21.00	Narsingarh 16.00	..	..	137
Wheat, Jowar	..	5.00	239.00	116.00	10.00	Narsingarh 14.00	..	..	138
Wheat, Jowar	..	10.00	417.00	267.00	28.00	Narsingarh 13.00	..	..	139
Wheat, Jowar	..	1.00	524.00	215.00	28.00	Narsingarh 13.00	..	..	140
Wheat, Jowar	..	9.00	599.00	239.00	44.00	Narsingarh 11.00	..	..	141
Wheat, Jowar	..	7.00	294.00	133.00	21.00	Biaora 19.00	..	..	142
Wheat, Jowar	..	5.00	168.00	96.00	16.00	Narsingarh 11.00	..	..	143
Wheat, Jowar	..	2.00	123.00	71.00	4.00	Narsingarh 13.00	..	..	144
Wheat, Jowar	..	12.00	197.00	161.00	39.00	Narsingarh 16.00	..	..	145
Wheat, Jowar	..	1.00	177.00	96.00	24.00	Narsingarh 11.00	..	..	146
Wheat, Jowar	..	4.00	166.00	66.00	39.00	Narsingarh 13.00	..	..	147
Wheat, Jowar	..	1.00	116.00	60.00	28.00	Narsingarh 13.00	..	..	148
Wheat, Jowar	..	49.00	1,700.00	1,160.00	356.00	Narsingarh 11.00	..	..	149
Wheat, Jowar	..	14.00	502.00	762.00	411.00	Narsingarh 10.00	..	..	150

VILLAGE DIRECTORY

L. C. No.	Name of village	Total area of the village (in acres)	Amenities available within the villages					
			Educational	Medical	Power Supply	Drinking water	Communication	Post and Telegraph
1	2	3	4	5	6	7	8	9
151	Bagripura	605.00	..	..	..	W,O	..	..
152	Dhand	1,652.00	..	..	..	W,O	..	..
153	Kundikheda	1,11 .00	..	..	..	W,O	..	..
154	Lodipura	1,005.00	..	..	..	W,O	..	..
155	Amdor	689.00	..	..	..	W,O	..	..
156	Tuwa Khedi	447.00	..	..	..	W,O	..	..
157	Kishangarh	660.00	:	..	..	W,O	..	..
158	Bhanwas	1,343.00	PR(1)	..	..	W,O	..	..
159	Tumdia	275.00	..	..	..	W,O	..	..
160	Sadli	608.00	..	..	..	W,O	..	..
161	Karondiya	268.00	..	..	..	W,O	..	..
162	Mawaliya	224.00	..	..	..	W,O	..	..
163	Tarena	911.00	PR(1)	..	..	W,O	..	..
164	Patlapani	1,340.00	PR(1)	..	..	W,O	..	..
165	Tareni	1,391.00	PR(1)	..	..	W,O	..	..
166	Lakhanwas	2,920.00	Mid.S.(1)	D(1)	..	W,O	..	PO
167	Padli Gusai	1,156.00	..	..	..	W,O	..	..
168	Nalya Khedi	754.00	..	..	..	W,O	..	..
169	Seelkheda	3,277.00	PR(1)	..	..	W,O	..	..
170	Jatiya Khedi	416.00	..	..	..	W,O	..	..
171	Beriya Khedi	1,460.00	PR(1)	..	..	W,O	..	..
172	Maharaj Kheda	790.00	..	..	..	W,O	..	..
173	Padli Thakur	675.00	..	..	..	W,O	..	..
174	Bagwaj	1,569.00	PR(1)	..	..	W,O	..	PO
175	Ghughchidi	440.00	..	..	..	W,O	..	..
176	Kanar Khedi	1,081.00	..	..	..	R	..	..
177	Shekhanpur	833.00	..	..	..	R	..	..
178	Gangahoni	2,747.00	PR(1)	..	..	W	..	..
179	Nandanpur	911.00	PR(1)	..	..	W	..	..
180	Umred	2,273.00	PR(1)	..	..	W	..	..
181	Khejada Maharaja	1,061.00	PR(1)	..	..	W	..	..
182	KoluKhedi	952.00	PR(1)	..	..	W	..	..
183	Tulsipura	461.00	..	..	..	W	..	..
184	Hansrod	2,404.00	PR(1)	D(1)	..	W	..	..
185	Salariya Khedi	1,275.00	PR(1)	..	..	W	..	..
186	Silepur	1,505.00	PR(1)	..	..	W	..	..
187	Gordhanpura	787.00	..	..	..	W	..	..
188	Dalapura	810.00	..	..	..	W	..	..
189	Nari	1,521.00	PR(1)	..	..	W	..	..
190	Borda	943.00	..	..	..	W,O	..	..
191	Silpati Barbal	1,220.00	..	..	..	W,O	PR	..
192	Balyapura	667.00	..	..	..	W,O	..	..
193	Giodorhat	3,163.00	Mid.S.(1)	..	..	W,O	PR	..
194	Peeplya Khedi	1,334.00	PR(1)	..	El	W,O	..	..
195	Nivanya	1,332.00	PR(1)	..	..	W,O	PR	..
196	Jepli	527.00	PR(1)	..	..	W,O	..	..
197	Bhatpura	331.00	..	..	..	W,O	..	..
198	Jepla	1,312.00	..	..	..	W,O	..	..
199	Dhanya Khedi	626.00	..	..	..	W,O	..	..
200	Durgapura	410.00	..	..	..	W,O	..	..

BIAOAR TAHSIL

Staple Food	Land use (*i. e.* area under different types of land use) in acres: Forest	Irrigated	Un-Irrigated	Culturable waste(*i. e.* pasture and grazing land etc,)	Area not available for cultivation	Nearest town & distance in Kms.	Day of weekly Market, if any, held in village	Remarks including any place of religious, historical or archaeological interest	L.C. No.
10	11	12	13	14	15	16	17	18	1
Wheat, Jowar	..	..	137.00	197.00	271.00	Narsingarh 10.00	..	..	151
Wheat, Jowar	..	..	364.00	240.00	348.00	Narsingarh 10.00	..	..	152
Wheat, Jowar	..	12.00	521.00	433.00	144.00	Narsingarh 10.00	..	..	153
Wheat, Jowar	..	23.00	587.00	299.00	96.00	Narsingarh 10.00	..	..	154
Wheat, Jowar	..	27.00	416.00	213.00	33.00	Narsingarh 12.00	..	..	155
Wheat, Jowar	..	2.00	244.00	192.00	9.00	Narsingarh 13.00	..	..	156
Wheat, Jowar	..	1.00	377.00	204.00	78.00	Narsingarh 16.00	..	..	157
Wheat, Jowar	..	43.00	830.00	399.00	71.00	Narsingarh 13.00	..	..	158
Wheat, Jowar	..	12.00	123.00	138.00	2.00	Narsingarh 10.00	..	..	159
Wheat, Jowar	..	1.00	241.00	306.00	60.00	Narsingarh 13.00	..	..	160
Wheat, Jowar	..	..	153.00	100.00	15.00	Narsingarh 13.00	..	..	161
Wheat, Jowar	..	..	109.00	94.00	21.00	Narsingarh 13.00	..	..	162
Wheat, Jowar	..	61.00	518.00	274.00	58.00	Narsingarh 16.00	..	..	163
Wheat, Jowar	..	30.00	670.00	596.00	44.00	Narsingarh 16.00	..	..	164
Wheat, Jowar	..	47.00	808.00	462.00	74.00	Narsingarh 13.00	..	..	165
Wheat, Jowar	..	63.00	1,601.00	1,087.00	169.00	Narsingarh 10.00	Thursday	..	166
Wheat, Jowar	..	2.00	696.00	381.00	77.00	Narsingarh 16.00	..	..	167
Wheat, Jowar	..	8.00	560.00	166.00	20.00	Narsingarh 16.00	..	..	168
Wheat, Jowar	..	30.00	1,883.00	1,019.00	345.00	Narsingarh 16.00	..	..	169
Wheat, Jowar	..	..	234.00	128.00	54.00	Narsingarh 16.00	..	..	170
Wheat, Jowar	..	18.00	764.00	592.00	86.00	Narsingarh 19.00	..	..	171
Wheat, Jowar	..	15.00	406.00	331.00	38.00	Narisngarh 21.00	..	..	172
Wheat. Jowar	34.00	8.00	255.00	288.00	90.00	Narsingarh 19.00	..	..	173
Wheat, Jowar	42.00	12.00	809.00	611.00	95.00	Narsingarh 17.00	..	..	174
Wheat, Jowar	..	1.00	255.00	163.00	21.00	Narsingarh 14.00	..	..	175
Wheat, Jowar	43.00	..	416.00	510.00	112.00	Narsingarh 19.00	..	..	176
Wheat, Jowar	57.00	2.00	244.00	317.00	213.00	Narsingarh 19.00	..	..	177
Wheat, Jowar	409.00	73.00	1,591.00	605.00	69.00	Biaora 25.00	Monday	..	178
Wheat, Jowar	..	30.00	422.00	325.00	134.00	Narsingarh 25.00	..	..	179
Wheat, Jowar	481.00	45.00	1,010.00	697.00	40.00	Narsingarh 22.00	..	..	180
Wheat, Jowar	..	14.00	603.00	404.00	40.00	Narsingarh 19.00	..	..	181
Wheat, Jowar	..	21.00	311.00	604.00	16.00	Biaora 22.00	..	..	182
Wheat, Jowar	..	30.00	224.00	198.00	9.00	Biaora 23.00	..	..	183
Wheat, Jowar	..	115.00	1,203.00	983.00	103.00	Biaora 25.00	Sunday	..	184
Wheat, Jowar	..	64.00	440.00	723.00	48.00	Biaora 25.00	..	..	185
Wheat, Jowar	..	29.00	802.00	563.00	111.00	Biaora 28.00	..	..	186
Wheat, Jowar	..	8.00	491.00	251.00	37.00	Biaora 17.00	..	..	187
Wheat, Jowar	..	28.00	388.00	322.00	72.00	Biaora 19.00	..	..	188
Wheat, Jowar	..	73.00	587.00	648.00	213.00	Biaora 19.00	..	..	189
Wheat, Jowar	..	53.00	547.00	321.00	22.00	Biaora 20.00	..	..	190
Wheat, Jowar	..	9.00	595.00	551.00	65.00	Biaora 14.00	..	..	191
Wheat, Jowar	..	10.00	419.00	211.00	27.00	Biaora 15.00	..	..	192
Wheat, Jowar	..	75.00	1,799.00	1,056.00	233.00	Biaora 18.00	..	..	193
Wheat, Jowar	..	34.00	792.00	352.00	156.00	Biaora 20.00	..	..	194
Wheat, Jowar	..	76.00	717.00	493.00	46.00	Biaora 10.00	..	..	195
Wheat, Jowar	..	4.00	337.00	159.00	27.00	Biaora 11.00	..	..	196
Wheat, Jowar	..	1.00	119.00	191.00	20.00	Biaora 11.00	..	..	197
Wheat, Jowar	..	14.00	600.00	479.00	219.00	Biaora 11.00	..	..	198
Wheat, Jowar	..	12.00	252.00	275.00	87.00	Biaora 8.00	..	..	199
Wheat, Jowar	..	3.00	106.00	139.00	162.00	Biaora 8.00	..	..	200

VILLAGE DIRECTORY

L. C. No.	Name of village	Total area of the village (in acres)	Amenities available within the villages					
			Educational	Medical	Power Supply	Drinking water	Communication	Post and Telegraph
1	2	3	4	5	6	7	8	9
201	Talawli	1,358.00	PR(1)	..	..	W.O	..	..
202	Dobda	1,118.00	PR(1)	..	EI	W,O	..	..
203	Bhatpura Sondiya	592.00	..	..	EI	W,O	..	..
204	Kasor Kalan	1,299.00	PR(1)	..	EI	W,O	..	..
205	Kasor Khurd	715.00	..	..	EI	W,O	..	..
206	Mahuwa Kheda	33.00	..	..	..	W,O	..	..
207	Nariyabey	858.00	PR(1)	..	..	W,O	..	..
208	Bankpura	815.00	..	..	..	W,O	..	..
209	Semli	319.00	..	..	..	W,O	..	..
210	Jagnyapura	820.00	..	..	..	W,O	..	..
211	Palabey	418.00	..	..	..	W,O	..	..
212	Kalakot	451.00	..	..	..	W,O	..	..
213	Chanderi	935.00	..	..	..	W,O	..	..
214	Alampura	1,318.00	..	..	..	W,O	..	..
215	Singapura	855.00	..	..	..	W,O	..	..
216	Taleni	770.00	..	..	..	W,O	..	..
217	Chontra	559.00	..	..	..	W,O	..	..
218	Tonka	1,612.00	PR(1)	..	..	W,O	..	..
219	Bisonya	4,399.00	PR(1)	..	..	W,O	..	PO
220	Nethathari	1,427.00	..	..	..	W,O	..	..
221	Mothbadli	522.00	..	..	..	W,O	..	..
222	Amargarh	788.00	PR(1)	..	..	W,O	..	..
223	Khandiya	896.00	..	..	..	W,O	..	..
224	Kadia	627.00	..	..	..	W,O	..	..
225	Rajpura	150.00	..	..	..	W,O	..	..
226	Kali Karad	695.00	..	..	..	W,O	..	..
227	Lalpuria	456.00	..	..	..	W,O	..	..
228	Barkhedi	602.00	..	..	..	W,O	..	..
229	Ratanpuria	425.00	..	..	..	W,O	..	..
230	Bhukni	465.00	..	..	..	W,O	..	..
231	Kanda Khedi	649.00	..	..	..	W,O	..	..
232	Sameli	469.00	..	..	..	W,O	..	..
233	Guljarpura	193.00	..	..	..	W,O	..	..
234	Hayatpura	540.00	..	..	..	W,O	..	..
235	Tarena	1,083.00	PR(1)	..	..	W,O	..	..
236	Sarsyabey	953.00	..	..	..	W,O	..	..
237	Tajpura	216.00	..	..	..	W,O	..	..
238	Napanera	2,297.00	PR(1)	D(1)	..	W,O	..	PO
239	Talaopura	263.00	..	..	..	W,O	..	..
240	Jhiri	485.00	..	..	..	W,O	..	..
241	Mohammadpur	349.00	..	..	..	W,O	..	..
242	Kundanpur	254.00	..	..	..	W,O	..	..
243	Harnathpura	490.00	..	..	..	W,O	..	..
244	Bedabey	919.00	..	..	..	W,O	..	..
245	Nalajhiri	1,021.00	PR(1)	..	..	W,O	..	..
246	Kodiyapura	453.00	..	..	..	W,O	..	..
247	Amanpura	230.00	..	..	..	W,O	..	..
248	Amratpura	270.00	..	..	..	W,O	..	..
249	Newaj	984.00	PR(1)	..	..	W,O	..	..
250	Dhand	463.00	..	..	..	W,O	..	..

BIAORA TAHSIL

Staple Food	Land use (*i. e.* area under different types of land use) in acres: Forest	Irrigated	Un-Irrigated	Culturable waste(*i. e.* pasture and grazing land etc,)	Area not available for cultivation	Nearest town & distance in Kms.	Day of weekly Market, if any, held in village	Remarks including any place of religious, historical or archaeological interest	I.C. No.
10	11	12	13	14	15	16	17	18	1
Wheat, Jowar	..	16.00	490.00	614.00	238.00	Biaora 8.00	..	..	201
Wheat, Jowar	..	44.00	602.00	423.00	49.00	Biaora 10.00	..	..	202
Wheat, Jowar	..	7.00	327.00	221.00	37.00	Biaora 10.00	..	..	203
Wheat, Jowar	..	42.00	932.00	282.00	43.00	Biaora 9.00	..	..	204
Wheat, Jowar	..	38.00	426.00	200.00	51.00	Biaora 9.00	..	..	205
Wheat, Jowar	..	..	33.00	..	..	Biaora 5.00	..	..	206
Wheat, Jowar	..	28.00	652.00	147.00	31.00	Biaora 5.00	..	..	207
Wheat, Jowar	..	9.00	192.00	206.00	408.00	Biaora 14.00	..	..	208
Wheat, Jowar	..	15.00	182.00	67.00	55.00	Biaora 9.00	..	..	209
Wheat, Jowar	..	12.00	187.00	247.00	374.00	Biaora 12.00	..	..	210
Wheat, Jowar	..	5.00	82.00	117.00	214.00	Biaora 11.00	..	..	211
Wheat, Jowar	..	3.00	91.00	271.00	86.00	Biaora 12.00	..	..	212
Wheat, Jowar	..	28.00	223.00	330.00	354.00	Biaora 14.00	..	..	213
Wheat, Jowar	..	16.00	453.00	598.00	251.00	Biaora 12.00	..	..	214
Wheat, Jowar	..	32.00	206.00	152.00	465.00	Biaora 14.00	..	..	215
Wheat, Jowar	..	14.00	479.00	153.00	124.00	Biaora 10.00	..	..	216
Wheat, Jowar	..	9.00	175.00	135.00	240.00	Biaora 14.00	..	..	217
Wheat, Jowar	..	42.00	616.00	731.00	223.00	Biaora 16.00	..	..	218
Wheat, Iowar	..	44.00	1,782.00	2,057.00	516.00	Biaora 19.00	..	..	219
Wheat, Jowar	..	7.00	664.00	605.00	151.00	Biaora 16.00	..	..	220
Wheat, Jowar	..	20.00	171.00	132.00	199.00	Biaora 20.00	..	..	221
Wheat, Jowar	..	55.00	428.00	190.00	115.00	Biaora 24.00	..	..	222
Wheat, Jowar	..	35.00	551.00	205.00	105.00	Biaora 23.00	..	..	223
Wheat, Jowar	..	2.00	265.00	191.00	169.00	Biaora 22.00	..	..	224
Wheat, Jowar	..	17.00	102.00	28.00	3.00	Biaora 20.00	..	..	225
Wheat, Jowar	..	..	162.00	214.00	319.00	Biaora 20.00	..	..	226
Wheat, Jowar	..	7.00	293.00	147.00	9.00	Biaora 20.00	..	..	227
Wheat, Jowar	..	119.00	222.00	200.00	61.00	Biaora 23.00	..	..	228
Wheat, Jowar	..	15.00	68.00	210.00	132.00	Biaora 23.00	..	..	229
Wheat, Jowar	..	21.00	250.00	150.00	44.00	Biaora 23.00	..	..	230
Wheat, Jowar	..	15.00	213.00	15.00	406.00	Biaora 16.00	..	..	231
Wheat, Jowar	..	8.00	99.00	283.00	79.00	Biaora 17.00	..	..	232
Wheat, Jowar	..	..	12.00	100.00	81.00	Biaora 16.00	..	..	233
Wheat, Jowar	..	7.00	157.00	82.00	294.00	Biaora 20.00	..	..	234
Wheat, Jowar	..	18.00	487.00	377.00	201.00	Biaora 19.00	..	..	235
Wheat, Jowar	..	11.00	293.00	259.00	390.00	Biaora 19.00	..	..	236
Wheat, Jowar	..	1.00	84.00	100.00	31.00	Biaora 19.00	..	..	237
Wheat, Jowar	..	156.00	497.00	1,276.00	368.00	Biaora 25.00	..	..	238
Wheat, Jowar	..	8.00	47.00	177.00	31.00	Biaora 25.00	..	..	239
Wheat, Jowar	..	9.00	209.00	237.00	30.00	Biaora 28.00	..	..	240
Wheat, Jowar	..	2.00	120.00	131.00	96.00	Biaora 28.00	..	..	241
Wheat, Jowar	..	6.00	75.00	86.00	87.00	Biaora 28.00	..	..	242
Wheat, Jowar	..	2.00	124.00	305.00	59.00	Biaora 23.00	..	..	243
Wheat, Jowar	..	6.00	347.00	446.00	120.00	Biaora 26.00	..	..	244
Wheat, Jowar	..	38.00	399.00	260.00	324.00	Biaora 29.00	..	..	245
Wheat, Jowar	..	..	139.00	286.00	28.00	Biaora 28.00	..	..	246
Wheat, Jowar	..	..	83.00	145.00	2.00	Biaora 34.00	..	..	247
Wheat, Jowar	..	1.00	82.00	142.00	45.00	Biaora 33.00	..	..	248
Wheat, Jowar	..	46.00	239.00	663.00	36.00	Biaora 26.00	..	..	249
Wheat, Jowar	..	2.00	165.00	289.00	7.00	Biaora 30.00	..	..	250

VILLAGE DIRECTORY

L. C. No.	Name of village	Total area of the village (in acres)	Amenities available within the villages					
			Educational	Medical	Power Supply	Drinking water	Communication	Post and Telegraph
	2	3	4	5	6	7	8	9
251	Banskho	576.00	PR(1)	..	..	W,O	..	..
252	Newli	826.00	..	..	..	W,O	..	..
253	Naranpura	458.00	..	..	..	W,O	..	..
254	Samarkho	490.00	..	..	..	W,O	..	..
255	Nahargarh	315.00	..	..	..	W,O	..	..
256	Shikargah Dhand	690.00	..	..	..	W,O	..	..
257	Dehri Kheda	655.00	..	..	..	W,O	..	..
258	Gola Kheda	936.00	..	..	..	W,O	..	..
259	Khuchni	685.00	..	..	..	W,O	..	..
260	Kaned	1,571.00	PR(1)	..	..	W,O	..	PO
261	Relai	735.00	..	..	..	W,O	..	..
262	Peeplyapedat	995.00	..	..	..	W,O	..	..
263	Lalpuria	455.00	..	..	..	W,O	..	..
264	Bhagwanpura	463.00	..	..	..	W,O	..	..
265	Raipuria	2,000.00	PR(1)	..	..	W,O	..	..
266	Patanpur	387.00	..	..	..	W,O	..	..
267	Khanota	1,821.00	PR(1)	..	..	W,O	..	..
268	Parsana	1,363.00	..	..	..	W,O	..	..
269	Dewapura	320.00	..	..	..	W,O	..	..
270	Madhopura	483.00	..	..	..	W,O	..	..
271	Laohhmanpura	307.00	..	..	..	W,O	..	..
272	Shikargah Bada Badla	1,291.00	..	..	..	W,O	..	..
273	Suthaliya	1,888.00	PR(1),Mid.S.(1)	FC(1)	..	W,TW	PR	PO
274	Pahadgarh	2,391.00	PR(1)	..	..	W,O	..	..
275	Nani Badli Shikargah	259.00	..	..	..	W,O	..	..
276	Naharbey	519.00	..	..	..	W,O	..	..
277	Chowki	147.00	..	..	..	W,O	PR	..
278	Khandi	563.00	..	..	..	W,O	..	..
279	Haripura	204.00	..	..	..	W,O	..	..
280	Shambhupura	682.00	..	..	..	W,O	..	..
281	Pardhani Kundal	753.00	..	..	..	W,O	..	..
282	Parlapura	1,293.00	PR(1)	..	..	W,O	..	..
283	Mhow	3,696.00	PR(1),Mid.S.(1)	..	..	W,O	..	PO
284	Berad	1,094.00	..	..	..	W,O	..	..
285	Gujar Khedi Kalan	444.00	..	..	..	W,O	..	..
286	Gujar Khedi Khurd	120.00	..	..	..	W,O	..	..
287	Niwara	1,668.00	..	..	..	W,O	..	..
288	Todi	4,662.00	PR(2),Mid.S.(1)	D(1)	..	W,O	..	PO
289	Kadia Hat	2,422.00	PR(1)	..	..	W,O	..	..
290	Lasudliya Meena	934.00	..	..	..	R	..	..
291	Huda	982.00	..	..	..	W	..	..
292	Kankaria Gujar	1,727.00	PR(1)	..	..	W	..	..
293	Semlapar	1,893.00	PR(1)	..	..	W	..	..
	TOTAL	2,82,071.00	PR(89) Mid.S.(9) Sec.S.(3)	D (4) H (2) O (1)	17	W (270) O (5)	(PR40)	PO(16)

Source :— Columns 1 to 5 & 7 to 18 : Tahsildar, Biaora.
Column 6 : Madhya Pradesh Electricity Board Jabalpur.

BIAORA TAHSIL

Staple Food	Land use (*i. e.* area under different types of land use) in acres: Forest	Irrigated	Un-Irrigated	Culturable waste(*i. e.* pasture and grazing land etc,)	Area not available for cultivation	Nearest town & distance in Kms.	Day of weekly Market, if any, held in village	Remarks including any place of religious, historical or archaeological interest	L.C. No.
10	11	12	13	14	15	16	17	18	1
Wheat, Jowar	..	6.00	250.00	312.00	8.00	Biaora 30.00	..	..	251
Wheat, Jowar	..	82.00	488.00	221.00	35.00	Biaora 25.00	..	..	252
Wheat, Jowar	..	5.00	64.00	378.00	11.00	Biaora 25.00	..	..	253
Wheat, Jowar	..	..	157.00	286.00	47.00	Biaora 25.00	..	..	254
Wheat, Jowar	..	..	72.00	226.00	17.00	Biaora 25.00	..	..	255
Wheat, Jowar	..	..	13.00	8.00	669.00	Biaora 33.00	..	..	256
Wheat, Jowar	..	20.00	308.00	317.00	10.00	Biaora 26.00	..	..	257
Wheat, Jowar	..	38.00	370.00	501.00	27.00	Biaora 26.00	..	..	258
Wheat, Jowar	..	32.00	268.00	372.00	13.00	Biaora 30.00	..	..	259
Wheat, Jowar	..	64.00	617.00	553.00	337.00	Biaora 30.00	..	..	260
Wheat, Jowar	..	18.00	423.00	242.00	52.00	Biaora 30.00	..	..	261
Wheat, Jowar	..	29.00	502.00	446.00	18.00	Biaora 30.00	..	..	262
Wheat, Jowar	..	5.00	127.00	209.00	114.00	Biaora 30.00	..	..	263
Wheat, Jowar	..	14.00	195.00	240.00	14.00	Biaora 30.00	..	..	264
Wheat, Jowar	..	58.00	980.00	914.00	48.00	Biaora 30.00	..	..	265
Wheat, Jowar	..	13.00	281.00	81.00	12.00	Biaora 30.00	..	..	266
Wheat, Jowar	..	143.00	1,034.00	556.00	88.00	Biaora 31.00	..	..	267
Wheat, Jowar	..	9.00	861.00	337.00	156.00	Biaora 34.00	..	..	268
Wheat, Jowar	..	21.00	184.00	103.00	12.00	Biaora 30.00	..	..	269
Wheat, Jowar	..	4.00	133.00	174.00	172.00	Biaora 31.00	..	..	270
Wheat, Jowar	..	..	191.00	103.00	13.00	Biaora 30.00	..	..	271
Wheat, Jowar	..	..	98.00	155.00	1,038.00	Biaora 31.00	..	..	272
Wheat, Jowar	..	86.00	1,174.00	521.00	107.00	Biaora 30.00	Friday	..	273
Wheat, Jowar	..	13.00	1,181.00	862.00	335.00	Biaora 32.00	..	..	274
Wheat, Jowar	..	..	27.00	65.00	167.00	Biaora 30.00	..	..	275
Wheat, Jowar	..	14.00	275.00	215.00	15.00	Biaora 19.00	..	..	276
Wheat, Jowar	..	6.00	81.00	46.00	14.00	Biaora 19.00	..	..	277
Wheat, Jowar	..	32.00	311.00	136.00	84.00	Biaora 23.00	..	..	278
Wheat, Jowar	..	19.00	103.00	74.00	8.00	Biaora 22.00	..	..	279
Wheat, Jowar	..	15.00	356.00	284.00	27.00	Biaora 26.00	..	..	280
Wheat, Jowar	..	41.00	439.00	211.00	62.00	Biaora 28.00	..	..	281
Wheat, Jowar	..	45.00	928.00	268.00	52.00	Biaora 25.00	..	..	282
Wheat, Jowar	..	128.00	1,343.00	2,138.00	87.00	Biaora 33.00	..	..	283
Wheat, Jowar	..	17.00	713.00	255.00	109.00	Biaora 33.00	..	..	284
Wheat, Jowar	..	12.00	317.00	91.00	24.00	Biaora 33.00	..	..	285
Wheat, Jowar	..	..	..	57.00	63.00	Biaora 33.00	..	..	286
Wheat, Jowar	..	27.00	992.00	581.00	68.00	Biaora 30.00	..	..	287
Wheat, Jowar	..	79.00	2,625.00	1,640.00	318.00	Biaora 33.00	Tuesday	..	288
Wheat, Jowar	160.00	63.00	1,305.00	758.00	136.00	Narsingarh 26.00	..	..	289
Wheat, Jowar	..	1.00	631.00	211.00	91.00	Narsingarh 22.00	..	..	290
Wheat, Jowar	486.00	12.00	216.00	153.00	115.00	Narsingarh 25.00	..	..	291
Wheat, Jowar	661.00	..	528.00	335.00	203.00	Narsingarh 24.00	..	..	292
Wheat, Jowar	..	6.00	829.00	852.00	206.00	Narsingarh 20.00	..	..	293
	15,213.00	7,439.00	133,572.00	98,393.00	27,454.00				

VILLAGE DIRECTORY

L. C. No.	Name of village	Total area of the village (in acres)	Amenities available within the villages					
			Educational	Medical	Power Supply	Drinking water	Communication	Post and Telegraph
1	2	3	4	5	6	7	8	9
1	Kalapipal	1,701.28	..	..	..	R	..	..
2	Chandni Jagir	655.59	..	..	..	W	..	..
3	Peepale Mochi	634.37	..	..	..	W	..	..
4	Budanpur	1,684.28	..	..	..	W	..	..
5	Tolighata	625.84	..	..	..	W	..	..
6	Rajpura	379.18	..	..	..	..	..	..
7	Khajuria Hari	945.31	..	..	..	W	..	..
8	Ghonsla	781.06	..	..	..	W	..	..
9	Deoliman Khalsa	1,098.90	PR(1)	..	..	W	..	..
10	Deoliman Jagir	1,153.00	..	..	..	W	..	..
11	Sultania Khurd	466.22	..	..	..	W	..	..
12	Jhiri	887.19	PR(1)	..	..	W	..	..
13	Bhumla	1,130.78	PR(1)	..	..	W	..	..
14	Mundla Lodha	1,729.81	PR(1)	..	..	W	..	..
15	Sunsyahedi	1,174.28	PR(1)	..	..	W	..	..
16	Dayakhedi	886.65	..	..	..	W	..	..
17	Dedla	1,543.75	..	..	..	W	..	..
18	Savarsya	1,474.41	PR(1)	..	..	W	..	..
19	Semli loda	1,906.41	PR(1)	..	..	W	..	..
20	Kadlawad	3,653.66	PR(1)	..	..	W	..	..
21	Jhanjhahedi	605.28	..	..	..	W	..	..
22	Teetri	1,003.22	..	..	..	W	..	..
23	Bhikanpur	979.38	..	..	..	W	..	..
24	Mehri Chhoti	1,018.00	..	..	..	W	..	..
25	Kherkhedi	817.16	..	..	..	W	..	..
26	Tisai	556.75	..	..	..	W	..	..
27	Pathari Jagir	1,285.93	..	..	..	W	..	..
28	Shamgi Ghata	1,597.34	PR(1)	..	..	R	..	..
29	Simrol	1,835.68	PR(1)	..	..	W	..	..
30	Kherchakhedi	1,618.03	..	..	..	R	..	..
31	Nipanya Tula	1,635.12	PR(1)	..	..	W	..	..
32	Bhat Khedi	1,952.00	PR(1)	..	..	W	..	..
33	Mehtabpura	330.56	..	..	..	W	..	..
34	Kachriya Bhai	1,275.65	PR(1)	..	..	W	..	..
35	Khajuria Ghata	2,015.19	PR(1)	..	..	W,R	..	..
36	Barol	1,075.57	..	..	..	W,R	..	..
37	Birgadi	581.25	..	..	..	W	..	..
38	Kunpa	1,912.62	PR(1)	..	..	W	..	..
39	Biaora Mandu	2,066.69	PR(1)	D(1)	..	W	..	PO
40	Videshi	1,153.50	..	..	..	W	..	..
41	Birjeepura	796.72	PR(1)	..	..	W	..	..
42	Sultanpura	1,154.81	..	..	..	W	..	..
43	Khaspura	310.52	..	..	..	W	..	..
44	Bakhatpura	361.78	..	..	..	R	..	..
45	Balodi	1,943.89	PR(1)	..	E,EI	W	..	..
46	Bignodipura	1,643.67	PR(1)	..	..	W	..	..
47	Amgarha	1,020.13	PR(1)	..	..	W	..	..
48	Jamnagang	315.01	..	..	..	W	..	..
49	Dendi	597.28	..	..	..	W	..	..
50	Digwad	1,196.79	PR(1)	..	..	W	..	..

SARANGPUR TAHSIL

Staple Food	Land use (*i. e.* area under different types of land use) in acres: Forest	Irrigated	Un-Irrigated	Culturable waste(*i. e.* pasture and grazing land etc,)	Area not available for cultivation	Nearest town & distance in Kms.	Day of weekly Market, if any, held in village	Remarks including any place of religious, historical or archaeological interest	I.C. No.
10	11	12	13	14	15	16	17	18	1
Jowar	..	13.12	673.07	759.29	255.80	Nalkhera 12.8	..	..	1
Jowar	..	27.12	418.25	177.09	33.13	Nalkhera 16.0	..	..	2
Jowar	..	30.68	238.66	312.25	52.78	Nalkhera 17.6	..	..	3
Jowar	..	14.57	586.67	756.73	326.31	Nalkhera 16.0	..	..	4
Jowar	..	4.15	194.45	279.46	147.78	Nalkhera 12.8	..	..	5
..	..	..	58.98	185.85	134.35	Nalkhera 16.0	..	..	6
Jowar, Wheat	..	50.75	496.88	366.29	31.39	Sarangpur 33.6	..	..	7
Jowar, Wheat	..	39.91	371.55	311.56	58.04	Sarangpur 32.0	..	..	8
Jowar, Wheat	..	53.74	590.93	395.86	58.37	Sarangpur 35.2	..	..	9
Jowar, Wheat	..	21.80	483.23	573.63	74.34	Sarangpur 35.2	..	..	10
Jowar, Wheat	..	13.47	202.48	196.14	54.13	Sarangpur 32.0	..	..	11
Jowar	..	20.53	508.07	306.90	51.69	Sarangpur 60.8	..	..	12
Jowar	..	42.22	682.10	363.46	43.00	Sarangpur 62.4	..	..	13
Jowar	..	60.02	934.67	636.43	98.69	Sarangpur 64.0	..	..	14
Jowar	..	46.44	743.24	345.83	38.77	Sarangpur 62.0	..	..	15
Jowar	..	13.43	530.28	297.02	45.92	Sarangpur 24.0	..	..	16
Jowar	..	20.98	866.90	561.58	94.29	Sarangpur 24.0	..	..	17
Jowar	..	13.66	779.04	513.24	168.47	Sarangpur 25.6	..	..	18
Jowar	..	17.24	1,340.32	508.75	40.10	Sarangpur 28.8	..	..	19
Jowar	..	40.81	1,462.26	1,791.31	359.28	Sarangpur 28.8	Tuesday	..	20
Jowar	..	15.56	205.38	218.27	166.07	Sarangpur 30.4	..	..	21
Jowar	..	0.62	301.35	344.34	356.91	Sarangpur 25.6	..	..	22
Jowar	..	15.56	339.67	563.44	60.71	Sarangpur 28.8	..	..	23
Jowar	..	14.12	501.74	417.64	84.50	Sarangpur 27.2	..	..	24
Jowar	..	13.03	294.76	275.80	233.57	Sarangpur 22.4	..	..	25
Jowar	..	12.21	233.45	257.62	53.47	Sarangpur 20.8	..	..	26
Jowar	..	16.06	629.76	456.90	183.21	Sarangpur 22.4	..	..	27
Jowar	..	1.56	890.48	480.19	225.11	Sarangpur 20.8	..	..	28
Jowar	..	22.80	860.26	718.03	234.59	Sarangpur 22.4	..	..	29
Jowar	..	10.97	629.63	625.11	352.32	Sarangpur 24.0	..	..	30
Jowar	..	86.53	998.44	497.15	53.00	Sarangpur 25.6	..	..	31
Jowar	..	85.06	925.37	671.11	270.46	Sarangpur 19.2	..	..	32
Jowar	..	..	183.98	142.11	4.47	Sarangpur 20.8	..	..	33
Jowar	..	30.03	819.32	344.57	81.73	Sarangpur 16.0	..	..	34
Jowar	..	2.41	1,025.32	766.45	221.11	Sarangpur 17.6	..	..	35
Jowar	..	11.37	444.87	295.44	323.89	Sarangpur 19.2	..	..	36
Jowar	..	10.81	277.57	241.89	50.98	Sarangpur 16.0	..	..	37
Jowar, Wheat	..	9.47	969.17	750.67	183.31	Sarangpur 16.0	..	..	38
Jowar, Wheat	..	37.84	1,076.52	700.08	252.25	Sarangpur 11.2	..	..	39
Jowar, Wheat	..	0.97	514.50	444.06	193.97	Sarangpur 14.4	..	..	40
Jowar, Wheat	..	2.59	403.68	282.30	108.15	Sarangpur 12.8	..	..	41
Jowar, Wheat	..	8.06	765.95	354.81	25.99	Sarangpur 14.4	..	..	42
Jowar	..	4.46	194.61	107.18	4.27	Sarangpur 4.8	..	..	43
Jowar	..	3.62	181.04	102.05	75.07	Sarangpur 1.6	..	..	44
Jowar	..	65.88	1,244.04	477.61	56.36	Sarangpur 3.2	..	..	45
Jowar	..	13.45	834.41	664.84	130.97	Sarangpur 4.8	..	..	46
Jowar, Wheat	..	9.96	654.44	318.23	37.50	Sarangpur 12.8	..	..	47
Jowar, Wheat	..	4.37	240.78	54.40	15.46	Sarangpur 12.8	..	..	48
Jowar, Wheat	..	10.41	387.73	95.04	104.10	Sarangpur 12.8	..	..	49
Jowar, Wheat	..	21.15	795.24	342.11	38.29	Sarangpur 12.8	..	..	50

VILLAGE DIRECTORY

L. C. No.	Name of village	Total area of the village (in acres)	Amenities available within the villages					
			Educational	Medical	Power Supply	Drinking water	Communication	Post and Telegraph
1	2	3	4	5	6	7	8	9
51	Biloda Pal	491.37	..	..	..	W	..	..
52	Chapni	616.78	..	..	..	W	..	..
53	Dhakni	1,153.29	PR(1)	..	..	W	..	..
54	Dugya	1,581.95	PR(1)	..	..	W	..	..
55	Padalya Matajee	2,636.30	Mid.S.(1),PR(1)	D(1)	..	W	..	PO
56	Bapcha	1,177.60	..	..	..	W	..	..
57	Bhawanipura	456.37	..	..	..	W	..	..
58	Bhenswa	1,780.94	PR(1)	..	..	W	..	..
59	Limachauhan	4,091.87	Mid.S.(1),PR(1)	D(1)	..	W	..	PO
60	Jainagar Jodhana	916.78	..	..	..	W	..	..
61	Dobda Jogi	1,427.03	..	..	..	W	..	..
62	Bhayana	2.952.68	Mid.S.(1),PR(1)	..	..	W	..	PO
63	Nipanya Bhika	772.53	..	..	..	W	PR	..
64	Sandaota	2,565.15	Mid.S.(1),PR(1)	D(1)	E,EI,EIN	W	PR	PO
65	Barkheda Khurram	1,065.37	PR(1)	..	..	W	..	..
66	Kalyakhedi	878.71	PR(1)	..	..	W	PR	..
67	Khanjarpur	596.99	..	..	..	W	PR	..
68	Ghatakhedi	665.18	..	..	..	W	..	..
69	Bhilkheda	709.43	..	..	..	W	..	..
70	Mundla Mau Jagir	658.59	..	..	..	W	PR	..
71	Kherasi	591.40	..	..	..	W	..	..
72	Chatkya	981.91	PR(1)	..	..	W	..	..
73	Patkya	1,481.73	PR(1)	..	..	W	..	..
74	Mehrimoti	592.75	PR(1)	..	..	W	..	..
75	Tutiahedi	741.31	..	..	..	W	..	..
76	Dobda Jamidar	1,123.12	PR(1)	..	..	W	..	..
77	Panda	1,516.31	PR(1)	..	..	W	..	..
78	Baoli	1,040.87	..	..	..	W	..	..
79	Sumriahedi	310.88	..	..	..	W	..	..
80	Darana	1,243.16	PR(1)	..	..	W	..	..
81	Devipura	403.46	..	..	..	W	..	..
82	Harana	2,254.78	PR(1)	..	..	W	..	..
83	Aronia	930.34	PR(1)	..	..	W	..	..
84	Kalali	881.16	PR(1)	..	..	W	..	..
85	Patadia Dabi	1,607.00	..	..	..	W	..	..
86	Amlaota	966.43	PR(1)	..	..	W	..	..
87	Pipalya Pal	1,356.92	PR(1)	..	..	W	..	..
88	Babardya	1,111.57	PR(1)	..	..	W	..	..
89	Gutaota	2,513.59	PR(1)	..	..	W	..	PO
90	Tukoganj	1,094.47	PR(1)	..	..	W	..	..
91	Iklera	918.46	..	..	..	W	..	..
92	Biloda Purabia	993.80	..	..	..	W	PR	..
93	Bhurakhedi	522.62	..	..	..	W	..	..
94	Sadashivganj	554.06	..	..	..	W	..	..
95	Ahsanpura	445.70	..	..	..	W	PR	..
96	Gopalpura	651.48	PR(1)	..	EI	W	PR	..
97	Choradya	425.67	..	..	..	W	..	..
98	Jainagar	515.08	..	..	..	W	PR	..
99	Tarlakhedi	727.71	..	..	..	W	..	..
100	Nihal	485.30	PR(1)	..	..	W	..	..

SARANGPUR TAHSIL

Staple Food	Land use (*i. e.* area under different types of land use) in acres: Forest	Irrigated	Un-Irrigated	Culturable waste(*i. e.* pasture and grazing land etc,)	Area not available for cultivation	Nearest town & distance in Kms.	Day of weekly Market, if any, held in village	Remarks including any place of religious, historical or archaeological interest	L.C. No.
10	11	12	13	14	15	16	17	18	1
Jowar, Wheat	..	9.87	279.93	180.60	20.97	Sarangpur 12.8	..	..	51
Jowar, Wheat	..	6.45	455.68	144.84	9.81	Sarangpur 14.4	..	..	52
Jowar, Wheat	..	22.80	738.05	369.66	22.78	Sarangpur 12.8	..	..	53
Jowar, Wheat	..	31.70	976.92	509.02	64.31	Sarangpur 14.4	..	..	54
Jowar, Wheat	..	76.33	1,481.14	967.91	110.92	Sarangpur 16.0	Friday	..	55
Jowar, Wheat	..	16.89	480.71	608.51	71.49	Sarangpur 19.2	..	..	56
Jowar	..	5.62	326.34	120.06	4.35	Sarangpur 20.8	..	..	57
Jowar	..	30.41	892.13	585.50	272.90	Sarangpur 19.2	..	..	58
Jowar	..	149,37	2,075.66	1,441.32	425.52	Sarangpur 60.8	Wednesday	..	59
Jowar	..	14.35	703.84	184.29	14.30	Sarangpur 60.8	..	..	60
Jowar	..	13.71	917.65	343.62	152.05	Sarangpur 60.8	..	..	61
Jowar	..	169.06	1,847.16	809.75	126.71	Sarangpur 62.4	Monday	..	62
Jowar	..	8.20	606.81	129.90	27.62	Sarangpur 62.4	..	..	63
Jowar	..	60.88	1,656.75	695.65	151.87	Sarangpur 64.0	Saturday	..	64
Jowar	..	8.29	710.55	328.30	18.23	Sarangpur 65.6	..	..	65
Jowar	..	40.47	506.47	282.02	49.75	Sarangpur 51.2	..	..	66
Jowar	..	10.72	345.41	204.31	36.55	Sarangpur 56.0	..	..	67
Jowar	..	28.59	484.06	131.91	20.62	Sarangpur 51.2	..	..	68
Jowar	..	29.90	441.35	207.72	30.46	Saranapur 52.8	..	..	69
Jowar	..	17.28	406.36	220.82	14.03	Sarangpur 52.8	..	..	70
Jowar, Wheat	..	2.65	348.15	225.92	14.68	Sarangpur 51.2	..	..	71
Jowar, Wheat	..	122.74	493.30	306.96	58.91	Sarangpur 46.4	..	..	72
Jowar, Wheat	..	152.93	774.78	487.89	66.13	Sarangpur 48.0	..	..	73
Jowar, Wheat	..	81.00	272.34	205.36	34.05	Sarangpur 46.4	..	..	74
Jowar, Wheat	..	45.31	460.03	207.95	28.02	Sarangpur 22.4	..	..	75
Jowar, Wheat	..	66.65	539.81	471.95	44.71	Sarangpur 28.8	..	..	76
Jowar, Wheat	..	66.97	910.55	468.32	70.47	Sarangpur 27.2	..	..	77
Jowar, Wheat	..	20.41	623.28	346.51	50.67	Sarangpur 30.4	..	..	78
Jowar, Wheat	..	20.97	177.94	98.32	13.65	Sarangpur 24.0	..	..	79
Jowar	..	70.00	646.59	455.56	71.01	Sarangpur 22.4	..	..	80
Jowar	..	3.56	180.92	176.78	42.20	Sarangpur 19.2	..	..	81
Jowar	..	145.47	1,234.04	798.25	77.02	Sarangpur 22.4	..	..	82
Jowar	..	27.39	553.13	310.69	39.13	Sarangpur 14.4	..	..	83
Jowar	..	16.08	574.23	249.81	41.04	Sarangpur 16.0	..	..	84
Jowar	..	27.72	1,001.31	521.84	56.13	Sarangpur 12.8	..	..	85
Jowar, Wheat	..	1.89	658.50	291.23	14.81	Sarangpur 11.2	..	..	86
Jowar, Wheat	..	7.51	882.05	446.70	20.66	Sarangpur 12.8	..	..	87
Jowar, Wheat	..	15.93	721.25	355.79	18.60	Sarangpur 9.6	..	..	88
Jowar, Wheat	..	34.51	1,588.57	829.73	60.78	Sarangpur 19.2	Sunday	..	89
Jowar, Wheat	..	11.46	791.83	261.66	29.52	Sarangpur 17.6	..	..	90
Jowar, Wheat	..	9.05	680.87	209.31	19.23	Sarangpur 8.0	..	..	91
Jowar, Wheat	..	17.94	756.54	179.30	40.02	Sarangpur 4.8	..	..	92
Jowar, Wheat	..	11.08	363.99	118.78	28.77	Sarangpur 8.0	..	..	93
Jowar, Wheat	..	7.59	422.48	117.84	6.15	Sarangpur 8.0	..	..	94
Jowar, Wheat	..	..	280.98	132.70	32.02	Sarangpur 4.8	..	..	95
Jowar, Wheat	..	90.33	373.66	110.61	76.88	Sarangpur 3.2	..	..	96
Jowar, Wheat	..	0.11	272.36	139.55	13.65	Sarangpur 6.4	..	..	97
Jowar, Wheat	..	93.87	222.48	134.39	64.34	Sarangpur 1.6	..	..	98
Jowar, Wheat	..	2.55	495.57	170.51	59.08	Sarangpur 3.2	..	..	99
Jowar, Wheat	..	2.98	330.87	134.98	16.47	Sarangpur 6.4	..	..	100

VILLAGE DIRECTORY

L.C. No.	Name of village	Total area of the village (in acres)	Amenities available within the villages					
			Educational	Medical	Power Supply	Drinking water	Communication	Post and Telegraph
1	2	3	4	5	6	7	8	9
101	Radhanagar	460.04	..	..	..	W	PR	..
102	Kachhi Khedi	848.22	PR(1)	..	E,EI,EIN	W	PR	..
103	Kalukhedi Chak	54.39	..	..	..	W	..	..
104	Kishanpura	320.70	..	..	E,EI	R	..	..
105	Rewaganj	305.38	..	..	..	W	..	..
106	Hajipur	682.22	PR(1)	..	..	R	..	..
107	Saidabad	287.60	..	..	..	R	..	..
108	Kalukheda	692.48	PR(1)	..	E,EI,EIN	W	..	..
109	Taleni	1,265.73	PR(1)	..	EI	W	PR	..
110	Phoolpura	793.19	..	..	..	W	PR	..
111	Bakhtyarpura	851.72	..	..	..	W	PR	..
112	Kankaria	899.22	PR(1)	..	..	W	PR	..
113	Taraganj	848.45	PR(1)	..	..	W	PR	..
114	Naranpur	783.17	PR(1)	..	E,EI,EIN	W	PR	..
115	Malharganj	659.45	..	..	..	W	..	..
116	Aknyakhedi	550.94	..	..	..	W	..	..
117	Kacharia Purohit	896.03	..	..	..	W	..	..
118	Magrana	2,278.37	PR(1)	..	E,EI,EIN	W	..	..
119	Rampuria	1,095.66	..	..	E,EI,EIN		..	..
120	Sadankhedi	794.12	..	..	E	W	..	..
121	Padhana	,930.16	Mid.S.(1)	D(1)	..	W	..	PO
122	Chatrukhedi	858.46	PR(1)	..	..	W	PR	..
123	Dhanora Jagir	2,022.78	PR(1)	..	..	W	PR	..
124	Nitadli	271.57	..	..	..	W	..	..
125	Dingalpur	1,050.34	..	..	..	W	..	..
126	Nainwada	1,415.07	PR(1)	..	..	W	PR	..
127	Mahu	1,744.24	PR(1)	..	E,EI,EIN	W	PR	PO
128	Ichiwada	942.01	PR(1)	..	..	W	..	..
129	Lotia	646.63	..	..	..	W	..	..
130	Sherpura	1,438.61	PR(1)	..	..	W	..	..
131	Shankarnagar	543.35	..	..	..	W	..	..
132	Kamalsara	1,369.83	PR(1)	..	..	W	..	..
133	Kishankhedi	568.61	..	..	..	W	..	..
134	Gayan	761.95	..	..	..	W	..	..
135	Patti	413.48	..	..	..	W	..	..
136	Ghattia	985.25	PR(1)	..	..	W	..	..
137	Dhamanda	2,161.28	PR(1)	..	..	W	..	PO
138	Rojad Kalan	862.29	PR(1)	..	..	W	..	..
139	Jogipura	260.70	..	..	..	W	..	..
140	Naranya	693.99	PR(1)	..	..	W	..	..
141	Maksudi	396.02	..	..	..	W	..	..
142	Sultania	3,335.09	(1)PR(1),Mid.S.	D(1)	E,EI,EIN	W	..	PO
143	Amlaroad	1,818.03	PR(1)	..	..	W	..	..
144	Chhayan	447.53	..	..	..	W	..	..
145	Pandi	732.41	..	..	..	W	..	..
146	Babaldi	1,102.84	PR(1)	..	..	W	..	..
147	Bhilkhedil	1,296.75	PR(1)	..	..	W	PR	..
148	Chidlaonya	1,600.56	PR(1)	..	..	W	..	..
149	Babalda	1,244.34	PR(1)	..	..	W	..	..
150	Raipuria	999.25	PR(1)	..	E,EI	W	PR	..

SARANGPUR TAHSIL

Staple Food	Land use (*i. e.* area under different types of land use) in acres: Forest	Irrigated	Un-Irrigated	Culturable waste(*i. e.* pasture and grazing land etc,)	Area not available for cultivation	Nearest town & distance in Kms.	Day of weekly Market, if any, held in village	Remarks including any place of religious, historical or archaeological interest	L.C. No.
10	11	12	13	14	15	16	17	18	I
Jowar, Wheat	..	6.29	314.77	122.15	16.83	Sarangpur 3.2	..	..	101
Jowar, Wheat	..	8.65	566.81	233.31	39.45	Sarangpur 3.2	..	..	102
..	..	..	49.45	4.94	..	Sarangpur 9.6	..	..	103
Jowar, Wheat	..	6.91	219.26	69.28	25.25	Sarangpur 3.2	..	..	104
Jowar, Wheat	..	1.80	269.97	18.61	15.00	Sarangpur 6.4	..	..	105
Jowar, Wheat	..	..	468.84	130.56	82.82	Sarangpur 3.2	..	..	106
Jowar, Wheat	..	0.15	185.87	69.03	32.55	Sarangpur 3.2	..	..	107
Jowar, Wheat	..	36.20	470.35	176.00	9.93	Sarangpur 6.4	..	..	108
Jowar, Wheat	..	19.21	827.24	369.73	49.55	Sarangpur 3.2	..	..	109
Jowar, Wheat	..	9.85	583.06	176.30	23.98	Sarangpur 1.6	..	..	110
Jowar, Wheat	..	15.54	490.22	304.57	41.39	Sarangpur 4.8	..	..	111
Jowar, Wheat	..	2.34	710.80	159.61	26.47	Sarangpur 6.4	..	..	112
Jowar, Wheat	..	18.69	435.15	258.50	136.11	Sarangpur 3.2	..	..	113
Jowar, Wheat	..	17.97	550.93	189.95	24.32	Sarangpur 9.6	..	..	114
Jowar, Wheat	..	7.65	513.37	126.10	12.33	Sarangpur 11.2	..	..	115
Jowar, Wheat	..	5.16	317.29	209.64	18.85	Sarangpur 14.4	..	..	116
Jowar, Wheat	..	0.56	676.08	186.18	33.21	Sarangpur 6.4	..	..	117
Jowar, Wheat	..	20.46	1,786.56	401.63	69.72	Sarangpur 9.6	..	..	118
Jowar, Wheat	..	26.33	746.62	297.84	24.87	Sarangpur 9·6	..	..	119
Jowar, Wheat	..	6.32	638.06	131.65	18.09	Sarangpur 11.2	..	..	120
Jowar, Wheat	..	29.36	1,966.00	835.44	99.36	Sarangpur 14.4	Thursday	..	121
Jowar, Wheat	..	9.90	584.39	196.96	67.21	Sarangpur 11.2	..	..	122
Jowar, Wheat	..	28.25	1,402.20	455.81	136.52	Sarangpur 9.6	..	..	123
Jowar, Wheat	..	5.50	176.75	82.91	6.41	Sarangpur ..	..	..	124
Jowar, Wheat	..	12.41	663.13	355.22	19.58	Sarangpur 12.8	..	..	125
Jowar, Wheat	..	44.47	973.46	340.02	57.12	Sarangpur 16.0	..	..	126
Jowar, Wheat	..	35.61	1,176.02	435.88	96.73	Sarangpur 11.2	..	..	127
Jowar, Wheat	..	9.39	613.91	296.44	22.27	Sarangpur 14.4	..	..	128
Jowar, Wheat	..	8.87	364.53	228.35	44.88	Sarangpur 11.2	..	..	129
Jowar, Wheat	..	22.90	1,033.82	359.71	22.18	Saraugpur 12.8	..	..	130
Jowar, Wheat	..	9.85	368.60	154.79	10.11	Sarangpur 14.4	..	..	131
Jowar, Wheat	..	13.01	1,061.61	268.41	26.80	Sarangpur 19.2	..	..	132
Jowar, Wheat	..	8.07	399.80	155.24	5.50	Sarangpur 20.8	..	..	133
Jowar, Wheat	..	43.56	453.80	251.11	13.48	Sarangpur 22.4	..	..	134
Jowar, Wheat	..	14.85	234.70	144.49	19.44	Sarangpur 24.0	..	..	135
Jowar, Wheat	..	24.66	518.75	303.94	137.90	Sarangpur 22.4	..	..	136
Jowar, Wheat	..	123.50	1,264.19	671.63	101.96	Sarangpur 22.4	..	..	137
Jowar, Wheat	..	31.46	434.19	313.00	83.64	Sarangpur 24.0	..	..	138
Jowar	..	7.83	120.28	93.64	38.95	Sarangpur 25.6	..	..	139
Jowar	..	43.54	399.35	228.43	22.67	Sarangpur 24.0	..	..	140
Jowar	..	14.67	173.21	143.25	64.89	Sarangpur 27.2	..	..	141
Jowar	..	212.90	1,989.97	981.00	151.22	Sarangpur 24.0	..	..	142
Jowar, Wheat	..	112.53	1,044.09	599.63	61.78	Sarangpur 24.0	..	..	143
Jowar, Wheat	..	18.38	226.27	182.94	19.94	Sarangpur 24.0	..	..	144
Jowar, Wheat	..	11.34	422.40	165.29	133.38	Sarangpur 24.0	..	..	145
Jowar, Wheat	..	64.43	546.96	458.11	33.34	Sarangpur 25.6	..	..	146
Jowar, Wheat	..	31.96	799.70	428.22	36.87	Sarangpur 43.2	..	..	147
Jowar, Wheat	..	155.16	824.78	569.81	50.81	Sarangpur 46.4	..	..	148
Jowar, Wheat	..	23.31	687.97	470.01	63.05	Sarangpur 44.8	..	..	149
Jowar, Wheat	..	58.62	619.35	307.38	13.90	Sarangpur 43.2	..	..	150

VILLAGE DIRECTORY

L.C. No.	Name of village	Total area of the village (in acres)	Amenities available within the villages					
			Educational	Medical	Power Supply	Drinking water	Communication	Post and Telegraph
1	2	3	4	5	6	7	8	9
151	Nipania	940.77	..	..	..	W	PR	..
152	Bhandawad	1,036.00	PR(1)	..	..	W	PR	..
153	Semli	1,029.88	PR(1)	..	..	W	PR	PO
154	Gulkhedi	1,368.33	PR(1)	..	..	W	PR	..
155	Bilapura	1,213.55	PR(1)	..	..	R	PR	..
156	Mitthanpur	664.83	..	..	..	W	PR	..
157	Saredi	1,356.90	PR(1)	..	..	W	PR	..
158	Pachor	4,271.06	Mid.S.(2), Sec.S.(1)	H(1)	E, EI	W, R	PR	PO,TO,Phone
159	Chakrod	782.71	..	..	..	W, R	..	..
160	Lachhmanpura	401.00	PR(1)	..	..	W, R	..	..
161	Lakhesra	725.34	..	..	..	W, R	..	..
162	Padli	762.34	..	..	..	R	..	..
163	Lalpura	423.18	..	..	..	W	..	..
164	Haluhedi Kalan	1,134.18	PR(1)	..	..	W	..	PO
165	Haluhedi Khurd	859.19	..	..	..	W	..	..
166	Kalyanpur	1,260.19	PR(1)	..	..	W	..	..
167	Patadia	2,082.34	PR(1)	..	..	W	..	..
168	Rosya	1,038.97	PR(1)	..	EI	W	PR	..
169	Udankhedi	1,646.70	PR(1), Mid.S.(1)	D(1)	E, EI, EIN	W	PR	PO
170	Piplyadeo	766.61	..	..	..	W	PR	..
171	Guwada	2,170.28	PR(1)	..	..	W	PR	..
172	Chhapra	1,510.71	PR(1)	..	E, EI, EIN	W	PR	..
173	Barukhedi	946.40	..	..	EI	W	PR	..
174	Narangarh	662.67	..	..	..	W	..	..
175	Mangyakhedi	1,436.30	PR(1)	..	..	W	..	..
176	Sarali	1,651.37	PR(1)	..	..	W	..	PO
177	Kudlasa	1,411.81	PR(1)	..	..	W, R	..	..
178	Kodia khedi	795.35	..	..	..	W	..	..
179	Bani	1,154.53	..	..	..	W	..	..
180	Padlya Anjna	1,434.91	PR(1)	..	..	W	..	..
181	Asareta Rawat	1,159.28	..	..	..	W	..	..
182	Asareta Pawar	2,765.30	Mid.S.(1)	..	..	W	..	PO
183	Karondi	1,920.87	PR(1)	..	..	W	..	..
184	Lakhakhedi	485.53	..	..	..	W	..	..
185	Aluni	721.50	..	..	..	W	..	..
186	Nishana	955.28	PR(1)	..	..	W	..	..
187	Nindrakhedi	836.11	..	..	..	R	..	..
188	Itawa	1,592.24	PR(1)	..	..	W	..	..
189	Budanpur	590.71	PR(1)	..	..	W,O	..	..
190	Rethani	903.75	PR(1)	..	..	W	..	..
191	Latahedi	1,541.71	PR(1)	..	..	W	..	..
192	Jabardi	1,083.03	PR(1)	..	..	W	..	..
193	Tikod	2,605.96	PR(1)	..	..	W	..	..

SARANGPUR TAHSIL

Staple Food	Land use (*i. e.* area under different types of land use) in acres: Forest	Irrigated	Un-Irrigated	Culturable waste(*i. e.* pasture and grazing land etc,)	Area not available for cultivation	Nearest town & distance in Kms.	Day of weekly Market, if any, held in village	Remarks including any place of religious, historical or archaeological interest	L.C. No.
10	11	12	13	14	15	16	17	18	1
Jowar	..	32.21	636.27	252.38	19.91	Sarangpur 25.6	..	..	151
Jowar	..	46.70	735.95	218.67	34.68	Sarangpur 28.8	..	..	152
Jowar	..	28.63	667.12	306.24	27.89	Sarangpur 27.2	Tuesday,	..	153
Jowar	..	13.75	929.94	347.76	76.88	Sarangpur 22.4	..	..	154
Jowar	..	19.31	507.24	490.43	196.57	Sarangpur 27.2	..	..	155
Jowar	..	2.00	338.29	246.71	77.83	Sarangpur 25.6	..	..	156
Jowar	..	9.19	741.42	510.08	96.21	Sarangpur 24.0	..	..	157
Jowar, Wheat	..	54.66	2,489.38	1,371.56	355.46	Biaora 28.8	Monday, Tuesday	..	158
Jowar	..	0.31	473.14	251.41	57.85	Sarangpur 25.6	..	..	159
Jowar	..	3.90	193.95	167.58	35.57	Sarangpur 25.0	..	..	160
Jowar	..	..	367.99	278.73	78.62	Sarangpur 24.4	..	..	161
Jowar	..	..	419.50	295.25	47.59	Sarangpur 27.2	..	..	162
Jowar	..	2.17	278.67	126.12	16.22	Sarangpur 25.6	..	..	163
Jowar	..	1.09	714.08	341.55	77.46	Sarangpur 24.0	..	..	164
Jowar	..	..	474.59	353.80	30.80	Sarangpur 25.6	..	..	165
Jowar, Wheat	..	15.77	910.22	309.26	24.94	Sarangpur 22.4	..	..	166
Jowar, Wheat	..	32.04	1,325.71	657.72	66.87	Sarangpur 20.8	..	..	167
Jowar, Wheat	..	5.28	677.97	314.72	41.00	Sarangpur 19.2	..	..	168
Jowar, Wheat	..	38.18	1,109.48	361.61	137.43	Sarangpur 19.2	Monday	..	169
Jowar, Wheat	..	22.11	453.96	235.33	55.21	Sarangpur 24.0	..	..	170
Jowar, Wheat	..	34.87	1,556.96	506.31	72.14	Sarangpur 19.2	..	..	171
Jowar, Wheat	..	28.42	1,006.20	427.31	48.78	Sarangpur 19.2	..	..	172
Jowar, Wheat	..	33.78	599.14	285.60	27.88	Sarangpur 12.8	..	..	173
Jowar, Wheat	..	3.08	441.32	207.04	11.23	Sarangpur 24.0	..	..	174
Jowar, Wheat	..	23.63	1,088.07	291.56	33.04	Sarangpur 19.2	..	..	175
Jowar, Wheat	..	66.53	1,274.05	266.16	44.63	Sarangpur 22.4	..	..	176
Jowar, Wheat	..	0.90	804.82	462.49	143.60	Sarangpur 22.4	..	..	177
Jowar, Wheat	..	2.78	500.12	209.45	83.00	Sarangpur 24.0	..	..	178
Jowar, Wheat	..	..	792.80	246.80	114.93	Sarangpur 20.8	..	..	179
Jowar, Wheat	..	23.69	853.42	507.11	50.69	Sarangpur 25.6	..	..	180
Jowar, Wheat	..	10.87	833.87	291.03	23.51	Sarangpur 19.2	..	..	181
Jowar, Wheat	..	80.01	2,166.59	463.14	55.56	Sarangpur 19.2	Wednesday	..	182
Jowar, Wheat	..	21.85	1,471,53	383.21	44.28	Sarangpur 20.8	..	..	183
Jowar, Wheat	..	3.51	349.42	122.09	10.51	Sarangpur 22.4	..	..	184
Jowar, Wheat	..	5.69	442.40	260.41	13.00	Sarangpur 24.0	..	..	185
Jowar, Wheat	..	5.08	634.83	298.74	16.63	Shujalpur 22.4	..	..	186
Jowar, Wheat	..	0.02	494.09	237.90	104.10	Shujalpur 24.0	..	..	187
Jowar	..	7.75	1,162.45	396.99	25.05	Sarangpur 25.6	..	..	188
Jowar	..	4.31	464.38	106.03	15.99	Sarangpur 27.2	..	..	189
Jowar	..	..	571.05	266.34	66.36	Shujalpur 20.8	..	..	190
Jowar	..	20.50	876.22	536.46	108.53	Shujalpur 20.8	..	..	191
Jowar, Wheat	..	10.87	710.93	259.12	102.11	Shujalpur 14.4	..	..	192
Jowar, Wheat	..	17.43	1,794.21	654.67	139.65	Shujalpur 16.0	..	..	193

VILLAGE DIRECTORY

L.C. No.	Name of village	Total area of the village (in acres)	Amenities available within the villages					
			Educational	Medical	Power Supply	Drinking water	Communication	Post and Telegraph
1	2	3	4	5	6	7	8	9
194	Ninore	1,228.94	PR(1)	..	..	W,R	..	..
195	Sarangpur (Revenue Area)	2,492.00	..	O(1), FC(1)	..	T	..	PO,TO
	TOTAL	223,446.45	PR (98) Mid.S. (9) Sec.S. (1)	D(7) H(1) O(1)	19	T (1) W(181) O (11)	PR(37)	PO (17) TO (2) O (1)

Source:--Columns 1 to 5 & 7 to 18 : Tahsildar, Sarangpur.
Column 6 : Madhya Pradesh Electricity Board, Jabalpur.

SARANGPUR TAHSIL

Staple Food	Land use (*i. e.* area under different types of land use) in acres					Nearest town & distance in Kms.	Day of weekly Market, if any, held in village	Remarks including any place of religious, historical or archaeological interest	L.C. No.
	Forest	Irrigated	Un-Irrigated	Culturable waste(*i. e.* pasture and grazing land etc,)	Area not available for cultivation				
10	11	12	13	14	15	16	17	18	1
Jowar, Wheat	..	10.25	928.36	223.16	67.17	Shujalpur 16.0	..	..	194
Jowar, Wheat	..	137.00	1,333.00	533.00	489.00	Shujalpur 12.8	..	..	195
		5,333.50	134,010.84	69,092.68	15,009.43				

VILLAGE DIRECTORY

L.C. No.	Name of village	Total area of the village (in acres)	Amenities available within the villages					
			Educational	Medical	Power Supply	Drinking water	Communication	Post and Telegraph
1	2	3	4	5	6	7	8	9
1	Kishorepura	720.59	..	..	EI	W	..	..
2	Ghiya Khedi	1,082.53	..	..	..	W	..	..
3	Tajpura	1,083.13	PR(1),Mid.S.(1)	..	..	W	..	..
4	Daulatpura	1,200.38	..	..	..	W	..	..
5	Bhaisana	2,767.12	Mid.S.(1)	D(1)	..	W	..	PO
6	Kuradia Khedi	1,195.72	PR(1)	..	..	W	..	..
7	Jogipura	566.87	PR(1)	..	..	W	..	..
8	Nuniahedi	1,382.03	PR(1)	..	..	W	..	..
9	Harlai	1,380.15	PR(1)	..	..	W	..	..
10	Mandawar	4,790.00	Mid.S.(1)	D(1)	..	W,O	..	PO
11	Udpuria	829.53	..	..	..	O	KR	..
12	Kankerwal	864.15	PR(1)	..	..	O	KR	..
13	Gadria Khedi	529.90	..	..	..	O	KR	..
14	Bhagor	361.62	..	..	..	O	KR	..
15	Bhil Khedi	560.50	..	..	..	W	KR	..
16	Ranawa	1,604.37	..	..	..	O	KR	..
17	Berasia	5,037.69	PR(1)	..	..	W,O	PR	PO
18	Bhojpuria	1,093.78	PR(1)	..	..	W,O	..	..
19	Mundla Bajrang	931.03	..	..	..	W,O	..	..
20	Ambapura	272.06	..	..	..	W	..	..
21	Karanpura	389.75	..	..	..	W	..	..
22	Khanpura	1,088.81	PR(1)	..	..	W	..	..
23	Chandbad	545.72	..	..	..	W	..	..
24	Pipliya Dhakad	783.53	..	..	..	O	..	..
25	Bukhari	683.84	..	..	..	O	..	..
26	Moi	902.91	..	..	..	O	..	..
27	Ranjitpura	1,245.87	..	..	..	O	..	..
28	Kalyadeh	342.53	..	..	..	W,R	..	..
29	Killa	726.03	..	..	..	W,R	..	..
30	Palasi	765.46	..	..	..	O	..	..
31	Banjari	549.59	..	..	..	W	..	..
32	Sonkatch	3,026.12	PR(1)	..	..	W	PR	..
33	Achalpura	495.16	..	..	..	W	PR	..
34	Andalheda	1,863.34	PR(1)	..	..	O	PR	PO
35	Kadia Mitrasen	696.21	..	..	..	W	PR	..
36	Kolu Khedi	1,114.44	..	PHC(1)	..	O	PR	..
37	Padaliya Bana	914.44	..	PHC(1)	..	O	PR	PO
38	Pal	452.72	..	..	..	W	PR	..
39	Rugnathpura	403.25	..	..	..	..	..	..
40	Kadia Chandrawat	579.88	PR(1)	..	..	O	PR	..
41	Chainpura Kalan	585.00	PR(1)	..	EI	O	KR	..
42	Dhamdhore	543.06	..	..	..	O	..	..
43	Piplya Bag	935.28	PR(1)	..	..	O	..	..
44	Bhawanipura	385.25	..	..	..	O	..	..
45	Mandora	534.94	..	..	..	W	..	..
46	Madori	401.53	..	..	..	O	..	..
47	Mundli	1,281.34	..	..	..	O	..	..
48	Gadia	567.36	PR(1)	..	E,EI,EIN	O	..	..
49	Kaharpura	283.98	..	..	EI	W	..	..
50	Charpura	462.65	..	..	..	O	..	..

NARSINGARH TAHSIL

Staple Food	Land use (*i. e.* area under different types of land use) in acres: Forest	Irrigated	Un-Irrigated	Culturable waste(*i. e.* pasture and grazing land etc,)	Area not available for cultivation	Nearest town & distance in Kms.	Day of weekly Market, if any, held in village	Remarks including any place of religious, historical or archaeological interest	L.C. No.
10	11	12	13	14	15	16	17	18	1
Jowar, Maize	..	16.08	401.68	242.17	60.66	Biaora 16.00	..	..	1
Jowar, Maize	..	19.31	322.68	654.04	86.50	Biaora 16.00	..	..	2
Jowar, Maize	..	33.35	507.81	435.73	106.24	Biaora 16.00	..	..	3
Jowar, Maize	..	34.96	498.31	482.99	184.12	Biaora 16.00	..	..	4
Jowar, Maize	..	55.50	1,472.93	1,099.41	139.28	Biaora 16.00	Wednesday	..	5
Jowar, Maize	..	16.47	738.46	381.18	59.61	Biaora 24.00	..	..	6
Jowar, Maize	..	19.44	359.69	169.15	18.59	Biaora 22.04	..	..	7
Jowar, Maize	..	32.00	815.29	497.07	37.67	Biaora 25.06	..	..	8
Jowar, Maize	..	18.40	965.69	324.06	72.00	Biaora 24.00	..	..	9
Jowar, Maize	..	137.97	2,704.28	1,735.66	212.09	Narsingarh 22.04	..	..	10
Jowar, Maize	..	35,90	366.11	365.12	62.40	Narsingarh 19.02	..	..	11
Jowar, Maize	..	24.40	526.16	263.70	49.89	Narsingarh 19.02	..	..	12
Jowar, Maize	..	24.43	244.76	222.40	38,31	Narsingarh 19.02	..	..	13
Jowar, Maize	..	10.34	249.12	86.50	15.66	Narsingarh 19.02	..	..	14
Jowar, Maize	..	12.43	340.50	173.42	34.15	Narsingarh 19.02	..	..	15
Jowar, Maize	..	30.87	962.12	546.67	64.71	Narsingarh 19.02	..	..	16
Jowar, Maize	..	26.44	3,278.03	1,489.29	243.93	Narsingarh 14.04	..	..	17
Wheat, Jowar	..	16.53	512.06	469.60	95.59	Narsingarh 14.04	..	..	18
Wheat, Jowar	..	17.37	554.63	280.28	78.75	Narsingarh 12.08	..	..	19
Wheat, Jowar	..	..	227.09	36.69	8.28	Narsingarh 16.00	..	..	20
Wheat, Jowar	..	9.56	161.31	158.41	60.47	Narsingarh 16.00	..	..	21
Wheat, Jowar	..	57.31	582.10	368.90	80.50	Narsingarh 16.00	..	..	22
Wheat, Jowar	..	17,00	222.19	258.18	48.35	Narsingarh 16.00	..	..	23
Wheat, Jowar	..	10.50	383.73	315.11	74.19	Narsingarh 16.00	..	..	24
Wheat, Jowar	..	23.16	303.12	210.91	146.65	Narsingarh 16.00	..	..	25
Wheat, Jowar	..	32.31	350.20	306.64	213.76	Narsingarh 16.00	..	..	26
Wheat, Jowar	..	32.91	603.84	498.62	110.50	Narsingarh 16.00	..	..	27
Wheat, Jowar	..	9.91	171.90	103.10	57.62	Narsingarh 14.04	..	..	28
Wheat, Jowar	..	1.38	212.00	293.61	219.04	Narsingarh 14.04	..	..	29
Wheat, Jowar	..	22.18	295.94	386.02	61.32	Narsingarh 14.04	..	..	30
Wheat, Jowar	..	5.78	274.06	203.16	66.59	Narsingarh 14.04	..	..	31
Wheat, Jowar	..	101.97	1,333.44	1,429.99	160.72	Narsingarh 12.08	..	..	32
Wheat, Jowar	..	9.81	278.39	177.59	29.37	Narsingarh 8.00	..	..	33
Wheat, Jowar	..	39.28	995.02	743.35	85.69	Narsingarh 9.06	..	..	34
Wheat, Jowar	..	21.56	322.28	286.93	55.44	Narsingarh 6.04	..	..	35
Wheat, Jowar	..	34.97	539.81	475.92	63.74	Narsingarh 11.02	..	..	36
Wheat, Jowar	..	22.31	506.39	335.90	49.84	Narsingarh 9.06	..	..	37
Wheat, Jowar	..	10.34	250.72	176.70	14.96	Narsingarh 8.00	..	..	38
..	..	9.06	286.11	90.39	17.69	Narsingarh 3.00	..	..	39
Wheat, Jowar	..	16.28	341.72	207.88	14.00	Narsingarh 4.08	..	..	40
Wheat, Jowar	..	15.72	293.87	250.76	24.65.	Narsingarh 3.02	..	..	41
Wheat, Jowar	..	41.28	265.90	203.00	32.88	Narsingarh 3.02	..	..	42
Wheat, Jowar	..	19.41	437.50	399.40	78.97	Narsingarh 12.08	..	..	43
Wheat, Jowar	..	29.47	203.15	134.63	18.00	Narsingarh 4.08	..	..	44
Wheat, Jowar	..	1.62	310.00	199.48	23.84	Narsingarh 4.08	..	..	45
Wheat, Jowar	..	5.03	52.13	333.31	11.06	Narsingarh 4.08	..	..	46
Wheat, Jowar	..	9.03	685.54	491.43	85.34	Narsingarh 11.02	..	..	47
Wheat, Jowar	..	111.37	274.37	141.74	39.88	Narsingarh 3.02	..	..	48
Wheat, Jowar	..	8.28	169.55	93.94	12.21	Narsingarh 3.02	..	..	49
Wheat, Jowar	..	75.81	221.31	128.63	36.90	Narsingarh 3.02	..	..	50

VILLAGE DIRECTORY

L.C. No.	Name of village	Total area of the village (in acres)	Amenities available within the villages					
			Educational	Medical	Power Supply	Drinking water	Communication	Post and Telegraph
1	2	3	4	5	6	7	8	9
51	Bandi	144.74	..	..	EI	W	..	..
52	Manpuradeo	1,034.77	PR(1)	..	..	O	..	..
53	Mitthanpur	2,064.74	..	..	..	W	..	..
54	Shankerpura	311.98	..	..	..	W	..	..
55	Panjra	531.44	PR(1)	..	..	W	..	..
56	Panjri	486.19	..	..	..	W	..	..
57	Pura	919.75	PR(1)	..	..	W	..	..
58	Badodia	671.46	..	..	..	W	..	..
59	Lakdia	527.53	..	..	..	W	..	..
60	Lachhmanpura	306.25	..	..	..	W	..	..
61	Sanwasi	1,598.06	PR(1)	..	..	W	..	..
62	Hedapura	573.34	..	..	..	W	..	..
63	Gandhigram	7,984.56	..	..	..	..	..	..
64	Pachhtalai	205.08	..	..	..	W	..	..
65	Bari Gadia	275.31	..	..	..	..	..	..
66	Bari Dhamdhore	156.56	..	..	..	..	..	..
67	Baodiya	456.31	..	..	..	W	PR	..
68	Mawalia Khedar	875.19	..	..	..	W	..	..
69	Sagpur	321.31	..	..	..	W	PR	..
70	Hinoti	979.28	..	..	..	W	..	..
71	Ilahipura	210.40	..	..	..	W	..	..
72	Gumanipura	103.15	..	..	..	..	..	..
73	Doongapura	208.12	..	..	..	W	..	..
74	Dariyapur	381.97	..	..	..	..	..	..
75	Neenore	680.40	..	..	..	W	..	..
76	Barkhed Bir	481.53	..	..	..	W	..	..
77	Baraytha	1,323.22	PR(1)	..	..	W	..	..
78	Baodi Kheda	163.00	..	..	..	W	..	..
79	Vijaygarh	881.12	PR(1)	..	..	W	..	..
80	Madaripura	101.65	..	..	..	..	..	..
81	Rugnathpura	501.56	..	..	..	W	..	..
82	Ramgarh	2,303.32	PR(1)	..	..	W	..	..
83	Amalya Ghat	217.56	..	..	..	R	..	..
84	Kotra	645.53	PR(1)	D(1)	..	W	PR	PO
85	Charpura	90.28	..	..	..	R	..	..
86	Chainpura Khurd	263.94	..	..	..	W	..	..
87	Chhawad	234.90	..	..	..	W	..	..
88	Pania Khedi	224.19	..	..	..	..	..	..
89	Barkhedigarhi	866.50	..	..	..	R,W	..	..
90	Bhatpura	189.16	..	..	..	R	..	..
91	Gopalpura	242.10	..	..	..	W	..	..
92	Rasid Khedi	233.65	..	..	..	W	..	..
93	Resi	230.87	..	..	..	R	..	..
94	Hanapura	277.10	..	..	..	R	..	..
95	Tindonia	2,675.19	PR(1)	..	..	W	PR	PO
96	Devgarh	1,611.79	..	..	..	W	PR	..
97	Partappura	246.16	..	..	..	W	..	..
98	Fatehpur	312.50	..	..	..	W	..	..
99	Byahar	2,269.35	PR(1)	..	..	W	PR	..
100	Beejwa	632.41	..	..	..	W	..	..

NARSINGARH TAHSIL

Staple Food	Land use (*i. e.* area under different types of land use) in acres: Forest	Irrigated	Un-Irrigated	Culturable waste(*i. e.* pasture and grazing land etc,)	Area not available for cultivation	Nearest town & distance in Kms.	Day of weekly Market, if any, held in village	Remarks including any place of religious, historical or archaeological interest	L.C. No.
10	11	12	13	14	15	16	17	18	1
Wheat, Jowar	..	0.81	98.50	42.97	2.46	Narsingarh 3.2	..	..	51
Wheat, Jowar	86.12	74.40	245.88	557.80	70.57	Narsingarh 3.3	..	..	52
Wheat, Jowar	652.03	2.23	266.86	681.53	462.09	Narsingarh 6.4	..	..	53
Wheat, Jowar	..	18.28	91.97	184.09	17.64	Narsingarh 4.8	..	..	54
Wheat, Jowar	..	30.65	269.36	203.56	27.87	Narsingarh 6.4	..	..	55
Jowar	..	24.91	249.90	184.48	26.90	Narsingarh 6.4	..	..	56
Wheat, Jowar	..	11.68	595.16	273.13	39.78	Narsingarh 8.0	..	..	57
Wheat, Jowar	..	12.09	362.04	233.64	63.69	Narsingarh 8.0	..	..	58
Wheat, Jowar	..	0.15	228.60	247.53	51.25	Narsingarh 9.6	..	..	59
Whea t, Jowar	..	2.96	168.29	128.68	6.32	Narsingarh 6.4	..	..	60
Wheat, Jowar	..	17.96	1,134.22	393.94	51.94	Narsingarh 8.0	..	..	61
Wheat, Jowar	..	13.78	236.94	289.87	32.75	Narsingarh 8.0	..	..	62
Wheat, Jowar	6,766.97	66.22	204.65	388.10	558.62	Narsingarh 0.0	..	..	63
Wheat, Jowar	..	2.12	90.19	81.67	31.10	Narsingarh 4.8	..	..	64
..	..	5.34	9 8.28	155.22	16.47	Narsingarh 2.0	..	..	65
..	..	..	73.43	79.07	4.06	Narsingarh 2.0	..	..	66
Wheat, Jowar	..	11.09	194.07	223.21	27.94	Narsingarh 1.6	..	..	67
Wheat, Jowar	..	7.44	475.08	357.57	35.10	Narsingarh 3.2	..	..	68
Wheat, Jowar	..	9.25	141.15	153.19	17.72	Narsingarh 1.6	..	..	69
Wheat, Jowar	..	9.37	491.97	434.60	43.34	Narsingarh 12.8	..	..	70
Wheat, Jowar	..	7.66	64.84	88.21	49.69	Narsingarh 1.6	..	..	71
Wheat, Jowar	..	..	16.47	85.78	0.90	Narsingarh 3.0	..	..	72
Wheat, Jowar	..	2.99	144.35	54.99	5.79	Narsingarh 3.2	..	..	73
..	219.81	..	76.45	80.27	5.44	Narsingarh 3.0	..	..	74
Wheat, Jowar	..	6.05	428.98	213.12	32.25	Narsingarh 4.8	..	..	75
Maize, Jowar	..	1.96	340.01	120.63	18.93	Narsingarh 3.2	..	..	76
Maize, Jowar	..	4.52	775.30	423.46	119.94	Narsingarh 6.4	..	..	77
Maize, Jowar	..	.13	102.68	49.47	7.72	Narsingarh 3.2	..	..	78
Wheat, Jowar	87.34	76.81	368.52	278.13	70.32	Narsingarh 4.8	..	..	79
..	..	..	2.50	97.25	1.90	Narsingarh 4.8	..	..	80
Jowar, Maize	..	19.81	285.84	173.41	22.50	Narsingarh 1.6	..	..	81
Jowar, Maize	..	3.72	501.52	600.59	1,197.49	Narsingarh 4.8	..	..	82
Jowar, Maize	..	..	89.98	71.08	56.50	Narsingarh 8.0	..	..	83
Jowar, Maize	..	9.12	330.46	221.82	84.13	Narsingarh 14.4	..	..	84
Jowar, Maize	..	..	54.00	22.53	13.75	Narsingarh 9.6	..	..	85
Jowar, Maize	..	..	154.44	89.76	19.74	Narsingarh 3.2	..	..	86
Jowar, Maize	..	..	119.24	78.03	37.63	Narsingarh 9.6	..	..	87
..	..	..	32.88	187.41	3.90	Narsingarh 6.0	..	..	88
Jowar, Maize	..	..	314.28	246.40	305.82	Narsingarh 9.6	..	..	89
Jowar, Maize	..	..	57.30	71.00	60.86	Narsingarh 9.6	..	..	90
Jowar, Maize	..	..	124.91	95.80	21.39	Narsingarh 4.8	..	..	91
Jowar, Maize	..	:	84.38	132.65	16.62	Narsingarh 4.8	..	..	92
Jowar, Maize	..	..	92.38	85.55	52.94	Narsingarh 9.6	..	..	93
Jowar, Maize	..	..	111.01	108.63	57.46	Narsingarh 11.2	..	..	94
Jowar, Maize	211.69	191.19	1,011.65	998.06	262.60	Narsingarh 16.0	..	..	95
Jowar, Maize	1,596.26	..	12.60	2.93	..	Narsingarh 16.0	..	..	96
Jowar, Maize	..	1.09	167.05	63.40	14.62	Narsingarh 16.0	..	..	97
Wheat, Jowar	..	..	121.19	100.37	90.94	Narsingarh 16.0	..	..	98
Wheat, Jowar	466.66	33.69	787.08	690.73	291.19	Narsingarh 16.0	..	..	99
Wheat, Jowar	..	16.19	346.56	206.69	62.97	Narsingarh 16.0	..	..	100

VILLAGE DIRECTORY

L.C. No.	Name of village	Total area of the village (in acres)	Amenities available within the villages					
			Educational	Medical	Power Supply	Drinking water	Communication	Post and Telegraph
1	2	3	4	5	6	7	8	9
101	Bherupura	159.16	..	..	..	W	..	..
102	Khedi	481.47	PR(1)	..	..	W	PR	..
103	Dev Badli	127.53	..	..	..	..	..	..
104	Narsingpura	364.75	..	..	..	W	PR	..
105	Badodiya	4,166.26	PR(1)	..	..	W	PR	..
106	Sarana	1,308.47	PR(1)	..	..	W	PR	..
107	Sobhagpura	335.19	..	..	..	W	PR	..
108	Shyampura	450.87	..	..	..	W	PR	..
109	Laljipura Kudali	1,217.40	PR(1)	..	..	O	PR	..
110	Khajuria	1,163.53	..	..	..	O	PR	..
111	Ganiyari	2,595.74	PR(1)	..	..	O	PR	..
112	Dharmya Khedi	889.25	..	..	..	O	PR	..
113	Salam	567.31	..	..	..	O	PR	..
114	Jamonia Ganesh	2,281.16	PR(1)	..	..	O	..	PO
115	Jamonia Johar	1,526.47	PR(1)	..	..	O	..	..
116	Badbeli Bihar	727.91	..	..	..	O	..	..
117	Barkheda Amardas	1,517.56	PR(1)	..	..	O	..	..
118	Onkarpura	703.88	..	..	..	W	..	..
119	Nandgaon	743.84	..	..	..	W	..	..
120	Mawasa	1,676.31	PR(1)	..	..	W	..	..
121	Lasudlia Pata	1,275.50	..	..	..	W	..	..
122	Kunwar Kotri	3,236.84	Mid.S.(1)	D(1)	..	W	..	PO
123	Gadi Nipanya	2,115.03	PR(1)	..	..	W	..	..
124	Hoshiyar Khedi	518.34	..	..	..	W	..	..
125	Chatha	1,224.59	PR(1)	..	..	W	..	..
126	Champa Kheda	1,168.85	PR(1)	..	..	W	..	..
127	Chor Khedi	1,071.56	..	..	..	W	..	..
128	Mundla Narayan	1,029.72	..	..	..	W	..	..
129	Pitha Kheda	310.84	..	..	..	W	..	..
130	Agkhedi Kalan	1,532.19	PR(1)	..	..	..	..	..
131	Kuklya Khedi	618.62	PR(1)	..	..	W	..	..
132	Kodia God	1,229.18	PR(1)	..	..	W	..	..
133	Kolu Khedi Chorasia	687.69	..	..	..	W	..	..
134	Bhainsani	976.50	..	..	..	W	..	..
135	Rooparel	526.25	..	..	..	W	..	..
136	Rupaheda	507.09	..	..	..	W	..	..
137	Boda	5,393.50	PR(1),Mid.S.(1)	D(1)	E,EI,EIN	W,O	..	PO
138	Paniya	2,365.17	PR(1)	D(1)	..	W	..	PO
139	Bhopalpura	512.81	..	..	..	W	..	..
140	Lasudlya Jagir	1,507.28	PR(1)	..	..	W	..	..
141	Umria	1,585.84	PR(1)	..	..	W	..	..
142	Piplya Rasoda	3,484.28	PR(1)	D(1)	EI	W	..	PO
143	Atralia	456.53	..	..	..	R	..	..
144	Gul Khedi	234.87	..	..	..	W	..	..
145	Panwadi	863.84	..	..	..	R	..	..
146	Baredi	1,221.24	PR(1)	..	..	W	..	..
147	Bokri	1,736.90	PR(1)	..	..	W	PR	PO
148	Mohanpura	740.19	..	..	..	W	..	..
149	Ralayati	687.40	..	..	..	R	..	..
150	Kadiya Chaurasia	1,444.34	PR(1)	D(1)	..	W	..	..

NARSINGARH TAHSIL

Staple Food	Land use (*i. e.* area under different types of land use) in acres: Forest	Irrigated	Un-Irrigated	Culturable waste(*i. e.* pasture and grazing land etc,)	Area not available for cultivation	Nearest town & distance in Kms.	Day of weekly Market, if any, held in village	Remarks including any place of religious, historical or archaeological interest	L.C. No.
10	11	12	13	14	15	16	17	18	1
Wheat, Jowar	..	1.26	81.09	48.28	28.53	Narsingarh 16.0	..	..	101
Wheat, Jowar	..	15.12	375.06	59.94	31.35	Narsingarh 4.8	..	..	102
..	..	0.50	54.92	61.02	11.09	Narsingarh 3.2	..	..	103
Jowar, Maize	..	5.87	150.29	137.70	10.89	Narsingarh 1.6	..	..	104
Jowar, Maize	507.02	94.50	1,273.87	1,434.12	856.75	Narsingarh 6.4	..	..	105
Jowar, Maize	..	6.50	608.99	641.06	51.92	Narsingarh 4.8	..	..	106
Jowar, Maize	..	..	144.22	171.71	19.26	Narsingarh 4.8	..	..	107
Jowar, Maize	..	6.59	189.47	229.43	25.38	Narsingarh 4.8	..	..	108
Jowar, Maize	..	40.59	768.09	318.81	89.91	Narsingarh 8.0	..	..	109
Jowar, Maize	..	13.00	687.91	410.56	52.06	Narsingarh 8.0	..	..	110
Jowar, Maize	..	76.62	1,721.60	614.18	183.34	Narsingarh 9.6	..	..	111
Jowar, Maize	..	15.41	502.56	331.38	39.90	Narsingarh 9.6	..	..	112
Wheat, Jowar	..	..	149.38	337.19	80.74	Narsingarh 8.0	..	..	113
Wheat, Jowar	..	130.47	1,284.95	762.56	103.18	Narsingarh 17.6	..	..	114
Wheat, Jowar	..	71.44	706.94	570.93	177.16	Narsingarh 16.0	..	..	115
Wheat, Jowar	..	4.13	481.06	224.66	18.06	Narsingarh 12.8	..	..	116
Wheat, Jowar	..	10.81	988.22	470.81	47.72	Narsingarh 14.4	..	..	117
Wheat, Jowar	..	9.66	435.59	212.91	45.72	Narsingarh 12.8	..	..	118
Wheat, Jowar	..	2.69	454.64	260.26	26.25	Narsingarh 12.8	..	..	119
Wheat, Jowar	..	11.09	898.26	666.90	100.06	Narsingarh 12.8	..	..	120
Wheat, Jowar	..	4.13	741.18	450.63	79.56	Narsingarh 16.0	..	..	121
Wheat, Jowar	..	20.10	2,382.81	752.81	81.12	Narsingarh 20.8	..	..	122
Wheat, Jowar	..	49.00	963.35	1,021.25	81.43	Narsingarh 24.0	..	..	123
Wheat, Jowar	..	3.31	283.87	206.28	24.88	Narsingarh 22.4	..	..	124
Wheat, Jowar	..	14.94	696.47	482.03	31.15	Narsingarh 25.0	..	..	125
Wheat, Jowar	..	13.50	534.69	543.33	77.33	Narsingarh 22.4	..	..	126
Wheat, Jowar	..	12.94	527.38	492.16	39.08	Narsingarh 22.4	..	..	127
Wheat, Jowar	..	14.19	632.56	184.13	198.84	Narsingarh 19.2	..	..	128
Wheat, Jowar	..	0.31	167.10	130.28	13.15	Narsingarh 19.2	..	..	129
Wheat, Jowar	..	3.38	875.12	573.22	80.47	Narsingarh 32.0	..	..	130
Wheat, Jowar	..	5.53	385.50	198.09	29.50	Narsingarh 30.0	..	..	131
Wheat, Jowar	..	15.28	742.19	428.59	43.12	Narsingarh 32.0	..	..	132
Wheat, Jowar	..	33.09	301.66	305.88	47.06	Narsingarh 32.0	..	..	133
Wheat, Jowar	..	28.53	626.47	291.72	29.78	Narsingarh 32.0	..	..	134
Wheat, Jowar	..	2.68	357.87	146.73	18.97	Narsingarh 32.0	..	..	135
Wheat, Jowar	..	18.75	301.09	167.22	20.03	Narsingarh 32.0	..	..	136
Wheat, Jowar	..	180.52	3,236.57	1,635.97	340.44	Narsingarh 28.0	Tuesday	..	137
Wheat, Jowar	..	19.46	1,638.14	601.82	105.75	Biaora 32.0	..	..	138
Wheat, Jowar	..	5.43	378.87	107.18	21.33	Biaora 32.0	..	..	139
Wheat, Jowar	..	17.18	982.37	454.91	52.82	Biaora 33.0	..	..	140
Wheat, Jowar	..	12.15	996.40	532.70	44.59	Narsingarh 33.0	..	..	141
Wheat, Jowar	..	43.58	2,302.24	999.37	139.09	Narsingarh 33.0	..	..	142
Wheat, Jowar	..	..	244.26	148.79	63.48	Shujalpur 33.0	..	..	143
Wheat, Jowar	..	..	136.07	88.11	10.69	Shujalpur 33.0	..	..	144
Wheat, Jowar	..	..	381.04	410.10	72.10	Shujalpur 33.0	..	..	145
Wheat, Jowar	..	..	655.36	404.21	161.67	Shujalpur 33.0	..	..	146
Wheat, Jowar	..	1.40	959.99	717.98	57.53	Shujalpur 33.0	..	..	147
Wheat, Jowar	..	..	455.76	256.75	27.68	Shujalpur 33.0	..	..	148
Wheat, Jowar	..	..	421.26	156.84	109.30	Shujalpur 33.0	..	..	149
Wheat, Jowar	..	3.47	1,079.56	284.06	77.25	Shujalpur 35.0	..	..	150

VILLAGE DIRECTORY

L.C. No.	Name of village	Total area of the village (in acres)	Amenities available within the villages					
			Educational	Medical	Power Supply	Drinking water	Communication	Post and Telegraph
1	2	3	4	5	6	7	8	9
151	Karondi	705.69	..	..	.	W	..	..
152	Jat Khedi	513.96	..	..	..	W	..	..
153	Bhil Kheda	1,459.12	PR(1)	..	..	W	PR	..
154	Bhared	986.56	..	..	..	W	PR	..
155	Tuti	636.03	PR(1)	..	..	W	..	..
156	Parsu Khedi	869.09	PR(1)	..	..	W	..	..
157	Mahuwa	1,733.15	PR(1)	..	..	W	..	..
158	Ronsla	2,709.22	PR(1)	..	..	W	..	..
159	Gehun Khedi	1,148.37	..	..	..	O	PR	..
160	Choma	1,905.28	PR(1)	..	..	O	PR	..
161	Mundla Reti	1,074.37	PR(1)	..	..	O	PR	..
162	Mirjapura	584.28	..	..	..	O	PR	..
163	Abdapur	609.62	..	..	..	W	..	..
164	Gindoli	670.77	..	..	..	W	..	..
165	Barwan Khurram	1,609.65	PR(1)	..	..	W	..	..
166	Saras Khedi	828.36	PR(1)	..	..	W	..	..
167	Talen	4,658.94	PR(1), Mid.S.(1), Sec.S.(1)	D(1)	E, EI, EIN	W	PR	PO
168	Budra	540.65	..	..	..	O	..	..
169	Shahbajpura	422.81	..	..	..	O	..	..
170	Agkhedi Khurd	244.53	..	..	..	R	..	..
171	Kansrod	1,594.00	PR(1)	..	..	W	..	..
172	Partappura	772.78	PR(1)	..	..	R	..	..
173	Piplya Tawakkul	689.84	..	..	..	W	..	..
174	Badbeli	664.84	..	..	..	W	..	..
175	Lakha Khedi	396.00	..	..	..	W	..	..
176	Kheda	464.41	..	..	..	O	..	..
177	Gokalpura	353.69	..	..	..	O	..	..
178	Tikariya	1,038.63	PR(1)	..	..	O	PR	..
179	Padlyadan	1,102.78	PR(1)	..	..	O	..	..
180	Barru Khedi	869.56	..	..	..	O	..	..
181	Mal Khedi	908.84	..	..	..	O	PR	..
182	Amlar	2,620.28	PR(1), Mid.S.(1)	D(1)	..	W	..	PO
183	Phoolpura	1,132.69	PR(1)	..	..	W	PR	..
184	Baodi Kheda	1,541.81	PR(1)	..	..	W	PR	..
185	Abada	1,255.09	PR(1)	..	..	O	PR	..
186	Bamora	1,170.84	PR(1)	..	..	O	..	..
187	Barnawad	2,001.47	PR(1)	..	..	O	..	..
188	Baijad	825.09	PR(1)	..	..	O	..	..
189	Iklehra	5,214.37	Mid.S.(1)	D(1)	E	O	..	PO
190	Jangibad	980.72	PR(1)	..	..	O	..	..
191	Nahli	2,807.47	PR(1)	..	..	O	..	PO
192	Bamanpura	748.12	..	..	..	O	..	..
193	Radhanpura	704.18	..	..	..	O	..	..
194	Hirapura	786.65	PR(1)	..	..	O	..	PO
195	Khajuri	1,079.88	..	..	..	W	..	..
196	Dhuwa Khedi	1,101.25	..	..	..	W	..	..
197	Bamori	1,441.81	PR(1)	..	..	W	..	..
198	Bucha Khedi	1,028.81	PR(1)	..	..	W	..	..
199	Ank Kheda	796.09	..	..	..	W	..	..
200	Bamora Sukha	1,155.03	PR(1)	..	..	W	..	..

NARSINGARH TAHSIL

Staple Food	Land use (*i. e.* area under different types of land use) in acres: Forest	Irrigated	Un-Irrigated	Culturable waste(*i. e.* pasture and grazing land etc,)	Area not available for cultivation	Nearest town & distance in Kms.	Day of weekly Market, if any, held in village	Remarks including any place of religious, historical or archaeological interest	L.C. No.
10	11	12	13	14	15	16	17	18	1
Wheat, Jowar	..	4.28	522.67	163.27	15.47	Shujalpur 33.0	..	..	151
Wheat, Jowar	..	2.75	418.78	73.84	18.59	Shujalpur 35.0	..	..	152
Wheat, Jowar	..	9.22	892.38	495.43	62.09	Shujalpur 30.0	..	..	153
Wheat, Jowar	..	1.59	567.66	357.53	59.78	Shujalpur 30.0	..	..	154
Wheat, Jowar	..	12.63	425.49	184.50	13.41	Shujalpur 27.0	..	..	155
Wheat, Jowar	..	19.38	620.43	196.94	32.34	Shujalpur 27.0	..	..	156
Wheat, Jowar	..	17.53	1,236.31	425.50	53.81	Shujalpur 28.0	..	..	157
Wheat, Jowar	..	24.65	2,026.68	593.39	64.50	Shujalpur 25.0	..	..	158
Wheat, Jowar	..	..	921.33	203.56	23.48	Shujalpur 25.0	..	..	159
Wheat, Jowar	..	6.69	1,086.82	659.87	151.90	Shujalpur 27.0	..	..	160
Wheat, Jowar	..	3.34	857.56	187.47	26.00	Shujalpur 24.0	..	..	161
Wheat, Jowar	..	3.50	383.65	178.38	18.75	Shujalpur 24.0	..	..	162
Wheat, Jowar	..	0.40	470.89	118.62	19.71	Shujalpur 24.0	..	..	163
Wheat, Jowar	..	2.06	455.25	166.25	47.21	Shujalpur 25.0	..	..	164
Wheat, Jowar	..	7.27	1,025.26	456.22	120.90	Shujalpur 24.0	..	..	165
Wheat, Jowar	..	2.23	505.84	244.71	75.58	Shujalpur 25.0	..	..	166
Wheat, Jowar	..	11 52	3,322.41	968.66	356.35	Shujalpur 22.0	Monday	..	167
Wheat, Jowar	..	..	340.49	126.13	74.03	Shujalpur 20.0	..	..	168
Wheat, Jowar	..	2.81	237.52	126.49	55.99	Shujalpur 19.0	..	..	169
Wheat, Jowar	..	3.90	156.40	68.64	15.59	Shujalpur 27.0	..	..	170
Wheat, Jowar	..	10.75	1,027.44	481.15	74.66	Shujalpur 33.0	..	..	171
Wheat, Jowar	..	0.79	618.64	121.60	31.75	Shujalpur 30.0	..	..	172
Wheat, Jowar	..	10.71	512.25	142.44	24.44	Shujalpur 33.0	..	..	173
Wheat, Jowar	..	5.50	408.28	200.19	50.87	Shujalpur 28.0	..	..	174
Wheat, Jowar	..	2.30	241.42	120.87	31.41	Shujalpur 35.0	..	..	175
Wheat, Jowar	..	0.31	349.88	102.34	11.88	Shujalpur 16.0	..	..	176
Wheat, Jowar	..	0.34	245.61	91.37	16.37	Shujalpur 16.0	..	..	177
Wheat, Jowar	..	25.87	750.63	179.00	43.13	Shujalpur 12.8	..	..	178
Wheat, Jowar	..	2.16	731.88	307.97	60.77	Shujalpur 16.0	..	..	179
Wheat, Jowar	..	8.65	617.53	219.44	23.94	Shujalpur 17.6	..	..	180
Wheat, Jowar	..	8.44	687.22	187.71	25.47	Shujalpur 12.8	..	..	181
Wheat, Jowar	..	37.25	1,831.94	573.34	177.75	Shujalpur 14.4	..	..	182
Wheat, Jowar	..	11.43	806.10	258.26	56.90	Shujalpur 16.0	..	..	183
Wheat, Jowar	..	16.21	1,135.82	333.66	56.12	Shujalpur 12.8	..	..	184
Wheat, Jowar	..	8.60	806.37	326.50	53.62	Shujalpur 9.6	..	..	185
Wheat, Jowar	..	0.97	907.36	233.67	28.84	Shujalpur 9.6	..	..	186
Wheat, Jowar	..	16.88	1,320.00	625.87	38.72	Shujalpur 11.2	..	..	187
Wheat, Jowar	..	..	587.82	222.62	14.65	Shujalpur 12.8	..	..	188
Wheat, Jowar	..	81.22	2,925.94	1,976.04	231.17	Shujalpur 19.2	Wednesday	..	189
Wheat, Jowar	..	15.59	592.04	339.25	33.84	Shujalpur 19.2	..	..	190
Wheat, Jowar	..	31.59	1,734.29	952.84	88.75	Shujalpur 10.0	..	..	191
Wheat, Jowar	..	0.06	559.38	152.97	35.71	Shujalpur 16.0	..	..	192
Wheat, Jowar	..	9.37	407.28	264.59	22.94	Shujalpur 16.0	..	..	193
Wheat, Jowar	..	14.59	518.19	225.97	27.90	Shujalpur 16.0	..	..	194
Wheat, Jowar	..	4.87	711.14	330.06	33.81	Shujalpur 28.0	..	..	195
Wheat, Jowar	..	12.54	781.12	270.49	37.10	Shujalpur 25.0	..	..	196
Wheat, Jowar	..	4.81	1,151.65	251.07	34.28	Shujalpur 24.0	..	..	197
Wheat, Jowar	..	15.47	581.81	383.94	47.59	Shujalpur 27.0	..	..	198
Wheat, Jowar	..	0.83	593.21	180.08	21.97	Shujalpur 25.0	..	..	199
Wheat, Jowar	..	25.18	776.75	321.39	31.71	Shujalpur 28.0	..	..	200

VILLAGE DIRECTORY

L.C. No.	Name of village	Total area of the village (in acres)	Amenities available within the villages					
			Educational	Medical	Power Supply	Drinking water	Communication	Post and Telegraph
1	2	3	4	5	6	7	8	9
201	Motipura	876.15	..	..	..	W	..	..
202	Rawatpura	599.84	..	..	..	W	..	..
203	Sehan Khedi	1,018.87	PR(1)	..	..	W	..	..
204	Halya Hedi	475.75	..	..	..	W	..	..
205	Umri	779.47	PR(1)	..	..	W	..	..
206	Karwa	463.41	..	..	..	W	..	..
207	Gagar	713.19	PR(1)	..	..	W	..	..
208	Chumli	743.65	..	..	..	W	..	..
209	Sukli	1,368.12	PR(1)	..	..	W	..	..
210	Sendri	511.47	..	..	..	W	..	..
211	Guradiya	1,646.20	PR(1)	..	..	W	..	..
212	Gathla	1,140.70	PR(1)	..	..	W	..	..
213	Jhad Pipliya	2,086.56	PR(1)	..	E, EI	W	..	..
214	Bakani	1,085.40	PR(1)	..	E, EI	W	..	..
215	Dhabla	2,725.73	PR(1)	..	EI	W	..	..
216	Panwadi	2,005.03	PR(1)	..	..	W	..	..
217	Chandrapura	616.79	..	..	EI	O	..	..
218	Jhagaria	1,576.59	..	..	..	O	..	..
219	Hinotya	2,866.44	Mid.S.(1)	PHC(1)	..	O	..	..
220	Kankaria	222.53	..	..	..	O	..	..
221	Khalili	816.13	..	..	..	O	..	..
222	Jasapura	469.34	..	..	..	O	..	..
223	Jhumka	711.78	..	..	..	O	..	..
224	Pakhari	263.03	..	..	..	O	..	..
225	Padalaya Khedi	905.51	..	..	..	O	..	..
226	Barkheda Dor	1,169.69	PR(1)	..	..	O	..	..
227	Bisarati	381.66	PR(1)	..	..	O	..	..
228	Anwali	906.56	PR(1)	..	..	O	..	..
229	Piplya Jiya	354.85	..	..	..	O	..	..
230	Mundla Barol	1,698.75	PR(1)	..	..	O	..	..
231	Mengla Deep	729.31	PR(1)	..	..	O	..	..
232	Sukalya	913.68	..	..	..	O	..	..
233	Hikmi	1,263.91	PR(1)	..	..	O	..	..
234	Kotdi Kalan	4,420.81	PR(1), Mid.S.(1)	D(1)	..	O	..	..
235	Lulakhal	1,151.34	..	..	..	W	..	..
236	Kandara Kotdi	1,373.65	PR(1)	..	..	O	..	..
237	Piplya Biram	2,535.03	PR(1)	..	..	O	..	..
238	Hul Khedi	913.97	PR(1)	..	..	O	..	..
239	Kathiri	658.61	..	..	..	O	..	..
240	Tajipura	710.22	..	..	..	O	..	..
241	Dupadia	266.50	..	..	..	..	..	..
242	Dhan Khedi	1,051.57	PR(1)	..	..	O	..	..
243	Bor Kheda	2,720.40	PR(1)	..	..	O	..	..
244	Chaudharipura	932.56	..	..	..	O	..	..
245	Turkipura	1,068.94	PR(1)	..	..	O	..	..
246	Daulatpura	220.84	..	..	..	O	..	..
247	Patelpura	867.59	..	..	..	O	..	..
248	Banapura	1,122.90	..	..	..	O	..	..
249	Biral Khedi	1,516.40	PR(1)	..	..	O	..	..
250	Pipal Kheda	2,000.78	PR(1)	..	..	O	..	..

NARSINGARH TAHSIL

Staple Food	Land use (*i. e.* area under different types of land use) in acres: Forest	Irrigated	Un-Irrigated	Culturable waste(*i. e.* pasture and grazing land etc,)	Area not available for cultivation	Nearest town & distance in Kms.	Day of weekly Market, if any, held in village	Remarks including any place of religious, historical or archaeological interest	L.C. No.
10	11	12	13	14	15	16	17	18	1
Wheat, Jowar	..	0.21	603.38	237.98	34.58	Shujalpur 25.0	..	..	201
Wheat, Jowar	..	0.62	495.23	92.15	11.84	Shujalpur 25.0	..	..	202
Wheat, Jowar	..	3.34	601.03	389.91	24.59	Shujalpur 25.0	..	..	203
Wheat, Jowar	..	6.90	269·68	174.25	24.92	Shujalpur 25.0	..	..	204
Wheat, Jowar	..	17.53	476.47	232.88	52.59	Shujalpur 28.0	..	..	205
Wheat, Jowar	..	8.50	295.69	147.68	11.54	Narsingarh 30.0	..	..	206
Wheat, Jowar	..	11.03	477,22	205.81	19.13	Narsingarh 28.0	..	..	207
Wheat, Jowar	..	3.18	463.47	256.19	20.81	Narsingarh 28.0	..	..	208
Wheat, Jowar	..	24.94	911.99	376.63	54.56	Narsingarh 28.0	..	..	209
Wheat, Jowar	..	3.91	261.74	228.91	16.91	Narsingarh 28.0	..	..	210
Wheat, Jowar	..	6.65	956.30	644.12	39.13	Narsingarh 32.0	..	..	211
Wheat, Jowar	..	11.09	710.47	369.19	49.95	Narsingarh 28.0	..	..	212
Wheat, Jowar	..	11.65	1,395.11	616.71	63.09	Narsingarh 28.0	..	..	213
Wheat, Jowar	..	19.90	625.93	384.54	55.03	Narsingarh 30.0	..	..	214
Wheat, Jowar	..	19.69	1,954.92	664.49	86.63	Narsingarh 25.0	..	..	215
Wheat, Jowar	..	14.65	1,522.38	416.02	51.98	Narsingarh 28.0	..	..	216
Wheat, Jowar	..	5.90	413.03	177.09	20.77	Narsingarh 27.0	..	..	217
Wheat, Jowar	..	..	1,094.48	442.52	39.59	Narsingarh 25.0	..	..	218
Wheat, Jowar	..	16.81	1,751.17	980.00	118.46	Narsingarh 24.0	..	..	219
Wheat, Jowar	..	1.00	128.54	85.50	7.49	Narsingarh 19.0	..	..	220
Wheat, Jowar	..	4.75	558.89	229.22	23.27	Narsingarh 27.0	..	..	221
Wheat, Jowar	..	1.94	303.17	147.33	16.90	Narsingarh 27.0	..	..	222
Wheat, Jowar	..	13.72	462.68	208.29	27.09	Narsingarh 28.0	..	..	223
Wheat, Jowar	..	4.06	157.94	86.72	14.31	Narsingarh 28.0	..	..	224
Wheat, Jowar	..	7.72	601.12	268.79	27.88	Narsingarh 22.4	..	..	225
Wheat, Jowar	..	7.12	801.63	320.31	40.63	Narsingarh 28.0	..	..	226
Wheat, Jowar	..	4.44	178.87	176.35	22.00	Narsingarh 25.0	..	..	227
Wheat, Jowar	..	2.91	658.62	231.75	13.28	Narsingarh 24.0	..	..	228
Wheat, Jowar	..	..	247.22	96.62	11.01	Narsingarh 25.0	..	..	229
Wheat, Jowar	..	20.31	1,194.44	411.37	72.63	Narsingarh 24.0	..	..	230
Wheat, Jowar	..	4.90	531.57	171.12	21.72	Narsingarh 24.0	..	..	231
Wheat, Jowar	..	1.50	743.31	154.31	14.56	Narsingarh 27.0	..	..	232
Wheat, Jowar	..	3.06	858.53	365.76	36.56	Narsingarh 27.0	..	..	233
Wheat, Jowar	..	29.72	3,366.91	802.53	221.65	Narsingarh 25.0	..	..	234
Wheat, Jowar	..	8.97	874.74	229.67	37.96	Narsingarh 27.0	..	..	235
Wheat, Jowar	..	17.18	958.92	327.06	70.49	Shujalpur 28.0	Sunday	..	236
Wheat, Jowar	..	21.34	1,837.89	545.43	130.37	Shujalpur 28.0	..	..	237
Wheat, Jowar	..	9.31	727.56	114.58	62.52	Shujalpur 28.0	..	..	238
Wheat, Jowar	..	0.97	492.16	146.55	18.93	Narsingarh 38.0	..	..	239
Wheat, Jowar	..	9.34	547.07	115.43	38.38	Narsingarh 38.0	..	..	240
..	..	3.15	166.33	80.84	16.18	Narsingarh 43.0	..	..	241
Wheat, Jowar	..	4.46	767.98	238.25	40.88	Narsingarh 38.0	..	..	242
Wheat, Jowar	..	6.99	1,982.88	600.03	130.50	Narsingarh 41.0	..	..	243
Wheat, Jowar	..	..	702.19	173.84	56.53	Shujalpur 19.0	..	..	244
Wheat, Jowar	..	1.59	724.06	225.13	118.16	Shujalpur 19.0	..	..	245
Wheat, Jowar	..	..	177.69	36.60	6.55	Shujalpur 19.0	..	..	246
Wheat, Jowar	..	0.75	636.56	125.47	104.81	Shujalpur 19.0	..	..	247
Wheat, Jowar	..	4.53	703.15	327.51	87.71	Shujalpur 17.0	..	..	248
Wheat, Jowar	..	4.31	1,059.76	393.28	59.05	Shujalpur 17.0	..	..	249
Wheat, Jowar	..	6.03	1,577.56	356.67	60.52	Shujalpur 24.0	..	..	250

VILLAGE DIRECTORY

L.C. No.	Name of village	Total area of the village (in acres)	Amenities available within the villages					
			Educational	Medical	Power Supply	Drinking water	Communication	Post and Telegraph
1	2	3	4	5	6	7	8	9
251	Babron	532.72	..	..	..	O	..	..
252	Birgdai	1,254.19	PR(1)	..	..	O	..	..
253	Laloti	1,193.72	..	..	..	O	..	..
254	Nipanya Chetan	539.37	PR(1)	..	..	W	..	..
255	Nipanya Bela	966.22	..	..	..	W	..	..
256	Mugal Khedi	802.90	PR(1)	..	..	W	..	..
257	Lasudliya Bhama	1,427.25	PR(1)	..	..	W	..	..
258	Kalali	191.19	..	..	..	O	..	..
259	Bijori	1,689.00	PR(1)	..	..	O	PR	..
260	Mastu Khedi	472.56	..	..	..	O	..	..
261	Sahu Khedi	558.10	..	..	..	O	..	..
262	Semla Goga	1,749.94	PR(1)	..	..	O	PR	..
263	Agwani	217.51	..	..	..	W	..	..
264	Kalyanpura	391.06	..	..	..	W	..	..
265	Chhapri Khurd	162.75	..	..	..	W	..	..
266	Chhapri Kalan	624.40	..	..	..	W	..	..
267	Janu Khedi	264.11	..	..	..	W	..	..
268	Jhadla	2,200.44	Mid.S.(1)	..	..	W	..	PO
269	Badlya	431.63	..	..	..	W	..	..
270	Man Pichhori	313.74	..	..	..	W	PR	..
271	Mohli Khurd	468.65	..	..	..	W	..	..
272	Jamuniya Gopchohan	1,516.12	PR(1)	..	..	W	PR	..
273	Pal Khedi	543.56	..	..	..	W	..	..
274	Bilwa Bhat	419.19	..	..	..	W	..	..
275	Mohli Kalan	2,309.06	PR(1)	..	..	W	..	..
276	Naihedi	422.97	..	..	..	W	..	..
277	Piplya Kali	450.28	..	..	..	W	..	..
278	Barodi	495.75	..	..	..	W	..	..
279	Magatpur	687.09	..	..	..	W	..	..
280	Meru Khedi	571.19	..	..	..	W	..	..
281	Lashkarpur	719.06	PR(1)	..	..	W	..	..
282	Lasudlya Haji	1,727.34	PR(1)	..	..	W	..	..
283	Sanka	1,336.38	PR(1)	..	..	W	..	..
284	Sundi	543.06	..	..	..	O	..	..
285	Shivpura	461.81	..	..	..	W	..	..
286	Gadupura	582.37	..	..	..	R	..	..
287	Gehun khedi Kalan	647.66	..	..	..	O	..	..
288	Gehun khedi Khurd	480.22	..	..	..	O	..	..
289	Chouki	694.44	..	..	..	O	..	..
290	Jhadkya	1,758.37	PR(1)	..	..	O	..	PO
291	Terni Dhakad	1,250.66	PR(1)	..	..	O	..	..
292	Semla Ramsingh	526.87	..	..	..	O	..	..
293	Hiran Khedi	489.66	..	..	..	O,R	..	..
294	Kankaria Mina	2,394.77	PR(1)	..	..	W	..	..
295	Mana	2,026.99	PR(1)	..	..	W	..	..
296	Chand Badli	634.90	..	..	..	W	..	..
297	Manpura Gujrati	1,278.19	Mid.S.(1)	..	..	W	..	..
298	Lasudlya Ramnath	2,532.37	PR(1)	..	..	W	PR	..
299	Semal Khedi	889.25	..	..	..	W	PR	..
300	Hata Haveli Sehore	80.37	..	..	..	W	PR	..

NARSINGARH TAHSIL

Staple Food	Land use (*i. e.* area under different types of land use) in acres: Forest	Irrigated	Un-Irrigated	Culturable waste(*i. e.* pasture and grazing land etc,)	Area not available for cultivation	Nearest town & distance in Kms.	Day of weekly Market, if any, held in village	Remarks including any place of religious, historical or archaeological interest	L.C. No.
10	11	12	13	14	15	16	17	18	1
Wheat, Jowar	..	2.37	372.91	127.99	29,45	Shujalpur 25.0	..	..	251
Wheat, Jowar	..	2.44	972.22	216.13	63.40	Shujalpur 24.0	..	..	252
Wheat, Jowar	..	5.56	947.81	204.44	35.91	Shujalpur 25.0	..	..	253
Wheat, Jowar	..	6.03	247.22	263.78	22.34	Narsingarh 35.0	..	..	254
Wheat, Jowar	..	25.59	733.31	166.67	40.65	Narsingarh 28.0	..	..	255
Wheat, Jowar	..	2.18	680.03	82.04	38.65	Narsingarh 30.0	..	..	256
Wheat, Jowar	..	6.15	1,036.82	331.81	52.47	Narsingarh 22.0	..	..	257
Wheat, Jowar	..	1.50	129.79	50.06	9.84	Narsingarh 24.0	..	..	258
Wheat, Jowar	..	26.63	1,360.15	193.38	108.84	Narsingarh 24.0	..	..	259
Wheat, Jowar	..	5.06	337.63	103.65	26.22	Narsingarh 24.0	..	..	260
Wheat, Jowar	..	21.65	385.94	129.62	20.89	Narsingarh 27.0	..	..	261
Wheat, Jowar	..	25.48	1,449.93	115.15	159.38	Narsingarh 25.0	..	..	262
Wheat, Jowar	..	1.97	147.83	57.80	9.91	Narsingarh 25.0	..	..	263
Wheat, Jowar	..	0.87	306.18	76.57	7.44	Narsingarh 20.0	..	..	264
Wheat, Jowar	..	0.93	106.19	50.65	4.98	Narsingarh 20.0	..	..	265
Wheat, Jowar	..	2.53	443.59	88.09	90.19	Narsingarh 24.0	..	..	266
Wheat, Jowar	..	2.76	183.29	70.68	7.38	Narsingarh 24.0	..	..	267
Wheat, Jowar	..	6.90	1,491.61	590.09	111.84	Narsingarh 24.0	Saturday	..	268
Wheat, Jowar	..	2.40	277.53	135.57	16.13	Narsingarh 22.4	..	..	269
Wheat, Jowar	..	4.22	207.87	90.53	11.12	Narsingarh 19.2	..	..	270
Wheat, Jowar	..	0.56	280.37	170.16	17.56	Narsingarh 24.0	..	..	271
Wheat, Jowar	..	112.17	849.89	488.13	65.93	Narsingarh 22.4	..	..	272
Wheat, Jowar	..	1.18	323.90	188.36	30.12	Narsingarh 30.4	..	..	273
Wheat, Jowar	..	0.62	294.87	111.73	11.97	Narsingarh 25.6	..	..	274
Wheat, Jowar	..	10.77	1,451.51	658.43	188.35	Narsingarh 33.6	..	..	275
Wheat, Jowar	..	1.57	259.18	143.16	19.06	Narsingarh 12.8	..	..	276
Wheat, Jowar	..	5.12	310.97	119.07	15.12	Narsingarh 14.4	..	..	277
Wheat, Jowar	..	..	206.34	243.21	46.20	Narsingarh 14.4	..	..	278
Wheat, Jowar	..	..	379.84	267.56	39.69	Narsingarh 14.4	..	..	279
Wheat, Jowar	..	1.43	294.48	248.77	26.51	Narsingarh 16.0	..	..	280
Wheat, Jowar	..	1.22	413.56	268.12	36.16	Narsingarh 19.2	..	..	281
Wheat, Jowar	..	9.40	1,092.43	539.84	85.67	Narsingarh 19.2	..	..	282
Wheat, Jowar	..	2.19	671.34	549.35	113.50	Narsingarh 20.8	..	..	283
Wheat, Jowar	..	..	336.72	117.94	88.40	Narsingarh 22.4	..	..	284
Wheat, Jowar	..	1.47	289.47	161.15	9.72	Narsingarh 20.4	..	..	285
Wheat, Jowar	..	1.09	320.69	190.52	70.07	Narsingarh 30.4	..	..	286
Wheat, Jowar	..	1.47	427.09	189.32	29.78	Narsingarh 30.4	..	..	287
Wheat, Jowar	..	..	286.62	183.50	10.10	Narsingarh 30.4	..	..	288
Wheat, Jowar	..	3.57	462.43	207.37	21.07	Narsingarh 28.8	..	..	289
Wheat, Jowar	..	4.81	1,026.19	659.03	68.34	Narsingarh 25.6	..	..	290
Wheat, Jowar	..	3.12	664.77	475.04	107.73	Narsingarh 25.6	..	..	291
Wheat, Jowar	..	3.50	344.12	162.87	16.38	Narsingarh 28.8	..	..	292
Wheat, Jowar	..	..	295.17	127.15	67.34	Narsingarh 28.8	..	..	293
Wheat, Jowar	..	27.94	1,514.85	787.73	64.25	Narsingarh 28.8	..	..	294
Wheat, Jowar	..	180.81	978.17	801.91	66.10	Narsingarh 25.6	..	..	295
Wheat, Jnwar	..	3.97	384.72	234.99	11.22	Narsingarh 35.2	..	..	296
Wheat, Jowar	..	75.50	760.40	387.55	54.74	Narsingarh 33.6	..	..	297
Wheat, Jowar	..	142.34	1,534.56	780.56	74.91	Narsingarh 28.8	..	..	298
Wheat, Jowar	..	14.15	675.28	146.68	53.14	Narsingarh 30.4	..	..	299
Wheat, Jowar	..	7,53	31.96	30.22	10.66	Narsingarh 32.0	..	..	300

VILLAGE DIRECTORY

L.C. No.	Name of village	Total area of the village (in acres)	Amenities available within the villages					
			Educational	Medical	Power Supply	Drinking water	Communication	Post and Telegraph
1	2	3	4	5	6	7	8	9
301	Kurawar	3,753.71	PR(1), Mid.S.(1)	D(1), VH(1)	E	W	PR	PO
302	Badnagar	1,220.58	PR(1)	..	..	W	PR	..
303	Bileri	613.81	..	..	..	W	PR	..
304	Kher Khedi	728.31	..	..	..	O	..	..
305	Gila Khedi	1,562.75	PR(1)	..	..	O	PR	..
306	Chhatarpura	322.91	..	..	..	O	..	..
307	Turkipura	625.09	..	..	..	R	..	..
308	Naihedi	928.89	..	..	..	O	..	..
309	Pilu Khedi	1,218.84	PR(1)	..	..	R	PR	..
310	Senwas	798.91	PR(1)	..	..	O	..	..
311	Shivpura	417.22	..	..	..	O	..	..
	TOTAL	330,204.74	PR (121) Mid.S.(13) Sec. S (1)	D(16) O (1)	14	W(178) O(122)	PR (49) KR (7)	PO (23)

Source:—Columns 1 to 5 & 7 to 18 : Tahsildar, Narsingarh
Column 6 : Madaya Pradesh Electricity Board, Jabalpur

NARSINGARH TAHSIL

Staple Food	Land use (*i. e.* area under different types of land use) in acres: Forest	Irrigated	Un-Irrigated	Culturable waste(*i. e.* pasture and grazing land etc,)	Area not available for cultivation	Nearest town & distance in Kms.		Day of weekly Market, if any, held in village	Remarks including any place of religious, historical or archaeological interest	L.C. No.
10	11	12	13	14	15	16		17	18	1
Wheat, Jowar	..	165.34	2,311.83	1,064.42	212.12	Narsingarh	28.8	Thursday	..	301
Wheat, Jowar	..	27.22	789.33	351.47	52.56	Narsingarh	35.2	..	..	302
Wheat, Jowar	..	7.94	389.60	192.74	23.53	Narsingarh	32.0	..	:	303
Wheat, Jowar	..	1.97	362.19	330.06	34.09	Narsingarh	32.0	..	..	304
Wheat, Jowar	..	3.72	973.50	531.50	54.03	Narsingarh	33.6	..	..	305
Wheat, Jowar	..	11.81	165.00	136.54	9.56	Narsingarh	30.4	..	..	306
Wheat, Jowar	..	..	349.14	223.92	52.03	Narsingarh	36.8	..	..	307
Wheat, Jowar	..	3.81	642.95	250.25	31.88	Narsingarh	32.0	..	..	308
Wheat, Jowar	..	5.28	697.85	439.00	76.71	Narsingarh	33.6	..	..	309
Wheat, Jowar	..	..	482.56	256.34	60.01	Narsingarh	36.8	..	..	310
Wheat, Jowar	..	1.40	223.80	169.14	22.88	Narsingarh	36.8	..	..	311
	10,593.90	5,105.36	194,435.22	99,459.28	20,610.98					

APPEN

Tahsil-wise Abstract of Educational,

NATURE OF

RAJGARH

Sl. No.	Name of Tahsil	Educational										Medical					
		Primary School		Middle School		Hr. Sec. School		College		Others		Dispensary		Hospital		Others	
		Number of Villages having Primary Schools	Number of Primary Schools	Number of Villages having Middle Schools	Number of Middle Schools	Number of Villages having Hr. Sec. Schools	Number of Hr. Sec. Schools	Number of Villages having Colleges	Number of Colleges	Number of Villages having other educational institutions	Number of institutions	Number of Villages having Dispensaries	Number of Dispensaries	Number of Villages having Hospitals	Number of Hospital	Number of Villages	Number of Institutions
1	2	3	4	5	6	7	8	9	10	11	12	13	14	15	16	17	18
1	Khilchipur	123	126	7	7	3	3	..	..	..	..	8	8	1	1	5	5
2	Rajgarh	88	91	7	7	1	1	..	..	1	1	6	6	..	..	3	3
3	Biaora	89	91	9	9	3	3	..	..	..	..	4	4	2	2	1	1
4	Sarangpur	98	98	9	9	1	1	..	..	..	..	7	7	1	1	1	2
5	Narsingarh	121	121	13	13	1	1	..	..	..	..	16	16	..	..	1	1
	Total	519	527	45	45	9	9	..	..	1	1	41	41	4	4	11	12

DIX

Medical and other amenities.

AMENITY

DISTRICT

Power Supply		Drinking water			Communications		Postal & Telegraph					
Number of Villages where power supply is		Number of Villages having			Number of Villages having		Post Office		Telegraphs Office		Others	
Available	Not Available	Tap	Well	Others	Pucca Road	Kutcha Road	Number of Villages having Post Offices	Number of Post Offices	Number of Villages having Telegraph Offices	Number of Telegraph Offices	Number of Villages	Number of Offices
19	20	21	22	23	24	25	26	27	28	29	30	31
7	551	..	524	18	34	..	13	13	..	..	1	1
5	389	..	331	58	4	1	15	15	..	..	..	..
17	276	..	270	5	40	..	16	16	..	..	..	..
19	176	1	181	11	37	..	17	17	2	2	1	1
14	297	..	178	122	49	7	23	23	..	..	..	
62	1,689	1	1,484	214	164	8	84	84	2	2	2	2

TOWN DIRECTORY

STATEMENT I

Status, Growth History and Functional Category of Towns

Sl.No.	Name of Town	Location Code No.	Name of Tahsil	Civic Administration status in 1970	Population of the town at the Censuses of								Functional Category (1961 Census)
					1901	1911	1921	1931	1941	1951	1961	1971	
1	2	3	4	5	6	7	8	9	10	11	12	13	14
1	Biaora	24/III	Biaora	M	5,607	6,663	6,044	6,475	7,214	8,445	10,133	13,011	Service-*cum*-Industry
2	Khilchipur	24/I	Khilchipur	M	5,121	5,868	5,300	5,779	6,663	6,227	6,970	8,412	Industry
3	Narsingarh	24/IV	Narsingarh	M	8,778	9,164	8,762	9,241	11,036	9,933	11,558	13,814	Service-*cum*-Industry
4	Rajgarh	24/II	Rajgarh	M	5,399	6,389	6,236	6,759	7,638	7,408	9,095	11,475	Service
5	Sarangpur	24/V	Sarangpur	M	6,339	7,198	6,538	6,934	7,095	9,137	11,263	15,068	Service-*cum*-Industry

Source:— Column No. 5 : Government of Madhya Pradesh, Local Government (urban) Department, Bhopal for Municipal Corporation & Municipalities only.

TOWN DIRECTORY

STATEMENT II

Physical Aspects and Location of Town, 1969

Sl. No.	Name of Town	Lititude/ Longitude	Annual rainfall (in mm.)	Temperature (in centigrade)		Nearest city with population of 1 lakh or more	State H.Q.	District H.Q.	Tahsil H.Q.	Railway Station	Bus Route	Navigable River/Canal (if within 10 Km.)	Sea port (if within 50 Km.)
				Maximum	Minimum								
1	2	3	4	5	6	7	8	9	10	11	12	13	14
1	Biaora	23°55' 76°55'	1,205.7	32.9 *	18.4 *	Bhopal [117]	Bhopal [117]	Rajgarh [24]	Biaora [0]	Shujalpur [69]	Biaora [0]	..	..
2	Khilchipur	24°03' 76°33'	865.6	32.9 *	18.4 *	Bhopal [159]	Bhopal [159]	Rajgarh [18]	Khilchipur [0]	Shujalpur [111]	Khilchipur [0]	..	..
3	Narsingarh	23°42' 77°05'	1,182.7	32.9 *	18.4 *	Bhopal [83]	Bhopal [83]	Rajgarh [58]	Narsingarh [0]	Bhopal [83]	Narsingarh [0]	..	..
4	Rajgarh	24°01' 76°42'	1,094.6	32.9	18.4	Bhopal [141]	Bhopal [141]	Rajgarh [0]	Rajgarh [0]	Shujalpur [93]	Rajgarh [0]	..	..
5	Sarangpur	23°34' 76°28'	1,115.8	32.9 *	18.4 *	Ujjain [88]	Bhopal [176]	Rajgarh [83]	Sarangpur [0]	Shujalpur [40]	Sarangpur [0]	..	..

Source—Column 3: Director, Central Circle, Survey of India, Jabalpur.

Column 4: Regional Meteorological Centre, Government of India, Nagpur (based on average annual rainfall).

Columns 5 & 6: Regional Meteorological Centre, Government of India, Nagpur (based on average daily temperature). Figures shown with * relate to Rajgarh town.

Columns 7 to 14: District Census officer of Rajgarh District.

STATEMENT III

Civic Finance, 1968–69, 69–70 And 70–71

(Figures in rupees rounded in hundreds)

Sl. No.	Name of Town	Year	RECEIPT: Receipt through taxes, etc.	RECEIPT: Revenue derived from municipal properties & powers apart from taxation	RECEIPT: Government grant	RECEIPT: Loan	RECEIPT: Advance	RECEIPT: Other sources	RECEIPT: Total Receipt	EXPENDITURE: General Administration	EXPENDITURE: Public safety	EXPENDITURE: Public health & conveniences	EXPENDITURE: Public work	EXPENDITURE: Public Institution	EXPENDITURE: Others	EXPENDITURE: Total expenditure
1	2	2(A)	3	4	5	6	7	8	9	10	11	12	13	14	15	16
1	Biaora	1968-69	236,900	1,200	12,700	..	..	99,700	350,500	108,100	17,800	43,300	4,700	..	96,000	269,000
		1969-70	272,300	38,900	12,700	..	..	7,800	331,700	121,400	32,500	61,700	67,000	1,500	64,100	348,200
		1970-71	267,100	196,900	12,700	45,000	..	9,600	531,300	110,300	29,700	74,100	147,300	800	66,700	428,900
2	Khilchipur	1968-69	83,600	98,500	10,500	..	..	..	192,600	51,000	13,000	45,000	3,900	..	73,400	186,300
		1969-70	99,100	104,400	11,400	..	..	5,300	220,200	53,000	14,900	53,100	600	..	85,700	207,300
		1970-71	105,100	95,900	10,500	..	..	4,600	216,100	44,800	17,500	53,100	2,400	..	75,200	193,000
3	Narsingarh	1968-69	218,100	21,000	14,400	..	54,400	36,500	344,400	56,200	32,200	75,400	42,300	..	106,800	312,900
		1969-70	219,300	7,900	14,400	..	35,300	53,200	330,100	65,900	31,100	97,200	41,900	1,800	101,200	339,100
		1970-71	244,600	7,900	14,400	..	50,500	75,600	393,000	63,300	144,000	800	65,900	10,600	128,300	412,900
4	Rajgarh	1968-69	130,400	1,000	13,600	..	..	..	145,000	39,500	23,100	60,000	14,700	200	18,500	156,000
		1969-70	150,300	2,300	14,500	100	..	5,200	172,400	50,200	18,600	63,400	29,200	200	600	162,000
		1970-71	150,600	2,400	13,600	100	..	5,300	172,000	72,200	17,300	70,100	48,900	200	8,400	217,100
5	Sarangpur	1968-69	216,300	22,200	14,100	..	..	3,600	256,200	70,200	14,200	94,200	62,300	..	13,400	254,300
		1969-70	267,000	28,400	14,100	45,500	..	..	354,500	78,200	17,100	132,700	25,500	..	24,900	278,400
		1970-71	311,700	37,800	14,100	30,000	..	..	393,600	75,000	15,500	116,400	78,100	1,800	38,100	324,900

Source:—Local body of the respective town.

STATEMENT IV

Civic and other Amenities, 1969

Sl. No.	Name of Town	Road length (Km.)	System of sewerage/ drainage	No. of Latrines			Method of disposal of night soil	Protected Water Supply		Fire fighting service	Electrification (Number of connections)				
				Water borne	Service	Others		Source	Capacity (Litres)		Domestic	Industrial	Commercial	Road lighting (Points)	Others
1	2	3	4	5	6	7	8	9	10	11	12	13	14	15	16
1	Biaora	7.74	OSD	25	1,300	..	HL/WB	T	682,500	..	315	43	283	341	46
2	Khilchipur	3.00	..	..	..	6	HL	W	..	..	157	15	54	308	4
3	Narsingarh	17.70	..	63	604	..	WB	W	..	..	65	29	159	649	26
4	Rajgarh	2.40	OSD	..	..	5	WB	T	681,894	..	813	73	91	410	34
5	Sarangpur	3.00	OSD	600	600	300	HL	T	273,000	..	429	46	172	450	104

Source:—Columns 3 to 11 & 15: Respective local bodies.
Columns 12, 13, 14 & 16: Madhya Pradesh Electricity Board, Jabalpur.

STATEMENT V

Medical, Educational, Recreational and Cultural Facilities in Towns, 1969

(Figures indicate number of units)

Sl. No.	Name of Town	Medical Facilities		Educational Facilities									Recreational & Cultural Facilities			
		Hospitals/dispensaries/T. B. Clinics/Health Centres/Nursing Homes etc.	Beds in Medical institutions noted in Col. No. 3	Arts/Science/Commerce Colleges etc.	Medical Colleges	Engineering Colleges	Polytechnics	Recognised short-hand, typewriting & other Vocational traning institutes	Higher Secondary or Secondary Schools	Junior Secondary/Middle Schools	Primary Schools	Others	Stadium	Cinemas	Auditorial Drama Halls	Public libraries including reading rooms
1	2	3	4	5	6	7	8	9	10	11	12	13	14	15	16	17
1	Biaora	H (1)	20	..	..	..	..	..	2	1	6	2	1	1	..	1
2	Khilchipur	HC (1)	16	..	..	..	..	..	1	2	6	1	1	..	..	1
3	Narsingarh	HC (1)	34	A.S.C. 1	..	..	..	VO (1)	2	2	8	3	1	1	..	1
4	Rajgarh	H, TBC, FC (1) (1) (1)	110	A.C. 1	..	..	..	VO (3)	3	3	18	5	..	2	..	2
5	Sarangpur	HC (1)	14	..	..	..	..	..	1	2	6	1	1	1	..	..

Source—Columns 3, 4 & 6: Director of Health Services, Madhya Pradesh, Bhopal.
Column 5: Director, Collegiate Education, Madhya Pradesh, Bhopal.
Columns 7 & 8: Director, Technical Education, Madhya Pradesh, Bhopal.
Column 9: Director of Employment & Training, Madhya Pradesh, Jabalpur.
Columns 10 to 13: Director of Public Instruction, Madhya Pradesh, Bhopal.
Columns 14 to 17: Tahsildar, Biaora, Khilchipur, Narsingarh, Rajgarh & Sarangpur.

STATEMENT VI

Trade, Commerce, Industry and Banking, 1969

Sl. No.	Name of Town	Name of three most important Commodities imported			Name of three most important Commodities exported			Name of three most important commodities manufactured			No. of bank	No. of Agricultural Credit Societies	No. of non-agricultural Credit Societies	Remarks
		1st	2nd	3rd	1st	2nd	3rd	1st	2nd	3rd				
1	2	3	4	5	6	7	8	9	10	11	12	13	14	15
1	Biaora	Cloth	Sugar	Kerosene	Cotton	Jowar	Ground-nut	Cotton	Ground-nut-oil	Wood	2	2	2	..
2	Khilchipur	Cloth	Kerosene	Sugar	Cotton	Ground-nut	Ghee	Ground-nut-oil	Cotton	Til-oil	2	2	1	..
3	Narsingarh	Cloth	Sugar	Kerosene	Cotton	Grain	Wood	Soap	Cotton	Ground-nut-oil	2	1	2	..
4	Rajgarh	Cloth	Sugar	Kerosene	..	..	..	Ground-nut-oil	..	..	2	1	12	..
5	Sarangpur	Cloth	Sugar	Kerosene	Cotton	Jowar	Ground-nut	Cotton	Ground-nut-oil	Hand loom Cloth	2	..	4	..

Source—Columns 3 to 11: Director, Economics & Statistics, Madhya Pradesh, Bhopal.
Column 12: Statistical tables relating to Banks of India 1970, Reserve Bank of India, Bombay (Information is as on 31-3-1971).
Columns 13 to 14: Registrar, Co-operative Societies, Madhya Pradesh, Bhopal.

STATEMENT VII

Population by Religion and Scheduled Castes/Scheduled Tribes in Towns,1971

Sl. No.	Name of Town	Religion																Scheduled Castes		Scheduled Tribes	
		Buddhists		Christians		Hindus		Jains		Muslims		Sikhs		Other Religions and Persuations		Religion not stated					
		M	F	M	F	M	F	M	F	M	F	M	F	M	F	M	F	M	F	M	F
1	2	3	4	5	6	7	8	9	10	11	12	13	14	15	16	17	18	19	20	21	22
1	Biaora	..	..	11	6	5,745	4,996	87	75	1,038	1,011	20	18	2	2	..	..	961	843	32	7
2	Khilchipur	..	..	1	4	3,683	3,343	5	13	716	647	..	..	..	..	..	..	403	407	..	..
3	Narsingarh	..	..	4	5	5,954	5,270	51	52	1,358	1,103	8	9	..	..	..	..	918	813	9	7
4	Rajgarh	..	..	12	28	4,837	4,125	30	32	1,241	1,148	12	10	..	..	..	..	555	486	1	..
5	Sarangpur	..	..	9	11	4,048	3,818	191	189	3,471	3,310	11	10	..	..	..	..	735	758	1	..

Note.—Persons returning different sect/faith have been included under the main religion as below:—

(1) In Rajgarh town, Hindu includes Maratha (M.2, F.1)
(2) In Biaora town, others includes (Parsi) Zoroastrians (M.2,F.2)
(3) In Sarangpur town, Hindu includes Vaidic Dharma (M.1)

PRIMARY CENSUS ABSTRACT

PART X(B)

EXPLANATORY NOTE

I. General :

In Part A, the picture of the district as revealed by non-Census data has been discussed. In this note, the progress made by the district in the 1961-71 decade would be dealt with on the basis of information collected in the individual slip that was canvassed in the 1971 Census. Broadly speaking, the changes that have come about in the matter of total population, its growth-rate and density, sex-ratio, literacy, cheduled Castes and Scheduled Tribes, working population, occupied residential houses and number of households has been discussed.

II. Population :

The population of Rajgarh district is 644,346 while the population of Madhya Pradesh is 41,654,119. The population of Rajgarh district, thus comes to 1.55 percent of the State population. The rural population is about 90 percent of the district population whereas the urban population is 9.59 percent as against the State percentange of 16.29. In other words, the district is rural in character. Highest percentage of the district population is found in Khilchipur tahsil (about 27 percent) and one of the reasons for this is that the tahsil has about 32 percent of the villages in the district.

Rajgarh district ranks 35th among the 43 districts of the State in population. During the decade 1961-71 the district population growth rate has been 24.66 as against the State growth-rate of 28.67. The area of the district is 6,163 sq. km. In other words, it has 1.39 percent of the State area and ranks 35 th in area among the districts of the State. The density of population per sq. km. of the district is 105 as against the State density of 94 and the district ranks 17th in density in the State. The sex-ratio, number of females per 1000 males, of the district and the State is 907and 941, respectively. Tahsils Sarangpur and Narsingarh have got sex-ratio higher than the district sex-ratio, while Khilchipur, Rajgarh and Biaora tahsils have a lower sex-ratio.

III. Literacy :

The percentage of literacy in the district comes to about 15 as against the State literacy percentage of about 22. In 1961 also, the literacy percentage of the district (9.99) was lower than the State percentage of 17.13. The district has made some progress to increase the rate of literacy during the decade 1961-71.

2 The literacy percentage among the males in the district (23,06) is lower than the State percentage of about 33. Among females also, the literacy percentage in the district (5.37) is lower than the State percentage of about 11.

3 Among the tahsils, Narsingarh tahsil has the highest literacy percentage of about 18 while Khilchipur tahsil has the lowest percentage of about 12.

4 The same pattern is seen in male and female literacy in the tahsils. Among males, Narsingarh tahsil is at the top (about 28 percent), while Khilchipur tahsil with about 19 percent comes last. Among females also, Narsingarh tahsil leads in literacy (about 7 percent), while Khilchipur tahsil with 3.86 percent comes last.

IV Workers :

In the district, about 36 percent of the population comes under the category of workers (main activity) against the State percentage of about 37.

The percentage of female workers to total female population (about 14) is less than the State percentage (about 19). Within the district, comparative greater percentage of workers (males and females) have been returned from Sarangpur tahsil. Khilchipur tahsil has returned the lowest percentage of workers (34.82). Among female workers, Sarangpur tahsil with 19.76 percent leads other tahsils of the district while Khilchipur tahsil with 9.99 percent comes last. Among the workers in the district, about 57 and 24 percent are cultivators and agricultural labourers, respectively as against the State percentage of about 53 and 27. Under the catogory "Other workers", the district percentage, (about 19) is less than the State percentage of 20.58. Among females, the district percentage of cultivators (about 34), and other workers (about 8) is less than the State percentage of about 41 and 10 respectively, while for agricultural labourers the district percentage (abont 58) in higher than the State percentage (about 49). Comparatively, highest percentage of cultivators (about 64) has been returned from Rajgarh tahsil while Narsingarh tahsil has returned highest percentage of agricultural labourers. Lowest percentage of cultivators (about 49) have been returned from Narsingarh tahsil, while the same for agricultural labourers has been returned from Khilchipur tahsil.

V. Scheduled Caste and Scheduled Tribe :

The percentage of Scheduled Castes to total population of the district (about 18) is higher than the State percentage (about 13). The percentage of Scheduled Tribes to total population of the district (0.33 percent) is, however, significantly less than the State percentage (about 20). Highest percentage (about 21) of Scheduled Castes is in Narsingarh tahsil, while lowest percentage (15.50) is in Rajgarh tahsil in the district. As regards population of Scheduled Tribes, Narsingarh tahsil (0.62) leads other tahsil, while Khilchipur tahsil (0.02 percent) comes last.

VI Occupied Residential Census Houses :

The district has 99,467 occupied residential Census Houses against the State figure of 6,822,767 which comes to 1.46 percent. During 1961, there were 93,751 occupied residential Census houses in the district against the State figure of 6,230,854 which came to 1.50 percent. There has been very slight change in the percentage during the decade. The number of households and persons per occupied residential Census house in 1961 and 1971 are indicated below :—

State/ Distt.	Year	No. of Residential Census House	No. of Households	No. of households per occupied residential Census House	No. of persons per residential Census House
1	2	3	4	5	6
State	1961	6,234,854	6,615,580	1.06	5.2
District	1961	93,751	104,622	1.12	5.5
State	1971	6,822,767	7,740,289	1.13	6.1
District	1971	99,467	116,494	1.17	6.5

It would thus be seen that the pressure on occupied residential Census houses has increased during the decade in the district as well as in the State. Comparatively, Khilchipur tahsil (with about 26 percent) claims the highest percentage of occupied residential Census houses in the district.

VII. Villages and Towns :

There are 1,751 villages in Rajgarh district which comes to 2.27 percent of total villages in the State. The percentage of inhabited villages to total villages in the district is 95.43 against the State percentage of about 92. There are 250 towns in the State out of which the district claims five:- Khilchipur Narsingarh, Biaora, Rajgarh and Sarangpur.

FIGURES AT A GLANCE

Particulars			Madhya Pradesh	Rajgarh District
Population	**Total**	**Persons**	**41,654,119**	**644,346**
		Males	**21,455,334**	**337,810**
		Females	**20,198,785**	**306,536**
	Rural	Persons	34,869,352	582,566
		Males	17,823,411	305,265
		Females	17,045,941	277,301
	Urban	Persons	6,784,767	61,780
		Males	3,631,923	32,545
		Females	3,152,844	29,235
Percentage of urban population to total population		..	16.29	9.59
Decennial population growth rate 1961-71		..	28.67	24.66
Area in Sq. Km.		..	442,841	6,163
Density of population per Sq. Km.		..	94	105
Sex-ratio (No. of females per 1,000 males)		..	941	907
Total literate and educated persons with literacy percentage		Persons	9,223,081 (22.14)	94,355 (14.64)
		Males	7,016,649 (32.70)	77,904 (23.06)
		Females	2,206,432 (10.92)	16,451 (5.37)
Total No. of workers (Main activity) with percentage of workers to total population shown within brackets.		Persons	15,295,663 (36.72)	231,990 (36.00)
		Males	11,529,092 (53.74)	187,689 (55.56)
		Females	3,766,571 (18.65)	44,301 (14.45)
Break-up of workers with percentage				
(i) Cultivators		Persons	8,084,743 (52.86)	133,105 (57.37)
		Males	6,537,112 (56.70)	117,905 (62.82)
		Females	1,547,631 (41.09)	15,200 (34.31)
(ii) Agricultural Labourers		Persons	4,062,338 (26.56)	55,532 (23.94)
		Males	2,228,064 (19.33)	29,902 (15.93)
		Females	1,834,274 (48.70)	25,630 (57.85)
(iii) Other workers		Persons	3,148,582 (20.58)	43,353 (18.69)
		Males	2,763,916 (23.97)	39,882 (21.25)
		Females	384,666 (10.21)	3,471 (7.84)
Scheduled Castes with percentage to total population		Persons	5,453,690 (13.09)	117,130 (18.18)
		Males	2,810,175 (13.10)	61,142 (18.10)
		Females	2,643,515 (13.09)	55,988 (18.26)
Scheduled Tribes with percentage to total population		Persons	8,387,403 (20.14)	2,124 (0.33)
		Males	4,198,509 (19.57)	1,126 (0.33)
		Females	4,188,894 (20.74)	998 (0.33)
No. of occupied residential Census houses		..	6,822,767	99,467
No. of villages		Total	77,090	1,751
		Inhabited	71,059 *	1,670
		Uninhabited	6,031 **	81†
No. of Towns			250	5

* Includes 176 inhabited villages which have been treated as urban outgrowths of nearby city/town.

** Includes 67 villages of which abadi areas have been merged in nearby city/town.

† Includes 1 village of which abadi area has been merged in nearby city/town.

PRIMARY CENSUS ABSTRACT

L.C. No.	District/Tahsil/Town/ Town Agglo.		Area (in Sq.Km.)	Occupied residential houses	Total No. of house holds	Total population (Including institutional and houseless population)			Scheduled Castes	
						p	M	F	M	F
1	2		3	4	5	6	7	8	9	10
24	**Rajgarh District**	**Total**	**6,163.0**	**99,467**	**116,494**	**644,346**	**337,810**	**306,536**	**61,142**	**55,988**
		Rural	**6,124.7**	**90,342**	**105,354**	**582,566**	**305,265**	**277,301**	**57,570**	**52,681**
		Urban	**38.3**	**9,125**	**11,140**	**61,780**	**32,545**	**29,235**	**3,572**	**3,307**
1	Khilchipur Tahsil	Total	1,637.5	25,926	30,486	171,178	90,035	81,143	14,864	13,259
		Rural	1,631.0	24,569	28,993	162,766	85,630	77,136	14,461	12,852
		Urban	6.5	1,357	1,493	8,412	4,405	4,007	403	407
	Khilchipur (M)	Urban	6.47	1,357	1,493	8,412	4,405	4,007	403	407
2	Rajgarh Tahsil	Total	1,081.3	14,759	17,983	99,361	52,510	46,851	8,129	7,273
		Rural	1,073.5	12,770	15,815	87,886	46,378	41,508	7,574	6,787
		Urban	7.8	1,989	2,168	11,475	6,132	5,343	555	486
	Rajgarh (M)	Urban	7.77	1,98	2,168	11,475	6,132	5,343	555	486
3	Biaora Tahsil	Total	1,147.6	17,162	20,777	114,197	60,237	53,960	10,540	9,545
		Rural	1,141.8	15,428	18,409	101,186	53,334	47,852	9,579	8,702
		Urban	5.8	1,734	2,368	13,011	6,903	6,108	961	843
	Biaora (M)	Urban	5.75	1,734	2,368	13,011	6,903	6,108	961	843
4	Sarangpur Tahsil	Total	904.5	18,876	20,541	112,214	58,215	53,999	11,778	11,114
		Rural	899.3	16,819	18,033	97,146	50,485	46,661	11,043	10,356
		Urban	5.2	2,057	2,508	15,068	7,730	7,338	735	758
	Sarangpur (M)	Urban	5.18	2,057	2,508	15,068	7,730	7,338	735	758
5	Narsingarh Tahsil	Total	1,346.1	22,744	26,707	147,396	76,813	70,583	15,831	14,797
		Rural	1,333.1	20,756	24,104	133,582	69,438	64,144	14,913	13,984
		Urban	13.0	1,988	2,603	13,814	7,375	6,439	918	813
	Narsingarh (M)	Urban	12.95	1,988	2,603	13,814	7,375	6,439	918	813

RAJGARH DISTRICT

Scheduled Tribes		Literate and educated persons		WORKERS (I-IX) Total workers		WORKERS I Cultivators			District/Tahsil/Town/ Town Agglo.	L.C. No.
M	F	M	F	M	F	M	F			
11	12	13	14	15	16	17	18		2	1
1,126	**998**	**77,904**	**16,451**	**187,689**	**44,301**	**117,905**	**15,200**	Total	**Rajgarh District**	24
1,083	**984**	**60,099**	**8,258**	**173,615**	**42,722**	**116,902**	**15,134**	**Rural**		
43	**14**	**17,805**	**8,193**	**14,074**	**1,579**	**1,003**	**66**	**Urban**		
18	13	17,243	3,130	51,501	8,106	35,509	2,507	Total	Khilchipur Tahsil	1
18	13	14,875	2,214	49,638	7,989	35,280	2,503	Rural		
..	..	2,368	916	1,863	117	229	4	Urban		
..	..	2,368	916	1,863	117	229	4	Urban	Khilchipur (M)	
121	86	10,318	3,017	28,862	5,999	19,772	2,544	Total	Rajgarh Tahsil	2
120	86	6,586	948	26,391	5,710	19,685	2,532	Rural		
1	..	3,732	2,069	2,471	289	87	12	Urban		
1	..	3,732	2,069	2,471	289	87	12	Urban	Rajgarh (M)	
294	280	13,432	2,696	33,657	8,189	21,498	4,018	Total	Biaora Tahsil	3
262	273	9,509	1,081	30,646	7,874	21,343	4,000	Rural		
32	7	3,923	1,615	3,011	315	155	18	Urban		
32	7	3,923	1,615	3,011	315	155	18	Urban	Biaora (M)	
219	176	15,579	2,954	32,159	10,671	17,807	3,740	Total	Sarangpur Tahsil	4
218	176	12,155	1,548	28,468	10,201	17,377	3,721	Rural		
1	..	3,424	1,406	3,691	470	430	19	Urban		
1	..	3,424	1,406	3,691	470	430	19	Urban	Sarangpur (M)	
474	443	21,332	4,654	41,510	11,336	23,319	2,391	Total	Narsingarh Tahsil	5
465	436	16,974	2,467	38,472	10,948	23,217	2,378	Rural		
9	7	4,358	2,187	3,038	388	102	13	Urban		
9	7	4,358	2,187	3,038	388	102	13	Urban	Narsingarh (M)	

PRIMARY CENSUS ABSTRACT

L.C. No.	District/Tahsil/Town/ Town Agglo.		WORKERS II Agricultural Labourers M	II F	III Livestock, Forestry, Fishing, Hunting and Plantation, Orchards & allied activities M	III F	IV Mining and Quarrying M	IV F	V Manufacturing, Processing Servicing & Repairs (a) Household Industry M	V (a) F	V (b) Other than Household Industry M	V (b) F
1	2		19	20	21	22	23	24	25	26	27	28
24	**Rajgarh District**	**Total**	**29,902**	**25,630**	**8,656**	**231**	**184**	**19**	**8,027**	**1,059**	**2,977**	**212**
		Rural	**29,552**	**25,462**	**8,231**	**207**	**94**	**15**	**6,840**	**743**	**1,465**	**94**
		Urban	**350**	**168**	**425**	**24**	**90**	**4**	**1,187**	**316**	**1,512**	**118**
1	Khilchipur Tahsil	Total	5,093	4,683	2,996	118	67	6	2,657	248	527	20
		Rural	5,059	4,670	2,973	117	67	6	2,386	243	433	20
		Urban	34	13	23	1	..	..	271	5	94	..
	Khilchipur (M)	Urban	34	13	23	1	..	..	271	5	94	..
2	Rajgarh Tahsil	Total	3,254	2,932	1,169	41	19	6	912	60	328	13
		Rural	3,224	2,914	1,154	38	11	6	795	44	225	10
		Urban	30	18	15	3	8	..	117	16	103	3
	Rajgarh (M)	Urban	30	18	15	3	8	..	117	16	103	3
3	Biaora Tahsil	Total	4,920	3,580	1,643	17	25	..	1,418	195	648	42
		Rural	4,833	3,539	1,599	14	10	..	1,170	136	265	26
		Urban	87	41	44	3	15	..	248	59	383	16
	Biaora (M)	Urban	87	41	44	3	15	..	248	59	383	16
4	Sarangpur Tahsil	Total	6,168	6,159	1,617	27	5	3	1,507	393	720	68
		Rural	5,994	6,081	1,467	26	5	3	1,177	216	285	26
		Urban	174	78	150	1	..	..	330	177	435	42
	Sarangpur (M)	Urban	174	78	150	1	..	..	330	177	435	42
5	Narsingarh Tahsil	Total	10,467	8,276	1,231	28	68	4	1,533	163	754	69
		Rural	10,442	8,258	1,038	12	1	..	1,312	104	257	12
		Urban	25	18	193	16	67	4	221	59	497	57
	Narsingarh (M)	Urban	25	18	193	16	67	4	221	59	497	57

NOTE :— (1) M=Municipality

(2) The total area figure given for the district is provisional 'Geographical Area' as supplied by the Surveyor General of India.

(3) The urban area figures are those supplied by the local bodies.

(4) The rural area of the district has been derived by subtracting the urban area figure supplied by local bodies from the total area figure of the district.

(5) Total area figures of tahsils are according to Village Papers as supplied by the Director of land Records, Madhya pradesh.

RAJGARH DISTRICT

WORKERS											
VI		VII		VIII		IX		X			
Construction		Trade and Commerce		Transports, Storage and Communications		Other Services		Non-Workers		District/Tahsil/Town/ Town Agglo.	L.C. No.
M	F	M	F	M	F	M	F	M	F		
29	30	31	32	33	34	35	36	37	38	2	1
1,674	**247**	**6,820**	**220**	**1,080**	**40**	**10,464**	**1,443**	**150,121**	**262,235**	**Total** **Rajgarh District**	**24**
1,042	**215**	**3,466**	**80**	**375**	**15**	**5,648**	**757**	**131,650**	**234,579**	**Rural**	
632	**32**	**3,354**	**140**	**705**	**25**	**4,816**	**686**	**18,471**	**27,656**	**Urban**	
366	24	1,546	33	154	3	2,586	464	38,534	73,037	Total Khilchipur Tahsil	1
259	23	1,069		129	3	1,983	386	35,992	69,147	Rural	
107	1	477	15	25	..	603	78	2,542	3,890	Urban	
107	1	477	15	25	..	603	78	2,542	3,890	Urban Khilchipur (M)	
281	73	790	47	115	1	2,222	282	23,648	40,852	Total Rajgarh Tahsil	2
173	64	369	9	32	..	723	93	19,987	35,798	Rural	
108	9	421	38	83	1	1,499	189	3,661	5,054	Urban	
108	9	421	38	83	1	1,499	189	3,661	5,054	Urban Rajgarh (M)	
328	71	1,282	51	283	17	1,612	198	26,580	45,771	Total Biaora Tahsil	3
177	61	439	18	49	3	761	77	22,688	39,978	Rural	
151	10	843	33	234	14	851	121	3,892	5,793	Urban	
151	10	843	33	234	14	851	121	3,892	5,793	Urban Biaora (M)	
336	11	1,785	23	311	9	1,903	238	26,056	43,323	Total Sarangpur Tahsil	4
196	7	866	10	129	9	972	102	22,017	36,460	Rural	
140	4	919	13	182	..	931	136	4,039	6,868	Urban	
140	4	919	13	182	..	931	136	4,039	6,868	Urban Sarangpur (M)	
363	68	1,417	66	217	10	2,141	261	35,303	59,247	Total Narsingarh Tahsil	5
237	60	723	25	36	..	1,209	99	30,966	53,196	Rural	
126	8	694	41	181	10	932	162	4,337	6,051	Urban	
126	8	694	41	181	10	932	162	4,337	6,051	Urban Narsingarh (M)	

PRIMARY CENSUS ABSTRACT

L.C. No.	Name of Village/ Town/ Ward/ Urban Block	Area of village in acres and of town/ ward in Km.²	Occupied residential houses	Total No. of households	Total population (Including institutional and houseless population) P	M	F	Scheduled Castes M	F	Scheduled Tribes M	F	Literate and educated persons M	F	(I-IX) Total Workers M	F
1	2	3	4	5	6	7	8	9	10	11	12	13	14	15	16
24/1	**Khilchipur Tahsil (Rural)**	**1,631.0**	**28,993**		**85,630**			**14,461**		**18**		**14,875**		**49,638**	
			24,569		**162,766**		**77,136**	**12,852**		**13**		**2,214**		**7,989**	
1	Jiriya Khedi	398.70	43	45	280	157	123	61	55	..	..	57	8	80	39
2	Jethli	1,033.75	75	76	432	238	194	16	22	..	..	19	1	153	19
3	Dhanoda	2,221.91	145	187	1,080	566	514	90	91	..	..	110	14	305	54
4	Motipura	381.70	..	..	..	Uninhabited		..	..	..	..	..	..	..	..
5	Kundi Kheda	939.48	37	42	217	118	99	63	56	..	..	14	..	69	5
6	Gotampura	468.91	18	24	128	70	58	36	28	..	..	4	..	44	4
7	Ghogadpur	3,790.99	249	299	1,687	899	788	192	171	..	..	333	73	525	43
8	Jamgaon	514.52	23	38	215	111	104	9	4	..	..	10	..	60	1
9	Bhagora	2,345.49	198	212	1,151	588	563	61	71	..	..	93	10	361	130
10	Bhagori	1,564.67	85	97	493	252	241	24	17	..	..	37	2	151	122
11	Bharugarh	514.00	11	11	62	34	28	4	3	..	..	..	..	22	20
12	Rampuria	451.11	13	14	72	41	31	3	4	..	..	..	..	17	17
	Rampuria		*12*	*13*	*55*	*31*	*24*	*3*	*4*	..	..	..	..	*10*	*14*
	Mavra (Rampuria)		*1*	*1*	*17*	*10*	*7*	..	..	..	..	..	..	*7*	*3*
13	Kishangarh	137.86	..	..	..	Uninhabited		..	..	..	..	..	..	..	..
14	Khedi	1,258.06	76	84	483	265	218	80	72	..	..	66	..	145	29
	Khedi		*45*	*48*	*291*	*157*	*134*	*59*	*55*	..	..	*60*	..	*88*	*23*
	Khedi (Chamarpura)		*6*	*7*	*38*	*21*	*17*	*21*	*17*	..	..	..	..	9	*4*
	Majra Khedi Patel		*25*	*29*	*154*	*87*	*67*	..	..	..	..	*6*	..	*48*	*2*
15	Dob	682.93	7	7	35	15	20	..	..	..	..	..	..	12	3
16	Polkheda	2,095.23	199	236	1,206	606	600	52	45	..	..	45	11	354	85
17	Bamaniya Khedi	679.60	11	14	84	42	42	8	3	..	..	1	..	20	2
18	Malhargarh	560.65	17	20	126	67	59	49	35	..	..	4	..	35	12
19	Jotpura	627.48	18	23	112	60	52	7	10	..	..	1	..	48	1
20	Bhawanipura	419.03	..	..	..	Uninhabited		..	..	..	..	..	..	..	..
21	Malharpura	433.26	42	50	288	152	136	41	40	..	..	42	..	95	6
	Malharpura		*24*	*30*	*162*	*82*	*80*	*35*	*35*	..	..	*39*	..	*49*	*4*
	Malharpur		*18*	*20*	*126*	*70*	*56*	*6*	*5*	..	..	*3*	..	*46*	*2*
22	Mohli	1,692.39	43	50	276	143	133	70	64	..	..	22	1	84	25
	Mohli (Badi)		*28*	*31*	*175*	*87*	*88*	*62*	*55*	..	..	*14*	..	*47*	*24*
	Mohli (Chhoti)		*15*	*19*	*101*	*56*	*45*	*8*	*9*	..	..	*8*	*1*	*37*	*1*
23	Laxmipura	866.22	34	46	200	106	94	34	42	..	..	..	..	68	39
24	Limboda	1,740.93	89	123	629	321	308	72	76	..	..	59	6	224	5
25	San Khedi	1,124.61	36	49	276	152	124	18	9	..	..	12	3	92	2
26	Amlabe	1,918.36	141	151	825	420	405	88	88	..	..	82	1	282	187
27	Deonagar	640.37	23	26	167	85	82	5	6	..	..	1	..	58	11
28	Peeplya Bijarel	1,531.18	101	105	568	286	282	88	85	..	..	110	4	176	35
	Peeplya Bijarel		*92*	*94*	*498*	*249*	*249*	*88*	*85*	..	..	*109*	*4*	*154*	*28*
	Veegaret		*9*	*11*	*70*	*37*	*33*	..	..	..	..		..	*22*	*7*
29	Lasudlia	1,619.26	113	118	685	351	334	76	74	..	..	96	15	206	98
30	Machalpur	5,322.98	666	738	4,051	2,109	1,942	446	352	..	..	944	324	1,040	320
	Machalpur		*655*	*727*	*3,984*	*2,069*	*1,915*	*446*	*352*	..	..	*936*	*323*	*1,027*	*316*
	Sakalpur		*11*	*11*	*67*	*40*	*27*	..	..	..	..	*8*	*1*	*13*	*4*
31	Kawalsi Kheda	436.06	77	110	577	321	256	14	16	..	..	56	6	190	5
32	Kachhi Khedi	759.39	33	49	313	158	155	6	4	..	..	18	..	96	5
33	Kodkiya	1,521.25	115	171	951	487	464	151	145	..	..	114	17	289	80
34	Minagaon	629.39	56	73	401	217	184	34	25	..	..	49	..	123	3
35	Kerkhedi	318.20	37	38	221	120	101	34	26	..	..	13	..	74	4

KHILCHIPUR TAHSIL

WORKERS																						
I		II		III		IV		V(a)		V(b)		VI		VII		VIII		IX		X Non-Workers		
M	F	M	F	M	F	M	F	M	F	M	F	M	F	M	F	M	F	M	F	M	F	L.C. No.
17	18	19	20	21	22	23	24	25	26	27	28	29	30	31	32	33	34	35	36	37	38	1
35,280		**5,059**		**2,973**		**67**		**2,386**		**433**		**259**		**1,069**		**129**		**1,983**		**35,992**		**24/1**
	2,503		**4,670**		**117**		**6**		**242**		**20**		**23**		**18**		**3**		**386**		**69,147**	
49	..	27	39	3	..	..	..	..	..	..	..	..	..	..	..	..	..	1	..	77	84	1
130	..	10	19	9	..	..	..	..	..	1	..	..	..	1	..	..	..	2	..	85	175	2
266	14	26	39	..	..	..	..	4	1	1	..	..	..	2	..	..	..	6	..	261	460	3
..	..	..	..	..	..	..	..	..	..	..	..	..	..	..	..	..	..	..	..	..	..	4
56	..	8	5	5	..	..	..	..	Uninhabited			..	..	..	..	..	..	..	..	49	94	5
37	1	3	2	4	1	..	..	..	..	..	..	..	..	..	..	..	..	..	..	26	54	6
352	11	54	28	41	..	..	..	17	1	20	..	..	..	11	..	..	..	30	3	374	745	7
48	..	8	1	4	..	..	..	..	..	..	..	..	..	..	..	..	..	..	..	51	103	8
230	8	51	110	32	3	..	..	25	8	3	..	..	..	9	1	..	..	11	..	227	433	9
129	104	19	18	..	..	..	..	1	..	..	..	..	..	1	..	..	..	1	..	101	119	10
20	18	2	2	..	..	..	..	..	..	..	..	..	..	..	..	..	..	..	..	12	8	11
17	17	..	..	..	..	..	..	..	..	..	..	..	..	..	..	..	..	..	..	24	14	12
10	*14*	..	..	..	..	..	..	..	..	..	..	..	..	..	..	..	..	..	..	*21*	*10*	
7	3	..	..	..	..	..	..	..	..	..	..	..	..	..	..	..	..	..	..	*3*	*4*	
..	..	..	..	..	..	..	..	..	Uninhabited			..	..	..	..	..	..	..	..	..	..	13
136	2	2	27	1	..	..	..	5	..	..	..	..	..	..	..	..	..	1	..	120	189	14
86	..	*1*	*23*	*1*	..	..	..	..	..	..	..	..	..	..	..	..	..	..	..	*69*	*111*	
8	..	*1*	*4*	..	..	..	..	..	..	..	..	..	..	..	..	..	..	..	..	*12*	*13*	
42	*2*	..	..	..	..	..	..	*5*	..	..	..	..	..	..	..	..	..	1	..	*39*	*65*	
11	..	..	3	1	..	..	..	..	..	..	..	..	..	..	..	..	..	..	..	3	17	15
244	9	41	72	34	1	..	..	14	2	..	..	..	..	14	..	..	..	7	1	252	515	16
18	1	..	1	1	..	..	..	..	..	..	..	..	..	..	..	..	..	1	..	22	40	17
35	..	..	12	..	..	..	..	..	..	..	..	..	..	..	..	..	..	..	..	32	47	18
30	..	7	1	11	..	..	..	..	..	..	..	..	..	..	..	..	..	..	..	12	51	19
..	..	..	..	..	..	..	..	..	Uninhabited			..	..	..	..	..	..	..	..	..	..	20
78	2	5	4	12	..	..	..	..	..	..	..	..	..	..	..	..	..	..	..	57	130	21
43	*2*	*2*	*2*	*4*	..	..	..	..	..	..	..	..	..	..	..	..	..	..	..	*33*	*76*	
35	..	*3*	*2*	*8*	..	..	..	..	..	..	..	..	..	..	..	..	..	..	..	*24*	*54*	
65	2	12	23	3	..	4	..	..	..	..	..	..	..	..	..	..	..	..	..	59	108	22
34	*2*	*8*	*22*	*1*	..	*4*	..	..	..	..	..	..	..	..	..	..	..	..	..	*40*	*64*	
31	..	*4*	*1*	*2*	..	..	..	..	..	..	..	..	..	..	..	..	..	..	..	*19*	*44*	
44	1	7	38	14	..	..	..	1	..	2	..	..	..	..	..	..	..	..	..	38	55	23
165	..	22	5	26	..	..	..	6	..	..	..	..	..	..	..	..	..	5	..	97	303	24
68	2	6	..	15	..	..	..	..	..	..	..	..	..	3	..	..	..	..	..	60	122	25
209	..	58	184	..	..	..	..	8	1	..	..	..	..	2	..	..	..	5	2	138	218	26
32	1	11	10	15	..	..	..	..	..	..	..	..	..	..	..	..	..	..	..	27	71	27
77	8	48	21	14	..	..	..	21	6	9	..	..	..	2	..	..	..	5	..	110	247	28
68	*7*	*38*	*15*	*11*	..	..	..	*21*	*6*	*9*	..	..	..	*2*	..	..	..	*5*	..	*95*	*221*	
9	*1*	*10*	*6*	*3*	..	..	..	..	..	..	..	..	..	..	..	..	..	..	..	*15*	*26*	
156	8	31	90	8	..	..	..	1	..	1	..	..	..	2	..	..	..	7	..	145	236	29
334	53	211	239	8	..	..	..	85	4	42	..	1	..	134	1	15	..	210	23	1,069	1,622	30
324	*53*	*209*	*235*	*8*	..	..	..	*85*	*4*	*42*	..	*1*	..	*134*	*1*	*15*	..	*209*	*23*	*1,042*	*1,599*	
10	..	*2*	*4*	..	..	..	..	..	..	..	..	..	..	..	..	..	..	*1*	..	*27*	*23*	
130	..	15	5	13	..	..	..	8	..	..	..	10	..	9	..	..	..	5	..	131	251	31
75	..	2	5	12	..	..	..	..	..	..	..	..	..	..	..	1	..	6	..	62	150	32
185	4	58	69	5	1	..	..	25	5	..	..	2	..	3	..	2	..	9	1	198	384	33
94	1	14	2	..	..	..	..	11	..	..	..	..	..	2	..	..	..	2	..	94	181	34
57	..	9	4	4	..	..	..	4	..	..	..	..	..	..	..	..	..	..	..	46	97	35

PRIMARY CENSUS ABSTRACT

L.C. No.	Name of Village/ Town/ Ward/ Urban Block	Area of village in acres and of town/ ward in Km.²	Occupied residential houses	Total No. of households	Total population (Including institutional and houseless population)			Scheduled Castes		Scheduled Tribes		Literate and educated persons		(I-IX) Total Workers	
					P	M	F	M	F	M	F	M	F	M	F
1	2	3	4	5	6	7	8	9	10	11	12	13	14	15	16
36	Gopalpura	537.20	34	34	197	105	92	14	14	..	..	12	..	49	4
37	Govindpura	332.76	31	34	167	88	79	18	25	..	..	3	..	60	11
38	Chokheda	293.57	35	35	213	104	109	51	49	..	..	9	..	65	28
39	Badgaon	1,306.35	169	169	965	501	464	109	98	..	..	129	17	284	170
40	Pathri	494.50	47	47	220	115	105	5	6	..	..	3	..	73	10
41	Hanoti	452.03	41	41	189	96	93	43	38	..	..	3	..	49	5
42	Kachnariya	841.00	69	69	399	209	190	54	49	..	..	17	1	131	15
	Kachnariya		*45*	*45*	*243*	*131*	*112*	*37*	*27*	..	..	*6*	*1*	*83*	*10*
	Kachnariya		*24*	*24*	*156*	*78*	*78*	*17*	*22*	..	..	*11*	..	*48*	*5*
43	Ganeshganj	360.69	29	29	178	103	75	15	12	..	..	8	..	67	1
44	Gulkhedi	332.44	20	20	153	76	77	21	21	..	..	12	..	45	11
45	Dantya	407.62	25	25	132	69	63	32	29	..	..	1	..	47	9
46	Nandri	600.05	43	43	276	141	135	69	72	..	..	10	..	82	22
47	Ramganj	673.94	28	28	189	95	94	22	21	..	..	13	..	57	2
48	Dantan	287.32	7	7	52	24	28	..	..	..	..	5	..	14	..
49	Brahmangaon	1,572.47	271	271	1,384	714	670	109	85	..	..	147	16	425	54
50	Lakhesra	681.86	18	18	125	60	65	14	15	..	..	3	..	37	1
51	Harigarh	99.37	7	7	48	26	22	2	1	..	..	4	..	15	..
52	Peeplya Kulmi	3,273.68	405	435	2,242	1,194	1,048	311	269	..	..	382	62	418	185
53	Anandpura	289.23	28	31	186	100	86	13	6	..	..	10	..	64	..
54	Jharanya	1,412.04	92	107	594	298	296	39	37	..	..	78	1	171	25
55	Devigarh	391.37	27	34	186	100	86	27	30	..	..	47	..	67	17
56	Narayanpura	408.94	13	13	63	29	34	..	1	..	..	2	..	19	1
57	Dungri	718.15	57	68	384	197	187	52	58	..	..	34	..	121	31
58	Banda	1,478.89	54	65	406	199	207	87	86	..	..	79	*4*	121	43
59	Agariya	995.71	61	61	394	201	193	25	27	..	..	40	8	117	64
60	Jharni	805.91	41	41	213	113	100	25	20	..	..	4	..	61	18
61	Baori Kheda	1,905.77	58	58	305	159	146	26	23	..	..	1	..	98	16
62	Ratanpura	593.11	31	31	178	100	78	16	9	..	..	12	..	50	4
63	Sunderpura	826.39	73	73	384	197	187	7	4	..	..	21	..	127	86
64	Kishanpura	370.26	34	34	190	105	85	..	1	..	..	1	..	60	4
65	Kundibey	1,087.73	11	11	55	30	25	..	..	..	..	..	..	15	1
66	Gadya	2,549.11	93	93	541	297	244	78	54	..	..	56	..	167	44
	Gadya		*79*	*79*	*470*	*256*	*214*	*78*	*54*	..	..	*55*	..	*142*	*38*
	Khewada		*8*	*8*	*40*	*24*	*16*	..	..	..	..	*1*	..	*16*	*1*
	Khochra		*6*	*6*	*31*	*17*	*14*	..	..	..	..	..	..	*9*	*5*
67	Firojpura	191.19	12	12	66	38	28	4	4	..	..	..	..	29	..
68	Banyabey	966.86	20	20	107	62	45	1	3	..	..	4	..	37	7
69	Shivpura	369.61	28	28	141	78	63	10	6	..	..	8	..	42	1
70	Adampura	567.34	23	23	131	60	71	17	20	..	..	4	..	35	1
71	Kumda	1,402.47	147	159	826	432	394	97	72	1	..	80	11	236	18
72	Kumdi	507.42	83	83	476	251	225	86	74	..	..	52	2	139	3
73	Deoli	567.02	42	42	217	114	103	58	50	..	..	9	..	63	6
74	Rajpura	1,586.78	89	89	483	270	213	25	32	..	..	59	4	164	15
75	Rajpur	707.53	64	64	399	214	185	21	18	..	..	38	7	132	15
76	Gadgach	286.62	19	25	200	105	95	..	..	..	..	14	3	57	..
77	Bateriya	1,079.51	30	35	234	120	114	65	63	..	..	2	..	69	15
78	Bangpura	1,266.98	73	120	686	363	323	37	36	..	..	85	4	202	34
79	Ramgarh	2,341.64	247	286	1,586	844	742	140	81	..	..	307	62	462	72
80	Kalikabey	336.45	2	2	10	5	5	..	..	..	..	..	..	4	..
81	Ghata Khedi	532.63	8	16	95	51	44	10	9	..	..	..	..	33	..

KHILCHIPUR TAHSIL

WORKERS																					
I		II		III		IV		V(a)		V(b)		VI		VII		VIII		IX		X Non-Workers		L.C. No.
M	F	M	F	M	F	M	F	M	F	M	F	M	F	M	F	M	F	M	F	M	F	
17	18	19	20	21	22	23	24	25	26	27	28	29	30	31	32	33	34	35	36	37	38	1
34	..	5	4	7	..	..	..	3	..	..	..	..	..	..	..	..	..	..	..	56	88	36
39	..	9	11	9	..	..	..	3	..	..	..	..	..	..	..	..	..	..	..	28	68	37
37	5	24	23	..	..	..	..	3	..	..	..	..	..	..	..	..	..	1	..	39	81	38
171	80	58	83	..	..	..	..	15	5	1	1	..	..	26	..	..	..	13	1	217	294	39
65	..	8	10	..	..	..	..	..	..	..	..	..	..	..	..	..	..	..	..	42	95	40
45	..	3	5	..	..	..	..	..	..	..	..	..	..	..	..	..	..	1	..	47	88	41
86	5	27	9	13	1	..	..	2	..	2	..	..	..	..	..	..	..	1	..	78	175	42
61	*5*	*13*	*5*	*5*	..	..	..	*1*	..	2	..	..	..	..	..	..	..	*1*	..	*48*	*102*	
25	..	*14*	*4*	*8*	*1*	..	..	*1*	..	..	..	..	..	..	..	..	..	..	..	*30*	*73*	
54	..	6	1	7	..	..	..	..	..	..	..	..	..	..	..	..	..	..	..	36	74	43
32	1	10	10	2	..	..	..	..	..	..	..	..	..	..	..	..	..	1	..	31	66	44
23	..	18	9	6	..	..	..	..	..	..	..	..	..	..	..	..	..	..	..	22	54	45
43	..	31	22	6	..	..	..	1	..	..	..	..	..	..	..	..	..	1	..	59	113	46
44	..	13	2	..	..	..	..	..	..	..	..	..	..	..	..	..	..	..	..	38	92	47
13	..	..	..	1	..	..	..	..	..	..	..	..	..	..	..	..	..	..	..	10	28	48
308	4	17	48	25	..	..	..	58	1	..	..	..	..	6	..	..	..	11	1	289	616	49
30	..	3	1	3	..	..	..	..	..	..	..	..	..	..	..	..	..	1	..	23	64	50
13	..	2	..	..	..	..	..	..	..	..	..	..	..	..	..	..	..	..	..	11	22	51
173	158	129	13	11	..	..	..	35	2	11	..	2	..	24	1	2	1	31	10	776	863	52
52	..	..	..	10	..	..	..	..	..	..	..	..	..	..	..	..	..	2	..	36	86	53
132	..	18	24	7	..	..	..	9	1	..	..	..	..	..	..	..	..	5	..	127	271	54
48	2	13	15	2	..	..	..	..	..	..	..	..	..	1	..	..	..	3	..	33	69	55
15	..	1	1	3	..	..	..	..	..	..	..	..	..	..	..	..	..	..	..	10	33	56
67	1	15	20	29	6	..	..	4	2	1	2	..	..	..	..	..	..	5	..	76	156	57
69	12	14	30	23	..	..	..	..	..	1	1	11	..	..	..	..	..	3	..	78	164	58
103	3	9	61	..	..	..	..	3	..	..	..	..	..	..	..	..	..	2	..	84	129	59
45	2	14	16	2	..	..	..	..	..	..	..	..	..	..	..	..	..	..	..	52	82	60
69	3	20	13	6	..	..	..	1	..	..	..	..	..	..	..	..	..	2	..	61	130	61
45	..	4	4	1	..	..	..	..	..	..	..	..	..	..	..	..	..	..	..	50	74	62
108	1	15	85	1	..	..	..	1	..	..	..	..	..	1	..	..	..	1	..	70	101	63
54	1	1	3	5	..	..	..	..	..	..	..	..	..	..	..	..	..	..	..	45	81	64
15	1	..	..	..	..	..	..	..	..	..	..	..	..	..	..	..	..	..	..	15	24	65
128	20	31	24	3	..	..	..	3	..	..	..	..	..	..	..	..	..	2	..	130	200	66
106	*17*	*28*	*21*	*3*	..	..	..	*3*	..	..	..	..	..	..	..	..	..	*2*	..	*114*	*176*	
14	*1*	*2*	..	..	..	..	..	..	..	..	..	..	..	..	..	..	..	..	..	*8*	*15*	
8	*2*	*1*	*3*	..	..	..	..	..	..	..	..	..	..	..	..	..	..	..	..	*8*	*9*	
25	..	..	..	3	..	..	..	..	..	..	..	..	..	..	..	..	..	1	..	9	28	67
36	7	..	..	..	..	..	..	..	..	1	..	..	..	..	..	..	..	..	..	25	38	68
38	1	..	..	3	..	..	..	..	..	..	..	..	..	..	..	..	..	1	..	36	62	69
24	1	9	..	..	..	..	..	..	..	2	..	..	..	..	..	..	..	..	..	25	70	70
140	8	48	10	3	..	..	..	32	..	3	..	..	..	2	..	..	..	8	..	196	376	71
67	3	60	..	..	..	..	..	1	..	..	..	..	..	2	..	..	..	9	..	112	222	72
33	3	30	3	..	..	..	..	..	..	..	..	..	..	..	..	..	..	..	..	51	97	73
121	..	17	15	18	..	..	..	4	..	..	..	2	..	..	..	..	..	2	..	106	198	74
99	1	16	12	17	2	..	..	..	..	..	..	..	..	..	..	..	..	..	..	82	170	75
56	..	..	..	..	..	..	..	..	..	..	..	..	..	..	..	..	..	1	..	48	95	76
43	3	12	10	..	..	11	1	3	1	..	..	..	..	..	..	..	..	..	..	51	99	77
151	1	5	11	8	..	..	..	22	19	6	..	..	..	4	..	..	..	6	3	161	289	78
252	7	53	58	48	..	1	..	29	2	16	..	..	..	25	..	3	..	35	5	382	670	79
4	..	..	..	..	..	..	..	..	..	..	..	..	..	..	..	..	..	..	..	1	5	80
19	1	6	..	8	..	..	..	..	..	..	..	..	..	..	..	..	..	..	..	18	44	81

PRIMARY CENSUS ABSTRACT

L.C. No.	Name of Village/ Town/ Ward/ Urban Block	Area of village in acres and of town/ ward in Km.²	Occupied residential houses	Total No. of households	Total population (Including institutional and houseless population)			Scheduled Castes		Scheduled Tribes		Literate and educated persons		(I-IX) Total Workers	
					P	M	F	M	F	M	F	M	F	M	F
1	2	3	4	5	6	7	8	9	10	11	12	13	14	15	16
82	Jaisinghpura	410.88	9	10	30	13	17	13	17	..	..	..	..	7	..
83	Bhadka	452.41	22	29	177	88	89	32	35	..	..	10	2	52	2
84	Bhadki	642.09	10	11	68	36	32	1	..	..	..	1	2	24	..
85	Mukundpura	879.17	43	64	329	162	167	70	75	..	..	19	2	105	1
86	Yashwantpura	146.79	9	11	52	25	27	..	..	..	..	..	..	14	..
87	Shivgarh	397.68	4	7	37	16	21	16	21	..	..	..	..	10	..
88	Salri	628.41	14	18	84	44	40	44	3	..	..	4	..	25	1
89	Haripura	619.65	10	12	78	44	34	..	..	..	..	6	..	30	..
90	Aranya	1,938.99	82	89	533	293	240	21	12	..	..	64	1	183	6
91	Deori	470.50	17	17	100	56	44	25	20	..	..	6	..	36	1
92	Bans Khedi	430.48	1	1	3	3	..	..	..	..	..	3	..	3	..
93	Lakhoni	3,447.02	218	232	1,419	773	646	147	130	..	..	135	11	389	31
94	Ahilyapura	857.44	34	43	180	92	88	45	49	..	..	..	..	57	11
95	Uchawada	584.39	32	50	290	162	128	30	20	..	..	2	..	95	4
	Uchawada		*23*	*38*	*212*	*124*	*88*	*30*	*20*	..	..	*2*	..	*71*	*2*
	Uchawadi (Majra)		*9*	*12*	*78*	*38*	*40*	..	..	..	..	..	..	*24*	*2*
96	Kishanpura	1,357.37	30	34	187	91	96	18	22	..	..	2	..	54	2
97	Khedi	231.48	37	40	218	99	119	9	9	..	..	2	..	62	..
98	Goriya Kheda	809.13	63	81	421	208	213	42	48	..	..	24	..	126	2
99	Ratanpura	459.82	11	13	63	37	26	..	..	..	..	..	..	19	..
100	Khokariya	1,317.78	63	69	328	173	155	85	67	..	..	16	1	107	25
101	Nawabpura	908.22	33	38	200	115	85	23	15	..	..	2	..	73	13
	Nawabpura		*5*	*7*	*38*	*27*	*11*	..	..	..	..	..	..	*20*	*1*
	Majra No. 1		*25*	*28*	*146*	*80*	*66*	*23*	*15*	..	..	..	..	*49*	*12*
	Majra No. 2		*3*	*3*	*16*	*8*	*8*	..	..	..	..	*2*	..	*4*	..
102	Padampura	366.66	28	36	201	107	94	13	12	..	..	5	..	72	23
103	Padliya	549.31	42	45	227	132	95	1	1	..	..	..	..	83	22
104	Pipaldi	824.87	42	42	223	107	116	..	..	..	..	3	..	66	6
105	Malharpura	388.76	13	14	61	36	25	..	..	..	..	..	..	24	1
106	Ramganj	463.66	3	4	19	7	12	..	..	..	..	1	..	5	2
107	Shivpuri	387.49	7	11	90	46	44	..	..	..	..	..	..	31	13
108	Dai Khedi	420.28	43	47	286	144	142	53	50	..	..	27	3	79	6
109	Deori	544.96	43	45	233	117	116	16	22	..	..	9	..	77	..
110	Tuliaheri	564.86	53	53	312	163	149	64	50	..	..	14	1	102	..
111	Bhanpura	999.20	123	127	824	417	407	47	38	..	..	87	10	269	34
112	Rampuria	218.01	18	18	116	61	55	12	14	..	..	..	..	47	..
113	Shampura	51.19	1	1	10	7	3	..	..	..	..	2	..	5	..
114	Harigarh	659.60	52	52	308	155	153	65	69	..	..	25	4	106	2
115	Parolya	2,431.37	243	254	1,399	751	648	172	163	..	..	195	14	414	104
116	Polkheda	730.17	40	55	322	162	160	9	11	..	..	12	..	100	4
117	Manpur (Limboda)	820.80	43	45	291	149	142	31	34	..	..	21	1	83	10
	Manpur		*22*	*24*	*162*	*81*	*81*	..	..	..	..	*17*	*1*	*41*	
	Limboda		*21*	*21*	*129*	*68*	*61*	*31*	*34*	..	..	*4*	..	*4*	*8*
118	Arolyai	424.87	26	27	172	91	81	..	..	..	..	9	..	62	8
119	Chamar Kheda	394.12	19	24	156	83	73	18	10	..	..	7	..	49	7
120	Mel Khedi	964.05	74	74	397	212	185	78	72	..	..	20	5	121	57
121	Mina Khedi	1,218.27	103	112	567	312	255	121	57	..	..	48	2	192	70
122	Sameli	299.79	25	29	134	72	62	1	1	..	..	11	..	42	4
123	Chilawad	603.08	33	40	277	158	119	47	31	..	..	11	1	84	1
124	Chilawadi	408.59	23	31	167	101	66	2	..	..	..	4	..	47	..

KHILCHIPUR TAHSIL

WORKERS																						
I		II		III		IV		V(a)		V(b)		VI		VII		VIII		IX		X Non-Workers		L.C. No.
M	F	M	F	M	F	M	F	M	F	M	F	M	F	M	F	M	F	M	F	M	F	
17	18	19	20	21	22	23	24	25	26	27	28	29	30	31	32	33	34	35	36	37	38	1
6	..	1	..	..	..	..	..	..	..	..	..	..	..	..	..	..	..	..	..	6	17	82
48	..	3	2	1	..	..	..	..	..	..	..	..	..	..	..	..	..	..	..	36	87	83
21	..	1	..	2	..	..	..	..	..	..	..	..	..	..	..	..	..	..	..	12	32	84
74	..	18	1	3	..	7	..	1	..	..	..	..	..	1	..	..	..	1	..	57	166	85
10	..	1	..	3	..	..	..	..	..	..	..	..	..	..	..	..	..	..	..	11	27	86
10	..	..	..	..	..	..	..	..	..	..	..	..	..	..	..	..	..	..	..	6	21	87
20	1	2	..	3	..	..	..	..	..	..	..	..	..	..	..	..	..	..	..	19	39	88
23	..	..	..	7	..	..	..	..	..	..	..	..	..	..	..	..	..	..	..	14	34	89
141	..	8	6	22	..	..	..	8	..	..	..	..	..	2	..	..	..	2	..	110	234	90
27	1	6	..	1	..	..	..	1	..	1	..	..	..	..	..	..	..	..	..	20	43	91
3	..	..	..	..	..	..	..	..	..	..	..	..	..	..	..	..	..	..	..	..	..	92
240	5	76	22	4	..	..	..	33	4	1	..	..	..	14	..	..	..	21	..	384	615	93
34	..	15	11	7	..	..	..	1	..	..	..	..	..	..	..	..	..	..	..	35	77	94
83	1	2	3	9	..	..	..	..	..	..	..	..	..	..	..	..	..	1	..	67	124	95
62	..	*2*	*2*	*6*	..	..	..	..	..	..	..	..	..	..	..	..	..	*1*	..	*53*	*86*	
21	*1*	..	*1*	*3*	..	..	..	..	..	..	..	..	..	..	..	..	..	..	..	*14*	*38*	
44	..	3	2	7	..	..	..	..	..	..	..	..	..	..	..	..	..	..	..	37	94	96
61	..	1	..	..	..	..	..	..	..	..	..	..	..	..	..	..	..	..	..	37	119	97
107	1	8	..	..	..	..	..	10	..	..	..	..	..	..	..	..	..	1	1	82	211	98
18	..	1	..	..	..	..	..	..	..	..	..	..	..	..	..	..	..	..	..	18	26	99
58	12	36	12	2	..	..	..	8	1	..	..	..	..	1	..	..	..	2	..	66	130	100
53	1	7	12	10	..	..	..	..	..	2	..	..	..	..	..	..	..	1	..	42	72	101
12	..	*2*	*1*	*6*	..	..	..	..	..	..	..	..	..	..	..	..	..	..	..	*7*	*10*	
37	*1*	*5*	*11*	*4*	..	..	..	..	..	*2*	..	..	..	..	..	..	..	*1*	..	*31*	*54*	
4	..	..	..	..	..	..	..	..	..	..	..	..	..	..	..	..	..	..	..	*4*	*8*	
53	1	15	22	3	..	..	..	..	..	..	..	..	..	..	..	..	..	1	..	35	71	102
58	1	23	21	1	..	..	..	1	..	..	..	..	..	..	..	..	..	..	..	49	73	103
52	4	1	2	12	..	..	..	..	..	..	..	..	..	..	..	..	..	1	..	41	110	104
22	..	..	1	2	..	..	..	..	..	..	..	..	..	..	..	..	..	..	..	12	24	105
5	1	..	1	..	..	..	..	..	..	..	..	..	..	..	..	..	..	..	..	2	10	106
21	1	8	12	2	..	..	..	..	..	..	..	..	..	..	..	..	..	..	..	15	31	107
47	..	7	6	8	..	..	..	7	..	1	..	..	..	6	..	..	..	3	..	65	136	108
56	..	3	..	8	..	..	..	10	..	..	..	..	..	..	..	..	..	..	..	40	116	109
60	..	23	..	13	..	..	..	..	..	..	..	2	..	1	..	..	..	3	..	61	149	110
173	3	7	23	40	2	..	..	33	5	2	..	..	..	3	..	..	..	11	1	148	373	111
28	..	11	..	8	..	..	..	..	..	..	..	..	..	..	..	..	..	..	..	14	55	112
5	..	..	..	..	..	..	..	..	..	..	..	..	..	..	..	..	..	..	..	2	3	113
55	1	23	..	17	1	..	..	9	..	..	..	..	..	..	..	..	..	2	..	49	151	114
305	5	56	55	4	1	..	..	36	43	..	..	..	..	3	..	1	..	9	..	337	544	115
82	1	17	3	..	..	..	..	1	..	..	..	..	..	..	..	..	..	..	..	62	156	116
63	5	20	5	..	..	..	..	..	..	..	..	..	..	..	..	..	..	..	..	66	132	117
37	*1*	*4*	*1*	..	..	..	..	..	..	..	..	..	..	..	..	..	..	..	..	*40*	*79*	
26	*4*	*16*	*4*	..	..	..	..	..	..	..	..	..	..	..	..	..	..	..	..	*26*	*53*	
36	1	14	7	11	..	..	..	..	..	..	..	..	..	..	..	..	..	1	..	29	73	118
31	..	4	6	14	1	..	..	..	..	..	..	..	..	..	..	..	..	..	..	34	66	119
74	2	28	55	14	..	..	..	2	..	..	..	..	..	..	..	..	..	3	..	91	128	120
100	..	41	67	45	3	..	..	2	..	..	..	..	..	..	..	..	..	4	..	120	185	121
33	..	5	4	4	..	..	..	..	..	..	..	..	..	..	..	..	..	..	..	30	58	122
35	..	28	..	1	..	..	..	17	..	2	..	..	..	..	..	..	..	1	1	74	118	123
42	..	2	..	1	..	..	..	..	..	..	..	..	..	1	..	..	..	1	..	54	66	124

PRIMARY CENSUS ABSTRACT

L.C. No.	Name of Village/ Town/ Ward/ Urban Block	Area of village in acres and of town/ ward in Km.²	Occupied residential houses	Total No. of households	Total population (Including institutional and houseless population)			Scheduled Castes		Scheduled Tribes		Literate and educated persons		(I-IX) Total Workers	
					P	M	F	M	F	M	F	M	F	M	F
1	2	3	4	5	6	7	8	9	10	11	12	13	14	15	16
125	Jhutiahedi	424.68	20	23	128	65	63	..	..	..	..	8	..	28	1
126	Dhaturia	1,316.17	73	97	485	268	217	76	59	..	..	19	..	152	6
127	Bhat Khedi	859.78	46	51	309	167	142	63	49	..	..	7	1	94	..
128	Murjhadi	347.86	23	33	150	79	71	23	25	..	..	..	..	56	2
129	Kahar Kheda	1,282.03	21	37	227	118	109	24	23	..	..	5	..	82	38
130	Kharpa	2,618.70	149	186	1,003	506	497	79	71	..	..	53	2	270	48
131	Tapriahedi	1,097.66	82	114	625	342	283	101	99	..	..	172	3	193	124
132	Rajahedi	556.11	90	113	722	365	357	6	9	..	..	36	1	215	90
133	Ubhapan	1,766.66	72	117	662	331	331	61	62	..	..	40	3	207	50
134	Kundalia	2,868.90	158	216	1,085	574	511	153	153	..	..	76	2	357	71
	Kundalia		*133*	*191*	*929*	*497*	*432*	*115*	*113*	..	..	*75*	*2*	*312*	*62*
	Balaganj		*11*	*11*	*75*	*35*	*40*	*28*	*33*	..	..	*1*	..	*22*	*3*
	Madhopura		*14*	*14*	*81*	*42*	*39*	*10*	*7*	..	..	..	..	*23*	*6*
135	Kotda	807.92	17	18	106	60	46	5	3	..	..	1	..	36	7
136	Jetpura	1,046.24	38	59	316	156	160	43	43	..	..	16	..	115	8
137	Ramgarh	1,057.44	21	41	206	103	103	47	51	..	..		..	65	1
138	Sulipura	769.68	25	29	146	83	63	22	20	..	..	1	..	56	11
	Sulipura		*8*	*10*	*34*	*20*	*14*	..	..	..	..	..	..	*16*	*4*
	Gadash Khedi		*17*	*19*	*112*	*63*	*49*	*22*	*20*	..	..	*1*	..	*40*	*7*
139	Kalya Khedi	998.15	37	44	246	126	120	41	39	..	..	7	..	74	13
140	Gordhanpura	640.19	26	31	164	83	81	23	21	..	..	13	1	48	4
141	Dhatraoda	2,795.50	147	197	1,024	551	473	97	77	..	..	130	20	338	12
142	Nag Khedi	204.36	..	..	..	..	.. Uninhabited..			..	..	..	..	..	..
143	Padampura	440.49	..	..	..	..	.. Uninhabited..			..	..	..	..	..	..
144	Pagaria	609.46	24	28	177	89	88	25	29	..	..	5	..	51	7
145	Barman Khedi	1,078.62	32	57	306	174	132	72	52	..	..	8	..	100	8
146	Sendli	644.60	15	16	106	54	52	5	5	..	..	3	..	34	2
147	Haripura	282.05	..	..	..	..	.. Uninhabited..			..	..	..	..	..	..
148	Bhandawad	2,480.76	212	229	1,259	656	603	115	93	..	..	112	4	397	107
149	Naiheda	1,142.44	96	96	505	263	242	110	90	..	..	45	2	138	30
150	Zirapur	3,905.21	998	1,150	6,611	3,492	3,119	444	407	1	..	1,723	600	1,680	347
151	Abdalpura	271.27	31	36	336	169	167	16	21	3	4	19	..	107	45
152	Kashikhedi	1,401.88	96	104	705	348	357	70	72	..	..	95	9	201	171
153	Batawda	1,709.26	114	135	752	396	356	53	44	7	8	30	1	210	11
	Batawda		*96*	*112*	*598*	*314*	*284*	*53*	*44*	..	..	*29*	*1*	*178*	*9*
	Batawdi		*18*	*23*	*154*	*82*	*72*	..	..	*7*	*8*	*1*	..	*32*	*2*
154	Brahman Kheda	1,389.62	68	83	561	312	249	74	68	..	..	42	..	167	25
155	Gopalpura	260.71	12	12	76	33	43	33	43	..	..	1	..	15	3
156	Balaheda	1,445.87	83	94	555	305	250	21	19	..	..	39	2	158	2
157	Bans Khedi	621.12	50	56	343	177	166	54	46	..	..	8	1	104	15
158	Bhikanpur	1,490.92	63	66	384	195	189	43	43	..	..	20	..	117	2
	Bhikanpur		*30*	*30*	*189*	*94*	*95*	*23*	*24*	..	..	*12*	..	*58*	..
	Dolatpura		*33*	*36*		*101*	*94*	*20*	*19*	..	..	*8*	..	*59*	*2*
159	Maharajpura	789.10	32	32	232	133	99	5	2	..	..	3	..	71	..
160	Lalai Khedi	682.20	7	7	38	23	15	7	2	..	..	..	..	10	..
161	Kotda	704.93	2	3	18	9	9	1	..	..	..	3	..	6	1
162	Khejdia	799.82	78	89	488	259	229	35	41	..	..	20	..	173	33
163	Khumanpura	698.68	16	17	102	50	52	12	13	..	..	9	..	36	..
164	Chhatarpura	1,027.76	36	44	239	121	118	48	50	..	..	8	..	67	..
165	Deogarh	425.58	..	..	..	..	.. Uninhabited..			..	..	..	..	..	..

KHILCHIPUR TAHSIL

WORKERS																						
I		II		III		IV		V(a)		V(b)		VI		VII		VIII		IX		X Non-Workers		L.C. No.
M	F	M	F	M	F	M	F	M	F	M	F	M	F	M	F	M	F	M	F	M	F	
17	18	19	20	21	22	23	24	25	26	27	28	29	30	31	32	33	34	35	36	37	38	1
28	1	..	..	..	..	..	..	..	..	..	..	..	..	..	..	..	..	..	..	37	62	125
100	..	14	6	7	..	..	..	3	..	5	..	..	..	..	..	..	..	23	..	116	211	126
88	..	5	..	..	..	..	..	..	..	..	..	..	..	..	..	..	..	1	..	73	142	127
44	1	10	..	1	..	..	..	..	..	1	..	..	..	..	..	..	..	..	1	23	69	128
42	24	14	14	23	..	..	..	..	..	2	..	..	..	..	..	..	..	1	..	36	71	129
216	3	38	45	..	..	..	..	8	..	..	..	..	..	6	..	..	..	2	..	236	449	130
99	62	47	58	19	..	..	..	15	3	6	1	..	..	3	..	..	..	4	..	149	159	131
157	72	12	17	34	..	..	..	8	..	1	..	..	..	2	1	..	..	1	..	150	267	132
172	2	23	47	..	..	..	..	7	1	..	..	..	..	..	..	..	..	5	..	124	281	133
227	6	49	65	48	..	..	..	5	..	6	..	1	..	10	..	..	..	11	..	217	440	134
188	*4*	*43*	*58*	*48*	..	..	..	*5*	..	*6*	..	*1*	..	*10*	..	..	..	*11*	..	*185*	*370*	
19	..	3	*3*	..	..	..	..	..	..	..	..	..	..	..	..	..	..	..	..	*13*	*37*	
20	*2*	*3*	*4*	..	..	..	..	..	..	..	..	..	..	..	..	..	..	..	..	*19*	*33*	
31	..	..	7	5	..	..	..	..	..	..	..	..	..	..	..	..	..	..	..	24	39	135
84	2	5	5	23	..	..	..	2	..	..	..	1	..	..	..	..	..	..	1	41	152	136
51	1	2	..	10	..	..	..	..	..	1	..	..	..	..	..	..	..	1	..	38	102	137
50	2	5	9	..	..	..	..	..	..	..	..	..	..	..	..	..	..	1	..	27	52	138
15	*1*	*1*	*3*	..	..	..	..	..	..	..	..	..	..	..	..	..	..	..	..	*4*	*10*	
35	1	*4*	*6*	..	..	..	..	..	..	..	..	..	..	..	..	..	..	*1*	..	*23*	*42*	
60	1	13	12	..	..	..	..	..	..	..	..	..	..	..	..	..	..	1	..	52	107	139
34	..	11	4	..	..	..	..	2	..	..	..	..	..	..	..	..	..	1	..	35	77	140
278	3	4	8	1	..	..	..	9	..	..	..	..	..	2	..	..	..	2	1	213	461	141
..	..	..	..	..	..	..	..	..	..	Uninhabited		..	..	..	..	..	..	..	..	..	..	142
..	..	..	..	..	..	..	..	..	..	Uninhabited		..	..	..	..	..	..	..	..	..	..	143
34	..	12	7	4	..	..	..	..	..	1	..	..	..	..	..	..	..	..	..	38	81	144
90	1	5	7	..	..	..	..	5	..	..	..	..	..	..	..	..	..	..	..	74	124	145
28	..	1	2	..	..	..	..	5	..	..	..	..	..	..	..	..	..	..	..	20	50	146
..	..	..	..	..	..	..	..	..	..	Uninhabited		..	..	..	..	..	..	..	..	..	..	147
210	6	48	55	48	..	..	..	51	21	4	1	4	4	10	3	..	..	22	17	259	496	148
79	2	48	27	4	..	..	..	1	..	6	1	..	..	..	..	..	..	..	..	125	212	149
351	29	176	80	17	..	12	5	165	19	71	2	106	18	253	3	42	1	487	190	1,812	2,772	150
35	2	32	20	3	..	..	..	..	..	..	..	4	..	..	..	..	..	33	23	62	122	151
127	..	41	167	17	..	..	..	7	3	..	..	1	..	4	1	1	..	3	..	147	186	152
191	7	16	4	..	..	..	..	..	..	..	..	..	..	..	..	..	..	3	..	186	345	153
164	6	*11*	*3*	..	..	..	..	..	..	..	..	..	..	..	..	..	..	*3*	..	*136*	*275*	
27	*1*	*5*	*1*	..	..	..	..	..	..	..	..	..	..	..	..	..	..	..	..	*50*	*70*	
74	..	67	25	6	..	..	..	5	..	6	..	..	..	1	..	..	..	8	..	145	224	154
13	3	1	..	..	..	..	..	1	..	..	..	..	..	..	..	..	..	..	..	18	40	155
152	2	..	..	..	..	..	..	3	..	..	..	..	..	1	..	..	..	2	..	147	248	156
67	..	19	11	2	..	..	..	9	4	..	..	6	..	1	..	..	..	..	..	73	151	157
112	..	3	2	..	..	..	..	..	..	..	..	..	..	..	..	..	..	2	..	78	187	158
56	..	*2*	..	..	..	..	..	..	..	..	..	..	..	..	..	..	..	..	..	*36*	*95*	
56	..	*1*	*2*	..	..	..	..	..	..	..	..	..	..	..	..	..	..	*2*	..	*42*	*92*	
62	..	..	..	..	..	9	..	..	..	..	..	..	..	..	..	..	..	..	..	62	99	159
10	..	..	..	..	..	..	..	..	..	..	..	..	..	..	..	..	..	..	..	13	15	160
5	..	1	1	..	..	..	..	..	..	..	..	..	..	..	..	..	..	..	..	3	8	161
104	3	9	2	29	..	..	..	15	..	1	..	..	..	..	..	..	..	15	28	86	196	162
22	..	8	..	6	..	..	..	..	..	..	..	..	..	..	..	..	..	..	..	14	52	163
36	..	25	..	3	..	..	..	2	..	..	..	..	..	..	..	..	..	1	..	54	118	164
..	..	..	..	..	..	..	..	..	..	Uninhabited		..	..	..	..	..	..	..	..	..	..	165

PRIMARY CENSUS ABSTRACT

L.C. No.	Name of Village/ Town/ Ward/ Urban Block	Area of village in acres and of town/ ward in Km.²	Occupied residential houses	Total No. of households	Total population (Including institutional and houseless population)			Scheduled Castes		Scheduled Tribes		Literate and educated persons		(I-IX) Total Workers	
					P	M	F	M	F	M	F	M	F	M	F
1	2	3	4	5	6	7	8	9	10	11	12	13	14	15	16
166	Laxmanpura	1,199.37	40	68	421	211	210	64	71	..	..	24	..	116	32
167	Sarpoi	1,365.74	66	79	340	188	152	35	33	..	..	17	6	110	14
	Sarpoi		*42*	*54*	*234*	*134*	*100*	*35*	*33*	..	..	*16*	*6*	*81*	*8*
	Banjanrapura		*24*	*25*	*106*	*54*	*52*	..	..	..	..	*1*	..	*29*	*6*
168	Surajpura	473.40	18	34	162	84	78	2	1	..	..	15	..	47	..
169	Semla	1,005.53	41	43	243	138	105	8	8	..	..	17	..	82	..
170	Semli	413.54	17	21	131	69	62	20	22	..	..	5	..	48	12
171	Jhadmau	3,047.67	227	266	1,483	787	696	176	144	..	..	287	62	411	51
172	Khankri	866.16	83	83	519	282	237	70	68	..	..	51	10	148	41
173	Shampura	460.80	26	26	180	97	83	9	6	..	..	4	1	60	12
174	Kesarpura	282.36	18	28	190	102	88	15	13	..	..	2	..	72	..
175	Kandeli	1,812.61	51	71	468	239	229	77	80	..	..	8	..	174	39
176	Mohan	2,149.63	147	192	1,147	592	555	115	106	3	..	132	13	312	48
177	Lasudlya Kheraj	1,491.80	75	129	647	339	308	50	55	..	..	54	7	205	..
178	Shankarpura	276.13	..	..	..	..	.. Uninhabited..			..	..	..	..	..	..
179	Kanadiya Khedi	347.11	33	34	162	90	72	46	34	..	..	1	..	52	1
180	Khodiya Khedi	1,181.20	35	44	253	130	123	6	11	..	..	30	..	78	2
181	Rupaheda	2,243.24	150	161	964	480	484	70	80	..	..	98	15	333	110
182	Shahwajpura	998.74	29	32	212	119	93	56	44	..	..	10	..	68	1
183	Kundikheda	885.37	36	62	361	207	154	16	11	..	..	17	..	140	46
184	Gordhanpura	755.82	27	40	209	107	102	31	23	..	..	1	..	82	42
185	Tamolia	1,625.66	87	121	709	361	348	43	41	..	..	80	8	222	53
186	Dupadiya	732.02	56	79	461	238	223	36	39	..	..	27	..	170	90
187	Badhu Khedi	587.84	34	46	244	130	114	42	44	..	..	5	..	81	23
188	Khubanpura	583.75	21	26	184	102	82	6	4	..	..	4	..	69	..
189	Guwadi	632.31	30	47	301	159	142	12	13	..	..	12	..	108	17
190	Fatehpura	638.85	34	38	222	112	110	64	60	..	..	8	..	68	18
191	Manya Khedi	694.68	25	25	131	69	62	..	..	..	..	1	..	45	6
192	Sadalpur	1,128.81	98	121	775	404	371	34	38	..	..	39	1	270	30
193	Abhepura	598.03	44	50	294	159	135	..	..	..	..	21	..	95	3
194	Chainpuriya	342.49	17	22	114	65	49	13	16	..	..	1	..	37	1
195	Deopur	67.39	20	21	122	65	57	..	..	..	..	6	..	37	1
	Deopur		*15*	*16*	*83*	*47*	*36*	..	..	..	..	..	..	*27*	*1*
	Majra		*5*	*5*	*39*	*18*	*21*	..	..	..	..	*6*	..	*10*	..
196	Peepalda	1,784.50	108	127	796	411	385	117	112	..	..	72	2	230	61
	Peepalda		*74*	*87*	*585*	*299*	*286*	*78*	*80*	..	..	*56*	*2*	*168*	*49*
	Motipura		*34*	*40*	*211*	*112*	*99*	*39*	*32*	..	..	*16*	..	*62*	*12*
197	Binya Khedi	308.87	9	10	81	46	35	..	..	..	..	4	..	24	..
198	Ranipura	512.48	32	35	231	130	101	..	..	..	..	19	..	67	..
199	Laxmanpura	410.77	26	29	170	80	90	22	34	..	..	3	..	56	3
200	Gagorni	1,083.04	209	234	1,243	688	555	131	101	..	..	215	52	367	27
	Gagorni		*183*	*199*	*1,084*	*598*	*486*	*41*	*32*	..	..	*215*	*52*	*321*	*23*
	Gurada		*26*	*35*	*159*	*90*	*69*	*90*	*69*	..	..	..	..	*46*	*4*
201	Gopalpura	142.86	9	9	60	35	25	3	2	..	..	..	..	25	3
202	Badia Mandloi	216.08	8	15	86	42	44	..	..	..	..	7	..	22	..
203	Bhagapura	171.02	8	8	37	22	15	3	2	..	..	1	..	16	1
204	Rampuria	634.80	18	30	175	80	95	33	45	..	..	9	..	55	12
205	Surajpura	755.40	28	65	348	180	168	..	..	..	..	22	..	127	14
206	Titri	380.52	18	18	87	40	47	11	16	..	..	..	..	25	1

KHILCHIPUR TAHSIL

WORKERS																						
I		II		III		IV		V(a)		V(b)		VI		VII		VIII		IX		X Non-Workers		L.C. No.
M	F	M	F	M	F	M	F	M	F	M	F	M	F	M	F	M	F	M	F	M	F	
17	18	19	20	21	22	23	24	25	26	27	28	29	30	31	32	33	34	35	36	37	38	1
75	..	17	15	16	..	..	..	4	..	..	..	..	..	..	..	..	..	4	17	95	178	166
82	..	9	13	17	1	..	..	1	..	..	..	..	..	..	..	..	..	1	..	78	138	167
55	..	*8*	*7*	*16*	*1*	..	..	*1*	..	..	..	..	..	..	..	..	..	*1*	..	*53*	*92*	
27	..	*1*	*6*	*1*	..	..	..	..	..	..	..	..	..	..	..	..	..	..	..	*25*	*46*	
44	..	..	..	3	..	..	..	..	..	..	..	..	..	..	..	..	..	..	..	37	78	168
70	..	10	..	2	..	..	..	..	..	..	..	..	..	..	..	..	..	..	..	56	105	169
29	..	5	2	13	..	..	..	..	..	..	..	..	..	..	..	..	..	1	10	21	50	170
239	19	71	27	10	..	..	..	24	2	12	..	7	..	17	..	1	..	30	3	376	645	171
122	31	3	10	12	..	..	..	7	..	1	..	..	..	..	..	..	..	3	..	134	196	172
44	11	7	1	3	..	..	..	4	..	2	..	..	..	..	..	..	..	..	..	37	71	173
72	..	..	..	..	..	..	..	..	..	..	..	..	..	..	..	..	..	..	..	30	88	174
125	15	46	24	..	..	..	..	2	..	..	..	..	..	..	..	..	..	1	..	65	190	175
238	3	37	45	3	..	..	..	4	..	4	..	3	..	11	..	1	..	11	..	280	507	176
197	..	4	..	1	..	..	..	..	..	..	..	..	..	1	..	..	..	2	..	134	308	177
..	..	..	..	..	..	..	..	..	..	Uninhabited		..	..	..	..	..	..	..	..	..	..	178
42	1	3	..	5	..	..	..	2	..	..	..	..	..	..	..	..	..	..	..	38	71	179
60	..	6	2	5	..	..	..	3	..	..	..	..	..	..	..	..	..	4	..	52	121	180
243	5	34	90	2	..	..	..	31	15	12	..	..	..	1	..	..	..	10	..	147	374	181
50	1	..	..	15	..	..	..	1	..	..	..	..	..	..	..	..	..	2	..	51	92	182
131	40	3	6	2	..	..	..	..	..	4	..	..	..	..	..	..	..	..	..	67	108	183
68	33	11	9	1	..	..	..	..	..	2	..	..	..	..	..	..	..	..	..	25	60	184
127	1	13	46	45	1	..	..	25	4	..	1	6	..	2	..	..	..	4	..	139	295	185
127	62	12	28	13	..	..	..	..	..	9	..	1	..	3	..	1	..	4	..	68	133	186
55	..	6	23	19	..	..	..	1	..	..	..	..	..	..	..	..	..	..	..	49	91	187
63	..	6	..	..	..	..	..	..	..	..	..	..	..	..	..	..	..	..	..	33	82	188
76	..	28	17	..	..	..	..	4	..	..	..	..	..	..	..	..	..	..	..	51	125	189
44	1	20	17	..	..	..	..	4	..	..	..	..	..	..	..	..	..	..	..	44	92	190
34	..	11	6	..	..	..	..	..	..	..	..	..	..	..	..	..	..	..	..	24	56	191
156	2	28	25	49	3	..	..	30	..	..	..	..	..	1	..	1	..	5	..	134	341	192
90	2	2	1	..	..	..	..	..	..	..	..	..	..	..	..	..	..	3	..	64	132	193
28	..	7	1	..	..	..	..	..	..	..	..	..	..	2	..	..	..	..	..	28	48	194
33	..	4	1	..	..	..	..	..	..	..	..	..	..	..	..	..	..	..	..	28	56	195
23	..	*4*	*1*	..	..	..	..	..	..	..	..	..	..	..	..	..	..	..	..	*20*	*35*	
10	..	..	..	..	..	..	..	..	..	..	..	..	..	..	..	..	..	..	..	*8*	*21*	
164	3	59	58	..	..	..	..	2	..	..	..	..	..	1	..	..	..	4	..	181	324	196
22	*3*	*42*	*46*	..	..	..	..	..	..	..	..	..	..	*1*	..	..	..	*3*	..	*131*	*237*	
42	..	*17*	*12*	..	..	..	..	*2*	..	..	..	..	..	..	..	..	..	*1*	..	*50*	*87*	
23	..	..	..	..	..	..	..	..	..	..	..	..	..	..	..	..	..	1	..	22	35	197
65	..	1	..	..	..	..	..	1	..	..	..	..	..	..	..	..	..	..	..	63	101	198
40	..	14	3	..	..	..	..	2	..	..	..	..	..	..	..	..	..	..	..	24	87	199
140	4	52	20	11	..	..	..	86	..	..	..	4	..	49	..	..	..	25	*3*	321	528	200
132	*4*	*44*	*16*	*11*	..	..	..	*56*	..	..	..	*4*	..	*49*	..	..	..	*25*	*3*	*277*	*463*	
8	..	*8*	4	..	..	..	..	*30*	..	..	..	..	..	..	..	..	..	..	..	*44*	*65*	
22	..	1	..	2	3	..	..	..	..	..	..	..	..	..	..	..	..	..	..	10	22	201
22	..	..	..	..	..	..	..	..	..	..	..	..	..	..	..	..	..	..	..	20	44	202
11	..	1	1	4	..	..	..	..	..	..	..	..	..	..	..	..	..	..	..	6	14	203
44	3	7	9	4	..	..	..	..	..	..	..	..	..	..	..	..	..	..	..	25	83	204
105	11	1	2	21	1	..	..	..	..	..	..	..	..	..	..	..	..	..	..	53	154	205
24	1	..	..	..	..	..	..	..	..	..	..	..	..	..	..	..	..	1	..	15	46	206

PRIMARY CENSUS ABSTRACT

L.C. No.	Name of Village/ Town/ Ward/ Urban Block	Area of village in acres and of town/ ward in Km.²	Occupied residential houses	Total No. of households	Total population (Including institutional and houseless population) P	M	F	Scheduled Castes M	F	Scheduled Tribes M	F	Literate and educated persons M	F	(I-IX) Total Workers M	F
1	2	3	4	5	6	7	8	9	10	11	12	13	14	15	16
207	Tejpura	348.36	23	29	164	90	74	..	..	..	..	12	..	52	..
208	Dobda	1,384.19	65	78	449	242	207	31	32	..	..	55	4	134	1
	Dobda		*51*	*60*	*331*	*185*	*146*	*31*	*32*	..	..	*49*	*4*	*98*	..
	Jhari		*14*	*18*	*118*	*57*	*61*	..	..	..	..	*6*	..	*36*	*1*
209	Padli	682.67	42	46	268	135	133	24	19	..	..	8	1	82	3
210	Rughnathpura	426.17	11	13	88	50	38	14	9	..	..	2	..	22	..
211	Haripura	440.25	8	9	123	60	63	..	..	..	..	20	6	29	..
212	Hanslabey	609.99	14	20	113	60	53	5	7	..	..	..	..	31	1
213	Kala Kheda	1,218.22	20	21	108	50	58	..	..	..	..	2	..	30	2
	Kala Kheda		*11*	*12*	*63*	*31*	*32*	..	..	..	..	*2*	..	*20*	*1*
	Banjarapura		*9*	*9*	*45*	*19*	*26*	..	..	..	..	..	..	*10*	*1*
214	Kaytha	823.50	21	27	131	74	57	24	21	..	..	1	..	36	7
	Kaytha		*19*	*25*	*122*	*70*	*52*	*24*	*21*	..	..	*1*	..	*35*	*5*
	Banjarapura		*2*	*2*	*9*	*4*	*5*	..	..	..	..	..	..	*1*	*2*
215	Nandni	1,864.95	112	117	713	381	332	106	90	..	..	86	12	248	11
216	Pathriya	1,428.09	16	23	143	82	61	8	5	..	..	1	..	40	2
217	Barkhedi Umat	1,025.15	62	66	380	213	167	47	39	..	..	11	1	98	7
	Barkhedi		*59*	*63*	*364*	*205*	*159*	*39*	*31*	..	..	*11*	*1*	*95*	*7*
	Talaipura		*3*	*3*	*16*	*8*	*8*	*8*	*8*	..	..	..	..	*3*	..
218	Manpura	386.31	6	6	39	20	19	..	..	..	..	..	..	10	..
219	Mundi	1,264.81	20	26	125	65	60	8	8	..	..	19	..	39	3
220	Ramnagar	2,285.25	153	154	854	433	421	172	124	..	..	65	4	255	19
221	Laxmipura	487.25	11	11	60	32	28	..	..	..	..	..	..	20	2
222	Haripura	715.00	18	20	99	52	47	20	15	..	..	..	..	35	4
	Haripura		*15*	*17*	*83*	*45*	*38*	*20*	*15*	..	..	..	..	*32*	*2*
	Banjarapura		*3*	*3*	*16*	*7*	*9*	..	..	..	..	..	..	*3*	*2*
223	Kadela	502.79	23	32	166	94	72	..	..	..	..	2	..	55	..
224	Karkari	791.75	66	84	404	220	184	69	76	..	..	47	3	141	9
225	Kumara	363.25	11	13	73	39	34	..	..	..	..	..	..	26	1
	Kumara		*6*	*7*	*34*	*19*	*15*	..	..	..	..	..	..	*16*	*1*
	Kumara Ka Majra Patel		*5*	*6*	*39*	*20*	*19*	..	..	..	..	..	..	*10*	..
226	Gangapura	499.28	13	16	94	54	40	5	2	..	..	2	..	31	..
	Gangapura		*7*	*10*	*53*	*30*	*23*	*5*	*2*	..	..	..	..	*16*	..
	Lavad ka pura		*6*	*6*	*41*	*24*	*17*	..	..	..	..	*2*	..	*15*	..
227	Chainpuriya	222.59	6	6	40	19	21	..	..	..	..	..	..	12	..
	Chainpuriya		*4*	*4*	*23*	*9*	*14*	..	..	..	..	..	..	*7*	..
	Chainpuriya		*2*	*2*	*17*	*10*	*7*	..	..	..	..	..	..	*5*	..
228	Jhalamadia	323.91	14	14	100	61	39	..	..	..	..	1	..	38	..
229	Pura Karkari	185.42	..	..	..	..	.. Uninhabited			..	..	..	..	..	..
230	Pura Kumara	224.21	7	9	54	29	25	..	..	..	..	..	..	18	..
231	Fatehpur	331.59	10	10	41	23	18	1	..	..	..	2	..	17	..
232	Baodi Kheda	752.00	27	45	255	130	125	59	59	..	..	12	..	77	1
233	Motipura Dakhli Semla	231.62	9	9	61	36	25	..	..	..	..	..	..	22	..
234	Semli Kalan	2,120.22	183	219	1,083	570	513	116	97	..	..	103	4	321	9
	Semli Kalan		*112*	*135*	*666*	*361*	*305*	*116*	*97*	..	..	*67*	*1*	*200*	*5*
	Semli Kalan		*62*	*75*	*383*	*194*	*189*	..	..	..	..	*35*	3	*110*	*3*
	Semli Kalan Ka Pura		*9*	*9*	*34*	*15*	*19*	..	..	..	..	*1*	..	*11*	*1*
235	Shripura	314.00	19	19	137	72	65	7	4	..	..	1	..	42	..
236	Himmatpura	655.09	29	32	178	100	78	19	15	..	..	2	5	62	1
	Himmatpura		*17*	*20*	*121*	*65*	*56*	*7*	*5*	..	..	..	..	*41*	..
	Bedia Ka Taparia		*1*	*1*	*8*	*3*	*5*	*3*	*5*	..	..	..	..	*2*	..
	Malipura		*11*	*11*	*49*	*32*	*17*	*9*	*5*	..	..	*2*	*5*	*19*	*1*

KHILCHIPUR TAHSIL

WORKERS																						
I		II		III		IV		V(a)		V(b)		VI		VII		VIII		IX		X Non-Workers		L.C. No.
M	F	M	F	M	F	M	F	M	F	M	F	M	F	M	F	M	F	M	F	M	F	
17	18	19	20	21	22	23	24	25	26	27	28	29	30	31	32	33	34	35	36	37	38	1
48	..	2	..	..	..	..	..	1	..	..	..	..	..	..	..	..	..	1	..	38	74	207
121	1	11	..	..	..	..	..	..	..	..	..	..	..	..	..	..	..	2	..	108	206	208
85	..	*11*	..	..	..	..	..	..	..	..	..	..	..	..	..	..	..	*2*	..	*87*	*146*	
36	*1*	..	..	..	..	..	..	..	..	..	..	..	..	..	..	..	..	..	..	*21*	*60*	
77	..	2	3	..	..	..	..	1	..	..	..	..	..	..	..	..	..	2	..	53	130	209
20	..	1	..	1	..	..	..	..	..	..	..	..	..	..	..	..	..	..	..	28	38	210
29	..	..	..	..	..	..	..	..	..	..	..	..	..	..	..	..	..	..	..	31	63	211
30	1	1	..	..	..	..	..	..	..	..	..	..	..	..	..	..	..	..	..	29	52	212
23	1	..	1	7	..	..	..	..	..	..	..	..	..	..	..	..	..	..	..	20	56	213
14	*1*	..	..	*6*	..	..	..	..	..	..	..	..	..	..	..	..	..	..	..	*11*	*31*	
9	..	..	*1*	*1*	..	..	..	..	..	..	..	..	..	..	..	..	..	..	..	*9*	*25*	
35	2	..	5	..	..	..	..	..	..	..	..	..	..	1	..	..	..	..	..	38	50	214
34	*1*	..	*4*	..	..	..	..	..	..	..	..	..	..	*1*	..	..	..	..	..	*35*	*47*	
1	*1*	..	*1*	..	..	..	..	..	..	..	..	..	..	..	..	..	..	..	..	*3*	*3*	
202	4	8	6	17	..	..	..	12	1	1	..	..	..	6	..	..	..	2	..	133	321	215
35	..	5	2	..	..	..	..	..	..	..	..	..	..	..	..	..	..	..	..	42	59	216
87	1	10	6	..	..	..	..	..	..	..	..	..	..	..	..	..	..	1	..	115	160	217
86	*1*	*8*	*6*	..	..	..	..	..	..	..	..	..	..	..	..	..	..	*1*	..	*110*	*152*	
1	..	*2*	..	..	..	..	..	..	..	..	..	..	..	..	..	..	..	..	..	*5*	*8*	
10	..	..	..	..	..	..	..	..	..	..	..	..	..	..	..	..	..	..	..	10	19	218
32	..	7	3	..	..	..	..	..	..	..	..	..	..	..	..	..	..	..	..	26	57	219
209	..	31	19	..	..	..	..	5	..	1	..	..	..	5	..	..	..	4	..	178	402	220
20	..	..	2	..	..	..	..	..	..	..	..	..	..	..	..	..	..	..	..	12	26	221
31	1	4	3	..	..	..	..	..	..	..	..	..	..	..	..	..	..	..	..	17	43	222
29	..	*3*	*2*	..	..	..	..	..	..	..	..	..	..	..	..	..	..	..	..	*13*	*36*	
2	*1*	*1*	*1*	..	..	..	..	..	..	..	..	..	..	..	..	..	..	..	..	*4*	*7*	
55	..	..	..	..	..	..	..	..	..	..	..	..	..	..	..	..	..	..	..	39	72	223
87	1	17	8	10	..	21	..	1	..	2	..	..	..	..	..	..	..	3	..	79	175	224
26	1	..	..	..	..	..	..	..	..	..	..	..	..	..	..	..	..	..	..	13	33	225
16	*1*	..	..	..	..	..	..	..	..	..	..	..	..	..	..	..	..	..	..	*3*	*14*	
10	..	..	..	..	..	..	..	..	..	..	..	..	..	..	..	..	..	..	..	*10*	*19*	
25	..	..	..	*1*	..	..	..	5	..	..	..	..	..	..	..	..	..	..	..	23	40	226
10	..	..	..	1	..	..	..	*5*	..	..	..	..	..	..	..	..	..	..	..	*14*	*23*	
15	..	..	..	..	..	..	..	..	..	..	..	..	..	..	..	..	..	..	..	*9*	*17*	
10	..	..	..	2	..	..	..	..	..	..	..	..	..	..	..	..	..	..	..	7	21	227
6	..	..	..	1	..	..	..	..	..	..	..	..	..	..	..	..	..	..	..	2	*14*	
4	..	..	..	*1*	..	..	..	..	..	..	..	..	..	..	..	..	..	..	..	*5*	*7*	
31	..	..	..	6	..	..	..	..	..	..	..	..	..	..	..	..	..	1	..	23	39	228
..	..	..	..	..	..	..	..	..	..	Uninhabited		..	..	..	..	..	..	..	..	..	..	229
16	..	..	..	2	..	..	..	..	..	..	..	..	..	..	..	..	..	..	..	11	25	230
15	..	..	..	2	..	..	..	..	..	..	..	..	..	..	..	..	..	..	..	6	18	231
48	..	17	1	8	..	..	..	..	..	..	..	..	..	1	..	..	..	3	..	53	124	232
19	..	..	..	3	..	..	..	..	..	..	..	..	..	..	..	..	..	..	..	14	25	233
249	7	16	2	2	..	..	..	23	..	..	..	..	..	21	..	..	..	10	..	249	504	234
163	*4*	*12*	*1*	*1*	..	..	..	*12*	..	..	..	..	..	*6*	..	..	..	*6*	..	*161*	*300*	
76	*3*	*4*	..	..	..	..	..	*11*	..	..	..	..	..	*15*	..	..	..	*4*	..	*84*	*186*	
10	..	..	*1*	*1*	..	..	..	..	..	..	..	..	..	..	..	..	..	..	..	*4*	*18*	
35	..	..	..	7	..	..	..	..	..	..	..	..	..	..	..	..	..	..	..	30	65	235
51	..	3	1	5	..	..	..	3	..	..	..	..	..	..	..	..	..	..	..	38	77	236
32	..	*2*	..	*4*	..	..	..	*3*	..	..	..	..	..	..	..	..	..	..	..	*24*	*56*	
2	..	..	..	..	..	..	..	..	..	..	..	..	..	..	..	..	..	..	..	*1*	*5*	
17	..	*1*	1	*1*	..	..	..	..	..	..	..	..	..	..	..	..	..	..	..	*13*	*16*	

PRIMARY CENSUS ABSTRACT

L.C. No.	Name of Village/ Town/ Ward/ Urban Block	Area of village in acres and of town/ ward in Km.²	Occupied residential houses	Total No. of households	Total population (Including institutional and houseless population) P	M	F	Scheduled Castes M	F	Scheduled Tribes M	F	Literate and educated persons M	F	(I-IX) Total Workers M	F
1	2	3	4	5	6	7	8	9	10	11	12	13	14	15	16
237	Ganeshpura	415.59	5	7	44	22	22	..	..	..	..	2	..	17	..
238	Gul Khedi	371.06	18	18	105	54	51	15	14	..	..	..	..	35	1
	Gul Khedi		*9*	*9*	*50*	*29*	*21*	*12*	*8*	..	..	..	..	*19*	..
	Pura Gulkhera		*9*	*9*	*55*	*25*	*30*	*3*	*6*	..	..	..	..	*16*	*1*
239	Devipura	129.81	..	..	..	..	.. Uninhabited ..			..	..	..	..	..	..
240	Dolatpura	323.06	8	8	54	26	28	2	2	..	..	1	..	16	..
	Dolatpura		*4*	*4*	*26*	*12*	*14*	*2*	*2*	..	..	*1*	..	*6*	..
	Dolatpura		*4*	*4*	*28*	*14*	*14*	..	..	..	..	..	..	*10*	..
241	Pipal Khedi	357.75	26	26	153	86	67	..	..	..	..	1	..	58	..
242	Pura Mohkampura	31.69	..	..	..	..	.. Uninhabited			..	..	..	..	..	..
243	Balyapura	329.13	13	13	65	33	32	12	15	..	..	..	..	19	3
244	Bhojpur	2,538.19	225	251	1,428	741	687	149	101	..	..	256	41	402	6
245	Motipura	258.53	10	11	74	39	35	3	2	..	..	..	..	22	..
246	Mohkampura	451.19	32	32	222	116	106	19	13	..	..	3	..	73	..
247	Rajpura	252.19	11	12	68	38	30	..	..	..	..	3	..	23	..
248	Laxmanpura	312.94	10	10	62	29	33	..	..	..	..	..	..	20	..
249	Semla	424.81	26	30	162	71	91	2	6	..	..	..	..	49	..
250	Amarpura	160.64	7	8	55	28	27	..	..	..	..	..	..	20	..
251	Chibad Kalan	1,350.34	90	101	518	274	244	44	42	..	..	18	2	169	4
252	Chibad Khurd	532.89	33	33	197	112	85	5	12	..	..	2	..	75	..
253	Dhabla	825.36	8	9	51	30	21	5	5	..	..	3	2	16	..
254	Dhabli Kalan	1,789.44	95	126	660	367	293	82	78	..	..	74	5	213	2
255	Dhabli Khurd	363.62	19	23	137	69	68	68	6	..	..	2	..	41	1
256	Dhamaniya	635.05	39	56	263	132	131	25	29	..	..	26	6	82	3
257	Rughnathpura	378.18	25	34	180	88	92	17	18	..	..	1	..	52	..
	Rughnathpura		*19*	*25*	*135*	*67*	*68*	*9*	*10*	..	..	*1*	..	*41*	..
	Rugnathpura		*6*	*9*	*45*	*21*	*24*	*8*	*8*	..	..	..	..	*11*	..
258	Shipura	429.36	24	25	152	85	67	..	..	..	..	3	..	57	..
259	Ambabey	227.94	9	11	66	28	38	4	4	..	..	2	..	16	1
260	Kodkya	418.95	22	24	136	76	60	14	14	..	..	3	..	38	..
261	Kodki	185.40	8	9	40	24	16	1	1	..	..	..	..	13	..
262	Khedi	603.37	19	31	175	102	73	23	18	..	..	3	..	31	..
263	Ganeshpura	767.25	15	17	111	69	42	8	7	..	..	5	..	18	..
264	Gadiamer	881.87	52	77	449	234	215	15	17	..	..	17	..	130	3
265	Dungarpur	123.62	..	..	..	..	.. Uninhabited ..			..	..	..	..	..	..
266	Durjanpura	494.93	18	19	108	57	51	20	22	..	..	5	..	35	4
267	Pura Rupaheda	215.75	7	8	107	55	52	..	..	..	..	..	..	35	..
268	Bhawanipura	345.44	19	21	89	51	38	3	3	..	..	..	..	24	..
269	Bhanwarpura	302.32	7	7	75	44	31	6	4	..	..	1	..	9	..
270	Melu Kheda	559.47	25	34	253	139	114	46	45	..	..	19	1	64	..
271	Mogyapura	649.05	9	12	86	36	50	8	13	..	..	2	..	17	2
	Mogyapura		*7*	*8*	*65*	*28*	*37*	..	..	..	..	..	..	*12*	*2*
	Bhabhi Ka Pura		*2*	*4*	*21*	*8*	*13*	*8*	*13*	..	..	*2*	..	*5*	..
272	Motipura	462.25	8	9	63	35	28	..	..	..	..	..	..	20	..
273	Rupaheda	740.65	38	49	270	149	121	19	20	..	..	16	..	92	5
274	Himmatpura	279.67	9	10	74	35	39	..	..	..	..	..	..	24	..
275	Odpur	323.41	9	9	44	24	20	8	1	..	..	1	..	14	..
276	Kotda	235.56	..	..	..	..	.. Uninhabited ..			..	..	..	..	..	..
277	Gopalpura	195.34	13	14	77	37	40	19	20	..	..	5	1	19	2
278	Chandpura	649.59	24	26	115	54	61	2	2	..	..	5	2	42	4

KHILCHIPUR TAHSIL

WORKERS																						
I		II		III		IV		V(a)		V(b)		VI		VII		VIII		IX		X Non-Workers		L.C. No.
M	F	M	F	M	F	M	F	M	F	M	F	M	F	M	F	M	F	M	F	M	F	
17	18	19	20	21	22	23	24	25	26	27	28	29	30	31	32	33	34	35	36	37	38	1
11	..	..	..	5	..	..	..	..	..	..	..	..	..	..	..	..	..	1	..	5	22	237
29	1	..	..	6	..	..	..	..	..	..	..	..	..	..	..	..	..	..	..	19	50	238
17	..	..	..	*2*	..	..	..	..	..	..	..	..	..	..	..	..	..	..	..	*10*	*21*	
12	*1*	..	..	*4*	..	..	..	..	..	..	..	..	..	..	..	..	..	..	..	*9*	*29*	
..	..	..	..	..	..	..	..	..	..	Uninhabited		..	..	..	..	..	..	..	..	..	..	239
11	..	1	..	4	..	..	..	..	..	..	..	..	..	..	..	..	..	..	..	10	28	240
3	..	*1*	..	*2*	..	..	..	..	..	..	..	..	..	..	..	..	..	..	..	*6*	*14*	
8	..	..	..	*2*	..	..	..	..	..	..	..	..	..	..	..	..	..	..	..	*4*	*14*	
42	..	..	..	16	..	..	..	..	..	..	..	..	..	..	..	..	..	..	..	28	67	241
..	..	..	..	..	..	..	..	..	..	Uninhabited		..	..	..	..	..	..	..	..	..	..	242
16	..	..	3	3	..	..	..	..	..	..	..	..	..	..	..	..	..	..	..	14	29	243
201	..	34	2	27	..	..	..	47	1	7	1	6	..	25	..	2	..	53	2	339	681	244
17	..	..	..	5	..	..	..	..	..	..	..	..	..	..	..	..	..	..	..	17	35	245
48	..	..	..	12	..	..	..	10	..	..	..	2	..	..	..	..	..	1	..	43	106	246
15	..	..	..	8	..	..	..	..	..	..	..	..	..	..	..	..	..	..	..	15	30	247
16	..	..	..	4	..	..	..	..	..	..	..	..	..	..	..	..	..	..	..	9	33	248
35	..	..	..	13	..	..	..	..	..	..	..	..	..	..	..	..	..	1	..	22	91	249
15	..	..	..	4	..	..	..	..	..	..	..	..	..	..	..	..	..	1	..	8	27	250
140	2	7	2	12	..	..	..	3	..	..	..	..	..	2	..	..	..	5	..	105	240	251
61	..	2	..	12	..	..	..	..	..	..	..	..	..	..	..	..	..	..	..	37	85	252
14	..	1	..	..	..	..	..	1	..	..	..	..	..	..	..	..	..	..	..	14	21	253
162	1	15	1	12	..	..	..	6	..	..	..	15	..	..	..	..	..	3	..	154	291	254
28	..	4	1	6	..	..	..	2	..	..	..	..	..	..	..	..	..	1	..	28	67	255
52	..	4	3	2	..	..	..	13	..	..	..	..	..	..	..	..	..	11	..	50	128	256
44	..	2	..	6	..	..	..	..	..	..	..	..	..	..	..	..	..	..	..	36	92	257
35	..	*1*	..	*5*	..	..	..	..	..	..	..	..	..	..	..	..	..	..	..	*26*	*68*	
9	..	*1*	..	*1*	..	..	..	..	..	..	..	..	..	..	..	..	..	..	..	*10*	*24*	
43	..	..	..	10	..	..	..	3	..	..	..	..	..	..	..	..	..	1	..	28	67	258
16	..	..	1	..	..	..	..	..	..	..	..	..	..	..	..	..	..	..	..	12	37	259
34	..	1	..	..	..	..	..	3	..	..	..	..	..	..	..	..	..	..	..	38	60	260
12	..	1	..	..	..	..	..	..	..	..	..	..	..	..	..	..	..	..	..	11	16	261
31	..	..	..	..	..	..	..	..	..	..	..	..	..	..	..	..	..	..	..	71	73	262
18	..	..	..	..	..	..	..	..	..	..	..	..	..	..	..	..	..	..	..	51	42	263
129	3	1	..	..	..	..	..	..	..	..	..	..	..	..	..	..	..	..	..	104	212	264
..	..	..	..	..	..	..	..	..	..	Uninhabited		..	..	..	..	..	..	..	..	..	..	265
35	4	..	..	..	..	..	..	..	..	..	..	..	..	..	..	..	..	..	..	22	47	266
35	..	..	..	..	..	..	..	..	..	..	..	..	..	..	..	..	..	..	..	20	52	267
24	..	..	..	..	..	..	..	..	..	..	..	..	..	..	..	..	..	..	..	27	38	268
9	..	..	..	..	..	..	..	..	..	..	..	..	..	..	..	..	..	..	..	35	31	269
64	..	..	..	..	..	..	..	..	..	..	..	..	..	..	..	..	..	..	..	75	114	270
17	2	..	..	..	..	..	..	..	..	..	..	..	..	..	..	..	..	..	..	19	48	271
12	*2*	..	..	..	..	..	..	..	..	..	..	..	..	..	..	..	..	..	..	*16*	*35*	
5	..	..	..	..	..	..	..	..	..	..	..	..	..	..	..	..	..	..	..	*3*	*13*	
20	..	..	..	..	..	..	..	..	..	..	..	..	..	..	..	..	..	..	..	15	28	272
90	4	..	1	..	..	..	..	2	..	..	..	..	..	..	..	..	..	..	..	57	116	273
24	..	..	..	..	..	..	..	..	..	..	..	..	..	..	..	..	..	..	..	11	39	274
14	..	..	..	..	..	..	..	..	..	..	..	..	..	..	..	..	..	..	..	10	20	275
..	..	..	..	..	..	..	..	..	..	Uninhabited		..	..	..	..	..	..	..	..	..	..	276
19	2	..	..	..	..	..	..	..	..	..	..	..	..	..	..	..	..	..	..	18	38	277
30	1	3	2	8	1	..	..	..	..	..	..	..	..	1	..	..	..	..	..	12	57	278

PRIMARY CENSUS ABSTRACT

No.	Name of Village/ Town/ Ward/ Urban Block	Area of village in acres and of town/ ward in Km.²	Occupied residential houses	Total No. of households	Total population (Including institutional and houseless population)			Scheduled Castes		Scheduled Tribes		Literate and educated persons		(I-IX) Total Workers	
					P	M	F	M	F	M	F	M	F	M	F
1	2	3	4	5	6	7	8	9	10	11	12	13	14	15	16
279	Chhawani	500.28	31	41	242	129	113	26	22	..	..	8	..	74	8
280	Dalupura	1,107.75	61	67	382	200	182	37	37	..	..	36	4	122	9
281	Negdiya	279.56	6	6	38	21	17	..	..	..	..	..	..	11	3
282	Nesh	490.94	8	15	73	39	34	6	2	..	..	..	..	22	..
283	Bagheli	346.28	19	22	117	57	60	..	..	..	..	2	..	35	..
284	Borkapani	546.16	38	45	244	130	114	18	18	..	..	21	1	74	22
285	Borda Najdik	284.03	12	19	92	47	45	16	18	..	..	1	..	28	2
286	Rajpura	392.38	21	22	144	79	65	..	..	..	..	..	..	53	3
287	Rampuria	415.06	10	10	60	36	24	..	..	..	..	1	..	20	..
288	Rooppura	458.94	17	19	108	63	45	22	22	..	..	5	..	39	4
289	Sedra	213.09	14	30	171	90	81	14	19	..	..	..	..	48	3
290	Kher Kheda	617.88	17	23	141	74	67	11	16	..	..	..	..	50	1
291	Gadia Luhar	756.65	38	48	259	134	125	28	32	..	..	3	..	83	4
292	Chhipipura	578.16	26	40	215	110	105	20	21	..	..	8	..	66	2
293	Talawada	607.78	30	38	219	114	105	1	..	..	..	1	..	70	3
294	Peepalia Pusht Talawada	88.72	4	6	27	18	9	..	..	..	..	..	..	9	..
295	Pura Kherkheda	242.69	10	11	55	34	21	..	..	..	..	..	..	20	6
296	Pura Chhipipura	179.81	14	19	115	60	55	..	..	..	..	..	..	35	..
297	Pura Talawada	133.84	7	9	50	22	28	..	..	..	..	..	..	14	1
298	Bislai	368.59	8	8	43	23	20	3	2	..	..	..	..	11	2
299	Madanpura	589.75	24	28	135	72	63	3	5	..	..	..	..	36	16
300	Madanpuri	101.69	..	..	..	..	.. Uninhabited ..			..	..	..	..	..	..
301	Motipura Pusht Talawada	640.16	23	25	138	75	63	2	1	..	..	..	..	50	..
302	Sadia Kuwan	1,252.25	63	64	434	225	209	16	19	..	..	31	2	129	1
303	Haripura	875.81	35	71	237	135	102	18	14	..	..	..	..	79	22
304	Kandal khedi	734.12	32	37	215	122	93	18	16	..	..	18	4	69	4
305	Kala Kundla	599.19	28	30	194	105	89	11	13	..	..	9	..	64	4
306	Kotda	500.64	12	13	106	52	54	..	..	..	..	..	..	32	..
307	Khokheda	599.13	24	27	154	81	73	33	31	..	..	5	..	56	3
	Khokheda		*16*	*19*		*51*	*46*	*33*	*31*	..	..	*4*	..	*37*	3
	Purakhokheda		*8*	*8*	*57*	*30*	*27*	..	..	..	..	*1*	..		
308	Dehra	919.78	25	38	200	105	95	12	15	..	..	10	..	56	2
309	Peeplya	197.12	12	16	80	42	38	..	..	..	..	3	..	25	..
310	Pura Kulipura	197.81	7	9	38	22	16	8	4	..	..	..	..	11	..
311	Manpura	703.59	21	26	147	68	79	3	6	..	..	..	..	43	..
312	Raghopura	278.34	10	10	81	39	42	..	..	..	..	..	..	24	..
313	Satankhedi	1,018.66	37	40	292	162	130	19	12	..	..	17	1	101	..
314	Sameli	607.97	33	34	269	141	128	6	6	..	..	15	..	82	3
315	Sedri	1,279.37	59	88	420	216	204	11	12	..	..	3	1	139	6
	Sedri		*50*	*77*		*185*	*183*	*11*	*12*	..	..	*3*	*1*	*119*	6
	Sedaripura		*9*	*11*	*52*	*31*	*21*	..	..	..	..	..	..	*20*	..
316	Udyapur	171.68	9	14	85	45	40	..	2	..	..	..	2	26	6
317	Khajli	813.28	63	88	334	162	172	30	25	..	..	12	..	97	5
318	Khemapura	285.13	17	17	88	45	43	..	..	..	..	..	..	28	..
319	Gundipura	290.78	11	11	57	31	26	..	..	..	..	..	..	20	..
320	Churelpura	113.93	..	..	..	..	.. Uninhabited ..			..	..	..	..	..	..
321	Timarni	337.13	12	12	73	32	41	9	11	..	..	..	..	18	..
322	Dob	454.59	14	28	144	69	75	..	..	..	..	..	..	44	..
323	Talawadi	305.69	10	13	71	38	33	..	..	..	..	..	..	20	..
324	Naiheda	471.04	29	29	150	76	74	17	16	..	..	..	..	52	3

KHILCHIPUR TAHSIL

WORKERS																					
I		II		III		IV		V(a)		V(b)		VI		VII		VIII		IX		X Non-Workers		L.C. No.
M	F	M	F	M	F	M	F	M	F	M	F	M	F	M	F	M	F	M	F	M	F	
17	18	19	20	21	22	23	24	25	26	27	28	29	30	31	32	33	34	35	36	37	38	1
64	..	7	8	2	..	..	..	..	..	..	..	..	..	..	..	..	..	1	..	55	105	279
104	3	11	6	2	..	..	..	1	..	..	..	..	..	..	..	..	..	4	..	78	173	280
11	3	..	..	..	..	..	..	..	..	..	..	..	..	..	..	..	..	..	..	10	14	281
22	..	..	..	..	..	..	..	..	..	..	..	..	..	..	..	..	..	..	..	17	34	282
33	..	..	..	..	..	..	..	2	..	..	..	..	..	..	..	..	..	..	..	22	60	283
58	20	8	2	..	..	..	..	5	..	..	..	..	..	..	..	..	..	3	..	56	92	284
22	2	..	..	..	..	..	..	5	..	..	..	..	..	..	..	..	..	1	..	19	43	285
53	3	..	..	..	..	..	..	..	..	..	..	..	..	..	..	..	..	..	..	26	62	286
20	..	..	..	..	..	..	..	..	..	..	..	..	..	..	..	..	..	..	..	16	24	287
28	..	4	4	..	..	..	..	7	..	..	..	..	..	..	..	..	..	..	..	24	41	288
45	2	..	1	..	..	..	..	3	.	..	..	..	..	..	..	..	..	..	..	42	78	289
44	..	..	1	2	..	2	..	..	..	1	..	..	..	..	..	..	..	1	..	24	66	290
81	1	..	3	..	..	..	..	2	..	..	..	..	..	..	..	..	..	..	..	51	121	291
62	1	..	1	1	..	..	..	..	..	..	..	..	..	..	..	..	..	3	..	44	103	292
69	..	1	3	..	..	..	..	..	..	..	..	..	..	..	..	..	..	..	..	44	102	293
9	..	..	..	..	..	..	..	..	..	..	..	..	..	..	..	..	..	..	..	9	9	294
18	..	2	6	..	..	..	..	..	..	..	..	..	..	..	..	..	..	..	..	14	15	295
34	..	..	..	1	..	..	..	..	..	..	..	..	..	..	..	..	..	..	..	25	55	296
14	..	..	1	..	..	..	..	..	..	..	..	..	..	..	..	..	..	..	..	8	27	297
10	..	..	2	..	..	..	..	1	..	..	..	..	..	..	..	..	..	..	..	12	18	298
32	..	1	16	1	..	..	..	2	..	..	..	..	..	..	..	..	..	..	..	36	47	299
..	..	..	..	..	..	..	..	..	Uninhabited			..	..	..	..	..	..	..	..	..	..	300
50	..	..	..	..	..	..	..	..	..	..	..	..	..	..	..	..	..	..	..	25	63	301
93	1	4	..	6	..	..	..	16	..	..	..	1	..	2	..	1	..	6	..	96	208	302
75	..	4	22	..	..	..	..	..	..	..	..	..	..	..	..	..	..	..	..	56	80	303
59	..	5	4	1	..	..	..	3	..	..	..	..	..	..	..	..	..	1	..	53	89	304
46	..	1	4	11	..	..	..	6	..	..	..	..	..	..	..	..	..	..	..	41	85	305
29	..	..	..	3	..	..	..	..	..	..	..	..	..	..	..	..	..	..	..	20	54	306
38	..	5	3	13	..	..	..	..	..	..	..	..	..	..	..	..	..	..	..	25	70	307
23	..	*5*	*3*	*9*	..	..	..	..	..	..	..	..	..	..	..	..	..	..	..	*14*	*43*	
15	..	..	..	*4*	..	..	..	..	..	..	..	..	..	..	..	..	..	..	..	*11*	*27*	
49	1	..	1	1	..	..	..	5	..	..	..	..	..	..	..	..	..	1	..	49	93	308
21	..	..	..	4	..	..	..	..	..	..	..	..	..	..	..	..	..	..	..	17	38	309
10	..	..	..	1	..	..	..	..	..	..	..	..	..	..	..	..	..	..	..	11	16	310
38	..	..	..	5	..	..	..	..	..	..	..	..	..	..	..	..	..	..	..	25	79	311
18	..	..	..	6	..	..	..	..	..	..	..	..	..	..	..	..	..	..	..	15	42	312
82	..	2	..	9	..	..	..	7	..	..	..	..	..	..	..	..	..	1	..	61	130	313
57	..	1	1	4	..	..	..	13	2	..	..	..	..	2	..	..	..	5	..	59	125	314
120	..	..	6	17	..	..	..	..	..	..	..	..	..	..	..	..	..	2	..	77	198	315
104	..	..	*6*	*13*	..	..	..	..	..	..	..	..	..	..	..	..	..	*2*	..	*66*	*177*	
16	..	..	..	*4*	..	..	..	..	..	..	..	..	..	..	..	..	..	..	..	*11*	*21*	
23	..	1	6	1	..	..	..	1	..	..	..	..	..	..	..	..	..	..	..	19	34	316
90	1	3	4	..	..	..	..	1	..	..	..	..	..	1	..	..	..	2	..	65	167	317
21	..	..	..	7	..	..	..	..	..	..	..	..	..	..	..	..	..	..	..	17	43	318
20	..	..	..	..	..	..	..	..	..	..	..	..	..	..	..	..	..	..	..	11	26	319
..	..	..	..	..	..	..	..	..	Uninhabited			..	..	..	..	..	..	..	..	..	..	*320*
14	..	..	..	..	..	..	..	3	..	..	..	..	..	..	..	..	..	1	..	14	41	321
37	..	..	..	7	..	..	..	..	..	..	..	..	..	..	..	..	..	..	..	25	75	322
17	..	1	..	2	..	..	..	..	..	..	..	..	..	..	..	..	..	..	..	18	33	323
49	..	1	3	1	..	..	..	..	..	1	..	..	..	..	..	..	..	..	..	24	71	324

PRIMARY CENSUS ABSTRACT

L.C. No.	Name of Village/ Town/ Ward/ Urban Block	Area of village in acres and of town/ ward in Km.²	Occupied residential houses	Total No. of households	Total population (Including institutional and houseless population)			Scheduled Castes		Scheduled Tribes		Literate and educated persons		(I-IX) Total Workers	
					P	M	F	M	F	M	F	M	F	M	F
1	2	3	4	5	6	7	8	9	10	11	12	13	14	15	16
325	Paraspura	298.19	6	6	30	18	12	..	..	..	..	..	..	10	1
	Paraspura		*3*	*3*	*12*	*7*	*5*	..	..	..	..	..	..	*3*	..
	Pura Paraspura		*3*	*3*	*18*	*11*	*7*	..	..	..	..	..	..	*7*	*1*
326	Patlapani	458.84	9	11	52	27	25	..	..	..	..	..	..	17	..
327	Purasevni	149.84	11	11	74	36	38	..	..	..	..	..	..	22	..
328	Badri	264.22	22	31	147	78	69	..	..	..	..	..	..	51	1
329	Mohkampura	187.78	7	7	35	21	14	3	..	..	..	..	..	8	..
330	Rampuria	157.19	16	16	73	41	32	..	..	..	..	..	..	28	1
	Rampuria		*12*	*12*	*56*	*29*	*27*	..	..	..	..	..	..	*18*	1
	Ram Ka Pura		*4*	*4*	*17*	*12*	*5*	..	..	..	..	..	..	*10*	..
331	Sevni	296.88	8	11	62	34	28	..	..	..	..	..	..	18	1
332	Achalpura	252.41	29	30	164	88	76	..	..	..	..	..	..	67	4
333	Doriakhedi	404.07	39	42	190	101	89	10	10	..	..	..	..	65	4
334	Durgpura	909.62	53	53	266	147	119	5	5	..	..	9	..	96	12
335	Peeplya Khavas	384.19	16	27	128	71	57	7	1	..	..	..	..	40	..
336	Pura Durgpura	226.01	16	16	85	41	44	..	..	..	..	..	..	29	3
337	Pura Sedra	50.75	16	16	80	42	38	..	..	..	..	2	..	28	6
338	Badia	126.57	2	2	18	10	8	..	..	..	..	..	..	7	..
339	Richhariya	454.06	41	41	184	90	94	..	..	..	..	..	..	58	9
340	Sedra	940.79	81	81	439	236	203	65	68	..	..	35	9	142	20
341	Hatepur	85.78	3	5	17	10	7	..	..	..	..	..	..	7	..
342	Amarpura	291.06	10	11	65	36	29	..	..	..	..	1	..	23	1
343	Atraliya	02.21	8	10	53	35	18	..	..	..	..	..	..	13	..
344	Karanpura	227.28	1	1	9	6	3	..	..	..	..	..	..	3	3
345	Kadi Kheda	280.66	11	13	68	37	31	..	..	..	..	..	..	25	1
346	Kundi Khoyra	251.28	..	..	..	..	..	Uninhabited		..	..	..	..	..	..
347	Chhatarpura	110.28	..	..	..	..	..	Uninhabited		..	..	..	..	..	..
348	Dhand	923.56	59	72	344	176	168	29	23	..	..	37	9	93	3
349	Dhabli Khurd	156.60	13	14	67	42	25	..	..	..	..	..	..	27	1
350	Binayakbey	722.63	23	32	170	83	7	..	..	..	..	..	..	54	4
351	Bedar	302.00	16	21	116	58	58	7	8	..	..	..	..	37	3
352	Borda Shriji	377.38	34	55	268	144	124	8	5	..	..	..	..	65	2
353	Bhawanipura	309.85	25	31	147	78	69	..	..	..	..	5	..	32	1
354	Mahua Kheda	228.68	..	..	..	..	..	Uninhabited		..	..	..	..	..	..
355	Shampura	357.28	7	8	48	26	22	..	..	..	..	..	..	22	..
356	Haripura Pusht Dhand	221.72	6	10	50	22	28	..	..	..	..	2	..	17	2
357	Kherkhedi	528.59	44	58	292	146	146	9	8	..	..	23	2	83	19
358	Gordhan	753.06	50	52	278	139	139	70	68	..	..	10	..	84	16
359	Gordhanpura	242.78	22	30	181	91	90	7	3	..	..	9	1	43	1
360	Gokulpura	105.88	12	12	90	53	37	..	..	..	..	..	..	28	3
361	Toli Kheda	98.88	..	..	..	..	..	Uninhabited		..	..	..	..	..	..
362	Nayapura	247.84	19	20	100	56	44	1	..	..	..	..	..	31	..
363	Narayanganj	200.41	8	10	59	30	29	..	..	..	..	..	..	14	1
364	Bamanya Khedi	561.28	20	22	112	65	47	..	..	..	..	9	..	35	..
365	Bhumria	1,176.75	155	180	981	496	485	95	90	..	..	102	15	294	38
	Bhumria		*149*	*171*	*944*	*479*	*465*	*95*	*90*	..	..	*100*	*15*	*283*	*36*
	Majrapura		*6*	*9*	*37*	*17*	*20*	..	..	..	..	2	..	*11*	*2*
366	Rampuria	195.09	40	59	315	158	157	20	16	..	..	11	..	98	1
367	Laxmanpura	373.06	2	5	25	9	16	..	..	..	..	3	..	5	..
368	Haripura	646.94	37	59	312	169	143	14	9	..	..	..	..	104	..

KHILCHIPUR TAHSIL

WORKERS																						
I		II		III		IV		V(a)		V (b)		VI		VII		VIII		IX		X Non-Workers		
M	F	M	F	M	F	M	F	M	F	M	F	M	F	M	F	M	F	M	F	M	F	L.C. No.
17	18	19	20	21	22	23	24	25	26	27	28	29	30	31	32	33	34	35	36	37	38	1
8	1	..	..	2	..	..	..	..	..	..	..	..	..	..	..	..	..	..	..	8	11	325
3	..	..	..	..	..	..	..	..	..	..	..	..	..	..	..	..	..	..	..	*4*	*5*	
5	*1*	..	..	*2*	..	..	..	..	..	..	..	..	..	..	..	..	..	..	..	*4*	*6*	
15	..	..	..	2	..	..	..	..	..	..	..	..	..	..	..	..	..	..	..	10	25	326
19	..	..	..	3	..	..	..	..	..	..	..	..	..	..	..	..	..	..	..	14	38	327
45	1	1	..	5	..	..	..	..	..	..	..	..	..	..	..	..	..	..	..	27	68	328
7	..	..	..	1	..	..	..	..	..	..	..	..	..	..	..	..	..	..	..	13	14	329
28	..	..	1	..	..	..	..	..	..	..	..	..	..	..	..	..	..	..	..	13	31	330
18	..	..	*1*	..	..	..	..	..	..	..	..	..	..	..	..	..	..	..	..	*11*	*26*	
10	..	..	..	..	..	..	..	..	..	..	..	..	..	..	..	..	..	..	..	*2*	*5*	
15	..	..	..	3	1	..	..	..	..	..	..	..	..	..	..	..	..	..	..	16	27	331
52	..	1	1	14	3	..	..	..	..	..	..	..	..	..	..	..	..	..	..	21	72	332
42	..	..	..	18	4	..	..	4	..	..	..	..	..	..	..	..	..	1	..	36	85	333
79	1	3	6	12	5	..	..	..	..	..	..	..	..	..	..	..	..	2	..	51	107	334
37	..	..	..	2	..	..	..	1	..	..	..	..	..	..	..	..	..	..	..	31	57	335
21	..	2	1	6	2	..	..	..	..	..	..	..	..	..	..	..	..	..	..	12	41	336
26	1	..	2	2	3	..	..	..	..	..	..	..	..	..	..	..	..	..	..	14	32	337
5	..	..	..	2	..	..	..	..	..	..	..	..	..	..	..	..	..	..	..	3	8	338
54	1	1	1	2	7	..	..	..	..	..	..	..	..	..	..	..	..	1	..	32	85	339
90	2	11	17	7	..	..	..	18	..	4	..	..	..	3	1	..	..	9	..	94	183	340
7	..	..	..	..	..	..	..	..	..	..	..	..	..	..	..	..	..	..	..	3	7	341
19	..	1	1	3	..	..	..	..	..	..	..	..	..	..	..	..	..	..	..	13	28	342
13	..	..	..	..	..	..	..	..	..	..	..	..	..	..	..	..	..	..	..	22	18	343
3	3	..	..	..	..	..	..	..	..	..	..	..	..	..	..	..	..	..	..	3	..	344
25	1	..	..	..	..	..	..	..	..	..	..	..	..	..	..	..	..	..	..	12	30	345
..	..	..	..	..	..	..	..	..	..	Uninhabited		..	..	..	..	..	..	..	..	..	..	346
..	..	..	..	..	..	..	..	..	..	Uninhabited		..	..	..	..	..	..	..	..	..	..	347
65	1	7	2	..	..	..	..	13	..	3	..	..	..	..	..	..	..	5	..	83	165	348
23	1	..	..	4	..	..	..	..	..	..	..	..	..	..	..	..	..	..	..	15	24	349
45	3	..	1	8	..	..	..	..	..	..	..	..	..	..	..	..	..	1	..	29	83	350
31	2	..	1	5	..	..	..	1	..	..	..	..	..	..	..	..	..	..	..	21	55	351
63	..	1	2	..	..	..	..	1	..	..	..	..	..	..	..	..	..	..	..	79	122	352
32	..	..	1	..	..	..	..	..	..	Uninhabited		..	..	..	..	..	..	..	..	46	68	353
..	..	..	..	..	..	..	..	..	..	..	..	..	..	..	..	..	..	..	..	..	..	354
15	..	..	..	7	..	..	..	..	..	..	..	..	..	..	..	..	..	..	..	4	22	355
14	1	..	1	3	..	..	..	..	..	..	..	..	..	..	..	..	..	..	..	5	26	356
43	..	34	19	1	..	..	..	4	..	..	..	..	..	..	..	..	..	1	..	63	127	357
49	..	31	16	..	..	..	..	2	..	..	..	..	..	1	..	..	..	1	..	55	123	358
39	..	1	1	..	..	..	..	1	..	..	..	1	..	..	..	..	..	1	..	48	89	359
18	..	10	3	..	..	..	..	..	..	..	..	..	..	..	..	..	..	..	..	25	34	360
..	..	..	..	..	..	..	..	..	..	Uninhabited		..	..	..	..	..	..	..	..	..	..	361
29	..	2	..	..	..	..	..	..	..	..	..	..	..	..	..	..	..	..	..	25	44	362
13	1	..	..	1	..	..	..	..	..	..	..	..	..	..	..	..	..	..	..	16	28	363
28	..	..	..	6	..	..	..	..	..	..	..	..	..	..	..	..	..	1	..	30	47	364
235	32	29	6	3	..	..	..	13	..	1	..	2	..	5	..	..	..	6	..	202	447	365
226	*30*	*27*	*6*	*3*	..	..	..	*13*	..	*1*	..	*2*	..	*5*	..	..	..	*6*	..	*196*	*429*	
9	*2*	*2*	..	..	..	..	..	..	..	..	..	..	..	..	..	..	..	..	..	*6*	*18*	
83	..	2	..	1	..	..	..	5	1	3	..	..	..	1	..	..	..	3	..	60	156	366
5	..	..	..	..	..	..	..	..	..	..	..	..	..	..	..	..	..	..	..	4	16	367
89	..	1	..	10	..	..	..	2	..	..	..	..	..	..	..	..	..	2	..	65	143	368

PRIMARY CENSUS ABSTRACT

L.C. No.	Name of Village/ Town/ Ward/ Urban Block	Area of village in acres and of town/ ward in Km.²	Occupied residential houses	Total No. of households	Total population (Including institutional and houseless population)			Scheduled Castes		Scheduled Tribes		Literate and educated persons		(I-IX) Total Workers	
					P	M	F	M	F	M	F	M	F	M	F
1	2	3	4	5	6	7	8	9	10	11	12	13	14	15	16
369	Kundikheda	590.97	34	43	176	92	84	50	41	..	..	2	..	57	..
370	Koyla	768.84	33	41	198	99	99	10	10	..	..	6	1	59	..
371	Gopalpura	686.40	63	74	481	249	232	38	42	..	..	8	..	144	3
372	Chamari	173.17	..	..	..	..	..Uninhabited..			..	..	..	..	..	..
373	Chainpuria	155.58	..	..	..	..	..Uninhabited..			..	..	..	..	..	..
374	Chhatarpura	285.91	2	13	73	43	30	..	..	..	..	..	..	21	..
375	Papdel	1,251.22	116	126	721	363	358	22	23	..	..	167	43	189	6
376	Paraspura	405.47	29	38	181	99	82	3	2	..	..	..	..	63	..
377	Patdi	290.56	14	14	67	44	23	4	2	..	..	..	..	28	..
378	Bar Kheda	207.97	34	39	213	115	98	29	18	..	..	2	1	66	..
379	Bijaypur	299.35	11	11	84	40	44	..	..	..	..	..	..	20	..
380	Bherugarh	142.06	7	7	43	22	21	..	..	..	..	..	..	12	..
381	Rugnathpura	89.44	5	6	35	18	17	..	..	..	..	2	..	10	..
382	Shivpuri	159.31	..	..	..	..	..Uninhabited..			..	..	..	..	..	..
383	Kulipura	468.52	15	17	102	52	50	9	9	..	..	..	..	32	1
384	Kushalpura	614.56	53	53	258	128	130	19	18	..	..	1	..	79	1
	Kushalpura		*50*	*50*	*243*	*120*	*123*	*19*	*18*	..	..	..	..	*75*	*1*
	Mangilal Ka Pura		*3*	*3*	*15*	*8*	*7*	..	..	..	..	*1*	..	*4*	..
385	Khajla	764.06	42	42	204	106	98	16	14	..	..	8	..	67	..
386	Khutiabe	434.81	16	20	138	68	70	6	4	..	..	..	..	41	..
387	Kherkhedi Khurd	264.86	16	17	116	66	50	..	..	..	..	..	..	50	..
388	Ghata Khedi	886.56	21	22	121	61	60	7	6	..	..	1	..	33	..
389	Jhaarya	281.12	8	9	42	25	17	..	..	..	..	..	..	16	..
390	Pura Kherkhedi	553.34	10	10	63	34	29	12	10	..	..	1	..	22	..
391	Pura Khajla	272.12	26	28	148	75	73	3	2	..	..	..	..	51	1
392	Behdibey	539.56	17	18	120	58	62	..	..	..	..	..	..	44	..
	Badi Beri		*11*	*12*	*75*	*34*	*41*	..	..	..	..	..	..	*25*	..
	Devigarhwali Ka Pura		*5*	*5*	*31*	*17*	*14*	..	..	..	..	..	..	*13*	..
	Agar Ka Pura		*1*	*1*	*14*	*7*	*7*	..	..	..	..	..	..	*6*	..
393	Bhawanipura Pust Kulipura	192.56	18	21	103	50	53	3	2	..	..	..	..	32	..
394	Bhawanipura Bedibey	209.31	3	3	16	8	8	..	..	..	..	..	..	7	..
395	Mangalpura	229.94	5	5	24	12	12	..	..	..	..	..	..	7	..
396	Rampuria	164.03	24	28	144	82	62	6	4	..	..	2	..	62	62
397	Ramgarh	296.00	..	..	..	..	..Uninhabited..			..	..	..	..	..	..
398	Lakhoni	496.62	32	36	115	56	59	4	5	..	..	..	..	33	..
399	Kishanpuria	429.00	8	9	72	34	38	1	6	..	..	1	..	19	..
400	Khandarbey	351.03	9	11	59	35	24	..	..	..	..	..	..	19	..
401	Khetya Khedi	202.63	6	6	32	13	19	..	..	..	..	..	..	9	..
402	Jhunda Patti	208.81	7	14	80	44	36	..	..	..	..	..	..	23	..
403	Tilapura	234.78	7	7	33	17	16	7	2	..	..	..	..	10	..
404	Dewa Khedi	699.44	44	61	374	208	166	9	11	..	..	1	..	111	2
405	Dobdi Kheda	243.50	2	3	20	10	10	..	..	..	..	1	..	6	..
406	Paraspura	444.94	9	14	79	38	41	10	12	..	..	..	..	23	..
407	Pura Barol	181.81	19	19	114	55	59	..	..	..	..	..	..	33	59
408	Barol	555.28	67	67	398	191	207	23	20	..	..	17	2	102	1
409	Lalpuria	272.31	8	16	98	47	51	4	8	..	..	..	..	26	..
410	Singanpur	439.34	15	35	191	98	93	..	..	..	..	..	..	63	..
411	Subahedi	804.19	34	49	246	132	114	6	6	..	..	..	..	81	1
412	Surajpura	335.59	9	9	49	28	21	..	..	..	..	..	..	17	..
413	Semal Khedi	378.37	13	15	78	39	39	3	3	..	..	..	..	24	..

KHILCHIPUR TAHSIL

WORKERS																						
I		II		III		IV		V(a)		V (b)		VI		VII		VIII		IX		X Non-Workers		L.C. No.
M	F	M	F	M	F	M	F	M	F	M	F	M	F	M	F	M	F	M	F	M	F	
17	18	19	20	21	22	23	24	25	26	27	28	29	30	31	32	33	34	35	36	37	38	1
54	..	..	..	1	..	..	..	..	..	..	..	..	..	..	..	..	..	2	..	35	84	369
58	..	..	..	..	..	..	..	..	..	..	..	..	..	..	..	..	..	1	..	40	99	370
121	2	1	1	..	..	..	..	18	..	..	..	..	..	2	..	..	..	2	..	105	229	371
..	..	..	..	..	..	..	..	..	Uninhabited			..	..	..	..	..	..	..	..	..	..	372
..	..	..	..	..	..	..	..	..	Uninhabited			..	..	..	..	..	..	..	..	..	..	373
20	..	1	..	..	..	..	..	..	..	..	..	..	..	..	..	..	..	..	..	22	30	374
59	..	2	3	9	..	..	..	49	2	2	..	2	..	38	..	2	..	26	1	174	352	375
62	..	..	..	..	..	..	..	1	..	..	..	..	..	..	..	..	..	..	..	36	82	376
28	..	..	..	..	..	..	..	..	..	..	..	..	..	..	..	..	..	..	..	16	23	377
65	..	1	..	..	..	..	..	..	..	..	..	..	..	..	..	..	..	..	..	49	98	378
20	..	..	..	..	..	..	..	..	..	..	..	..	..	..	..	..	..	..	..	20	44	379
12	..	..	..	..	..	..	..	..	..	..	..	..	..	..	..	..	..	..	..	10	21	380
10	..	..	..	..	..	..	..	..	..	..	..	..	..	..	..	..	..	..	..	8	17	381
..	..	..	..	..	..	..	..	..	Uninhabited			..	..	..	..	..	..	..	..	..	..	382
24	..	1	..	5	1	..	..	1	..	..	..	..	..	..	..	..	..	1	..	20	49	383
79	1	..	..	..	..	..	..	..	..	..	..	..	..	..	..	..	..	..	..	49	129	384
75	*1*	..	..	..	..	..	..	..	..	..	..	..	..	..	..	..	..	..	..	*45*	*122*	
4	..	..	..	..	..	..	..	..	..	..	..	..	..	..	..	..	..	..	..	*4*	*7*	
52	..	1	..	1	..	..	..	8	..	..	..	..	..	3	..	..	..	2	..	39	98	385
33	..	..	..	3	..	..	..	..	..	..	..	..	..	..	..	..	..	5	..	27	70	386
45	..	..	..	5	..	..	..	..	..	..	..	..	..	..	..	..	..	..	..	16	50	387
32	..	..	..	1	..	..	..	..	..	..	..	..	..	..	..	..	..	..	..	28	60	388
16	..	..	..	..	..	..	..	..	..	..	..	..	..	..	..	..	..	..	..	9	17	389
11	..	..	..	6	..	..	..	5	..	..	..	..	..	..	..	..	..	..	..	12	29	390
34	..	..	..	15	1	..	..	1	..	..	..	..	..	..	..	..	..	1	..	24	72	391
35	..	..	..	9	..	..	..	..	..	..	..	..	..	..	..	..	..	..	..	14	62	392
20	..	..	..	*5*	..	..	..	..	..	..	..	..	..	..	..	..	..	..	..	*9*	*41*	
9	..	..	..	*4*	..	..	..	..	..	..	..	..	..	..	..	..	..	..	..	*4*	*14*	
6	..	..	..	..	..	..	..	..	..	..	..	..	..	..	..	..	..	..	..	*1*	*7*	
28	..	..	..	4	..	..	..	..	..	..	..	..	..	..	..	..	..	..	..	18	53	393
6	..	..	..	1	..	..	..	..	..	..	..	..	..	..	..	..	..	..	..	1	8	394
6	..	..	..	1	..	..	..	..	..	..	..	..	..	..	..	..	..	..	..	5	12	395
53	62	..	..	9	..	..	..	..	..	..	..	..	..	..	..	..	..	..	..	20	..	396
..	..	..	..	..	..	..	..	..	Uninhabited			..	..	..	..	..	..	..	..	..	..	397
33	..	..	..	..	..	..	..	..	..	..	..	..	..	..	..	..	..	..	..	23	59	398
19	..	..	..	..	..	..	..	..	..	..	..	..	..	..	..	..	..	..	..	15	38	399
19	..	..	..	..	..	..	..	..	..	..	..	..	..	..	..	..	..	..	..	16	24	400
9	..	..	..	..	..	..	..	..	..	..	..	..	..	..	..	..	..	..	..	4	19	401
23	..	..	..	..	..	..	..	..	..	..	..	..	..	..	..	..	..	..	..	21	36	402
10	..	..	..	..	..	..	..	..	..	..	..	..	..	..	..	..	..	..	..	7	16	403
105	1	..	..	..	..	..	..	1	..	..	..	4	..	..	..	..	..	1	1	97	164	404
6	..	..	..	..	..	..	..	..	..	..	..	..	..	..	..	..	..	..	..	4	10	405
23	..	..	..	..	..	..	..	..	..	..	..	..	..	..	..	..	..	..	..	15	41	406
27	59	..	..	5	..	..	..	..	..	..	..	..	..	..	..	..	..	1	..	22	..	407
65	..	1	..	3	..	..	..	25	..	3	..	..	..	3	..	..	..	2	1	89	206	408
26	..	..	..	..	..	..	..	..	..	..	..	..	..	..	..	..	..	..	..	21	51	409
62	..	..	..	..	..	..	..	..	..	..	..	..	..	..	..	..	..	1	..	35	93	410
78	1	..	..	2	..	..	..	..	..	..	..	..	..	..	..	..	..	1	..	51	113	411
17	..	..	..	..	..	..	..	..	..	..	..	..	..	..	..	..	..	..	..	11	21	412
20	..	..	..	2	..	..	..	1	..	..	..	1	..	..	..	..	..	..	..	15	39	413

PRIMARY CENSUS ABSTRACT

L.C. No.	Name of Village/ Town/ Ward/ Urban Block	Area of village in acres and of town/ ward in Km.²	Occupied residential houses	Total No. of households	Total population (Including institutional and houseless population)			Scheduled Castes		Scheduled Tribes		Literate and educated persons		(I-IX) Total Workers	
					P	M	F	M	F	M	F	M	F	M	F
1	2	3	4	5	6	7	8	9	10	11	12	13	14	15	16
414	Hirapuri	130.22	10	10	52	27	25	..	..	..	..	..	..	20	..
415	Hardapura	96.41	..	..	..	..	..	Uninhabited		..	..	..	..	..	..
416	Chowki Ratangarh	243.13	..	..	..	..	..	Uninhabited		..	..	..	..	..	..
417	Amarpura Suket	332.84	13	14	112	63	49	5	6	..	..	3	..	32	..
418	Karkada	942.87	27	30	192	96	96	14	9	..	..	..	..	60	13
419	Khokria	512.90	8	11	77	46	31	..	..	..	..	..	..	26	1
420	Girdharpura	522.84	6	6	39	23	16	6	4	..	..	..	..	9	..
421	Chuwadlia	367.31	..	..	..	..	..	Uninhabited		..	..	..	..	..	..
422	Jagannathpura	473.16	18	20	128	64	64	7	11	..	..	3	..	33	..
423	Dhamanda	338.31	8	10	59	31	28	..	..	..	..	..	..	17	..
424	Pempura	1,280.68	32	42	227	119	108	7	7	..	..	8	..	77	4
425	Puraa Jgannathpura	363.66	15	15	92	49	43	6	7	..	..	..	..	29	..
426	Pithapura	471.36	20	20	99	54	45	16	14	..	..	..	..	34	16
427	Patdi Kheda	639.15	13	15	107	52	55	4	10	..	..	..	..	28	5
428	Baghela	1,142.17	51	64	281	149	132	26	23	..	..	18	1	84	5
	Baghela		*45*	*58*	*247*	*131*	*116*	*26*	*23*	..	..	*18*	*1*	*70*	*4*
	Baghelapura		*6*	*6*	*34*	*18*	*16*	..	..	..	..	..	..	*14*	*1*
429	Bawdibey	373.76	19	21	111	61	50	7	11	..	..	..	..	44	..
430	Manda Kheda	313.29	39	39	226	122	104	16	16	..	..	1	..	68	2
431	Mayapura	255.34	10	10	46	31	15	..	..	..	..	..	..	15	..
432	Rughnathpura	393.96	8	11	55	34	21	..	..	..	..	..	..	18	1
433	Semlabey	592.90	6	6	34	20	14	..	..	..	..	..	..	12	..
434	Abhepur	666.22	39	39	234	118	116	16	22	1	..	5	..	58	1
435	Kamalpura	251.19	12	13	60	34	26	..	..	..	..	..	..	15	..
436	Kalyanpura	235.06	17	21	131	66	65	2	3	..	..	1	..	37	..
437	Gadia Charan	836.15	49	58	275	158	117	44	34	..	..	6	..	89	..
438	Gordhanpura	426.09	13	15	47	24	23	..	..	..	..	..	..	20	..
439	Jadaopur	286.09	..	..	..	..	..	Uninhabited		..	..	..	..	..	..
440	Takhatpur	510.63	12	12	69	41	28	5	1	..	..	5	..	26	..
441	Dhamanya	683.63	39	39	244	128	116	40	36	1	1	23	1	60	1
442	Pura Dhamanya	252.56	..	..	..	..	..	Uninhabited		..	..	..	..	..	..
443	Badbeli	1,079.56	39	47	236	136	100	24	17	..	..	23	2	68	..
444	Borda Khurd	649.78	12	15	69	32	37	5	3	..	..	13	1	15	1
445	Bharatpur	281.60	24	24	170	102	68	10	5	..	..	9	..	55	1
446	Rughnathpura	246.51	14	22	112	58	54	16	15	..	..	3	..	31	3
447	Sherpura	815.81	25	25	160	91	69	33	22	..	..	5	..	48	..
448	Semli Kanka	590.69	40	47	277	146	131	54	34	..	..	29	3	84	..
449	Khurchanya Khurd	693.00	18	25	156	79	77	5	2	..	..	17	1	46	26
450	Gumanipura	604.22	12	16	61	33	28	7	7	..	..	1	..	20	..
451	Ghnta Khedi	747.31	..	..	..	..	..	Uninhabited		..	..	..	..	..	..
452	Jalampura	452.60	12	15	87	50	37	4	1	..	..	5	..	32	..
453	Pankhedi	928.12	30	40	256	123	133	25	29	..	..	22	..	75	2
454	Biaora Khurd	393.85	5	5	48	23	25	..	..	..	..	5	..	13	2
455	Barru Khedi	619.62	23	27	139	73	66	18	21	..	..	14	1	47	15
456	Bor Khedi	284.06	9	10	55	28	27	3	3	..	..	4	..	21	..
457	Mannipura	545.65	20	24	136	81	55	23	19	..	..	3	..	54	6
458	Mehrajpura	1,021.59	47	71	408	203	205	9	7	..	..	13	..	124	4
459	Laxmanpura	550.00	48	66	407	217	190	14	11	..	..	14	..	141	..
460	Shampura	443.60	10	10	57	33	24	..	..	..	..	5	1	24	1
461	Hanotya	1,329.32	92	108	665	360	305	39	40	..	..	47	4	228	82

KHILCHIPUR TAHSIL

WORKERS																						
I		II		III		IV		V(a)		V (b)		VI		VII		VIII		IX		X Non-Workers		
M	F	M	F	M	F	M	F	M	F	M	F	M	F	M	F	M	F	M	F	M	F	L.C. No.
17	18	19	20	21	22	23	24	25	26	27	28	29	30	31	32	33	34	35	36	37	38	1
16	..	..	..	4	..	..	..	..	..	..	..	..	..	..	..	..	..	..	..	7	25	414
..	..	..	..	..	..	..	..	..	..	Uninhabited		..	..	..	..	..	..	..	..	..	..	415
..	..	..	..	..	..	..	..	..	..	Uninhabited		..	..	..	..	..	..	..	..	..	..	416
30	..	2	..	..	..	..	..	..	..	..	..	..	..	..	..	..	..	..	..	31	49	417
60	3	..	10	..	..	..	..	..	..	..	..	..	..	..	..	..	..	..	..	36	83	418
26	1	..	..	..	..	..	..	..	..	..	..	..	..	..	..	..	..	..	..	20	30	419
9	..	..	..	..	..	..	..	..	..	..	..	..	..	..	..	..	..	..	..	14	16	420
..	..	..	..	..	..	..	..	..	..	Uninhabited		..	..	..	..	..	..	..	..	..	..	421
32	..	1	..	..	..	..	..	..	..	..	..	..	..	..	..	..	..	..	..	31	64	422
16	..	..	..	1	..	..	..	..	..	..	..	..	..	..	..	..	..	..	..	14	28	423
77	4	..	..	..	..	..	..	..	..	..	..	..	..	..	..	..	..	..	..	42	104	424
29	..	..	..	..	..	..	..	..	..	..	..	..	..	..	..	..	..	..	..	20	43	425
27	2	7	14	..	..	..	..	..	..	..	..	..	..	..	..	..	..	..	..	20	29	426
28	..	..	5	..	..	..	..	..	..	..	..	..	..	..	..	..	..	..	..	24	50	427
74	2	8	2	..	1	..	..	2	..	..	..	..	..	..	..	..	..	..	..	65	127	428
60	*1*	*8*	*2*	..	*1*	..	..	*2*	..	..	..	..	..	..	..	..	..	..	..	*61*	*112*	
14	*1*	..	..	..	..	..	..	..	..	..	..	..	..	..	..	..	..	..	..	*4*	*15*	
42	..	..	..	2	..	..	..	..	..	..	..	..	..	..	..	..	..	..	..	17	50	429
67	1	..	1	..	..	..	..	1	..	..	..	..	..	..	..	..	..	..	..	54	102	430
15	..	..	..	..	..	..	..	..	..	..	..	..	..	..	..	..	..	..	..	16	15	431
18	..	..	1	..	..	..	..	..	..	..	..	..	..	..	..	..	..	..	..	16	20	432
12	..	..	..	..	..	..	..	..	..	..	..	..	..	..	..	..	..	..	..	8	14	433
51	1	3	..	..	..	..	..	..	..	..	..	..	..	..	..	..	..	4	..	60	115	434
13	..	2	..	..	..	..	..	..	..	..	..	..	..	..	..	..	..	..	..	19	26	435
36	..	1	..	..	..	..	..	..	..	..	..	..	..	..	..	..	..	..	..	29	65	436
86	..	2	..	..	..	..	..	..	..	..	..	..	..	..	..	..	..	1	..	69	117	437
20	..	..	..	..	..	..	..	..	..	..	..	..	..	..	..	..	..	..	..	4	23	438
..	..	..	..	..	..	..	..	..	..	Uninhabited		..	..	..	..	..	..	..	..	..	..	439
23	..	3	..	..	..	..	..	..	..	..	..	..	..	..	..	..	..	..	..	15	28	440
50	1	2	..	1	..	..	..	6	..	..	..	..	..	..	..	..	..	1	..	68	115	441
..	..	..	..	..	..	..	..	..	..	Uninhabited		..	..	..	..	..	..	..	..	..	..	442
62	..	2	..	..	..	..	..	..	..	..	..	2	..	..	..	..	..	2	..	68	100	443
15	1	..	..	..	..	..	..	..	..	..	..	..	..	..	..	..	..	..	..	17	36	444
55	1	..	..	..	..	..	..	..	..	..	..	..	..	..	..	..	..	..	..	47	67	445
20	..	3	3	..	..	..	..	2	..	..	..	6	..	..	..	..	..	..	..	27	51	446
46	..	..	..	1	..	..	..	..	..	..	..	..	..	..	..	..	..	1	..	43	69	447
70	..	2	..	..	..	..	..	..	..	..	..	9	..	..	..	..	..	3	..	62	131	448
35	25	1	..	6	..	..	..	..	..	2	1	..	..	..	..	..	..	2	..	33	51	449
17	..	..	..	1	..	..	..	2	..	..	..	..	..	..	..	..	..	..	..	13	28	450
..	..	..	..	..	..	..	..	..	..	Uninhabited		..	..	..	..	..	..	..	..	..	..	451
28	..	..	..	4	..	..	..	..	..	..	..	..	..	..	..	..	..	..	..	18	37	452
59	..	1	1	13	1	..	..	..	..	..	..	..	..	..	..	..	..	2	..	48	131	453
11	..	2	2	..	..	..	..	..	..	..	..	..	..	..	..	..	..	..	..	10	23	454
31	1	15	14	1	..	..	..	..	..	..	..	..	..	..	..	..	..	..	..	26	51	455
17	..	2	..	2	..	..	..	..	..	..	..	..	..	..	..	..	..	..	..	7	27	456
46	..	4	6	4	..	..	..	..	..	..	..	..	..	..	..	..	..	..	..	27	49	457
104	1	7	3	8	..	..	..	3	..	..	..	..	..	..	..	..	..	2	..	79	201	458
125	..	1	..	14	..	..	..	..	..	..	..	..	..	..	..	..	..	1	..	76	190	459
21	..	..	1	2	..	..	..	..	..	..	..	..	..	..	..	..	..	1	..	9	23	460
178	67	11	10	28	4	..	..	..	1	4	..	1	..	1	..	1	..	4	..	132	223	461

PRIMARY CENSUS ABSTRACT

L.C. No.	Name of Village/ Town/ Ward/ Urban Block	Area of village in acres and of town/ ward in Km.²	Occupied residential houses	Total No. of households	Total population (Including institutional and houseless population)			Scheduled Castes		Scheduled Tribes		Literate and educated persons		(I-IX) Total Workers	
					P	M	F	M	F	M	F	M	F	M	F
1	2	3	4	5	6	7	8	9	10	11	12	13	14	15	16
462	Chandpura	606.28	25	28	153	79	74	17	22	..	..	..	..	43	2
	Chandpura		*11*	*14*	*85*	*48*	*37*	*4*	*2*	..	..	..	..	*23*	*1*
	Chand (pura)		*14*	*14*	*68*	*31*	*37*	*13*	*20*	..	..	..	..	*20*	*1*
463	Dolaj	702.22	65	80	518	282	236	57	48	..	..	13	..	172	5
464	Limboda	683.21	24	26	181	91	90	4	1	..	..	8	..	56	..
465	Salri	398.44	16	21	114	63	51	5	5	..	..	2	..	43	1
466	Amanpura	816.90	36	36	230	131	99	19	12	..	..	20	1	85	53
467	Kangni Kneda	443.09	40	40	214	110	104	8	8	..	..	1	..	82	63
468	Khurchanya Kalan	784.16	52	52	367	180	187	38	34	..	..	58	5	119	92
469	Gadia Kalan	723.97	51	51	242	134	108	36	30	..	..	2	..	81	37
470	Gadia Khurd	276.97	12	12	66	33	33	..	..	..	..	..	..	19	12
471	Dilawari	446.81	48	48	279	144	135	16	11	..	..	2	..	79	13
472	Deopur	538.03	25	25	164	92	72	6	5	..	..	..	..	55	31
473	Narbhapura	368.69	18	18	109	55	54	..	..	..	..	1	..	30	4
474	Mohanpura	328.22	10	10	60	37	23	..	..	..	..	..	..	18	1
475	Ramganj	352.00	9	9	63	33	30	3	5	..	..	..	..	24	2
476	Kundibey	582.44	65	68	353	178	175	62	61	..	..	25	7	107	6
477	Jamonya	1,626.56	125	154	923	487	436	46	79	..	..	51	..	289	7
	Jamonya		*122*	*151*	*904*	*477*	*427*	*46*	*79*	..	..	*51*	..	*283*	*7*
	Jamonyapura		*3*	*3*	*19*	*10*	*9*	..	..	..	..	..	..	*6*	..
478	Devaoria	306.38	20	22	117	64	53	2	4	..	..	1	..	44	..
479	Devri	500.91	47	47	277	138	139	49	43	..	..	13	2	82	3
480	Pithapura	136.22	..	..	..	..	..	Uninhabited		..	..	..	..	..	..
481	Fatehpur	457.34	62	65	412	219	193	23	20	..	..	8	..	131	2
482	Barkheda	433.00	38	39	209	105	104	16	25	..	..	11	1	64	1
	Barkheda		*35*	*36*	*187*	*93*	*94*	*16*	*25*	..	..	*10*	*1*	*58*	*1*
	Pura Barkheda		*3*	*3*	*22*	*12*	*10*	..	..	..	..	*1*	..	*6*	..
483	Moya Khedi	434.81	41	41	223	109	114	11	8	..	..	10	..	65	..
484	Moya Kheda	290.72	20	20	128	70	58	..	..	..	..	2	..	42	..
485	Ruparel	732.84	64	66	347	172	175	8	5	..	..	16	..	106	..
486	Gujar Khedi	860.22	53	70	477	244	233	13	16	..	..	74	3	138	16
487	Guradia	976.22	41	47	288	172	116	13	8	..	..	19	..	99	2
488	Chhatarpura	299.54	10	10	49	27	22	..	..	..	..	..	..	18	..
489	Jaipura Kalan	1,670.50	133	164	895	463	432	55	32	..	..	112	7	305	203
	Jaipura Kalan		*85*	*111*	*573*	*303*	*270*	*46*	*27*	..	..	*92*	*7*	*199*	*131*
	Badeli Sadak		*32*	*34*	*196*	*103*	*93*	*4*	*3*	..	..	*10*	..	*65*	*43*
	Badeli Badi		*16*	*19*	*126*	*57*	*69*	*5*	*2*	..	..	*10*	..	*41*	*29*
490	Baodi Kheda	879.60	79	94	432	229	203	50	38	..	..	93	..	130	9
491	Moi	370.93	19	22	129	62	67	21	19	..	..	3	..	34	2
492	Raghogarh	758.94	..	..	..	..	..	Uninhabited		..	..	..	..	..	..
493	Shivnathpura	377.84	37	41	204	117	87	9	6	..	..	9	..	62	5
494	Ank Khedi	558.85	29	37	188	98	90	4	3	..	..	1	..	70	21
495	Peeplya Kalan	2,549.88	257	309	1,825	928	897	69	74	..	..	234	16	603	209
496	Bishanya	1,208.72	48	53	301	157	144	8	4	..	..	9	1	107	43
497	Madhopur	293.31	5	5	35	17	18	..	..	..	..	..	..	14	6
498	Himmatgarh	334.27	6	9	58	35	23	10	5	..	..	3	..	21	7
499	Kuwa Kheda	986.44	85	133	897	474	423	31	32	..	..	60	1	282	210
500	Chitawalia	1,489.50	89	127	679	370	309	28	19	..	..	59	3	224	13
501	Dheeglya Khedi	458.25	18	25	165	85	80	..	..	..	..	..	..	51	27
502	Deva Khedi	1,031.78	52	70	401	223	178	18	12	1	..	51	7	129	29

KHILCHIPUR TAHSIL

WORKERS																						
I		II		III		IV		V(a)		V (b)		VI		VII		VIII		IX		X Non-Workers		
M	F	M	F	M	F	M	F	M	F	M	F	M	F	M	F	M	F	M	F	M	F	L.C. No.
17	18	19	20	21	22	23	24	25	26	27	28	29	30	31	32	33	34	35	36	37	38	1
30	..	5	1	7	1	..	..	..	..	..	..	..	..	..	..	..	..	1	..	36	72	462
14	..	*3*	..	*5*	*1*	..	..	..	..	..	..	..	..	..	..	..	..	*1*	..	*25*	*36*	
16	..	*2*	*1*	*2*	..	..	..	..	..	..	..	..	..	..	..	..	..	..	..	*11*	*36*	
106	..	24	5	23	..	..	..	11	..	4	..	..	..	..	..	..	..	4	..	110	231	463
44	..	..	..	11	..	..	..	..	..	..	..	..	..	..	..	..	..	1	..	35	90	464
31	..	2	1	5	..	..	..	2	..	3	..	..	..	..	..	..	..	..	..	20	50	465
85	53	..	..	..	..	..	..	..	..	..	..	..	..	..	..	..	..	..	..	46	46	466
79	62	3	1	..	..	..	..	..	..	..	..	..	..	..	..	..	..	..	..	28	41	467
116	92	1	..	..	..	..	..	..	..	..	..	..	..	..	..	..	..	2	..	61	95	468
71	..	10	37	..	..	..	..	..	..	..	..	..	..	..	..	..	..	..	..	53	71	469
19	..	..	12	..	..	..	..	..	..	..	..	..	..	..	..	..	..	..	..	14	21	470
69	..	10	13	..	..	..	..	..	..	..	..	..	..	..	..	..	..	..	..	65	122	471
52	..	3	31	..	..	..	..	..	..	..	..	..	..	..	..	..	..	..	..	37	41	472
30	..	..	4	..	..	..	..	..	..	..	..	..	..	..	..	..	..	..	..	25	50	473
18	..	..	1	..	..	..	..	..	..	..	..	..	..	..	..	..	..	..	..	19	22	474
24	..	..	2	..	..	..	..	..	..	..	..	..	..	..	..	..	..	..	..	9	28	475
93	3	9	3	..	..	..	..	4	..	..	..	..	..	..	..	..	..	1	..	71	169	476
229	1	20	6	..	..	..	..	30	..	..	..	3	..	2	..	..	..	5	..	198	429	477
223	*1*	*20*	*6*	..	..	..	..	*30*	..	..	..	*3*	..	*2*	..	..	..	*5*	..	*194*	*420*	
6	..	..	..	..	..	..	..	..	..	..	..	..	..	..	..	..	..	..	..	*4*	*9*	
42	..	..	..	..	..	..	..	2	..	..	..	..	..	..	..	..	..	..	..	20	53	478
64	2	16	1	..	..	..	..	2	..	..	..	..	..	..	..	..	..	..	..	56	136	479
..	..	..	..	..	..	..	..	..	..	..	Uninhabited	..	..	..	..	..	..	..	..	..	..	480
116	..	7	2	2	..	..	..	6	..	..	..	..	..	..	..	..	..	..	..	88	191	481
63	1	..	..	..	..	..	..	..	..	..	..	..	..	..	..	..	..	1	..	41	103	482
57	*1*	..	..	..	..	..	..	..	..	..	..	..	..	..	..	..	..	*1*	..	*35*	*93*	
6	..	..	..	..	..	..	..	..	..	..	..	..	..	..	..	..	..	..	..	*6*	*10*	
60	..	4	..	..	..	..	..	1	..	..	..	..	..	..	..	..	..	..	..	44	114	483
42	..	..	..	..	..	..	..	..	..	..	..	..	..	..	..	..	..	..	..	28	58	484
95	..	..	..	..	..	..	..	8	..	..	..	..	..	..	..	..	..	3	..	66	175	485
126	6	5	10	..	..	..	..	4	..	..	..	..	..	..	..	..	..	3	..	106	217	486
91	2	5	..	..	..	..	..	2	..	..	..	..	..	..	..	..	..	1	..	73	114	487
18	..	..	..	..	..	..	..	..	..	..	..	..	..	..	..	..	..	..	..	9	22	488
195	3	48	197	2	..	..	..	37	1	..	..	..	..	6	..	1	..	16	2	158	229	489
118	*2*	32	*127*	*1*	..	..	..	*26*	..	..	..	..	..	*6*	..	*1*	..	*15*	*2*	*104*	*139*	
44	*1*	*12*	*41*	*1*	..	..	..	*7*	*1*	..	..	..	..	..	..	..	..	*1*	..	*38*	*50*	
33	..	*4*	*29*	..	..	..	..	*4*	..	..	..	..	..	..	..	..	..	..	..	*16*	*40*	
86	..	18	8	..	..	..	..	11	1	..	..	5	..	2	..	1	..	7	..	99	194	490
27	1	5	1	..	..	..	..	2	..	..	..	..	..	..	..	..	..	..	..	28	65	491
..	..	..	..	..	..	..	..	..	..	..	Uninhabited	..	..	..	..	..	..	..	..	..	..	492
55	..	7	5	..	..	..	..	..	..	..	..	..	..	..	..	..	..	..	..	55	82	493
48	13	11	7	11	1	..	..	..	..	..	..	..	..	..	..	..	..	..	..	28	69	494
345	128	46	62	103	10	..	..	35	5	10	1	..	..	21	..	2	1	41	2	325	688	495
79	37	3	2	18	4	..	..	6	..	..	..	..	..	..	..	..	..	1	..	50	101	496
11	6	..	..	3	..	..	..	..	..	..	..	..	..	..	..	..	..	..	..	3	12	497
14	5	1	2	4	..	..	..	..	..	..	..	2	..	..	..	..	..	..	..	14	16	498
248	187	20	22	..	..	..	..	8	..	..	..	..	..	2	..	..	..	4	1	192	213	499
164	6	9	4	21	3	..	..	12	..	..	..	..	..	2	..	..	..	16	..	146	296	500
41	27	1	..	4	..	..	..	2	..	1	..	..	..	..	..	..	..	2	..	34	53	501
72	25	2	3	27	1	..	..	9	..	8	..	2	..	2	..	..	..	7	..	94	149	502

PRIMARY CENSUS ABSTRACT

L.C. No.	Name of Village/ Town/ Ward/ Urban Block	Area of village in acres and of town/ ward in Km.²	Occupied residential houses	Total No. of households	Total population (Including institutional and houseless population)			Scheduled Castes		Scheduled Tribes		Literate and educated persons		(I-IX) Total Workers	
					P	M	F	M	F	M	F	M	F	M	F
1	2	3	4	5	6	7	8	9	10	11	12	13	14	15	16
503	Guna Khedi	975.56	113	123	607	322	285	83	36	..	..	79	4	198	68
504	Dhuwa Khedi	975.22	79	112	567	300	267	12	15	..	..	49	2	184	11
505	Nataram	1,491.84	185	200	1,031	543	488	32	31	..	..	85	4	336	16
506	Shekhanpur	5 5.84	41	53	276	144	132	3	4	..	..	11	2	96	5
507	Dagalya	466.62	35	61	372	191	181	7	7	..	..	29	..	121	5
508	Bajron	860.90	82	101	584	299	285	24	17	..	..	19	..	177	70
509	Peepa Khedi	495.50	26	36	225	130	95	35	23	..	..	8	..	72	3
510	Ranara	1,903.13	149	193	1,281	633	648	45	39	..	..	86	8	402	14
511	Kank aria	2,141.28	123	136	731	395	336	16	17	..	..	48	6	256	67
512	Khajuri Gokal	1,621.06	208	245	1,365	726	639	80	71	..	..	150	23	390	133
513	Khata Khedi	1,117.72	72	75	467	251	216	83	66	..	..	91	2	140	6
514	Chhapiheda	2,466.87	597	711	3,642	1,930	1,712	380	273	..	..	852	234	915	119
515	Teli Kheda	328.71	16	17	95	44	51	7	10	..	..	17	..	23	..
516	San Khedi	341.29	..	..	..	..	.. Uninhabited ..			..	..	..	..	..	..
517	Sedra	853.17	50	65	427	223	204	27	20	..	..	34	1	108	3
518	Jatamadi	864.15	65	65	440	230	210	32	21	..	..	55	1	139	27
519	Deva Khedi	420.48	19	19	127	72	55	6	3	..	..	17	..	53	6
520	Bhat Kheda	2,673.59	271	273	1,543	832	711	126	79	..	..	166	14	493	12
521	Laturi	258.81	3	3	25	12	13	..	..	..	..	5	1	5	..
522	Gadahet	1,190.12	87	95	509	268	241	25	20	..	..	34	1	145	19
523	Dundahedi	876.50	78	98	420	223	197	15	12	..	..	37	2	145	3
524	Bargulya	929.99	23	32	220	112	108	..	..	..	..	28	1	55	1
525	Bhadahedi	1,435.69	91	133	716	395	321	68	59	..	..	90	7	233	11
526	Ratanpuria	520.12	22	22	124	63	61	25	19	..	..	..	..	34	19
527	Ambaota	1,314.69	74	102	556	289	267	32	37	..	..	30	4	180	33
528	Kachhotia	1,631.62	95	120	758	408	350	12	6	..	..	85	12	222	3
529	Biaora Kalan	1,201.22	136	178	1,139	611	528	30	30	..	..	113	11	377	76
530	Halahedi	666.00	48	72	447	249	198	17	13	..	..	23	1	133	18
531	Karanpura	1,026.41	25	35	193	102	91	12	13	..	..	2	..	56	2
532	Kuli Kheda	1,798.85	103	159	792	417	375	27	23	..	..	36	..	239	3
533	Chhatarpura	267.18	5	10	55	30	25	..	..	..	..	..	..	15	..
534	Jaitpura Khurd	1,193.60	86	112	574	289	285	66	76	..	..	32	..	167	29
535	Tadtada	298.37	20	23	141	79	62	9	8	..	..	17	..	41	..
536	Bherwan Khedi	634.90	45	47	277	148	129	4	3	..	..	7	..	80	2
537	Malharpura	419.37	10	10	63	35	28	..	..	..	..	3	..	16	..
538	Mundla	637.60	23	48	242	126	116	21	25	..	..	10	..	77	2
539	Motipura	421.87	7	8	45	23	22	..	..	..	..	4	..	12	..
540	Nagpuria	515.37	16	22	140	70	70	11	11	..	..	1	..	38	1
541	Bamangaon	1,458.88	113	133	744	367	377	35	42	..	..	54	1	231	12
542	Beejpadi	268.19	13	14	91	46	45	..	..	..	..	..	..	35	15
543	Lasoodli	967.84	58	79	502	278	224	37	29	..	..	20	..	203	53
544	Haryala	374.03	24	44	238	128	110	23	14	..	..	2	..	88	5
545	Haryali	445.04	12	18	125	70	55	11	7	..	..	8	..	41	11
546	Hirapur	339.88	18	24	120	69	60	22	26	..	..	2	1	45	14
547	Gugahedi	1,460.03	110	142	842	467	375	109	85	..	..	78	10	252	7
548	Barkheda Bhoja	862.75	94	94	522	263	254	77	59	..	..	36	1	165	15
549	Minagaon	536.07	34	34	246	130	116	24	23	..	..	16	..	73	1
550	Sikandri	840.71	93	93	308	271	237	42	34	..	..	60	1	146	12
551	Kayri	513.82	44	50	304	149	155	32	35	..	..	22	..	88	6
552	Chamari	820.78	25	36	215	119	96	13	12	..	..	10	1	57	2
553	Chhatarpura	561.50	31	42	225	122	103	45	27	..	..	12	1	74	3

KHILCHIPUR TAHSIL

WORKERS																						
I		II		III		IV		V(a)		V (b)		VI		VII		VIII		IX		X Non-Workers		L.C. No.
M	F	M	F	M	F	M	F	M	F	M	F	M	F	M	F	M	F	M	F	M	F	
17	18	19	20	21	22	23	24	25	26	27	28	29	30	31	32	33	34	35	36	37	38	1
129	38	21	28	39	1	..	..	4	..	2	1	..	..	..	..	..	..	3	..	124	217	503
137	..	21	9	10	2	..	..	6	..	1	..	..	..	4	..	..	..	5	..	116	256	504
252	5	15	3	22	..	..	..	26	8	..	..	..	..	9	..	2	..	10	..	207	472	505
75	..	1	5	15	..	..	..	4	..	..	..	..	..	..	..	..	..	1	..	48	127	506
92	3	7	2	14	..	..	..	2	..	..	..	..	..	..	..	..	..	6	..	70	176	507
158	54	7	16	..	..	..	..	9	..	..	..	..	..	1	..	..	..	2	..	122	215	508
56	1	2	2	11	..	..	..	1	..	1	..	..	..	..	..	..	..	1	..	58	92	509
248	..	14	5	92	9	..	..	12	..	16	..	2	..	8	..	..	..	10	..	231	634	510
107	1	77	55	56	11	..	..	5	..	4	..	..	..	2	..	..	..	5	..	139	269	511
272	57	36	64	16	1	..	..	33	9	7	1	..	..	10	..	2	..	14	1	336	505	512
95	4	20	2	15	..	..	..	3	..	..	..	..	..	..	..	..	..	7	..	111	210	513
268	10	152	76	26	..	..	..	113	4	30	2	10	1	126	4	42	..	148	22	1,015	1,593	514
23	..	..	..	..	..	..	..	..	..	..	..	..	..	..	..	..	..	..	..	21	51	515
..	..	..	..	..	..	..	..	..	..	Uninhabited		..	..	..	..	..	..	..	..	..	..	516
84	3	5	..	..	..	..	..	2	..	..	..	..	..	12	..	..	..	5	..	115	201	517
82	15	20	8	26	4	..	..	5	..	..	..	4	..	..	..	..	..	2	..	91	183	518
32	5	3	..	17	1	..	..	..	..	1	..	..	..	..	..	..	..	..	..	19	49	519
373	3	23	8	16	..	..	..	39	1	15	..	..	..	9	..	..	..	18	..	339	699	520
5	..	..	..	..	..	..	..	..	..	..	..	..	..	..	..	..	..	..	..	7	13	521
119	..	20	19	1	..	..	..	3	..	..	..	..	..	1	..	..	..	1	..	123	222	522
127	2	4	1	10	..	..	..	2	..	1	..	..	..	..	..	..	..	1	..	78	194	523
48	1	2	..	1	..	..	..	3	..	..	..	..	..	..	..	..	..	1	..	57	107	524
152	7	9	2	35	..	..	..	27	1	1	..	..	..	4	1	..	..	5	..	162	310	525
34	..	..	19	..	..	..	..	..	..	..	..	..	..	..	..	..	..	..	..	29	42	526
134	22	5	11	24	..	..	..	8	..	..	..	..	..	2	..	..	..	7	..	109	234	527
192	3	..	..	1	..	..	..	20	..	..	..	..	..	2	..	..	..	7	..	186	347	528
297	59	5	15	10	1	..	..	41	..	1	..	..	..	7	..	1	..	15	1	234	452	529
115	10	3	7	8	1	..	..	4	..	..	..	..	..	..	..	..	..	3	..	116	180	530
54	1	..	1	1	..	..	..	1	..	..	..	..	..	..	..	..	..	..	..	46	89	531
199	3	4	..	3	..	..	..	26	..	..	..	2	..	1	..	1	..	3	..	178	372	532
13	..	2	..	..	..	..	..	..	..	..	..	..	..	..	..	..	..	..	..	15	25	533
109	2	29	15	..	..	..	..	21	12	..	..	..	..	1	..	..	..	7	..	122	256	534
36	..	2	..	..	..	..	..	2	..	..	..	..	..	..	..	..	..	1	..	38	62	535
72	2	3	..	1	..	..	..	..	..	..	..	..	..	1	..	..	..	3	..	68	127	536
15	..	1	..	..	..	..	..	..	..	..	..	..	..	..	..	..	..	..	..	19	28	537
66	1	..	1	..	..	..	..	6	..	..	..	..	..	..	..	..	..	5	..	49	114	538
12	..	..	..	..	..	..	..	..	..	..	..	..	..	..	..	..	..	..	..	11	22	539
28	..	8	1	1	..	..	..	1	..	..	..	..	..	..	..	..	..	..	..	32	69	540
206	5	22	6	..	..	..	..	..	..	..	..	..	..	..	..	..	..	3	1	136	365	541
28	..	7	15	..	..	..	..	..	..	..	..	..	..	..	..	..	..	..	..	11	30	542
159	1	36	49	..	..	..	..	4	2	..	..	..	..	1	1	..	..	3	..	75	171	543
55	..	29	5	1	..	..	..	3	..	..	..	..	..	..	..	..	..	..	..	40	105	544
23	..	18	11	..	..	..	..	..	..	..	..	..	..	..	..	..	..	..	..	29	44	545
26	..	19	14	..	..	..	..	..	..	..	..	..	..	..	..	..	..	..	..	24	46	546
158	..	18	..	30	..	..	..	25	..	3	3	..	..	1	..	..	..	17	4	215	368	547
101	..	22	14	4	..	..	..	34	1	..	..	..	..	..	..	..	..	4	..	103	239	548
40	1	..	..	13	..	..	..	20	..	..	..	..	..	..	..	..	..	..	..	57	115	549
99	2	22	10	13	..	..	..	9	..	..	..	..	..	..	..	..	..	3	..	125	225	550
65	4	13	2	2	..	..	..	3	..	..	..	3	..	1	..	..	..	1	..	61	149	551
46	1	1	1	..	..	..	..	8	..	..	..	..	..	..	..	..	..	2	..	62	94	552
56	1	10	2	3	..	..	..	4	..	..	..	..	..	..	..	..	..	1	..	48	100	553

PRIMARY CENSUS ABSTRACT

L.C. No.	Name of Village/ Town/ Ward/ Urban Block	Area of village in acres and of town/ ward in Km.²	Occupied residential houses	Total No. of households	Total population (Including institutional and houseless population) P	M	F	Scheduled Castes M	F	Scheduled Tribes M	F	Literate and educated persons M	F	(I-IX) Total Workers M	F
1	2	3	4	5	6	7	8	9	10	11	12	13	14	15	16
554	Dariapura	741.53	44	52	317	165	152	38	25	..	..	43	1	91	8
555	Deolisanga	940.41	92	98	476	253	223	71	61	..	..	10	..	132	11
556	Punwar Khedi	505.53	24	25	156	79	77	4	6	..	..	10	..	35	4
557	Sonkheda Kalan	1,022.84	104	139	770	391	379	134	84	..	..	73	2	257	47
558	Sonkheda Khurd	584.25	2	537	196	101	95	17	19	..	..	30	..	59	13

KHILCHIPUR

24/I	**Khilchipur (M)**	6.47	**1,357**	**1,493**	**8,412**	**4,405**	**4,007**	**403**	**407**	..	..	**2,368**	**916**	**1,863**	**117**
24/I/1	**Ward No. 1**	..	**183**	**186**	**1,158**	**607**	**551**	**24**	**27**	..	..	**319**	**69**	**260**	**14**
	Block No. 1		116	116	702	372	330	19	22	..	..	186	50	162	10
	Block No. 2		67	70	456	235	221	5	5	..	..	133	19	98	4
24/I/2	**Ward No. 2**	..	**233**	**252**	**1.273**	**653**	**620**	**315**	**322**	..	..	**199**	**23**	**325**	**30**
	Block No. 3		78	88	455	233	222	66	62	..	..	82	6	126	8
	Block No. 4		65	67	378	194	184	56	71	..	..	72	15	83	2
	Block No. 5		90	97	440	226	214	193	189	..	..	45	2	116	20
24/I/3	**Ward No. 3**	..	**252**	**274**	**1,602**	**819**	**783**	**13**	**18**	..	..	**339**	**80**	**361**	**30**
	Block No. 6		89	91	507	269	238	..	..	..	..	116	20	103	11
	Block No. 7		91	103	610	317	293	..	..	..	..	130	38	144	15
	Block No. 8		72	80	485	233	252	13	18	..	..	93	22	114	4
24/I/4	**Ward No. 4**	..	**186**	**211**	**1,192**	**631**	**561**	..	..	..	..	**437**	**223**	**225**	**13**
	Block No. 9		104	117	604	326	278	..	..	..	..	237	143	113	8
	Block No. 10		82	94	588	305	283	..	..	..	..	200	80	112	5
24/I/5	**Ward No. 5**	..	**145**	**167**	**1,008**	**521**	**487**	..	..	..	..	**345**	**213**	**197**	**12**
	Block No. 11		65	72	454	234	220	..	..	..	..	152	79	91	1
	Block No. 12		80	95	554	287	267	..	..	..	..	193	134	106	11
24/I/6	**Ward No. 6**	..	**153**	**180**	**875**	**461**	**414**	**39**	**26**	..	..	**266**	**76**	**211**	**14**
	Block No. 13		56	73	353	196	157	12	7	..	..	122	39	85	7
	Block No. 14		97	107	522	265	257	27	19	..	..	144	37	126	7
24/I/7	**Ward No. 7**	..	**205**	**223**	**1,304**	**713**	**591**	**12**	**14**	..	..	**463**	**232**	**284**	**4**
	Block No. 15		72	77	504	268	236	1	..	..	..	205	133	103	..
	Block No. 16		69	77	427	233	194	..	..	..	..	169	82	86	3
	Block No. 17		64	69	373	212	161	11	14	..	..	89	17	95	1

KHILCHIPUR TAHSIL
KHILCHIPUR (M)

WORKERS																					
I		II		III		IV		V(a)		V (b)		VI		VII		VIII		IX		X Non-Workers		L.C. No.
M	F	M	F	M	F	M	F	M	F	M	F	M	F	M	F	M	F	M	F	M	F	
17	18	19	20	21	22	23	24	25	26	27	28	29	30	31	32	33	34	35	36	37	38	1
64	4	10	4	8	..	..	..	4	..	..	..	..	..	..	..	..	..	5	..	74	144	554
72	5	51	6	..	..	..	..	5	..	..	..	..	..	..	..	..	..	4	..	121	212	555
30	1	3	3	..	..	..	..	2	..	..	..	..	..	..	..	..	..	..	..	44	73	556
150	4	40	39	49	..	..	..	7	4	..	..	..	..	5	..	..	..	6	..	134	332	557
28	2	10	11	13	..	..	..	6	..	..	..	..	..	1	..	..	..	1	..	42	82	558

MUNICIPALITY

229	**4**	**34**	**13**	**23**	**1**	..	..	**271**	**5**	**94**	..	**107**	**1**	**477**	**15**	**25**	..	**603**	**78**	**2,542**	**3,890**	**24/I**
7	..	**1**	..	3	..	..	..	**43**	**1**	**13**	..	**29**	..	**121**	**7**	**4**	..	**39**	**6**	**347**	**537**	**24/I/1**
7	..	1	..	1	..	..	..	31	..	8	..	7	..	87	5	4	..	16	5	210	320	1
..	..	..	..	2	..	..	..	12	1	5	..	22	..	34	2	..	..	23	1	137	217	2
68	..	**3**	**2**	**1**	..	..	..	**69**	**1**	**16**	..	**25**	..	**36**	..	**8**	..	**99**	**27**	**328**	**590**	**24/I/2**
45	..	1	..	..	..	..	..	21	..	7	..	5	..	14	..	3	..	30	8	107	214	3
23	..	1	2	1	..	..	..	9	..	2	..	14	..	18	..	5	..	10	..	111	182	4
..	..	1	..	..	..	..	..	39	1	7	..	6	..	4	..	..	..	59	19	110	194	5
84	**4**	**16**	**9**	**16**	**1**	..	..	**32**	..	**10**	..	**26**	..	**45**	**2**	**4**	..	**128**	**14**	**458**	**753**	**24/I/3**
6	1	1	4	16	..	..	..	6	..	..	..	16	..	7	1	2	..	49	5	166	227	6
44	3	10	3	..	..	..	..	6	..	7	..	6	..	20	1	2	..	49	8	173	278	7
34	..	5	2	..	1	..	..	20	..	3	..	4	..	18	..	..	..	30	1	119	243	8
7	..	**4**	..	..	..	..	..	**29**	..	**19**	..	**4**	**1**	**44**	**1**	..	..	**118**	**11**	**406**	**548**	**24/I/4**
5	..	..	..	..	..	..	..	19	..	5	..	2	..	19	..	..	..	63	8	213	270	9
2	..	4	..	..	..	..	..	10	..	14	..	2	1	25	1	..	..	55	3	193	278	10
10	..	..	..	..	..	..	..	**27**	**1**	**8**	..	**2**	..	**70**	**1**	**3**	..	**77**	**10**	**324**	**475**	**24/I/5**
2	..	..	..	..	..	..	..	24	..	3	..	2	..	45	1	2	..	13	..	143	219	11
8	..	..	..	..	..	..	..	3	1	5	..	..	..	25	..	1	..	64	10	181	256	12
4	..	..	**1**	**2**	..	..	..	**43**	**2**	**16**	..	**14**	..	**58**	**4**	**2**	..	**72**	**7**	**250**	**400**	**24/I/6**
..	..	..	..	2	..	..	..	7	1	9	..	10	..	32	3	1	..	24	3	111	150	13
4	..	..	1	..	..	..	..	36	1	7	..	4	..	26	1	1	..	48	4	139	250	14
49	..	**10**	**1**	**1**	..	..	..	**28**	..	**12**	..	**7**	..	**103**	..	**4**	..	**70**	**3**	**429**	**587**	**24/I/7**
..	..	..	..	..	..	..	..	7	..	2	..	1	..	63	..	3	..	27	..	165	236	15
6	..	1	..	..	..	..	..	4	..	7	..	3	..	27	..	1	..	37	3	147	191	16
43	..	9	1	1	..	..	..	17	..	3	..	3	..	13	..	..	..	6	..	117	160	17

PRIMARY CENSUS ABSTRACT

L.C. No.	Name of Village/ Town/ Ward/ Urban Block	Area of village in acres and of town/ ward in Km.²	Occupied residential houses	Total No. of households	Total population (Including institutional and houseless population) P	M	F	Scheduled Castes M	F	Scheduled Tribes M	F	Literate and educated persons M	F	(I-IX) Total Workers M	F
1	2	3	4	5	6	7	8	9	10	11	12	13	14	15	16
24/2	**Rajgarh Tahsil (Rural)**	**1,073.5**	**15,815**		**46,378**			**7,574**		**120**		**6,586**		**26,391**	
			12,770		**87,886**		**41,508**		**6,787**		**86**		**948**		**5,710**
1	Gurad Kheda	448.47	29	29	171	90	81	..	..	..	..	..	..	43	14
2	Pura Gurad Kheda	89.37	9	9	49	24	25	..	..	..	..	..	..	11	4
3	Dolatpura	120.41	4	4	21	13	8	4	1	..	..	..	..	8	1
4	Laxmipura	227.63	32	32	182	96	86	..	..	..	..	1	..	53	41
5	Chhayan	636.13	63	63	293	171	122	16	15	..	..	2	..	69	54
6	Hanumanpura	37.56	..	..	..	Uninhabited		..	..	..	..	..	..	..	..
7	Chhagoda	152.72	41	41	184	104	80	3	9	..	..	1	..	74	1
8	Balbahadurpura	74.31	27	27	141	84	57	9	6	..	..	2	..	46	..
9	Pirthipura	132.59	7	7	33	20	13	..	..	..	..	..	..	17	..
10	Moonj Khedi	125.90	23	23	96	48	48	5	11	..	..	2	..	33	2
11	Balapura	66.59	11	11	59	31	28	4	2	..	..	1	..	19	..
12	Bhawarpura	62.50	10	10	42	22	20	..	..	..	..	..	..	14	..
13	Munj Kheda	83.16	17	19	83	52	31	..	..	..	..	..	..	29	2
14	Dehri Thakur	235.25	22	28	171	91	80	16	20	..	..	3	..	54	8
15	Chandpura	145.97	13	14	78	45	33	3	2	..	..	1	..	21	1
16	Baranya Khedi	115.97	13	15	82	46	36	21	13	..	..	..	..	24	1
17	Fathu Khedi	245.03	19	21	119	64	55	..	..	..	..	8	1	35	..
18	Udpuria	149.72	7	8	51	23	28	..	..	..	..	..	..	14	11
19	Ganeshpura	352.22	24	36	186	103	83	8	7	..	..	..	..	73	43
20	Tulsipura	112.47	9	14	76	44	32	..	..	..	..	3	..	25	14
21	Alwapura	132.03	7	11	55	25	30	..	..	..	..	2	..	17	13
22	Piplodi	310.41	41	51	232	137	95	37	21	..	..	46	2	80	34
23	Bankyapura	163.91	12	17	112	59	53	..	..	..	..	..	..	37	20
24	Mathanya	251.28	6	9	50	30	20	..	..	..	..	..	..	24	..
25	Talawada	928.81	21	35	223	112	111	12	16	..	..	3	..	71	..
26	Kelghata	99.59	5	12	61	33	28	21	18	..	..	..	..	22	..
27	Rampuria (Bhirooghat)	357.25	17	31	206	106	100	15	15	..	..	7	..	60	..
28	Kamalpur	281.19	4	10	64	32	32	..	..	..	..	3	..	17	..
29	Dehrinath	582.37	45	51	270	143	127	7	7	..	..	8	..	101	86
30	Awanpur	366.34	16	26	129	67	62	..	..	..	..	..	..	47	41
31	Chhuwadlya	642.75	31	40	217	123	94	16	16	..	..	..	..	77	64
32	Bahadarpura	566.44	20	24	103	59	44	7	4	..	..	..	..	38	27
33	Pura Bharmal	273.94	21	28	154	90	64	9	2	..	..	..	..	64	1
34	Kadekapura	345.09	6	8	37	22	15	..	..	..	..	..	..	12	..
35	Koyala	783.53	20	33	147	80	67	9	10	..	..	..	..	43	1
36	Hinoti	404.31	29	47	240	130	110	5	6	..	..	..	..	88	4
37	Hinotya	485.56	20	23	135	73	62	..	..	..	..	1	..	48	3
38	Ganeshpura Khurd	240.25	11	15	104	60	44	..	..	..	..	..	..	34	1
39	Gangapat	568.75	29	33	156	83	73	1	..	..	..	1	..	43	1
40	Maganya Khedi	360.12	17	19	104	52	52	3	4	..	..	..	..	39	7
41	Semlabey	557.37	39	46	259	140	119	5	4	..	..	..	..	90	4
42	Bhiyapura	1,186.97	44	70	367	195	172	15	16	..	..	2	..	111	2
43	Nipaniya	406.69	15	35	160	84	76	7	8	..	..	..	..	48	4
44	Leharcha	580.56	16	30	156	86	70	4	5	..	..	..	..	58	..
45	Patdi Kalan	1,452.50	36	58	325	166	159	6	7	..	..	4	..	109	..
46	Kishanpuriya	338.91	11	16	109	57	52	..	..	..	..	1	..	40	..
47	Dholbe	544.78	14	17	104	63	41	..	..	..	..	..	..	37	..
48	Manyapura	429.47	13	18	89	52	37	..	2	..	..	..	..	37	..
49	Ranklya	748.59	25	28	193	93	100	1	2	..	..	..	..	58	1
50	Dehri	401.28	23	27	147	77	70	19	16	..	..	1	..	42	8

RAJGARH TAHSIL

WORKERS																						
I		II		III		IV		V(a)		V (b)		VI		VII		VIII		IX		X Non-Workers		L.C. No.
M	F	M	F	M	F	M	F	M	F	M	F	M	F	M	F	M	F	M	F	M	F	
17	18	19	20	21	22	23	24	25	26	27	28	29	30	31	32	33	34	35	36	37	38	1
19,685		**3,224**		**1,154**		**11**		**795**		**225**		**173**		**369**		**32**		**723**		**19,987**		**24/2**
	2,532		**2,914**		**38**		**6**		**44**		**10**		**64**		**9**		..		**93**		**35,798**	
43	..	..	14	..	..	..	..	..	..	..	..	..	..	..	..	..	..	..	..	47	67	1
11	..	..	4	..	..	..	..	..	..	..	..	..	..	..	..	..	..	..	..	13	21	2
6	..	..	1	..	..	..	..	..	..	..	..	..	..	..	..	..	..	2	..	5	7	3
52	36	1	5	..	..	..	..	..	..	..	..	..	..	..	..	..	..	..	..	43	45	4
69	54	..	..	..	..	..	..	..	..	..	..	..	..	..	..	..	..	..	..	102	68	5
..	..	..	..	..	..	..	..	Uninhabited		..	..	..	..	..	..	..	..	..	..	..	..	6
67	..	1	1	1	..	..	..	4	..	..	..	..	..	..	..	..	..	1	..	30	79	7
46	..	..	..	..	..	..	..	..	..	..	..	..	..	..	..	..	..	..	..	38	57	8
17	..	..	..	..	..	..	..	..	..	..	..	..	..	..	..	..	..	..	..	3	13	9
29	1	1	1	..	..	..	..	3	..	..	..	..	..	..	..	..	..	..	..	15	46	10
17	..	1	..	..	..	..	..	1	..	..	..	..	..	..	..	..	..	..	..	12	28	11
14	..	..	..	..	..	..	..	..	..	..	..	..	..	..	..	..	..	..	..	8	20	12
29	2	..	..	..	..	..	..	..	..	..	..	..	..	..	..	..	..	..	..	23	29	13
52	8	1	..	..	..	..	..	..	..	..	..	..	..	..	..	..	..	1	..	37	72	14
19	1	2	..	..	..	..	..	..	..	..	..	..	..	..	..	..	..	..	..	24	32	15
24	1	..	..	..	..	..	..	..	..	..	..	..	..	..	..	..	..	..	..	22	35	16
32	..	3	..	..	..	..	..	..	..	..	..	..	..	..	..	..	..	..	..	29	55	17
14	7	..	4	..	..	..	..	..	..	..	..	..	..	..	..	..	..	..	..	9	17	18
60	34	..	9	8	..	..	..	5	..	..	..	..	..	..	..	..	..	..	..	30	40	19
24	8	..	6	1	..	..	..	..	..	..	..	..	..	..	..	..	..	..	..	19	18	20
16	3	..	10	..	..	..	..	..	..	..	..	..	..	..	..	..	..	1	..	8	17	21
37	1	11	30	..	..	..	..	14	3	..	..	..	..	5	..	..	..	13	..	57	61	22
34	7	..	13	2	..	..	..	..	..	..	..	..	..	..	..	..	..	1	..	22	33	23
17	..	..	..	7	..	..	..	..	..	..	..	..	..	..	..	..	..	..	..	6	20	24
53	..	7	..	11	..	..	..	..	..	..	..	..	..	..	..	..	..	..	..	41	111	25
18	..	..	..	4	..	..	..	..	..	..	..	..	..	..	..	..	..	..	..	11	28	26
38	..	8	..	3	..	..	..	10	..	..	..	1	..	..	..	..	..	..	..	46	100	27
15	..	1	..	1	..	..	..	..	..	..	..	..	..	..	..	..	..	..	..	15	32	28
92	82	3	4	1	..	..	..	3	..	..	..	..	..	..	..	..	..	2	..	42	41	29
46	41	..	..	..	..	..	..	..	..	..	..	..	..	..	..	..	..	1	..	20	21	30
76	62	1	2	..	..	..	..	..	..	..	..	..	..	..	..	..	..	..	..	46	30	31
38	27	..	..	..	..	..	..	..	..	..	..	..	..	..	..	..	..	..	..	21	17	32
57	..	..	..	7	1	..	..	..	..	..	..	..	..	..	..	..	..	..	..	26	63	33
12	..	..	..	..	..	..	..	..	..	..	..	..	..	..	..	..	..	..	..	10	15	34
40	..	3	1	..	..	..	..	..	..	..	..	..	..	..	..	..	..	..	..	37	66	35
78	..	..	..	10	4	..	..	..	..	..	..	..	..	..	..	..	..	..	..	42	106	36
40	..	..	..	8	3	..	..	..	..	..	..	..	..	..	..	..	..	..	..	25	59	37
34	1	..	..	..	..	..	..	..	..	..	..	..	..	..	..	..	..	..	..	26	43	38
41	..	..	1	..	..	..	..	1	..	..	..	..	..	1	..	..	..	..	..	40	72	39
33	1	..	..	6	6	..	..	..	..	..	..	..	..	..	..	..	..	..	..	13	45	40
67	..	..	1	19	3	..	..	..	..	4	..	..	..	..	..	..	..	..	..	50	115	41
107	..	..	1	2	..	..	..	..	..	1	..	..	..	..	..	..	..	1	1	84	170	42
46	4	..	..	2	..	..	..	..	..	..	..	..	..	..	..	..	..	..	..	36	72	43
56	..	..	..	2	..	..	..	..	..	..	..	..	..	..	..	..	..	..	..	28	70	44
94	..	..	..	7	..	..	..	1	..	4	..	..	..	..	..	..	..	3	..	57	159	45
35	..	..	..	5	..	..	..	..	..	..	..	..	..	..	..	..	..	..	..	17	52	46
30	..	..	..	7	..	..	..	..	..	..	..	..	..	..	..	..	..	..	..	26	41	47
24	..	..	..	13	..	..	..	..	..	..	..	..	..	..	..	..	..	..	..	15	37	48
54	1	..	..	3	..	..	..	1	..	..	..	..	..	..	..	..	..	..	..	35	99	49
36	8	6	..	..	..	..	..	..	..	..	..	..	..	..	..	..	..	..	..	35	62	50

PRIMARY CENSUS ABSTRACT

L.C. No.	Name of Village/ Town/ Ward/ Urban Block	Area of village in acres and of town/ ward in Km.²	Occupied residential houses	Total No. of households	Total population (Including institutional and houseless population)			Scheduled Castes		Scheduled Tribes		Literate and educated persons		(I-IX) Total Workers	
					P	M	F	M	F	M	F	M	F	M	F
1	2	3	4	5	6	7	8	9	10	11	12	13	14	15	16
51	Bhawanipura	769.72	16	21	139	67	72	..	..	..	..	..	..	39	..
52	Baskho	323.41	..	..	..	Uninhabited		..	..	..	..	..	..	..	..
53	Kila	567.19	8	9	54	33	21	..	..	..	..	..	..	18	..
54	Dungarpur	50.72	10	15	93	43	50	43	50	..	..	..	..	23	10
55	Amargarh	119.47	81	102	545	286	259	57	45	3	2	92	22	157	10
56	Sobhapura	184.81	15	24	122	65	57	..	..	..	..	1	..	39	1
57	Baodipura	73.81	22	28	157	76	81	..	..	..	..	..	..	43	6
58	Bhagotipura	336.06	15	27	156	81	75	9	3	..	..	9	..	42	6
59	Rampuria Poti	239.53	14	16	101	56	45	5	5	..	..	2	..	28	1
60	Fentapura	392.18	14	20	129	70	59	..	..	..	..	..	..	37	..
61	Mavadipura	217.19	4	4	18	9	9	..	..	..	..	..	..	5	..
62	Pempura	372.06	36	50	291	147	144	8	6	..	..	1	..	90	36
63	Bankpura	725.94	54	82	433	239	194	13	12	..	..	30	1	127	96
64	Kanbey	513.12	3	3	29	16	13	..	..	..	..	..	..	11	4
65	Kanakapura	315.09	11	11	67	38	29	..	..	..	..	..	..	20	13
66	Dhedia	370.66	10	18	112	66	46	16	13	..	..	2	..	33	1
67	Tindoniya	375.88	13	17	91	50	41	7	4	..	..	..	..	24	..
68	Patadi Khurd	447.50	11	16	88	48	40	3	..	..	..	6	2	22	..
69	Ratanpuria	498.56	3	4	20	13	7	..	..	..	..	..	..	6	..
70	Pansara	724.75	19	22	151	80	71	18	15	..	..	4	..	36	..
71	Patna	441.63	23	29	203	104	99	11	13	..	..	..	..	49	..
72	Dheergarh	287.87	9	11	92	52	40	..	..	..	..	..	..	27	..
73	Guradia	230.31	10	18	95	52	43	..	..	..	..	..	..	26	..
74	Laxmanpura	326.44	24	24	123	63	60	..	..	..	..	..	..	34	..
75	Sawarda	1,324.25	73	93	501	267	234	27	22	46	30	70	24	167	61
76	Chandarpura	219.15	3	3	29	16	13	..	..	..	..	1	..	9	..
77	Bhawanipura	775.65	11	13	77	40	37	23	19	..	..	1	..	18	..
78	Lawabey	787.65	26	30	143	79	64	12	8	..	..	5	..	51	..
79	Kharparas	567.81	14	15	110	56	54	18	21	..	..	1	..	25	..
80	Lalyatalai	601.12	15	24	149	84	65	14	10	..	..	7	..	49	2
81	Bajpura	678.12	6	8	30	15	15	7	8	..	..	..	..	12	..
82	Kundibey	626.31	18	33	152	78	74	7	10	..	..	8	..	50	1
83	Mahuabey	801.06	30	44	193	115	78	19	15	12	9	1	..	76	1
84	Suwahedi	990.00	36	51	235	136	99	26	14	..	..	20	1	82	7
85	Jalalpura	1,027.19	38	51	279	142	137	..	..	..	..	6	..	79	6
86	Naipuriya	936.75	38	38	185	92	93	..	..	..	..	2	..	54	3
87	Kasturipura	382.50	4	7	51	27	24	..	..	..	..	..	..	15	..
88	Kesharpura	173.72	8	8	40	22	18	..	..	..	..	1	..	15	..
89	Jogidata	557.41	8	10	49	26	23	..	..	..	..	..	..	16	2
90	Kachari	2,428.71	115	156	801	408	393	51	39	..	..	59	..	226	5
91	Bapchi	665.84	21	24	170	89	81	..	..	..	..	5	..	39	..
92	Keel Kheda	1,564.66	125	163	935	463	472	96	104	..	..	88	6	281	22
93	Sinduria	1,879.47	90	134	877	448	429	46	43	..	..	79	1	251	65
94	Godkya	1,116.88	31	46	342	190	152	12	11	..	..	14	..	105	33
95	Narayana Ghata	762.13	41	68	392	215	177	34	35	..	..	32	1	115	41
96	Amba	818.06	39	78	455	228	227	32	26	..	..	37	5	155	21
97	Khedi	807.03	58	58	426	218	208	15	12	..	..	14	1	138	12
98	Deoli Kalan	797.90	81	83	411	209	202	20	22	..	..	27	..	119	5
99	Lasudlya Lodha	732.50	72	58	283	149	134	21	23	..	..	..	..	87	4
100	Sandahedi	767.06	82	84	505	267	238	9	10	..	..	72	..	167	24

RAJGARH TAHSIL

WORKERS																						
I		II		III		IV		V(a)		V (b)		VI		VII		VIII		IX		X Non-Workers		L.C. No.
M	F	M	F	M	F	M	F	M	F	M	F	M	F	M	F	M	F	M	F	M	F	
17	18	19	20	21	22	23	24	25	26	27	28	29	30	31	32	33	34	35	36	37	38	1
32	..	..	..	7	..	..	..	..	..	..	..	..	..	..	..	..	..	..	..	28	72	51
..	..	..	..	..	..	..	..	..	Uninhabited			..	..	..	..	..	..	..	..	..	..	52
18	..	..	..	..	..	..	..	..	..	..	..	..	..	..	..	..	..	..	..	15	21	53
2	..	21	10	..	..	..	..	..	..	..	..	..	..	..	..	..	..	..	..	20	40	54
67	..	26	8	2	..	..	..	4	..	19	1	1	..	19	..	..	..	19	1	129	249	55
38	1	1	..	..	..	..	..	..	..	..	..	..	..	..	..	..	..	..	..	26	56	56
43	5	..	1	..	..	..	..	..	..	..	..	..	..	..	..	..	..	..	..	33	75	57
42	6	..	..	..	..	..	..	..	..	..	..	..	..	..	..	..	..	..	..	39	69	58
28	1	..	..	..	..	..	..	..	..	..	..	..	..	..	..	..	..	..	..	28	44	59
37	..	..	..	..	..	..	..	..	..	..	..	..	..	..	..	..	..	..	..	33	59	60
5	..	..	..	..	..	..	..	..	..	..	..	..	..	..	..	..	..	..	..	4	9	61
89	11	..	25	..	..	..	..	..	..	..	..	..	..	..	..	..	..	1	..	57	108	62
116	91	4	5	..	..	..	..	..	..	3	..	..	..	2	..	..	..	2	..	112	98	63
11	..	..	4	..	..	..	..	..	..	..	..	..	..	..	..	..	..	..	..	5	9	64
17	..	1	12	..	..	..	..	2	1	..	..	..	..	..	..	..	..	..	..	18	16	65
23	..	3	1	..	..	..	..	5	..	1	..	1	..	..	..	..	..	..	..	33	45	66
22	..	..	..	..	..	..	..	2	..	..	..	..	..	..	..	..	..	..	..	26	41	67
21	..	..	..	..	..	..	..	1	..	..	..	..	..	..	..	..	..	..	..	26	40	68
6	..	..	..	..	..	..	..	..	..	..	..	..	..	..	..	..	..	..	..	7	7	69
30	..	1	..	..	..	..	..	3	..	2	..	..	..	..	..	..	..	..	..	44	71	70
39	..	10	..	..	..	..	..	..	..	..	..	..	..	..	..	..	..	..	..	55	99	71
23	..	4	..	..	..	..	..	..	..	..	..	..	..	..	..	..	..	..	..	25	40	72
26	..	..	..	..	..	..	..	..	..	..	..	..	..	..	..	..	..	..	..	26	43	73
34	..	..	..	..	..	..	..	..	..	..	..	..	..	..	..	..	..	..	..	29	60	74
92	16	34	36	7	..	..	..	10	6	1	..	..	..	15	..	1	..	7	3	100	173	75
7	..	2	..	..	..	..	..	..	..	..	..	..	..	..	..	..	..	..	..	7	13	76
17	..	1	..	..	..	..	..	..	..	..	..	..	..	..	..	..	..	..	..	22	37	77
51	..	..	..	..	..	..	..	..	..	..	..	..	..	..	..	..	..	..	..	28	64	78
25	..	..	..	..	..	..	..	..	..	..	..	..	..	..	..	..	..	..	..	31	54	79
44	1	3	1	1	..	..	..	1	..	..	..	..	..	..	..	..	..	..	..	35	63	80
8	..	..	..	2	..	..	..	1	..	..	..	..	..	..	..	..	..	1	..	3	15	81
36	1	1	..	9	..	..	..	3	..	..	..	..	..	..	..	..	..	1	..	28	73	82
53	..	2	1	21	..	..	..	..	..	..	..	..	..	..	..	..	..	..	..	39	77	83
51	2	5	5	19	..	..	..	4	..	..	..	..	..	..	..	..	..	3	..	54	92	84
56	..	..	..	12	..	10	6	1	..	..	..	..	..	..	..	..	..	..	..	63	131	85
49	2	1	1	4	..	..	..	..	..	..	..	..	..	..	..	..	..	..	..	38	90	86
14	..	..	..	1	..	..	..	..	..	..	..	..	..	..	..	..	..	..	..	12	24	87
13	..	..	..	2	..	..	..	..	..	..	..	..	..	..	..	..	..	..	..	7	18	88
8	..	2	2	6	..	..	..	..	..	..	..	..	..	..	..	..	..	..	..	10	21	89
192	..	21	4	..	..	..	..	9	..	..	..	..	..	1	1	..	..	3	..	182	388	90
39	..	..	..	..	..	..	..	..	..	..	..	..	..	..	..	..	..	..	..	50	81	91
200	4	24	16	30	..	..	..	18	..	..	..	..	..	4	..	..	..	5	2	182	450	92
143	4	24	25	20	..	..	..	8	..	..	..	37	34	3	..	1	..	15	2	197	364	93
52	9	2	3	12	..	..	..	6	1	..	..	33	20	..	..	..	..	..	..	85	119	94
55	..	35	41	4	..	..	..	14	..	..	..	1	..	1	..	..	..	5	..	100	136	95
80	1	13	17	42	..	..	..	8	..	5	2	1	..	..	1	..	..	6	..	73	206	96
103	2	2	10	26	..	..	..	2	..	3	..	..	..	..	..	..	..	2	..	80	196	97
104	1	12	4	1	..	..	..	..	..	..	..	..	..	..	..	..	..	2	..	90	197	98
76	2	6	2	5	..	..	..	..	..	..	..	..	..	..	..	..	..	..	..	62	130	99
86	1	17	23	49	..	..	..	7	..	..	..	..	..	1	..	..	..	7	..	100	214	100

PRIMARY CENSUS ABSTRACT

L.C. No.	Name of Village/ Town/ Ward/ Urban Block	Area of village in acres and of town/ ward in Km.²	Occupied residential houses	Total No. of households	Total population (Including institutional and houseless population)			Scheduled Castes		Scheduled Tribes		Literate and educated persons		(I-IX) Total Workers	
					P	M	F	M	F	M	F	M	F	M	F
1	2	3	4	5	6	7	8	9	10	11	12	13	14	15	16
101	Kolu Khedi	346.46	10	12	70	41	29	..	..	..	..	10	..	23	1
102	Mahabal	861.34	44	62	276	147	129	40	35	..	..	14	..	84	3
103	Bhamalyapura	387.23	14	21	132	66	66	1	3	..	..	12	..	42	5
104	Latadia	608.53	31	35	182	105	77	13	6	..	..	..	..	69	..
105	Khajla	788.75	30	42	248	136	112	22	27	..	..	15	1	82	..
106	Rawatpura	354.84	13	13	85	43	42	4	3	..	..	..	..	25	..
107	Bhojpuria	198.82	13	13	71	40	31	40	31	..	..	..	..	24	..
108	Bajtalai	520.16	25	29	188	106	82	14	14	..	..	17	..	64	1
109	Bananya	1,016.28	56	84	438	232	206	33	37	..	..	30	3	148	16
110	Gadia	450.37	19	21	120	54	66	26	28	..	..	3	..	33	7
111	Laharchi	624.91	28	46	276	158	118	24	16	..	..	5	..	89	1
112	Rajpura	378.59	..	..	.. Uninhabited			..	..	..	..	..	..	..	..
113	Kalipith	1,693.13	148	197	966	524	442	78	65	..	..	159	25	259	25
114	Golyabey	427.50	18	29	196	107	89	14	10	..	..	3	..	70	..
115	Baddala	521.69	21	29	154	83	71	26	20	..	..	2	..	55	20
116	Amritpura	145.22	13	14	81	43	38	8	8	..	..	1	..	28	3
117	Ghoghadia Kalan	369.68	12	17	93	46	47	15	13	..	..	..	..	29	13
118	Ghoghadia Khurd	335.53	21	29	146	82	64	7	6	..	..	2	..	53	10
119	Hiran Khera	658.22	33	43	241	124	117	..	..	..	..	8	..	83	11
120	Tandi Kalan	1,314.88	47	67	384	195	189	20	16	..	..	22	5	116	6
121	Semli	692.47	34	36	180	94	86	30	27	..	..	4	..	54	11
122	Tandi Khurd	781.19	33	43	209	123	86	16	8	..	..	1	..	68	3
123	Nogaon	530.91	12	21	132	69	63	..	..	..	..	..	..	39	..
124	Roopaheda	274.53	13	16	87	42	45	2	5	..	..	..	..	33	1
125	Foot Talab	790.25	19	27	203	107	96	..	..	..	..	2	..	68	..
126	Dhanwas Kalan	1,306.75	68	77	475	251	224	13	22	..	..	3	..	152	2
127	Karadia	624.47	20	37	195	102	93	9	9	..	..	1	..	74	2
128	Dhanwas Khurd	532.72	16	21	140	77	63	..	..	..	..	1	..	52	..
129	Bakhtawarpura	257.06	14	24	129	74	55	..	..	..	..	..	..	40	1
130	Pura Padlya	154.84	12	15	75	40	35	..	..	..	..	..	..	20	5
131	Padlya	337.03	18	36	191	105	86	11	9	..	..	2	..	63	16
132	Deoli	682.81	25	30	157	80	77	13	9	..	..	11	..	50	7
133	Raghunathpura	321.60	29	45	260	149	111	21	13	..	..	..	..	79	3
134	Machalpur	590.44	36	45	268	143	125	21	23	..	..	4	..	80	..
135	Dalelpura	209.57	19	24	155	80	75	10	10	..	..	..	..	40	..
136	Dehra	429.44	44	44	215	104	111	3	3	..	..	2	..	63	7
137	Bankna	217.81	16	20	127	72	55	22	18	..	..	..	..	40	..
138	Fuel Reserve Chak No. 2	20.34	3	3	12	6	6	..	..	..	..	..	..	4	..
139	Karanpura	164.28	9	12	65	35	30	..	..	..	..	..	..	15	..
140	Peepalia Kalan	625.44	20	27	170	95	75	19	16	..	..	..	..	39	..
141	Kanwarpura	334.16	20	37	205	105	100	11	9	..	..	..	..	53	1
142	Jeerapura	312.00	11	15	96	52	44	7	8	..	..	1	..	26	..
143	Bhainpura	385.75	15	24	103	57	46	4	5	..	..	1	..	40	1
144	Bhainpuri	546.03	14	26	133	70	63	..	..	..	..	..	..	36	..
145	Sohanpura	24.34	10	14	84	41	43	6	8	..	..	1	..	23	6
146	Jhanjhadpur	1,314.09	95	96	504	275	229	10	18	..	..	15	..	186	..
147	Paraspura	331.28	16	16	98	45	53	6	9	..	..	..	..	29	1
148	Padiya	734.16	35	35	200	105	95	17	19	..	..	..	..	61	1
149	Motipura	522.22	35	35	217	106	111	9	6	..	..	13	..	63	3
150	Udpuria	809.66	21	21	133	72	61	..	..	..	..	5	..	45	5

RAJGARH TAHSIL

WORKERS																						
I		II		III		IV		V(a)		V (b)		VI		VII		VIII		IX		X Non-Workers		L.C. No.
M	F	M	F	M	F	M	F	M	F	M	F	M	F	M	F	M	F	M	F	M	F	
17	18	19	20	21	22	23	24	25	26	27	28	29	30	31	32	33	34	35	36	37	38	1
13	..	4	1	5	..	..	..	..	..	..	..	..	..	..	..	..	..	1	..	18	28	101
81	3	1	..	1	..	..	..	..	..	..	..	..	..	1	..	..	..	..	..	63	126	102
38	1	1	4	3	..	..	..	..	..	..	..	..	..	..	..	..	..	..	..	24	61	103
52	..	13	..	3	..	..	..	..	..	..	..	..	..	..	..	..	..	1	..	36	77	104
60	..	11	..	9	..	..	..	2	..	..	..	..	..	..	..	..	..	..	..	54	112	105
18	..	3	..	4	..	..	..	..	..	..	..	..	..	..	..	..	..	..	..	18	42	106
15	..	9	..	..	..	..	..	..	..	..	..	..	..	..	..	..	..	..	..	16	31	107
55	1	6	..	1	..	..	..	2	..	..	..	..	..	..	..	..	..	..	..	42	81	108
118	..	24	16	5	..	..	..	..	..	1	..	..	..	..	..	..	..	..	..	84	190	109
27	..	3	7	1	..	..	..	1	..	..	..	..	..	..	..	..	..	1	..	21	59	110
60	1	4	..	14	..	..	..	11	..	..	..	..	..	..	..	..	..	..	..	69	117	111
..	..	..	..	..	..	..	..	..	..	..	..	Uninhabited		..	..	..	..	..	..	..	..	112
167	4	26	13	4	..	..	..	12	..	4	1	..	..	19	1	1	..	26	6	265	417	113
45	..	2	..	22	..	..	..	..	..	1	..	..	..	..	..	..	..	..	..	37	89	114
33	1	7	19	11	..	..	..	4	..	..	..	..	..	..	..	..	..	..	..	28	51	115
7	..	5	3	5	..	..	..	9	..	..	..	..	..	..	..	..	..	2	..	15	35	116
20	..	5	13	4	..	..	..	..	..	..	..	..	..	..	..	..	..	..	..	17	34	117
38	1	7	9	6	..	..	..	2	..	..	..	..	..	..	..	..	..	..	..	29	54	118
67	1	10	10	5	..	..	..	..	..	..	..	..	..	..	..	..	..	1	..	41	106	119
95	4	4	2	14	..	..	..	1	..	..	..	..	..	..	..	1	..	1	..	79	183	120
46	1	5	10	3	..	..	..	..	..	..	..	..	..	..	..	..	..	..	..	40	75	121
61	..	7	3	..	..	..	..	..	..	..	..	..	..	..	..	..	..	..	..	55	83	122
39	..	..	..	..	..	..	..	..	..	..	..	..	..	..	..	..	..	..	..	30	63	123
32	1	..	..	..	..	..	..	1	..	..	..	..	..	..	..	..	..	..	..	9	44	124
66	..	..	..	2	..	..	..	..	..	..	..	..	..	..	..	..	..	..	..	39	96	125
128	..	..	2	..	..	..	..	8	..	3	..	..	..	..	..	..	..	13	..	99	222	126
69	1	2	1	2	..	..	..	..	..	..	..	..	..	..	..	..	..	1	..	28	91	127
50	..	..	..	2	..	..	..	..	..	..	..	..	..	..	..	..	..	..	..	25	63	128
39	1	1	..	..	..	..	..	..	..	..	..	..	..	..	..	..	..	..	..	34	54	129
19	2	1	3	..	..	..	..	..	..	..	..	..	..	..	..	..	..	..	..	20	30	130
47	4	4	11	..	..	..	..	9	1	..	..	..	..	..	..	..	..	3	..	42	70	131
39	3	10	4	..	..	..	..	..	..	..	..	..	..	..	..	..	..	1	..	30	70	132
69	2	1	1	..	..	..	..	9	..	..	..	..	..	..	..	..	..	..	..	70	108	133
72	..	1	..	..	..	..	..	1	..	..	..	..	..	3	..	..	..	3	..	63	125	134
37	..	1	..	..	..	..	..	2	..	..	..	..	..	..	..	..	..	..	..	40	75	135
61	6	1	1	..	..	..	..	..	..	..	..	..	..	..	..	..	..	1	..	41	104	136
33	..	..	..	..	..	..	..	7	..	..	..	..	..	..	..	..	..	..	..	32	55	137
4	..	..	..	..	..	..	..	..	..	..	..	..	..	..	..	..	..	..	..	2	6	138
15	..	..	..	..	..	..	..	..	..	..	..	..	..	..	..	..	..	..	..	20	30	139
38	..	..	..	..	..	..	..	..	..	..	..	..	..	..	..	..	..	1	..	56	75	140
47	1	6	..	..	..	..	..	..	..	..	..	..	..	..	..	..	..	..	..	52	99	141
25	..	1	..	..	..	..	..	..	..	..	..	..	..	..	..	..	..	..	..	26	44	142
37	1	1	..	..	..	..	..	2	..	..	..	..	..	..	..	..	..	..	..	17	45	143
36	..	..	..	..	..	..	..	..	..	..	..	..	..	..	..	..	..	..	..	34	63	144
19	3	4	3	..	..	..	..	..	..	..	..	..	..	..	..	..	..	..	..	18	37	145
173	..	..	..	..	..	..	..	12	..	..	..	..	..	..	..	..	..	1	..	89	229	146
27	1	..	..	..	..	..	..	..	..	..	..	2	..	..	..	..	..	..	..	16	52	147
57	..	2	1	..	..	..	..	..	..	..	..	..	..	..	..	..	..	2	..	44	94	148
62	3	..	..	1	..	..	..	..	..	..	..	..	..	..	..	..	..	..	..	43	108	149
31	3	1	..	10	..	..	..	2	2	..	..	..	..	..	..	..	..	1	..	27	56	150

PRIMARY CENSUS ABSTRACT

L.C. No.	Name of Village/ Town/ Ward/ Urban Block	Area of village in acres and of town/ ward in Km.²	Occupied residential houses	Total No. of households	Total population (Including institutional and houseless population)			Scheduled Castes		Scheduled Tribes		Literate and educated persons		(I-IX) Total Workers	
					P	M	F	M	F	M	F	M	F	M	F
1	2	3	4	5	6	7	8	9	10	11	12	13	14	15	16
151	Rampuria	28.50	..	..	.. Uninhabited			..	..	..	..	..	..	..	..
152	Hamirpura	356.09	15	15	95	51	44	13	6	..	..	..	..	31	9
153	Jamsherpura	656.16	25	28	177	95	82	4	5	..	..	2	..	62	6
154	Junapani	776.91	44	54	290	152	138	15	16	..	..	5	..	87	10
155	Junapani Ka Kheda	340.59	12	12	65	31	34	..	..	..	..	..	..	17	2
156	Kansi	952.16	61	66	341	167	174	7	8	..	..	5	..	107	1
157	Rawatpura	542.90	26	29	174	92	82	6	7	..	..	20	1	42	1
158	Baldiya	291.34	25	25	137	74	63	15	14	..	..	4	..	40	3
159	Laxmanpura	208.19	1	1	7	5	2	..	2	..	..	1	..	2	..
160	Kotra	341.87	4	4	18	9	9	3	2	..	..	3	1	7	..
161	Bhatpura	332.28	5	5	31	14	17	2	3	..	..	9	..	8	..
162	Hirapura	412.81	20	32	201	103	98	8	6	..	..	22	3	59	4
163	Motipura Khati	997.66	24	29	172	84	88	17	27	..	..	1	17	42	3
164	Tootipura	233.62	7	7	44	25	19	..	..	..	..	4	..	13	1
165	Gabakapura	96.87	5	8	52	22	30	..	..	..	..	2	..	13	1
166	Padli Khati	757.47	32	48	268	149	119	6	7	..	..	80	3	74	1
167	Gola Kheda	834.62	32	37	190	102	88	11	19	..	..	..	..	51	..
168	Vijaygarh	536.25	15	23	134	69	65	4	5	..	..	..	..	35	1
169	Dilawara	607.00	37	43	239	116	123	6	6	..	..	..	..	62	..
170	Bhoor Kotri	144.31	..	..	.. Uninhabited			..	..	..	..	..	..	..	..
171	Baga	378.19	32	44	201	104	97	1	2	..	..	10	1	61	..
172	Guradia	426.68	2	2	17	5	12	..	..	..	..	..	..	3	..
173	Gopalpura	740.47	24	24	165	91	74	3	3	..	..	..	..	44	..
174	Dilawari	285.16	21	24	134	74	60	3	3	..	..	8	..	48	1
175	Chamari	283.09	19	19	95	52	43	15	8	..	..	1	..	32	..
176	Manyapura	559.50	21	21	148	78	70	..	..	..	..	..	..	41	1
177	Dhobipura	556.25	15	15	73	38	35	4	3	..	..	4	..	19	..
178	Jaitpura	233.72	9	9	75	37	38	..	..	..	..	..	..	22	..
179	Jaganyapura	204.93	11	12	67	40	27	5	5	..	..	3	..	15	..
180	Jwalapura	438.47	10	11	69	38	31	20	19	6	..	..	..	24	..
181	Deo Jhiri	556.25	3	3	22	12	10	7	7	..	..	1	..	5	..
182	Sunderpura	443.22	1	1	10	6	4	..	..	..	..	1	..	5	1
183	Bedekapura	329.75	9	13	73	41	32	..	..	..	..	..	..	21	..
184	Harjipura	336.13	10	10	67	35	32	..	..	..	..	..	..	21	..
185	Fatehpur	356.16	17	17	109	52	57	..	..	..	..	..	..	28	1
186	Malipura	186.46	8	10	70	34	36	..	..	..	..	..	..	18	..
187	Jogipura	421.78	8	11	71	38	33	7	5	..	..	..	..	22	1
188	Manoharpura	665.31	16	26	186	94	92	29	20	..	..	..	..	44	..
189	Fool Khedi	562.44	74	82	475	260	215	77	64	..	..	29	4	134	7
190	Virendrapura	499.28	15	18	95	54	41	1	..	..	..	3	..	32	1
191	Saredi	1,361.48	88	97	529	271	258	89	107	..	..	50	2	153	20
192	Kharcha Khedi	782.25	30	45	255	139	116	4	5	..	..	4	3	75	2
193	Hatai Kheda	1,124.19	57	57	298	142	156	29	27	..	..	10	7	93	16
194	Talai Kheda	718.75	50	50	242	128	114	29	17	..	..	8	2	89	19
195	Bar Kheda	1,016.53	73	80	556	274	282	69	68	..	..	45	..	157	32
196	Motipura	828.50	28	30	192	102	90	6	3	..	..	3	..	53	..
197	Jugalpura	513.71	9	11	53	28	25	..	..	..	..	3	..	18	1
198	Morpipli	585.09	17	17	107	59	48	5	9	..	..	9	..	41	17
199	Grodhanpura	125.25	..	..	.. Uninhabited			..	..	..	..	..	..	..	..
200	Gagorni	474.47	3	3	14	7	7	..	..	..	..	..	..	4	..

RAJGARH TAHSIL

WORKERS																						
I		II		III		IV		V(a)		V (b)		VI		VII		VIII		IX		X Non-Workers		L.C. No.
M	F	M	F	M	F	M	F	M	F	M	F	M	F	M	F	M	F	M	F	M	F	
17	18	19	20	21	22	23	24	25	26	27	28	29	30	31	32	33	34	35	36	37	38	1
..	..	..	..	..	..	..	..	..	..	Uninhabited		..		..	..	..	..	..	..	..	..	151
24	7	4	1	1	1	..	..	..	..	1	..	..	..	..	..	..	..	1	..	20	35	152
52	6	1	..	8	..	..	..	..	..	1	..	..	..	..	..	..	..	..	..	33	76	153
68	..	4	10	13	..	..	..	..	..	..	..	..	..	..	..	..	..	2	..	65	128	154
16	..	1	2	..	..	..	..	..	..	..	..	..	..	..	..	..	..	..	..	14	32	155
106	..	1	1	..	..	..	..	..	..	..	..	..	..	..	..	..	..	..	..	60	173	156
37	..	2	1	1	..	..	..	..	..	..	..	..	..	..	..	..	..	2	..	50	81	157
37	..	2	3	..	..	..	..	..	..	..	..	..	..	..	..	..	..	1	..	34	60	158
1	..	1	..	..	..	..	..	..	..	..	..	..	..	..	..	..	..	..	..	3	2	159
6	..	..	..	1	..	..	..	..	..	..	..	..	..	..	..	..	..	..	..	2	9	160
8	..	..	..	..	..	..	..	..	..	..	..	..	..	..	..	..	..	..	..	6	17	161
47	2	..	1	2	..	..	..	..	..	1	1	..	..	2	..	..	..	7	..	44	94	162
36	3	1	..	3	..	..	..	..	..	2	..	..	..	..	..	..	..	..	..	42	85	163
10	1	..	..	1	..	..	..	..	..	..	..	..	..	..	..	..	..	2	..	12	18	164
13	1	..	..	..	..	..	..	..	..	..	..	..	..	..	..	..	..	..	..	9	29	165
41	..	..	..	1	..	..	..	..	1	12	..	..	..	3	..	..	..	17	..	75	118	166
51	..	..	..	..	..	..	..	..	..	..	..	..	..	..	..	..	..	..	..	51	88	167
34	1	1	..	..	..	..	..	..	..	..	..	..	..	..	..	..	..	..	..	34	64	168
61	..	1	..	..	..	..	..	..	..	..	..	..	..	..	..	..	..	..	..	54	123	169
..	..	..	..	..	..	..	..	..	..	Uninhabited		..		..	..	..	..	..	..	..	..	170
61	..	..	..	..	..	..	..	..	..	..	..	..	..	..	..	..	..	..	..	43	97	171
3	..	..	..	..	..	..	..	..	..	..	..	..	..	..	..	..	..	..	..	2	12	172
44	..	..	..	..	..	..	..	..	..	..	..	..	..	..	..	..	..	..	..	47	74	173
47	1	1	..	..	..	..	..	..	..	..	..	..	..	..	..	..	..	..	..	26	59	174
32	..	..	..	..	..	..	..	..	..	..	..	..	..	..	..	..	..	..	..	20	43	175
40	1	1	..	..	..	..	..	..	..	..	..	..	..	..	..	..	..	..	..	37	69	176
19	..	..	..	..	..	..	..	..	..	..	..	..	..	..	..	..	..	..	..	19	35	177
22	..	..	..	..	..	..	..	..	..	..	..	..	..	..	..	..	..	..	..	15	38	178
15	..	..	..	..	..	..	..	..	..	..	..	..	..	..	..	..	..	..	..	25	27	179
18	..	..	..	..	..	..	..	..	..	6	..	..	..	..	..	..	..	..	..	14	31	180
5	..	..	..	..	..	..	..	..	..	..	..	..	..	..	..	..	..	..	..	7	10	181
5	1	..	..	..	..	..	..	..	..	..	..	..	..	..	..	..	..	..	..	1	3	182
21	..	..	..	..	..	..	..	..	..	..	..	..	..	..	..	..	..	..	..	20	32	183
21	..	..	..	..	..	..	..	..	..	..	..	..	..	..	..	..	..	..	..	14	32	184
28	1	..	..	..	..	..	..	..	..	..	..	..	..	..	..	..	..	..	..	24	56	185
18	..	..	..	..	..	..	..	..	..	..	..	..	..	..	..	..	..	..	..	16	36	186
22	1	..	..	..	..	..	..	..	..	..	..	..	..	..	..	..	..	..	..	16	32	187
44	..	..	..	..	..	..	..	..	..	..	..	..	..	..	..	..	..	..	..	50	92	188
116	2	7	5	..	..	..	..	3	..	..	..	4	..	1	..	..	..	3	..	126	208	189
31	1	..	..	..	..	..	..	..	..	..	..	..	..	..	..	..	..	1	..	22	40	190
115	..	29	20	..	..	..	..	1	..	7	..	..	..	..	..	..	..	1	..	118	238	191
74	2	..	..	..	..	..	..	..	..	..	..	..	..	1	..	..	..	..	..	64	114	192
64	..	12	16	14	..	..	..	2	..	..	..	..	..	..	..	..	..	1	..	49	140	193
63	..	13	19	14	..	..	..	..	..	..	..	..	..	..	..	..	..	..	..	39	95	194
116	6	26	26	..	..	..	..	12	..	1	..	..	..	1	..	..	..	1	..	117	250	195
52	..	1	..	..	..	..	..	..	..	..	..	..	..	..	..	..	..	..	..	49	90	196
3	..	13	1	..	..	..	..	..	..	..	..	..	..	2	..	..	..	..	..	10	24	197
21	..	17	17	..	..	..	..	1	..	..	..	..	..	..	..	..	..	2	..	18	31	198
..	..	..	..	..	..	..	..	..	..	Uninhabited		..		..	..	..	..	..	..	..	..	199
3	..	..	..	1	..	..	..	..	..	..	..	..	..	..	..	..	..	..	..	3	7	200

PRIMARY CENSUS ABSTRACT

L.C. No.	Name of Village/ Town/ Ward/ Urban Block	Area of village in acres and of town/ ward in Km.²	Occupied residential houses	Total No. of households	Total population (Including institutional and houseless population)			Scheduled Castes		Scheduled Tribes		Literate and educated persons		(I-IX) Total Workers	
					P	M	F	M	F	M	F	M	F	M	F
1	2	3	4	5	6	7	8	9	10	11	12	13	14	15	16
201	Bhagotipura	129.78	3	5	24	11	13	..	..	..	..	2	..	7	..
202	Rughnathgarh	232.69	9	9	63	36	27	..	..	..	..	10	1	16	..
203	Partabganj	89.28	6	6	44	25	19	..	..	..	..	2	..	12	..
204	Balbatpura	41.28	..	..	.. Uninhabited			..	..	..	..	..	..	..	..
205	Baradwari	289.53	4	6	27	16	11	..	..	..	..	1	..	10	1
206	Kishangarh	242.62	12	12	65	33	32	..	..	..	..	1	..	17	1
207	Ajeetgarh	325.84	1	1	5	2	3	..	..	..	..	..	..	2	..
208	Kalitalai	355.72	9	9	51	25	26	2	1	..	..	..	..	18	1
209	Madapura	559.34	23	27	141	71	70	6	3	..	..	6	..	33	..
210	Piplya	507.59	27	31	181	99	82	6	3	..	..	8	1	53	..
211	Sawan Kheda	127.97	5	6	35	18	17	..	..	..	..	..	..	11	..
212	Jetpura	266.94	8	12	70	41	29	12	7	..	..	..	..	21	..
213	Bhadva Kheda	342.94	9	15	82	43	39	3	4	..	..	..	..	25	..
214	Bans Khedi	450.25	15	23	138	74	64	13	12	..	..	..	..	47	..
215	Kishanpuria	342.69	6	9	59	32	27	..	..	..	..	..	..	19	..
216	Rampuria	433.37	7	7	26	14	12	2	3	..	..	..	..	8	1
217	Bhawanipura	426.34	10	13	58	33	25	1	1	..	..	6	..	22	7
218	Titodi	635.78	4	4	42	27	15	..	..	..	..	1	..	16	..
219	Rasoolpura	199.75	6	6	26	11	15	..	..	..	..	3	1	6	1
220	Titodi Ka Anda	157.06	2	2	12	6	6	..	..	..	..	..	..	5	..
221	Daftari Ki Baodi	76.00	7	7	61	38	23	..	..	..	..	2	..	22	..
222	Dhand	357.53	26	30	178	95	83	45	37	..	..	3	..	57	21
223	Uncha Kheda	464.16	28	28	203	117	91	1	1	..	..	23	3	67	1
224	Kali Kheda	478.50	33	33	208	113	95	46	29	..	..	1	..	63	20
225	Rampuria	373.56	22	23	136	67	69	5	4	..	..	7	..	37	40
226	Peepalbe	460.68	37	45	232	126	106	30	15	..	..	32	4	72	24
227	Hiran Khedi	1,296.56	80	80	455	237	218	54	47	..	..	25	..	133	65
228	Mundla	838.41	43	46	241	134	107	96	83	..	..	4	..	65	1
229	Narsingpura	133.35	..	..	.. Uninhabited			..	..	..	..	..	..	..	..
230	Magariadeh	525.06	19	23	106	51	55	15	17	..	..	1	..	28	3
231	Sultanpura	1,112.32	41	68	371	190	181	11	10	..	..	6	1	130	21
232	Padia	591.68	62	80	400	223	177	49	48	..	..	27	..	126	40
233	Gopalpura	154.09	16	19	126	60	66	17	17	..	..	4	..	41	2
234	Kharna	475.91	43	56	305	159	146	52	56	..	..	4	1	79	2
235	Leelbe	389.38	2	2	19	8	11	3	5	..	..	5	..	5	..
236	Khandiyapura	647.33	21	24	116	64	52	6	1	..	..	5	..	48	11
237	Lalgarh	340.31	3	3	17	11	6	..	..	..	..	3	..	5	..
238	Rajlibe	1,147.53	16	31	175	95	80	5	9	..	..	..	..	52	8
239	Manjri Kho	311.25	9	13	85	47	38	2	3	..	..	..	..	24	..
240	Laxmanpura	708.75	10	23	145	71	74	..	..	..	..	..	..	36	6
241	Lagdaria	256.82	..	..	.. Uninhabited			..	..	..	..	..	..	..	..
242	Khima Khedi	519.09	11	12	78	48	30	..	..	..	..	1	..	25	2
243	Banpur	916.87	29	36	218	109	109	8	12	..	..	17	..	54	6
244	Chauki	785.06	12	14	93	50	43	..	..	..	..	..	..	24	1
245	Kalalpura	529.22	13	15	87	42	45	..	..	..	..	1	..	25	..
246	Shikarpur	500.78	10	15	85	45	40	6	1	..	..	..	..	17	..
247	Chainpuria	918.75	26	28	156	79	77	15	11	..	..	2	..	44	1
248	Balwantpura	367.09	7	9	33	18	15	8	9	..	..	3	..	12	..
249	Abhaypur	1,037.47	17	25	128	67	61	3	3	..	..	3	..	31	3
250	Ghoghadia	390.66	6	7	54	24	30	..	..	..	..	1	..	12	1

RAJGARH TAHSIL

WORKERS																						
I		II		III		IV		V(a)		V (b)		VI		VII		VIII		IX		X Non-Workers		
M	F	M	F	M	F	M	F	M	F	M	F	M	F	M	F	M	F	M	F	M	F	L.C. No.
17	18	19	20	21	22	23	24	25	26	27	28	29	30	31	32	33	34	35	36	37	38	1
6	..	..	..	1	..	..	..	..	..	..	..	..	..	..	..	..	..	..	..	4	13	201
14	..	..	..	1	..	..	..	..	..	..	..	..	..	..	..	..	..	1	..	20	27	202
12	..	..	..	..	..	..	..	..	..	..	..	..	..	..	..	..	..	..	..	13	19	203
..	..	..	..	..	..	..	..	..	Uninhabited			..	..	..	..	..	..	..	..	..	..	204
5	..	4	1	1	..	..	..	..	..	..	..	..	..	..	..	..	..	..	..	6	10	205
13	1	..	..	..	..	..	..	..	..	..	..	2	..	..	..	..	..	2	..	16	31	206
2	..	..	..	..	..	..	..	..	..	..	..	..	..	..	..	..	..	..	..	..	3	207
17	1	1	..	..	..	..	..	..	..	..	..	..	..	..	..	..	..	..	..	7	25	208
30	..	..	..	3	..	..	..	..	..	..	..	..	..	..	..	..	..	..	..	38	70	209
50	..	..	..	2	..	..	..	..	..	..	..	..	..	..	..	..	..	1	..	46	82	210
11	..	..	..	..	..	..	..	..	..	..	..	..	..	..	..	..	..	..	..	7	17	211
20	..	..	..	..	..	..	..	1	..	..	..	..	..	..	..	..	..	..	..	20	29	212
25	..	..	..	..	..	..	..	..	..	..	..	..	..	..	..	..	..	..	..	18	39	213
43	..	..	..	..	..	..	..	1	..	3	..	..	..	..	..	..	..	..	..	27	64	214
18	..	..	..	1	..	..	..	..	..	..	..	..	..	..	..	..	..	..	..	13	27	215
8	1	..	..	..	..	..	..	..	..	..	.	..	..	..	..	..	..	..	..	6	11	216
15	..	1	7	6	..	..	..	..	..	..	..	..	..	..	..	..	..	..	..	11	18	217
11	..	..	..	4	..	..	..	..	..	..	..	1	..	..	..	..	..	..	..	11	15	218
6	1	..	..	..	..	..	..	..	..	..	..	..	..	..	..	..	..	..	..	5	14	219
3	..	..	..	..	..	..	..	..	..	..	..	2	..	..	..	..	..	..	..	1	6	220
16	..	..	..	6	..	..	..	..	..	..	..	..	..	..	..	..	..	..	..	16	23	221
26	1	16	20	9	..	..	..	5	..	..	..	1	..	..	..	..	..	..	..	38	62	222
50	..	..	1	16	..	..	..	..	..	..	..	..	..	..	..	..	..	1	..	50	90	223
63	10	..	10	..	..	..	..	..	..	..	..	..	..	..	..	..	..	..	..	50	75	224
33	..	2	30	2	10	..	..	..	..	..	..	..	..	..	..	..	..	..	..	30	29	225
41	..	5	20	15	3	..	..	2	1	3	..	2	..	..	..	..	..	4	..	54	82	226
120	56	13	9	..	..	..	..	..	..	..	..	..	..	..	..	..	..	..	..	104	153	227
56	1	6	..	2	..	..	..	..	..	..	1	..	..	..	..	..	..	1	..	69	106	228
..	..	..	..	..	..	..	..	..	Uninhabited			..	..	..	..	..	..	..	..	..	..	229
26	1	1	2	1	..	..	..	..	..	..	..	..	..	..	..	..	..	..	..	23	52	230
102	6	..	9	16	..	..	..	9	6	2	..	..	..	..	..	..	..	1	..	60	160	231
73	6	28	34	17	..	..	..	6	..	..	..	..	..	..	..	..	..	2	..	97	137	232
34	..	2	2	5	..	..	..	..	..	..	..	..	..	..	..	..	..	..	..	19	64	233
58	1	13	1	5	..	..	..	2	..	..	..	..	..	..	..	..	..	1	..	80	144	234
4	..	1	..	..	..	..	..	..	..	..	..	..	..	..	..	..	..	..	..	3	11	235
40	7	..	4	8	..	..	..	..	..	..	..	..	..	..	..	..	..	..	..	16	41	236
4	..	..	..	..	..	..	..	..	..	..	..	..	..	..	..	..	..	1	..	6	6	237
50	..	1	8	..	..	..	..	..	..	..	..	..	..	..	..	..	..	1	..	43	72	238
24	..	..	..	..	..	..	..	..	..	..	..	..	..	..	..	..	..	..	..	23	38	239
32	1	4	5	..	..	..	..	..	..	..	..	..	..	..	..	..	..	..	..	35	68	240
..	..	..	..	..	..	..	..	..	Uninhabited			..	..	..	..	..	..	..	..	..	..	241
17	..	..	2	..	..	..	..	..	..	..	..	7	..	..	..	..	..	1	..	23	28	242
48	..	5	6	..	..	..	..	..	..	..	..	..	..	..	..	..	..	1	..	55	103	243
24	..	..	1	..	..	..	..	..	..	..	..	..	..	..	..	..	..	..	..	26	42	244
24	..	1	..	..	..	..	..	..	..	..	..	..	..	..	..	..	..	..	..	17	45	245
16	..	1	..	..	..	..	..	..	..	..	..	..	..	..	..	..	..	..	..	28	40	246
42	..	2	1	..	..	..	..	..	..	..	..	..	..	..	..	..	..	..	..	35	76	247
12	..	..	..	..	..	..	..	..	..	..	..	..	..	..	..	..	..	..	..	6	15	248
31	..	..	3	..	..	..	..	..	..	..	..	..	..	..	..	..	..	..	..	36	58	249
12	1	..	..	..	..	..	..	..	..	..	..	..	..	..	..	..	..	..	..	12	29	250

PRIMARY CENSUS ABSTRACT

L.C. No.	Name of Village/ Town/ Ward/ Urban Block	Area of village in acres and of town/ ward in Km.²	Occupied residential houses	Total No. of households	Total population (Including institutional and houseless population)			Scheduled Castes		Scheduled Tribes		Literate and educated persons		(I-IX) Total Workers	
					P	M	F	M	F	M	F	M	F	M	F
1	2	3	4	5	6	7	8	9	10	11	12	13	14	15	16
251	Gopalpura	686.12	21	26	162	85	77	6	11	..	..	4	..	45	..
252	Beerampura	815.81	12	22	139	73	66	4	5	..	..	..	..	35	..
253	Nal Kheda	577.84	15	17	97	47	50	10	12	..	..	..	..	23	1
254	Hajaripura	126.00	1	3	15	8	7	8	7	..	..	..	..	4	..
255	Hirapura	659.16	15	21	119	69	50	39	28	..	..	1	..	39	..
256	Kargadia	1,183.84	43	43	215	117	98	19	17	..	..	2	..	43	..
257	Ramgarh	673.05	17	17	158	88	70	10	6	..	..	6	..	40	..
258	Sangi	438.12	17	17	112	61	51	14	8	..	..	2	..	30	1
259	Ranipura	266.69	10	10	41	23	18	..	..	..	..	..	..	14	..
260	Arjunpura	294.50	..	..	..	Uninhabited		..	..	..	..	..	..	..	..
261	Chainpuria	333.53	16	16	98	45	53	..	..	..	..	..	..	22	1
262	Patan Kalan	508.69	39	39	230	114	116	35	44	..	..	25	2	49	1
263	Gordhanpura	258.44	23	24	50	24	26	..	..	..	..	..	..	12	1
264	Nesdi	535.53	25	30	196	100	96	20	16	..	..	1	..	52	11
265	Bar Khedi	312.37	..	..	..	Uninhabited		..	..	..	..	..	..	..	..
266	Phoolpura	402.09	10	10	51	27	24	..	..	..	..	..	..	14	..
267	Ganeshpura	353.97	..	..	..	Uninhabited		..	..	..	..	..	..	..	..
268	Mokampura	316.13	13	13	46	20	26	..	..	..	..	..	..	15	..
269	Lulpura	510.03	15	15	78	44	34	21	15	..	..	..	..	24	1
270	Laxmanpura	534.97	8	9	68	37	31	..	..	..	..	..	..	16	..
271	Paraspura	481.34	..	..	..	Uninhabited		..	..	..	..	..	..	..	..
272	Salpura	171.16	19	32	181	97	84	..	..	..	..	4	..	50	..
273	Kishanpuria	579.81	4	4	30	15	15	..	..	..	..	2	..	7	..
274	Dalelpura	1,747.91	44	53	288	156	132	10	6	..	..	..	..	100	3
275	Kundibey	900.25	36	63	339	173	166	28	21	..	..	1	..	104	1
276	Chandpura	439.06	11	9	57	33	24	4	1	..	..	..	..	20	1
277	Nanagaon	463.94	23	23	136	70	66	12	10	..	..	6	..	28	2
278	Rajpura	732.50	56	57	295	170	125	32	20	..	..	8	..	79	..
279	Karedi	2,522.62	202	263	1,618	855	763	184	180	..	..	121	19	435	210
280	Gehun Khedi	880.62	30	31	156	80	76	4	1	..	..	7	..	51	..
281	Kareda	631.12	33	35	215	104	111	62	70	..	..	2	..	57	..
282	Kolu Khedi	1,755.00	92	108	604	321	283	73	70	..	..	61	1	210	120
283	Kherasi	1,459.75	66	86	525	281	244	53	42	..	..	74	3	178	47
284	Todri	547.78	17	29	181	93	88	37	31	..	..	1	..	57	..
285	Jalalia	447.37	26	54	263	158	105	57	39	..	..	21	2	112	37
286	Peepalya	760.50	37	58	299	159	140	24	17	..	..	2	..	103	3
287	Chonsla	1,649.25	61	103	586	305	281	37	26	..	..	56	11	175	27
288	Toomadia Khedi	705.00	32	76	368	206	162	40	31	..	..	29	1	120	6
289	Guradia	562.19	29	33	187	102	85	..	..	..	..	2	..	45	2
290	Ghoda Kheda	872.69	48	76	430	226	204	39	38	..	..	28	1	134	93
291	Mithoo Khedi	419.90	8	26	134	62	72	..	..	..	..	3	..	43	40
292	Nanori	608.47	25	25	168	85	83	32	34	..	..	4	..	56	..
293	Khajuri	1,423.66	97	97	524	266	258	48	42	..	..	46	7	135	11
294	Rosya	423.81	27	39	204	103	101	10	9	..	..	3	..	79	80
295	Rampuria	1,323.72	64	89	451	228	223	22	30	..	..	49	..	149	146
296	Gorakhpura	1,450.69	100	100	584	299	285	48	43	..	..	62	14	150	87
297	Rojad Khurd	1,433.22	90	90	488	247	241	65	59	..	..	12	..	139	81
298	Rojya	1,871.25	64	95	601	290	311	42	42	..	..	30	1	167	178
299	Kalitalai	2,095.25	55	71	369	211	158	55	41	..	..	11	..	89	1
300	Kushalpura	352.43	..	..	..	Uninhabited		..	..	..	..	..	..	..	..

RAJGARH TAHSIL

WORKERS																						
I		II		III		IV		V(a)		V (b)		VI		VII		VIII		IX		X Non-Workers		L.C. No.
M	F	M	F	M	F	M	F	M	F	M	F	M	F	M	F	M	F	M	F	M	F	
17	18	19	20	21	22	23	24	25	26	27	28	29	30	31	32	33	34	35	36	37	38	1
45	..	..	..	..	..	..	..	..	..	..	..	..	..	..	..	..	..	..	..	40	77	251
35	..	..	..	..	..	..	..	..	..	..	..	..	..	..	..	..	..	..	..	38	66	252
23	1	..	..	..	..	..	..	..	..	..	..	..	..	..	..	..	..	..	..	24	49	253
4	..	..	..	1	..	..	..	..	..	..	..	..	..	..	..	..	..	..	..	4	7	254
39	..	..	..	..	..	..	..	..	..	..	..	..	..	..	..	..	..	..	..	30	50	255
37	..	..	..	6	..	..	..	..	..	..	..	..	..	..	..	..	..	..	..	74	98	256
39	..	..	..	..	..	..	..	1	..	..	..	..	..	..	..	..	..	..	..	48	70	257
30	1	..	..	..	..	..	..	..	..	..	..	..	..	..	..	..	..	..	..	31	50	258
14	..	..	..	..	..	..	..	..	..	..	..	..	..	..	..	..	..	..	..	9	18	259
..	..	..	..	..	..	..	..	..	..	..	Uninhabited			..	..	..	..	..	..	..	..	260
22	1	..	..	..	..	..	..	..	..	..	..	..	..	..	..	..	..	..	..	23	52	261
47	1	1	..	..	..	..	..	..	..	..	..	..	..	..	..	..	..	1	..	65	115	262
12	1	..	..	..	..	..	..	..	..	..	..	..	..	..	..	..	..	..	..	12	25	263
51	10	1	1	..	..	..	..	..	..	..	..	..	..	..	..	..	..	..	..	48	85	264
..	..	..	..	..	..	..	..	..	..	..	Uninhabited			..	..	..	..	..	..	..	..	265
14	..	..	..	..	..	..	..	..	..	..	..	..	..	..	..	..	..	..	..	13	24	266
..	..	..	..	..	..	..	..	..	..	..	Uninhabited			..	..	..	..	..	..	..	..	267
15	..	..	..	..	..	..	..	..	..	..	..	..	..	..	..	..	..	..	..	5	26	268
21	..	1	1	..	..	..	..	..	..	2	..	..	..	..	..	..	..	..	..	20	33	269
16	..	..	..	..	..	..	..	..	..	..	..	..	..	..	..	..	..	..	..	21	31	270
..	..	..	..	..	..	..	..	..	..	..	Uninhabited			..	..	..	..	..	..	..	..	271
50	..	..	..	..	..	..	..	..	..	..	..	..	..	..	..	..	..	..	..	47	84	272
7	..	..	..	..	..	..	..	..	..	..	..	..	..	..	..	..	..	..	..	8	15	273
100	2	..	1	..	..	..	..	..	..	..	..	..	..	..	..	..	..	..	..	56	129	274
104	1	..	..	..	..	..	..	..	..	..	..	..	..	..	..	..	..	..	..	69	165	275
20	1	..	..	..	..	..	..	..	..	..	..	..	..	..	..	..	..	..	..	13	23	276
25	..	3	2	..	..	..	..	..	..	..	..	..	..	..	..	..	..	..	..	42	64	277
73	..	4	..	..	..	..	..	2	..	..	..	..	..	..	..	..	..	..	..	91	125	278
274	175	117	33	1	..	..	..	18	..	..	..	1	..	6	..	2	..	16	2	420	553	279
47	..	3	..	..	..	1	..	..	..	..	..	..	..	..	..	..	..	..	..	29	76	280
53	..	4	..	..	..	..	..	..	..	..	..	..	..	..	..	..	..	..	..	47	111	281
154	94	14	23	32	2	..	..	7	1	..	..	..	..	..	..	..	..	3	..	111	163	282
101	26	23	19	23	..	..	..	19	2	..	..	..	..	..	..	..	..	12	..	103	197	283
53	..	4	..	..	..	..	..	..	..	..	..	..	..	..	..	..	..	..	..	36	88	284
71	25	8	12	23	..	..	..	4	..	2	..	..	..	..	..	..	..	4	..	46	68	285
96	3	5	..	..	..	..	..	2	..	..	..	..	..	..	..	..	..	..	..	56	137	286
139	..	19	27	..	..	..	..	5	..	2	..	2	..	3	..	..	..	5	..	130	254	287
105	4	9	2	1	..	..	..	..	..	1	..	..	..	..	..	..	..	4	..	86	156	288
37	2	8	..	..	..	..	..	..	..	..	..	..	..	..	..	..	..	..	..	57	83	289
100	73	28	20	..	..	..	..	5	..	..	..	..	..	..	..	..	..	1	..	92	111	290
36	38	7	2	..	..	..	..	..	..	..	..	..	..	..	..	..	..	..	..	19	32	291
56	..	..	..	..	..	..	..	..	..	..	..	..	..	..	..	..	..	..	..	29	83	292
130	1	1	..	..	..	..	..	..	..	..	..	1	..	1	..	..	..	2	10	131	247	293
79	80	..	..	..	..	..	..	..	..	..	..	..	..	..	..	..	..	..	..	24	21	294
138	139	3	6	..	..	..	..	5	1	..	..	..	..	..	..	..	..	3	..	79	77	295
110	1	25	86	..	..	..	..	10	..	..	..	..	..	2	..	..	..	3	..	149	198	296
123	70	10	11	..	..	..	..	..	..	2	..	..	..	..	..	..	..	4	..	108	160	297
153	169	12	9	..	..	..	..	..	..	..	..	..	..	..	..	..	..	2	..	123	133	298
70	1	16	..	..	..	..	..	2	..	..	..	..	..	1	..	..	..	..	..	122	157	299
..	..	..	..	..	..	..	..	..	..	..	Uninhabited			..	..	..	..	..	..	..	..	300

PRIMARY CENSUS ABSTRACT

L.C. No.	Name of Village/ Town/ Ward/ Urban Block	Area of village in acres and of town/ ward in Km.²	Occupied residential houses	Total No. of households	Total population (Including institutional and houseless population)			Scheduled Castes		Scheduled Tribes		Literate and educated persons		(I-IX) Total Workers	
					P	M	F	M	F	M	F	M	F	M	F
1	2	3	4	5	6	7	8	9	10	11	12	13	14	15	16
301	Neshborda	399.40	2	2	13	6	7	..	..	..	..	2	..	3	..
302	Balbirpura	480.28	7	15	75	32	43	5	6	..	..	..	..	18	1
303	Shahpuria	1,107.59	16	19	127	69	58	21	19	..	..	3	1	30	1
304	Kishanpuria	927.26	16	19	111	57	54	15	11	..	..	14	..	34	1
305	Nari	979.40	41	54	272	140	132	49	46	..	..	11	..	92	2
306	Jasapura	713.81	20	26	152	80	72	25	29	..	..	5	..	44	..
307	Purachatoo Kheda	399.43	..	..	..	Uninhabited		..	..	..	..	..	..	..	..
308	Chatcokheda Dangi	891.72	97	113	665	371	294	1	1	..	..	83	6	209	85
309	Chatookheda Sondia	1,076.25	97	129	655	345	310	79	55	..	..	88	26	201	72
310	Latoori Dangi	663.53	49	49	327	174	153	21	21	27	27	24	..	94	73
311	Sirongi	457.71	26	26	159	84	75	..	..	..	..	..	..	41	9
312	Muraria	991.59	38	61	348	189	159	15	11	..	..	47	5	106	60
313	Khanpura	544.40	30	38	228	109	119	32	32	..	..	11	..	58	37
314	Mathnya	785.34	28	35	158	87	71	17	12	..	..	..	..	48	1
315	Bhutyabey	1,237.31	14	18	91	42	49	5	6	..	..	3	..	29	..
316	Bans Khedi	533.12	12	12	62	30	32	..	..	..	..	..	..	15	..
317	Doongarpura	1,336.16	41	41	264	132	132	14	12	..	..	6	..	79	1
318	Baiheda	1,773.06	54	69	383	200	183	19	20	..	..	6	..	115	33
319	Kolu Kheda	1,768.26	70	81	448	261	187	30	15	..	..	25	..	132	8
320	Udpuria	784.44	22	37	187	88	99	24	27	..	..	..	..	47	21
321	Mohanpura	1,279.72	42	48	190	110	80	37	25	..	..	4	2	57	1
322	Bakhtawarpura	880.97	13	14	58	29	29	29	29	..	..	1	..	12	2
323	Ladanpura	1,214.19	23	30	195	115	80	5	2	..	..	8	..	43	2
324	Manda Kheda	1,633.69	42	50	265	146	119	14	9	..	..	26	..	84	2
325	Bamlabey	1,904.43	45	53	310	162	148	68	58	..	..	23	1	113	1
326	Surajpura	718.72	5	5	23	9	14	6	7	..	..	1	..	6	..
327	Nawalpura	350.31	..	..	..	Uninhabited		..	..	..	..	..	..	..	..
328	Hathi Kumara	839.87	1	1	2	..	2	..	2	..	..	..	..	..	1
329	Raipuria	936.69	27	37	190	108	82	3	2	..	..	14	3	63	17
330	Sameli	1,250.90	61	69	357	185	172	44	39	..	..	17	1	125	86
331	Kishanpuria	931.50	46	62	293	144	149	6	7	..	..	28	..	86	28
332	Tandi	559.47	31	35	188	94	94	20	15	..	..	3	..	61	16
333	Jhoomka	909.28	39	56	312	175	137	20	22	..	..	11	..	107	24
334	Suraj Khedi	720.72	25	28	193	97	96	22	25	..	..	8	..	62	1
335	Laxmanpura	402.25	12	13	69	39	30	3	3	..	..	8	..	21	8
336	Karanvas	2,009.53	206	248	1,337	733	604	98	73	..	..	281	29	389	39
	Karanvas		*98*	*119*	*626*	*353*	*273*	*87*	*64*	..	..	*159*	*29*	*182*	*33*
	Sojipura		*108*	*129*	*711*	*380*	*331*	*11*	*9*	..	..	*122*	..	*207*	*6*
337	Selapani	974.47	80	83	484	261	223	43	47	..	..	54	12	152	5
338	Odpur	2,020.44	108	140	742	414	328	84	49	..	..	139	19	230	4
339	Bhopalpura	793.00	17	23	110	57	53	20	20	..	..	12	2	33	..
340	San Khedi	1,340.15	57	82	388	219	169	98	72	..	..	29	4	123	3
341	Naiheda	1,707.81	84	92	408	211	197	91	93	..	..	31	3	115	6
342	Dehari Karad	2,132.31	111	115	602	336	266	95	83	..	..	53	4	202	135
343	Dabadi	1,296.22	36	51	258	140	118	63	59	..	..	17	1	82	54
344	Bans Kheda	2,754.00	160	182	982	519	463	82	77	..	..	123	8	321	61
345	Pitha Kheda	485.25	..	..	..	Uninhabited		..	..	..	..	..	..	..	..
346	Patan Khurd	862.06	68	68	392	196	196	50	50	..	..	22	1	124	108
347	Lakhya	1,139.53	79	107	635	327	308	84	70	..	..	62	1	195	90
348	Lasoodli	1,409.28	69	93	620	324	296	71	62	..	..	36	10	213	40

RAJGARH TAHSIL

WORKERS																						
I		II		III		IV		V (a)		V (b)		VI		VII		VIII		IX		X Non-Workers		L.C. No.
M	F	M	F	M	F	M	F	M	F	M	F	M	F	M	F	M	F	M	F	M	F	
17	18	19	20	21	22	23	24	25	26	27	28	29	30	31	32	33	34	35	36	37	38	1
3	..	..	..	..	..	..	..	..	..	..	..	..	..	..	..	..	..	..	..	3	7	301
18	1	..	..	..	..	..	..	..	..	..	..	..	..	..	..	..	..	..	..	14	42	302
25	..	3	..	..	..	..	..	..	..	..	..	2	..	..	..	..	..	..	1	39	57	303
31	1	2	..	1	..	..	..	..	..	..	..	..	..	..	..	..	..	..	..	23	53	304
74	2	5	..	12	..	..	..	..	..	..	..	..	..	..	..	..	..	1	..	48	130	305
42	..	1	..	1	..	..	..	..	..	..	..	..	..	..	..	..	..	..	..	36	72	306
..	..	..	..	..	..	..	..	..	..	..	Uninhabited	..		..	..	..	..	..	..	..	..	307
155	80	4	4	7	..	..	..	20	1	2	..	..	..	2	..	..	..	19	..	162	209	308
103	60	17	7	27	..	..	..	16	2	5	..	..	..	17	..	1	..	15	3	144	238	309
74	56	15	17	..	..	..	..	..	..	..	..	..	..	1	..	..	..	4	..	80	80	310
41	9	..	..	..	..	..	..	..	..	..	..	..	..	..	..	..	..	..	..	43	66	311
83	50	8	10	6	..	..	..	4	..	..	..	..	..	3	..	..	..	2	..	83	99	312
42	30	6	7	2	..	..	..	3	..	4	..	..	..	..	..	..	..	1	..	51	82	313
39	1	9	..	..	..	..	..	..	..	..	..	..	..	..	..	..	..	..	..	39	70	314
27	..	1	..	..	..	..	..	1	..	..	..	..	..	..	..	..	..	..	..	13	49	315
12	..	3	..	..	..	..	..	..	..	..	..	..	..	..	..	..	..	..	..	15	32	316
76	1	3	..	..	..	..	..	..	..	..	..	..	..	..	..	..	..	..	..	53	131	317
110	32	..	1	..	..	..	..	2	..	2	..	..	..	..	..	..	..	1	..	85	150	318
95	4	23	4	..	..	..	..	11	..	..	..	..	..	1	..	..	..	2	..	129	179	319
44	21	2	..	..	..	..	..	..	..	..	..	..	..	..	..	..	..	1	..	41	78	320
52	..	3	1	..	..	..	..	2	..	..	..	..	..	..	..	..	..	..	..	53	79	321
12	2	..	..	..	..	..	..	..	..	..	..	..	..	..	..	..	..	..	..	17	27	322
36	1	6	1	..	..	..	..	..	..	..	..	..	..	..	..	..	..	1	..	72	78	323
57	..	15	2	..	..	..	..	7	..	1	..	..	..	..	..	..	..	4	..	62	117	324
100	..	10	..	..	..	..	..	1	..	..	..	..	..	..	..	..	..	2	1	49	147	325
5	..	..	..	1	..	..	..	..	..	..	..	..	..	..	..	..	..	..	..	3	14	326
..	..	..	..	..	..	..	..	..	..	..	Uninhabited	..		..	..	..	..	..	..	..	..	327
..	1	..	..	..	..	..	..	..	..	..	..	..	..	..	..	..	..	..	..	..	1	328
34	..	26	17	3	..	..	..	..	..	..	..	..	..	..	..	..	..	..	..	45	65	329
78	2	30	84	4	..	..	.	10	..	..	..	..	..	1	..	..	..	2	..	60	86	330
62	..	24	28	..	..	..	..	..	..	..	..	..	..	..	..	..	..	..	..	58	121	331
40	..	21	16	..	..	..	..	..	..	..	..	..	..	..	..	..	..	..	..	33	78	332
68	..	37	24	..	..	..	..	..	..	..	..	..	..	..	..	..	..	2	..	68	113	333
38	..	19	1	..	..	..	..	5	..	..	..	..	..	..	..	..	..	..	..	35	95	334
19	..	1	8	1	..	..	..	..	..	..	..	..	..	..	..	..	..	..	..	18	22	335
231	2	38	30	28	..	..	..	20	1	12	1	2	..	17	..	3	..	38	5	344	565	336
67	..	*30*	*27*	*28*	..	..	..	*17*	*1*	*7*	..	*2*	..	*11*	..	*2*	..	*18*	*5*	*171*	*240*	
164	*2*	*8*	*3*	..	..	..	..	*3*	..	*5*	*1*	..	..	*6*	..	*1*	..	*20*	..	*173*	*325*	
116	2	25	3	..	..	..	..	5	..	..	..	1	..	..	..	..	..	5	..	109	218	337
175	1	35	2	1	..	..	..	10	1	..	..	..	..	3	..	..	..	6	..	184	324	338
25	..	2	..	5	..	..	..	..	..	..	..	..	..	..	..	..	..	1	..	24	53	339
75	..	12	2	25	1	..	..	6	..	2	..	..	..	..	..	..	..	3	..	96	166	340
73	2	33	2	..	..	..	..	7	2	1	..	..	..	..	..	..	..	1	..	96	191	341
99	..	96	135	..	..	..	..	..	..	..	..	..	..	6	..	..	..	1	..	134	131	342
41	2	41	52	..	..	..	..	..	..	..	..	..	..	..	..	..	..	..	..	58	64	343
177	3	109	58	10	..	..	..	12	..	1	..	..	..	5	..	1	..	6	..	198	402	344
..	..	..	..	..	..	..	..	..	..	..	Uninhabited	..		..	..	..	..	..	..	..	..	345
92	93	13	14	14	..	..	..	2	1	..	..	..	..	..	..	..	..	3	..	72	88	346
115	60	37	30	27	..	..	..	10	..	..	..	..	..	1	..	..	..	5	..	132	218	347
137	..	38	30	7	..	..	..	9	..	..	..	1	..	..	..	..	..	21	10	111	256	348

PRIMARY CENSUS ABSTRACT

L.C. No.	Name of Village/ Town/ Ward/ Urban Block	Area of village in acres and of town/ ward in Km.²	Occupied residential houses	Total No. of households	Total population (Including institutional and houseless population)			Scheduled Castes		Scheduled Tribes		Literate and educated persons		(I-IX) Total Workers	
					P	M	F	M	F	M	F	M	F	M	F
1	2	3	4	5	6	7	8	9	10	11	12	13	14	15	16
349	Paka	611.06	30	30	200	114	86	35	26	..	..	8	..	66	51
350	Khedi	792.05	39	45	260	137	123	19	19	..	..	37	1	81	8
351	Limboda	2,404.75	170	195	974	480	494	83	90	..	..	164	28	294	130
352	Ragho Khedi	410.78	18	23	98	48	50	2	3	..	..	7	..	31	3
353	Padlya Khedi	2,074.72	125	154	809	409	400	78	69	..	..	92	8	256	28
354	Kalponi	1,422.87	63	80	472	253	219	40	43	..	..	49	5	151	55
355	Rasoolpura	1,091.53	79	101	545	280	265	61	45	..	..	57	6	156	100
356	Bakhed	2,895.93	252	317	1,952	1,003	949	176	145	..	..	235	34	544	81
357	Khujner	5,044.06	749	958	5,145	2,654	2,491	414	385	..	..	1,118	419	1,269	350
358	Chondapura	1,642.81	77	94	520	262	258	30	28	..	..	67	3	152	26
359	Khima Khedi	418.40	16	22	147	75	72	28	31	..	..	27	4	39	6
360	Mawasa	794.72	57	60	343	180	163	32	27	..	..	44	..	103	10
361	Phundia	867.25	75	99	547	288	259	81	82	..	..	34	2	173	47
362	Kodiya Jargar	1,039.50	68	85	494	263	231	45	36	7	7	92	15	161	133
363	Tooni	1,015.03	109	114	580	297	283	41	31	..	..	85	6	187	11
364	Peepal Kheda	771.23	54	69	411	210	201	56	60	..	..	42	1	124	16
365	Dhua Khedi	439.16	14	26	128	65	63	..	..	..	..	1	..	39	6
366	Gorya Kheda	1,867.25	119	120	629	334	295	90	71	..	..	53	1	166	3
367	Gokalpura	1,194.00	59	62	343	177	166	69	61	..	..	18	2	113	75
368	Gindori	1,128.44	72	71	366	194	172	68	55	..	..	48	6	111	92
369	Udpuria	624.37	33	38	255	122	133	4	3	..	..	..	..	61	10
370	Gopalpura	939.09	32	36	207	105	102	23	22	..	..	70	1	60	10
371	Badlawda	1,047.27	36	44	242	129	113	71	57	..	..	31	1	76	36
372	Dubali	1,460.65	44	51	269	141	128	33	36	..	..	13	4	73	68
373	Deoli Charan	626.37	17	20	150	79	71	11	11	..	..	15	..	47	33
374	Dhulen	348.21	17	17	94	47	47	7	5	..	..	6	..	35	23
375	Chontra	925.09	43	58	321	162	159	45	35	..	..	25	1	104	98
376	Dhatoori	840.83	28	35	164	94	70	7	5	..	..	5	1	50	24
377	Sustani	1,406.16	107	115	635	354	281	80	80	..	..	69	1	214	23
378	Kadia Khinchi	671.06	18	22	125	63	62	1	2	..	..	7	1	35	8
379	Gindor Bhatt	485.06	6	6	41	19	22	8	6	..	..	4	1	10	16
380	Kachnaria	1,770.81	115	118	620	332	288	50	44	..	..	55	..	178	21
381	Raghunathpura	403.53	16	16	110	59	51	..	..	..	..	2	..	39	..
382	Ganeshpura	345.19	22	31	144	75	69	4	4	..	..	2	..	35	7
383	Atai Kheda	888.31	48	62	281	144	137	26	27	..	..	5	..	82	15
384	Chhatri Rajgarh	404.13	21	23	127	72	55	11	10	..	..	6	..	39	3
385	Chhatri Narsingarh	409.47	16	18	94	48	46	8	11	..	..	..	..	32	..
386	Dehri Baman	2,213.87	132	140	695	359	336	112	96	..	..	84	13	201	22
387	Badal Khedi	984.47	42	64	371	225	146	49	35	..	..	59	8	125	23
388	Dupadia	994.75	46	75	379	199	180	89	74	..	..	29	3	110	..
389	Lalpura Jhala	638.03	33	37	217	123	94	9	7	..	..	11	1	60	..
390	Padampura	769.47	43	59	325	171	154	31	33	..	..	21	1	84	20
391	Gangahoni	481.16	16	22	183	115	68	..	..	19	11	34	12	80	17
392	Shyampura	..	..	..	..	Uninhabited		..	..	..	..	..	..	..	..
393	Beed Jalfa	..	..	..	..	Uninhabited		..	..	..	..	..	..	..	..
394	Beed Bateri (Datagram)	1,650.00	16	16	103	56	47	56	47	..	..	20	..	24	..

RAJGARH TAHSIL

WORKERS																					
I		II		III		IV		V (a)		V (b)		VI		VII		VIII		IX		X Non-Workers		L.C. No.
M	F	M	F	M	F	M	F	M	F	M	F	M	F	M	F	M	F	M	F	M	F	
17	18	19	20	21	22	23	24	25	26	27	28	29	30	31	32	33	34	35	36	37	38	1
44	33	20	18	..	..	..	..	..	..	1	..	..	..	..	..	..	..	1	..	48	35	349
62	1	15	7	1	..	..	..	..	..	1	..	..	..	1	..	..	..	1	..	56	115	350
176	34	69	95	20	..	..	..	6	..	6	..	..	..	11	..	..	..	6	1	186	364	351
25	1	3	2	2	..	..	..	..	..	1	..	..	..	..	..	..	..	..	..	17	47	352
180	4	27	15	23	1	..	..	17	4	..	..	5	2	1	1	..	..	3	1	153	372	353
116	50	32	4	..	..	..	..	1	..	1	1	..	..	..	..	..	..	1	..	102	164	354
102	2	41	98	1	..	..	..	5	..	..	..	..	..	1	..	..	..	6	..	124	165	355
327	2	150	78	..	..	..	..	43	..	1	..	..	..	10	..	1	..	12	1	459	868	356
350	36	303	265	12	..	..	..	105	3	69	1	27	..	175	4	18	..	210	41	1,385	2,141	357
143	11	7	14	..	..	..	..	1	1	..	..	..	..	..	..	..	..	1	..	110	232	358
29	3	9	3	1	..	..	..	..	..	..	..	..	..	..	..	..	..	..	..	36	66	359
65	..	25	10	2	..	..	..	7	..	..	..	..	..	..	..	..	..	4	..	77	153	360
94	1	45	46	10	..	..	..	16	..	2	..	..	..	1	..	..	..	5	..	115	212	361
57	3	90	127	..	..	..	..	6	..	..	..	..	..	..	1	..	..	8	2	102	98	362
116	2	49	8	1	..	..	..	8	1	4	..	..	..	3	..	..	..	6	..	110	272	363
93	3	8	12	16	..	..	..	4	1	..	..	..	..	..	..	..	..	3	..	86	185	364
27	3	..	3	12	..	..	..	..	..	..	..	..	..	..	..	..	..	..	..	26	57	365
143	2	18	1	..	..	..	..	2	..	..	..	..	..	1	..	..	..	2	..	168	292	366
77	21	31	54	..	..	..	..	3	..	..	..	..	..	1	..	..	..	1	..	64	91	367
80	29	25	63	..	..	..	..	3	..	1	..	..	..	..	..	..	..	2	..	83	80	368
52	7	9	3	..	..	..	..	..	..	..	..	..	..	..	..	..	..	..	..	61	123	369
45	7	15	3	..	..	..	..	..	..	..	..	..	..	..	..	..	..	..	..	45	92	370
68	29	6	7	1	..	..	..	..	..	..	..	..	..	..	..	..	..	1	..	53	77	371
48	16	20	50	2	..	..	..	..	..	2	2	..	..	1	..	..	..	..	..	68	60	372
33	18	13	15	1	..	..	..	..	..	..	..	..	..	..	..	..	..	..	..	32	38	373
18	6	10	17	6	..	..	..	1	..	..	..	..	..	..	..	..	..	..	..	12	24	374
55	19	43	79	6	..	..	..	..	..	..	..	..	..	..	..	..	..	..	..	58	61	375
40	12	8	12	..	..	..	..	..	..	1	..	..	..	..	..	..	..	1	..	44	46	376
105	..	85	23	13	..	..	..	..	..	1	..	..	..	3	..	2	..	5	..	140	258	377
29	..	6	8	..	..	..	..	..	..	..	..	..	..	..	..	..	..	..	..	28	54	378
5	..	5	16	..	..	..	..	..	..	..	..	..	..	..	..	..	..	..	..	9	6	379
135	1	24	20	..	..	..	..	16	..	..	..	..	..	2	..	..	..	1	..	154	267	380
39	..	..	..	..	..	..	..	..	..	..	..	..	..	..	..	..	..	..	..	20	51	381
27	..	8	7	..	..	..	..	..	..	..	..	..	..	..	..	..	..	..	..	40	62	382
68	1	13	14	..	..	..	..	1	..	..	..	..	..	..	..	..	..	..	..	62	122	383
35	..	3	3	..	..	..	..	..	..	..	..	..	..	..	..	..	..	1	..	33	52	384
31	..	1	..	..	..	..	..	..	..	..	..	..	..	..	..	..	..	..	..	16	46	385
138	3	44	19	..	..	..	..	10	..	2	..	..	..	2	..	..	..	5	..	158	314	386
111	..	10	23	1	..	..	..	..	..	..	..	..	..	1	..	..	..	2	..	100	123	387
70	..	36	..	2	..	..	..	1	..	1	..	..	..	..	..	..	..	..	..	89	180	388
55	..	3	..	..	..	..	..	..	..	1	..	..	..	..	..	..	..	1	..	63	94	389
59	..	21	20	..	..	..	..	2	..	..	..	..	..	..	..	..	..	2	..	87	134	390
14	..	8	6	22	3	..	..	..	..	..	..	35	8	..	..	..	..	1	..	35	51	391
..	..	..	..	..	..	..	..	..	..	..	Uninhabited	..	..	..	..	..	..	..	..	..	..	392
..	..	..	..	..	..	..	..	..	..	..	Uninhabited	..	..	..	..	..	..	..	..	..	..	393
24	..	..	..	..	..	..	..	..	..	..	..	..	..	..	..	..	..	..	..	32	47	394

PRIMARY CENSUS ABSTRACT

L.C. No.	Name of Village/ Town/ Ward/ Urban Block	Area of village in acres and of town/ ward in Km.²	Occupied residential houses	Total No. of households	Total population (Including institutional and houseless population) P	M	F	Scheduled Castes M	F	Scheduled Tribes M	F	Literate and educated persons M	F	(I-IX) Total Workers M	F
1	2	3	4	5	6	7	8	9	10	11	12	13	14	15	16
															RAJGARH
24/II	**Rajgarh (M)**	**7.77**	**1,989**	**2,168**	**1,1475**	**6,132**	**5,343**	**555**	**486**	**1**	..	**3,732**	**2,069**	**2471**	**289**
24/II/1	**Ward No. 1**	..	**175**	**187**	**1187**	**624**	**563**	**27**	**25**	..	..	**330**	**142**	**228**	**23**
	Block No. 1		90	90	547	289	258	..	..	..	..	186	78	92	..
	Block No. 2		85	97	640	335	305	27	25	..	..	144	64	136	23
24/II/2	**Ward No. 2**	..	**209**	**209**	**1,231**	**645**	**586**	**44**	**43**	..	..	**373**	**136**	**222**	**13**
	Block No. 3		97	97	603	331	272	..	..	..	..	224	88	97	3
	Block No. 4		112	112	628	314	314	44	43	..	..	149	48	125	10
24/II/3	**Ward No. 3**	..	**236**	**281**	**1308**	**667**	**641**	**300**	**286**	..	..	**336**	**157**	**342**	**115**
	Block No. 5		131	165	682	354	328	156	143	..	..	225	130	185	87
	Block No. 6		105	116	626	313	313	144	143	..	..	111	27	157	28
24/II/4	**Ward No. 4**	..	**180**	**180**	**1,065**	**560**	**505**	**15**	**11**	..	..	**409**	**297**	**204**	**17**
	Block No. 7		83	83	486	254	232	..	..	..	..	190	128	95	8
	Block No. 8		97	97	579	306	273	15	11	..	..	219	169	109	9
24/II/5	**Ward No. 5**	..	**216**	**216**	**1,077**	**585**	**492**	**7**	**4**	..	..	**420**	**248**	**221**	**15**
	Block No. 9		153	153	758	403	355	7	4	..	..	290	158	158	13
	Block No. 10		63	63	319	182	137	..	..	..	..	130	90	63	2
24/II/6	**Ward No. 6**	..	**190**	**267**	**1,426**	**794**	**632**	**37**	**8**	..	..	**475**	**293**	**350**	**23**
	Block No. 11		114	115	609	310	299	4	3	..	..	215	163	137	13
	Block No. 12		76	152	817	484	333	33	5	..	..	260	130	213	10
24/II/7	**Ward No. 7**	..	**130**	**164**	**814**	**409**	**405**	**108**	**103**	..	..	**193**	**81**	**169**	**26**
	Block No. 13		56	90	445	237	208	49	50	..	..	139	59	92	7
	Block No. 14		74	74	369	172	197	59	53	..	..	54	22	77	19
24/II/8	**Ward No. 8**	..	**241**	**247**	**1,288**	**705**	**583**	**10**	**6**	..	..	**407**	**165**	**287**	**29**
	Block No. 15		111	111	569	315	254	10	6	..	..	183	88	130	10
	Block No. 16		130	136	719	390	329	..	..	..	..	224	77	157	19
24/II/9	**Ward No. 9**	..	**223**	**223**	**1,163**	**640**	**523**	**7**	..	**1**	..	**438**	**353**	**255**	**18**
	Block No. 17		126	126	584	325	259	6	..	..	..	224	132	139	9
	Block No. 18		97	97	579	315	264	1	..	1	..	214	221	116	9
24/II/10	**Ward No. 10**	..	**189**	**194**	**916**	**503**	**413**	..	..	..	..	**351**	**197**	**193**	**10**
	Block No. 19		86	86	431	235	196	..	..	..	..	158	97	76	5
	Block No. 20		103	108	485	268	217	..	..	..	..	193	100	117	5

RAJGARH (M)

WORKERS																						
I		II		III		IV		V (a)		V (b)		VI		VII		VIII		IX		X Non-Workers		
M	F	M	F	M	F	M	F	M	F	M	F	M	F	M	F	M	F	M	F	M	F	L.C. No.
17	18	19	20	21	22	23	24	25	26	27	28	29	30	31	32	33	34	35	36	37	38	1
MUNICIPALITY																						
87	**12**	**30**	**18**	**15**	**3**	**8**	**..**	**117**	**16**	**103**	**3**	**108**	**9**	**421**	**38**	**83**	**1**	**1,499**	**189**	**3,661**	**5,054**	**24/II**
13	**10**	**21**	**10**	**..**	**..**	**8**	**..**	**13**	**1**	**6**	**..**	**10**	**..**	**27**	**..**	**9**	**..**	**121**	**2**	**396**	**540**	**24/II/1**
4	..	1	..	..	..	..	..	7	..	4	..	4	..	9	..	4	..	59	..	197	258	1
9	10	20	10	..	..	8	..	6	1	2	..	6	..	18	..	5	..	62	2	199	282	2
6	**..**	**..**	**..**	**7**	**1**	**..**	**..**	**7**	**..**	**4**	**..**	**9**	**1**	**29**	**2**	**13**	**..**	**147**	**9**	**423**	**573**	**24/II/2**
4	..	..	..	1	..	..	..	5	..	1	..	1	..	11	1	4	..	70	2	234	269	3
2	..	..	..	6	1	..	..	2	..	3	..	8	1	18	1	9	..	77	7	189	304	4
11	**..**	**..**	**2**	**3**	**1**	**..**	**..**	**23**	**2**	**19**	**..**	**28**	**6**	**26**	**21**	**19**	**1**	**213**	**82**	**325**	**526**	**24/II/3**
8	..	..	2	1	..	..	..	1	2	13	..	26	6	15	21	11	..	110	56	169	241	5
3	..	..	..	2	1	..	..	22	..	6	..	2	..	11	..	8	1	103	26	156	285	6
..	..	..	..	..	..	..	..	**9**	..	**9**	..	**2**	..	**67**	..	**9**	..	**108**	**17**	**356**	**488**	**24/II/4**
..	..	..	..	..	..	..	..	6	..	5	..	2	..	37	..	4	..	41	8	159	224	7
..	..	..	..	..	..	..	..	3	..	4	..	..	..	30	..	5	..	67	9	197	264	8
6	**1**	**1**	**5**	..	..	..	..	**6**	..	**10**	..	**6**	**1**	**31**	**1**	**9**	..	**152**	**7**	**364**	**477**	**24/II/5**
2	..	1	5	..	..	..	..	..	..	9	..	6	1	18	1	7	..	115	6	245	342	9
4	1	..	..	..	..	..	..	6	..	1	..	..	..	13	..	2	..	37	1	119	135	10
47	**..**	**6**	**1**	**..**	**1**	**..**	**..**	**21**	**3**	**20**	**..**	**6**	**..**	**96**	**6**	**5**	**..**	**149**	**12**	**444**	**609**	**24/II/6**
..	..	..	..	..	1	..	..	6	1	10	..	3	..	63	3	1	..	54	8	173	286	11
47	..	6	1	..	..	..	..	15	2	10	..	3	..	33	3	4	..	95	4	271	323	12
1	**1**	**1**	**..**	**4**	**..**	**..**	**..**	**13**	**2**	**4**	**..**	**11**	**..**	**21**	**..**	**3**	**..**	**111**	**23**	**240**	**379**	**24/II/7**
..	..	..	..	..	..	..	..	..	..	2	..	3	..	17	..	1	..	69	7	145	201	13
1	1	1	..	4	..	..	..	13	2	2	..	8	..	4	..	2	..	42	16	95	178	14
2	**..**	**..**	**..**	**1**	**..**	**..**	**..**	**9**	**6**	**25**	**2**	**21**	**1**	**47**	**3**	**8**	**..**	**174**	**17**	**418**	**554**	**24/II/8**
2	..	..	..	..	..	..	..	5	3	10	..	15	1	26	..	4	..	68	6	185	244	15
..	..	..	..	1	..	..	..	4	3	15	2	6	..	21	3	4	..	106	11	233	310	16
..	..	..	..	..	..	..	..	**3**	..	**5**	**1**	**11**	..	**45**	**2**	**4**	..	**187**	**15**	**385**	**505**	**24/II/9**
..	..	..	..	..	..	..	..	..	..	5	..	3	..	21	..	3	..	107	9	186	250	17
..	..	..	..	..	..	..	..	3	..	..	1	8	..	24	2	1	..	80	6	199	255	18
1	**..**	**1**	**..**	**..**	**..**	**..**	**..**	**13**	**2**	**1**	**..**	**4**	**..**	**32**	**3**	**4**	**..**	**137**	**5**	**310**	**403**	**24/II/10**
..	..	1	..	..	..	..	..	2	..	1	..	3	..	16	3	1	..	52	2	159	191	19
1	..	..	..	..	..	..	..	11	2	..	..	1	..	16	..	3	..	85	3	151	212	20

PRIMARY CENSUS ABSTRACT

L.C. No.	Name of Village/ Town/ Ward/ Urban Block	Area of village in acres and of town/ ward in Km.²	Occupied residential houses	Total No. of households	Total population (Including institutional and houseless population)			Scheduled Castes		Scheduled Tribes		Literate and educated persons		(I-IX) Total Workers	
					P	M	F	M	F	M	F	M	F	M	F
1	2	3	4	5	6	7	8	9	10	11	12	13	14	15	16
24/3	**Biaora Tahsil (Rural)**	**1,141.8**		**18,409**		**53,334**		**9,579**		**262**		**9,509**		**30,646**	
			15,428		**101,186**		**47,852**		**8,702**		**273**		**1,081**		**7,874**
1	Banjari	860.00	40	44	229	114	115	38	43	25	24	7	1	63	..
2	Chatha	2,013.00	132	157	843	451	392	144	125	..	..	115	15	237	20
3	Khanpura	893.00	81	96	551	286	265	90	90	..	..	30	..	148	17
4	Peepalbey	1,199.00	44	56	329	171	158	15	22	..	..	38	1	95	12
5	Shvipura	117.00	3	4	35	20	15	..	..	..	..	1	..	12	2
6	Beenyakhedi	544.00	15	19	89	47	42	17	19	..	..	1	..	26	8
7	Narsinghpura	384.00	14	16	98	49	49	..	..	..	..	..	..	29	3
8	Kataria Khedi	1,215.00	52	52	302	156	146	105	92	..	..	10	..	86	13
	Kataria Khedi		*38*	*38*	*223*	*116*	*107*	*66*	*54*	..	..	*10*	..	*69*	*8*
	Banjarapura		*1*	*1*	*2*	*1*	*1*	..	..	..	..	..	..	*1*	*1*
	Manmatapura		*13*	*13*	*77*	*39*	*38*	*39*	*38*	..	..	..	..	*16*	*4*
9	Gujar Khedi	205.00	8	9	63	33	30	..	..	..	..	1	..	23	3
10	Khankra (Sabla)	880.00	27	39	188	103	85	17	15	..	..	16	..	61	7
11	Chanderpura	422.00	18	18	110	56	54	8	7	..	..	2	..	38	8
12	Jamonia Ghata	468.00	25	25	147	80	67	19	16	..	..	3	..	43	6
13	Badlaoda	214.00	11	11	69	36	33	..	..	..	..	1	..	22	5
14	Moya	1,042.00	70	96	566	284	282	65	71	..	..	36	2	150	44
15	Chamari	632.00	38	47	255	147	108	28	22	7	3	42	8	86	19
16	Aranya	869.00	45	59	243	126	117	43	41	..	..	23	..	74	38
17	Bakhatpura	391.00	29	36	186	93	93	..	..	..	..	21	..	45	25
18	Moi	1,352.00	107	138	531	288	243	96	79	..	..	41	..	158	10
19	Bar Kheda	1,492.00	113	148	802	422	380	46	48	..	..	95	..	232	28
20	Lodhipura	723.00	90	116	391	209	182	12	5	..	..	19	..	113	6
21	Kharetia	946.00	62	65	369	205	164	52	50	..	..	21	1	121	3
22	Rampuria	354.00	34	34	139	77	62	..	..	19	12	2	1	41	1
23	Narsinghpura	587.00	..	..	..	Uninhabited		..	..	..	..	..	..	..	..
24	Kodiyakhedi	258.00	29	29	143	75	68	3	1	..	..	12	..	43	5
25	Dhakora	1,108.00	113	182	1,003	544	459	74	52	..	..	52	2	326	24
26	Dhakori	460.00	18	25	166	91	75	5	7	..	..	2	..	48	..
27	Silpati Bhai	932.00	41	49	270	150	120	40	32	..	..	27	3	65	..
28	Habipura	1,363.00	78	104	615	336	279	39	31	..	..	56	3	183	25
29	Motipura	284.00	9	12	90	49	41	19	15	..	..	13	..	21	12
30	Nayapura	361.00	16	22	142	79	63	5	2	..	..	23	7	40	..
31	Ummedpura	228.00	10	13	70	41	29	..	..	..	..	11	..	22	1
32	Khuri	962.00	119	153	803	424	379	93	68	..	..	83	..	256	10
33	Malyahedi	674.00	48	58	332	171	161	38	35	..	..	24	..	98	5
34	Mohnipura	1,256.00	41	52	276	136	140	14	17	..	..	45	4	75	7
35	Bhadkya	625.00	36	39	294	157	137	70	63	..	..	16	..	92	1
36	Amanpura	567.00	7	7	48	28	20	2	2	..	..	1	..	18	..
37	Padonya	2,363.00	182	237	1,260	672	588	26	20	5	2	115	9	398	15
38	Talawda (Champapura)	526.00	..	..	..	Uninhabited		..	..	..	..	..	..	..	..
39	Multanpura	368.00	55	59	264	150	114	11	3	..	..	62	13	79	3
	Multanpura		*45*	*48*	*223*	*125*	*98*	*7*	*2*	..	..	*54*	*6*	*67*	*3*
	Government Agriculture Farm		*8*	*9*	*36*	*21*	*15*	*4*	*1*	..	..	*7*	*7*	*10*	..
	Madhav Ginning Factory		*2*	*2*	*5*	*4*	*1*	..	..	..	..	*1*	..	*2*	..
40	Sidighata	33.00	..	..	..	Uninhabited		..	..	..	..	..	..	..	..
41	Balapura	646.00	2	3	4	3	1	..	..	..	..	..	..	3	..
42	Bahadarpura	941.00	79	108	650	331	319	26	22	..	..	93	2	190	175
43	Bhoora	807.00	74	85	389	209	180	30	19	..	..	36	..	103	5

BIAORA TAHSIL

WORKERS																						
I		II		III		IV		V (a)		V (b)		VI		VII		VIII		IX		X Non-Workers		
M	F	M	F	M	F	M	F	M	F	M	F	M	F	M	F	M	F	M	F	M	F	L.C. No.
17	18	19	20	21	22	23	24	25	26	27	28	29	30	31	32	33	34	35	36	37	38	1
21,343		**4,833**		**1,599**		**10**		**1,170**		**265**		**177**		**439**		**49**		**761**		**22,688**		**24/3**
4,000		**3,539**		**14**		..		**136**		**26**		**61**		**18**		**3**		**77**		**39,978**		
60	..	..	..	..	..	..	..	..	..	..	..	..	..	..	..	1	..	2	..	51	115	1
176	8	39	12	2	..	..	..	4	..	..	..	1	..	..	..	1	..	14	..	214	372	2
133	1	14	16	..	..	..	..	..	..	..	..	..	..	..	..	1	..	..	..	138	248	3
91	2	3	10	..	..	..	..	..	..	..	..	..	..	..	..	..	..	1	..	76	146	4
11	..	1	2	..	..	..	..	..	..	..	..	..	..	..	..	..	..	..	..	8	13	5
25	1	..	7	1	..	..	..	..	..	..	..	..	..	..	..	..	..	..	..	21	34	6
29	..	..	3	..	..	..	..	..	..	..	..	..	..	..	..	..	..	..	..	20	46	7
70	1	15	12	..	..	..	..	..	..	..	..	..	..	..	..	..	..	1	..	70	133	8
59	*1*	*9*	*7*	..	..	..	..	..	..	..	..	..	..	..	..	..	..	*1*	..	*47*	*99*	
..	..	*1*	*1*	..	..	..	..	..	..	..	..	..	..	..	..	..	..	..	..	..	..	
11	..	5	4	..	..	..	..	..	..	..	..	..	..	..	..	..	..	..	..	*23*	*34*	
22	..	1	3	..	..	..	..	..	..	..	..	..	..	..	..	..	..	..	..	10	27	9
55	1	4	6	..	..	..	..	..	..	..	..	1	..	..	..	..	..	1	..	42	78	10
28	..	10	8	..	..	..	..	..	..	..	..	..	..	..	..	..	..	..	..	18	46	11
30	1	13	5	..	..	..	..	..	..	..	..	..	..	..	..	..	..	..	..	37	61	12
16	..	6	5	..	..	..	..	..	..	..	..	..	..	..	..	..	..	..	..	14	28	13
113	13	21	31	2	..	..	..	8	..	..	..	..	..	1	..	..	..	5	..	134	238	14
44	9	23	10	1	..	..	..	..	..	..	..	..	..	..	..	10	..	8	..	61	89	15
47	17	21	21	4	..	..	..	2	..	..	..	..	..	..	..	..	..	..	..	52	79	16
37	17	7	8	..	..	..	..	..	..	..	..	..	..	1	..	..	..	..	..	48	68	17
118	5	12	3	5	..	..	..	7	1	7	..	..	..	1	..	..	..	8	1	130	233	18
183	9	14	15	3	..	..	..	19	3	..	..	7	..	2	..	1	..	3	1	190	352	19
91	3	22	3	..	..	..	..	..	..	..	..	..	..	..	..	..	..	..	..	96	176	20
114	3	3	..	..	..	..	..	1	..	..	..	..	..	..	..	..	..	3	..	84	161	21
39	1	2	..	..	..	..	..	..	..	..	..	..	..	..	..	..	..	..	..	36	61	22
..	..	..	..	..	..	..	..	..	..	Uninhabited		..	..	..	..	..	..	..	..	..	..	23
38	4	..	1	2	..	..	..	2	..	..	..	..	..	..	..	..	..	1	..	32	63	24
247	12	37	12	17	..	..	..	16	..	1	..	..	..	1	..	..	..	7	..	218	435	25
46	..	..	..	..	..	..	..	2	..	..	..	..	..	..	..	..	..	..	..	43	75	26
42	..	22	..	..	..	..	..	..	..	..	..	..	..	..	..	..	..	1	..	85	120	27
150	17	19	4	..	..	..	..	11	4	..	..	..	..	..	..	..	..	3	..	153	254	28
13	7	7	5	..	..	..	..	1	..	..	..	..	..	..	..	..	..	..	..	28	29	29
30	..	..	..	7	..	..	..	..	..	2	..	..	..	..	..	..	..	1	..	39	63	30
18	..	..	..	2	1	..	..	..	..	1	..	..	..	..	..	..	..	1	..	19	28	31
143	1	14	7	41	2	..	..	8	..	44	..	..	..	..	..	..	..	6	..	168	369	32
73	3	13	1	3	..	..	..	3	..	..	..	..	..	..	..	..	..	6	1	73	156	33
45	..	3	3	9	..	..	..	1	..	10	1	..	..	3	..	1	..	3	3	61	133	34
52	1	38	..	2	..	..	..	..	..	..	..	..	..	..	..	..	..	..	..	65	136	35
17	..	1	..	..	..	..	..	..	..	..	..	..	..	..	..	..	..	..	..	10	20	36
351	3	21	11	6	..	..	..	8	..	..	..	..	..	..	..	..	..	12	1	274	573	37
..	..	..	..	..	..	..	..	..	..	Uninhabited		..	..	..	..	..	..	..	..	..	..	38
10	1	23	1	2	..	..	..	4	..	5	..	14	1	7	..	3	..	11	..	71	111	39
10	*1*	*17*	*1*	..	..	..	..	*4*	..	*4*	..	*14*	*1*	*6*	..	*3*	..	*9*	..	*58*	*95*	
..	..	*5*	..	*2*	..	..	..	..	..	..	..	..	..	*1*	..	..	..	*2*	..	*11*	*15*	
..	..	*1*	..	..	..	..	..	..	..	*1*	..	..	..	..	..	..	..	..	..	*2*	*1*	
..	..	..	..	..	..	..	..	..	..	Uninhabited		..	..	..	..	..	..	..	..	..	..	40
..	..	3	..	..	..	..	..	..	..	..	..	..	..	..	..	..	..	..	..	..	1	41
119	138	40	36	16	..	..	..	6	..	2	1	..	..	1	..	1	..	5	..	141	144	42
72	2	20	3	..	..	..	..	4	..	..	..	4	..	1	..	..	..	2	..	106	175	43

PRIMARY CENSUS ABSTRACT

L.C. No.	Name of Village/ Town/ Ward/ Urban Block	Area of village in acres and of town/ ward in Km.²	Occupied residential houses	Total No. of households	Total population (Including institutional and houseless population)			Scheduled Castes		Scheduled Tribes		Literate and educated persons		(I-IX) Total Workers	
					P	M	F	M	F	M	F	M	F	M	F
1	2	3	4	5	6	7	8	9	10	11	12	13	14	15	16
44	Hadahedi	422.00	14	20	101	53	48	35	34	..	..	7	..	29	30
45	Kachnaria	3,361.00	200	256	1,415	750	665	194	165	..	..	138	14	423	26
46	Jogadiya Khedi	248.00	12	16	100	54	46	..	..	..	..	21	..	22	..
47	Lasudiya	851.00	65	94	557	305	252	27	25	..	..	60	5	153	3
48	Peepal Hela	2,144.00	150	220	1,365	704	661	73	89	..	..	162	13	407	30
49	Balchidi	1,133.00	60	61	432	237	195	128	113	..	..	58	5	139	6
50	Khajuriya	1,980.00	164	243	1,392	742	650	61	57	..	..	177	11	434	131
51	Parsuliya	1,866.00	132	142	856	447	409	43	43	12	16	124	17	248	120
	Parsuliya		*126*	*136*	*826*	*434*	*392*	*43*	*43*	..	..	*121*	*17*	*240*	*115*
	Toti Chowki		*6*	*6*	*30*	*13*	*17*	..	..	*12*	*16*	*3*	..	*8*	*5*
52	Bargya	1,211.00	93	97	424	228	196	26	28	54	53	46	8	116	71
	Bargya		*83*	*87*	*370*	*202*	*168*	..	..	*54*	*53*	*46*	*8*	*100*	*57*
	Karnadiyapura		*10*	*10*	*54*	*26*	*28*	*26*	*28*	..	..	..	..	*16*	*14*
53	Sunder Heda	1,478.00	30	36	290	145	145	10	6	..	..	20	..	101	62
54	Morcha Khedi	501.00	87	87	617	324	293	12	9	..	..	79	3	191	32
55	Kushalpura	640.00	16	16	95	49	46	13	7	..	..	2	..	23	1
56	Shahpura	1,011.00	68	68	329	161	168	114	116	..	..	12	..	84	2
	Shahpura		*29*	*29*	*145*	*67*	*78*	*20*	*26*	..	..	*2*	..	*39*	..
	Dhudi Chowki		*39*	*39*	*184*	*94*	*90*	*94*	*90*	..	..	*10*	..	*45*	*2*
57	Madhopura	321.00	5	5	55	29	26	..	..	..	..	1	..	21	..
58	Keshariyabey	478.00	16	16	114	64	50	..	..	..	..	11	..	39	..
59	Jadkyakhedi	1,645.00	94	94	493	266	227	34	23	..	..	35	..	158	2
60	Ashapura	299.00	13	15	79	40	39	3	2	..	..	..	..	31	1
61	Rughunathpura	483.00	12	13	63	36	27	..	..	..	..	..	..	16	1
62	Bakhtawarpura	376.00	25	26	115	58	57	5	5	..	..	3	..	38	4
63	Rajpura	707.00	40	40	225	117	108	58	50	..	..	14	..	68	13
64	Gehurukhedi	627.00	36	38	200	103	97	4	4	..	..	10	..	71	8
65	Panali	1,140.00	75	76	390	191	199	38	45	..	..	33	1	120	131
66	Sherpura	746.00	..	..	..	Uninhabited		..	..	..	..	..	..	..	..
67	Gujaribey	890.00	40	40	255	143	112	64	50	..	..	40	1	79	69
68	Bhilwadia	2,483.00	248	257	1,432	721	711	144	155	..	..	254	60	363	137
69	Bhatkhedi	1,307.00	102	105	575	300	275	126	124	..	..	98	1	173	5
70	Napliyakhedi	811.00	64	64	359	197	162	73	57	..	..	24	3	108	11
71	Damdiya	747.00	46	49	274	158	116	29	21	..	..	21	..	87	2
72	Doltariya	995.00	100	100	527	275	252	112	123	..	..	66	4	143	70
73	Bhojpuria	407.00	24	25	150	75	75	..	..	..	..	25	2	46	13
74	Ralayati	1,192 00	44	52	282	154	128	45	38	..	..	26	..	98	17
75	Poonarkhedi	2,249.00	173	173	855	444	411	75	72	..	..	103	6	260	35
76	Dewalkheda	1,135.00	107	130	438	225	213	78	78	..	..	39	3	127	48
77	Dhurla	575.00	35	49	256	132	124	19	15	..	..	54	13	75	40
78	Talodi	2,103.00	76	92	621	318	303	109	92	..	..	115	23	176	59
79	Suwahedi	862.00	20	22	139	82	57	..	..	..	..	1	..	48	35
80	Nalkheda	520.00	43	28	259	131	128	5	6	..	..	13	..	72	52
81	Pagara	927.00	57	84	438	234	204	13	11	..	..	27	3	147	6
82	Pagari	1,086.00	29	36	201	103	98	7	8	..	..	31	3	54	2
83	Barwan	2,321.00	184	236	1,246	645	601	98	90	12	8	113	15	366	47
84	Lasudli (Maharaja)	1,811.00	95	122	772	399	373	36	29	..	..	101	7	215	19
85	Bagadiyakhedi	288.00	28	33	156	80	76	44	36	..	..	12	9	50	27
86	Angadpura	354.00	19	26	196	104	92	11	8	..	..	5	..	63	31
87	Muwaliya Dangi	881.00	38	52	317	161	156	27	30	..	..	16	..	102	36

BIAORA TAHSIL

WORKERS																						
I		II		III		IV		V (a)		V (b)		VI		VII		VIII		IX		X Non-Workers		L.C. No.
M	F	M	F	M	F	M	F	M	F	M	F	M	F	M	F	M	F	M	F	M	F	
17	18	19	20	21	22	23	24	25	26	27	28	29	30	31	32	33	34	35	36	37	38	1
20	19	7	11	1	..	..	..	1	..	..	..	..	..	..	..	..	..	..	..	24	18	44
320	12	93	12	1	..	..	..	..	..	..	..	3	1	1	..	..	..	5	1	327	639	45
20	..	..	..	2	..	..	..	..	..	..	..	..	..	..	..	..	..	..	..	32	46	46
131	..	18	3	..	..	..	..	2	..	2	..	..	..	..	..	..	..	..	..	152	249	47
294	3	44	20	38	2	..	..	17	4	..	..	3	..	2	..	1	..	8	1	297	631	48
101	1	15	5	19	..	..	..	..	..	..	..	..	..	1	..	..	..	3	..	98	189	49
326	90	46	40	20	..	..	..	27	1	2	..	..	..	2	..	..	..	11	..	308	519	50
127	2	21	113	55	1	..	..	15	..	5	..	4	..	8	..	2	..	11	4	199	289	51
124	*2*	*17*	*108*	*55*	*1*	..	..	*15*	..	*5*	..	*4*	..	*8*	..	*1*	..	*11*	*4*	*194*	*277*	
3	..	*4*	*5*	..	..	..	..	..	..	..	..	..	..	..	..	*1*	..	..	..	*5*	*12*	
64	17	34	50	6	2	..	..	1	..	..	..	..	..	1	..	..	..	10	2	112	125	52
60	*17*	*23*	*37*	*6*	*2*	..	..	*1*	..	..	..	..	..	*1*	..	..	..	*9*	*1*	*102*	*111*	
4	..	*11*	*13*	..	..	..	..	..	..	..	..	..	..	..	..	..	..	*1*	*1*	*10*	*14*	
75	12	26	50	..	..	..	..	..	..	..	..	..	..	..	..	..	..	..	..	44	83	53
150	31	8	1	22	..	..	..	2	..	..	..	..	..	..	..	..	..	9	..	133	261	54
20	..	2	1	1	..	..	..	..	..	..	..	..	..	..	..	..	..	..	..	26	45	55
65	1	10	1	9	..	..	..	..	..	..	..	..	..	..	..	..	..	..	..	77	166	56
27	..	*6*	..	*6*	..	..	..	..	..	..	..	..	..	..	..	..	..	..	..	*28*	*78*	
38	*1*	*4*	*1*	*3*	..	..	..	..	..	..	..	..	..	..	..	..	..	..	..	*49*	*88*	
17	..	..	..	4	..	..	..	..	..	..	..	..	..	..	..	..	..	..	..	8	26	57
23	..	2	..	13	..	..	..	..	..	..	..	..	..	..	..	..	..	1	..	25	50	58
118	1	1	..	21	..	..	..	3	..	6	..	..	..	1	..	..	..	8	1	108	225	59
22	1	1	..	7	..	..	..	..	..	1	..	..	..	..	..	..	..	..	..	9	33	60
13	..	..	1	3	..	..	..	..	..	..	..	..	..	..	..	..	..	..	..	20	26	61
26	..	3	4	9	..	..	..	..	..	..	..	..	..	..	..	..	..	..	..	20	53	62
34	..	11	13	21	..	..	..	..	..	..	..	2	..	..	..	..	..	..	..	49	95	63
49	5	2	3	17	..	..	..	..	..	3	..	..	..	..	..	..	..	..	..	32	89	64
90	125	3	6	18	..	..	..	6	..	..	..	..	..	1	..	..	..	2	..	71	68	65
..	..	..	..	..	..	..	..	..	..	Uninhabited				..	..	..	..	..	..	..	..	66
52	62	2	6	19	1	..	..	1	..	..	..	5	..	..	..	..	..	..	..	64	43	67
210	72	65	56	14	..	..	..	12	5	3	..	..	..	19	..	2	..	38	4	358	574	68
101	1	27	4	28	..	..	..	6	..	2	..	..	..	2	..	..	..	7	..	127	270	69
59	..	28	11	17	..	..	..	3	..	..	..	..	..	..	..	..	..	1	..	89	151	70
52	..	16	2	12	..	..	..	4	..	..	..	1	..	..	..	..	..	2	..	71	114	71
78	3	59	67	..	..	..	..	..	..	2	..	..	..	..	..	..	..	4	..	132	182	72
14	..	22	10	..	..	..	..	..	..	3	..	1	..	5	..	1	3	..	..	29	62	73
62	15	16	2	11	..	..	..	2	..	4	..	..	..	..	..	..	..	3	..	56	111	74
181	11	36	12	17	..	..	..	15	10	3	..	1	..	2	2	1	..	4	..	184	376	75
61	10	36	38	20	..	..	..	2	..	2	..	..	..	2	..	..	..	4	..	98	165	76
59	29	14	11	..	..	..	..	..	..	..	..	..	..	..	..	..	..	2	..	57	84	77
92	..	57	58	2	..	..	..	9	1	..	..	..	..	8	..	..	..	8	..	142	244	78
43	32	5	3	..	..	..	..	..	..	..	..	..	..	..	..	..	..	..	..	34	22	79
68	50	3	2	..	..	..	..	1	..	..	..	..	..	..	..	..	..	..	..	59	76	80
124	1	12	5	5	..	..	..	2	..	4	..	..	..	..	..	..	..	..	..	87	198	81
53	2	1	..	..	..	..	..	..	..	..	..	..	..	..	..	..	..	..	..	49	96	82
259	5	59	41	7	..	..	..	12	..	5	..	..	..	6	..	1	..	17	1	279	554	83
158	2	25	17	4	..	..	..	22	..	1	..	..	..	1	..	..	..	4	..	184	354	84
31	..	18	27	..	..	..	..	..	..	..	..	..	..	..	..	..	..	1	..	30	49	85
52	23	3	8	4	..	..	..	..	..	..	..	4	..	..	..	..	..	..	..	41	61	86
78	16	20	20	3	..	..	..	..	..	..	..	..	..	1	..	..	..	..	..	59	120	87

PRIMARY CENSUS ABSTRACT

L.C. No.	Name of Village/ Town/ Ward/ Urban Block	Area of village in acres and of town/ ward in Km.²	Occupied residential houses	Total No. of households	Total population (Including institutional and houseless population)			Scheduled Castes		Scheduled Tribes		Literate and educated persons		(I-IX) Total Workers	
					P	M	F	M	F	M	F	M	F	M	F
1	2	3	4	5	6	7	8	9	10	11	12	13	14	15	16
88	Barkhedi	976.00	81	81	446	228	218	41	35	..	..	68	2	125	28
89	Baiheda	2.230.00	157	157	862	433	429	24	36	..	..	107	9	252	208
90	Bagori	392.00	46	59	354	183	171	69	59	..	..	64	1	94	8
91	Atralya	844.00	28	46	331	170	161	62	65	..	..	38	2	89	5
92	Ladanpur Charan	226.00	3	3	13	4	9	2	5	..	..	3	1	4	2
93	Nalbandi	406.00	33	53	273	149	124	6	6	..	..	27	..	104	6
	Nalbandi		*31*	*48*	*257*	*141*	*116*	*6*	*6*	..	..	*26*	..	*100*	*6*
	Pura		*2*	*5*	*16*	*8*	*8*	..	..	..	..	*1*	..	*4*	..
94	Bajpura	316.00	7	16	145	68	77	..	..	..	..	35	2	42	..
95	KherKhedi	326.00	6	9	52	31	21	5	1	..	..	11	..	21	..
96	Higona	168.00	5	7	50	28	22	..	..	..	..	5	..	17	2
97	Khankra Gandi	169.00	10	11	51	27	24	3	1	..	..	5	1	24	1
98	Kamlya Khedi	360.00	20	25	125	69	56	5	3	..	..	6	..	37	11
99	Gidor Mina	2,136.00	91	109	738	392	346	34	26	1	..	79	7	239	199
	Gidor Mina		*61*	*73*	*559*	*298*	*261*	*34*	*26*	*1*	..	*74*	*7*	*175*	*141*
	Khedi Majra		*30*	*36*	*179*	*94*	*85*	..	..	..	..	*5*	..	*64*	*58*
100	Khankra Teja	540.00	53	59	290	138	152	19	17	..	..	12	..	93	15
101	Amarpura	283.00	17	20	92	45	47	..	..	..	..	1	..	29	..
102	Jharkheda	1,391.00	97	114	608	323	285	44	35	..	..	86	11	178	16
103	Char Khedi	830.00	27	38	230	136	94	25	17	..	..	19	..	83	5
104	Padli Maharaja	1,133.00	57	65	385	192	193	77	77	..	..	6	..	113	1
105	Talawda Maharaja	921.00	64	88	514	256	258	20	20	..	..	13	..	146	4
106	Luhari	1,005.00	51	65	346	177	169	53	57	..	..	36	5	111	22
107	Chacha Khedi	1,576.00	75	98	514	284	230	92	68	..	..	50	4	162	28
108	Belas	1,864.00	138	163	821	445	376	38	27	..	..	61	17	268	22
109	Bhagora	627.00	66	82	400	200	200	32	29	..	..	25	..	114	1
110	Manki	1,645.00	49	89	441	224	217	46	56	..	..	30	1	113	3
111	Sadiya	784.00	32	39	196	106	90	39	31	..	..	2	2	61	8
112	Bhopalpura	937.00	15	19	101	51	50	7	3	..	..	4	..	31	2
113	Morikho	1,334.00	36	41	247	132	115	11	8	..	..	12	..	70	13
	Morikho		*21*	*26*	*170*	*90*	*80*	*11*	*8*	..	..	*12*	..	*51*	*6*
	Banjara ka pura		*15*	*15*	*77*	*42*	*35*	..	..	..	..	..	..	*19*	*7*
114	Jami	1,386.00	86	105	591	306	285	138	111	4	5	57	12	162	44
115	Jamoniya (Malawar)	653.00	69	81	465	242	223	17	12	..	..	38	2	137	15
116	Bhatpura	544.00	11	15	83	49	34	19	17	..	..	..	1	26	3
	Bhatpura		*3*	*6*	*38*	*21*	*17*	*19*	*17*	..	..	..	*1*	*12*	*1*
	Mansingh ka pura		*6*	*6*	*31*	*18*	*13*	..	..	..	..	..	..	*10*	*2*
	Bhatani		*2*	*3*	*14*	*10*	*4*	..	..	..	..	..	..	*4*	..
117	Shikargah Malawar	11,066.00	..	..	..	Uninhabited		..	..	..	..	..	..	..	..
118	Shamsherpura	1,403.00	34	45	262	125	137	24	28	..	..	14	1	78	2
119	Jotpur	658.00	14	15	76	42	34	6	1	..	..	..	..	24	1
120	Gokulpura	110.00	1	1	6	4	2	..	..	..	..	3	..	1	..
121	Dev Khedi	504.00	37	45	294	156	138	38	26	..	..	23	..	89	3
122	Tawadiya ka pura	196.00	9	9	61	23	38	..	..	..	..	..	..	12	..
123	Jemalpura	361.00	10	11	37	21	16	..	..	..	..	2	..	12	..
124	Khajur Khedi	213.00	8	8	56	35	21	3	2	7	2	3	..	14	..
125	Khedi Kushalpura	680.00	34	43	201	102	99	36	34	..	..	21	..	58	4
126	Malawar	1,881.00	280	316	1,700	920	780	117	111	17	21	278	55	472	199
127	Malawari	401.00	19	19	118	66	52	..	..	..	..	3	..	36	2
128	Bhagotipur	1,140.00	88	102	538	281	257	67	58	..	..	53	..	145	43

BIAORA TAHSIL

WORKERS																						
I		II		III		IV		V (a)		V (b)		VI		VII		VIII		IX		X Non-Workers		
M	F	M	F	M	F	M	F	M	F	M	F	M	F	M	F	M	F	M	F	M	F	L.C. No.
17	18	19	20	21	22	23	24	25	26	27	28	29	30	31	32	33	34	35	36	37	38	1
93	20	25	8	1	..	..	..	6	..	..	..	..	..	..	..	..	..	..	..	103	190	88
166	114	25	79	23	..	..	..	24	8	..	..	3	..	5	2	2	..	4	5	181	221	89
69	5	10	3	8	..	..	..	1	..	..	..	..	..	1	..	..	..	5	..	89	163	90
70	2	4	3	9	..	..	..	4	..	..	..	..	..	1	..	..	..	1	..	81	156	91
2	..	2	2	..	..	..	..	..	..	..	..	..	..	..	..	..	..	..	..	..	7	92
76	..	3	..	24	..	..	..	..	..	..	..	..	6	..	..	..	..	1	..	45	118	93
72	..	*3*	..	*24*	..	..	..	..	..	..	..	..	*6*	..	..	..	..	*1*	..	*41*	*110*	
4	..	..	..	..	..	..	..	..	..	..	..	..	..	..	..	..	..	..	..	*4*	*8*	
33	..	..	..	9	..	..	..	..	..	..	..	..	..	..	..	..	..	..	..	26	77	94
13	..	2	..	6	..	..	..	..	..	..	..	..	..	..	..	..	..	..	..	10	21	95
28	1	1	..	4	..	..	..	4	1	..	..	..	..	..	..	..	..	..	..	11	20	96
17	..	3	1	4	..	..	..	..	..	..	..	..	..	..	..	..	..	..	..	3	23	97
33	9	..	2	2	..	..	..	2	..	..	..	..	..	..	..	..	..	..	..	32	45	98
156	96	63	102	3	..	..	..	11	..	..	..	..	..	1	..	..	..	5	1	153	147	99
126	*94*	*29*	*46*	*3*	..	..	..	*11*	..	..	..	..	..	*1*	..	..	..	*5*	*1*	*123*	*120*	
30	*2*	*34*	*56*	..	..	..	..	..	..	..	..	..	..	..	..	..	..	..	..	*30*	*27*	
65	3	7	12	18	..	..	..	..	..	1	..	..	..	1	..	..	..	1	..	45	137	100
28	..	..	..	1	..	..	..	..	..	..	..	..	..	..	..	..	..	..	..	16	47	101
132	3	10	12	15	..	..	..	7	1	2	..	..	..	1	..	..	..	11	..	145	269	102
55	1	11	4	17	..	..	..	..	..	..	..	..	..	..	..	..	..	..	..	53	89	103
100	1	2	..	10	..	..	..	..	..	..	..	..	..	..	..	..	..	1	..	79	192	104
125	..	10	3	3	..	..	..	4	..	..	..	..	..	1	1	..	..	3	..	110	254	105
87	15	12	6	8	..	..	..	2	1	..	..	..	..	..	..	..	..	2	..	66	147	106
109	2	24	15	7	..	..	..	19	9	..	..	..	..	2	2	..	..	1	..	122	202	107
211	2	35	19	..	..	..	..	9	..	..	..	..	..	6	..	1	..	6	1	177	354	108
103	1	9	..	..	..	..	..	1	..	..	..	..	..	..	..	..	..	1	..	86	199	109
102	3	3	..	..	..	..	..	3	..	1	..	..	..	..	..	..	..	4	..	111	214	110
50	1	6	7	1	..	..	..	2	..	..	..	..	..	2	..	..	..	..	..	45	82	111
29	..	2	2	..	..	..	..	..	..	..	..	..	..	..	..	..	..	..	..	20	48	112
53	..	15	13	..	..	..	..	2	..	..	..	..	..	..	..	..	..	..	..	62	102	113
42	..	*7*	*6*	..	..	..	..	*2*	..	..	..	..	..	..	..	..	..	..	..	*39*	*74*	
11	..	*8*	*7*	..	..	..	..	..	..	..	..	..	..	..	..	..	..	..	..	*23*	*28*	
67	1	42	39	29	..	..	..	12	2	1	..	..	..	3	1	..	..	8	1	144	241	114
90	2	16	11	16	..	..	..	11	2	1	..	..	..	1	..	..	..	2	..	105	208	115
24	1	1	2	1	..	..	..	..	..	..	..	..	..	..	..	..	..	..	..	23	31	116
12	*1*	..	..	..	..	..	..	..	..	..	..	..	..	..	..	..	..	..	..	*9*	*16*	
8	..	*1*	*2*	*1*	..	..	..	..	..	..	..	..	..	..	..	..	..	..	..	*8*	*11*	
4	..	..	..	..	..	..	..	..	..	..	..	..	..	..	..	..	..	..	..	*6*	*4*	
..	..	..	..	..	..	..	..	..	..	..	..	Uninhabited		..	..	..	..	..	..	..	..	117
64	..	2	2	5	..	..	..	4	..	..	..	..	..	..	..	..	..	3	..	47	135	118
21	..	2	1	1	..	..	..	..	..	..	..	..	..	..	..	..	..	..	..	18	33	119
..	..	..	..	..	..	..	..	..	..	..	..	..	..	..	..	..	..	1	..	3	2	120
69	1	19	2	..	..	..	..	..	..	..	..	..	..	..	..	..	..	1	..	67	135	121
11	..	1	..	..	..	..	..	..	..	..	..	..	..	..	..	..	..	..	..	11	38	122
9	..	3	..	..	..	..	..	..	..	..	..	..	..	..	..	..	..	..	..	9	16	123
12	..	2	..	..	..	..	..	..	..	..	..	..	..	..	..	..	..	..	..	21	21	124
41	1	17	3	..	..	..	..	..	..	..	..	..	..	..	..	..	..	..	..	44	95	125
221	5	111	187	19	..	1	..	32	1	12	1	.	..	28	..	1	..	47	5	448	581	126
34	2	2	..	..	..	..	..	..	..	..	..	..	..	..	..	..	..	..	..	30	50	127
108	2	31	41	..	..	..	..	..	..	2	..	..	..	4	..	..	..	..	..	136	214	128

PRIMARY CENSUS ABSTRACT

L.C. No.	Name of Village/ Town/ Ward/ Urban Block	Area of village in acres and of town/ ward in Km.²	Occupied residential houses	Total No. of households	Total population (Including institutional and houseless population)			Scheduled Castes		Scheduled Tribes		Literate and educated persons		(I-IX) Total Workers	
					P	M	F	M	F	M	F	M	F	M	F
1	2	3	4	5	6	7	8	9	10	11	12	13	14	15	16
129	Bhilkhedi	614.00	33	36	200	105	95	65	63	..	..	20	..	54	10
130	Borda	560.00	37	61	333	178	155	60	52	..	..	22	3	90	126
131	Kandiya Khedi	509.00	19	22	113	63	50	22	18	..	..	7	1	39	9
132	Buda Kheda	463.00	26	40	212	101	111	10	10	..	..	11	1	53	12
133	Aranya	769.00	44	67	378	199	179	8	5	..	..	26	..	136	53
134	Khejda Meena	539.00	25	30	185	87	98	9	12	..	..	15	..	59	25
135	Bapcha	465.00	25	25	172	89	83	12	12	..	..	10	..	60	9
	Bapcha		*23*	*23*	*157*	*81*	*76*	*11*	*11*	..	..	*8*	..	*54*	*7*
	Nayagaon		*2*	*2*	*15*	*8*	*7*	*1*	*1*	..	..	*2*	..	*6*	*2*
136	Amlayahat	1,205.00	60	101	545	291	254	56	42	..	..	56	7	169	11
137	Bamulya	403.00	19	29	170	80	90	21	23	..	..	3	..	59	10
138	Barkhedi	370.00	21	24	158	84	74	..	..	..	..	9	1	52	1
139	Kharetiya Khurd	722.00	24	43	236	122	114	10	6	..	..	23	2	77	..
140	Kharetiya kalan	768.00	18	23	182	92	90	9	4	..	..	3	..	48	..
141	Motipura	891.00	53	102	524	300	224	30	17	..	..	47	..	131	7
142	Gunjari	455.00	13	16	104	57	47	5	4	..	..	12	..	28	1
143	Sagpur	285.00	18	24	119	67	52	5	2	..	..	3	..	51	..
144	Sukhjhar	200.00	8	8	30	18	12	..	..	..	..	3	..	13	..
145	Chukalya	409.00	36	39	190	99	91	27	22	9	9	8	..	66	..
	Chukalya		*31*	*34*	*166*	*87*	*79*	*15*	*10*	*9*	*9*	*8*	..	*57*	..
	Balwatpura		*5*	*5*	*24*	*12*	*12*	*12*	*12*	..	..	..	..	*9*	..
146	Amratpura	298.00	15	18	79	40	39	3	..	..	..	3	..	26	1
147	Agri	275.00	30	37	195	103	92	..	..	..	..	..	..	69	1
148	Rampuria	205.00	4	4	21	14	7	..	..	..	..	..	..	10	..
149	Agar	3,274.00	238	268	1,301	663	638	162	181	..	..	65	3	418	173
	Agar		*139*	*162*	*794*	*393*	*401*	*140*	*162*	..	..	*60*	*3*	*230*	*97*
	Khejdakho		*32*	*32*	*184*	*94*	*90*	*1*	..	..	..	*2*	..	*66*	*25*
	Jamankapura			*42*	*201*	*106*	*95*	..	..	..	..	*3*	..	*70*	*34*
	Hathiakho		*16*	*19*	*73*	*43*	*30*	..	..	..	..	..	..	*36*	*7*
	Bediapura		*13*	*13*	*49*	*27*	*22*	*21*	*19*	..	..	..	..	*16*	*10*
150	Sunderpura	1,689.00	110	120	590	293	297	60	63	..	..	44	14	159	94
151	Bagripura	605.00	..	..	..	Uninhabited		..	..	..	..	..	..	..	..
152	Dhand	1,652.00	28	40	116	64	52	7	2	..	..	8	1	36	7
153	Kundikheda	1,110.00	57	63	320	173	147	16	10	..	..	25	1	98	9
154	Lodipura	1,005.00	64	74	395	213	182	23	18	..	..	33	3	119	7
155	Amdor	689.00	37	37	185	94	91	25	23	..	..	9	..	68	29
156	Tuwakhedi	447.00	24	32	176	92	84	17	16	..	..	8	..	56	11
157	Kishangarh	660.00	14	15	119	64	55	19	15	..	..	2	..	30	19
158	Bhanwas	1,343.00	125	154	821	440	381	67	65	..	..	59	1	268	214
159	Tumdia	275.00	16	18	146	76	70	..	..	..	..	8	..	40	12
160	Sadli	608.00	24	26	119	51	68	7	8	..	..	7	1	35	31
161	Karondiya	268.00	10	10	57	23	34	..	..	..	..	..	..	16	18
162	Mawaliya	224.00	10	10	71	37	34	..	..	..	..	..	..	27	15
163	Tarena	911.00	58	77	428	222	206	47	49	..	..	36	2	130	57
164	Patlapani	1,340.00	53	68	466	262	204	65	55	5	3	50	3	144	9
	Patlapani		*35*	*46*	*339*	*195*	*144*	*24*	*19*	*5*	*3*	*44*	*3*	*109*	*2*
	Chamarpura			*11*	*77*	*41*	*36*	*41*	*36*	..	..	*3*	..	*21*	*6*
	Gadripura		*10*	*11*	*50*	*26*	*24*	..	..	..	..	*3*	..	*14*	*1*
165	Tareni	1,391.00	69	82	471	242	229	33	24	..	2	43	..	137	47
166	Lakhanwas	2,920.00	220	259	1,354	697	657	174	142	5	3	176	34	370	137

BIAORA TAHSIL

WORKERS																						
I		II		III		IV		V (a)		V (b)		VI		VII		VIII		IX		X Non-Workers		L.C. No.
M	F	M	F	M	F	M	F	M	F	M	F	M	F	M	F	M	F	M	F	M	F	
17	18	19	20	21	22	23	24	25	26	27	28	29	30	31	32	33	34	35	36	37	38	1
46	1	8	9	..	..	..	..	..	..	..	..	..	..	..	..	..	..	..	..	51	85	129
59	126	30	..	1	..	..	..	..	..	..	..	..	..	..	..	..	..	..	..	88	29	130
19	2	20	7	..	..	..	..	..	..	..	..	..	..	..	..	..	..	..	..	24	41	131
40	1	13	11	..	..	..	..	..	..	..	..	..	..	..	..	..	..	..	..	48	99	132
71	4	64	55	..	..	..	..	..	..	..	..	..	..	..	..	..	..	1	..	63	120	133
34	..	25	25	..	..	..	..	..	..	..	..	..	..	..	..	..	..	..	..	28	73	134
30	..	26	9	..	..	..	..	1	..	..	..	2	..	1	..	..	..	..	..	29	74	135
27	..	*23*	*7*	..	..	..	..	*1*	..	..	..	*2*	..	*1*	..	..	..	..	..	*27*	*69*	
3	..	3	*2*	..	..	..	..	..	..	..	..	..	..	..	..	..	..	..	..	*2*	*5*	
105	..	41	11	..	..	..	..	11	..	1	..	5	..	1	..	1	..	4	..	122	243	136
50	..	4	10	..	..	..	..	5	..	..	..	..	..	..	..	..	..	..	..	21	80	137
50	1	1	..	..	..	..	..	..	..	..	..	..	..	1	..	..	..	..	..	32	73	138
65	..	4	..	..	..	..	..	5	..	..	..	1	..	2	..	..	..	..	..	45	114	139
48	..	..	..	..	..	..	..	..	..	..	..	..	..	..	..	..	..	..	..	44	90	140
99	1	7	6	1	..	..	..	16	..	2	..	..	..	1	..	.	..	5	..	169	217	141
27	1	1	..	..	..	..	..	..	..	..	..	..	..	..	..	..	..	..	..	29	46	142
49	..	2	..	..	..	..	..	..	..	..	..	..	..	..	..	..	..	..	..	16	52	143
13	..	..	..	..	..	..	..	..	..	..	..	..	..	..	..	..	..	..	..	5	12	144
63	..	3	..	..	..	..	..	..	..	..	..	..	..	..	..	..	..	..	..	33	91	145
54	..	*3*	..	..	..	..	..	..	..	..	..	..	..	..	..	..	..	..	..	*30*	*79*	
9	..	..	..	..	..	..	..	..	..	..	..	..	..	..	..	..	..	..	..	*3*	*12*	
21	1	5	..	..	..	..	..	..	..	..	..	..	..	..	..	..	..	..	..	14	38	146
67	1	2	..	..	..	..	..	..	..	..	..	..	..	..	..	..	..	..	..	34	91	147
10	..		..	..	..	..	..	..	..	..	..	..	..	..	..	..	..	..	..	4	7	148
310	115	74	55	1	..	..	..	17	..	2	..	2	..	6	..	..	..	6	3	245	465	149
153	*61*	*46*	*36*	..	..	..	..	*17*	..	*2*	..	*2*	..	*5*	..	..	..	*5*	..	*163*	*304*	
66	*24*	..	*1*	..	..	..	..	..	..	..	..	..	..	..	..	..	..	..	..	*28*	*65*	
46	*19*	*22*	*15*	..	..	..	..	..	..	..	..	..	..	1	..	..	..	*1*	..	*36*	*61*	
36	*6*	..	*1*	..	..	..	..	..	..	..	..	..	..	..	..	..	..	..	..	*7*	*23*	
9	*5*	*6*	*2*	*1*	..	..	..	..	..	..	..	..	..	..	..	..	..	..	*3*	*11*	*12*	
102	54	47	40	..	..	..	..	4	..	..	..	..	..	1	..	..	..	5	..	134	203	150
..	..	..	..	..	..	..	..	..	..	..	Uninhabited			..	..	..	..	..	..	..	..	151
33	6	3	1	..	..	..	..	..	..	..	..	..	..	..	..	..	..	..	..	28	45	152
69	..	14	9	8	..	..	..	5	..	..	..	..	..	2	..	..	..	..	..	75	138	153
85	..	15	5	9	..	..	..	5	1	1	..	..	..	1	..	..	..	3	1	94	175	154
37	22	14	7	14	..	..	..	2	..	..	..	..	..	..	..	..	..	1	..	26	62	155
40	8	13	2	3	..	..	..	..	..	..	..	..	..	..	..	..	..	..	1	36	73	156
18	9	11	9	1	..	..	..	..	..	..	..	..	..	..	..	..	..	..	1	34	36	157
168	154	41	57	39	..	..	..	12	1	..	..	..	..	2	..	..	..	6	2	172	167	158
39	12	..	..	1	..	..	..	..	..	..	..	..	..	..	..	..	..	..	..	36	58	159
24	23	10	8	1	..	..	..	.	..	..	..	..	..	..	..	..	..	..	..	16	37	160
12	13	4	5	..	..	..	..	..	..	..	..	..	..	..	..	..	..	..	..	7	16	161
22	13	4	2	1	..	..	..	..	..	..	..	..	..	..	..	..	..	..	..	10	19	162
91	10	18	47	11	..	..	..	4	..	1	..	..	..	..	..	..	..	5	..	92	149	163
125	..	17	9	..	..	..	..	1	..	..	..	..	..	..	..	..	..	1	..	118	195	164
101	..	*6*	*2*	..	..	..	..	*1*	..	..	..	..	..	..	..	..	..	*1*	..	*86*	*142*	
12	..	*9*	*6*	..	..	..	..	..	..	..	..	..	..	..	..	..	..	..	..	*20*	*30*	
12	..	*2*	*1*	..	..	..	..	..	..	..	..	..	..	..	..	..	..	..	..	*12*	*23*	
110	17	16	25	5	..	..	..	5	5	..	..	..	..	..	..	..	..	1	..	105	182	165
158	51	104	75	10	..	..	..	31	3	15	6	5	..	26	..	1	..	20	2	327	520	166

PRIMARY CENSUS ABSTRACT

L.C. No.	Name of Village/ Town/ Ward/ Urban Block	Area of village in acres and of town/ ward in Km.²	Occupied residential houses	Total No. of households	Total population (Including institutional and houseless population)			Scheduled Castes		Scheduled Tribes		Literate and educated persons		(I-IX) Total Workers	
					P	M	F	M	F	M	F	M	F	M	F
1	2	3	4	5	6	7	8	9	10	11	12	13	14	15	16
167	Padli Gusai	1,156.00	46	66	436	223	213	49	41	..	..	18	1	117	74
168	Nalyakhedi	754.00	41	45	273	152	121	21	23	..	..	5	2	86	62
169	Seel Kheda	3,277.00	156	181	1,021	516	505	108	104	14	11	61	3	336	254
	Seel Kheda		*115*	*130*	*705*	*365*	*340*	*94*	*84*	*14*	*11*	*54*	*3*	*235*	*156*
	Lodapura		*25*	*33*	*205*	*98*	*107*	..	*2*	..	..	*4*	..	*65*	*65*
	Bijapura		*16*	*18*	*111*	*53*	*58*	*14*	*18*	..	..	*3*	..	*36*	*33*
170	Jatiyakhedi	416.00	30	34	157	84	73	5	1	..	..	2	..	55	37
171	Beriyakhedi	1,460.00	67	105	556	311	245	50	40	..	..	61	10	177	55
	Beriyakhedi		*58*	*96*	*499*	*276*	*223*	*40*	*34*	..	..	*58*	*10*	*159*	*46*
	Jhandukapura		*9*	*9*	*57*	*35*	*22*	*10*	*6*	..	..	*3*	..	*18*	*9*
172	Maharaja Kheda	790.00	59	67	348	176	172	21	19	10	6	18	1	101	48
173	Padli Thakur	675.00	16	19	127	74	53	15	10	..	..	9	1	44	14
174	Bagwaj	1,569.00	88	109	629	319	310	41	47	..	..	20	2	187	96
175	Ghughohidi	440.00	23	29	163	95	68	41	34	8	4	14	1	56	2
176	Kanar Khedi	1,081.00	56	61	326	178	148	34	30	..	..	10	..	111	6
177	Shekhanpur	833.00	18	19	109	59	50	17	11	..	..	5	..	39	1
	Shekhanpur		*14*	*14*	*85*	*44*	*41*	*2*	*2*	..	..	*5*	..	*28*	*1*
	Gadripura		*4*	*5*	*24*	*15*	*9*	*15*	*9*	..	..	..	..	*11*	..
178	Gangahoni	2,747.00	179	233	1,293	661	632	128	134	..	..	118	11	406	237
179	Nandanpur	911.00	67	98	475	244	231	30	25	..	..	38	2	141	83
180	Umred	2,273.00	97	121	688	356	332	57	68	18	14	44	2	218	172
181	Khejada Maharaja	1,061.00	70	95	501	260	241	37	36	..	..	35	2	156	127
182	Kolu Khedi	952.00	48	62	361	197	164	18	11	..	..	18	9	126	10
183	Tulsipura	461.00	10	11	104	57	47	..	..	..	..	5	..	31	7
184	Hansrod	2,404.00	177	217	1,108	583	525	115	118	5	2	130	8	356	263
	Hansrod		*76*	*96*	*475*	*246*	*229*	*76*	*72*	..	..	*56*	*5*	*149*	*90*
	Nayakheda		*99*	*118*	*620*	*327*	*293*	*39*	*46*	..	..	*74*	*3*	*198*	*170*
	Nayapura		*2*	*3*	13	10	*3*	..	..	*5*	*2*	..	..	*9*	*3*
185	Salariyakhedi.	1,275.00	86	108	529	273	256	58	63	..	..	42	1	163	51
	Salariya Khedi		*82*	*104*	*509*	*266*	*243*	*56*	*59*	..	..	*42*	1	*158*	*45*
	Nayapura		*4*	*4*	*20*	*7*	*13*	*2*	*4*	..	..	..	..	5	
186	Silepur	1,505.00	95	120	636	350	286	67	57	..	..	32	3	192	161
187	Gordhanpura	787.00	39	56	230	113	117	34	40	..	..	11	..	*86*	47
	Gordhanpura		*14*	*21*	*89*	*43*	*46*	*8*	*11*	..	..	*6*	..	*30*	*18*
	Nayapura		*25*	*35*	*141*	*70*	*71*	*26*	*29*	..	..	*5*	..	*56*	*29*
188	Dalapura	810.00	57	58	216	116	100	12	10	..	..	2	..	67	9
	Dalapura		*24*	*25*	*155*	*82*	*73*	*12*	*10*	..	..	*2*	..	*46*	..
	Baldipura		*33*	*33*	*61*	*34*	*27*	..	..	..	..	..	..	*21*	*2*
189	Nari	1,521.00	90	96	514	284	230	44	32	..	..	63	6	190	76
190	Borda	943.00	92	100	403	213	190	8	6	..	..	2	..	139	9
	Borda		*53*	*58*	*250*	*134*	*116*	..	..	..	..	*1*	..	*88*	*6*
	Nayapura		*39*	*42*	*153*	*79*	*74*	*8*	*6*	..	..	*1*	..	*51*	*3*
191	Silpati Barbal	1,220.00	67	71	387	209	178	26	22	..	..	29	3	126	37
192	Balyapura	667.00	31	36	127	71	56	..	..	..	..	1	..	42	3
	Balyapura		*11*	*12*	*39*	*22*	*17*	..	..	..	..	*1*	..	*15*	..
	Pura Balyapura		*2*	*3*	*2*	*1*	*1*	..	..	..	..	..	..	..	..
	Pura Badyapura		*18*	*21*	*86*	*48*	*38*	..	..	..	..	..	..	*27*	*3*
193	Gidorhat	3,163.00	181	222	1,191	640	551	12	13	..	..	171	21	336	159
194	Peeplya Khedi	1,334.00	88	100	412	221	191	40	35	..	..	26	1	116	6
195	Nivanya	1,332.00	91	112	764	396	368	77	69	..	..	130	2	240	4

BIAORA TAHSIL

WORKERS																						
I		II		III		IV		V (a)		V (b)		VI		VII		VIII		IX		X Non-Workers		L.C. No.
M	F	M	F	M	F	M	F	M	F	M	F	M	F	M	F	M	F	M	F	M	F	
17	18	19	20	21	22	23	24	25	26	27	28	29	30	31	32	33	34	35	36	37	38	1
88	60	20	14	..	..	..	..	6	..	..	..	..	..	1	..	..	..	2	..	106	139	167
68	48	12	12	..	..	..	..	6	2	..	..	..	..	..	..	..	..	..	..	66	59	168
265	201	50	51	..	1	..	..	15	1	1	..	..	..	3	..	..	..	2	..	180	251	169
168	*113*	*46*	*42*	..	..	..	..	*15*	*1*	*1*	..	..	..	*3*	..	..	..	*2*	..	*130*	*184*	
62	57	3	7	..	1	..	..	..	..	..	..	..	..	..	..	..	..	..	..	*33*	*42*	
35	*31*	*1*	*2*	..	..	..	..	..	..	..	..	..	..	..	..	..	..	..	..	*17*	*25*	
47	31	8	6	..	..	..	..	..	..	..	..	..	..	..	..	..	..	..	..	29	36	170
139	4	10	51	19	..	..	..	4	..	2	..	..	..	2	..	..	..	1	..	134	190	171
125	*4*	*8*	*42*	*17*	..	..	..	*4*	..	*2*	..	..	..	*2*	..	..	..	*1*	..	*117*	*177*	
14	..	*2*	*9*	*2*	..	..	..	..	..	..	..	..	..	..	..	..	..	..	..	*17*	*13*	
69	1	19	46	8	1	..	..	..	..	2	..	..	..	1	..	..	..	2	..	75	124	172
42	12	2	2	..	..	..	..	..	..	..	..	..	..	..	..	..	..	..	..	30	39	173
163	87	13	9	1	..	..	..	5	..	..	..	..	..	2	..	1	..	2	..	132	214	174
27	..	14	2	11	..	..	..	1	..	1	..	..	..	..	..	..	..	2	..	39	66	175
54	1	29	1	18	..	..	..	10	4	..	..	..	..	..	..	..	..	..	..	67	142	176
20	1	7	..	9	..	..	..	2	..	..	..	..	..	1	..	..	..	..	..	20	49	177
17	*1*	*4*	..	*4*	..	..	..	*2*	..	..	..	..	..	*1*	..	..	..	..	..	*16*	*40*	
3	..	*3*	..	*5*	..	..	..	..	..	..	..	..	..	..	..	..	..	..	..	*4*	*9*	
271	174	81	57	20	1	..	..	21	3	5	1	..	..	1	..	..	..	7	1	255	395	178
94	68	28	14	4	..	..	..	8	1	..	..	..	..	2	..	..	..	5	..	103	148	179
154	146	18	23	27	..	..	..	12	3	1	..	1	..	1	..	..	..	4	..	138	160	180
119	110	17	13	10	..	..	..	4	4	..	..	..	..	1	..	..	..	5	..	104	114	181
78	4	22	6	21	..	..	..	3	..	..	..	..	..	1	..	..	..	1	..	71	154	182
28	7	..	..	3	..	..	..	..	..	..	..	..	..	..	..	..	..	..	..	26	40	183
251	180	66	81	7	..	..	..	16	..	1	1	..	..	4	..	1	..	10	1	227	262	184
84	*39*	*37*	*51*	*7*	..	..	..	*13*	..	*1*	..	..	..	*1*	..	..	..	*6*	..	*97*	*139*	
167	*141*	*20*	*27*	..	..	..	..	*3*	..	..	*1*	..	..	*3*	..	*1*	..	*4*	*1*	*129*	*123*	
..	..	*9*	*3*	..	..	..	..	..	..	..	..	..	..	..	..	..	..	..	..	*1*	..	
105	18	50	33	4	..	..	..	3	..	..	..	..	..	..	..	..	..	1	..	110	205	185
104	*18*	*47*	*27*	*3*	..	..	..	*3*	..	..	..	..	..	..	..	..	..	*1*	..	*108*	*198*	
1	..	*3*	*6*	*1*	..	..	..	..	..	..	..	..	..	..	..	..	..	..	..	*2*	*7*	
103	54	80	107	..	..	1	..	3	..	1	..	..	..	..	..	..	..	4	..	158	125	186
67	30	15	17	2	..	..	..	..	..	..	..	..	..	..	..	..	..	2	..	27	70	187
27	*15*	*2*	*3*	*1*	..	..	..	..	..	..	..	..	..	..	..	..	..	..	..	*13*	*28*	
40	*15*	*13*	*14*	*1*	..	..	..	..	..	..	..	..	..	..	..	..	..	*2*	..	*14*	*42*	
60	2	..	..	..	..	..	..	7	..	..	..	..	..	..	..	..	..	..	..	49	98	188
39	..	..	..	..	..	..	..	*7*	..	..	..	..	..	..	..	..	..	..	..	*36*	*73*	
21	*2*	..	..	..	..	..	..	..	..	..	..	..	..	..	..	..	..	..	..	*13*	*25*	
131	45	45	31	7	..	..	..	5	..	..	..	..	..	1	..	..	..	1	..	94	154	189
122	5	5	4	..	..	..	..	10	..	..	..	..	..	1	..	..	..	1	..	74	181	190
82	*4*	*1*	*2*	..	..	..	..	*4*	..	..	..	..	..	*1*	..	..	..	..	..	*46*	*110*	
40	*1*	*4*	*2*	..	..	..	..	*6*	..	..	..	..	..	..	..	..	..	*1*	..	*28*	*71*	
104	31	9	6	1	..	3	..	2	..	3	..	1	..	1	..	..	..	2	..	83	141	191
25	..	5	3	12	..	..	..	..	..	..	..	..	..	..	..	..	..	..	..	29	53	192
7	..	*3*	..	5	..	..	..	..	..	..	..	..	..	..	..	..	..	..	..	*7*	*17*	
..	..	..	..	..	..	..	..	..	..	..	..	..	..	..	..	..	..	..	..	*1*	*1*	
18	..	*2*	*3*	*7*	..	..	..	..	..	..	..	..	..	..	..	..	..	..	..	*21*	*35*	
256	118	32	40	2	..	..	..	21	1	1	..	7	..	4	..	1	..	12	..	304	392	193
99	..	10	6	5	..	..	..	1	..	..	..	..	..	..	..	..	..	1	..	105	185	194
177	..	13	1	11	..	..	..	25	3	..	..	..	..	5	..	..	..	9	..	156	364	195

PRIMARY CENSUS ABSTRACT

L.C. No.	Name of Village/ Town/ Ward/ Urban Block	Area of village in acres and of town/ ward in Km.²	Occupied residential houses	Total No. of households	Total population (Including institutional and houseless population)			Scheduled Castes		Scheduled Tribes		Literate and educated persons		(I-IX) Total Workers	
					P	M	F	M	F	M	F	M	F	M	F
1	2	3	4	5	6	7	8	9	10	11	12	13	14	15	16
196	Jepli	527.00	35	37	196	103	93	37	33	..	..	17	2	57	..
197	Bhatpura	331.00	..	..	..	Uninhabited		..	..	..	..	..	..	..	..
198	Jepla	1,312.00	83	94	447	241	206	62	49	..	..	22	..	131	1
199	Dhanya Khedi	626.00	44	49	254	135	119	61	49	..	..	15	2	82	..
200	Durgapura	410.00	7	7	59	34	25	..	..	..	..	2	..	15	..
201	Talawli	1,358.00	81	84	514	254	260	73	84	..	..	58	1	121	3
202	Dobda	1,118.00	82	91	500	270	230	175	151	..	..	73	6	166	16
203	Bhatpura Sondiya	592.00	22	23	125	70	55	20	9	..	..	7	..	45	3
204	Kasor Kalan	1,299.00	100	112	685	349	336	49	49	..	..	98	7	192	7
205	Kasor Khurd	715.00	52	58	351	185	166	80	73	..	..	35	..	110	21
206	Mahuwa K heda	33.00	..	..	..	Uninhabited		..	..	..	..	..	..	..	..
207	Nariyabey	858.00	77	84	427	227	200	64	66	..	..	55	6	117	38
208	Bankpura	815.00	22	35	203	110	93	22	21	..	..	1	..	67	..
209	Semli	319.00	14	20	130	73	57	10	5	..	..	10	..	36	1
210	Jagnyapura	820.00	22	36	204	114	90	5	5	..	..	10	..	73	..
	Jagnyapura		*9*	*14*	*86*	*47*	*39*	*5*	*5*	..	..	*10*	..	*32*	..
	Soudiyapura		*13*	*22*	*118*	*67*	*51*	..	..	..	..	..	..	*41*	..
211	Palabey	418.00	12	16	111	60	51	10	10	..	..	4	1	33	4
212	Kalakot	451.00	8	8	51	27	24	..	..	..	..	..	..	17	1
	Kalbelia ka pura		..	..	..	Uninhabited		..	..	..	..	..	..	..	..
213	Chanderi	935.00	24	24	142	75	67	7	8	..	..	1	..	45	..
214	Alampura	1,318.00	44	44	265	148	117	57	36	..	..	4	2	83	..
	Alampura		*28*	*28*	*172*	*91*	*81*	..	..	..	..	*3*	*2*	*54*	..
	Bujapura		*16*	*16*	*93*	*57*	*36*	*57*	*36*	..	..	*1*	..	*29*	..
215	Singapura	855.00	29	40	207	109	98	51	36	..	..	2	..	56	..
216	Taleni	770.00	12	17	103	47	56	4	7	..	..	10	..	31	..
	Taleni		*10*	*15*	*85*	*40*	*45*	*4*	*7*	..	..	*10*	..	*26*	..
	Balwatpura		*2*	*2*	*18*	*7*	*11*	..	..	..	..	..	..	*5*	..
217	Chontra	559.00	12	17	100	54	46	6	6	..	..	1	..	29	..
218	Tonka	1,612.00	73	89	580	290	290	40	41	..	..	40	3	182	62
219	Bisonya	4,399.00	130	164	1240	682	558	127	93	..	..	126	20	391	54
	Bisonya		*89*	*100*	*855*	*471*	*384*	*105*	*82*	..	..	*118*	*20*	*268*	*53*
	Nagantola		*21*	*43*	*240*	*133*	*107*	*22*	*11*	..	..	*6*	..	*80*	*1*
	Badia		*8*	*9*	*61*	*32*	*29*	..	..	..	..	*2*	..	*16*	..
	Chhola Dummachh		*5*	*5*	*33*	*15*	*18*	..	..	..	..	..	..	*9*	..
	Kolakho		*7*	*7*	*51*	*31*	*20*	..	..	..	..	..	..	*18*	..
220	Nethathari	1,427.00	45	45	333	184	149	16	14	..	..	3	1	103	..
	Nethathari		*30*	*30*	*231*	*126*	*105*	*16*	*14*	..	..	*3*	*1*	*72*	..
	Banjarapura Bada		*11*	*11*	*71*	*40*	*31*	..	..	..	..	..	..	*20*	..
	Banjarapura Chhota		*4*	*4*	*31*	*18*	*13*	..	..	..	..	..	..	*11*	..
221	Mothbadli	522.00	55	55	334	171	163	6	5	..	..	..	..	107	2
222	Amargarh	788.00	92	92	451	237	214	58	33	..	..	36	4	121	44
223	Khandiya	896.00	35	35	203	104	99	25	28	..	..	17	1	62	..
224	Kadia	627.00	17	17	108	53	55	..	..	..	..	2	..	29	..
	Kadia		*11*	*11*	*96*	*49*	*47*	..	..	..	..	..	..	*27*	..
	Chakbanjara		*6*	*6*	*12*	*4*	*8*	..	..	..	..	..	..	*2*	..
225	Rajpura	150.00	..	..	..	Uninhabited		..	..	..	..	..	..	..	..
226	Kali Karad	695.00	8	8	51	24	27	..	..	..	..	..	..	11	..
227	Lalpuria	456.00	5	5	54	30	24	..	..	..	..	..	..	16	..
228	Barkhedi	602.00	25	25	205	114	91	32	22	..	..	8	..	67	31

BIAORA TAHSIL

WORKERS																						
I		II		III		IV		V (a)		V (b)		VI		VII		VIII		IX		X Non-Workers		L.C. No.
M	F	M	F	M	F	M	F	M	F	M	F	M	F	M	F	M	F	M	F	M	F	
17	18	19	20	21	22	23	24	25	26	27	28	29	30	31	32	33	34	35	36	37	38	1
45	..	2	..	8	..	..	..	..	..	..	..	..	..	..	..	..	..	2	..	46	93	196
..	..	..	..	..	..	..	..	..	..	..	Uninhabited			..	..	..	..	..	..	..	..	197
108	1	4	..	19	..	..	..	..	..	..	..	..	..	..	..	..	..	..	..	110	205	198
72	..	2	..	7	..	..	..	1	..	..	..	..	..	..	..	..	..	..	..	53	119	199
12	..	..	..	3	..	..	..	..	..	..	..	..	..	..	..	..	..	..	..	19	25	200
109	2	8	1	3	..	..	..	..	..	..	..	..	..	..	..	..	..	1	..	133	257	201
128	..	21	16	4	..	3	..	5	..	..	..	3	..	..	..	..	..	2	..	104	214	202
35	..	2	3	8	..	..	..	..	..	..	..	..	..	..	..	..	..	..	..	25	52	203
152	2	8	5	7	..	..	..	12	..	..	..	..	..	3	..	..	..	10	..	157	329	204
72	4	16	17	17	..	..	..	1	..	..	..	..	..	..	..	..	..	4	..	75	145	205
..	..	..	..	..	..	..	..	..	..	..	Uninhabited			..	..	..	..	..	..	..	..	206
83	22	27	16	..	..	..	..	5	.	..	..	..	..	..	..	..	..	2	..	110	162	207
63	..	1	..	2	..	..	..	1	..	..	..	..	..	..	..	..	..	..	..	43	93	208
32	1	1	..	3	..	..	..	..	..	..	..	..	..	..	..	..	..	..	..	37	56	209
71	..	2	..	..	..	..	..	..	..	..	..	..	..	..	..	..	..	..	..	41	90	210
30	..	*2*	..	..	..	..	..	..	..	..	..	..	..	..	..	..	..	..	..	*15*	*39*	
41	..	..	..	..	..	..	..	..	..	..	..	..	..	..	..	..	..	..	..	*26*	*51*	
33	4	..	..	..	..	..	..	..	..	..	..	..	..	..	..	..	..	..	..	27	47	211
17	1	..	..	..	..	..	..	..	..	..	..	..	..	..	..	..	..	..	..	10	23	212
..	..	..	..	..	..	..	..	..	..	..	Uninhabited			..	..	..	..	..	..	..	..	
44	..	..	..	..	..	..	..	..	..	..	..	..	..	..	..	..	..	1	..	30	67	213
82	..	..	..	..	..	..	..	..	..	..	..	..	..	1	..	..	..	..	..	65	117	214
54	..	..	..	..	..	..	..	..	..	..	..	..	..	..	..	..	..	..	..	*37*	*81*	
28	..	..	..	..	..	..	..	..	..	..	..	..	..	*1*	..	..	..	..	..	*28*	*36*	
43	..	7	..	1	..	1	..	3	..	1	..	..	..	..	..	..	..	..	..	53	98	215
29	..	2	..	..	..	..	..	..	..	..	..	..	..	..	..	..	..	..	..	16	56	216
24	..	*2*	..	..	..	..	..	..	..	..	..	..	..	..	..	..	..	..	..	*14*	*45*	
5	..	..	..	..	..	..	..	..	..	..	..	..	..	..	..	..	..	..	..	*2*	*11*	
25	..	..	..	4	..	..	..	..	..	..	..	..	..	..	..	..	..	..	..	25	46	217
128	47	34	14	16	..	..	..	3	1	..	..	..	..	1	..	..	..	..	..	108	228	218
242	2	21	1	26	..	..	..	9	..	..	..	81	51	5	..	1	..	6	..	291	504	219
141	*1*	*14*	*1*	*12*	..	..	..	*9*	..	..	..	*81*	*51*	*4*	..	*1*	..	*6*	..	*203*	*331*	
72	*1*	*3*	..	*5*	..	..	..	..	..	..	..	..	..	..	..	..	..	..	..	*53*	*106*	
12	..	..	..	*3*	..	..	..	..	..	..	..	..	..	*1*	..	..	..	..	..	*16*	*29*	
6	..	..	..	*3*	..	..	..	..	..	..	..	..	..	..	..	..	..	..	..	*6*	*18*	
11	..	*4*	..	*3*	..	..	..	..	..	..	..	..	..	..	..	..	..	..	..	*13*	*20*	
103	..	..	..	..	..	..	..	..	..	..	..	..	..	..	..	..	..	..	..	81	149	220
72	..	..	..	..	..	..	..	..	..	..	..	..	..	..	..	..	..	..	..	*54*	*105*	
20	..	..	..	..	..	..	..	..	..	..	..	..	..	..	..	..	..	..	..	*20*	*31*	
11	..	..	..	..	..	..	..	..	..	..	..	..	..	..	..	..	..	..	..	*7*	*13*	
105	2	2	..	..	..	..	..	..	..	..	..	..	..	..	..	..	..	..	..	64	161	221
85	30	15	14	3	..	..	..	6	..	5	..	..	..	3	..	..	..	4	..	116	170	222
44	..	12	..	3	..	..	..	..	..	..	..	..	..	..	..	..	..	3	..	42	99	223
28	..	1	..	..	..	..	..	..	..	..	..	..	..	..	..	..	..	..	..	24	55	224
26	..	*1*	..	..	..	..	..	..	..	..	..	..	..	..	..	..	..	..	..	*22*	*47*	
2	..	..	..	..	..	..	..	..	..	..	..	..	..	..	..	..	..	..	..	*2*	*8*	
..	..	..	..	..	..	..	..	..	..	..	Uninhabited			..	..	..	..	..	..	..	..	225
10	..	..	..	1	..	..	..	..	..	..	..	..	..	..	..	..	..	..	..	13	27	226
14	..	1	..	1	..	..	..	..	..	..	..	..	..	..	..	..	..	..	..	14	24	227
52	25	3	5	6	..	..	..	5	1	..	..	..	..	..	..	..	..	1	..	47	60	228

PRIMARY CENSUS ABSTRACT

L.C. No.	Name of Village/ Town/ Ward/ Urban Block	Area of village in acres and of town/ ward in Km.²	Occupied residential houses	Total No. of households	Total population (Including institutional and houseless population)			Scheduled Castes		Scheduled Tribes		Literate and educated persons		(I-IX) Total Workers	
					P	M	F	M	F	M	F	M	F	M	F
1	2	3	4	5	6	7	8	9	10	11	12	13	14	15	16
229	Ratanpuria	425.00	11	11	83	44	33	1	..	..	..	..	..	26	..
230	Bhukni	465.00	25	25	207	109	98	47	49	..	..	..	..	61	32
231	Kandia Khedi	649.00	25	25	151	84	67	7	6	..	..	1	..	48	..
232	Sameli	469.00	22	22	123	71	52	13	8	..	..	..	..	40	..
233	Guljarpura	193.00	..	..	..	Uninhabited		..	..	..	..	..	..	..	..
234	Hayatpura	540.00	31	31	216	115	101	69	65	..	..	4	..	71	43
235	Tarena	1,083.00	31	31	211	110	101	13	14	..	..	27	..	67	1
	Balwatpura		..	..	..	Uninhabited		..	..	..	..	..	..	..	..
236	Sarsyabey	953.00	30	30	185	110	75	9	6	..	..	1	..	60	..
	Babapura		..	..	..	Uninhabited		..	..	..	..	..	..	..	..
237	Tajpura	216.00	..	..	..	Uninhabited		..	..	..	..	..	..	..	..
238	Napanera	2,297.00	119	131	785	406	379	18	22	..	..	115	25	242	14
	Napanera		*107*	*119*	*707*	*368*	*339*	*18*	*22*	..	..	*109*	*24*	*218*	*12*
	Patelpura		*12*	*12*	*78*	*38*	*40*	..	..	..	..	*6*	*1*	*24*	*2*
239	Talaopura	263.00	17	17	125	66	59	10	10	..	49	..	..	40	2
240	Jhiri	485.00	32	32	110	62	48	1	1	..	..	..	..	33	1
241	Mohammadpur	349.00	..	..	..	Uninhabited		..	..	..	..	..	..	..	..
242	Kundanpur	254.00	6	6	41	19	22	..	..	..	..	..	..	10	1
243	Harnathpura	490.00	13	13	66	33	33	..	..	..	..	4	2	24	..
244	Bedabey	919.00	32	32	196	103	93	15	13	..	..	11	..	65	1
245	Nalajhri	1,021.00	47	49	367	193	174	26	17	..	..	37	1	117	3
246	Kodiyapura	453.00	14	15	52	25	27	..	..	..	..	..	..	12	..
247	Amanpura	230.00	15	16	83	50	33	23	15	..	..	1	..	24	..
248	Amratpura	270.00	5	6	28	16	12	..	..	..	..	..	..	7	1
249	Newaj	984.00	50	64	374	209	165	20	26	..	..	20	1	139	22
	Newaj		*19*	*26*	*161*	*92*	*69*	*20*	*26*	..	..	*9*	..	*60*	*7*
	Dakhlipura		*31*	*38*	*213*	*117*	*96*	..	..	..	..	*11*	*1*	*79*	*15*
250	Dhand	463.00	21	21	99	53	46	..	..	..	..	2	..	32	4
	Dhand		*15*	*15*	*71*	*40*	*31*	..	..	..	..	..	..	*27*	*2*
	Laljipura		*6*	*6*	*28*	*13*	*15*	..	..	..	..	*2*	..	*5*	*2*
251	Banskho	576.00	46	46	233	132	101	..	..	..	..	4	..	64	21
	Banskho		*38*	*38*	*184*	*104*	*80*	..	..	..	..	*4*	..	*51*	*14*
	Shakkarpura		*4*	*4*	*26*	*16*	*10*	..	..	..	..	..	..	*7*	*5*
	Banskhopura		*4*	*4*	*23*	*12*	*11*	..	..	..	..	..	..	*6*	*2*
252	Newli	826.00	65	91	493	244	249	26	34	..	..	10	..	143	2
253	Naranpura	458.00	9	11	56	32	24	8	9	..	..	1	..	19	1
	Naranpura		*3*	*4*	*23*	*15*	*8*	*2*	*2*	..	..	..	..	*9*	..
	Pura Majra		*6*	*7*	*33*	*17*	*16*	*6*	*7*	..	..	*1*	..	*10*	*1*
254	Samarkho	490.00	19	20	93	42	51	..	..	..	..	..	..	29	4
	Samarkho		*16*	*16*	*73*	*34*	*39*	..	..	..	..	..	..	*21*	*1*
	Patelpura		*3*	*4*	*20*	*8*	*12*	..	..	..	..	..	..	*8*	*3*
255	Nahargarh	315.00	11	13	76	36	40	..	..	..	..	..	..	25	1
	Nahargarh		*7*	*9*	*50*	*25*	*25*	..	..	..	..	..	..	*16*	*1*
	Samelpura		*1*	*1*	*7*	*4*	*3*	..	..	..	..	..	..	*3*	..
	Nahargarhpura		*3*	*3*	*19*	*7*	*12*	..	..	..	..	..	..	*6*	..
256	Shikargah Dhand	690.00	..	..	..	Uninhabited		..	..	..	..	..	..	..	..
257	Dehri Kheda	655.00	32	34	168	91	77	6	5	..	..	1	..	60	3
	Dehri Kheda		*23*	*25*	*131*	*71*	*60*	*6*	*5*	..	..	*1*	..	*49*	*1*
	Imlipura		*9*	*9*	*37*	*20*	*17*	..	..	..	..	..	..	*11*	*2*
258	Gola Kheda	936.00	48	73	399	215	184	25	22	..	..	13	..	142	4

BIAORA TAHSIL

WORKERS																				NON-WORKERS		L.C. No.
I		II		III		IV		V (a)		V (b)		VI		VII		VIII		IX		X		
M	F	M	F	M	F	M	F	M	F	M	F	M	F	M	F	M	F	M	F	M	F	
17	18	19	20	21	22	23	24	25	26	27	28	29	30	31	32	33	34	35	36	37	38	1
22	..	1	..	2	..	..	..	..	..	1	..	..	..	..	..	..	..	..	..	18	39	229
37	22	20	9	3	..	..	..	1	1	..	..	..	..	..	..	..	..	..	..	48	66	230
47	..	..	..	1	..	..	..	..	..	..	..	..	..	..	..	..	..	..	..	36	67	231
35	..	1	..	3	..	..	..	1	..	..	..	..	..	..	..	..	..	..	..	31	52	232
..	..	..	..	..	..	..	..	..	..	Uninhabited		..	..	..	..	..	..	..	..	..	..	233
58	40	4	3	9	..	..	..	..	..	..	..	..	..	..	..	..	..	..	..	44	58	234
66	1	1	..	..	..	..	..	..	..	..	..	..	..	..	..	..	..	..	..	43	100	235
..	..	..	..	..	..	..	..	..	..	Uninhabited		..	..	..	..	..	..	..	..	..	..	
60	..	..	..	..	..	..	..	..	..	..	..	..	..	..	..	..	..	..	..	50	75	236
..	..	..	..	..	..	..	..	..	..	..	..	..	..	..	..	..	..	..	..	..	..	
..	..	..	..	..	..	..	..	..	..	Uninhabited		..	..	..	..	..	..	..	..	..	..	237
176	2	16	11	5	..	..	..	18	..	..	..	1	..	6	..	1	..	19	1	164	365	238
154	*2*	*15*	*9*	*5*	..	..	..	*18*	..	..	..	*1*	..	*6*	..	*1*	..	*18*	*1*	*150*	*327*	
22	..	*1*	*2*	..	..	..	..	..	..	..	..	..	..	..	..	..	..	*1*	..	*14*	*38*	
33	..	4	2	2	..	..	..	1	..	..	..	..	..	..	..	..	..	..	..	26	57	239
31	1	2	..	..	..	..	..	..	..	..	..	..	..	..	..	..	..	..	..	29	47	240
..	..	..	..	..	..	..	..	..	..	Uninhabited		..	..	..	..	..	..	..	..	..	..	241
6	1	4	..	..	..	..	..	..	..	..	..	..	..	..	..	..	..	..	..	9	21	242
18	..	5	..	..	..	..	..	..	..	..	..	..	..	..	..	..	..	1	..	9	33	243
58	..	7	1	..	..	..	..	..	..	..	..	..	..	..	..	..	..	..	..	38	92	244
84	1	28	2	..	..	..	..	4	..	..	..	..	..	..	..	..	..	1	..	76	171	245
11	..	..	..	1	..	..	..	..	..	..	..	..	..	..	..	..	..	..	..	13	27	246
24	..	..	..	..	..	..	..	..	..	..	..	..	..	..	..	..	..	..	..	26	33	247
7	1	..	..	..	..	..	..	..	..	..	..	..	..	..	..	..	..	..	..	9	11	248
108	..	6	22	16	..	..	..	1	..	4	..	..	..	..	..	..	..	4	..	70	143	249
45	..	*6*	*7*	*3*	..	..	..	..	..	*4*	..	..	..	..	..	..	..	*2*	..	*32*	*62*	
63	..	..	*15*	*13*	..	..	..	*1*	..	..	..	..	..	..	..	..	..	*2*	..	*38*	*81*	
31	3	1	1	..	..	..	..	..	..	..	..	..	..	..	..	..	..	..	..	21	42	250
26	*2*	*1*	..	..	..	..	..	..	..	..	..	..	..	..	..	..	..	..	..	*13*	*29*	
5	*1*	..	*1*	..	..	..	..	..	..	..	..	..	..	..	..	..	..	..	..	*8*	*13*	
57	16	6	3	1	..	..	..	..	2	..	..	..	..	..	..	..	..	..	..	68	80	251
46	*11*	*4*	*1*	*1*	..	..	..	..	*2*	..	..	..	..	..	..	..	..	..	..	*53*	*66*	
5	*3*	*2*	*2*	..	..	..	..	..	..	..	..	..	..	..	..	..	..	..	..	*9*	*5*	
6	*2*	..	..	..	..	..	..	..	..	..	..	..	..	..	..	..	..	..	..	*6*	*9*	
112	..	15	2	8	..	..	..	..	..	5	..	..	..	1	..	..	..	2	..	101	247	252
16	1	..	..	3	..	..	..	..	..	..	..	..	..	..	..	..	..	..	..	13	23	253
7	..	..	..	*2*	..	..	..	..	..	..	..	..	..	..	..	..	..	..	..	*6*	*8*	
9	*1*	..	..	*1*	..	..	..	..	..	..	..	..	..	..	..	..	..	..	..	*7*	*15*	
29	4	..	..	..	..	..	..	..	..	..	..	..	..	..	..	..	..	..	..	13	47	254
21	*1*	..	..	..	..	..	..	..	..	..	..	..	..	..	..	..	..	..	..	*13*	*38*	
8	*3*	..	..	..	..	..	..	..	..	..	..	..	..	..	..	..	..	..	..	..	*9*	
25	1	..	..	..	..	..	..	..	..	..	..	..	..	..	..	..	..	..	..	11	39	255
16	1	..	..	..	..	..	..	..	..	..	..	..	..	..	..	..	..	..	..	*9*	*24*	
3	..	..	..	..	..	..	..	..	..	..	..	..	..	..	..	..	..	..	..	*1*	*3*	
6	..	..	..	..	..	..	..	..	..	..	..	..	..	..	..	..	..	..	..	*1*	*12*	
..	..	..	..	..	..	..	..	..	..	Uninhabited		..	..	..	..	..	..	..	..	..	..	256
58	2	2	1	..	..	..	..	..	..	..	..	..	..	..	..	..	..	..	..	31	74	257
49	*1*	..	..	..	..	..	..	..	..	..	..	..	..	..	..	..	..	..	..	*22*	*59*	
9	*1*	*2*	*1*	..	..	..	..	..	..	..	..	..	..	..	..	..	..	..	..	*9*	*15*	
132	3	10	1	..	..	..	..	..	..	..	..	..	..	..	..	..	..	..	..	73	180	258

PRIMARY CENSUS ABSTRACT

L.C. No.	Name of Village/ Town/ Ward/ Urban Block	Area of village in acres and of town/ ward in Km.²	Occupied residential houses	Total No. of households	Total population (Including institutional and houseless population) P	M	F	Scheduled Castes M	F	Scheduled Tribes M	F	Literate and educated persons M	F	(I-IX) Total Workers M	F
1	2	3	4	5	6	7	8	9	10	11	12	13	14	15	16
259	Khuchni	685.00	43	56	277	157	120	36	36	..	..	5	..	102	40
260	Kaned	1,571.00	111	121	720	345	375	62	60	4	7	88	10	218	114
261	Relai	735.00	35	43	270	137	133	36	29	..	..	16	3	86	56
262	Peeplyapedat	995.00	42	52	290	152	138	13	18	..	..	8	..	104	66
263	Lalpuria	455.00	8	10	92	55	37	5	2	..	..	4	..	27	20
264	Bhagwanpura	463.00	19	28	141	84	57	14	5	..	..	1	..	57	30
265	Raipuria	2,000.00	85	109	596	311	285	46	49	5	5	40	..	194	49
266	Patanpur	387.00	12	12	80	48	32	3	2	..	..	4	..	25	11
267	Khanota	1,821.00	190	196	1,099	578	521	98	95	..	..	128	1	348	47
	Khanota		*152*	*158*	*894*	*456*	*438*	*89*	*88*	..	..	*113*	*1*	*263*	*34*
	Dakhlipura		*38*	*38*	*205*	*122*	*83*	*9*	*7*	..	..	*15*	..	*85*	*13*
268	Parasna	1,363.00	52	59	348	175	173	26	25	..	..	15	2	100	20
269	Dewapura	320.00	15	19	127	68	59	8	13	..	..	5	..	39	4
270	Madhopura	483.00	24	26	102	56	46	3	2	..	..	3	1	42	10
271	Lachhmanpura	307.00	10	12	59	32	27	..	..	..	..	1	..	22	..
272	Shikargah Bada Badla	1,291.00	..	..	..	Uninhabited		..	..	..	..	..	..	..	..
273	Suthaliya	1,888.00	439	560	2,613	1,434	1,179	193	176	15	12	660	252	689	256
	Suthaliya		*433*	*554*	*2,587*	*1,418*	*1,169*	*187*	*170*	*15*	*12*	*657*	*252*	*681*	*255*
	Ampura		*3*	*3*	*12*	*6*	*6*	*6*	*6*	..	..	..	..	*4*	*1*
	School Building		*3*	*3*	*14*	*10*	*4*	..	..	..	..	*3*	..	*4*	..
274	Pahadgarh	2,391.00	112	120	673	359	314	73	72	..	..	41	3	210	4
	Pahadgarh		*59*	*62*	*321*	*1 2*	*149*	*35*	*40*	..	..	*28*	*2*	*98*	*3*
	Narayanpura		*9*	*9*	*40*	*19*	*21*	*10*	*12*	..	..	*1*	..	*15*	*1*
	Kotra		*28*	*31*	*191*	*106*	*85*	*22*	*14*	..	..	*11*	*1*	*63*	..
	Shekhpura Nana Badli		*16*	*18*	*121*	*62*	*59*	*6*	*6*	..	..	*1*	..	*34*	..
275	Nani Badli Shikargah	259.00	..	..	..	Uninhabited		..	..	..	..	..	..	..	..
276	Naharbey	519.00	27	27	180	87	93	7	8	..	..	2	..	55	..
277	Chowki	147.00	11	11	72	41	31	..	..	..	..	1	..	17	..
	Chowki		*6*	*6*	*39*	*24*	*15*	..	..	..	..	..	..	*10*	..
	Sadakpura		*5*	*5*	*33*	*17*	*16*	..	..	..	..	*1*	..	*7*	..
278	Khandi	563.00	64	64	450	238	212	78	72	..	..	12	11	135	1
	Khandi		*37*	*37*	*260*	*138*	*122*	*18*	*21*	..	..	*8*	*7*	*83*	1
	Neempura		*7*	*7*	*55*	*28*	*27*	..	..	..	..	*4*	*4*	*13*	..
	Peeplipura		*3*	*3*	*24*	12	12	..	..	..	..	..	..	*6*	..
	Bagripura		*17*	*17*	*11*	*60*	*51*	*60*	*51*	..	..	..	..	*33*	..
279	Haripura	204.00	20	24	125	63	62	44	44	..	..	7	..	43	9
280	Shambhupura	682.00	21	26	167	81	86	32	43	..	..	11	..	41	12
281	Pardhani Kundal	753.00	46	52	255	133	122	12	11	..	..	23	..	89	23
282	Parlapura	1,293.00	149	153	819	437	382	26	21	..	..	147	13	230	99
283	Mhow	3,696.00	304	344	1,796	955	841	163	156	..	..	251	44	550	40
284	Berad	1,094.00	49	55	322	162	160	17	17	1	..	20	1	96	34
285	Gujarkhedi Kalan	444.00	26	31	269	144	125	1	5	..	..	7	1	92	40
286	Gujarkhedi Khurd	120.00	..	..	..	Uninhabited		..	..	..	..	..	..	..	..
287	Niwara	1,668.00	51	69	361	206	155	35	23	..	..	8	..	112	4
288	Todi	4,662.00	286	342	1,800	947	853	118	100	..	..	209	24	521	86
289	Kadia Hat	2,422.00	93	112	672	359	313	89	84	..	..	112	15	195	35
290	Lasudiya Meena	934.00	24	24	139	78	61	14	9	..	..	4	1	45	19
291	Huda	982.00	31	35	192	103	89	16	9	..	..	3	..	74	1
	Huda		*20*	*24*	*129*	*66*	*63*	*4*	*2*	..	..	*3*	..	*49*	*1*
	Beechka Kheda		*6*	*6*	*32*	*19*	*13*	*12*		..	..	..	..	*13*	..
	Khoda		*5*	*5*	*31*	*18*	*13*	..	..	..	..	..	..	*12*	..

BIAORA TAHSIL

WORKERS																				X Non-Workers		L.C. No.
I		II		III		IV		V(a)		V(b)		VI		VII		VIII		IX				
M	F	M	F	M	F	M	F	M	F	M	F	M	F	M	F	M	F	M	F	M	F	
17	18	19	20	21	22	23	24	25	26	27	28	29	30	31	32	33	34	35	36	37	38	1
80	34	3	6	14	..	..	..	2	..	1	..	..	..	..	..	..	..	2	..	55	80	259
144	66	36	43	..	..	..	..	21	2	4	..	..	..	3	..	1	..	9	3	127	261	260
48	35	24	21	8	..	..	..	4	..	..	..	..	..	..	..	..	..	2	..	51	77	261
72	56	8	8	14	..	..	..	9	2	..	..	..	..	..	..	..	..	1	..	48	72	262
15	14	7	6	5	..	..	..	..	..	..	..	..	..	..	..	..	..	..	..	28	17	263
32	27	8	3	17	..	..	..	..	..	..	..	..	..	..	..	..	..	..	..	27	27	264
119	20	30	27	14	..	1	..	20	..	..	..	..	..	8	..	..	..	2	2	117	236	265
22	9	3	2	..	..	..	..	..	..	..	..	..	..	..	..	..	..	..	..	23	21	266
236	10	46	28	21	..	..	..	30	8	3	..	..	..	5	..	..	..	7	1	230	474	267
188	*4*	*33*	*22*	*6*	..	..	..	*24*	*7*	*3*	..	..	..	*5*	..	..	..	*4*	*1*	*193*	*404*	
48	*6*	*13*	*6*	*15*	..	..	..	*6*	*1*	..	..	..	..	..	..	..	..	3	..	*37*	*70*	
80	12	11	7	..	..	..	..	6	1	..	..	..	..	2	..	..	..	1	..	75	153	268
21	1	10	3	3	..	..	..	5	..	..	..	..	..	..	..	..	..	..	..	29	55	269
38	8	3	2	..	..	..	..	..	..	1	..	..	..	..	..	..	..	..	..	14	36	270
15	..	1	..	5	..	..	..	..	..	..	..	..	..	..	..	1	..	..	..	10	27	271
..	..	..	..	..	..	..	..	..	Uninhabited			..	..	..	..	..	..	..	..	..	..	272
188	87	170	147	15	..	..	..	82	8	18	..	1	..	130	2	8	..	77	12	745	923	273
181	*86*	*169*	*147*	*15*	..	..	..	*82*	*8*	*18*	..	*1*	..	*130*	*2*	*8*	..	*77*	*12*	*737*	*914*	
3	*1*	*1*	..	..	..	..	..	..	..	..	..	..	..	..	..	..	..	..	..	*3*	*5*	
4	..	..	..	..	..	..	..	..	..	..	..	..	..	..	..	..	..	..	..	6	*4*	
140	..	48	4	11	..	..	..	8	..	1	..	..	..	..	..	..	..	2	..	149	310	274
70	..	*15*	*3*	*7*	..	..	..	4	..	*1*	..	..	..	..	..	..	..	*1*	..	*74*	*146*	
11	..	*2*	*1*	*1*	..	..	..	*1*	..	..	..	..	..	..	..	..	..	..	..	*4*	*20*	
32	..	*26*	..	*2*	..	..	..	*2*	..	..	..	..	..	..	..	..	..	*1*	..	*43*	*85*	
27	..	*5*	..	*1*	..	..	..	*1*	..	..	..	..	..	..	..	..	..	..	..	*28*	*59*	
..	..	..	..	..	..	..	..	..	Uninhabited			..	..	..	..	..	..	..	..	..	..	275
44	..	11	..	..	..	..	..	..	..	..	..	..	..	..	..	..	..	..	..	32	93	276
14	..	3	..	..	..	..	..	..	..	..	..	..	..	..	..	..	..	..	..	24	31	277
8	..	*2*	..	..	..	..	..	..	..	..	..	..	..	..	..	..	..	..	..	*14*	*15*	
6	..	*1*	..	..	..	..	..	..	..	..	..	..	..	..	..	..	..	..	..	*10*	*16*	
66	..	67	1	..	..	..	..	1	..	1	..	..	..	..	..	..	..	..	..	103	211	278
36	..	*45*	*1*	..	..	..	..	*1*	..	*1*	..	..	..	..	..	..	..	..	..	*55*	*121*	
7	..	*6*	..	..	..	..	..	..	..	..	..	..	..	..	..	..	..	..	..	*15*	*27*	
3	..	*3*	..	..	..	..	..	..	..	..	..	..	..	..	..	..	..	..	..	*6*	*12*	
20	..	*13*	..	..	..	..	..	..	..	..	..	..	..	..	..	..	..	..	..	*27*	*51*	
..	..	40	8	1	..	..	..	1	1	1	..	..	..	..	..	..	..	..	..	20	53	279
..	..	34	7	..	..	..	..	1	1	3	4	3	..	..	..	..	..	..	..	40	74	280
..	..	82	22	1	..	..	..	1	..	1	..	..	..	..	..	..	..	4	1	44	99	281
..	..	131	79	2	..	..	..	61	15	4	..	3	..	11	1	1	..	17	4	207	283	282
270	9	160	14	22	..	..	..	20	2	25	11	1	1	25	..	..	..	27	3	405	801	283
69	8	15	23	6	1	..	..	2	2	..	..	..	..	1	..	..	..	3	..	66	126	284
62	31	7	7	20	1	..	..	1	..	..	..	2	1	..	..	..	..	..	..	52	85	285
..	..	..	..	..	..	..	..	..	Uninhabited			..	..	..	..	..	..	..	..	..	..	286
75	..	32	4	..	..	..	..	*1*	..	2	..	..	..	*1*	..	..	..	*1*	..	*94*	*151*	287
329	12	107	65	19	..	..	..	29	3	4	..	4	..	11	2	..	..	18	4	426	767	288
102	2	82	33	1	..	..	..	8	..	..	..	..	..	1	..	..	..	1	..	164	278	289
27	3	16	12	..	..	..	..	..	..	..	..	..	..	2	4	..	..	..	..	33	42	290
41	..	12	1	17	..	..	..	1	..	..	..	..	..	1	..	..	..	2	..	29	88	291
31	..	*6*	*1*	*11*	..	..	..	..	..	..	..	..	..	1	..	..	..	..	..	*17*	*62*	
3	..	*6*	..	*1*	..	..	..	*1*	..	..	..	..	..	..	..	..	..	*2*	..	*6*	*13*	
7	..	..	..	*5*	..	..	..	..	..	..	..	..	..	..	..	..	..	..	..	*6*	*13*	

PRIMARY CENSUS ABSTRACT

L.C. No.	Name of Village/ Town/ Ward/ Urban Block	Area of village in acres and of town/ ward in Km.²	Occupied residential houses	Total No. of households	Total population (Including institutional and houseless population)			Scheduled Castes		Scheduled Tribes		Literate and educated persons		(I-IX) Total Workers	
					P	M	F	M	F	M	F	M	F	M	F
1	2	3	4	5	6	7	8	9	10	11	12	13	14	15	16
292	Kankaria Gujar	1,727.00	90	110	513	260	253	30	29	..	..	31	4	179	6
293	Semlapar	1,893.00	88	111	627	333	294	106	90	..	..	66	2	200	88
	Semlapar		*69*	*87*	*498*	*268*	*230*	*101*	*84*	..	..	*52*	*1*	*162*	*75*
	Rajput Kheda		*19*	*24*	*129*	*65*	*64*	*5*	*6*	..	..	14	*1*	*38*	*13*

BIAORA

24/III	**Biaora (M)**		5.75	**1,734**	**2,368**	**13,011**	**6,903**	**6,108**	**961**	**843**	**32**	**7**	**3,923**	**1,615**	**3,011**	**315**
24/III/1	**Ward No.**	**1**	..	**99**	**180**	**948**	**480**	**468**	**20**	**21**	..	..	**318**	**118**	**219**	**23**
	Block No.	1	..	65	105	530	262	268	17	20	..	..	160	1	111	14
	Block No.	2	..	34	75	418	218	200	3	1	..	..	158	117	108	9
24/III/2	**Ward No.**	**2**	..	**127**	**188**	**1,089**	**592**	**497**	**112**	**87**	..	..	**334**	**129**	**217**	**9**
	Block No.	3	..	69	105	540	298	242	112	87	..	..	134	40	122	5
	Block No.	4	..	58	83	549	294	255	..	..	..	..	200	89	95	4
24/III/3	**Ward No.**	**3**	..	**165**	**262**	**1185**	**647**	**538**	**178**	**162**	**32**	**7**	**395**	**211**	**268**	**48**
	Block No.	5	..	70	129	570	318	252	148	133	..	..	178	57	147	22
	Block No.	6	..	95	133	615	329	286	30	29	32	7	217	154	121	26
24/III/4	**Ward No.**	**4**	..	**187**	**206**	**1,134**	**577**	**557**	**136**	**116**	..	..	**303**	**163**	**262**	**24**
	Block No.	7	..	86	110	635	323	312	61	53	..	..	185	89	148	8
	Block No.	8	..	101	96	499	254	245	75	63	..	..	118	74	114	16
24/III/5	**Ward No.**	**5**	..	**106**	**180**	**998**	**539**	**459**	**231**	**198**	..	..	**158**	**50**	**267**	**34**
	Block No.	9	..	62	81	442	230	212	41	42	..	..	54	13	128	24
	Block No.	10	..	44	99	556	309	247	190	156	..	..	104	37	139	10
24/III/6	**Ward No.**	**6**	..	**145**	**181**	**1.007**	**534**	**473**	**77**	**68**	..	..	**270**	**65**	**215**	**10**
	Block No.	11	..	89	109	610	325	285	77	68	..	..	152	28	131	6
	Block No.	12	..	56	72	397	209	188	..	..	..	..	118	37	84	4
24/III/7	**Ward No.**	**7**	..	**115**	**184**	**1,121**	**585**	**536**	**5**	**7**	..	..	**446**	**252**	**252**	**12**
	Block No.	13	..	54	81	535	288	247	..	..	..	..	222	141	114	2
	Block No.	14	..	61	103	586	297	289	5	7	..	..	224	111	138	10
24/III/8	**Ward No.**	**8**	..	**152**	**198**	**1.254**	**660**	**594**	..	..	..	..	**480**	**255**	**262**	**25**
	Block No.	15	..	86	95	592	317	275	..	..	..	..	238	128	120	11
	Block No.	16	..	66	103	662	343	319	..	..	..	..	242	127	142	14
24/III/9	**Ward No.**	**9**	..	**145**	**189**	**1,009**	**545**	**464**	**16**	**12**	..	..	**326**	**105**	**254**	**27**
	Block No.	17	..	82	107	505	263	242	10	9	..	..	134	33	125	26
	Block No.	18	..	63	82	504	282	222	6	3	..	..	192	72	129	1
25/III/10	**Ward No.**	**10**	..	**170**	**225**	**1,139**	**625**	**514**	**119**	**114**	..	..	**318**	**77**	**309**	**70**
	Block No.	19	..	80	98	462	245	217	95	95	..	..	77	17	128	58
	Block No.	20	..	90	127	677	380	297	24	19	..	..	241	60	181	12
24/III/11	**Ward No.**	**11**	..	**162**	**214**	**1,150**	**615**	**535**	**12**	**10**	..	..	**407**	**171**	**263**	**20**
	Block No.	21	..	105	143	835	438	397	..	..	..	..	311	148	177	8
	Block No.	22	..	57	71	315	177	138	12	10	..	..	96	23	86	12
24/III/12	**Ward No.**	**12**	..	**161**	**161**	**977**	**504**	**473**	**55**	**48**	..	..	**168**	**19**	**223**	**13**
	Block No.	23	..	98	98	589	314	275	50	44	..	..	76	..	117	9
	Block No.	24	..	63	63	388	190	198	5	4	..	..	92	19	106	4

BIAORA TAHSIL
BIAORA (M)

WORKERS																						
I		II		III		IV		V(a)		V(b)		VI		VII		VIII		IX		X Non-Workers		L.C. No.
M	F	M	F	M	F	M	F	M	F	M	F	M	F	M	F	M	F	M	F	M	F	
17	18	19	20	21	22	23	24	25	26	27	28	29	30	31	32	33	34	35	36	37	38	1
88	1	22	4	32	..	..	..	28	..	..	..	..	..	1	1	..	..	8	..	81	247	292
118	..	42	88	28	..	..	..	5	..	..	..	..	..	3	..	..	..	4	..	133	206	293
94	..	*33*	*75*	*23*	..	..	..	*5*	..	..	..	..	..	*3*	..	..	..	*4*	..	*106*	*155*	
24	..	*9*	*13*	*5*	..	..	..	..	..	..	..	..	..	..	..	..	..	..	..	*27*	*51*	

MUNICIPALITY

155	**18**	**87**	**41**	**44**	**3**	**15**	..	**248**	**59**	**383**	**16**	**151**	**10**	**843**	**33**	**234**	**14**	**851**	**121**	**3.892**	**5,793**	**24/III**
5	**1**	**1**	**1**	**3**	..	**15**	..	**1**	**5**	**33**	**2**	**11**	..	**46**	**2**	**30**	**9**	**74**	**3**	**261**	**445**	**24/III/1**
3	1	1	1	3	..	15	..	1	..	..	1	4	..	23	1	12	9	49	1	151	254	1
2	..	..	..	..	..	..	..	..	5	33	1	7	..	23	1	18	..	25	2	110	191	2
12	..	**3**	..	**1**	..	..	..	**14**	..	**21**	**1**	**2**	..	**54**	**1**	**19**	..	**91**	**7**	**375**	**438**	**24/III/2**
12	..	1	..	..	..	..	..	4	..	14	..	1	..	29	..	13	..	48	5	176	237	3
..	..	2	..	1	..	..	..	10	..	7	1	1	..	25	1	6	..	43	2	199	251	4
5	**1**	**4**	**8**	**2**	..	..	..	**10**	..	**20**	..	**12**	**6**	**50**	**5**	**40**	..	**125**	**28**	**379**	**490**	**24/III/3**
2	1	1	5	2	..	..	..	7	..	17	..	11	6	29	..	34	..	44	10	171	230	5
3	..	3	3	..	..	..	..	3	..	3	..	1	..	21	5	6	..	81	18	208	260	6
4	**1**	..	..	**1**	..	..	..	**7**	**1**	**39**	**3**	**9**	**1**	**99**	**6**	**31**	..	**72**	**12**	**315**	**533**	**24/III/4**
2	..	..	..	1	..	..	..	1	..	28	3	2	..	70	4	7	..	37	1	175	304	7
2	1	..	..	..	..	..	..	6	1	11	..	7	1	29	2	24	..	35	11	140	229	8
52	**1**	**16**	**19**	..	..	..	..	**7**	**1**	**41**	**2**	**15**	**1**	**59**	**3**	**32**	**2**	**45**	**5**	**272**	**425**	**24/III/5**
48	1	15	19	..	..	..	..	..	..	20	..	6	..	12	2	10	2	17	..	102	188	9
4	..	1	..	..	..	..	..	7	1	21	2	9	1	47	1	22	..	28	5	170	237	10
27	..	**6**	**1**	**24**	**1**	..	..	**24**	..	**33**	**2**	**2**	..	**46**	**3**	**6**	..	**47**	**3**	**319**	**463**	**24/III/6**
27	..	5	..	17	1	..	..	13	..	4	..	..	..	28	2	5	..	32	3	194	279	11
..	..	1	1	7	..	..	..	11	..	29	2	2	..	18	1	1	..	15	..	125	184	12
6	**2**	..	..	..	**1**	..	..	**11**	**2**	**50**	**2**	**3**	..	**128**	**2**	**15**	..	**39**	**3**	**333**	**524**	**24/III/7**
3	2	..	..	..	..	..	..	11	..	4	..	..	..	65	..	9	..	22	..	174	245	13
3	..	..	..	..	1	..	..	..	2	46	2	3	..	63	2	6	..	17	3	159	279	14
..	..	**12**	**5**	..	..	..	..	**50**	..	**34**	**2**	**3**	..	**94**	**2**	**14**	**1**	**55**	**15**	**398**	**569**	**24/III/8**
..	..	10	5	..	..	..	..	31	..	4	..	1	..	48	2	4	..	22	4	197	264	15
..	..	2	..	..	..	..	..	19	..	30	2	2	..	46	..	10	1	33	11	201	305	16
21	**6**	**14**	**2**	..	..	..	..	**17**	**4**	**19**	**1**	**5**	..	**81**	**1**	**13**	..	**84**	**13**	**291**	**437**	**24/III/9**
4	6	..	1	..	..	..	..	11	4	10	1	4	..	38	1	4	..	54	13	138	216	17
17	..	14	1	..	..	..	..	6	..	9	..	1	..	43	..	9	..	30	..	153	221	18
10	**4**	..	..	**10**	**1**	..	..	**64**	**44**	**21**	..	**57**	..	**66**	**5**	**5**	..	**76**	**16**	**316**	**444**	**24/III/10**
9	3	..	..	7	1	..	..	60	44	4	..	6	..	8	1	1	..	33	9	117	159	19
1	1	..	..	3	..	..	..	4	..	17	..	51	..	**58**	**4**	**4**	..	**43**	7	**199**	**285**	**20**
11	**2**	..	**2**	**1**	..	..	..	**32**	**2**	**36**	**1**	**26**	**2**	**68**	**1**	**6**	..	**83**	**10**	**352**	**515**	**24/III/11**
6	..	..	..	1	..	..	..	18	1	24	1	22	..	48	..	5	..	53	6	261	389	21
5	2	..	2	..	..	..	..	14	1	12	..	4	2	20	1	1	..	30	4	91	126	22
2	..	**31**	**3**	**2**	..	..	..	**11**	..	**36**	..	**6**	..	**52**	**2**	**23**	**2**	**60**	**6**	**281**	**460**	**24/III/12**
..	..	20	..	1	..	..	..	1	..	18	..	..	..	27	1	21	2	29	6	197	266	23
2	..	11	3	1	..	..	..	10	..	18	..	6	..	25	1	2	..	31	..	84	194	24

PRIMARY CENSUS ABSTRACT

L.C. No.	Name of Village/ Town/ Ward/ Urban Block	Area of village in acres and of town/ ward in Km.²	Occupied residential houses	Total No. of households	Total population (Including institutional and houseless population) P	M	F	Scheduled Castes M	F	Scheduled Tribes M	F	Literate and educated persons M	F	(I-IX) Total Workers M	F
1	2	3	4	5	6	7	8	9	10	11	12	13	14	15	16
24/4	**Sarangpur Tahsil (Rural)**	**899.3**		**18,033**	**50,485**			**11,043**		**218**		**12,155**		**28,468**	
			16,819		**97,146**		**46,661**		**10,356**		**176**		**1,548**		**10,201**
1	Kalapipal	1,701.28	70	71	363	192	171	45	41	..	..	7	..	109	6
2	Chandni Jagir	655.59	36	40	232	123	109	30	34	..	..	13	1	54	1
3	Peepalya Mochi	634.37	34	34	244	131	113	12	9	..	..	2	..	83	5
4	Budanpur	1,684.28	62	68	392	210	182	30	23	..	..	4	..	140	3
5	Tolighata	625.84	21	21	105	57	48	5	4	..	..	1	..	33	1
6	Rajpura	379.18	..	..	..	..	..	Uninhabited		..	..	..	..	..	..
7	Khajuria Hari	945.31	53	53	321	150	171	21	29	..	..	35	2	99	25
8	Ghonsla	781.06	41	41	217	118	99	..	..	13	3	1	..	82	34
9	Deoliman Khalsa	1,098.90	37	37	222	116	106	11	12	..	..	22	2	68	17
10	Deoliman Jagir	1,153.00	68	68	340	171	169	24	24	..	..	25	..	107	31
11	Sultania Khurd	466.22	19	19	102	51	51	3	1	..	..	9	1	39	..
12	Jhiri	887.19	63	72	423	222	201	24	18	..	..	21	..	138	6
13	Bhumla	1,130.78	67	97	535	275	260	67	70	..	..	71	6	156	43
14	Mundla Lodha	1,729.81	82	135	785	415	370	57	54	..	..	37	4	230	9
15	Sunsyahedi	1,174.28	71	101	451	235	216	63	57	..	..	18	..	143	11
16	Dayakhedi	886.65	24	26	156	79	77	37	38	..	..	4	..	49	9
17	Dedla	1,543.75	76	77	409	209	200	18	15	..	..	20	..	122	39
18	Sabarsya	1,474.41	98	127	673	360	313	113	91	..	..	48	1	239	19
19	Semliloda	1,906.41	118	136	639	353	286	56	33	..	..	48	1	202	15
20	Kadlawad	3,653.66	162	178	842	452	390	194	166	..	..	66	6	249	145
21	Jhanjhahedi	605.28	26	27	122	59	63	15	17	..	..	..	..	39	3
22	Teetri	1,003.22	60	60	267	137	130	8	5	..	..	..	..	101	1
23	Bhikanpur	979.38	39	39	159	80	79	18	15	..	..	3	1	51	1
24	Mehri Chhoti	1,018.00	36	36	192	97	95	5	5	..	..	..	..	68	94
25	Kherkhedi	817.16	38	38	164	91	73	16	11	6	1	11	..	53	3
26	Tisai	556.75	55	55	269	137	132	3	12	..	..	9	..	85	69
27	Pathari Jagir	1,285.93	78	78	402	200	202	35	32	..	..	23	..	117	25
28	Shamgi Ghata	1,597.34	66	66	331	167	164	23	23	..	..	27	1	82	32
29	Simrol	1,835.68	106	118	610	325	285	74	79	..	..	36	2	205	16
30	Khercha Khedi	1,618.03	74	74	406	205	201	26	29	..	..	10	..	122	16
31	Nipanya Tula	1,635.12	104	124	682	363	319	85	77	..	..	76	5	206	50
32	Bhat Khedi	1,952.00	130	130	804	421	383	93	85	..	..	96	2	244	128
33	Mehtabpura	330.56	13	13	84	44	40	..	..	..	..	5	..	22	2
34	Kachriya Bhai	1,275.65	106	106	522	273	249	80	80	..	..	92	13	171	81
35	Khajuria Ghata	2,015.19	108	108	564	292	272	49	44	..	..	45	..	169	50
36	Barol	1,075.57	62	62	296	152	144	12	9	..	..	13	..	86	16
37	Birgadi	581.25	33	33	170	81	89	12	12	..	..	10	..	53	32
38	Kunpa	1,912.62	119	121	676	346	330	44	49	..	..	69	2	225	118
39	Biaora Mandu	2,066.69	171	192	987	496	491	107	119	..	..	123	22	285	86
40	Videshi	1,153.50	57	57	314	157	157	26	23	..	..	17	..	108	1
41	Birjeepura	796.72	62	62	349	175	174	41	31	..	..	51	4	110	37
42	Sultanpura	1,154.81	58	58	294	154	140	40	36	..	..	10	..	92	..
43	Khaspura	310.52	18	18	116	58	58	5	9	..	..	12	..	37	20
44	Bakhatpura	361.78	4	4	25	12	13	1	4	..	..	2	..	8	2
45	Balodi	1,943.89	97	98	592	317	275	115	95	..	..	83	..	184	86
46	Bignodipura	1,643.67	88	88	581	294	287	69	69	..	..	57	4	153	57
	Bignodipura		*66*	*66*	*455*	*229*	*226*	*51*	*55*	..	..	*51*	*4*	*114*	*35*
	Shivajipura		*22*	*22*	*126*	*65*	*61*	*18*	*14*	..	..	*6*	..	*39*	*22*

SARANGPUR TAHSIL

WORKERS																						
I		II		III		IV		V(a)		V(b)		VI		VII		VIII		IX		X Non-Workers		
M	F	M	F	M	F	M	F	M	F	M	F	M	F	M	F	M	F	M	F	M	F	L.C. No.
17	18	19	20	21	22	23	24	25	26	27	28	29	30	31	32	33	34	35	36	37	38	1
17,377		**5,994**		**1,467**		**5**		**1,177**		**285**		**196**		**866**		**129**		**972**		**22,017**		**24/4**
3,721		**6,081**		**26**		**3**		**216**		**26**		**7**		**10**		**9**		**102**		**36,460**		
102	2	7	4	..	..	..	..	..	..	..	..	..	..	..	..	..	..	..	..	83	165	1
49	..	5	1	..	..	..	..	..	..	..	..	..	..	..	..	..	..	..	..	69	108	2
71	..	10	5	..	..	..	..	2	..	..	..	..	..	..	..	..	..	..	..	48	108	3
121	..	17	3	..	..	..	..	1	..	..	..	..	..	..	..	..	..	1	..	70	179	4
29	..	4	1	..	..	..	..	..	..	..	..	..	..	..	..	..	..	..	..	24	47	5
..	..	..	..	..	..	..	..	.. Uninhabited		..	..	..	..	..	..	..	..	..	..	..	..	6
80	24	10	..	..	..	..	..	4	1	..	..	..	..	..	..	..	..	5	..	51	146	7
76	34	2	..	..	..	..	..	..	..	..	..	..	..	..	..	..	..	4	..	36	65	8
56	16	8	..	2	..	..	..	1	1	..	..	..	..	..	..	..	..	1	..	48	89	9
80	27	11	..	5	..	..	..	5	4	..	..	..	..	2	..	..	..	4	..	64	138	10
38	..	..	..	..	..	..	..	1	..	..	..	..	..	..	..	..	..	..	..	12	51	11
118	..	18	6	..	..	..	..	1	..	..	..	..	..	..	..	..	..	1	..	84	195	12
91	3	36	40	5	..	..	..	19	..	..	..	..	..	..	..	1	..	4	..	119	217	13
212	8	18	1	..	..	..	..	..	..	..	..	..	..	..	..	..	..	..	..	185	361	14
124	1	19	10	..	..	..	..	..	..	..	..	..	..	..	..	..	..	..	..	92	205	15
28	..	21	9	..	..	..	..	..	..	..	..	..	..	..	..	..	..	..	..	30	68	16
63	..	57	39	2	..	..	..	..	..	..	..	..	..	..	..	..	..	..	..	87	161	17
180	..	33	19	13	..	..	..	11	..	..	..	..	..	1	..	..	..	1	..	121	294	18
177	2	25	13	..	..	..	..	..	..	..	..	..	..	..	..	..	..	..	..	151	271	19
171	..	40	133	13	..	..	..	1	..	13	11	..	..	6	..	..	..	5	1	203	245	20
38	2	1	1	..	..	..	..	..	..	..	..	..	..	..	..	..	..	..	..	20	60	21
98	1	3	..	..	..	..	..	..	..	..	..	..	..	..	..	..	..	..	..	36	129	22
50	1	1	..	..	..	..	..	..	..	..	..	..	..	..	..	..	..	..	..	29	78	23
68	94	..	..	..	..	..	..	..	..	..	..	..	..	..	..	..	..	..	..	29	1	24
41	2	4	..	3	..	..	..	3	..	..	1	..	..	..	..	..	..	2	..	38	70	25
63	3	22	66	..	..	..	..	..	..	..	..	..	..	..	..	..	..	..	..	52	63	26
90	15	12	8	11	1	..	..	..	..	1	..	..	..	1	1	..	..	2	..	83	177	27
59	1	21	31	..	..	..	..	2	..	..	..	..	..	..	..	..	..	..	..	85	132	28
133	13	27	3	26	..	..	..	5	..	1	..	3	..	4	..	..	..	6	..	120	269	29
63	5	39	10	13	..	..	..	1	1	..	..	2	..	1	..	..	..	3	..	83	185	30
130	..	47	49	15	..	..	..	9	1	..	..	..	..	1	..	..	..	4	..	157	269	31
190	106	23	16	11	..	..	..	9	6	4	..	..	..	3	..	..	..	4	..	177	255	32
11	1	8	1	3	..	..	..	..	..	..	..	..	..	..	..	..	..	..	..	22	38	33
101	17	58	63	2	..	..	..	6	1	1	..	..	..	..	..	..	..	3	..	102	168	34
108	..	23	50	25	..	..	..	6	..	..	..	..	..	4	..	..	..	3	..	123	222	35
60	1	6	14	20	1	..	..	..	..	..	..	..	..	..	..	..	..	..	..	66	128	36
35	23	10	9	8	..	..	..	..	..	..	..	..	..	..	..	..	..	..	..	28	57	37
125	69	40	46	45	..	..	..	4	..	—	1	3	2	3	..	..	..	4	..	121	212	38
123	28	94	55	24	1	..	..	23	..	..	..	..	..	7	..	3	..	11	2	211	405	39
84	..	13	1	8	..	..	..	2	..	..	..	..	..	..	..	..	..	1	..	49	156	40
71	14	31	23	3	..	..	..	3	..	..	..	..	..	..	..	..	..	2	..	65	137	41
82	..	6	..	4	..	..	..	..	..	..	..	..	..	..	..	..	..	..	..	62	140	42
23	..	14	20	..	..	..	..	..	..	..	..	..	..	..	..	..	..	..	..	21	38	43
7	..	1	2	..	..	..	..	..	..	..	..	..	..	..	..	..	..	..	..	4	11	44
110	3	41	79	1	..	..	..	14	3	4	..	..	..	..	..	..	..	14	1	133	189	45
100	..	49	56	1	1	..	..	..	..	1	..	2	..	..	..	..	..	..	..	141	230	46
82	..	*31*	*34*	*1*	*1*	..	..	..	..	..	..	..	..	..	..	..	..	..	..	*115*	*191*	
18	..	*18*	*22*	..	..	..	..	..	..	*1*	..	*2*	..	..	..	..	..	..	..	*26*	*39*	

PRIMARY CENSUS ABSTRACT

L.C. No.	Name of Village/ Town/ Ward/ Urban Block	Area of village in acres and of town/ ward in Km.²	Occupied residential houses	Total No. of households	Total population (Including institutional and houseless population)			Scheduled Castes		Scheduled Tribes		Literate and educated persons		(I-IX) Total Workers	
					P	M	F	M	F	M	F	M	F	M	F
1	2	3	4	5	6	7	8	9	10	11	12	13	14	15	16
47	Amgarha	1,020.13	70	73	381	197	184	93	97	1	..	35	2	115	8
48	Jamnaganj	315.01	23	23	147	73	74	15	13	..	..	7	..	40	4
49	Dendi	597.28	53	54	254	127	127	28	29	..	..	14	1	67	17
50	Digwad	1,196.79	61	61	355	198	157	57	52	..	..	43	1	101	20
51	Biloda Pal	491.37	38	38	227	115	112	15	19	..	..	8	..	73	8
52	Chapni	616.78	53	53	271	146	125	62	52	..	..	23	1	87	21
53	Dhakni	1,153.29	101	101	539	279	260	39	38	..	..	99	11	154	42
54	Dugya	1,581.95	121	121	619	319	300	129	124	..	..	44	6	183	53
55	Padalya Matajee	2,636.30	359	399	2,193	1,161	1,032	208	186	..	..	461	75	648	349
	Padalya Matajee		*341*	*381*	*2,109*	*1,116*	*993*	*173*	*154*	..	..	*460*	*75*	*620*	*324*
	Padalyapura		*18*	*18*	*84*	*45*	*39*	*34*	*32*	..	..	*1*	..	*28*	*25*
56	Bapcha	1,177.60	40	56	329	166	163	38	45	..	..	24	..	98	15
57	Bhawanipura	456.37	29	30	180	89	91	30	26	..	..	11	..	58	6
58	Bhenswa	1,780.94	154	154	793	399	394	44	39	..	..	137	8	212	23
59	Limachauhan	4,091.87	298	305	1,486	795	691	121	105	..	..	264	24	447	108
60	Jainagar Jodhana	916.78	25	28	160	82	78	40	36	..	..	16	2	43	37
61	Dobda Jogi	1,427.03	31	33	205	110	95	15	15	..	..	20	4	70	9
62	Bhayana	2,952.68	332	371	2,057	1,099	958	224	205	2	2	261	29	604	216
63	Nipanya bika	772.53	46	57	307	165	142	33	31	..	..	16	..	101	3
64	Sandaota	2,565.15	343	423	2,139	1,080	1,059	130	120	..	..	310	110	615	99
	Sandaota		*299*	*353*	*1,746*	*878*	*868*	*115*	*100*	..	..	*308*	*110*	*508*	*97*
	Malkana		*44*	*70*	*393*	*202*	*191*	*15*	*20*	..	..	*2*	..	*107*	*2*
65	Barkheda Khurram	1,065.37	43	72	434	229	205	79	79	..	..	63	3	140	5
66	Kalya Khedi	878.71	84	84	487	251	236	17	17	..	..	45	3	121	22
67	Khanjarpur	596.99	29	29	179	93	86	5	2	..	..	17	..	60	34
68	Ghatakhedi	665.18	23	24	152	80	72	7	6	..	..	10	..	46	30
69	Bhilkheda	709.43	52	52	332	172	160	42	36	..	..	29	..	93	42
70	Mundla Mau Jagir	658.49	47	49	282	140	142	19	22	..	..	35	1	79	62
71	Kherasi	591.40	3	3	17	10	7	4	3	..	..	..	..	4	3
72	Chatkya	981.91	123	123	742	396	346	44	47	..	..	111	12	218	78
73	Patkya	1,481.73	119	120	735	389	346	62	66	..	..	64	5	224	21
74	Mehrimoti	592.75	76	76	433	225	208	34	23	..	..	30	1	117	49
75	Tutiahedi	741.31	62	62	344	177	167	49	41	..	..	27	1	103	44
76	Dobda Jamidar	1,123.12	75	75	445	243	202	44	37	..	..	40	3	153	30
77	Panda	1,516.31	128	135	766	403	363	61	44	..	..	101	1	218	123
78	Baoli	1,040.87	57	57	366	188	178	33	27	..	..	38	3	104	31
79	Sumariahedi	310.88	25	25	165	80	85	..	..	..	..	11	..	41	24
80	Darana	1,243.16	103	103	610	316	294	99	102	..	..	30	..	172	112
81	Devipura	403.46	17	17	127	70	57	..	..	..	..	..	..	39	28
82	Harana	2,254.78	194	207	1,155	581	574	129	110	..	..	129	9	338	207
83	Aronia	930,34	83	83	488	261	227	51	41	..	..	33	3	143	4
84	Kalali	881.16	75	75	429	218	211	69	66	..	..	63	6	119	109
85	Patadia Dabi	1,607.00	68	68	385	197	188	56	47	..	..	18	..	106	3
86	Amlaota	966.43	91	97	530	269	261	53	44	..	..	51	1	143	53
87	Pipalya Pal	1,356.92	94	124	620	317	303	116	118	..	..	55	2	196	50
88	Babardya	1,111.57	126	129	651	342	309	73	85	..	..	123	6	201	121
89	Gulaota	2,513.59	175	223	1,105	577	528	159	120	..	..	131	11	338	173
90	Tukoganj	1,094.47	69	88	469	237	232	45	68	..	..	75	2	132	110
91	Iklera	918.46	54	54	301	133	168	7	14	..	..	30	2	85	54
92	Biloda Purabia	993.80	44	44	259	131	128	60	66	..	..	38	2	75	61

SARANGPUR TAHSIL

WORKERS																						
I		II		III		IV		V(a)		V(b)		VI		VII		VIII		IX		X Non-Workers		L.C. No.
M	F	M	F	M	F	M	F	M	F	M	F	M	F	M	F	M	F	M	F	M	F	
17	18	19	20	21	22	23	24	25	26	27	28	29	30	31	32	33	34	35	36	37	38	1
89	4	24	4	..	..	..	..	2	..	..	..	..	..	..	..	..	..	..	..	82	176	47
39	3	1	1	..	..	..	..	..	..	..	..	..	..	..	..	..	..	..	..	33	70	48
32	1	31	16	..	..	..	..	1	..	..	..	..	..	1	..	..	..	2	..	60	110	49
64	..	30	20	1	..	..	..	..	..	1	..	..	..	..	..	..	..	5	..	97	137	50
62	7	6	1	1	..	..	..	1	..	..	..	..	..	..	..	..	..	3	..	42	104	51
50	3	26	13	6	..	..	..	3	4	2	1	..	..	..	..	..	..	..	..	59	104	52
89	..	29	32	13	..	..	..	17	9	..	1	..	..	1	..	..	..	5	..	125	218	53
114	5	44	48	3	..	..	..	5	..	3	..	..	..	..	..	..	..	14	..	136	247	54
243	56	250	274	4	..	..	..	47	14	21	..	6	..	43	..	2	..	32	5	513	683	55
243	*56*	*222*	*249*	*4*	..	..	..	*47*	*14*	*21*	..	*6*	..	*43*	..	*2*	..	*32*	*5*	*496*	*669*	
..	..	*28*	*25*	..	..	..	..	..	..	..	..	..	..	..	..	..	..	..	..	*17*	*14*	
62	..	36	15	..	..	..	..	..	..	..	..	..	..	..	..	..	..	..	..	68	148	56
33	..	25	6	..	..	..	..	..	..	..	..	..	..	..	..	..	..	..	..	31	85	57
71	1	122	22	..	..	..	..	8	..	2	..	1	..	1	..	..	..	7	..	187	371	58
271	31	71	70	20	..	..	..	20	..	7	..	..	..	24	3	2	..	32	4	348	583	59
38	31	4	..	..	6	..	..	..	..	..	..	..	..	..	..	..	..	1	..	39	41	60
59	2	8	6	..	..	..	..	1	1	..	..	..	..	..	..	..	..	2	..	40	86	61
303	69	196	137	9	..	..	..	39	6	5	..	..	..	15	..	1	..	36	4	495	742	62
62	3	27	..	10	..	..	..	2	..	..	..	..	..	..	..	..	..	..	..	64	139	63
383	28	82	60	9	..	..	..	47	3	2	..	3	..	53	2	..	..	36	6	465	960	64
278	*26*	*80*	*60*	*9*	..	..	..	*47*	*3*	*2*	..	*3*	..	*53*	*2*	..	..	*36*	*6*	*370*	*771*	
105	*2*	*2*	..	..	..	..	..	..	..	..	..	..	..	..	..	..	..	..	..	*95*	*189*	
63	..	41	4	24	1	..	..	3	..	2	..	1	..	2	..	..	..	4	..	89	200	65
110	15	5	7	..	..	..	..	1	..	1	..	..	..	..	..	..	..	4	..	130	214	66
51	27	8	7	..	..	..	..	..	..	..	..	..	..	..	..	..	..	1	..	33	52	67
42	26	4	4	..	..	..	..	..	..	..	..	..	..	..	..	..	..	..	..	34	42	68
80	34	11	8	..	..	..	..	..	..	..	..	..	..	..	..	..	..	2	..	79	118	69
50	24	24	38	..	..	..	..	2	..	..	..	..	..	..	..	1	..	2	..	61	80	70
3	1	1	2	..	..	..	..	..	..	..	..	..	..	..	..	..	..	..	..	6	4	71
178	55	14	23	2	..	..	..	17	..	..	..	..	..	2	..	..	..	5	..	178	268	72
175	6	21	14	1	..	..	..	25	1	..	..	..	..	..	..	..	..	2	..	165	325	73
74	4	34	45	..	..	..	..	5	..	..	..	..	..	..	..	..	..	4	..	108	159	74
76	26	15	18	12	..	..	..	..	..	..	..	..	..	..	..	..	..	..	..	74	123	75
100	9	35	16	3	..	..	..	12	5	..	..	..	..	..	..	..	..	3	..	90	172	76
165	105	16	17	12	..	..	..	17	1	..	..	..	..	5	..	..	..	3	..	185	240	77
70	13	12	13	12	..	..	..	7	5	..	..	..	..	..	..	..	..	3	..	84	147	78
34	23	1	1	6	..	..	..	..	..	..	..	..	..	..	..	..	..	..	..	39	61	79
115	38	44	73	..	..	..	..	10	1	..	..	..	..	3	..	..	..	..	..	144	182	80
39	28	..	..	..	..	..	..	..	..	..	..	..	..	..	..	..	..	..	..	31	29	81
224	126	61	73	19	..	..	..	21	8	3	..	..	..	2	..	..	..	8	..	243	367	82
122	..	6	4	6	..	..	..	4	..	..	..	..	..	..	..	..	..	5	..	118	223	83
73	60	32	48	1	..	..	..	4	1	1	..	..	..	2	..	..	..	6	..	99	102	84
77	..	25	3	3	..	..	..	..	..	1	..	..	..	..	..	..	..	..	..	91	185	85
68	2	45	47	13	..	..	..	2	3	4	1	..	..	9	..	..	..	2	..	126	208	86
133	7	39	40	17	..	..	..	1	2	2	1	..	..	1	..	..	..	3	..	121	253	87
123	70	41	38	11	..	..	..	16	13	5	..	1	..	..	..	..	..	4	..	141	188	88
218	96	77	61	4	..	..	..	22	14	..	..	..	..	2	..	1	..	14	2	239	355	89
84	80	32	28	6	..	..	..	7	2	..	..	..	..	2	..	..	..	1	..	105	122	90
49	..	21	54	5	..	..	..	6	..	..	..	..	..	..	..	..	..	4	..	48	114	91
45	..	16	57	13	4	..	..	1	..	..	..	..	..	..	..	..	..	..	..	56	67	92

PRIMARY CENSUS ABSTRACT

L.C. No.	Name of Village/ Town/ Ward/ Urban Block	Area of village in acres and of town/ ward in Km.²	Occupied residential houses	Total No. of households	Total population (Including institutional and houseless population)			Scheduled Castes		Scheduled Tribes		Literate and educated persons		(I-IX) Total Workers	
					P	M	F	M	F	M	F	M	F	M	F
1	2	3	4	5	6	7	8	9	10	11	12	13	14	15	16
93	Bhura Khedi	522.62	69	69	343	186	157	49	39	..	..	37	2	104	62
94	Sadashivganj	554.06	24	24	123	61	62	57	52	..	..	10	..	37	28
95	Ahsanpura	445.70	22	22	152	85	67	2	2	..	..	15	..	41	22
96	Gopalpura	651.48	52	53	285	151	134	22	28	..	..	50	8	72	35
97	Choradya	425.67	34	34	170	92	78	67	58	..	..	4	..	61	37
98	Jainagar	515.08	42	42	191	98	93	8	7	..	..	22	1	52	50
	Jainagar		*33*	*33*	*160*	*79*	*81*	*4*	*5*	..	..	*16*	..	*41*	*44*
	Agriculture Farm		*9*	*9*	*31*	*19*	*12*	*4*	*2*	..	..	*6*	*1*	*11*	*6*
99	Tarlakhedi	727.71	59	59	308	152	156	3	..	..	..	36	..	76	68
100	Nihal	485.30	75	75	400	209	191	38	37	..	..	34	..	107	101
101	Radhanagar	460.04	30	30	293	157	136	21	21	..	..	21	..	77	36
102	Kachhi Khedi	848.22	66	66	445	220	225	39	39	..	..	34	..	119	65
103	Kalukhedi Chak	54.39	..	..	..	..	..	Uninhabited		..	..	..	..	..	..
104	Kishanpura	320.70	28	28	175	84	91	..	..	..	..	5	..	44	28
105	Rewaganj	305.38	21	21	162	89	73	30	27	..	..	7	..	49	16
106	Hajipur	682.22	51	51	245	122	123	14	12	..	..	29	..	72	67
107	Saidabad	287.60	44	44	268	137	131	5	5	..	..	19	..	78	59
108	Kalu Kheda	692.48	68	68	378	195	183	72	56	..	..	72	8	95	7
109	Taleni	1,265.73	91	91	503	258	245	63	54	3	1	84	6	148	41
110	Phoolpura	793.19	29	29	130	69	61	7	5	..	..	6	..	37	5
111	Bakhtyarpura	851.72	28	28	174	92	82	71	62	..	..	14	..	42	3
	Bakhtyarpura		*16*	*16*	*73*	*37*	*36*	*17*	*16*	..	..	*6*	..	*17*	*2*
	Gandhipura		*12*	*12*	*101*	*55*	*46*	*54*	*46*	..	..	*8*	..	*25*	*1*
112	Kankaria	899.22	72	72	380	203	177	23	23	..	..	27	..	113	7
	Kankaria		*58*	*58*	*297*	*159*	*138*	*16*	*17*	..	..	*23*	..	*91*	*2*
	Pura		*14*	*14*	*83*	*44*	*39*	*7*	*6*	..	..	*4*	..	*22*	*5*
113	Taraganj	848.45	79	79	435	220	215	47	42	..	..	57	2	121	42
114	Naranpur	783.17	77	77	375	189	186	43	45	..	..	61	9	110	6
115	Malharganj	659.45	13	13	72	32	40	..	..	..	..	4	..	18	..
116	Akniyakhedi	550.94	49	51	331	170	161	42	36	..	..	23	..	95	50
117	Kacharia Purohit	896.03	62	62	344	179	165	103	102	..	..	36	..	110	59
118	Magrana	2,278.37	216	216	1,191	606	585	244	252	..	..	179	22	310	259
119	Rampuria	1,095.66	50	50	298	162	136	38	33	..	..	50	4	100	34
120	Sadankhedi	794.12	26	26	155	85	70	76	70	..	..	16	1	57	44
121	Padhana	2,930.16	591	591	3,279	1,662	1,617	254	240	1	..	525	146	874	283
122	Chatrukhedi	858.46	53	59	376	207	169	6	..	..	..	39	..	112	2
123	Dhanora Jagir	2,022.78	131	148	854	459	395	112	100	..	..	212	21	241	14
124	Nitadli	271.57	31	32	186	98	88	14	16	..	..	25	..	58	2
125	Dingalpur	1,050.34	67	67	342	175	167	44	54	..	..	45	3	110	27
126	Nainwada	1,415.07	112	112	626	316	310	95	101	..	..	104	4	185	44
127	Mahu	1,744.24	197	198	986	513	473	104	112	..	..	168	25	279	58
128	Ichiwada	942.01	92	92	494	258	236	121	88	..	..	49	2	160	98
129	Lotia	646.63	37	37	184	99	85	35	35	..	..	7	..	65	53
130	Sherpura	1,438.61	109	109	575	314	261	76	67	..	..	89	3	166	8
131	Shankarnagar	543.35	34	34	160	85	75	55	48	..	..	13	..	47	5
132	Kamalsara	1,369.83	121	121	550	283	267	119	116	..	..	88	10	168	130
133	Kishan Khedi	568.61	38	38	223	116	107	18	20	..	..	35	1	60	48
134	Gayan	761.95	56	56	325	179	146	40	31	..	..	10	..	94	4
135	Patti	413.48	27	27	131	73	58	5	11	..	..	16	..	39	..
136	Ghattia	985.25	83	83	466	252	214	25	22	..	..	47	1	143	6

SARANGPUR TAHSIL

WORKERS																						
I		II		III		IV		V(a)		V(b)		VI		VII		VIII		IX		X Non-Workers		L.C. No.
M	F	M	F	M	F	M	F	M	F	M	F	M	F	M	F	M	F	M	F	M	F	
17	18	19	20	21	22	23	24	25	26	27	28	29	30	31	32	33	34	35	36	37	38	1
61	..	37	62	2	..	..	..	1	..	..	..	..	..	2	..	..	..	1	..	82	95	93
21	..	11	28	5	..	..	..	..	..	..	..	..	..	..	..	..	..	..	..	24	34	94
39	18	1	4	1	..	..	..	..	..	..	..	..	..	..	..	..	..	..	..	44	45	95
13	9	28	22	6	..	..	..	8	4	6	..	2	..	1	..	1	..	7	..	79	99	96
49	25	12	12	..	..	..	..	..	..	..	..	..	..	..	..	..	..	..	..	31	41	97
23	25	24	25	4	..	..	..	..	..	..	..	..	..	..	..	..	..	1	..	46	43	98
23	*25*	*16*	*19*	*1*	..	..	..	..	..	..	..	..	..	..	..	..	..	*1*	..	*38*	*37*	
..	..	*8*	*6*	*3*	..	..	..	..	..	..	..	..	..	..	..	..	..	..	..	*8*	*6*	
62	55	12	13	1	..	..	..	..	..	..	..	..	..	..	..	..	..	1	..	76	88	99
66	61	35	40	..	..	..	..	6	..	..	..	..	..	..	..	..	..	..	..	102	90	100
38	26	10	10	10	..	..	..	..	..	..	..	..	..	..	..	..	..	19	..	80	100	101
65	28	37	35	13	..	..	..	1	1	1	..	..	..	1	..	..	..	1	1	101	160	102
..	..	..	..	..	..	..	..	..	..	..	Uninhabited	..	..	..	..	..	..	..	..	..	..	103
40	5	4	23	..	..	..	..	..	..	..	..	..	..	..	..	..	..	..	..	40	63	104
38	12	1	4	10	..	..	..	..	..	..	..	..	..	..	..	..	..	..	..	40	57	105
50	51	21	16	..	..	..	..	..	..	..	..	..	..	..	..	..	..	1	..	50	56	106
53	43	14	16	..	..	..	..	..	..	..	..	11	..	..	..	..	..	..	..	59	72	107
56	2	29	5	..	..	..	..	..	..	2	..	..	..	..	..	..	..	8	..	100	176	108
116	4	29	36	..	..	..	..	2	1	..	..	..	..	..	..	..	..	1	..	110	204	109
33	..	4	5	..	..	..	..	..	..	..	..	..	..	..	..	..	..	..	..	32	56	110
21	1	10	2	..	..	..	..	..	..	..	..	..	..	11	..	..	..	..	..	50	79	111
11	*1*	*4*	*1*	..	..	..	..	..	..	..	..	..	..	*2*	..	..	..	..	..	*20*	*34*	
10	..	*6*	*1*	..	..	..	..	..	..	..	..	..	..	*9*	..	..	..	..	..	*30*	*45*	
104	2	7	5	..	..	..	..	..	..	..	..	..	..	..	..	..	..	2	..	90	170	112
84	..	*5*	*2*	..	..	..	..	..	..	..	..	..	..	..	..	..	..	*2*	..	*68*	*136*	
20	*2*	*2*	*3*	..	..	..	..	..	..	..	..	..	..	..	..	..	..	..	..	*22*	*34*	
63	..	36	36	1	..	..	..	3	..	..	..	1	..	1	..	13	5	3	1	99	173	113
54	1	51	5	2	..	..	..	..	..	..	..	..	..	..	..	..	..	3	..	79	180	114
12	..	6	..	..	..	..	..	..	..	..	..	..	..	..	..	..	..	..	..	14	40	115
58	30	21	20	12	..	..	..	1	..	..	..	..	..	3	..	..	..	..	..	75	111	116
60	6	31	53	15	..	..	..	1	..	..	..	..	..	2	..	..	..	1	..	69	106	117
160	1	99	256	11	..	..	..	14	2	..	..	10	..	5	..	..	..	11	..	296	326	118
71	9	15	19	10	..	..	..	4	6	..	..	..	..	..	..	..	..	..	..	62	102	119
37	29	12	11	4	..	..	..	4	4	..	..	..	..	..	..	..	..	..	..	28	26	120
297	..	289	260	17	..	..	..	117	16	20	3	9	..	82	..	..	..	43	4	788	1,334	121
91	1	11	1	7	..	..	..	..	..	1	..	..	..	1	..	..	..	1	..	95	167	122
140	..	55	13	26	..	..	..	7	..	1	..	5	1	1	..	..	..	6	..	218	381	123
32	..	21	2	5	..	..	..	..	..	..	..	..	..	..	..	..	..	..	..	40	86	124
89	16	12	11	7	..	..	..	..	..	2	..	..	..	..	..	..	..	..	..	65	140	125
108	9	48	34	8	1	..	..	..	..	16	..	..	..	2	..	..	..	3	..	131	266	126
153	5	90	51	2	..	..	..	8	1	1	..	..	..	15	1	2	..	8	..	234	415	127
74	1	70	96	10	..	..	..	3	1	..	..	..	..	1	..	..	..	2	..	98	138	128
58	2	2	51	5	..	..	..	..	..	..	..	..	..	..	..	..	..	..	..	34	32	129
108	1	32	7	17	..	..	..	5	..	..	..	..	..	2	..	..	..	2	..	148	253	130
38	2	3	3	4	..	..	..	..	..	..	..	..	..	2	..	..	..	..	..	38	70	131
68	2	80	128	8	..	..	..	8	..	2	..	..	..	..	..	..	..	2	..	115	137	132
35	..	16	48	7	..	..	..	2	..	..	..	..	..	..	..	..	..	..	..	56	59	133
70	3	23	1	..	..	..	..	..	..	..	..	..	..	..	..	..	..	1	..	85	142	134
39	..	..	..	..	..	..	..	..	..	..	..	..	..	..	..	..	..	..	..	34	58	135
97	3	12	3	15	..	..	..	11	..	..	..	..	..	..	..	..	..	8	..	109	208	136

PRIMARY CENSUS ABSTRACT

L.C. No.	Name of Village/ Town/ Ward/ Urban Block	Area of village in acres and of town/ ward in Km.²	Occupied residential houses	Total No. of households	Total population (Including institutional and houseless population)			Scheduled Castes		Scheduled Tribes		Literate and educated persons		(I-IX) Total Workers	
					P	M	F	M	F	M	F	M	F	M	F
1	2	3	4	5	6	7	8	9	10	11	12	13	14	15	16
137	Dhamanda	2,161.28	201	201	1,106	582	524	122	118	..	..	199	36	331	69
138	Rojad Kalan	862.29	60	60	343	178	165	8	5	..	..	39	..	97	9
139	Jogipura	260.70	7	7	39	22	17	..	..	..	..	10	1	12	6
140	Naranya	693.99	86	87	457	239	218	25	25	..	..	52	1	150	100
141	Maksudi	396.02	16	20	133	65	68	..	..	..	..	8	..	47	25
142	Sultania	3,335.09	331	345	1,896	957	939	150	167	..	..	256	35	564	213
143	Amlaroad	1,818.03	175	188	906	454	452	87	76	..	..	99	4	283	176
144	Chhayan	447.53	22	25	172	95	77	14	12	..	..	19	..	65	57
145	Pandi	732.41	18	24	136	78	58	11	8	..	..	6	..	61	43
146	Babaldi	1,102.84	66	88	477	262	215	30	16	..	..	100	4	144	145
147	Bhilkhedi	1,296.75	75	94	535	251	284	83	77	..	..	43	3	148	84
148	Chidlaonya	1,600.56	119	147	837	435	402	54	57	..	..	133	22	230	146
149	Babalda	1,244.34	81	90	537	280	257	88	83	..	..	102	..	161	129
150	Raipuria	999.25	68	86	466	251	215	59	47	..	..	48	6	150	47
151	Nipania	940.77	42	61	370	198	172	26	26	..	..	19	..	119	79
152	Bhandawad	1,036.00	94	105	569	287	282	33	35	..	..	99	3	166	80
153	Semli	1,029.88	104	114	611	313	298	48	52	..	..	58	6	172	78
154	Gulkhedi	1,368.33	81	92	453	240	213	50	42	..	..	31	4	143	44
155	Bilapura	1,213.55	69	81	461	240	221	25	23	..	..	20	..	147	13
156	Mitthanpur	664.83	38	38	195	94	101	2	2	..	..	29	10	54	..
157	Saredi	1,356.90	92	92	537	296	241	68	51	..	..	54	2	174	37
	Saredi		*72*	*72*	*411*	*223*	*188*	*68*	*51*	..	..	*46*	*2*	*123*	*34*
	Pura		*20*	*20*	*126*	*73*	*53*	..	..	..	..	*8*	..	*51*	*3*
158	Pachor	4,271.06	1,068	1,128	6,301	3,363	2,938	657	605	..	..	1,450	495	1,640	318
	Pachor		*918*	*971*	*5,517*	*2,957*	*2,560*	*591*	*538*	..	..	*1,272*	*415*	*1,439*	*295*
	Kanjarpura		*150*	*157*	*784*	*406*	*378*	*65*	*67*	..	..	*178*	*80*	*210*	*23*
159	Chakrod	782.71	42	42	248	124	124	21	26	..	..	13	..	73	38
	Chakrod		*31*	*31*	*173*	*88*	*85*	*21*	*26*	..	..	*11*	..	*49*	*16*
	Banjurapura		*11*	*11*	*75*	*36*	*39*	..	..	..	..	*2*	..	*24*	*22*
160	Lachhmanpura	401.00	52	52	288	162	126	59	43	..	..	25	7	89	31
161	Lakhesra	725.34	55	55	344	170	174	43	46	..	..	10	2	119	71
162	Padli	762.34	28	37	187	99	88	51	41	..	..	7	..	49	14
163	Lalpura	423.18	24	41	198	102	96	102	96	..	..	3	..	49	22
	Lalpura		*17*	*29*	*144*	*72*	*72*	*72*	*72*	..	..	*3*	..	*32*	*18*
	Balaipura		*7*	*12*	*54*	*30*	*24*	*30*	*24*	..	..	..	..	*17*	*4*
164	Haluhedi Kalan	1,134.18	60	80	400	208	192	91	87	..	..	51	2	101	30
165	Haluhedi Khurd	859.19	35	52	246	135	111	23	21	..	..	30	3	69	6
166	Kalyanpur	1,260.19	108	178	425	216	209	57	57	..	..	65	6	124	11
167	Patadia	2,082.34	159	240	873	464	409	104	80	..	..	149	3	256	167
168	Rosya	1,038.97	63	78	399	193	206	31	35	22	14	69	8	108	11
169	Udan Khedi	1,646.70	245	270	1,363	726	637	176	146	..	..	286	47	389	144
170	Piplyadeo	766.61	51	58	301	147	154	54	64	..	..	28	2	91	46
171	Guwada	2,170.28	166	168	777	409	368	73	76	..	..	118	9	223	154
172	Chhapra	1,510.71	101	103	514	268	246	69	78	..	..	74	9	145	46
	Chhapra		*85*	*87*	*429*	*225*	*204*	*57*	*66*	..	..	*65*	*9*	*119*	*40*
	Shyampura		*16*	*16*	*85*	*43*	*42*	*12*	*12*	..	..	*9*	..	*26*	*6*
173	Barukhedi	946.40	77	78	426	219	207	106	100	..	..	52	4	122	42
174	Narangarh	662.67	24	24	149	76	73	21	18	..	..	10	..	42	38
175	Mangyakhedi	1,436.30	108	108	560	259	301	47	50	..	..	78	6	157	126
176	Sarali	1,651.37	176	176	933	490	443	81	72	..	..	125	5	274	194

SARANGPUR TAHSIL

WORKERS																						
I		II		III		IV		V(a)		V(b)		VI		VII		VIII		IX		X Non-Workers		L.C. No.
M	F	M	F	M	F	M	F	M	F	M	F	M	F	M	F	M	F	M	F	M	F	
17	18	19	20	21	22	23	24	25	26	27	28	29	30	31	32	33	34	35	36	37	38	1
164	8	84	59	39	..	..	..	19	..	1	..	..	..	5	..	2	..	17	2	251	455	137
72	3	10	6	8	..	..	..	4	..	..	..	..	..	..	..	..	..	3	..	81	156	138
7	2	2	4	1	..	..	..	..	..	..	..	..	..	2	..	..	..	..	..	10	11	139
84	76	21	20	30	..	..	..	6	4	2	..	3	..	2	..	..	..	2	..	89	118	140
27	23	2	2	18	..	..	..	..	..	..	..	..	..	..	..	..	..	..	..	18	43	141
328	102	151	99	14	..	..	..	34	9	7	..	..	..	7	..	4	..	19	3	393	726	142
178	130	46	46	26	..	..	..	13	..	1	..	..	..	14	..	..	..	5	..	171	276	143
59	53	2	4	3	..	..	..	1	..	..	..	..	..	..	..	..	..	..	..	30	20	144
58	40	1	3	2	..	..	..	..	..	..	..	..	..	..	..	..	..	..	..	17	15	145
92	128	17	15	26	..	..	..	9	2	..	..	..	..	..	..	..	..	..	..	118	70	146
87	40	30	38	25	3	..	..	5	3	..	..	..	..	..	..	..	..	1	..	103	200	147
164	112	36	30	..	..	..	..	9	4	..	..	..	..	1	..	..	..	20	..	205	256	148
83	82	48	45	17	..	..	..	9	2	..	..	1	..	..	..	..	..	3	..	119	128	149
93	30	38	17	8	..	..	..	5	..	..	..	..	..	..	..	..	..	6	..	101	168	150
79	67	7	12	30	..	..	..	2	..	1	..	..	..	..	..	..	..	..	..	79	93	151
114	55	21	25	17	..	..	..	11	..	..	..	..	..	..	..	..	..	3	..	121	202	152
116	53	31	24	8	..	..	..	8	1	1	..	1	..	1	..	1	..	5	..	141	220	153
85	1	23	42	21	..	..	..	13	1	..	..	..	..	..	..	..	..	1	..	97	169	154
91	1	8	11	17	..	..	..	..	..	8	..	..	..	5	..	..	..	18	1	93	208	155
37	..	..	..	10	..	..	..	..	..	..	..	1	..	..	..	..	..	6	..	40	101	156
89	..	28	37	38	..	..	..	7	..	1	..	7	..	1	..	..	..	3	..	122	204	157
59	..	*23*	*34*	*22*	..	..	..	*7*	..	*1*	..	*7*	..	*1*	..	..	..	*3*	..	*100*	*154*	
30	..	*5*	*3*	*16*	..	..	..	..	..	..	..	..	..	..	..	..	..	..	..	*22*	*50*	
387	7	184	239	69	..	5	3	131	11	84	1	88	2	372	..	89	*4*	231	51	1,723	2,620	158
280	*4*	*162*	*222*	*66*	..	*5*	*3*	*126*	*11*	*76*	*1*	*87*	*2*	*347*	..	*82*	*4*	*199*	*48*	*1,527*	*2,265*	
107	*3*	*22*	*17*	*3*	..	..	..	*5*	..	*8*	..	*1*	..	*25*	..	*7*	..	*32*	*3*	*196*	*355*	
37	..	23	38	10	..	..	..	..	..	..	..	..	..	..	..	..	..	3	..	51	86	159
33	..	*3*	*16*	*10*	..	..	..	..	..	..	..	..	..	..	..	..	..	*3*	..	*39*	*69*	
4	..	*20*	*22*	..	..	..	..	..	..	..	..	..	..	..	..	..	..	..	..	*12*	*17*	
38	..	28	31	18	..	..	..	3	..	..	..	..	..	1	..	..	..	1	..	73	95	160
75	..	21	71	17	..	..	..	6	..	..	..	..	..	..	..	..	..	..	..	51	103	161
35	10	11	4	1	..	..	..	..	..	..	..	..	..	..	..	..	..	2	..	50	74	162
43	8	4	14	2	..	..	..	..	..	..	..	..	..	..	..	..	..	..	..	53	74	163
27	*4*	*4*	*14*	*1*	..	..	..	..	..	..	..	..	..	..	..	..	..	..	..	*40*	*54*	
16	*4*	..	..	*1*	..	..	..	..	..	..	..	..	..	..	..	..	..	..	..	*13*	*20*	
55	8	27	21	5	1	..	..	8	..	..	..	..	..	4	..	..	..	2	..	107	162	164
53	3	12	3	1	..	..	..	..	..	..	..	..	..	3	..	..	..	..	..	66	105	165
78	4	28	7	7	..	..	..	5	..	..	..	..	..	..	..	..	..	6	..	92	198	166
157	106	58	53	14	2	..	..	12	4	2	..	..	..	4	1	..	..	9	1	208	242	167
64	..	21	11	3	..	..	..	11	..	..	..	..	..	..	..	..	..	9	..	85	195	168
190	96	36	30	8	..	..	..	26	4	8	4	15	..	62	1	1	..	43	9	337	493	169
58	37	16	9	12	..	..	..	..	..	..	..	3	..	1	..	..	..	1	..	56	108	170
187	87	17	64	..	..	..	..	5	3	3	..	..	..	6	..	..	..	5	..	186	214	171
69	1	43	42	14	..	..	..	2	1	4	..	2	2	1	..	..	..	10	..	123	200	172
56	*1*	*34*	*36*	*11*	..	..	..	*2*	*1*	*4*	..	*2*	*2*	*1*	..	..	..	*9*	..	*106*	*164*	
13	..	*9*	*6*	*3*	..	..	..	..	..	..	..	..	..	..	..	..	..	*1*	..	*17*	*36*	
60	2	32	40	12	..	..	..	..	..	7	..	7	..	..	..	..	..	4	..	97	165	173
22	2	11	36	9	..	..	..	..	..	..	..	..	..	..	..	..	..	..	..	34	35	174
80	4	46	122	22	..	..	..	2	..	..	..	..	..	3	..	..	..	4	..	102	175	175
166	..	73	194	9	..	..	..	10	..	6	..	1	..	2	..	1	..	6	..	216	249	176

PRIMARY CENSUS ABSTRACT

L.C. No.	Name of Village/ Town/ Ward/ Urban Block	Area of village in acres and of town/ ward in Km.²	Occupied residential houses	Total No. of households	Total population (Including institutional and houseless population) P	M	F	Scheduled Castes M	F	Scheduled Tribes M	F	Literate and educated persons M	F	(I-IX) Total Workers M	F
1	2	3	4	5	6	7	8	9	10	11	12	13	14	15	16
177	Kudlasa	1,411.81	136	136	700	354	346	145	141	..	..	88	8	210	138
178	Kodia Khedi	795.35	43	43	282	147	135	20	19	..	..	29	..	81	7
179	Bani	1,154.53	122	133	739	387	352	387	352	..	..	20	2	241	75
180	Padlya Anjna	1,434.91	94	94	539	273	266	35	37	..	..	68	3	157	26
	Padlya Anjna		*69*	*69*	*395*	*192*	*203*	*35*	*37*	..	..	*63*	*3*	*108*	*21*
	Pura		*25*	*25*	*144*	*81*	*63*	..	..	..	..	*5*	..	*49*	*5*
181	Asareta Rawat	1,159.28	67	79	384	183	201	97	104	..	..	39	4	118	16
182	Asareta Pawar	2,765.30	253	259	1,395	728	667	146	135	..	..	217	19	421	185
183	Karondi	1,920.87	140	140	685	352	333	51	49	..	..	54	3	203	38
184	Lakhakhedi	485.53	35	35	175	94	81	..	..	..	..	5	..	53	33
185	Aluni	721.50	42	49	320	167	153	43	38	36	39	47	..	76	18
186	Nishana	955.28	83	88	474	250	224	32	24	117	108	62	7	130	29
187	Nindrakhedi	836.11	41	42	242	129	113	14	16	17	8	15	1	66	8
188	Itawa	1,592.24	79	79	461	251	210	80	67	..	..	58	1	131	20
	Itawa		*58*	*58*	*347*	*186*	*161*	*50*	*43*	..	..	*50*	*1*	*97*	*1*
	Kheda		*21*	*21*	*114*	*65*	*49*	*30*	*24*	..	..	*8*	..	*34*	*19*
189	Budanpur	590.71	88	88	417	213	204	13	15	..	..	21	2	124	84
190	Rethani	903.75	73	73	413	211	202	44	40	..	..	74	4	96	40
191	Latahedi	1,541.71	97	97	569	280	289	84	84	..	..	55	1	157	49
192	Jabardi	1,083.03	88	88	505	269	236	40	27	..	..	65	4	149	51
193	Tikod	2,605.96	184	184	1,003	522	481	48	66	..	..	131	10	284	72
194	Ninore	1,228.94	85	85	513	259	254	58	59	..	..	94	24	145	44
195	Sarangpur (Revenue Area)	2,492.00	..	..	Merged in Sarangpur town			..	..	..	..	..	..	..	..

SARANGPUR

24/V	**Sarangpur (M)**	**5.18**	**2,057**	**2,508**	**15,068**	**7,730**	**7,338**	**735**	**758**	**1**	**..**	**3,424**	**1,406**	**3,691**	**470**
24/V/1	**Ward No. 1**	..	**177**	**190**	**994**	**496**	**498**	**49**	**52**	..	..	**156**	**41**	**257**	**18**
	Block No. 1	..	78	91	536	261	275	49	52	..	..	98	40	119	6
	Block No. 2	..	99	99	458	235	223	..	..	..	..	58	1	138	12
24/V/2	**Ward No. 2**	..	**176**	**217**	**1,290**	**633**	**657**	**197**	**219**	..	..	**302**	**113**	**319**	**65**
	Block No. 3	..	106	133	773	370	403	67	60	..	..	153	46	196	53
	Block No. 4	..	70	84	517	263	254	130	159	..	..	149	67	123	12
24/V/3	**Ward No. 3**	..	**174**	**202**	**1,346**	**631**	**665**	**80**	**78**	..	..	**193**	**30**	**358**	**150**
	Block No. 5	..	96	115	747	368	379	5	7	..	..	118	13	212	57
	Block No. 6	..	78	87	599	313	286	75	71	..	..	75	17	146	93
24/V/4	**Ward No. 4**	..	**170**	**236**	**1,336**	**698**	**638**	..	..	..	..	**422**	**223**	**308**	**22**
	Block No. 7	..	90	122	721	368	353	..	..	..	..	165	64	175	17
	Block No. 8	..	80	114	615	330	285	..	..	..	..	257	159	133	5
24/V/5	**Ward No. 5**	..	**165**	**191**	**1,248**	**669**	**579**	..	..	..	..	**360**	**223**	**304**	**15**
	Block No. 9	..	96	93	584	318	266	..	..	..	..	183	87	141	10
	Block No. 10	..	65	98	664	351	513	..	..	..	..	177	136	163	5

SARANGPUR TAHSIL
SARANGPUR (M)

WORKERS																						
I		II		III		IV		V(a)		V(b)		VI		VII		VIII		IX		X Non-Workers		L.C. No.
M	F	M	F	M	F	M	F	M	F	M	F	M	F	M	F	M	F	M	F	M	F	
17	18	19	20	21	22	23	24	25	26	27	28	29	30	31	32	33	34	35	36	37	38	1
94	4	111	133	..	..	..	..	1	..	..	..	..	..	1	1	..	..	3	..	144	208	177
54	..	9	7	12	..	..	..	3	..	2	..	..	..	..	..	..	..	1	..	66	128	178
119	..	121	75	..	..	..	..	..	..	..	..	..	..	..	..	..	..	1	..	146	277	179
107	2	27	24	16	..	..	..	2	..	2	..	..	..	..	..	..	..	3	..	116	240	180
67	*2*	*24*	*19*	*10*	..	..	..	*2*	..	*2*	..	..	..	..	..	..	..	*3*	..	*84*	*182*	
40	..	*3*	*5*	*6*	..	..	..	..	..	..	..	..	..	..	..	..	..	..	..	*32*	*58*	
85	4	25	12	5	..	..	..	3	..	..	..	..	..	..	..	..	..	..	..	65	185	181
214	74	104	99	37	..	..	..	21	9	1	..	1	..	30	..	1	..	12	3	307	482	182
132	10	48	24	8	4	..	..	8	..	2	..	..	..	2	..	..	..	3	..	149	295	183
53	32	..	1	..	..	..	..	..	..	..	..	..	..	..	..	..	..	..	..	41	48	184
69	4	6	14	1	..	..	..	..	..	..	..	..	..	..	..	..	..	..	..	91	135	185
94	3	20	26	8	..	..	..	2	..	..	..	..	..	1	..	..	..	5	..	120	195	186
49	1	11	7	4	..	..	..	1	..	..	..	..	..	1	..	..	..	..	..	63	105	187
108	1	20	19	..	..	..	..	1	..	1	..	..	..	..	..	..	..	1	..	120	190	188
88	*1*	*6*	..	..	..	..	..	*1*	..	*1*	..	..	..	..	..	..	..	*1*	..	*89*	*160*	
20	..	*14*	*19*	..	..	..	..	..	..	..	..	..	..	..	..	..	..	..	..	*31*	*30*	
106	4	11	79	..	..	..	..	..	..	..	..	6	..	..	..	..	..	1	1	89	120	189
65	13	19	25	4	..	..	..	5	2	..	..	..	..	..	..	..	..	3	..	115	162	190
124	30	14	18	7	..	..	..	5	1	..	..	..	..	..	..	..	..	7	..	123	240	191
90	20	44	27	3	..	..	..	10	3	1	1	..	..	..	..	..	..	1	..	120	185	192
168	4	83	64	12	..	..	..	15	4	..	..	..	..	1	..	..	..	5	..	238	409	193
91	11	35	32	5	..	..	..	9	1	..	..	..	..	..	..	3	..	2	..	114	210	194
..	..	..	..	..	..	..	..	..	Merged in Sarangpur town					..	..	..	..	..	..	..	..	195

MUNICIPALITY

430	**19**	**174**	**78**	**150**	**1**	..	..	**330**	**177**	**435**	**42**	**140**	**4**	**919**	**13**	**182**	..	**931**	**136**	**4,039**	**6,868**	**24/V**
86	**3**	**54**	**12**	**30**	**1**	..	..	**17**	..	**18**	..	3	..	**25**	**2**	**2**	..	22	..	239	**480**	**24/V/1**
44	1	26	3	2	..	..	..	16	..	17	..	1	..	4	2	..	..	9	..	142	269	1
42	2	28	9	28	1	..	..	1	..	1	..	2	..	21	..	2	..	13	..	97	211	2
19	..	**2**	**4**	**7**	..	..	..	**65**	**37**	**25**	..	**62**	..	**20**	..	**8**	..	**111**	**24**	**314**	**592**	**24/V/2**
16	..	2	4	7	..	..	..	65	37	15	..	20	..	5	..	3	..	63	12	174	350	3
3	..	..	..	..	..	..	..	..	..	10	..	42	..	15	..	5	..	48	12	140	242	4
17	**1**	**41**	**35**	**8**	..	..	..	**117**	**99**	**34**	**1**	3	..	**63**	**1**	**10**	..	**65**	**13**	**323**	**515**	**24/V/3**
4	1	3	1	7	..	..	..	74	45	18	..	1	..	**47**	**1**	**2**	..	56	9	156	322	5
13	..	5	34	1	..	..	..	43	54	16	1	2	..	16	..	8	..	9	4	167	193	6
13	..	**38**	**1**	**2**	..	..	..	**18**	**6**	**39**	..	3	..	**80**	**1**	**6**	..	**142**	**14**	**390**	**616**	**24/V/4**
7	..	5	1	2	..	..	..	13	6	28	..	..	..	23	..	3	..	94	10	193	336	7
6	..	..	..	..	..	..	..	5	..	11	..	3	..	57	1	3	..	48	4	197	280	8
37	..	**1**	..	..	..	..	..	**11**	**1**	**55**	..	**4**	..	**96**	**1**	**12**	..	**88**	**13**	**365**	**564**	**24/V/5**
30	..	1	..	..	..	..	..	6	1	23	..	..	..	37	1	4	..	40	8	177	256	9
7	..	..	..	..	..	..	..	5	..	32	..	4	..	59	..	8	..	48	5	188	308	10

PRIMARY CENSUS ABSTRACT

L.C. No.	Name of Village/ Town/ Ward/ Urban Block	Area of village in acres and of town/ ward in Km.²	Occupied residential houses	Total No. of households	Total population (Including institutional and houseless population)			Scheduled Castes		Scheduled Tribes		Literate and educated persons		(I-IX) Total Workers	
					P	M	F	M	F	M	F	M	F	M	F
1	2	3	4	5	6	7	8	9	10	11	12	13	14	15	16
24/V/6	**Ward No. 6**	..	**169**	**218**	**1,447**	**757**	**690**	**9**	**10**	..	..	**202**	**50**	**373**	**16**
	Block No. 11	..	65	87	550	280	270	9	10	..	..	110	30	138	11
	Block No. 12	..	104	131	897	477	420	..	..	..	..	92	20	235	5
24/V/7	**Ward No. 7**	..	**179**	**210**	**1,233**	**635**	**598**	**3**	..	..	..	**257**	**91**	**294**	**24**
	Block No. 13	..	96	113	647	330	317	..	..	..	..	81	10	161	14
	Block No. 14	..	83	97	586	305	281	3	..	..	..	176	81	133	10
24/V/8	**Ward No. 8**	..	**201**	**220**	**1,305**	**661**	**644**	**49**	**35**	..	..	**288**	**97**	**302**	**48**
	Block No. 15	..	69	87	499	252	247	49	35	..	..	104	15	112	38
	Block No. 16	..	132	133	806	409	397	..	..	..	..	184	82	190	10
24/V/9	**Ward No. 9**	..	**102**	**151**	**1,008**	**501**	**507**	..	..	..	..	**251**	**173**	**256**	**1**
	Block No. 17	..	43	69	449	229	220	..	..	..	..	152	122	111	..
	Block No. 18	..	59	82	559	272	287	..	..	..	..	99	51	145	1
24/V/10	**Ward No. 10**	..	**156**	**230**	**1,349**	**713**	**636**	**50**	**32**	**1**	..	**395**	**171**	**309**	**23**
	Block No. 19	..	90	114	708	362	346	30	32	1	..	145	44	178	16
	Block No. 20	..	66	116	641	351	290	20	..	..	..	250	127	131	7
24/V/11	**Ward No. 11**	..	**177**	**218**	**1,208**	**625**	**583**	**29**	**31**	..	..	**383**	**104**	**291**	**16**
	Block No. 21	..	97	124	760	386	374	21	18	..	..	280	73	165	13
	Block No. 22	..	80	94	448	239	209	8	13	..	..	103	31	126	3
24/V/12	**Ward No. 12**	..	**215**	**225**	**1,304**	**661**	**643**	**269**	**301**	..	..	**215**	**90**	**320**	**72**
	Block No. 23	..	75	94	543	288	255	62	71	..	..	72	10	133	8
	Block No. 24	..	140	131	761	373	388	267	230	..	..	143	80	187	64

SARANGPUR (M)

WORKERS																						
I		II		III		IV		V(a)		V(b)		VI		VII		VIII		IX		X Non-Workers		L.C. No.
M	F	M	F	M	F	M	F	M	F	M	F	M	F	M	F	M	F	M	F	M	F	
17	18	19	20	21	22	23	24	25	26	27	28	29	30	31	32	33	34	35	36	37	38	1
66	**4**	**3**	..	7	..	..	..	**6**	**3**	**26**	**1**	**3**	..	**137**	..	**19**	..	**106**	**8**	**384**	**674**	**24/V/6**
24	3	1	..	4	..	..	..	5	3	17	1	1	..	44	..	11	..	31	4	142	259	11
42	1	2	..	3	..	..	..	1	..	9	..	2	..	93	..	8	..	75	4	242	415	12
49	**2**	**22**	**9**	**22**	..	..	..	**19**	**5**	**27**	..	**7**	..	**84**	**2**	**6**	..	**58**	**6**	**341**	**574**	**24/V/7**
25	2	10	6	16	..	..	..	4	1	11	..	2	..	48	2	5	..	40	3	169	303	13
24	..	12	3	6	..	..	..	15	4	16	..	5	..	30	..	1	..	18	3	172	271	14
56	**3**	**27**	**9**	**9**	..	..	..	**22**	**12**	**23**	**1**	**10**	..	**51**	**2**	**8**	..	**96**	**21**	**359**	**596**	**24/V/8**
16	1	4	6	1	..	..	..	22	12	11	1	2	..	9	1	3	..	44	17	140	209	15
40	2	23	3	8	..	..	..	..	..	12	..	8	..	42	1	5	..	52	4	219	387	16
5	..	**2**	..	..	..	..	..	**1**	..	**27**	..	**1**	..	**143**	..	**59**	..	**18**	**1**	**245**	**506**	**24/V/9**
1	..	..	..	..	..	..	..	1	..	23	..	1	..	81	..	..	..	4	..	118	220	17
4	..	2	..	..	..	..	..	..	..	4	..	..	..	62	..	59	..	14	1	127	286	18
57	**4**	**4**	**1**	**3**	..	..	..	**10**	**1**	**36**	**2**	**3**	..	**101**	**3**	**8**	..	**87**	**12**	**404**	**613**	**24/V/10**
45	2	2	..	3	..	..	..	1	1	17	2	3	..	60	1	2	..	45	10	184	330	19
12	2	2	1	..	..	..	..	9	..	19	..	..	..	41	2	6	..	42	2	220	283	20
20	..	**10**	**3**	**38**	..	..	..	**28**	**10**	**52**	**1**	**2**	..	**39**	..	**30**	..	**72**	**2**	**334**	**567**	**24/V/11**
7	..	..	..	2	..	..	..	15	10	34	1	..	..	34	..	26	..	47	2	221	361	21
13	..	10	3	36	..	..	..	13	..	18	..	2	..	5	..	4	..	25	..	113	206	22
5	**2**	**3**	**4**	**24**	..	..	..	**16**	**3**	**73**	**36**	**39**	**4**	**80**	**1**	**14**	..	**66**	**22**	**341**	**571**	**24/V/12**
..	..	3	2	23	..	..	..	7	1	17	..	..	..	53	1	6	..	24	4	155	247	23
5	2	..	2	1	..	..	..	9	2	56	36	39	4	27	..	8	..	42	18	186	324	24

PRIMARY CENSUS ABSTRACT

L.C. No.	Name of Village/ Town/ Ward/ Urban Block	Area of village in acres and of town/ ward in Km.²	Occupied residential houses	Total No. of households	Total population (Including institutional and houseless population) P	M	F	Scheduled Castes M	F	Scheduled Tribes M	F	Literate and educated persons M	F	(I-IX) Total Workers M	F
1	2	3	4	5	6	7	8	9	10	11	12	13	14	15	16
24/5	**Narsingarh Tahsil (Rural)**	**1,333.1**	**24,104**		**69,433**			**14,913**		**465**		**16,974**		**38,472**	
			20,756		**133,582**		**64,144**		**13,984**		**436**		**2,467**		**10,948**
1	Kishorepura	720.59	31	45	292	153	139	62	51	..	..	19	2	100	62
2	Ghiya Khedi	1,082.53	26	44	250	133	117	45	30	..	..	24	3	80	25
3	Tajpura	1,083.13	49	57	415	208	207	61	59	..	..	56	5	113	43
4	Daulatpura	1,200.38	44	58	338	177	161	26	30	..	..	8	..	117	11
5	Bhaisana	2,767.12	209	246	1,460	740	720	146	146	..	..	278	172	426	8
6	Kuradia Khedi	1,195.72	59	78	418	219	199	55	43	..	..	16	1	148	33
7	Jogipura	566.87	63	77	436	242	194	31	28	..	..	31	1	157	33
8	Nuniahedi	1,382.03	63	95	551	282	269	23	22	..	..	58	2	169	45
9	Harlai	1,380.15	65	88	477	242	235	68	68	..	..	76	21	137	46
10	Mandawar	4,790.00	342	346	1,945	1,023	922	180	157	..	..	314	51	594	158
11	Udpuria	829.53	34	40	251	132	119	37	40	..	..	12	..	72	2
12	Kankerwal	864.15	43	63	353	189	164	44	47	..	..	26	..	97	2
13	Gadria Khedi	529.90	40	46	304	163	141	47	37	..	..	33	1	86	..
14	Bhagor	361.62	19	20	112	58	54	16	13	..	..	9	3	27	..
15	Bhil Khedi	560.50	39	39	227	119	108	20	16	..	..	10	..	102	5
16	Ranawa	1,604.37	131	131	637	334	303	55	54	..	..	81	9	202	13
17	Berasia	5,037.69	275	289	1,562	815	747	209	212	..	..	237	38	494	243
	Berasia		*230*	*241*	*1,365*	*718*	*647*	*112*	*112*	..	..	*230*	*38*	*439*	*241*
	Goliapura		*25*	*25*	*103*	*54*	*49*	*54*	*49*	..	..	*4*	..	*30*	*2*
	Bhanmatapura		*20*	*23*	*94*	*43*	*51*	*43*	*51*	..	..	*3*	..	*25*	..
18	Bhojpuria	1,093.78	40	52	291	158	133	45	46	..	..	25	1	91	3
19	Mundla Bajrang	931.03	41	60	326	185	141	20	20	..	..	22	117	94	9
20	Ambapura	272.06	10	12	56	24	32	24	32	..	..	2	..	18	1
21	Karanpura	389.75	11	17	104	54	50	6	5	..	..	3	..	40	34
22	Khanpura	1,088.81	83	149	827	454	373	51	27	..	..	107	1	239	207
23	Chandbad	545.72	13	13	95	51	44	3	5	..	..	9	..	29	1
24	Pipliya Dhakad	783.53	60	60	300	168	132	55	41	..	..	16	1	113	1
25	Bukhari	683.84	15	26	145	78	67	14	18	..	..	19	..	43	..
26	Moi	902.91	14	15	351	197	154	5	5	..	..	35	..	109	85
27	Ranjitpura	1,245.87	58	58	303	153	150	53	54	..	..	11	..	98	3
28	Kalyadeh	342.53	25	30	169	84	85	39	33	..	..	9	..	66	52
29	Killa	726.03	20	25	142	76	66	9	7	..	..	19	..	55	35
30	Palasi	765.46	22	46	238	131	107	22	21	..	..	12	..	99	61
31	Banjari	549.59	17	20	101	47	54	5	6	..	..	4	..	37	25
32	Sonkatch	3,026.12	121	179	1,022	546	476	41	40	..	..	96	7	332	230
	Sonkatch		*58*	*90*	*456*	*248*	*208*	*41*	*40*	..	..	*33*	..	*164*	*114*
	Pura Motipurachodi		*63*	*89*	*566*	*298*	*268*	..	..	..	..	*63*	*7*	*168*	*116*
33	Achalpura	495.16	7	24	170	94	76	..	..	..	..	20	1	58	1
34	Andalheda	1,863.34	88	165	862	449	413	86	81	..	..	80	5	255	3
35	Kadia Mitrasen	696.21	30	51	276	145	131	36	28	..	..	24	1	83	2
36	Kolu Khedi	1,114.44	25	62	321	167	154	20	16	..	..	45	4	99	59
37	Padaliya Bana	914.44	35	66	411	219	192	30	23	..	..	78	13	131	42
38	Pal	452.72	10	13	101	52	49	11	8	..	..	7	..	29	1
39	Rugnathpura	403.25	..	..	Uninhabited			..	..	..	..	..	..	..	..
40	Kadia Chandrawat	579.88	32	35	280	146	134	27	21	..	..	63	15	71	..
41	Chainpura Kalan	585.00	23	36	218	120	98	35	25	..	..	35	1	68	23
42	Dhamdhore	543.06	19	25	184	87	97	16	15	..	..	13	..	50	..
43	Piplya Bag	935.28	42	63	395	200	195	40	35	..	..	48	2	99	5

NARSINGARH TAHSIL

WORKERS																						
I		II		III		IV		V(a)		V(b)		VI		VII		VIII		IX		X Non-Workers		L.C. No.
M	F	M	F	M	F	M	F	M	F	M	F	M	F	M	F	M	F	M	F	M	F	
17	18	19	20	21	22	23	24	25	26	27	28	29	30	31	32	33	34	35	36	37	38	1
23,217		**10,442**		**1,038**		**1**		**1,312**		**257**		**237**		**723**		**36**		**1,209**		**30,966**		**24/5**
	2,378		**8,258**		**12**		..		**104**		**12**		**60**		**25**		..		**99**		**53,196**	
47	1	53	61	..	..	..	..	..	..	..	..	..	..	..	..	..	..	..	..	53	77	1
53	1	26	24	..	..	..	..	1	..	..	..	..	..	..	..	..	..	..	..	53	92	2
56	2	52	41	3	..	..	..	1	..	..	..	..	..	..	..	..	..	1	..	95	164	3
82	..	31	11	1	..	..	..	..	..	3	..	..	..	..	..	..	..	..	..	60	150	4
143	2	101	4	42	..	..	..	43	..	12	..	6	..	37	..	1	..	41	2	314	712	5
91	..	22	32	29	..	..	..	..	..	..	..	1	..	1	..	..	..	4	1	71	166	6
96	..	24	29	30	1	..	..	..	..	..	..	..	..	1	1	..	..	6	2	85	161	7
100	2	23	42	29	..	..	..	7	1	..	..	..	..	3	..	..	..	7	..	113	224	8
90	20	36	26	..	..	..	..	7	..	..	..	..	..	1	..	..	..	3	..	105	189	9
406	9	137	141	..	..	..	..	18	4	1	..	2	..	9	2	..	..	21	2	429	764	10
69	2	2	..	..	..	..	..	1	..	..	..	..	..	..	..	..	..	..	..	60	117	11
69	1	20	1	1	..	..	..	2	..	2	..	..	..	2	..	..	..	1	..	92	162	12
63	..	20	..	..	..	..	..	..	..	1	..	..	..	2	..	..	..	..	..	77	141	13
19	..	7	..	..	..	..	..	..	..	..	..	..	..	..	..	..	..	1	..	31	54	14
48	2	53	3	..	..	..	..	1	..	..	..	..	..	..	..	..	..	..	..	17	103	15
122	7	56	5	..	..	..	..	15	1	..	..	..	..	3	..	..	..	6	..	132	290	16
387	177	85	65	..	..	..	..	4	..	5	..	1	..	4	..	..	..	8	1	321	504	17
333	*176*	*84*	*64*	..	..	..	..	*4*	..	*5*	..	*1*	..	*4*	..	..	..	*8*	*1*	*279*	*406*	
29	*1*	*1*	*1*	..	..	..	..	..	..	..	..	..	..	..	..	..	..	..	..	*24*	*47*	
25	..	..	..	..	..	..	..	..	..	..	..	..	..	..	..	..	..	..	..	*18*	*51*	
76	..	8	3	6	..	..	..	..	..	..	..	..	..	..	..	..	..	1	..	67	130	18
71	..	11	9	6	..	..	..	4	..	..	..	..	..	..	..	..	..	2	..	91	132	19
15	1	3	..	..	..	..	..	..	..	..	..	..	..	..	..	..	..	..	..	6	31	20
28	10	12	24	..	..	..	..	..	..	..	..	..	..	..	..	..	..	..	..	14	16	21
172	53	55	154	..	..	..	..	9	..	1	..	..	..	1	..	..	..	1	..	215	166	22
26	..	3	1	..	..	..	..	..	..	..	..	..	..	..	..	..	..	..	..	22	43	23
103	1	6	..	..	..	..	..	3	..	..	..	..	..	1	..	..	..	..	..	55	131	24
27	..	16	..	..	..	..	..	..	..	..	..	..	..	..	..	..	..	..	..	35	67	25
70	27	34	58	..	..	..	..	5	..	..	..	..	..	..	..	..	..	..	..	88	69	26
81	3	11	..	..	..	..	..	..	..	..	..	2	..	1	..	..	..	3	..	55	147	27
65	52	1	..	..	..	..	..	..	..	..	..	..	..	..	..	..	..	..	..	18	33	28
32	25	23	10	..	..	..	..	..	..	..	..	..	..	..	..	..	..	..	..	21	31	29
37	..	56	60	..	..	..	..	1	..	..	..	..	..	..	1	..	..	5	..	32	46	30
23	2	14	23	..	..	..	..	..	..	..	..	..	..	..	..	..	..	..	..	10	29	31
256	203	44	26	2	..	..	..	8	1	4	..	2	..	5	..	..	..	11	..	214	246	32
122	*92*	*33*	*22*	..	..	..	..	*1*	..	*4*	..	..	..	*1*	..	..	..	*3*	..	*84*	*94*	
134	*111*	*11*	*4*	*2*	..	..	..	*7*	*1*	..	..	*2*	..	*4*	..	..	..	*8*	..	*130*	*152*	
58	1	..	..	..	..	..	..	..	..	..	..	..	..	..	..	..	..	..	..	36	75	33
214	3	26	..	..	..	..	..	10	..	..	..	..	..	..	..	..	..	5	..	194	410	34
61	1	18	1	..	..	..	..	2	..	..	..	..	..	..	..	..	..	2	..	62	129	35
75	45	16	14	..	..	..	..	..	..	1	..	..	..	1	..	..	..	6	..	68	95	36
66	15	55	27	4	..	..	..	..	..	..	..	..	..	..	..	2	..	4	..	88	150	37
29	..	..	1	..	..	..	..	..	..	..	..	..	..	..	..	..	..	..	..	23	48	38
..	..	..	..	..	..	..	..	..	..	Uninhabited										..	..	39
65	..	6	..	..	..	..	..	..	..	..	..	..	..	..	..	..	..	..	..	75	134	40
37	2	28	21	..	..	..	..	..	..	..	..	..	..	1	..	..	..	2	..	52	75	41
42	..	7	..	..	..	..	..	..	..	..	..	..	..	..	..	..	..	1	..	37	97	42
73	..	20	4	4	..	..	..	1	..	..	..	..	..	..	..	..	..	1	1	101	190	43

PRIMARY CENSUS ABSTRACT

L.C. No.	Name of Village/ Town/ Ward/ Urban Block	Area of village in acres and of town/ ward in Km.²	Occupied residential houses	Total No. of households	Total population (Including institutional and houseless population)			Scheduled Castes		Scheduled Tribes		Literate and educated persons		(I-IX) Total Workers	
					P	M	F	M	F	M	F	M	F	M	F
1	2	3	4	5	6	7	8	9	10	11	12	13	14	15	16
44	Bhawanipura	385.25	28	35	207	113	94	15	11	..	..	20	..	53	..
45	Madora	534.94	18	25	130	71	59	15	11	..	..	12	7	43	8
46	Madori	401.53	11	15	99	54	45	5	3	..	..	12	..	34	12
47	Mundli	1,281,34	42	62	375	199	176	41	35	..	..	23	..	98	9
48	Gadia	567.36	94	133	644	348	296	43	20	24	11	40	4	196	1
49	Kaharpura	283.98	..	..	Uninhabited		..	..	..	..	..	..	..	..	..
50	Charpura	462.65	104	111	591	328	263	59	48	..	..	42	2	183	53
51	Bandi	144.74	16	20	94	49	45	..	..	..	..	1	..	30	8
52	Manpuradeo	1,034.77	81	87	465	249	216	5	8	..	..	34	..	143	5
53	Mithanpur	2,064.74	38	39	214	107	107	16	11	4	8	5	..	60	..
54	Shankerpura	311.98	24	25	149	75	74	9	6	..	..	3	..	44	1
55	Panira	531.44	44	46	278	146	132	8	9	..	..	12	2	99	70
56	Panjri	486.19	30	40	261	138	123	..	..	..	..	3	..	96	73
57	Pura	919.75	44	60	345	174	171	25	18	..	..	34	..	93	3
58	Badodia	671.46	23	36	210	115	95	3	3	..	..	16	1	67	..
59	Lakdia	527.53	19	31	198	103	95	1	2	..	..	10	..	56	..
60	Lachhmanpura	306.25	14	18	113	62	51	..	..	..	..	6	..	40	11
61	Sanwasi	1,598.06	81	112	664	357	307	51	42	..	..	64	11	182	38
62	Hedapura	573.34	19	29	185	89	96	2	2	..	..	7	..	56	32
63	Gandhigram	7,984.56	31	31	177	91	86	91	86	..	..	23	1	46	1
64	Pachhtalai	205.08	7	8	45	26	19	8	9	..	..	16	5	12	5
65	Bari Gadia	275.31	3	3	11	8	3	..	..	..	..	3	1	4	..
66	Bari Dhamdhore	1 6.56	30	43	279	153	126	3	4	..	..	21	..	76	..
67	Baodiya	465.31	..	..	Uninhabited		..	..	..	..	..	..	..	..	..
68	Mawalia Khedar	875.19	34	44	231	106	125	18	24	11	18	18	1	65	25
69	Sagpur	321.31	18	18	82	44	38	21	22	..	..	5	..	25	5
70	Hinoti	979.28	43	47	217	125	92	16	8	13	18	29	6	78	32
71	Ilahipura	210.40	21	22	110	67	43	13	7	..	..	9	..	40	11
72	Gumanipura	103.15	..	..	Unin bited		..	..	..	..	..	..	..	..	..
73	Doongapura	208.12	20	20	83	44	39	9	9	22	22	3	..	29	13
74	Dariyapur	381.97	..	..	Uninhabited		..	..	..	..	..	..	..	..	..
75	Neenore	680.40	26	43	288	148	140	11	14	12	17	9	..	87	51
76	Barkhed Bir	481.53	23	23	64	35	29	15	10	..	..	9	..	20	7
77	Baraytha	1,323.22	48	63	393	220	173	26	27	..	..	33	10	118	47
78	Baodi Kheda	163.00	11	111	39	72	67	5	9	4	2	14	..	38	22
79	Vijaygarh	881.12	54	71	371	200	171	15	14	45	29	33	..	116	20
80	Madaripura	101.65	..	..	Uninhabited		..	..	..	..	..	..	..	..	..
81	Rugnathpura	501.56	50	63	305	162	143	14	13	..	..	20	3	96	10
82	Ramgarh	2,303.32	48	48	290	148	142	36	40	17	14	35	6	86	42
83	Amalya Ghat	217.56	13	17	104	59	45	..	..	..	..	..	..	33	20
84	Kotra	645.53	121	139	856	462	394	112	112	37	19	136	27	238	113
85	Charpura	90.28	1	1	50	28	22	..	..	..	..	..	..	23	9
86	Chainpura Khurd	263.94	15	21	111	59	52	5	2	..	..	..	..	40	26
87	Chhawad	234.90	14	15	94	55	39	11	3	..	..	..	..	38	19
88	Pania Khedi	224.19	..	..	Uninhabited		..	..	..	..	..	..	..	..	..
89	Barkhedigarhi	866.50	44	48	280	144	136	22	19	26	31	6	..	80	53
90	Bhatpura	189.16	4	4	20	11	9	..	..	1	1	1	..	8	3
91	Gopalpura	242.10	10	11	74	33	41	12	7	..	..	..	..	23	12
92	Rasid Khedi	233.65	5	5	62	35	27	..	..	..	..	..	..	21	10
93	Resi	230.87	12	12	80	41	39	2	2	2	2	..	..	22	16

NARSINGARH TAHSIL

WORKERS																						
I		II		III		IV		V(a)		V(b)		VI		VII		VIII		IX		X Non-Workers		L.C. No.
M	F	M	F	M	F	M	F	M	F	M	F	M	F	M	F	M	F	M	F	M	F	
17	18	19	20	21	22	23	24	25	26	27	23	29	30	31	32	33	34	35	36	37	38	1
44	..	8	..	..	..	..	..	1	..	..	..	..	..	..	..	..	..	..	..	60	94	44
24	..	16	8	..	..	..	..	1	..	..	..	..	..	..	..	..	..	2	..	28	51	45
23	..	11	12	..	..	..	..	..	..	..	..	..	..	..	..	..	..	..	..	20	33	46
74	..	12	9	1	..	..	..	8	..	..	..	1	..	..	..	..	..	2	..	101	167	47
129	1	54	..	4	..	..	..	1	..	1	..	1	..	..	..	..	..	6	..	152	295	48
..	..	..	..	..	..	..	..	..	..	..	Uninhabited			..	..	..	..	..	..	..	..	49
98	..	54	53	1	..	..	..	1	..	..	..	..	..	8	..	..	..	21	..	145	210	50
25	..	5	8	..	..	..	..	..	..	..	..	..	..	..	..	..	..	..	..	19	37	51
115	..	26	5	..	..	..	..	2	..	..	..	..	..	..	..	..	..	..	..	106	211	52
59	..	1	..	..	..	..	..	..	..	..	..	..	..	..	..	..	..	..	..	47	107	53
33	..	11	1	..	..	..	..	..	..	..	..	..	..	..	..	..	..	..	..	31	73	54
65	..	32	70	..	..	..	..	2	..	..	..	..	..	..	..	..	..	..	..	47	62	55
64	..	32	73	..	..	..	..	..	..	..	..	..	..	..	..	..	..	..	..	42	50	56
50	..	32	3	1	..	..	..	4	..	1	..	2	..	..	..	..	..	3	..	81	168	57
51	..	11	..	..	..	..	..	..	..	1	..	..	..	2	..	..	..	2	..	48	95	58
38	..	18	..	..	..	..	..	..	..	..	..	..	..	..	..	..	..	..	..	47	95	59
32	..	8	11	..	..	..	..	..	..	..	..	..	..	..	..	..	..	..	..	22	40	60
94	5	65	33	..	..	..	..	12	..	..	..	..	..	2	..	..	..	9	..	175	269	61
46	..	10	32	..	..	..	..	..	..	..	..	..	..	..	..	..	..	..	..	33	64	62
27	..	19	1	..	..	..	..	..	..	..	..	..	..	..	..	..	..	..	..	45	85	63
9	5	2	..	..	..	..	..	..	..	..	..	..	..	..	..	..	..	1	..	14	14	64
4	..	..	..	..	..	..	..	..	..	..	..	..	..	..	..	..	..	..	..	4	3	65
2	..	13	..	..	..	..	..	..	..	..	..	..	..	..	..	..	..	1	..	77	126	66
..	..	..	..	..	..	..	..	..	..	..	Uninhabited			..	..	..	..	..	..	..	..	67
36	6	18	19	2	..	..	..	4	..	..	..	..	..	..	..	..	..	5	..	41	100	68
14	3	11	2	..	..	..	..	..	..	..	..	..	..	..	..	..	..	..	..	19	33	69
56	24	18	8	..	..	..	..	..	..	2	..	1	..	..	..	..	..	1	..	47	60	70
22	5	15	2	..	..	..	..	3	4	..	..	..	..	..	..	..	..	..	..	27	32	71
..	..	..	..	..	..	..	..	..	..	..	Uninhabited			..	..	..	..	..	..	..	..	72
7	..	20	12	..	..	..	..	2	1	..	..	..	..	..	..	..	..	..	..	15	26	73
..	..	..	..	..	..	..	..	..	..	..	Uninhabited			..	..	..	..	..	..	..	..	74
70	11	7	38	3	..	..	..	4	1	1	1	..	..	..	..	..	..	2	..	61	89	75
12	1	7	6	..	..	..	..	1	..	..	..	..	..	..	..	..	..	..	..	15	22	76
75	..	19	47	17	..	..	..	..	..	2	..	..	..	..	..	..	..	5	..	102	126	77
23	..	15	22	..	..	..	..	..	..	..	..	..	..	..	..	..	..	..	..	34	45	78
62	15	47	5	5	..	..	..	2	..	..	..	..	..	..	..	..	..	..	..	84	151	79
..	..	..	..	..	..	..	..	..	..	..	Uninhabited			..	..	..	..	..	..	..	..	80
56	2	27	5	1	..	..	..	..	..	..	..	1	..	..	..	..	..	11	3	66	133	81
56	3	27	37	..	..	..	..	3	..	..	..	..	..	..	..	..	..	..	2	62	100	82
21	..	12	20	..	..	..	..	..	..	..	..	..	..	..	..	..	..	..	..	26	25	83
65	..	112	105	3	..	..	..	7	5	4	..	..	1	9	..	2	..	36	2	224	281	84
11	..	11	9	..	..	..	..	..	..	..	..	1	..	..	..	..	..	..	..	5	13	85
10	..	15	26	15	..	..	..	..	..	..	..	..	..	..	..	..	..	..	..	19	26	86
12	..	26	19	..	..	..	..	..	..	..	..	..	..	..	..	..	..	..	..	17	20	87
..	..	..	..	..	..	..	..	..	..	..	Uninhabited			..	..	..	..	..	..	..	..	88
45	..	35	53	..	..	..	..	..	..	..	..	..	..	..	..	..	..	..	..	64	83	89
6	..	2	3	..	..	..	..	..	..	..	..	..	..	..	..	..	..	..	..	3	6	90
18	1	5	11	..	..	..	..	..	..	..	..	..	..	..	..	..	..	..	..	10	29	91
11	..	10	10	..	..	..	..	..	..	..	..	..	..	..	..	..	..	..	..	14	17	92
15	..	7	16	..	..	..	..	..	..	..	..	..	..	..	..	..	..	..	..	19	23	93

PRIMARY CENSUS ABSTRACT

L.C. No.	Name of Village/ Town/ Ward/ Urban Block	Area of village in acres and of town/ ward in Km.²	Occupied residential houses	Total No. of households	Total population (Including institutional and houseless population)			Scheduled Castes		Scheduled Tribes		Literate and educated persons		(I-IX) Total Workers	
					P	M	F	M	F	M	F	M	F	M	F
1	2	3	4	5	6	7	8	9	10	11	12	13	14	15	16
94	Hanapura	277.10	13	14	90	48	42	1	..	..	..	..	..	33	15
95	Tindonia	2,675.19	183	183	1,083	587	496	88	71	..	.	166	12	319	30
96	Devgarh	1,611.79	46	46	229	119	110	40	37	..	..	40	5	69	21
97	Partappura	246.16	4	4	29	13	16	..	..	..	..	7	..	8	1
98	Fatehpur	312.50	4	5	34	15	19	..	..	..	..	..	..	8	1
99	Byahar	2,269.35	115	120	680	380	300	65	50	..	..	89	15	168	22
	Pipal Dhone		*13*	*13*	*89*	*47*	*42*	*14*	*10*	..	..	*3*	..	*25*	*1*
	Lodapura		*12*	*14*	*78*	*42*	*36*	..	..	..	..	*9*	..	*20*	*4*
	Rukkammakhedi		*36*	*36*	*242*	*142*	*100*	*42*	*35*	..	..	*55*	*10*	*53*	*6*
	Kachhipura		*54*	*57*	*271*	*149*	*122*	*9*	*5*	..	..	*22*	*5*	*70*	*11*
100	Beejwa	632.41	47	60	266	131	135	5	6	..	..	29	..	81	2
101	Bherupura	159.16	5	5	31	17	14	4	1	..	..	4	..	8	..
102	Khedi	481.47	31	53	350	174	176	44	42	..	..	53	10	103	5
103	Dev Badli	127.53	..	..	..	..	Uninhabited	..	..	..	..	..	..	..	..
104	Narsingpura	364.75	9	9	83	44	39	...	..	..	..	9	..	22	1
105	Badodiya	4,166.26	257	257	1,344	700	644	158	150	40	46	135	9	390	76
	Badodiya		*132*	*132*	*636*	*331*	*305*	*105*	*97*	*40*	*46*	*79*	*8*	*182*	*57*
	Badodiya Kachhipura		*125*	*125*	*708*	*369*	*339*	*53*	*53*	..	..	*56*	*1*	*208*	*19*
106	Sarana	1,308.47	89	92	504	260	244	76	59	..	..	74	11	153	9
107	Sobhagpura	335.19	21	24	163	78	85	8	10	..	..	13	..	49	1
108	Shyampura	450.87	27	27	127	58	69	35	40	..	..	10	..	31	4
109	Laljipura (Kudali)	1,217.40	51	68	519	250	269	47	51	..	..	89	7	143	5
110	Khajuria	1,163.53	38	42	276	141	135	34	30	2	5	41	..	80	13
111	Ganiyari	2,595.74	180	183	995	518	477	103	90	..	..	80	9	296	124
112	Dharmya Khedi	889.25	35	47	250	132	118	17	14	..	..	34	2	67	4
113	Salam	567.31	24	25	122	63	59	18	20	..	..	6	..	34	6
114	Jamonia Ganesh	2,281.16	144	197	1,007	530	477	57	63	..	..	154	..	299	42
115	Jamonia Johar	1,526.47	121	123	711	380	331	86	86	..	..	70	1	215	15
116	Badbeli Bihar	727.91	43	58	276	128	148	51	60	..	..	12	..	71	18
117	Barkheda Amardas	1,517.56	105	111	561	300	261	66	60	..	..	84	3	178	35
118	Onkarpura	703.88	52	66	391	209	182	43	44	..	..	9	..	112	6
119	Nandgaon	743.84	36	47	261	132	129	12	18	..	..	8	1	72	3
120	Mawasa	1,676.31	148	155	797	421	376	99	91	..	..	107	4	236	4
121	Lasudlia Pata	1,275.50	34	37	255	137	118	38	31	..	..	19	..	61	13
122	Kunwar Kotri	3,236.84	169	235	1,274	680	594	81	65	..	.	227	35	330	98
123	Gadi Nipanya	2,115.03	139	181	986	503	483	52	47	..	..	129	7	315	130
124	Hoshiyar Khedi	518.34	27	46	252	136	116	42	38	..	..	38	75	81	39
125	Chatha	1,224.59	63	69	347	169	178	32	25	..	..	44	2	94	3
126	Champa Kheda	1,168.85	69	69	468	232	236	92	78	..	..	14	..	128	6
127	Chor Khedi	1,071.56	42	42	267	144	123	14	8	..	..	14	..	73	1
128	Mundla Narayan	1,029.72	44	44	249	122	127	34	39	..	..	11	..	65	18
129	Pitha Kheda	310.84	17	17	112	63	49	3	1	..	..	10	..	34	..
130	Agkhedi Kalan	1,532.19	55	71	445	225	220	37	36	..	..	51	7	112	10
131	Kuklya Khedi	618.62	46	55	305	149	156	29	31	..	..	31	..	82	45
132	Kodia God	1,229.18	63	95	529	280	249	50	36	..	..	78	..	145	4
133	Kolu Khedi	687.69	20	31	202	95	107	21	30	..	..	10	..	56	58
134	Bhesani	976.50	40	54	290	150	140	24	15	..	..	5	..	104	41
135	Rooparel	526.25	33	88	216	109	107	33	32	..	..	4	..	50	3
136	Rupaheda	507.09	23	33	208	116	92	17	13	..	..	11	..	70	1

NARSINGARH TAHSIL

WORKERS																						
I		II		III		IV		V(a)		V(b)		VI		VII		VIII		IX		X Non-Workers		L.C. No.
M	F	M	F	M	F	M	F	M	F	M	F	M	F	M	F	M	F	M	F	M	F	
17	18	19	20	21	22	23	24	25	26	27	28	29	30	31	32	33	34	35	36	37	38	1
18	..	15	15	..	..	..	..	..	..	..	..	..	..	..	..	..	..	..	..	15	27	94
245	4	48	26	..	..	..	..	20	..	1	..	..	..	4	..	..	..	1	..	268	466	95
18	..	39	20	2	..	..	..	1	..	..	..	5	..	1	..	2	..	1	1	50	89	96
7	1	1	..	..	..	..	..	..	..	..	..	..	..	..	..	..	..	..	..	5	15	97
5	..	3	1	..	..	..	..	..	..	..	..	..	..	..	..	..	..	..	..	7	18	98
109	3	43	19	6	..	..	..	4	..	..	..	..	..	1	..	..	..	5	..	212	278	99
23	..	*1*	*1*	..	..	..	..	*1*	..	..	..	..	..	..	..	..	..	..	..	*22*	*41*	
13	..	*7*	*4*	..	..	..	..	..	..	..	..	..	..	..	..	..	..	..	..	*22*	*32*	
34	..	*11*	6	..	..	..	..	*3*	..	..	..	..	..	..	..	..	..	*5*	..	*89*	*94*	
39	*3*	*24*	*8*	*6*	..	..	..	..	..	..	..	..	..	*1*	..	..	..	..	..	*79*	*111*	
79	..	2	2	..	..	..	..	..	..	..	..	..	..	..	..	..	..	..	..	50	133	100
7	..	1	..	..	..	..	..	..	..	..	..	..	..	..	..	..	..	..	..	9	14	101
92	1	7	4	..	..	..	..	..	..	..	..	4	..	..	..	..	..	..	..	71	171	102
..	..	..	..	..	..	..	..	..	..	Uninhabited		..	..	..	..	..	..	..	..	..	..	103
22	1	..	..	..	..	..	..	..	..	..	..	..	..	..	..	..	..	..	..	22	38	104
221	3	130	73	2	..	..	..	12	..	1	..	..	..	8	..	..	..	16	..	310	568	105
90	*2*	*78*	*55*	*2*	..	..	..	*3*	..	*1*	..	..	..	*3*	..	..	..	*5*	..	*149*	*248*	
131	*1*	*52*	*18*	..	..	..	..	*9*	..	..	..	..	..	*5*	..	..	..	*11*	..	*161*	*320*	
116	3	21	1	7	..	1	..	..	..	..	..	3	5	..	..	..	..	5	..	107	235	106
42	1	6	..	1	..	..	..	..	..	..	..	..	..	..	..	..	..	..	..	29	84	107
16	..	9	4	..	..	..	..	1	..	..	..	4	..	..	..	..	..	1	..	27	65	108
121	..	21	5	..	..	..	..	1	..	..	..	..	..	..	..	..	..	..	..	107	264	109
34	..	42	13	..	..	..	..	..	..	..	..	..	..	1	..	..	..	3	..	61	122	110
243	68	33	56	6	..	..	..	8	..	..	..	..	..	5	..	..	..	1	..	222	353	111
42	..	22	4	1	..	..	..	..	..	..	..	..	..	..	..	..	..	2	..	65	114	112
21	1	13	3	..	..	..	..	..	..	..	..	..	1	..	..	..	..	..	1	29	53	113
200	20	67	21	6	..	..	..	9	1	5	..	..	..	3	..	..	..	9	..	231	435	114
164	2	27	7	..	..	..	..	4	..	..	..	..	..	3	..	..	..	17	6	165	316	115
51	..	20	18	..	..	..	..	..	..	..	..	..	..	..	..	..	..	..	..	57	130	116
124	1	47	34	..	..	..	..	..	..	3	..	..	..	..	..	..	..	4	..	122	226	117
96	2	8	3	..	..	..	..	8	1	..	..	..	..	..	..	..	..	..	..	97	176	118
63	..	8	3	..	..	..	..	1	..	..	..	..	..	..	..	..	..	..	..	60	126	119
109	1	104	3	..	..	..	..	20	..	..	..	..	..	..	..	..	..	3	..	185	372	120
36	..	24	13	..	..	..	..	..	..	..	..	..	..	..	..	..	..	1	..	76	105	121
124	27	171	69	3	..	..	..	9	1	1	..	..	..	6	..	2	..	14	1	350	496	122
183	74	28	42	63	3	..	..	18	8	2	..	7	2	5	..	..	..	9	1	188	353	123
52	20	26	19	..	..	..	..	3	..	..	..	..	..	..	..	..	..	..	..	55	77	124
78	1	15	2	..	..	..	..	..	..	..	..	..	..	..	..	..	..	1	..	75	175	125
87	..	14	..	..	..	..	..	..	..	..	..	27	6	..	..	..	..	..	..	104	230	126
62	..	5	1	..	..	..	..	4	..	..	..	..	..	..	..	..	..	2	..	71	122	127
37	..	26	18	..	..	..	..	..	..	..	..	..	..	1	..	..	..	1	..	57	109	128
22	..	11	..	..	..	..	..	..	..	..	..	..	..	..	..	..	..	1	..	29	49	129
81	..	27	10	..	..	..	..	2	..	..	..	..	..	1	..	..	..	1	..	113	210	130
65	34	14	11	1	..	..	..	1	..	..	..	..	..	..	..	..	..	1	..	67	111	131
120	2	20	2	1	..	..	..	4	..	..	..	..	..	..	..	..	..	..	..	135	245	132
44	43	12	15	..	..	..	..	..	..	..	..	..	..	..	..	..	..	..	..	39	49	133
92	38	4	3	4	..	..	..	..	..	1	..	..	..	..	..	..	..	3	..	46	99	134
28	1	19	2	..	..	..	..	2	..	..	..	..	..	..	..	..	..	1	..	59	104	135
57	..	13	1	..	..	..	..	..	..	..	..	..	..	..	..	..	..	..	..	46	91	136

PRIMARY CENSUS ABSTRACT

L.C. No.	Name of Village/ Town/ Ward/ Urban Block	Area of village in acres and of town/ ward in Km.²	Occupied residential houses	Total No. of households	Total population (Including institutional and houseless population) P	M	F	Scheduled Castes M	F	Scheduled Tribes M	F	Literate and educated persons M	F	(I-IX) Total Workers M	F
1	2	3	4	5	6	7	8	9	10	11	12	13	14	15	16
137	Boda	5,393.50	665	751	4,182	2,150	2032	320	294	..	..	911	243	1,118	243
	Boda		*626*	*712*	*3,982*	*2,050*	*1,932*	*287*	*263*	..	..	*890*	*242*	*1,060*	*234*
	Hirapura		*39*	*39*	*210*	*100*	*100*	*33*	*31*	..	..	*21*	*1*	*58*	*9*
138	Paniya	2,365.17	206	250	1,284	691	593	86	65	..	..	144	27	411	342
139	Bhopalpura	512.81	33	42	229	114	115	15	11	..	..	11	..	73	66
140	Lasudiya Jagir	1,507.28	97	104	555	286	269	37	39	..	..	60	22	178	146
141	Umria	1,585.84	92	104	550	280	270	69	78	..	..	181	1	158	18
142	Pipliya Rasoda	3,484.28	228	298	1,474	772	702	157	127	31	29	159	13	417	248
143	Atralia	456.53	32	36	208	106	102	2	3	..	..	6	..	69	23
144	Gul Khedi	234.87	..	..	Uninhabited			..	..	..	..	..	..	..	..
145	Panwadi	863.84	33	37	223	112	111	14	14	..	..	6	14	70	24
146	Baredi	1,221.24	78	81	472	240	232	108	89	..	..	26	21	131	34
147	Bokri	1,736.90	84	86	527	256	271	39	46	..	..	79	5	164	33
148	Mohanpura	740.19	24	28	160	82	78	10	8	..	..	17	5	51	7
149	Ralayati	687.40	41	47	283	151	132	14	12	..	..	11	..	84	15
150	Kadliya Chaurasia	1,444.34	148	168	878	445	433	389	376	..	..	73	25	205	32
	Kadliya Chaurasia		*59*	*67*	*292*	*140*	*152*	*89*	*100*	..	..	*8*	*2*	*75*	*16*
	Kadliya Sasipura		*89*	*101*	*586*	*305*	*281*	*300*	*276*	..	..	*65*	*23*	*130*	*16*
151	Karondi	705.69	44	52	323	159	164	88	92	..	..	19	1	87	11
152	Jat Khedi	513.96	72	84	469	237	232	201	201	..	..	28	4	122	24
	Jat Kh		*25*	*31*	*162*	*89*	*73*	*54*	*43*	..	..	*8*	..	*47*	*12*
	Jat Khedi Sasipura		*47*	*53*	*307*	*148*	*159*	*147*	*158*	..	..	*20*	*4*	*75*	*12*
153	Bhil Kheda	1,459.12	89	116	564	297	267	23	30	..	..	34	2	155	6
	Bhil Kheda		*76*	*99*	*441*	*228*	*213*	*17*	*21*	..	..	*27*	*2*	*119*	*5*
	Bhil Kheda Rubalpava		*13*	*17*	*123*	*69*	*54*	*6*	*9*	..	..	*7*	..	*36*	*1*
154	Bhared	986.56	67	79	422	213	209	87	84	..	..	7	..	129	12
155	Tuti	636.03	58	63	379	192	187	31	27	6	5	75	8	120	61
156	Parsu Khedi	869.09	108	108	557	292	265	22	29	..	..	103	5	162	148
157	Mahuwa	1,733.15	109	127	640	326	314	54	57	..	..	110	6	180	11
158	Ronsla	2,709.22	182	212	1,167	593	574	124	79	41	30	175	18	326	124
159	Gehun Khedi	1,148.37	56	73	403	205	198	43	40	..	..	76	8	100	45
160	Choma	1,905.28	90	134	720	366	354	51	40	..	..	95	7	214	31
161	Mundla Reti	1,074.37	54	62	412	227	185	29	23	..	..	41	6	122	6
162	Mirjapura	584.28	45	54	313	174	139	79	72	..	..	46	1	86	4
163	Abdapur	609.62	34	41	284	151	133	151	133	..	..	..	..	81	46
164	Gindoli	670.77	46	52	281	144	137	55	44	..	..	14	..	90	35
165	Barwan Khurram	1,609.66	169	179	997	540	457	293	255	..	..	108	3	308	156
166	Saras Khedi	828.36	53	73	380	205	175	79	73	..	..	39	1	113	49
167	Talen	4,658.94	717	782	4,238	2,209	2,029	302	298	17	8	871	450	1,048	191
	Talen		*689*	*754*	*4,101*	*2,133*	*1,968*	*302*	*298*	*17*	*8*	*867*	*450*	*1,007*	*187*
	Talen Kachhipura		*28*	*28*	*137*	*76*	*61*	..	..	..	..	*4*	..	*41*	*4*
168	Budra	540.65	27	27	148	77	71	33	27	..	..	18	..	42	18
169	Shahbajpura	422.81	29	29	192	106	86	31	21	..	..	18	1	58	32
170	Agkhedi Khurd	244.53	24	25	152	94	58	16	17	2	..	19	..	42	2
171	Kansrod	1,594.00	149	164	807	400	407	81	87	..	..	147	5	232	83
172	Partappura	772.78	65	72	410	209	201	28	23	..	..	18	2	114	6
173	Piplya Tawakkul	689.84	77	79	386	192	194	45	60	6	6	48	7	116	1
174	Badbeli	664.84	25	25	300	155	145	50	40	..	..	59	..	69	1
175	Lakha Khedi	396.00	18	18	103	51	52	11	10	33	30	..	..	36	..
176	Kheda	464.41	35	40	291	152	139	32	35	..	..	52	4	70	25

WORKERS																					
I		II		III		IV		V(a)		V(b)		VI		VII		VIII		IX		X Non-Workers		L C. No.
M	F	M	F	M	F	M	F	M	F	M	F	M	F	M	F	M	F	M	F	M	F	
17	18	19	20	21	22	23	24	25	26	27	28	29	30	31	32	33	34	35	36	37	38	1
452	38	300	190	25	1	..	..	85	3	35	2	21	..	116	1	3	..	81	8	1,032	1,789	137
431	*38*	*264*	*181*	*24*	*1*	..	..	*85*	3	*35*	*2*	*21*	..	*116*	*1*	*3*	..	*81*	*8*	*990*	*1,698*	
21	..	*36*	*9*	*1*	..	..	..	..	..	..	..	..	..	..	..	..	..	..	..	*42*	*91*	
172	2	199	335	..	..	..	..	9	..	10	1	..	..	7	..	..	..	14	4	280	251	138
59	2	11	64	3	..	..	..	..	..	..	..	..	..	..	..	..	..	..	..	41	49	139
92	2	53	141	22	..	..	..	4	..	..	..	..	..	..	..	..	..	7	3	108	123	140
92	2	31	16	23	..	..	..	10	..	..	..	..	..	1	..	..	..	1	..	122	252	141
180	19	154	186	10	..	..	..	12	2	..	..	41	40	10	1	..	..	10	..	355	454	142
45	..	4	23	18	..	..	..	..	..	..	..	..	..	..	..	..	..	2	..	37	79	143
..	..	..	..	..	..	..	..	..	..	Uninhabited		..	..	..	..	..	..	..	..	..	..	144
47	15	5	7	16	..	..	..	2	2	..	..	..	..	..	..	..	..	..	..	42	87	145
27	1	60	32	28	..	..	..	3	..	1	..	..	..	2	..	..	..	10	1	109	198	146
100	19	25	12	28	2	..	..	6	..	2	..	..	..	1	..	..	..	2	..	92	238	147
31	4	10	3	7	..	..	..	1	..	..	..	..	..	..	..	..	..	2	..	31	71	148
57	9	4	5	21	1	..	..	2	..	..	..	..	..	..	..	..	..	..	..	67	117	149
117	6	76	24	..	..	..	..	4	..	..	..	1	..	..	..	..	..	7	2	240	401	150
30	*3*	*39*	*13*	..	..	..	..	*4*	..	..	..	..	..	..	..	..	..	*2*	..	*65*	*136*	
87	*3*	*37*	*11*	..	..	..	..	..	..	..	..	*1*	..	..	..	..	..	*5*	*2*	*175*	*265*	
67	8	16	3	1	..	..	..	1	..	..	..	..	..	..	..	..	..	2	..	72	153	151
89	11	33	13	..	..	..	..	..	..	..	..	..	..	..	..	..	..	..	..	115	208	152
24	*3*	*23*	*9*	..	..	..	..	..	..	..	..	..	..	..	..	..	..	..	..	*42*	*61*	
65	*8*	*10*	*4*	..	..	..	..	..	..	..	..	..	..	..	..	..	..	..	..	*73*	*147*	
115	..	38	6	..	..	..	..	..	..	2	..	..	..	..	..	..	..	..	..	142	261	153
83	..	*34*	*5*	..	..	..	..	..	..	*2*	..	..	..	..	..	..	..	..	..	*109*	*208*	
32	..	*4*	*1*	..	..	..	..	..	..	..	..	..	..	..	..	..	..	..	..	*33*	*53*	
103	..	26	12	..	..	..	..	..	..	..	..	..	..	..	..	..	..	..	..	84	197	154
49	..	65	61	2	..	..	..	..	..	..	..	..	..	..	..	..	..	4	..	72	126	155
72	1	82	147	..	..	..	..	3	..	..	..	..	..	..	..	..	..	5	..	130	117	156
142	10	20	1	..	..	..	..	14	..	..	..	..	..	..	..	..	..	4	..	146	303	157
193	40	85	72	7	..	..	..	26	10	..	..	..	..	7	..	..	..	8	2	267	450	158
43	5	44	40	..	..	..	..	..	..	..	..	3	..	1	..	..	..	9	..	105	153	159
139	3	26	24	21	..	..	..	16	2	..	..	..	..	1	1	1	..	10	1	152	323	160
73	3	22	2	22	..	..	..	3	..	..	..	..	..	1	1	..	..	1	..	105	179	161
59	1	9	3	6	..	..	..	4	..	..	..	7	..	..	..	..	..	1	..	88	135	162
55	10	19	36	7	..	..	..	..	..	..	..	..	..	..	..	..	..	..	..	70	87	163
68	5	6	30	13	..	..	..	2	..	..	..	..	..	..	..	..	..	1	..	54	102	164
142	5	114	148	26	..	..	..	10	1	6	..	4	..	3	..	..	..	3	2	232	301	165
56	..	53	49	..	..	..	..	1	..	..	..	..	..	1	..	..	..	2	..	92	126	166
369	56	235	105	19	..	..	..	121	4	29	1	6	..	115	8	6	..	148	17	1,161	1,838	167
348	56	*215*	*101*	*19*	..	..	..	*121*	*4*	*29*	*1*	*6*	..	*115*	*8*	*6*	..	*148*	*17*	*1,126*	*1,781*	
21	..	*20*	*4*	..	..	..	..	..	..	..	..	..	..	..	..	..	..	..	..	*35*	*57*	
21	..	12	18	4	..	..	..	2	..	..	..	..	..	1	..	..	..	2	..	35	53	168
26	..	24	32	8	..	..	..	..	..	..	..	..	..	..	..	..	..	..	..	48	54	169
33	1	9	1	..	..	..	..	..	..	..	..	..	..	..	..	..	..	..	..	52	56	170
140	16	58	66	15	..	..	..	11	..	..	1	..	..	2	..	..	..	6	..	168	324	171
96	..	16	6	..	..	..	..	..	..	..	..	..	..	..	..	..	..	2	..	95	195	172
71	..	26	1	6	..	..	..	4	..	2	..	..	..	2	..	..	..	5	..	76	193	173
46	1	16	..	5	..	..	..	1	..	..	..	..	..	..	..	..	..	1	..	86	144	174
23	..	13	..	..	..	..	..	..	..	..	..	..	..	..	..	..	..	..	..	15	52	175
49	9	12	16	5	..	..	..	3	..	..	..	..	..	..	..	..	..	1	..	82	114	176

PRIMARY CENSUS ABSTRACT

L.C. No.	Name of Village/ Town/ Ward/ Urban Block	Area of village in acres and of town/ ward in Km.²	Occupied residential houses	Total No. of households	Total population (Including institutional and houseless population) P	M	F	Scheduled Castes M	F	Scheduled Tribes M	F	Literate and educated persons M	F	(I-IX) Total Workers M	F
1	2	3	4	5	6	7	8	9	10	11	12	13	14	15	16
177	Gokalpura	353.69	33	37	175	88	87	21	18	..	..	13	..	50	4
178	Tikariya	1,038.63	74	83	492	247	245	122	137	..	..	69	..	126	15
179	Padlyadan	1,102.78	76	88	506	254	252	89	85	..	..	52	5	126	6
180	Baru Khedi	869.56	68	74	397	205	192	105	88	..	..	35	1	110	80
181	Mal Khedi	908.84	47	61	305	157	148	66	59	..	..	22	..	85	7
182	Amlar	2,620.28	290	300	1,518	755	763	289	275	..	..	295	61	385	95
183	Phoolpura	1,132.69	75	76	420	223	197	62	48	..	..	49	2	136	111
184	Baodi Kheda	1,541.81	109	128	807	403	404	31	26	..	..	116	6	212	76
185	Abada	1,255.09	84	87	497	239	258	66	81	..	..	56	5	148	50
186	Bamora	1,170.84	84	88	495	250	245	51	46	..	..	56	1	154	29
187	Barnawad	2,001.47	92	112	630	332	298	50	54	..	..	92	17	175	57
188	Baijad	825.09	64	66	372	188	184	37	39	..	..	92	1	103	15
189	Iklehra	5,214.37	450	513	2,742	1,423	1319	382	334	..	..	573	96	710	193
190	Jangibad	980.72	58	63	323	166	157	71	74	..	..	56	11	85	50
191	Nahli	2,807.47	230	230	1,195	606	589	60	155	..	..	190	2	353	80
192	Bamanpura	748.12	27	29	178	84	94	19	8	..	..	19	..	37	21
193	Radhanpura	704.18	26	34	180	85	95	53	63	..	..	10	..	49	39
194	Hirapura	786.65	40	51	338	169	169	15	21	..	..	52	2	81	10
195	Khajuri	1,079.88	45	60	303	165	138	55	45	..	..	29	..	96	14
196	Dhuwa Khedi	1,101.25	51	73	362	171	191	66	71	..	..	25	2	103	29
197	Bamori	1,441.81	103	124	609	337	272	191	169	..	..	82	2	198	157
198	Bucha Khedi	1,028.81	80	120	548	278	270	30	27	..	..	40	4	157	133
199	Ank Kheda	796.09	22	30	173	92	81	11	9	..	..	6	1	60	4
200	Bamora Sukha	1,155.03	65	73	402	202	200	46	42	..	..	47	..	120	5
201	Motipura	876.15	58	63	413	216	197	24	28	..	..	45	1	116	85
202	Rawatpura	599.84	13	15	89	49	40	7	6	..	..	21	..	27	7
203	Sehan Khedi	1,018.87	53	64	358	179	179	88	88	..	..	27	6	89	43
204	Halya Hedi	475.75	31	57	257	130	127	11	6	..	..	29	..	77	..
205	Umri	779.47	93	105	610	317	293	107	94	..	..	119	2	182	49
206	Karwa	463.41	37	44	265	141	124	24	21	..	..	17	..	86	11
207	Gagar	713.19	53	75	400	209	191	56	66	..	..	93	1	119	15
208	Chumli	743.65	23	28	171	95	76	13	14	..	..	16	..	60	2
209	Sukli	1,368.12	128	141	684	364	320	22	28	..	..	81	..	195	100
210	Sendri	511.47	21	33	182	104	78	35	21	..	..	22	..	54	14
211	Guradya	1,646,20	45	72	417	199	218	60	67	..	..	51	2	105	22
212	Gathla	1,140.70	58	90	469	253	216	39	39	..	..	38	..	133	6
213	Jhad Pipliya	2,086.56	85	142	757	394	363	71	69	..	..	70	10	204	20
	Jhadpipliya		*71*	*128*	*706*	*362*	*344*	*71*	*69*	..	..	*70*	*10*	*189*	*7*
	Jhadpipliya Banjarapura		*14*	*14*	*51*	*32*	*19*	..	..	..	..	..	..	*15*	*13*
214	Bakani	1,085.40	40	72	381	213	168	25	26	..	..	63	2	117	9
215	Dhabla	2,725.73	184	214	1,109	567	542	164	149	..	..	135	11	311	90
216	Panwadi	2,005.03	132	142	789	397	392	60	53	..	..	132	2	217	128
217	Chandarpura	616.79	47	47	276	146	130	29	20	..	..	20	..	66	1
218	Jhagaria	1,576.59	74	74	418	204	214	34	37	..	..	9	..	110	4
219	Hinotya	2,866.44	205	205	1,041	532	509	89	75	..	..	165	35	276	12
	Hinotya		*148*	*148*	*778*	*407*	*371*	*3*	*5*	..	..	*147*	*35*	*215*	*7*
	Hinotyapura		*57*	*57*	*263*	*125*	*138*	*86*	*70*	..	..	*18*	..	*61*	*5*
220	Kankaria	222.53	14	14	69	39	30	7	4	..	..	7	..	22	3
221	Khalili	816.13	42	42	201	111	90	52	45	..	..	22	..	67	12
222	Jasapura	469.34	25	25	109	59	50	25	23	..	..	13	..	31	5

NARSINGARH TAHSIL

WORKERS																						
I		II		III		IV		V(a)		V(b)		VI		VII		VIII		IX		X Non-Workers		L C. No.
M	F	M	F	M	F	M	F	M	F	M	F	M	F	M	F	M	F	M	F	M	F	
17	18	19	20	21	22	23	24	25	26	27	28	29	30	31	32	33	34	35	36	37	38	1
35	..	15	4	..	..	..	..	..	..	..	..	..	..	..	..	..	..	..	..	38	83	177
66	2	54	13	..	..	..	..	3	..	1	..	2	..	..	..	..	..	..	..	121	230	178
72	4	45	2	..	..	..	..	6	..	..	..	..	..	..	..	..	..	3	..	128	246	179
61	38	39	41	8	1	..	..	..	..	..	..	..	..	..	..	..	..	2	..	95	112	180
45	4	37	3	..	..	..	..	2	..	..	..	..	..	..	..	..	..	1	..	72	141	181
208	35	127	55	7	..	..	..	5	..	..	..	7	..	9	3	1	..	21	2	370	668	182
102	4	33	107	..	..	..	..	..	..	1	..	..	..	..	..	..	..	..	..	87	86	183
143	29	27	46	17	..	..	..	6	1	1	..	1	..	10	..	..	..	7	..	191	328	184
80	23	35	24	22	..	..	..	7	..	..	2	1	..	1	..	..	..	2	1	91	208	185
84	..	53	29	..	..	..	..	15	..	..	..	..	..	1	..	..	..	1	..	96	216	186
79	10	83	45	..	..	..	..	5	..	1	..	3	1	..	..	..	..	4	1	157	241	187
54	..	30	15	..	..	..	..	10	..	3	..	..	..	2	..	..	..	4	..	85	169	188
303	11	260	173	14	..	..	..	28	1	12	..	9	..	28	..	2	..	54	8	713	1,126	189
45	10	28	40	2	..	..	..	6	..	..	..	..	..	..	..	1	..	3	..	81	107	190
247	24	75	55	3	..	..	..	17	..	1	..	..	..	4	1	..	..	6	..	253	509	191
28	2	9	19	..	..	..	..	..	..	..	..	..	..	..	..	..	..	..	..	47	73	192
26	2	23	37	..	..	..	..	..	..	..	..	..	..	..	..	..	..	..	..	36	56	193
43	..	36	10	..	..	..	..	..	..	..	..	..	..	..	..	..	..	2	..	88	159	194
59	5	20	9	13	..	..	..	2	..	..	..	..	..	1	..	..	..	1	..	69	124	195
60	10	21	18	18	1	..	..	3	..	..	..	..	..	1	..	..	..	..	..	68	162	196
113	86	77	70	6	..	..	..	2	1	..	..	..	..	..	..	..	..	..	..	139	115	197
107	97	26	36	13	..	..	..	1	..	2	..	..	..	2	..	..	..	6	..	121	137	198
56	..	4	4	..	..	..	..	..	..	..	..	..	..	..	..	..	..	..	..	32	77	199
86	2	27	3	..	..	..	..	1	..	1	..	..	..	1	..	..	..	4	..	82	195	200
56	..	57	85	..	..	..	..	3	..	..	..	..	..	..	..	..	..	..	..	100	112	201
23	1	4	6	..	..	..	..	..	..	..	..	..	..	..	..	..	..	..	..	22	33	202
57	2	26	41	..	..	..	..	1	..	2	..	..	..	..	..	..	..	3	..	90	136	203
62	..	13	..	..	..	..	..	1	..	1	..	..	..	..	..	..	..	..	..	53	127	204
128	..	32	48	3	..	..	..	8	..	..	..	3	..	5	..	..	..	3	1	135	244	205
65	6	16	5	..	..	..	..	4	..	..	..	..	..	..	..	..	..	1	..	55	113	206
88	11	20	4	1	..	..	..	2	..	..	..	5	..	..	..	..	..	3	..	90	176	207
44	2	10	..	..	..	..	..	..	..	2	..	..	..	..	..	..	..	4	..	35	74	208
111	7	72	92	..	..	..	..	..	1	10	..	..	..	..	..	..	..	2	..	169	220	209
40	..	10	12	..	..	..	..	4	..	..	..	..	1	..	..	..	..	..	1	50	64	210
89	17	11	5	1	..	..	..	2	..	1	..	1	..	..	..	..	..	..	..	94	196	211
91	1	26	5	9	..	..	..	4	..	..	..	..	..	..	..	..	..	3	..	120	210	212
139	..	61	20	..	..	..	..	..	..	2	..	..	..	2	..	..	..	..	..	190	343	213
139	..	*46*	*7*	..	..	..	..	..	..	*2*	..	..	..	*2*	..	..	..	..	..	*173*	*337*	
..	..	*15*	*13*	..	..	..	..	..	..	..	..	..	..	..	..	..	..	..	..	*17*	*6*	
70	1	21	8	20	..	..	..	3	..	..	..	..	..	1	..	..	..	2	..	96	159	214
150	1	128	88	..	..	..	..	11	..	..	..	..	..	10	..	..	..	12	1	256	452	215
101	..	104	128	..	..	..	..	10	..	..	..	..	..	..	..	..	..	2	..	180	264	216
45	1	17	..	..	..	..	..	..	..	..	..	..	..	4	..	..	..	..	..	80	129	217
77	4	29	..	..	..	..	..	3	..	..	..	..	..	..	..	..	..	1	..	94	210	218
172	4	70	7	..	..	..	..	9	..	4	..	..	..	4	..	1	..	16	1	256	497	219
163	*3*	*25*	*3*	..	..	..	..	*7*	..	*4*	..	..	..	*3*	..	1	..	*12*	*1*	*192*	*364*	
9	*1*	*45*	*4*	..	..	..	..	*2*	..	..	..	..	..	*1*	..	..	..	*4*	..	*64*	*133*	
9	..	12	3	..	..	..	..	..	..	..	..	..	..	1	..	..	..	..	..	17	27	220
32	1	32	11	2	..	..	..	1	..	..	..	..	..	..	..	..	..	..	..	44	78	221
18	1	13	4	..	..	..	..	..	..	..	..	..	..	..	..	..	..	..	..	28	45	222

PRIMARY CENSUS ABSTRACT

L.C. No.	Name of Village/ Town/ Ward/ Urban Block	Area of village in acres and of town/ ward in Km.²	Occupied residential houses	Total No. of households	Total population (Including institutional and houseless population)			Scheduled Castes		Scheduled Tribes		Literate and educated persons		(I-IX) Total Workers	
					P	M	F	M	F	M	F	M	F	M	F
1	2	3	4	5	6	7	8	9	10	11	12	13	14	15	16
223	Jhumka	711.78	54	55	277	148	129	24	29	..	..	47	..	87	10
224	Pakhari	263.03	20	20	109	55	54	4	4	..	..	12	..	29	6
225	Padalaya Khedi	905.51	42	53	334	171	163	33	29	..	..	52	..	88	20
226	Barkheda Dor	1,169.69	75	79	453	225	228	91	76	..	..	46	4	114	35
227	Bisarati	381.66	28	32	172	88	84	7	9	..	..	13	..	46	11
228	Anwali	906.56	57	77	425	241	184	49	44	..	..	66	1	133	26
229	Piplya Jiya	354.85	6	6	44	22	22	..	..	..	..	7	3	10	1
230	Mundla Barol	1,698.75	123	141	722	375	347	68	64	..	..	124	9	198	4
231	Mengla Deep	729.31	83	88	521	266	255	24	22	..	..	27	..	157	75
232	Sukalya	913.68	65	65	333	176	157	56	54	..	..	26	..	107	28
233	Hikmi	1,263.91	86	106	553	280	273	18	21	..	..	90	5	154	1
234	Kotdi Kalan	4,420.81	352	432	2,460	1,254	1,206	170	174	1	2	366	23	677	160
	Kotdi Kalan		*200*	*243*	*1,459*	*740*	*719*	*63*	*64*	*1*	*2*	*228*	*13*	*394*	*56*
	Malipura		*107*	*134*	*656*	*327*	*329*	*107*	*110*	..	..	*61*	..	*186*	*95*
	Deshwadipura		*45*	*55*	*345*	*187*	*158*	..	..	..	..	*77*	*10*	*97*	*9*
235	Lulakhal	1,151.34	54	71	497	282	215	77	47	..	..	54	3	155	34
236	Kandara Kotdi	1,373.65	100	133	664	341	323	81	94	..	..	111	11	182	82
237	Piplya Biram	2,535.03	179	179	953	485	468	127	133	..	..	117	6	243	139
238	Hul Khedi	913.97	98	119	695	352	343	267	260	14	11	45	4	173	7
239	Kathiri	658.61	51	52	256	128	128	9	7	..	..	24	..	67	17
240	Tajipura	710.22	67	72	351	188	163	26	29	..	..	24	..	96	33
241	Dupadia	266.50	..	..	Uninhabited	..	..	..	..	..	..	..	..	..	..
242	Dhan Khedi	1,051.57	130	130	703	354	349	74	65	..	..	98	..	216	17
	Dhan Khedi		*118*	*115*	*611*	*313*	*298*	*58*	*42*	..	..	*87*	..	*188*	*8*
	Bhagwanpura		*12*	*15*	*92*	*41*	*51*	*16*	*23*	..	..	*11*	..	*28*	*9*
243	Bor Kheda	2,720.40	182	185	999	510	489	112	94	..	..	137	43	295	120
244	Chaudharipura	932.56	47	47	255	141	114	15	13	..	..	18	..	73	9
245	Turkipura	1,068.94	206	207	1181	594	587	66	44	..	..	124	29	330	62
246	Daulatpura	220.84	19	19	118	58	60	..	..	..	..	10	1	35	2
247	Patelpura	867.59	51	52	256	129	127	1	2	..	..	35	2	66	41
248	Banapura	1,122.90	65	65	355	187	168	81	72	..	..	25	..	102	14
249	Biral Khedi	1,516.40	95	98	476	251	225	63	60	..	..	74	4	153	89
250	Pipal Kheda	2,000.78	93	108	699	351	348	72	82	..	..	73	12	165	6
251	Babron	532.72	49	51	249	122	127	40	32	1	2	23	1	72	..
252	Birgadi	1,254.19	73	81	503	250	253	69	71	..	..	90	3	139	68
253	Laloti	1 193.72	64	70	369	183	186	61	49	..	..	23	..	105	65
254	Nipanya Chetan	539.37	79	89	514	251	263	66	67	..	..	76	3	155	10
255	Nipanya Bela	966.22	29	32	189	94	95	26	26	..	..	33	..	48	1
256	Mugal Kehdi	802.90	102	110	515	259	256	249	242	..	..	37	4	134	9
257	Lasudliya Bhama	1,427.25	68	79	462	232	230	64	58	..	..	61	3	131	27
258	Kalali	191.19	7	11	56	29	27	9	12	..	..	9	..	14	7
259	Bijori	1,689.00	109	123	616	326	290	50	40	..	..	81	2	191	47
260	Mastu Khedi	472.56	19	27	136	71	65	31	29	..	..	17	..	36	19
261	Sahu Khedi	558.10	52	75	452	234	218	25	20	..	..	22	..	126	14
262	Semla Goga	1,749.94	67	82	461	236	225	71	75	..	..	69	..	134	31
263	Agwani	217.51	7	7	37	20	17	..	..	..	..	2	..	10	..
264	Kalyanpura	391.06	5	5	36	19	17	..	..	..	..	3	..	6	..
265	Chhapri Khurd	162.75	4	4	27	12	15	..	..	..	..	3	..	5	..
266	Chhapri Kalan	624.40	28	30	136	70	66	6	10	..	..	7	..	42	6
267	Janu Khedi	264.11	11	11	75	41	34	13	9	..	..	7	1	19	6

NARSINGARH TAHSIL

WORKERS																					
I		II		III		IV		V(a)		V(b)		VI		VII		VIII		IX		X Non-Workers		L C. No.
M	F	M	F	M	F	M	F	M	F	M	F	M	F	M	F	M	F	M	F	M	F	
17	18	19	20	21	22	23	24	25	26	27	28	29	30	31	32	33	34	35	36	37	38	1
64	..	16	10	..	..	..	..	4	..	..	..	..	..	2	..	..	..	1	..	61	119	223
24	1	5	5	..	..	..	..	..	..	..	..	..	..	..	..	..	..	..	..	26	48	224
45	1	37	19	1	..	..	..	2	..	..	..	..	..	..	..	..	..	3	..	83	143	225
60	3	36	31	..	..	..	..	7	1	..	..	4	..	2	..	..	..	5	..	111	193	226
23	..	20	11	..	..	..	..	2	..	..	..	..	..	..	..	..	..	1	..	42	73	227
68	..	27	26	29	..	..	..	5	..	1	..	..	..	..	..	..	..	3	..	108	158	228
10	1	..	..	..	..	..	..	..	..	..	..	..	..	..	..	..	..	..	..	12	21	229
136	..	42	4	4	..	..	..	8	..	..	..	..	..	5	..	..	..	3	..	177	343	230
89	39	30	36	26	..	..	..	3	..	2	..	4	..	..	..	..	..	3	..	109	180	231
65	..	29	27	7	..	..	..	2	..	2	1	..	..	..	..	..	..	2	..	69	129	232
101	1	49	..	..	..	..	..	1	..	..	..	..	..	1	..	..	..	2	..	126	272	233
405	5	134	152	24	..	..	..	35	..	6	1	17	..	22	1	2	..	32	1	577	1,046	234
250	*3*	50	*50*	*20*	..	..	..	*23*	..	*4*	*1*	..	..	*18*	*1*	..	..	*29*	*1*	*346*	*663*	
74	*1*	*75*	*94*	*2*	..	..	..	*12*	..	2	..	*17*	..	*3*	..	..	..	*1*	..	*141*	*234*	
81	*1*	*9*	*8*	*2*	..	..	..	..	..	..	..	..	..	*1*	..	*2*	..	*2*	..	*90*	*149*	
117	1	22	33	9	..	..	..	2	..	..	..	..	..	1	..	..	..	4	..	127	181	235
105	2	46	79	7	..	..	..	7	..	8	..	..	..	2	1	..	..	7	..	159	241	236
143	..	81	138	..	..	..	..	14	1	..	..	..	..	..	..	..	..	5	..	242	329	237
115	..	56	7	..	..	..	..	..	..	..	..	..	..	..	..	..	..	2	..	179	336	238
35	3	16	14	..	..	..	..	9	..	..	..	..	..	1	..	..	..	6	..	61	111	239
62	5	28	28	..	..	..	..	4	..	..	..	..	..	..	..	..	..	2	..	92	130	240
..	..	..	..	..	..	..	..	..	..	..	Uninhabited	..	..	..	..	..	..	..	..	..	..	241
110	1	49	15	37	1	..	..	14	..	..	..	1	..	1	..	..	..	4	..	138	332	242
98	*1*	*36*	*6*	*36*	*1*	..	..	*14*	..	..	..	..	..	*1*	..	..	..	*3*	..	*125*	*290*	
12	..	*13*	*9*	*1*	..	..	..	..	..	..	..	*1*	..	..	..	..	..	*1*	..	*13*	*42*	
168	5	83	106	3	..	..	..	24	9	..	..	..	..	1	..	..	..	16	..	215	369	243
53	3	18	6	..	..	..	..	2	..	..	..	..	..	..	..	..	..	..	..	68	105	244
203	18	89	36	1	..	..	..	25	8	1	..	..	..	5	..	..	..	6	..	264	525	245
32	2	2	..	..	..	..	..	..	..	..	..	..	..	..	..	..	..	1	..	23	58	246
21	11	26	30	..	..	..	..	12	..	..	..	..	..	3	..	..	..	4	..	63	86	247
47	1	46	13	..	..	..	..	7	..	..	..	2	..	..	..	..	..	..	..	85	154	248
73	30	69	59	1	..	..	..	1	..	1	..	..	..	1	..	..	..	7	..	98	136	249
109	1	49	5	..	..	..	..	3	..	..	..	..	..	..	..	..	..	4	..	186	342	250
37	..	32	..	..	..	..	..	2	..	..	..	..	..	..	..	..	..	1	..	50	127	251
55	1	70	67	..	..	..	..	12	..	..	..	..	..	..	..	..	..	2	..	111	185	252
46	..	57	65	..	..	..	..	..	..	..	..	..	..	..	..	..	..	2	..	78	121	253
96	1	51	9	..	..	..	..	..	..	2	..	..	..	3	..	..	..	3	..	96	253	254
25	..	22	1	..	..	..	..	..	..	..	..	..	..	..	..	..	..	1	..	46	94	255
80	..	54	9	..	..	..	..	..	..	..	..	..	..	..	..	..	..	..	..	125	247	256
74	1	56	26	..	..	..	..	..	..	..	..	..	..	..	..	..	..	1	..	101	203	257
8	2	6	5	..	..	..	..	..	..	..	..	..	..	..	..	..	..	..	..	15	20	258
130	7	45	32	1	..	..	..	5	5	..	..	2	2	2	1	..	..	6	..	135	243	259
19	1	17	18	..	..	..	..	..	..	..	..	..	..	..	..	..	..	..	..	35	46	260
112	..	10	14	..	..	..	..	2	..	..	..	..	..	..	..	..	..	2	..	108	204	261
77	2	49	29	..	..	..	..	4	..	..	..	..	..	..	..	..	..	4	..	102	194	262
10	..	..	..	..	..	..	..	..	..	..	..	..	..	..	..	..	..	..	..	10	17	263
5	..	..	..	..	..	..	..	..	..	..	..	..	..	..	..	..	..	..	..	14	17	264
6	..	..	..	..	..	..	..	..	..	..	..	..	..	..	..	..	..	..	..	6	15	265
34	3	6	3	..	..	..	..	1	..	..	..	..	..	1	..	..	..	..	..	28	60	266
16	1	3	5	..	..	..	..	..	..	..	..	..	..	..	..	..	..	..	..	22	28	267

PRIMARY CENSUS ABSTRACT

L.C. No.	Name of Village/ Town/ Ward/ Urban Block	Area of village in acres and of town/ ward in Km.²	Occupied residential houses	Total No. of households	Total population (Including institutional and houseless population) P	M	F	Scheduled Castes M	F	Scheduled Tribes M	F	Literate and educated persons M	F	(I-IX) Total Workers M	F
1	2	3	4	5	6	7	8	9	10	11	12	13	14	15	16
268	Jhadla	2,200.44	174	199	1,057	571	486	135	109	..	..	168	32	295	140
269	Badlya	431.63	12	15	87	48	39	9	6	..	..	11	..	23	2
270	Man Pichhori	313.74	30	30	190	101	89	..	..	..	..	41	7	42	24
271	Mohli Khurd	468.65	26	28	124	69	55	18	13	..	..	18	..	33	26
272	Jamuniya Gopehohan	1,516.12	118	152	931	479	452	94	94	..	..	107	11	269	2
273	Pal Khedi	543.56	40	42	247	119	128	41	38	2	2	19	2	70	3
274	Bilwa Bhat	419.19	21	25	146	80	66	11	8	..	..	14	1	44	..
275	Mohli Kalan	2,309.06	185	186	1,135	584	551	63	67	..	..	169	27	350	117
276	Naihedi	422.97	12	15	67	37	30	..	..	..	..	8	..	25	15
277	Piplya Kali	450.28	12	14	82	41	41	5	6	..	..	8	..	28	19
278	Barodi	495.75	24	33	200	103	97	17	17	..	..	21	..	61	48
279	Magatpura	687.09	24	26	148	75	73	47	49	..	..	32	..	50	34
	Magatpura		*16*	*17*	*92*	*46*	*46*	*18*	*22*	..	..	*3*	..	*29*	*19*
	Bediapura		*8*	*9*	*56*	*29*	*27*	*29*	*27*	..	..	*29*	..	*21*	*15*
280	Meru Khedi	571.19	38	49	286	148	138	47	45	..	..	5	..	87	74
	Meru Khedi		*31*	*38*	*229*	*117*	*112*	*16*	*19*	..	..	*5*	..	*68*	*59*
	Saperapura		*7*	*11*	*57*	*31*	*26*	*31*	*26*	..	..	..	..	*19*	*15*
281	Lashkarpur	719.06	44	63	352	187	165	50	42	..	..	26	..	118	45
282	Lasudlya Haji	1,727.34	79	97	499	274	225	32	25	16	21	48	1	146	109
	Lasudlya Haji		*61*	*79*	*392*	*220*	*172*	*32*	*25*	..	..	*46*	*1*	*117*	*84*
	Sairpura		*9*	*9*	*45*	*22*	*23*	..	..	*16*	*21*	*2*	..	*13*	*10*
	Moiachhapar		*9*	*9*	*62*	*32*	*30*	..	..	..	..	..	..	*16*	*15*
283	Sanka	1,336.38	78	104	575	287	288	35	42	16	14	34	..	170	85
	Sanka		*45*	*59*	*343*	*177*	*166*	*1*	..	*16*	*14*	*30*	..	*102*	*28*
	Khusiyakapura		*1*	*3*	*19*	*10*	*9*	*10*	*9*	..	..	*1*	..	*4*	..
	Bhohipura		*32*	*42*	*213*	*100*	*113*	*24*	*33*	..	..	3	..	*64*	*57*
284	Sundi	543.06	37	47	235	119	116	52	51	..	..	9	..	69	36
285	Shivpura	461.81	13	19	140	72	68	15	21	..	..	15	..	41	9
286	Gadupura	582.37	22	22	133	68	65	29	29	..	..	10	..	38	38
287	Gehun Khedi Kalan	647.66	52	52	295	153	142	33	31	..	..	20	..	87	84
288	Gehun Khedi Khurd	480.22	19	19	122	62	60	4	2	..	..	4	2	33	27
289	Chouki	694.44	31	31	189	93	96	31	31	..	..	8	..	64	52
290	Jhadkya	1,758.37	112	112	644	337	307	99	97	16	14	29	6	188	120
291	Terni Dhakad	1,250.66	78	78	480	241	239	64	65	..	..	53	1	135	104
292	Semla Ramsingh	526.87	30	30	194	95	99	32	29	..	..	4	..	53	25
293	Hiran Khedi	489.66	17	17	128	69	59	..	..	..	..	18	2	38	29
294	Kankaria Mana	2,394.77	142	148	719	369	350	71	76	..	..	107	12	226	47
295	Mana	2,026.99	163	204	1,101	586	515	106	102	..	..	111	11	351	264
296	Chand Badli	634.90	35	35	212	114	98	6	6	..	..	5	..	61	..
297	Manpura Gujrati	1,278.19	136	136	730	400	330	53	49	..	..	120	11	222	46
	Manpura Gujrati		*125*	*125*	*675*	*373*	*302*	*53*	*49*	..	..	*119*	*11*	*210*	*29*
	Nichalpura		*11*	*11*	*55*	*27*	*28*	..	..	..	..	*1*	..	*12*	*17*
298	Lasudlya Ramnath	2,532.37	154	154	810	418	392	65	60	1	..	255	12	234	4
299	Semal Khedi	889.25	42	42	245	123	122	38	32	..	..	17	..	72	15
	Semal Khedi		*20*	*20*	109	55	*54*	*38*	*32*	..	..	*5*	..	*34*	*15*
	Deshwalipura		*22*	*22*	*136*	*68*	*68*	..	..	..	..	*12*	..	*38*	..
300	Hata Habeli Sehore	80.37	..	..	Uninhabited			..	..	..	..	..	..	..	..
301	Kurawar	3,753.71	515	581	3,020	1,623	1,397	197	182	..	..	660	132	864	71
302	Badnagar	1,220.58	88	88	*516*	282	234	97	72	..	..	75	1	166	10
	Badnagar		*67*	*67*	*400*	*214*	*186*	*29*	*24*	..	..	*73*	*1*	*126*	..
	Banjarapura		*21*	*21*	*116*	*68*	*48*	*68*	*48*	..	..	*2*	..	*40*	*10*

WORKERS																						
I		II		III		IV		V(a)		V(b)		VI		VII		VIII		IX		X Non-Workers		
M	F	M	F	M	F	M	F	M	F	M	F	M	F	M	F	M	F	M	F	M	F	L.C. No.
17	18	19	20	21	22	23	24	25	26	27	28	29	30	31	32	33	34	35	36	37	38	1
148	64	112	74	..	..	..	..	9	1	7	..	..	..	5	..	1	..	13	1	276	346	268
18	..	5	2	..	..	..	..	..	..	..	..	..	..	..	..	..	..	..	..	25	37	269
28	12	9	12	..	..	..	..	..	..	..	..	2	..	..	..	..	..	3	..	59	65	270
22	16	4	10	4	..	..	..	1	..	..	..	..	..	..	..	..	..	2	..	36	29	271
187	..	56	1	4	..	..	..	4	..	5	..	1	..	3	1	..	..	9	..	210	450	272
45	..	22	3	..	..	..	..	..	..	..	..	..	..	..	..	..	..	3	..	49	125	273
36	..	..	..	6	..	..	..	1	..	..	..	..	..	..	..	..	..	1	..	36	66	274
213	24	107	93	..	..	..	..	11	..	1	..	..	..	11	..	..	..	7	..	234	434	275
13	1	11	14	..	..	..	..	1	..	..	..	..	..	..	..	..	..	..	..	12	15	276
6	1	21	18	..	..	..	..	..	..	..	..	..	..	..	..	..	..	1	..	13	22	277
34	..	24	48	..	..	..	..	1	..	2	..	..	..	..	..	..	..	..	..	42	49	278
22	..	28	34	..	..	..	..	..	..	..	..	..	..	..	..	..	..	..	..	25	39	279
15	..	*14*	*19*	..	..	..	..	..	..	..	..	..	..	..	..	..	..	..	..	*17*	*27*	
7	..	*14*	*15*	..	..	..	..	..	..	..	..	..	..	..	..	..	..	..	..	*8*	*12*	
28	..	59	74	..	..	..	..	..	..	..	..	..	..	..	..	..	..	..	..	61	64	280
28	..	*40*	*59*	..	..	..	..	..	..	..	..	..	..	..	..	..	..	..	..	*49*	*53*	
..	..	*19*	*15*	..	..	..	..	..	..	..	..	..	..	..	..	..	..	..	..	*12*	*11*	
60	..	36	43	..	..	..	..	17	2	..	..	1	..	..	..	..	..	4	..	69	120	281
80	..	58	108	1	..	..	..	4	1	..	..	..	..	..	..	..	..	3	..	128	116	282
67	..	*42*	*83*	*1*	..	..	..	*4*	*1*	..	..	..	..	..	..	..	..	*3*	..	*103*	*88*	
6	..	*7*	*10*	..	..	..	..	..	..	..	..	..	..	..	..	..	..	..	..	*9*	*13*	
7	..	*9*	*15*	..	..	..	..	..	..	..	..	..	..	..	..	..	..	..	..	*16*	*15*	
96	..	70	85	..	..	..	..	..	..	..	..	..	..	3	..	..	..	1	..	117	203	283
70	..	*29*	*28*	..	..	..	..	..	..	..	..	..	..	*3*	..	..	..	..	..	*75*	*138*	
4	..	..	..	..	..	..	..	..	..	..	..	..	..	..	..	..	..	..	..	*6*	*9*	
22	..	*41*	*57*	..	..	..	..	..	..	..	..	..	..	..	..	..	..	*1*	..	*36*	*56*	
33	..	36	36	..	..	..	..	..	..	..	..	..	..	..	..	..	..	..	..	50	80	284
27	..	14	9	..	..	..	..	..	..	..	..	..	..	..	..	..	..	..	..	31	59	285
11	..	27	38	..	..	..	..	..	..	..	..	..	..	..	..	..	..	..	..	30	27	286
58	1	26	83	..	..	..	..	2	..	..	..	..	..	..	..	..	..	1	..	66	58	287
15	..	18	27	..	..	..	..	..	..	..	..	..	..	..	..	..	..	..	..	29	33	288
34	2	30	50	..	..	..	..	..	..	..	..	..	..	..	..	..	..	..	..	29	44	289
82	2	85	115	6	1	..	..	1	..	3	..	1	1	5	..	..	..	5	1	149	187	290
55	..	68	104	..	..	..	..	9	..	..	..	..	..	2	..	..	..	1	..	106	135	291
34	1	17	23	..	..	..	..	..	..	..	..	..	..	..	..	..	..	2	1	42	74	292
14	..	23	29	..	..	..	..	..	..	..	..	..	..	..	..	..	..	1	..	31	30	293
133	5	54	40	1	..	..	..	26	2	..	..	..	..	2	..	..	..	10	..	143	303	294
248	180	73	76	7	..	..	..	10	7	..	..	..	..	4	..	1	..	8	1	235	251	295
57	..	4	..	..	..	..	..	..	..	..	..	..	..	..	..	..	..	..	..	53	98	296
165	27	36	19	..	..	..	..	6	..	1	..	6	..	1	..	..	..	7	..	178	284	297
153	*10*	*36*	*19*	..	..	..	..	*6*	..	*1*	..	*6*	..	*1*	..	..	..	*7*	..	*163*	*273*	
12	*17*	..	..	..	..	..	..	..	..	..	..	..	..	..	..	..	..	..	..	*15*	*11*	
147	..	49	4	2	..	..	..	22	..	..	..	1	..	5	..	..	..	8	..	184	388	298
49	1	21	14	..	..	..	..	1	..	..	..	..	..	..	..	..	..	1	..	51	107	299
13	*1*	*19*	*14*	..	..	..	..	*1*	..	..	..	..	..	..	..	..	..	*1*	..	*21*	*39*	
36	..	*2*	..	..	..	..	..	..	..	..	..	..	..	..	..	..	..	..	..	*30*	*68*	
..	..	..	..	..	..	..	..	..	..	..	Uninhabited	..	..	..	..	..	..	..	..	..	..	300
432	12	111	41	12	..	..	..	65	7	21	2	9	..	125	..	7	..	82	9	759	1,326	301
136	..	21	10	..	..	..	..	4	..	..	..	..	..	1	..	..	..	4	..	116	224	302
99	..	*18*	..	..	..	..	..	*4*	..	..	..	..	..	*1*	..	..	..	*4*	..	*88*	*186*	
37	..	*3*	*10*	..	..	..	..	..	..	..	..	..	..	..	..	..	..	..	..	*28*	*38*	

PRIMARY CENSUS ABSTRACT

L.C. No.	Name of Village/ Town/ Ward/ Urban Block	Area of village in acres and of town/ ward in Km.²	Occupied residential houses	Total No. of households	Total population (Including institutional and houseless population) P	M	F	Scheduled Castes M	F	Scheduled Tribes M	F	Literate and educated persons M	F	(I-IX) Total Workers M	F
1	2	3	4	5	6	7	8	9	10	11	12	13	14	15	16
303	Bileri	613.81	41	41	229	111	118	6	8	..	..	42	4	57	4
304	Kher Khedi	728.31	34	34	209	114	95	21	15	..	..	6	..	72	22
305	Gila Khedi	1,562.75	84	90	549	278	271	73	67	..	..	74	5	137	17
306	Chhatarpura	322.91	22	22	137	87	50	..	..	..	..	..	..	44	8
307	Turkipura	625.09	32	32	197	95	102	16	13	..	..	2	..	50	35
308	Naihedi	928.89	36	36	236	127	109	17	15	12	19	16	..	68	25
309	Pilu Khedi	1,218.84	98	98	526	291	235	10	6	..	..	87	24	130	10
	Pilu Khedi		*13*	*13*	*354*	*181*	*153*	*10*	*6*	..	..	*57*	*13*	*77*	*7*
	Pilu Khedi Chouki		*60*	*60*	*114*	*64*	*50*	..	..	..	..	*19*	*11*	*33*	..
	Banjarapura		*25*	*25*	*78*	*46*	*32*	..	..	..	..	*11*	..	*20*	3
310	Senwas	798.91	59	59	333	156	177	78	94	..	..	23	..	86	16
311	Shivpura	417.22	48	48	300	158	142	35	37	..	..	16	..	76	10

NARSINGARH

24/IV	**Narsingarh (M)**	**12.95**	**1,988**	**2,603**	**13,814**	**7,375**	**6,439**	**918**	**813**	**9**	**7**	**4,358**	**2,187**	**3,038**	**388**
24/IV/1	**Ward No. 1**	..	**183**	**238**	**1,404**	**767**	**637**	**71**	**64**	..	..	**470**	**243**	**297**	**57**
	Block No. 1		65	75	404	224	180	62	55	..	..	131	85	93	47
	Block No. 2		56	64	409	217	192	8	9	..	..	119	64	81	6
	Block No. 3		62	99	591	326	265	1	..	..	..	220	94	123	4
24/IV/2	**Ward No. 2**	..	**49**	**83**	**585**	**305**	**280**	..	..	**2**	**2**	**238**	**186**	**95**	**11**
	Block No. 4		49	83	585	305	280	..	..	2	2	238	186	95	11
24/IV/3	**Ward No. 3**	..	**249**	**262**	**1,317**	**686**	**631**	**89**	**93**	**3**	**2**	**321**	**92**	**337**	**68**
	Block No. 5		117	127	630	333	297	65	71	3	2	165	49	163	9
	Block No. 6		132	135	687	353	334	24	22	..	..	156	43	174	59
24/IV/4	**Ward No. 4**	..	**221**	**282**	**1,366**	**749**	**617**	**149**	**102**	**4**	**3**	**339**	**103**	**366**	**27**
	Block No. 7		73	84	416	226	190	8	3	3	3	120	34	99	19
	Block No. 8		85	101	492	271	221	120	95	..	..	104	18	154	1
	Block No. 9		63	97	458	252	206	21	4	1	..	115	51	113	7
24/IV/5	**Ward No. 5**	..	**187**	**269**	**1,261**	**660**	**601**	**13**	**17**	..	..	**403**	**206**	**273**	**29**
	Block No. 10		94	131	582	306	276	13	17	..	..	146	49	131	13
	Block No. 11		93	138	679	354	325	..	..	..	..	257	157	142	16
24/IV/6	**Ward No. 6**	..	**176**	**241**	**1,325**	**706**	**619**	**19**	**9**	..	..	**434**	**185**	**290**	**28**
	Block No. 12		86	118	691	377	314	..	..	..	..	268	125	146	2
	Block No. 13		90	123	634	329	305	19	9	..	..	166	60	144	26
24/IV/7	**Ward No. 7**	..	**143**	**218**	**1,206**	**634**	**572**	**13**	**9**	..	..	**440**	**300**	**233**	**18**
	Block No. 14		76	94	629	332	297	..	..	..	..	235	168	122	1
	Block No. 15		67	124	577	302	275	13	9	..	..	205	132	111	17
24/IV/8	**Ward No. 8**	..	**158**	**251**	**1,384**	**743**	**641**	**115**	**102**	..	..	**425**	**238**	**298**	**67**
	Block No. 16		52	79	384	207	177	62	53	..	..	107	55	81	22
	Block No. 17		56	90	522	275	247	38	33	..	..	138	71	120	41
	Block No. 18		50	82	478	261	217	15	16	..	..	180	112	97	4

NARSINGARH TAHSIL

NARSINGARH (M)

WORKERS																						
I		II		III		IV		V(a)		V(b)		VI		VII		VIII		IX		X Non-Workers		L.C. No.
M	F	M	F	M	F	M	F	M	F	M	F	M	F	M	F	M	F	M	F	M	F	
17	18	19	20	21	22	23	24	25	26	27	28	29	30	31	32	33	34	35	36	37	38	1
45	..	10	1	..	..	..	..	2	3	..	..	..	..	.	..	..	..	..	..	54	114	303
41	1	31	21	..	..	..	..	..	..	..	..	..	..	..	..	..	..	..	..	42	73	304
68	1	49	14	1	..	..	..	8	..	4	..	..	..	2	1	..	..	5	1	141	254	305
36	..	8	8	..	..	..	..	..	..	..	..	..	..	..	..	..	..	..	..	43	42	306
23	..	25	35	2	..	..	..	..	..	..	..	..	..	..	..	..	..	..	..	45	67	307
49	4	18	21	..	..	..	..	..	..	1	..	..	..	..	..	..	..	..	..	59	84	308
69	2	42	6	2	..	..	..	5	..	..	..	..	..	6	..	1	..	5	2	161	225	309
37	*2*	*24*	*5*	1	..	..	..	4	..	..	..	..	..	*6*	..	1	..	*4*	..	*104*	*146*	
19	..	*13*	..	..	..	..	..	..	..	..	..	..	..	..	..	..	..	*1*	..	*31*	*50*	
13	..	*5*	*1*	*1*	..	..	..	*1*	..	..	..	..	..	..	..	..	..	..	2	*26*	*29*	
46	2	33	14	..	..	..	..	4	..	1	..	..	..	2	..	..	..	..	..	70	161	310
37	..	36	10	..	..	..	..	1	..	..	..	..	..	2	..	..	..	..	..	82	132	311

MUNICIPALITY

102	**13**	**25**	**18**	**193**	**16**	**67**	**4**	**221**	**59**	**497**	**57**	**126**	**8**	**694**	**41**	**181**	**10**	**932**	**162**	**4,337**	**6,051**	**24/IV**
4	**3**	**1**	**2**	**9**	**1**	**4**	..	**38**	**13**	**40**	**3**	**13**	..	**51**	**4**	**8**	..	**129**	**31**	**470**	**580**	**24/IV/1**
2	..	..	2	2	1	4	..	11	13	6	2	13	..	9	3	3	..	43	26	131	133	1
1	3	..	..	7	..	..	..	24	..	5	..	..	..	7	1	3	..	34	2	136	186	2
1	..	1	..	..	..	..	..	3	..	29	1	..	..	35	..	2	..	52	3	203	261	3
4	..	..	..	..	..	..	..	**3**	**2**	**16**	**1**	3	..	**42**	..	**1**	..	**26**	**8**	**210**	**269**	**24/IV/2**
4	..	..	..	..	..	..	..	3	2	16	1	3	..	42	..	1	..	26	8	210	269	4
17	**8**	..	..	**16**	**1**	**14**	**2**	**29**	**9**	**78**	**33**	**13**	**3**	**86**	**2**	**8**	**2**	**76**	**8**	**349**	**563**	**24/IV/3**
1	..	..	..	8	1	14	2	14	..	29	1	9	2	60	..	6	1	22	2	170	288	5
16	8	..	..	8	..	..	..	15	9	49	32	4	1	26	2	2	1	54	6	179	275	6
25	..	..	..	**60**	**10**	**1**	..	**24**	**2**	**45**	**2**	**2**	..	**92**	**3**	**22**	**1**	**95**	**9**	**383**	**590**	**24/IV/4**
9	..	..	..	19	5	..	..	7	2	9	2	..	..	27	3	8	1	20	6	127	171	**7**
..	..	..	..	10	1	..	..	14	..	36	..	1	..	48	..	14	..	31	..	117	220	**8**
16	..	..	..	31	4	1	..	3	..	..	..	1	..	17	..	..	..	44	3	139	199	**9**
6	..	..	..	**22**	..	..	..	**2**	..	**44**	**2**	**3**	..	**45**	**10**	**23**	..	**128**	**17**	**387**	**572**	**24/IV/5**
..	..	..	..	13	..	..	..	..	..	26	1	2	..	25	7	16	..	49	5	175	263	10
6	..	..	..	9	..	..	..	2	..	18	1	1	..	20	3	7	..	79	12	212	309	11
1	..	**2**	**1**	**5**	**1**	**1**	..	**20**	**10**	**59**	**4**	**2**	..	**87**	**5**	**33**	**3**	**80**	**4**	**416**	**591**	**24/IV/6**
1	..	..	..	4	..	1	..	4	..	30	..	1	..	51	1	11	..	43	1	231	312	12
..	..	2	1	1	1	..	..	16	10	29	4	1	..	36	4	22	3	37	3	185	279	13
10	**1**	..	..	**4**	..	..	..	**28**	**2**	**13**	..	**12**	..	**84**	**2**	**7**	..	**75**	**13**	**401**	**554**	**24/IV/7**
6	1	..	..	..	..	..	..	8	..	9	..	4	..	62	..	..	..	33	..	210	296	14
4	..	..	..	4	..	..	..	20	2	4	..	8	..	22	2	7	..	42	13	191	258	15
15	..	**9**	**11**	7	..	..	..	**29**	**19**	**38**	..	**12**	**1**	**58**	**3**	**31**	..	**99**	**33**	**445**	**574**	**24/IV/8**
3	..	1	1	6	..	..	..	2	1	6	..	1	..	8	1	3	..	51	19	126	155	16
10	..	8	10	1	..	..	..	22	18	15	..	2	1	16	2	18	..	28	10	155	206	17
2	..	..	..	..	..	..	..	5	..	17	..	9	..	34	..	10	..	20	4	164	213	18

PRIMARY CENSUS ABSTRACT

L.C. No.	Name of Village/ Town/ Ward/ Urban Block	Area of village in acres and of town/ ward in Km.²	Occupied residential houses	Total No. of households	Total population (Including institutional and houseless population) P	M	F	Scheduled Castes M	F	Scheduled Tribes M	F	Literate and educated persons M	F	(I-IX) Total Workers M	F
1	2	3	4	5	6	7	8	9	10	11	12	13	14	15	16
24/IV/ 9	**Ward No. 9**	..	**103**	**154**	**937**	**483**	**454**	**51**	**43**	..	..	**336**	**182**	**187**	**10**
	Block No. 19		71	85	518	270	248	48	41	..	..	176	85	112	5
	Block No. 20		32	69	419	213	206	3	2	..	..	160	97	75	5
24/IV/10	**Ward No. 10**	..	**171**	**238**	**1,248**	**675**	**573**	**82**	**91**	..	..	**411**	**304**	**262**	**14**
	Block No. 21		85	111	626	347	279	1	..	..	..	253	237	131	6
	Block No. 22		86	127	622	328	294	81	91	..	..	158	67	131	8
24/IV/11	**Ward No. 11**	..	**187**	**167**	**842**	**446**	**396**	**300**	**267**	..	..	**224**	**52**	**207**	**46**
	Block No. 23		101	104	536	287	249	184	164	..	..	135	41	127	24
	Block No. 24		86	63	306	159	147	116	103	..	..	89	11	80	22
24/IV/12	**Ward No. 12**	..	**161**	**200**	**939**	**521**	**418**	**16**	**16**	..	..	**317**	**96**	**193**	**13**
	Block No. 25		59	69	398	219	179	16	15	..	..	122	20	86	2
	Block No. 26		102	131	541	302	239	..	1	..	..	195	76	107	11

NARSINGARH (M)

WORKERS																						
I		II		III		IV		V(a)		V(b)		VI		VII		VIII		IX		X Non-Workers		L.C. No.
M	F	M	F	M	F	M	F	M	F	M	F	M	F	M	F	M	F	M	F	M	F	
17	18	19	20	21	22	23	24	25	26	27	28	29	30	31	32	33	34	35	36	37	38	1
2	..	**4**	..	**57**	..	..	..	**19**	..	**29**	**3**	**1**	..	**36**	**3**	**11**	..	**28**	**4**	**296**	**444**	**24/IV/9**
1	..	4	..	13	..	..	..	19	..	12	..	..	..	36	3	10	..	17	2	158	243	19
1	..	..	..	44	..	..	..	..	..	17	3	1	..	..	..	1	..	11	2	138	201	20
6	..	**3**	..	**3**	**1**	**19**	..	**17**	..	**79**	**1**	**14**	..	**55**	**5**	**3**	..	**63**	**7**	**413**	**559**	**24/IV/10**
2	..	..	..	..	..	..	..	15	..	42	..	2	..	41	..	3	..	26	6	216	273	21
4	..	3	..	3	1	19	..	2	..	37	1	12	..	14	5	..	..	37	1	197	286	22
6	**1**	**5**	**4**	..	..	**27**	**2**	**11**	**2**	**44**	**8**	**28**	**4**	**21**	**3**	**21**	..	**44**	**22**	**239**	**350**	**24/IV/11**
5	1	5	4	..	..	10	1	5	2	41	8	15	4	14	3	14	..	18	1	160	225	23
1	..	..	..	..	..	17	1	6	..	3	..	13	..	7	..	7	..	26	21	79	125	24
6	..	**1**	..	**10**	**2**	**1**	..	**1**	..	**12**	..	**23**	..	**37**	**1**	**13**	**4**	**89**	**6**	**328**	**405**	**24/IV/12**
..	..	..	..	1	..	..	..	1	..	5	..	21	..	8	1	3	..	47	1	133	177	25
6	..	1	..	9	2	1	..	..	..	7	..	2	..	29	..	10	4	42	5	195	228	26