CENSUS OF INDIA 1981

Series - 9
KARNATAKA

DISTRICT CENSUS HANDBOOK

RAICHUR DISTRICT

PARTS XIII-A & B
VILLAGE & TOWN DIRECTORY
VILLAGE & TOWN-WISE
PRIMARY CENSUS ABSTRACT

B. K. DAS
of the Indian Administrative Service
Director of Census Operations, Karnataka



COTTON

The picture on the cover represents the closeup view of a cotton plant in blossom and signifies the unique place that this crop has been enjoying in the economy of Raichur district. Cotton is an important commercial crop in the State and the area under this crop adds upto a million hectares every year, the total yeild being in the neighbourhood 9 lakh bales.

Raichur district lies in the main cotton-growing belt and ranks foremost amongst the cotton growing districts of the State. The total area under this crop adds upto 2.8 lakh hectares every year. Traditionally cotton has been a rainfed crop and this continues to be so even now in several parts of Raichur district as well. But, with the commissioning of the Tungabhadra Project and the extension of canal irrigation to large tracts of land in the taluks of Gangawati, Sindhnur and Manvi, cotton is now an important irrigated crop as well. In 1978-79, for instance, out of the gross irrigated area of 170,852 hectares about 21.5 per cent accounted for cotton. Though Lakshmi cotton is the most popular variety, Hampi cotton is said to be more favoured on account of its long and fine staple. Jayadhar cotton too is cultivated over large areas in the district. Generally Tur is grown as an inter-crop in the cotton fields.

Availability of cotton has promoted the growth of agro-based industry in the district. All over the district the important centres have cotton ginning and pressing factories and in Raichur there is the co-operative spinning mill as well. Thus cotton is providing work and wages to a large proportion of the population of the district, and has come to be regarded as a symbol of prosperity.

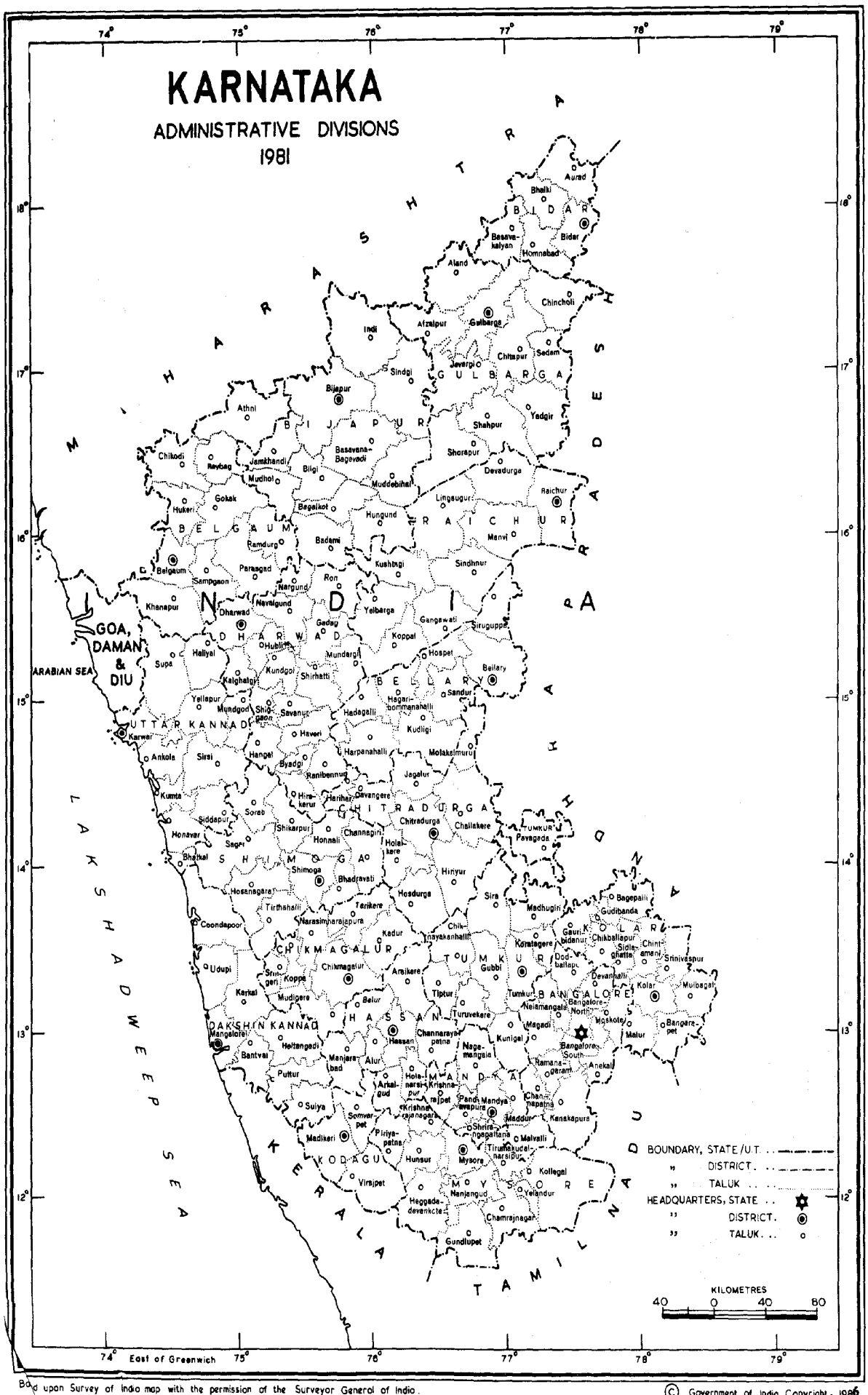

Based upon Survey of India map with the permission of the Surveyor General of India.

The territorial waters of India extend into the sea to a distance of twelve nautical miles measured from the appropriate base line.

© Government of India Copyright, 1986

CONTENTS

	Page No.
FOREWARD	(vii-viii)
PREFACE	(ix)
IMPORTANT STATISTICS	(xii)
ANALYTICAL NOTE	1-29
TABLES	32-40

PART - A : VILLAGE AND TOWN DIRECTORY

Section I - Village Directory

Explanatory Notes	43-48
Alphabetical list of villages - Devadurga Taluk	51-52
Village Directory Statement - Devadurga Taluk	54-65
Alphabetical list of villages - Gangawati Taluk	69-70
Village Directory Statement - Gangawati Taluk	72-81
Alphabetical list of villages - Koppal Taluk	85-86
Village Directory Statement - Koppal Taluk	88-97
Alphabetical list of villages - Kushtagi Taluk	101-102
Village Directory Statement - Kushtagi Taluk	104-115
Alphabetical list of villages - Lingsugur Taluk	119-120
Village Directory Statement - Lingsugur Taluk	122-133
Alphabetical list of villages - Manvi Taluk	137-138
Village Directory Statement - Manvi Taluk	140-149
Alphabetical list of villages - Raichur Taluk	153-154
Village Directory Statement - Raichur Taluk	156-165
Alphabetical list of villages - Sindhnur Taluk	169-170
Village Directory Statement - Sindhnur Taluk	172-181
Alphabetical list of villages - Yelbarga Taluk	185-186
Village Directory Statement - Yelbarga Taluk	188-197

Appendix I - III

I	Talukwise abstract of Educational, Medical and Other Amenities	200-203
II	Land Utilisation data in respect of Non-Municipal Towns (Census Towns)	202-203
III	List of villages where no Amenities except Drinking Water are available	204-205

Section II - Town Directory

Explanatory Notes	209-216
Statement I - Status and Growth History	218-219
Statement II - Physical aspects and location of towns 1979	220-221
Statement III - Municipal Finance 1978-79	222-223
Statement IV - Civic and other amenities 1979	224-225
Statement IV A - Civic and other amenities in Notified Slums, 1979	226-227
Statement V - Medical, Educational, Recreational and Cultural Facilities 1979	228-229
Statement VI - Trade, Commerce, Industry and Banking 1979	230-231

PART - B : PRIMARY CENSUS ABSTRACT

Explanatory Notes	235-236
District Primary Census Abstract	238-239
Alphabetical list of villages - Devadurga Taluk	243-244
Primary Census Abstract - Devadurga Taluk	246-253
Alphabetical list of villages - Gangawati Taluk	257-258
Primary Census Abstract - Gangawati Taluk	260-267
Alphabetical list of villages - Koppal Taluk	271-272
Primary Census Abstract - Koppal Taluk	274-279
Alphabetical list of villages - Kushtagi Taluk	283-284
Primary Census Abstract - Kushtagi Taluk	286-293
Alphabetical list of villages - Lingsugur Taluk	297-298
Primary Census Abstract - Lingsugur Taluk	300-307
Alphabetical list of villages - Manvi Taluk	311-312
Primary Census Abstract - Manvi Taluk	314-321
Alphabetical list of villages - Raichur Taluk	325-326
Primary Census Abstract - Raichur Taluk	328-335
Alphabetical list of villages - Sindhnur Taluk	339-340
Primary Census Abstract - Sindhnur Taluk	342-349
Alphabetical list of villages - Yelbarga Taluk	353-354
Primary Census Abstract - Yelbarga Taluk	356-361

SUPPLEMENT

		Page No.
	INTRODUCTORY NOTE	365-366
Statement I -	Total, Scheduled Castes and Scheduled Tribes Population in the Taluks and Towns of the District	367
Statement II -	District Primary Census Abstract for Scheduled Castes	368-369
Statement III -	District Primary Census Abstract for Scheduled Tribes	370-371
Statement IV -	Scheduled Castes and Scheduled Tribes Population (a) Village-wise and (b) Town-wise (within Town-Ward wise)	
	Devadurga Taluk	372-373
	Gangawati Taluk	373-375
	Koppal Taluk	375-376
	Kushtagi Taluk	376-378
	Lingsugur Taluk	378-380
	Manvi Taluk	380-381
	Raichur Taluk	382-383
	Sindhnur Taluk	383-385
	Yelbarga Taluk	385-386
Statement V -	Total Scheduled Castes and Scheduled Tribes Population 1981-Urban Blockwise	
	Devadurga (M)	387
	Gangawati (M)	387-388
	Hatti Gold Mines (NAC)	388
	Koppal (M)	388-389
	Kushtagi (M)	389
	Lingsugur (M)	389
	Manvi (M)	389-390
	Mudgal (M)	390
	Munirabad Project Area (SA)	390
	Raichur (M)	390-392
	Sindhnur (M)	392-393
	Yelbarga (M)	393
Statement VI -	Description of boundaries and details of areas included in Census Enumeration Blocks in the urban areas of the district :	
	Devadurga (M)	394-395
	Gangawati (M)	395-401
	Hatti Gold Mines (NAC)	401-402
	Koppal (M)	402-405
	Kushtagi (M)	406-407
	Lingsugur (M)	407-408
	Manvi (M)	409-411
	Mudgal (M)	411-412
	Munirabad Project Area (SA)	412-413
	Raichur (M)	413-426
	Sindhnur (M)	426-428
	Yelbarga (M)	428-429
Statement VII -	List of villages arranged according to the proportion of (a) Scheduled Castes, and (b) Scheduled Tribes population to the Total Population of the village concerned by ranges :	
	Devadurga Taluk	430-431
	Gangawati Taluk	431-432
	Koppal Taluk	433-434
	Kushtagi Taluk	434-435
	Lingsugur Taluk	435-436
	Manvi Taluk	437-438
	Raichur Taluk	438-439
	Sindhnur Taluk	439-440
	Yelbarga Taluk	440-441
	List of Scheduled Castes and Scheduled Tribes	443

ILLUSTRATIONS

	Page No.
Map of Karnataka Showing the Administrative Divisions	(iii)
Map of Raichur District	(xi)
Map of Devadurga Taluk	50 & 242
Map of Gangawati Taluk	68 & 256
Map of Koppal Taluk	84 & 270
Map of Kushtagi Taluk	100 & 282
Map of Lingsugur Taluk	118 & 296
Map of Manvi Taluk	136 & 310
Map of Raichur Taluk	152 & 324
Map of Sindhnur Taluk	168 & 338
Map of Yelbarga Taluk	184 & 352

******

FOREWORD

The district census handbook (DCH), compiled by the Census Organisation on behalf of the State governments, is one of the most valuable products of the Census. The DCH is constantly referred to by planners, administrators, academicians and researchers. It is inter alia used for delimitation of constituencies; formulatation of local level and regional plans and as an aid to District Administration. The district census handbook is the only publication which provides Primary Census Abstract (PCA) data upto village level for the rural areas and wardwise for each city or town. It also provides data on infrastructure and amenities in villages and towns etc.

The district census handbook series was initiated during 1951 Census. It contained important census tables and PCA for each village and town of the district. During 1961 Census the scope of the DCH was enlarged and it contained a descriptive account of the district administative statistics, census tables and a village and town directory, including PCA. The 1971 DCH series was planned in three parts. Part-A related to village and town directory, Part-B to village and town PCA and Part-C comprised analytical report administrative statistics, district census tables and certain analytical tables based on PCA and amenity data in respect of villages. However, in some States it was confined to district census tables and in a few cases altogether given up due to delay in compilation and printing.

While designing the format of 1981 DCH series some new features along with the restructuring of the formats of village and town directory have been attempted. At the same time, comparability with the 1971 data has also been kept in view. All the amenities except power supply in the village have been brought together in the village directory with the instruction that in case an amenity is not available in the referent village the distance in broad ranges from the nearest place where the amenity is available may be given. The restructuring of the format of the village directory and incorporating more exhaustive data on infrastructure aspect, particularly in relation to amenities and land-use pattern, is expected to further meet the need of micro-level planning for rural areas. It is expected to help not only in local area planning but regulating the provision of goods and services as well so as to minimise the regional imbalances in the process of development. A few new items of information have also been introduced to meet some of the requirements of the Revised Minimum Needs Programme. Such new items of information as adult literacy centres, primary health subcentres and community health workers in the village have been introduced in the village directory with this objective in mind. The new item on approach to the village is to have an idea about the villages in the district which are inaccessible. A new column, "total population and number of households" has been introduced to examine the correlation of the amenties with the population and number of households they serve. Addition of two more appendices listing the villages where no amenities are available and according to the proportion of scheduled caste and scheduled tribe population to the total population has also been made with this view in mind.

The formats of the town directory have also been modified to meet the requirements of the Minimum Needs Programme by providing information on a few new items. A new statement on civic and other amenities in slums in Class-I and Class-II towns (Statement-IV-A) has been introduced with this objective in mind. It is expected that this will help the planners to chalk out programme on provision of civic amenities for the improvement of slums. The columns on Scheduled Castes and Scheduled Tribes population in Statement IV relating to civic and other amenities and adult literacy classes/centres under educational facilities in Statement V are also added *inter alia* with this view. A significant addition is class of town in all the seven statements of the town directory. The infrastructure of amenities in urban areas of the country can be best analysed by taking the class of towns into consideration. The addition of the columns on civic administration status and population in a few statements also serves this purpose.

The format of the primary census abstract for the villages and towns has been formulated in the light of changes in the economic and other questions canvassed through the individual slip of 1981 Census.

In order to avoid delay in publication of 1981 DCH series it has been so designed that Part-A of the volume contains village and town directory and Part-B the PCA of villages and towns including the Scheduled Castes and Scheduled Tribes PCA upto Tahsil/Town levels. At the beginning of the DCH a detailed analytical note supported by a number of inset tables based on PCA and non census data in relation to the infrastructure has been introduced to enhance its value. The district and Tahsil/Police Station/C D block etc., level maps depicting the boundaries and other important features have been inserted at appropriate places, to further enhance the value of the publication.

This publication is a joint venture of the State Government and the Census Organisation. The data have been collected and compiled in the State under the direction of Shri B. K. Das, the Director of Census Operations, Karnataka, on behalf of the State Government which has borne the cost of printing. The task of planning, designing and coordination of this publication was carried out by Shri N.G.Nag, Deputy Registrar General (Social Studies) of my office. Dr.B. K. Roy, Deputy Registrar General (Map) provided the technical guidance in the preparation of the maps. Data received from Census Directorates have been scrutinised in the Social Studies Division at the headquarters under the guidance of Shri M. M. Dua, Senior Research Officer, I am thankful to all who have contributed in this project.

NEW DELHI
26th April, 1982

P. PADMANABHA
REGISTRAR GENERAL,INDIA

PREFACE

The Registrar General and Census Commissioner of India has in his foreword to this series of publications, not only provided the reader with the historical background of the District Census Handbooks but has also explained at some length the scope and coverage envisaged for this country-wide project. As uniformity in approach and comprehensiveness need of data are distinctive features of this series every attempt has been made to adhere to the concepts and definitions adopted in designing the formats. These volumes contain the salient results based on the data gathered at the actual census count and, in addition contain a wealth of other than census information in respect of villages and towns of the district. It is hoped that these volumes would go a long way to meet the ever increasing demand for the micro-level data in this era of planned development.

The district census handbook is divided into two portions : while Part A contains the village and town directory Part B confines itself to the primary census abstract. Since combining of these two parts and presenting the same in a single volume enhances the utility of the volume and also because the districts of the State are not so large as to render such single volumes unwidely in Karnataka, Part A and Part B of each district are being published together in a single volume. But, there is a major point of departure from the all-India pattern in so far as Karnataka is concerned. Owing to certain technical reasons all the particulars on Scheduled Castes and Scheduled Tribes proposed for publication in the DCHB as part of Primary Census Abstract and also the other derived statements have been pooled up separately and presented in the form of a Supplement. While such Supplements have been brought out as separate volumes in the case of Bidar and Mandya, in the case of the other districts this material also forms part of the single volume of the District Census Handbook and appears separately after Part B.

In the preparation of the district census handbooks the role played by the census organisation is that of data gatherer and the cost of publication is borne by the State Government. In accomplishing this task we have had the ready and whole-hearted cooperation of the staff at various levels of different departments of the State Government. For operational convenience the village directory was divided into two portions *viz.* that relating to area and land use pattern, and that relating to the amenities. The relevant formats were mailed to the Tahsildars and Block Development Officers respectively requesting them to furnish information on land use pattern and amenities. Much of the data so supplied by these field-level officers have been cross-checked with the data obtained from various departments and an attempt has been made to reconcile the dicrepancies as well.

I take this opportunity to offer my grateful thanks to all the officers and officials who have been actively involved in the compilation and preparation of this volume.

I am deeply grateful to Shri. P. Padmanabha, I.A.S. the Registrar General, India for the benefit I have derived by way of guidance and advice. I also express my thanks to Dr. N. G. Nag, Deputy Registrar General (Social Studies), Dr. B. K. Roy, Deputy Registrar General (Map) and Shri M. M. Dua, Senior Research Officer.

Lastly, I am thankful to the Government of Karnataka for having agreed readily to bear the cost of publication of the district census handbook volumes. The Director, Printing, Stationery and Publications, Karnataka has evinced keen interest in bringing out these volumes.

B. K. Das
Director of Census Operations,
Karnataka

Bangalore
Date : 9.4.1984

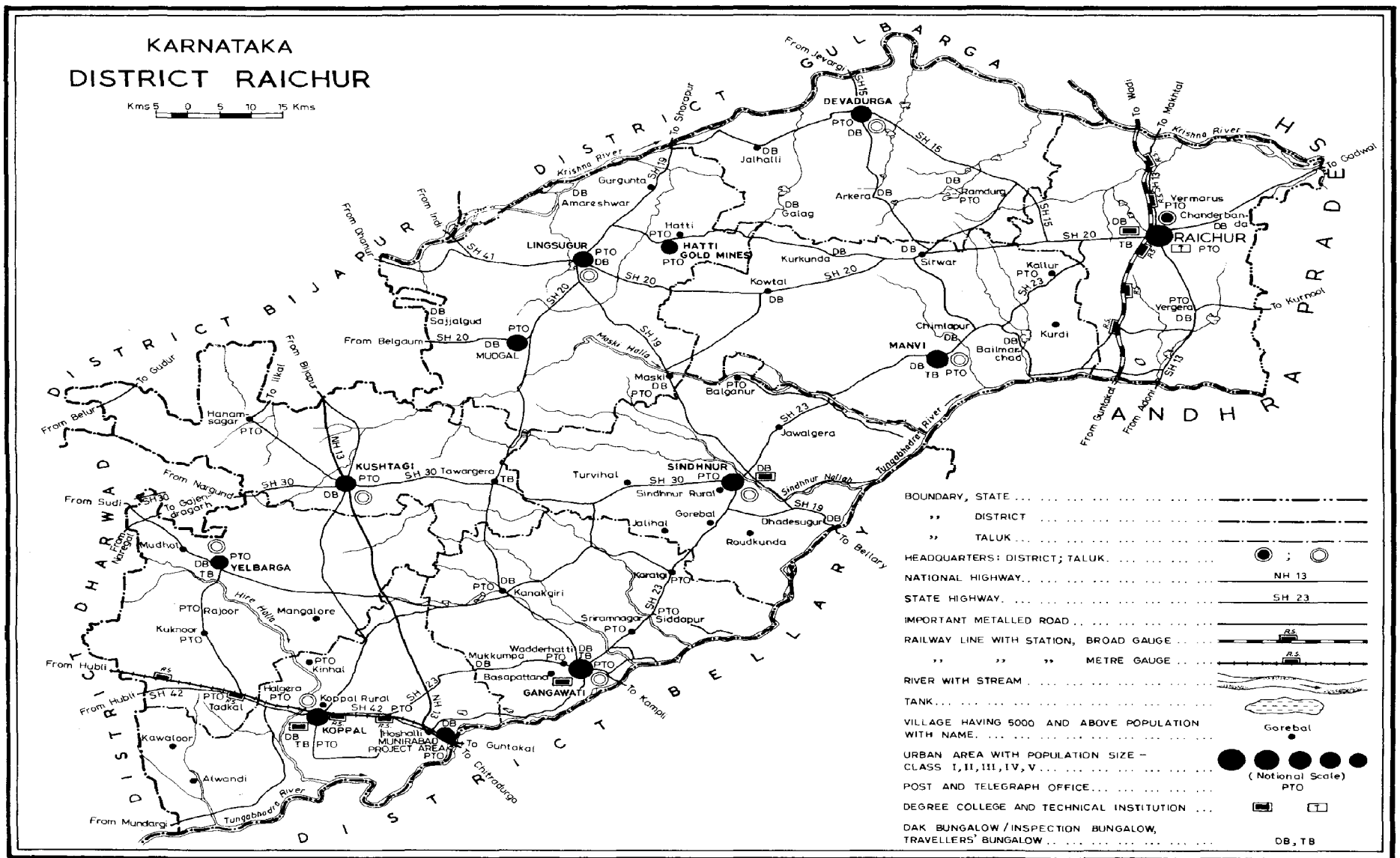

Based upon Survey of India map with the permission of the Surveyor General of India.

© Government of India Copyright, 1986.

IMPORTANT STATISTICS

				STATE	DISTRICT
1	POPULATION	TOTAL	PERSONS	37135714	1783822
			MALES	18922627	897241
			FEMALES	18213087	886581
		RURAL	PERSONS	26406108	1440094
			MALES	13352400	721166
			FEMALES	13053708	718928
		URBAN	PERSONS	10729606	343728
			MALES	5570227	176075
			FEMALES	5159379	167653
2	DECENNIAL POPULATION GROWTH RATE (1971-81)			26.75	26.00
3	AREA (Sq.Kms.)			191791	14017
4	DENSITY OF POPULATION (Per Sq.Km.)			194	127
5	SEX RATIO (Number of Females per 1000 males)			963	988
6	LITERACY RATE		PERSONS	38.46	24.72
			MALES	48.81	35.91
			FEMALES	27.71	13.40
7	PERCENTAGE OF URBAN POPULATION TO TOTAL POPULATION			28.89	19.27
8	PERCENTAGE TO TOTAL POPULATION				
	i) MAIN WORKERS		PERSONS	36.76	41.07
			MALES	53.90	56.55
			FEMALES	18.95	25.41
	ii) MARGINAL WORKERS		PERSONS	3.48	2.82
			MALES	0.70	0.33
			FEMALES	6.38	5.34
	iii) NON-WORKERS		PERSONS	59.76	56.11
			MALES	45.40	43.12
			FEMALES	74.67	69.25
9	BREAK-UP OF MAIN WORKERS: PERCENTAGE AMONG MAIN WORKERS				
	i) CULTIVATORS		PERSONS	38.25	35.73
			MALES	42.83	44.22
			FEMALES	24.75	16.60
	ii) AGRICULTURAL LABOURERS		PERSONS	26.78	43.12
			MALES	19.01	29.96
			FEMALES	49.72	72.77
	iii) HOUSEHOLD INDUSTRY		PERSONS	4.10	2.73
			MALES	3.28	2.88
			FEMALES	6.51	2.40
	iv) OTHER WORKERS		PERSONS	30.87	18.42
			MALES	34.88	22.94
			FEMALES	19.02	8.23
10	NUMBER OF OCCUPIED RESIDENTIAL HOUSES			6263687	317987
11	NUMBER OF VILLAGES		TOTAL	29390	1513
			INHABITED	27026	1401
			UNINHABITED	2364	112
12	NUMBER OF TOWNS			281	12

ANALYTICAL NOTE

ANALYTICAL NOTE

BRIEF HISTORY OF THE DISTRICT CENSUS HANDBOOK :

The District Census Handbook was first introduced at the 1951 Census to meet the ever increasing demand for micro-level data by administrators planners and other Census data users. These series were primarily envisaged to replace the 'Part IV Taluk Tables' and 'Part V - Village Tables' of the earlier Censuses and to present the basic demographic and economic data at village level in the form of primary census abstract. In addition, these volumes were to contain a set of important census tables atttaluk, town and district levels.

At the 1961 Census the scope of the volume was greatly enlarged by incorporating into it (i) a descriptive account of the district, (ii) a set of non-census tables dealing with administrative statistics of a decade, (iii) taluk and town level Census tables on economic and socio-cultural aspects and (iv) the village and urban block level primary census abstract. In a somewhat general way information on the availability of certain basic amenities like drinking water wells and schools was also furnished.

The 1971 Census witnessed an overall improvement in the matter of data compilation as well as in presentation of the results. A countrywide uniformity in approach and a comprehensive coverage are the hall marks of this series of publications. The District Census Handbook was split up into three parts: i) Part A consisting of land use data on villages and data on amenities and services available in villages and towns compiled in the form of village and town directory, ii) Part B consisting of district, taluk, town, village and urban block level primary census abstract, and iii) Part C consisting of an analytical note based on census as well as the non-census data included in the volume, a set of tables depicting the administrative statistics in greater details, census tables at district, taluk and town levels besides a set of tables generated on the basis of village-wise Census data and particulars on amenities. The main objective was to present a comprehensive and intelligible portrait of the district and an overall view of the results of a decade long developmental activities in the district. The publication programme too was phased out: Part A was planned to be released first to be followed by part B and then Part C which could be published only after the finalisation of various census tables that were to be included therein and analysed. In Karnataka, Part A and Part B were combined and published on time as a single volume for each district except in the case of Bangalore. Owing to reasons beyond control there has been an inordinate delay in the publication of Part C volumes.

The current volumes of District Census Handbook are thus the fourth in the series and at every succeeding census there has been an endeavour to enhance the utility of these volumes.

2. SCOPE OF 1981 DISTRICT CENSUS HANDBOOKS :

Regarding uniformity and comprehensiveness, the approach in 1981 is much thesame as in 1971. The contents have been slightly enlarged and the formats too are restructured to some extent to meet the requirements of the data users. The District Census Handbook has been divided into two parts: i) Part A consisting of town directory and village directory and, ii) Part B consisting of District, taluk, town village and ward level primary census abstracts besides the special PCA at taluk and town levels in respect of the Scheduled Caste and Scheduled Tribes. Compilation of administrative statistics has been abandoned altogether. Though divided into two parts, in Karnataka as a matter of fact both the parts are being presented in a single combined volume for each district. There is however a point of departure from the all India pattern: all particulars relating to Scheduled castes and Scheduled Tribes are excluded from the main volume of the district census handbook and are presented districtwise in the form of a supplement.

i) Town Directory : In the town directory section there are 7 statements in all to furnish townwise information on aspects such as: growth history; physical aspects and location; municipal finance; civic and other amenities in towns; civic and other amenities in notified slums; medical, educational, recreational and cultural facilities and trade, commerce, industry and banking. As compared to the 1971 series the statement about religionwise population has been dropped and an additional statement has been introduced in respect of urban areas with a population of 50,000 and more to furnish some basic data on slums. This apart, there are a few more variations mainly by way of inclusion of a few additional columns in each statement to indicate the size class of the town, population and also civic administration status with a view to facilitating an easier grasp of the data. In statement I, provision has been made to indicate the decadal growth rates, area and density of population as in 1981 and the sex ratio observed at the three successive censuses. The introduction of additional columns has resulted in the elimination of 2 columns which in 1971 presented comparative information on functional classification of towns. Statements II and III are very much the same while in statement IV additional information on water storage system with capacity has now been provided. In addition, in case of non-availability of fire-fighting station in the town itself reference to the nearest place with that facility has been given. In statement V too in case of non-availability of medical and educational facilities in the town information on the nearest place with such a facility has been provided. An additional column in this statement presents information on working women's hostel. Statement VI has remained almost unchanged except in the explanation regarding the imports and exports concerning the goods which simply pass through the town.

The towns in the district are arranged serially on the basis of their names in an alphabetical order and assigned location code numbers starting from I. For presentation of data in the town directory statements the same order of the towns has been followed. The concept of urban agglomeration, introduced in 1971, has been

retained for use at the 1981 Census also. Where an agglomeration includes two or more independent towns, the names of the constituent towns are indicated in the correct sequence as per alphabetical arrangement of their names. But, the details to be furnished in the subsequent columns are skipped with a view to avoiding duplication. Instead, immediately after the name of the town, a cross reference is given by the legend "See..Urban Agglomeration" printed within brackets. The name of the core town of the urban agglomeration too would appear at its correct sequence with the legend as above and immediately below that the same name with the additional title ".....Urban Agglomeration" appears again without bearing any serial number. Against this line the cumulative totals for the urban agglomeration as a statistical unit are presented wherever such a procedure is relevant and meaningful. This line is followed by those relating to the constituent towns of the urban agglomeration starting with the name of the core city and followed by the others arranged in the alphabetical order of their names. This procedure is the same as that followed in 1971 and enables one to have a fairly good assessment of the data in relation to the smaller civic administrative units that form part of the large unit and also of the larger statistical unit itself simultaneously. In case there are outgrowths which are not 'urban' in their own right the particulars relating to such areas are merged with those relating to the concerned town and presented in the statement. Such towns having outgrowths are marked out by an asterisk mark and for all purposes the town includes not only its statutory limits but also all the outgrowths and together constitutes an independent statistical unit. In an appendix, the names of these outgrowths and the population thereof are furnished townwise. These outgrowths appear in the Village Directory also. However, in all such cases merely a legend to the effect that it is an outgrowth of such and such a town is recorded along the line instead of furnishing land use data and information on amenities. In the case of villages certain parts of which are regarded as outgrowth while the other parts are considered as rural the data relating to the outgrowth is included in the town directory statements and the data relating to the rest of the portion appears in the village directory. It may incidentally be mentioned that there are no such cases in Karnataka.

In statements II, III and VI where it is not relevant to combine the data for the urban agglomeration as a whole the legend 'see constituent units' is printed along the line instead of allowing the entire line blank.

ii) Village Directory :

In the village directory the columns regarding the land use pattern are very much the same while those relating to amenities have been slightly modified. Unlike in 1971, this time if a village is not having a particular amenity then the distance range within which that amenity is available and may be availed of has been indicated. This enquiry is however confined only to the basic level under each category of amenity. In other words, if a village is not having any educational institution at all then the distance that one has to cover to reach the nearest place having a primary school is indicated in ranges of less than 5 Km., 5-10 Km and 10+ Km. If a village is however having a primary school no attempt is made to provide similar information in relation to middle school, high school and college level in a progressive manner. Similar procedure has been followed regarding medical, postal and communication facilities. Regarding weekly markets too, if the village is not the venue of such a market the distance to the nearest weekly market is indicated in ranges.

In the village directory an additional column has been introduced to indicate the population of the village as well as the number of households therein. This juxta-positioning of population and amenities data would help one to assess at a glance the adequacy or otherwise of the amenities available within or in the immediate neighbourhood of the village. Another change with regard to the area and land use data this time is that these figures are furnished not in acres but in hectares upto two places of decimal. One more notable addition is the provision to indicate information about the proximity of the public transport facility such as bus stop and railway station in respect of each village. In 1971 though information on railway station (i.e., if available within one Kilometre from the village) was furnished in addition to the general condition of the road to the village under the column for communication, there was no reference at all to bus transport facility. This time, in the column about approach road the condition of the road that leads to or passes through the village is indicated. In the remarks column general information about the number of copies of newspapers circulating in the village as also about the number of different types of automobile vehicles available in the village is furnished.

In the case of uninhabited villages i.e., villages which have returned nil population at the 1981 Census, only the details in respect of land use are furnished and in the columns pertaining to amenities the word uninhabited has been printed. If there are any villages that are regarded as outgrowths of an urban agglomeration, then neither the land use data nor the data on amenities is furnished in this statement. After the location code number and name of the village a legend indicates the name of the urban agglomeration of which that village is a part. Practically this administrative unit has lost its independent existence having been merged in another unit for statistical purposes. But if only a portion of a village is so affected by inclusion in an urban agglomeration then information as may be relevant to the portion that has still remained in the rural fold as a village has been furnished in the village directory.

In order to facilitate easy reference, an alphabetical list of villages showing population figures according to the censuses of 1971 and 1981 is given in respect of each taluk. At the end, the following appendixes have also been included to provide an over all view of the district: talukwise abstract of amenities; list of inhabited villages not having any amenities; and land utilisation data for non-municipal towns if any.

..

iii) Primary Census Abstract :

As at the two previous censuses this time also the Primary Census Abstract is presented village-wise in the case of rural areas. But,in so far as the urban areas are concerned the practice of furnishing data upto urban census enumerator's block level has been given up and the particulars are presented upto ward or division level only. Within the district the taluks are arranged in the alphabetical order of their names in English and covered one after the other in that order. For each taluk after furnishing the taluk level data with the rural-urban break up the villagewise details are furnished and this is followed by the data relating to towns in the taluk.

In the Primary Census Abstract format itself there have been certain changes. Though fresh columns have been introduced to cover a new category of workers viz, marginal workers, the total number of columns is reduced in view of the elimination of details regarding workers engaged in activities other than cultivation and household industries. There are now hardly 22 columns in the statement i.e., excluding those related to Scheduled Castes and Scheduled Tribes which however appear separately in the Supplement. The workers are classified into main workers and marginal workers and the main workers are further classified into one of the four categories viz, cultivator, agricultural labourer, worker in household industry and 'other' worker depending on the nature of work done and the sphere of economic activity.

In the case of urban agglomerations the same procedure as has been adopted for presentation of data in town and village directories has been followed. That is to say, the urban agglomeration is regarded as a single statistical unit and the aggregate figures obtained by the addition of details in respect of each constituent town and outgrowth are noted against the name of the urban agglomeration which in itself does not bear a location code number. In the section dealing with the Urban Primary Census Abstract the core town with its location code appears first carrying the legend: 'See...urban agglomeration'. Immediately below that line the full name of the urban agglomeration appears and the aggregate figures for the urban agglomeration are furnished. This line is then followed by the constituent towns arranged in alphabetical order of their names along with their Location Code number and full details under various columns. If the core town or any other town for that matter were to have any outgrowths then the first line for the town would in fact be a sub-total as it includes data not only of the town but also of the outgrowths. Thereafter, the name of the town and its constituent outgrowths are given along with the relevant data.

In the rural portion of the Primary Census Abstract if an entire village were to form part of any urban agglomeration then only the name of the village is indicated along with the legend that this village is included in such and such urban agglomeration. In the case of villages partly included in an urban agglomeration details relating to only such portion as has remained under the rural category are given.

3. BRIEF NOTE ON CENSUS CONCEPTS :-

Census taking is a massive operation carried out in a short span of time with the active participation of a veritable army of enumerators. The reference moment for the 1981 census is the sunrise of March 1,1981 i.e., the census provides a snap shot of the population of the country as it existed at the sunrise of March 1,1981. Actual enumeration was spread over a period of 20 days from 9.2.81 to 28.2.81 followed by a revisional round up to 5.3.81 for updating of the population figures with reference to the sunrise of March 1, 1981. The questionnaire canvassed by the enumerators viz., the household schedule and individual slip are perforce brief in their wordings and this naturally implies the use of abstractions and concepts. With a view to ensuring uniformity in approach in understanding the various concepts and in properly eliciting and recording of the information, the enumerators and supervisory officers were imparted both practical and theoretical training intensively.

As a preliminary to the actual census the urban and rural areas were identified and listed out in respect of each administrative unit and thereafter geographical areas that could be conveniently covered by each census enumerator were carefully carved out to constitute the enumerator's blocks.

The second major step was the houselisting operation which was carried out in the State during May 1980. Thereafter, in order to adhere to the prescribed work-load norms the actual census enumerator's blocks were carefully demarcated on the basis of the lay out sketches and notional maps prepared for the houselisting operations. The detailed information on households and population collected at the houselisting operations was also quite useful in this task of formation of census enumerators blocks. Definitions and explanations regarding the important census concepts are given in the following paragraphs.

i) Urban areas: The definition adopted in 1961 and adhered to in 1971 has by and large been retained for the 1981 census also. There is however a minor modification regading the classification of fishing and forestry. These two activities have now been regarded as allied to agriculture unlike in the earlier censuses when these were treated as purely non-agricultural activities for working out the proportion of agricultural and other than agricultural workers. According to definition the urban areas include :

"i) All places with a Municipality, Corporation, Cantonment Board or Notified Town Area Committees etc.,

ii) All other places which satisfy the following criteria :-

a) minimum population of 5,000.
b) at least 75 per cent of male working population engaged in non-agricultural pursuits;
c) a density of population of at least 400 per sq.km. (1,000 per sq.mile)
d) all places which, though not satisfying the above criteria had pronounced urban characteristics"

Demarcation of urban areas was done at the preliminary stage itself. In the case of non-statutory towns the empirical test was applied on the basis of the population returns of the 1971

census and this was supplemented by consultation with the State Government authorities concerned. The changes such as declassification i.e., abolition of municipalities, constitution of new municipalities and such other civic bodies, coming up of large human settlements at construction sites and other centres, de-population of project areas and former labour camps etc., have all been considered while preparing the lists of urban areas. Urban areas with a population of 100,000 and more are called cities and the others are termed merely as towns.

ii) Urban agglomeration: This concept which in 1971 replaced the concept of town group has been retained for the 1981 census also. It has been observed that very often railway colonies, university campuses, port areas, military camps and large residential colonies etc., come up quite adjacent to but situated outside the statutory limits of cities and towns. Such areas may not by themselves qualify to be treated as towns. But, if they form a continuous spread with the town they are outgrowths of the town and deserve to be treated as urban. Such towns together with their outgrowths have been treated as one urban unit called 'urban agglomeration. An urban agglomeration may consist of : a) A city with continuous outgrowth (the part of outgrowth being outside the statutory limits but falling within the boundaries of the adjoining village or villages ; b) One town with similar outgrowth or two or more adjoining towns with their outgrowth as in (a); or c) A city and one or more adjoining towns with their outgrowths all of which form a continuous spread. It may further be noted that geographical contiguity with the statutory limits of the core town has been the main factor in determining whether or not a nearby satellite town or an outgrowth is to be included in the agglomeration. This is purely a statistical concept and for carrying out the actual census operations the administrative jurisdictions of the city or the towns concerned as well as the outgrowths situated in villages have been kept quite intact. The data have been pooled together only at the tabulation stage and presented in the combined form for the urban agglomeration as a whole and also severally for each one of the constituent units.

iii) Rural areas i.e. Villages: Areas which are not classified as urban according to the definition given above constitute the rural areas. The basic unit for rural areas is the revenue village which has definite surveyed boundaries. In the case of unsurveyed villages the boundaries as determined by the local usage have been adopted. The revenue village may consist of a single nucleated settlement or comprise of several hamlets i.e. human settlements or clusters of houses located at several places within the territorial limits of the village, or may be completely uninhabited. That is to say, the census village and the revenue village are identical in the matter of jurisdiction. However, there are a few exceptions to this general rule. These are for example:

1) When the main setttlement of the village with or without the surrounding lands is constituted into an urban area the remaining tracts of the revenue village are collectively treated as a separate unit for purposes of census enumeration, i.e. the truncated portion itself is considered as an independent village in itself.

2) When outlying portions of certain revenue villages are incorporated into the limits of urban areas by notification such areas, whether populated or not, are excluded from the revenue village concerned and for purposes of census operations the village boundaries are re-defined.

3) Revenue villages which are completely incorporated in the limits of urban areas or else, are submerged under reservoir projects but are still maintained in the jurisdictional lists of the survey and settlement authorities pending resurvey and such other procedures are taken note of as revenue villages but are omitted for census purposes. i.e. these are not treated as census-villages. The names of such villages if any in a taluk are given at the end without serial number but with due remarks.

4) If there are forest areas that do not form a part of any of the revenue villages then such areas are identified clearly and the smallest administrative unit in vogue such as Forest Beat, has been reckoned as the census village. A forest range may consist of several such census villages.

5) For purposes of local administration such as collection of land revenue a single revenue village may sometimes be found to be sub-divided into two or more units. Instead of ignoring such divisions, occasionally each such unit gets reported as a separate independent revenue village. In spite of efforts to eliminate such cases it is quite likely that a few may persist till the very late stage when necessary corrections cannot be carried out.

iv) Census Enumerator's Block: In urban as well as in rural areas the smallest unit adopted for enumeration is the Census Enumerator's Block. The town is generally divided into wards and divisions and wherever such units exist their distinctness has been retained. The geographical area comprised in each such ward or, the town in its entirety is constituted into several blocks in such a way that every bit of land stands included in one block or the other. If there were to be any islands then each island is treated as a separate unit and divided into one or more number of blocks as may be necessary. Generally in the urban areas each census enumerators block consists of about 130 households covering a population of about 650 persons. However, in view of the fact that each block should have clear cut boundaries recognisable on the field, smaller blocks have also been constituted. In constituting these blocks all the lands included in the statutory limits of the town are taken into consideration. In the case of non-municipal towns such as a Town Panchayat or a Group Village Panchayat the revenue limits of only that village which has been classified as a town on the basis of the empirical criteria have been considered as the boundaries of that census town. In other words, the panchayat jurisdiction and the census jurisdiction need not necessarily be identical in the case of non-municipal towns.

In the case of villages, irrespective of the population size every hamlet and every island has been constituted into a separate block. If the hamlet or the island is large the number of enumerator's blocks constituted therein may be two or even more. The work-load norm per block is 150 households with a population of about 750 persons

and this generally applies to large nucleated settlements having more than this fixed limit and therefore require division into two or more blocks. In each village care has been taken to ensure that no bit of land belonging to that village is left out of consideration while constituting blocks. That is to say the entire revenue jurisdiction of the village is divided into blocks in such a way that even the agricultural lands that may not contain any houses or households stand included in one block or the other. In other words, enough emphasis has been laid to ensure complete coverage of the territorial jurisdiction of each village.

v) Location code number : Every State in the country, every district in the State, every taluk or Town in the district, every village in the taluk and every ward or division in the city or town and every enumerator's block in the village or town is assigned a number for operational ease, in a particular order. When these numbers are written side by side in the same order starting from the state and separated by an oblique line the identity of any particular census enumeration block can be known quite easily. The numbers assigned are in international numerals except in the case of towns in which case Roman numerals have been adopted. The states, the districts, the towns and the taluks are arranged in an alphabetical order of their names for assigning these numbers. Taluk maps showing the boundaries of various villages therein are quite essential since these provide the basis for assigning location code numbers to villages. For purposes of revenue administration the villages of a taluk are usually organised into a few circles or Hoblis and each such unit will have a headquarters town or village. The identity of such units is maintained to the extent possible. Starting from the circle of which the taluk headquarter town or village happens to be the circle headquarter as well the villages in its jurisdiction are serially numbered by proceeding in a clockwise direction i.e. in a concentric manner around the headquarter village or town, or in a serpentine manner starting from the north-west corner. After exhausting all the villages of the circle the next circle situated in the clockwise direction to the first one is taken up and commencing from the headquarter village all the villages within its jurisdiction are numbered. Thereafter, the next circle is taken up and in this manner it is ensured that all the villages of the taluk as well as any other analogous units such as islands, reserve forest tracts not included in any revenue village etc., if any, are assigned location code numbers. The numbering of villages runs continuously for the taluk through the different circles or Hoblis. Taluk maps showing the boundaries of various villages along with their corresponding location code numbers are also presented in these volumes for reference purposes.

vi) Building : A building is generally a single structure on the ground. Sometimes it is made up of more than one component unit which are used or likely to be used as dwellings (residences) or establishments such as shops, business houses, offices, factories, worksheds, schools, places of entertainment, places of worship, godowns, stores etc. It is also possible that buildings which have component units may be used for a combination of purposes such as shop-cum-residence, workshop-cum-residence, office-cum-residence etc.

vii) Census House : A Census House is a building or part of a building having a separate main entrance from the road or common courtyard or staircase, etc., used or recognised as a separate unit. It may be occupied or vacant. It may be used for a residential or non-residential purpose or both.

viii) Household : A Household is a group of persons who commonly live together and would take their meal from a common kitchen unless the exigencies of work prevented any of them from doing so. There may be a household of persons related by blood or a household of unrelated persons or having a mix of both. Example of unrelated households are boarding houses, messes, hostels, residential hotels, rescue homes, jails, ashrams etc. These are called 'Institutional Households'. There may be one member households, 2 member households or multi-member households. For census purposes, each one of these types is regarded as a 'household'. If a group of persons who are unrelated to each other live in a census house but do not have their meals from the common kitchen, they would not constitute an institutional household. Each such person would be treated as a separate household. The important link in finding out whether there is a household or not is a common kitchen. There may be a household which does not at all have a house to live in and may temporarily dwell on the roadside, pavements, in humepipes, temples, mantaps, platforms etc, or move about from place to place resting underneath shade-bearing trees, pavements and verandahs of public or private buildings. Such households are for purposes of reference termed as Houseless Households.

ix) Criteria for enumeration of a person in a particular household :

a) All those who normally stay and are present in that household during the entire period of enumeration i.e. from February 9 to February 28, 1981 (both days inclusive)

b) Also those who are known to be normally residing and had actually stayed during a part of the enumeration period (February 9 to 28, 1981) but are not present at the time of enumerator's visit;

c) Also those who are known to be normally residing and are not present at the time of the enumerator's visit but are expected to return before February 28, 1981 and,

d) Visitors who are present in the household censused and are away from the place (s) of their usual residence during the entire enumeration period. For the purpose of enumeration, such visitors will be treated as normal residents of the household in which they are actually found during the enumeration period provided they have not been enumerated elsewhere.

x) Literate : A person who can both read and write with understanding in any language is to be taken as literate. A person who can merely read but cannot write is not literate. It is not necessary that a person who is literate should have received

any formal education or should have passed any minimum educational standard.

xi) Workers and non-workers : Depending upon the nature of his or her activity during the reference period every individual enumerated at the Census is classified as either a worker or a non-worker. By definition, a worker is one who has worked, that is, 'participated in any economically productive activity'. Such participation may be physical or mental in nature. Further, work involves not only actual work but also effective supervision and direction of work. The reference period for determining whether a person is worker or a non-worker is the full year preceding the date of enumeration. The criterion is somewhat liberal and, even a person who has participated in the production of economic goods and services for a very brief period will be categorised as 'worker'.

Among workers however there are two categories:

a) Main Workers:- Those who have worked for at least 183 days during the preceding year i.e. the entire reference period. (even though this may be in broken spells and in different occupations),

b) Marginal Workers:- Those who have worked for less than 183 days during the entire reference period.

For both the categories of workers further details on the sector of economy in which they have worked, their occupation (that is, the actual nature of work done) and employment status (that is whether employer, employee, unpaid family worker or own account worker) have also been ascertained. The industrial classification of workers as adopted at the Censuses of 1961 and 1971 has been retained at the 1981 Census also. The industrial classification categories are : (I) Cultivators, (II) Agricultural labourers (III) Workers in livestock, forestry, fishing, hunting, plantations, orchards and allied activities, (IV) Workers in mining and quarrying, (V) Workers in manufacturing, processing, servicing and repairs which are (a) run as household industry, (b) not run as household industry, (V) Workers in construction, (VII) Workers in trade and commerce, (VIII) Workers in transport, storage and communication, (IX) Workers in other services. For purposes of presentation in the Primary Census Abstract however the details in respect of main workers alone are considered and the industrial classification categories of III IV, V(b), VI, VII, VIII and IX are pooled together and shown under the heading 'Other Workers'. The broad classifications therefore are : I-Cultivators, II-Agricultural labourers, V(a)-Workers at house hold industries, manufacturing, processing, servicing and repairs and, III, IV, V(b) and VI to IX-Other Workers. Explanations regarding the broad categories are given below:-

a) Cultivators : For purposes of the census a person is working as Cultivator if he or she is engaged either as employer, single worker or family worker in cultivation of land owned or held from Government or held from private persons or institutions for payment in money, kind or share. Cultivation includes supervision or direction of cultivation.

A person who has given out his or her land to another person or persons for cultivation for money, kind or share of crop and who does not even supervise or direct the cultivation of land will not be treated as cultivator. Similarly, a person working in another person's land for wages in cash or kind or a combination of both (agricultural labourer) will not be treated as cultivator.

Cultivation involves ploughing, sowing and harvesting and production of cereals and millet crops such as wheat, paddy, jowar, bajra, ragi etc. It is important to note that for certain reasons the growing of certain crops is not considered as agriculture. If a person is engaged in the growing of such crops he or she will not be considered as cultivator or agricultural labourer.

The growing of the following crops is considered as cultivation :

1. Cereal and millet crops : Paddy, wheat, jowar, bajra, maize, ragi, barley, gram, etc.

2. Pulses : Arhar, moong, masur, urd, kesari etc.

3. Fibre crops : Raw cotton, jute, mesta, sunhemp and kindred fibre crops.

4. Oil seeds : Sesamum, ground-nut, rape, mustard, linseed, castor, etc.

5. Cash crops : Sugar-cane

The growing of the following crops will not be considered as cultivation :

1. Plantation crops : Tea, coffee, rubber, tobacco, pepper, cardamom, etc.

2. Edible nuts (Other than groundnut) : Walnut, almond, cashewnut, etc.

3. Fruits : Bananas, apples, grapes, mangoes oranges, etc.

4. Coconut

5. Ganja, Chinchona, opium, and medicinal plants.

6. Arecanuts.

7. Flowers.

8. Roots and tubers, chillies and spices (other than pepper and cardamom).

9. Vegetables.

10. Other crops not specifically included under cultivation.

b) Agricultural Labourer : A person who works in another person's land for wages in money, kind or share is regarded as an agricultural labourer. He or she has no risk in the cultivation. The Agricultural labourer has no right of lease or contract on land on which he or she works.

c) Household Industry : Household Industry is defined as an industry conducted by the head of the household himself or herself and or by the members of the household at home or within the village in rural areas and only within the precincts of the house where the household lives in urban areas. The larger proportion of workers in a household

industry would consist of members of the household including the head. The industry should not be run on the scale of a registered factory which would qualify or has to be registered under the Indian Factories Act.

d) Other Workers : The type of workers that come under this category include factory workers; plantation workers; those engaged in trade, commerce, business, transport, mining, construction, political or social work; all government servants; municipal employees; teachers; priests; entertainment artists, etc. In effect, all those who work in any field of economic activity other than as cultivators and agricultural labourers or in household industry are categorised as 'Other Workers'.

xii) Marginal Workers : Though similar classification is possible in respect of the marginal workers also the Primary Census Abstract does not aim to present these details. The total number of marginal workers alone is indicated sexwise. In respect of such persons answers on how they have engaged themselves mostly during the reference period have also been elicited. That is to say, the concept of main activity as adopted in the 1971 census is kept in view and, as in the case of non-workers, relevant details about their activity have been ascertained.

xiii) Categories of non-workers : Depending upon the manner in which the non-workers have engaged themselves for most of the time during the reference period they are classified into one or the other of the six categories, mentioned below, at the time of the enumeration itself. However the Primary Census Abstract does not furnish details according to the categories of non-workers but indicates the total number of non-workers by sex.

a) Household duties : This covers all persons who are engaged in unpaid home duties and who do no other work or have not done any work at all during the last one year.

b) Students : This will cover all full-time students including children attending school.

c) Dependents : This category includes all dependents such as infants, children not attending school, and persons permanently disabled form work because of illness or old age. Dependents will include even able-bodied persons who cannot be categorised in any other category of non-workers but are dependent on others.

d) Retired persons or Rentiers : A person who has retired from service and is doing no other work i.e., not employed again in some full time work or not engaged in some other work such as cultivation business, trade, etc., or a person who is a rentier or living on agricultural or non-agricultural royalty, rent or dividend, or any other persons of independent means for securing which he or she does not have work, will come under this category.

e) Beggars : This will cover beggars, vagrants or cases such as persons without indication of source of income and those with unspecified source of subsistence who are not engaged in any economically productive work.

f) Inmates of Institutions : This will cover convicts in jails or inmates of a penal, mental or charitable institution even if such persons are compelled to do some work such as carpentry, carpet weaving, vegetable growing, etc., in such institutions. But an undertrial prisoner enumerated in a jail would be recorded for the work he or she was doing before he or she was apprehended. Similarly, a person temporarily in a hospital or similar institution would be recorded for the kind of work he or she was doing before he or she was admitted into the hospital or institution. But, for a long-term undertrial prisoner or convict in a prison or for long-term inmates of penal or charitable or mental institutions, the person's previous work would not be taken into consideration. A person will be considered as 'Long-term' inmate if he or she is in such an institution for 6 months or more.

4. BRIEF HISTORY OF THE DISTRICT :

The district, named after its headquarters town Raichur, has a hoary past. The entire tract of land on the banks of the river Tungabhadra here is identified with Kishkindha, the kingdom of Vanaras. According to Jaina Ramayana, the city of Kishkindha was founded by Srikantha Kumara, the brother-in-law of Dhavala Kirti. It was while roaming about in this part of the country during his exile that Rama was accosted by Hanumantha. Kishkindha Kaanda, a section of the epic Ramayana, narrates the events and episodes that took place in this tract of land during those legendary days. In Mahabharata, Sahadeva, who led an expedition to the South on the occasion of the Rajasuya yaga performed by Yudhisthira, is said to have encamped for some time on the Kishkindha hill where the Vanara chiefs Sushena and Vrishasena made friends with him. These legendary references apart, archaeological evidences have amply demonstrated that this area has been the abode of man since very early times. The district abounds in pre-historic sites and, of these, Maski is by far the most important. Each one of the seventeen spots excavated here has yielded neolithic artefacts like stone axes and hammers, chalcedony, chert flakes and cores besides beads and plain pottery. There is a flat-topped chain of granite hills near Maski and, at the foot of this hill, traces of iron-smelting were discovered by the early explorers. A big field of menhirs has also been discovered here. In addition, at Benakal, Tolalagudda and Kallur there are pre-historic paintings and drawings besides megalithic tombs. The legendary accounts together with these relics testify to the great antiquity of the area comprised in this district.

Historically this district is known to have formed part of the Mauryan empire. In the Deccan, Suvarnagiri was then a seat of viceroyalty. This place is identified with Kanakagiri in Gangawati taluk by some historians and with Maski in Lingsugur taluk by others. Edicts of Ashoka have been discovered at Maski and also at Gavimath and Palakigundu near Koppal. The importance of Maksi edict lies in the fact that it contains a reference to Ashoka by his personal name also. After the death of Ashoka, however, the Mauryan empire disintegrated. By about 230 B.C., the Satavahanas established their supremacy in the Deccan and held their sway till 200 A.D. when the ruling family itself became extinct. Thereafter the Vakatakas rose to power in this region and certain parts of the district were ruled by the Chutus also. In about the middle of the sixth century A.D. the Chalukyas of Badami established a strong kingdom and during the reign of Pulikeshi II (610-642) they succeeded to a great extent in their attempt at unifying the Deccan. The Rashtrakutas of Malkhed, who flourished as feudatories of the Chalukyas for a couple of centuries, assumed sovereignty under Dantidurga in 753 A.D. His successor Krishna I (756-775) extended the kingdom and the present Raichur too became a part of the vast Rashtrakuta empire. An inscription referring to the reign of Nripatunga Amoghavarsha I (814-880) has been discovered at Koppal. Krishna III (940-966) was also a powerful king who inflicted crushing defeat on the Cholas in the South. Two inscriptions of this king have been found at Arakeri and Uppinabetageri. The rulers of Malva invaded Malkhed during the reign of Khottiga (967-972). In 973 A.D. Taila II (973-997) of the western Chalukya family dethroned Karka II the successor of Khottiga and restored the ancient glory of the Chalukyas. He ruled from Malkhed and consolidated his sway in the western Deccan covering the entire area lying between the Narmada and the Tungabhadra. An inscription found in Madinur village of Koppal taluk refers to his reign and recounts his high sounding titles which are expressions of extraordinary valour. His son and successor Satyashraya (997-1008) continued his expansive policy. The Cholas were the main contenders for power and they were kept at bay. But the conflict between the Chalukyas and the Cholas lasted for a long period. In 1019, Jayasimha II (1015-1042) scored a decisive victory at the battle of Maski and compelled the intruding Rajendra Chola to withdraw to the south of the Tungabhadra. His successor Someshvara I (1042-1068) was however humbled by Rajadhiraja Chola who invaded the Chalukyan kingdom thrice. During the reign of Someshvara III (1126-1138) Vishnuvardhana, the Hoysala king led an unsuccessful attack on the Raichur doab. In 1157 Kalachuri Bijjala wrested the sovereignty of the Deccan from Taila III. The Kalachuri rule lasted for a brief period and during the reign of Sovideva, Madinur enjoyed the status of an alternative capital. In 1181, the Chalukyan supremacy was restored by Someshvara IV, who however soon yielded place to Bhillama of the Devagiri Yadava family. During this period, the Hoysalas too made inroads into the area north of Tungabhadra. The conquests of Ballala II made him the master of Puligere, Belvola, Kisukad and the neighbouring territories. He made Erambargi (modern Yelbarga) his northern capital and resided there for sometime during 1196. In 1211, the Yadava king Singhana recaptured these territories and once again the Tungabhadra came to be recognised as the border between these two kingdoms.

During the reign of Ramachandra (1271-1310), Ala-ud-din Khilji attacked Devagiri, pillaged the capital and thus dealt a severe blow to the power and prestige of the Yadavas. Seizing this opportunity, Kakatiya Prataparudra pushed the western border of his kingdom as far as Raichur. In 1307, Malik Kafur conquered the Yadava kingdom and reduced the king into a vassal of the Delhi Sultan. During his next expedition in 1313, Malik Kafur killed Shankaradeva, the son of Ramachandra, and resumed the government of Devagiri. His tenure was temporary, for as soon as he left for Delhi a little later, Harapala the son-in-law of Ramachandra rose in revolt and declared independence. But in 1317, Mubarak, the son and successor of Ala-ud-din Khilji, recaptured Devagiri. In 1318, Harapala was flayed alive for his defiance. In spite of these developments, the southern parts of Yadava kingdom including Raichur area continued to offer resistence to the Muhammadan rule. Last of such rebels was Kampilaraya who was finally vanquished by Muhammad-bin-Tughlak. After this victory, Muhammad-bin-Tuglak remained at Devagiri for a short period, and, in 1329, after appointing Kutlugh Khan as the viceroy of Deccan, he left for Delhi. Immediately thereafter, the local leaders began to assert themselves. In 1331, Somadeva, of the Chalukyan dynasty revolted against the governor of Kampli and seized the forts of Anegondi, Raichur and Mudgal. Hoysala Ballala III, threw off his allegience to the Delhi Sultan and invaded the province of Kampli. The next few years that followed these events witnessed the emergence of the Vijayanagar empire with its capital close to the southern borders of Raichur and of the Bahmani kingdom with its capital at Gulbarga beyond the Krishna river in the north. Thereafter, Raichur doab became a bone of contention between these two powers and for a little more than two centuries this tract witnessed intensive and almost incessant warfare in which scant respect was shown, especially by the Bahmani rulers, to the life and property of the civilians. The region comprising Raichur district changed hands many times during this period and its history is said to be so confusing as to put one at a loss to know under whose control the area was during a particular period.

During the reign of Ala-ud-din I (1347-58), this area belonged to the Bahmanis. The kingdom had been divided into four large divisions; Ashnabad-Gulbarga, along with Raichur and Mudgal being one of these. Later, Bukka Raya demanded the return of Raichur doab and, incensed by an insulting episode, he crossed the Tungabhadra and seized Mudgal. Muhammed I (1358-1375) got wild and proceeded plundering the country and killing the defenceless villagers. Bukka Raya had withdrawn to Adoni by now and was pursued by Muhammad early in 1367. At the battle near Kauthal, Bukka Raya faced defeat and resorted to guerilla warfare for about 3 months whereafter he shut himself up in his capital. Muhammed on the other hand took to promiscuous slaughter of the inhabitants and thus compelled the Vijayanagara king to honour his demands. At the time of the ascension of Mujahid (1375-1378) the successor of Muhammad, some of the forts of Raichur doab were held by Bukka Raya and some including Raichur and Mudgal were held by the Bahamanis. Mujahid made an unsuccessful attempt on the Vijayanagar kingdom. Similarly, during the reign of Muhammad II (1378-1397), Harihara II made a futile attempt on Raichur. When Firoz Shah (1397-1422) and Harihara II (1377-1404) were at the helm of the affairs of the two kingdoms, the latter started military operations for the recovery of Raichur doab in 1398 and moved upto the Krishna, where he pitched the camp. Firoz Shah marched against him and encamped on the northern bank. He resorted to a strategem by which his confidants could kill Harihara's son and create confusion in the Vijayanagar camp. Firoz crossed the river easily and pursued the fleeing Harihara. After this

victory Firoz separated Raichur from Gulbarga province and appointed Fulad Khan as its first military governor. Again, in 1406, the year in which Devaraya I (1406-1422) ascended the Vijayanagara throne, a serious war broke out when Devaraya tried to secure the hand of a beautiful girl of Mudgal. Having failed in his attempt to capture the city of Vijayanagar, Firoz withdrew and sent out his men to ravage the country. Ultimately Devaraya had to make peace on the terms laid down by Firoz. In 1418, Firoz Shah laid siege to Pangal and his protracted efforts lasting for nearly 2 years did not bear fruit. Vijayanagara scored a complete victory on this occasion and Firoz had to retreat leaving the southern and eastern boundaries of his kingdom in the occupation of Vijayanagara troops. This defeat was however avenged by his successor Sihab-ud-din Ahmed I (1422-1436) who resorted to indiscriminate slaughter, enslavement of civilian population, destruction of temples and killing of cows to compel Vijayaraya (1422-1426) to pay a large sum as arrears of tribute. During the reign of Ala-ud-din II (1436-1458) his younger brother rose in rebellion and captured some forts in the Raichur doab. But this rebellion was put down in time and the errant brother was made the governor of Raichur. Devaraya II (1424-1446) invaded the Raichur doab in 1443, captured Mudgal, besieged Raichur and Bankapur and laid waste the country upto Bijapur and Sagar in Gulbarga district. But, on the approach of Ala-ud-din, he withdrew to Mudgal and Malik-ut-tujjar the Bahmani general could raise the sieges of Raichur and Bankapur. Devaraya finally agreed to make peace and pay tributes regularly to the Bahmani Sultan. Thereafter, for a short period till the Bahmani dynasty ceased to be a power to reckon with, peace reigned in Raichur doab.

During the reign of Muhammad III (1463-1482), the four administrative units of the Bahmani kingdom were divided into eight by his Prime Minister Khwaja Mahmud Gawan. The old province of Gulbarga was divided into two parts, Gulbarga and Bijapur and the latter included Raichur doab. The government of Bijapur was first given to Mahmud Gawan, and after his execution in 1480, Yusuf Adil Khan was appointed as its Governor. In 1490 when Mahmud (1482-1518) was a king only in name, Adil Khan being unable to tolerate a weakling became an independent ruler and the founder of the Adil Shahi Dynasty of Bijapur. Narasa Nayaka, the regent of Vijayanagara attacked Yusuf Adil Khan at the instigation of Kasim Barid, the Prime Minister of Bidar. He captured Raichur and Mudgal. But not being able to withstand the counter-attack and the treacherous strategem adopted by Adil Khan, Narasa Nayaka had to accept defeat. However, it is said that Raichur doab remained part of Vijayanagara empire till 1502, when, as a result of a jehad undertaken by the Bahmani nobler, it passed into the hands of Yusuf Adil Khan. Henceforth the history of Raichur ceased to have any relation with that of the Bahmani's of Bidar, which remained as a political power till 1527. Though Yusuf Adil Khan became an independent ruler for all practical purposes from 1490, it is said that Yusuf Adil Khan assumed the royal titles only in 1535.

Yusuf Adil Khan was succeeded by his son Ismail Adil Khan (1510-1534). This period coincides with the heyday of the Vijayanagara empire under the able administration of the famous Krishnadeva Raya (1509-1529) whose reign has been hailed as the period of Vijayanagara's greatest success, when its armies were victorious everywhere, and the city was most prosperous. Krishnadeva Raya invaded Raichur doab and took Raichur fort in 1510-11 and marched to Gulbarga, defeated Amir Barid the minister and gaoler of the Bahmani king Mahmud and took the city. From there he proceeded to Bidar, captured it, and reinstated Mahmud on the Bahmani throne and assumed the title 'establisher of the Yavana kingdom'. But, a little latter, Ismail Adil Khan recaptured Raichur. In 1520 however, Krishnadeva Raya scored a resounding victory on the forces of Ismail Adil Khan and annexed Raichur. However, Ismail Adil Khan who survived Krishnadeva Raya invaded Raichur doab and seized Raichur and Mudgal before Achuta Raya (1530-1542) could do anything to prevent this adventure. Four years later, immediately after the death of Ismail Adil Khan, Achuta Raya invaded the Raichur doab and subdued the country as far north as the Krishna. From 1534 upto 1565 the Raichur doab formed part of the Vijayanagara empire. Ali Adil Shah (1557-1580) made an alliance with the king of Ahmadnagar which was later joined by the Sultans of Golkonda and Berar. He demanded the restoration of Bagalkot and Raichur doab from Aliya Ramaraya (1543-1565). When this was sternly refused, the confederacy of the Sultans set out on its expedition against Ramaraya. In the battle that took place at Rakkasa-Tangadgi near Talikote, Ramaraya was killed and the Vijayanagara forces were completely routed. Raichur doab henceforth became an undisputed part of the Bijapur kingdom and remained comparatively peaceful for over a century till 1686. During the reign of Ali Adil Shah II (1656-1672) in 1662, an African amir named Siddi Jauhar, rebelled in Kurnool. The Sultan marched through the doab to punish the rebel. The royal forces encountered the rebel near Mudgal who on being defeated fled to Raichur and from thence fled beyond Tungabhadra. Sikandar (1672-1686) was the last ruler of the Adil Shahi dynasty.

In 1685 Aurangzeb started his campaign against the Bijapur kingdom and scored victory in October 1686. Thenceforth Raichur doab also became a part of the Mughal empire. Ruhulla Khan was appointed as the Subedar of the new province of Bijapur and he was placed under the Mughal emperor's Subedar at Hyderabad. With the proclamation of independence by the Nizam in 1724, the Bijapur province along with Raichur became a part of the Nizam's Dominions. Later, with the ascendancy of the British, the Nizams accepted their overlordship. During the period of Nizam Ali (1761-1803), the English became masters of large tracts of land in the Deccan. Under a treaty entered into in 1853, Raichur district was assigned to the British. In 1858, Raichur doab was restored to the Nizam and this position remained unchanged till 1948. Achievement of independence was followed immediately by an integration of the States. But the Nizam declared independence on 27th August 1947 and refused to accede to the Indian Union. This was followed by a reign of terror which was finally put down in a police action by the Government of India on 17th September 1948. Raichur became a part of the Hyderabad State of the Indian Union. As a consequence of the reorganisation of the States, Raichur district was incorporated into the new Mysore State (that is, Karnataka) with effect from 1st November 1956.

The administrative history of the district reveals that till 1905, the Raichur doab region consisted of two districts: Raichur and Lingsugur. The former consisted of the taluks of Raichur, Yadgir, Yergera, Deodurg, Manvi, Alampur and Gadwal while Lingsugur district consisted of the taluks of Lingsugur, Kushtagi Gangawati, Sindhnur, Shahapur and Shorapur. The taluks of Koppal and Yelbarga constituted a separate Jagir district. In 1905, Lingsugur district was abolished and all its taluks were transferred to Raichur district. At the same time, the taluk of Shahpur, Shorapur and Yadgir were transferred to Gulbarga district, and the villages of Yergera taluk were distributed among Raichur, Manvi and Deodurg. The abolition of Jagirs in 1949 resulted in the conversion of Koppal and Yelbarga into regular taluks of Raichur district. In 1956, Gadwal and Alampur were transferred to Andhra Pradesh. Thus at the time of its accession to Mysore state, the district consisted of nine taluks and this position has remained intact since then. These taluks are grouped into 3 Revenue Sub-divisions for administrative convenience. While Raichur sub-division comprises the taluks of Raichur, Manvi and Devadurga, Lingsugur sub-division consists of Lingsugur, Sindhnur and Kushtagi, and Koppal sub-division consists of the taluks of Koppal, Yelbarga and Gangawati.

5. LOCATION AND PHYSICAL ASPECTS :

Raichur district is situated in the north-eastern sector of the State in what may be broadly classified as a vast plain. Encompassing an expansive area of 14017 square kilometres, the district lies between the latitudinal parallels of 15°10' N and 16°34' N and, the longitudinal parallels of 75°47' E and 77°36' E. In terms of geographical area it is the third largest district of the State. The district is of an irregular shape and when sketched resembles a patch which spreads from west to north east and is broader in the east. The eastern most portion is surrounded on all the three sides by lands belonging to Andhra Pradesh. Raichur is bounded on the north-west by Bijapur district; on the north by Gulbarga district; on the north-east, east and south-east by the districts of Mahaboobnagar and Kurnool both of

Andhra Pradesh; on the south by south-east Bellary district and on the west by Dharwad district. On the north and south by south-east, the rivers Krishna and the Tungabhadra form the natural boundaries of the district. In view of this geographical feature a major part of the district is known as the Raichur doab.

The district consists of two broad natural divisions : the western portion which is a plain country, bleak in aspect and scanty in vegetation and, the eastern which is undulating and is adorned with a few hillocks here and there and has scrub jungles. The western portion is noted for its good black alluvial soil while the eastern portion contains a predominently red soil. The hill clusters meet within the district and are made up mainly of granite rocks and being bereft of vegetation, do not have any asthetic appeal. A range of hills extends from the northwest of Raichur towards Yergera for a distance of about 25 Kms; another runs for a length of about 15 Km in the taluks of Raichur and Manvi and a third range extends south of Raichur towards Alampar in Andhra Pradesh. There is yet another chain of small hills called Yemme-gudda, in Kushtagi taluk, originating from the Badami group of hills in Bijapur district and running into Gangawati taluk. These hills by and large represent erosional remnants of an uplifted plateau and are made up of metamorphic schists and granite gneisses of the pre-cambrian age. Jagadgudda (630 metres MSL) near Kushtagi, Morigudda (593 metres MSL) near Sindhnur, Nishanigudda (598 metres MSL) near Kanakagiri, Manvi gudda (551 metres MSL) near Manvi and Mallabad peak (528 metres MSL) 6 Km south of Raichur are some of the important hill peaks of the district.

The Krishna and the Tungabhadra are the two important rivers of the district. These rivers have from times immemorial, been associated with religious and cultural life of the people. Legend and tradition have sanctified these two perennial sources of water. The Krishna, which has its origin in the western ghats, enters the Raichur district in the north of Uppinhal village of Lingsugur taluk and flows for a distance of about 170 Km along the northern borders. Several streams flow into this river before it leaves the district through the north-eastern portion of Budadipad village of Raichur taluk. Locally this river is popularly known as the Hire hole and in the old Kannada inscriptions too it is referred to as perddore, connoting the same meaning namely, the big or great river. The Tungabhadra too has its origin in the western ghats and enters the Raichur district near Kesalapur village of Koppal taluk. Thereafter it flows along the borders of the taluks of Koppal, Gangawati, Sindhnur, Manvi and Raichur covering a total distance of 208 Km before it leaves the district at the south-eastern tip of Talamari village. Since the general slope of the land of the district is from north-west to south-east a large number of rivulets and streams flow into the Tungabhadra especially during the rainy season. Hire halla is one such important rivulet which cuts across in the middle belt of the district from west to east. Maski Nala, Alawandi Nala, Sindhnur Nala, Siddapur Nala, Marli Nala, Inchanal Nala and Kanakagiri Nala are the other important tributary streams of the Tungabhadra. Both these rivers have had immense beneficial effects on the economy of the district.

Dharwars, Peninsular gneissic complex, dykes and Kaladgi series are the main rock types occuring in the district. The Dharwars consist of quartzites, quartzschists, quartz porphyrites, diabasic schists ferruginous quartzites, chloride, talc and talc-chlorite schists. This series is found to occur in 3 prominent bands - the Kushtagi band, the Maski band and the Raichur band. Quartz reefs occur in plenty in the Maski band and these can be classified into 3 groups : white quartz reefs, slate-blue quartz reefs and pale blue and white quartz reefs. Of these three, the slate-blue quartz is of great importance on account of its auriferous nature. The Hatti Gold Mine is situated in the Maski band. The northern and southern portions of the district consists of the pink variety of the gneissic rocks while the middle portion consists of the grey variety. The Dharwar rocks are fairly rich in economic minerals including gold, iron and copper. The predominent soils of the district are the black cotton soils locally called Regadas and Chalkas.

Raichur district is characterised by a dry climate and an extremely hot summer. The low rainfall, which is highly variable, accentuates the situation. The summer season which lasts from mid-February to early June is a period of rising temperature. May is the hottest month of the year when the mean daily maximum reaches 39.8°C. The climate remains oppressively hot till the commencement of the monsoons during mid-June. The onset of monsoon results in a gradual fall in temperature and the weather becomes slightly cooler. The rainy season lasts from mid-June to the end of September. The months of October and November mark the period of the retreating monsoon and the climate would be quite pleasant. The cold season sets in during December and thereafter the day as well as the night temperature gradually decreases. The period from mid-December to mid-January happens to be the coldest period of the year when the mean daily maximum and mean daily minimum temperatures would be about 29°C and 17°C. The highest maximum temperature ever recorded at Raichur Observatory is 45.6°C and the lowest minimum is 10.0°C. The district on the whole, has a dry climate and even during the south-west monsoon period, the humidities are not very high.

The average rainfall in the district is 602 mm. Within the district itself there are considerable variations in this regard. The region around Lingsugur gets the least amount of rainfall and as one moves towards the south as also the east, the quantum of rainfall as well as the number of rainy days increases gradually. About 70 per cent of the precipitation occurs during the south-west monsoon period and usually September happens to be the month with the heaviest rainfall. The amount of annual rainfall is subject to large scale variation from year to year and this is a common regional feature perceived in the case of the adjoining districts as well. As a result, in the past, famines and scarcity conditions have quite often adversely affected the inhabitants of this drought prone district. Though the rivers Krishna and the Tungabhadra have on occasions been flooded and flowed wild there have been very few cases of severe damage to life and property by floods. Quite often it is the unusually heavy rain followed by hailstorm that has caused damage to the standing crops.

During the past two decades, the landscape of the district has undergone a gradual change. The Tungabhadra Left Bank Canal, its subsidiaries and the field channels thereof have all rendered the south-eastern belt of the district into a wet-farming zone with a comparatively pleasant climate. Geographically, the outer boundary line of the district has remained unaltered during the decade 1971-81. There have not been any significant internal, that is, Taluk level or village level, changes either during this period. The formation of the Tungabhadra reservoir necessitated certain changes in boundaries of a few villages of Koppal taluk as well as shifting of population and setting up of new settlements. But these changes occurred during the previous decade of 1961-71. The following statement provides information about the number of villages in various Taluks of the district according to the survey settlement records and as listed out for census purposes in 1971 and 1981. The reasons for variations if any are also furnished therein.

Sl. No.	Taluk	Total Number of villages according to the			Names of the Revenue Circles or Hoblies and Number of villages in each, shown in brackets (1981 Census)	No. of towns as per Census lists	Reasons for variation in the number of villages as shown in	
		Survey Settlement and Land Records Dept.,	List finalised for census				Columns 3 and 4	Columns 4 and 5
			1981	1971				
1	2	3	4	5	6	7	8	9
1	Devadurga	188	188	188	Devadurga (48) Gabbur (40) Arkera (50) Jalhalli (50)	1	-	
2	Gangawati	158	158	157	Gangawati (24) Venkatagiri (22) Kanakagiri (24) Huli-Hyder (20) Nowli (20) Karalgi (16) Siddapur (15) Marli (17)	1	-	The difference is due to the addition of Sri-ramanagar, a newly constituted village, to the 1981 census list of villages.
3	Koppal	151	151	156	Koppal (41) Irkalgada (50) Hitnal (23) Alwandi (37)	2	-	Two revenue villages Belvinhal and Mundargi of the 1971 census list, are now fully submerged under the Tungabhadra Project. Hence these are now omitted. Hosakanakapur and Hosaningapur of 1971 are not independent revenue villages. Hence these two are also now omitted. Pura of the 1971 census list is partly submerged under the Tungabhadra Project and the remaining portion is realigned with Nilogi village of 1971. With the realignment of Pura, both Nilogi and Pura constitute a single unit and this is added to the list as Nilogi-Pura.
4	Kushtagi	177	177	176	Kushtagi (49) Tawargera (37) Hanmanhal (42) Hanmasagar (49)	1	-	In 1971 Kushtagi (Rural) was left out on the presumption that it was fully incorporated in the municipal limits of Kushtagi town. Now the portion of Kushtagi village falling outside the municipal limits of Kushtagi town has been identified and Kushtagi (Rural) is added to the census list of village.
5	Lingsugur	192	192	192	Lingsugur (50) Gurgunta (47) Maski (45) Mudgal (50)	3	-	-
6	Manvi	171	171	171	Manvi (20) Hirekotankal (19) Halapur (23) Pamanakallur (20) Kowtal (20) Malat (19) Sirwar (15) Kallur (16) Kurdi (19)	1	-	-
7	Raichur	160	160	160	Raichur (26) Yergera (30) Gillesugur (26) Kalmala (24) Deosugur (26) Chanderbanda (28)	1	-	-
8	Sindhnur	172	172	172	Sindhnur (9) Salgunda (10) Huda (8) Gorebal (8) Jalihal (6) Gunjahalli (12) Turvihal (20) Kunnatgi (15) Gudadur (23) Balganur (13) Jawalgera (14) Walkamdinni (10) Hedginal (9) Baderli (15)	1	-	-
9	Yelbarga	144	144	144	Yelbarga (36) Hirewankal-kunta (39) Mangalore (33) Kuknoor (36)	-	-	-
	-	1513	1513	1516	-	12	-	-

6. MAJOR CHARACTERISTICS OF THE DISTRICT WITH REFERENCE TO ECONOMIC RESOURCES :

Raichur district is richly endowed with major natural resources such as minerals, vast expance of fertile agricutlural lands and two mighty rivers. In the spheres of agriculture and exploitation of river waters the district has witnessed spectacular development during the past two decades and a half. What was once a district that bore the brunt of frequent droughts and famines and presented a picture of impoverishment and unrewarding labour has now been transformed into an area which is vibrating with a new zest for life and is on the threshold of a bright future. In large tracts the uneconomic and unpredictable dry farming economy has given place to the economy based on wet cultivation under assured canal irrigation condition. Thanks to the Tungabhadra Left Bank Canal and the Rajolibanda Diversion Canal which have turned out to be a veritable boon to the people of the district. The waters of the Tungabhadra have been harnessed to produce hydel power also. In the matter of minerals, Raichur enjoys the unique distinction of being the only district, other than Kolar, to produce gold in the State. Agrobased industries are also of considerable importance in the economy of the district.

The mineral wealth of the district includes gold, copper, iron, galena, quartz, mica, feldspar, ochres, ilmenite, soapstone and granites. However, mining activity is confined mainly to gold, quartz and soapstone. Gold occurs in reefs of quartz in the belts of Dharwar schists found at several places in the district. The Maski-Hutti-Shorapur belt deserves special mention, for this area seems to have been themostprominent amongst the gold mines of the district even in the remote past. The evidences discovered here bear testimony to the high levels of skills and expertise achieved by the miners in those remote days when they could carry out mining operations at a depth of 640 feet below the surface of the earth. The Hatti area ranks amongst the most ancient metal working sites of the world. Modern mining operations in this area commenced in about 1886 when the Hyderabad (Deccan) Company was formed. There after, the systematic investigations and prospecting for gold - an operation that lasted for more than a decade and a half - resulted in the founding of three subsidiary companies. The Topaldoddi Gold Mines Company Limited, started the mining operations in 1905, produced about 2132 ounces of gold and, on finding the ore to be of a low grade, closed down the mines in 1908. The Wandalli (Deccan) Gold Mining Company commenced the mining operations in 1891 by sinking 5 shafts and obtained increasing yields, and in the year 1899 it produced a maximum of 7882 ounces of gold. The Hatti Gold Mining Company Limited, started its operations in the auriferous lodes in the Hatti field and the crushing operations began in 1903 with a production of 3809 ounces of gold. The production level went up year by year and reached the peak of 21,200 ounces in the year 1914. The average output during 1914 to 1918 was estimated at 16,539 ounces per annum. The workings reportedly reached a depth of 3500 feet. The outbreak of the first world war rendered it difficult for the company to raise sufficient funds that were badly needed for investment. As a result, the company was finally closed down in the year 1920, and gold mining industry came to an end in the district. After a lapse of nearly 2 decades and a rapid rise in the price of gold the industry began to show the signs of a revival.

Under the control of the then Hyderabad Government, Messrs John Taylor and Sons started a detailed prospecting of the Hatti Mines. These investigations revealed that the reefs have a length of more than 11,000 feet of which only about 3000 feet had been prospected till then. It was therefore decided to reopen the mines and to erect a plant to treat 150 tons of ore a day, with a provision for expansion of the capacity to 300 tons per day. Major portion of the development programme was completed between 1939 and 1942. The Village Reef Mine as well as the Oaklay's Mine were dewatered and developed. Being satisfied with the initial success, in 1942, the government sanctioned necessary funds for re-establishing the industry. However, because of second world war all developmental activities were suspended for a period of four years and active mining operations could be resumed only in 1946. During 1937-47, the mines were under the control of the Hyderabad State Railway Board. On successful completion of the original development and prospecting programme, the government decided to set up a separate company with an authorised capital of rupees one crore. Thus in 1948, 'The Hyderabad Gold Mines Company' was formed. The government purchased 80 per cent shares of the issued capital of Rs.60 lakhs and the remaining shares were made available for public subscription. As a result of the reorganisation of States, in 1956 November, the company came to be transferred to the government of the new Mysore State and was rechristened as the Hatti Gold Mines Company Ltd. The capacity is now one thousand tonnes per day and the company provides employment to more than 3000 persons at present.

The gold bearing reefs here are explored and developed horizontally along the strike by means of tunnels or drives and downwards by means of rises and winzes. The drives are developed at vertical intervals of 30 to 35 metres and, the ore between the two successive layers is extracted by shrinkage or magazine stoping process. The main tools employed are the pneumatic drills operated by compressed air. The subterranean water that enters the mines is collected in large sumps, pumped to the surface and then made use in the processing of the ore. The ore is first broken into pieces by drilling and blasting and then hoisted to the surface where it is fed into the mills and ground into a fine powder, which is then mixed with water and passed over a set of tables with blankets to trap the free gold. The gold so collected is cast into bars and sent to the Bombay Mint for purification. During 1979-80 the total quantity of gold produced here amounted to 856 kilogrammes. In addition to gold, copper and silver were also produced in small quantities as by-products. Gold mining at Hatti obviously enjoys an unique place in the economy of the district and also of the State and the country.

Among the other minerals which are being exploited in the district a mention may be made of white quartz suitable for glass and ceramic industries and of soapstone. The former is found in large quantities in a few villages belonging to the taluks of Raichur and Koppal while the latter is found mostly in Koppal taluk. Both are being exploited to a significant extent. During 1977-78, the total quantity of quartz produced was 2180 tonnes while that of soapstone came to 2145 tonnes.

The basic economy of the district rests on agricultural land. Assured irrigation facility which has been extended in recent years to a large extent of such land has given boost to the agricultural economy. According to the land use statistics for 1978-79, the net area sown forms 70.5 per cent of the total geographical area of the district. Since another 14.6 per cent represents the fallow lands, nearly 85 per cent of the land has already been brought under the plough. The remaining 15 per cent of the land consists of forests (2.3 per cent), barren and uncultivable land (3.6 per cent), lands put to non-agricultural uses (3.8 per cent), permanent pastures (3.2 per cent), lands under miscellaneous tree crops and groves (0.9 per cent) and cultivable waste (1.1 per cent). The net area sown is subject to considerable annual variations, especially in the dry farming zone as it depends entirely on the highly unpredictable seasonal conditions.

The lands of the district yield a variety of crops among which the most important are jowar, rice, cotton, groundnut and sugarcane. If the area under the crop is taken as the index of popularity and importance of the crop then it is noticed that jowar tops the list with the largest area and cotton comes next to it. The contribution of bajra, wheat and pulses to the economy of the district is quite significant. Jowar is the staple food of the people of the district and this is supplemented by rice and wheat also. Jowar is grown as a rainfed crop and also under irrigated conditions whereas rice and wheat are cultivated as wet crops only. The cropping pattern discloses that at present, the net area sown is roughly distributed among different categories of crops as follows : cereals and millets (45.7 per cent), pulses (11.1 per cent), other food crops (1.2 per cent), oil seeds (14.9 per cent), fibres (27.1 per cent).

Raichur ranks foremost amongst the districts producing cotton and among the taluks of the district itself Sindhnur stands first. The total area under this crop adds up to about 2.8 lakh hectares and the approximate quantity of output comes to about 2.5 lakh tonnes every year. Cotton is cultivated both as a Khariff and a Rabi crop. Though Lakshmi cotton is the most popular variety, Hampi variety is favoured on account of its long and fine staple and Jayadhar cotton too is cultivated over a considerable extent. Hampi variety is grown as a rainfed crop over large extents in the taluks of Gangawati, Sindhnur, Manvi and Raichur. Cotton is also grown as

an irrigated crop, though the area under irrigated cotton forms about 8 per cent of the total area sown with cotton. The general practice is to sow tur gram as an inter-crop in the cotton fields after every 10 or 15 rows of cotton. Cultivation of cotton enjoys a pivotal place in the agricultural economy of the district and this has been the case since centuries. From April 1963 a comprehensive scheme called the Cotton Development Scheme has been in operation here. Further, with a view to maximising the production of cotton a centrally - sponsored scheme has also been in operation in certain selected areas of the district since 1968.

With the advent of canal irrigation agriculture in the Tungabhadra Project Area underwent a drastic change. There were no doubt various hurdles in the initial stages and these included resistance of the farmers against dry-cum-wet crops and also a lack of finance. From about the later half of the sixties finances became available from the newly constituted Command Area Development Authority and the attitudes of the farmers also changed significantly and high yielding varieties became popular gradually.

In addition to cotton, paddy, sugarcane and groundnut have also assumed greater significance in the overall economy of the district. While paddy and groundnut are cultivated in all the taluks, sugarcane cultivation is concentrated in the taluks of Gangawati, Koppal and Sindhnur. These three crops along with the premier commercial crop of cotton have in recent years provided the much needed impetus for the industrial growth of the district. Since assured irrigation has transformed this once famine prone district into one of the most prosperous districts of the State it would be appropriate to mention some of the salient features of the irrigation project. The river Tungabhadra has turned out to be immensely beneficial to the people of Raichur and 85 per cent of the total irrigated area (1.7 lakh hectares) is covered by its waters supplied through the canals and field channels.

The Tungabhadra Project (TBP) was basically conceived as a protective system of irrigation so that its benefits could be spread over as large an area as possible. The project was started in 1945 and the water was impounded and first made available for irrigation in 1953. The dam constructed at Mallapuram near Hospet is 2450 metres long and 49 metres high above the lowest bed level and has a live storage capacity of 130.7 T.M.cft. The reservoir has a catchment area 27,972 square kilometres and a water spread area of 378 sq.km. This has resulted in the inundation of 60.51 sq.km. of land in this district affecting 22,752 persons in 40 villages of Koppal Taluk. The affected persons were suitably rehabilitated by establishing as many as 31 new settlements. The total command area under the project is 1,272,404 acres (514,942 hectares) of which 871,879 acres (352,849 hectares) lie in Karnataka and the rest in Andhra Pradesh. The command area is fed by the Left Bank Canal in Raichur district the High Level Canal and the Low Level Canal in Bellary district as well as in Andhra Pradesh. The LBC is 227 km. long and irrigates about 58 lakh acres in Raichur district. This is designed to carry a discharge of 7,000 cusecs of water for the first 25 km. for power generation and thereafter 3,100 cusecs of water for purposes of only irrigation. The LBC distributary system meant for both wet and dry areas was designed assuming the requirements of water at one cusec for 210 acres of localised area. In all there are 106 distributaries which supply water to the lands belonging to six out of the nine taluks of the district. Sindhnur and Manvi have the largest number of villages deriving benefits from this canal. Unlike in several other projects in order to speed up the development it was ensured that the water reached the last point of the ayacut by first excavating field channels at the cost of the government. Further, with a view to providing maximum benefit to a larger number of farmers, localisation of cropping has been adopted. The principles prescribing the localisation of cropping are based on the classification of land depending upon the topographical features, drainage condition and the inherent properties of the soil as well as the existing cropping pattern of each village. Moreover it was ensured that (i) each village had its share of irrigation; (ii) wet and dry blocks were arranged in the proportion roughly of 1:3; (iii) continuous bits of fertile lands were chosen for wet block and (iv) wet blocks were not localised near a settlement so as to safeguard the health of the villagers.

As a result of various land reform measures introduced during the post-independence period starting with the Abolition of Jagirs Regulation 1949 and culminating with the comprehensive Land Reforms Act 1961, (given effect to from 2 Oct. 1965) - agricultural lands are now held under the Raiyatwari tenure directly by the occupants. The extent of lands that an occupant can hold is subject to certain statutorily defined limits. Measures have also been taken up during the past 15 years to prevent fragmentation of holdings on the one hand and to consolidate the already existing fragments into holdings of a viable size. The pattern of land holdings in Raichur district broadly conforms to the overall pattern prevailing in the State which is characterised by a predominance of small holdings, a small number of middle class peasants and a sprinkling of substantial owners. According to the Report of the Mysore Tenancy and Agricultural Land Laws Committee, 1958, there were 195,912 land-holdings in Raichur district and the average size of a holding worked out to 15.45 acres or 6.25 hectares. Since then several changes including the extension of assured canal irrigation to large extents of land have taken place. As a result there has been a rapid rise in the number of land-holdings and a simultaneous decrease in the average extent of land held by each land holder. According to the Agricultural Census 1977, there were 235,266 land-holdings covering an area of 1,096,930 hectares. The average size of a holding worked out to 4.66 hectares. Holdings of less than one hectare formed as much as 14.0 per cent while those in the range of 1.0-2.0 hectares accounted for another 19.4 per cent. Together, these small holdings, accounted for only 8 per cent of the total land held. Medium-sized holdings in the group 2.0-5.0 hectares formed 36.4 per cent of the holdings and covered 25 per cent of the total land. Since the ceiling prescribed is 18 standard acres or 7.3 hectares, a considerable number of land-holdings fall in the category of 5.0-10.0 hectares. In fact these holding form 20 per cent of the total holdings and account for 29.9 per cent of the total land. There is a sprinkling of very large holdings and in most of these cases the lands held are of a poor quality in as much as several units would have to be counted against one standard unit i.e. standard acre. In sum it may be stated that in Raichur district small and medium sized holdings are preponderant. In the areas enjoying assured irrigation, which are now quite large, productivity is fairly high and smaller extents can sustain larger populations.

An idea regarding the tremendous increase in the area under irrigation may be had from the fact that in the matter of a decade between 1957-58 and 1966-67 the irrigated area rose from 14.5 thousand hectares to 198,068 hectares. The benefits of canal irrigation reached vast tracts of lands in the taluks of Manvi, Sindhnur and Gangawati. Formerly tanks were the major sources of irrigation and these accounted for about a third of the total irrigated area. There were some canals also and these along with the numerous wells constituted the other sources of irrigation. With the commissioning of the Tungabhadra Project the canal network now covers more than 85 per cent of the total irrigated area. An important point to be noted is that there is a marked difference between the irrigation potential created by the canal network and the actual area fed by the waters through the canals and field channels. For instance during 1978-79, the net actual irrigated area amounted to 129,143 hectares only and of this the area under canal irrigation added up to 110,340 hectares only. The area irrigated by wells was of the order of 13,594 hectares and the tanks accounted for 4339 hectares. Net area irrigated formed about 13 per cent of the net area sown and among the taluks Sindhnur topped the list followed by Gangawati, Manvi and Raichur. The gross irrigated area however stood at 170,852 hectares and formed 16 per cent of the gross area sown. During 78-79 while rice and cotton accounted for 32.3 per cent and 21.5 per cent of the gross area sown the share of groundnut and jowar came to 14.2 per cent and 10.2 per cent respectively. In the areas not covered by the canal network the farmers are being encouraged to sink irrigation wells. The area irrigated by wells which was 11,628 hectares in 1976-77 moved up to 13,594 hectares by 1978-79. With the extension of irrigation facilities in the district there has been a spurt in the activities of the Horticultural Department which has in recent years been running a training centre also at Munirabad. Several schemes such as those intended for popularising the cultivation of coconut, vegetables, potato, fruits, cashew etc., have been taken up.

In Raichur district too animal husbandry is an important economic activity. It is an adjunct to agriculture and despite some amount of mechanization, the cultivators even now depend to a large extent upon the draught power provided by the bullocks and the invaluable farmyard manure supplied by cattle and other animals. The hot dry climatic conditions, the problems of grazing and providing fodder have all along imposed certain limitations regarding cattle breeding and the cattle wealth of this drought prone district has always been on the lower side. However, with the advent of canal irrigation there has been some improvement regarding the availability of water and fodder. The Krishna valley and the Khillar are the main breeds of cattle reared in the district. Of these two breeds, Khillar breed has now become more popular in view of its greater utility in agricultural operations and its capacity to yield more milk. The majority of the cattle in the vast rural area continues to be of a nondescript mixed breed. In view of this, several developmental schemes have been taken up and Haryana cows have also been introduced. From 1968, a Cattle Development unit has been functioning from Jawalgera in Sindhnur taluk. A centralised semen collection centre was also set up during 1968-69 at the Munirabad farm with the main object of increasing the milk yield of the local cattle through artificial insemination. Subsequently artificial insemination centres have been established at various places. Most of the farmers are accustomed to keep sheep and goats also. The sheep belong to what is popularly known as the Deccani breed which however is not particularly rich either in mutton or wool. Efforts have been made to improve the breed by selective cross-breeding with imported Bikaner rams. There are two sheep and wool extension centres, one at Ginigera and the other at Koppal. An idea regarding the progress in the cattle wealth of the district may be had from the following statistics based on cattle census.

LIVESTOCK AND POULTRY POPULATION

Category of Livestock	Number of live stock heads in thousands as per the cattle census of			Percentage variation with reference to 1966 and 1977 figures
	1966	1972	1977	
1	2	3	4	5
1 Cattle	442.7	501.0	520.4	17.55
2 Buffaloes	137.6	156.8	147.6	7.27
3 Sheep	225.7	215.6	262.1	16.13
4 Goats	154.3	214.4	192.9	25.02
5 Total (Including others)	971.0	1101.2	1134.2	16.81
6 Poultry	157.4	230.5	231.6	47.14

During 1978-79 as many as 65 veterinary institutions were functioning in the district. The number of artificial insemination centres had risen to twenty. Keen attention is being paid towards poultry development and dairy development. There is one government Rural Dairy Centre in Raichur with two chilling centres, one each at Raichur and Manvi. The total quantity of milk handled by this centre stood at 365,209 litres during 1978-79. It may be mentioned in passing that a Goshala was established at Raichur in 1943 and that it has an additional unit at Maliyabad to keep the dry and non-productive cows. The Goshala aims at improving the breed of cows. Fodder development is a prerequisite for cattle development. The Animal Husbandry department has been putting forth concerted efforts to popularise fodder cultivation, especially of hybrid varieties, among the cultivators in the irrigated tracts and the response is also quite good.

With regard to fisheries it may be noted that this district is endowed with two perennial rivers namely the Krishna and the Tungabhadra, which cover a total length of about 300 km, in addition to the reservoirs and about 900 tanks with a water-spread area of about 60 square kilometres and the numerous canals and field channels that criss-cross the district. Among the important varieties of fish found here are the carp, the catfish, the murrels and the eels. Fishing is done by means of cast nets, gill nets, hooks and fishing traps. Instead of regular boats the fishermen use the leather coracles for fishing in deeper waters. Fishing activity is confined to fishermen belonging to the traditional fishermen communities only and their number is quite small. During 1977-78, the total number of fishermen actively engaged in this profession did not add up to even 500. The total fish-catch in the district during 1977-78 was estimated at 250 metric tonnes only. However efforts are being made to develop the fisheries and exploit the resources to a greater extent. There is a fish farm at Munirabad near the Tungabhadra Reservoir. Taluk level Nurseries have been developed at Raichur and Lingsugur with a view to rearing and distributing fish seed to private pisciculturists and the local bodies. Royalty system of fishing was introduced for the first time during 1976-77 in the taluks of Lingsugur and Kushtagi. In the district there are four fishermen co-operative societies with a total membership of 195.

Industrially, Raichur ranked amongst the most backward districts especially till the completion of the Tungabhadra Project. For a long time power, that is electricity, was the main constraint. Hydro-electric power began to flow into the district from the Munirabad Power House from 1963 only. Till then diesel power was available at a few important centres such as Raichur (from 1935). In 1955, when a thermal plant was installed at Munirabad Project Site, arrangements were made to supply power to the towns of Koppal and Gangawati also. The advent of hydro-electic power provided the much needed break-through in the industrial development of the district. Formerly gold mining activity at Hatti was the major industry and details about this have already been furnished. This apart, there were very few large-scale industries such as the oil mill set up by M/s. Faruk Anvar Company at Raichur in 1944, the factory established in 1946 for the manufacture of R.C.C. pipes by M/s.Indian Hume Pipe Company, the Salar Jung Sugar Mills set up at Munirabad in 1944 etc. In addition there were numerous cotton ginning and pressing factories. Soon after 1960, three large-scale industries were set up in the district. These are the Tungabhadra Pulp and Board Mills, Munirabad; the Chamundi Chemicals and Fertilisers Limited, Munirabad and the Co-operative Spinning Mills, Raichur. Thereafter the Gangawati Sugar Mills and the petro-chemical works Raichur are the two important industries which have come up in the district. In addition several small and medium scale industries have come up at several places and the district is now well set on the path of industrialisation. As in 1979-80 there were as many as 363 registered factories providing employment to 9745 workers. At the household level handloom weaving is an important industry which provides livelihood to a considerable proportion of the population in certain important centres such as Alawandi, Bhagyanagar, Kinhal, Hanamsagar, Tawargera, Dothihal, Maski, Mudgal, Devadurga, Yergera, Gunjahalli, Talamari, Idapnur, Balaganur etc., Considerable efforts have also been made to develop Khadi and Village industries covering production of khadi, ghani oil, pottery, leather-work, carpentry, gur, khandasari etc. Kinhal, a village in Koppal taluk is famous for the production of wooden toys. At Raichur and Lingsugur industrial estates have been set up. There is vast scope for expansion and modernisation of the existing industries and also for starting new industries. This is particularly so in view of the fact that the State's first coal-based Thermal Power plant with a capacity of 420 MW and contributing 2310 million units, is rapidly coming up near Raichur.

In the matter of road and railway communication, Raichur district does not hold any envious position. The few roads which existed formerly were of a poor standard and the rivers Krishna and the Bhima as also several tributary streams thereto

impeded a proper development of the road network. The black cotton soil of these tracts also presented problems of proper maintenance. It is only after the reorganisation of the States in 1956 that this district witnessed remarkable progress in this sphere. In 1954-55, for instance the district had a total road length of just 1000 km. This figure moved up to 1870 km. by 1968 and has now (1979-80) reached 3926 km. The pace of development has been rapid in the ayacut areas of the Tungabhadra Left Bank Canal. In recent years several bridges and culverts have been built in different parts of the district and road communication has been rendered more convenient. A mention may be made of the bridge near Hattikuni, the construction of which has considerably reduced the road distance between Raichur and Gulbarga. The total length of the railways in the district is 105 km. and now this entire length has been converted into broad gauge. The Hubli-Gadag-Hospet-Bellary-Guntakal railway line passes through in the south-western corner of the district and the only town of Raichur district served by this railway is Koppal. The other railway line from Guntakal to Wadi Junction passes through Raichur city in the north-eastern sector of the district and serves a very small area. Major portion of the district does not enjoy railway facilities.

Largescale trading and commercial activities are mainly concentrated in Raichur, Gangawati, Koppal and Kushtagi - all of which have regulated markets. The important items exported from the district are cotton, oil-seeds especially groundnuts, groundnut-oil, cereals and pulses. By and large the trading and commercial activities are the preserve of the private merchants. All the towns and quite a number of large-sized villages enjoying road side location have retail markets to serve the needs of the local residents as also those dwelling in surrounding villages. Banking facilities are available in all the towns and a few important villages as well. As on 31 March 1980 the district had 91 commercial bank offices including 28 offices of the Tungabhadra Grameena Bank.

In summing up it may be stated that Raichur district which, in the past, used to suffer quite frequently from droughts and famine has now been transformed into a flourishing tract humming with agricultural and industrial activity all through the year. This has been possible mainly on account of the Tungabhadra Reservoir Project which provided hydro-electric power as well as water for the irrigation of vast tracts. The potentialities of the economic growth attracted agricultural as well as non-agricultural workers from far and near and the district has witnessed a considerable addition of population. In the ayacut areas in-migrants form an important section of the population. The thermal power plant coming up at Shaktinagar near Raichur is bound to provide a further boost to the developing economy of the district.

7. MAJOR SOCIAL AND CULTURAL EVENTS, NATURAL AND ADMINISTRATIVE DEVELOPMENTS AND MISCELLANEOUS ACTIVITIES OF NOTE DURING THE DECADE :

The district has not witnessed any major social or cultural event during the decade. As in other parts of the country and the State, in Raichur district also various developmental programmes aimed at achieving the welfare of different sections of the population were initiated and duly implemented by the departments of the government. The social and cultural life of the people was quite placid and as in the past during this decade too, fairs and festivals were held at numerous places, with the traditional pomp and gaiety.

8. BRIEF NOTES ON PLACES OF RELIGIOUS, HISTORICAL OR ARCHAEOLOGICAL IMPORTANCE IN VILLAGES AND PLACES OF TOURIST INTEREST IN TOWNS :

1. DEVADURGA TALUK

L.C.No.49 : Gabbur:- In olden days this was known as Gopuragrama and was an agrahara. The ruins of a gateway, called Chandi gate, with a temple on either side of it and the remnants of the temple of Male-Shankara, Venkatesha, Ishwara, Bangara Basappa and Hanuman bear testimony to the antiquity of the village. The Male-Shankara temple has two inscriptions. The village has the ruins of the enclosure walls also. These walls, which seem to have been built around it at different periods, are now in different stages of decay. An inscription found here dated in 1109 A.D., belonging to the reign of Vikramaditya VI of Chalukyas of Kalyan is now preserved in the Hyderabad Archaeological Museum. According to the inscription, this place was an agrahara town and contained a Jaina temple, called Brahma Jinalaya or Nagara Jinalaya.

2. GANGAWATI TALUK

L.C.No. 12 : Anegundi:- Being identified as a part of Kishkindha, the capital of Vanara kingdom mentioned in Ramayana, this ranks amongst the most ancient places in the district. Anegundi literally means the 'elephant pit' and the place got its name because it was being used by the Vijayanagar emperors to keep their war elephants. There are remains of some magnificent buildings of the Vijayanagara times. Oncha Appa Matha here has beautifully carved pillars of jet black basalt and some good paintings on the ceilings. The Pampa Sarovara, Kamal Mahal and Nava Brindavana (which has samadhis of some saints) are situated nearby. An old fort and the old temples of Ranganatha and Jayalakhsmi are also of considerable interest.

L.C.No. 31 : Benkal :- This is a site of pre-historic culture consisting of dolmens, Chromlechs, remains of an iron-smelting factory and some paintings. Dolmens here are of special interst being cubic in form and made out of six stone slabs, each acting as support for the other.

L.C.No. 47 : Kanakagiri:- Known as Swarnagiri in former days, this place was probably the headquarters of the southern viceroyalty of the Mauryan empire. During the Vijayanagara period, this was the chief town of a principality of Bedar Rajas founded by Parasappa Nayaka. These Rajas have built several temples of which the Kanakachalapati temple is a large one. This has spacious halls and massive pillars and is a fine specimen of South Indian architecture of Vijayanagara times.

3. KUSHTAGI TALUK

L.C.No. 70 : Pura:- This place is noted for the fine and spacious temple of Someshwara which has Koti lingas. Annual Jatra is held during Shravana.

4. LINGSUGUR TALUK

L.C.No. 84 : Jaladurga:- This is an island having the remnants of a fort and is situated picturesquely in the Krishna river.

L.C.No. 94 : Devarbhupur:- This place is noted for its Amareshwara temple under the auspices of which an annual fair is held during February and March.

L.C.No. 98 : Maski:- Situated on the right bank of the Maski river, a tributary of the Tungabhadra, Maski is a highly interesting place of great antiquity which has yielded pre-historic artefacts. A number of inscriptions ranging from 10th to 16th century A.D. and traces of iron and gold working have been found here. The pre-historic finds found here are numerous and include megalithic burials, funerary pottery, ancient ash-mounds indicating metallurgical work and beads of several materials and shapes. It has also yielded an Ashokan inscription. An exquisite miniature head of Buddha in crystal, adduced to 3rd and 2nd century B.C., has also been discovered here. Other inscriptions found here belong to the period of the Western Chalukyas, the Yadavas and the Vijayanagara kings. The place appears to have then been known as Mosage, the chief town of Mosage Nadu.

L.C.No. 140 : Mudwal:- On the slopes of a hill about 2 Km west of the village pre-historic artefacts were found. Near this place gold crushers and iron slag were also found in abundance.

L.C.No.142 : Venkatapur:- Near the two hills to the south of this village as many as 45 Cairns, all in a good condition of preservation, have been discovered. On the western side of these hills there is another group of cairns with double rings and some of these are about 16 metres in diameter. Venkatapur is thus an important centre of the megalithic period of history.

5. MANVI TALUK

L.C.No. 64 : Kotekal:- There are two hillocks each having a fort on its top. Along the slopes of these hillocks artefacts, iron-slag and gold-crushers belonging to the pre-historic period were discovered.

L.C.No. 83 : Kowtal:- Near this village is a hillock on the slopes of which many pre-historic artefacts and remains of an old iron smelting factory have been discovered. There is a medieval temple of Tryambakeshwara built on what appears to be an ash-mound. It contains two lingas, a beautiful image of Mahishasuramardini and two Kannada inscriptions.

L.C.No. 137 : Kallur:- The village and the hills around are full of antiquities. At Yemmigudda nearby there are pre-historic paintings of buffaloes and bulls. The village has the remains of an old fort and gates, which seem to have been built around 13th or 14th century. The Markandeshwara temple here is of considerable interest as it contains some beautiful carvings. A number of inscriptions, most of them belonging to the period of the Chalukyas of Kalyan have also been found here. There are many old and spacious wells of which five are built of solid masonary having flights of steps.

6. RAICHUR TALUK

L.C.No. 71 : Gandhal:- This village is well known in the region for the temple of Panchamukhi Pranadevaru, that is, Hanuman with five faces.

L.C.No.107 : Deosugur:- Situated on the right bank of the Krishna river, the village is known for its Sugureshwara or Veerabhadra temple. The annual fair held under its auspices in Margashira month is an important event.

L.C.No.110 : Ramagaddi:- This is a beautiful island in Krishna river. It is looked upon as a sacred place since Sri Rama is said to have resided here for an year during his exile. The village has a Veerashaiva matha also.

L.C.No.129 : Kadlur:- To the north of this village, the Bhima river joins the Krishna river and the place of confluence is considered as a very sacred spot. According to an inscription, Krishnadevaraya, the renowed Vijayanagara king visited this place and offered worship here.

L.C.No. 148 : Korva-Kalan:- An island on Krishna river, and popularly known as Naradagadde, this is the place where sage Narada is said to have performed penance. The village has a temple dedicated to Narada. There are two Veerashaiva mathas and a temple of Basavanna as well. Koormagadde, which has a Dattatreya Peetha and the samadhi of Sripada Vallabha Swami is nearby. The place is known for the annual cattle fair.

7. SINDHNUR TALUK

L.C.No.11 : Somalapur:- This village is well known for its temple of Ambadevi under the auspices of which an annual fair is held during pushya month.

L.C.No. 21 : Mukunda:- Situated on the bank of the Tungabhadra river, this village has the remnants of an old and large fort on top of the hill nearby. A temple of Murari at the entrance of the village and the dargah of Gaddikhadar Wali in an island nearby are places of considerable importance.

L.C.No. 26 : Roudkunda:- This is one of the important neolithic sites discovered in the district. The remnants of a small fort may be seen on a hill nearby.

8. YELBARGA TALUK

L.C.No. 109 : Kuknur:- The Sthala Purana identifies this village with Kuntalapura connected with Chandrahasa of the Mahabharata days. Being an important place from the ancient days, the village contains the remains of the later Chalukyan buildings (8th to 13th century A.D.). The group of temples known as Navalinga group represents early Chalukyan art. Kalleshwara temple is a fine structure of the Chalukyan period and is in a good condition. Many inscriptions have been found in the temples of this place. From the religious view point the temple of Mahamaya is the most important one. Kuknur was an important centre of Shakta sect during the 12th century A.D. This was a major agrahara and also the headquarters of a small region called Kuknur-Thirty. The inscriptional evidence indicates that this village contained a few Jain and Veerashaiva temples also.
L.C.No. 130 : Itagi:- This place is famous for the Mahadeva temple which is one of the finest specimens of the later Chalukyan architecture. The pillared hall seems to have been supported originally by 68 pillars of which 26 were large. The four central ones are very rich in design. A beautiful inscription in mediavel Kannada verse set up in a hall adjacent to the temple states that the temple was built in the 1112 A.D. by Mahadeva, a general of Tribhuvanamalla Vikramaditya VI of the Western Chalukyan dynasty and praises the temple as Devalaya Chakravarti (emperor among the temples).

PLACES OF INTEREST IN AND AROUND THE TOWNS :

There are twelve towns in the district and while a passing mention would suffice in the case of nine towns, Koppal, Mudgal and Raichur deserve a detailed consideration on account of their historical backgrounds. Devadurga, formerly spelt as Deodurg, was once a stronghold of the Bedar chiefs and has the remnants of a fort now. Gangawati is said to have been known as Neelavati in ancient days. Anegundi, - a place of historical interest, is situated quite close to this town. Ever since the Tungabhadra Reservoir Project was commissioned, Gangawati gained in importance as it became the centre of developmental activities and has an agricutlural research station. The Virupaksha temple, the construction of which is ascribed to a Vijayanagara king and a religious institution named Muddusangaswami matha are places of some interest in this town. Hatti Gold Mines is a new township that has emerged in an ancient gold mining site, consequent on the intensification of the gold mining activity. Kushtagi is a noted commercial centre and the place is known for the largely attended fair held in honour of Adviswami. Lingsugur too is a commercial centre where several roads converge rendering the place into an important transport centre also. Sites close to this town have yielded neolithic implements like stone axes, hammers, flakes, etc. Manvi town has a well known temple enshrining Jagannathaswamy and has also the ruins of an ancient fort. Munirabad Project Area is a new township which emerged when the work relating to the Tungabhadra Reservoir Project was taken up during the latter half of the 1940s. The Left Bank Canal starts from a place nearby. On the completion of the Project work the major portion of the working force deserted the place and the township has now only maintenance staff associated with the Project. This neighbourhood is humming with industrial activity and there is a sugar factory as well. A Japanese style ornamental garden laid out here is an added attraction for the tourist who would have a fascinating view of the vast sheet of water stored in the Tungabhadra reservoir. Sindhnur is now a flourishing town. But it does not have any places of interest. On the other hand Yelbarga is a place of some historical interest formerly known as Erambaragi or Yerambarage. In ancient days it was the capital of the Sinda chiefs. However the town does not have any interesting relics of its past glory.

Koppal was known as Kopananagara in the ancient and mediavel historical periods and was an important Jaina centre. This was the capital of a branch of the Silaharas and is also known to have been patronised by the Gangas of Talkad who professed the Jain faith and later on by the Chalukyas of Kalyana. Numerous inscriptions and Muslim chronicles abound in references to this place. In the famous Kannada work, Kavirajamarga, this place is referred to as Vidita Maha Kopana Nagara and in certain other records it has been called Adi-tirtha and Maha-tirtha testifying to the sanctity associated with it. This town is reported to have contained as many as 772 Jaina basadis and 24 Jaina Sanghas. Ashokan edicts have also been discovered here. The town is located at the foot of a rocky and fortified hill. The hill ranges close to the town have spurs locally known by such names as Palakigundu, Gavimatha, Bahadur Bande etc, and there is a hillock called Mali-mallappana-betta. On the top of Mali-mallappana-betta there are several dolmens. The fields between Palakigundu and Mali-mallappana-betta are known as Pandavara vathara. Gavimatha contains four caves and a modern temple. One of the Ashokan edicts is on the Palakigundu and the other is on the Gavimatha spur. The fort is an important object of historical interest. Though it is not clear when it was built first, it is known that it was acquired in 1786 A.D. by Tipu Sultan and was got completely rebuilt with the help of French engineers. Thereafter the fort became one of the strongest forts of his times. In 1790, when it was besieged by the forces of the British and the Nizam, the fort withstood the European artillery attack for six months and remained impregnable. Koppal finally capitulated not on account of the might of the attacking forces but because of the news about the occupation of Bangalore by the British, which was received at that juncture. During 1855, Bhima Rao Nadagauda took possession of Koppal and occupied it for a brief period. Along with his accomplices he was finally killed during the battle that ensued. The fortifications here consist of two parts. The upper fort is situated on a lofty and almost isolated summit in a gorge on the eastern side of a cluster of rocky hills.

Mudgal has yielded several inscriptions belonging to the Yadavas of Devagiri testifying to its importance in those

historical times. During the 14th century it was an important outpost of the Kakatiya kingdom. Malik Naib, after seizing Devagiri is known to have captured Mudgal along with Raichur. After the establishment of the Bahmani kingdom Mudgal became the scene of frequent warfare between the Bahmanis and the Vijayanagara kings for quite a long period. The most important place of interest here is the remnants of the Mudgal fort. The outer fortifications cover an area of about a square kilometre and a half and the fort is surrounded by a wide moat. Behind the moat there is a scrap with a row of bastions. The moat and the row of bastions together offer a pleasing view. The fort has three massive gates and in front of Fateh Darwaza which faces north there is a very massive bastion with a gun bearing a Kannada inscription near its muzzle. The Bala Hisar or citadel is built on the summit of the hill and commands a good view of the interior of the fort as well as the surrounding country. Bastions and walls built at different parts provided defence to the buildings which once covered these areas. In the western part of the fort there is a large cistern, called the Hikrani Baoli, measuring about 120 metres in length and 40 metres in width. This fort contains several inscriptions of which at least seven are known to belong to the Adil Shahi dynasty of Bijapur, and another fifteen are in old Kannada and two are in Devanagari script. The town has an ancient Roman Catholic church also. This is believed to have been built on the foundation of an earlier structure built by Jesuits before 1557 during the reign of Ibrahim Adil Shah who had granted lands for its support.

Raichur is a place of considerable historical importance and contains a few places of interest such as the fort, the tomb of a Muslim saint, Jami Masjid, Ek-minarki Masjid etc. The hill fort of Raichur is surrounded on three sides by a double row of massive but low circuit walls. The inner wall is built of huge blocks of well dressed and nicely fitted stones without the aid of any cementing material. A slab on the western inner wall, which is about 13 metres long and is by far the largest slab found in the fort contains a Kannada inscription dated in 1294 A.D. and stating that the fort was built by Raja Vitthala under the orders of Raja Gore Gangayya Raddivaru - a minister of the Kakatiya queen Rudramma Devi. Near this slab there are several slabs with drawings and one of these depicts the process by which the inscribed slab was brought here from the quarry, laden on a buffalo-driven cart. The outer wall is built of comparatively rough stone masonry. The outer fortifications contain five gateways : the Mecca Darwaza on the west, Naurangi Darwaza on the north, Kati Darwaza on the east, the Khandak Darwaza on the south and the Doddi Darwaza on the south-West. The inner wall has two gateways : Sailani Darwaza in the west and Sikandari Darwaza on the east. The tomb of the Muslim saint Pir Sailani is a handsome and fascinating structure built in the Bijapur style and consists of a small rectangular hall surmounted by a beautiful dome set on a circular row of lotus petals and ornamented with four small turrets at the corners. The Kali Masjid as also several others in the town are apparently built by using the material obtained by demolishing Hindu temples that once existed in this town. This Masjid contains several beautifully polished Chalukyan pillars of black basalt and also slabs bearing fragments of Kannada inscriptions. The Jami Masjid is a handsome structure having two entrances. The entrance on the southern side is supported on six massive stone pillars of the Chalukyan style with square bases, cruciform capitals and circular decorated middle portions. In the courtyard of the mosque there is a cemetery which is said to contain the graves of some members of the Adil Shahi dynasty. Opposite this mosque there are the remains of an ancient palace. Ek-minarki Masjid was constructed by Amber in 919 A.D. according to the Persian inscription found on its threshold. This mosque also contains several Chalukyan pillars. The minaret of this mosque is about 20 metres high and 4 metres in diameter. This is built in the persian style and is identical in form with the Chand Minar at Daulatabad erected in 1445 A.D by Ala-ud-din Bahmani. The minaret consists of two storeys and a winding staircase leads to the top from where one can have an excellent view of the town. Outside the fort walls there is another Jami Masjid which happens to be the biggest place of worship in the town. Khas Baoli is an ancient and extensive rectangular well built of solid stone masonary and approached by means of big staircases in the corners. This well, it is believed used to supply water to the entire fort area in the past. Bala Hisar or the citadel stands on an irregular platform and is situated on the summit of the middle and the loftiest of the hills in the south-west corner of the fort. The northern side seems to have been occupied by the durbar hall - a double three-arched and triple-domed structure with a battle-mented and loop-holed parapet on the top. On its west there is a small mosque and on its eastern side there is a small pavilion, with a square pyramidal dome. In front of the hall there is a platform supporting a gun mounted on a turn-table. To the west of this gun there is the panch Bibi Dargah - a place held in reverence by the Muslims. Raichur is noted for its temples dedicated to Ramalingeshvara and Manik Prabhu.

9. BRIEF ANALYSIS OF DATA :

i) Population and growth trends :

At the 1981 Census count, Raichur district has returned a total population of 1,783,822. In terms of population size the district holds the eleventh rank amongst the 19 districts and accounts for 4.80 per cent of the total population of the State. In terms of geographical area this district ranks as the third largest and contributes 7.31 per cent to the total area of the State. In conformity with the phenomenon of growth observed all over the State and the country, over the decades, Raichur district is also experiencing a steady increase in its population. During the latest decade of 1971-81, there has been an addition of 368,082 souls to the population of the district. The implications of an addition of this magnitude may be visualised when it is known that this figure is slightly less than the total population of as many as three of the smaller taluks of the district and nearly 1.35 times the population of the largest taluk. This addition represents as much as 20.63 per cent of the 1981 population. The decadal growth rate however works out to 26.00 per cent. This figure is quite close to the State average of 26.75 per cent and among the 19 districts, Raichur holds the sixth rank. Since like Raichur, Bellary district has also derived benefits from the Tungabhadra Project during the past two decades a comparison of the growth rates noticed in these two districts would be appropriate. Accordingly it is seen that while the growth rate in Raichur is 26.00 per cent that in Bellary is far higher, being 32.65 per cent. However, during the earlier decade of 1961-71, Raichur registered the higher growth rate of 28.75 per cent as compared to 22.66 per cent of Bellary.

A casual examination of the decadal variations in population from 1901 onwards reveals that except between 1911-21 during all the other decades the district has witnessed a positive growth. The rate of growth is however quite uneven and in each decade excepting 1931-41, it is at variance with reference to the overall average for the State. Between 1901 and 1911, when the population of the State increased by 3.60 per cent that of the district rose by 7.38 per cent. But, during the very next decade when the State witnessed a fall in its population by 1.09 per cent Raichur lost as much as 7.78 per cent of its 1911 population. This negative trend was stemmed and during the next decade of 1921-31, Raichur experienced a positive growth of 6.58 per cent which however was very much lower than 9.38 per cent, the overall rate registered by the State. Between 1931 and 1941 there was considerable improvement in the sluggish trends of the earlier years. The growth rate measured upto the State average and in fact stood identical at 11.09 per cent. Prior to 1941, there used to be frequent outbreaks of epidemics and consequential loss of life. This, in addition to the inadequate public health programmes, in a way impeded the rapid rise in population. The condition changed after 1941 and all over the State, the population began to rise rapidly. Thus between 1941-51 the State as a whole registered a growth of 19.36 per cent. In comparative terms the response from this drought-prone Raichur district was not quite upto the mark. The population increase was of the order of 11.21 per cent only. In fact, the rural areas suffered a marginal decline of 0.39 per cent, perhaps due to large scale of outmigration of the villagers in search of work to nearby towns and distant areas as well. It may be incidentally noticed that, during this decade, the urban population registered an unprecedented increase of 90.07 per cent - the second highest rate among the 19 districts of the State. This phenomenon could be attributed to the setting up of several labour camps which were reckoned as urban for census purposes in view of their exclusively non-agricultural character. These camps of a temporary nature came up in connection with the civil works, including digging of canals, related to the Tungabhadra Reservoir Project.

During 1951-61 the growth rates for the State and the district stood at 21.57 per cent and 15.44 per cent respectively. The rate of growth of population in Raichur district was indeed very low and the district held the 17th rank amongst the 19 districts. While the urban population suffered a drastic decline (decadal rate of minus 23.04 per cent) the rural population registered a positive growth of 26.23 per cent. This rate, it may be noted, was much higher than the overall average for the rural areas of the State, namely 22.56 per cent. It is quite likely that all those who had outmigrated between 1941-51 returned to their ancestral homes and in addition there was some amount of in-migration of outsiders as well, especially towards the end of the decade by which time the canal waters were released for irrigation purposes. With this newly extended facility the 'pull-factor' became operative and enterprising people from even far off places began to move into the villages and certain towns of the district. Regarding the decline in urban population, the major factor seems to be a sudden crash in the number of urban areas - from 35 in 1951 to a mere 10 in 1961 - indicating the fact that most of the towns which had sprung up in connection with the TBP in 1951 just ceased to exist once that particular work at that place was executed. Amongst the 10 towns of 1961, therefore, except Munirabad Project Area the rest were towns in their own right from the earlier period. While Munirabad Project Area witnessed a heavy decline in its population the other 9 towns gained substantially.

With the extension of assured canal irrigation to larger areas the influx of people which began as a trickle towards the close of the 1951-61 decade gained considerable momentum. During the decade 1961-71, Raichur district witnessed the all time high growth rate of 28.75 per cent. It may be noted that this figure was considerably higher than the average growth rate of 24.22 per cent for the State and in this matter of decadal growth rate Raichur stood next only to Bangalore district (34.68 per cent). The growth rate in the rural and urban areas were 27.61 per cent and 35.39 per cent respectively. Talukwise details disclose that in 5 out of the 9 taluks of the district the growth rates were higher than the State average of 24.22 per cent. Gangawati taluk topped the list with a tally of 57.88 per cent and was followed behind by Sindhnur (44.37 per cent), Manvi (26.82 per cent), Lingsugur (26.52 per cent) and Koppal (25.22 per cent). It may be recalled that it is in these taluks that large tracts of land were provided with irrigation facilities.

During the latest decade of 1971-81 too the district has witnessed a substantially high growth rate - a rate which is quite close to the State average. Within the district different tracts have experienced the population growth at different rates. The areas which have been transformed on account of assured irrigation, have gained at considerably high rates while those wherein dry-farming is even now the backbone of the rural economy have registered low growth rates. The decadal growth rate is the highest in Sindhnur taluk (56.42 per cent) and Gangawati taluk with a tally of 43.83 per cent comes next. In the previous decade, it is interesting to know, Gangawati stood first with its 57.88 per cent and Sindhnur ranked second with 44.37 per cent. During the latest decade also these two taluks hold the first two places though Sindhnur seems to have exerted a greater pull. The growth rate in the taluks of Raichur and Manvi too may be regarded as above-average and this growth too may be largely attributed to the extension of irrigation facilities. The decadal growth rate is the least in Kushtagi taluk (6.35 per cent) and the place immediately above this is held by Yelbarga taluk (9.53 per cent). The taluks of Devadurga and Lingsugur, which too depend largely on dry-farming, have registered the low growth rates of only 11.76 per cent and 16.95 per cent respectively.

The rural-urban dichotomy reveals that the decadal growth rates in the rural and urban areas of Raichur district are 20.18 per cent and 58.06 per cent respectively. These two figures are slightly higher than the corresponding averages for the State which are 19.07 per cent and 50.65 per cent respectively. If the rural areas of the taluks alone are to be considered, Sindhnur tops the list with a decadal growth rate of 53.65 per cent and Yelbarga occupies the last place with a tally of only 4.17 per cent. One of the reasons for this low rate in Yelbarga in the fact that a large-sized village of 1971 has now been classified as an urban area. In Kushtagi taluk the decadal growth rate is 4.55 per cent - a rate which is higher in comparison to that noticed only in Yelbarga taluk. The growth rate in Raichur taluk also is less than the district average. In so far as the urban areas of the nine taluks are concerned it may be noticed that barring Yelbarga taluk where urban population has emerged for the first time, Sindhnur taluk has experienced the highest growth (80.73 per cent). Gangawati and Lingsugur are the only taluks which have registered above-average rates. Devadurga taluk holds the last place with a growth rate of only 23.37 per cent.

In summing up it may be stated that the tracts benefitted by the Tungabhadra Project have now become the main centres of attraction and are now able to provide sustenance to larger and larger number of persons who are moving into these tracts in quest of work. The same trend however, cannot sustain for long. But till the saturation point is reached the influx is bound to continue. During the past 80 years the district has witnessed a growth of 144.17 per cent as compared to 184.46 per cent for the State. Between 1901 and 1941 the addition to the population was quite low - being only 17.26 per cent of its 1901 population. But, between 1941 and 1981, the population of the district has more than doubled itself. As already remarked, during this period the landscape of the district has undergone a vast change as a result of the mighty Tungabhadra Project.

ii) Population size class of villages and towns :

Amongst the 9 taluks of the district, Raichur is the most populous and its share in the total population of the district comes to 15.36 per cent. Gangawati taluk with a share of 14.42 per cent ranks next to Raichur while Sindhnur taluk holds the third place and contributes 12.27 per cent. The average population of a taluk of Raichur district works out to 198,202 and in 3 out of the 9 taluks the population below this average. Kushtagi is the smallest taluk and its share in the total population comes to 7.67 per cent only. The position of Devadurga taluk (7.92 per cent) is not very much different from that of Kushtagi. In terms of total geographical area, it is seen, Gangawati taluk ranks as the smallest (1328 Sq.Km) while Lingsugur taluk emerges as the largest (1948 Sq.Km). Kushtagi and Koppal are slightly larger than Gangawati. The taluks of Yelbarga, Devadurga, Raichur and Sindhnur are of a medium and mutually comparable size (around 1500 Sq.Km) while Manvi happens to somewhat larger (1791 Sq.Km). In terms of inhabited villages, Lingsugur taluk has the highest tally of 185 and is followed behind by Devadurga taluk (173). At the other end there are the taluks of Koppal (137) and Yelbarga (138). The average number of inhabited villages per taluk works out to 156. The taluks of Sindhnur and Gangawati have a relatively lower number of inhabited villages.

The average population of an inhabited village of the district works out to 1028. There are considerable variations in this regard amongst the taluks. The average population varies between 747 in Devadurga taluk and 1369 in Sindhnur taluk. In the taluks of Gangawati, Koppal and Manvi which too are enjoying the benefits of assured irrigation the average size is quite high. But in the taluks where dry-farming is predominant, namely Kushtagi, Lingsugur and Yelbarga, the average size is comparatively low. In view of the fact that the taluks of Gangawati, Sindhnur and Manvi have witnessed exceptionally high growth rates subsequent to the extension of canal irrigation and since there has not been any instances formation of new villages as a result thereof, it is obvious that the extension of assured irrigation has widened the range of variation of the average village population amongst the taluks of the district. The impact of irrigation is evident in the rise in the population of the villages benefitted thereby.

A distribution of villages by population size class reveals that in Richur district, the medium-sized villages are far more numerous and that these account for 54.32 per cent of the total number of villages. There are a considerable number of small villages also. A sprinkling of very small as well as very large villages is also noticeable. Very small villages (below 200 persons) form 9.21 per cent and small villages (200-499) account for 26.34 per cent. Thus, 89.87 per cent of the villages have less than 2000 inhabitants each. Three villages (0.21 per cent) rank amongst the very large category and these are located in the taluks of Gangawati (Kalatagi : 11,260), Lingsugur (Maski : 11,639) and Sindhnur (Jalihal : 12,601). Large villages having populations in the range of 2000-4999 and 5000-9999 each

constitute 7.99 per cent and 1.93 per cent respectively. Once a village reaches a particular level of population it begins to stake its claim to be recognised as a town. If with a rise in population the place is also fortunate enough to witness an industrial growth or else to secure recognition as a municipality it soon ceases to be a village. The three villages with more than 10,000 inhabitants are on the threshold of such a change from rural to urban category.

Unlike in 1971, now all the taluks of the district have urban components. The share of each taluk in the total urban population of the district is quite uneven. The average urban population per taluk works out to 38,192. However in 5 out of the 9 taluks the actual urban population is much below this average. Raichur taluk contributes a major portion, since it accounts for as much as 36.30 per cent and this is followed way behind by Gangawati taluk which accounts for a mere 17.09 per cent. The share of Koppal and Lingsugur work out to 12.64 per cent and 11.14 per cent respectively and this is so in spite of the fact that these two taluks contain more than one town each. While Lingsugur taluk enjoys the distinction of having three towns within its limits, Koppal taluk has two towns and the remaining 7 taluks have only one town each. Town level details disclose that Raichur has the largest population (124762) while Munirabad Project Area has the smallest number of inhabitants (7,471). The second largest town contains a population which is slightly less than one-half of the population of Raichur. At the lower end however the disparity in size is not so very pronounced. Yelbarga town is larger with reference to Munirabad Project Area only and the difference in population is a mere 80 persons. The next larger town however has 9,962 inhabitants. A classification of the towns according to size-groups shows that Raichur is the only Class I town with a population of more than 100,000. Likewise Gangawati is the only Class II town. Amongst the rest, three belong to Class III, four to Class IV and three to Class V. While the share of the single units in Class I and Class II category of towns comes to 36.30 per cent and 17.09 per cent respectively the contribution of the Class III, Class IV and Class V towns with multiple units each works out to 24.20 per cent, 15.14 per cent and 7.27 per cent respectively of the total urban population.

iii) Trends of urbanisation :

Raichur ranks amongst the less urbanised districts of the State. According to 1981 Census, the urban residents constitute 19.27 per cent of the total population of the district. This figure is obviously low in comparison to the overall average of 28.89 per cent observed in the State. If the percentage of urban population is considered as an index of urbanisation and the districts are arranged in a descending order of their respective urban components, Raichur is seen to occupy the 13th place. A casual examination of the data relating to the three earlier censuses discloses some interesting information. In 1951, the proportion of urban population in this district was as high as 21.91 per cent and this figure was quite comparable to the overall State average of 22.95 per cent. At the very next census however the urban component suddenly crashed down to 14.61 per cent. In the State as a whole also there was a slight decline but this was of very low order, for the average moved down from 22.95 to 22.35 per cent. In 1941 the urban component in the total population of Raichur district worked out to 12.82 per cent and when viewed in this light the extra-ordinary rise and fall in the two subsequent decades acquire a special meaning. In 1941 there were only 12 towns and this number suddenly increased to 35 in 1951. The addition was due to the classification of 5 villages as towns and more so due to the recognition of 18 labour camps, which were existing at the time of the 1951 census, as urban areas. The situation changed by 1961 as all the labour camps with the exception of Munirabad Project Area had vanished and as many as 8 other places came to be declassified as a result of the adoption of a stricter definition of an urban area. If this peculiar episode is ignored, the district may be regarded as steadily and slowly becoming more and more urbanised with the passage of every decade. The proportion of urban population which was 14.61 per cent in 1961 increased to 15.36 per cent in 1971 and then moved up to 19.27 per cent in 1981. The decadal growth rate of urban population has also been quite steady at 35.39 per cent and 36.73 per cent during these two decades. In the 1971-81 decade however the district has not been able to keep pace with the overall urbanisation trends perceived in the State. The decadal growth has been of the order of 36.73 per cent - a rate which is very much below the State average of 50.65 per cent. In the State as a whole the number of towns increased from 245 in 1971 to 281 in 1981. During this period the district too has gained and the number of towns has increased from 10 to 12. If the 1901 urban population is regarded as the base, during the past 80 years the urban population of the district has registered an increase of 357.02 per cent. This figure is well below the State average of 554.28 per cent. On the whole it may be observed that the district is getting more and more urbanised. With the advent of canal irrigation however the rural areas are now enjoying a more stable economy and have witnessed a larger influx of people even from far off places. Under the impact of the Tungabhadra Project the towns are also developing though at a slower pace and, in course of time, new towns are bound to emerge.

If the urban component in the population of each taluk is regarded as index of its urbanisation it is seen that amongst the 9 taluks Raichur tops the list. The proportion of urban population in Raichur taluk is as high as 45.54 per cent. Gangawati taluk is the second most urbanised taluk and here the urban dwellers form 22.84 per cent. Yelbarga (4.89 per cent) is the least urbanised taluk and in fact in 1961 and also in 1951 this taluk was completely rural. Raichur taluk has the headquarters town of the district which is an important industrial, commercial, transport and service centre. Yelbarga taluk on the other hand contains a small town in the interior under developed region. Gangawati, Koppal and Sindhnur are located in the areas benefitted by the Tungabhadra Project and all these three towns are now in a flourishing state.

Since there are 1401 inhabited villages and 12 towns in the district the average number of towns per hundred villages works out to 0.85. To put it in another way, for every town there are 117 inhabited villages. In the State as a whole for every town there are only 97 inhabited villages. Obviously the district contains a lesser number of towns. Amongst the taluks, Lingsugur has 3 towns and Koppal has two while the other 7 taluks have only one town each. In Lingsugur taluk there are hardly 62 inhabited villages per town. So also in Koppal taluk the ratio is 68.5. Apparently these two taluks appear to be more urbanised than the rest. It may be mentioned in passing that Lingsugur taluk has witnessed the addition of a new town during the decade 1971-81 whereas Koppal taluk is having two towns from an earlier period. Yelbarga taluk which was entirely rural in 1971 has at present one town and 138 inhabited villages.

iv) Density of Population :

According to the 1981 Census, Raichur district has a density of 127 persons per square kilometre. This figure is very much less than 194 which is the average population density in the State. When the districts are arranged in a descending order of their density figures Raichur occupies the 17th place. In 1971, with a density of 101 persons per square kilometre, as compared to the overall average of 153 for the State, Raichur district held the 17th rank. During the decade the population density has risen considerably and this rise may to a large extent be attributed to the Tungabhadra Project. The density of population varies considerably amongst the taluks and those that are fortunate enough to have large irrigated tracts and large urban centres are more densely populated. Gangawati taluk has the highest density of 194 and is followed behind by Raichur (178), Koppal (145) and Sindhnur (137). At the other extreme there is Devadurga taluk with only 94 persons per square kilometre. The taluks of Kushtagi, Lingsugur and Yelbarga which are in the dry farming belt have now densities.

Generally, the rural areas of any district or taluk are sparsely populated as compared to the corresponding urban areas. In terms of geographical area as also population size the urban areas tend to be smaller and more compact. Raichur district too conforms to this pattern. The aggregate area of all the towns forms only 0.62 per cent of the total geographical area of the district and 19.27 per cent of the population dwells in this small area. The density of population in urban areas is seen to be as high as 3907. This figure is much higher than the State average of 2914 and Raichur is the 8th most-densely populated district in so far as urban densities are concerned. Taluk level details reveal that the urban density is the highest in Gangawati taluk (15,580) which incidentally has only one town

within its limits and the least in Kushtagi taluk (1039) which too has a single town. The second highest density is noticeable in Devadurga taluk (14,380). In Raichur, the most populous and prominent urban centre of the district, there are 4388 persons per square kilometre. Lingsugur taluk has 3 towns and Koppal has 2 towns. In these two cases the density figures are seen to be 1807 and 2872 respectively. Amongst the 12 towns Gangawati and Devadurga are the two most densely populated towns of the district. Besides these, there are only four towns with a density which is above the district average, namely Manvi, Sindhnur, Raichur and Yelbarga. Kushtagi town has the lowest density and the two places above this are held by the small towns of Mudgal (1520) and Munirabad Project Area (1698).

The density in rural areas of the district works out to 103 persons per square kilometre. This figure is very much lower than the State average of the 140 and amongst the 19 districts, Raichur holds the 16th rank. At the taluk level, the rural density varies between 84 in Lingsugur and 150 in Gangawati. Sindhnur (121) and Koppal (115) are the only other taluks where the rural densities are higher than the average. In Manvi taluk also the density is very close to the average. The incidence of relatively higher densities in these four taluks may be attributed to the benefits of assured canal irrigation facilities recently extended to vast areas of these taluks.

A distribution of the 1401 inhabited villages of the district according to density ranges reveals interesting details. There are 19 villages which have less than ten persons per square kilometre and at the other extreme there are some 18 villages with more than 500 persons per square kilometre. A vast majority of the villages, forming 73.52 per cent, have densities in the range of 51 to 200. Since the district covers both the dry tracts which are sparsely populated and the tracts with assured canal irrigation facilities having higher densities wide disparities are noticeable. In 10.49 per cent of the villages there are more than 200 persons per square kilometre. This is a significant development in this once famine and drought prone district and this change may be attributed to the extension of assured irrigation facilities. In the dry-farming zone the villages are usually large in terms of area and small in population.

v) Sex Ratio :

In Raichur district there are 988 females for every thousand males as compared to the overall average of 963 in the State. When the districts are arranged in a descending order of sex ratio figures Raichur holds the second rank since Dakshin Kannad (1059) tops the list. But when the rural and urban areas of the districts are considered Raichur gets relegated to the third place under each one of these categories. It is however obvious that the rural as well as the urban areas of the district have a fairly large proportion of females. The data relating to previous censuses also show that, in comparative terms, the female component in the population of the district has always been relatively large. A casual examination of sex ratio figures for rural and urban areas at the earlier censuses reveals that in 1951 the rural areas had 1001 females per 1000 males while in the urban areas an excess of females was noticed in 1901 (1076), 1921 (1001) and 1931 (1001). Several factors have a direct effect on the sex ratio of a place at a given point of time and a detailed analysis is beyond the scope of this note. As between 1941 and 1951, the sex ratio in rural areas jumped from 970 to 1001. It may be noted that this was the period when the construction work relating to the Tungabhadra Project was in full swing and the work force consisted of a significantly large number of in-migrants. There was also a temporary outmigration of villagers, especially male members, to labour camps which were reckoned as urban for census purposes. As a result the sex ratio in urban areas moved down from 961 to 943. In the next two decades the rural sex ratio gradually decreased. Once again, it has now moved up considerably. The urban sex ratio however increased to 949 in 1961 but moved down to 940 in 1971 only to rise again in 1981 to 952.

Within the district, the sex ratio is seen to vary between 956 in Raichur taluk and 1016 in Devadurga taluk. In the taluks of Kushtagi and Yelbarga which are noted for dry-farming just as in the case of Devadurga taluk the sex ratio figures are quite high, namely 1010. In the taluks with canal irrigated lands, namely Gangawati, Sindhnur, Manvi and Koppal there are lesser number of womenfolk. This phenomenon may perhaps be attributed to the temporary outmigration of male working members from the dry-farming areas to the wet farming zone in quest of seasonal agricultural labour. An examination of the sex ratio figures in rural areas of various taluks shows that these lie in the range of 975 (Raichur taluk) and 1015 (Devadurga taluk). The low sex ratio of Raichur taluk may be attributed to the higher degree of urbanisation it has reached. The taluks of Kushtagi (1011) and Yelbarga (1010) have a surplus of females and in the other predominantly dry-farming taluk of Lingsugur the number of males is almost equal to that of females. But, strange as it may appear Sindhnur taluk has a sex ratio of 1006 whereas the taluks of Gangawati, Koppal and Manvi which too lie in the wet-farming zone have a sex ratio of less than the district rural average of 997. Obviously the conditions in the rural areas of various taluks are not quite the same.

If the urban areas of different taluks are considered the sex ratio is seen to vary between 934 in Raichur and 1022 in Devadurga. Raichur is the pre-eminent and most populous town of the district and that it should have the lowest sex ratio is quite compatible with the general impression that a higher degree of urbanisation leads to a lowering of the sex ratio. Though Gangawati is the second largest town of the district it has a relatively higher proportion of females in its population. The sex ratio for Gangawati taluk urban is 950 - a figure which is higher than 944 and 939 noticed in the taluks Sindhnur and Koppal respectively. Like Devadurga, Yelbarga also has a surplus of females. It may be of interest to note that even in 1951 when Yelbarga was considered as a town for the first time it had a surplus of females (sex ratio 1056). On the other hand, till 1931 Devadurga had a surplus of females (sex ratio being 1062 in 1931, 1066 in 1921, 1051 in 1911 and 1026 in 1901) and since then it has been fluctuating from decade to decade. Gangawati town too had a surplus of females in the earlier decades (1056 in 1901, 1058 in 1911, 1029 in 1921 and 1003 in 1931) and the position was more or less the same in Sindhnur. Trends of urbanisation and consequent movement of different sections of population and the recent trends in temporary and longterm migrations as a result of the extension of canal irrigation facilities to these areas seem to have caused significant changes in the pattern of sex ratio in various units adopted for population count.

vi) Literacy :

According to the 1981 Census, in Raichur district, the literates form 24.72 per cent of the total population. This figure is very low in comparison to the general literacy level observed in the State which is 38.46 per cent. In fact, amongst the 19 districts, Raichur has the lowest literacy rate and occupies the last place. In 1971 however the district enjoyed a better ranking as it held the 17th place and so also at the two earlier censuses of 1961 and 1951, Raichur district had an edge over the districts of Gulbarga and Bidar. In 1951, the proportion of literates in the population of the district was as low as 9.29 per cent. During the decade that followed the literacy rate registered a 68.57 per cent increase and moved up to 15.66 per cent. Thereafter, the rate of growth of literacy suffered a setback and by 1971 the proportion of literates increased to 20.20 per cent only. There has been a steady but slow progress during the latest decade as well. One of the factors which might have pulled down the literacy rate to some extent is the in-migration of a comparatively large number of illiterate manual workers, especially agricultural labourers, to the areas benefitted by the extension of canal irrigation facilities. There are several other factors which cast a direct or an indirect influence on literacy rate noticed at a particular point of time at any given place.

Within the district itself the literacy rate varies considerably among the taluks and in each unit, between the rural and urban categories of population, amongst the different towns and also between the male and female segments of population. Talukwise details shows that the literacy rate ranges between 16.27 per cent in Devadurga taluk and 29.69 per cent in Raichur taluk. Devadurga taluk is in the dry-farming zone and in what may be termed a backward area of the district. The high rate of literacy in Raichur taluk may be attributed to the high degree of urbanisation, that is, the high urban component in its total population. Koppal and Yelbarga are the two other taluks

which have high literacy rates of 29.58 per cent and 28.25 per cent respectively. In Kushtagi taluk the literacy rate is above-average. But, Lingsugur taluk which too lies in the dry zone has a low literacy rate - a rate which is however more than that noticed in the taluks of Sindhnur and Manvi. In Gangawati taluk which has large tracts of canal irrigated lands the literacy rate is as much as 24.85 per cent and the taluk holds the fifth place among the 9 taluks.

The literacy rates in urban areas are generally higher than the rates in the corresponding rural areas. Raichur is no exception to this general tendency. The rural and urban literacy rates are 20.97 per cent and 40.44 per cent respectively. The corresponding averages for the State are 31.05 per cent and 56.71 per cent respectively. If the literacy rates in the rural areas of different taluks are examined it is noticed that Yelbarga taluk tops the list (27.75 per cent) and is followed way behind by Koppal taluk (25.09 per cent) and then Kushtagi taluk (23.34 per cent). At the other end, Devadurga taluk has the lowest literacy rate (14.55 per cent) and the places immediately above this are held by Raichur (16.67 per cent) and Lingsugur (19.09 per cent). In Gangawati taluk the literacy rate is slightly above the district average for rural areas. In the case of the urban areas of various taluks, it is noticed that the literacy rate varies between 30.34 per cent in Manvi taluk and 45.74 per cent in Koppal taluk. Of these, while Manvi taluk contains only the town of Manvi, Koppal has two towns, namely Koppal and the Munirabad Project Area. In Raichur taluk the literacy rate is 45.27 per cent - a figure which is lower only in comparison to that noticed in Koppal taluk. Though Gangawati taluk contains the second largest town of the district in the matter of literacy it lags very much behind and holds the 8th place amongst the 9 taluks. Townwise particulars disclose that the literacy rate is highest (55.63 per cent) in Munirabad Project Area and the least in Mudgal town (30.12 per cent). In Hatti Gold Mines area also the literacy rate is quite high (52 .73 per cent). One of the main reasons for the high literacy rates reported in the Munirabad Project Area and the Hatti Gold Mines is the population - composition which is quite distinct from that of the traditional towns. Both are of a special category and contain a fairly large proportion of highly skilled and professional workers besides a large proportion of educated clerical and such other workers. In both these towns males greatly outnumber their female counterparts. In 1971 too, Munirabad Project Area had the highest literacy rate and was followed by Raichur. If these two special cases are left aside Raichur emerges as the town with the highest literacy (45.27 per cent) and this is followed behind by Koppal (43.69 per cent). In Gangawati which is the second largest town the literacy rate is quite low (34.32 per cent) and it is a matter of solace that this is more than what it is in the towns of Mudgal and Manvi. In 1971 also the position was very much the same. The reasons as to why the literacy level is so low in the second largest town of the district are not quite explicit. Large scale in-migration that occured between 1941 and 1951 and again between 1961 and 1971 perhaps contained a very high proportion of the illiterate and it is quite possible that the town could not cope with the varied problems that arose in the wake of a sudden influx of people with varying backgrounds. A similar situation seems to have developed to some extent in Koppal, Manvi and Sindhnur.

In conformity with the general pattern, in Raichur district too a considerably larger proportion are literate among males than among females and this is true in respect of rural as well as the urban segments of the population. The literacy rates for males and females of the district are 35.91 per cent and 13.40 per cent respectively. These rates are far below the overall averages for the State, namely 48.81 per cent and 27.71 per cent. The female literacy rate is indeed very low. In the matter of male literacy, when the taluks are considered as units for comparison, Yelbarga emerges as the taluk with the highest literacy (43.27 per cent) and this is closely followed behind by Koppal (41.75 per cent) and Raichur (40.02 per cent). Devadurga taluk has the lowest male literacy rate (25 .24 per cent). If the rural situation is examined talukwise it is seen that Yelbarga (42.89 per cent) holds the topmost place while Koppal taluk (37.64 per cent) moves down to the third place as Kushtagi takes the second rank with a male literacy rate of 37.81 per cent. Raichur taluk (26.13 per cent) slides down to the 8th rank and its position is better only in comparison to that prevailing in the rural areas of Devadurga taluk (23.20 per cent). When the male literacy rates in urban areas are examined talukwise it is noticed that it is the highest in Raichur taluk (56.28 per cent) and the least in Manvi (39.39 per cent). In Koppal taluk which contains the Munirabad Project Area township the male literacy rate is very high (56.20 per cent), which however falls short of Raichur by a slight margin. This apart, it is only in Kushtagi taluk that the male literacy is higher than the district average. In the two towns of Munirabad Project Area and Hatti Gold Mines which are of a somewhat different kind, the male literacy rates are as high as 66.52 per cent and 64.15 per cent respectively. In the matter of female literacy it is seen that the rate varies between 7.43 per cent in Devadurga taluk and 18.89 per cent in Raichur taluk. The literacy rate is above average in two other taluks only: Koppal (17.12 per cent) and Gangawati (14.33 per cent) while in Yelbarga (13.39 per cent) it is quite close to the average. When the situation in rural areas is examined the position of Raichur (6.96 per cent) is seen to be better only in comparison to that in Devadurga (6.04 per cent) which has the lowest female literacy rate. Yelbarga taluk which is in the dry-farming backward zone surprisingly enough has the highest female literacy rate of 12.76 per cent and the place next to it is held by Koppal taluk (12.38 per cent). In 1971 too the position was more or less similar. Koppal taluk had the highest female literacy rate of 9.82 per cent and this was followed by Yelbarga taluk (9.38 per cent). Raichur taluk (4.71 per cent) held the last place and Devadurga (4.82 per cent) fared a little better. The factors involved appear to be quite complex and only a deeper examination can reveal the causes for this very low female literacy rate even in a taluk which contains the district-head-quarter town and can normally be grouped under the 'progressive' category. In the matter of female literacy in the urban areas of different taluks, Koppal taluk (34.60 per cent) tops the list and Raichur taluk (33.48 per cent) takes the place next to it. In Manvi taluk the female literacy rate is only 21.14 per cent the lowest amongst the 9 taluks. The positions of Gangawati (22.23 per cent) and Devadurga (22.44 per cent) are better only in comparison to that in Manvi. Townwise information shows that in the towns of Munirabad Project Area and Hatti Gold Mines the proportions of literates among the respective female populations are 43.84 per cent and 39.84 per cent.

A grouping of the villages by population size class and an examination of the literacy rates for each group thereof reveals certain interesting details. Out of 1401 inhabited villages 129 are very small villages with less than 200 inhabitants each. The average literacy rate for this group is as low as 13.41 per cent. In the case of the next higher population group of 200-499 the literacy rate is seen to be 17.23 per cent. The size-class 500-1999 has the largest number of villages namely 761 and in this case the literacy rate is 18.92 per cent. The literacy rate increases further to 22.69 per cent and 28.16 per cent in the case of the next two higher population classes but dips slightly down to 27.41 per cent in respect of the three villages with more than 10,000 inhabitants. This distribution evidently points to the possibility of a direct relationship between population size and literacy rate - larger the population higher the literacy rate. However population size is not the only criterion that determines the level of literacy of any particular village or town, even though one has to concede that it is one of the most important factors. The somewhat lower average noticed in the case of the three very large villages lends support to this view. Generally, the larger villages enjoy better educational facilities, offer greater opportunities and provide necessary motivations.

vii) Economic Activity :

At the 1981 Census, every person is categorised as a main worker or a marginal worker or a non-worker depending upon the extent of one's participation in economically productive activity during the year preceding the date of enumeration. The main workers constitute the mainstay of the economy and consist of all those who have worked for 183 days or more during the reference period. The contribution of the marginal workers cannot altogether be ignored because they too are basically workers, who for one reason or the other have worked for less than 183 days during the particular reference period. In the development and economic progress of any region or district the extent of utilisation of the available manpower is a vital factor. At the same time the qualitative aspect of the workers cannot be ignored, for if the bulk of the workers are engaged in unskilled manual labour it is indicative of the fact that the level of development achieved is not quite appreciable. Raichur district is predominantly agricultural and wet-farming is quite important. Since agriculture per se and wet-farming in particular are labour-intensive Raichur contains a high proportion of workers in its population.

a) Main Workers :

In Raichur district the main workers form 41.07 per cent of the total population. This figure is much higher than the average

for the State which is 36.76 per cent. When the districts are arranged in a descending order of their respective proportions of workers, Raichur holds the third place, the other two districts with higher rates being Kodagu and Bellary. Like Raichur, Bellary district has also been recently benefitted greatly from the Tungabhadra Project and vast tracts of dry lands are now enjoying assured canal irrigation. The higher work participation rate may be attributed to expansion of irrigation facilities on the one hand and the general backwardness of the region on the other. Within the district itself the proportion of workers happens to be 43.28 per cent in rural and and 31.81 per cent in urban areas and 56.55 per cent and 25.41 per cent respectively among the male and female segments of the population. In any area the work participation rate depends upon several factors such as the nature of the overall economy, levels of development achieved by the rural and urban segments, size of the urban component, sex-wise comparison of population, social attitudes towards working women and the extent of participation of women in productive activities etc. All these are to be duly considered in any detailed analysis of this topic.

Talukwise details indicate that the proportion of workers varies between a minimum of 36.82 per cent in Raichur and a maximum of 48.08 per cent in Sindhnur. The range of variation is indeed quite large. Further, it may be noticed, even the lowest average given out by Raichur taluk is slightly higher than the overall average for the State. This high work participation rate in a way denotes the economic backwardness of the district as a whole. This also provides an idea regarding the changes that are likely to occur during the early stages when assured irrigation facilities are extended to vast areas. Sindhnur taluk which has the highest proportion of main workers has recently been benefitted greatly by the Tungabhadra Project. Though Gangawati taluk also shares this characteristic feature it may be noted that this taluk has already passed the initial stages of change as the irrigation facilities reached the taluk somewhat earlier. Another valid factor is the difference in the urban component of these two taluks. Similar explanation seems to hold good in the case of Manvi taluk also. The proportions of workers in Manvi (44.40 per cent) and Gangawati (41.93 per cent) are seen to be much lowerthan that returned by Sindhnur. Manvi taluk holds the second place amongst the nine taluks while Gangawati moves down to the fourth place. In Yelbarga taluk which lies in the dry-farming zone and has a very small urban component the proportion of workers is as high as 42.31 per cent and the taluk ranks third. In the case of Raichur taluk the very low proportion of workers may be due to the large-size of the urban component and also the qualitative difference perceivable in the population of this pre-eminent town of the district as well as the importance of dry-farming in the rural areas. The place immediately above that of Raichur is held by Lingsugur (37.19 per cent) and this taluk too lies in the dry-farming zone. If the proportion of main workers in the male population of each taluk is examined it is seen to vary between 52.85 per cent in Raichur taluk and 60.30 per cent in Sindhnur taluk. Manvi taluk (58.90 per cent) ranks next to Sindhnur and is followed by Gangawati taluk (57.56 per cent) and then comes Yelbarga taluk with a tally of 57.41 per cent. This proportion in Lingsugur taluk (54.79 per cent) is higher only in comparison to that in Raichur taluk. In the wake of extension of irrigation facilities on a massive scale the proportion of main workers among males appears to increase considerably. When the position among females is examined it is noticed that the proportion ranges between 19.50 per cent in Lingsugur taluk and 35.85 per cent in Sindhnur taluk. The taluks of Manvi (29.81 per cent) and Gangawati (25.90 per cent) hold the second and the fifth places respectively while Yelbarga taluk (27.36 per cent) holds the third place. The other taluks where the proportion of female workers is less than the district average are Devadurga and Kushtagi.

When the details relating to the rural areas alone are examined, the proportions are seen to vary between 38.71 per cent in Kushtagi taluk and 50.05 per cent in Sindhnur taluk. The second place is held by Koppal taluk (44.95 per cent) while Manvi (44.84 per cent) and Gangawati (43.64 per cent) come next to it. The proportion of workers is fairly high in Raichur taluk (43.20 per cent). Taluk level sexwise particulars disclose that among the males the proportion of main workers is the highest in Sindhnur (61.31 per cent) and fairly high in the taluks of Manvi (59.51 per cent) and Gangawati (58.93 per cent). These three taluks are clearly in the wet-farming zone. In Raichur taluk, which has the lowest proportion of workers when considered as a single unit, the proportion of main workers among the males (58.10 per cent) is quite close to the district average (58.36 per cent). This proportion is fairly low in the taluks of Yelbarga, Devadurga and Lingsugur and the least in Kushtagi taluk (56.11 per cent). All these taluks are in the dry-farming zone. In the case of females the proportion varies between 21.12 per cent in Lingsugur taluk and 38.86 per cent in Sindhnur taluk. Koppal (32.00 per cent) and Manvi (30.11 per cent) are the only other taluks where a higher proportion of women are returned as main workers. In Gangawati taluk for some inexplicable reasons the female work participation rate is very low (28.07 per cent). Wet-farming generates a greater demand for female labourers, especially for agricultural operations such as transplanting, weeding and harvesting. However after the initial stages the resultant relative prosperity may lead to a change in social attitudes among the cultivators and their womenfolk may prefer to opt out of the work and the labour requirement may be met by seasonal in-migrants to these areas.

In the case of the urban areas, the proportion of main workers is seen to vary between 29.15 per cent in Koppal taluk and 40.67 per cent in Manvi taluk. In Raichur taluk which contains the most populous and the prominent urban area of the district, the main workers form 29.19 per cent and this rate is higher only in comparison to that noticed in Koppal. The lowest rate noticed in Koppal taluk may be attributed to the fact that it has within its limits Munirabad Project Area which has returned the lowest proportion (25.26 per cent) of workers. But for this, Raichur the most highly urbanised taluk would have been the taluk with the lowest proportion. Yelbarga, with its low level of urbanisation, has a high proportion of main workers (36.49 per cent) in its population. However, in Gangawati taluk which ranks next to Raichur in the matter of urbanisation the proportion of workers is very high (36.16 per cent). The situation in the taluks of Raichur district does not therefore lend full support to the generally held view that there is an inverse relationship between urbanisation and work-participation rate. Taluk level sexwise data shows that in each unit the male segment contains a relatively high proportion of main workers and in the urban areas of the district as a whole there are roughly four male workers for every female worker. Among males, the proportion of main workers varies between 46.71 per cent in Raichur taluk and 53.79 per cent in Manvi taluk. In Gangawati taluk which contains the second largest town, the main workers form 53.00 per cent. On the other hand in the other two taluks with a fairly high degree of urbanisation, namely Koppal and Lingsugur the proportion of workers are comparatively very low. Town level details reveal that the proportion of workers is the least in Hatti Gold Mines Area (41.96 per cent) of Lingsugur taluk and a little higher (45.04 per cent) in Munirabad Project Area of Koppal taluk. Among females the proportion of workers is the least (9.74 per cent) in Koppal taluk and the highest (27.32 per cent) in Manvi taluk. In Raichur the female main workers form 10.43 per cent whereas in Gangawati the proportion is as high as 18.43 per cent - a figure which is lower than that noticed in Yelbarga (20.82 per cent) besides Manvi. In the townships of Hatti Gold Mines and Munirabad Project Area the proportions of female main workers are seen to be as low as 2.46 per cent and 3.60 per cent respectively. The extent of female participation in economically productive work depends on several factors. In towns where agriculture is the predominent source of livelihood female participation tends to be quite considerable. This appears to be the case in most of the towns of the district, the most glaring exceptions being the townships of Hatti Gold Mines and the Munirabad Project Area.

A broad classification of the main workers by the sector of economy in which they are engaged shows that in Raichur district 35.73 per cent of the workers are cultivators, another 43.12 per cent are agricultural labourers, 2.73 per cent are workers in household industry and the remaining 18.42 per cent are 'Other Workers'. Agriculture as such accounts for 78.85 per cent and this contains a high proportion of wage-earners. This fact, when compared to the overall average for the State namely 38.25 per cent cultivators and 26.78 per cent agricultural labourers, highlights the unique nature of the economy of Raichur district. The extension of canal irrigation to vast tracts has strengthened the agricultural economy and this transformation has resulted in the emergence of agricultural labourers as the largest single group of workers. Even in towns agricultural workers are found in very large numbers and in some of the towns the agricultural labourers greatly

outnumber the cultivators. For instance in Manvi, the agricultural labourers and the cultivators constitute 48.95 per cent and 14.86 per cent respectively of the total workers. In Gangawati and Sindhnur the corresponding proportions of cultivators and agricultural labourers are 9.78 per cent, 35.35 per cent and, 15.42 per cent and 30.41 per cent respectively. These towns are now in the wet-farming zone. In Lingsugur of the dry-farming zone 27.05 per cent of the workers are cultivators and another 25.23 per cent are agricultural labourers.

b) Marginal Workers :

The marginal workers constitute 2.82 per cent of the total population of the district. This figure is very much lower than the State average of 3.48 per cent and this feature may be attributed to the fact that Raichur district has an exceptionally high proportion of main workers. The proportions of marginal workers in the male and female segments of the population of the district are 0.33 per cent and 5.34 per cent. The corresponding figures for the State are 0.70 per cent and 6.38 per cent respectively. The difference is highly pronounced in the case of males. For every male marginal worker in the district there are as many as 16 female marginal workers.

As in the case of main workers, in the case of marginal workers too the rural rates are much higher than the urban rates and this is true in respect of both the segments of population. In the rural areas the marginal workers form 3.25 per cent - 0.34 per cent among males and 6.18 per cent among females. On the other hand in the urban areas the marginal workers form 0.99 per cent - 0.28 per cent among males and 1.73 per cent among females. If the absolute numbers are considered it would be seen that as against 46880 marginal workers in rural areas (2457 males and 44423 females) there are only 3397 (492 males and 2905 females) in urban areas. In other words, 93.24 per cent of the marginal workers are from the rural areas. Since agriculture is the mainstay of the rural economy there are ample opportunities for women to engage themselves as seasonal workers for short periods and contribute to the earnings of the family.

Talukwise details reveal that the proportion of marginal workers is highest (5.38 per cent) in Yelbarga taluk and the least in Raichur taluk (1.45 per cent). The other taluks where the proportions of marginal workers are fairly high are Lingsugur (4.41 per cent), Devadurga (3.60 per cent) and Kushtagi (3.28 per cent). All these taluks are in the dry-farming zone. Though Manvi taluk is in the wet-farming zone and has a high proportion of main workers in its population it contains a relatively high proportion of marginal workers as well (3.31 per cent). In Sindhnur and Gangawati the marginal workers form only 1.73 per cent and 1.69 per cent. When the data relating to rural areas alone are examined Yelbarga taluk tops the list (5.37 per cent) and is closely followed behind by Lingsugur (5.11 per cent). The lowest proportion is noticeable in the case of Sindhnur taluk (1.64 per cent) while Raichur has a much higher proportion of 2.34 per cent. Sexwise details indicate that in Yelbarga 10.17 per cent of the rural females have returned themselves as marginal workers. In contrast in Sindhnur taluk the female marginal workers form only 3.12 per cent. Likewise, if urban areas are considered Yelbarga tops the list with 5.43 per cent and is followed way behind by Sindhnur. The proportion is quite low in the taluks of Manvi (0.57 per cent), Kushtagi (0.49 per cent) and Raichur (0.39 per cent) and the least in Gangawati (0.34 per cent). Yelbarga urban has the highest rate for males (0.83 per cent) and also for females (9.98 per cent). The proportion of male marginal workers is the least (0.13 per cent) in Gangawati taluk and the position of Sindhnur taluk (0.16 per cent) is not much different. The incidence of marginal work among females is very low in the taluks of Raichur (0.54 per cent), Gangawati (0.56 per cent) and Kushtagi (0.58 per cent).

c) Non-workers :

All those who are neither main workers nor marginal workers belong to this category. Since Raichur district has a fairly high proportion of main workers and a moderate proportion of marginal workers it has a lower proportion of non-workers in its total population. As against the State average 59.76 per cent, in Raichur the share of non-workers comes to 56.11 per cent only. In conformity with the general pattern in Raichur district too the male segment contains a relatively lower proportion (43.12 per cent) than the female segment (69.25 per cent). Further, as between the rural and urban sectors, the latter contains a larger proportion (67.20 per cent) and the difference is highly pronounced in the case of females (rural areas 65.66 per cent and urban areas 84.66 per cent). There are considerable variations amongst the taluks and in each taluk between the male and female sections as also between the rural and urban segments. Raichur taluk especially the urban area has the highest proportion of non-workers (70.42 per cent) and within this, the female segment has the highest rate (89.03 per cent). This feature could be attributed partly to trends of urbanisation. The town level details reveal that in the two special townships of Munirabad Project Area and Hatti Gold Mines the non-workers among the females constitute as much as 96.35 per cent and 98.06 per cent respectivley. The pattern of distribution of population as main workers, marginal workers and non-workers depends to a large extent on the nature of economy of the sub-region or the town, general economic conditions of the people as well as seasonal conditions in a particular year and migration trends. These conditions keep on changing from time to time as well.

Availability of different types of amenities in villages and towns :

Information has been furnished on this aspect in detail in the village and town directory statements and in a condensed form in the appendix and the tables presented at the end of this analytical note. The district has witnessed considerable changes in the wake of the completion of the Tungabhadra Reservoir Project and, as a result the regional imbalances have now become more pronounced. Extension of irrigational facilities has resulted in a steady growth of population in this particular zone and development of infrastructural facilities might very well have lagged behind in several areas. In the dry-farming zone which is somewhat interior the level of development has all along been known to be low. In any analysis of data therefore these facts are to be kept in view.

(i) Drinking Water Facility :

All the inhabited villages of the district have one or the other source of drinking water. A vast majority of the villages have in fact more than one type of water supply source, especially because of the bore well sinking drive launched during the last decade. Wells and borewells fitted with hand-pumps are the most common sources of drinking water. A few villages have taps while the residents of some 18 villages depend solely on river and those of another 22 depend on the waters flowing in the canals. It may be mentioned in passing that factors like the adequacy or otherwise of the water supply position, availability of water all through the year, technical opinion regarding the potability of the available water etc., have not been enquired into. In the Village Directory the fact whether or not the village has any source of water supply (by type) either public or private, alone is indicated. All the towns of the district have piped water supply.

(ii) Educational Facilities :

Educational institutions, at least at the primary school level are available in 1271 out of the 1401 inhabited villages of the district. In other words, 90.72 per cent of the inhabited villages are locally enjoying at least the minimum educational facilities. The aggregate population of these villages constitutes 98.55 per cent of the total rural population. On both these counts there are considerable differences amongst the taluks. The proportion of villages with educational facilities happens to be the highest in the case of Yelbarga taluk (95.65 per cent) and the least in Gangawati taluk (86.58 per cent). Raichur, Kushtagi and Lingsugur are the three taluks where more than 90 per cent coverage has been reported. Inclusive of Yelbarga these three taluks lie in the broad dry-farming zone. In Sindhnur taluk which has been immensely benefited by the Tungabhadra Project and so also in Manvi taluk, the proportions of villages with schools are well below the district average. Though Devadurga taluk lies in the dry-farming zone it has returned a relatively low proportion of 89.02 per cent. In the matter of location of schools besides the nature of agricultural economy of the village other factors such as size, proximity to other settlements and towns etc., are also quite relevant.

When the proportion of population served is examined it is seen that it varies between 97.78 per cent in Lingsugur taluk and 99.36 per cent in Yelbarga taluk. Raichur (99.31 per cent) emerges as the second best served taluk and is followed closely behind by Kushtagi (99.07 per cent) and Sindhnur (99.05 per cent). This proportion is less than the district average in the three taluks of Manvi (97.89 per cent), Devadurga (97.81 per cent) and Lingsugur (97.78 per cent). Even this coverage may be regarded as fairly high and this seems to have been possible because most of the villages of this district are either medium-sized or are fairly large in population size. The villages not having even a single primary school are quite small in population size. In fact, the average population of the 130 villages without educational facilities works out to 160 only, and a distribution of these with reference to population size shows that 124 out of the 130 (i.e. 95.38 per cent) have less than 500 inhabitants each.

If the availability of educational facilities is examined with reference to population size it becomes clear that the larger villages are served better. As against a coverage of 75.10 per cent in the case of 498 villages with less than 500 inhabitants each 99.21 per cent of the villages in the population range of 500-1999 and cent per cent of those with 2000 or more inhabitants each are enjoying educational facilities locally. A distribution of villages according to the distance from the nearest town and availability of educational facilities shows that there does not appear to be any direct or inverse relationship between these two variables. In the case of 86 villages located at distances of 5 km or less the coverage is 88.37 per cent. However, for the more numerous villages in the distance ranges of 6-15 km and 16-50 km the coverage is 91.54 per cent and 90.50 per cent respectively. Proximity of a small village to a town appears to be a disadvantageous factor. If the villages without schools are considered with reference to their respective distances to the nearest town it is noticed that 80 out of the 130 are beyond 15 km range and only 10 fall in the 5 km range. However, these villages need not necessarily depend on the educational institutions in the towns. In fact in the case of as many as 128 of these villages the distance to be covered to reach the nearest place with at least a primary school is hardly 5 km. Though the ideal situation is to provide at least a primary school to each and every village there seem to be some practical problems such as the sudden increase in population of once very small or even uninhabited villages, extremely small population size, seasonal migratory trends and the like.

As some of the villages have more than one primary school, the average number of primary schools per inhabited village works out to 1.00 and that in respect of villages with at least one such school comes to 1.11. As the level of education increases the number of villages with such higher educational facilities tends to decrease rather abruptly. Thus, as against 1271 villages with primary schools there are only 338 villages with middle schools, 50 villages with high schools and only 3 villages with higher secondary schools (junior colleges) while none has degree level colleges. When expressed in terms of percentages the position becomes much more clear. While 90.72 per cent of inhabited villages have primary schools those with middle schools, high schools and junior colleges respectively form 24.13 per cent, 3.46 per cent and a negligibly small 0.21 per cent.

All the towns of the district are having educational facilities from primary school level upto high school level and all but 3 out of the 12 have facilities for pre-university education as well. Four towns have degree level colleges and one of these namely Raichur has an engineering college and polytechnic institute as well. Raichur and Gangawati are the prominent educational centres of the district. The educational institutions in these towns, especially those of the higher level cater to the needs of a large section of the rural residents also.

iii) Medical Facilities :

Medical facilities are locally available in 10.28 per cent of the inhabited villages. This proportion varies between a minimum of 4.62 per cent in Devadurga taluk and a maximum of 17.73 per cent in Sindhnur taluk. The coverage is fairly high in the taluks of Manvi (14.72 per cent), Koppal (14.60 per cent), Gangawati (14.09 per cent) and Raichur (13.16 per cent). The proportion of villages with medical facilities are very low in the taluks located in the predominantly dry-farming zone namely Lingsugur (4.86 per cent), Kushtagi (5.52 per cent) and Yelbarga (5.80 per cent) besides Devadurga.

The aggregate population of the 144 villages with medical facilities forms 31.16 per cent of the rural population. Taluk-level details reveal that the proportion of rural population served is the highest (43.78 per cent) in Sindhnur taluk and fairly high in the taluks of Koppal (39.86 per cent), Gangawati (37.35 per cent) and Manvi (35.95 per cent). These are the taluks with a high proportion of coverage in terms of villages also. Among the other 5 taluks it is only in the case of Raichur (30.45 per cent) that the proportion is close to the district average. The position of Devadurga taluk (20.49 per cent) which has the least proportion of villages with medical facilities is slightly better than that of Lingsugur taluk (19.65 per cent). In terms of population served also the taluks of the dry-farming zone are comparatively backward.

Medical institutions located in towns and villages serve not only the residents of the towns and villages concerned but also those residing in surrounding villages. Thus, if the distance to be covered to reach the nearest place with medical facilities is examined in respect of the residents of the 1257 villages not having any medical facilities it is noticed that the distance is 5 km or less in the case of 45.90 per cent, 5-10 km in the case of 35.16 per cent and more than 10 km in the case of remaining 18.94 per cent of the villages.

A distribution of the villages according to the distance from the nearest urban centre and availability of medical facilities shows that proximity to a town is in a way disadvantageous. Amongst the 86 villages which are in the 0-5 km distance range the coverage is only 6.98 per cent. In contrast, for the next range of 6-15 km the coverage is 11.42 per cent. However, as the distance increases the proportion of villages with medical facilities shows a decline, for as may be seen only 9.98 per cent of those in the distance range of 16-50 km are enjoying medical facilities. Distance to the nearest town is however one of the important factors which has a bearing on the location of medical facilities. Villages that are neither too close nor too far away seem to be in an advantageous position. The needs of those residing in villages which are very near to urban areas are to a large extent met by the medical institutions functioning in the nearby urban areas and a few villages on the urban fringe especially of large towns, may be fortunate enough to have one or two clinics run by registered medical practitioners as well.

Population size is an important factor and usually a village with a larger population enjoys a better chance of being provided with medical facilities. Out of the 144 villages with medical facilities of one type or the other, only one has less than 500 inhabitants while 64 have population ranging between 500 and 1999 and the remaining 79 have 2000 or more inhabitants. If the proportion with regard to the total number of villages in each group is examined it is noticed that the proportion moves up from a negligible 0.20 per cent to as much as 83.33 per cent in respect of the villages with less than 500 persons each on the one hand and those with 5000 or more inhabitants on the other. As between the two mid-groups of 500-1999 and 2000-4999, the proportions are seen to be 8.41 per cent and 48.21 per cent respectively. Obviously the larger the village greater are the chances that it has some medical facility.

All the towns of the district have medical institutions with facilities to provide treatment to in-patients also. On an average the bed-strength for every thousand urban population of the district is 1.21 and this varies between 5.02 in Hatti Gold Mines and 0.31 in Sindhnur. In Raichur the pre-eminent town of the district the average bed strength is 1.49 only and this is very much less than that noticed in the case of Munirabad Project Area (3.35). Amongst the villages with medical facilities only one village has a hospital, 23 have a dispensary each, 16 have primary health centres, family planning centres attached thereto, 47 have primary health units and as many as 84 have other types of institutions, mainly clinics run by registered medical practitioners.

iv) Postal Facilities :

Postal facilities are locally available in 31.12 per cent of the inhabited villages. Among the taluks, Yelbarga ranks first with a coverage of 36.96 per cent and is closely followed behind by Raichur (36.18 per cent). In contrast, in the taluks of Devadurga and Lingsugur only 24.28 per cent and 27.57 per cent of the villages respectively have postal facilities. The taluks of Manvi, Gangawati and Sindhnur have above-average rates. The resident population of the 436 villages with postal facilities

constitutes 61.79 per cent of the rural population of the district. This is a fairly good coverage and may be attributed to the predominance of medium and large sized villages in the district. Taluk level details indicate that Yelbarga tops the list with 69.56 per cent and is followed by Gangawati (65.87 per cent), Koppal (63.65 per cent) and Lingsugur (62.49 per cent). Raichur is the only other taluk with an above-average rate. From this point of view also Devadurga taluk (51.43 per cent) holds the bottom-most place. The inhabitants of villages without postal facilities depend upon the facilities available in the nearby towns and villages. It is noticed that the distance to be covered is hardly 5 km in the case of 90.67 per cent of the 965 villages without postal facilities and more than 10 km in the case of only 0.73 per cent of the villages.

All the villages with more than 5000 inhabitants each, 92.86 per cent of those in the population range of 2000-4999, and 38.63 per cent of those having 500-1999 persons each have postal facilities within their respective limits. In contrast, amongst the small villages with a population of less than 500 only 1.61 per cent are enjoying this facility. Obviously the village with a larger population stands a better chance of being provided with postal facilities within its limits.

Proximity to an urban centre is an important factor which affects the chances of a village in having or not having postal facilities locally. When examined with reference to distance to the nearest town it is noticed the proportion of villages with postal facilities works out to 30.23 per cent in respect of the 86 villages in the 0-5 distance range. This average moves up to 33.83 per cent for the 473 villages in the distance range of 6-15 km and slides down to 29.69 per cent in the case of 842 villages which are beyond the 15 km limit.

Postal, telegraph and telephone facilities are available in all the towns of the district. Amongst the villages, 361 have post offices, 54 have post offices and telephone facilities, and 20 have post offices, telephone facilities and also telegraph offices.

v) Weekly Market Facilities :

All the towns of the district are functioning as trading and commercial centres, though at different levels, and have permanent markets. In most of these towns weekly markets are also held and such markets are of considerable benefit to the residents of the nearby villages as well. Weekly markets are also being held in 72 out of the 1401 inhabited villages. In other words 5.14 per cent of the villages are enjoying weekly market facilities locally. These villages are unevenly distributed among the 9 taluks. Koppal taluk has the highest tally of 16 such villages and Manvi (11 villages) comes next to it. The five taluks of Gangawati, Kushtagi, Raichur, Lingsugur and Sindhnur have 6 such villages each. When the proportion of villages with weekly markets to the total number of villages is considered talukwise it is seen to vary between 3.24 per cent in Lingsugur and 11.68 per cent in Koppal taluk. Manvi taluk holds the second place with a tally of 6.75 per cent and the position of Yelbarga (5.07 per cent) is fairly good. The aggregate population of the villages with weekly market facilities forms as much as 19.50 per cent of the rural population of the district. From this point of view also Koppal is the best served taluk (32.12 per cent) and Manvi (23.95 per cent) comes next to it. Though in terms of proportion of villages served Lingsugur holds the last place the proportion of population served here is fairly high (19.47 per cent) - a figure which is very much higher than that noticed in the case of Raichur taluk (7.23 per cent). The population size of the village with the weekly market is thus seem to be a vital factor. As in Lingsugur, in Raichur taluk also there are six villages with weekly market facilities. In Sindhnur taluk also weekly markets are held in six villages and here the proportion of population served is 13.32 per cent. The importance of population size in this regard may be appreciated from the fact that only 2 out of the 72 have less than 500 persons each, 18 have a population in the range of 500-1999 and remaining 52 have 2000 or more inhabitants each. If the villages in each size-group are considered it is seen that the percentage of coverage jumps from a negligible 0.40 per cent in the case of small villages of less than 500 persons each to 2.37 per cent in the case of medium sized villages (500-1999) and shoots up first to 27.68 per cent in respect of villages with 2000-4999 persons each and then to 70.00 per cent in the case of large villages with 5000 or more inhabitants. The markets held in these larger villages cater to the needs of those residing in the surrounding smaller villages. Amongst the 1329 villages not having this facility locally 446 villages (33.56 per cent) are located at a distance of 5 km or less with reference to a village or town with weekly market facility. The distance to be covered in 5-10 km in the case of 39.43 per cent of the villages and it is more than 10 km in respect of the remaining 27.01 per cent of the villages.

When examined with reference to the proximity of urban centres it is noticed that the proportion of villages with this facility happens to be 2.33 per cent in respec t of the 86 villages which are quite close to a town (0-5 km range) and 5.71 per cent in the case of those in the optimum distance range of 6-15 km. This proportion moves down a little to 5.11 per cent in respect of the 842 villages that are located beyond the 15 km range. Of the 72 villages with weekly markets as many as 43 (60 per cent) are located beyond 15 km with reference to the nearest urban centre. Thus larger villages which are somewhat farther away from any urban centre are likely to enjoy the weekly market facility locally. These villages would usually have a regular daily market also, even though the number of permanent shops may be quite few and the variety of goods dealt with may be very limited. Generally, such villages enjoy other infra-structural facilities such as educational, medical, transport and communication facilities as well and may very well be regarded as growth centres.

vi) Communication Facilities :

By communication facility is meant the availability of a bus stop or a railway station or both within the limits of the village. Since Raichur district does not have any navigable rivers or canals the question of villages having waterways does not arise. Communication facility is available in 53.60 per cent of the inhabited villages. In this matter Devadurga appears to be the best-served taluk and position is fairly good in the taluks of Kushtagi, Raichur and Gangawati. The proportion of villages with this facility happens to be the least in Koppal taluk while the taluks of Lingsugur and Yelbarga fare better only in comparison to the situation prevailing in Koppal. The proportion of rural population served by this facility works out to 70.56 per cent and the talukwise data show that this varies between 95.53 per cent in Devadurga and 60.64 per cent in Koppal taluk. The taluks of Gangawati, Kushtagi and Sindhnur have a fairly high coverage.

Those residing in villages not having either bus stop or a railway station perforce depend on the nearby villages and towns enjoying the facility. In the case of 490 out of the 650 villages (75.38 per cent) not having communication facility the distance to be covered to reach the nearest place with the facility is 5 km or less. This distance is more than 10 km in the case of those residing in 29 villages only (4.46 per cent). The villages without this facility usually tend to be located somewhat away from the urban areas. It may be seen that amongst the 842 villages which are located beyond the 15 km range with reference to the nearest town only 51.31 per cent have communication facility. This proportion is 57.51 per cent in respect of the 473 villages located in the distance range of 6-15 km and 54.65 per cent in the case of the 86 located still closer to a town. Though there are several other factors, too close a proximity to a town or for that matter, a large sized village, seems to be a disadvantage in the matter of providing a separate bus stop facility. Among the 650 villages without communication facilities, only 6 per cent, that is 39 are located in 0-5 km distance range with reference to the nearest town, whereas those situated beyond the 15 km range constitute 63 per cent.

All the villages with a population of 5000 or more and 84.82 per cent of the large villages having 2000 to 4999 inhabitants each are enjoying communication facilities. On the other hand amongst the medium sized (500-1999) and small villages (below 500) the corresponding proportion are 56.24 per cent and 39.76 per cent only. Obviously, the larger the village in population size greater are the chances that it is provided with some communication facility. It is quite natural that the needs of those living in the larger groups receive greater and more immediate attention of the authorities concerned. All the towns of the district are enjoying good communication facilities, of the 12 towns only two, namely Raichur and Koppal, have railwa

vii) Approach Road :

The facility of Pucca approach road is available in 45.54 per cent of the inhabited villages of the district. In this matter also there are considerable variations at the taluk level. In Raichur taluk, it is reported, the coverage is as high as 98.68 per cent and in Gangawati which comes next to it the coverage is only 59.73 per cent. In all the other taluks less than fifty per cent are enjoying this facility and Kushtagi holds the last place with a coverage of 27.61 per cent. In terms of rural population served by this facility also Raichur taluk tops the list with a coverage of 99.00 per cent and Kushtagi holds the last rank with 31.93 per cent. The reasons for such a wide disparity are not quite explicit and the possibility of a conceptual error at the time of reporting-despite back references - cannot be ruled out.

As in the matter of several other facilities in this matter also population size is a vital factor and the larger villages are more likely to be provided with pucca roads. It may be noticed that all the villages with a population of 5000 or more and 73.21 per cent of those having 2000 to 4999 inhabitants each have the pucca road facility. On the other hand the coverage in the case of those with less than 500 persons each is only 34.34 per cent and that regarding the medium sized villages of 500-1999 persons is 46.65 per cent. Proximity to an urban area is an advantageous factor. Amongst the villages located close to the urban areas 68.60 per cent are having pucca approach roads. As the distance range increases to 6-15 km and 16-50 km the proportion of villages covered by the facility decreases to 52.22 per cent and 39.43 per cent respectively. Thus villages having somewhat larger populations and are located nearer to towns have better chances of being served by pucca road facility.

viii) Power Supply :

All the towns and 65.60 per cent of the inhabited villages are electrified. The proportion of electrified villages ranges between 92.11 per cent in Raichur taluk and 48.23 per cent in Sindhnur taluk. In fact it is only in Sindhnur taluk that the coverage is less than fifty per cent. The situation in Koppal taluk (91.97 per cent) is quite good and is comparable to that noticed in Raichur taluk. It may be recalled that the Munirabad Hydel Power House is located in Koppal taluk and this may be one of the important reasons for such a high coverage. In the interior taluks of Yelbarga, Kushtagi (56.44 per cent) and Lingsugur (58.38 per cent) the proportions of electrified villages are comparatively low. The aggregate population of the 919 electrified villages forms 82.06 per cent of the rural population of the district. Talukwise details indicate that the proportion of population served ranges between 97.86 per cent in Raichur and 71.65 per cent in Sindhnur. Koppal (97.29 per cent) and Gangawati (96.31 per cent) are the two other best served taluks. On the other hand Yelbarga, Kushtagi and Lingsugur have poor averages. When the villages in different population size classes are examined it is noticed that the proportion of electrified villages increases as one moves from smaller to larger villages. Amongst the villages with less than 500 inhabitants only 46.18 per cent are electrified. This proportion moves up to 72.54 per cent, 95.54 per cent and cent per cent for the villages belonging to the next three population size-class of 500-1999, 2000-4999 and 5000 plus. Larger villages have an advantage over the smaller ones in that their demands are met on priority. Further, it is clear from the available data that proximity of the village to a town is also an advantageous factor. The proportions of electrified villages to the total in the three distance ranges of 0-5 km, 6-15 km and 16-50 km are 80.23 per cent, 74.42 per cent and 59.14 per cent respectively. The proportion decreases as one moves farther and farther away from a town. All the towns and almost all the large-sized villages are electrified. In recent years the district has witnessed a commendable progress in the matter of electrification. It may be mentioned in passing that the last quarter of the decade witnessed the commencement of the work connected the Thermal Plant located at Shaktinagar near Raichur.

Brief Note on Towns :

As already mentioned there are 12 towns in Raichur district and, of these, except Munirabad Project Area, eleven are statutory towns. Munirabad Project Area, as its very name signifies, is a special area classified as urban for census purposes in view of its predominant urban characteristics. Among the eleven towns ten are governed by their respective municipal councils and the other, namely Hatti Gold Mines, is administered by a Notified Area Committee. This too is a special area in the sense that this is a sponsored mining town which has the appearance of a modern township and stands out in contrast to the traditional towns of the district. In fact, this was added to the list of towns in 1981 only. Another town which has been added during the decade is Yelbarga. This was formerly (1951) also classified as a town. The current reclassification is mainly on account of the change in its civic administration status which came about some time after the 1971 census. Incidentally Yelbarga happens to be the headquarters of a taluk of the same name. These two cases apart all the others are old towns and seven of them are enjoying urban status continuously from 1901 census. Kushtagi was classified as a town for the first time in 1931 and was declassifed at the very next census. In 1951, Kushtagi regained its urban status and Lingsugur as well as Munirabad Project Area came to be reckoned as towns. The censuses of 1961 and 1971 did not witness any additions. In fact as discussed in an earlier section several areas suffered declassification at the 1961 census.

In 1901 also Raichur was the most populous town of the district and Koppal was the second largest town. With a population of just over five thousand Sindhnur ranked as the smallest town. Since then, these towns have experienced different trends of growth-some faster than the others. Between 1901-1911 for instance, Raichur witnessed a decadal growth of 12.94 per cent - the highest rate in the district. During this period the towns of Gangawati (6.69 per cent), Manvi (6.81 per cent) and Sindhnur (6.41 per cent) also experienced a moderate growth tendency. The increase in the population of Devadurga was only nominal. But in Koppal the decline in its 1901 population was of the order of 15.11 per cent. So also in Mudgal the population decreased by 10.12 per cent. The next decade witnessed a different trend: the highest growth rate of 21.55 per cent was recorded by Koppal which had lost heavily during the previous decade. This apart Raichur was the only town to have gained population (5.35 per cent). While Mudgal lost as much as 35.12 per cent, Sindhnur registered a fall by 17.12 per cent. The minimum amount of decrease was noticeable in the case of Devadurga. The declining trend continued during the 1921-31 decade also but only in Devadurga (3.61 per cent). Sindhnur registered the highest growth rate of 20.12 per cent and was followed way behind by Gangawati (11.53 per cent). In Raichur the population increased at the steady rate of 5.82 per cent. The situation seems to have undergone a sudden change after 1931. The 1941 census results show that the population increased considerably in each and every town. In Koppal town the growth rate was of the order of 39.99 per cent and the second highest rate was noticeable in Mudgal (25.65 per cent) while Raichur (25.30 per cent) did not lag much behind. Between 1941 and 1951 Raichur town experienced a spectacular growth of 54.50 per cent and became the first class II town of the district. The phenomenon in Gangawati town was however much more dramatic. The population of this town doubled itself within a decade (113.62 per cent) and the sudden influx may be attributed to the speculation which at that time seems to have been rampant about the beneficial effects which would accrue to the people of this taluk from the Tungabhadra Project. In Koppal taluk a massive town sprang up near the Tungabhadra Project site though Koppal town itself experienced a moderate growth of 23.94 per cent. During this decade while all other towns registered considerable increases in their respective populations Manvi suffered a decline by 8.08 per cent. The following decade may be marked as a period of low to medium growth in all towns except Munirabad Project which suffered a loss of 65.93 per cent of its 1951 population. In all the towns which gained in the earlier decade the process of consolidation seems to have become operative and the negative trend in Manvi town was reversed perhaps on account of the fact that canal irrigation facilities were extended to this neighbourhood also during the decade. Sindhnur town which too derived such benefits witnessed a growth of 25.80 per cent. In Gangawati the decadal growth rate was quite low (16.99 per cent). The overall development of the district gained a tremendous push as a result of the commissioning of the Tungabhadra Project and the resultant trends of population growth affected the towns also quite favourably. Between 1961 and 1971, Gangawati town seems to have had a second dose of a sudden influx of people from far and near, for in this town the

decadal growth rate was of the order of 82.10 per cent. Manvi (59.60 per cent) and Sindhnur (51.42 per cent) are the other two towns which experienced a remarkably high growth tendency and this phenomenon may be ascribed to the beneficial effects of the Tungabhadra Project. The other towns, with the exception of Munirabad Project area, experienced low to moderate increases in their respective population. Munirabad Project area continued to lose its population, though this was at a nominal rate of 6.01 per cent.

If the growth trends during the latest decade are examined it is seen that all the towns have registered substantial additons. The decadal growth rate happens to be the highest in Sindhnur (80.73 per cent) and the least in Mudgal (9.13 per cent). Gangawati has registered the second highest rate of 69.52 per cent and has now moved over to class II category of towns. In a matter of 20 years the population of this town has trebled itself. Raichur too has experienced a fairly high growth rate 56.28 per cent and it has now emerged as the first class I town, that is as the first city, of the district. In Manvi town also the growth rate is considerably high (53.46 per cent).

In 1901, Raichur was the most populous town and it has maintained its lead through out. Koppal which was the second largest town yielded place to Gangawati in 1971. Sindhnur which was the smallest town in 1901 has now emerged as the fourth largest town. If 1901 population is considered as the base, the highest increase is noticeable in the case of Gangawati (840 per cent) and this is followed by Raichur (463 per cent) Sindhnur (394 per cent) and Koppal (304 per cent). On the other hand, despite the passage of 80 years, the population has not doubled itself in the towns of Mudgal and Devadurga. Obviously the growth trends are influenced by a variety of complex factors that become operative at different points of time and are not amenable for easy comprehension.

In terms of geographical area, Raichur is the largest town and Devadurga is the smallest. The density of population in towns varies between 1039 in Kushtagi and 15,580 in Gangawati. Raichur the prominent urban centre of the district has a density of 4388 - a figure which is lower than that noticeable in the much smaller towns of Devadurga (14,380), Manvi (8,712), Sindhnur (7,050) and Yelbarga (6,566). Population size does not seem to have any direct relationship with the density of towns - the most populous town may have a low density and a small town may have a very high density. Particulars about sex ratio in towns at the three successive censuses furnished in Statement I do not lend support to any particular hypothesis. Sex ratio, if any thing, seems to fluctuate from time to time rather than displaying any specific trend over a period of time. In Kushtagi, Munirabad and Mudgal the sex ratio has increased from census to census whereas in all the other towns the sex ratio has shown signs of fluctuation.

Amongst the 12 towns, nine are the headquarters of the taluks known after their respective names and one of these is the headquarters of the district as well. These are functioning as administrative centres of considerable importance. Mudgal too is such a centre but of a lesser order since it is the headquarters of a revenue circle only. The other two towns namely Hatti Gold Mines and Munirabad Project Area are not discharging any administrative functions and owe their origin and growth to factors which are altogether different. While Munirabad Project Area is located at a distance of 30 km with reference to Koppal the taluk headquarters the other two towns are at distance of 20 km with reference to their respective taluk headquarters. The district headquarter town of Raichur is located in the north-eastern corner of the district which is of an irregular but oblong shape. The road distance-between Raichur and the other towns of the district varies between 48 km in the case of Manvi and 190 km in the case of Munirabad Project. If the case of Munirabad is excluded then Yelbarga happens to be the town which is located far away (183 km) with reference to the district headquarters. The intervening distance is below 50 km in the case of one town, between 50 and 100 km in the case of 4 towns, between 100 and 150 km in the case of the remaining 3 towns. Obviously the district headquarter town does not enjoy a central location and it would be a matter of considerable difficulty for the people from the far flung towns and villages to reach the district headquarter town within a reasonable period of journey time. The State headquarters too is located at a considerable road distance from the towns of the district. While Munirabad Project Area is the one which is nearest to Bangalore (352 km) Devadurga is the farthest (458 km). Amongst the twelve towns, five are located at distance of less than 400 km, and only one is beyond the 450 km mark. Raichur is itself a city since its population now exceeds one lakh. This happens to be the nearest city in the case of six towns and the intervening distance ranges between 45 km in the case of Manvi and 114 km in the case of Mudgal. The towns of Munirabad Project Area (12 km), Gangawati (30 km), Koppal (32 km) and Kushtagi (58 km) are located closer to the Hospet Urban Agglomeration which is reckoned as a city for census purposes. In the case of Raichur itself the nearest city happens to be Adoni of Andhra Pradesh and in so far as Yelbarga is concerned Gadag is the city nearest to it. The towns of the district may be regarded as being under the influence of Raichur, Adoni, Bellary, Hospet, Gadag and even Hubli-Dharwad.

All the towns have bus route facilities and several routes either originate in the towns or at least pass through them and link them on to other important centres. Raichur and Koppal have the railway station facility also. The distance to the nearest railway station is only 5 km in the case of Munirabad Project Area and for all practical purposes this town too may be regarded as enjoying the railway station facility. As regards the remaining 9 towns the distance is seen to lie between 28 km in the case of Yelbarga and 93 km in the case of Lingsugur. In the matter of railway facilities the district is under-developed.

A broad idea regarding the municipal finances of the civic bodies may be had from the data on receipts and expenditure furnished in Statement III. The particulars relate to only one particular year and are therefore not quite useful for any detailed analysis. As may be expected Raichur the most populous and the prominent urban centre has the highest figure under the receipts as well as the expenditure. Barring Munirabad Project Area where a paltry sum of Rs.14,800 has been returned under receipts and the case of Hatti Gold Mines from which relevant details were not forthcoming, the receipts and expenses reported are the lowest in the case of Yelbarga the smallest municipal town of the district. Generally larger towns have higher municipal incomes and incur heavier expenses as well. Raichur, the largest town, has the highest income (Rs.7,521,900). This is followed by Gangawati (Rs.2,036,200), Koppal (Rs.923,700) and Sindhnur (Rs.720,500)-the second, third and the fourth largest town. Similar sequence is noticeable in the matter of expenditure. An important point to be noted is that in the statement, the actual receipts and expenses during the year 1978-79 alone are reported and neither the opening balance nor the closing balance is taken into account. As a result in some of the towns the actual expenditure exceeds the actual receipts (example Manvi, Mudgal and Devadurga).

In all the municipal towns, property tax happens to be the main and also recurring source of income. The contribution from this source to the total receipts during 1978-79 varies between 9.15 per cent in Devadurga and 74.30 per cent in Koppal. In Mudgal town also the contribution by this particular source is quite low (13.52 per cent). Besides Koppal, the other towns which derived a high proportion of income through this source are Gangawati (60.79 per cent) and Sindhnur (60.46 per cent). In Raichur, receipts through taxes accounted for 45.28 per cent only. Revenue derived from municipal properties and powers apart from taxation is also an important and recurring source of income to the civic bodies. The contribution from this source is seen to range between a mere 3.01 per cent in Mudgal and as much as 56.07 per cent in Yelbarga which seems to be an exceptional case. Barring Yelbarga it is Gangawati which has reported a high proportion of 23.55 per cent. In three towns this source accounts for less than 10 per cent and in three others its share lies between 10 and 15 per cent of the total receipts. Every town of the district has reported substantial sums as grants from the government. A major part of the receipts in Devadurga (44.27 per cent) is derived from this source. The amount realised from this source is subject to wide fluctuations from year to year and also amongst the towns.

An analysis of the expenditure by items reveals that in every municipal town general administration accounts for a considerable proportion of the total expenditure. This proportion is the lowest (13.53 per cent) in Raichur and quite low in the

much smaller towns of Sindhnur (17.56 per cent) and Devadurga (18.56 per cent). On the other hand in Kushtagi the expenditure incurred on this head forms as much as 68.17 per cent. May be this is an exceptional case which has occurred in a particular year on account of local factors. Leaving this case aside, it may be seen that general administration accounts for 46.77 per cent in Lingsugur, 42.52 per cent in Gangawati, 38.59 per cent in Mudgal, 34.49 per cent in Yelbarga and about 27 per cent in the towns of Koppal and Manvi. There does not seem to be any direct or inverse relationship between the population size of a town and the proportion of expenditure on this head. All the towns have spent considerable sums of money on public safety (which includes providing of road lights also) and also on public health and conveniences (which includes providing of sewerage or drainage facilities, water supply etc.). The proportion of expenditure on public safety, varies between a minimum of 3.03 per cent in Mudgal and a maximum of 15.64 per cent in Kushtagi. So also the expenditure on public health and conveniences varies between 3.21 per cent in Kushtagi and 44.06 per cent in Manvi. Kushtagi is the only town with such a low proportion of less than even 5 per cent. This proportion is above 40 per cent in 2 towns between 30-40 per cent in one town (Devadurga), between 20-30 per cent in 4 towns and between 10-20 per cent in two towns. It may once again be stated that the expenses incurred by the civic bodies vary from year to year depending upon numerous factors and meaningful conclusions can be drawn only when data relating to several years in succession are examined in depth.

Data on per capita receipts and expenditure for each town would provide a better basis for inter-town comparisons. However one has to be quite cautious in such a comparative study as it may lead to fallacious conclusions, for population alone is not the sole criterion that determines the volume of transactions of any particular civic body. Amongst the ten municipal towns of the district, Raichur has the highest per capita receipts (Rs.60.29) and is followed by Gangawati (Rs.34.67), Sindhnur (Rs.27.84), Manvi (Rs.27.25), Koppal (Rs.25.68) and Devadurga (Rs.25.36). The per capita receipts happen to be quite low in Kushtagi (Rs.16.91) and Yelbarga (Rs.15.16) and it is the least in Mudgal (Rs.10.72). On the expenditure side too a similar distribution of the towns may be noticed. Raichur (Rs.60.23) has the highest per capita and Gangawati (Rs.34.50) ranks next to it. At the other extreme there are the towns of Yelbarga (Rs.15.20) and Mudgal (Rs.13.23).

All the towns have pucca as well as katcha roads. The total road length varies considerably since it depends on various factors including the geographical and popualtion size of the town concerned. Broad comparisons reveal that in Raichur the total road length is 149 km - a figure which is more than thrice the road length reported from Koppal the town with the second highest road length. In Gangawati the second most populous town the road length is 28 km only. The only other town with a road length of more than 20 km is Hatti Gold Mines area. Devadurga (7 km) and Yelbarga (3 km) are the towns having very low figures. If the road length per thousand population is examined it is noticed that Hatti Gold Mines area gives out the highest (2.11 km) average while Yelbarga occupies the last place with a tally of 0.40 km. This average road length is more than one kilometre in the towns of Raichur, Koppal, Kushtagi and Munirabad Project Area and less than half a km in Gangawati.

Drainage facilities in the form of open surface drains are available in all the towns. In most of the towns these drains are pucca drains constructed out of granite slabs or cement concrete and are of different shapes such as U or V or L depending upon local conditions. In Mudgal and Yelbarga how even katcha mud drains are reported to be of the main type. Underground drainage facility is not available in any of the towns. However, it may be mentioned in passing that the underground drainage scheme has been sanctioned to Raichur and as at the time of compilation of this data considerable progress has also been achieved in this regard. Even though the towns of this district are not having proper sewerage facilities almost all the towns have water-borne, that is hand flush latrines. The number of such latrines however varies from town to town. In all these cases the latrines are connected to individual septic tanks to ensure the hygienic disposal of the night soil. Amongst the 12 towns, Hatti Gold Mines is the only town which has reported service latrines requiring the services of the scavengers. In this town the night soil is cleared by using buckets. In some of the smaller towns there are what are called the slope type latrines and also compound or open latrines. The slope-type latrines are built on the banks of the storm water drains and this permits the passage of the night soil directly into the open drains. The open latrines are mere large areas enclosed by walls so as to provide some sort of privacy and are particularly meant for the womenfolk of the town.

Drinking water is supplied to consumers through taps in all the towns. The quantity of water supplied and also the duration of supply each day are subject to considerable variations. Water is generally pumped to service reservoir or a overhead tank for storage and treatment prior to its supply to the consumers. Seven out of the twelve towns have service reservoirs and one of these, namely Raichur has overhead tanks as well. The other five towns have overhead tanks. In Hatti Gold Mines area water is directly obtained through the river infilteration gallery and the water supply here covers the mining operations as well and the total capacity in this small town of less than ten thousand inhabitants is about 6.9 million litres. In the other towns the storage capacity is seen to range between 58,500 litres in Yelbarga and 7,499,250 litres in Raichur. In four towns the storage capacity is 2.27 lakh litres and in one town (Lingsugur) it is only 1.36 lakh litres. Of the rest, Koppal has the largest capacity (11.5 lakh litres) followed by Munirabad Project Area (6.81 lakh litres), Gangawati (5.11 lakh litres) and Manvi (3.38 lakh litres). Storage capacity should however not be equated with the total quantity of water supplied daily in the town concerned. Another point to be taken note of is that in each town there would be seasonal variations. Amongst the towns of the district Raichur is the only town with a fire fighting station. This happens to be the nearest place with such a facility in respect of 4 towns. Hospet, Bagalkot, Bellary and Gadag-Betgeri happen to be the nearest places with fire-fighting services in respect of three, two, one and one town each of this district. As already mentioned all the towns of the district are having power supply and electricity is being used for domestic, commercial, industrial and various other purposes, Raichur has the largest number of connections under each one of the categories and the places next to it are held by Gangawati and Koppal which are the second and third largest towns. Hatti Gold Mines and Yelbarga are the towns with a very small number of domestic as well as industrial, commercial and road lighting connections. These two are quite small in population size as well. Generally the larger towns contain a larger number of electrical connections and there would be some amount of variations depending upon the local conditions such as the relative importance of industry and commerce.

Population growth has led to the emergence of numerous slums, especially in the larger towns. In 1979, Raichur and Gangawati had 16 and 8 notified slums respectively. In Raichur the slum-dwellers formed 19.54 per cent of the population whereas in Gangawati the proportion of slum-dwellers was of the order of 31.33 per cent. These slums occupied very small geographical areas leading to highly congested conditions. The density of population in the slums of Raichur and Gangawati worked out to 39513 and to 114,255 persons per square kilometre. From the details furnished in Statement IV-A it can be seen that only one slum in Raichur has reported the presence of paved roads, all the slums of Raichur have open surface drains, only 2 out of the 16 have a couple of water-borne latrines with septic tanks attached thereto, all the slums have been provided with public taps and also street lights. In Gangawati however, none of the slums has any paved roads, drainage facility and waterborne latrines. All the slums have public taps and have been provided with electricity for domestic use (except one slum) and road lighting. The problems posed by the emergence of slums in the towns have to be faced in the initial stages itself in order to avoid later complications. In Raichur and Gangawati such slum improvement activities and also measures to prevent a proliferation of slums are urgently called for.

Information on the extent of medical, educational and recreational facilities available in the towns is furnished in Statement V. All the towns have medical institutions of one type or the other and there are facilities for the treatment of in patients also. Raichur has the district hospital which is comparatively better equipped. The facilities available in the special townships of Hatti Gold Mines area and the Munirabad Project Area are also Comparatively better. The average number of beds per thousand urban population in towns varies between 0.31 in Yelbarga and 5.02 in Hatti Gold Mines. In Raichur the average bed strength is 1.49 whereas in Munirabad Project area the average is 3.35.

Regarding educational facilities it may be mentioned that all the towns have primay, higher primary and high schools and 9 out of the twelve have junior colleges as well. The junior college at Lingsugur happens to be the nearest (20 km) in the case of Hatti Gold Mines and Mudgal. Residents of Munirabad Project Area depend upon the facilities available at Hospet (12 km). Degree colleges are available in the towns of Raichur, Gangawati, Koppal and Sindhnur. Raichur is the prominent educational centre and has a polytechnic institute as well as a recently started engineering college. In the case of 5 towns these institutions at Raichur are the nearest. The Bagalkot Engineering College and the Engineering Colleges at Hubli-Dharwad happen to be the nearest technical institutions in the case of 4 and 2 towns respectively. The nearest places with a medical college happen to be Bellary and Gulbarga in the case of 9 and 2 towns respectively. Yelbarga town is nearer to Hubli-Dharwad city which contains a medical college. In all the towns, with the exception of Mudgal and Devadurga, there are facilities for learning typewriting and in six towns short-hand institutions are also functioning.

Hostel facilities meant exclusively for working women are not available in any of the towns of the district. Though there are play-grounds in most of the towns, with the exception of Raichur, none of the towns of the district has a modern stadium. Recreation facilities such as permanent cinema theatres are available in 7 out of the 12 towns. While Raichur the most populous town has 5 theatres, Gangawati the second largest has 4 cinemas. In these two towns there are drama halls or community halls as well. Eight towns have public libraries and two others have only reading rooms. Kushtagi and Yelbarga are the only towns not having either a reading room or a public library.

All the towns have banking facilities and Raichur city has as many as 22 branch offices. Agricultural credit societies are functioning in all towns except Hatti Gold Mines area and the Munirabad Project area. All the towns are centres of commercial as well as industrial activities. There are however differences in the scale of operations in both these spheres. Cereals, cloth, oilseeds (groundnut) and cement are the most important commodities imported by the towns. The main item exported happens to be cotton (lint) in the case of 3 towns and rice in the case of 3 others. While gold is exported from Hatti Gold Mines area, no commodity is either manufactured or exported from Munirabad Project Area which is a township of special category. Edible oil, Khadi cloth, safety matches and cut sizes of timber are the items exported from the other four towns. Cotton ginning, factories, rice and oil mills, saw mills and match factory besides the sugar factory at Gangawati are the main manufacturing units in the towns. In Yelbarga town production of Khadi cloth is a very important activity. The industrial activities in most of the towns are mainly based on the agricultural commodities especially cotton, paddy, groundnut and sugarcane produced in the surrounding country side.

* * * * * *

TABLES

TABLES

TABLE 1 : POPULATION, NUMBER OF VILLAGES AND TOWNS, 1981

Sl. No.	Name of Taluk	Population									No. of Villages		
		Total			Rural			Urban			Total	In-habited	No.of Towns
		P	M	F	P	M	F	P	M	F			
1	2	3	4	5	6	7	8	9	10	11	12	13	14
1	DEVADURGA	141214	70061	71153	129279	64159	65120	11935	5902	6033	188	173	1
2	GANGAWATI	257194	130256	126938	198459	100130	98329	58735	30126	28609	158	149	1
3	KOPPAL	199821	101110	98711	156375	78703	77672	43446	22407	21039	151	137	2
4	KUSHTAGI	136864	68097	68767	125083	62200	62883	11781	5897	5884	177	163	1
5	LINGSUGUR	200128	100319	99809	161830	80930	80900	38298	19389	18909	192	185	3
6	MANVI	201311	100957	100354	179966	90191	89775	21345	10766	10579	171	163	1
7	RAICHUR	273989	140102	133887	149227	75573	73654	124762	64529	60233	160	152	1
8	SINDHNUR	218958	109566	109392	193083	96259	96824	25875	13307	12568	172	141	1
9	YELBARGA	154343	76773	77570	146792	73021	73771	7551	3752	3799	144	138	1
	TOTAL	1783822	897241	886581	1440094	721166	718928	343728	176075	167653	1513	1401	12

TABLE 2 : DECADAL CHANGE IN DISTRIBUTION OF POPULATION

Sl. No	Name of Taluk	Population						Percentage Decadal Variation (1971-1981)		
		1971			1981					
		Total	Rural	Urban	Total	Rural	Urban	Total	Rural	Urban
1	2	3	4	5	6	7	8	9	10	11
1	DEVADURGA	126352	116678	9674	141214	129279	11935	11.76	16.80	23.37
2	GANGAWATI	178814	144167	34647	257194	198459	58735	43.83	37.66	69.52
3	KOPPAL	163506	130287	33219	199821	156375	43446	22.21	20.02	30.79
4	KUSHTAGI	128690	119642	9048	136864	125083	11781	6.35	4.55	30.21
5	LINGSUGUR	171123	148297	22826	200128	161830	38298	16.95	9.13	67.78
6	MANVI	156846	142937	13909	201311	179966	21345	28.35	25.91	53.46
7	RAICHUR	209513	129682	79831	273989	149227	124762	30.77	15.07	56.28
8	SINDHNUR	139978	125661	14317	218958	193083	25875	56.42	53.65	80.73
9	YELBARGA	140918	140918	-	154343	146792	7551	9.53	4.17	-
	TOTAL	1415740	1198269	217471	1783822	1440094	343728	26.00	20.18	58.06

TABLE 3 : DISTRIBUTION OF VILLAGES BY POPULATION RANGES

Range of Population	No. of Villages in each Range	Percentage of Villages in each Range
1	2	3
Below - 200	129	9.21
200 - 499	369	26.34
500 - 1999	761	54.32
2000 - 4999	112	7.99
5000 - 9999	27	1.93
5000+	3	0.21
TOTAL	1401	100.00

TABLE 4 : DISTRIBUTION OF VILLAGES BY DENSITY

Range of Density per Sq. Km	Total No.of Villages in each Density Range	Percentages of Villages in each Density Range
1	2	3
Below - 10	19	1.36
11 - 20	40	2.85
21 - 50	165	11.78
51 - 100	574	40.97
101 - 200	456	32.55
201 - 300	85	6.07
301 - 500	44	3.14
500 +	18	1.28
Not known	-	-
TOTAL	1401	100.00

TABLE 5 : LITERACY RATES BY POPULATION RANGES OF VILLAGES

Range of Population	No.of Villages in each Range	Literacy Rate
1	2	3
Below - 200	129	13.41
200 - 499	369	17.23
500 - 1999	761	18.92
2000 - 4999	112	22.69
5000 - 9999	27	28.16
10000 +	3	27.41
TOTAL	1401	20.97

TABLE 6 : LITERACY RATES FOR TOWNS

Sl. No.	Name of the Town	Literacy Rate
1	2	3
1	DEVADURGA (M)	34.81
2	GANGAWATI (M)	34.32
3	HATTI GOLD MINES (NAC)	52.73
4	KOPPAL (M)	43.69
5	KUSHTAGI (M)	42.98
6	LINGSUGUR (M)	35.27
7	MANVI (M)	30.34
8	MUDGAL (M)	30.12
9	MUNIRABAD PROJECT AREA (SA)	55.63
10	RAICHUR (M)	45.27
11	SINDHNUR (M)	35.79
12	YELBARGA (M)	38.07
	ALL TOWNS	40.44

TABLE 7 : PROPORTION OF LITERATES, WORKERS AND

SL No.	Name of Taluk	Total Rural Urban	Total Population			PERCENTAGE OF Literates to Total Population			PERCENTAGE OF Main Workers to Total Population		
			Persons	Males	Females	Persons	Males	Females	Persons	Males	Females
1	2	3	4	5	6	7	8	9	10	11	12
1	DEVADURGA	T	141214	70061	71153	16.27	25.24	7.43	38.65	57.11	20.47
		R	129279	64159	65120	14.55	23.20	6.04	39.33	57.[illegible]	21.13
		U	11935	5902	6033	34.81	47.46	22.44	31.26	49.61	13.31
2	GANGAWATI	T	257194	130256	126938	24.85	35.10	14.33	4[illegible]	57.56	25.90
		R	198459	100130	98329	22.05	31.88	12.04	43.[illegible]4	58.93	28.07
		U	58735	30126	28609	34.32	45.80	22.23	36.16	53.00	18.43
3	KOPPAL	T	199821	101110	98711	29.58	41.75	17.12	41.51	55.43	27.26
		R	156375	78703	77672	25.09	37.64	12.38	44.95	57.73	32.00
		U	43446	22407	21039	45.74	56.20	34.60	29.15	47.38	9.74
4	KUSHTAGI	T	136864	68097	68767	25.03	39.26	10.94	38.02	55.46	20.76
		R	125083	62200	62883	23.34	37.81	9.03	38.71	56.11	21.51
		U	11781	5897	5884	42.98	54.54	31.39	30.70	48.62	12.74
5	LINGSUGUR	T	200128	100319	99809	22.76	34.41	11.05	37.19	54.79	19.50
		R	161830	80930	80900	19.09	30.67	7.50	38.84	56.56	21.12
		U	38298	19389	18909	38.27	50.02	26.23	30.21	47.41	12.59
6	MANVI	T	201311	100957	100354	20.43	30.12	10.69	44.40	58.90	29.81
		R	179966	90191	89775	19.26	29.01	9.46	44.84	59.51	30.11
		U	21345	10766	10579	30.34	39.39	21.14	40.67	53.79	27.32
7	RAICHUR	T	273989	140102	133887	29.69	40.02	18.89	36.82	52.85	20.05
		R	149227	75573	73654	16.67	26.13	6.96	43.20	58.09	27.92
		U	124762	64529	60233	45.27	56.28	33.48	29.19	46.71	10.43
8	SINDHNUR	T	218958	109566	109392	22.43	32.55	12.30	48.08	60.30	35.85
		R	193083	96259	96824	20.65	30.55	10.80	50.05	61.31	38.86
		U	25875	13307	12568	35.79	47.04	23.89	33.40	52.99	12.67
9	YELBARGA	T	154343	76773	77570	28.25	43.27	13.39	42.31	57.41	27.36
		R	146792	73021	73771	27.75	42.89	12.76	42.61	57.68	27.69
		U	7551	3752	3799	38.07	50.72	25.59	36.48	52.34	20.82
	TOTAL	T	1783822	897241	886581	24.72	35.91	13.40	41.07	56.55	25.41
		R	1440094	721166	718928	20.97	32.09	9.82	43.29	58.36	28.16
		U	343728	176075	167653	40.44	51.59	28.73	31.81	49.13	13.61

PERCENTAGE OF									Total Rural Urban	Name of Taluk	Sl. No.
Marginal Workers to Total Population			Total Workers to Total Population			Non-Workers to Total Population					
Persons	Males	Females	Persons	Males	Females	Persons	Males	Females			
13	14	15	16	17	18	19	20	21	3	2	1
3.60	0.42	6.73	42.25	57.53	27.20	57.75	42.47	72.80	T	DEVADURGA	1
3.80	0.45	7.11	43.13	58.25	28.24	56.87	41.75	71.76	R		
1.43	0.19	2.64	32.69	49.80	15.95	67.31	50.20	84.05	U		
1.69	0.16	3.26	43.62	57.72	29.16	56.38	42.28	70.84	T	GANGAWATI	2
2.09	0.17	4.05	45.73	59.10	32.12	54.27	40.90	67.88	R		
0.34	0.13	0.56	36.50	53.13	18.99	63.50	46.87	81.01	U		
2.41	0.54	4.32	43.92	55.97	31.58	56.08	44.03	68.42	T	KOPPAL	3
2.57	0.56	4.61	47.52	58.29	36.61	52.48	41.71	63.39	R		
1.82	0.44	3.28	30.97	47.82	13.02	69.03	52.18	86.98	U		
3.28	0.25	6.27	41.30	55.71	27.03	58.70	44.29	72.97	T	KUSHTAGI	4
3.54	0.24	6.80	42.25	56.35	28.31	57.75	43.65	71.69	R		
0.49	0.39	0.58	31.19	49.01	13.32	68.81	50.99	86.68	U		
4.41	0.41	8.43	41.60	55.20	27.93	58.40	44.80	72.07	T	LINGSUGUR	5
5.11	0.41	9.81	43.95	56.97	30.93	56.05	43.03	69.07	R		
1.44	0.40	2.50	31.65	47.81	15.09	68.35	52.19	84.91	U		
3.31	0.26	6.39	47.71	59.16	36.20	52.29	40.84	63.80	T	MANVI	6
3.64	0.26	7.03	48.48	59.77	37.14	51.52	40.23	62.86	R		
0.57	0.25	0.90	41.24	54.04	28.22	58.76	45.96	71.78	U		
1.45	0.33	2.62	38.27	53.18	22.67	61.73	46.82	77.33	T	RAICHUR	7
2.34	0.40	4.32	45.54	58.49	32.24	54.46	41.51	67.76	R		
0.39	0.25	0.54	29.58	46.96	10.97	70.42	53.04	89.03	U		
1.73	0.15	3.30	49.81	60.45	39.15	50.19	39.55	60.85	T	SINDHNUR	8
1.64	0.15	3.12	51.69	61.46	41.98	48.31	38.54	58.02	R		
2.37	0.16	4.71	35.77	53.14	17.38	64.23	46.86	82.62	U		
5.38	0.55	10.16	47.69	57.96	37.52	52.31	42.04	62.48	T	YELBARGA	9
5.37	0.53	10.17	47.98	58.21	37.86	52.02	41.79	62.14	R		
5.43	0.83	9.98	41.91	53.17	30.80	58.09	46.83	69.20	U		
2.82	0.33	5.34	43.89	56.88	30.75	56.11	43.12	69.25	T	TOTAL	
3.25	0.34	6.18	46.54	58.70	34.34	53.46	41.30	65.66	R		
0.99	0.28	1.73	32.80	49.41	15.34	67.20	50.59	84.66	U		

TABLE 8 : DISTRIBUTION OF VILLAGES ACCORDING TO THE AVAILABILITY OF DIFFERENT AMENITIES

Sl. No.	Name of Taluk	Number of inhabited villages	Number (with percentage) of villages having one or more of the following amenities							
			Education	Medical	Drinking Water	Post and Telegraph	Market/ Shandy	Communication	Approach by Pucca Road	Power Supply
1	2	3	4	5	6	7	8	9	10	11
1	DEVADURGA	173	154 89.02	18 4.62	173 100.00	42 24.28	8 4.62	152 87.86	55 31.79	89 51.45
2	GANGAWATI	149	129 86.58	21 14.09	149 100.00	47 31.54	6 4.03	86 51.72	89 59.73	123 82.55
3	KOPPAL	137	122 89.05	20 14.60	137 100.00	43 31.39	16 11.68	55 40.15	63 45.99	126 91.97
4	KUSHTAGI	163	153 93.87	9 5.52	163 100.00	50 30.67	6 3.68	102 62.58	45 27.61	92 56.44
5	LINGSUGUR	185	169 91.35	19 4.86	185 100.00	51 27.57	6 3.24	81 43.78	71 38.38	108 58.38
6	MANVI	163	144 88.34	24 14.72	163 100.00	53 32.52	11 6.75	65 39.88	69 42.33	97 59.51
7	RAICHUR	152	142 93.42	20 13.16	152 100.00	55 36.18	6 3.95	80 52.63	150 98.68	140 92.11
8	SINDHNUR	141	126 89.36	25 17.73	141 100.00	44 31.21	6 4.26	67 47.52	53 37.59	68 48.23
9	YELBARGA	138	132 95.65	8 5.80	138 100.00	51 36.96	7 5.07	63 45.65	43 31.16	76 55.07
	TOTAL	1401	1271 90.72	144 10.28	1401 100.00	436 31.12	72 5.14	751 53.60	638 45.54	919 65.60

TABLE 9 : PROPORTION OF RURAL POPULATION SERVED BY DIFFERENT AMENITIES

Sl. No.	Name of Taluk	Total Population of inhabited villages in the Taluk	Proportion of Rural Population served by the amenity of							
			Education	Medical	Drinking Water	Post and Telegraph	Market/ Shandy	Communication	Approach by Pucca Road	Power Supply
1	2	3	4	5	6	7	8	9	10	11
1	DEVADURGA	129279	97.81	20.49	100.00	51.43	21.25	95.53	41.74	69.42
2	GANGAWATI	198459	98.55	37.35	100.00	65.87	19.50	81.05	79.90	96.31
3	KOPPAL	156375	98.24	39.86	100.00	63.65	32.12	60.64	68.32	97.29
4	KUSHTAGI	125083	99.07	22.64	100.00	59.84	18.93	74.52	31.93	74.65
5	LINGSUGUR	161830	97.78	19.65	100.00	62.49	19.47	61.43	52.78	74.68
6	MANVI	179966	97.89	35.95	100.00	61.71	23.95	59.06	61.09	79.62
7	RAICHUR	149227	99.31	30.45	100.00	61.90	7.23	65.96	99.00	99.86
8	SINDHNUR	193083	99.05	43.78	100.00	57.82	13.32	72.54	62.06	71.65
9	YELBARGA	146792	99.36	21.12	100.00	69.56	20.15	67.80	47.69	72.79
	TOTAL	1440094	98.55	31.16	100.00	61.79	19.50	70.56	62.46	82.06

TABLE 10: DISTRIBUTION OF VILLAGES NOT HAVING CERTAIN AMENITIES ARRANGED BY DISTANCE RANGES FROM THE PLACES WHERE THESE ARE AVAILABLE

Village not having the amenity of	Number of villages where the amenity is not available and available at a distance of			
	- 5 Kms	5-10 Kms	10+ Kms	Total
1	2	3	4	5
1 EDUCATION	128	1	1	130
2 MEDICAL	577	442	238	1257
3 DRINKING WATER	-	-	-	-
4 POST AND TELEGRAPH	875	83	7	965
5 MARKET	446	524	359	1329
6 COMMUNICATION	490	131	29	650

TABLE 11 : DISTRIBUTION OF VILLAGES ACCORDING TO THE DISTANCE FROM THE NEAREST TOWN AND AVAILABILITY OF DIFFERENT AMENITIES

Distance range from the nearest town (in Kms)	Number of villages in each range	Number (with percentage) of villages having the amenity of							
		Education	Medical	Drinking Water	Post and Telegraph	Market/ Shandy	Commun-ication	Approach by Pucca Road	Power Supply
1	2	3	4	5	6	7	8	9	10
0-5	86	76 (88.37)	6 (6.98)	86 (100.00)	26 (30.23)	2 (2.33)	47 (54.65)	59 (68.60)	69 (80.23)
6-15	473	433 (91.54)	54 (11.42)	473 (100.00)	160 (33.83)	27 (5.71)	272 (57.51)	247 (52.22)	352 (74.42)
16-50	842	762 (90.50)	84 (9.98)	842 (100.00)	250 (29.69)	43 (5.11)	432 (51.31)	332 (39.43)	498 (59.14)
51+	-	-	-	-	-	-	-	-	-
Unspecified	-	-	-	-	-	-	-	-	-
TOTAL	1401	1271 (90.72)	144 (10.28)	1401 (100.00)	436 (31.12)	72 (5.14)	751 (53.60)	638 (45.54)	919 (65.60)

TABLE 12: DISTRIBUTION OF VILLAGES ACCORDING TO POPULATION RANGE AND AMENITIES AVAILABLE

Population Range	Number of inhabited villages in each range	Number (with percentage) of villages having the amenity of							
		Education	Medical	Drinking Water	Post and Telegraph	Market/ Shandy	Commun-ication	Approach by Pucca Road	Power Supply
1	2	3	4	5	6	7	8	9	10
0-499	498	374 (75.10)	1 (0.20)	498 (100.00)	8 (1.61)	2 (0.40)	198 (39.76)	171 (34.34)	230 (46.18)
500-1999	761	755 (99.21)	64 (8.41)	761 (100.00)	294 (38.63)	18 (2.37)	428 (56.24)	355 (46.65)	552 (72.54)
2000-4999	112	112 (100.00)	54 (48.21)	112 (100.00)	104 (92.86)	31 (27.68)	95 (84.82)	82 (73.21)	107 (95.54)
5000+	30	30 (100.00)	25 (83.33)	30 (100.00)	30 (100.00)	21 (70.00)	30 (100.00)	30 (100.00)	30 (100.00)
TOTAL	1401	1271 (90.72)	144 (10.28)	1401 (100.00)	436 (31.12)	72 (5.14)	751 (53.60)	638 (45.54)	919 (65.60)

TABLE 13: MAIN STAPLE FOOD IN THE MAJORITY OF VILLAGES IN EACH TALUK

Sl. No.	Name of Taluk	Main Staple Food
1	2	3
1	DEVADURGA	Jowar, Rice
2	GANGAWATI	Jowar, Rice
3	KOPPAL	Jowar, Rice
4	KUSHTAGI	Jowar, Bajra
5	LINGSUGUR	Jowar, Rice
6	MANVI	Jowar, Rice
7	RAICHUR	Jowar, Rice
8	SINDHNUR	Jowar, Rice
9	YELBARGA	Jowar

TABLE 14: DISTRIBUTION OF VILLAGES ACCORDING TO LAND USE

Sl. No.	Name of Taluk	Number of Inhabited Villages	Total Area (Hectares 0.00)	Percentage of Cultivable Area to Total Area	Percentage of Irrigated area to Total Cultivable Area
1	2	3	4	5	6
1	DEVADURGA	173	146568.58	75.90	1.63
2	GANGAWATI	149	126153.96	71.36	31.96
3	KOPPAL	137	130030.57	74.91	6.35
4	KUSHTAGI	163	130983.20	88.28	1.00
5	LINGSUGUR	185	191294.49	83.08	0.53
6	MANVI	163	177097.10	86.22	22.57
7	RAICHUR	152	144071.90	86.26	6.82
8	SINDHNUR	141	151427.04	84.81	22.08
9	YELBARGA	138	143246.07	95.56	1.63
	TOTAL	1401	1340872.91	83.19	10.07

TABLE 15 : GROWTH, DENSITY AND SEX-RATIO OF URBAN POPULATION IN THE DISTRICT IN RELATION TO THE STATE

Sl. No.	Census Year	DISTRICT						STATE					
		Total Population	Urban Population	Percentage of Urban Population	Decadal percentage variation in urban Population	Density (Population per Sq. Km)	Sex Ratio (No. of females per 1,000 males)	Total Population	Urban Population	Percentage of Urban Population	Decadal percentage variation in urban population	Density (Population per Sq. Km)	Sex Ratio (No.of females per 1,000 males)
1	2	3	4	5	6	7	8	9	10	11	12	13	14
1	1951	952583	208713	21.91	90.07	NA	943	19401956	4453480	22.95	61.91	NA	941
2	1961	1099642	160622	14.61	-23.04	678	949	23586772	5266493	22.33	18.26	1777	913
3	1971	1415740	217471	15.36	35.39	2451	940	29299014	7122093	24.31	35.23	2272	913
4	1981	1783822	343728	19.27	36.73	3906	952	37135714	10729606	28.89	50.65	2914	926

TABLE 16 : NEW TOWNS/TOWNS DECLASSIFIED IN 1981 CENSUS

Name of Town	Population 1981 Census
1	2
(a) Added	
i) Hatti Gold Mines	9962
ii) Yelbarga	7551
(b) Declassified - NIL -	. .

TABLE 17 : PER CAPITA RECEIPT AND EXPENDITURE IN TOWNS

Sl. No.	Class, Name & Civic Status of the Town		PER CAPITA								
			Receipt (Rs.)			Expenditure (Rs.)					
			Total	Receipt through Taxes	Receipt from all other sources	Total Expenditure	General Administration	Expenditure on Public Health and Conveniences	Public Works	Expenditure on Public Institutions	Other Aspects
1	2		3	4	5	6	7	8	9	10	11
1	IV DEVADURGA	(M)	25.36	2.32	23.04	26.09	4.84	8.24	0.01	-	13.00
2	II GANGAWATI	(M)	34.67	21.08	13.59	34.50	14.67	6.06	11.35	-	2.42
3	V HATTI GOLD MINES	(NAC)	-	-	-	864.60	-	593.76	-	-	271.84
4	III KOPPAL	(M)	25.68	19.08	6.60	25.36	6.99	6.93	6.17	-	5.27
5	IV KUSHTAGI	(M)	16.91	6.67	10.24	16.93	11.54	0.54	1.28	0.19	3.38
6	IV LINGSUGUR	(M)	21.73	10.85	10.88	19.42	9.08	4.65	2.59	-	3.10
7	III MANVI	(M)	27.25	14.61	12.64	29.24	7.86	12.88	-	-	8.50
8	IV MUDGAL	(M)	10.72	1.45	9.27	13.23	5.10	5.52	0.18	-	2.43
9	V MUNIRABAD PROJECT AREA	(SA)	1.98	-	1.98	136.66	-	76.96	8.17	-	51.53
10	I RAICHUR	(M)	60.29	27.30	32.99	60.23	8.15	17.32	5.39	0.05	29.32
11	III SINDHNUR	(M)	27.84	16.83	11.01	26.67	4.68	5.66	9.94	-	6.39
12	V YELBARGA	(M)	15.16	6.47	8.69	15.20	5.24	1.59	1.17	0.38	6.82
	TOTAL		37.54	18.71	18.83	65.48	8.33	28.88	5.67	0.03	22.57

TABLE 18 : SCHOOLS PER TEN THOUSAND POPULATION IN TOWNS

Sl. No.	Class, Name and Civic Status of the Town		Number per ten thousand population			
			Higher Secondary/ Inter/PUC/ Junior College	Secondary/ Matriculation	Junior Secondary/ Middle	Primary
1	2		3	4	5	6
1	IV DEVADURGA	(M)	0.84	1.68	2.51	2.51
2	II GANGAWATI	(M)	0.17	0.68	1.02	5.38
3	V HATTI GOLD MINES	(NAC)	1.00	1.00	2.01	4.02
4	III KOPPAL	(M)	0.28	1.11	2.50	4.17
5	IV KUSHTAGI	(M)	0.85	0.85	2.55	5.09
6	IV LINGSUGUR	(M)	0.59	1.18	2.37	3.55
7	III MANVI	(M)	0.47	0.47	2.34	2.81
8	IV MUDGAL	(M)	0.87	0.87	0.87	1.75
9	V MUNIRABAD (PROJECT AREA)	(SA)	-	1.34	1.34	1.34
10	I RAICHUR	(M)	0.24	0.96	1.84	2.40
11	III SINDHNUR	(M)	0.39	1.16	2.71	3.86
12	V YELBARGA	(M)	1.32	1.32	2.65	2.65
	TOTAL		0.38	0.96	1.92	3.03

TABLE 19 : NUMBER OF BEDS IN MEDICAL INSTITUTIONS IN TOWNS

Sl. No.	Class, Name and Civic Status of the Town		Number of beds in medical institutions per 1000 population
1	2		3
1	IV DEVADURGA	(M)	2.01
2	II GANGAWATI	(M)	0.37
3	V HATTI GOLD MINES	(NAC)	5.02
4	III KOPPAL	(M)	0.83
5	IV KUSHTAGI	(M)	1.53
6	IV LINGSUGUR	(M)	1.78
7	III MANVI	(M)	0.56
8	IV MUDGAL	(M)	0.52
9	V MUNIRABAD PROJECT AREA	(SA)	3.35
10	I RAICHUR	(M)	1.49
11	III SINDHNUR	(M)	0.31
12	IV YELBARGA	(M)	5.30
	TOTAL		1.21

TABLE 20 : PROPORTION OF SLUM POPULATION IN TOWNS

Class, Name and Civic Status of the Town		Proportion of the Slums Population to Total Population of the Town	Density in Slums per Sq. Km.
1		2	3
II	GANGAWATI (M)	31.33	114286
I	RAICHUR (M)	19.54	39514
	TOTAL	23.31	54987

TABLE 21 : MOST IMPORTANT COMMODITY MANUFACTURED, IMPORTED AND EXPORTED IN TOWNS

Sl. No.	Class, Name and Civic Status of the Town		Most important commodity		
			Manufactured	Exported	Imported
1	2		3	4	5
1	IV DEVADURGA	(M)	Cotton (Lint)	Cotton (Lint)	Rice
2	II GANGAWATI	(M)	Sugar	Rice	Paddy
3	V HATTI GOLD MINES	(NAC)	Gold	Gold	Foodgrains
4	III KOPPAL	(M)	Rice	Rice	Groundnut
5	IV KUSHTAGI	(M)	Safety Matches	Safety Matches	Edible Oil
6	IV LINGSUGUR	(M)	Cotton (Lint)	Cut sizes of Timber	Rice
7	III MANVI	(M)	Groundnut Oil	Paddy	Cloth
8	IV MUDGAL	(M)	Cotton (Lint)	Cotton (Lint)	Cloth
9	V MUNIRABAD PROJECT AREA	(SA)	-	-	Cement
10	I RAICHUR	(M)	Groundnut Oil	Cotton Bales (Lint)	Groundnut
11	III SINDHNUR	(M)	Cotton (Lint)	Edible Oil	Wheat
12	IV YELBARGA	(M)	Cotton - Khadi Cloth	Khadi Cloth	Rice

PART A - VILLAGE AND TOWN DIRECTORY

(i) Section I - VILLAGE DIRECTORY
(ii) Section II - TOWN DIRECTORY

VILLAGE DIRECTORY - AMENITIES AND LAND USE

EXPLANATORY NOTE

As the title signifies the Village Directory aims to provide information on amenities and land use pattern in respect of each and every village with the reference period as the year 1979-80. In all there are 20 columns in this tabular statement and, out of these as many as 9 are allotted to amenities and services while another 5 are earmarked for data on land use. The remaining columns are concerned about location code number and name of the village area and population, its proximity to an urban centre and, remarks. Since most of these column headings are concise and represent certain concepts, a column by column explanation is furnished herewith. This would enable the reader at the very outset to recognise the scope and appreciate the limitations of the data presented under various columns.

Column 1 : Location Code Number :-

The concept of location code numbers has already been explained in the Analytical Note. The location code number thus assigned to the village is entered in this column. This number, runs serially starting from 1 for every taluk and the data are presented for villages arranged in an ascending order of their location code numbers. If there are any villages in the taluk that are fully incorporated into the limits of any urban area or are completely submerged under the back waters of any reservoir but are continued to be borne on the jurisdictional-lists of the Survey and Settlement authorities such villages are mentioned at the end without any location code number and in all such cases it may incidentally be pointed out, no further data except the name and the area are furnished in the statement. Similarly in the case of villages which are classified as outgrowths of towns, their names and area particulars alone are given treating them at par with villages fully incorporated in urban areas.

Column 2 : Name of Village :-

The name of the village corresponding to the location code number is given in column 1 is spelt out in English in this column. By and large the spellings adopted at the previous i.e. 1971 Census, have been retained even now. However, errors arising out of misreporting and misprinting if any in the 1971 District Census Handbooks have been taken note of and the correct spellings are now used. So also changes in village names duly effected by the Government with the sanction of the concerned authorities have been taken into consideration while finalising the spellings of villages names for 1981 census purposes. Further, if the name of the village has now been spelt differently as compared to the spelling given in the 1971 District Census Hand book for whatever the reason the spelling as adopted in the 1971 District Census Handbook is also furnished within brackets below the present name of the village in the alphabetical list of villages for the convenience of the data user.

A little more explanation appears to be necessary about the places which appear in the list of towns as well as in the list of villages. This phenomenon occurs particularly in the case of Taluk and District Headquarter towns which, as revenue entities are geographically large villages. The main village site areas including the peripheral developed areas would have for long been incorporated into the urban limits without any change whatsoever in Survey and Settlement records. In the Original Survey records and also at the Resurvey, the entire village inclusive of all the lands that are incorporated into the urban limits continues to be shown as a regular revenue village. In other words the portion constituted into a town is not taken out from the parent village and formed into a separate and independent unit in the jurisdictional lists. Every civic body, be it a municipal corporation or a town municipality or a notified area or a sanitary board defines its own jurisdiction confining itself mostly to the built up area and the fringe areas for enforcing municipal rules and regulations. With the administrative and legal sanction of the Government which issues a notification in this behalf the civic body secures statutory rights for administering the local area so defined. The incorporated areas may at times cut across village boundaries and may comprise of portions belonging to the revenue jurisdiction of two or more villages. In some instances entire revenue lands of a village or of several villages are incorporated into the limits of a town in which case for purposes of census operations these villages lose their independent identity and are omitted in the list of villages of the taluk. But it is only in case of villages of which only certain portions are included in the town, especially those that contribute their names to the towns concerned that this apparent duplication of names occurs. In such cases the jurisdiction of the town is very clear and it covers only a portion of village which is constituted into an independent entity as urban for census enumeration purposes. The remaining area too is constituted as an independent unit under the rural category i.e. as a village. In order to distinguish this unique situation, the name of the village bears the suffix Rural within brackets in the census village lists. Division of the village into urban and rural components and the suffixing of the names is a special procedure adopted for census purposes only. That is to say, if one were to ask the Officers of the Survey, Settlement and Land Records whether in their lists there are villages such as say Bellary (Rural), Belgaum (Rural), Bijapur (Rural), Chamarajnagar (Rural), Magadi(Rural) Mandya (Rural), Mysore (Rural), Raichur (Rural) etc., the answer would be a definite 'no' and then they would say that there are villages of the same name but without the suffix Rural. Similarly in the village maps and other records pertaining to the above named places, the lands that are incorporated into urban areas are also shown as part and parcel of the village concerned.

Column 3 : Total area of the village (in hectares)

The total geographical area of the village as per revenue records is furnished in hectares up to two decimal places. In Karnataka the basic records are still maintained in acres and guntas or acres and cents that is the units of measurements which were first adopted at the time of the cadastral survey. After the introduction of the decimal system however the equivalents of these figures are also indicated, in addition to the already existing entries in registers such as Akarband and Records of Rights. The area of each Survey number or part thereof is converted into hectares and ares and square yards too in some cases. Thus if these converted figures for each such small unit are added together for the village the resultant total area would normally be either less or more than the corresponding figures that one would derive by the addition of figures in acres - guntas/

acres and cents and conversion of that into hectares and ares. For purposes of presentation in this statement the village level area and land use figures which were furnished in acres-guntas or acres-cents by the Revenue Officers have been converted into hectares and ares and these figures may not therefore be identical with the area as may be found entered in hectares and ares in the records of some of the villages. The marginal differences would be due to the factors explained above. Further, in the case of villages of which certain portions are incorporated into an urban area the extent thus categorised as urban has been deducted from the total geographical area of the revenue village and for this reason the particulars presented here would not be in full correspondence with the total area of that revenue administrative unit as mentioned in the village records. If area figures are not available for any village the abbreviation 'N.A.' is entered in this column and a note at the bottom of the page explains the reason thereof also.

Column 4 : Total Population and number of households :-

The total population of the village according to 1981 census and the number of households therein are indicated in this column. In the case of villages with no inhabitants i.e. nil population, the word un-inhabited is written across the line.

Columns 5 to 10 : Amenities available (if not available within the village, a dash may be shown in the column and next to it in brackets, the distance in broad ranges, viz.-5 Km, 5-10 Km and 10+ Km of the nearest place where the facility is available may be given):-

As the main heading for these columns suggest if the basic amenity covered under any of these columns were to be not available within the village then, instead of simply stating that fact, an attempt is made here to indicate the minimum distance (in ranges) that one has to cover to avail oneself of that specific facility located in a nearby village or a town. At the data collection stage the name of such nearest place having that amenity as also the distance thereto from the referent village have been ascertained to ensure a higher degree of reliability in reporting. The abbreviations made use of in these columns are explained below column by column.

Column 5 : Education :-

All types of educational institutions functioning in the village irrespective of the levels of education offered, the medium of education and the status of the managing body are considered under this column. The abbreviations used to denote institutions with different levels of education are :

i) P : Primary or Elementary School :

Schools providing education form I standard and upwards upto and inclusive of IV standard are classified as Primary Schools. This would also include junior basic schools if any.

For purposes of reporting, schools which provide education not merely from I to IV but also for higher standards, called composite schools for easy reference, are split up into different levels of education and counted as an independent unit under each such level.

ii) M : Middle or Junior Secondary School :-

Schools providing education from V standard and upwards upto and inclusive of VII standard and classified as middle schools. In Karnataka as a matter of fact the term middle school is no longer in vogue. Primary education itself consists of seven years of schooling and the first four year duration of this course is called Lower Primary and the next 3 year period is termed as Higher Primary. As mentioned above a Higher Primary School with I-VII standard is treated as two units i.e. one Primary School and one Middle School for accounting purposes.

iii) H : Matriculation or Secondary School :-

Schools providing education from VIII standard and upwards upto and inclusive of X standard are classified as High Schools. A composite school with I - X standard is treated as three separate units and counted separately under the category of Primary, Middle and High School.

iv) PUC : Higher Secondary/Intermediate/Pre-university/Junior College :-

Schools and colleges that provide education for the XI and XII standards or as is more common in Karnataka for the I and II year of the Pre-University Course, fall under this category. There are Higher Secondary Schools with VIII standard and upwards covering the XII standard and on the other hand there are also degree colleges which provide education for PUC I and PUC II year. These composite units are as explained earlier, split up into different levels for reporting purposes.

v) C : College :

This would cover all educational institutions that provide post PUC level education leading to University degree in any subject or combination of subjects, and also post-graduate levels of education.

vi) I : Industrial School :

Industrial Schools if any in the villages are indicated by the abbreviation 'I'.

vii) TR : Training School :

All types of Institutes that provide vocational and professional training are covered by this abbreviation.

viii) AC : Adult Literacy Class/Centre :

This abbreviation is recorded in this column only if adult literacy classes were being conducted regularly in the village during the reference year.

ix) O : Others :

All other types of educational institutions such as Sanskrit Pathasala, Urdu Madarasa, Makhtab etc., are included in this residuary category.

It is important to note that in this column whenever the number of institutions of a particular level or class exceeds one, only then the actual number is also reported immediately after the relevant abbreviation within brackets. That is to say the mere presence of an abbreviation without any numerical attribute signifies the existence of the facility,

in at least one institution for which that abbreviation stands. The numerals indicate the number of institutions or units of that level or type.

As explained already if a village does not have any educational institution whatsoever then a dash (-) is entered and thereafter, within brackets, the minimum distance that one has to cover to avail oneself of the primary level of educational facility is indicated. The emphasis here is on the most basic need i.e., the minimum level. In other-words, if the village has primary school, but not middle school or high school then no further information is furnished in respect of the proximity of a middle school and upwards. Similarly for a village with primary and middle schools but no high school or a college no further information is furnished in respect of the proximity of high school and college level facilities.

It may again be recalled that the concept of village covers the entire revenue jurisdiction of that unit and includes all the hamlets i.e. human settlements located therein.

Column 6 : Medical :-

The abbreviations used to denote the existence of medical institutions of different types in the village are :

H : Hospital
MCW : Maternity and Child Welfare Centre
MH : Maternity Home
CWC : Child Welfare Centre
HC : Health Centre
PHC : Primary Health Centre
PHU : Primary Health-Unit
D : Dispensary
FPC : Family Planning Centre
TB : T.B.Clinic
NH : Nursing Home
RP : Registered Medical Practioner
SMP : Subsidised Medical Practitioner
CHW : Community Health Worker
O : Others

If the number of institutions of a particular type happens to be more than one then that number is also indicated immediately after the relevant abbreviation.

If the village does not have any medical facilities whatsoever then the minimum distance that one has to cover to secure the minimum level of medical facility is indicated here in distance ranges.

The abbreviation H which stands for hospitals implies the availability of facilities for the treatment of in-patients also. In several Primary Health Centres also such facilities do exist. Likewise Maternity Homes also entertain in-patients but then these are confined only to maternity cases. This apart in all other cases except private nursing homes arrangements exist for the treatment of out-patients only. In local parlance in certain areas however even a dispensary is referred to as a hospital and the clinic run by a private medical practitioner as a dispensary and a private nursing home as a hospital. This indiscriminate usage at times leads to confusion and in view of this every attempt has been made to eliminate such reporting errors.

All types of medical institutions, irrespective of the system of medicine practised therein are covered under this colum without any attempt to provide a further break up by systems of medicine.

About the Community Health Worker it may incidentally be mentioned that it does not refer to workers in extension programmes like Malaria Surveillance Workers, Basic Health Worker, Auxiliary Nurse Midwife etc., but refers only to the paramedical personnel who have been specially trained for dispensing medicines for minor ailments at the doorsteps of the patients. This is an altogether new scheme and has not been introduced in Karnataka.

Column 7 : Drinking Water :-

Following are the abbreviations used to indicate the different sources of drinking water that are available in the village. These sources of drinking water supply may be public property or may even be owned by private persons and institutions. If there are two or more sources then all these sources are mentioned one after the other but separated by commas.

T : Tap	C : Canal
W : Well	L : Lake
TK : Tank	S : Spring
TW : Tube Well	N : Nallah/Stream
HP : Hand Pump	O : Others
R : River	NA : Information not available
F : Fountain	

If the village does not have any source of drinking water supply at all then, after a dash in this column, the distance range that one has to traverse to reach the nearest place with drinking water facility is indicated.

Column 8 : Post and Telegraph :-

In this column information on the availability of postal, telegraph and telephone facilities in the village is furnished using the following abbreviations.

PO : Post Office
TO : Telegraph Office
PTO : Post and Telegraph Offices
Phone : Telephone connection

Telephone connection need not necessarily indicate the availability of a public call office in the village, for even private telephone connections to subscribers have been taken into considerations while filling up this column. If a village has postal as well as telephone facilities then both these amenities are mentioned. Likewise if there is a PTO and telephone connection then both the abbeviations are entered in this column. On the otherhand if the village is not having any of these facilities then a dash is noted and next to it the distance to the nearest place having the minimum facility of a post office is indicated in ranges.

Column 9: Day or Days of the Market/Hat :-

This column refers to the weekly, bi-weekly markets i.e., the weekly shandy, held in villages with a view to cater to the needs of that village

and more so to the needs of the inhabitants of several surrounding villages. In local terminology such a weekly market is called Santhe and is quite popular in Karnataka. In the case of villages which host such shandies the actual day on which the shandy takes place is mentioned and in all other cases a dash is entered and thereafter the distance to the nearest place with a weekly market is indicated in ranges as specified in the column heading. The place where such weekly market gathers may be located in the limits of an adjoining taluk or district. The important matter for consideration here is the geographical proximity. In some cases where the nearest town or a large-sized village with a permanent market would serve the needs of the villagers, the distance ranges refer to such places with permanent markets only. In such cases obviously the nearest place where a weekly market is held would be very far away and will not be a matter of much significance.

Column 10 : Communication :

For purposes of this column only the means of public transport namely bus, railway and water transport system if any are considered. If the village is served by any mode of such public transport the fact is indicated using the undermentioned abbreviations :

BS : Bus
RS : Railway Station
NW : Navigable Water way (including river, canal, backwaters)

If a bus stop or a railway station is located within the territorial jurisdiction of a village then that villagae is considered as being served by that facility even if that bus stop or railway station is somewhat solitary and is located at some distance from the village-site. If more than one type of communication facility is available then all the relevant abbreviations are mentioned in this column. If no such facility is available at all then a dash is entered and thereafter the distance to the nearest place with a communication facility is indicated in ranges.

Column 11 : Approach to village :-

By approach to village is meant the type of road that leads to the village and this would indicate whether the village is accessible throughout the year or only during the fair season. The abbreviations used in this column are :

PR : Pucca Road
KR : Kachcha Road
NR : Navigable River
NC : Navigable Canal
NW : Navigable Waterway other than river and canal if any
FP : Foot path/Bridle path

If a village has a foot path or bridle path and also both pucca road and kachcha road then, only PR is recorded in this column as it would denote a higher level of facility of the same type. While kachcha road refers only to the unsurfaced mud road the term pucca road covers tar roads, cement roads water bound mecadum roads and metalled roads. But if in addition to either PR or KR the village has a waterway then information on the availability of a water way is also indicated.

Column 12 : Nearest town and distance :

The name of the nearest town, that is any urban area as defined for purposes of the 1981 Census, and the distance thereto from the village are indicated in this column. The town mentioned here need not be located within that very taluk or the district or even the State for that matter. The main point for consideration here is the geographical proximity. The distance however is reckoned not as a 'crow flies' but by some land route or water way. Further, when there is a cross country foot-path or a cart-track and a little more circutious road from the village or its proximity to the town then the distance by road is reported here in preference to the distance by foot-path or cart track. Similarly, when there are natural hurdles like unbridged rivers or streams the distance is furnished by the more circuitious route that the villagers would usually prefer. The information on distance is based on local enquiry by the reporting agency. If the town mentioned in this column belongs to another state then the name of that state is also indicated along with the name of the town and distance thereto.

Column 13 : Power Supply :-

If the village is electrified, that is if power is actually available, whatever may be the form of its use, then the village is regarded as enjoying this amenity of power-supply. If the supply is expressly restricted for say agricultural or any other specific purpose then this point is clearly stated by using a specific abbreviation. On the other hand if electricity is being supplied for all purposes without any reservations then information on various purposes is not separately mentioned. The abbreviations used in this column are :

ED : Electricity for domestic purpose only
E.Ag : Electricity for agricultural purposes only
EO : Electricity for other purposes like industrial, commercial etc,
EA : Electricity for all purposes stated above.

Column 14 : Staple Food :-

Information on the staple food i.e. the cereals used by the majority population during the major portion of the year is furnished under this column. It may incidentally be mentioned here that no probing enquiries have been made to ascertain the exact situation in each and every village and that the details presented here are of a general nature. In several cases when it is not possible to determine the particular staple cereal, a combination, of major staple foodgrains is given.

Columns 15 to 19 : Land use (i.e. area under different types of land use in hectares up to two places of decimal) :

The Ministry of Food and Agriculture, Government of India has recommended to the State Governments the following classifications of land use pattern for the maintenance of records and for

purposes of presentation here the same classification model has been adopted.

1. Forests,
2. Not available for cultivation,
   a) Lands put to non-agricultural uses,
   b) Barren and unculturable lands
3. Other uncultivated lands excluding fallow lands
   a) Permanent pastures and other grazing lands,
   b) Lands under miscellaneous tree-crops and groves not included in the net area sown,
   c) Culturable wastes
4. Fallow lands :
   a) Fallow lands other than current fallows,
   b) Current fallows
5. Net area sown.

Column 15 of the Village Directory corresponds to category 1 i.e., forest, while columns 16 and 17 put together represent the cultivated lands and correspond to the combination of categories 4 and 5 above. Similarly columns 18 and 19 respectively correspond to categories 3 and 2 of the above classification. The data furnished here are based on the village records and pertain generally to the year 1979. The total of the area figures reported under these columns tallies with the total geographical area of the village as noted in column 3.

Column 15 : Forest :-

This includes all lands classed as forests under any legal enactment dealing with forests or administered as forests whether State - owned or private and whether wooded or simply maintained as potential forest land. Lands transferred to forest department for afforestation as also the class C and D lands transfered thus by the revenue department are also classified as forests. Within the forest area itself there may ocassionally be cultivated patches or else there may be grazing lands. But such areas too are shown under column 15 only as forests. If within an area classified as forest some specific extents of lands have been expressly assigned for regular cultivation and the records have not been set right pending formalisation of grants and related processes of survey and settlement then such cropped areas are shown under column 16 or 17 as the case may be and the remainder alone is shown as forest under column 15. The processes of regularisation of land grants and effecting relevant changes in the basic records of survey and settlement are somewhat protracted and time consuming. Therefore the information merely based on records is, in some cases at least, likely to be different when compared with that based on the actual field situation.

Columns 16 and 17 : Irrigated (by source) and Unirrigated :-

These two columns cover all the agricultural lands and when added together would correspond to the net area sown plus the current and other fallows. The latter would imply all lands which were taken up for cultivation, but are temporarily out of cultivation for a period of not less than one year and not more than five years. All lands that are lying uncultivated as fallow for more than 5 years in succession are regarded as permanent fallows i.e., culturable waste and are covered under column 18. Area sown more than once during the same year, if any in the village,is counted only once under these columns. In column 16, a sourcewise break up of the irrigated area is furnished using the following abbreviations :

GC : Government Canal	TK : Tank
PC : Private Canal	R : River
W : Well(without Electricity)	L : Lake
WE : Well (with Electricity)	Wf: Water fall
TW : Tubewell (without electricity)	O: Others
TWE : Tubewell(with electricity)	T: Total

The concept of irrigation implies the existence of a source of water supply within a reasonable distance and an arrangement to regulate the supply of water according to the day-to-day needs of the crops raised in these fields. Naturally therefore all areas that are cultivated under purely rainfed conditions are treated as unirrigated. Though paddy is generally regarded as a wet crop, if it is raised purely as a rainfed crop as it very often is the case in heavy to very heavy rainfall regions, such areas are regarded as unirrigated for purposes of this column and shown under column 17. Similarly about garden crops, the area is considered for column 16 only if there is an element of irrigation. Sometimes it happens that the lands shown as dry and rainfed in the settlement records are in actual fact having irrigation facilities due to recent changes such as sinking of wells, introduction of lift irrigation or canal irrrigation on commissioning of a project etc. In such a case the actual situation is taken note of and despite its classification as rainfed in the records the area concerned is treated as irrigated Though rare, the opposite situation (where a plot of land originally shown as irrigated has ceased to enjoy that facility and is now yielding purely rainfed crops) is also met with and such a situation arises due to reasons such as breaching of tanks, drying up of irrigation wells and small tanks, defunct canal system and so on. The reporting agency has generally assessed the actual situation prevailing during the reference year 1979 while furnishing the data on irrigated lands. Regarding canal irrigation too it is the actual irrigated area and not the command area that has been reported here.

In column 17 the total extent of unirrigated lands, that is, dry lands cultivated as rainfed fields and the fallow lands put together is reported. As explained above, lands yielding rainfed paddy crop are considered as unirrigated.

Column 18 : Culturable Waste (including gauchar and groves):-

This category includes all lands available for cultivation whether not taken up for cultivation or taken up for cultivation once but not cultivated during the past five years or more in succession. Such lands may be either fallow or covered with shrubs and jungles which are not put to any use. These may be assessed or unassessed and may be in isolated blocks or within cultivated holdings. Lands under thatching grass, bamboo bushes and other groves which are not included under orchards or forests are also included under this category. Further, this includes all grazing lands irrespective

of whether they are permanent pastures and meadows or not. In several instances, lands that were at one time reserved for use as grazing fields and pastures and declared as assessed or unassessed wastes have over a period of time been brought under cultivation either fully or in parts as a result of gradual encroachments and also because of the Government policies regarding land grants. Thus, though in the records, the particular plot of land continues to be shown as a pasture the actual field situation would reveal that most of that land is actually under cultivation. In all such cases, to the extent possible, the actual field situation has been taken into consideration by the reporting agency.

Column 19 : Area not available for cultivation

In this column the total extent of land which is not available for cultivation in view of its being barren and unculturable as also that which is put to non-agricultural uses is reported. Mountains, deserts, rocky hills, quarries, ravines and the like as well as the lands that cannot be brought under cultivation except at a very high cost are included in the category of barren and uncultivable lands. The category of lands put to non-agricultural uses covers all lands occupied by buildings, roads, railways, parks and playgrounds, area under water viz., rivers, streams, canals, reservoirs, tanks, ponds etc., and land put to any other use which is apparently non-agricultural.

Column 20 : Remarks including any place of religious, historical or archaeological interest :-

Though the heading does not reveal, in this column, information of general interest has been provided by reporting the number of news - paper copies circulated in the village, number of motor cycles and scooters, number of cars and jeeps as well as the number of tractors available in the village. The following abbreviations are used :-

N : Newspaper copies circulating in the village
M : Motor cycles/Scooters available in the village
C : Cars/Jeeps available in the village
T : Tractors available in village

Immediately after the abbreviations the number of units is indicated to provide a quantitative index to the data furnished. If in a village there is nothing to report on this topic i.e., on any one or more of these items, then the concerned abbreviations are not entered at all. In other words, the abbreviation if found mentioned in this column is always followed by a numerical attribute.

It is necessary to note at this juncture that the information is based on what may be regarded as superficial oral enquiries by the reporting agency and may therefore be considered as a rough estimate at a given point of time i.e. during the year 1979-80. In this column a numerical reference has also been given along with the abbreviation A -in respect of the notes, provided elsewhere in the volume, about villages having matters of particular religious, historical or archaeological interest to report. Such notes have generally been prepared on the basis of published material.

DEVADURGA TALUK

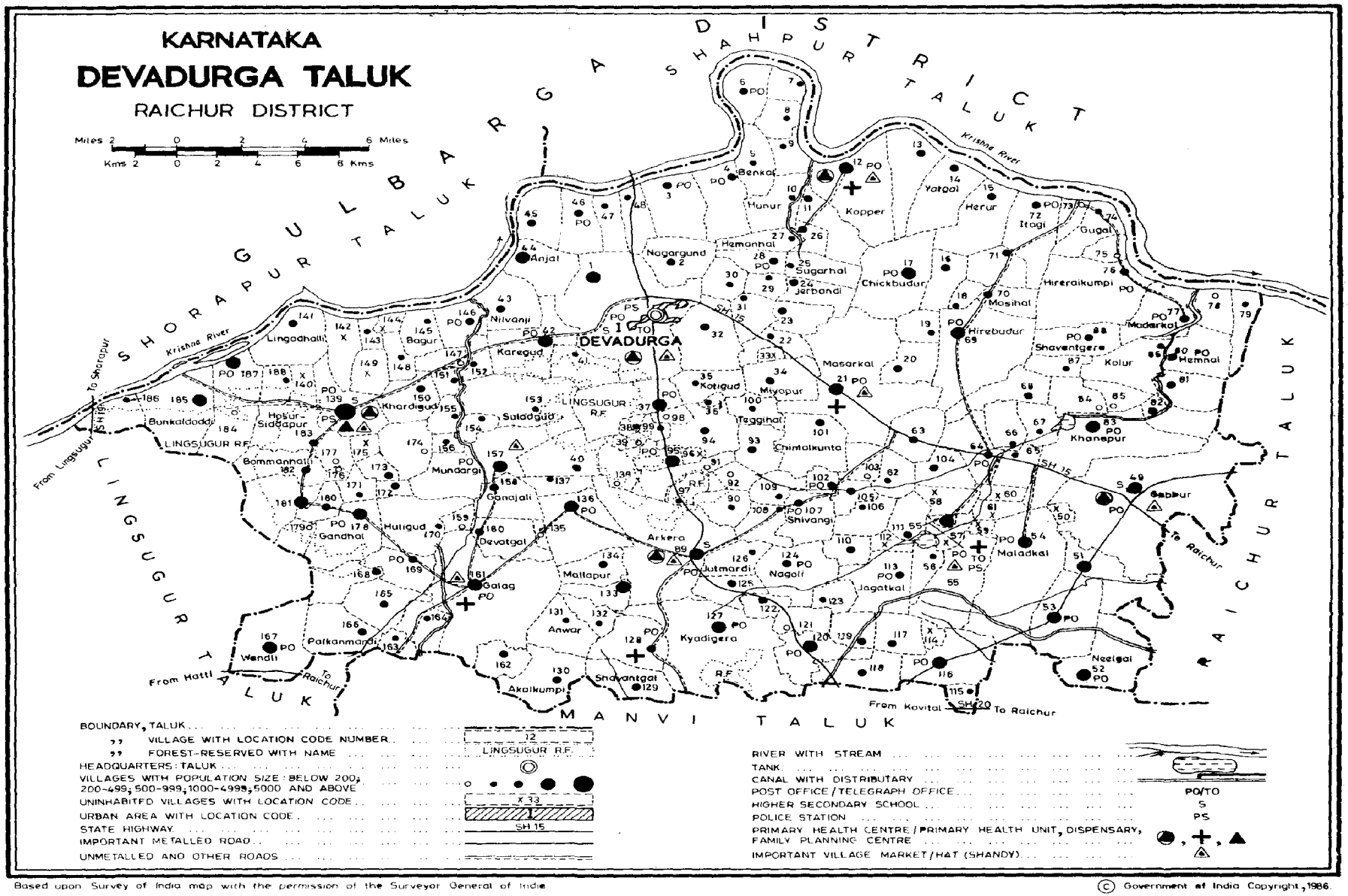

Based upon Survey of India map with the permission of the Surveyor General of India

© Government of India Copyright, 1986.

ALPHABETICAL LIST OF VILLAGES

TALUK : DEVADURGA

Sl. No.	Name of Village	1981 Census L.C. No.	Population 1971	Population 1981
1	2	3	4	5
1	Adkalgud	132	241	401
2	Agrahar (Agrahal)	123	294	288
3	Akalkumpi	130	766	845
4	Aldharti	62	238	218
5	Alkod	128	678	837
6	Amrapur	65	565	466
7	Amrapur	151	260	276
8	Anchesugur	45	655	684
9	Andankhed	61	..	..
10	Anjal	44	1030	1016
11	Anwar	131	447	441
12	Apprahal	78	120	133
13	Arkera	89	2819	3612
14	Arshangi	11	611	687
15	Bagur	145	361	418
16	Bandegud	125	401	893
17	Bassapur	184	82	115
18	Baswantpur	79	295	226
19	Bekalmardi (Bekalmardi)	121	165	172
20	Benderganekal	136	1857	2117
21	Benkal	5	417	438
22	Bhogiramangund	180	514	762
23	Bhumangund	133	916	1312
24	Bommanhal	81	797	705
25	Bommanhalli	182	594	954
26	Buddinni	110	653	645
27	Buddinni	144	..	..
28	Budinhal	68	597	558
29	Bunkaldoddi	185	1327	1602
30	Chadkalgudda	162	642	775
31	Chapalki	142	..	..
32	Chickbudur	17	1397	1296
33	Chickhonkuni (Chickhunkoni)	22	458	447
34	Chickkudalgi	85	19	15
35	Chickraikumpi	75	222	194
36	Chikkaldoddi	99	158	244
37	Chinchodi	187	1421	1640
38	Chintalkunta	101	590	667
39	Devadurga (Rural) Deodurg (Rural)	1	371	1249
40	Devatgal	160	391	523
41	Devergud	31	216	286
42	Devergud	164	162	233
43	Dondambli	4	1018	953
44	Durg	57	..	..
45	Gabbur	49	4444	4822
46	Gagal	73	121	182
47	Gajaldinni	155	387	402
48	Galag	161	2879	2821
49	Ganajali	158	584	660
50	Gandhal	178	1211	1431
51	Ganekal	53	1497	1593
52	Gejjibhavi	105	460	550
53	Gopalpur	46	849	880
54	Gopendeverhalli (Gopendevarhalu)	18	193	237
55	Govindpalli	111	595	587
56	Guddad Irabgera	38	201	204
57	Gugal	74	494	427
58	Gundgurthi	28	652	586
59	Guntarhal	20	744	735
60	Haddinhal	66	435	431
61	Hal-Jadaldinni	108	241	353
62	Hampergundi	149	..	..
63	Hanchinhal	87	517	394
64	Heggaddinni	117	627	612
65	Hemanal	27	229	242
66	Hemnhal	80	906	790
67	Hemnur	94	804	729
68	Herundi	146	656	706
69	Herur	15	739	712
70	Hirebudur	69	1377	1462
71	Hirehonkuni	33	..	..
72	Hirekudalgi	84	178	155
73	Hireraikumpi	76	1024	842
74	Honkatmalli	93	656	615
75	Honnatagi	82	529	518
76	Horahatti	177	..	23
77	Hosur Siddapur	183	857	992
78	Huligud	170	321	364
79	Hungunbad	106	203	212
80	Hunur (Hamnur)	10	132	224
81	Huvinhadgi	48	407	360
82	Ingaladhal	67	443	360
83	Itagi	72	712	672
84	Jagatkal	113	867	851
85	Jagir-jadaldinni	120	995	1058
86	Jalhalli	139	6166	7477
87	Jambaldinni (Jamaldinni)	147	176	165
88	Jaradbandi	109	255	255
89	Javgud	58	..	..
90	Jerbandi (Jarbandi)	24	666	652
91	Jinnapur	104	591	545
92	Joladhadgi	3	638	702
93	Jutmardi	126	133	262
94	Kachapur	138	..	84
95	Kadligud	59	..	..
96	Kakkaldoddi	172	479	592
97	Kakargal	63	646	687
98	Kamaldinni	173	506	701
99	Kamdhal	29	217	245
100	Kardigudda (Kardigud)	30	676	200
101	Kardona	92	46	87
102	Karegud	42	1363	1625
103	Karkihalli	8	420	458
104	Katmalli	159	119	106
105	Kelgin Irabgera (Kaligina Irbgera)	37	1287	1626
106	Khanapur	83	1007	1177
107	Khardigud	56	329	338
108	Khardigud	150	676	989
109	Kolur	86	486	324
110	Konchapli	6	755	756
111	Kopper	12	1477	1716
112	Kothdoddi	95	1365	1240
113	Kotigud	35	239	328
114	Kurkihalli	13	672	781
115	Kyadigera	127	2095	2324
116	Laxminarayanapura	50	..	..
117	Lingadhalli	141	556	692
118	Madarkal	77	985	840
119	Madarkal	163	644	438
120	Mailapur	135	..	107
121	Maladkal	54	2146	2300
122	Malkamdinni	91	221	180
123	Mallapur	134	424	828
124	Malledevergud	122	346	504
125	Mallinaikandoddi	97	336	444
126	Mansagal (Manasgal)	36	164	317
127	Mandalgud	154	310	349
128	Markamdinni	119	709	586
129	Masarkal	21	2725	3048
130	Maseedpur (Masidpura)	51	694	1172

ALPHABETICAL LIST OF VILLAGES

TALUK : DEVADURGA

Sl. No.	Name of Village	1981 Census L.C. No.	Population 1971	Population 1981
1	2	3	4	5
131	Masihal	70	604	611
132	Matpalli	71	565	524
133	Mednapur	148	220	240
134	Miyapur	34	402	576
135	Mudalagund	165	624	700
136	Mudgot	143	303	302
137	Mudvaigaddi (Mudwaigaddi)	176	..	29
138	Mukanhal	156	363	365
139	Mundargi	157	1305	1458
140	Mustoor	102	578	708
141	Mydargol	7	209	247
142	Mykaldoddi (Makaldoddi)	171	395	441
143	Nagadinni	116	1295	1426
144	Nagargund	2	903	863
145	Nagarhal	19	343	267
146	Naglapur	179	35	60
147	Nagoli	124	786	828
148	Navalgud	152	297	302
149	Neelgal	52	1478	1475
150	Nilvanji	43	631	653
151	Nimbaidoddi	39	..	52
152	Ooti	168	613	506
153	Palkanmardi	166	806	696
154	Pandyan	137	450	437
155	Parapur	174	121	155
156	Paratpur	9	263	308
157	Piligund	90	332	369
158	Pilikal	96	..	..
159	Ramanhal	26	774	821
160	Ramdurg	55	2216	2153
161	Rampur	112	..	..
162	Salkyapur	16	501	507
163	Samudra (Samamdar)	40	328	589
164	Sasvigera	32	342	826
165	Shakapur (Shakapar)	103	253	144
166	Shavantgal	129	619	865
167	Shavantgera	88	1095	894
168	Shivangi	107	679	738
169	Somanmardi	181	837	1218
170	Sugarhal	25	291	349
171	Suladgud	153	188	333
172	Sunkeshwarhal	64	771	795
173	Sunnadkal (Sunnadkal)	169	590	772
174	Sutardinni	114	..	.
175	Teggihal	100	462	370
176	Timmapur	175	..	..
177	Tippaldinni	115	387	485
178	Tippapur	60	..	..
179	Veergot	186	253	256
180	Venglapur	41	309	472
180	Wagadambli (Vegdambli)	47	341	378
182	Wandli	167	1571	1679
183	Yeldoddi (Yalooddi)	98	215	194
184	Yatgal	14	785	732
185	Yergudda	188	408	471
186	Yermasal (Yeramsal)	23	625	713
187	Yerkamandoddi	140	..	..
188	Yermarus	118	410	545

DEVADURGA TALUK

VILLAGE DIRECTORY

Taluk : Devadurga

AMENITIES AND LAND USE

L.C. No.	Name of Village	Total Area of the village (in hectares and ares)	Total Population and number of households		Amenities available (if not available within the village, a dash (-) may be shown in the column and next to it in brackets, the distance in broad ranges viz., -5kms, 5-10kms and 10+ kms of the nearest place where the facility is available may be given)						Approach to village
					Educational	Medical	Drinking water	Post and Telegraph	Day or Days of the market/hat if any	Communications [Bus stop, Railway Station, Waterway]	
1	2	3	4a	4b	5	6	7	8	9	10	11
1	Devadurga (Rural)	3809.73	1249	232	P	-(-5)	W	-(-5)	-(-5)	-(-5)	PR
2	Nagargund	974.36	863	168	P	-(-5)	W,Hp	-(-5)	-(-5)	-(-5)	PR
3	Joladhadgi	1196.68	702	106	PM	-(5-10)	T,R	PO	-(5-10)	BS	PR
4	Dondambli	1095.44	953	181	P	-(5-10)	W,Hp	PO	-(5-10)	BS	PR
5	Benkal	673.67	438	82	P	-(5-10)	W,Hp	-(-5)	-(5-10)	BS	PR
6	Konchapli	874.78	756	153	P	-(10+)	W,Hp	PO	-(10+)	-(5-10)	PR
7	Mydargol	440.37	247	42	-(-5)	-(10+)	R,Hp	-(-5)	-(10+)	-(5-10)	PR
8	Karkihalli	495.96	458	84	P	-(10+)	R,Hp	-(-5)	-(10+)	BS	PR
9	Paratpur	390.19	308	51	P	-(10+)	W,Hp	-(-5)	-(10+)	BS	PR
10	Hunur	663.47	224	46	-(-5)	-(5-10)	W,Hp	-(-5)	-(5-10)	BS	PR
11	Arshangi	886.81	687	121	P	-(-5)	W,Hp	-(-5)	-(5-10)	BS	PR
12	Kopper	2137.69	1716	314	PM	PHU,D	R	PO,Phone	Wednesday	BS	PR
13	Kurkihalli	1095.16	781	143	P	-(-5)	R,Hp	-(-5)	-(-5)	BS	PR
14	Yatgal	1201.94	732	153	P	-(-5)	R,Hp	-(-5)	-(-5)	BS	PR
15	Herur	1315.55	712	143	P	-(-5)	R,Hp	-(-5)	-(-5)	BS	PR
16	Salkyapur	596.50	507	105	P	-(-5)	W,Hp	-(-5)	-(-5)	BS	PR
17	Chickbudur	1749.40	1296	270	PM	-(-5)	W,Hp	PO	-(-5)	-(-5)	PR
18	Gopedeverhalli	232.85	237	36	P	-(-5)	W,Hp	-(-5)	-(-5)	-(5-10)	PR
19	Nagarhal	381.42	267	43	P	-(-5)	W,Hp	-(-5)	-(-5)	BS	PR
20	Gutarhal	654.90	735	121	P	-(-5)	W,Hp	-(-5)	-(-5)	BS	PR
21	Masarkal	3344.95	3046	513	PM	D	T,W,Hp	PO	Wednesday	BS	PR
22	Chickhonkuni	515.33	447	86	P	-(-5)	W,Hp	-(-5)	-(-5)	BS	PR
23	Yermasal	405.35	713	134	P	-(5-10)	W,Hp	-(5-10)	-(5-10)	BS	KR
24	Jerbandi	684.79	652	142	P	-(5-10)	W	-(5-10)	-(5-10)	BS	PR
25	Sugarhal	556.82	349	68	P	-(5-10)	W	-(5-10)	-(5-10)	BS	KR
26	Ramanhal	303.91	821	155	P	-(5-10)	W,Hp	-(5-10)	-(5-10)	BS	PR
27	Hemanhal	415.62	242	34	P	-(5-10)	W	-(-5)	-(5-10)	BS	PR
28	Gundgurthi	454.27	586	104	P	-(5-10)	W,Hp	PO	-(5-10)	BS	KR
29	Kamdhal	301.96	245	44	P	-(5-10)	W,Hp	-(-5)	-(5-10)	BS	PR
30	Kardigudda	493.41	200	38	P	-(-5)	W	-(-5)	-(-5)	BS	PR
31	Devergud	531.11	286	51	P	-(-5)	W	-(-5)	-(-5)	BS	PR
32	Sasvigera	1352.20	826	132	P	-(5-10)	O	-(-5)	-(5-10)	BS	KR
33	Hirehonkuni	93.27				UN-INHABITED					
34	Miyapur	927.78	576	77	P	-(5-10)	W,Hp	-(-5)	-(5-10)	BS	KR
35	Kotigud	651.23	328	59	P	-(5-10)	W,Hp	-(-5)	-(5-10)	BS	PR
36	Mansagal	74.90	317	56	P	-(5-10)	W,Hp	-(-5)	-(5-10)	BS	PR
37	Kelgin Irabgera	1472.25	1626	278	P	-(10+)	W,Hp	PO	-(10+)	BS	PR
38	Guddad Irabgera	119.61	204	37	-(-5)	-(10+)	O,Hp	-(-5)	-(10+)	BS	KR
39	Nigbaidoddi	135.31	52	11	-(-5)	-(5-10)	O	-(-5)	-(5-10)	-(-5)	KR
40	Samudra	998.68	589	94	P	-(10+)	W,Hp	-(-5)	-(10+)	BS	PR
41	Venglapur	708.34	472	80	P	-(5-10)	W,Hp	-(-5)	-(5-10)	-(5-10)	KR
42	Karegud	1250.77	1625	283	PM	-(5-10)	W	PO	-(5-10)	BS	PR
43	Nilvanji	1017.36	653	113	P	-(5-10)	W,Hp	-(-5)	-(5-10)	BS	PR
44	Anjal	957.92	1016	204	P	-(5-10)	R,Hp	-(-5)	-(5-10)	BS	PR
45	Anchesugur	843.59	684	127	P	-(10+)	R,Hp	-(-5)	-(10+)	BS	KR

VILLAGE DIRECTORY

AMENITIES AND LAND USE

Taluk : Devadurga

Nearest Town and distance (in Km.)	Power Supply	Staple food	Land use (area under different types of land use in hectares and ares)					Remarks including any place of religious, historical or archeological interest	L.C. No.
			Forest	Irrigated (by source of irrigation)	Un-irrigated	Culturable waste (including gauchar and groves)	Area not available for cultivation		
12	13	14	15	16	17	18	19	20	1
Devadurga-1	EA	Jowar, Rice	865.33	WE:4.25, W:20.03 Tk:42.78, T:67.06	1978.21	300.39	598.74	-	1
Devadurga-3	EA	Jowar,Rice	48.47	-	676.21	219.66	30.02	-	2
Devadurga-8	EA	Jowar,Rice	-	-	763.65	-	433.03	-	3
Devadurga-10	EA	Jowar,Rice	-	-	767.78	115.86	211.80	-	4
Devadurga-11	EA	Jowar,Rice	-	-	581.85	0.05	91.77	T:1	5
Devadurga-16	-	Jowar,Rice	-	-	671.59	7.15	196.04	-	6
Devadurga-16	-	Jowar Rice	-		292.69	-	147.68	-	7
Devadurga-14	EAg	Jowar	-	WE:2.43, T:2.43	416.76	7.67	69.10	-	8
Devadurga-11	-	Jowar	-	-	335.79	11.45	42.95	-	9
Devadurga-10	-	Jowar	-	W:1.62, T:1.62	644.91	-	16.94	-	10
Devadurga-10	EA	Jowar	-	W:8.50, T:8.50	873.98	-	4.33	-	11
Devadurga-14	EA	Jowar, Rice	-	WE:10.12, T:10.12	1893.09	46.20	188.28	N:5, M:2, C:1, T:2	12
Devadurga-18	EAg	Jowar,Rice	-	WE:2.43, T:2.43	997.68	-	95.05	-	13
Devadurga-18	EAg	Jowar,Rice	-	WE:1.21, W:5.01, T:6.22	1057.47	-	138.25	-	14
Devadurga-22	-	Jowar,Rice	-	W:4.05, T:4.05	1097.49	-	214.01	T:1	15
Devadurga-19	-	Jowar,Rice	-	W:1.82, T:1.82	588.42	-	6.26	T:1	16
Devadurga-19	-	Jowar,Rice	-	-	1711.18	-	38.22	-	17
Devadurga-19	-	Jowar	-	-	218.19	0.32	14.34	-	18
Devadurga-16	-	Jowar,Rice	-	-	361.37	-	20.05	T:1	19
Devadurga-13	EA	Jowar,Rice	-	-	537.48	14.69	102.73	T:1	20
Devadurga-8	EA	Jowar,Rice	118.69	Tk:78.71, T:78.71	2574.29	64.88	508.38	N:4, M:1, C:1, T:5	21
Devadurga-5	EA	Jowar,Rice	-	Tk:48.56, T:48.56	340.37	4.95	121.45	C:1	22
Devadurga-8	EA	Jowar,Rice	-	-	369.96	3.52	31.87	-	23
Devadurga-8	EA	Jowar,Rice	-	W:2.43, T:2.43	627.84	8.41	46.11	T:1	24
Devadurga-8	EA	Jowar,Rice	-	W:8.09, Tk:20.24 T:28.33	476.95	6.88	44.66	-	25
Devadurga-8	EA	Jowar,Rice	-	-	280.64	-	23.27	-	26
Devadurga-8	EA	Jowar,Rice	-	W:4.86, T:4.86	399.27	-	11.49	-	27
Devadurga-6	EA	Jowar,Rice	-	W:4.45, T:4.45	431.61	-	18.21	-	28
Devadurga-6	EA	Jowar,Rice	-	W:1.21, T:1.21	273.33	1.62	25.80	-	29
Devadurga-5	EA	Jowar,Rice	84.98	W:1.62, T:1.62	352.84	-	53.97	-	30
Devadurga-5	EA	Jowar,Rice	-	-	499.50	-	31.61	-	31
Devadurga-6	-	Jowar,Rice	-	-	957.36	362.38	32.46	-	32
			-	Tk:24.28, T:24.28	50.91	-	18.08	-	33
Devadurga-8	-	Jowar,Rice	-	W:4.05, T:4.05	874.77	30.79	18.17	T:1	34
Devadurga-10	-	Jowar,Rice	-	-	591.93	27.16	32.14	-	35
Devadurga-10	-	Jowar,Rice	-	W:6.07, T:6.07	47.56	10.01	11.26	-	36
Devadurga-11	-	Jowar,Rice	-	W:12.14, T:12.14	1045.31	390.35	24.45	-	37
Devadurga-11	-	Jowar,Rice	-	-	66.35	51.54	1.72	-	38
Devadurga-18	-	Jowar	-	-	60.03	16.20	59.08	-	39
Devadurga-13	-	Jowar	-	-	477.98	483.26	37.44	-	40
Devadurga-6	EA	Jowar	32.44	-	374.70	188.05	113.15	-	41
Devadurga-6	-	Jowar	42.31	-	747.78	242.68	218.00	-	42
Devadurga-10	-	Jowar	-	-	896.75	49.41	71.20	-	43
Devadurga-10	-	Jowar	-	-	848.93	-	108.99	-	44
Devadurga-11	EA	Jowar	-	-	722.60	-	120.99	N:1, M:1, T:1	45

VILLAGE DIRECTORY

Taluk : Devadurga

AMENITIES AND LAND USE

L.C No.	Name of village	Total Area of the village (in hectares and ares)	Total Population and number of households		Amenities available (if not available within the village, a dash (-) may be shown in the column and next to it in brackets, the distance in broad ranges viz., - 5 kms, 5-10 kms and 10 + kms of the nearest place where the facility is available may be given)						Approach to village
					Educational	Medical	Drinking water	Post and Telegraph	Day or Days of the market/hat if any	Communications [Bus stop, Railway Station, Waterway]	
1	2	3	4a	4b	5	6	7	8	9	10	11
46	Gopalpur	763.20	880	165	PM	-(5-10)	W,Hp	PO	-(5-10)	BS	KR
47	Wagadambli	489.69	378	65	P	-(5-10)	R	-(-5)	-(5-10)	BS	KR
48	Huvinhadgi	615.14	360	66	P	-(-5)	R,Hp	-(-5)	-(-5)	BS	PR
49	Gabbur	5347.32	4822	860	P_2MH	PHU	T,W,Hp	PO,Phone	Thursday	BS	PR
50	Laxminarayanpur	130.49			UN-INHABITED						
51	Maseedpur	1207.34	1172	222	P	-(-5)	W,Hp	-(-5)	-(-5)	-(5-10)	PR
52	Neelgal	1315.88	1475	280	PM	-(-5)	Tk,HP	PO	-(-5)	BS	PR
53	Ganekal	1516.46	1593	300	PM	-(5-10)	W,Hp	PO	-(5-10)	BS	PR
54	Maladkal	2770.45	2300	421	PM	-(-5)	W,Hp	PO	-(-5)	BS	KR
55	Ramdurg	1645.11	2153	375	P_2M	D	T,W,Hp	PTO, Phone	Friday	BS	KR
56	Khardigud	423.83	338	56	P	-(-5)	W	-(-5)	-(-5)	BS	KR
57	Durg	352.10			UN-INHABITED						
58	Javgud	536.85			UN-INHABITED						
59	Kadligud	112.98			UN-INHABITED						
60	Tippapur	211.13			UN-INHABITED						
61	Andankhed	280.72			UN-INHABITED						
62	Aldharti	451.62	218	42	P	-(-5)	W,Hp	-(-5)	-(-5)	BS	KR
63	Kakargal	752.82	687	129	P	-(5-10)	W,Hp	-(-5)	-(5-10)	BS	PR
64	Sunkeshwarhal	838.88	795	129	PM	-(5-10)	W,Hp	PO	-(5-10)	BS	PR
65	Amrapur	527.37	466	82	P	-(-5)	W,Hp	-(-5)	-(-5)	BS	KR
66	Haddinhal	508.63	431	85	PM	-(5-10)	W,Hp	-(-5)	-(5-10)	BS	PR
67	Ingaladhal	595.92	360	61	P	-(5-10)	W,Hp	-(-5)	-(5-10)	BS	PR
68	Budinhal	829.65	558	99	P	-(5-10)	W,Hp	-(-5)	-(5-10)	BS	KR
69	Hirebudur	2143.75	1462	274	PM	-(5-10)	T,W,Hp	PO	-(5-10)	BS	KR
70	Masihal	463.71	611	113	P	-(5-10)	W,Hp	-(-5)	-(5-10)	BS	KR
71	Maipalli	619.93	524	101	P	-(-5)	W,Hp	-(-5)	-(-5)	BS	KR
72	Itagi	1141.98	672	115	P	-(10+)	R,Hp	PO	-(10+)	BS	KR
73	Gagal	326.37	182	26	-(-5)	-(10+)	R,Hp	-(-5)	-(10+)	BS	KR
74	Gugal	795.88	427	91	P	-(10+)	R,Hp	-(-5)	-(10+)	BS	KR
75	Chickraikumpi	345.89	194	43	P	-(10+)	R,Hp	-(-5)	-(10+)	BS	KR
76	Hireraikumpi	2331.65	842	164	P	-(10+)	T,R,Hp	PO	-(10+)	BS	KR

VILLAGE DIRECTORY

AMENITIES AND LAND USE

Taluk : Devadurga

Nearest Town and distance (in Km.)	Power Supply	Staple food	Land use (area under different types of land use in hectares and ares)					Remarks including any place of religious, historical or archeological interest	L.C. No.
			Forest	Irrigated (by source of irrigation)	Un-irrigated	Culturable waste (including gauchar and groves)	Area not available for cultivation		
12	13	14	15	16	17	18	19	20	1
Devadurga-8	EA	Jowar	-	W:1.42, T:1.42	595.08	-	166.70	-	46
Devadurga-8	EA	Jowar	-	-	366.43	-	123.26	-	47
Devadurga-8	EA	Jowar	-	-	462.00	-	153.14	-	48
Raichur-29	EA	Jowar Rice	37.80	Tk:8.09, T:8.09	4662.43	252.11	386.89	N:35, M:5, C:1, T:11 A-I	49
			-	-	125.26	1.24	3.99		50
Raichur-35	EA	Jowar Rice	-	-	1149.80	-	57.54	-	51
Raichur-27	EA	Jowar Rice	-	Gc:148.43, T:148.43	943.93	5.70	217.82	C:2	52
Raichur-30	EA	Jowar	72.33	-	1241.77	19.22	183.14	T:2	53
Raichur-35	EA	Jowar	-	-	2662.29	-	148.16	T:1	54
Raichur-37	EA	Jowar	38.46	-	1244.11	-	362.54	N:4, M:1, T:4	55
Devadurga-30	-	Jowar	-	-	347.06	-	76.77	-	56
			-	-	127.28	-	224.82	-	57
			-	R:1.17, T:1.17	419.76	-	115.92	-	58
			-	-	112.90	-	0.08	-	59
			-	-	162.73	-	48.40	-	60
			-	-	249.89	-	30.83	-	61
Devadurga-26	EA	Jowar	36.46	R:2.19, T:2.19	346.77	-	66.20	-	62
Devadurga-16	EA	Jowar	-	-	560.70	-	192.12	-	63
Devadurga-20	EA	Jowar	-	Tk:14.87, T:14.87	694.64	-	129.37	T:4	64
Raichur -22	EA	Jowar	-	-	442.50	36.69	48.18	T:2	65
Devadurga-32	EA	Jowar	-	-	502.02	-	6.61	T:1	66
Devadurga-35	-	Jowar	-	-	576.78	-	19.14	-	67
Devadurga-36	-	Jowar	-	-	822.75	-	6.90	N:1	68
Devadurga-38	EA	Jowar	-	-	2119.06	-	24.69	T:4	69
Devadurga-32	EA	Jowar	-	-	461.35	-	2.36	T:1	70
Devadurga-35	EA	Jowar	-	W:8.09, T:8.09	508.93	-	102.91	T:1	71
Devadurga-42	-	Jowar	-	-	806.12	-	335.86	M:1, T:4	72
Raichur-42	-	Jowar	-	-	219.64	-	106.73	-	73
Raichur-42	EA	Jowar	-	-	546.38	-	249.50	-	74
Raichur-42	-	Jowar	-	-	268.53	65.82	11.54	-	75
Devaurga-42	EA	Jowar	-	-	1843.94	65.82	421.89	-	76

VILLAGE DIRECTORY

Taluk : Devadurga

AMENITIES AND LAND USE

L.C No.	Name of village	Total Area of the village (in hectares and ares)	Total Population and number of households		Amenities available (if not available within the village, a dash (-) may be shown in the column and next to it in brackets, the distance in broad ranges viz., - 5 kms, 5-10 kms and 10 + kms of the nearest place where the facility is available may be given)						Approach to village
					Educational	Medical	Drinking water	Post and Telegraph	Day or Days of the market/hat if any	Communications [Bus stop, Railway Station, Waterway]	
1	2	3	4a	4b	5	6	7	8	9	10	11
77	Madarkal	1051.71	840	206	P	-(10+)	W,Hp	PO	-(10+)	BS	KR
78	Apprahal	554.25	133	17	-(-5)	-(10+)	W	-(-5)	-(10+)	BS	KR
79	Baswantpur	612.23	226	44	P	-(10+)	W	-(-5)	-(10+)	BS	KR
80	Hemnal	889.89	790	151	P	-(-5)	W,Hp	PO	-(-5)	BS	KR
81	Bommanhal	760.77	705	132	P	-(5-10)	W,Hp	-(-5)	-(5-10)	BS	KR
82	Honnatagi	602.78	518	95	P	-(-5)	W,Hp	-(-5)	-(-5)	BS	KR
83	Khanapur	2283.69	1177	204	PM	-(-5)	W,Hp	PO	-(-5)	BS	KR
84	Hirekudalgi	590.52	155	31	P	-(-5)	W,Hp	-(-5)	-(-5)	BS	KR
85	Chikkudalgi	344.72	15	2	P	-(-5)	W,Hp	-(-5)	-(-5)	BS	KR
86	Kolur	1074.08	324	64	P	-(5-10)	W,Hp	-(-5)	-(5-10)	BS	KR
87	Hanchinhal	346.82	394	68	P	-(5-10)	W,Hp	-(-5)	-(5-10)	BS	KR
88	Shavantgera	834.17	894	173	PM	-(5-10)	W,Hp	PO	-(5-10)	BS	PR
89	Arkera	3[illegible]78	3612	556	PMH	PHU	T,W,Hp	PO,Phone	Thursday	BS	KR
90	Piligund	426.32	369	74	P	-(5-10)	W,Hp	-(-5)	-(5-10)	BS	KR
91	Malkamdinni	429.46	180	31	P	-(-5)	W	-(-5)	-(-5)	BS	KR
92	Kardona	433.05	87	15	-(-5)	-(5-10)	W,Hp	-(-5)	-(5-10)	BS	KR
93	Honkatmalli	628.17	615	115	P	-(-5)	W	-(-5)	-(-5)	BS	KR
94	Hemnur	1005.28	729	146	PM	-(5-10)	W,Hp	-(-5)	-(5-10)	BS	KR
95	Kothdoddi	326.50	1240	275	PM	-(-5)	W,Hp	PO	-(-5)	BS	KR
96	Pilikal	106.91			UN-INHABITED						
97	Mallinaikandoddi	276.53	444	105	P	-(-5)	W,Hp	-(-5)	-(-5)	BS	KR
98	Yeldoddi	189.22	194	29	P	-(5-10)	W,Hp	-(-5)	-(5-10)	BS	KR
99	Chikkaldoddi	146.54	244	40	-(-5)	-(5-10)	W,Hp	-(-5)	-(5-10)	BS	KR
100	Teggihal	411.14	370	78	P	-(-5)	W,Hp	-(-5)	-(5-10)	BS	KR
101	Chintalkunta	1179.75	667	128	P	-(-5)	W,Hp	-(-5)	-(-5)	BS	KR
102	Mustoor	249.90	708	132	P	-(-5)	W,Hp	PO	-(-5)	BS	KR
103	Shakapur	447.41	144	38	P	-(5-10)	W,Hp	-(-5)	-(5-10)	BS	KR
104	Jinnapur	614.45	545	106	P	-(-5)	W,Hp	-(-5)	-(-5)	BS	KR
105	Gejjibhavi	283.89	550	78	P	-(-5)	W	-(-5)	-(-5)	BS	KR
106	Hungundbad	596.79	212	36	P	-(5-10)	W,Hp	-(-5)	-(5-10)	BS	KR
107	Shivangi	733.19	738	132	P	-(5-10)	W,Hp	PO	-(5-10)	BS	KR

VILLAGE DIRECTORY

AMENITIES AND LAND USE

Taluk : Devadurga

Nearest Town and distance (in Km.)	Power Supply	Staple food	Land use (area under different types of land use in hectares and ares)					Remarks including any place of religious, historical or archeological interest	L.C. No.
			Forest	Irrigated (by source of irrigation)	Un-irrigated	Culturable waste (including gauchar and groves)	Area not available for cultivation		
12	13	14	15	16	17	18	19	20	1
Raichur-42	-	Jowar	-	W:5.10, T:5.10	839.04	-	207.57	-	77
Raichur-40	-	Jowar	-	-	389.53	-	164.72	-	78
Raichur-38	-	Jowar	-	-	560.05	-	52.18	-	79
Devadurga-32	EA	Jowar	-	W:3.39, T:3.39	823.86	-	62.64	-	80
Devadurga-35	EA	Jowar	-	-	705.60	-	55.17	-	81
Devadurga-35	-	Jowar	-	-	585.72	-	17.06	-	82
Devadurga-34	EA	Jowar	-	Tk:32.78, T:32.78	2116.13	24.28	110.50	N:5, T:1	83
Devadurgda-32	-	Jowar	-	-	578.11	10.00	2.41	T:1	84
Raichur-32	-	Jowar	-	-	310.91	-	33.81	-	85
Devadurga-34	-	Jowar	-	-	1008.59	19.32	46.17	-	86
Devadurga-35	-	Jowar	-	-	330.20	14.14	2.48	-	87
Devadurga-38	-	Jowar	-	-	819.62	-	14.55	-	88
Devadurga-24	EA	Jowar Rice	198.27	Tk:73.15, T:73.15	1883.69	-	1240.67	N:25, M:2	89
Devadurga-32	EA	Jowar Rice	-	Tk:13.72, T:13.72	256.51	-	156.09	-	90
Devadurga-26	-	Jowar Rice	-	Tk:13.62, T:13.62	213.69	-	202.15	-	91
Devadurga-48	-	Jowar	-	Tk:9.55, T:9.55	361.92	-	61.58	-	92
Devadurga-24	-	Jowar	-	W:8.04, T:8.04	468.87	-	151.26	-	93
Devadurga-16	EA	Jowar Rice	-	Tk:58.25, T:58.25	597.65	-	349.38	-	94
Devadurga-26	EA	Jowar Rice	40.49	W:12.48, T:12.48	72.39	-	201.14	-	95
				Tk:9.81, T:9.81	80.24	-	16.86	-	96
Devadurga-24	-	Jowar Rice	-	W:6.66, T:6.66	166.00	-	103.87	-	97
Devadurga-16	-	Jowar Rice	-	W:1.28, T:1.28	165.17	-	22.77	-	98
Devadurga-16	-	Jowar Rice	-	W:5.70, T:5.70	103.34	-	37.50	-	99
Devadurga-16	-	Jowar Rice	-	-	183.82	-	227.32	-	100
Devadurga-24	-	Jowar Rice	-	W:6.17, T:6.17	736.23	-	437.35	-	101
Devadurga-26	EA	Jowar Rice	-	W:7.33, T:7.33	129.91	10.12	102.54	M:2, T:1	102
Devadurga-32	EA	Jowar Rice	-	-	163.77	3.80	279.84	-	103
Devadurga-26	EA	Jowar Rice	-	Tk:48.56, T:48.56	368.78	4.87	192.24	-	104
Devadurga-28	EA	Jowar Rice	-	Tk:24.28, T:24.28	209.30	14.25	36.06	T:1	105
Devadurga-32	EA	Jowar Rice	-	-	570.02	-	26.77	T:1	106
Devadurga-35	EA	Jowar	-	Tk:28.28, T:28.28	564.30	-	140.61		107

VILLAGE DIRECTORY

Taluk : Devadurga

AMENITIES AND LAND USE

L.C No.	Name of village	Total Area of the village (in hectares and ares)	Total Population and number of households		Amenities available (if not available within the village, a dash (-) may be shown in the column and next to it in brackets, the distance in broad ranges viz., - 5 kms, 5-10 kms and 10 + kms of the nearest place where the facility is available may be given)						Approach to village
					Educational	Medical	Drinking water	Post and Telegraph	Day or Days of the market/hat if any	Communications [Bus stop, Railway Station, Waterway]	
1	2	3	4a	4b	5	6	7	8	9	10	11
108	Haljadaldinne	524.42	353	57	P	-(-5)	W,Hp	-(5-10)	-(-5)	BS	KR
109	Jaradbandi	350.78	255	52	P	-(5-10)	W,Hp	-(5-10)	-(5-10)	BS	KR
110	Buddinni	470.35	645	112	P	-(5-10)	W,Hp	-(5-10)	-(5-10)	BS	KR
111	Govindpalli	463.67	587	90	P	-(5-10)	W	-(-5)	-(5-10)	BS	KR
112	Rampur	252.21			UN-INHABITED						
113	Jagatkal	1167.24	851	142	PM	-(10+)	Hp	PO	-(10+)	-(5-10)	PR
114	Sutradinni	138.46			UN-INHABITED						
115	Tippaldinni	245.47	485	92	P	-(10+)	W,Hp	-(-5)	-(10+)	BS	PR
116	Nagadinni	1168.98	1426	231	PM	-(10+)	W,Hp	PO	-(10+)	BS	PR
117	Heggadinni	584.85	612	103	PM	-(10+)	W,Hp	-(-5)	-(10+)	BS	KR
118	Yermarus	865.60	545	95	P	-(10+)	W,Hp	-(-5)	-(10+)	BS	KR
119	Markamdinni	477.45	586	123	P	-(10+)	W,Hp	-(-5)	-(10+)	BS	KR
120	Jagirjadaldinni	879.83	1058	195	PM	-(10+)	W,Hp	PO	-(10+)	BS	KR
121	Bekalmardi	493.91	172	39	-(-5)	-(10+)	W,Hp	-(-5)	-(10+)	BS	KR
122	Malledevergud	251.10	504	99	P	-(10+)	W,Hp	-(-5)	-(10+)	BS	KR
123	Agrahar	377.73	288	53	P	-(10+)	W,Hp	-(-5)	-(10+)	BS	KR
124	Nagoli	1390.82	828	162	P	-(10+)	W,Hp	PO	-(10+)	-(-5)	KR
125	Bandegud	530.88	893	129	P	-(5-10)	W,Hp	-(-5)	-(10+)	BS	KR
126	Jutmardi	582.12	262	39	-(-5)	-(-5)	W	-(-5)	-(10+)	BS	KR
127	Kyadigera	3343.79	2324	384	P	-(-5)	W,Hp	PO	-(10+)	BS	KR
128	Alkod	947.18	837	163	PM	D	W,Hp	PO	-(10+)	BS	KR
129	Shavantgal	799.29	865	157	P	-(-5)	W,Hp	-(-5)	-(10+)	BS	KR
130	Akalkumpi	1002.89	845	139	P	-(-5)	W,Hp	-(-5)	-(10+)	BS	KR
131	Anwar	848.51	441	84	P	-(-5)	W,Hp	-(-5)	-(10+)	BS	KR
132	Adkalgud	386.51	401	70	P	-(-5)	W,Hp	-(-5)	-(10+)	BS	KR
133	Bhumangund	535.38	1312	224	P	-(-5)	W,Hp	-(-5)	-(5-10)	BS	KR
134	Mallapur	610.00	828	145	P	-(-5)	W,Hp	-(-5)	-(5-10)	BS	KR
135	Mailapur	123.09	107	16	-(-5)	-(-5)	O	-(-5)	-(5-10)	-(-5)	KR
136	Benderganekal	1555.90	2117	375	P_2M	-(-5)	W,Hp	PO	-(-5)	BS	KR
137	Pandyan	347.89	437	80	P	-(-5)	W,Hp	-(-5)	-(-5)	BS	KR
138	Kachapur	611.50	84	14	-(-5)	-(-5)	O	-(-5)	-(-5)	-(-5)	KR

VILLAGE DIRECTORY

AMENITIES AND LAND USE

Taluk: Devadurga

Nearest Town and distance (in Km.)	Power Supply	Staple food	Land use (area under different types of land use in hectares and ares)					Remarks including any place of religious, historical or archeological interest	L.C. No.
			Forest	Irrigated (by source of irrigation)	Un-irrigated	Culturable waste (including gauchar and groves) Culturable	Area not available for cultivation		
12	13	14	15	16	17	18	19	20	1
Devadurga-29	EA	Jowar	-	W:5.77, T:5.77	400.56	-	118.09	-	108
Devadurga-32	-	Jowar Rice	63.46	Tk:0.72, T:0.72	202.19	4.06	80.35	-	109
Devadurga-32	-	Jowar Rice	-	-	435.88	-	34.47	-	110
Devadurga-34	-	Jowar	-	-	311.64	27.97	124.06	T:1	111
			25.16	-	165.89	-	61.16	-	112
Devadurga-42	-	Jowar Rice	-	-	1153.74	-	13.50	-	113
				Tk:6.48, T:6.48	126.27	2.57	3.14	-	114
Manvi-26	EA	Jowar	-	-	239.46	-	6.01	-	115
Manvi-32		Jowar	-	W:5.67, T:5.67	1119.12	-	44.19	T:1	116
Manvi-37	-	Jowar Rice	-	-	545.89	14.41	24.55	-	117
Manvi-32	EA	Jowar	-	Tk:54.63, T:54.63	705.63	38.03	67.31	-	118
Devadurga-48	-	Jowar Rice	52.90	-	403.20	0.09	21.26	-	119
Devadurga-40	EA	Jowar	-	W:19.51, T:19.51	630.15	24.69	205.48	T:1	120
Devadurga-35	EA	Jowar	-	-	445.43	7.99	40.49	-	121
Devadurga-34	-	Jowar Rice	-	-	226.73	-	24.37	-	122
Devadurga-40	-	Jowar	-	-	337.82	-	39.91	-	123
Devadurga-40	EA	Jowar	33.99	Tk:31.22, T:31.22	425.33	171.20	729.08	-	124
Devadurga-24	EA	Jowar	-	-	297.84	-	233.04	-	125
Devadurga-29	EA	Jowar Rice	-	Tk:55.52, T:55.52	414.66	-	111.94	-	126
Devadurga-32	EA	Jowar	101.90	Tk:51.33, T:51.33	1477.76	331.68	1381.12	N:2, T:1	127
Manvi-32	EA	Jowar	134.25	Tk:13.46, T:13.46	580.60	-	218.87	N:5, M:2, T:1	128
Manvi-32	EA	Jowar	-	-	690.42	29.01	79.86	-	129
Devadurga-32	-	Jowar	-	Tk:16.19, T:16.19	692.48	77.73	216.49	-	130
Devadurga-40	-	Jowar	71.28	-	495.32	24.45	257.46	-	131
Devadurga-40	-	Jowar	59.78	-	183.37	-	143.36	-	132
Devadurga-34	-	Jowar	23.55	Tk:24.28, T:24.28	373.08	-	114.47	-	133
Devadurga-32	-	Jowar	119.79	W:5.16, T:5.16	277.72	-	207.33	-	134
Devadurga-26	-	Jowar	-	W:4.92, T:4.92	118.17	-	-	-	135
Devadurga-24	EA	Jowar	116.09	Tk:26.31, T:26.31	966.46	-	447.04	-	136
Devadurga-24	EA	Jowar	-	Tk:36.86, T:36.86	274.36	-	36.67	-	137
Devadurga-15	-	Jowar	83.49	W:2.78, T:2.78	312.99	-	212.24	-	138

VILLAGE DIRECTORY

Taluk : Devadurga

AMENITIES AND LAND USE

L.C No.	Name of village	Total Area of the village (in hectares and ares)	Total Population and number of households		Amenities available (if not available within the village, a dash (-) may be shown in the column and next to it in brackets, the distance in broad ranges viz., - 5 kms, 5-10 kms and 10 + kms of the nearest place where the facility is available may be given)						Approach to village
					Educational	Medical	Drinking water	Post and Telegraph	Day or Days of the market/hat if any	Communications [Bus stop, Railway Station, Waterway]	
1	2	3	4a	4b	5	6	7	8	9	10	11
139	Jalhalli	1034.63	7477	1322	P_2MH	PHC,FPC RP_7	T,W,Hp	PO,Phone	Monday	BS	PR
140	Yerkamandoddi	385.01			UN-INHABITED						
141	Lingadhalli	1279.90	692	117	P	-(-5)	W	-(-5)	-(-5)	-(5-10)	KR
142	Chappalki	698.08			UN-INHABITED						
143	Mudgot	253.39	302	52	P	-(-5)	W,Hp	-(-5)	-(-5)	-(5-10)	KR
144	Buddini	211.79			UN-INHABITED						
145	Bagur	541.88	418	74	P	-(-5)	W,Hp	-(-5)	-(-5)	-(5-10)	KR
146	Herundi	672.50	706	142	P	-(-5)	W,Hp	PO	-(-5)	-(-5)	KR
147	Jambaldinni	310.43	165	33	-(-5)	-(-5)	W	-(-5)	-(-5)	BS	PR
148	Mednapur	366.98	240	42	P	-(-5)	W,Hp	-(-5)	-(-5)	-(-5)	KR
149	Hamper Gundi	437.35			UN-INHABITED						
150	Khardigud	719.58	989	174	P	-(5-10)	W,Hp	-(5-10)	-(5-10)	BS	PR
151	Amrapur	232.51	276	53	P	-(5-10)	W	-(5-10)	-(5-10)	BS	KR
152	Navalgud	398.80	302	56	P	-(5-10)	W,Hp	-(5-10)	-(5-10)	BS	PR
153	Suladgud	1557.19	333	38	-(-5)	-(5-10)	W,Hp	-(5-10)	-(5-10)	-(-5)	KR
154	Mandalgud	302.34	349	60	P	-(5-10)	W	-(5-10)	-(5-10)	BS	KR
155	Gajaldinni	303.47	402	67	P	-(5-10)	W	-(-5)	-(-5)	BS	KR
156	Mukanhal	203.09	365	64	P	-(5-10)	W,Hp	-(-5)	-(-5)	BS	KR
157	Mundargi	2068.90	1458	264	PM	-(-5)	W,Hp	PO	Sunday	BS	KR
158	Ganajali	708.82	660	129	P	-(-5)	W,Hp	-(-5)	-(-5)	BS	KR
159	Katmalli	216.31	106	17	-(-5)	-(-5)	W	-(-5)	-(-5)	BS	KR
160	Devatgal	819.20	523	98	P	-(-5)	W,Hp	-(-5)	-(-5)	BS	KR
161	Galag	3978.79	2821	491	PM	D	T,W	PO, Phone	Friday	BS	KR
162	Chadkalgudda	525.29	775	102	P	-(-5)	W,Hp	-(-5)	-(-5)	BS	KR
163	Madarkal	203.27	438	94	P	-(-5)	W	-(-5)	-(-5)	BS	KR
164	Devergud	724.40	233	36	P	-(5-10)	W,Hp	-(-5)	-(5-10)	BS	KR
165	Mudalgund	890.11	700	91	P	-(5-10)	W	-(-5)	-(5-10)	BS	KR
166	Palkan Mardi	887.77	696	132	P	-(-5)	W,Hp	-(-5)	-(-5)	BS	KR
167	Wandli	1597.18	1679	300	PM	-(-5)	W,Hp	PO	-(-5)	BS	KR
168	Ooti	591.48	506	89	P	-(-5)	W	-(-5)	-(-5)	BS	KR
169	Sunnadkal	767.49	772	133	P	-(-5)	W,Hp	PO	-(-5)	BS	KR

VILLAGE DIRECTORY

AMENITIES AND LAND USE

Taluk : Devadurga

Nearest Town and distance (in Km.)	Power Supply	Staple food	Land use (area under different types of land use in hectares and ares)					Remarks including any place of religious, historical or archeological interest	L.C. No.
			Forest	Irrigated (by source of irrigation)	Un-irrigated	Culturable waste (including gauchar and groves)	Area not available for cultivation		
12	13	14	15	16	17	18	19	20	1
Devadurga-22	EA	Jowar	157.64	WE:161.88, T:161.88	388.91	-	326.20	N:80, M:4, C:1, T:8	139
			30.91	W:1.21, T:1.21	295.17	-	57.72	-	140
Lingsugur-30	-	Jowar	-	O:20.24, T:20.24	1212.36	24.28	23.02	T:1	141
					619.12	-	78.96	-	142
Lingsugur-30	-	Jowar	-	-	214.90	3.64	34.85	-	143
					168.90	-	42.89	-	144
Lingsugur-29	-	Jowar	-	W:2.82, T:2.02	454.32	-	85.54	-	145
Lingsugur-24	-	Jowar	-	-	611.86	2.79	57.85	-	146
Devadurga-10	EA	Jowar	-	-	256.63	2.63	51.17	-	147
Devadurga-10	-	Jowar	73.63	-	230.25	4.16	58.94	-	148
			168.22	-	262.41	-	6.72	-	149
Devadurga-13	EA	Jowar	-	WE:4.86, T:4.86	560.12	-	154.60	-	150
Devadurga-10	EA	Jowar	-	-	175.47	3.45	53.59	-	151
Devadurga-10	EA	Jowar	-	-	343.31	-	55.49	-	152
Devadurga-10	EA	Jowar	501.86	WE:0.81, T:0.81	869.58	-	184.94	-	153
Devadurga-14	EA	Jowar	-	-	241.35	-	60.99	-	154
Devadurga-16	-	Jowar	-	-	258.29	-	30.34	-	155
Devadurga-16	-	Jowar	-	-	172.75	-	45.18	-	156
Devadurga-19	EA	Jowar	478.99	WE:0.40, Tk:4.05, T:4.45	830.40	-	755.06	-	157
Devadurga-24	EA	Jowar	-	-	643.43	55.74	9.65	N:2, T:1	158
Devadurga-24	-	Jowar	-	-	196.08	18.32	1.91	-	159
Devadurga-24	EA	Jowar	-	-	724.42	-	94.78	-	160
Devadurga-32	EA	Jowar	1459.23	W:6.07, Tk:75.07, T:81.14	1936.02	81.17	421.23	N:6	161
Devadurga-35	-	Jowar	-	W:8.09, T:8.09	508.41	0.21	8.58	-	162
Devadurga-35	-	Jowar	-	-	182.67	7.12	13.48	-	163
Devadurga-32	-	Jowar	22.85	W:4.05, O:4.04, T:8.09	519.14	7.10	167.22	-	164
Devadurga-32	-	Jowar	72.04	W:1.62, T:1.62	664.82	-	151.63	-	165
Devadurga-37	-	Jowar	32.74	-	765.98	16.86	72.19	T:1	166
Devadurga-35	EA	Jowar	22.37	WE:20.64, W:2.43, T:23.07	1442.97	69.41	39.36	T:1	167
Devadurga-32	-	Jowar	15.78	W:1.62, T:1.62	513.34	8.09	52.65	-	168
Devadurga-32	-	Jowar	137.08	W:3.24, T:3.24	443.90	24.27	159.00	-	169

VILLAGE DIRECTORY

Taluk : Devadurga

AMENITIES AND LAND USE

L.C No.	Name of village	Total Area of the village (in hectares and ares)	Total Population and number of households		Amenities available (if not available within the village, a dash (-) may be shown in the column and next to it in brackets, the distance in broad ranges viz., - 5 kms, 5-10 kms and 10 + kms of the nearest place where the facility is available may be given)						Approach to village
					Educational	Medical	Drinking water	Post and Telegraph	Day or Days of the market/hat if any	Communications [Bus stop, Railway Station, Waterway]	
1	2	3	4a	4b	5	6	7	8	9	10	11
170	Huligud	1136.13	364	61	P	-(-5)	W,Hp	-(-5)	-(-5)	BS	KR
171	Mykaldoddi	315.43	441	68	P	-(-5)	W,Hp	-(-5)	-(-5)	BS	KR
172	Kakkaldoddi	167.88	592	108	P	-(-5)	W	-(5-10)	-(-5)	BS	KR
173	Kamaldinni	282.08	701	110	P	-(-5)	W,Hp	-(-5)	-(-5)	BS	KR
174	Parapur	784.43	155	31	P	-(-5)	W	-(-5)	-(-5)	BS	KR
175	Timmapur	213.14			UN-INHABITED						
176	Mudvaigaddi	119.78	29	5	-(-5)	-(-5)	O	-(-5)	-(-5)	-(-5)	KR
177	Horahatti	341.51	23	2	-(-5)	-(-5)	O	-(-5)	-(-5)	-(-5)	KR
178	Gandhal	1222.89	1431	239	P	-(5-10)	W,Hp	PO	-(5-10)	BS	KR
179	Naglapur	308.58	60	12	-(-5)	-(5-10)	O,Hp	-(-5)	-(5-10)	BS	KR
180	Bhogiramangund	334.61	762	156	P	-(5-10)	W,Hp	-(-5)	-(5-10)	BS	KR
181	Somanwardi	1090.82	1218	202	P	-(-5)	W,Hp	-(-5)	-(-5)	BS	KR
182	Bommanhalli	791.02	954	157	P	-(-5)	W,Hp	-(-5)	-(-5)	BS	KR
183	Hosur Siddapur	1178.28	992	183	P	-(-5)	W,Hp	-(5-10)	-(-5)	BS	KR
184	Bassapur	836.40	115	14	-(-5)	-(-5)	W	-(5-10)	-(-5)	BS	KR
185	Bunkaldoddi	1731.87	1602	248	P	-(5-10)	W,Hp	-(5-10)	-(5-10)	BS	PR
186	Veergot	646.14	256	52	P	-(5-10)	W,Hp	-(-5)	-(5-10)	BS	KR
187	Chinchodi	935.36	1640	290	PM	-(5-10)	W,Hp	PO	-(5-10)	BS	PR
188	Yergudda	380.74	471	72	P	-(-5)	W,Hp	-(-5)	-(-5)	BS	PR
	Total	**150729.07**	**129279**	**23123**							

VILLAGE DIRECTORY

AMENITIES AND LAND USE

Taluk: Devadurga

Nearest Town and distance (in Km.)	Power Supply	Staple food	Land use (area under different types of land use in hectares and ares)					Remarks including any place of religious, historical or archeological interest	L.C. No.
			Forest	Irrigated (by source of irrigation)	Un-irrigated	Culturable waste (including gauchar and groves)	Area not available for cultivation		
12	13	14	15	16	17	18	19	20	1
Devadurga-32	EA	Jowar	32.61	W:10.52, T:10.52	1035.65	20.23	37.12	-	170
Devadurga-29	EA	Jowar	-	WE:9.71, T:9.71	277.78	8.09	19.85	-	171
Devadurga-32	EA	Jowar	28.91	WE:21.04, T:21.04	80.74	-	37.19	-	172
Devadurga-25	EA	Jowar	21.50	WE:23.47, W:3.24, T:26.71	177.75	4.06	52.06	-	173
Devadurga-23	EAg	Jowar	119.13	WE:2.43, T:2.43	403.85	55.28	203.74	-	174
				WE:4.86, T:4.86	193.18	1.11	13.99	-	175
Devadurga-24	EAg	Jowar	-	WE:2.43, W:0.81, T:3.24	112.45	-	4.09	-	176
Devadurga-25	-	Jowar	23.73	Tk:12.19, T:12.19	287.44	-	18.15	-	177
Devadurga-34	EA	Jowar	-	WE:39.66, W:3.24, T:42.90	936.91	16.18	226.90	-	178
Devadurga-34	-	Jowar	0.13	W:1.21, T:1.21	246.65	8.10	52.49	-	179
Devadurga-32	EA	Jowar	-	WE:7.28, W:0.81, T:8.09	305.47	-	21.05	-	180
Devadurga-32	EA	Jowar	46.34	WE:6.48, W:1.61, T:8.09	824.76	12.14	199.49	-	181
Devadurga-28	EA	Jowar	-	WE:11.33, T:11.33	607.21	10.93	161.55	-	182
Devadurga-25	EA	Jowar	-	WE:17.00, T:17.00	467.33	51.56	642.39	-	183
Lingsugur-38	-	Jowar	-	-	215.17	42.81	578.42	-	184
Lingsugur-30	EA	Jowar	-	WE:4.05, T:4.05	842.88	81.47	803.47	-	185
Lingsugur-32	-	Jowar	66.62	-	157.40	60.70	361.42	-	186
Lingsugur-32	EA	Jowar	0.32	O.161.88, T:161.88	615.93	48.65	108.58	-	187
Lingsugur-28	-	Jowar	22.36	W:8.09, T:8.09	250.79	-	99.50	-	188
				W:244.78 WE:369.29 Tk:957.84 Gc:148.43 R:3.36 O:186.16					
			6036.66	**T:1909.86**	**112547.92**	**4717.34**	**25517.29**		

GANGAWATI TALUK

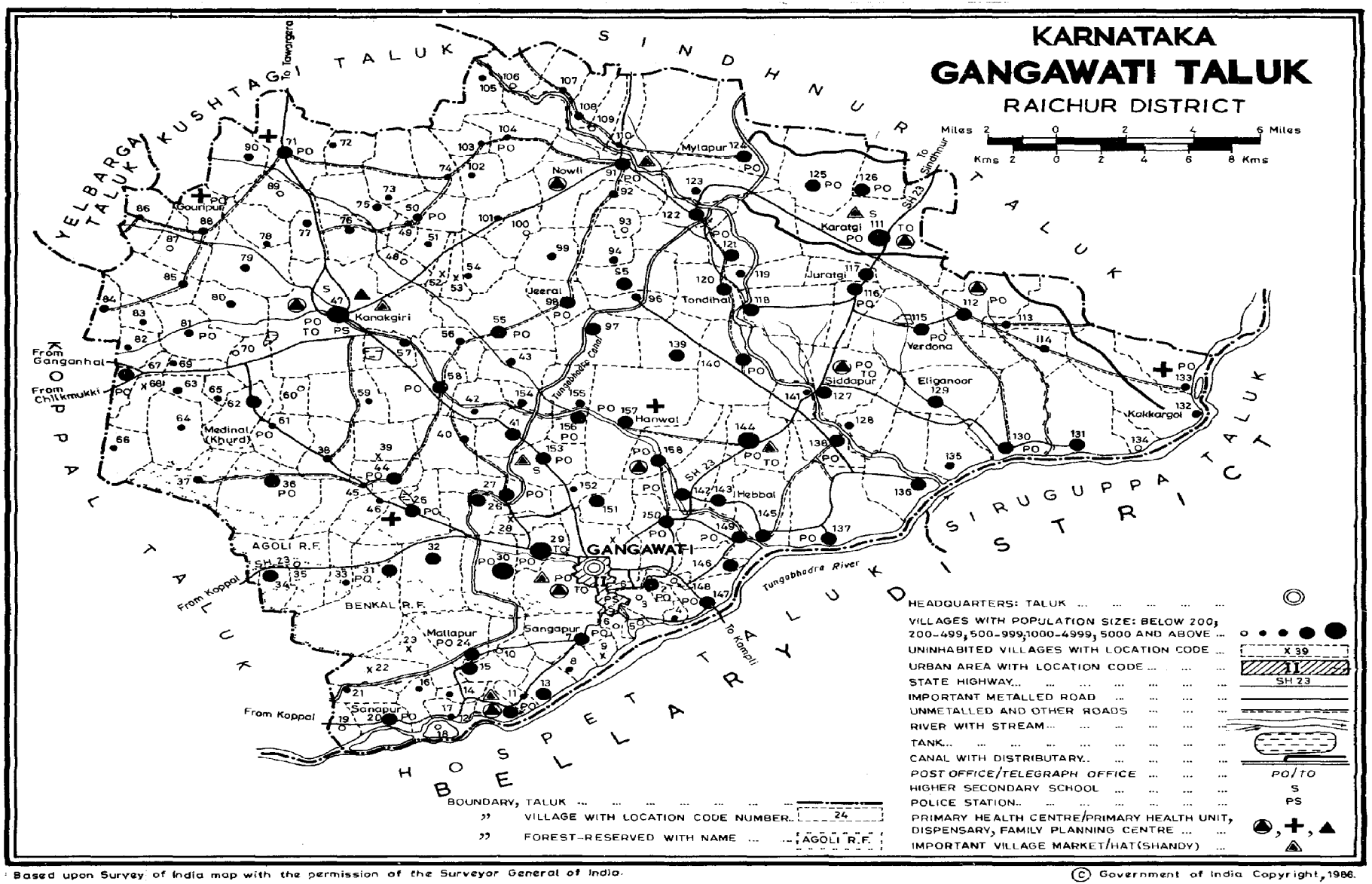

Based upon Survey of India map with the permission of the Surveyor General of India.

© Government of India Copyright, 1986.

ALPHABETICAL LIST OF VILLAGES

TALUK : GANGAWATI

Sl. No.	Name of Village	1981 Census L.C. No.	Population 1971	Population 1981
1	2	3	4	5
1	Acharnarsapur	143	1467	1728
2	Achlapur	148	33	53
3	Adapur	92	789	913
4	Advibhavi	85	589	746
5	Agoli	36	1789	1903
6	Akalkumpi	101	294	329
7	Anegundi (Anagundi)	12	3023	3258
8	Anjanhalli	16	30	344
9	Arhal	27	1584	2595
10	Arlihalli	42	410	408
11	Ayodhya	146	1572	1897
12	Baglapur	28	..	..
13	Bailakampur	78	369	463
14	Banderhal	46	331	408
15	Bankapur	59	262	465
16	Bargur	138	797	1314
17	Basapattana (Basapattna)	30	3465	5728
18	Basrihal	79	768	805
19	Basvandurg	13	469	1081
20	Battarnarsapur	43	453	500
21	Batterhanchnal	151	397	1392
22	Benkal (Kalan)	31	1142	1355
23	Benkal (Khurd)	32	1121	1245
24	Benkanhal	56	640	582
25	Bennur	131	1217	1261
26	Bevinhal	125	1359	1988
27	Bhairapur	93	27	30
28	Bomchihal	52	..	..
29	Bomsagar	66	211	279
30	Budugumpa	112	2461	3150
31	Bunhatti	106	321	107
32	Chellur	121	1761	2810
33	Chickrampur	14	11	245
34	Chirchangudda	94	661	812
35	Danapur	149	1745	2344
36	Dankankal (Kalan)	95	758	1391
37	Dankankal (Khurd)	96	470	889
38	Dasanhal	26	768	1289
39	Devlapur	86	369	436
40	Eachanhal	107	544	444
41	Eliganoor	129	1117	1329
42	Gaddi	45	172	287
43	Gangawati (Rural)	1	476	..
44	Godinal	73	480	355
45	Gonal	152	487	395
46	Gorvihanchinal (Gorvihanchnal)	53	21	..
47	Gouripur	88	819	882
48	Guddadur	74	490	446
49	Gudlakampur	68	..	..
50	Gudur	123	584	719
51	Guldal	155	277	517
52	Gundur	140	2377	3637
53	Hagedal	119	528	815
54	Halsamudra	114	593	750
55	Hampasdurg	37	390	560
56	Hanmanhal	76	468	567
57	Hanmanhalli	17	125	250
58	Hanwal	157	2249	3735
59	Hatti	100	25	5
60	Hebbal	145	4747	1440
61	Herur	153	3400	4459
62	Hosalli	2	1244	1601
63	Hosekera (Hoskera)	158	3092	4720
64	Hosgudda	72	213	209
65	Hulihyder	71	2151	2249
66	Hulkihal	118	1372	2056
67	Hulsanhatti	84	528	601
68	Ingaldal	83	302	363
69	Jalihuda	65	288	296
70	Jamapur	135	534	679
71	Jangamarkalgudi	150	2147	3745
72	Jantkal (Kalan)	3	280	21
73	Jnatkal (Khurd)	147	2099	2804
74	Jeeral	98	1042	1193
75	Jeeralkalgudi	97	1091	1547
76	Juratgi	117	845	1128
77	Kakkargol	132	774	976
78	Kalkera	55	896	1059
79	Kanakapur (Kankapur)	77	375	523
80	Kanakgiri	47	8291	9782
81	Kannermadu	81	480	657
82	Karatgi	111	7148	11260
83	Kardigudda	60	..	48
84	Kardona	104	561	473
85	Katapur (Khalsa)	54	294	363
86	Katapur (Umli)	102	218	212
87	Kesakkihanchnal	154	561	919
88	Kesarhatti	41	1188	1659
89	Kottankal	128	473	607
90	Krishnapur	10	57	68
91	Krishnapur	141	159	286
92	Kuntoji	136	838	1122
93	Kyad (Kalan) [Khyad (Kalan)]	50	787	844
94	Kyad (Khurd) [Khyad (Khurd)]	49	255	289
95	Kyarihal	109	72	53
96	Laxmipur	22	..	..
97	Layadhunsi	90	575	595
98	Lingadhalli	33	149	286
99	Malkanmardi	40	865	948
100	Mallapur	24	1566	2141
101	Mallapur	39	..	..
102	Mallapur	103	409	378
103	Malligwad	51	348	415
104	Markumbi	156	620	1036
105	Marlanhalli	116	1989	3305
106	Marli	142	1268	3109
107	Medinal (Kalan)	61	354	423
108	Medinal (Khurd)	62	1131	1445
109	Mukkumpa	34	1054	1469
110	Muslapur	67	867	1061
111	Mustur	137	2268	3376
112	Mylapur	124	1346	1885
113	Nagarhalli	4	299	343
114	Naglapur	70	182	187
115	Nandihalli	133	909	932
116	Neerloti	48	159	197
117	Nowli	91	2848	3071

ALPHABETICAL LIST OF VILLAGES

TALUK : GANGAWATI

Sl. No.	Name of Village	1981 Census L.C. No.	Population 1971	Population 1981
1	2	3	4	5
118	Obalbanda	63	543	578
119	Pannapur	126	1224	2671
120	Parapur	82	209	237
121	Rajapur	9	..	..
122	Ramdurg	11	341	200
123	Ramdurg	64	405	482
124	Rampur	15	1197	1606
125	Rampur	69	283	244
126	Rangapur	21	247	281
127	Sanapur	20	759	1276
128	Sangapur	7	1495	2115
129	Sankanhal	110	439	438
130	Shalignoor	134	91	127
131	Siddapur	127	3096	4667
132	Singangund	8	72	262
133	Singanhal	139	790	1862
134	Sirwar	75	551	659
135	Somanhal	122	1005	1656
136	Somsagar	80	632	766
137	Sriramnagar *	144	*	6873
138	Sulekal	58	1148	1269
139	Temba	23	31	..
140	Timmapur	113	682	837
141	Tippanhal	57	550	618
142	Tirmalapur	19	67	109
143	Tondihal	120	825	1944
144	Udamkal	44	1189	1195
145	Uddihal	108	515	586
146	Ulenoor	130	1588	1629
147	Varankhed	89	90	109
148	Venkatagiri	25	1205	1584
149	Vipra	5	33	46
150	Virpapur	6	99	16
151	Virpapurgaddi	18	60	105
152	Vithlapur	38	705	724
153	Wadderhatti	29	3386	5778
154	Wadderkal (khurd)	87	268	33
155	Wadki	99	666	669
156	Yemmigudda	35	61	75
157	Yerdona	115	3173	4783
158	Yettinhatti	105	295	207

* Newly created village as per Government of Karnataka Notification No.RD-LRD 70 dated 28-6-1973.

GANGAWATI TALUK

VILLAGE DIRECTORY

Taluk : Gangawati

AMENITIES AND LAND USE

L.C No.	Name of village	Total Area of the village (in hectares and ares)	Total Population and number of households		Amenities available (if not available within the village, a dash (-) may be shown in the column and next to it in brackets, the distance in broad ranges viz., - 5 kms, 5-10 kms and 10 + kms of the nearest place where the facility is available may be given)						Approach to village
					Educational	Medical	Drinking water	Post and Telegraph	Day or Days of the market/hat if any	Communications [Bus stop, Railway Station, Waterway]	
1	2	3	4a	4b	5	6	7	8	9	10	11
1	Gangawati (Rural)	2078.46						UN-INHABITED			
2	Hosalli	231.05	1601	275	PM	-(-5)	C	PO	-(-5)	-(-5)	PR
3	Jantkal (Kalan)	328.23	21	9	-(-5)	-(-5)	C	-(-5)	-(-5)	-(-5)	PR
4	Nagarahalli	181.66	343	63	P	-(-5)	W,C	-(-5)	-(-5)	BS	PR
5	Vipra	316.27	46	9	-(-5)	-(-5)	C	-(-5)	-(-5)	-(-5)	KR
6	Virpapur	409.75	16	2	-(-5)	-(-5)	C	-(-5)	-(-5)	-(-5)	PR
7	Sangapur	718.20	2115	440	P_2	RP	C,Hp	PO	-(-5)	BS	PR
8	Singangund	166.00	262	45	-(-5)	-(-5)	C	-(-5)	-(-5)	-(-5)	KR
9	Rajapur	157.03						UN-INHABITED			
10	Krishnapur	81.67	68	20	-(-5)	-(-5)	Hp,C	-(-5)	-(5-10)	BS	PR
11	Ramdurga	158.40	200	46	-(-5)	-(-5)	Hp,C	-(-5)	-(-5)	-(-5)	KR
12	Anegundi	721.70	3258	657	PM	PHU,RP	T,R,W	PO,Phone	Wednesday	BS	PR
13	Basavandurg	549.13	1081	205	P_2	-(-5)	Hp,C	-(-5)	-(-5)	BS	PR
14	Chickrampur	377.08	245	57	-(-5)	-(-5)	C	-(-5)	-(-5)	BS	PR
15	Rampur	330.34	1606	319	P	RP	Hp,C	-(-5)	-(5-10)	BS	PR
16	Anjanhalli	192.43	344	70	P	-(-5)	Hp,C	-(-5)	-(5-10)	-(-5)	KR
17	Hanmanhalli	187.70	250	59	-(-5)	-(-5)	Hp,C	-(-5)	-(10+)	BS	PR
18	Virpapurgaddi	331.74	105	29	-(-5)	-(-5)	C,R	-(-5)	-(10+)	BS	PR
19	Thirmalapur	283.58	109	28	-(-5)	-(-5)	Hp,C	-(-5)	-(10+)	BS	PR
20	Sanapur	663.84	1276	242	P	RP	Hp,W,C	PO	-(5-10)	BS	PR
21	Rangapur	380.10	281	50	-(-5)	-(-5)	Hp,C	-(-5)	-(5-10)	-(-5)	KR
22	Laxmipur	1010.44						UN-INHABITED			
23	Temba	711.54						UN-INHABITED			
24	Mallapur	953.97	2141	423	PM	-(5-10)	Hp,C	PO	-(5-10)	BS	PR
25	Venkatagiri	1122.66	1584	259	PM	D	W,Hp	PO	-(10+)	BS	PR
26	Dasanhal	585.23	1289	215	P	-(-5)	W,C	-(-5)	-(10+)	BS	PR
27	Arhal	873.33	2595	441	P	-(-5)	W,C	PO	-(5-10)	-(5-10)	KR
28	Baglapur	338.97						UN-INHABITED			
29	Wadder Hatti	543.59	5778	1098	P_4M	-(-5)	W,C	PTO, Phone	-(-5)	BS	PR
30	Basapattana	1261.94	5728	1061	P_2M	RP	W,C	PO,Phone	-(5-10)	BS	PR
31	Benkal (Kalan)	1269.77	1355	241	PM	RP	W	PO	-(10+)	-(-5)	PR
32	Benkal (Khurd)	2374.11	1245	222	P	-(-5)	W	-(-5)	-(10+)	BS	PR
33	Lingadhalli	447.31	286	49	P	-(5-10)	W	-(-5)	-(10+)	BS	PR
34	Mukkumpa	196.76	1469	234	P	-(10+)	W,Hp	-(-5)	-(10+)	BS	PR
35	Yemmigudda	1380.29	75	20	-(-5)	-(-5)	O	-(-5)	-(5-10)	-(-5)	PR

VILLAGE DIRECTORY

AMENITIES AND LAND USE

Taluk : Gangawati

Nearest Town and distance (in Km.)	Power Supply	Staple food	Land use (area under different types of land use in hectares and ares)					Remarks including any place of religious, historical or archeological interest	L.C. No.
			Forest	Irrigated (by source of irrigation)	Un-irrigated	Culturable waste (including gauchar and groves)	Area not available for cultivation		
12	13	14	15	16	17	18	19	20	1
			559.72	Gc : 1488.87 T : 1488.87	-	18.94	10.93	-	1
Gangawati-2	EA	Rice Jowar	-	Gc : 197.27 T : 197.27	4.98	11.33	17.47	N:6, M:3, T:1	2
Gangawati-1	EA	Rice Jowar	-	Gc : 307.58 T : 307.58	11.97	5.03	3.65	N:6, M:2, T:1	3
Gangawati-2	EA	Rice Jowar	-	Gc : 108.53 T : 108.53	8.90	10.12	54.11	N:6, M:3, T:1	4
Gangawati-1	EA	Rice Jowar	-	Gc : 205.30 T : 205.30	27.52	35.21	48.24	-	5
Gangawati-1	EA	Rice Jowar	182.12	Gc : 225.56 T: 225.56	-	-	2.07	N:1, T:1	6
Gangawati-6	EA	Rice Jowar	391.75	Gc : 214.14 T : 214.14	48.56	20.23	43.52	N:15, M:4, T:1	7
Gangawati-7	-	Rice Jowar	-	Gc : 72.01 T : 72.01	17.00	2.02	74.97	N:2, M:1	8
			40.87	Gc : 58.28 T : 58.28	19.43	7.28	31.17	-	9
Gangawati-8	EA	Rice Jowar	-	Gc : 51.37 T : 51.37	2.83	0.73	26 74	-	10
Gangawati-9	-	Rice Jowar	-	Gc : 116.72 T : 116.72	10.11	-	31.57	-	11
Gangawati-10	EA	Rice Jowar	486.45	Gc : 208.19 T : 208.19	5.26	8.90	12.90	N:30, M:1, T:3 A-I	12
Gangawati-9	-	Rice Jowar	364.23	Gc : 168.10 T : 168.10	0.81	12.55	3.44	N:2	13
Gangawati-12	EA	Rice Jowar	235.94	Gc : 84.99 T : 84.99	47.35	4.45	4.35	N:2, M:3	14
Gangawati-9	EA	Rice Wheat	-	Gc : 131.81 T : 131.83	-	12.15	186.36	N:10, M:4, T:4	15
Gangawati-10	-	Rice Jowar	113.32	Gc : 72.85 T : 72.85	-	-	6.26	N:5	16
Gangawati-10	-	Rice Jowar	51.80	Gc : 86.07 T : 86.07	2.43	11.74	35.66	N:3	17
Gangawati-15	EA	Rice Jowar	-	Gc : 54.79 T : 54.79	48.56	49.37	179.02	N:3, M:2, T:1	18
Gangawati-17	EA	Rice Jowar	201.14	Gc : 32.43 T : 32.43	35.60	-	14.41	N:1, T:1	19
Gangawati-16	EA	Rice Jowar	456.91	Gc : 75.73 T : 75.73	54.23	40.82	36.15	N:10, M:4	20
Gangawati-16	EA	Rice Jowar	339.96	Gc : 35.91 T : 35.91	-	1.71	2.52	N:2	21
			855.13	Gc : 151.86 T : 151.86	-	1.83	1.62	-	22
			700.54	-	8.88	-	2.12	-	23
Gangawati-16	EA	Rice Jowar	61.11	Gc : 47.20 T : 47.20	240.39	10.12	595.15	N:20, M:2, T:2	24
Gangawati-14	EA	Jowar Wheat	187.38	Tk : 28.33 T : 28.33	621.64	32.37	252.94	N:13, M:1, T:1	25
Gangawati-13	EA	Jowar Rice	-	Gc : 172.81 T : 172.81	352.35	-	60.07	N:4, T:1	26
Gangawati-9	EA	Rice Jowar	-	Gc :357.75 T : 357.75	441.53	-	74.05	N:14, M:6, T:10	27
			-	Gc : 214.49 T : 214.49	89.03	27.12	8.33	-	28
Gangawati-3	EA	Rice Jowar	-	Gc : 316.07 T : 316.07	-	184.95	42.57	N:40, M:6, T:10	29
Gangawati-7	EA	Rice Jowar	333.07	Gc : 535.78 T : 535.78	302.61	-	90.48	N:50, M:16, T:12	30
Gangawati-13	EA	Rice Jowar	477.55	Gc : 16.19 We : 12.14, T : 28.33	687.18	69.61	7.10	N:4, T:1 A-II	31
Gangawati-11	EA	Rice Jowar	1836.93	We : 14.16 T : 14.16	438.29	72.85	11.88	N:4, T:1	32
Gangawati-14	EA	Rice Jowar	285.31	We : 6.07 T : 6.07	141.52	2.17	12.24	N:4	33
Gangawati-17	EA	Rice Jowar	52.21	We : 6.07 T : 6.07	121.41	11.00	6.07	N:4	34
Gangawati-15	-	Rice Jowar	920.29	-	419.27	-	40.73	-	35

VILLAGE DIRECTORY

Taluk : Gangawati

AMENITIES AND LAND USE

L.C No.	Name of village	Total Area of the village (in hectares and ares)	Total Population and number of households		Amenities available (if not available within the village, a dash (-) may be shown in the column and next to it in brackets, the distance in broad ranges viz., - 5 kms, 5-10 kms and 10 + kms of the nearest place where the facility is available may be given)						Approach to village
					Educational	Medical	Drinking water	Post and Telegraph	Day or Days of the market/hat if any	Communications [Bus stop, Railway Station, Waterway]	
1	2	3	4a	4b	5	6	7	8	9	10	11
36	Agoli	1991.23	1903	325	PM	-(10+)	W,Hp	PO	-(10+)	-(-5)	KR
37	Hampasdurg	1186.77	560	84	P	-(10+)	W	-(-5)	-(10+)	-(5-10)	KR
38	Vithalpur	846.56	724	135	P	-(10+)	W	-(-5)	-(10+)	BS	PR
39	Mallapur	671.45						UN-INHABITED			
40	Malkanmardi	904.40	948	177	P	-(10+)	W	-(-5)	-(10+)	BS	PR
41	Kesarhatti	738.46	1659	253	PM	-(5-10)	W,C	-(-5)	-(-5)	BS	PR
42	Aralihalli	555.27	408	77	P	-(5-10)	W,Hp	-(-5)	-(5-10)	BS	PR
43	Battarnarsapur	712.48	500	94	P	-(10+)	W,Hp	-(-5)	-(10+)	-(5-10)	KR
44	Udamkal	559.12	1195	220	PM	-(10+)	W,Hp	PO	-(10+)	-(-5)	KR
45	Gaddi	561.20	287	49	P	-(10+)	W	-(-5)	-(10+)	BS	PR
46	Bander Hal	505.07	408	67	P	-(5-10)	W,Hp	-(-5)	-(10+)	BS	PR
47	Kanakgiri	3995.31	9782	1666	P_5M_2H,PUC	PHC, FPC	T,W	PTO, Phone	Monday	BS	PR
48	Neerloti	574.31	197	26	P	-(-5)	W,Hp	-(-5)	-(-5)	-(-5)	KR
49	Kyad (Khurd)	136.68	289	55	P	-(5-10)	W,Hp	-(5-10)	-(5-10)	-(5-10)	KR
50	Kyad (Kalan)	557.85	844	145	P	-(5-10)	W,Hp	PO	-(5-10)	-(5-10)	KR
51	Malligwad	449.07	415	69	P	-(5-10)	W,Hp	-(-5)	-(5-10)	-(5-10)	KR
52	Bomchihal	247.83						UN-INHABITED			
53	Gorvihanchinal	271.32						UN-INHABITED			
54	Katapurkhalsa	537.00	363	51	P	-(5-10)	W,Hp	-(-5)	-(5-10)	-(5-10)	KR
55	Kalkera	1656.22	1059	177	P	-(5-10)	W,Hp	PO	-(5-10)	-(5-10)	KR
56	Benkanhal	520.07	582	113	P	-(5-10)	W,Hp	-(-5)	-(5-10)	-(5-10)	KR
57	Tippanhal	444.05	618	110	P	-(-5)	W,Hp	-(-5)	-(-5)	BS	PR
58	Sulekal	1395.76	1269	218	P	-(5-10)	W,Hp	PO	-(5-10)	BS	PR
59	Bankapur	922.02	465	61	P	-(-5)	W	-(-5)	-(-5)	-(-5)	KR
60	Karadi Gudda	278.57	48	4	-(-5)	-(-5)	O	-(-5)	-(-5)	-(-5)	KR
61	Medinhal (Kalan)	760.43	423	74	P	-(5-10)	Hp	PO	-(5-10)	BS	PR
62	Medinhal (Khurd)	967.25	1445	264	PM	-(5-10)	Hp	-(-5)	-(5-10)	BS	PR
63	Obalbanda	351.65	578	95	PM	-(10+)	Hp	-(5-10)	-(10+)	-(-5)	KR
64	Ramdurg	1209.87	482	75	P	-(10+)	W,Hp	-(5-10)	-(10+)	-(-5)	KR
65	Jalihuda	397.05	296	54	P	-(10+)	W	-(5-10)	-(10+)	-(-5)	KR
66	Bomsagar	590.60	279	39	P	-(10+)	W	-(-5)	-(10+)	-(-5)	KR
67	Muslapur	474.56	1061	188	PM	-(10+)	W,Hp	PO	-(10+)	BS	PR
68	Gudlakampur	449.08						UN-INHABITED			
69	Rampur	330.34	244	40	P	-(5-10)	Hp	-(-5)	-(5-10)	-(-5)	PR
70	Naglapur	671.81	187	36	P	-(5-10)	Hp	-(-5)	-(5-10)	BS	PR

VILLAGE DIRECTORY

AMENITIES AND LAND USE

Taluk : Gangawati

Nearest Town and distance (in Km.)	Power Supply	Staple food	Land use (area under different types of land use in hectares and ares) Forest	Irrigated (by source of irrigation)	Un-irrigated	Culturable waste (including gauchar and groves)	Area not available for cultivation	Remarks including any place of religious, historical or archeological interest	L.C. No.
12	13	14	15	16	17	18	19	20	1
Gangawati-18	EA	Rice Jowar	1231.10	We : 8.09 T : 8.09	647.80	23.28	80.96	N:10	36
Gangawati-22	EA	Rice Jowar	861.61	-	174.75	29.00	121.41	-	37
Gangawati-15	EA	Rice Jowar	203.56	We : 4.05 T : 4.05	634.90	-	4.05	N:2	38
			23.47	We : 6.09 T : 6.09	532.43	-	109.46	-	39
Gangawati-15	EA	Jowar Wheat	186.57	We : 4.05 T : 4.05	657.88	23.52	32.38	N:2	40
Gangawati-8	EA	Jowar Wheat	-	Gc : 271.55 T : 271.55	333.88	102.80	30.23	N:14, M:4, T:1	41
Gangawati-12	EA	Jowar Wheat	-	We : 2.83 T : 2.83	486.04	15.39	51.01	-	42
Gangawati-14	-	Jowar Wheat	-	Gc : 35.14 T : 35.14	664.26	6.88	6.20	-	43
Gangawati-18	EA	Jowar Wheat	113.32	We : 6.07 T : 6.07	390.28	5.10	44.35	-	44
Gangawati-18	EA	Jowar Wheat	189.80	We : 4.05, O : 8.09, T : 12.14	315.26	3.65	40.35	N:1	45
Gangawati-16	EA	Jowar Wheat	238.37	We : 4.86 T : 4.86	213.68	12.14	36.02	-	46
Gangawati-21	EA	Jowar Wheat	-	Tk : 54.63 T : 54.63	3725.26	128.70	86.72	N:50, M:5, T:2 A-III	47
Gangawati-22	EAg	Jowar Wheat	-	We : 12.14 T : 12.14	533.40	-	28.77	-	48
Gangawati-20	EA	Jowar Wheat	-	We : 0.81 T : 0.81	131.53	-	4.34	N:4	49
Gangawati-20	EA	Jowar Wheat	-	We : 6.07 T : 6.07	518.42	-	33.36	-	50
Gangawati-26	EA	Jowar Wheat	-	We : 6.48 T : 6.48	392.15	-	50.44	-	51
			-	W : 0.81 T : 0.81	230.68	-	16.34	-	52
			-	O : 4.45 T : 4.45	195.87	11.74	59.26	-	53
Gangawati-22	-	Rice Jowar	-	Tk : 11.74 T : 11.74	450.03	-	75.23	-	54
Gangawati-19	EA	Rice Jowar	-	Tk : 9.71 T : 9.71	950.24	569.41	126.86	N:2	55
Gangawati-19	EA	Rice Jowar	-	We : 2.83 T : 2.83	504.26	-	12.98	-	56
Gangawati-21	EA	Rice Jowar	-	We : 18.62 T : 18.62	337.52	38.04	49.87	-	57
Gangawati-18	EA	Rice Jowar	222.59	We : 15.78 T : 15.78	774.60	67.98	314.81	N:2	58
Gangawati-19	EA	Rice Jowar	227.85	-	574.67	3.64	115.86	-	59
Gangawati-8	-	Rice Jowar	107.65	-	105.23	-	65.69	-	60
Gangawati-27	EA	Rice Jowar	159.86	We : 6.07 T : 6.07	431.01	1.61	161.88	-	61
Gangawati-29	EA	Rice Jowar	182.12	We : 6.48 T : 6.48	675.84	-	102.81	N:4	62
Gangawati-24	EA	Rice Jowar	-	We : 4.05 T : 4.05	280.05	-	67.55	N:2	63
Gangawati-24	EA	Rice Jowar	-	Tk : 24.28 T : 24.28	360.18	5.27	820.14	-	64
Gangawati-24	EA	Rice Jowar	-	We : 7.28 T : 7.28	332.26	2.43	55.08	N:1, M:1	65
Gangawati-24	-	Rice Jowar	298.67	-	166.74	100.77	24.42	-	66
Gangawati-25	EA	Rice Jowar	-	We : 7.28 T : 7.28	332.26	80.13	54.89	N:4	67
			96.72	We : 6.88 T : 6.88	283.30	-	62.18	-	68
Gangawati-26	EA	Rice Jowar	-	Tk : 30.35 T : 30.35	233.11	14.98	51.90	-	69
Gangawati-24	EA	Rice Jowar	-	We : 1.62 T : 1.62	577.91	12.54	79.74	-	70

VILLAGE DIRECTORY

Taluk : Gangawati

AMENITIES AND LAND USE

L.C No.	Name of village	Total Area of the village (in hectares and ares)	Total Population and number of households		Amenities available (if not available within the village, a dash (-) may be shown in the column and next to it in brackets, the distance in broad ranges viz., - 5 kms, 5-10 kms and 10 + kms of the nearest place where the facility is available may be given)						Approach to village
					Educational	Medical	Drinking water	Post and Telegraph	Day or Days of the market/hat if any	Communications [Bus stop, Railway Station, Waterway]	
1	2	3	4a	4b	5	6	7	8	9	10	11
71	Hulihyder	1516.77	2249	389	P_2M	D	W,Hp	PO	-(10+)	BS	PR
72	Hosgudda	362.85	209	35	P	-(-5)	W	-(-5)	-(10+)	-(-5)	KR
73	Godinal	1180.21	355	65	P	-(-5)	W,Hp	-(-5)	-(10+)	-(-5)	KR
74	Guddadur	646.56	446	67	P	-(5-10)	W	-(-5)	-(10+)	-(-5)	KR
75	Sirwar	870.72	659	112	P	-(-5)	W,Hp	-(-5)	-(10+)	-(-5)	KR
76	Hanmanhal	712.72	567	105	P	-(-5)	W	-(5-10)	-(5-10)	-(-5)	PR
77	Kanakapur	322.94	523	79	P	-(-5)	W,Hp	-(-5)	-(5-10)	BS	PR
78	Bailakampur	621.84	463	75	P	-(-5)	W	-(-5)	-(5-10)	-(-5)	KR
79	Basrihal	1202.77	805	140	P	-(-5)	W,Hp	-(-5)	-(-5)	-(-5)	KR
80	Somsagar	860.59	766	128	P	-(-5)	W,Hp	-(-5)	-(-5)	-(-5)	KR
81	Kannermadu	1020.27	657	105	P	-(-5)	W,Hp	PO	-(-5)	-(-5)	KR
82	Parapur	317.84	237	37	P	-(10+)	W,Hp	-(-5)	-(10+)	BS	PR
83	Ingaldal	318.54	363	57	P	-(10+)	W,Hp	-(-5)	-(10+)	BS	KR
84	Hulsan Hatti	427.33	601	95	P	-(10+)	W,Hp	-(-5)	-(10+)	BS	PR
85	Advibhavi	873.42	746	89	P	-(5-10)	W,Hp	-(-5)	-(5-10)	-(-5)	KR
86	Devlapur	657.50	436	70	P	-(-5)	W,Hp	-(-5)	-(10+)	-(5-10)	KR
87	Wadderkal (Khurd)	670.81	33	6	P	-(-5)	W	-(-5)	-(5-10)	-(5-10)	KR
88	Gouripur	468.77	882	154	P	D	W,Hp	PO	-(10+)	-(-5)	KR
89	Varankhed	582.68	109	14	P	-(-5)	W,Hp	-(-5)	-(10+)	-(-5)	PR
90	Layadhunsi	939.16	595	116	P	-(-5)	W,Hp	-(-5)	-(10+)	-(-5)	PR
91	Nowli	3513.80	3071	571	P_3M	PHU,RP	W,Hp	PO,Phone	Friday	BS	PR
92	Adapur	686.98	913	154	P	-(-5)	W,Hp	-(-5)	-(-5)	BS	PR
93	Bhairapur	262.93	30	3	-(-5)	-(-5)	W	-(5-10)	-(-5)	-(-5)	KR
94	Chirchan Gudda	557.76	812	136	P	-(-5)	W,Hp	-(5-10)	-(5-10)	BS	KR
95	Dankankal (Kalan)	1014.91	1391	254	P	-(-5)	W,Hp	-(-5)	-(5-10)	BS	PR
96	Dankankal (Khurd)	557.87	889	149	P	-(5-10)	C	-(-5)	-(5-10)	BS	PR
97	Jeeralkalgudi	1192.36	1547	284	P	-(5-10)	W,C	-(-5)	-(10+)	BS	PR
98	Jeeral	641.27	1193	178	P	-(5-10)	W,Hp	PO	-(10+)	BS	PR
99	Wadki	770.60	669	125	P	-(5-10)	W,Hp	-(-5)	-(5-10)	-(-5)	PR
100	Hatti	520.62	5	1	-(-5)	-(-5)	O	-(-5)	-(5-10)	-(-5)	KR
101	Akalkumpi	783.83	329	51	P	-(5-10)	W,Hp	-(-5)	-(5-10)	-(-5)	KR
102	Katapur (Umli)	530.50	212	35	P	-(10+)	W,Hp	-(-5)	-(10+)	-(-5)	KR
103	Mallapur	375.53	378	69	P	-(5-10)	W,Hp	-(-5)	-(5-10)	BS	PR
104	Kardona	1148.08	473	101	P	-(5-10)	W,Hp	PO	-(5-10)	-(-5)	KR
105	Yettinhatti	894.29	201	52	P	-(10+)	W	-(-5)	-(10+)	BS	PR

VILLAGE DIRECTORY

AMENITIES AND LAND USE

Taluk : Gangawati

Nearest Town and distance (in Km.)	Power Supply	Staple food	Land use (area under different types of land use in hectares and ares)					Remarks including any place of religious, historical or archeological interest	L.C. No.
			Forest	Irrigated (by source of irrigation)	Un-irrigated	Culturable waste (including gauchar and groves)	Area not available for cultivation		
12	13	14	15	16	17	18	19	20	1
Gangawati-30	EA	Rice Jowar	-	-	1432.99	42.12	21.66	N:1	71
Gangawati-34	EA	Rice Jowar	-	-	225.05	117.94	19.86	-	72
Gangawati-24	EA	Rice Jowar	-	-	766.56	297.06	116.59	-	73
Gangawati-30	EAg	Rice Jowar	-	We : 4.04 T : 4.04	576.81	52.25	13.46	-	74
Gangawati-26	EA	Rice Jowar	-	-	616.23	188.58	65.91	-	75
Gangawati-27	EA	Rice Jowar	-	-	618.40	65.26	29.06	N:1	76
Gangawati-27	-	Rice Jowar	-	-	166.19	116.61	40.14	-	77
Gangawati-24	EA	Rice Jowar	-	We : 0.64 T : 0.64	546.53	70.62	4.05	-	78
Gangawati-24	EA	Rice Jowar	-	-	1133.45	65.27	4.05	-	79
Gangawati-22	EA	Rice Jowar	-	We : 4.42 T : 4.42	756.20	93.09	6.88	N:2	80
Gangawati-24	EA	Rice Jowar	-	We : 4.20 T : 4.20	785.25	219.89	10.93	N:2	81
Gangawati-26	EA	Rice Jowar	-	O : 10.85 T : 10.85	276.15	24.36	6.48	-	82
Gangawati-24	EA	Rice Jowar	-	We : 6.49 T: 6.49	271.27	33.50	7.28	-	83
Gangawati-33	EA	Rice Jowar	-	We : 9.34 T : 9.34	378.19	28.47	11.33	N:1	84
Gangawati-28	EA	Rice Jowar	-	We : 1.33 T : 1.33	706.03	162.01	4.05	-	85
Gangawati-30	-	Rice Jowar	-	-	348.92	158.24	150.34	-	86
Gangawati-28	EA	Rice Jowar	-	W : 8.45 T : 8.45	550.59	99.63	12.14	-	87
Gangawati.28	EA	Pice Jowar	-	-	309.19	127.07	32.51	N:1	88
Gangawati-30	-	Rice Jowar	-	-	519.69	40.03	22.96	-	89
Gangawati-32	EA	Rice Jowar	-	-	569.14	288.15	81.87	-	90
Gangawati-32	EA	Jowar	105.63	-	2660.87	165.10	582.20	N:3	91
Gangawati-30	EA	Jowar	-	-	465.06	-	221.92	N:1, M:1	92
Gangawati-28	-	Jowar	-	-	252.26	-	10.67	-	93
Gangawati-28	EA	Jowar	-	-	461.55	60.92	35.29	-	94
Gangawati-23	EA	Rice Jowar	-	Gc : 119.81 T: 119.81	581.94	264.23	48.93	N:2, M:1	95
Gangawati-23	EA	Rice Jowar	-	Gc : 141.85 T : 141.85	314.68	55.19	46.15	N:2, M:1	96
Gangawati-20	EA	Rice Jowar	-	Gc : 303.09 T : 303.09	711.90	97.74	79.63	N:2, M:1	97
Gangawati-24	EA	Rice Jowar	-	-	542.37	55.91	42.99	N:1	98
Gangawati-26	EA	Rice Jowar	-	-	702.50	43.07	25.03	-	99
Gangawati-29	-	Rice Jowar	81.75	-	396.48	33.19	9.20	-	100
Gangawati-30		Jowar	214.52	-	448.16	117.41	3.74	-	101
Gangawati-23	-	Jowar	31.16	-	441.53	16.59	41.22	-	102
Gangawati-36	-	Jowar	-	-	318.66	13.33	43.54	-	103
Gangawati-38	-	Jowar	178.07	-	855.55	-	114.46	-	104
Gangawati-39	-	Jowar	-	-	761.56	94.28	38.45	-	105

VILLAGE DIRECTORY

Taluk : Gangawati

AMENITIES AND LAND USE

L.C No.	Name of village	Total Area of the village (in hectares and ares)	Total Population and number of households		Amenities available (if not available within the village, a dash (-) may be shown in the column and next to it in brackets, the distance in broad ranges viz., - 5 kms, 5-10 kms and 10 + kms of the nearest place where the facility is available may be given)						Approach to village
					Educational	Medical	Drinking water	Post and Telegraph	Day or Days of the market/hat if any	Communications [Bus stop, Railway Station, Waterway]	
1	2	3	4a	4b	5	6	7	8	9	10	11
106	Bunhatti	509.29	107	35	P	-(5-10)	W,Hp	-(-5)	-(5-10)	-(-5)	KR
107	Eachanhal	478.97	444	78	P	-(5-10)	W,Hp	-(-5)	-(5-10)	-(5-10)	KR
108	Uddihal	1047.02	586	93	P	-(-5)	W,Hp	-(-5)	-(-5)	BS	PR
109	Kyarihal	494.78	53	11	-(-5)	-(-5)	W,Hp	-(-5)	-(-5)	-(-5)	KR
110	Sankanhal	386.54	438	72	P	-(-5)	W,Hp	-(-5)	-(-5)	BS	KR
111	Kartagi	2987.70	11260	2163	P_3MH	PHU,RP	W,C	PTO,Phone	Wednesday	BS	PR
112	Budugumpa	1095.48	3150	561	PM	PHU	W	PO	-(5-10)	BS	PR
113	Timmapura	1139.14	837	146	P	-(-5)	W	-(5-10)	-(-5)	-(-5)	KR
114	Halsamudra	628.36	750	121	P	-(5-10)	W	-(5-10)	-(5-10)	-(-5)	KR
115	Yerdona	2565.36	4783	872	P_3M_2	-(5-10)	W	PO	-(5-10)	BS	PR
116	Marlanhalli	610.29	3305	624	P	-(-5)	W	PO	-(-5)	BS	PR
117	Jaratgi	460.14	1128	218	P	-(-5)	W,C	-(-5)	-(-5)	BS	PR
118	Hulkihal	1310.83	2056	349	PM	-(5-10)	W	-(5-10)	-(5-10)	BS	PR
119	Hagedal	546.69	815	133	P	-(5-10)	W	-(-5)	-(5-10)	-(-5)	KR
120	Tondihal	1014.58	1944	335	P	-(5-10)	W	-(-5)	-(5-10)	BS	PR
121	Chellur	1238.55	2810	528	P_2M	-(-5)	W	PO,Phone	-(5-10)	-(10+)	KR
122	Somanhal	1386.88	1656	286	P	RP	W,C	-(-5)	-(5-10)	BS	PR
123	Gudur	837.85	719	127	P	-(-5)	W	-(-5)	-(5-10)	BS	PR
124	Mylapur	1867.69	1885	320	PM	-(5-10)	W,C	PO	-(5-10)	BS	PR
125	Bevinhal	1673.40	1988	351	PM	-(-5)	W	PO	-(5-10)	BS	PR
126	Pannapur	661.99	2671	498	P_3	-(-5)	W	PO	-(-5)	-(-5)	KR
127	Siddapur	1494.79	4667	895	PM	PHU,RP	T,W,C	PTO,Phone	-(5-10)	BS	PR
128	Kottankal	753.24	607	99	-(-5)	-(-5)	T,W,C	-(-5)	-(5-10)	-(-5)	KR
129	Eligangoor	1356.73	1329	250	P	-(-5)	W	-(-5)	-(10+)	BS	PR
130	Ulenoor	1693.49	1629	311	PM	-(5-10)	W	PO	-(10+)	BS	PR
131	Bennur	1625.71	1261	239	P	-(5-10)	W,Hp	-(-5)	-(10+)	BS	KR
132	Kakkargol	2135.13	976	165	P	-(-5)	W,R	-(-5)	-(10+)	BS	KR
133	Nandihalli	878.46	932	187	PM	D	R	PO	-(10+)	BS	KR
134	Shalignoor	433.44	127	22	-(-5)	-(-5)	R	-(-5)	-(10+)	-(-5)	KR
135	Jamapur	859.46	679	118	P	-(-5)	R,Hp	-(-5)	-(10+)	-(-5)	KR
136	Kuntoji	1520.68	1122	209	P	SMP	W,C	-(-5)	-(5-10)	-(-5)	KR
137	Mustur	2199.02	3376	633	P_6	-(-5)	W,R	PO	-(-5)	BS	PR
138	Bargur	743.15	1314	263	PM	-(-5)	Hp,C	PO	-(-5)	BS	PR
139	Singanhal	960.54	1862	339	P	-(5-10)	Hp,C	-(-5)	-(5-10)	BS	PR
140	Gundur	1945.03	3637	707	P_3M	-(5-10)	W,Hp	PO	-(5-10)	BS	PR

VILLAGE DIRECTORY

AMENITIES AND LAND USE

Taluk : Gangawati

Nearest Town and distance (in Km.)	Power Supply	Staple food	Land use (area under different types of land use in hectares and ares)					Remarks including any place of religious, historical or archeological interest	L.C. No.
			Forest	Irrigated (by source of irrigation)	Un-irrigated	Culturable waste (including gauchar and groves)	Area not available for cultivation		
12	13	14	15	16	17	18	19	20	1
Gangawati-40	-	Jowar	-	-	465.28	31.62	12.39	-	106
Gangawati-42	EA	Jowar	-	-	332.05	0.40	146.52	-	107
Gangawati-43	EA	Jowar	-	-	807.52	49.23	190.27	-	108
Gangawati-44	EA	Jowar	-	-	286.25	63.75	144.78	-	109
Gangawati-46	EA	Jowar	-	-	359.80	6.14	20.60	-	110
Gangawati-26	EA	Rice Jowar	-	Gc : 1149.47 T : 1149.47	1088.79	687.59	61.85	N:500, M:12, C : 4, T : 5	111
Gangawati-25	EA	Rice Jowar	-	Gc : 726.44 T : 726.44	325.78	3.24	40.02	N:20, M:2, T : 1	112
Gangawati-26	EA	Rice Jowar	-	Gc : 34.98 T : 34.98	492.34	584.38	27.44	N:5, M:1, T:1	113
Gangawati-26	EA	Rice Jowar	-	Gc : 53.73 T : 53.73	362.74	207.22	4.67	N:20, M:3, T:3	114
Gangawati-22	EA	Rice Jowar	-	Gc : 1067.38 T : 1067.38	704.05	652.37	141.56	N:23, M:4, T:4	115
Gangawati-23	EA	Rice Jowar	-	Gc : 390.25 T : 390.25	54.33	114.94	50.77	N:50, M:3, T:2	116
Gangawati-23	EA	Rice Jowar	-	Gc : 267.02 T : 267.02	37.25	117.77	38.10	N:2, M:1, T:1	117
Gangawati-22	EA	Rice Jowar	-	Gc : 806.57 T : 806.57	106.97	295.43	101.86	N:3, M:2, T:1	118
Gangawati-23	EA	Rice Jowar	-	Gc : 338.34 T : 338.34	103.61	70.42	34.32	N:2, M:1, T:1	119
Gangawati-24	EA	Rice Jowar	-	Gc : 510.10 T : 510.10	120.16	224.20	160.12	N:2, M:1, T:1	120
Sindhnur-26	EA	Rice Jowar	-	Gc : 763.37 T : 763.37	61.82	162.68	250.68	N:18, M:2, T:2	121
Gangawati-25	EA	Rice Jowar	-	Gc : 1155.15 T : 1155.15	111.39	20.64	99.70	N:5, M:2, T:3	122
Sindhnur-27	EA	Rice Jowar	-	-	827.54	5.26	5.05	N:3, M:1, T:1	123
Sindhnur-30	EA	Rice Jowar	-	Gc : 126.27 T : 126.27	1340.37	364.65	36.40	N:5, M:2, T:2	124
Sindhnur-18	EA	Rice Jowar	-	Gc : 1146.11 T : 1146.11	362.61	38.44	126.24	N:5, M:1, T:1	125
Sindhnur-15	EA	Rice Jowar	-	Gc : 490.70 T : 490.70	50.99	110.89	9.41	N:15, M:3, T:3	126
Gangawati-16	EA	Rice Jowar	-	Gc : 276.01 T : 276.01	388.11	198.30	632.37	N:65, M:8 C:2, T:2	127
Gangawati-16	EA	Rice Jowar	-	Gc : 403.53 T : 403.53	161.88	141.42	46.41	N;5, M;1, T:1	128
Gangawati-18	EA	Rice Jowar	-	Gc : 214.74 T : 214.74	411.33	67.59	663.07	N:2	129
Gangawati-25	EA	Rice Jowar	-	Gc : 1002.61 T : 1002.61	385.10	164.13	141.65	N:4	130
Gangawati-30	EA	Rice Jowar	-	Gc : 177.26 T : 177.26	1286.80	-	161.65	N:5, T:1	131
Gangawati-35	EA	Rice Jowar	-	Gc : 21.85 T : 21.85	1369.10	151.77	592.41	N:3	132
Gangawati-35	EA	Rice Jowar	-	Gc : 63.94 T: 63.94	759.44	-	55.08	N:3	133
Gangawati-35	EA	Rice Jowar	-	Gc : 28.33 T : 28.33	343.91	-	61.20	-	134
Gangawati-24	-	Rice Jowar	-	Gc : 270.05 T : 270.05	489.10	19.49	80.82	N:1	135
Gangawati-22	EA	Rice Jowar	186.16	Gc : 379.86 T : 379.86	650.67	11.74	292.25	N:3	136
Gangawati-19	EA	Rice Jowar	97.13	Gc : 1159.99 T : 1159.99	635.97	220.66	85.27	N:2, M:1	137
Gangawati-20	EA	Rice Jowar	-	Gc : 508.09 T : 508.09	137.77	70.99	26.30	M:1	138
Gangawati-20	EA	Rice Jowar	-	Gc : 632.14 T : 632.14	233.51	44.93	49.96	N:10, T:1, M:1	139
Gangawati-30	EA	Rice Jowar	-	Gc : 1377.64 T : 1377.64	263.26	60.10	244.03	N:10, M:2, T:2	140

VILLAGE DIRECTORY

Taluk : Gangawati

AMENITIES AND LAND USE

L.C No.	Name of village	Total Area of the village (in hectares and ares)	Total Population and number of households		Amenities available (if not available within the village, a dash (-) may be shown in the column and next to it in brackets, the distance in broad ranges viz., - 5 kms, 5-10 kms and 10 + kms of the nearest place where the facility is available may be given)						Approach to village
					Educational	Medical	Drinking water	Post and Telegraph	Day or Days of the market/hat if any	Communications [Bus stop, Railway Station, Waterway]	
1	2	3	4a	4b	5	6	7	8	9	10	11
141	Krishnapur	455.95	286	56	-(-5)	-(-5)	Hp,C	-(-5)	-(5-10)	BS	PR
142	Marli	1133.11	3109	653	PM	RP	W,Hp	PO,Phone	-(-5)	BS	PR
143	Acharnarsapur	400.82	1728	304	PM	-(-5)	W	-(-5)	-(-5)	BS	PR
144	Sriramanagar	911.86	6873	1452	P_2M	RP	C	PTO, Phone	Thursday	BS	PR
145	Hebbal	989.30	1440	292	P	-(-5)	W,C	-(-5)	-(-5)	BS	PR
146	Ayodya	639.88	1897	348	PM	-(-5)	C	-(-5)	-(-5)	BS	PR
147	Jantkal (Khurd)	595.16	2804	549	PM	-(-5)	W,Hp	PO	-(-5)	BS	PR
148	Achlapur	104.45	53	10	-(-5)	-(-5)	O	-(-5)	-(-5)	-(-5)	KR
149	Danapur	707.71	2344	488	PM	-(5-10)	W,C	PO	-(5-10)	BS	PR
150	Jangamarkal Gudi	814.68	3745	739	PM	-(-5)	W,Hp	PO	-(-5)	BS	PR
151	Batterhanchnal	656.75	1392	252	P	-(-5)	W,Hp	-(-5)	-(-5)	BS	PR
152	Gonal	354.17	395	65	P	-(-5)	C	-(-5)	-(-5)	BS	PR
153	Herur	1003.23	4459	757	P_2MH	-(-5)	W,T	PO,Phone	Sunday	BS	PR
154	Kesakkihanchanhal	350.20	919	151	P	-(10+)	W,C	-(5-10)	-(5-10)	BS	PR
155	Guldal	631.39	517	89	P_2	-(5-10)	W	-(5-10)	-(5-10)	BS	PR
156	Markumbi	309.89	1036	177	P	-(-5)	W,C	PO	-(-5)	BS	KR
157	Hanwal	2410.90	3735	659	PM	D	W	PO	-(-5)	BS	PR
158	Hosekera	1014.25	4720	890	P_3M	PHU	W,C	PO	-(5-10)	BS	PR
	Total	**132384.70**	**198459**	**36319**							

VILLAGE DIRECTORY

AMENITIES AND LAND USE

Taluk : Gangawati

Nearest Town and distance (in Km.)	Power Supply	Staple food	Land use (area under different types of land use in hectares and ares) Forest	Irrigated (by source of irrigation)	Un-irrigated	Culturable waste (including gauchar and groves)	Area not available for cultivation	Remarks including any place of religious, historical or archeological interest	L.C. No.
12	13	14	15	16	17	18	19	20	1
Gangawati-21	-	Rice Jowar	-	Gc : 259.01 T : 259.01	-	87.42	109.52	N:2, T:1	141
Gangawati-10	EA	Rice Jowar	22.66	Gc : 572.01 T : 572.01	249.55	271.15	17.74	N:12, T:1	142
Gangawati-13	EA	Rice Jowar	-	Gc : 234.73 T : 234.73	133.55	10.11	22.43	N:10	143
Gangawati-14	EA	Rice	-	Gc : 766.10 T : 766.10	-	-	145.76	N:25, M:5, C:1, T:2	144
Gangawati-16	EA	Rice	-	Gc : 777.02 T : 777.02	202.57	-	9.71	N:5	145
Gangawati-10	EA	Rice	-	Gc : 480.44 T : 480.44	45.93	49.48	64.03	N:6	146
Gangawati-8	EA	Rice	-	Gc : 334.35 T : 334.35	81.14	12.06	167.61	N:5	147
Gangawati-6	-	Rice	-	Gc : 83k.77 T : 83.77	4.86	12.14	3.68	-	148
Gangawati-8	EA	Rice Jowar	-	Gc : 378.38 T : 378.38	19.41	216.71	93.21	N:4	149
Gangawati-4	EA	Rice Jowar	-	Gc : 632.77 T : 632.77	62.74	44.27	74.90	N:8, T:1	150
Gangawati-4	EA	Rice	-	Gc : 372.92 T : 372.92	163.19	42.53	78.11	N:2	151
Gangawati-8	EA	Rice	-	Gc : 207.93 T : 207.93	19.76	8.30	118.18	-	152
Gangawati-8	EA	Rice Jowar	-	Gc : 714.70 T : 714.70	1.94	73.40	213.19	N:15, M:1, T:1	153
Gangawati-15	EA	Rice	-	Gc : 109.93 T : 109.93	177.26	44.57	18.44	N:2	154
Gangawati-18	EA	Rice	-	Gc : 329.66 T : 329.66	145.69	137.74	18.30	N:1, M:1, T:1	155
Gangawati-14	EA	Rice Jowar	-	Gc : 165.32 T :165.32	71.73	44.82	28.02	-	156
Gangawati-16	EA	Rice Jowar	10.93	Gc : 1303.42 T : 1303.42	1081.88	-	14.67	N:6, M:2, T:1	157
Gangawati-10	EA	Rice Jowar	79.32	Gc : 491.00 T : 491.00	387.33	17.09	39.51	N:7, M:1, T:1	158
				W : 9.26 **We : 211.38** **Gc : 30435.49** **Tk : 159.04** **O : 23.39**					
			14484.32	**T : 30838.56**	**62611.34**	**11264.88**	**13185.60**		

KOPPAL TALUK

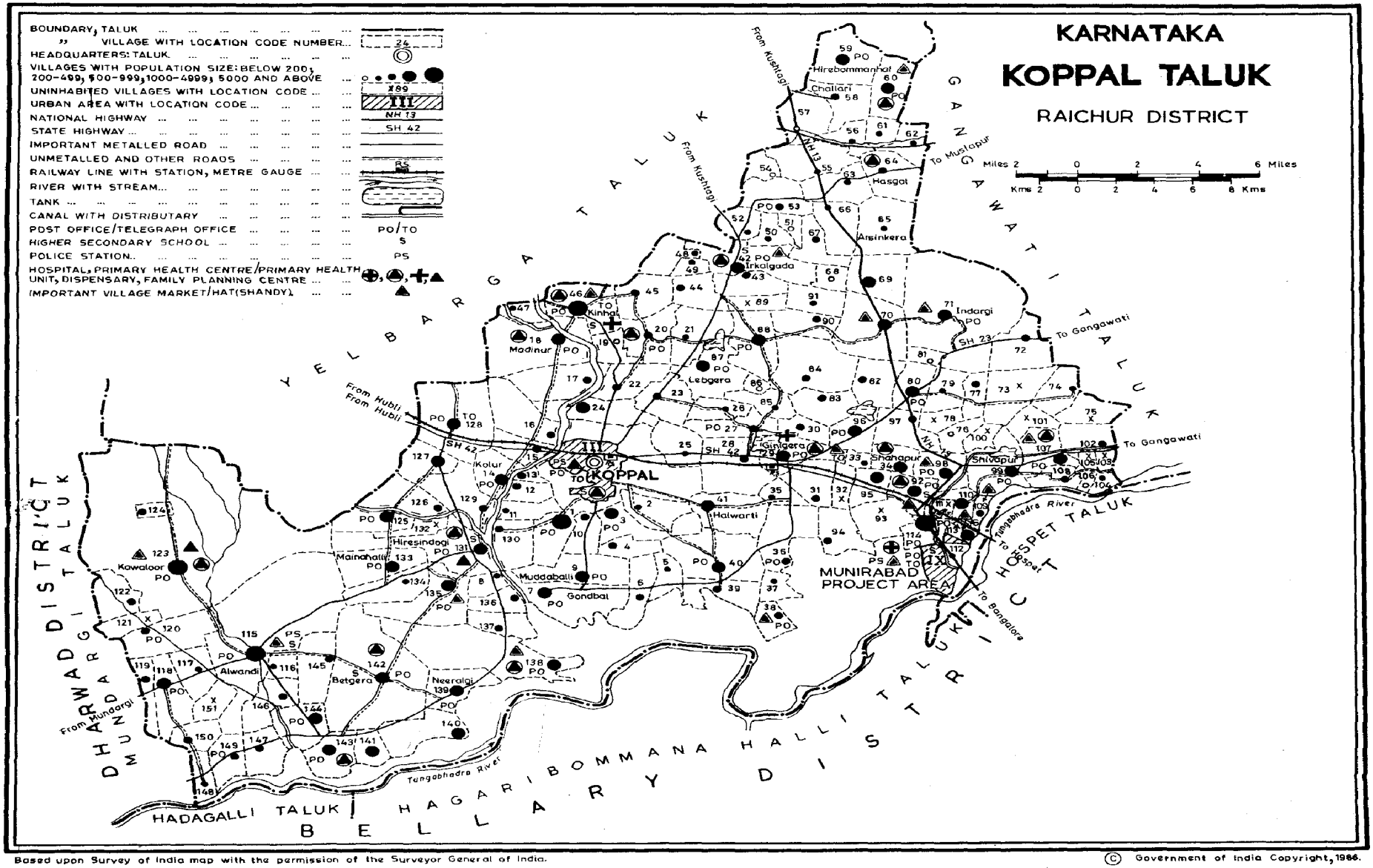

Based upon Survey of India map with the permission of the Surveyor General of India.

© Government of India Copyright, 1986.

ALPHABETICAL LIST OF VILLAGES

TALUK : KOPPAL

Sl. No.	Name of Village	1981 Census L.C. No.	Population 1971	Population 1981
1	2	3	4	5
1	Abbigera	90	537	658
2	Achalapur	100	..	..
3	Achartimmapur	57	36	44
4	Agalkera	98	2992	3818
5	Allanagar	35	347	322
6	Allipur	121	..	..
7	Alwandi	115	4588	5606
8	Amarapur	81	..	28
9	Arsinkera	65	175	308
10	Attivatti	106	50	41
11	Ayodhya (Ayodya)	105	..	..
12	Bahaddurbanda	3	1407	1727
13	Bandiharlapur	107	1411	2325
14	Bandikunta	75	..	..
15	Basapur	28	668	825
16	Basapur	102	523	704
17	Belgatti	119	741	918
18	Belur	137	770	959
19	Betgera	142	3440	4019
20	Bevinhalli	95	842	1048
21	Bhairapur	146	731	679
22	Bhimanur (Bhimnur)	85	422	490
23	Bikanhalli	134	513	495
24	Bilebhavi	79	275	350
25	Bisarhalli (Biserhalli)	135	3199	3254
26	Bochanhalli	144	1299	1705
27	Budugumpa (Budgumpa)	80	1355	2061
28	Budihal	8	431	485
29	Budsettinhal	45	525	647
30	Bullapur	111	..	..
31	Challari	68	605	813
32	Chamalapur (Chamlapur)	50	363	455
33	Chandragiri (Chandergiri)	76	..	176
34	Chikboganhal	37	377	465
35	Chikbommanhal	60	1262	1238
36	Chikkhasankandi	93	..	..
37	Chiksindogi	130	600	701
38	Chiksulikeri (Chiksulikera)	56	359	422
39	Chilkmukki	53	790	829
40	Chilwadgi	22	788	922
41	Chukankal	10	540	602
42	Dadegal	15	370	513
43	Devlapur	19	130	158
44	Dhangaldoddi	82	393	533
45	Dombarhalli (Domberhalli)	136	624	777
46	Gabbur	30	413	506
47	Ganganhal	62	309	420
48	Ghatreddihal	120	879	936
49	Girigera	29	2134	2375
50	Gondbal	7	2263	2536
51	Gosaldoddi	51	154	192
52	Gudigera	124	575	662
53	Guldhalli	96	1194	1338
54	Gunhalli	11	458	498
55	Halekunta	74	257	365
56	Halgera	128	2227	2475
57	Halhalli	83	576	767
58	Halwagali	149	626	850
59	Halwarti	41	916	1030
60	Handral	125	1013	1249
61	Hanmanhalli	26	323	477
62	Hanmanhatti	48	267	352
63	Hunkuntiakkapur (Hunukunti)	141	647	1028
64	Hanwal	126	512	561
65	Hasgal	64	474	620
66	Hatti	21	373	456
67	Hatti	118	958	1098
68	Hireboganhal	36	563	873
69	Hirebommanhal	59	1262	1476
70	Hirekhasankandi	94	503	851
71	Hiresindogi	131	2573	2931
72	Hiresulikeri (Hiresulikera)	55	547	455
73	Hitnal (Hittanhal)	92	2813	3403
74	Holimudlapur	112	356	252
75	Horthatanhal	12	435	510
76	Hoshalli	4	976	927
77	Hoshalli	68	..	23
78	Hoshalli	114	4198	6277
79	Hosur	63	194	401
80	Hulgi	109	218	620
81	Hussainpur	101	..	..
82	Huvinhal	2	347	400
83	Hyati	6	699	863
84	Hydernagar	150	482	595
85	Indargi (Indergi)	71	2056	2754
86	Irkalgada (Irkalgad)	42	1815	2214
87	Jabbalgudda	72	674	921
88	Jinnapur	67	432	551
89	Kalhalli	151	..	..
90	Kalkera	20	610	737
91	Kamnur	88	887	1003
92	Kampli	116	345	408
93	Kampsagar	110	820	1168
94	Kanakapur (Kankapur)	31	423	712
95	Kardigudda	89	..	..
96	Karkihalli	38	758	836
97	Katarkigudlanur	138	1992	2576
98	Katrahalli	129	593	664
99	Kawaloor (Kowlur)	123	5533	5904
100	Kenchandoni	91	194	328
101	Kerihalli	97	408	520
102	Keslapur	148	222	324
103	Kidadhal	25	284	359
104	Kinhal	46	6330	6586
105	Kodadhal	52	462	490
106	Kolur	14	915	1150
107	Koppal (Rural) [Bhagyanagar (Koppal (R))]	1	4697	5216
108	Kukanpalli	70	923	1170
109	Kumar Ramankunta (Komaramankunta)	73	..	..
110	Kunikera	40	971	1179
111	Kutganhalli	27	393	511
112	Lachankera	39	607	947
113	Lebgera (Legbera)	87	905	1089
114	Lingadahalli	33	340	382
115	Madinur	18	1749	1877
116	Mainahalli	133	1423	1472
117	Manglapur	13	510	654
118	Mattur	140	741	1024

ALPHABETICAL LIST OF VILLAGES

TALUK : KOPPAL

Sl. No.	Name of Village	1981 Census L.C. No.	Population 1971	Population 1981
1	2	3	4	5
119	Mellikeri	5	162	218
120	Metgal	66	399	466
121	Mohammad Nagar	108	389	588
122	Moranhalli	145	793	944
123	Muddaballi	9	1260	1564
124	Mudlapur	47	421	458
125	Munirabad (Rural)	113	3610	4545
126	Murlapur	122	485	582
127	Nageshanhalli	77	594	572
128	Narayanpet	104	185	237
129	Naregal	17	758	731
130	Narsipur	132	..	..
131	Neeralgi	139	1013	1126
132	Nilogipura (Nilogi)	147	517	904
133	Ojanhalli	24	1222	1326
134	Raghunathanhalli	117	303	334
135	Rajarampet	103	..	..
136	Rudrapura	32	..	..
137	Sangapur	86	141	149
138	Shahapur	34	1095	1240
139	Shivapur	99	1819	2940
140	Sidganhalli	54	164	155
141	Sultanpur	78	..	..
142	Tadkanakapur (Tadkankapur)	44	422	679
143	Tankankal	23	331	529
144	Tawergera	84	605	762
145	Tigari	143	902	1110
146	Uplapur	61	222	247
147	Wadderhatti	49	242	302
148	Wadganhal	127	1200	1361
149	Wanballary (Wanballari)	69	784	1004
150	Yelamgera	43	836	999
151	Yettinhatti	16	770	809

KOPPAL TALUK

VILLAGE DIRECTORY

Taluk :Koppal

AMENITIES AND LAND USE

L.C No.	Name of village	Total Area of the village (in hectares and ares)	Total Population and number of households		Amenities available (if not available within the village, a dash (-) may be shown in the column and next to it in brackets, the distance in broad ranges viz., - 5 kms, 5-10 kms and 10 + kms of the nearest place where the facility is available may be given)						Approach to village
					Educational	Medical	Drinking water	Post and Telegraph	Day or Days of the market/hat if any	Communications [Bus stop, Railway Station, Waterway]	
1	2	3	4a	4b	5	6	7	8	9	10	11
1	Koppal (Rural)	3500.18	5216	822	$P_{(2)}M$	-(-5)	W,Hp	PO,Phone	-(-5)	BS	PR
2	Huvinhal	571.29	400	70	P	-(-5)	W	-(-5)	-(-5)	-(-5)	KR
3	Bahaddur Banda	788.10	1727	309	PM	-(-5)	W,Hp	PO	-(-5)	-(-5)	KR
4	Hosahalli	429.95	927	155	P	-(-5)	W,Hp	-(-5)	-(-5)	-(-5)	KR
5	Mellikeri	549.62	218	35	-(-5)	-(5-10)	W	-(-5)	-(5-10)	-(5-10)	KR
6	Hyati	1952.86	863	148	P	-(10+)	W	-(-5)	-(10+)	-(10+)	KR
7	Gondbal	1516.95	2536	480	PM	-(5-10)	W,Hp	PO	-(5-10)	-(5-10)	PR
8	Budihal	317.42	485	88	P	-(5-10)	W,Hp	-(-5)	-(5-10)	BS	PR
9	Muddaballi	1048.88	1564	259	PM	-(5-10)	W,Hp	PO	-(5-10)	-(5-10)	PR
10	Chukankal	486.43	602	96	P	-(-5)	W,Hp	-(-5)	-(-5)	-(-5)	KR
11	Gunhalli	333.00	498	90	P	-(-5)	W,Hp	-(-5)	-(-5)	-(-5)	KR
12	Horthânhal	271.79	510	82	P	-(-5)	W,Hp	-(-5)	-(-5)	-(-5)	KR
13	Mangalapur	189.05	654	110	P	-(-5)	W,Hp	-(-5)	-(-5)	-(-5)	KR
14	Kolur	179.67	1150	196	PM	-(5-10)	W	PO	-(5-10)	-(5-10)	KR
15	Dadegal	486.20	513	85	P	-(-5)	W	-(-5)	-(-5)	BS	PR
16	Yettinhatti	1175.21	809	141	P	-(-5)	W,Hp	-(-5)	-(-5)	-(-5)	KR
17	Naregal	1105.86	731	143	P	-(5-10)	W,Hp	-(-5)	-(5-10)	-(5-10)	KR
18	Madinur	1441.50	1877	318	PM	PHU	W,Hp	PO	-(5-10)	-(-5)	KR
19	Devlapur	340.13	158	27	-(-5)	-(-5)	W	-(-5)	-(5-10)	BS	PR
20	Kalkera	684.85	737	132	P	PHU	W,Hp	PO	-(5-10)	-(5-10)	KR
21	Hatti	830.09	456	84	P	-(-5)	W,Hp	-(-5)	-(10+)	-(-5)	KR
22	Chilwadagi	830.23	922	171	P	-(-5)	W,Hp	-(-5)	-(10+)	BS	PR
23	Tankankal	752.92	529	83	P	-(5-10)	W,Hp	-(5-10)	-(10+)	BS	PR
24	Ojanhalli	974.35	1326	220	PM	-(-5)	W	-(-5)	-(10+)	-(-5)	KR
25	Kidadhal	701.61	359	54	P	-(-5)	W,Hp	-(-5)	-(10+)	BS	PR
26	Hanmanhalli	320.55	477	69	P	-(5-10)	W,Hp	-(-5)	-(10+)	-(-5)	KR
27	Kutganhalli	696.50	511	92	P	-(5-10)	W,Hp	PO	-(10+)	-(-5)	KR
28	Basapur	1070.56	825	139	P	-(-5)	W,Hp	-(-5)	-(-5)	BS	PR
29	Ginigera	952.52	2375	424	PM	$D,RP_{(2)}$ PHU	W,Hp	PTO, Phone	Saturday	BS,RS	PR
30	Gabbur	396.04	506	67	P	-(-5)	W,Hp	-(-5)	-(-5)	-(-5)	KR
31	Kanakapur	651.19	712	123	$P_{(2)}$	-(-5)	W,Hp	-(-5)	-(-5)	-(-5)	KR
32	Rudrapur	295.99						UN-INHABITED			
33	Lingadahalli	202.48	382	66	P	-(-5)	W	-(-5)	-(-5)	-(-5)	KR
34	Shahapur	376.71	1240	241	P	PHU	W,Hp	-(-5)	-(-5)	-(-5)	KR
35	Allanagar	285.34	322	55	P	-(-5)	W,Hp	-(-5)	-(5-10)	-(-5)	KR

VILLAGE DIRECTORY

AMENITIES AND LAND USE

Taluk : Koppal

Nearest Town and distance (in Km.)	Power Supply	Staple food	Land use (area under different types of land use in hectares and ares) Forest	Irrigated (by source of irrigation)	Un-irrigated	Culturable waste (including gauchar and groves)	Area not available for cultivation	Remarks including any place of religious, historical or archeological interest	L.C. No.
12	13	14	15	16	17	18	19	20	1
Koppal-1	EA	Jowar Rice	-	W : 24.32, WE : 127.99 T : 152.31	2811.41	460.11	76.35	N:20, M:8	1
Koppal-5	EA	Jowar Rice	-	W : 11.59 T:11.59	512.05	18.90	28.75	-	2
Koppal-3	EA	Jowar Rice	75.50	WE : 22.91 T : 22.91	649.07	-	40.62	N:20	3
Koppal-5	EA	Jowar Rice	-	WE : 13.96, Tk : 12.14 T : 26.10	336.78	27.73	39.34	-	4
Koppal-8	EA	Jowar Rice	5.22	WE : 17.10 T : 17.10	412.93	-	114.37	-	5
Koppal-12	EA	Jowar Rice	16.24	WE : 46.19 T : 46.19	645.72	-	1244.71	-	6
Koppal-10	EA	Jowar Rice	-	WE : 170.94 T: 170.94	649.32	-	696.69	N:2, M:1, T:1	7
Koppal-19	EA	Jowar Rice	-	WE : 22.87 T : 22.87	266.67	-	27.88	-	8
Koppal-8	EA	Jowar Rice	2.88	WE : 41.58 T : 41.58	931.08	-	73.34	N:3	9
Koppal-3	EA	Jowar Rice	-	WE : 13.56 T : 13.56	439.98	15.11	17.78	-	10
Koppal-6	EA	Jowar Rice	-	WE: 9.31 T: 9.31	265.39	12.76	45.54	-	11
Koppal-4	EA	Jowar Rice	-	WE : 23.41 T : 23.41	175.12	14.84	58.42	-	12
Koppal-3	EA	Jowar Rice	-	WE : 6.17 T : 6.17	144.88	-	38.00	-	13
Koppal-6	EA	Jowar Rice	-	WE : 12.80 T : 12.80	83.97	8.18	74.72	N:4	14
Koppal-10	EA	Jowar Rice	-	WE : 4.15, O.6.07 T : 10.22	401.26	-	74.72	N:2	15
Koppal-4	EA	Jowar Rice	-	WE : 9.23 T : 9.23	1106.38	-	59.60	-	16
Koppal-8	EA	Jowar Rice	-	WE : 8.09 T : 8.09	1074.52	14.17	9.08	-	17
Koppal-10	EA	Jowar Rice	-	-	1277.84	0.10	163.56	N:3	18
Koppal-8	EA	Jowar Rice	-	WE : 28.33 T : 28.33	237.54	24.30	49.96	-	19
Koppal-10	EA	Jowar Rice	-	WE : 24.28, Tk : 12.14 T : 36.42	555.78	56.00	36.65	-	20
Koppal-13	EA	Jowar Rice	-	WE : 19.83 T : 19.93	785.20	7.25	17.81	-	21
Koppal-6	EA	Jowar Rice	-	WE : 99.15 T: 99.15	627.19	-	103.89		22
Koppal-6	EA	Jowar Rice	122.31	WE: 4.05 T : 4.05	542.19	52.20	32.17	-	23
Koppal-5	EA	Jowar Rice	-	WE : 32.38 T : 32.38	841.57	-	100.40	N:4, M:4	24
Koppal-5	EA	Jowar Rice	-	WE : 55.44 T : 55.44	580.51	-	65.66	-	25
Koppal-12	EA	Jowar Rice	-	WE : 24.93 T : 24.93	277.71	8.25	9.66	-	26
Koppal-14	EA	Jowar Rice	-	WE : 37.52 T : 37.52	589.59	18.76	50.63	N:3, M:1	27
Koppal-10	EA	Jowar Rice	-	WE : 42.30, Tk : 16.19 T : 58.49	855.80	52.85	103.42	-	28
Koppal-12	EA	Jowar Rice	147.81	WE : 14.34, Tk : 77.70 T : 92.04	626.82	42.29	43.56	N:15, M:7, T:1	29
Koppal-14	EA	Jowar Rice	-	WE : 20.03 T : 20.03	304.83	-	71.18	N:1, M:1	30
Koppal-14	EA	Jowar Rice	-	WE : 22.51 T : 22.51	365.17	32.69	230.82	-	31
			131.34	WE : 27.44 T : 27.44	131.96	-	5.25	-	32
Koppal-16	EA	Jowar Rice	-	WE : 25.29 T : 25.29	145.55	11.72	19.92	-	33
Koppal-17	EA	Jowar Rice	-	WE : 23.95, Gc : 22.26 T : 46.21	279.89	24.62	25.99	M:2	34
Koppal-15	EA	Jowar Rice	-	WE : 3.44 T : 3.44	231.34	-	50.56	-	35

VILLAGE DIRECTORY

Taluk : Koppal

AMENITIES AND LAND USE

L.C No.	Name of village	Total Area of the village (in hectares and ares)	Total Population and number of households		Amenities available (if not available within the village, a dash (-) may be shown in the column and next to it in brackets, the distance in broad ranges viz., - 5 kms, 5-10 kms and 10 + kms of the nearest place where the facility is available may be given)						Approach to village
					Educational	Medical	Drinking water	Post and Telegraph	Day or Days of the market/hat if any	Communications [Bus stop, Railway Station, Waterway]	
1	2	3	4a	4b	5	6	7	8	9	10	11
36	Hireboganhal	1427.84	873	131	PM	-(5-10)	W,Hp	PO	-(5-10)	-(5-10)	KR
37	Chikboganhal	1223.27	465	66	P	-(10+)	W,Hp	-(-5)	-(-5)	-(5-10)	KR
38	Karkihalli	4636.13	836	146	P	-(10+)	W	PO	Friday	-(10+)	KR
39	Lachankera	2111.30	947	163	$P_{(2)}$	-(10+)	W,Hp	-(-5)	-(-5)	-(10+)	KR
40	Kunikera	1478.52	1179	224	$P_{(2)}$	-(10+)	W,Hp	PO	-(5-10)	-(10+)	KR
41	Halwarti	989.04	1030	193	P	-(5-10)	W,Hp	-(-5)	-(-5)	-(5-10)	KR
42	Irkalgada	1156.90	2214	404	PMH	PHU	W,Hp	PO	Monday	BS	PR
43	Yelamgera	1178.11	999	147	P	-(-5)	W,Hp	-(-5)	-(-5)	-(-5)	KR
44	Tadkanakapur	577.36	679	104	P	-(-5)	W	-(-5)	-(-5)	BS	PR
45	Budsettinhal	610.03	647	116	P	-(-5)	W,Hp	-(-5)	-(-5)	-(-5)	KR
46	Kinhal	1463.63	6586	1137	$P_{(2)}$M,H	D,RP(4) PHU	T	PTO, Phone	Sunday	BS	PR
47	Mudlapur	284.33	458	83	P	-(-5)	W	-(-5)	-(-5)	-(-5)	KR
48	Hanmanhatti	481.43	352	64	P	-(-5)	W,Hp	-(-5)	-(-5)	-(-5)	KR
49	Wadderhatti	189.56	302	53	-(-5)	-(-5)	W,Hp	-(-5)	-(-5)	-(-5)	KR
50	Chamalapur	351.61	455	63	P	-(-5)	W,Hp	-(-5)	-(-5)	-(-5)	KR
51	Gosaldoddi	182.87	192	33	-(-5)	-(-5)	W,Hp	-(-5)	-(-5)	-(-5)	KR
52	Kodadhal	438.47	490	96	P	-(-5)	W	-(-5)	-(-5)	BS	PR
53	Chilkmukki	799.26	829	145	P	-(5-10)	W,Hp	PO	-(5-10)	BS	PR
54	Sidganhalli	371.99	155	28	-(-5)	-(5-10)	W,Hp	-(-5)	-(5-10)	-(5-10)	PR
35	Hiresulikeri	915.18	455	77	P	-(10+)	W,Hp	-(-5)	-(10+)	BS	PR
56	Chiksulikeri	423.32	422	74	P	-(5-10)	W	-(-5)	-(5-10)	BS	PR
57	Achar Thimmapur	741.59	44	11	-(-5)	-(10+)	W	-(-5)	-(10+)	-(5-10)	KR
58	Challari	612.62	813	117	P	-(10+)	W,Hp	-(10+)	-(10+)	-(10+)	KR
59	Hire Bommanhal	1189.03	1476	261	PM	-(-5)	W,Hp	PO	-(-5)	BS	KR
60	Chik Bommanhal	767.23	1238	223	PM	PHU	W,Hp	PO	Friday	BS	KR
61	Uplapur	222.79	247	43	P	-(-5)	W,Hp	-(-5)	-(-5)	-(-5)	KR
62	Ganganhal	377.98	420	75	P	-(-5)	W	-(-5)	-(-5)	-(-5)	KR
63	Hosur	637.88	401	61	-(-5)	-(5-100	W,Hp	-(5-10)	-(5-10)	BS	PR
64	Hasgal	662.68	620	113	P	PHU	W	-(5-10)	-(5-10)	BS	PR
65	Arsinkera	1132.11	308	59	-(-5)	-(-5)	W	-(5-10)	-(5-10)	-(-5)	KR
66	Metgal	659.19	466	79	P	-(5-10)	W,Hp	-(10+)	-(10+)	BS	PR
67	Jinnapur	529.63	551	92	P	-(5-10)	W,Hp	-(10+)	-(10+)	-(-5)	KR
68	Hosahalli	286.13	23	4	-(-5)	-(-5)	O	-(-5)	-(5-10)	-(-5)	KR
69	Wanballary	1005.14	1004	158	P	-(10+)	W,Hp	-(-5)	-(-5)	-(-5)	KR
70	Kukanpalli	1219.54	1170	198	P	-(10+)	W,Hp	-(-5)	Friday	-(-5)	PR

VILLAGE DIRECTORY

AMENITIES AND LAND USE

Taluk : Koppal

Nearest Town and distance (in Km.)	Power Supply	Staple food	Land use (area under different types of land use in hectares and ares)					Remarks including any place of religious, historical or archeological interest	L.C. No.
			Forest	Irrigated (by source of irrigation)	Un-irrigated	Culturable waste (including gauchar and groves)	Area not available for cultivation		
12	13	14	15	16	17	18	19	20	1
Koppal-12	EA	Jowar Rice	-	WE : 37.95 T : 37.95	852.51	-	537.38	-	36
Koppal-14	EA	Jowar Rice	-	WE : 11.00 T : 11.00	187.83	-	1024.44	-	37
Koppal-19	EA	Jowar Pice	-	WE :62.93 T : 62.93	329.91	-	4243.29	-	38
Koppal-12	EA	Jowar Rice	-	WE : 3.89 T : 3.89	1508.37	54.34	544.70	-	39
Koppal-9	EA	Jowar Rice	-	WE : 58.68, Tk : 12.14 T : 70.82	1185.96	129.82	91.92	-	40
Koppal-6	EA	Jowar Rice	83.25	WE : 18.72 T : 18.72	779.64	80.98	26.45	-	41
Koppal-15	EA	Jowar Rice	57.72	WE : 36.30 T : 36.30	902.38	32.98	127.52	-	42
Koppal-16	EA	Jowar Rice	121.70	WE : 8.15 T : 8.15	739.87	88.12	220.27	-	43
Koppal-14	EA	Jowar Rice	6.89	WE : 7.93 T : 7.93	495.49	20.95	46.10	-	44
Koppal-12	EA	Jowar Rice	-	Tk : 23.03 T : 23.03	479.61	19.24	88.15	-	45
Koppal-11	EA	Jowar Rice	-	WE : 40.57, Tk : 29.43 T : 70.00	1155.69	66.96	170.98	N:25, M:2, T :1	46
Koppal-15	EA	Jowar Rice	-	WE : 0.93 T : 0.93	239.39	-	44.01	-	47
Koppal-16	EA	Jowar Rice	24.42	-	348.31	32.58	76.12	M:1	48
Koppal-17	EA	Jowar Rice	3.81	-	164.25	3.81	17.69	-	49
Koppal-18	EA	Jowar Rice	-	WE : 2.02 T : 2.02	312.38	16.78	20.43	-	50
Koppal-20	EA	Jowar Rice	-	WE : 1.21 T : 1.21	162.60	14.42	4.64	-	51
Koppal-19	EA	Jowar Rice	30.29	WE : 5.67 T : 5.67	328.70	43.74	30.07	-	52
Koppal-21	EA	Jowar Rice	153.41	WE : 4.05 T : 4.05	506.33	78.13	57.34	N:2, M:2, T:1	53
Koppal-22	EAg	Jowar Rice	-	WE : 3.24 T: 3.24	360.67	-	8.08	-	54
Koppal-25	EA	Jowar Rice	231.30	-	436.07	99.76	148.05	-	55
Koppal-22	EA	Jowar Rice	-	-	369.11	32.07	22.14	-	56
Koppal-26	-	Jowar Rice	-	-	660.11	-	81.48	-	57
Koppal-28	EA	Jowar Rice	-	-	526.18	-	86.44	N:2	58
Gangawati-12	EA	Jowar Rice	-	-	1093.58	28.04	67.41	N:3	59
Gangawati-10	EA	Jowar Rice	-	-	678.92	30.12	58.19	N:4	60
Gangawati-15	EA	Jowar Rice	-	-	213.32	1.31	7.66	-	61
Gangawati-11	EA	Jowar Rice	-	-	315.18	28.74	34.06	-	62
Gangawati-12	EAg	Jowar Rice	-	WE : 1.21 T : 1.21	581.09	52.67	2.91	-	63
Gangawati-12	EA	Jowar Rice	60.80	WE : 4.32, Tk : 30.80 T : 35.12	478.93	-	87.83	N:2	64
Koppal-21	-	Jowar Rice	411.26	-	598.14	20.65	102.06	-	65
Koppal-19	EA	Jowar Rice	139.85	WE: 2.02 T: 2.02	425.25	-	92.07	-	66
Koppal-18	EA	Jowar Rice	-	WE : 0.81 T : 0.81	466.41	36.42	25.99	-	67
Koppal-20	-	Jowar Rice	-	-	243.47	16.84	25.82	-	68
Koppal-19	-	Jowar Rice	-	-	924.60	10.68	69.86	M:2, T:1	69
Koppal-20	EA	Jowar Rice	34.45	WE : 14.27 T : 14.27	929.37	67.70	173.75	M:2, T:1	70

VILLAGE DIRECTORY

Taluk : Koppal

AMENITIES AND LAND USE

L.C. No.	Name of village	Total Area of the village (in hectares and ares)	Total Population and number of households		Amenities available (if not available within the village, a dash (-) may be shown in the column and next to it in brackets, the distance in broad ranges viz., - 5 kms, 5-10 kms and 10 + kms of the nearest place where the facility is available may be given)						Approach to village
					Educational	Medical	Drinking water	Post and Telegraph	Day or Days of the market/hat if any	Communications [Bus stop, Railway Station, Waterway]	
1	2	3	4a	4b	5	6	7	8	9	10	11
71	Indargi	3668.67	2754	451	PM	-(10+)	W,Hp	PO	Wednesday	BS	PR
72	Jabbalgudda	948.53	921	153	P	-(10+)	W,Hp	-(-5)	-(-5)	BS	PR
73	Kumar Ramankunta	1689.96						UN-INHABITED			
74	Halekunta	480.72	365	58	P	-(10+)	W	-(5-10)	-(5-10)	-(5-10)	KR
75	Bandikunta	425.64						UN-INHABITED			
76	Chandragiri	348.36	176	35	-(-5)	-(10+)	W	-(5-10)	-(5-10)	-(-5)	KR
77	Nageshanhalli	568.76	572	104	P	-(10+)	W,Hp	-(5-10)	-(5-10)	-(-5)	KR
78	Sultanpur	323.52						UN-INHABITED			
79	Bilebhavi	556.51	350	62	P	-(10+)	W,Hp	-(-5)	-(10+)	-(-5)	KR
80	Budugumpa	538.29	2061	334	PM	-(10+)	W,Hp	PO	-(10+)	BS	PR
81	Amarapur	216.42	28	14	-(-5)	-(5-10)	O	-(-5)	-(5-10)	-(-5)	KR
82	Dhangal Doddi	711.58	533	83	P	-(10+)	W,Hp	-(-5)	-(10+)	-(-5)	KR
83	Halhalli	650.00	767	145	P	-(10+)	W	-(-5)	-(10+)	-(5-10)	KR
84	Tawergera	1469.35	762	127	P	-(5-10)	W	-(-5)	-(5-10)	-(5-10)	KR
85	Bhimanur	542.15	490	78	P	-(5-10)	W,Hp	-(-5)	-(5-10)	-(-5)	KR
86	Sangapur	180.21	149	22	-(-5)	-(5-10)	Hp	-(-5)	-(5-10)	-(-5)	KR
87	Lebgera	777.37	1089	202	PM	-(5-10)	W,Hp	PO	-(5-10)	BS	PR
88	Kannur	980.41	1003	184	PM	-(10+)	Hp	PO	-(5-10)	BS	KR
89	Kardigudda	282.54						UN-INHABITED			
90	Abbigera	477.90	658	112	P	-(-5)	W	-(-5)	-(-5)	-(5-10)	KR
91	Kenchandoni	329.97	328	43	-(5-10)	-(5-10)	Hp	-(-5)	-(5-10)	-(5-10)	KR
92	Hitnal	579.58	3403	641	PMH	PHU $RP_{(3)}$	T	PO,Phone	Monday	BS,RS	PR
93	Chikkhasankandi	700.50						UN-INHABITED			
94	Hirekhasankandi	952.65	851	145	P	-(5-10)	Hp	-(-5)	-(5-10)	-(-5)	KR
95	Bevinhalli	533.11	1048	183	P	-(-5)	W	-(-5)	-(-5)	-(-5)	KR
96	Guldhalli	746.15	1338	246	PM	-(5-10)	Hp	PO	-(5-10)	BS	PR
97	Kerihalli	962.25	520	96	P	-(5-10)	Hp	-(-5)	-(5-10)	-(-5)	PR
98	Agalkera	629.38	3818	655	PM	$RP_{(3)}$	T	PO,Phone	Sunday	BS	PR
99	Shivapur	1339.00	2940	569	PM	$RP_{(2)}$	Hp	PO,Phone	-(-5)	BS	PR
100	Achalapur	352.87						UN-INHABITED			
101	Hussainpur	329.29						UN-INHABITED			
102	Basapur	493.12	704	146	P	-(-5)	Hp	-(-5)	-(-5)	BS	PR
103	Rajarampet	106.76						UN-INHABITED			
104	Naryanpet	180.09	237	65	-(-5)	-(-5)	Hp	-(-5)	-(-5)	-(-5)	PR
105	Ayodhya	97.78						UN-INHABITED			

VILLAGE DIRECTORY

AMENITIES AND LAND USE

Taluk : Koppal

Nearest Town and distance (in Km.)	Power Supply	Staple food	Land use (area under different types of land use in hectares and ares)					Remarks including any place of religious, historical or archeological interest	L.C. No.
			Forest	Irrigated (by source of irrigation)	Un-irrigated	Culturable waste (including gauchar and groves)	Area not available for cultivation		
12	13	14	15	16	17	18	19	20	1
Koppal-27	EA	Jowar Rice	1703.82	WE : 56.76 T : 56.76	1881.95	-	26.14	N:2, M:1, T:1	71
Koppal-29	EAg	Jowar Rice	-	WE : 6.07 T : 6.07	633.23	9.08	300.15	-	72
			1609.05	-	76.86	4.05	-	-	73
Koppal-21		Jowar Rice	283.11		153.84	42.23	1.54	-	74
			385.72	WE : 0.40 T : 0.40	37.76	-	1.76	-	75
Koppal-19	EA	Jowar Rice	128.55	WE : 1.01 T : 1.01	120.24	-	98.56	-	76
Koppal-23	EA	Jowar Rice	262.53	WE : 10.52 T : 10.52	213.30	42.39	140.02	-	77
			163.36	WE : 1.62 T : 1.62	142.20	-	16.34	-	78
Koppal-21	EA	Jowar Rice	121.46	WE : 17.00 T : 17.00	333.07	67.61	17.37	-	79
Koppal-22	EA	Jowar Rice	36.71	WE : 79.73, O : 8.09 T : 87.82	331.63	28.01	54.12	N:6, M:1	80
Koppal-20	EAg	Jowar Rice	50.52	WE : 4.86 T : 4.86	90.97	10.15	59.92	-	81
Koppal-18	EA	Jowar Rice	37.17	WE : 2.02 T : 2.02	489.73	70.21	112.45	-	82
Koppal-19	EA	Jowar Rice	-	WE : 10.93, O : 6.07 T : 17.00	524.84	-	108.16	-	83
Koppal-19	EA	Jowar Rice	-	WE : 14.97, Tk : 6.07 T 21.04	1185.96	-	262.35	-	84
Koppal-13	EA	Jowar Rice	-	WE : 4.86 T : 4.86	471.44	36.01	29.84	-	85
Koppal-16	EA	Jowar Rice	-	-	152.55	20.99	6.67	-	86
Koppal-8	EA	Jowar Rice	47.25	WE : 61.86 T : 61.86	560.96	4.62	102.68	N:4	87
Koppal-13	EA	Jowar Rice	-	WE : 23.07 T : 23.07	836.82	39.17	81.35	N:2	88
				WE : 9.31 T: 9.31	241.31	-	31.92	-	89
Koppal-19	EA	Jowar Rice	-	WE : 4.86 T : 4.86	419.54	1.39	52.11	-	90
Koppal-19	-	Jowar Rice	-	-	252.92	2.70	74.35	-	91
Munirabad Project Area-6	EA	Jowar Rice	-	WE : 20.23, Gc : 222.60 O : 40.47, T : 283.30	131.44	57.79	107.05	N:30, M:14 C : 1, T : 3	92
			524.59	WE : 10.01 T : 10.01	165.84	-	0.06	-	93
Munirabad Project Area-10	EA	Jowar Rice	230.73	WE : 8.50, O : 8.09 T : 16.59	524.82	-	180.51	N:3, C:1, T:1	94
Munirabad Project Area-7	EA	Jowar Rice	122.95	WE : 8.09, Gc : 40.47 T : 48.56	305.34	42.79	13.47	M:1	95
Munirabad Project Area-14	EA	Jowar Rice	40.06	WE : 14.31 T : 14.31	637.79	41.00	12.99	N:2, M:2	96
Munirabad Project Area-9	EA	Jowar Rice	78.89	WE : 11.15,Tk : 26.30 T : 37.45	667.12	100.34	78.45	-	97
Munirabad Project Area-6	EA	Jowar Rice	200.70	WE : 20.24, Gc : 164.93 O : 40.46, T : 225.63	138.65	-	64.40	N:20, M:5 C:3, T:3	98
Munirabad Project Area-7	EA	Jowar Rice	525.73	Gc : 260.92, O : 101.18 T : 362.10	108.93	-	342.24	N:8, M:12 T:4	99
			345.38	-	7.17	-	0.32	-	100
			322.56	-	4.43	-	2.30	-	101
Munirabad Project Area-9	EA	Jowar Rice	386.22	Gc : 58.49, O : 32.38 T : 90.87	12.83	-	3.20	N:4, M:2, T:2	102
			43.14	Gc : 43.93 T : 43.93	7.85	-	11.84	-	103
Munirabad Project Area-9	EA	Jowar Rice	-	Gc : 46.85, O : 20.24 T : 67.09	1.20	-	111.80	N:4, M:2, T:2	104
			4.94	Gc : 52.88, O : 20.24 T : 73.12	-	1.18	18.54	-	105

VILLAGE DIRECTORY

Taluk : Koppal

AMENITIES AND LAND USE

L.C No.	Name of village	Total Area of the village (in hectares and ares)	Total Population and number of households		Amenities available (if not available within the village, a dash (-) may be shown in the column and next to it in brackets, the distance in broad ranges viz., - 5 kms, 5-10 kms and 10 + kms of the nearest place where the facility is available may be given)						Approach to village
					Educational	Medical	Drinking water	Post and Telegraph	Day or Days of the market/hat if any	Communications [Bus stop, Railway Station, Waterway]	
1	2	3	4a	4b	5	6	7	8	9	10	11
106	Attivatti	176.22	41	9	-(-5)	-(-5)	O	-(-5)	-(-5)	-(-5)	KR
107	Bandiharlapur	641.22	2325	462	PM	PHU,RP	HP	PO	Saturday	BS	PR
108	Mohammadnagar	423.88	588	130	P	-(-5)	W	-(-5)	-(-5)	-(-5)	KR
109	Hulgi	389.11	620	113	PM	-(-5)	T	-(-5)	Tuesday	BS,RS	PR
110	Kempsagar	312.99	1168	221	P	-(-5)	Hp	-(-5)	-(-5)	-(-5)	KR
111	Bullapur	153.36						UN-INHABITED			
112	Holimudlapur	1456.35	252	52	P	-(-5)	Hp	-(-5)	-(-5)	-(-5)	KR
113	Munirabad (Rural)	413.59	4545	849	PMH	$RP_{(8)}$	T	PO,Phone	Tuesday	BS,RS	PR
114	Hoshalli	532.95	6277	1220	$P_{(2)}M$	RP	Hp	PO,Phone	-(-5)	BS	PR
115	Alwandi	4560.81	5606	928	P(2)M H,PUC	$RP_{(2)}$	T	PO,Phone	Sunday	BS	PR
116	Kampli	380.80	408	73	P	-(-5)	W,Hp	-(-5)	-(-5)	BS	PR
117	Raghunathanhalli	637.34	334	61	P	-(-5)	Hp	-(-5)	-(-5)	BS	PR
118	Hatti	830.10	1098	217	P	-(-5)	Hp	PO	-(-5)	BS	PR
119	Belgatti	497.08	918	138	P	-(-5)	W,Hp	-(-5)	-(-5)	-(-5)	PR
120	Ghatreddihal	1032.15	936	156	PM	-(-5)	T	PO	-(-5)	-(-5)	KR
121	Allipur	467.62						UN-INHABITED			
122	Murlapur	633.38	582	103	P	-(5-10)	Hp	-(-5)	-(5-10)	-(-5)	PR
123	Kawaloor	10307.48	5904	1113	P(2),M(2)	PHC,RP(2) FPC	T	PO,Phone	Saturday	BS	PR
124	Gudigera	151.81	662	102	P	-(-5)	Tk,Hp	-(-5)	-(-5)	-(-5)	KR
125	Handral	769.77	1249	204	PM	-(10+)	Tk,Hp	PO	-(10+)	-(-5)	KR
126	Hanwal	829.15	561	95	P	-(10+)	W	-(-5)	-(10+)	BS	PR
127	Wadganhal	598.25	1361	213	P	-(10+)	W,Hp	-(-5)	-(10+)	BS	PR
128	Halgera	2019.05	2475	432	PM	-(10+)	W,Hp	PTO, Phone	-(10+)	BS,RS	PR
129	Katrahalli	977.14	664	117	P	-(-5)	W,Hp	-(-5)	-(10+)	BS	PR
130	Chiksindogi	696.45	701	124	P	-(-5)	W,Hp	-(-5)	-(10+)	-(-5)	KR
131	Hiresindogi	1812.92	2931	465	PMH	PHC FPC RP(2)	T	PO,Phone	-(10+)	BS	PR
132	Narsipur	260.02						UN-INHABITED			
133	Mainahalli	824.83	1472	283	PM	-(-5)	T	PO	-(-5)	BS	PR
134	Bikanhalli	796.95	495	97	P	-(-5)	W,Hp	-(-5)	-(-5)	BS	PR
135	Bisarhalli	1394.26	3254	600	PM	-(-5)	HP	PO,Phone	Wednesday	BS	PR
136	Dombarhalli	238.62	777	136	P	-(5-10)	W,Hp	-(5-10)	-(-5)	BS	PR
137	Belur	785.57	959	173	P	-(-5)	W	-(-5)	-(-5)	BS	PR
138	Katarkigudlanur	3847.04	2576	405	PM	PHU	W,Hp	PO	Friday	BS	PR
139	Neeralgi	1375.14	1126	176	P	-(-5)	Tk	PO	-(-5)	BS	PR
140	Mattur	1333.49	1024	176	P	-(-5)	W,Hp	-(-5)	-(-5)	-(-5)	PR

VILLAGE DIRECTORY

AMENITIES AND LAND USE

Taluk : Koppal

Nearest Town and distance (in Km.)	Power Supply	Staple food	Land use (area under different types of land use in hectares and ares)					Remarks including any place of religious, historical or archeological interest	L.C. No.
			Forest	Irrigated (by source of irrigation)	Un-irrigated	Culturable waste (including gauchar and groves)	Area not available for cultivation		
12	13	14	15	16	17	18	19	20	1
Munirabad Project Area-10	EA	Jowar Rice	47.84	Gc : 80.44 T : 80.44	4.24	-	43.70	-	106
Munirabad Project Area-12	EA	Jowar Rice	361.57	WE : 20.24, Gc : 61.04 O : 56.66, T : 137.94	12.50	28.87	100.34	N:2, M:2, T:2	107
Munirabad Project Area-10	EA	Jowar Rice	56.68	WE:40.47,Gc:96.26 T : 136.73	39.83	11.10	179.54	N:2, M:2, T:2	108
Munirabad Project Area-2	EA	Jowar Rice	17.66	WE : 18.08, Gc : 141.64 T : 159.72	16.32	-	195.41	N:30, M:10, C:2, T:5	109
Munirabad Project Area-3	EA	Jowar Rice	-	WE : 12.28, Gc : 161.34 O : 80.94, T : 254.56	-	-	58.43	N:12,M:3	110
			44.55	Gc : 61.05, O : 12.14 T : 73.19	3.75	-	31.87	-	111
Munirabad Project Area-5	EA	Jowar Rice	-	Gc : 60.96, O : 72.85 T : 133.81	1234.60	54.54	33.40	N:2, M:1, T:1	112
Munirabad Project Area-1	EA	Jowar Rice	-	WE : 10.12, Gc : 243.08 T : 253.20	43.90	16.08	100.41	N:80, M:16, C:19, T:8	113
Munirabad Project Area-1	EA	Jowar Rice	-	WE : 20.24, Gc : 111.26 T : 131.50	129.60	-	271.85	N:26, M:6, C:3, T:7	114
Mundargi-12	EA	Jowar Rice	-	WE : 32.48 T : 32.48	3899.66	344.00	284.67	N:15, M:4, T:3	115
Mundargi-13	EA	Jowar Rice	-	WE : 22.41 T : 22.41	329.82	0.40	28.17	N:2, M:1 T:1	116
Mundargi-12	EA	Jowar Rice	-	-	567.70	-	69.64	-	117
Mundargi-10	EA	Jowar Rice	-	WE : 29.27 T : 29.27	688.50	-	112.03	-	118
Mundargi-3	EA	Jowar Rice	-	-	477.35	-	19.53	-	119
Mundargi-10	EA	Jowar Rice	-	-	988.87	-	43.28	N:4	120
			-	-	436.91	-	30.71	-	121
Mundargi-12	EA	Jowar Rice	-	-	559.40	-	73.98	-	122
Mundargi-16	EA	Jowar Rice	-	WE : 73.66 T : 73.66	9793.60	10.12	430.10	N:10, M:6 T : 8	123
Mundargi-18	-	Jowar Rice	-	-	136.15	-	15.66	-	124
Koppal-18	EA	Jowar Rice	-	WE : 11.81 T : 11.81	695.71	8.10	54.15	-	125
Koppal-14	EA	Jowar Rice	-	WE : 12.55 T : 12.55	745.57	3.37	67.66	-	126
Koppal-16	EA	Jowar Rice	-	WE : 21.17 T : 21.17	525.17	23.48	28.43	-	127
Koppal-8	EA	Jowar Rice	-	WE : 31.41 T : 31.41	1856.55	15.80	115.29	N:5, M:2 T : 1	128
Koppal-10	EA	Jowar Rice	-	WE : 24.92 T : 24.92	866.92	13.24	72.06	-	129
Koppal-9	EA	Jowar Rice	-	WE : 21.35 T : 21.35	587.67	-	87.43	M:1	130
Koppal-11	EA	Jowar Rice	-	WE : 215.69 T : 215.69	1249.00	210.44	137.79	N:5, M:1	131
			-	WE : 37.99 T : 37.99	210.07	1.76	10.20	-	132
Koppal-16	EA	Jowar Rice	-	WE : 20.99 T : 20.99	772.09	-	31.75	-	133
Koppal-16	EA	Jowar Rice	-	WE : 33.35 T : 33.35	726.04	-	37.56	-	134
Koppal-13	EA	Jowar Rice	-	WE : 35.26 T : 35.26	1292.54	0.28	66.18	N:15, M:5 T : 3	135
Koppal-12	EA	Jowar Rice	-	WE : 27.74 T : 27.74	191.49	-	19.39	N:2, M:1	136
Koppal-16	EA	Jowar Rice	-	WE : 2.53 T : 2.53	748.90	18.20	15.94	N:2	137
Koppal-17	EA	Jowar Rice	-	O : 40.47, WE : 149.13 T : 189.60	1624.61	-	2032.83	-	138
Koppal-22	EA	Jowar Rice	-	WE : 14.16 T : 14.16	1227.81	-	133.17	-	139
Koppal-24	EA	Jowar Rice	-	WE : 147.11, O : 121.41 T : 268.52	770.45	129.50	165.02	-	140

VILLAGE DIRECTORY

Taluk : Koppal

AMENITIES AND LAND USE

L.C No.	Name of village	Total Area of the village (in hectares and ares)	Total Population and number of households		Amenities available (if not available within the village, a dash (-) may be shown in the column and next to it in brackets, the distance in broad ranges viz., - 5 kms, 5-10 kms and 10 + kms of the nearest place where the facility is available may be given)						Approach to village
					Educational	Medical	Drinking water	Post and Telegraph	Day or Days of the market/hat if any	Communications [Bus stop, Railway Station, Waterway]	
1	2	3	4a	4b	5	6	7	8	9	10	11
141	Hunkunti Akkapur	1234.62	1028	177	P	-(5-10)	Hp	-(-5)	-(5-10)	-(-5)	PR
142	Betgera	3307.23	4019	650	PMH	PHU RP(2)	TK Hp	PO,Phone	-(5-10)	BS	PR
143	Tigari	1130.57	1110	181	P	PHU	HP	PO	-(5-10)	BS	PR
144	Bochanhalli	827.42	1705	256	PM	-(-5)	W,Hp	PO	-(10+)	-(-5)	PR
145	Moranhalli	780.63	944	148	P	-(-5)	W,Hp	-(-5)	-(10+)	BS	PR
146	Bhairapur	848.81	679	134	P	-(-5)	W,Hp	-(-5)	-(10+)	-(-5)	KR
147	Nilogipura	1064.10	904	135	P	-(-5)	W,Hp	-(-5)	-(10+)	-(-5)	KR
148	Keslapur	365.17	324	58	P	-(5-10)	W,Hp	-(-5)	-(10+)	-(5-10)	KR
149	Halwagali	670.54	850	136	P	-(5-10)	W	PO	-(10+)	-(5-10)	KR
150	Hydernagar	421.34	595	91	P	-(5-10)	W	-(-5)	-(10+)	-(5-10)	KR
151	Kalhalli	494.71						UN-INHABITED			
	Total	**136011.13**	**156375**	**27277**							

VILLAGE DIRECTORY

AMENITIES AND LAND USE

Taluk : Koppal

Nearest Town and distance (in Km.)	Power Supply	Staple food	Land use (area under different types of land use in hectares and ares)					Remarks including any place of religious, historical or archeological interest	L.C. No.
			Forest	Irrigated (by source of irrigation)	Un-irrigated	Culturable waste (including gauchar and groves)	Area not available for cultivation		
12	13	14	15	16	17	18	19	20	1
Koppal-26	EA	Jowar Rice	-	WE : 106.31, O : 121.41 T : 227.72	321.60	-	685.36	Nil	141
Koppal-20	EA	Jowar Rice	-	W : 40.47, WE : 139.79 T : 180.26	2925.57	101.18	100.22	-	142
Mundargi-22	EA	Jowar Rice	-	WE : 80.96, O : 121.41 T : 202.25	677.21	129.51	121.56	-	143
Mundargi-16	EA	Jowar Rice	-	WE : 9.31 T : 9.31	476.53	-	341.58	-	144
Mundargi-16	EA	Jowar Rice	-	WE : 12.29 T : 12.29	746.52	0.31	21.51	-	145
Mundargi-14	EA	Jowar Rice	-	WE : 28.33 T : 28.33	741.21	17.74	61.53	-	146
Mundargi-15	EA	Jowar Rice	-	WE : 17.46 T : 17.46	500.56	-	546.08	-	147
Mundargi-13	EA	Jowar Rice	-	WE : 14.37 T : 14.37	216.11	-	134.69	Nil	148
Mundargi-12	EA	Jowar Rice	-	WE : 6.42 T : 6.42	239.52	-	424.60	-	149
Mundargi-9	EA	Jowar Rice	-	WE : 12.39 T :12.39	397.06	-	21.89	-	150
			-	WE : 18.26 T : 18.26	446.72	7.59	22.14	-	151
			10043.89	**W : 64.79 WE : 3327.59 Tk : 245.94 Gc : 1930.40 O : 910.58 T : 6479.30**	**93139.56**	**3778.50**	**22569.88**		

7*

KUSHTAGI TALUK

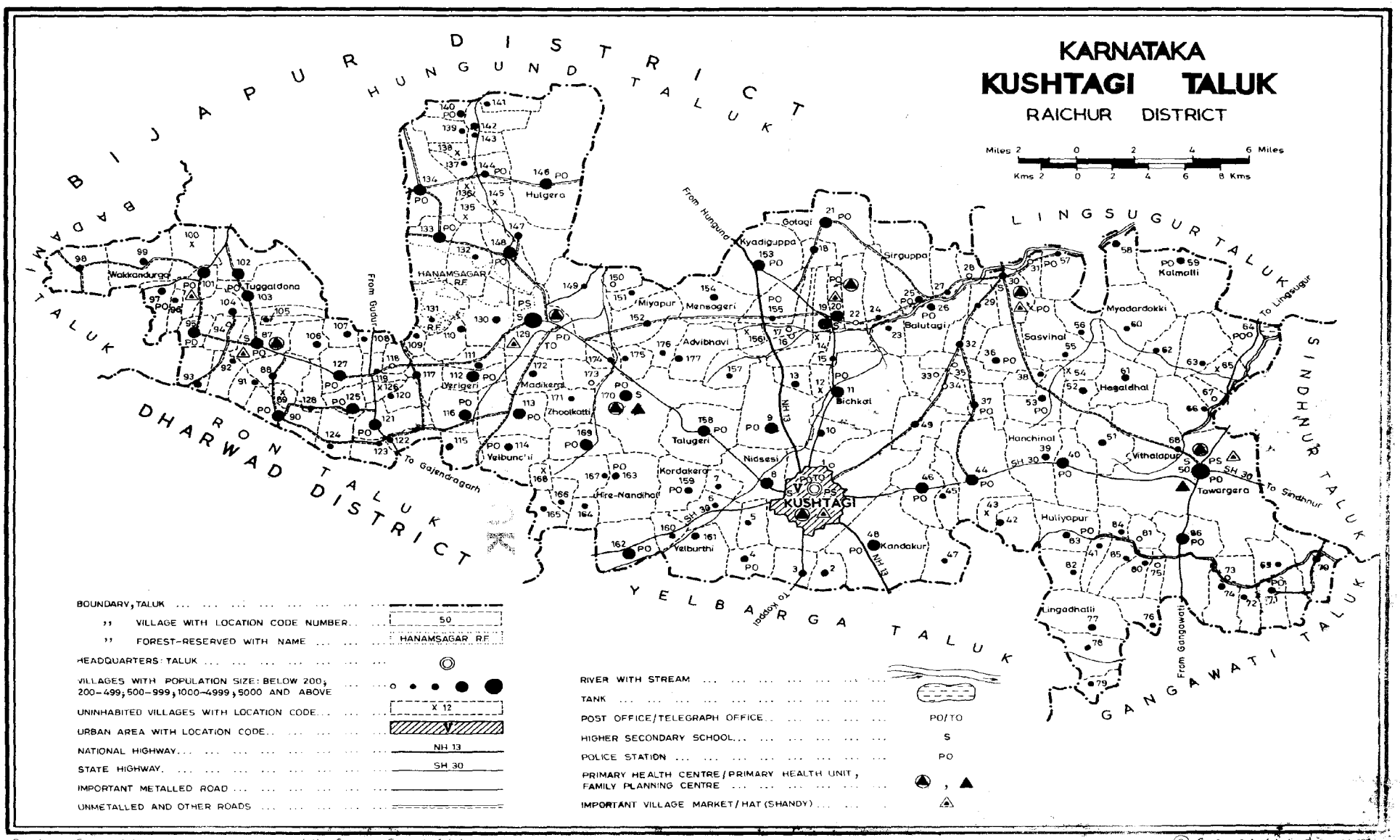

Based upon Survey of India map with the permission of the Surveyor General of India.

© Government of India Copyright, 1981.

ALPHABETICAL LIST OF VILLAGES

TALUK : KUSHTAGI

Sl. No.	Name of Village	1981 Census L.C. No.	Population 1971	Population 1981
1	2	3	4	5
1	Achavi	100	..	..
2	Advitavi	56	528	488
3	Advitmavi	177	684	625
4	Alnapur	54	..	..
5	Akkeri	89	..	..
6	Antartonna	142	404	552
7	Bachinhal	84	370	402
8	Badiminhal	119	432	437
9	Balutagi	26	1009	775
10	Bandargal	144	675	725
11	Banhatti	28	201	197
12	Basapur	96	303	389
13	Basapur (M)	33	172	124
14	Beelagi	132	356	427
15	Benchamatti	31	100	77
16	Benkanal	113	1152	1218
17	Bhogavatti	168	..	..
18	Bhoral	11	1407	1235
19	Bilehal	95	1112	1211
20	Binnhal	166	265	335
21	Bommanhal	97	611	771
22	Byalihal	6	402	399
23	Chalgera	170	2932	2777
24	Chandragiri	131	358	410
25	Chickgonnagar	122	189	206
26	Chickmukrtinhal	81	80	125
27	Chicknandihal	160	381	476
28	Develapur	150	160	195
29	Donnegudda	165	180	240
30	Dotihal	20	2033	2433
31	Gadchinti	124	238	259
32	Ganganhal	45	443	347
33	Ganganhal	72	200	202
34	Ganjannal	63	531	484
35	Gonhal (K)	35	213	168
36	Gorbihal	117	500	562
37	Gorvarbenchamatti	7	196	235
38	Gotagi	21	1322	1097
39	Gudadhanamsagar	82	359	468
40	Gadadur (Jagir)	127	1161	1105
41	Gudadur (M)	37	818	667
42	Gudadurkal (Gudadirkal)	110	492	687
43	Guddadadevalapur (Gudad Develapur)	106	515	629
44	Gumgeri	46	1212	1074
45	Habalkatti	125	1076	1011
46	Hadagli	75	106	125
47	Hagaldhal	61	379	534
48	Hanamageri	151	220	263
49	Hanamsagar	129	6833	8387
50	Hanchinhal	39	684	627
51	Hanmanhal	87	1506	1833
52	Hesrur (Kesarur)	15	395	266
53	Hirebannigol	162	1144	1238
54	Hiregonnagar	121	1458	1583
55	Hiremannapur	44	2906	2809
56	Hiremukartihal	85	345	392
57	Hirenandihal	163	958	930
58	Hiretemminhal (Temminal)	74	545	503
59	Hommihal	78	366	421
60	Hongaddi	79	229	288
61	Honmatti	145	..	..
62	Hosalli	174	515	476
63	Hosur (K)	34	296	194
64	Huchnoor (Huchinur)	141	382	450
65	Hulgera	146	2599	2879
66	Huliyapur	83	692	645
67	Hulsegeri	176	455	417
68	Idiapur	52	463	524
69	Jalihal	24	591	481
70	Jumlapur	53	1174	722
71	Kabbargi	133	1489	1666
72	Kadekoppa	155	452	453
73	Kadival	91	431	480
74	Kadoor	139	293	274
75	Kalalbandi	169	1245	1129
76	Kalgonhal	137	528	372
77	Kalkeri	16	307	190
78	Kalmalli	59	1078	936
79	Kandakur	48	2291	2506
80	Kanhal	69	196	258
81	Kankoppa	164	442	476
82	Katapur	134	1569	1569
83	Kawalboodur	13	728	691
84	Kesoor	19	1110	1246
85	Kidadur	58	570	583
86	Kilarhatti	64	482	479
87	Kodatgeri	93	441	648
88	Konapur	65	..	..
89	Konapur	107	400	565
90	Kordakera	159	872	907
91	Kudloor	29	310	291
92	Kumblavati	116	1071	1253
93	Kurbanhal	2	408	581
94	Kushtagi (Rural)	1	..	11
95	Kyadiguppa	153	1280	1328
96	Lingadhalli	77	595	575
97	Madalgatti	5	238	248
98	Madapur	36	707	546
99	Madikera	172	846	905
100	Madnhal	111	522	559
101	Malgitti	90	1693	1630
102	Malkapur	175	211	255
103	Manedhal	86	1147	1143
104	Mankalkeri	12	..	..
105	Mannerhal	148	969	1193
106	Masbinkurbanhal	94	32	78
107	Mastkatti	128	365	479
108	Matur	22	120	122
109	Mavinitagi (Mavinutagi)	130	389	535
110	Mayadhunsi	43	..	..
111	Megur	27	312	218
112	Mensageri	154	397	570
113	Mittalkod	102	1253	1495
114	Mettinhal	73	212	181
115	Miyapur	152	509	642
116	Mudalgundi	57	490	452
117	Mudenoor	30	984	930
118	Mudhotagi (Mudhvatagi)	149	230	210
119	Mugnoor	115	837	975
120	Myadardokki	60	395	250

ALPHABETICAL LIST OF VILLAGES

TALUK : KUSHTAGI

Sl. No.	Name of Village	1981 Census L.C. No.	Population 1971	Population 1981
1	2	3	4	5
121	Nadavalkop	17	128	100
122	Nagarhal	47	178	225
123	Nandapur	51	755	613
124	Narinhal	66	580	380
125	Nawalhalli	40	1034	1118
126	Neerloti	42	539	669
127	Nerebenchi	3	536	628
128	Nidsesi	8	1170	1316
129	Nilogal	101	1973	2235
130	Nirlakoppa	105	188	232
131	Paramanhatti	108	309	280
132	Parasapur	167	315	272
133	Parsapur	126	..	..
134	Pattalchinti	88	635	767
135	Pura	70	465	621
136	Puratageri	143	425	409
137	Rampur	98	360	541
138	Rampur (Jagir)	38	400	346
139	Rampur (M)	41	156	200
140	Rangapur	92	403	440
141	Ryawanki	23	508	397
142	Sanganhal	71	830	965
143	Sasvihal	55	539	491
144	Sebankatti	147	550	649
145	Shadalgera	104	949	826
146	Shakapur	4	569	695
147	Siddapur	80	253	253
148	Sirguppa	25	853	653
149	Talugeri	158	1649	1667
150	Tatakunti	136	..	..
151	Tawargera	50	6709	7863
152	Teggihal	32	672	512
153	Tekkalki	10	579	572
154	Tengunti	49	993	724
155	Timmannatti	118	130	157
156	Timmanhatti	156	..	..
157	Tonsihal	18	644	568
158	Topalkatti	157	512	448
159	Tuggaldona	103	1170	1303
160	Tumrikoppa	120	430	424
161	Turkanur	138	..	..
162	Umlirampur	67	143	164
163	Upparbasapur	14	..	..
164	Usalkoppa (Usalkop)	135	..	..
165	Vanageri	9	1095	1063
166	Varikal	123	236	281
167	Venkatapur	109	458	460
168	Virupapur	76	377	358
169	Vithalapur	68	410	419
170	Vakkandurga (Wakandurg)	99	514	606
171	Yelbunchi	114	856	998
172	Yelburthi	161	877	800
173	Yerigeri	112	1683	1963
174	Yerigonhal	140	522	601
175	Zhoolkunti	62	345	272
176	Zhoolkatti (Zoolkatti)	171	337	373
177	Zhunjalkoppa	173	192	185

KUSHTAGI TALUK

VILLAGE DIRECTORY

Taluk : Kushtagi

AMENITIES AND LAND USE

L.C. No.	Name of village	Total Area of the village (in hectares and ares)	Total Population and number of households		Amenities available (if not available within the village, a dash (-) may be shown in the column and next to it in brackets, the distance in broad ranges viz., - 5 kms, 5-10 kms and 10 + kms of the nearest place where the facility is available may be given)						Approach to village
					Educational	Medical	Drinking water	Post and Telegraph	Day or Days of the market/hat if any	Communications [Bus stop, Railway Station, Waterway]	
1	2	3	4a	4b	5	6	7	8	9	10	11
1	Kushtagi (Rural)	3041.37	11	6	-(-5)	-(-5)	W	-(-5)	-(-5)	BS	PR
2	Kurbanhal	513.31	581	98	P	-(-5)	W,Hp	-(-5)	-(-5)	BS	PR
3	Nerebenchi	500.68	628	114	P	-(-5)	W	-(-5)	-(-5)	BS	PR
4	Shakapur	528.21	695	127	P	-(5-10)	W,Hp	PO	-(5-10)	-(-5)	KR
5	Madalgattu	474.42	269	50	P	-(-5)	W,Hp	-(-5)	-(-5)	-(5-10)	PR
6	Byalihal	396.55	399	74	P	-(5-10)	W	-(5-10)	-(5-10)	BS	PR
7	Gorvarbenchamatti	289.18	235	50	P	-(5-10)	W	-(5-10)	-(5-10)	BS	PR
8	Nidsesi	1113.15	1316	239	PM	-(-5)	W,Hp,O	-(-5)	-(-5)	BS	PR
9	Vanageri	1924.23	1063	214	PM	-(5-10)	W	PO	-(5-10)	-(-5)	KR
10	Tekkalki	464.83	572	115	P	-(-5)	W,Hp	-(-5)	-(-5)	-(-5)	PR
11	Bichkal	2173.39	1235	276	PM	-(5-10)	W,Hp	PO	-(5-10)	BS	PR
12	Mankalkeri	327.36						UN-INHABITED			
13	Kawalboodur	329.07	691	167	P	-(5-10)	W,Hp	-(-5)	-(5-10)	BS	KR
14	Uppar Basapur	449.12						UN-INHABITED			
15	Hesrur	696.55	266	47	P	-(5-10)	W,Hp	-(-5)	-(5-10)	BS	KR
16	Kalkeri	601.97	199	49	P	-(5-10)	W,Hp	-(5-10)	-(5-10)	-(-5)	KR
17	Madvalkop	370.86	100	21	-(-5)	-(5-10)	W,Hp	-(5-10)	-(5-10)	-(-5)	KR
18	Tonsihal	359.33	568	105	P	-(-5)	W	-(-5)	-(-5)	-(-5)	KR
19	Kesoor	368.73	1246	216	P	-(-5)	W,Hp	-(-5)	-(-5)	BS	PR
20	Dotihal	303.54	2433	442	PMH	PHU	W,Hp	PO	Saturday	BS	PR
21	Gotagi	1693.30	1097	245	PM	-(5-10)	W,Hp	PO	-(5-10)	BS	KR
22	Matur	645.87	122	21	-(-5)	-(-5)	HP	-(-5)	-(-5)	BS	PR
23	Ryawanki	470.51	397	78	P	-(-5)	W,O	-(-5)	-(-5)	BS	KR
24	Jalihal	721.06	481	109	P	-(-5)	W,O	-(-5)	-(-5)	BS	KR
25	Sirguppa	1612.08	653	153	PM	-(-5)	W,Hp	PO	-(-5)	BS	KR
26	Balutagi	995.69	775	162	PM	-(-5)	W	PO	-(-5)	-(-5)	KR
27	Megur	526.30	219	55	P	-(-5)	W	-(-5)	-(-5)	-(-5)	KR
28	Banhatti	278.39	197	32	P	-(5-10)	W,Hp	-(-5)	-(5-10)	BS	KR
29	Kudloor	422.10	291	56	P	-(5-10)	W	-(-5)	-(5-10)	-(5-10)	PR
30	Mudenoor	786.02	930	188	PM	PHU	W	PO	Monday	BS	PR
31	Benchamatti	317.38	77	19	-(-5)	-(-5)	W	-(-5d)	-(-5)	-(-5)	KR
32	Teggihal	527.51	512	102	P	PP	W	-(-5)	-(-5)	BS	PR
33	Basapur (M)	475.70	124	27	P	-(5-10)	W	-(-5)	-(5-10)	-(5-10)	PR
34	Hosur (K)	491.48	194	46	P	-(-5)	W,Hp	-(-5)	-(-5)	BS	PR
35	Gonhal (K)	605.77	168	30	P	-(-5)	W	-(-5)	-(-5)	-(-5)	PR

VILLAGE DIRECTORY

AMENITIES AND LAND USE

Taluk : Kushtagi

Nearest Town and distance (in Km.)	Power Supply	Staple food	Land use (area under different types of land use in hectares and ares) Forest	Irrigated (by source of irrigation)	Un-irrigated	Culturable waste (including gauchar and groves)	Area not available for cultivation	Remarks (including any place of religious, historical or archeological interest	L.C No.
12	13	14	15	16	17	18	19	20	1
Kushtagi-1	EA	Jowar Bajra	-	WE : 12.14 T : 12.14	2792.01	76.47	169.75	-	1
Kushtagi-7	-	Jowar Bajra	-	W : 2.02 T :2.02	464.01	35.61	11.67	-	2
Kushtagi-3	EA	Jowar Bajra	-	WE : 10.12 T : 10.12	472.45	4.16	13.95	N:1	3
Kushtagi-8	EA	Jowar Bajra	-	WE : 20.24, W : 8.09 T : 28.33	427.00	71.00	1.88	N:1	4
Kushtagi-5	EA	Jowar Bajra	-	WE : 9.51 T : 9.51	425.39	28.31	11.41	N:1	5
Kushtagi-9	EA	Jowar Bajra	-	WE : 4.96 T : 4.96	651.38	34.47	9.77	N:1	6
Kushtagi-7	EA	Jowar Bajra	-	WE : 1.62, O: 11.33 T : 12.95	264.49	7.10	4.64	N:2	7
Kushtagi-2	EA	Jowar Bajra	-	WE : 11.53 T : 11.53	991.44	52.34	57.84	N:3	8
Kushtagi-8	EA	Jowar Bajra	-	WE : 2.43 T : 2.43	1846.46	45.86	29.48	-	9
Kushtagi-2	EA	Jowar Bajra	-	O :2.83 T : 2.83	440.13	3.45	18.42	N:1	10
Kushtagi-6	EA	Jowar Bajra	-	WE : 3.64 T : 3.64	2040.04	86.72	42.99	N:2, M:2	11
				WE : 2.83 T: 2.83	313.68	8.55	2.30	-	12
Kushtagi-9	-	Jowar Bajra		-	307.49	13.55	8.03	-	13
				-	426.32	16.38	6.42	-	14
Kushtagi-9	EA	Jowar Bajra	-	WE : 9.81 T : 9.81	658.58	9.25	26.91	N:1	15
Kushtagi-15	EA	Jowar Bajra	-	WE : 3.24 T : 3.24	557.60	36.55	4.58	N:2	16
Kushtagi-17	EA	Jowar Bajra	-	-	355.26	11.67	3.93	N:1	17
Kushtagi-18	Ea	Jowar Bajra	-		344.97	13.66	9.79		18
Kushtagi-16	EA	Jowar Bajra	-	WE : 3.24 T : 3.24	346.38	4.53	14.08	N:2, M:1	19
Kushtagi-12	EA	Jowar Bajra	-	WE: 6.07, O : 1.62 T : 7.69	271.25	6.85	17.75	N:30	20
Kushtagi-20	EA	Jowar Bajra	-	WE : 20.24, W : 8.09 T : 28.33	1575.91	61.93	27.13	N:2	21
Kushtagi-18	EA	Jowar Bajra	-	-	629.07	8.80	8.00	-	22
Kushtagi-18	EA	Jowar Bajra	-	-	452.60	10.45	7.46	-	23
Kushtagi-15	EA	Jowar Bajra	-	-	692.33	8.87	19.86	-	24
Kushtagi-20	EA	Jowar Bajra	-	W : 1.62 T : 1.62	1549.15	24.32	36.99	N:1	25
Kushtagi-20	EA	Jowar Bajra	-	WE : 11.33 T : 11.33	946.59	17.97	19.80	N:1,M:1,T:1	26
Kushtagi-18	EAg	Jowar Bajra	-	WE : 4.86 T : 4.86	496.76	7.94	16.74	N:1	27
Kushtagi-20	-	Jowar Bajra	-	-	264.72	2.07	11.60	-	28
Kushtagi-18	-	Jowar Bajra	-	-	405.36	10.96	5.78	-	29
Kushtagi-22	EA	Jowar Bajra	-	WE : 3.24 T : 3.24	724.20	12.50	46.08	N:2	30
Kushtagi-24	-	Jowar Bajra	-	-	282.46	29.37	5.55	N:1	31
Kushtagi-18	-	Jowar Bajra	-	-	498.01	6.39	19.11	-	32
Kushtagi-12	EA	Jowar Bajra	-	-	458.70	7.30	9.70	-	33
Kushtagi-9	-	Jowar Bajra	-	-	473.16	12.96	5.36	N:1	34
Kushtagi-9	-	Jowar Bajra	-	-	585.57	9.64	10.56	-	35

VILLAGE DIRECTORY

Taluk : Kushtagi

AMENITIES AND LAND USE

L.C No.	Name of village	Total Area of the village (in hectares and ares)	Total Population and number of households		Amenities available (if not available within the village, a dash (-) may be shown in the column and next to it in brackets, the distance in broad ranges viz., - 5 kms, 5-10 kms and 10 + kms of the nearest place where the facility is available may be given)						Approach to village
					Educational	Medical	Drinking water	Post and Telegraph	Day or Days of the market/hat if any	Communications (Bus stop, Railway Station, Waterway)	
1	2	3	4a	4b	5	6	7	8	9	10	11
36	Madapur	847.43	546	107	P	-(-5)	W,Hp	PO	-(-5)	-(-5)	KR
37	Gudadur (M)	535.56	667	124	P	-(-5)	W	PO	-(-5)	BS	KR
38	Rampur (Jagir)	404.45	346	65	P	-(5-10)	W	-(-5)	-(5-10)	BS	KR
39	Hanchinhal	1458.59	627	115	P	-(5-10)	W	-(-5)	-(5-10)	BS	PR
40	Mawalhalli	1057.44	1118	207	PM	-(10+)	W,Hp	PO	-(10+)	BS	PR
41	Rampur (M)	309.89	200	25	-(-5)	-(5-10)	W	-(-5)	-(5-10)	-(-5)	PR
42	Neerloti	605.71	669	105	P	-(10+)	W	-(-5)	-(10+)	BS	KR
43	Mayadhunsi	346.93						UN-INHABITED			
44	Hire Mannapur	2012.46	2809	537	PM	RP	W,Hp	PO	-(5-10)	BS	PR
45	Ganganhal	564.53	347	71	P	-(5-10)	W,Hp	-(-5)	-(5-10)	-(-5)	PR
46	Gumgeri	1150.59	1074	202	P	-(5-10)	W,Hp	PO	-(5-10)	BS	PR
47	Nagarhal	735.36	225	42	P	-(5-10)	W,Hp	-(-5)	-(5-10)	-(-5)	KR
48	Kandakur	2505.59	2506	433	PM	-(5-10)	W,Hp	PO	-(5-10)	BS	KR
49	Tengunti	838.44	724	151	P	-(-5)	W,Hp	-(-5)	-(-5)	-(-5)	PR
50	Tawargera	5958.18	7863	1318	P_2M_2H	PHC,FPC	W,Hp	PO,Phone	Saturday	BS	PR
51	Nandapur	1007.56	613	117	P	-(5-10)	W	-(-5)	-(5-10)	BS	KR
52	Idlapur	483.34	524	90	P	-(5-10)	W,Hp	-(-5)	-(5-10)	BS	KR
53	Jumlapur	746.35	722	157	PM	-(5-10)	W,Hp	PO	-(5-10)	BS	KR
54	Ainapur	351.15						UN-INHABITED			
55	Sasvihal	1223.69	491	96	P	-(5-10)	W,Hp	-(-5)	-(5-10)	BS	KR
56	Advibhavi	478.88	468	97	P	-(5-10)	W	-(-5)	-(5-10)	BS	KR
57	Mudalgundi	800.68	452	87	P	-(10+)	W,Hp	PO	-(10+)	BS	KR
58	Kidadur	705.93	583	99	P	-(10+)	W,Hp	-(-5)	-(10+)	BS	KR
59	Kalmalli	1809.09	936	172	P_3	-(10+)	W,Hp	PO	-(10+)	BS	KR
60	Myadardokki	1597.91	250	47	P	-(10+)	W,Hp	-(-5)	-(10+)	BS	KR
61	Hagaldhal	1042.53	534	84	P	-(5-10)	W,Hp	-(5-10)	-(5-10)	BS	KR
62	Zhoolkunti	692.66	272	65	P	-(5-10)	W,Hp	-(-5)	-(5-10)	BS	KR
63	Garjanhal	834.64	484	92	P	-(10+)	W,Hp	-(-5)	-(10+)	BS	KR
64	Kilarhatti	1022.76	173	46	P	-(5-10)	W,Hp	PO	-(5-10)	BS	PR
65	Konapur	504.69						UN-INHABITED			
66	Narinhal	934.82	380	79	P	-(5-10)	W,Hp	-(5-10)	-(5-10)	BS	PR
67	Umlirampur	231.25	164	23	-(-5)	-(5-10)	W,Hp	-(5-10)	-(5-10)	BS	KR
68	Vithalapur	391.91	419	83	P	-(10+)	W,Hp	-(-5)	-(10+)	BS	KR
69	Kanhal	956.15	258	47	P	-(10+)	W	-(-5)	-(10+)	BS	KR
70	Pura	1038.79	621	121	P	-(10+)	W,Hp	-(-5)	-(10+)	BS	KR

VILLAGE DIRECTORY

AMENITIES AND LAND USE

Taluk : Kushtagi

Nearest Town and distance (in Kms.)	Power Supply	Staple food	Land use (area under different types of land use in hectares and ares)					Remarks including any place of religious, historical or archeological interest	L.C. No.
			Forest	Irrigated (by source of irrigation)	Un-irrigated	Culturable waste (including gauchar and groves)	Area not available for cultivation		
12	13	14	15	16	17	18	19	20	1
Kushtagi-21	EA	Jowar Bajra	-	-	837.19	8.14	2.10	N:1	36
Kushtagi-12	EA	Jowar Bajra	-	-	520.88	13.30	1.38	N:1	37
Kushtagi-18	-	Jowar Bajra	-	W : 0.81 T : 0.81	397.26	4.70	1.68	-	38
Kushtagi-16	EA	Jowar Bajra	-	WE : 3.24 T : 3.24	1251.58	187.09	16.67	-	39
Kushtagi-14	EA	Jowar Bajra	-	WE : 1.62 T : 1.62	961.78	83.11	10.93	N:2, T:1	40
Kushtagi-19	-	Jowar Bajra	-	-	283.69	18.55	7.65	-	41
Kushtagi-16	EA	Jowar Bajra	-	WE: 0.81 T : 0.81	535.82	60.10	8.98	-	42
			-	WE : 7.28 T : 7.28	310.75	28.12	0.78	-	43
Kushtagi-9	EA	Jowar Bajra	-	WE : 24.28 T : 24.28	1872.30	76.93	38.95	N:10	44
Kushtagi-12	EA	Jowar Bajra	-	WE : 0.81 T : 0.81	543.66	18.58	1.48	N:1	45
Kushtagi-6	EA	Jowar Bajra	-	WE : 2.43 T : 2.43	1109.87	28.72	9.57	N:10, M:1	46
Kushtagi-8	-	Jowar Bajra	-	-	621.95	90.41	23.00	-	47
Kushtagi-6	EA	Jowar Bajra	-	W : 4.86 T : 4.86	2343.67	123.78	33.28	N:1	48
Kushtagi-4	-	Jowar Bajra	-	-	803.33	20.09	15.02	N:2	49
Kushtagi-21	EA	Jowar Bajra	370.89	WE : 20.24 T: 20.24	4864.52	570.59	131.94	N:46, M:2, T:1	50
Kushtagi-17	EA	Jowar Bajra	-	WE : 3.24 T: 3.24	959.89	13.37	31.06	N:1	51
Kushtagi-20	-	Jowar Bajra	-	-	462.41	19.35	1.58	-	52
Kushtagi-19	-	Jowar Bajra	-	O : 3.64 T: 3.64	703.36	28.89	10.46	N:1	53
			-	O : 2.76 T : 2.76	322.63	20.85	4.91	-	54
Kushtagi-22	-	Jowar Bajra	-	O : 5.67 T: 5.67	1122.05	83.22	12.75	-	55
Kushtagi-23	EA	Jowar Bajra	-	-	393.40	82.96	2.52	-	56
Kushtagi-32	-	Jowar Bajra	-	-	578.67	202.88	19.13	-	57
Kushtagi-32	-	Jowar Bajra	-	-	639.30	48.57	18.06	N:2, M:1	58
Kushtagi-32	-	Jowar Bajra	-	-	1404.51	400.02	4.56	N:2	59
Kushtagi-30	-	Jowar Bajra	-	-	1309.87	283.38	4.66	-	60
Kushtagi-30	-	Jowar Bajra	-	W : 1.62 T : 1.62	935.47	69.06	36.38	-	61
Kushtagi-29	-	Jowar Bajra	-	-	608.93	65.20	18.53	-	62
Kushtagi-32	-	Jowar Bajra	-	-	760.43	45.95	28.26	N:1	63
Kushtagi-30	EA	Jowar Bajra	-	W : 1.62 T : 1.62	734.87	253.83	32.44	N:2, M:1	64
			67.73	-	406.63	3.42	26.91	-	65
Kushtagi-28	-	Jowar Bajra	41.27	-	854.96	0.37	38.22		66
Kushtagi-26	-	Jowar Bajra	11.30	-	210.73	3.93	5.29	N:1	67
Kushtagi-24	EA	Jowar Bajra	-	WE : 4.45 T : 4.45	364.77	1.30	21.39	N:1	68
Kushtagi-34	-	Jowar Bajra	-	-	780.79	148.12	27.24	-	69
Kushtagi-35	EA	Jowar Bajra	-	-	779.98	231.57	27.24	N:1	70

VILLAGE DIRECTORY

AMENITIES AND LAND USE

Taluk : Koppal

L.C. No.	Name of village	Total Area of the village (in hectares and ares)	Total Population and number of households		Amenities available (if not available within the village, a dash (-) may be shown in the column and next to it in brackets, the distance in broad ranges viz., -5 kms, 5-10 kms and 10 + kms of the nearest place where the facility is available may be given)						Approach to village
					Educational	Medical	Drinking water	Post and Telegraph	Day or Days of the market/hat if any	Communications (Bus stop, Railway Station, Waterway)	
1	2	3	4a	4b	5	6	7	8	9	10	11
71	Sanganal	508.66	965	162	PM	-(10+)	W	PO	-(10+)	-(10+)	KR
72	Ganganhal	346.93	202	43	P	-(10+)	W	-(-5)	-(10+)	BS	KR
73	Mettinhal	546.56	181	32	P	-(10+)	W	-(-5)	-(10+)	-(-5)	KR
74	Hire Temminhal	730.92	503	91	P	-(10+)	W,Hp	-(-5)	-(10+)	-(-5)	KR
75	Hadagali	293.07	125	22	-(-5)	-(10+)	W,Hp	-(-5)	-(10+)	-(-5)	PR
76	Virupapur	409.62	358	67	P	-(10+)	W	-(10+)	-(10+)	BS	KR
77	Lingad Halli	1324.61	575	97	P	-(10+)	W,Hp	-(10+)	-(10+)	BS	KR
78	Hommimhal	758.94	421	64	P	-(10+)	W	-(10+)	-(10+)	BS	KR
79	Hongaddi	276.30	288	57	P	-(10+)	W	-(10+)	-(10+)	BS	KR
80	Siddapur	616.71	253	45	P	-(10+)	W,Hp	-(-5)	-(10+)	BS	KR
81	Chik-Mukartinhal	352.40	125	20	-(-5)	-(10+)	W	-(-5)	-(10+)	BS	KR
82	Gudad Hanamasagar	617.94	468	75	P	-(10+)	W,Hp	-(-5)	-(10+)	-(-5)	KR
83	Huliyapur	1104.85	645	121	P	-(10+)	W,Hp	PO	-(10+)	-(-5)	KR
84	Bachinhal	374.23	402	65	P	-(10+)	W,Hp	-(-5)	-(10+)	-(5-10)	KR
85	Hiremurkatihal	525.45	392	68	P	-(10+)	W,Hp	-(-5)	-(10+)	-(5-10)	KR
86	Manedhal	1789.60	1143	241	P_2	-(10+)	W,Hp	PO	-(10+)	BS	PR
87	Hammanhal	738.16	1833	367	PM;H	PHC	W,Hp	PO	Saturday	BS	KR
88	Pattalchinti	671.48	767	140	PM	-(-5)	W,Hp	-(-5)	-(-5)	BS	KR
89	Akkeri	212.64						UN-INHABITED			
90	Malgitti	778.52	1430	302	PM	-(5-10)	W	PO	-(5-10)	BS	KR
91	Kadival	321.33	480	86	P	-(-5)	W	-(-5)	-(-5)	-(-5)	KR
92	Rangapur	491.11	440	89	P	-(-5)	W,Hp	-(-5)	-(-5)	-(-5)	KR
93	Kodatgeri	560.93	648	131	P	-(-5)	W,Hp	-(-5)	-(-5)	BS	KR
94	Mashinkurbanhal	463.64	78	19	-(-5)	-(-5)	W	-(-5)	-(-5)	-(-5)	PR
95	Bilekal	345.10	1211	213	P	-(-5)	W	PO	-(-5)	BS	KR
96	Basapur	195.36	385	70	P	-(-5)	W,Hp	-(-5)	-(-5)	-(-5)	KR
97	Bommanhal	460.16	771	135	P	RP	W	PO	-(5-10)	BS	KR
98	Rampur	1050.98	541	97	P	-(10+)	W,Hp	-(-5)	-(10+)	-(-5)	KR
99	Wakkandurga	993.56	606	107	P	-(5-10)	W	-(-5)	-(5-10)	-(-5)	KR
100	Achnoor	825.70						UN-INHABITED			
101	Nilogal	351.24	2235	390	PM	-(5-10)	W,Hp	PO	Thursday	BS	KR
102	Mittalkod	921.09	1495	232	P	-(5-10)	W,Hp	-(-5)	-(-5)	-(-5)	KR
103	Tuggaldona	1415.77	1303	244	PM	-(-5)	W,Hp	PO	-(-5)	-(-5)	KR
104	Shadalgera	663.33	826	189	PM	-(-5)	W,Hp	-(5-10)	-(-5)	-(-5)	KR
105	Nirlakoppa	218.95	232	43	P	-(-5)	W	-(5-10)	-(-5)	-(-5)	KR

VILLAGE DIRECTORY

AMENITIES AND LAND USE

Taluk : Kushtagi

Nearest Town and distance (in Kms.)	Power Supply	Staple food	Land use (area under different types of land use in hectares) Forest	Irrigated (by source of irrigation)	Un-irrigated	Culturable waste (including gauchar and groves)	Area not available for cultivation	Remarks including any place of religious, historical or archeological interest	L.C. No.
12	13	14	15	16	17	18	19	20	1
Kushtagi-34	EA	Jowar Bajra	-	-	444.52	40.69	23.45	-	71
Kushtagi-32	-	Jowar Bajra	-	-	309.28	30.67	6.98	-	72
Kushtagi-30	-	Jowar Bajra	-	-	449.41	43.73	53.42	-	73
Kushtagi-30	-	Jowar Bajra	-	R : 4.10 T : 4.10	721.90	-	4.92	-	74
Kushtagi-28	-	Jowar Bajra	-	R : 0.81 T : 0.81	783.06	3.18	6.02	-	75
Kushtagi-28	-	Jowar Bajra	-	W : 0.81 T : 0.81	373.85	10.34	24.62	-	76
Kushtagi-24	-	Jowar Bajra	-	W : 1.21, R : 4.05 T: 5.26	1087.44	217.73	14.18	N:1	77
Kushtagi-26	-	Jowar Bajra	-	R : 6.94 T : 6.94	690.42	59.87	1.71	-	78
Kushtagi-28	-	Jowar Bajra	-	-	244.80	19.36	12.14	-	79
Kushtagi-28	-	Jowar Bajra	-	-	531.65	80.64	4.42	-	80
Kushtagi-26	-	Jowar Bajra	-	-	315.45	33.88	3.07	-	81
Kushtagi-19	-	Jowar Bajra	-	-	493.51	73.84	50.59	-	82
Kushtagi-16	-	Jowar Bajra	-	W : 2.17, R : 2.12 T: 4.29	1010.58	88.07	1.91	N:2	83
Kushtagi-20	-	Jowar Bajra	-	-	244.57	97.03	32.63	-	84
Kushtagi-20	-	Jowar Bajra	-	-	490.36	29.17	5.92	-	85
Kushtagi-28	EA	Jowar	-	-	1552.87	189.85	46.88	N:2	86
Gajendragarh-22	EA	Jowar Bajra	-	WE : 60.71, W : 0.81 T: 61.52	647.77	0.80	28.07	N:26, M:1, T:1	87
Badami-13	EA	Jowar Bajra	-	WE : 64.75 T : 64.75	590.76	5.33	10.64	N:1	88
			-	WE: 12.14 T : 12.14	196.02	-	4.48	-	89
Gajendragarh-16	EA	Jowar Bajra	-	WE : 13.76, O : 6.07 T : 19.83	658.96	80.65	19.08	N:2	90
Gajendragarh-18	EA	Jowar Bajra	-	WE : 3.24 T : 3.24	309.75	-	8.34	-	91
Gajendragarh-20	EA	Jowar	-	WE : 8.09 T : 8.09	345.70	39.44	7.88	-	92
Gajendragarh-25	-	Jowar	-	-	505.56	46.21	8.26	-	93
Badami-8	EAg	Jowar	-	WE : 4.86 T :4.86	434.15	16.97	7.66	-	94
Gajendragarh-25	EA	Jowar	-	WE : 16.19 T : 16.19	324.86	-	4.05	N:1	95
Kushtagi-15	EA	Jowar	-	WE : 12.14 T : 12.14	173.35	8.03	1.84	-	96
Badami-10	EA	Jowar Bajra	-	WE : 3.64 T : 3.64	414.41	38.89	3.22	N:1	97
Kushtagi-20	-	Jowar	646.42	-	403.30	-	1.26	N:1	98
Badami-8	EAg	Jowar	367.68	Tk : 27.56, WE :1.03 W : 1.27, T : 29.86	506.88	84.81	4.33	-	99
			278.79	Tk : 19.78 T : 19.78	502.29	16.33	8.51	-	100
Badami-8	EA	Jowar	2.94	Tk : 12.67, WE : 11.98 T : 24.65	508.43	-	15.22	N:9	101
Badami-16	EA	Jowar Bajra	137.70	Tk : 12.29, WE : 12.35 T :24.64	677.73	79.34	1.68	N:1, T:1	102
Badami-16	EA	Jowar Bajra	523.20	WE : 18.21 T : 18.21	751.39	113.08	9.89	N:1	103
Badami-15	EA	Jowar	408.99	WE :4.02, O : 3.89 T : 7.91	213.06	23.57	9.80	N:1	104
Badami-16	EAg	Jowar Bajra	-	WE : 4.05 T : 4.05	197.63	14.72	2.55	-	105

VILLAGE DIRECTORY

AMENITIES AND LAND USE

Taluk :Kushtagi

L.C. No.	Name of village	Total Area of the village (in hectares and ares)	Total Population and number of households		Amenities available (if not available within the village, a dash (-) may be shown in the column and next to it in brackets, the distance in broad ranges viz., -5 kms, 5-10 kms and 10+ kms of the nearest place where the facility is available may be given)						Approach to village
					Educational	Medical	Drinking water	Post and Telegraph	Day or Days of the market/hat if any	Communications [Bus stop, Railway Station, Waterway]	
1	2	3	4a	4b	5	6	7	8	9	10	11
106	Guddadadevalapur	498.22	629	122	PM	-(-5)	W,Hp	-(5-10)	-(-5)	BS	KR
107	Konapur	292.62	565	74	P	-(-5)	W,Hp	-(5-10)	-(-5)	-(-5)	KR
108	Paramanhatti	217.57	280	57	P	-(5-10)	W,Hp	-(5-10)	-(5-10)	BS	KR
109	Venkatapur	194.52	460	94	P	-(10+)	W,Hp	-(5-10)	-(10+)	-(-5)	KR
110	Gudadurkal	513.92	687	115	P	-(10+)	W	-(-5)	-(10+)	-(-5)	KR
111	Madnhal	390.09	559	113	P	-(-5)	W,Hp	-(-5)	-(-5)	BS	KR
112	Yerigeri	546.96	1963	356	PM	-(-5)	W	PO	-(-5)	BS	KR
113	Benkanhal	1383.53	1215	231	PM	-(5-10)	W,Hp	PO	-(5-10)	BS	KR
114	Yel[illegible]nchi	1016.25	998	205	P_2	-(5-10)	W,Hp	PO	-(5-10)	-(-5)	KR
115	Mugnoor	683.54	975	180	P	-(5-10)	W,Hp	-(-5)	-(5-10)	-(5-10)	KR
116	Kumblavati	848.51	1253	231	P	-(5-10)	W,Hp	PO	-(5-10)	BS	KR
117	Gorabihal	413.79	562	94	P	-(5-10)	W,Hp	-(-5)	-(5-10)	-(-5)	KR
118	Timmanhatti	230.70	157	27	-(-5)	-(10+)	W	-(-5)	-(10+)	BS	KR
119	Badimnhal	330.96	437	77	P	-(5-10)	W,Hp	-(-5)	-(5-10)	BS	KR
120	Tumrikoppa	348.04	424	103	P	-(10+)	W,Hp	-(-5)	-(10+)	BS	KR
121	Hiregonnagar	754.65	1583	265	P_2M	-(5-10)	W	PO	-(5-10)	BS	KR
122	Chik-Gonnagar	308.34	206	44	P	-(5-10)	W,Hp	-(-5)	-(5-10)	BS	KR
123	Varikal	379.83	281	42	P	-(5-10)	W	-(-5)	-(5-10)	-(5-10)	KR
124	Gadchinti	619.06	259	43	P	-(5-10)	W,Hp	-(-5)	-(5-10)	-(-5)	KR
125	Habalkatti	391.84	1011	196	PM	-(5-10)	W,Hp	PO	-(5-10)	BS	KR
126	Parsapur	206.92						UN-INHABITED			
127	Gudadur (Jagir)	674.90	1105	216	PM	-(-5)	W	PO	-(-5)	BS	KR
128	Mastkatti	404.02	479	89	P	-(-5)	W,Hp	-(-5)	-(-5)	-(-5)	KR
129	Hanamsagar	1585.09	8387	1465	P_2M_2H	PHU	W,Hp	PTO Phone	Saturday	BS	PR
130	Mavinitagi	1068.19	535	89	P	-(-5)	W	-(-5)	-(-5)	-(-5)	KR
131	Chandragiri	874.13	410	73	P	-(5-10)	W	-(-5)	-(5-10)	-(5-10)	KR
132	Beelagi	968.47	427	73	P	-(5-10)	W	-(-5)	-(5-10)	BS	KR
133	Kabbargi	1146.85	1666	317	PM	-(5-10)	W	PO	-(5-10)	BS	KR
134	Katapur	1467.17	1569	307	PM	-(10+)	O,Hp	PO	-(10+)	BS	KR
135	Usal Koppa	300.12						UN-INHABITED			
136	Tatakunti	105.92						UN-INHABITED			
137	Kalgonhal	274.17	372	78	P	-(10+)	W,Hp	-(-5)	-(10+)	BS	KR
138	Turkanur	181.22						UN-INHABITED			
139	Kadoor	447.85	274	51	P	-(10+)	W,Hp	-(-5)	-(10+)	BS	KR
140	Yerigonhal	271.63	601	101	PM	-(10+)	Hp	PO	-(10+)	BS	KR

VILLAGE DIRECTORY

AMENITIES AND LAND USE

Taluk : Kushtagi

Nearest Town and distance (in Kms.)	Power Supply	Staple food	Land use (area under different types of land use in hectares) Forest	Irrigated (by source of irrigation)	Un-irrigated	Culturable waste (including gauchar and groves)	Area not available for cultivation	Remarks including any place of religious, historical or archeological interest	L.C. No.
12	13	14	15	16	17	18	19	20	1
Badami-16	EA	Jowar Bajra	-	WE : 6.07 T: 6.07	426.87	60.77	4.51	N:2	106
Badami-10	-	Jowar Bajra	-	-	216.24	61.84	14.54	N:1	107
Badami-21	-	Jowar Bajra	-	-	208.23	2.06	7.28	-	108
Badami-19	-	Jowar Bajra	-	-	193.22	-	1.30	-	109
Gajendragarh-17	EA	Jowar Bajra	-	WE : 1.01 T : 1.01	448.46	62.06	2.39	-	110
Gajendragarh-16	EA	Jowar Bajra	-	WE : 18.21, W : 0.91 T : 19.12	359.68	9.95	1.34	-	111
Gajendragarh-16	EA	Jowar Bajra	-	WE : 23.43 T : 23.43	501.22	17.24	5.07	N:1	112
Gajendragarh-12	EA	Jowar Bajra	-	WE : 8.09 T : 8.09	1284.67	82.44	8.33	N:2	113
Gajendragarh-9	EA	Jowar Bajra	-	WE : 2.83 T : 2.83	987.25	4.04	22.13	N:2	114
Gajendragarh-16	EAg	Jowar Bajra	-	WE : 2.62 T : 2.62	671.84	3.55	5.53	-	115
Gajendragarh-16	EA	Jowar Bajra	-	WE : 15.58, W : 21.21 T : 36.79	786.92	18.76	6.04	-	116
Gajendragarh-16	EA	Jowar Bajra	-	WE : 2.23 T : 2.23	392.33	14.88	4.35	-	117
Gajendragarh-17	-	Jowar	-	O : 3.24 T : 3.24	266.05	59.35	2.06	-	118
Gajendragarh-14	EA	Jowar Bajra	-	WE : 2.42, W : 3.24 O : 1.62, T : 7.28	305.92	3.55	14.19	N:1	119
Gajendragarh-16	EA	Jowar Bajra	-	WE : 0.81, W : 6.07 T : 6.88	338.44	1.62	1.10	N:1	120
Gajendragarh-9	EA	Jowar Bajra	-	WE : 2.43, W : 6.07 T : 8.50	707.83	23.54	14.78	N:1, M:1	121
Gajendragarh-8	EA	Jowar Bajra	-	-	300.76	3.14	4.44	N:1	122
Gajendragarh-7	EA	Jowar Bajra	-	WE : 1.62, O : 48.56 T : 50.18	305.59	22.27	1.79	-	123
Gajendragarh-9	EAg	Jowar Bajra	-	WE: 4.04, W : 4.86 O : 3.24, T : 12.14	565.03	40.37	1.52	-	124
Gajendragarh-10	EA	Jowar Bajra	-	WE : 5.26, W : 2.02 T : 7.28	375.83	4.98	3.75	N:1	125
			-	WE : 2.02 T : 2.02	199.42	3.34	2.14	-	126
Gajendragarh-13	EA	Jowar Bajra	-	WE : 2.02 T : 2.02	650.48	10.98	11.42	N:2	127
Gajendragarh-16	EA	Jowar	-	WE : 5.46 T: 5.46	392.20	1.63	4.73	N;1	128
Kushtagi-20	EA	Jowar Bajra	3.06	WE : 10.12, Tk : 12.14 R : 4.45, T : 26.71	1204.71	225.30	125.31	N:56, M:4, C:1, T:2	129
Kushtagi-20	EA	Jowar Bajra	56.08	WE : 2.19, Tk : 2.83 T : 5.02	678.18	327.13	1.78	-	130
Gajendragarh-20	-	Jowar Bajra	22.78	W : 1.21 T : 1.21	401.27	447.25	1.62	-	131
Gajendragarh-19	-	Jowar Bajra	365.04	-	436.27	150.85	16.31	N:1	132
Gajendragarh-22	EA	Jowar Bajra	43.91	WE : 10.32 T : 10.32	607.85	478.50	6.27	N:2, M;1	133
Ilkal-15	EA	Jowar Bajra	-	WE : 10.12 T : 10.12	1380.13	50.03	26.89	N:1,M:1	134
			-	-	292.03	7.29	0.80	-	135
			-	WE: 4.05 T : 4.05	91.06	10.15	0.66	-	136
Ilkal-11	EAg	Jowar Bajra	-	WE : 4.05 T : 4.05	214.01	30.88	25.23	-	137
			-	-	172.55	1.93	6.74	-	138
Hungund-14	EA	Jowar Bajra	-	Tk : 21.80, W : 1.82 T : 23.62	408.74	1.93	13.56	-	139
Hungund-10	EA	Jowar Bajra	-	Tk : 38.18 T : 38.18	224.63	6.21	2.61	N:1	140

VILLAGE DIRECTORY

AMENITIES AND LAND USE

Taluk : Kushtagi

L.C. No.	Name of village	Total Area of the village (in hectares and ares)	Total Population and number of households		Amenities available (if not available within the village, a dash (-) may be shown in the column and next to it in brackets, the distance in broad ranges viz., -5 kms, 5-10 kms and 10+kms of the nearest place where the facility is available may be given)						Approach to village
					Educational	Medical	Drinking water	Post and Telegraph	Day or Days of the market/hat if any	Communications [Bus stop, Railway Station, Waterway]	
1	2	3	4a	4b	5	6	7	8	9	10	11
141	Huchnoor	331.95	456	92	P	-(10+)	W	-(-5)	-(10+)	-(-5)	KR
142	Antathana	485.07	552	101	P,M	-(10+)	W,Hp	-(-5)	-(10+)	BS	KR
143	Puratageri	302.55	409	72	P	-(10+)	W,Hp	-(-5)	-(10+)	-(-5)	KR
144	Bandargal	565.80	725	114	P	-(10+)	W,Hp	PO	-(10+)	BS	KR
145	Honnatti	284.57					UN-INHABITED				
146	Hulgera	3647.91	2879	518	P,M	-(5-10)	W,Hp	PO	-(5-10)	-(5-10)	KR
147	Sebankatti	935.42	649	132	P	-(5-10)	W,Hp	-(-5)	-(5-10)	BS	KR
148	Mannerhal	878.11	1193	221	P,M	-(-5)	W	PO	-(-5)	BS	KR
149	Mudhotagi	1494.24	210	38	P	-(-5)	W,Hp	-(-5)	-(-5)	BS	PR
150	Develapur	300.48	195	32	P	-(-5)	W,Hp	-(5-10)	-(-5)	-(5-10)	KR
151	Hanamageri	296.88	263	44	P	-(5-10)	W	-(5-10)	-(5-10)	-(5-10)	KR
152	Miyapur	941.35	642	129	P	-(5-10)	W,Hp	-(5-10)	-(5-10)	-(-5)	KR
153	Kyadiguppa	1653.66	1328	299	P,M	-(10+)	W,Hp	PO	-(10+)	BS	PR
154	Mensageri	1024.79	570	109	P	-(10+)	W,Hp	-(-5)	-(10+)	-(-5)	KR
155	Kadekoppa	717.43	453	81	P	-(10+)	W,Hp	PO	-(10+)	-(-5)	PR
156	Timmanhatti	217.39					UN-INHABITED				
157	Topalkatti	687.36	448	87	P	-(5-10)	W,Hp	-(-5)	-(5-10)	-(-5)	KR
158	Talugeri	1512.05	1667	308	P,M	-(-5)	W,Hp	PO	-(-5)	BS	PR
159	Kokdakera	815.27	907	179	P,M	-(5-10)	W	PO	-(5-10)	BS	PR
160	Chick-Nandihal	356.35	476	80	P	-(5-10)	W,Hp	-(-5)	-(5-10)	BS	PR
161	Yelburthi	1025.44	800	155	P	-(5-10)	W,Hp	-(-5)	-(5-10)	BS	PR
162	Hire-Bannigol	960.82	1238	234	P,M	-(10+)	W	PO	-(10+)	BS	PR
163	Hire-Nandihal	1394.77	930	175	P	-(10+)	W,Hp	PO	-(10+)	BS	KR
164	Kankoppa	363.01	476	90	P	-(10+)	W,Hp	-(-5)	-(10+)	BS	KR
165	Donnegudda	495.10	240	56	P	-(10+)	W,Hp	-(5-10)	-(10+)	BS	KR
166	Bisnhal	292.93	335	60	P	-(10+)	W,Hp	-(-5)	-(10+)	BS	KR
167	Parasapur	669.86	272	67	P	-(10+)	W	-(-5)	-(10+)	-(-5)	KR
168	Bhingikoppa	170.72					UN-INHABITED				
169	Kalalbandi	835.59	1129	223	P,M	-(10+)	W,Hp	PO	-(10+)	BS	KR
170	Chalgera	2678.90	2777	550	P,M,H	PHC,FPC	W	PO,Phone	-(5-10)	BS	PR
171	Zhoolkatti	634.43	373	69	P	-(-5)	W,Hp	-(-5)	-(5-10)	-(-5)	PR
172	Madikera	698.78	905	170	P	-(-5)	W,Hp	-(5-10)	-(-5)	-(5-10)	KR
173	Zhunjalkoppa	382.85	185	33	P	-(5-10)	W	-(-5)	-(5-10)	-(-5)	PR
174	Hosalli	331.99	476	112	P	-(-5)	W,Hp	-(-5)	-(-5)	BS	PR
175	Malkapur	413.32	255	56	P	-(-5)	W,Hp	-(-5)	-(-5)	BS	PR

VILLAGE DIRECTORY

AMENITIES AND LAND USE

Taluk : Kushtagi

Nearest Town and distance (in Kms.)	Power Supply	Staple food	Land use (area under different types of land use in hectares) Forest	Irrigated (by source of irrigation)	Un-irrigated	Culturable waste (including gauchar and groves)	Area not available for cultivation	Remarks including any place of religious, historical or archeological interest	L.C. No.
12	13	14	15	16	17	18	19	20	
Hungund-9	EA	Jowar Bajra	-	-	320.90	5.53	5.52	-	141
Hungund-15	EA	Jowar Bajra	-	Tk : 42.73 WE : 1.62 T : 44.35	427.37	10.23	3.12	-	142
Hungund-15	-	Jowar Bajra	-	-	220.51	12.48	69.56	N:1	143
Ilkal-10	EA	Jowar Bajra	-	Tk : 8.09 T : 8.09	536.29	12.35	9.07	-	144
			-	-	266.97	9.60	8.00	-	145
Ilkal-6	-	Jowar Bajra	-	-	3242.52	361.28	44.11	N:3,M:3,C:1	146
Ilkal-12	-	Jowar Bajra	-	W : 1.72 T : 1.72	868.25	60.88	4.57	N:1	147
Ilkal-17	-	Jowar Bajra	-	R : 7.63 T : 7.63	796.99	65.42	8.07	-	148
Ilkal-14	EAg	Jowar Bajra	-	WE : 12.24 R : 6.12 T : 18.36	1355.95	74.31	45.62	N:1	149
Ilkal-15	-	Jowar Bajra	-	-	274.42	14.93	11.13	N:1	150
Gajendragarh-18	-	Jowar Bajra	-	-	277.24	15.85	3.79	N:1	151
Gajendragarh-22	EAg	Jowar Bajra	-	WE : 1.82 T : 1.82	919.71	11.71	8.11	-	152
Ilkal-10	EA	Jowar Bajra	-	WE : 14.57 T : 14.57	1390.33	237.38	11.38	N:2	153
Ilkal-10	-	Jowar Bajra	-	W : 1.62 T : 1.62	818.97	200.45	3.75	-	154
Ilkal-10	EA	Jowar Bajra	-	WE : 8.90 T : 8.90	689.53	16.18	2.82	-	155
			-	-	209.09	8.30	-		156
Kushtagi-12	EA	Jowar Bajra	-	-	635.96	46.23	5.17	-	157
Kushtagi-8	EA	Jowar Bajra	-	WE : 12.34 T : 12.34	1336.01	128.08	35.62	N:2	158
Kushtagi-6	EA	Jowar Bajra	-	WE : 4.20 T : 4.20	751.78	46.62	12.67	N:2	159
Kusshtagi-10	-	Jowar Bajra	-	W : 4.86 T : 4.86	338.08	-	13.41	N:1	160
Kushtagi-10	EA	Jowar Bajra	-	WE : 3.52 T : 3.52	953.53	61.31	7.08	-	161
Kushtagi-12	EA	Jowar Bajra	-	WE : 29.14 W : 2.63 T : 31.77	873.85	30.71	24.49	-	162
Kushtagi-17	-	Jowar Bajra	-	Tk : 6.07 T : 6.07	1312.39	47.86	28.45	N:1	163
Kushtagi-15	-	Jowar Bajra	-	W : 2.43 T : 2.43	356.35	1.33	2.90	N:1	164
Kushtagi-18	-	Jowar Bajra	-	W : 2.63 R : 16.59 T : 19.22	458.86	5.24	11.78	N:1	165
Kushtagi-20	-	Jowar Bajra	-	W : 4.15 T : 4.15	274.08	-	14.70	N:1	166
Kushtagi-21	-	Jowar Bajra	-	W : 3.44 T : 3.44	645.73	1.82	18.87	N:1	167
			-	-	167.79	0.64	2.29	-	168
Gajendragarh-16	EA	Jowar Bajra	22.39	W : 1.72 T : 1.72	803.00	-	8.48	-	169
Gajendragarh-21	EA	Jowar Bajra	-	WE : 9.00 R : 4.10 T : 13.10	2537.69	86.40	41.71	N:3,M:1,C:1,T:1	170
Gajendragarh-16	EAg	Jowar Bajra	27.48	WE : 1.25 T : 1.25	602.20	-	3.50	-	171
Gajendragarh-13	EA	Jowar Bajra	-	WE : 19.68 T : 19.68	617.43	49.83	11.84	N:1	172
Gajendragarh-16	EA	Jowar Bajra	-	WE : 10.83 T : 10.83	369.35	-	2.67	-	173
Gajendragarh-18	EA	Jowar Bajra	-	WE : 4.05 T : 4.05	280.34	9.62	37.98	N:2	174
Gajendragarh-20	EA	Jowar Bajra	-	WE : 1.62 T : 1.62	376.69	24.29	10.72	N:1	175

VILLAGE DIRECTORY

AMENITIES AND LAND USE

Taluk : Kushtagi

L.C. No.	Name of village	Total Area of the village (in hectares and ares)	Total Population and number of households		Amenities available (if not available within the village, a dash (-) may be shown in the column and next to it in brackets, the distance in broad ranges viz., -5 kms, 5-10 kms and 10+kms of the nearest place where the facility is available may be given)						Approach to village
					Educational	Medical	Drinking water	Post and Telegraph	Day or Days of the market/hat if any	Communications [Bus stop, Railway Station, Waterway]	
1	2	3	4a	4b	5	6	7	8	9	10	11
176	Hulsegeri	527.24	417	74	PM	-(5-10)	W	-(-5)	-(5-10)	-(-5)	KR
177	Advibhavi	1059.10	625	138	PM	-(5-10)	W	-(-5)	-(5-10)	BS	KR
	Total	135467.65	125083	23406							

VILLAGE DIRECTORY

AMENITIES AND LAND USE

Taluk : Kushtagi

Nearest Town and distance (in Kms.)	Power Supply	Staple food	Land use (area under different types of land use in hectares) Forest	Irrigated (by source of irrigation)	Un-irrigated	Culturable waste (including gauchar and groves)	Area not available for cultivation	Remarks including any place of religious, historical or archeological interest	L.C. No.
12	13	14	15	16	17	18	19	20	1
Gajendragarh-21	EA	Jowar Bajra	26.32	WE : 4,98 T : 4,98	493,18	-	2.76	N:1	176
Gajendragarh-21	EAg	Jowar Bajra	-	WE : 3.34 T : 3.34	937,90	114.39	3.47	N:2	177
				W : 107.61 WE : 741.71 Tk : 204.14 R : 56. 91 O : 94.47					
			3423,97	**T : 1204.84**	**118361.63**	**9743.68**	**2733.53**		

LINGSUGUR TALUK

KARNATAKA
LINGSUGUR TALUK
RAICHUR DISTRICT

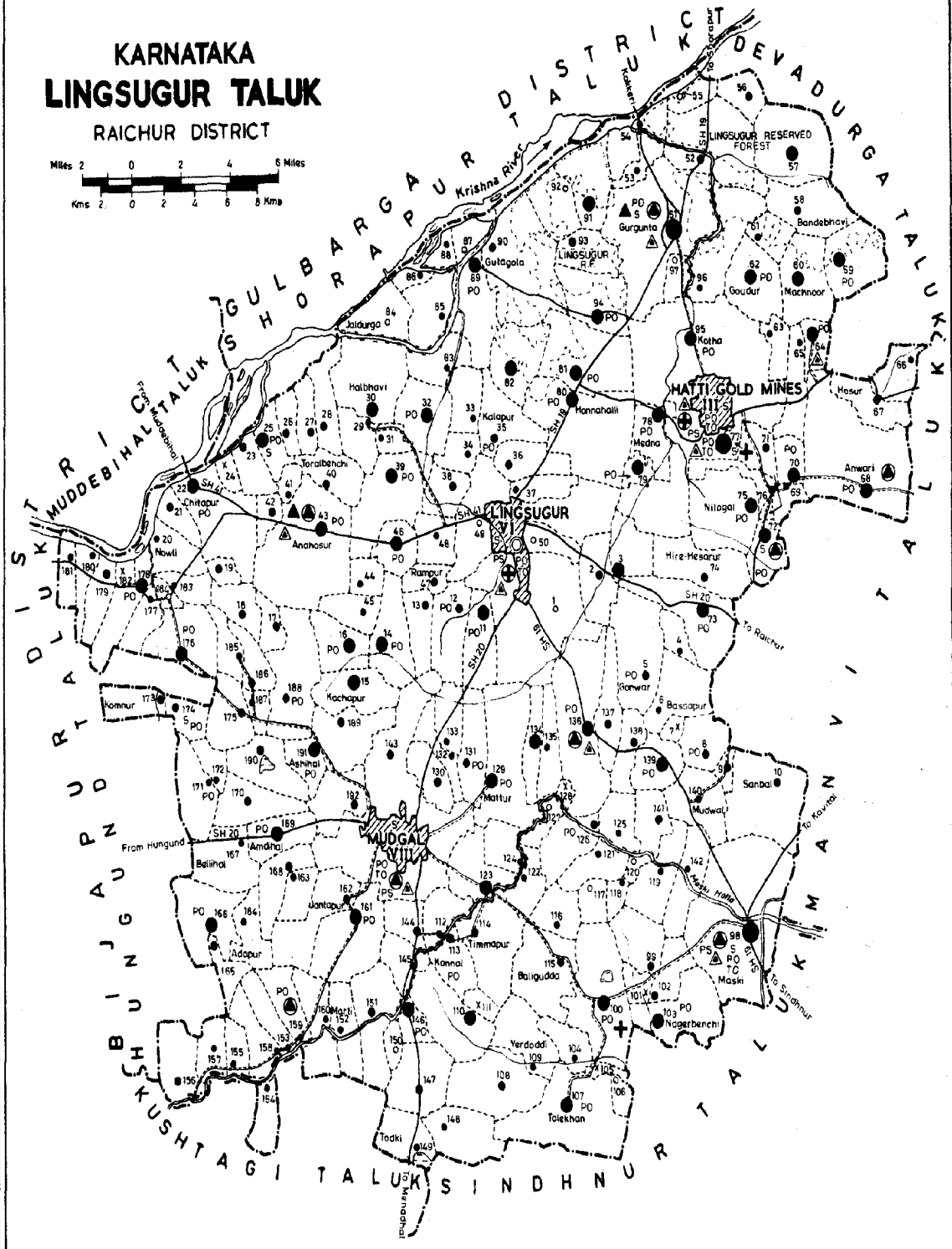

BOUNDARY, TALUK ... 51
" VILLAGE WITH LOCATION CODE NUMBER ... LINGSUGUR R.F.
" FOREST-RESERVED WITH NAME ...
HEADQUARTERS: TALUK ...
VILLAGES WITH POPULATION SIZE: BELOW 200; 200-499; 500-999; 1000-4999; 5000 AND ABOVE ... X 24
UNINHABITED VILLAGES WITH LOCATION CODE ... VI
URBAN AREA WITH LOCATION CODE ... SH 41
STATE HIGHWAY ...
IMPORTANT METALLED ROAD ...
UNMETALLED AND OTHER ROADS ...

RIVER WITH STREAM ...
TANK ...
CANAL WITH DISTRIBUTARY ...
POST OFFICE / TELEGRAPH OFFICE ... PO/TO
HIGHER SECONDARY SCHOOL ... S
POLICE STATION ... PS
HOSPITAL; PRIMARY HEALTH CENTRE / PRIMARY HEALTH UNIT; DISPENSARY; FAMILY PLANNING CENTRE ...
IMPORTANT VILLAGE MARKET / HAT (SHANDY) ...

Based upon Survey of India map with the permission of the Surveyor General of India.

© Government of India Copyright, 1986.

ALPHABETICAL LIST OF VILLAGES

TALUK : LINGSUGUR

Sl. No.	Name of Village	1981 Census L.C. No.	Population 1971	Population 1981
1	2	3	4	5
1	Adapur	164	524	492
2	Advibhavi	48	424	495
3	Advibhavi (Mudgal) (Advibhavi)	189	728	706
4	Advibhavi (Maski)	119	467	240
5	Aidanhal	36	544	731
6	Aidbhavi	91	984	1142
7	Amdihal	169	1227	1262
8	Amrawati	4	324	353
9	Anahosur	43	2592	2766
10	Ankanhal	180	299	259
11	Ankasdoddi	139	1450	1463
12	Antergungi (Small)	101	..	..
13	Antergungi (Big)	102	522	639
14	Anwari	68	2825	3148
15	Arya-Bhogapur	154	469	309
16	Ashihal	191	1072	1084
17	Askihal	125	262	227
18	Baggalgudda	104	208	227
19	Baligudda	115	484	574
20	Baiyapur	186	508	600
21	Bandebhavi	58	501	855
22	Bandisunkapur	187	296	236
23	Bannigol	161	1297	1402
24	Basapur	6	441	463
25	Belladamardi	119	348	228
26	Bellihal	157	404	324
27	Bellihal	167	250	266
28	Benchaldoddi	96	420	262
29	Bendarkarlkunti (Bendikarlkunti)	138	483	505
30	Bendona	42	523	757
31	Benkanhal	120	195	195
32	Bhogapur	185	405	371
33	Bhupur	13	647	652
34	Bommanhal	175	589	637
35	Buddinni	9	549	629
36	Buddinni	133	357	351
37	Chattar	147	795	850
38	Chick-Hesarur (Chick Hesrur)	73	1114	1183
39	Chikaldoddi	97	..	52
40	Chikka Nagnur (Chikka Nognur)	71	533	577
41	Chitapur	22	1322	1333
42	Chitranhal	45	409	458
43	Chukenhutti	69	188	258
44	Dabbermadu	127	136	131
45	Desai-Bhogapur	108	788	832
46	Deverbhupur	94	1567	1903
47	Dignaikanbhavi	121	411	347
48	Eachanhal	39	1796	2070
49	Gadgi	55	87	142
50	Gajjalgutta	72	1685	1790
51	Golpalli	52	333	585
52	Gonwar	5	990	940
53	Gonwatla	89	1009	1135
54	Gorebal	32	1103	1228
55	Goudur	62	1968	2016
56	Gudadanhal	79	1642	1700
57	Gudihal	131	952	992
58	Gundsagar	16	923	1060
59	Guntagola (Gontagola)	90	774	795
60	Gurgunta	51	4963	5972
61	Hadagali (Hadgali)	110	1084	1307
62	Halbhavi	30	1172	1384
63	Halkawatgi	178	916	1003
64	Hanchinal	85	386	483
65	Hanumangudda (Hosur)	17	662	663
66	Heggapur	150	170	91
67	Hire Hesarur	74	759	776
68	Hire Nagnur	70	1079	1233
69	Honnahalli	80	1566	1827
70	Hosagudda	61	193	270
71	Hoovin bhavi (Hovvin Bhavi)	8	642	792
72	Hosur	67	688	718
73	Huligud	50	..	66
74	Hunkunti	11	1116	1308
75	Hunoor (Hunur)	153	492	388
76	Hutti Village	77	10863	7448
77	Jakker-madu (Jakker Mudu)	123	590	1142
78	Jaldurga	84	140	132
79	Jalibenchi	34	344	443
80	Jantapur	162	773	688
81	Jawoor (Big)	23	430	902
82	Jawoor (Small)	24	137	..
83	Julgudda	18	651	824
84	Jungamarhalli	7	..	..
85	Jungi-Rampur	26	311	502
86	Kachapur	15	1047	1324
87	Kadadargaddi	87	174	127
88	Kadadarnahal	130	369	503
89	Kaddona	63	173	223
90	Kalapur	35	804	859
91	Kallilingsugur	12	692	712
92	Kamaldinni	21	802	896
93	Kamandal dinni	106	..	15
94	Kannal	113	690	818
95	Kannapur hutti (Khanapur Hutti)	192	775	844
96	Kansavi	166	1063	1069
97	Kardkal	49	68	26
98	Katgal	141	580	544
99	Kesarhutti	38	259	580
100	Khairwadgi (Kairwadgi)	188	874	886
101	Killar hutti	190	568	533
102	Komlapur (Komalapur)	165	481	524
103	Komnur	173	523	547
104	Kotha	95	2438	2867
105	Kumarkhed (Kummarkhed)	148	457	321
106	Kunikellur	134	1006	1072
107	Kuppigudd	2	797	752
108	Lingsugur (Rural)	1	..	2
109	Lukkihal (Big)	171	508	446
110	Lukkihal (Small)	172	468	473
111	Machnoor	60	805	1045
112	Makapur	159	413	442
113	Mallapur	66	511	418
114	Mallapur	182	..	..
115	Maraldinni	126	934	943
116	Margatnal	44	441	430
117	Marli	152	429	421
118	Maski	98	8688	11639
119	Mattur	129	1467	1686
120	Mavinbhavi	14	1204	1270
121	Medernhal	99	600	715

ALPHABETICAL LIST OF VILLAGES

TALUK : LINGSUGUR

Sl. No.	Name of Village	1981 Census L.C. No.	Population 1971	Population 1981
1	2	3	4	5
122	Medikinhal	100	1851	2197
123	Mednapur	78	960	1257
124	Mincheri	33	390	400
125	Mittikellur	135	279	345
126	Mudaldinni	122	497	449
127	Mudgal (Rural)	143	287	638
128	Mudwal	140	209	266
129	Muslikarlkunti (Muslikarlikinti)	137	576	535
130	Nagalopur (D) (Nagalopur)	128	..	..
131	Nagarhal	176	1845	1862
132	Nager Benchi	103	953	1039
133	Naglapur	146	917	1111
134	Nandihal	41	380	462
135	Narkaldinni	19	613	801
136	Neeralkera	46	962	1073
137	Nilogal	75	1434	1648
138	Nirloti	117	115	53
139	Nowli	20	517	490
140	Pai doddi	56	730	710
141	Palgal dinni	177	380	422
142	Paramapur	93	435	597
143	Phoolbhavi (Phul Bhavi)	82	588	1221
144	Piklihal	144	481	523
145	Raidurga	53	317	411
146	Ramatnal	156	599	570
147	Ramloti(Ramlooti)	92	100	86
148	Rampur	47	608	590
149	Rampur	183	282	281
150	Roudal banda	25	1217	1681
151	Roudal banda	64	1007	1695
152	Sajjalgud	174	507	805
153	Sanbal	10	805	606
154	Santikellur	136	1936	1989
155	Sarjapur	3	1610	1839
156	Shilhalli (Tugali)	83	379	404
157	Sompur	111	..	..
158	Sultanpur	124	415	388
159	Sunkal	28	519	566
160	Talekat (Talikat)	160	382	373
161	Talekhan	107	1346	1099
162	Tanmankal	54	311	351
163	Taribhavi	132	163	210
164	Tawag	65	309	423
165	Timmapur	114	820	909
166	Tirthbhavi	116	579	494
167	Todki (Tudki)	149	225	301
168	Tondihal	179	585	636
169	Toral benchi	40	745	672
170	Tumbalgaddi (Tumbal Guddi)	184	198	175
171	Turadgi	158	381	377
172	Ulimeshwar	145	414	437
173	Uppanhal	181	354	324
174	Upperi (Small)	27	465	523
175	Upperi (Big)	29	370	417
176	Upper Nandihal	170	861	750
177	Veerapur	76	505	743
178	Veerapur (D) (Erapur)	105	..	..
179	Venkatapur	142	408	405
180	Vyakarnhal	151	858	655
181	Vyasa Nandihal	112	386	427
182	Wandali	155	424	420
183	Yalgundi (Yelgunti)	86	198	241
184	Yelgaldinni	37	441	467
185	Yelgutti	59	1314	1497
186	Yerdihal (Khurd)	163	427	372
187	Yerdihal (Big)	168	568	601
188	Yerdoddi	109	341	387
189	Yerdona	81	1027	1229
190	Yergodi (Yerdoddi)	88	485	433
191	Yergunti	31	356	400
192	Yerjunti (Yergunti)	57	974	1459

LINGSUGUR TALUK

VILLAGE DIRECTORY

AMENITIES AND LAND USE

Taluk : Lingsugur

L.C. No.	Name of village	Total Area of the village (in hectares and ares)	Total Population and number of households		Amenities available (if not available within the village, a dash (-) may be shown in the column and next to it in brackets, the distance in broad ranges viz., -5 kms, 5-10 kms and 10+kms of the nearest place where the facility is available may be given)						Approach to village
					Educational	Medical	Drinking water	Post and Telegraph	Day or Days of the market/hat if any	Communications [Bus stop, Railway Station, Waterway]	
1	2	3	4a	4b	5	6	7	8	9	10	11
1	Lingsugur (Rural)	3707.50	2	1	-(-5)	-(-5)	O	-(-5)	-(-5)	-(-5)	PR
2	Kuppigudd	834.83	752	140	P,M	-(-5)	Hp,W	-(-5)	-(-5)	-(-5)	PR
3	Sarjapur	873.69	1839	337	P,M	-(-5)	Hp,W	-(-5)	-(-5)	-(-5)	PR
4	Amrawati	398.64	353	58	P	-(-5)	Hp,W	-(-5)	-(-5)	-(-5)	PR
5	Gonwar	1822.61	940	170	P	-(5-10)	Hp,W	PO	-(5-10)	-(-5)	PR
6	Basapur	1189.24	463	86	P	-(5-10)	Hp,W	-(-5)	-(5-10)	-(-5)	PR
7	Jungamarhalli	189.76						UN-INHABITED			
8	Hoovinbhavi	734.32	792	127	P,M	-(5-10)	Hp,W	PO	-(5-10)	-(-5)	KR
9	Buddini	211.77	629	117	P	-(5-10)	Hp,W	-(-5)	-(5-10)	BS	PR
10	Sanbal	2153.96	606	117	P	-(5-10)	Hp,W	-(-5)	-(5-10)	BS	KR
11	Hunkunti	955.83	1308	223	P,M	-(5-10)	Hp,W	PO	-(-5)	BS	KR
12	Kalli-Lingsugur	1180.82	712	137	P	-(5-10)	Hp,W	PO	-(5-10)	BS	KR
13	Bhupur	683.18	652	124	P	-(5-10)	Hp,W	-(-5)	-(5-10)	BS	KR
14	Mavinbhavi	1222.01	1270	223	P	-(-5)	Hp,W	PO	-(-5)	-(-5)	KR
15	Kachapur	1053.99	1324	207	P,M	-(5-10)	T,Hp,W	-(-5)	-(5-10)	-(-5)	KR
16	Gundsagar	852.77	1060	198	P	-(5-10)	Hp,W	PO	-(5-10)	BS	KR
17	Hanumangudda (Hosur)	361.74	663	147	P	-(5-10)	Hp,W	-(5-10)	-(5-10)	-(-5)	KR
18	Julgudda	649.64	824	145	P	-(5-10)	Hp,W	-(5-10)	-(5-10)	-(-5)	KR
19	Narkaldinni	237.52	801	145	P	-(5-10)	W,Hp	-(-5)	-(-5)	BS	KR
20	Nowli	889.92	490	105	P	-(5-10)	Hp,W	-(-5)	-(-5)	-(-5)	KR
21	Kamaldinni	598.30	896	155	P	-(5-10)	Hp,W	-(-5)	-(-5)	-(-5)	KR
22	Chitapur	1823.41	1333	255	P	-(5-10)	Hp,W	PO	-(-5)	BS	KR
23	Jawoor (Big)	581.19	902	188	P	-(5-10)	Hp,W	-(-5)	-(-5)	BS	PR
24	Jawoor (Small)	240.68						UN-INHABITED			
25	Roudalbanda	575.17	1681	375	P,M,H	-(5-10)	T	PO,Phone	-(-5)	BS	PR
26	Jungirampur	360.58	502	72	P	-(5-10)	Hp,W	-(-5)	-(-5)	-(-5)	KR
27	Upperi (Small)	500.47	523	92	P	-(5-10)	W,Hp	-(-5)	-(5-10)	BS	PR
28	Sunkal	830.62	566	105	P	-(5-10)	Hp,W	-(-5)	-(-5)	BS	PR
29	Upperi (Big)	668.85	417	76	P	-(5-10)	Hp,W	-(-5)	-(5-10)	BS	PR
30	Halbhavi	1742.38	1384	255	P2	-(5-10)	Hp,W	-(-5)	-(5-10)	-(-5)	KR
31	Yergunti	287.49	400	73	P	-(-5)	Hp,W	-(-5)	-(5-10)	BS	PR
32	Gorebal	1158.48	1228	210	P2M	-(5-10)	Hp,W	PO	-(5-10)	-(-5)	KR
33	Mincheri	648.52	400	66	P	-(5-10)	Hp,W	-(-5)	-(5-10)	-(-5)	KR
34	Jalibenchi	510.03	443	60	P	-(5-10)	Hp,W	-(-5)	-(5-10)	-(-5)	KR
35	Kalapur	1019.98	859	165	P,M	-(-5)	Hp,W	PO	-(-5)	-(-5)	KR

VILLAGE DIRECTORY

AMENITIES AND LAND USE

Taluk : Lingsugur

Nearest Town and distance (in Kms.)	Power Supply	Staple food	Land use (area under different types of land use in hectares) Forest	Irrigated (by source of irrigation)	Un-irrigated	Culturable waste (including gauchar and groves)	Area not available for cultivation	Remarks including any place of religious, historical or archeological interest	L.C. No.
12	13	14	15	16	17	18	19	20	1
Lingsugur-1	EAg	Jowar Rice	-	WE : 12.14 T : 12.14	3653.26	-	42.10	-	1
Lingsugur-3	EA	Jowar Rice	-	-	801.41	6.22	27.20	N:5	2
Lingsugur-3	EA	Jowar Rice	-	-	809.10	15.93	48.66	N:15,M:1	3
Lingsugur-15	EA	Jowar Rice	-	-	363.83	-	34.81	N:2	4
Lingsugur-15	EA	Jowar Rice	-	-	1777.69	6.15	38.77	N:5	5
Lingsugur-16	EA	Jowar Rice	-	-	588.90	581.32	19.02	N:4	6
			-	-	150.68	13.32	25.76	-	7
Lingsugur-16	EA	Jowar Rice	-	Tk : 45.92 T : 45.92	341.16	338.02	9.22	N:3	8
Lingsugur-17	-	Jowar Rice	-	-	201.57	1.84	8.36	N:8	9
Lingsugur-17	EA	Jowar Rice	-	-	2053.66	54.31	45.99	N:2	10
Lingsugur-5	EA	Jowar Rice	-	-	911.05	-	44.78	N:1	11
Lingsugur-7	EA	Jowar Rice	-	Tk : 0.51 T : 0.51	1108.10	-	72.21	N:2	12
Lingsugur-8	-	Jowar Rice	-	W : 1.21 T : 1.21	628.90	-	53.07	N:2	13
Lingsugur-12	-	Jowar Rice	-	WE : 16.39 T : 16.39	1166.29	12.81	42.91	N:5	14
Lingsugur-8	EA	Jowar Rice	-	WE: 16.39 T : 16.39	992.06	-	45.54	N:4	15
Lingsugur-9	EA	Jowar Rice	-	WE : 40.77 T : 40.77	786.80	10.88	14.32	N:3	16
Lingsugur-10	EA	Jowar Rice	-	WE : 6.37 T : 6.37	338.47	-	16.90	-	17
Lingsugur-12	-	Jowar Rice	-	W : 3.24 T : 3.24	612.96	-	33.44	N:2	18
Lingsugur-21	-	Jowar Rice	-	W : 3.34 T : 3.34	227.20	-	6.98	N:4	19
Lingsugur-21	-	Jowar Rice	-	-	447.36	-	442.56	N:1	20
Lingsugur-20	-	Jowar Rice	-	-	229.11	-	369.19	N:1	21
Lingsugur-18	EA	Jowar Rice	-	-	945.50	-	877.91	N:5, M:2, T:1	22
Lingsugur-16	EA	Jowar Rice	-	WE : 2.43 T : 2.43	386.50	3.11	189.15	N:10, M:1, T:1	23
			-	-	62.58	-	178.10	-	24
Lingsugur-16	EA	Jowar Rice	-	WE : 10.12 T : 10.12	508.51	9.39	56.24	N:20, M:3, G:2, T:2	25
Lingsugur-14	EAg	Jowar	-	WE : 2.68 T : 2.68	338.79	2.29	16.91	-	26
Lingsugur-15	EA	Jowar Rice	-	WE : 2.87 T : 2.87	428.50	39.72	29.38	-	27
Lingsugur-6	EA	Jowar Rice	198.66	-	502.40	64.44	65.12	N:3	28
Lingsugur-10	EA	Jowar Rice	19.90	Tk : 12.17, WE : 4.91 T : 17.08	539.40	36.56	55.91	-	29
Lingsugur-10	EA	Jowar Rice	-	-	1218.18	317.70	206.50	N:2	30
Lingsugur-10	EA	Jowar Rice	21.44	WE : 4.92 T : 4.92	253.99	-	7.14	-	31
Lingsugur-8	EA	Jowar Rice	-	-	1024.63	65.98	67.87	N:3, M:1	32
Lingsugur-9	-	Jowar Rice	-	-	536.50	89.07	31.95	-	33
Lingsugur-8	-	Jowar Rice	-	-	433.03	49.07	27.93	N:2	34
Lingsugur-4	EA	Jowar Rice	-	-	979.78	5.57	34.63	N:5, M:1	35

VILLAGE DIRECTORY

AMENITIES AND LAND USE

Taluk : Lingsugur

L.C. No.	Name of village	Total Area of the village (in hectares and ares)	Total Population and number of households		Amenities available (if not available within the village, a dash (-) may be shown in the column and next to it in brackets, the distance in broad ranges viz., -5 kms, 5-10 kms and 10+kms of the nearest place where the facility is available may be given)						Approach to village
					Educational	Medical	Drinking water	Post and Telegraph	Day or Days of the market/hat if any	Communications [Bus stop, Railway Station, Waterway]	
1	2	3	4a	4b	5	6	7	8	9	10	11
36	Aidanhal	821.05	731	132	P	-(-5)	Hp,W	-(-5)	-(-5)	-(-5)	KR
37	Yelgaldinni	550.33	467	83	P	-(-5)	Hp,W	-(-5)	-(-5)	BS	PR
38	Kesarhutti	723.58	580	102	P_2	-(5-10)	Hp,W	-(-5)	-(-5)	BS	KR
39	Echanhal	1817.53	2070	359	P_2M	-(-5)	T,Hp	PO	-(5-10)	BS	PR
40	Toralbenchi	814.33	672	136	P	-(-5)	Hp,W	-(5-10)	-(5-10)	-(-5)	KR
41	Nandihal	234.82	462	91	P	-(-5)	Hp,W	-(-5)	-(-5)	BS	KR
42	Bendona	343.65	757	130	P	-(-5)	Hp,W	-(-5)	-(-5)	BS	PR
43	Ar...	3314.74	2766	517	P,M	PHC, FPC	T,W	PO, Phone	Tuesday	BS	PR
44	Margatnal	387.17	430	91	P	-(-5)	Hp,W	-(-5)	-(-5)	BS	KR
45	Chitranhal	676.35	458	86	P	-(-5)	Hp,W	-(-5)	-(-5)	BS	KR
46	Neeralkera	646.45	1073	193	P,M	-(-5)	Hp,W	Po	-(-5)	BS	PR
47	Rampur	438.11	590	104	P	-(-5)	Hp,W	-(-5)	-(5-10)	BS	KR
48	Advibhavi	621.57	495	79	P_2	-(-5)	Hp,W	-(-5)	-(-5)	BS	KR
49	Karadkal	2938.30	26	6	-(-5)	-(-5)	Hp,W	-(-5)	-(-5)	BS	PR
50	Huligud	312.54	66	12	-(-5)	-(-5)	O	-(-5)	-(-5)	-(-5)	PR
51	Gurgunta	3864.80	5972	1092	P_3M,H	PHC, FPC	T,Hp	Po, Phone	Friday	BS	PR
52	Golpalli	2047.97	585	104	P	-(-5)	Hp,W	-(-5)	-(-5)	BS	KR
53	Raidurga	307.95	411	71	P	-(-5)	Hp,W	-(-5)	-(-5)	BS	KR
54	Tanmankal	825.51	351	69	P	-(-5)	Hp,W	-(-5)	-(-5)	-(-5)	KR
55	Gadgi	427.56	142	24	-(10+)	-(-5)	Hp,W	-(-5)	-(-5)	-(-5)	PR
56	Paidoddi	711.16	710	113	P	-(5-10)	Hp,W	-(5-10)	-(5-10)	BS	KR
57	Yerjunti	1776.26	1459	237	P	-(5-10)	Hp,W	-(5-10)	-(5-10)	-(5-10)	KR
58	Bandebhavi	1163.18	855	139	P	-(5-10)	Hp,W	-(-5)	-(5-10)	-(-5)	KR
59	Yelgutti	1649.28	1497	271	P,M	-(10+)	Hp,W	PO	-(10+)	BS	KR
60	Machnoor	1433.07	1045	195	P	-(5-10)	Hp,W	-(-5)	-(5-10)	BS	KR
61	Hosagudda	496.79	270	44	-(-5)	-(5-10)	Hp,W	-(-5)	-(5-10)	-(-5)	KR
62	Goudur	1310.26	2016	386	P_2M	-(5-10)	Hp,W	PO	-(-5)	BS	KR
63	Kaddona	419.28	225	39	-(-5)	-(5-10)	Hp,W	-(-5)	-(5-10)	BS	KR
64	Roudalbanda	436.62	1695	275	P,M	-(5-10)	Hp,W	PO	Tuesday	BS	PR
65	Tawag	331.49	423	83	P	-(5-10)	Hp,W	-(-5)	-(5-10)	BS	KR
66	Mallapur	693.55	418	91	P	-(10+)	Hp,W	-(-5)	-(10+)	-(-5)	KR
67	Hosur	756.10	718	130	P	-(5-10)	HP,W	-(-5)	-(-5)	BS	PR
68	Anwari	3664.98	3148	565	P,M	PHU	Hp,W	PO	-(5-10)	BS	KR
69	Chukenhutti	349.89	258	48	-(-5)	-(5-10)	Hp,W	-(-5)	-(5-10)	-(-5)	KR
70	Hire-Nagnur	940.82	1233	205	P,M	-(-5)	Hp,W	PO	-(5-10)	-(-5)	KR

VILLAGE DIRECTORY

AMENITIES AND LAND USE

Taluk : Lingsugur

Nearest Town and distance (in Kms.)	Power Supply	Staple food	Land use (area under different types of land use in hectares) Forest	Irrigated (by source of irrigation)	Un-irrigated	Culturable waste (including gauchar and groves)	Area not available for cultivation	Remarks including any place of religious, historical or archeological interest	L.C. No.
12	13	14	15	16	17	18	19	20	1
Lingsugur-4	EA	Jowar Rice	-	-	774.55	10.58	35.92	N:4	36
Lingsugur-2	EA	Jowar Rice	-	-	514.16	12.46	23.71	N:2	37
Lingsugur-6	-	Jowar Rice	-	-	680.20	35.82	7.56	-	38
Lingsugur-6	EA	Jowar Rice	-	WE : 34.51 T : 34.51	1528.37	191.28	63.37	N:20, M:2, T:3	39
Lingsugur-6	EA	Jowar Rice	-	WE : 2.02 T : 2.02	634.08	141.09	37.14	N:5	40
Lingsugur-12	-	Jowar Rice	-	W : 0.81 T : 0.81	218.56	0.42	15.03	-	41
Lingsugur-14	EAg	Jowar Rice	-	WE : 2.63 T : 2.63	327.81	1.92	11.29	-	42
Lingsugur-12	EA	Jowar Rice	64.94	W : 1.21 WE : 4.15 T : 5.36	2990.90	93.02	160.52	N:20,M:1,T:3	43
Lingsugur-10	EA	Jowar Rice	-	WE : 8.80 T : 8.80	347.61	20.81	9.95	N:5	44
Lingsugur-10	EA	Jowar Rice	-	-	636.57	22.86	16.92	-	45
Lingsugur-9	EA	Jowar Rice	-	WE : 25.54 T : 25.54	580.61	15.12	25.18	N:3	46
Lingsugur-6	-	Jowar Rice	-	Tk : 1.21 T : 1.21	400.41	-	36.49	N:2	47
Lingsugur.4	EAg	Jowar Rice	-	WE : 6.22 T : 6.22	496.28	75.95	43.52	-	48
Lingsugur-1	EA	Jowar Rice	-	WE : 8.50 T : 8.50	2681.23	79.57	169.00	N:30,M:2,T:2	49
Lingsugur-1	EAg	Jowar Rice	-	WE : 4.45 T : 4.45	278.38	-	29.71	-	50
Lingsugur-19	EA	Jowar Rice	492.86	TK : 40.47 T : 40.47	2825.07	-	506.40	N:30,M:1,T:2	51
Lingsugur-19	-	Jowar Rice	-	-	654.69	-	1393.28	-	52
Lingsugur-22	-	Jowar Rice	75.79	-	224.74	-	7.42	-	53
Lingsugur-20	-	Jowar Rice	-	-	342.70	-	482.81	-	54
Lingsugur-22	-	Jowar Rice	-	-	106.81	-	320.75	-	55
Lingsugur-23	-	Jowar Rice	-	-	425.70	-	285.46	-	56
Lingsugur-23	EAg	Jowar Rice	-	WE : 1.21 T : 1.21	741.76	-	1033.29	-	57
Lingsugur-23	-	Jowar Rice	-	-	449.53	688.34	25.31	-	58
Lingsugur-25	-	Jowar Rice	-	-	1006.75	612.98	29.55	N:2,T:1	59
Lingsugur-25	-	Jowar Rice	-	-	1057.28	346.12	29.67	N:10,T:1	60
Lingsugur-26	-	Jowar Rice	228.74	-	261.46	-	6.59	-	61
Lingsugur-17	EA	Jowar Rice	-	-	1173.12	112.31	24.83	N:10,M:1,T:1	62
Lingsugur-25	-	Jowar Rice	-	-	406.33	1.86	11.09	-	63
Lingsugur-18	EA	Jowar Rice	-	-	420.21	5.42	10.99	N:5	64
Lingsugur-18	-	Jowar Rice	-	-	315.43	0.86	15.20	N:3	65
Lingsugur-23	EA	Jowar Rice	-	WE : 2.02 T : 2.02	645.09	1.31	45.13	-	66
Lingsugur-23	-	Jowar Rice	-	-	700.46	1.16	54.48	-	67
Lingsugur-28	EA	Jowar Rice	-	-	3300.35	-	364.63	N:15,M:2,T:4	68
Lingsugur-28	-	Jowar Rice	-	-	278.16	-	71.73	-	69
Lingsugur-19	EA	Jowar Rice	-	-	910.02	-	30.80	N:5	70

VILLAGE DIRECTORY

AMENITIES AND LAND USE

Taluk : Lingsugur

L.C. No.	Name of village	Total Area of the village (in hectares and ares)	Total Population and number of households		Amenities available (if not available within the village, a dash (-) may be shown in the column and next to it in brackets, the distance in broad ranges viz., -5 kms, 5-10 kms and 10+kms of the nearest place where the facility is available may be given)						Approach to village
					Educational	Medical	Drinking water	Post and Telegraph	Day or Days of the market/hat if any	Communications [Bus stop, Railway Station, Waterway]	
1	2	3	4a	4b	5	6	7	8	9	10	11
71	Chikka-Nagnur	611.68	577	93	P	-(-5)	Hp,W	-(-5)	-(5-10)	-(-5)	KR
72	Gajjalgutta	624.39	1790	331	P,M,H	PHU	T,Hp,W	PO	-(5-10)	BS	PR
73	Chick-Hesarur	1702.60	1183	235	P,M	-(-5)	Hp,W	PO	-(10+)	BS	PR
74	Hire-Hesarur	1516.35	776	150	P	-(-5)	Hp,W	-(-5)	-(10+)	-(-5)	PR
75	Nilogal	1734.13	1648	307	P,M	-(-5)	Hp,W	PO	-(-5)	BS	PR
76	Veerapur	471.02	743	132	P	-(-5)	Hp,W	-(-5)	-(-5)	BS	KR
77	Hutti Village	76.28	7448	1515	P_2M_2H	-(-5)	T,Hp	PTO,Phone	Sunday	BS	PR
78	Mednapur	1161.90	1257	248	P	-(-5)	Hp,W	PO	-(-5)	BS	PR
79	Gudadanhal	272.67	1700	316	P,M	-(-5)	Hp,W	PO	-(-5)	-(-5)	KR
80	Honnahalli	2888.41	1827	336	P,M	-(-5)	Hp,W	PO	-(-5)	BS	PR
81	Yerdona	1920.27	1229	252	P,M	-(5-10)	T,Hp	PO	-(5-10)	BS	PR
82	Phoolbhavi	1322.18	1221	170	P	-(5-10)	Hp,W	-(-5)	-(5-10)	-(-5)	KR
83	Silhalli (Tugli)	737.40	404	66	P	-(5-10)	Hp,W	-(-5)	-(10+)	-(-5)	KR
84	Jaldurga	1016.01	132	29	P	-(5-10)	Hp,W	-(5-10)	-(5-10)	-(5-10)	KR
85	Hanchinhal	876.49	483	87	P	-(10+)	Hp,W	-(-5)	-(10+)	-(5-10)	KR
86	Yalgundi	300.07	241	39	-(-5)	-(10+)	R	-(-5)	-(10+)	-(5-10)	KR
87	Kadadargaddi	451.57	177	36	-(-5)	-(10+)	R	-(-5)	-(10+)	-(5-10)	KR
88	Yergodi	507.12	433	74	P	-(10+)	R	-(-5)	-(10+)	-(5-10)	KR
89	Gonwatla	1230.38	1135	213	P_2	-(5-10)	Hp,W	PO	-(5-10)	-(-5)	KR
90	Guntagola	2784.09	795	197	P	-(5-10)	Hp,W	-(-5)	-(5-10)	BS	KR
91	Aidbhavi	1271.76	1142	186	P	-(5-10)	Hp,W	-(-5)	-(5-10)	-(-5)	KR
92	Ramloti	828.92	86	16	-(-5)	-(5-10)	Hp,W	-(-5)	-(5-10)	-(-5)	KR
93	Parampur	846.71	597	73	P_2	-(5-10)	Hp,W	-(-5)	-(5-10)	-(-5)	KR
94	Deverbhupur	1112.55	1903	346	P	-(5-10)	HP,W	PO	-(5-10)	-(-5)	PR
95	Kotha	6657.38	2867	511	P,M	-(-5)	Hp,W	PO	-(-5)	BS	KR
96	Benchaldoodi	1500.10	262	45	P	-(-5)	Hp,W	-(-5)	-(5-10)	-(-5)	KR
97	Chikaldoddi	325.04	52	7	-(-5)	-(-5)	O	-(-5)	-(5-10)	-(-5)	KR
98	Maski	4419.17	11639	2101	P_2M_2H, PUC	D,PHU	T,Hp,W	PTO, Phone	Sunday	BS	PR
99	Medernhal	834.94	715	119	P	-(-5)	Hp,W	-(-5)	-(-5)	-(-5)	PR
100	Medikinhal	2408.08	2197	400	P_2M	D	Hp,W	PO	-(5-10)	BS	PR
101	Antragungi (Small)	296.99						UN-INHABITED			
102	Antargugi (Big)	565.59	639	130	P_2	-(-5)	Hp,W	-(-5)	-(5-10)	BS	PR
103	Nagerbenchi	1400.43	1039	197	P	-(-5)	Hp,W	PO	-(5-10)	-(-5)	KR
104	Baggalgudda	714.65	227	39	P	-(-5)	Hp,W	-(-5)	-(5-10)	-(-5)	KR
105	Veerapur (D)	116.44						UN-INHABITED			

VILLAGE DIRECTORY

AMENITIES AND LAND USE

Taluk : Lingsugur

Nearest Town and distance (in Kms.)	Power Supply	Staple food	Land use (area under different types of land use in hectares) Forest	Irrigated (by source of irrigation)	Un-irrigated	Culturable waste (including gauchar and groves)	Area not available for cultivation	Remarks including any place of religious, historical or archeological interest	L.C. No.
12	13	14	15	16	17	18	19	20	1
Lingsugur-18	EA	Jowar Rice	-	WE : 3.64 T : 3.64	588.92	-	19.12	N:5	71
Lingsugur-25	EA	Jowar Rice	-	WE : 12.24 T : 12.24	533.67	69.64	8.84	N:15,M:2,T:3, C:1	72
Lingsugur-12	EA	Jowar Rice	-	WE : 3.24 T : 3.24	1319.56	351.44	28.36	N:10,M:1	73
Lingsugur-12	EA	Jowar Rice	-	WE : 2.02 T : 2.02	1432.19	60.65	21.49	-	74
Lingsugur-25	EA	Jowar Rice	-	WE : 10.12 T : 10.12	1630.07	42.82	51.12	N:12,M:1,C:1 T:2	75
Lingsugur-25	EA	Jowar Rice	-	-	460.75	-	10.27	N:5	76
Lingsugur-19	EA	Jowar Rice	-	WE : 0.81 T : 0.81	18.62	19.82	37.03	N:30,M:1,T:2	77
Lingsugur-17	EA	Jowar Rice	-	WE : 2.83 T : 2.83	783.79	4.37	370.91	N:10	78
Lingsugur-17	EA	Jowar Rice	-	-	223.08	3.06	46.53	-	79
Lingsugur-5	EA	Jowar Rice	-	-	2500.07	9.05	379.29	N:15,T:1	80
Lingsugur-8	EA	Jowar Rice	-	-	1370.31	10.96	539.00	N:10,T:1	81
Lingsugur-9	-	Jowar Rice	-	-	813.81	450.43	57.94	-	82
Lingsugur-12	-	Jowar Rice	-	-	406.71	100.29	270.40	-	83
Lingsugur-13	EA	Jowar Rice	-	-	898.00	-	118.01	N:3 A-I	84
Lingsugur-15	-	Jowar Rice	-	-	674.16	72.82	129.51	-	85
Lingsugur-16	-	Jowar Rice	-	-	125.92	30.45	143.70	-	86
Lingsugur-16	-	Jowar Rice	-	-	283.32	39.74	128.51	-	87
Lingsugur-18	-	Jowar Rice	-	-	277.22	19.23	210.67	-	88
Lingsugur-9	EA	Jowar Rice	-	-	683.95	135.06	411.37	N:10	89
Lingsugur-10	EA	Jowar Rice	-	-	1007.55	234.31	1542.23	N:5	90
Lingsugur-14	-	Jowar Rice	-	-	626.49	105.99	539.28	-	91
Lingsugur-14	-	Jowar Rice	-	-	303.47	208.91	316.54	-	92
Lingsugur-10	-	Jowar Rice	-	-	362.87	315.52	168.32	-	93
Lingsugur-12	EA	Jowar Rice	-	-	775.40	13.60	323.55	N:15,M:1,T:1 A-II	94
Lingsugur-22	EA	Jowar Rice	-	WE : 6.48 T : 6.48	6596.51	-	54.39	N:10,T:3	95
Lingsugur-23	-	Jowar Rice	-	-	934.15	517.43	48.52	-	96
Lingsugur-23	-	Jowar Rice	-	-	311.53	1.97	11.54	-	97
Sindhnur-18	EA	Jowar Rice	-	WE : 15.78 T : 15.78	3975.05	205.10	223.24	C:2,T:6,N:60, M:5 A-III	98
Sindhnur-19	EA	Jowar Rice	-	-	746.76	78.63	9.55	-	99
Lingsugur-22	EA	Jowar Rice	-	WE : 102.41 T : 102.41	1921.19	202.22	182.26	N:15,M:2,T:3	100
			-	-	260.03	21.98	14.98	-	101
Lingsugur-23	EA	Jowar Rice	-	WE : 1.46 T : 1.46	519.08	37.32	7.73	N:2,M:1	102
Lingsugur-23	EA	Jowar Rice	-	-	1300.97	71.84	27.62	N:5	103
Lingsugur-23	EA	Jowar Rice	-	-	464.94	226.50	23.21	-	104
			-	-	102.59	6.04	7.81	-	105

VILLAGE DIRECTORY

AMENITIES AND LAND USE

Taluk : Lingsugur

L.C. No.	Name of village	Total Area of the village (in hectares and ares)	Total Population and number of households		Amenities available (if not available within the village, a dash (-) may be shown in the column and next to it in brackets, the distance in broad ranges viz., -5 kms, 5-10 kms and 10+kms of the nearest place where the facility is available may be given)						Approach to village
					Educational	Medical	Drinking water	Post and Telegraph	Day or Days of the market/hat if any	Communications [Bus stop, Railway Station, Waterway]	
1	2	3	4a	4b	5	6	7	8	9	10	11
106	Kamandaldinni	218.73	15	4	-(-5)	-(-5)	O	-(-5)	-(5-10)	-(-5)	KR
107	Talekhan	2468.06	1099	216	P,M	-(-5)	Hp,W	PO	-(5-10)	-(-5)	KR
108	Desai-Bhogapur	1565.73	832	135	P_2	-(5-10)	Hp,W	-(-5)	-(5-10)	-(-5)	PR
109	Yerdoddi	1124.76	387	78	P	-(5-10)	Hp,W	-(-5)	-(5-10)	-(-5)	KR
110	Hadagali	1637.10	1307	101	P_2	-(5-10)	Hp,W	-(-5)	-(5-10)	-(-5)	KR
111	Sompur							UN-INHABITED			
112	Vyasanandihal	577.05	427	66	P	-(10+)	Hp,W	-(-5)	-(10+)	-(-5)	KR
113	Kannal	664.82	818	164	P,M	-(10+)	N	PO	-(10+)	-(-5)	KR
114	Timmapur	1615.01	909	136	P	-(10+)	S	-(-5)	-(10+)	-(-5)	KR
115	Bailgudda	1584.51	574	88	P	-(10+)	HP,W	-(-5)	-(10+)	-(5-10)	PR
116	Tirthbhavi	560.46	494	86	P	-(5-10)	Hp,W	-(-5)	-(5-10)	-(5-10)	PR
117	Nirloti	408.21	53	13	-(-5)	-(5-10)	Hp,W	-(-5)	-(5-10)	-(5-10)	KR
118	Advibhavi (Maski)	255.00	240	44	P	-(5-10)	Hp,W	-(-5)	-(5-10)	-(-5)	KR
119	Belladamardi	1065.71	228	51	P	-(5-10)	O	-(-5)	-(5-10)	-(-5)	KR
120	Benkanhal	234.46	195	34	P	-(5-10)	O	-(5-10)	-(5-10)	-(-5)	KR
121	Dignaikanbhavi	743.86	347	64	P	-(5-10)	O	-(-5)	-(5-10)	-(-5)	KR
122	Mudaldinni	801.53	449	69	P	-(5-10)	N,Hp,W	-(-5)	-(5-10)	-(-5)	PR
123	Jakkermadu	1013.75	1142	153	P_2	-(5-10)	Hp,W	-(-5)	-(5-10)	BS	PR
124	Sultanpur	567.54	388	65	P	-(5-10)	N,Hp,W	-(-5)	-(5-10)	-(-5)	KR
125	Askihal	582.80	227	37	P	-(5-10)	Hp,W	-(-5)	-(5-10)	-(-5)	KR
126	Maraldinni	974.97	943	144	P_2	-(5-10)	Hp,W	PO	-(5-10)	-(-5)	KR
127	Dabbermadu	384.00	131	23	-(-5)	-(5-10)	N	-(-5)	-(5-10)	-(-5)	KR
128	Nagalopur (D)	134.85						UN-INHABITED			
129	Mattur	2259.09	1686	306	P,M	-(5-10)	T,Hp,W	PO, Phone	-(5-10)	BS	PR
130	Kadadarnahal	660.81	503	77	P	-(-5)	Hp,W	-(-5)	-(-5)	-(-5)	PR
131	Gudihal	1011.57	992	167	P	-(5-10)	Hp,W	PO	-(5-10)	-(-5)	KR
132	Taribhavi	476.82	210	36	P	-(5-10)	Hp,W	-(-5)	-(5-10)	-(-5)	PR
133	Buddinni	637.86	351	68	P	-(5-10)	Hp,W	-(-5)	-(5-10)	BS	PR
134	Kuni-Kellur	603.77	1072	189	P	-(5-10)	Hp,W	-(-5)	-(-5)	BS	PR
135	Mitti-Kellur	727.37	345	64	P	-(-5)	T,Hp	-(-5)	-(-5)	BS	PR
136	Santi-Kellur	2386.97	1989	390	P,M	PHU	T,Hp	PO	Wednesday	BS	PR
137	Muslikarlkunti	822.53	535	94	P	-(-5)	Hp,W	-(-5)	-(-5)	-(-5)	PR
138	Bendarkarlkunti	608.42	505	93	P	-(5-10)	Hp,W	-(-5)	-(-5)	-(-5)	PR
139	Ankasdoddi	794.31	1463	270	P,M	-(5-10)	Hp,W	PO	-(5-10)	BS	PR
140	Mudwal	1110.46	266	47	P	-(-5)	Hp,N	-(-5)	-(-5)	BS	PR

VILLAGE DIRECTORY

AMENITIES AND LAND USE

Taluk : Lingsugur

Nearest Town and distance (in Kms.)	Power Supply	Staple food	Land use (area under different types of land use in hectares) Forest	Irrigated (by source of irrigation)	Un-irrigated	Culturable waste (including gauchar and groves)	Area not available for cultivation	Remarks including any place of religious, historical or archeological interest	L.C. No.
12	13	14	15	16	17	18	19	20	1
Lingsugur-26	-	Jowar Rice	-	-	167.65	35.78	15.30	-	106
Lingsugur-25	EA	Jowar Rice	-	-	2239.37	150.28	78.41	N:5,T:2	107
Lingsugur-23	-	Jowar Rice	-	-	1204.88	273.60	87.25	-	108
Lingsugur-25	-	Jowar Rice	-	-	995.24	78.59	50.93	-	109
Lingsugur-26	-	Jowar Rice	-	-	1554.07	17.16	65.87	-	110
			-	-	212.51	17.79	7.44	-	111
Mudgal-7	EA	Jowar Rice	-	-	477.13	72.32	27.60	-	112
Mudgal-8	EA	Jowar Rice	-	-	629.81	7.13	27.88	N:3,T:1	113
Mudgal-10	-	Jowar Rice	-	-	1367.28	116.24	131.49	N:5,T:1	114
Mudgal-12	EA	Jowar Rice	-	-	1230.46	244.74	109.31	-	115
Mudgal-15	-	Jowar Rice	-	-	433.82	114.01	12.63	-	116
Mudgal-12	-	Jowar Rice	-	-	279.27	113.10	15.84	-	117
Mudgal-15	-	Jowar Rice	-	-	226.85	24.51	3.64	-	118
Mudgal-18	EA	Jowar Rice	-	-	963.61	70.36	31.74	-	119
Mudgal-18	EAg	Jowar Rice	-	WE : 0.21 T : 0.21	205.32	8.81	20.12	-	120
Mudgal-15	EAg	Jowar Rice	-	WE : 3.69 T : 3.69	618.51	92.16	29.50	-	121
Mudgal-7	-	Jowar Rice	-	-	617.76	158.17	25.60	-	122
Mudgal-5	-	Jowar Rice	-	-	927.40	15.86	70.49	N:5,T:1	123
Mudgal-5	-	Jowar Rice	-	-	517.34	20.04	30.16	-	124
Mudgal-18	-	Jowar Rice	-	-	504.14	18.14	60.52	-	125
Mudgal-12	-	Jowar Rice	-	-	721.52	211.42	42.03	N:5	126
Mudgal-7	-	Jowar Rice	-	-	331.97	12.07	39.96	-	127
			-	-	114.44	-	20.41	-	128
Mudgal-5	EA	Jowar Rice	-	WE : 46.74 T : 46.74	2096.30	58.08	57.97	N:10,M:1,T:3	129
Mudgal-3	-	Jowar Rice	-	-	625.64	-	35.17	-	130
Mudgal-4	EAg	Jowar Rice	-	WE : 25.09 T : 25.09	954.92	-	31.56	N:5	131
Mudgal-5	-	Jowar Rice	-	-	459.86	-	16.96	-	132
Mudgal-5	-	Jowar Rice	-	-	607.61	4.22	26.03	N:5	133
Mudgal-10	-	Jowar Rice	-	-	591.18	-	12.59	N:5	134
Mudgal-11	-	Jowar Rice	-	-	683.21	30.04	14.12	-	135
Lingsugur-14	EA	Jowar Rice	-	-	2166.04	157.77	63.16	N:25,M:1,T:2	136
Lingsugur-14	EA	Jowar Rice	-	-	807.73	-	14.80	-	137
Lingsugur-15	-	Jowar Rice	-	-	569.15	23.46	15.81	-	138
Lingsugur-19	EA	Jowar Rice	-	-	713.47	25.26	55.58	N:10,T:1	139
Lingsugur-17	-	Jowar Rice	-	-	1072.42	2.34	35.70	A-IV	140

VILLAGE DIRECTORY

AMENITIES AND LAND USE

Taluk : Lingsugur

L.C. No.	Name of village	Total Area of the village (in hectares and ares)	Total Population and number of households		Amenities available (if not available within the village, a dash (-) may be shown in the column and next to it in brackets, the distance in broad ranges viz., -5 kms, 5-10 kms and 10+kms of the nearest place where the facility is available may be given)						Approach to village
					Educational	Medical	Drinking water	Post and Telegraph	Day or Days of the market/hat if any	Communications [Bus stop, Railway Station, Waterway]	
1	2	3	4a	4b	5	6	7	8	9	10	11
141	Katgal	589.73	544	97	P	-(-5)	Hp,W	-(-5)	-(-5)	-(-5)	PR
142	Venkatapur	990.25	405	68	P	-(5-10)	Hp,W	-(-5)	-(5-10)	-(-5)	KR
143	Mudgal (Rural)	4661.46	638	102	-(-5)	-(-5)	W	-(-5)	-(-5)	-(-5)	PR
144	Piklihal	534.24	523	86	P	-(-5)	Hp,W	-(-5)	-(-5)	BS	PR
145	Ulimeswar	523.97	437	81	P	-(-5)	Hp,W	-(-5)	-(-5)	BS	PR
146	Naglapur	369.42	1111	191	P,M	-(5-10)	Hp,W	PO	-(5-10)	BS	PR
147	Chattar	1258.47	850	144	P_2	-(5-10)	Hp,W	-(-5)	-(5-10)	BS	PR
148	Kumarkhed	1186.92	321	63	P	-(5-10)	Hp,W	-(-5)	-(5-10)	-(-5)	KR
149	Todki	896.96	301	52	P	-(5-10)	Hp,W	-(-5)	-(10+)	-(-5)	PR
150	Heggapur	302.08	91	24	-(-5)	-(5-10)	Hp,W	-(-5)	-(10+)	-(-5)	KR
151	Vyakarnhal	1372.96	655	129	P,M	-(5-10)	Hp,W	-(-5)	-(5-10)	-(-5)	KR
152	Marli	881.99	421	88	P	-(10+)	HP,W	-(-5)	-(10+)	BS	KR
153	Hunoor	623.09	388	90	P	-(-5)	Hp,W	-(-5)	-(10+)	BS	KR
154	Aryabhogapur	581.29	309	66	P	-(-5)	Hp,W	-(-5)	-(10+)	-(-5)	KR
155	Wandali	442.60	420	81	P	-(-5)	Hp,W	-(-5)	-(10+)	-(-5)	KR
156	Ramatnal	974.62	570	102	P	-(-5)	Hp,W	-(-5)	-(10+)	BS	KR
157	Bellihal	1256.07	324	63	P	-(-5)	Hp,W	-(-5)	-(10+)	BS	KR
158	Turadgi	744.43	377	78	P	-(-5)	Hp,W	-(-5)	-(10+)	BS	KR
159	Makapur	714.46	442	80	P,M	PHU	Hp,W	PO	-(10+)	BS	KR
160	Talekat	1139.67	373	84	P	-(-5)	N,Hp,W	-(-5)	-(5-10)	BS	PR
161	Bannigol	1760.76	1402	269	P,M	-(5-10)	Hp,W	PO	-(5-10)	BS	PR
162	Jantapur	1423.43	688	130	P	-(5-10)	Hp,W	-(-5)	-(5-10)	BS	PR
163	Yerdihal (Khurd)	506.48	372	74	P	-(5-10)	Hp,W	-(-5)	-(5-10)	-(-5)	KR
164	Adapur	738.40	492	86	P	-(5-10)	Hp,W	-(-5)	-(5-10)	-(-5)	KR
165	Komlapur	382.52	524	83	P	-(10+)	Hp,W	-(-5)	-(10+)	-(-5)	KR
166	Kansavi	1516.34	1069	206	P,M	-(10+)	Hp,W	PO	-(10+)	-(-5)	KR
167	Bellihal	574.52	266	56	P	-(10+)	Hp,W	-(-5)	-(10+)	BS	PR
168	Yerdihal (Big)	767.67	601	99	P	-(10+)	Hp,W	-(-5)	-(10+)	-(-5)	KR
169	Amdihal	848.17	1262	225	P,M	-(10+)	Hp,W	PO	-(10+)	BS	PR
170	Upper-Nandihal	1013.92	750	133	P	-(10+)	Hp,W	-(-5)	-(10+)	-(-5)	KR
171	Lukkihal (Big)	1019.00	446	91	P	-(5-10)	Hp,W	PO	-(10+)	-(-5)	KR
172	Lukkihal (Small)	444.71	473	76	P	-(5-10)	Hp,W	-(-5)	-(10+)	-(-5)	KR
173	Komnur	694.48	547	104	P	-(5-10)	Hp,W	-(-5)	-(10+)	-(-5)	KR
174	Sajjalgud	497.67	805	117	P,M,H	-(-5)	T,Hp,W	PO	-(10+)	BS	PR
175	Bommanhal	952.87	637	117	P	-(-5)	Hp,W	-(-5)	-(10+)	BS	KR

VILLAGE DIRECTORY

AMENITIES AND LAND USE

Taluk : Lingsugur

Nearest Town and distance (in Kms.)	Power Supply	Staple food	Land use (area under different types of land use in hectares) Forest	Irrigated (by source of irrigation)	Un-irrigated	Culturable waste (including gauchar and groves)	Area not available for cultivation	Remarks including any place of religious, historical or archeological interest	L.C. No.
12	13	14	15	16	17	18	19	20	1
Mudgal-12	-	Jowar Rice	-	W : 10.52 T : 10.52	520.26	49.79	9.16	-	141
Mudgal-18	EA	Jowar Rice	-	WE : 16.19 T : 16.19	842.92	92.73	38.41	A-V	142
Mudgal-1	EA	Jowar Rice	-	WE : 44.50 T : 44.50	4131.80	450.11	35.05	-	143
Mudgal-5	EA	Jowar Rice	-	WE : 1.30 T : 1.30	512.47	1.87	18.60	N:5	144
Mudgal-8	EA	Jowar Rice	-	-	492.31	-	31.66	N:2	145
Mudgal-5	EA	Jowar Rice	-	WE : 1.22 T : 1.22	342.44	-	25.76	N:5,T:1	146
Mudgal-13	EA	Jowar Rice	-	-	1080.77	73.53	104.17	N:5	147
Mudgal-15	-	Jowar Rice	17.44	-	574.78	70.34	524.36	-	148
Mudgal-16	EA	Jowar Rice	23.98	-	605.00	76.32	191.66	-	149
Mudgal-15	EAg	Jowar Rice	-	WE : 1.45 T : 1.45	275.99	5.28	19.36	-	150
Mudgal-15	EA	Jowar Rice	-	-	1172.71	80.15	120.10	-	151
Mudgal-12	EA	Jowar Rice	-	WE : 2.02 W : 1.22 T : 3.24	832.24	8.09	38.42	-	152
Mudgal-15	EA	Jowar Rice	-	WE : 1.62 T : 1.62	597.70	-	23.77	N:3	153
Mudgal-20	EA	Jowar Rice	-	-	417.38	12.14	151.77	N:2	154
Mudgal-20	EA	Jowar Rice	-	W : 2.43 T : 2.43	418.89	-	21.28	-	155
Mudgal-19	EA	Jowar Rice	-	WE : 2.02 T : 2.02	943.53	-	29.07	-	156
Mudgal-18	EA	Jowar Rice	-	WE : 1.62 W : 0.81 T : 2.43	1150.70	-	102.94	-	157
Mudgal-18	EA	Jowar Rice	-	-	714.80	-	29.63	-	158
Mudgal-13	EA	Jowar Rice	-	WE : 4.05 T : 4.05	675.85	-	34.56	-	159
Mudgal-12	EA	Jowar Rice	-	WE : 2.43 T : 2.43	1057.08	-	80.16	-	160
Mudgal-3	EA	Jowar Rice	-	WE : 5.72 T : 5.72	1646.87	64.26	43.91	N:5,T:1	161
Mudgal-3	EA	Jowar Rice	-	WE : 5.27 T : 5.27	1367.99	21.59	28.58	N:5,T:1	162
Mudgal-8	EA	Jowar Rice	-	WE : 3.39 T : 3.39	494.16	-	8.93	-	163
Mudgal-11	EA	Jowar Rice	-	WE : 2.02 W : 4.05 T : 6.07	704.42	8.09	19.82	-	164
Mudgal-15	EA	Jowar Rice	-	W : 1.62 T : 1.62	359.16	4.05	17.69	-	165
Mudgal-14	EA	Jowar Rice	-	WE : 1.62 W : 5.66 T : 7.28	1423.94	4.05	81.07	-	166
Mudgal-12	EA	Jowar Rice	-	-	538.19	-	36.33	-	167
Mudgal-8	EA	Jowar Rice	-	WE : 12.42 T : 12.42	738.32	-	16.93	N:5,M:1,C:1, T:2	168
Mudgal-10	EA	Jowar Rice	-	WE : 7.93 T : 7.93	757.40	20.22	62.62	N:10,T:2	169
Mudgal-8	EA	Jowar Rice	-	GC : 0.40 WE : 10.12 Tk : 1.62 T : 12.14	881.75	24.28	95.75	-	170
Mudgal-12	EA	Jowar Rice	-	WE : 0.81 T : 0.81	971.05	2.02	45.12	-	171
Mudgal-12	EA	Jowar Rice	-	WE : 0.40 T : 0.40	394.73	1.62	47.96	-	172
Mudgal-15	EA	Jowar Rice	-	WE : 6.07 T : 6.07	552.82	-	135.59	-	173
Mudgal-14	EA	Jowar Rice	-	WE : 4.05 T : 4.05	410.51	-	83.11	N:15,T:2	174
Mudgal-14	EA	Jowar Rice	-	GC : 1.62 WE : 2.43 Tk : 10.11 T : 14.16	808.80	-	129.91	-	175

VILLAGE DIRECTORY

AMENITIES AND LAND USE

Taluk : Lingsugur

L.C. No.	Name of village	Total Area of the village (in hectares and ares)	Total Population and number of households		Amenities available (if not available within the village, a dash (-) may be shown in the column and next to it in brackets, the distance in broad ranges viz., -5 kms, 5-10 kms and 10+kms of the nearest place where the facility is available may be given)						Approach to village
					Educational	Medical	Drinking water	Post and Telegraph	Day or Days of the market/hat if any	Communications [Bus stop, Railway Station, Waterway]	
1	2	3	4a	4b	5	6	7	8	9	10	11
176	Nagarhal	1258.08	1862	391	P,M	RP	Hp,W	PO	-(10+)	BS	PR
177	Palgaldinni	568.46	422	89	P	-(-5)	Hp,W	-(-5)	-(10+)	-(-5)	KR
178	Halkawatgi	1043.99	1003	191	P	-(-5)	Hp,W	PO	-(10+)	-(-5)	KR
179	Tondihal	635.68	636	123	P	-(5-10)	Hp,W	-(-5)	-(10+)	-(-5)	KR
180	Ankanhal	484.49	259	49	P	-(5-10)	R,Hp,W	-(5-10)	-(10+)	-(-5)	KR
181	Uppanhal	438.55	324	67	P	-(5-10)	R,Hp	-(5-10)	-(10+)	-(-5)	KR
182	Mallapur	174.94						UN-INHABITED			
183	Rampur	468.09	281	50	P	-(5-10)	Hp,W	-(5-10)	-(10+)	-(-5)	KR
184	Tumbalgaddi	227.76	175	35	P	-(5-10)	Hp,W	-(5-10)	-(5-10)	-(-5)	KR
185	Bhogapur	488.34	371	78	P	-(5-10)	Hp,W	-(-5)	-(10+)	-(-5)	KR
186	Baiyapur	525.08	600	93	P	-(5-10)	Hp,W	-(-5)	-(10+)	BS	PR
187	Bandi-Sunkapur	285.98	236	52	P	-(5-10)	Hp,W	-(-5)	-(10+)	BS	PR
188	Khairwadgi	2041.56	886	176	P,M	-(5-10)	Hp,W	PO	-(10+)	-(-5)	KR
189	Advibhavi (Mudgal)	1254.52	706	118	P	-(5-10)	Hp,W	-(-5)	-(5-10)	-(-5)	KR
190	Killarhutti	1048.95	533	93	P	-(5-10)	Hp,W	-(-5)	-(5-10)	-(-5)	KR
191	Ashihal	566.38	1084	191	P_2	-(5-10)	Hp,W	PO	-(5-10)	BS	PR
192	Kannapur-Hutti	927.70	844	147	P	-(-5)	Hp,W	-(-5)	-(-5)	BS	PR
	Total	**192685.89**	**161830**	**29503**							

VILLAGE DIRECTORY

AMENITIES AND LAND USE

Taluk : Lingsugur

Nearest Town and distance (in Kms.)	Power Supply	Staple food	Land use (area under different types of land use in hectares) Forest	Irrigated (by source of irrigation)	Un-irrigated	Culturable waste (including gauchar and groves)	Area not available for cultivation	Remarks including any place of religious, historical or archeological interest	L.C. No.
12	13	14	15	16	17	18	19	20	1
Mudgal-18	EA	Jowar Rice	-	WE : 12.14 T : 12.14	1018.79	-	227.15	N:20,M:1,T:2	176
Mudgal-20	EA	Jowar Rice	-	-	538.64	2.43	27.39	-	177
Mudgal-18	-	Jowar Rice	-	-	910.61	2.43	130.95	-	178
Mudgal-19	-	Jowar Rice	-	-	571.80	1.62	62.26	-	179
Mudgal-30	-	Jowar Rice	-	-	418.33	2.43	63.73	-	180
Mudgal-30	-	Jowar Rice	-	-	405.40	3.24	29.91	-	181
			-	-	145.46	2.43	27.05	-	182
Lingsugur-18	EA	Jowar Rice	-	WE : 1.62 T : 1.62	433.25	2.02	31.20	-	183
Lingsgur-18	-	Jowar Rice	-	-	188.37	1.61	37.78	-	184
Mudgal-12	EA	Jowar Rice	-	GC : 2.02 WE : 8.09 Tk : 16.20 T : 26.31	402.76	-	59.27	-	185
Mudgal-10	EA	Jowar Rice	-	GC : 1.62 WE : 10.12 Tk : 12.14 T : 23.88	433.87	-	67.33	-	186
Mudgal-10	EAg	Jowar Rice	-	GC : 0.81 WE : 4.05 Tk : 8.09 T : 12.95	201.69	-	71.34	-	187
Mudgal-9	EA	Jowar Rice	-	GC : 0.81 WE : 4.05 Tk : 8.09 T : 12.95	1729.85	-	298.76	N:5,T:1	188
Mudgal-7	EA	Jowar Rice	-	WE : 8.42 T : 8.42	1220.71	-	25.39	-	189
Mudgal-9	EAg	Jowar Rice	-	WE : 4.05 T : 4.05	826.07	1.62	217.21	N:5	190
Mudgal-7	EA	Jowar Rice	-	WE : 10.12 T : 10.12	510.71	3.24	42.31	N:5,T:1	191
Mudgal-2	EAg	Jowar Rice	-	WE : 4.05 T : 4.05	837.98	0.81	84.86	-	192
				W : 36.12 WE : 647.79 Tk : 156.53 GC : 7.28 T : 847.72					
			1143.75		159007.83	11111.83	20574.76		

MANVI TALUK

KARNATAKA
MANVI TALUK
RAICHUR DISTRICT

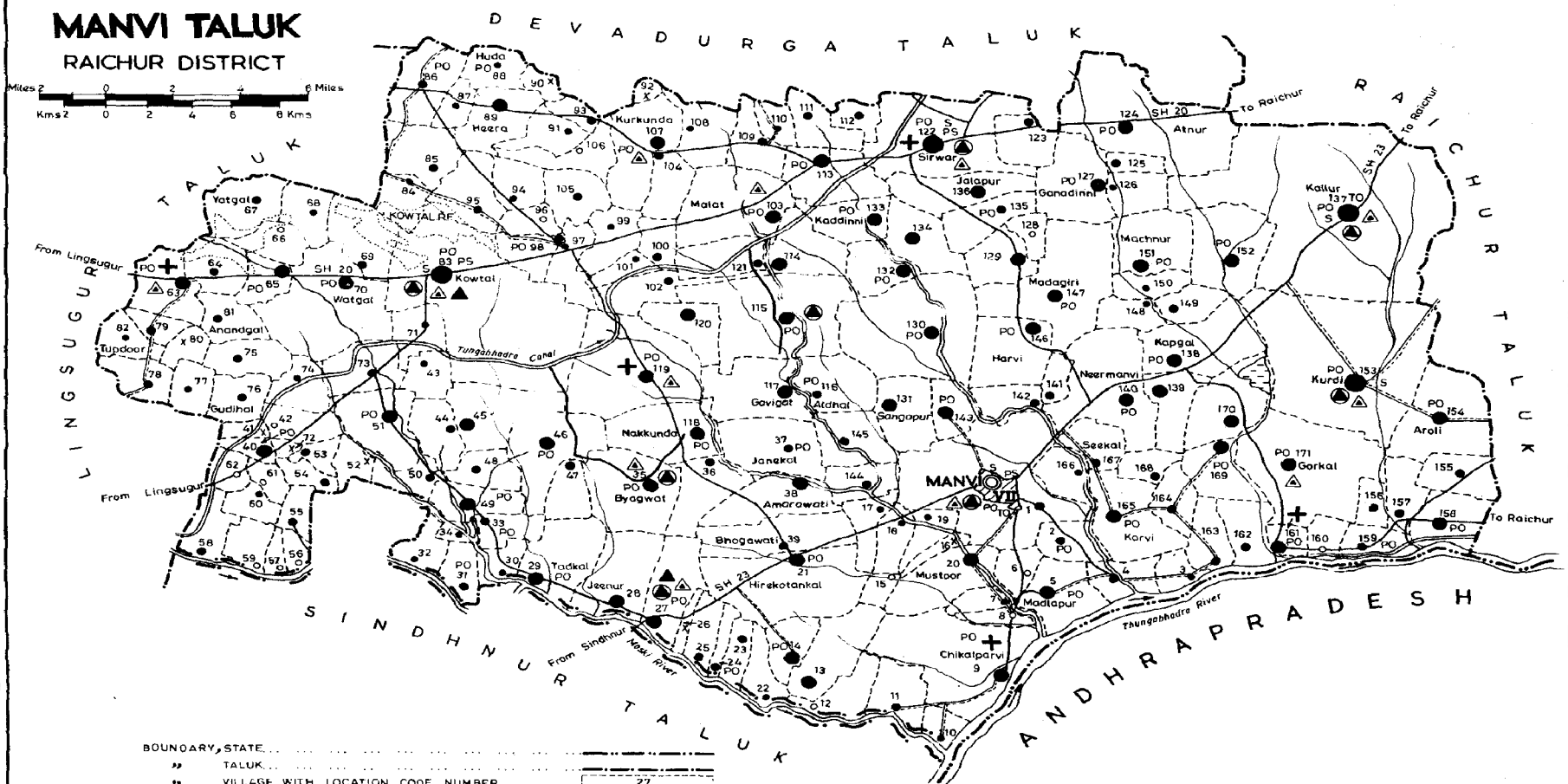

BOUNDARY, STATE ... ...
" TALUK ... ...
" VILLAGE WITH LOCATION CODE NUMBER 27
" FOREST-RESERVED WITH NAME ... ... KOWTAL RF.
HEADQUARTERS: TALUK ... ...
VILLAGES WITH POPULATION SIZE: BELOW 200; 200-499; 500-999; 1000-4999; 5000 AND ABOVE ... ...
UNINHABITED VILLAGES WITH LOCATION CODE ... ... X 26
URBAN AREA WITH LOCATION CODE VII
STATE HIGHWAY ... ... SH 23
IMPORTANT METALLED ROAD ... ...
UNMETALLED AND OTHER ROADS ... ...

RIVER WITH STREAM ... ...
TANK ... ...
CANAL WITH DISTRIBUTARY ... ...
POST OFFICE/TELEGRAPH OFFICE ... ... PO/TO
HIGHER SECONDARY SCHOOL ... ... S
POLICE STATION ... ... PS
PRIMARY HEALTH CENTRE/PRIMARY HEALTH UNIT, DISPENSARY, FAMILY PLANNING CENTRE ... ...
IMPORTANT VILLAGE MARKET/HAT (SHANDY) ... ...

Based upon Survey of India map with the permission of the Surveyor General of India.

© Government of India Copyright, 1986.

ALPHABETICAL LIST OF VILLAGES

TALUK : MANVI

Sl. No.	Name of Village	1981 Census L.C. No.	Population 1971	Population 1981
1	2	3	4	5
1	Advi Khanapur	155	499	594
2	Aldhal	116	698	784
3	Amarawati (Amrawati)	38	793	1068
4	Ameengad	65	1617	1756
5	Anandgal	81	972	952
6	Arnalli	162	713	760
7	Aroli	154	2303	2570
8	Atnur	124	2102	2321
9	Badlapur	34	190	215
10	Bagalwad	119	2921	4022
11	Bailmarchad	170	1060	1317
12	Ballatgi	115	2336	3410
13	Bapur	166	112	238
14	Basapur	73	749	943
15	Belwat	32	172	290
16	Benchamardi	78	600	510
17	Bettadur	139	877	1353
18	Bevinur	150	245	268
19	Bhogawati	39	772	997
20	Bommanahal (Bomanhal)	149	795	915
21	Bomsandoddi	92	..	..
22	Buddinni (Umli)	8	51	57
23	Buddinni (Umli)	87	436	405
24	Bullapur	106	189	119
25	Burhanpur	6	150	184
26	Byagwat	35	1970	2416
27	Chagbhavi	134	1198	2628
28	Chikalparvi	9	1550	1809
29	Chikkabadardinni	101	284	272
30	Chikkadinni	44	501	761
31	Chikkahangi	97	244	236
32	Chikkaudbal	52	..	..
33	Chikkotankal	13	1319	1200
34	Chilkaragi	75	496	501
35	Chimlapur	142	510	608
36	Chincharki (Chinchirki)	86	826	875
37	Daddal	3	421	476
38	Devipur	22	383	460
39	Dewatgal	102	367	512
40	Dhotarbanda	30	369	495
41	Donmardi	47	599	753
42	Donmardi	91	316	267
43	Eklaspur	69	623	660
44	Eralgaddi	23	503	599
45	Ganadinni	127	1036	1294
46	Gavigat	117	671	1165
47	Goge Hebbal	43	471	493
48	Goldinni	100	569	666
49	Gorkal	171	1914	2022
50	Govindoddi	141	458	661
51	Gud-Dinni (Umli)	96	104	155
52	Gud-Dinni (Khalsa)	130	1383	1496
53	Gudihal	76	716	738
54	Halapur	40	904	1357
55	Halli	128	143	172
56	Hanchanhal	56	72	142
57	Harvapur	79	575	596
58	Harvi	146	2189	3630
59	Heera (Heer)	89	1031	1370
60	Hilalpur	77	240	212
61	Hire-Badar dinni	120	714	1007
62	Hiredinni	45	596	1138
63	Hire hangi	98	1004	993
64	Hire Kadboor	58	454	578
65	Hire Kotankal	21	3297	4931
66	Hokrani	152	1046	1237
67	Hosur (Umli)	14	1128	1238
68	Hosur (Nugdoni)	114	555	1171
69	Huda	88	315	328
70	Hunched	110	358	370
71	Hussainpur	95	603	668
72	Irkal	74	263	311
73	Jakkal dinni	123	617	924
74	Jalapur	136	411	1369
75	Jambaldinni	132	805	1028
76	Janekal	37	983	886
77	Jangamarhalli	53	374	570
78	Jeenur	28	1011	1311
79	Jinnapur	60	333	445
80	Joladarasi	42	..	166
81	Jukur	159	521	653
82	Jutlahal (Jutalhal)	72	..	..
83	Jutlapur	15	..	93
84	Kabberhal	57	..	100
85	Kachapur	68	308	392
86	Kaddinni	133	691	1181
87	Kalamgere	105	627	525
88	Kallur	137	5544	5372
89	Kambalanetti (Kamalat)	156	520	550
90	Kapgal	138	1795	2021
91	Kardigud	143	1120	1546
92	Karegudda (Karegud)	36	654	984
93	Kasan doddi	93	757	557
94	Katarki	4	931	961
95	Kharabadinni	24	758	875
96	Korvi	165	1141	1038
97	Kotekal	64	694	667
98	Kowtal	83	6455	7750
99	Kumdhal	16	..	..
100	Kurdi	153	5606	6579
101	Kurkunda	107	1363	1464
102	Lakkam dinni	135	597	855
103	Machnur	151	939	1097
104	Madagiri (Madgiri)	147	2763	3352
105	Madlapur	5	1557	1885
106	Malat	103	1308	1564
107	Malkapur	50	462	689
108	Malladgudda (Maladgud)	46	1124	1396
109	Malligmadu	145	469	604
110	Manvi (Rural)	1	139	661
111	Marat	112	887	857
112	Markamdinni	49	897	1057
113	M.Ramal dinni	61	46	49
114	Muddamgaddi	25	590	708
115	Murharpur	168	416	691
116	Murkiguda (Murkigud)	111	355	572
117	Mustoor	20	861	1010
118	Nagaldinni	62	42	120
119	Nakkunda	118	1042	1304
120	Nalgamdinni (Nalgundinni)	12	143	171

ALPHABETICAL LIST OF VILLAGES

TALUK : MANVI

Sl. No.	Name of Village	1981 Census L.C. No.	Population 1971	Population 1981
1	2	3	4	5
121	Nandihal (Khalsa)	17	396	493
122	Nandihal	41	..	..
123	Narbanda	109	600	772
124	Naslapur	144	395	593
125	Nawalkal	113	852	1168
126	Neermanvi	140	2671	3813
127	Nelkola	66	114	116
128	Nugdoni	121	380	512
129	Pamankallur	63	1696	1776
130	Pannur jagir[Pannur (Khalsa)]	11	718	832
131	Pannur (Umli)	163	700	732
132	Parasapur (Parsapur)	71	221	252
133	Patakam doddi (Patkan Doddi)	104	344	604
134	Potanhal	27	1365	2143
135	Potapur	99	441	436
136	Rabbankal	2	633	868
137	Rajalbanda	161	932	1024
138	Rajaldinni	18	398	436
139	Rajoli	158	1573	1747
140	Rangdhal	7	336	358
141	Sadapur	164	892	935
142	Saidapur	94	511	491
143	Sangapur	131	1163	1918
144	San hosur	129	1151	1521
145	Seekal	167	371	963
146	Shakapur	125	866	715
147	Singaddinni	126	111	217
148	Sirwar	122	6084	9153
149	S.Ramal dinni	59	49	94
150	Sunkeshwara	169	1897	2288
151	Sunkoor	48	500	668
152	Tadkal	29	860	1253
153	Tammapur	160	113	146
154	Timmapur	84	379	279
155	Togalgal	80	..	..
156	Toppal doddi	85	461	515
157	Toral dinni	51	927	1444
158	Tuggal dinni	55	406	607
159	Tupdoor	82	449	410
160	Tupdur (Khalsa)	148	204	233
161	Udbal	33	540	748
162	Uralgaddi	26	3	..
163	Utaknur	31	916	932
164	Wadwatti (Wadwaati)	108	416	289
165	Walkam dinni	157	866	970
166	Watgal	70	1059	1078
167	Yapala parti	90	..	..
168	Yarmal doddi	19	240	338
169	Yatgal	67	596	657
170	Yeddal dinni (Yedal Dinni)	54	410	608
171	Yedival	10	436	457

MANVI TALUK

VILLAGE DIRECTORY

AMENITIES AND LAND USE

Taluk : Manvi

L.C. No.	Name of village	Total Area of the village (in hectares and ares)	Total Population and number of households		Amenities available (if not available within the village, a dash (-) may be shown in the column and next to it in brackets, the distance in broad ranges viz., -5 kms, 5-10 kms and 10+kms of the nearest place where the facility is available may be given)						Approach to village
					Educational	Medical	Drinking water	Post and Telegraph	Day or Days of the market/hat if any	Communications [Bus stop, Railway Station, Waterway]	
1	2	3	4a	4b	5	6	7	8	9	10	11
1	Manvi (Rural)	4200.20	661	141	-(-5)	-(-5)	C,Hp	-(-5)	-(-5)	BS	PR
2	Rabbankal	599.91	868	168	P	-(-5)	W,Hp	PO,Phone	-(-5)	BS	PR
3	Daddal	517.30	476	89	P	-(10+)	W	-(-5)	-(10+)	-(-5)	KR
4	Katarki	712.10	961	169	P	-(5-10)	W	-(-5)	-(5-10)	BS	PR
5	Madlapur	1280.61	1885	369	P,M	-(5-10)	W,Hp	PO	-(5-10)	BS	KR
6	Burhanpur	462.16	184	28	-(-5)	-(5-10)	W	-(-5)	-(5-10)	BS	PR
7	Rangdhal	363.57	358	54	P	-(5-10)	W,Hp	-(5-10)	-(5-10)	-(-5)	PR
8	Buddini (Umli)	321.53	57	8	-(-5)	-(-5)	W,Hp	-(-5)	-(5-10)	BS	PR
9	Chikalparvi	3180.77	1809	368	P_2M	D	T,C R,Hp	PO	-(10+)	BS	PR
10	Yedival	473.62	457	85	P	-(-5)	W	-(-5)	-(10+)	-(-5)	KR
11	Pannur Jagir	855.58	832	152	P	-(5-10)	W,Hp	-(-5)	-(10+)	-(-5)	KR
12	Nalgamdinni	834.12	171	31	-(-5)	-(5-10)	W,Hp	-(-5)	-(5-10)	-(5-10)	KR
13	Chikkotankal	1243.99	1200	211	P	-(5-10)	W,Hp	-(-5)	-(5-10)	-(5-10)	KR
14	Hosur (Umli)	667.12	1238	222	P	-(5-10)	W	PO	-(10+)	-(-5)	KR
15	Jutlapur	308.53	93	27	-(-5)	-(5-10)	C	-(-5)	-(5-10)	-(-5)	KR
16	Kumdhal	206.29						UN-INHABITED			
17	Nandihal (Khalsa)	583.58	493	92	P	-(-5)	C,Hp	-(-5)	-(-5)	BS	PR
18	Rajaldinni	630.12	436	64	P	-(-5)	W,Hp	-(-5)	-(-5)	-(-5)	KR
19	Yarmaldoddi	492.25	338	56	P	-(-5)	C,Hp	-(-5)	-(-5)	-(-5)	PR
20	Mutoor	1358.40	1010	165	P	-(-5)	W	-(-5)	-(-5)	-(-5)	KR
21	Hirekotankal	2848.95	4931	924	P_3M	RP_5	T,C W,Hp	PO, Phone	-(5-10)	BS	PR
22	Devipur	590.25	460	91	P	-(-5)	C,Hp	-(-5)	-(-5)	-(-5)	KR
23	Eralgaddi	458.46	599	98	P	-(-5)	W,C	-(-5)	-(-5)	-(-5)	KR
24	Kharabadinni	260.75	875	166	P	-(-5)	W,C	PO	-(-5)	-(-5)	KR
25	Muddamgaddi	641.79	708	138	P	-(-5)	W,C	-(-5)	-(-5)	-(-5)	KR
26	Uralgaddi	194.27						UN-INHABITED			
27	Potanhal	1463.64	2143	385	P,M	PHC FPC	C,Hp	PO	Thursday	BS	PR
28	Jeenur	1520.77	1311	243	P	-(-5)	C,Hp,W	-(-5)	-(-5)	-(-5)	KR
29	Tadkal	1486.43	1253	232	P	RP	C,Hp	PO	-(5-10)	-(5-10)	KR
30	Bhotarbanda	496.17	495	84	P	-(-5)	C,W	-(-5)	-(5-10)	-(5-10)	KR
31	Utaknur	555.33	932	161	P	RP	W	PO	-(5-10)	-(5-10)	KR
32	Belwat	482.23	290	48	-(-5)	-(-5)	C	-(-5)	-(10+)	-(10+)	KR
33	Udbal	606.78	748	129	P	-(-5)	Hp C,W	PO	-(10+)	-(10+)	KR
34	Badlapur	165.22	215	45	P	-(-5)	C,W	-(-5)	-(5-10)	-(5-10)	KR
35	Byagwat	1882.64	2416	464	P,M	PHU	C	PO	Tuesday	BS	PR

VILLAGE DIRECTORY

AMENITIES AND LAND USE

Taluk : Manvi

Nearest Town and distance (in Kms.)	Power Supply	Staple food	Land use (area under different types of land use in hectares) Forest	Irrigated (by source of irrigation)	Un-irrigated	Culturable waste (including gauchar and groves)	Area not available for cultivation	Remarks including any place of religious, historical or archeological interest	L.C. No.
12	13	14	15	16	17	18	19	20	1
Manvi-1	EA	Rice Jowar	-	GC : 1153.78 T : 1153.78	2004.89	511.48	530.05	N:25,M:15,T:13	1
Manvi-5	EA	Rice Jowar	-	GC : 278.30 T : 278.30	238.15	8.14	75.32	N:15.M:2,T :3	2
Manvi-13	EA	Rice Jowar	-	GC : 242.14 T : 242.14	128.39	117.39	29.38	-	3
Manvi-8	EA	Rice Jowar	-	GC : 396.86 WE : 4.00 R : 40.96 T : 441.82	84.66	166.22	19.40	N:4	4
Manvi-8	EA	Rice Jowar	-	GC : 345.44 T : 345.44	472.89	96.39	365.89	N:5,M:1,T:2	5
Manvi-6	-	Rice Jowar	-	GC : 5.26 T : 5.26	325.38	44.09	87.43	-	6
Manvi-8	-	Rice Jowar	-	-	337.52	5.97	20.08	-	7
Manvi-10	-	Rice Jowar	-	-	262.09	-	59.44	-	8
Manvi-15	EA	Rice Jowar	-	GC : 2063.13 R : 12.14 T : 2075.27	926.71	49.69	129.10	N:5,M:2,T:8	9
Manvi-20	-	Rice Jowar	-	-	369.04	18.24	86.34	-	10
Manvi-26	-	Rice Jowar	-	GC : 26.31 R : 3.23 T : 29.54	769.21	16.19	40.64	-	11
Manvi-24	-	Rice Jowar	-	GC : 6.17 T : 6.17	784.36	-	43.59	-	12
Manvi-24	EA	Rice Jowar	-	GC : 111.55 T : 111.55	1102.76	8.09	23.59	-	13
Manvi-22	EA	Rice Jowar	-	GC : 124.45 WE : 4.04 T : 128.49	495.09	13.67	29.87	N:5,M:1	14
Manvi-23	-	Rice Jowar	-	GC : 10.52 T : 10.52	241.61	50.94	5.46	-	15
			-	-	188.72	2.84	14.73	-	16
Manvi-5	EA	Rice Jowar	-	GC : 34.42 T : 34.42	501.28	16.15	31.73	N:4,T:1	17
Manvi-4	EA	Rice Jowar	-	GC : 30.15 T : 30.15	562.88	2.39	34.70	-	18
Manvi-3	-	Rice Jowar	-	GC : 23.17 T : 23.17	439.35	5.01	24.72	-	19
Manvi-5	EA	Rice Jowar	-	GC : 74.16 T : 74.16	1105.64	87.60	91.00	N:5,M:1,T:1	20
Manvi-10	EA	Rice Jowar	10.32	GC : 749.96 WE : 4.45 T : 754.41	1919.40	25.83	138.99	N:25,M:2,T:7	21
Manvi-24	EA	Rice Jowar	-	GC : 18.56 T : 18.56	512.17	11.73	47.79	N:2	22
Manvi-21	EA	Rice Jowar	-	GC : 18.00 T : 18.00	397.80	10.08	32.58	N:7	23
Manvi-22	EA	Rice Jowar	-	GC : 19.03 WE : 0.40 Tk : 0.04 T : 23.47	219.28	0.60	17.40	N:5	24
Manvi-22	EA	Rice Jowar	-	GC : 47.85 W : 4.86 T : 52.71	538.53	10.66	39.89	N:6,T:1	25
			-	GC : 3.03 T : 3.03	181.52	-	9.72	-	26
Manvi-21	EA	Rice Jowar	-	GC : 355.03 Tk : 6.48 T : 361.51	968.14	38.12	95.87	N:20,M:2,T:3	27
Manvi-24	EA	Rice Jowar	-	GC : 285.66 WE : 4.85 Tk : 4.86 T : 295.37	1034.51	53.43	137.46	N:5,M:2,T:1	28
Manvi-26	EA	Rice Jowar	-	GC : 253.20 T : 253.20	1076.93	20.70	135.60	-	29
Manvi-27	-	Jowar	-	GC : 95.41 T : 95.41	290.30	20.89	89.57	-	30
Manvi-30	-	Jowar	-	GC : 74.28 T : 74.28	394.22	28.10	58.73	-	31
Manvi-32	-	Jowar	-	GC : 120.75 T : 120.75	300.96	8.47	52.05	-	32
Manvi-30	-	Jowar	-	GC : 161.37 T : 161.37	314.88	30.47	100.06	-	33
Manvi-30	EAg	Jowar Rice	-	GC : 23.08 WE : 1.20 T : 24.28	75.94	9.84	55.16	-	34
Manvi-19	EA	Jowar Rice	-	GC : 122.41 T : 122.41	1449.86	249.68	60.69	N:10,M:2,T:2	35

VILLAGE DIRECTORY

AMENITIES AND LAND USE

Taluk : Manvi

L.C. No.	Name of village	Total Area of the village (in hectares and ares)	Total Population and number of households		Amenities available (if not available within the village, a dash (-) may be shown in the column and next to it in brackets, the distance in broad ranges viz., -5 kms, 5-10 kms and 10+kms of the nearest place where the facility is available may be given)						Approach to village
					Educational	Medical	Drinking water	Post and Telegraph	Day or Days of the market/hat if any	Communications [Bus stop, Railway Station, Waterway]	
1	2	3	4a	4b	5	6	7	8	9	10	11
36	Karegudda	1047.10	984	176	P	-(-5)	C	-(-5)	-(-5)	BS	PR
37	Janekal	1476.56	886	170	P,M	-(-5)	W,Hp	PO	-(5-10)	-(-5)	KR
38	Amarawati	1236.76	1068	193	P	-(-5)	W,Hp C	-(-5)	-(10+)	BS	PR
39	Bhogawati	1187.45	997	177	P	RP	W,Hp	-(-5)	-(10+)	BS	PR
40	Halapur	303.62	1357	226	P,M	RP	W,Hp C	PO	-(5-10)	BS	PR
41	Nandihal	217.31						UN-INHABITED			
42	Joladarasi	656.02	166	29	-(-5)	-(-5)	C	-(-5)	-(5-10)	-(-5)	KR
43	Gorgalbhal	524.47	493	99	P	-(-5)	C,Hp	-(-5)	-(-5)	-(-5)	PR
44	Chikkadinni	779.15	761	123	P	-(-5)	C,Hp	-(-5)	-(5-10)	-(-5)	KR
45	Hiredinni	1397.15	1138	229	P	-(-5)	W,Hp,C	-(-5)	-(5-10)	-(-5)	KR
46	Malladgudda	1634.33	1396	227	P	RP	W,C	PO	-(5-10)	-(5-10)	KR
47	Donamardi	722.58	753	140	P	-(5-10)	W,C	-(-5)	-(10+)	-(5-10)	KR
48	Sunknoor	722.49	668	123	P	-(-5)	W,Hp,C	-(-5)	-(5-10)	-(-5)	KR
49	Markamdinni	689.62	1057	174	P,M	-(-5)	C,Hp	PO	-(5-10)	-(-5)	KR
50	Malkapur	531.95	689	115	P	-(-5)	C,Hp	-(-5)	-(5-10)	-(5-10)	KR
51	Toraldinni	1324.00	1444	267	P	RP	C,Hp,W	PO	-(5-10)	BS	PR
52	Chikkaudbal	372.99						UN-INHABITED			
53	Jangamarhalli	342.08	570	103	P	RP	W,Hp	-(-5)	-(5-10)	-(-5)	PR
54	Yeddaldinni	474.60	608	93	P	-(-5)	C,Hp,W	-(-5)	-(5-10)	-(-5)	PR
55	Tuggaldinni	376.26	607	107	P	-(-5)	C,Hp,W	-(-5)	-(5-10)	-(-5)	KR
56	Hanchanhal	326.12	142	24	-(-5)	-(-5)	C	-(-5)	-(-5)	-(-5)	KR
57	Kabberhal	263.41	100	17	-(-5)	-(-5)	C	-(-5)	-(-5)	-(-5)	KR
58	Hirekadboor	777.19	578	96	P	-(-5)	W,C	-(-5)	-(-5)	-(-5)	KR
59	S. Ramaldinni	543.92	94	14	-(-5)	-(-5)	C	-(-5)	-(-5)	-(-5)	KR
60	Jinnapur	337.03	445	85	P	-(-5)	W,C	-(-5)	-(-5)	-(-5)	KR
61	M. Ramaldinni	297.08	49	9	-(-5)	-(-5)	C,Hp	-(-5)	-(-5)	-(-5)	KR
62	Nagaldinni	359.24	120	15	-(-5)	-(-5)	W,Hp	-(-5)	-(-5)	BS	PR
63	Pamankallur	1053.44	1776	347	P,M	D RP_3	W,Hp	PO	Thursday	BS	PR
64	Kotekal	892.22	667	127	P	-(-5)	W,Hp	-(-5)	-(-5)	BS	PR
65	Ameengad	529.79	1756	308	P,M	RP	W,Hp	PO	-(-5)	BS	PR
66	Nelkola	581.11	116	18	-(-5)	-(-5)	W,Hp	-(-5)	-(5-10)	-(-5)	PR
67	Yatgal	1111.43	657	118	P	-(-5)	W,Hp	-(-5)	-(5-10)	-(-5)	KR
68	Kachapur	635.65	392	61	P	-(-5)	W	-(-5)	-(5-10)	-(-5)	KR
69	Eklasapur	1145.00	660	117	-(-5)	-(-5)	W,Hp	-(-5)	-(-5)	BS	PR
70	Watgal	2888.80	1078	185	P,M	RP	W,Hp	PO	-(-5)	BS	PR

VILLAGE DIRECTORY

AMENITIES AND LAND USE

Taluk : Manvi

Nearest Town and distance (in Kms.)	Power Supply	Staple food	Land use (area under different types of land use in hectares) Forest	Irrigated (by source of irrigation)	Un-irrigated	Culturable waste (including gauchar and groves)	Area not available for cultivation	Remarks including any place of religious, historical or archeological interest	L.C. No.
12	13	14	15	16	17	18	19	20	1
Manvi-19	EA	Jowar Rice	-	GC : 124.14 T : 124.14	866.48	28.52	27.96	N:5,M:1,T:1	36
Manvi-16	EA	Jowar Rice	-	GC : 58.23 WE : 0.80 T : 59.03	1208.80	1.06	208.39	N:5,M:2,T:1	37
Manvi-10	EA	Jowar Rice	-	GC : 115.59 T : 115.59	1039.18	20.50	61.49	N:5,M:2,T:1	38
Manvi-10	EA	Jowar Rice	-	GC : 180.53 T : 180.53	935.35	5.88	65.69	N:5,M:1	39
Lingsugur-36	EA	Jowar	-	-	187.43	48.68	67.51	M:1	40
			-	-	110.12	67.85	39.34	-	41
Lingsugur-35	-	Jowar	-	GC : 257.89 T : 257.89	267.20	73.26	57.67	-	42
Lingsugur -35	-	Jowar	-	GC : 57.80 T : 57.80	426.79	22.86	17.02	M:1,T:1	43
Lingsugur-35	-	Jowar	27.32	GC : 64.65 T : 64.65	608.61	53.12	22.45	-	44
Lingsugur-35	-	Jowar	-	GC : 93.50 T : 93.50	1149.52	91.68	62.45	N:1,M:1	45
Manvi-36	EA	Jowar	21.37	GC : 172.91 T : 172.91	864.59	524.69	50.77	T:1	46
Manvi-34	EA	Jowar	-	GC : 49.37 T : 49.37	505.98	26.84	20.39	M:1,T:1	47
Manvi-38	-	Jowar	-	GC : 193.86 T : 193.86	459.43	22.85	46.35	-	48
Lingsugur-40	-	Jowar	-	GC : 110.08 T : 110.08	545.20	18.44	15.90	-	49
Lingsugur-40	-	Jowar	-	GC : 140.99 T : 140.99	331.47	-	59.49	-	50
Lingsugur-37	EA	Jowar	-	GC : 366.49 T : 366.49	823.65	55.03	78.83	-	51
			-	GC : 17.37 T : 17.37	347.78	-	7.84	-	52
Lingsugur-40	EA	Jowar	-	GC : 185.30 T : 185.30	103.64	28.45	24.69	-	53
Lingsugur-40	-	Jowar	-	GC : 260.62 T : 260.62	80.74	96.34	36.90	T:2	54
Lingsugur-38	-	Jowar	-	GC : 100.14 T : 100.14	191.84	30.76	53.52	-	55
Sindhnur-32	-	Jowar	-	GC : 127.33 T : 127.33	142.82	29.25	26.72	T:2	56
Sindhnur-30	-	Jowar	-	GC : 44.21 T : 44.21	148.19	38.95	32.06	-	57
Sindhnur-26	EA	Jowar	-	GC : 22.36 T : 22.36	697.21	30.18	27.44	-	58
Sindhnur-28	-	Jowar	-	GC : 61.06 T : 61.06	436.94	-	45.92	-	59
Lingsugur-34	EA	Jowar	-	-	301.20	-	35.83	-	60
Lingsugur-35	-	Jowar	-	-	250.37	24.14	22.57	-	61
Lingsugur-35	-	Jowar	43.70	-	202.14	54.23	59.17	-	62
Lingsugur-16	EA	Jowar Bajra	-	W : 4.93 Tk : 17.38 T : 22.31	929.35	33.39	68.39	N:3,M:3,T:1	63
Lingsugur-17	EA	Jowar Bajra	-	-	672.79	1.62	217.81	A-I	64
Lingsugur-21	EA	Jowar Bajra	-	W : 3.57 T : 3.57	498.30	12.19	15.73	M:1,T:1	65
Lingsugur-21	-	Jowar Bajra	162.69	-	374.15	13.13	31.14	-	66
Lingsugur-22	EA	Jowar Bajra	583.17	-	519.80	3.23	5.23	M:1	67
Lingsugur-22	EA	Jowar Bajra	305.95	Tk : 9.36 T : 9.36	310.95	-	9.39	-	68
Lingsugur-24	EA	Jowar Bajra	434.92	W : 0.29 Tk : 57.28 T : 57.57	616.56	20.22	15.73	-	69
Lingsugur-25	EA	Jowar Bajra	40.47	W : 5.01 T : 5.01	2576.63	193.52	73.17	-	70

VILLAGE DIRECTORY

AMENITIES AND LAND USE

Taluk : Manvi

L.C. No.	Name of village	Total Area of the village (in hectares and ares)	Total Population and number of households		Amenities available (if not available within the village, a dash (-) may be shown in the column and next to it in brackets, the distance in broad ranges viz., -5 kms, 5-10 kms and 10+kms of the nearest place where the facility is available may be given)						Approach to village
					Educational	Medical	Drinking water	Post and Telegraph	Day or Days of the market/hat if any	Communications [Bus stop, Railway Station, Waterway]	
1	2	3	4a	4b	5	6	7	8	9	10	11
71	Parasapur	638.16	252	43	P	-(-5)	W,Hp	-(-5)	-(-5)	BS	PR
72	Jutlahal	74.75						UN-INHABITED			
73	Basapur	1035.45	943	161	P	-(-5)	W,Hp	-(-5)	-(-5)	BS	PR
74	Irkal	685.16	311	55	P	-(-5)	W,Hp	-(-5)	-(-5)	-(-5)	KR
75	Chilkaragi	793.24	501	95	P	-(5-10)	W,Hp	-(5-10)	-(5-10)	-(5-10)	KR
76	Gudihal	671.56	738	116	P,M	-(5-10)	W,Hp	-(-5)	-(5-10)	-(5-10)	KR
77	Hilalpur	517.94	212	34	P	-(10+)	W,Hp	-(-5)	-(10+)	-(-5)	KR
78	Benchamardi	729.36	510	96	P	-(-5)	W	-(-5)	-(-5)	BS	PR
79	Harvapur	336.14	596	109	P	-(-5)	W	-(-5)	-(-5)	BS	PR
80	Togalhal	386.59						UN-INHABITED			
81	Anandgal	716.57	952	160	P	-(-5)	W	-(-5)	-(-5)	-(-5)	KR
82	Tupdoor	510.94	410	82	P	-(-5)	W	-(-5)	-(-5)	-(-5)	KR
83	Kowtal	6100.98	7750	1364	P,M,H	PHC FPC	T,Hp	PTO Phone	Wednesday	BS	PR
84	Timmapur	590.68	279	45	P	-(-5)	W	-(-5)	-(-5)	-(-5)	KR
85	Toppaldoddi	1085.71	515	103	P	-(5-10)	W	-(-5)	-(5-10)	-(5-10)	KR
86	Chincharaki	1042.13	875	149	P	-(10+)	W,Hp	PO	-(10+)	-(10+)	PR
87	Buddinni (Umli)	390.76	405	69	P	-(10+)	W	-(-5)	-(10+)	-(-5)	PR
88	Huda	546.62	328	64	P	-(10+)	W	-(-5)	-(10+)	-(10+)	KR
89	Heera	1104.73	1370	273	P,M	-(10+)	W,Hp	PO	-(10+)	BS	PR
90	Yapalaparti	238.11						UN-INHABITED			
91	Donmmardi	602.58	267	58	P	-(-5)	W,Hp	-(-5)	-(-5)	-(5-10)	PR
92	Bomsandoddi	104.97						UN-INHABITED			
93	Kasandoddi	262.63	557	94	P	-(10+)	W	-(-5)	-(10+)	-(-5)	PR
94	Saidapur	601.17	491	81	P	-(-5)	W,Hp	-(-5)	-(-5)	-(-5)	KR
95	Hussainpur	1076.93	668	117	P	-(-5)	W	-(-5)	-(-5)	-(-5)	KR
96	Guddinni (Umli)	367.51	155	24	P	-(5-10)	W,Hp	-(-5)	-(5-10)	-(-5)	PR
97	Chikkahangi	670.28	236	52	P	(-5)	W,Hp	-(-5)	-(-5)	-(-5)	PR
98	Hirehangi	731.63	993	177	P	-(-5)	W,Hp	PO	-(-5)	BS	PR
99	Potapur	809.89	436	73	P	-(5-10)	W,Hp	-(-5)	-(5-10)	BS	PR
100	Goldinni	484.17	666	117	P	-(5-10)	W,Hp	-(-5)	-(5-10)	BS	KR
101	Chikkabadardinni	321.46	272	54	P	-(5-10)	W,C	-(-5)	-(5-10)	-(-5)	KR
102	Dewatgal	730.27	512	87	P	-(5-10)	W,C	-(-5)	-(5-10)	-(-5)	KR
103	Malat	2055.65	1564	297	P,M	-(5-10)	W,Hp C,T	PO	Tuesday	BS	PR
104	Patakamdoddi	875.27	604	106	P	-(5-10)	W,Hp	-(-5)	-(5-10)	BS	PR
105	Kalamgere	817.87	525	102	P	-(5-10)	W,C	-(-5)	-(5-10)	-(-5)	KR

VILLAGE DIRECTORY

AMENITIES AND LAND USE

Taluk : Manvi

Nearest Town and distance (in Kms.)	Power Supply	Staple food	Land use (area under different types of land use in hectares) Forest	Irrigated (by source of irrigation)	Un-irrigated	Culturable waste (including gauchar and groves)	Area not available for cultivation	Remarks including any place of religious, historical or archeological interest	L.C. No.
12	13	14	15	16	17	18	19	20	1
Lingsugur-30	-	Jowar Bajra	-	-	598.51	27.18	12.47	-	71
			-	GC : 57.76 T : 57.76	-	15.08	1.91	-	72
Lingsugur-33	-	Jowar Bajra	-	GC : 25.94 W : 3.87 T : 29.81	918.75	54.15	32.74	N:1,T:1	73
Lingsugur-30	-	Jowar Bajra	-	-	622.23	26.65	36.28	-	74
Lingsugur-26	EA	Jowar Bajra	-	W : 7.72 Tk : 13.23 T : 20.95	689.31	61.63	21.35	-	75
Lingsugur-27	-	Jowar Bajra	55.85	-	564.21	42.17	9.33	-	76
Lingsugur-25	-	Jowar Bajra	90.65	-	385.20	33.75	8.34	-	77
Lingsugur-25	EAg	Jowar Bajra	-	WE : 1.54 T : 1.54	678.96	31.44	17.42	N:1	78
Lingsugur-20	EA	Jowar Bajra	-	W : 2.16 T : 2.16	294.26	10.01	29.71	-	79
			-	-	354.55	26.30	5.74	-	80
Lingsugur-20	EA	Jowar Bajra	4.86	W : 2.05 Tk : 50.92 T : 52.97	606.77	34.04	17.93	-	81
Lingsugur-21	EA	Jowar Bajra	-	-	419.50	41.68	49.76	N:1	82
Lingsugur-28	EA	Rice Jowar	16.48	GC : 52.61 T : 52.61	5178.58	287.39	565.92	N:20,M:6,T:2 A-II	83
Lingsugur-33	-	Jowar Bajra	-	-	294.23	-	296.45	-	84
Lingsugur-34	-	Jowar Bajra	-	-	1031.16	-	54.55	-	85
Lingsugur-35	EA	Jowar Bajra	-	-	822.64	118.05	101.44	-	86
Lingsugur-37	EA	Jowar Bajra	-	-	287.43	99.92	3.41	-	87
Lingsugur-40	-	Jowar Bajra	-	-	438.49	73.66	34.47	-	88
Lingsugur-39	EA	Jowar Bajra	-	-	951.37	85.97	67.39	-	89
			-	-	224.41	8.76	4.94	-	90
Lingsugur-43	EA	Bajra Jowar	-	GC : 49.37 T : 49.37	505.98	26.84	20.39	-	91
			-	-	98.89	-	6.08	-	92
Lingsugur-43	-	Bajra Jowar	-	-	166.05	54.78	41.80	-	93
Lingsugur-43	-	Bajra Jowar	-	-	425.92	8.09	167.16	-	94
Lingsugur-43	-	Bajra Jowar	-	-	640.97	-	435.96	-	95
Lingsugur-35	EA	Bajra Jowar	-	-	280.87	32.38	54.26	-	96
Lingsugur-34	EA	Bajra Jowar	-	-	623.66	-	46.62	-	97
Lingsugur-34	EA	Bajra Jowar	-	-	636.77	20.63	74.23	N:1,M:1,T:1	98
Manvi-35	-	Bajra Jowar	-	-	609.10	18.22	182.57	-	99
Manvi-35	-	Bajra Jowar	-	-	333.45	99.15	51.57	-	100
Manvi-35	-	Bajra Jowar	-	-	292.30	1.74	27.42	-	101
Manvi-36	-	Bajra Jowar	-	GC : 20.23 T : 20.23	535.79	50.24	124.01	-	102
Manvi-29	EA	Jowar Bajra	-	GC : 12.63 T : 12.63	1795.47	114.87	132.68	N:1,M:1,T:1	103
Manvi-27	EA	Jowar Bajra	-	W : 1.21 T : 1.21	775.30	31.58	67.18	-	104
Manvi-30	-	Jowar Bajra	-	W : 2.83 T : 2.83	530.11	11.05	273.88	-	105

VILLAGE DIRECTORY

AMENITIES AND LAND USE

Taluk : Manvi

L.C. No.	Name of village	Total Area of the village (in hectares and ares)	Total Population and number of households		Amenities available (if not available within the village, a dash (-) may be shown in the column and next to it in brackets, the distance in broad ranges viz., -5 kms, 5-10 kms and 10+kms of the nearest place where the facility is available may be given)						Approach to village
					Educational	Medical	Drinking water	Post and Telegraph	Day or Days of the market/hat if any	Communications [Bus stop, Railway Station, Waterway]	
1	2	3	4a	4b	5	6	7	8	9	10	11
106	Bullapur	822.15	119	22	-(-5)	-(10+)	W,C	-(-5)	-(-5)	-(-5)	KR
107	Kurkunda	1529.54	1464	240	P,M	-(5-10)	W,C Hp	PO	Thursday	BS	PR
108	Wadwatti	913.78	289	66	P	-(5-10)	W,Hp	-(-5)	-(-5)	-(-5)	PR
109	Narbanda	762.78	772	153	P	-(5-10)	W,Hp,C	-(-5)	-(5-10)	BS	PR
110	Hunched	476.82	370	59	P	-(5-10)	W,Hp	-(-5)	-(5-10)	-(-5)	KR
111	Murkiguda	769.57	572	114	P	-(5-10)	W,Hp	-(-5)	-(5-10)	-(-5)	KR
112	Marat	373.76	857	161	P	-(-5)	W,C	-(-5)	-(-5)	-(-5)	KR
113	Nawalkal	1408.85	1168	228	P	-(-5)	W,Hp,C	PO	-(-5)	BS	PR
114	Hosur (Nugdoni)	1238.25	1171	236	P	-(-5)	W,C	-(-5)	-(-5)	-(-5)	KR
115	Ballatgi	3015.95	3410	640	P,M	PHU	W,Hp,C	PO	-(5-10)	-(5-10)	PR
116	Aldhal	1126.35	784	137	P	-(5-10)	C,Hp	PO	-(10+)	-(-5)	KR
117	Gavigat	1664.66	1165	216	P	-(-5)	W,Hp	-(-5)	-(10+)	-(-5)	KR
118	Nakkunda	1565.54	1304	227	P,M	-(5-10)	W	PO	-(10+)	BS	PR
119	Bagalwad	3033.85	4022	695	P,M	D	W,Hp	PO,Phone	Friday	BS	PR
120	Hirebadardinni	816.29	1007	201	P	-(5-10)	W,Hp,C	-(-5)	-(5-10)	-(-5)	KR
121	Nugdoni	824.86	512	96	P	-(-5)	W,T,C	-(-5)	-(-5)	-(-5)	KR
122	Sirwar	2902.83	9153	1769	P_2M,H	D,PHU, RP	W,Hp T	PO, Phone	Monday	BS	PR
123	Jakkaldinni	680.03	924	160	P	-(-5)	W,Hp	-(-5)	-(-5)	BS	PR
124	Atnur	3584.43	2321	440	P,M	RP	W,Hp	PO	-(-5)	BS	PR
125	Shakapur	295.29	715	137	P	-(5-10)	W,Hp	-(-5)	-(5-10)	BS	KR
126	Singaddinni	691.26	217	39	-(-5)	-(5-10)	W,Hp	-(-5)	-(5-10)	-(-5)	KR
127	Ganadinni	1445.24	1294	265	P	-(5-10)	W,Hp	PO	-(5-10)	-(-5)	KR
128	Halli	338.04	172	34	-(-5)	-(5-10)	W,Hp	-(-5)	-(5-10)	-(-5)	KR
129	Sanhosur	819.35	1521	274	P_2	-(5-10)	W,Hp,C	-(-5)	-(5-10)	BS	PR
130	Guddinni (Khalsa)	3391.16	2496	488	P	-(5-10)	W,Hp,C	PO	-(5-10)	-(-5)	PR
131	Sangapur	1079.89	1918	349	P_2 M	-(-5)	W,Hp	-(-5)	-(-5)	BS	KR
132	Jambaldinni	823.02	1028	180	P	-(-5)	W	PO	-(-5)	-(-5)	KR
133	Kaddinni	816.99	1181	225	P	-(5-10)	W	PO	-(5-10)	-(5-10)	KR
134	Chagbhavi	1149.23	2628	500	P_2	-(5-10)	W,Hp	-(-5)	-(5-10)	-(-5)	KR
135	Lakkamdinni	829.41	855	143	P	-(5-10)	W,Hp	PO	-(5-10)	-(5-10)	KR
136	Jalapur	1220.63	1369	277	P_2	-(-5)	W,Hp,C	-(-5)	-(-5)	-(-5)	KR
137	Kallur	8889.76	5372	994	P_2M,H	PHU RP	W,T	PTO, Phone	Sunday	BS	PR
138	Kapgal	1765.43	2021	364	P,M	-(5-10)	Hp,C	PO	-(5-10)	BS	PR
139	Bettadur	867.18	1353	267	P_2	-(5-10)	Hp,C	-(5-10)	-(5-10)	-(-5)	PR
140	Neermanvi	2524.98	3813	722	P_2M	-(5-10)	W,C,Hp	PO,Phone	-(5-10)	BS	PR

VILLAGE DIRECTORY

AMENITIES AND LAND USE

Taluk : Manvi

distance	Power Supply	Staple food	Forest	Land use (area under different types of land use in hectares) Irrigated (by source of irrigation)	Un-irrigated	Culturable waste (including gauchar and groves)	Area not available for cultivation	Remarks including any place of religious, historical or archeological interest	L.C. No.
	13	14	15 46	16	17	18	19	20	1
	-	Jowar Bajra	-	W : 1.21 T : 1.21	668.97	52.11	99.86	-	106
	EA	Jowar Bajra	-	WE : 4.86 W : 0.81 T : 5.67	1222.60	103.73	197.54	N:1,M:1,T:1	107
	EA	Jowar Bajra	-	WE : 6.88 W : 0.81 T : 7.69	793.62	27.84	84.63	-	108
	EA	Jowar Bajra	-	-	642.45	11.72	108.61	-	109
	EA	Jowar Bajra	-	-	432.57	38.96	5.29	-	110
	-	Jowar Bajra	-	-	695.51	72.83	1.23	-	111
	EA	Jowar Bajra	-	-	346.02	14.11	13.63	-	112
	EA	Jowar Bajra	-	GC : 161.74 T : 161.74	908.08	229.38	109.65	N:2,T:1	113
	EA	Jowar Bajra	-	GC : 284.19 T : 284.19	942.88	-	11.18	M:1,T:3	114
	EA	Jowar Bajra	-	GC : 246.99 O : 16.39 T : 263.38	2437.41	62.07	253.09	N:1,M:1,T:2	115
	-	Jowar Bajra	-	GC : 122.34 T : 122.34	935.14	23.67	45.20	-	116
	-	Jowar Bajra	-	GC : 62.90 T : 62.90	896.33	610.07	95.36	N:1,M:2,T:2	117
	EA	Jowar Bajra	-	GC : 165.77 T : 165.77	1212.23	75.44	112.10	N:1,T:1	118
	EA	Jowar Bajra	-	GC : 181.15 WE : 8.50 T : 189.65	2095.72	477.63	270.85	N:1	119
	-	Jowar Bajra	-	GC : 81.55 T : 81.55	654.49	23.09	57.16		120
	EA	Jowar Bajra	-	GC : 78.97 T : 78.97	647.56	17.95	80.38	T:1	121
	EA	Jowar Rice	-	GC : 1605.82 T : 1605.82	1035.79	5.80	255.42	N:150,M:23,T:15, C:2	122
	EA	Jowar Rice	-	GC : 346.88 T : 346.88	296.47	2.83	33.85	M:1,T:1	123
	EA	Jowar Rice	-	GC : 240.89 T : 240.89	3178.08	77.84	87.62	N:10,M:1,T:2	124
	-	Jowar Rice	-	GC : 70.11 T : 70.11	199.89	10.01	15.28	-	125
	-	Jowar Rice	-	GC : 132.70 T : 132.70	521.57	2.21	34.78	-	126
	-	Jowar Rice.	-	GC : 91.75 T : 91.75	1273.03	22.73	57.73	-	127
	-	Jowar Rice	-	GC : 23.67 T : 23.67	292.53	9.56	12.28	-	128
	-	Jowar Rice	-	GC : 212.79 T : 212.79	545.36	20.76	40.44	T : 1	129
	EA	Jowar Rice	-	GC : 408.00 T : 408.00	2783.94	140.59	58.63	-	130
	EA	Jowar Rice	-	GC : 510.83 T : 510.83	505.59	48.79	14.68	N:10,M:8,T:3	131
	EA	Jowar Rice	-	GC : 60.43 T : 60.43	727.31	14.99	20.29	N:5,M:3,T:2	132
	EA	Jowar Rice	-	GC : 182.32 T : 182.32	571.48	17.04	46.15	N:5,M:2,T:3	133
	EA	Jowar Rice	-	GC : 906.53 T : 906.53	154.06	17.97	70.67	N:5,M:2,T:3	134
	-	Jowar Rice	-	GC : 202.86 T : 202.86	584.19	13.26	29.10	M:2,T:1	135
	-	Jowar Rice	-	GC : 448.10 T : 448.10	670.32	43.39	58.82	-	136
	EA	Jowar Rice	-	GC : 309.82 WE : 2.43 Tk : 1.21 T : 313.46	7830.64	450.87	294.79	N:28,M:5,T:10 C:1 A-III	137
	EA	Jowar Rice	-	GC : 69.81 Tk : 41.55 T : 111.36	1478.70	96.86	78.51	M:3,T:4	138
	EA	Jowar	-	GC : 230.05 T : 230.05	552.00	-	85.13	M:4,T:4	139
	EA	Jowar Rice	-	GC : 717.58 WE : 6.48 T : 724.06	1128.66	164.69	507.57	N:25,M:4,T:4	140

VILLAGE DIRECTORY

AMENITIES AND LAND USE

Taluk : Manvi

L.C. No.	Name of village	Total Area of the village (in hectares and ares)	Total Population and number of households		Amenities available (if not available within the village, a dash (-) may be shown in the column and next to it in brackets, the distance in broad ranges viz., -5 kms, 5-10 kms and 10+kms of the nearest place where the facility is available may be given)						Approach to village
					Educational	Medical	Drinking water	Post and Telegraph	Day or Days of the market/hat if any	Communications [Bus stop, Railway Station, Waterway]	
1	2	3	4a	4b	5	6	7	8	9	10	11
141	Govindoddi	326.06	661	126	P	-(-5)	Hp,C	-(-5)	-(5-10)	-(-5)	KR
142	Chimlapur	589.39	608	114	P	-(-5)	C	-(-5)	-(5-10)	BS	KR
143	Kardigud	498.25	1546	295	P	-(-5)	W	PO	-(-5)	BS	PR
144	Naslapur	721.34	593	99	P	-(5-10)	Hp,C	-(-5)	-(5-10)	BS	KR
145	Malligmadu	987.15	604	115	P	-(5-10)	C	-(-5)	-(5-10)	-(-5)	KR
146	Harvi	1461.80	3630	663	P,M	RP_2	W,C	PO	-(10+)	BS	PR
147	Madagiri	2791.17	3352	692	P,M	-(-5)	W,Hp,C	PO,Phone	-(10+)	BS	PR
148	Tupdur (Khalsa)	559.16	233	45	P	-(5-10)	W	-(-5)	-(10+)	BS	KR
149	Bommanhal	549.33	915	138	P	-(5-10)	W	-(-5)	-(10+)	BS	KR
150	Bevinur	377.18	268	39	P	-(-5)	C	-(-5)	-(5-10)	BS	KR
151	Machnur	1348.78	1097	189	P	RP	C	PO	-(5-10)	BS	KR
152	Horkani	1741.86	1237	262	P	-(-5)	W,C	PO	-(5-10)	BS	PR
153	Kurdi	5773.70	6579	1402	P_2M,H	PHU	T	PO,Phone	Saturday	BS	PR
154	Aroli	2086.84	2570	413	P,M	-(-5)	W,Hp	PO	-(-5)	-(-5)	PR
155	Advikhanapur	798.67	594	100	P	-(5-10)	W	-(-5)	-(5-10)	BS	KR
156	Kambalanetti	441.04	550	93	P	-(5-10)	C	-(-5)	-(5-10)	BS	KR
157	Walkamdinni	591.92	970	161	P	-(-5)	Hp,C	-(-5)	-(-5)	BS	KR
158	Rajoli	995.00	1747	278	P,M	-(5-10)	C	PO	-(5-10)	BS	KR
159	Jukur	678.88	653	118	P	-(-5)	C	PO	-(5-10)	BS	PR
160	Tammapur	467.30	146	23	-(-5)	-(-5)	Hp,C	-(-5)	-(10+)	-(-5)	KR
161	Rajalbanda	317.10	1024	162	P,M	D	W,Hp	PO	-(5-10)	BS	PR
162	Arnalli	824.06	760	159	P	-(-5)	C	-(-5)	-(10+)	-(-5)	KR
163	Pannur (Umli)	706.07	732	132	P	-(-5)	C	-(-5)	-(10+)	-(-5)	KR
164	Badapur	611.08	935	168	P	-(5-10)	W,Hp,C	-(-5)	-(10+)	-(-5)	KR
165	Korvi	1657.89	1038	196	P	-(5-10)	W,Hp	PO	-(10+)	-(10+)	KR
166	Bapur	645.22	238	48	-(-5)	-(-5)	W,C	-(-5)	-(-5)	-(5-10)	KR
167	Seekal	644.98	963	194	P	-(-5)	W,Hp,C	-(-5)	-(5-10)	-(5-10)	KR
168	Murharpur	438.89	691	138	P	-(5-10)	W	-(-5)	-(5-10)	-(5-10)	KR
169	Sunkeswara	1077.64	2288	416	P_2M	-(5-10)	W,Hp	PO	-(-5)	-(-5)	KR
170	Bailmarchad	1371.59	1317	241	P	-(5-10)	W	-(-5)	-(-5)	-(-5)	PR
171	Gorkal	3062.68	2022	384	P,M	-(-5)	W	PO	Friday	BS	PR
	Total	**178892.38**	**179966**	**33197**							

VILLAGE DIRECTORY

AMENITIES AND LAND USE

Taluk : Manvi

Nearest Town and distance (in Kms.)	Power Supply	Staple food	Land use (area under different types of land use in hectares) Forest	Irrigated (by source of irrigation)	Un-irrigated	Culturable waste (including gauchar and groves)	Area not available for cultivation	Remarks including any place of religious, historical or archeological interest	L.C. No.
12	13	14	15 4§	16	17	18	19	20	1
Manvi-8	-	Jowar Rice	-	GC : 149.87 T : 149.87	153.34	5.02	17.83	-	141
Manvi-8	-	Jowar Rice	-	GC : 137.45 T : 137.45	407.31	6.82	37.81	-	142
Manvi-5	EA	Jowar Rice	-	GC : 158.73 T : 158.73	287.74	4.22	47.56	M:1,T:2	143
Manvi-6	EA	Jowar Rice	-	GC : 45.00 T : 45.00	590.90	0.39	85.05	-	144
Manvi-10	-	Jowar Rice	-	GC : 100.03 T : 100.03	854.93	-	32.19	-	145
Manvi-12	EA	Jowar Rice	-	GC : 586.58 T : 586.58	451.88	376.14	47.20	N:25,M:9,T:4	146
Manvi-18	EA	Jowar Rice	-	GC : 438.63 WE : 3.24 Tk : 11.74 T : 453.61	2168.70	27.56	141.30	M:2,T:2	147
Manvi-15	-	Jowar Rice	-	GC : 72.84 T : 72.84	478.68	-	7.64	-	148
Manvi-14	EA	Jowar Rice	-	WE : 1.62 T : 1.62	522.68	3.97	21.06	M:1	149
Manvi-16	EA	Jowar Rice	-	GC : 29.14 T : 29.14	338.31	-	9.73	-	150
Manvi-16	EA	Jowar Rice	-	GC : 35.61 T : 35.61	1285.80	-	27.37	N:10,T:4	151
Manvi-17	EA	Jowar Rice	-	GC : 36.42 T : 36.42	1674.78	-	30.66	M:1,T:1	152
Manvi-21	EA	Jowar Rice	-	GC : 5077.79 WE : 15.08 Tk : 0.49 T : 5093.36	530.15	39.29	110.90	N:3	153
Raichur-24	EA	Jowar Rice	-	GC : 612.75 WE : 2.03 Tk : 11.40 T : 626.18	749.81	29.48	681.37	-	154
Raichur-27	EA	Jowar Rice	-	GC : 574.79 WE : 5.83 Tk : 13.87 T : 594.49	175.53	25.46	3.19	-	155
Manvi-26	EA	Jowar Rice	-	GC : 390.81 WE : 1.79 T : 392.60	26.09	5.10	17.25	-	156
Manvi-26	EA	Jowar Rice	-	GC : 365.19 WE : 6.84 T : 372.03	167.53	19.14	33.22	-	157
Manvi-27	EA	Jowar Rice	-	GC : 335.79 Tk : 58.51 T : 394.30	428.95	137.35	34.40	-	158
Manvi-26	EA	Jowar Rice	-	GC : 172.50 Tk : 30.16 T : 202.66	316.38	147.32	12.52	M:2,T:2	159
Manvi-24	-	Jowar Rice	-	GC : 167.72 Tk : 6.37 T : 174.09	129.84	40.73	122.64	N:2,M:2,T:2	160
Manvi-22	EA	Jowar Rice	-	GC : 98.76 WE : 9.92 T : 108.68	184.93	2.40	21.09	-	161
Manvi-20	-	Jowar Rice	-	GC : 498.76 T : 498.76	202.18	76.40	46.72	-	162
Manvi-16	-	Jowar Rice	-	GC : 610.53 T : 610.53	35.03	35.65	24.86	N:1,M:1,T:1	163
Manvi-12	EA	Jowar Rice	-	GC : 363.04 T : 363.04	149.44	48.21	50.39	-	164
Manvi-13	EA	Jowar Rice	-	GC : 806.58 T : 806.58	627.18	14.63	209.50	-	165
Manvi-5	-	Jowar Rice	-	GC : 455.53 T : 455.53	164.88	4.82	19.99	-	166
Manvi-6	-	Jowar Rice	-	GC : 385.31 T : 385.31	156.99	35.35	67.33	-	167
Manvi-8	-	Jowar Rice	-	GC : 173.63 T : 173.63	194.47	0.77	70.02	T:1	168
Manvi-10	EA	Jowar Rice	-	GC : 486.18 T : 486.18	458.90	53.81	78.75	T:1	169
Manvi-14	EA	Jowar Rice	-	GC : 453.27 T : 453.27	705.24	131.12	81.96	-	170
Manvi-16	EA	Jowar Rice	-	GC : 1678.25 WE : 39.16 Tk : 6.76 T : 1724.17	902.80	54.32	381.39	-	171
				W : 41.33					
				WE : 135.94					
				Tk : 345.61					
				GC : 33950.41					
				R : 56.33					
				O : 16.39					
			1797.75	**T : 34546.01**	**119739.29**	**9283.61**	**13525.72**		

RAICHUR TALUK

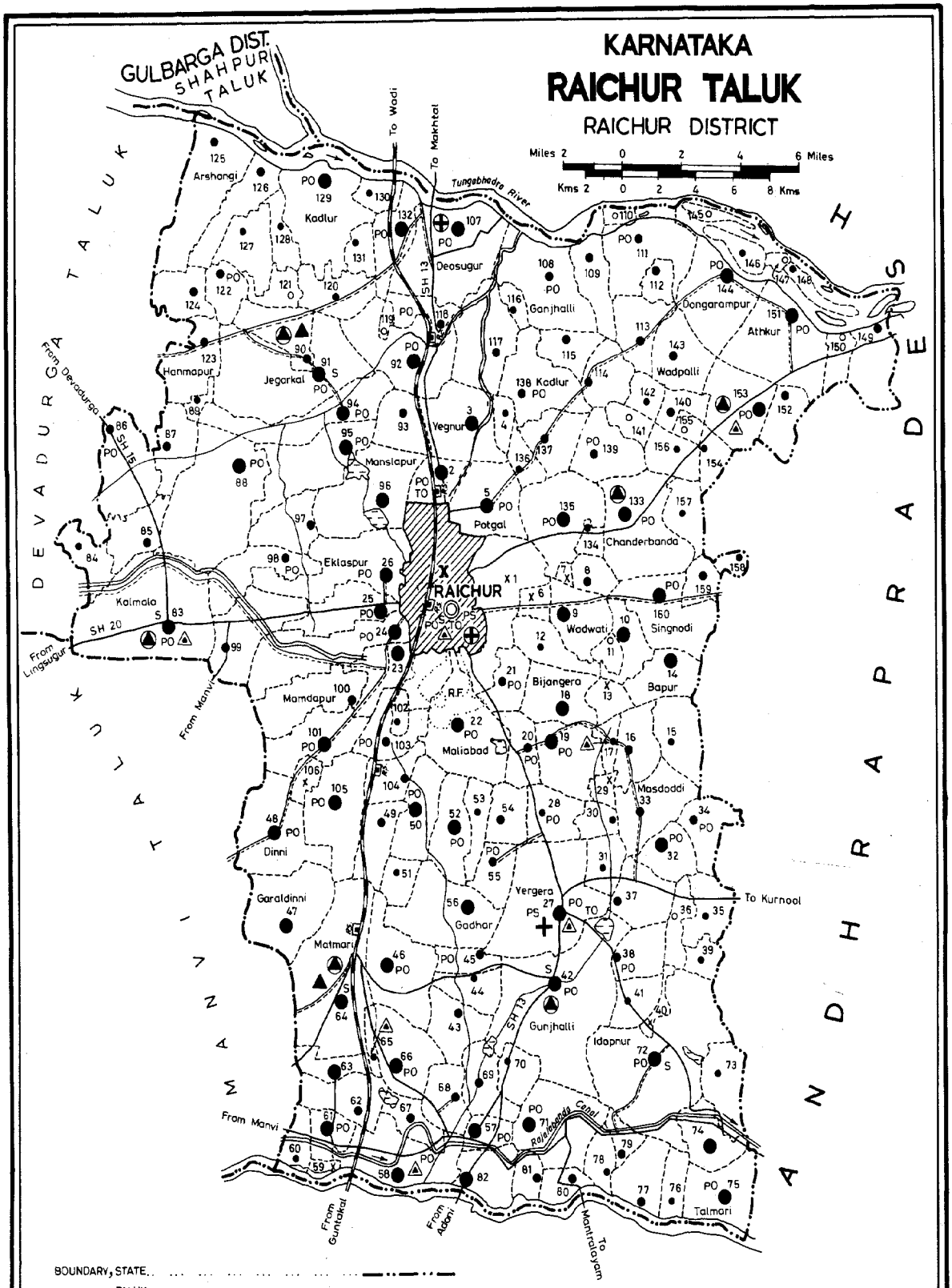

Based upon Survey of India map with the permission of the Surveyor General of India.

© Government of India Copyright, 1986.

ALPHABETICAL LIST OF VILLAGES

TALUK : RAICHUR

Sl. No.	Name of Village	1981 Census L.C. No.	Population 1971	Population 1981
1	2	3	4	5
1	Agapur	7	..	..
2	Agrahar	147	19	40
3	Alkur	43	873	873
4	Anwar	53	289	403
5	Appandoddi	140	711	668
6	Arlappanhuda	89	294	290
7	Arlibenchi	102	201	227
8	Arshangi	125	969	867
9	Arsigera	157	448	462
10	Asapur	103	666	699
11	Askihal	25	2102	2669
12	Athkur	151	1852	2517
13	Ayajpur	16	709	760
14	Baidoddi	10	849	1150
15	Bapur	14	691	1024
16	Bapur	40	..	..
17	Bassapur	29	..	..
18	Bevin Benchi	120	562	475
19	Bichal	58	1312	1899
20	Bijangera	18	1030	1217
21	Bolmandoddi	12	360	367
22	Buddinni	79	683	847
23	Budidipad (Budadipad)	149	554	588
24	Bullapur	81	673	974
25	Chanderbanda	133	1628	1905
26	Chickmanchal	80	531	683
27	Chicksugur	92	1251	1424
28	Deosugur	107	1416	3797
29	Devanpalli	19	861	1197
30	Dinni	48	2188	2240
31	Dongarampur	144	897	1273
32	Dugnoor	68	706	766
33	Eklaspur	26	1104	1293
34	Fathepur	97	564	609
35	Gadhar	56	974	1021
36	Gajerhal	152	652	670
37	Gandhal	71	2320	2920
38	Gangwar	76	246	312
39	Ganjhalli	108	863	868
40	Ganmur	139	903	969
41	Garaldinni	47	1256	1575
42	Gatbichal	62	847	872
43	Ghousenagar	11	106	156
44	Gillesugur	57	1076	1544
45	Godihal	44	556	484
46	Gonhal	98	979	843
47	Gonwar	54	586	682
48	Gunderveli	78	217	355
49	Gunjhalli	42	3655	3885
50	Gurjapur	126	335	548
51	Halvenkatapur	84	603	319
52	Hanchinhal	70	312	377
53	Hanmapur	61	964	1079
54	Hanmapur	123	609	519
55	Hanumandoddi	116	329	414
56	Harkandoddi (Arkandoddi)	13	..	..
57	Heerapur	63	1392	1633
58	Hegsanhalli	118	652	814
59	Hemberhal	122	684	671
60	Hospet	94	1720	1353
61	Hosur	23	1481	1662
62	Hunsihalhuda	99	923	890
63	Ibrahimdoddi	115	524	551
64	Idapnur	72	3121	3589
65	Jalibenchi	104	471	649
66	Jambaldinni	37	734	833
67	Jegarkal	91	2225	2082
68	Julamgera	34	939	800
69	Kadgamdoddi	134	353	489
70	Kadlur	129	1524	1310
71	Kadlur (Kudlur)	138	914	739
72	Kalmala	83	3646	3674
73	Kamlapur	52	973	1173
74	Kannedoddi	36	114	114
75	Karebudur	69	438	552
76	Karekal	130	285	316
77	Kataknur	60	414	454
78	Katlatkur	135	855	1262
79	Khanapur	49	584	615
80	Korthkunda	111	725	807
81	Korvakalan	148	319	369
82	Korvakhurd	146	250	309
83	Korvihal	109	538	517
84	Kothdoddi	35	421	446
85	Kothdoddi	155	69	88
86	Kotigud	59	..	..
87	Kuknoor	93	603	546
88	Kurabdoddi	8	410	551
89	Kurtipali (Purthipalli)	150	109	83
90	Lingankhan doddi	32	926	1066
91	Madamandoddi	141	157	198
92	Maliabad	22	1917	2065
93	Mallapur	31	361	463
94	Mallapur	90	863	846
95	Mamadadoddi	112	562	699
96	Mamdapur	100	787	903
97	Mandalgera	159	472	733
98	Mangigaddi	145	47	66
99	Manjerla	55	845	976
100	Manslapur	96	1507	2064
101	Masdoddi	33	775	869
102	Matmari	64	3176	4090
103	Meerapur	73	289	363
104	Meerapur	127	459	367
105	Merchathal	105	1274	1415
106	Merched	95	1782	1878
107	Midgalginni	41	595	313
108	Mirzapur	74	922	1123
109	Mittimalkapur	20	800	823
110	Moldoddi	39	196	241
111	Moodaldinni	65	181	280
112	Murharpur	85	1091	592
113	Murkidoddi	30	143	205
114	Naddigaddimalkapur	77	478	595
115	Nagandoddi	156	521	461
116	Naglapur	51	312	265
117	Naglapur	119	124	60
118	Nelhal	101	1255	1461
119	Palwaldoddi	154	228	259
120	Pesaldinni	106	7	..
121	Polkamdoddi	136	207	264
122	Potgal	5	1501	1915
123	Puchaldinni	38	596	682
124	Purtipli	46	1100	1204

ALPHABETICAL LIST OF VILLAGES

TALUK : RAICHUR

Sl. No.	Name of Village	1981 Census L.C. No.	Population 1971	Population 1981
1	2	3	4	5
125	Raghunathanahalli	87	933	813
126	Raichur (Rural)	1	..	..
127	Rajalbanda	17	369	469
128	Raldoddi	142	309	403
129	Ramgaddi	110	3	6
130	Rampur	24	2475	3515
131	Rangapur	131	378	366
132	Sagamkunta	114	635	865
133	Sanknur	4	181	225
134	Shakwadi	137	683	814
135	Sidrampur	21	561	556
136	Singnodi	160	1337	1435
137	Srinivaspur	121	80	39
138	Sultanpur	86	922	995
139	Talmari	75	2283	2726
140	Tamalgat	6	..	..
141	Timmapur	124	586	581
142	Timmapur	128	320	312
143	Tungabhadra	82	776	1316
144	Tuntapur (Tontapur)	28	537	493
145	Turkandona	66	1554	1892
146	Udamgal	50	906	1020
147	Undral doddi	15	267	405
148	Upral	45	668	737
149	Venktapur (Venkatapur)	88	1530	1651
150	Wadlamdoddi	158	126	267
151	Wadloor	117	718	764
152	Wadpalli	143	757	868
153	Wadwati	9	1116	1356
154	Yapaldinni	153	1012	1127
155	Yedlapur	67	597	771
156	Yedlapur	132	1295	1235
157	Yegnur	3	1154	1355
158	Yergera	27	2752	3333
159	Yergunta	113	537	746
160	Yermarus	2	1073	1409

RAICHUR TALUK

VILLAGE DIRECTORY

AMENITIES AND LAND USE

Taluk : Raichur

L.C. No.	Name of village	Total Area of the village (in hectares and ares)	Total Population and number of households		Amenities available (if not available within the village, a dash (-) may be shown in the column and next to it in brackets, the distance in broad ranges viz., -5 kms, 5-10 kms and 10+kms of the nearest place where the facility is available may be given)						Approach to village
					Educational	Medical	Drinking water	Post and Telegraph	Day or Days of the market/hat if any	Communications [Bus stop, Railway Station, Waterway]	
1	2	3	4a	4b	5	6	7	8	9	10	11
1	Raichur (Rural)	2746.58						UN-INHABITED			
2	Yermarus	578.93	1409	280	P,M	RP	W,Hp	PTO,Phone	-(-5)	BS,RS	PR
3	Yegnur	1309.70	1355	298	P	-(-5)	W	-(-5)	-(-5)	BS	PR
4	Sanknur	289.12	225	41	-(-5)	-(-5)	W	-(-5)	-(-5)	BS	PR
5	Potgal	1301.86	1915	379	P_2M_2	-(-5)	W,Hp	PO,Phone	-(-5)	BS	PR
6	Tamalgat	84.93						UN-INHABITED			
7	Agapur	61.78						UN-INHABITED			
8	Kurabdoddi	352.76	551	93	P	-(-5)	W,Hp	-(-5)	-(5-10)	BS	PR
9	Wadwatti	1086.77	1356	256	P	-(5-10)	W	-(-5)	-(5-10)	BS	PR
10	Baidoddi	591.82	1150	188	P	-(5-10)	W,Hp	PO	-(5-10)	BS	PR
11	Ghosenagar	238.59	156	37	-(-5)	-(5-10)	W,Hp	-(-5)	-(5-10)	-(-5)	PR
12	Bolmandoddi	654.29	367	86	P	-(5-10)	W,Hp	-(-5)	-(5-10)	-(-5)	KR
13	Harkandoddi	372.50						UN-INHABITED			
14	Bapur	854.27	1024	214	P	-(5-10)	W,Hp	-(-5)	-(5-10)	-(-5)	PR
15	Undraldoddi	944.91	405	72	P	-(10+)	W,Hp	-(-5)	-(-5)	-(-5)	PR
16	Ayajpur	816.81	760	125	P	-(10+)	W,Hp	-(-5)	-(-5)	BS	PR
17	Rajalbanda	237.79	469	74	P	-(5-10)	W,Hp	-(-5)	Sunday	BS	PR
18	Bijangera	1068.98	1217	212	P	-(5-10)	W,Hp	-(-5)	-(-5)	BS	PR
19	Devanpalli	1198.13	1197	204	P	-(5-10)	W,Hp	-(-5)	-(-5)	-(-5)	PR
20	Mittimalkapur	539.51	823	154	P	-(5-10)	W,Hp	PO	-(-5)	BS	PR
21	Sidrampur	532.84	556	89	P	-(-5)	W.Hp	-(-5)	-(5-10)	BS	PR
22	Maliabad	1793.38	2065	354	P_2	-(-5)	W,Hp	PO,Phone	-(5-10)	BS	PR
23	Hosur	751.42	1662	286	P	-(-5)	W	PO	-(5-10)	-(-5)	PR
24	Rampur	1861.06	3515	638	P,M	RP	W,Hp	PO	-(5-10)	BS	PR
25	Askihal	938.59	2669	493	P,M	-(-5)	T,W,Hp	PO	-(-5)	BS	PR
26	Eklaspur	1811.88	1293	243	P	-(-5)	W,Hp	PO	-(-5)	BS	PR
27	Yergera	2705.82	3333	618	P,M	D,RP	W,Hp	PTO,Phone	Tuesday	BS	PR
28	Tutapur	677.79	493	122	P	-(-5)	W,Hp	-(-5)	-(-5)	BS	PR
29	Bassapur	191.60						UN-INHABITED			
30	Murkidoddi	385.50	205	35	P	-(-5)	W,Hp	-(-5)	-(-5)	-(-5)	PR
31	Mallapur	539.27	463	75	P	-(-5)	W,Hp	-(-5)	-(-5)	BS	PR
32	Lingankhandoddi	616.98	1066	187	P	RP	W,Hp	PO	-(-5)	BS	PR
33	Masdoddi	1197.18	869	135	P	-(-5)	W,Hp	-(-5)	-(-5)	BS	PR
34	Julamgera	743.86	800	149	P	-(-5)	W	PO	-(5-10)	-(-5)	PR
35	Kothdoddi	780.87	446	81	P	-(5-10)	W,Hp	-(-5)	-(5-10)	BS	PR

VILLAGE DIRECTORY

AMENITIES AND LAND USE

Taluk : Raichur

Nearest Town and distance (in Kms.)	Power Supply	Staple food	Land use (area under different types of land use in hectares) Forest	Irrigated (by source of irrigation)	Un-irrigated	Culturable waste (including gauchar and groves)	Area not available for cultivation	Remarks including any place of religious, historical or archeological interest	L.C. No.
12	13	14	15	16	17	18	19	20	1
			-	-	2661.79	52.31	32.48	-	1
Raichur-5	EA	Rice Jowar	-	-	443.35	44.48	91.10	N:20,M:6,C:1, T:2	2
Raichur-10	EA	Rice Jowar	-	Tk : 25.59 W : 10.46 WE : 8.38 T : 44.43	893.88	85.93	285.46	N:20	3
Raichur-12	EA	Rice Jowar	-	-	215.61	54.87	18.64	-	4
Raichur-4	EA	Rice Jowar	27.11	Tk : 58.34 W : 2.04 WE : 7.11 T : 67.49	835.19	56.47	315.60	N:15,M:2,T:1	5
			-	WE : 1.21 T : 1.21	63.85	10.96	8.91	-	6
			-	WE : 2.51 T : 2.51	46.33	8.31	4.63	-	7
Raichur-9	EA	Rice Jowar	32.38	Tk : 44.52 W : 15.97 WE : 32.37 T : 92.86	170.35	16.17	41.00	-	8
Raichur-6	EA	Rice Jowar	83.37	Tk : 50.87 W : 8.14 WE : 44.52 T : 103.53	573.57	104.14	222.16	N:18	9
Raichur-9	EA	Rice Jowar	-	Tk : 46.84 W : 4.36 WE : 8.70 T : 59.90	337.47	120.38	74.07	M:1	10
Raichur-10	EA	Rice Jowar	-	Tk : 3.18 W : 4.15 WE : 1.78 T : 9.11	187.94	34.02	7.52	-	11
Raichur-6	EA	Rice Jowar	-	Tk : 20.19 W : 3.37 WE : 8.02 T : 31.58	379.37	28.49	214.85	-	12
			-	-	277.37	53.69	41.44	-	13
Raichur-13	EA	Rice Jowar	48.56	Tk : 25.15 W : 6.31 WE : 3.80 T : 35.26	455.89	223.57	90.99	-	14
Raichur-15	EA	Rice Jowar	527.89	-	260.87	107.24	48.91	-	15
Raichur-13	EA	Rice Jowar	210.44	GC : 61.26 T : 61.26	414.20	43.12	87.79	-	16
Raichur-10	EA	Rice Jowar	-	-	115.74	-	122.05	-	17
Raichur-6	EA	Rice Jowar	25.09	Tk : 44.66 W : 8.09 WE : 6.07 T : 58.82	747.15	100.22	137.70	-	18
Raichur-9	EA	Rice Jowar	10.27	-	985.91	139.59	62.36	N:6	19
Raichur-6	EA	Rice Jowar	-	Tk : 101.70 WE : 2.47 T : 104.17	342.02	37.18	56.14	N:6	20
Raichur-4	EA	Rice Jowar	-	-	444.58	74.81	13.45		21
Raichur-6	EA	Rice Jowar	192.64	Tk : 167.79 WE : 1.98 T : 169.77	540.92	97.29	792.76	N:20	22
Raichur-3	EA	Rice Jowar	-	WE : 1.22 GC : 8.09 T : 9.31	542.70	29.07	170.34	N:18,M:2	23
Raichur-3	EA	Rice Jowar	-	GC : 30.70 T : 30.70	1672.00	-	158.36	N:20,M:2	24
Raichur-2	EA	Rice Jowar	-	-	900.51	-	38.08	N:16,M:1	25
Raichur-5	EA	Rice Jowar	-	-	1545.63	202.35	63.90	N:12,M:2,T:2	26
Raichur-15	EA	Rice Jowar	71.36	GC : 144.20 Tk : 153.79 WE : 20.24 T : 318.23	2238.46	4.91	72.86	N:30,M:3,T:1	27
Raichur-10	EA	Rice Jowar	34.40	Tk : 95.44 T : 95.44	489.88	54.63	3.44	-	28
			-	-	165.49	9.82	16.29	-	29
Raichur-15	EA	Rice Jowar	55.30	Tk : 9.63 T : 9.63	307.61	9.82	3.14	-	30
Raichur-18	EA	Rice Jowar	-	Tk : 6.88 WE : 3.24 T : 10.12	508.92	9.30	10.93	-	31
Raichur-22	EA	Rice Jowar	-	GC : 52.61 WE : 4.86 T : 57.47	552.83	4.05	2.63	N:4,M:1	32
Raichur-12	EA	Rice Jowar	349.96	Tk : 46.74 T : 46.74	666.12	129.50	4.86	N:3	33
Raichur-23	EA	Rice Jowar	-	Tk : 82.96 WE : 6.07 T : 89.03	521.23	81.75	51.85	M:1,T:1	34
Raichur-24	EA	Rice Jowar	37.67	Tk : 57.06 WE : 15.38 T : 72.44	533.29	106.72	30.75		35

VILLAGE DIRECTORY

AMENITIES AND LAND USE

Taluk : Raichur

L.C. No.	Name of village	Total Area of the village (in hectares and ares)	Total Population and number of households		Amenities available (if not available within the village, a dash (-) may be shown in the column and next to it in brackets, the distance in broad ranges viz., -5 kms, 5-10 kms and 10+kms of the nearest place where the facility is available may be given)						Approach to village
					Educational	Medical	Drinking water	Post and Telegraph	Day or Days of the market/hat if any	Communications [Bus stop, Railway Station, Waterway]	
1	2	3	4a	4b	5	6	7	8	9	10	11
36	Kannedoddi	358.65	114	20	-(-5)	-(5-10)	W,Hp	-(-5)	-(5-10)	-(-5)	PR
37	Jambaldinni	903.48	833	160	P	-(-5)	W,Hp	-(-5)	-(10+)	BS	PR
38	Puchaldinni	678.22	682	112	P	-(-5)	W,Hp	PO	-(10+)	BS	PR
39	Moldoddi	339.66	241	34	-(-5)	-(-5)	W	-(-5)	-(10+)	-(-5)	PR
40	Bapur	853.45						UN-INHABITED			
41	Midgaldinni	539.40	313	94	P	-(-5)	W,Hp	-(-5)	-(10+)	BS	PR
42	Gunjhalli	3961.15	3885	704	P,M,H	PHU	T,W,Hp	PO	-(10+)	BS	PR
43	Alkur	805.42	873	164	P	-(-5)	W,Hp	-(-5)	-(10+)	-(-5)	PR
44	Godihal	505.39	484	92	P	-(-5)	W	-(-5)	-(5-10)	-(-5)	PR
45	Upral	460.42	737	145	P	-(-5)	W,Hp	PO	-(5-10)	-(-5)	PR
46	Purtipli	1575.64	1204	243	P,M	-(-5)	W,Hp	PO	-(5-10)	BS	PR
47	Garaldinni	1640.65	1575	309	P,M	-(5-10)	W	-(-5)	-(5-10)	-(5-10)	PR
48	Dinni	1775.29	2240	420	P,M	-(5-10)	W,Hp	PO	-(5-10)	BS	PR
49	Khanapur	707.93	615	106	P,M	-(-5)	W,Hp	-(-5)	-(5-10)	-(-5)	PR
50	Udamgal	894.04	1020	203	P,M	-(10+)	T,W,Hp	PO	-(5-10)	BS	PR
51	Naglapur	359.38	265	59	P	-(-5)	W,Hp	-(-5)	-(10+)	BS	PR
52	Kamlapur	974.81	1173	213	P	-(-5)	W,Hp	PO	-(10+)	-(-5)	PR
53	Anwar	463.85	403	77	P	-(-5)	W	-(-5)	-(10+)	-(-5)	PR
54	Gonwar	720.16	682	108	P	-(5-10)	W,Hp	-(-5)	-(5-10)	-(-5)	PR
55	Manjerla	521.15	978	174	P,M	-(-5)	W,Hp	PO	-(5-10)	BS	PR
56	Gadmar	1656.81	1021	187	P	-(-5)	W	-(-5)	-(-5)	-(-5)	PR
57	Gilesugur	388.22	1544	284	P	RP	W,Hp	PO	-(-5)	BS	PR
58	Bichal	1828.61	1899	365	P	RP	W,Hp	PO	Tuesday	BS,RS	PR
59	Kotigud	97.06						UN-INHABITED			
60	Kataknur	422.72	454	80	P	-(-5)	W,Hp	-(-5)	-(-5)	BS	PR
61	Hanmapur	501.33	1079	204	P_2	RP	W,Hp	PO	-(-5)	BS	PR
62	Gatbighal	946.78	872	170	P,M	-(-5)	W,Hp	-(-5)	-(-5)	-(-5)	PR
63	Heerapur	390.17	1633	307	P	-(-5)	W,Hp	-(-5)	-(-5)	-(-5)	PR
64	Matmari	3153.10	4090	740	P_2M,H	PHC,FPC	T,W,Hp	PO,Phone	-(-5)	-(-5)	PR
65	Moodaldinni	267.77	280	55	P	-(-5)	W,Hp	-(-5)	Wednesday	BS	PR
66	Turkandona	988.08	1892	343	P,M	-(-5)	W	PO	-(-5)	BS	PR
67	Yedlapur	498.66	771	138	P	-(-5)	W,Hp	-(-5)	-(5-10)	BS	PR
68	Dugnoor	610.89	766	119	P	-(-5)	W,Hp	-(-5)	-(5-10)	-(-5)	PR
69	Karebuddur	735.96	552	111	P	-(-5)	W,Hp	-(-5)	-(5-10)	-(-5)	PR
70	Hanchinhal	507.19	377	71	P	-(-5)	W,Hp	-(-5)	-(5-10)	BS	PR

VILLAGE DIRECTORY

AMENITIES AND LAND USE

Taluk : Raichur

Nearest Town and distance (in Kms.)	Power Supply	Staple food	Land use (area under different types of land use in hectares) Forest	Irrigated (by source of irrigation)	Un-irrigated	Culturable waste (including gauchar and groves)	Area not available for cultivation	Remarks including any place of religious, historical or archeological interest	L.C. No.
12	13	14	15	16	17	18	19	20	
Raichur-26	EA	Rice Jowar	-	Tk : 2.33 WE : 2.32 W : 1.52 T : 6.17	282.28	32.00	38.20	-	36
Raichur-18	EA	Rice Jowar	132.57	Tk : 130.72 WE : 17.40 T : 148.12	616.12	1.21	5.46	N:2	37
Raichur-20	EA	Rice Jowar	-	Tk : 5.45 T : 5.45	663.25	-	9.52	N:4,M:1	38
Raichur-26	EA	Rice Jowar	117.36	Tk : 9.71 T : 9.71	190.33	2.02	20.24	-	39
			-	Tk : 19.02 WE : 2.83 T : 21.85	815.59	1.85	14.16	-	40
Raichur-22	EA	Rice Jowar	-	Tk : 38.45 GC : 10.01 T : 48.46	43.70	438.13	9.11	N:2	41
Raichur-18	EA	Rice Jowar	113.25	Tk:247.68 WE:8.50 GC:311.61 O:80.94 T:648.73	2925.69	32.00	241.48	N:35,M:2,T:2	42
Raichur-22	EA	Rice Jowar	-	GC : 10.71 T : 10.71	762.52	-	32.19	-	43
Raichur-20	EA	Rice Jowar	-	GC : 34.75 T : 34.75	437.27	3.41	29.96	-	44
Raichur-20	EA	Rice Jowar	-	WE : 3.24 GC : 8.09 T : 11.33	379.48	34.81	34.80	-	45
Raichur-22	EA	Rice Jowar	-	GC : 71.75 T : 71.75	1468.74	-	35.15	N:12,M:1	46
Raichur-29	-	Rice Jowar	-	GC : 118.67 T : 118.67	1418.71	42.52	60.75	N:8,T:1	47
Raichur-20	EA	Rice Jowar	-	GC : 84.89 O : 4.04 T : 88.93	1623.34	-	63.02	N:16,T:1	48
Raichur-13	EA	Rice Jowar	-	WE : 1.21 GC : 6.48 T : 7.69	681.22	12.14	6.88	-	49
Raichur-13	EA	Rice Jowar	-	Tk : 31.58 GC : 27.82 O : 4.45 T : 63.85	807.47	-	22.72	N:8,M:1	50
Raichur-16	EA	Rice Jowar	-	WE : 0.81 GC : 15.18 T : 15.99	329.50	4.04	9.85	M:1	51
Raichur-16	EA	Rice Jowar	-	Tk : 76.89 WE : 4.45 GC : 48.97 T : 130.31	807.99	1.58	34.93	N:6,M:2,T:1	52
Raichur-14	EA	Rice Jowar	65.64	Tk : 3.68 W : 1.82 GC : 43.10 T : 48.60	261.47	12.66	75.48	-	53
Raichur-13	EA	Rice Jowar	108.01	Tk : 18.29 WE : 3.24 GC : 77.20 T : 98.73	457.98	39.80	15.64	N:4	54
Raichur-16	EA	Rice Jowar	-	Tk : 42.36 WE : 6.88 GC : 74.97 T : 124.21	336.60	33.49	26.85	N:4,M:2,C:1, T:1	55
Raichur-18	EA	Rice Jowar	-	Tk : 44.43 GC 43.65 T : 88.08	1439.33	23.85	105.55	-	56
Raichur-18	EA	Rice Jowar	-	GC : 20.24 T : 20.24	297.61	10.11	60.26	N:12,M:2	57
Raichur-32	EA	Rice Jowar	-	GC : 240.34 T : 240.34	1101.21	123.32	363.74	N:12,M:2,T:1	58
			-	GC : 23.26 T : 23.26	-	1.68	72.12	-	59
Raichur-36	EA	Rice Jowar	-	GC : 24.43 T : 24.43	325.59	9.83	62.87	N:3	60
Raichur-34	EA	Rice Jowar	-	GC : 83.06 T : 83.06	291.39	37.70	89.18	N:5,M:1	61
Raichur-35	EA	Rice Jowar	-	-	790.55	38.65	117.58	-	62
Raichur-38	EA	Rice Jowar	-	GC : 23.83 T : 23.83	336.49	3.89	25.96	-	63
Raichur-40	EA	Rice Jowar	-	GC : 390.92 T : 390.92	2460.76	121.41	180.01	N:32,M:2,C:1, T:2	64
Raichur-32	EA	Rice Jowar	-	GC : 79.70 T : 79.70	161.96	12.34	13.77	-	65
Raichur-31	EA	Rice Jowar	-	GC : 336.97 T : 336.97	448.77	164.51	37.83	N:16	66
Raichur-29	EA	Rice Jowar	-	GC : 70.80 T : 70.80	290.03	59.52	78.31	N:4	67
Raichur-26	EA	Rice Jowar	-	GC : 60.71 T : 60.71	503.35	6.06	40.77	-	68
Raichur-24	EA	Rice Jowar	-	GC : 40.47 T : 40.47	556.57	34.52	104.40	M:1	69
Raichur-22	EA	Rice Jowar	-	-	475.34	14.33	17.52	N:3,M:2,T:1	70

VILLAGE DIRECTORY

AMENITIES AND LAND USE

Taluk : Raichur

L.C. No.	Name of village	Total Area of the village (in hectares and ares)	Total Population and number of households		Amenities available (if not available within the village, a dash (-) may be shown in the column and next to it in brackets, the distance in broad ranges viz., -5 kms, 5-10 kms and 10+kms of the nearest place where the facility is available may be given)						Approach to village
					Educational	Medical	Drinking water	Post and Telegraph	Day or Days of the market/hat if any	Communications [Bus stop, Railway Station, Waterway]	
1	2	3	4a	4b	5	6	7	8	9	10	11
71	Gandhal	1615.19	2920	495	P,M	-(5-10)	W,C	PO	-(5-10)	-(-5)	PR
72	Idapnur	3744.22	3589	665	P,M,H	RP	W,Hp	PO,Phone	-(5-10)	BS	PR
73	Meerapur	888.06	363	69	P	-(-5)	W,Hp	-(-5)	-(10+)	-(-5)	PR
74	Mirzapur	789.26	1123	200	P	-(-5)	W	-(-5)	-(10+)	BS	PR
75	Talmari	1279.44	2726	451	P,M	RP	W,Hp	PO	-(10+)	BS	PR
76	Gangwar	482.42	312	50	P	-(-5)	W,R	-(-5)	-(10+)	-(-5)	PR
77	Naddigaddimal-kapur	813.56	595	97	P	-(-5)	W,Hp	-(-5)	-(10+)	-(-5)	PR
78	Gunderveli	384.27	355	75	P	-(-5)	W	-(-5)	-(10+)	-(-5)	PR
79	Buddinni	300.19	847	163	P	-(-5)	W	-(-5)	-(5-10)	-(-5)	PR
80	Chickmanchal	507.42	683	137	P_2	RP	W,Hp	-(-5)	-(5-10)	-(-5)	PR
81	Bullapur	424.53	974	171	P	-(-5)	W,Hp	-(-5)	-(5-10)	-(-5)	PR
82	Tungabhadra	821.69	1316	242	P_2	RP	W,Hp	-(-5)	-(-5)	-(-5)	PR
83	Kalmala	3266.13	3674	645	P_2M,H	PHU	T,W,Hp	PO,Phone	Saturday	BS	PR
84	Halvenkatapur	551.39	319	59	P	-(-5)	W,Hp	-(-5)	-(-5)	-(-5)	PR
85	Murharpur	658.95	592	111	P	-(-5)	W,Hp	-(-5)	-(-5)	-(-5)	PR
86	Sultanpur	1377.38	995	196	P	-(-5)	W,Hp	PO	-(-5)	BS	PR
87	Raghunathana-halli	894.83	813	158	P	-(-5)	W,Hp	-(-5)	-(-5)	-(-5)	PR
88	Venktapur	3128.46	1651	287	P,M	-(-5)	T,W,Hp	PO	-(-5)	-(-5)	PR
89	Arlappanhuda	226.91	290	53	P	-(5-10)	W,Hp	-(-5)	-(5-10)	-(-5)	PR
90	Mallapur	958.89	846	159	P	PHC,FPC	W,Hp	-(-5)	-(5-10)	BS	PR
91	Jegarkal	2945.39	2082	395	P,M,H	-(-5)	T,W,Hp	PO	-(5-10)	BS	PR
92	Chicksugur	1802.19	1424	284	P,M	-(10+)	W,Hp	PO	-(10+)	BS,RS	PR
93	Kuknoor	817.81	546	110	P	-(10+)	W,Hp	-(-5)	-(10+)	-(-5)	PR
94	Hospet	1455.89	1353	236	P,M	-(-5)	W,Hp	PO	-(10+)	BS	PR
95	Merched	1644.64	1878	362	P,M	-(10+)	T,W,Hp	PO	-(10+)	BS	PR
96	Manslapur	1986.68	2064	385	P,M	-(5-10)	W,Hp	-(-5)	-(5-10)	-(-5)	PR
97	Fathepur	772.90	609	111	P	-(5-10)	W,Hp	-(-5)	-(5-10)	-(-5)	PR
98	Gonhal	1015.68	843	157	P	-(5-10)	W,Hp	PO	-(5-10)	BS	PR
99	Hunsihalhuda	1345.37	890	163	P	-(-5)	W,Hp	-(-5)	-(-5)	BS	PR
100	Mamdapur	1275.70	903	177	P	-(5-10)	W,Hp	-(-5)	-(5-10)	BS	PR
101	Nelhal	1142.11	1461	293	P	-(10+)	W,Hp	PO	-(5-10)	BS	PR
102	Arlibenchi	209.96	227	43	P	-(-5)	W,Hp	-(-5)	-(5-10)	BS	PR
103	Asapur	565.86	699	117	P	-(-5)	W,Hp	PO	-(5-10)	BS	PR
104	Jalibenchi	682.96	649	120	P	-(-5)	W,Hp	-(-5)	-(10+)	BS	PR
105	Merchathal	1513.12	1415	250	P,M	-(10+)	W,Hp	PO	-(5-10)	RS	KR

VILLAGE DIRECTORY

AMENITIES AND LAND USE

Taluk : Raichur

Nearest Town and distance (in Kms.)	Power Supply	Staple food	Land use (area under different types of land use in hectares) Forest	Irrigated (by source of irrigation)	Un-irrigated	Culturable waste (including gauchar and groves)	Area not available for cultivation	Remarks including any place of religious, historical or archeological interest	L.C. No.
12	13	14	15	16	17	18	19	20	1
Raichur-30	EA	Rice Jowar	-	GC : 184.74 T : 184.74	1085.96	266.29	78.20	N:15,M:2	71
Raichur-26	EA	Rice Jowar	-	GC : 105.75 T : 105.75	3317.43	132.62	188.42	N:30,M:1,T:1	72
Raichur-30	EA	Rice Jowar	-	-	694.52	135.11	58.43	N:2	73
Raichur-29	EA	Rice Jowar	-	GC : 52.55 T : 52.55	623.70	60.51	52.50	-	74
Raichur-35	EA	Rice Jowar	-	GC : 334.32 T : 334.32	681.30	155.80	108.02	N:4,M:3,T:2	75
Raichur-40	EA	Rice Jowar	-	GC : 17.40 T : 17.40	394.63	45.09	25.30	-	76
Raichur-40	EA	Rice Jowar	-	GC : 62.37 T : 62.37	665.54	80.59	5.06	-	77
Raichur-37	EA	Rice Jowar	-	GC : 97.72 T : 97.72	192.82	58.47	35.26	M:1,T:1	78
Raichur-35	EA	Rice Jowar	-	GC : 37.39 T : 37.39	168.98	41.90	51.92	N:2	79
Raichur-35	EA	Rice Jowar	-	GC : 165.65 T : 165.65	122.08	118.06	101.63	M:1,T:1	80
Raichur-34	EA	Rice Jowar	-	GC : 163.59 T : 163.59	168.89	12.78	79.27	M:1,T:1	81
Raichur-31	EA	Rice Jowar	-	GC : 256.74 T : 256.74	398.40	21.41	145.14	M:1,T:1	82
Raichur-15	EA	Rice Jowar	-	GC : 302.41 T : 302.41	2936.58	20.56	6.58	N:25,M:5,T:5	83
Raichur-21	EA	Rice Jowar	-	-	543.72	-	7.67	T:1	84
Raichur-18	EA	Rice Jowar	-	-	649.85	2.83	6.27	T:1	85
Raichur-20	EA	Rice Jowar	-	WE : 3.24 T : 3.24	1348.23	5.13	20.78	N:2,T:1	86
Raichur-17	EA	Rice Jowar	-	-	891.48	-	3.35	N:3,M:1,C:1, T:4	87
Raichur-13	EA	Rice Jowar	-	-	2985.65	93.08	49.73	M:1,T:1	88
Raichur-18	EA	Rice Jowar	-	-	220.84	-	6.07	-	89
Raichur-20	EA	Rice Jowar	-	-	901.08	8.10	49.71	N:8,M:1,T:2	90
Raichur-19	EA	Rice Jowar	-	-	2823.44	56.92	65.03	N:14,M:1,C:1, T:1	91
Raichur-13	EA	Rice Jowar	-	WE : 2.43 T : 2.43	1696.44	-	103.32	N:10	92
Raichur-12	EA	Rice Jowar	-	W : 5.26 T : 5.26	801.41	9.16	1.98	-	93
Raichur-14	EA	Rice Jowar	-	WE : 1.21 T : 1.21	1389.81	-	64.87	N:6	94
Raichur-12	EA	Rice Jowar	-	Tk : 103.92 W : 4.85 T : 108.77	1445.14	4.62	86.11	N:10,M:1,T:1	95
Raichur-8	EA	Rice Jowar	-	Tk : 61.11 WE : 4.05 T : 65.16	1700.55	-	220.97	N:10,M:1	96
Raichur-9	EA	Rice Jowar	-	-	762.23	0.63	10.04	M:1,T:1	97
Raichur-10	EA	Rice Jowar	-	WE : 3.24 T : 3.24	899.62	-	112.82	N:4	98
Raichur-12	EA	Rice Jowar	-	WE : 7.22 T : 7.22	1290.38	-	47.77	-	99
Raichur-10	EA	Rice Jowar	-	GC : 178.73 T : 178.73	1051.27	27.73	17.97	N:2,T:2	100
Raichur-13	EA	Rice Jowar	-	GC : 168.90 T : 168.90	793.99	17.62	161.60	N:4	101
Raichur-8	EA	Rice Jowar	-	Tk : 24.28 WE : 1.22 T : 25.50	138.68	13.22	32.56	-	102
Raichur-9	EAg	Rice Jowar	-	WE : 4.05 GC : 16.69 T : 20.74	376.01	18.45	150.66	M:1,T:1	103
Raichur-11	EA	Rice Jowar	-	Tk : 55.16 WE : 1.62 GC : 18.21 T : 74.99	593.18	-	14.79	-	104
Raichur-15	EA	Rice Jowar	-	GC : 170.44 T : 170.44	1291.29	6.96	44.43	N:4,M:1,T:1	105

VILLAGE DIRECTORY

AMENITIES AND LAND USE

Taluk : Raichur

L.C. No.	Name of village	Total Area of the village (in hectares and ares)	Total Population and number of households		Amenities available (if not available within the village, a dash (-) may be shown in the column and next to it in brackets, the distance in broad ranges viz., -5 kms, 5-10 kms and 10+kms of the nearest place where the facility is available may be given)						Approach to village
					Educational	Medical	Drinking water	Post and Telegraph	Day or Days of the market/hat if any	Communications [Bus stop, Railway Station, Waterway]	
1	2	3	4a	4b	5	6	7	8	9	10	11
106	Pesaldinni	273.75						UN-INHABITED			
107	Deosugur	2781.63	3797	835	P_2M	H,RP	T,W,Hp	PO,Phone	-(10+)	BS	PR
108	Ganjhalli	1878.36	868	151	P_2M	-(-5)	W,Hp	PO	-(10+)	-(-5)	PR
109	Korvihal	862.71	517	108	P	-(10+)	W,Hp	-(-5)	-(10+)	BS	PR
110	Ramgaddi	122.18	6	1	-(-5)	-(-5)	R	-(-5)	-(10+)	-(-5)	PR
111	Korthkunda	1617.65	807	152	P	-(5-10)	W	PO	-(10+)	BS	PR
112	Mamadadoddi	321.17	699	141	P	-(5-10)	W,Hp	-(-5)	-(5-10)	BS	PR
113	Yergunta	813.57	746	138	P	-(10+)	W,Hp	-(-5)	-(5-10)	BS	PR
114	Sagamkunta	747.75	865	160	P	-(10+)	W,Hp	PO	-(5-10)	BS	PR
115	Ibrahimdoddi	603.41	551	109	P	-(10+)	W	-(-5)	-(5-10)	-(-5)	PR
116	Hanumandoddi	174.18	414	73	P	-(-5)	W,Hp	-(-5)	-(10+)	-(-5)	PR
117	Wadloor	1331.36	764	146	P	-(10+)	W,Hp	-(-5)	-(10+)	-(-5)	PR
118	Hegsanhalli	599.32	814	170	P	-(10+)	W,Hp	PO	-(10+)	BS	PR
119	Naglapur	112.43	60	10	-(-5)	-(10+)	W,Hp	-(-5)	-(10+)	-(-5)	PR
120	Bevinbenchi	873.64	475	83	P	-(10+)	W,Hp	-(-5)	-(10+)	-(-5)	PR
121	Srinivaspur	456.25	39	6	-(-5)	-(5-10)	W,Hp	-(-5)	-(10+)	-(-5)	PR
122	Hemberhal	580.83	671	132	P	-(5-10)	W,Hp	PO	-(10+)	BS	PR
123	Hanmapur	915.44	519	93	P_2	-(10+)	W,Hp	-(-5)	-(10+)	-(-5)	PR
124	Timmapur	679.91	581	116	P	-(-5)	W,Hp	-(-5)	-(10+)	-(-5)	PR
125	Arshagi	1891.40	867	190	P,M	-(5-10)	W,Hp	-(-5)	-(10+)	-(-5)	PR
126	Gurjapur	1157.36	548	96	P	-(5-10)	W,Hp	-(-5)	-(10+)	-(-5)	PR
127	Meerapur	838.51	367	69	P	-(-5)	W,Hp	-(-5)	-(10+)	-(-5)	PR
128	Timmapur	360.23	312	54	P	-(-5)	W,Hp	-(-5)	-(10+)	-(-5)	PR
129	Kadlur	2173.71	1310	278	P,M	-(5-10)	W,Hp	PO	-(10+)	-(-5)	PR
130	Karekal	472.62	316	67	P	-(-5)	W,Hp	-(-5)	-(10+)	-(-5)	PR
131	Rangapur	371.85	366	75	P	-(5-10)	W,Hp	-(-5)	-(10+)	-(-5)	PR
132	Yedlapur	805.36	1235	229	P	-(-5)	W,Hp	PO	-(10+)	-(-5)	PR
133	Chanderbanda	1986.86	1905	346	P,M	PHU	T,W,Hp	PO	-(10+)	BS	PR
134	Kadgamdoddi	199.28	489	79	P	-(-5)	W,Hp	-(-5)	-(5-10)	BS	PR
135	Katlakur	1626.52	1262	232	P	-(-5)	W	PO	-(5-10)	BS	PR
136	Polkamdoddi	353.03	264	51	P	-(10+)	W	-(-5)	-(5-10)	BS	PR
137	Shakwadi	782.48	814	136	P	-(10+)	W,Hp	-(-5)	-(10+)	BS	PR
138	Kadlur	1259.32	739	131	P	-(10+)	W	PO	-(10+)	-(-5)	PR
139	Ganmur	1004.42	969	180	P	-(-5)	W,Hp	PO	-(10+)	-(-5)	PR
140	Appandoddi	392.98	668	150	P	-(-5)	W,Hp	-(-5)	-(-5)	-(-5)	PR

VILLAGE DIRECTORY

AMENITIES AND LAND USE

Taluk : Raichur

Nearest Town and distance (in Kms.)	Power Supply	Staple food	Land use (area under different types of land use in hectares) Forest	Irrigated (by source of irrigation)	Un-irrigated	Culturable waste (including gauchar and groves)	Area not available for cultivation	Remarks including any place of religious, historical or archeological interest	L.C. No.
12	13	14	15	16	17	18	19	20	1
			-	GC : 17.42 T : 17.42	234.55	11.74	10.04	-	106
Raichur-19	EA	Rice Jowar	-	W : 1.62 WE : 4.86 T : 6.48	2467.32 -	9.04	298.79	N:40,M:10,C:10, T:10 A-II	107
Raichur-24	EA	Rice Jowar	-	Tk : 48.56 WE : 4.86 T : 53.42	1706.82	60.15	57.97	-	108
Raichur-29	EA	Rice Jowar	-	Tk : 39.66 W : 1.62 WE : 15.38 T : 56.66	651.57	50.00	104.48	-	109
Raichur-30	-	Rice Jowar	-	-	51.55	7.03	63.60	A-III	110
Raichur-26	EA	Rice Jowar	-	W : 4.86 WE : 18.61 GC : 67.03 T : 90.50	1285.15	52.54	189.46	M:1	111
Raichur-22	EA	Rice Jowar	-	W : 4.05 WE : 8.09 T : 12.14	286.19	13.36	9.48	-	112
Raichur-18	EA	Rice Jowar	-	Tk : 12.14 W : 1.62 WE : 7.28 T : 21.04	727.21	22.81	42.51	-	113
Raichur-15	EA	Rice Jowar	-	Tk : 14.16 W : 3.24 WE : 8.91 T : 26.31	681.71	28.32	11.41	-	114
Raichur-18	EA	Rice Jowar	-	-	554.84	32.19	16.38	-	115
Raichur-29	EA	Rice Jowar	-	-	152.38	16.49	5.31	-	116
Raichur-16	EA	Rice Jowar	-	-	1164.85	123.13	43.38	M:1	117
Raichur-14	EA	Rice Jowar	-	-	544.64	8.71	45.97	N:2,T:1	118
Raichur-16	-	Rice Jowar	-	-	109.24	-	3.19	-	119
Raichur-20	EA	Rice Jowar	-	-	856.62	6.08	10.94	-	120
Raichur-22	-	Rice Jowar	-	-	361.09	75.75	19.41	-	121
Raichur-24	-	Rice Jowar	-	-	576.97	-	3.86	-	122
Raichur-29	EA	Rice Jowar	-	-	892.32	-	23.12	-	123
Raichur-29	-	Rice Jowar	-	-	677.74	-	2.17	-	124
Raichur-35	EA	Rice Jowar	-	-	1761.90	16.63	112.87	-	125
Raichur-32	EA	Rice Jowar	-	-	1022.19	-	135.17	-	126
Raichur-20	EA	Rice Jowar	-	-	826.41	0.03	12.07	-	127
Raichur-25	-	Rice Jowar	-	-	344.48	-	15.75	-	128
Raichur-29	EA	Rice Jowar	-	W : 5.06 T : 5.06	1785.47	40.61	342.57	N:2,T:1 A-IV	129
Raichur-24	-	Rice Jowar	-	W : 0.81 T : 0.81	342.51	3.58	125.72	-	130
Raichur-24	-	Rice Jowar	-	-	356.22	6.11	9.52	-	131
Raichur-21	EA	Rice Jowar	-	W : 4.05 WE : 8.09 T : 12.14	714.34	0.17	78.71	N:8,M:1,T:2	132
Raichur-11	EA	Rice Jowar	102.39	Tk : 121.06 W : 8.35 WE : 12.24 T : 141.65	1251.13	205.74	285.95	N:18,M:2	133
Raichur-10	EA	Rice Jowar	-	Tk : 20.24 T : 20.24	141.43	13.47	24.14	N:2	134
Raichur-18	EA	Rice Jowar	28.75	Tk : 115.79 W : 2.83 WE : 8.50 T : 127.12	1176.08	190.97	103.60	-	135
Raichur-18	EA	Rice Jowar	-	Tk : 8.09 T : 8.09	344.94	-	-	-	136
Raichur-11	EA	Rice Jowar	-	Tk : 30.87 WE : 8.09 T : 38.96	689.52	19.42	34.58	-	137
Raichur-14	EA	Rice Jowar	-	Tk : 36.12 WE : 16.19 T : 52.31	1090.75	43.71	72.55	-	138
Raichur-14	EA	Rice Jowar	-	Tk : 42.90 W : 9.44 WE : 20.23 T : 72.57	811.67	43.29	76.89	-	139
Raichur-17	EA	Rice Jowar	-	WE : 6.74 T : 6.74.	287.04	46.59	52.61	M:1	140

VILLAGE DIRECTORY

AMENITIES AND LAND USE

Taluk : Raichur

L.C. No.	Name of village	Total Area of the village (in hectares and ares)	Total Population and number of households		Amenities available (if not available within the village, a dash (-) may be shown in the column and next to it in brackets, the distance in broad ranges viz., -5 kms, 5-10 kms and 10+kms of the nearest place where the facility is available may be given)						Approach to village
					Educational	Medical	Drinking water	Post and Telegraph	Day or Days of the market/hat if any	Communications [Bus stop, Railway Station, Waterway]	
1	2	3	4a	4b	5	6	7	8	9	10	11
141	Madmandoddi	346.67	198	35	P	-(10+)	W	-(-5)	-(5-10)	-(-5)	PR
142	Raldoddi	362.74	403	74	P	-(10+)	W,Hp	-(-5)	-(5-10)	-(-5)	PR
143	Wadpalli	945.42	868	171	P	-(10+)	W,Hp	-(-5)	-(5-10)	-(-5)	PR
144	Dongarampur	1450.90	1273	226	P	-(10+)	W,Hp	PO	-(10+)	BS	PR
145	Mangigaddi	383.49	66	11	-(-5)	-(5-10)	R	-(-5)	-(10+)	-(-5)	PR
146	Korvakhurd	605.44	309	50	P	-(5-10)	R	-(-5)	-(10+)	-(-5)	PR
147	Agrahar	386.07	40	15	-(-5)	-(-5)	R	-(-5)	-(10+)	-(-5)	PR
148	Korvakalah	785.02	369	79	P	-(-5)	R	-(-5)	-(10+)	-(-5)	PR
149	Budidipad	953.99	588	133	P	-(-5)	W,Hp	-(-5)	-(10+)	BS	PR
150	Kurtipali	494.86	83	15	-(-5)	-(-5)	W,Hp	-(-5)	-(5-10)	BS	PR
151	Athkur	2702.79	2517	525	P_3	RP	W,Hp	PO	-(5-10)	BS	PR
152	Gajerhal	616.53	670	120	P	-(-5)	W,Hp	-(-5)	-(-5)	BS	PR
153	Yapaldinni	818.81	1127	216	P.M	PHU,RP	W,Hp	PO	Thursday	BS	PR
154	Palwaldoddi	410.76	259	54	P	-(-5)	W,Hp	-(-5)	-(-5)	BS	PR
155	Kothdoddi	216.67	88	23	P	-(-5)	W,Hp	-(-5)	-(-5)	-(-5)	PR
156	Nagandoddi	484.93	461	92	P	-(-5)	W,Hp	-(-5)	-(-5)	BS	PR
157	Arsigera	623.40	462	98	P	-(-5)	W,Hp	-(-5)	-(5-10)	-(-5)	PR
158	Wadlamdoddi	163.56	267	45	P	-(-5)	W,Hp	-(-5)	-(10+)	-(-5)	PR
159	Mandalgera	400.47	733	133	P	-(-5)	W	-(-5)	-(10+)	BS	PR
160	Singnodi	1514.60	1435	256	P_2	RP	W	PO	-(10+)	BS	PR
	Total	**151267.60**	**149227**	**27873**							

VILLAGE DIRECTORY

AMENITIES AND LAND USE

Taluk : Raichur

Nearest Town and distance (in Kms.)	Power Supply	Staple food	Land use (area under different types of land use in hectares) Forest	Irrigated (by source of irrigation)	Un-irrigated	Culturable waste (including gauchar and groves)	Area not available for cultivation	Remarks including any place of religious, historical or archeological interest	L.C. No.
12	13	14	15	16	17	18	19	20	1
Raichur-16	EA	Rice Jowar	-	Tk : 4.54 W : 6.07 T : 10.61	310.52	17.02	8.52	-	141
Raichur-19	EA	Rice Jowar	-	-	340.93	-	21.81	-	142
Raichur-24	EA	Rice Jowar	-	Tk : 29.64 T : 29.64	794.69	93.59	27.50	-	143
Raichur-30	EA	Rice Jowar	20.24	Tk : 36.52 W : 4.05 WE : 11.59 T : 52.16	1134.44	182.95	61.11	N:6,M:1	144
Raichur-35	-	Rice Jowar	-	-	138.96	-	244.53	-	145
Raichur-32	EA	Rice Jowar	-	-	309.15	12.51	283.78	-	146
Raichur-38	EA	Rice Jowar	-	-	100.45	3.76	281.86	-	147
Raichur-35	EA	Rice Jowar	-	-	403.96	19.17	361.89	A-V	148
Raichur-25	EA	Rice Jowar	-	-	738.02	115.75	100.22	N:2,M:2	149
Raichur-22	-	Rice Jowar	-	-	354.29	76.63	63.94	-	150
Raichur-32	EA	Rice Jowar	-	Tk : 113.32 T : 113.32	2458.35	95.10	36.02	N:6	151
Raichur-20	EA	Rice Jowar	-	-	482.52	120.61	13.40	N:4	152
Raichur-19	EA	Rice Jowar	20.46	Tk : 20.24 W : 10.12 WE : 27.51 T : 57.87	606.75	20.23	113.50	N:12,M:3	153
Raichur-15	EA	Rice Jowar	46.54	Tk : 4.12 WE : 6.07 T : 10.19	203.49	116.11	34.43	-	154
Raichur-19	EA	Rice Jowar	-	Tk : 14.37 W : 8.90 WE : 4.05 T : 27.32	157.82	12.70	18.83	-	155
Raichur-14	EA	Rice Jowar	-	Tk : 32.28 WE : 8.10 T : 40.38	312.66	46.80	85.09	-	156
Raichur-15	EA	Rice Jowar	-	Tk : 32.62 T : 32.62	447.09	84.28	59.41	N:2,M:2	157
Raichur-16	EA	Rice Jowar	-	-	129.30	28.33	5.93	-	158
Raichur-15	EA	Rice Jowar	-	-	352.59	42.89	4.99	N:2	159
Raichur-11	EA	Rice Jowar	-	-	1223.92	277.49	13.19	N:10,M:3,C:1, T:1	160
				W : 155.54 WE : 461.97 Tk : 2733.63 GC : 5097.49 O : 89.43					
			2461.65	**T : 8538.06**	**120800.08**	**7415.76**	**12052.05**		

SINDHNUR TALUK

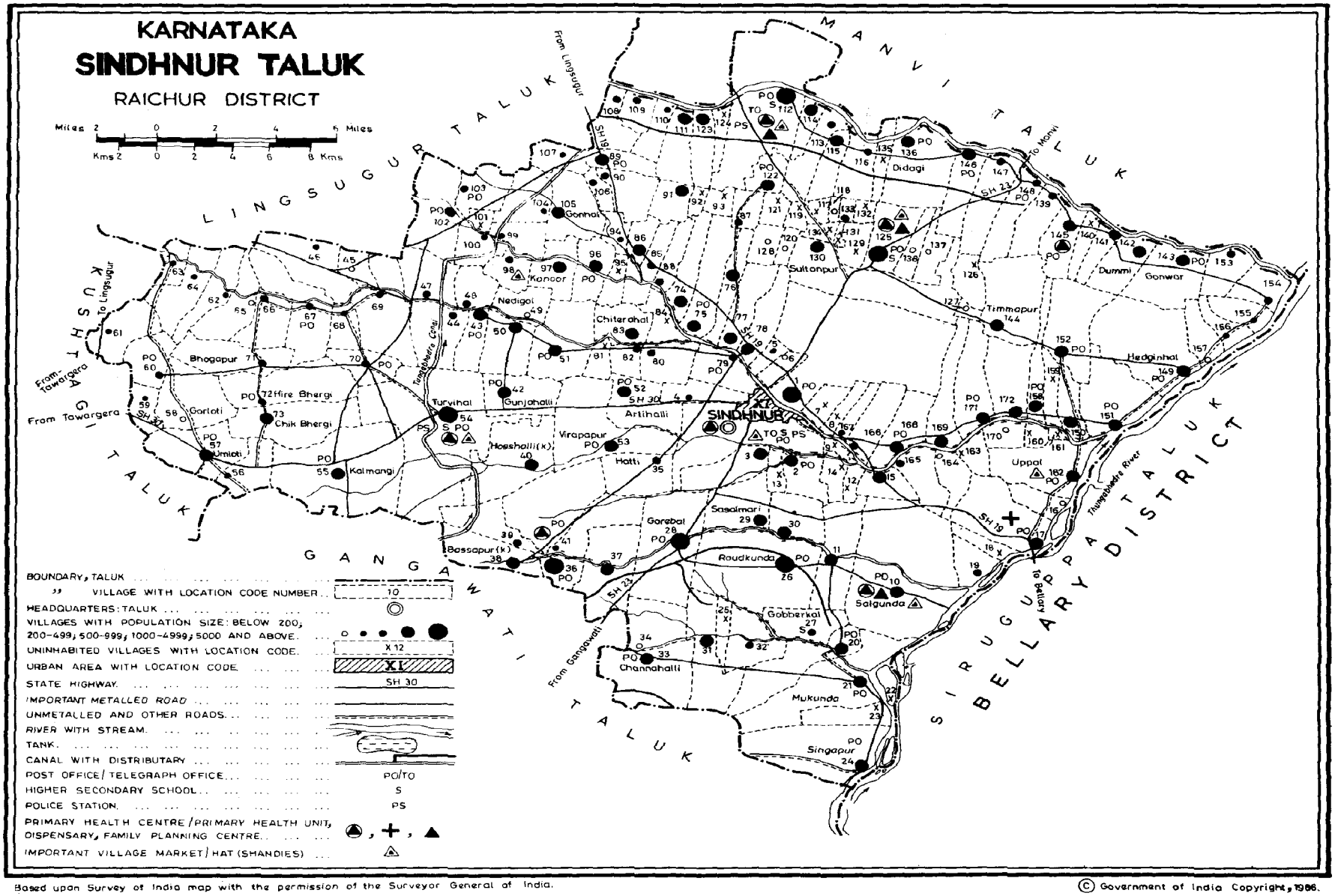

Based upon Survey of India map with the permission of the Surveyor General of India.

© Government of India Copyright, 1986.

ALPHABETICAL LIST OF VILLAGES

TALUK : SINDHNUR

Sl. No.	Name of Village	1981 Census L.C. No.	Population 1971	Population 1981
1	2	3	4	5
1	Albnur	171	1278	1387
2	Amarapur	2	1049	1216
3	Amarapur Khadehola	128	..	196
4	Arlihalli	25	..	..
5	Arlihalli	52	796	1154
6	Arlihalli (Simth Mavinmadu)	23	..	..
7	Ayyanur	154	921	954
8	Baderli	158	919	1027
9	Bagalapur	45	60	82
10	Balganur	112	4675	5894
11	Banniganur	147	557	838
12	Bassapur	18	14	..
13	Bassapur	88	471	890
14	Bassapur (K) [Bassapur]	38	1168	2162
15	Belgurki	169	1066	1714
16	Belliganur	113	626	715
17	Bendlhatti (Bendalhatti)	119	..	..
18	Bhiramgondal	92	..	..
19	Bhogapur	71	1024	529
20	Bommanhal	64	445	295
21	Bommanhal	82	551	778
22	Boppur	47	846	844
23	Buddinni	115	463	1165
24	Budiwal (Budihal)	15	791	2989
25	Bukanhatti	56	504	310
26	Butaldinni	78	732	2340
27	Channahalli	33	1720	2496
28	Chikbhergi	73	1020	1056
29	Chikkkadbur	109	396	714
30	Cincheri	16	8	6
31	Chintamandoddi	155	263	291
32	Chiterahal	83	402	1911
33	Chitrali	156	229	222
34	Deensamudra	91	815	1142
35	Devergudi	80	817	773
36	Dhadesugur	17	1775	2052
37	Dibbankhera (Dibbankheda)	138	..	48
38	Didagi	136	1322	1760
39	Dumti	142	741	1157
40	Gadertagi	69	727	746
41	Giniwar	150	1364	1307
42	Gobberkal	27	518	912
43	Gomersi	166	770	967
44	Gonaganur	170	120	143
45	Gonhal	105	839	1124
46	Gonwar	143	1327	1911
47	Gorebal	28	4412	8642
48	Gorloti	58	316	160
49	Goudanbhavi	122	982	1885
50	Govindnaikandoddi	114	..	1285
51	Gudadur	89	810	1007
52	Gudgaldinni	100	267	343
53	Gudinal	68	350	345
54	Gunda	66	780	656
55	Gunjanalli	42	1541	2640
56	Hanchinhal	98	361	935
57	Hanchinhal (K)	37	1198	1857
58	Hanumapur (Hanmapur)	41	1645	301
59	Hanpanhal	102	850	1072
60	Harapur	86	443	1173
61	Haretnur	172	633	1399
62	Hasamakal	90	612	983
63	Hatti	35	443	645
64	Hattigud	70	917	968
65	Hedagibal	99	..	245
66	Hedginhal	149	927	1172
67	Hirebnergi	72	733	517
68	Hogernhal	67	884	844
69	Hokarani	46	609	467
70	Hosalapur	4	..	444
71	Hosshalli (K)	40	1147	2240
72	Hosshalli	3	856	1465
73	Huda	20	1389	1521
74	Hulgunchi	153	663	908
75	Hullur	123	852	1040
76	Jalihal	36	2646	12601
77	Jalihatti	93	..	..
78	Jalwadgi	116	594	787
79	Jambanmathanhalli	39	611	642
80	Jangamerhatti (N)	133	582	574
81	Jangamerhatti (B)	134	..	..
82	Jawalgera	125	3920	5898
83	Jogaldinni	101	..	..
84	Joladarasi	8	..	..
85	Jugalapur	120	..	43
86	Kallur	77	525	1713
87	Kalmangi	55	1806	1904
88	Kaniganhalu	48	490	703
89	Kanakraddi Khadehola	127	..	30
90	Kannari	165	470	600
91	Kanoor	97	629	1079
92	Kardchalami	59	214	234
93	Katerki	163	..	..
94	Kathankhatti	110	157	263
95	Keggal	12	..	..
96	Kengal	19	754	852
97	Kholabal	96	867	1178
98	Konganaikandoddi	118	..	41
99	Konganaikandoddi	131	..	..
100	Konganhatti (D) (Konganhatti T.B.P.Camp)	6	957	48
101	Konthanur (Konthapur)	34	9	86
102	Kunnatgi	74	720	1205
103	Kurtkota	22	..	..
104	Kurukunda	51	1114	1833
105	Lingapur	161	..	..
106	Locknaikandoddi	132	..	..
107	Madsirwar	168	982	1040
108	Mahampur	63	321	200
109	Malakapur	30	1076	1764
110	Maldinni	164	35	72
111	Maldinni Khadehola	126	..	..
112	Mallapur	79	634	731
113	Mandahosur	140	..	..
114	Manganhal	84	..	..
115	Maranhal	104	327	420
116	Maskihatti	117	..	..
117	Matur	44	412	637
118	Mavinmadu	32	618	684
119	Muddapur	94	130	207
120	Mukunda	21	1704	2109

ALPHABETICAL LIST OF VILLAGES

TALUK : SINDHNUR

Sl. No.	Name of Village	1981 Census L.C. No.	Population	
			1971	1981
1	2	3	4	5
121	Mullur	76	834	1773
122	Mullur (U)	61	389	415
123	Naganhatti	121	..	..
124	Nandikal	13	..	..
125	Nanjaldinni	103	580	522
126	Nedigol	49	307	499
127	Pagadadinni	75	1210	2354
128	Parampur	107	437	419
129	Puldinni	141	877	1113
130	Puldinni	160	..	..
131	Pulmeswardinni	157	211	193
132	Putkanhal	95	5	..
133	Ragalparvi	145	1203	1613
134	Ramathanhal	146	986	1112
135	Rangadahalli	14	..	..
136	Rangapur	106	334	730
137	Ratanapur	62	284	339
138	Roudkunda	26	3013	5409
139	Salgunda	10	3439	4640
140	Sankanhal	65	194	182
141	Sankanur	108	252	755
142	Sasalmari	29	1090	3214
143	Sashalli	9	..	..
144	Shankerband.	124	..	..
145	Siddapur	7	..	..
146	Siddrampur	31	1191	1636
147	Sindhnur (Rural)	1	4273	9869
148	Singapur	24	1302	1299
149	Siranguddi	135	..	..
150	Sivajawalgera	129	..	..
151	Somlapur	11	2453	1640
152	Sultanpur	130	816	1436
153	Tidgol	50	890	1334
154	Timmapur	144	937	1637
155	Tippanhatti	87	510	997
156	Turkanhatti	137	..	85
157	Turvihal	54	4639	6989
158	Udbal (Jagir)	167	410	472
159	Udbal (Umli)	111	907	1302
160	Umloti	57	1171	1279
161	Uppal	162	1235	1354
162	Uppaldoddi (Umli)	43	744	1002
163	Uppaldoddi	81	..	..
164	Vengalapur	159	..	..
165	Virapapur	53	1780	4134
166	Virapur	60	665	718
167	Walbellary	151	848	1011
168	Walkamdinni	139	760	957
169	Yapalparvi	148	488	567
170	Yeddaldoddi	152	1151	1314
171	Yelekudalgi	85	793	998
172	Yelragi	5	..	217

SINDHNUR TALUK

VILLAGE DIRECTORY

AMENITIES AND LAND USE

Taluk : Sindhnur

L.C. No.	Name of village	Total Area of the village (in hectares and ares)	Total Population and number of households		Amenities available (if not available within the village, a dash (-) may be shown in the column and next to it in brackets, the distance in broad ranges viz., -5 kms, 5-10 kms and 10+kms of the nearest place where the facility is available may be given)						Approach to village
					Educational	Medical	Drinking water	Post and Telegraph	Day or Days of the market/hat if any	Communications [Bus stop, Railway Station, Waterway]	
1	2	3	4a	4b	5	6	7	8	9	10	11
1	Sindhnur (Rural)	7051.44	9869	1811	P_4M_2	RP	W,T	PO,Phone	-(-5)	BS	PR
2	Amarapur	597.16	1216	215	P	-(5-10)	Hp,C	PO	-(5-10)	-(-5)	KR
3	Hosshalli	937.54	1465	293	P	-(5-10)	W,C	-(-5)	-(5-10)	BS	PR
4	Hosalapur	528.60	444	100	-(-5)	-(-5)	O	-(-5)	-(-5)	-(-5)	KR
5	Yelragi	266.32	217	47	-(-5)	-(-5)	C	-(-5)	-(-5)	BS	PR
6	Konganhatti	347.14	48	12	-(-5)	-(-5)	C	-(-5)	-(-5)	BS	PR
7	Siddapur	393.44						UN-INHABITED			
8	Joladarasi	307.19						UN-INHABITED			
9	Sashalli	134.31						UN-INHABITED			
10	Salgunda	4785.56	4640	852	P_2M	PHC FPC	R,W, Hp,C	PO, Phone	Friday	BS	KR
11	Somlapur	1349.16	1640	310	P,M	-(-5)	W	-(-5)	-(-5)	BS	KR
12	Keggal	319.45						UN-INHABITED			
13	Nandikal	241.86						UN-INHABITED			
14	Rangadahalli	252.89						UN-INHABITED			
15	Budiwal	522.34	2989	552	P_2	-(-5)	Hp,C	-(-5)	-(5-10)	BS	PR
16	Cincheri	458.14	6	1	-(-5)	-(-5)	O	-(-5)	-(5-10)	BS	PR
17	Dhadesugur	1725.70	2052	404	P_2M	D	R,Hp,C	PO	-(5-10)	BS	PR
18	Bassapur	267.95						UN-INHABITED			
19	Kengal	602.61	852	144	P	-(-5)	R,Hp,W	-(-5)	-(10+)	-(-5)	KR
20	Huda	1385.76	1521	257	P,M	-(5-10)	W,Hp	PO	-(10+)	BS	KR
21	Mukunda	2659.31	2109	407	P_2M	-(10+)	R,W,Hp	PO	-(10+)	-(-5)	KR
22	Kurtkota	139.00						UN-INHABITED			
23	Arlihalli (Simth Mavinmadu)	643.30						UN-INHABITED			
24	Singapur	2193.21	1299	250	P	-(10+)	R,Hp	PO	-(10+)	-(-5)	KR
25	Arlihalli	290.21						UN-INHABITED			
26	Roudkunda	3074.66	5409	1002	P_2M	-(-5)	N,C,T, Hp	PO, Phone	-(10+)	BS	PR
27	Gobberkal	848.52	912	157	P,H	-(-5)	C,W	-(-5)	-(10+)	-(-5)	KR
28	Gorebal	2413.74	8642	1736	P_4M	RP_3	T,C	PO,Phone	-(10+)	BS	PR
29	Sasalmari	1097.37	3214	670	P_3M	RP_2	W,Hp,C	-(-5)	-(5-10)	BS	PR
30	Malakapur	874.32	1764	365	P_2	RP	W,Hp,C	-(-5)	-(5-10)	BS	PR
31	Siddrampur	1432.47	1636	293	P	-(-5)	Hp,C	-(-5)	-(10+)	BS	KR
32	Mavinmadu	926.60	684	133	P	-(-5)	C	-(-5)	-(10+)	BS	KR
33	Channahalli	1849.82	2496	455	P_2M	RP	W,C	PO	-(10+)	BS	KR
34	Konthanur	977.37	86	18	-(-5)	-(-5)	O	-(-5)	-(10+)	-(-5)	KR
35	Hatti	957.65	645	121	P	-(5-10)	W,C	-(5-10)	-(10+)	-(-5)	KR

VILLAGE DIRECTORY

AMENITIES AND LAND USE

Taluk : Sindhnur

Nearest Town and distance (in Kms.)	Power Supply	Staple food	Land use (area under different types of land use in hectares) Forest	Irrigated (by source of irrigation)	Un-irrigated	Culturable waste (including gauchar and groves)	Area not available for cultivation	Remarks including any place of religious, historical or archeological interest	L.C. No.
12	13	14	15	16	17	18	19	20	1
Sindhnur-0	EA	Rice Jowar	-	GC : 839.65 T : 839.65	3944.40	2237.10	30.29	N:98,M:17,C:10 T:10	1
Sindhnur-7	EA	Rice Jowar	-	GC : 145.47 T : 145.47	402.37	21.89	27.43	N:3	2
Sindhnur-6	EA	Rice Jowar	-	GC : 289.16 T : 289.16	370.34	242.14	35.90	T:1	3
Sindhnur-5	-	Rice Jowar	-	GC : 144.51 T : 144.51	276.01	30.90	77.18	-	4
Sindhnur-4	-	Rice Jowar	-	GC : 66.78 T : 66.78	174.83	4.52	20.19	N:1,M:1,T:1	5
Sindhnur-2	EA	Rice Jowar	-	GC : 109.63 T : 109.63	85.64	110.59	41.28	-	6
			-	GC : 24.67 T : 24.67	315.78	16.54	36.45	-	7
			-	GC : 22.66 T : 22.66	217.30	59.63	7.60	-	8
			-	-	111.86	3.83	18.62	-	9
Sindhnur-12	EA	Rice Jowar	440.52	GC : 611.70 T : 611.70	3102.08	577.92	53.34	N:13,T:1	10
Sindhnur-20	EA	Rice Jowar	75.90	GC : 447.75 T : 447.75	583.53	89.00	152.98	N:3 A-I	11
			-	GC : 16.09 T : 16.09	288.51	-	14.85	-	12
			-	GC : 74.64 T : 74.64	156.29	-	10.93	-	13
			-	GC : 41.66 T : 41.66	148.39	30.44	32.40	-	14
Sindhnur-10	EA	Rice Jowar	-	GC : 215.23 T : 215.23	277.74	1.07	28.30	N:10,M:4,T:2	15
Sindhnur-22	-	Rice Jowar	-	GC : 4.45 T : 4.45	369.31	10.21	74.17	-	16
Siruguppa-5	EA	Rice Jowar	0.30	GC : 112.91 T : 112.91	1364.92	50.06	197.51	N:45,M:2, C:2,T:2	17
			1.16	GC : 6.27 T : 6.27	201.64	6.38	52.50	-	18
Siruguppa-7	EA	Rice Jowar	-	W : 17.00 T : 17.00	457.08	10.24	118.29	N:5,M:1,T:1	19
Sindhnur-23	EA	Jowar Rice	19.70	GC : 101.18 T : 101.18	1159.43	13.40	92.05	N:15	20
Sindhnur-18	EA	Rice Jowar	195.56	GC : 182.12 T : 182.12	1731.21	-	550.42	N:10,M:1,T:1 A-II	21
			-	-	81.11	-	57.89	-	22
			-	GC : 10.12 T : 10.12	485.19	-	147.99	-	23
Siruguppa-24	-	Rice Jowar	-	GC : 129.50 T : 129.50	1725.71	68.15	269.85	N:5,T:1	24
			-	GC : 19.68 T : 19.68	258.03	-	12.50	-	25
Sindhnur-16	EA	Rice Jowar	53.93	GC : 563.95 T : 563.95	2244.31	50.37	162.10	N:21,M:6 A-III	26
Sindhnur-22	EA	Rice Jowar	-	GC : 197.26 T : 197.26	554.37	41.30	55.59	N:4	27
Sindhnur-10	EA	Rice Jowar	-	GC : 1690.84 T : 1690.84	647.07	-	75.83	N:55,M:18, C:1,T:10	28
Sindhnur-10	EA	Jowar Rice	-	GC : 1043.75 T : 1043.75	9.98	-	43.64	N:17,M:12, T:2	29
Sindhnur-11	EA	Jowar Rice	-	GC : 526.57 T : 526.57	76.52	238.19	33.04	N:8,M:5, C:1,T:1	30
Sindhnur-25	EA	Jowar Rice	-	GC : 173.69 T : 173.69	1135.68	34.00	89.10	N:3,M:2,C:1	31
Sindhnur-26	-	Jowar Rice	-	GC : 17.48 T : 17.48	851.50	-	57.62	N:8,M:1,T:3	32
Sindhnur-22	EA	Jowar Rice	77.39	GC : 505.38 T : 505.38	971.32	127.07	168.66	N:3,M:2,T:2	33
Sindhnur-20	-	Jowar Rice	-	GC : 681.88 T : 681.88	205.86	21.04	68.59	-	34
Sindhnur-7	-	Jowar Rice	-	GC : 272.14 T : 272.14	669.10	4.00	12.41	N:2,M:1,T:3	35

VILLAGE DIRECTORY

AMENITIES AND LAND USE

Taluk : Sindhnur

L.C. No.	Name of village	Total Area of the village (in hectares and ares)	Total Population and number of households		Amenities available (if not available within the village, a dash (-) may be shown in the column and next to it in brackets, the distance in broad ranges viz., -5 kms, 5-10 kms and 10+kms of the nearest place where the facility is available may be given)						Approach to village
					Educational	Medical	Drinking water	Post and Telegraph	Day or Days of the market/hat if any	Communications [Bus stop, Railway Station, Waterway]	
1	2	3	4a	4b	5	6	7	8	9	10	11
36	Jalihal	2270.45	12601	2593	P_4M_3	PHU RP_{10}	Hp,C	PO	-(10+)	BS	PR
37	Hanchinhal (K)	1646.73	1857	357	P	-(-5)	C	-(-5)	-(10+)	BS	PR
38	Bassapur (K)	1170.23	2162	426	P_2	RP_2	W,C	-(-5)	-(10+)	BS	KR
39	Jambanmathan-halli	730.58	642	120	P	-(-5)	W,Hp,C	-(5-10)	-(10+)	BS	KR
40	Hosshalli (K)	1959.33	2240	451	P	-(10+)	Hp,C	-(-5)	-(10+)	-(-5)	KR
41	Hanumapur	907.30	301	55	-(-5)	-(-5)	W	-(-5)	-(10+)	BS	KR
42	Gunjahalli	1087.49	2640	473	P_2M	-(10+)	Hp,C	PO,Phone	-(10+)	BS	PR
43	Uppaldoddi (Umli)	491.46	1002	173	P_2M	-(10+)	W,C	PO	-(10+)	-(5-10)	KR
44	Matur	1122.03	637	123	P	-(10+)	W,C	-(-5)	-(10+)	-(5-10)	KR
45	Bagalapur	400.94	82	15	-(-5)	-(10+)	W	-(-5)	-(10+)	-(10+)	KR
46	Hokarni	1218.47	467	99	P	-(5-10)	W,C	-(5-10)	-(10+)	-(10+)	KR
47	Boppur	930.85	844	157	P	RP	W,C	-(5-10)	-(10+)	-(10+)	KR
48	Kaniganhalu	562.65	703	127	P_2	-(-5)	W,C	-(-5)	-(10+)	-(5-10)	KR
49	Nedigol	596.08	499	94	P	-(5-10)	C	-(-5)	-(10+)	-(10+)	KR
50	Tidgol	917.40	1334	220	P	-(5-10)	C,W	-(-5)	-(10+)	-(10+)	KR
51	Kurukunda	1519.26	1833	300	P,M	-(10+)	Hp,C	PO	-(10+)	-(10+)	KR
52	Arlihalli	417.84	1154	205	P,M	-(5-10)	Hp,C	PO	-(5-10)	BS	PR
53	Virapapur	2968.47	4134	783	P,M	-(5-10)	Hp,W,C	PO	-(5-10)	BS	PR
54	Turvihal	4874.17	6989	1351	P_3M,H	PHU	Hp,W,C	PO,Phone	Saturday	BS	PR
55	Kalmangi	3415.90	1904	313	P,M	-(5-10)	W	PO	-(5-10)	BS	PR
56	Bukanhatti	721.38	310	74	P	-(5-10)	W	-(-5)	-(5-10)	-(-5)	KR
57	Umloti	1273.13	1279	233	P,M	-(10+)	W	PO	-(10+)	BS	PR
58	Gorloti	1374.96	160	37	P	-(10+)	W	-(-5)	-(10+)	-(5-10)	KR
59	Kardchalami	481.62	234	43	P	-(10+)	W	-(-5)	-(10+)	-(5-10)	KR
60	Virapur	688.97	718	109	P	-(10+)	W	PO	-(10+)	-(5-10)	KR
61	Mullur (U)	1058.04	415	68	P	-(10+)	W	-(-5)	-(10+)	-(5-10)	KR
62	Ratnapur	797.22	339	50	P	-(10+)	W	-(-5)	-(10+)	-(10+)	KR
63	Mahampur	350.47	200	48	P	-(10+)	W	-(-5)	-(10+)	-(5-10)	KR
64	Bommanhal	986.54	295	64	P	-(10+)	W	-(-5)	-(10+)	-(10+)	KR
65	Sankanhal	659.53	182	28	P	-(5-10)	W	-(-5)	-(10+)	-(5-10)	KR
66	Gunda	1086.46	656	130	P,M	-(10+)	W,C	-(-5)	-(10+)	-(10+)	KR
67	Hogernhal	1452.45	844	139	P,M	-(5-10)	Hp,C	PO	-(10+)	-(10+)	KR
68	Gudihal	463.88	345	65	P	-(5-10)	W,Hp	-(-5)	-(5-10)	-(5-10)	KR
69	Gadertagi	1587.86	746	129	P	-(-5)	W,C	-(-5)	-(5-10)	-(5-10)	KR
70	Hattigud	585.77	968	186	P	-(5-10)	Hp,Tk	PO	-(5-10)	-(5-10)	KR

VILLAGE DIRECTORY

AMENITIES AND LAND USE

Taluk : Sindhnur

Nearest Town and distance (in Kms.)	Power Supply	Staple food	Land use (area under different types of land use in hectares) Forest	Irrigated (by source of irrigation)	Un-irrigated	Culturable waste (including gauchar and groves)	Area not available for cultivation	Remarks including any place of religious, historical or archeological interest	L.C. No.
12	13	14	15	16	17	18	19	20	1
Sindhnur-14	EA	Jowar Rice	-	GC : 1776.19 T : 1776.19	409.14	44.67	40.45	N:38,M:36, T:25	36
Sindhnur-13	EA	Jowar Rice	-	GC : 1256.59 T : 1256.59	334.29	-	55.85	N:11,M:2,T:2	37
Sindhnur-14	-	Jowar Rice	-	GC : 695.27 T : 695.27	364.88	25.60	84.48	N:6	38
Sindhnur-16	EA	Jowar Rice	-	GC : 293.41 T : 293.41	375.46	31.10	30.61	N:8,M:1	39
Sindhnur-16	-	Jowar Rice	-	GC : 1584.62 T : 1584.62	327.72	14.69	32.30	N:24,T:1	40
Sindhnur-19	EA	Jowar Rice	-	GC : 836.92 T : 836.92	19.84	5.01	45.53	-	41
Sindhnur-12	-	Jowar Rice	-	GC : 707.92 T : 707.92	287.40	44.62	47.55	N:4,M:3,T:3	42
Sindhnur-14	-	Jowar Rice	-	GC : 213.49 T : 213.49	130.91	83.97	63.09	-	43
Sindhnur-16	-	Jowar Rice	-	GC : 180.44 T : 180.44	781.50	66.10	93.99	M:1	44
Sindhnur-22	-	Jowar Millets	19.26	-	301.26	23.58	56.84	-	45
Sindhnur-20	-	Jowar Millets	111.10	-	951.89	94.85	60.63	-	46
Sindhnur-22	-	Jowar Millets	-	-	853.71	24.78	52.36	-	47
Sindhnur-20	-	Jowar Millets	-	GC : 170.65 T : 170.65	217.08	115.06	59.86	-	48
Sindhnur-16	EA	Jowar Rice	1.89	GC : 205.97 T : 205.97	135.70	122.33	130.19	-	49
Sindhnur-16	EA	Jowar Rice	-	GC : 280.11 T : 280.11	332.21	262.50	42.58	T:2	50
Sindhnur-10	EA	Jowar Rice	-	GC : 242.56 T : 242.56	949.78	123.58	203.34	T:1	51
Sindhnur-9	EA	Jowar Rice	-	GC : 70.62 T : 70.62	198.40	70.90	77.92	N:2	52
Sindhnur-7	EA	Jowar Rice	10.73	GC : 797.01 T : 797.01	1510.04	511.36	139.33	N:15,M:4,T:3	53
Sindhnur-18	EA	Jowar Rice	2.77	GC : 1326.31 T : 1326.31	3358.63	58.05	128.41	N:25,M:5,T:6	54
Sindhnur-26	EA	Jowar Rice	374.16	-	2974.71	23.34	43.69	N:2,M:2,T:1	55
Sindhnur-32	EA	Jowar Millets	-	-	672.96	40.75	7.67	-	56
Sindhnur-34	EA	Jowar Millets	43.01	-	1124.63	97.13	8.36	-	57
Sindhnur-38	EA	Jowar Millets	-	-	1227.87	142.58	4.51	-	58
Sindhnur-38	-	Jowar Millets	-	-	417.29	61.65	2.68	-	59
Sindhnur-40	-	Jowar Millets	-	-	610.74	55.65	22.58	-	60
Kushtagi-27	-	Jowar Millets	36.32	-	986.67	24.61	10.44	-	61
Sindhnur-32	-	Jowar Millets	201.73	-	572.16	17.11	6.22	-	62
Sindhnur-35	-	Jowar Millets	74.93	-	264.36	10.53	0.65	-	63
Sindhnur-34	-	Jowar Millets	349.25	-	607.53	28.45	1.31	-	64
Sindhnur-30	-	Jowar Millets	-	-	544.65	100.59	14.29	-	65
Sindhnur-30	-	Jowar Millets	-	-	977.90	86.93	21.63	-	66
Sindhnur-29	-	Jowar Millets	-	-	1270.72	139.20	42.53	-	67
Sindhnur-29	-	Jowar Millets	-	-	445.31	3.51	15.06	-	68
Sindhnur-26	-	Jowar Millets	-	-	1510.37	24.42	53.07	-	69
Sindhnur-27	-	Jowar Millets	-	-	539.96	24.29	21.52	-	70

VILLAGE DIRECTORY

AMENITIES AND LAND USE

Taluk : Sindhnur

L.C. No.	Name of village	Total Area of the village (in hectares and ares)	Total Population and number of households		Amenities available (if not available within the village, a dash (-) may be shown in the column and next to it in brackets, the distance in broad ranges viz.. -5 kms, 5-10 kms and 10+kms of the nearest place where the facility is available may be given)						Approach to village
					Educational	Medical	Drinking water	Post and Telegraph	Day or Days of the market/hat if any	Communications [Bus stop, Railway Station, Waterway]	
1	2	3	4a	4b	5	6	7	8	9	10	11
71	Bhogapur	1114.79	529	107	P	-(10+)	W	-(-5)	-(10+)	-(5-10)	KR
72	Hirebhergi	1702.87	517	107	P	-(10+)	W,Hp	PO	-(10+)	-(10+)	KR
73	Chikbhergi	1599.96	1056	195	P	-(10+)	W	-(-5)	-(10+)	-(10+)	KR
74	Kunnatgi	883.56	1205	252	P	-(-5)	W,Hp,C	-(-5)	-(10+)	BS	PR
75	Pagadadinni	1057.58	2354	474	P_2M	RP_2	W,Hp,C	PO	-(5-10)	BS	PR
76	Mullur	749.92	1773	361	P	RP	Hp,C	-(-5)	-(-5)	BS	PR
77	Kallur	776.89	1713	313	P	-(-5)	Hp,C	-(-5)	-(-5)	BS	PR
78	Butaldinni	805.87	2340	464	P	-(-5)	Hp,C	-(-5)	-(-5)	BS	PR
79	Mallapur	759.30	731	130	P,M	-(-5)	W,C	PO	-(-5)	-(-5)	KR
80	Devergudi	889.36	773	147	P	-(-5)	W,C	-(-5)	-(-5)	-(-5)	PR
81	Uppaldoddi	292.84					UN-INHABITED				
82	Bommanhal	360.37	778	128	P	-(5-10)	W,C	-(-5)	-(5-10)	BS	PR
83	Chiterahal	712.52	1911	387	P	-(5-10)	Hp,C	-(-5)	-(5-10)	BS	PR
84	Manganhal	342.82					UN-INHABITED				
85	Yelekudalgi	827.39	998	179	P	-(-5)	W,C	-(-5)	-(10+)	-(-5)	KR
86	Harapur	307.53	1173	228	P	-(5-10)	Hp,C	-(-5)	-(10+)	BS	PR
87	Tippanhatti	358.43	997	187	P	-(10+)	W,C	-(-5)	-(10+)	BS	PR
88	Bassapur	482.76	890	189	P	-(-5)	W,C	-(-5)	-(5-10)	BS	PR
89	Gudadur	406.28	1007	180	P,M	-(10+)	W,Hp	PO	-(10+)	BS	PR
90	Hasamakal	703.77	983	177	P	-(10+)	W,Hp	-(-5)	-(10+)	BS	PR
91	Deensamudra	485.30	1142	206	P,M	-(10+)	W,Hp	-(-5)	-(10+)	-(-5)	KR
92	Bhiramgondal	163.40					UN-INHABITED				
93	Jalihatti	261.59					UN-INHABITED				
94	Muddapur	311.95	207	38	P	-(-5)	C	-(-5)	-(10+)	-(-5)	KR
95	Putkanhal	337.41					UN-INHABITED				
96	Kholabal	724.27	1178	194	P,M	RP	C	PO	-(5-10)	-(-5)	KR
97	Kanoor	774.55	1079	192	P	-(-5)	W,Hp	-(-5)	-(-5)	-(5-10)	KR
98	Hanchinhal	530.55	935	159	P	-(5-10)	Hp,C	-(-5)	Monday	-(5-10)	KR
99	Hedagibal	671.38	245	44	P,M	-(10+)	R	-(-5)	-(-5)	-(5-10)	KR
100	Gudgaldinni	560.19	343	67	P	-(10+)	W,Hp	-(-5)	-(-5)	-(5-10)	KR
101	Jogaldinni	169.19					UN-INHABITED				
102	Hanpanhal	1514.31	1072	194	P	-(10+)	W,Hp	PO	-(-5)	-(5-10)	KR
103	Nanjaldinni	758.87	522	96	P	-(10+)	W	PO	-(5-10)	-(-5)	KR
104	Maranhal	723.16	420	64	P	-(5-10)	Hp,C	-(-5)	-(-5)	-(5-10)	KR
105	Gonhal	1112.88	1124	188	P	-(5-10)	C	-(-5)	-(-5)	-(5-10)	KR

VILLAGE DIRECTORY

AMENITIES AND LAND USE

Taluk : Sindhnur

Nearest Town and distance (in Kms.)	Power Supply	Staple food	Land use (area under different types of land use in hectares) Forest	Irrigated (by source of irrigation)	Un-irrigated	Culturable waste (including gauchar and groves)	Area not available for cultivation	Remarks including any place of religious, historical or archeological interest	L.C. No.
12	13	14	15	16	17	18	19	20	1
Sindhnur-32	-	Jowar Millets	463.99	-	632.75	9.06	8.99	-	71
Sindhnur-30	-	Jowar Millets	189.51	-	1441.93	61.12	10.31	-	72
Sindhnur-30	-	Jowar Millets	176.08	-	1368.78	37.77	17.33	-	73
Sindhnur-12	-	Jowar Rice	-	GC : 115.54 T : 115.54	637.20	95.82	35.00	N:2,M:1	74
Sindhnur-9	EA	Jowar Rice	-	GC : 256.18 T : 256.18	609.29	141.64	50.47	N:10,M:5,T:1	75
Sindhnur-8	EA	Jowar Rice	-	GC : 274.39 T : 274.39	242.82	196.14	36.57	N:3,M:1,T:2	76
Sindhnur-6	EA	Jowar Rice	-	GC : 275.53 T : 275.53	358.39	93.37	49.60	N:13,M:5,T:5	77
Sindhnur-3	EA	Jowar Rice	-	GC : 211.38 T : 211.38	470.25	79.66	44.58	N:17,M:3,T:2	78
Sindhnur-3	EA	Jowar Rice	-	GC : 79.25 T : 79.25	394.23	220.69	65.13	N:3,T:1	79
Sindhnur-7	EA	Jowar Rice	-	GC : 315.34 T : 315.34	401.00	97.47	75.55	N:1,T:1	80
			-	GC : 22.26 T : 22.26	251.89	7.51	11.18	-	81
Sindhnur-8	-	Jowar Rice	-	GC : 55.44 T : 55.44	274.39	18.69	11.85	N:2,T:1	82
Sindhnur-9	EA	Jowar Rice	-	GC : 42.48 T : 42.48	483.62	100.36	86.06	N:2,M:7,T:2	83
			-	GC : 7.89 T : 7.89	244.24	69.29	21.40	-	84
Sindhnur-15	-	Rice Jowar	9.56	GC : 123.32 T : 123.32	538.09	76.32	80.10	N:2	85
Sindhnur-13	EA	Rice Jowar	-	GC : 80.94 T : 80.94	182.88	16.56	27.15	N:13,T:1	86
Sindhnur-20	-	Rice Jowar	-	-	328.52	20.23	9.68	N:3	87
Sindhnur-10	-	Rice Jowar	-	GC : 101.78 T : 101.78	290.71	64.45	25.82	N:4,M:1	88
Sindhnur-18	EA	Jowar Rice	-	-	373.08	10.93	22.27	N:14,M:2	89
Sindhnur-18	EA	Jowar Rice	-	GC : 35.42 T : 35.42	627.09	10.93	30.33	N:5	90
Sindhnur-18	-	Jowar Rice	-	-	471.52	-	13.78	N:14,M:1,T:2	91
			-	-	161.58	-	1.82	-	92
			-	-	258.99	-	2.60	-	93
Sindhnur-13	-	Jowar Rice	-	GC : 87.11 T : 87.11	186.19	10.03	28.62	N:1	94
			-	GC : 32.88 T : 32.88	250.38	-	54.15	-	95
Sindhnur-15	-	Jowar Rice	-	GC : 115.46 T : 115.46	518.44	-	90.37	N:10	96
Sindhnur-17	-	Jowar Rice	-	GC : 187.51 T : 187.51	449.00	54.84	83.20	N:16	97
Sindhnur-16	EA	Jowar Rice	-	GC : 66.96 T : 66.96	413.34	32.78	17.47	N:9,M:3,T:3	98
Sindhnur-30	-	Jowar Rice	-	GC : 151.06 T : 151.06	438.43	40.88	41.01	-	99
Sindhnur-22	-	Jowar Rice	-	-	426.55	61.85	71.79	N:8	100
			-	-	163.53	-	5.66	-	101
Sindhnur-24	-	Jowar Rice	-	GC : 59.51 T : 59.51	1346.95	9.72	157.64	N:14	102
Sindhnur-26	-	Jowar Rice	-	-	725.92	13.13	19.82	N:3	103
Sindhnur-20	-	Jowar Rice	-	GC : 59.51 T : 59.51	605.62	14.59	43.44	N:2	104
Sindhnur-22	-	Jowar Rice	-	GC : 184.05 T : 184.05	840.39	17.19	71.25	N:7,T:1	105

VILLAGE DIRECTORY

AMENITIES AND LAND USE

Taluk : Sindhnur

L.C. No.	Name of village	Total Area of the village (in hectares and ares)	Total Population and number of households		Amenities available (if not available within the village, a dash (-) may be shown in the column and next to it in brackets, the distance in broad ranges viz., -5 kms, 5-10 kms and 10+kms of the nearest place where the facility is available may be given)						Approach to village
					Educational	Medical	Drinking water	Post and Telegraph	Day or Days of the market/hat if any	Communications [Bus stop, Railway Station, Waterway]	
1	2	3	4a	4b	5	6	7	8	9	10	11
106	Rangapur	275.76	730	130	P_2	-(5-10)	W,Hp	-(-5)	-(5-10)	-(-5)	KR
107	Parampur	487.82	419	80	P	-(10+)	W,C	-(-5)	-(5-10)	-(-5)	KR
108	Bankanur	555.03	755	150	P	-(10+)	Hp,C	-(-5)	-(10+)	BS	PR
109	Chik-kadbur	508.89	714	118	P	-(10+)	W,C	-(-5)	-(10+)	BS	PR
110	Kathanhatti	498.49	263	49	P	-(5-10)	W,C	-(-5)	-(5-10)	BS	KR
111	Udbal (Umli)	804.08	1302	230	P_3	-(5-10)	W,C	-(-5)	-(5-10)	BS	KR
112	Balganur	4036.96	5894	1093	P_3M.H	PHU,RP_4	W,C	PTO,Phone	Monday	BS	PR
113	Belliganur	840.73	715	120	P	-(-5)	W,C	-(-5)	-(-5)	-(-5)	KR
114	Govindnaikan-doddi	325.72	1285	259	P	-(-5)	O	-(-5)	-(-5)	-(-5)	KR
115	Buddinni	577.10	1165	234	P_2	-(-5)	W,Hp,C	-(-5)	-(-5)	BS	KR
116	Jalwadgi	802.23	787	157	P	-(5-10)	W,Hp,C	-(-5)	-(5-10)	BS	KR
117	Maskihatti	129.23					UN-INHABITED				
118	Kongnaikandoddi	70.87	41	8	-(-5)	-(-5)	O	-(-5)	-(-5)	-(-5)	KR
119	Bendlhatti	164.99					UN-INHABITED				
120	Jujalapur	171.26	43	10	-(-5)	-(-5)	O	-(-5)	-(-5)	-(-5)	KR
121	Naganhatti	221.59					UN-INHABITED				
122	Goudanbhavi	497.09	1885	383	P	-(5-10)	W,Hp,C	PO	-(5-10)	BS	PR
123	Hullur	636.12	1040	171	P	-(-5)	W,C	-(-5)	-(-5)	BS	PR
124	Shankerbandi	238.99					UN-INHABITED				
125	Jawalgera	980.21	5898	1172	P_4M,H	PHC,FPC RP_2	T,W,C	PO,Phone	Saturday	BS	PR
126	Maldinni Khade-hola	453.79					UN-INHABITED				
127	Kanakraddi-Khadehola	115.11	30	5	-(-5)	-(-5)	O	-(-5)	-(-5)	-(-5)	KR
128	Amarapur-Khadehola	450.14	196	35	-(-5)	-(-5)	O	-(-5)	-(-5)	-(-5)	KR
129	Siva-Jawalgera	345.37					UN-INHABITED				
130	Sultanpur	2365.63	1436	282	P	-(-5)	W,C	-(-5)	-(-5)	-(-5)	KR
131	Konganaikandoddi	61.47					UN-INHABITED				
132	Locknaikandoddi	162.41					UN-INHABITED				
133	Jangamar-hatti (N)	225.10	574	110	P	-(-5)	C	-(-5)	-(-5)	-(-5)	KR
134	Jangamar-hatti (B)	155.99					UN-INHABITED				
135	Siranguddi	342.62					UN-INHABITED				
136	Didagi	1757.88	1760	349	P,M	RP	C	PO	-(5-10)	BS	PR
137	Turkanhatti	469.77	85	12	-(-5)	-(-5)	O	-(-5)	-(-5)	BS	PR
138	Dibbankhera	393.24	48	8	-(-5)	-(-5)	O	-(-5)	-(-5)	-(-5)	KR
139	Walkamdinni	772.65	957	187	P,M	RP	C	-(-5)	-(5-10)	BS	PR
140	Mandahosur	297.90					UN-INHABITED				

VILLAGE DIRECTORY

AMENITIES AND LAND USE

Taluk : Sindhnur

Nearest Town and distance (in Kms.)	Power Supply	Staple food	Land use (area under different types of land use in hectares) Forest	Irrigated (by source of irrigation)	Un-irrigated	Culturable waste (including gauchar and groves)	Area not available for cultivation	Remarks including any place of religious, historical or archeological interest	L.C. No.
12	13	14	15	16	17	18	19	20	1
Sindhnur-20	-	Jowar Rice	-	GC : 63.26 T : 63.26	182.43	11.96	18.11	-	106
Sindhnur-22	-	Jowar Rice	-	-	459.91	-	27.91	-	107
Sindhnur-24	-	Jowar Rice	-	GC : 94.94 T : 94.94	420.62	12.30	27.17	N:2	108
Sindhnur-24	EA	Jowar Rice	-	GC : 186.32 T : 186.32	293.53	0.40	28.64	N:4	109
Sindhnur-25	EA	Jowar Rice	-	GC : 56.86 T : 56.86	426.15	-	15.48	T:1	110
Sindhnur-26	EA	Jowar Rice	-	GC : 140.63 T : 140.63	625.88	8.88	28.69	N:8,T:4	111
Sindhnur-25	EA	Jowar Rice	-	GC : 978.67 T : 978.67	2635.49	150.29	272.51	N:64,M:5,T:4	112
Sindhnur-27	-	Jowar Rice	-	GC : 347.33 T : 347.33	373.74	79.10	40.56	-	113
Sindhnur-18	-	Jowar Rice	-	GC : 95.31 T : 95.31	186.26	17.85	26.30	-	114
Sindhnur-20	-	Jowar Rice	-	GC : 295.24 T : 295.24	75.52	178.02	28.32	M:3,T:5,C:1	115
Sindhnur-21	EA	Jowar Rice	-	GC : 124.09 T : 124.09	590.84	16.02	71.28	T:2	116
			-	GC : 3.39 T : 3.39	119.09	5.13	1.62	-	117
Sindhnur-13	-	Jowar Rice	-	GC : 6.78 T : 6.78	59.55	3.17	1.37	-	118
			-	GC : 18.41 T : 18.41	103.23	41.41	1.94	-	119
Sindhnur-12	-	Jowar Rice	-	GC : 18.01 T : 18.01	137.06	15.21	0.98	-	120
			-	GC : 6.53 T : 6.53	179.18	26.61	9.27	-	121
Sindhnur-20	-	Jowar Rice	-	GC : 77.48 T : 77.48	346.63	51.42	21.56	N:2,M:2,T:1	122
Sindhnur-22	EA	Jowar Rice	-	GC : 139.94 T : 139.94	424.87	49.13	22.18	T:2	123
			-	GC : 68.13 T : 68.13	156.71	-	14.15	-	124
Sindhnur-12	EA	Jowar Rice	-	GC : 167.35 T : 167.35	744.89	20.37	47.60	N:106,M:16, T:19,C:4	125
			-	GC : 139.22 T : 139.22	309.07	-	5.50	-	126
Sindhnur-15	-	Jowar Rice	-	GC : 2.23 T : 2.23	100.09	12.07	0.72	-	127
Sindhnur-16	-	Jowar Rice	-	GC : 24.79 T : 24.79	333.04	81.36	10.95	-	128
			-	GC : 46.95 T : 46.95	261.44	32.51	4.47	-	129
Sindhnur-14	EA	Jowar Rice	-	GC : 519.67 T : 519.67	1536.44	248.50	61.02	N:6,T:2	130
			-	-	52.61	8.65	0.21	-	131
			-	GC : 23.57 T : 23.57	131.59	6.08	1.17	-	132
Sindhnur-14	EA	Jowar Rice	-	GC : 20.64 T : 20.64	166.03	31.55	6.88	N:2	133
			-	GC : 11.33 T : 11.33	112.18	29.56	2.92	-	134
			-	GC : 49.17 T : 49.17	238.59	28.96	25.90	-	135
Sindhnur-22	EA	Jowar Rice	-	GC : 144.38 T : 144.38	1481.68	24.39	107.43	N:3,M:1,T:1	136
Sindhnur-15	-	Jowar Rice	-	GC : 16.49 T : 16.49	419.84	22.00	11.44	-	137
Sindhnur-13	-	Jowar Rice	-	GC : 43.81 T : 43.81	335.11	10.12	4.20	-	138
Sindhnur-25	EA	Jowar Rice	-	GC : 61.88 T : 61.88	656.46	3.97	50.34	N:5,T:1	139
			-	GC : 25.09 T : 25.09	248.00	7.72	17.09	-	140

VILLAGE DIRECTORY

AMENITIES AND LAND USE

Taluk : Sindhnur

L.C. No.	Name of village	Total Area of the village (in hectares and ares)	Total Population and number of households		Amenities available (if not available within the village, a dash (-) may be shown in the column and next to it in brackets, the distance in broad ranges viz., -5 kms, 5-10 kms and 10+kms of the nearest place where the facility is available may be given)						Approach to village
					Educational	Medical	Drinking water	Post and Telegraph	Day or Days of the market/hat if any	Communications [Bus stop, Railway Station, Waterway]	
1	2	3	4a	4b	5	6	7	8	9	10	11
141	Puldinni	415.68	1113	178	P	-(10+)	C	-(-5)	-(10+)	BS	PR
142	Dummi	917.75	1157	207	P	-(10+)	C	-(-5)	-(10+)	BS	PR
143	Gonwar	1385.03	1911	322	P,M	RP	C	PO	-(10+)	-(-5)	PR
144	Timmapur	1879.73	1637	374	P	-(-5)	C	-(-5)	-(10+)	BS	PR
145	Ragalparvi	792.51	1613	326	P,M	PHU	C	PO	-(5-10)	BS	PR
146	Ramathanhal	827.85	1112	195	P,M	-(5-10)	C	PO	-(5-10)	BS	PR
147	Banniganur	1166.34	838	150	P	-(5-10)	C	-(-5)	-(5-10)	BS	PR
148	Yapalparvi	890.89	567	101	P	-(-5)	C	PO	-(5-10)	BS	PR
149	Hedginhal	2519.29	1172	212	P,M	-(-5)	R	PO	-(10+)	-(5-10)	KR
150	Giniwar	641.40	1307	238	P	-(-5)	C	-(-5)	-(-5)	BS	PR
151	Walbellary	1727.53	1011	183	P,M	-(-5)	R	PO	-(-5)	BS	KR
152	Yeddaldoddi	1661.63	1314	235	P	RP	C	PO	-(5-10)	-(-5)	KR
153	Hulgunchi	658.76	908	147	P	-(-5)	C	-(-5)	-(10+)	-(-5)	KR
154	Ayyanur	813.52	954	185	P	RP	R,C	-(-5)	-(10+)	-(5-10)	KR
155	Chintamandoddi	538.77	291	51	P	-(-5)	R	-(-5)	-(10+)	-(5-10)	KR
156	Chitrali	463.60	222	46	P	-(-5)	R	-(-5)	-(10+)	-(5-10)	KR
157	Pulmeswardinni	537.06	193	42	P	-(-5)	R	-(-5)	-(10+)	-(5-10)	KR
158	Baderli	784.63	1027	176	P,M	RP	C,Hp	PO	-(-5)	BS	PR
159	Vengalapur	255.44					UN-INHABITED				
160	Puldinni	164.62					UN-INHABITED				
161	Lingapur	76.42					UN-INHABITED				
162	Uppal	1714.61	1354	252	P,M	-(-5)	R,W,Hp	PO	Saturday	-(5-10)	KR
163	Katerki	407.51					UN-INHABITED				
164	Maldinni	545.12	72	14	-(-5)	-(-5)	O	-(-5)	-(-5)	-(5-10)	KR
165	Kannari	757.38	600	105	P	-(-5)	C,Hp	-(-5)	-(-5)	BS	KR
166	Gomersi	855.40	967	151	P	-(-5)	Hp,C	-(-5)	-(-5)	-(5-10)	KR
167	Udbal (Jagir)	362.63	472	79	P	-(-5)	Hp,C	-(-5)	-(-5)	-(5-10)	KR
168	Mudsirwar	1036.01	1040	188	P	RP_2	Hp,C	PO	-(5-10)	-(5-10)	KR
169	Belgurki	952.98	1714	341	P_2	-(-5)	Hp,C	-(-5)	-(5-10)	BS	KR
170	Gonaganur	3.0.13	143	24	-(-5)	-(-5)	Hp,C	-(-5)	-(5-10)	-(-5)	KR
171	Albnur	131 .39	1387	279	P,M	RP	Hp,C	PO	-(5-10)	BS	PR
172	Haretnur	97 .56	1399	237	P	-(-5)	Hp,C	-(-5)	-(-5)	BS	PR
	Total	**159462.23**	**193083**	**36480**							

VILLAGE DIRECTORY

AMENITIES AND LAND USE

Taluk : Sindhnur

Nearest Town and distance (in Kms.)	Power Supply	Staple food	Land use (area under different types of land use in hectares) Forest	Irrigated (by source of irrigation)	Un-irrigated	Culturable waste (including gauchar and groves)	Area not available for cultivation	Remarks including any place of religious, historical or archeological interest	L.C. No.
12	13	14	15	16	17	18	19	20	1
Sindhnur-28	EA	Jowar Rice	-	GC : 70.52 T : 70.52	309.86	1.90	33.40	-	141
Sindhnur-30	-	Jowar Rice	-	GC : 203.75 T : 203.75	567.15	85.91	60.94	N:6,M:2,T:1, C:1	142
Sindhnur-35	-	Jowar Rice	-	GC : 81.34 T : 81.34	1215.73	29.56	58.40	N:2,M:2,T:2	143
Sindhnur-20	-	Jowar Rice	-	GC : 371.65 T : 371.65	1045.57	427.84	34.67	M:1,T:1	144
Sindhnur-28	EA	Jowar Rice	-	GC : 81.67 T : 81.67	636.17	27.42	47.25	N:6,M:3,T:2, C:1	145
Sindhnur-26	EA	Jowar Rice	-	GC : 49.32 T : 49.32	690.76	52.16	35.61	N:1,T:1	146
Sindhnur-24	EA	Jowar Rice	-	GC : 63.89 T : 63.89	826.26	249.29	26.90	T:1	147
Sindhnur-24	EA	Jowar Rice	-	-	791.55	51.46	47.88	-	148
Sindhnur-25	-	Jowar Rice	-	GC : 95.00 T : 95.00	2263.74	-	160.55	N:2	149
Sindhnur-20	-	Jowar Rice	-	GC : 15.78 T : 15.78	565.74	14.17	45.71	M:1	150
Sindhnur-20	EA	Jowar Rice	-	GC : 8.09 T : 8.09	1439.35	60.30	219.79	N:5,M:1,T:1	151
Sindhnur-23	-	Jowar Rice	-	GC : 212.06 T : 212.06	1322.49	61.01	66.07	T:2	152
Sindhnur-35	-	Jowar Rice	-	GC : 66.37 T : 66.37	503.11	49.74	39.54		153
Sindhnur-36	-	Jowar Rice	-	GC : 38.85 T : 38.85	625.96	7.87	140.84		154
Sindhnur-36	-	Jowar Rice	-	GC : 38.85 T : 38.85	394.20	14.57	91.15	-	155
Sindhnur-36	-	Jowar Rice	-	GC : 31.57 T : 31.57	310.18	14.97	106.88	-	156
Sindhnur-28	-	Jowar Rice	-	GC : 21.04 T : 21.04	459.28	8.73	48.01	-	157
Sindhnur-16	EA	Jowar Rice	-	GC : 195.31 T : 195.31	550.83	4.93	33.56	N:3,C:1,T:2	158
			-	GC : 6.07 T : 6.07	225.79	16.23	7.35	-	159
			-	-	146.27	3.46	14.89	-	160
			-	-	43.08	13.67	19.67	-	161
Siruguppa-17	-	Jowar Rice	-	GC : 51.21 T : 51.21	1221.26	208.06	234.08	N:2,M:1,T:1	162
			-	GC : 18.86 T : 18.86	150.74	217.67	20.24	-	163
Sindhnur-16	-	Jowar Rice	-	GC : 123.33 T : 123.33	151.38	240.60	29.81		164
Sindhnur-10	EA	Jowar Rice	-	GC : 90.13 T : 90.13	596.32	17.50	53.43	T:2	165
Sindhnur-7	EA	Jowar Rice	-	GC : 54.63 T : 54.63	614.84	124.21	61.72	N:1	166
Sindhnur-7	EA	Jowar Rice	-	GC : 6.88 T : 6.88	336.60	0.99	18.16	T:1,M:1	167
Sindhnur-9	EA	Jowar Rice	-	GC : 38.04 T : 38.04	869.32	72.34	56.31	N:4,M:1	168
Sindhnur-12	EA	Jowar Rice	-	GC : 62.73 T : 62.73	814.77	20.29	55.19	N:3,M:3,T:1	169
Siruguppa-17	-	Jowar Rice	-	GC : 27.71 T : 27.71	231.28	88.27	22.87	-	170
Sindhnur-13	EA	Jowar Rice	-	GC : 77.35 T : 77.35	998.96	174.50	60.58	N:5,M:1,T:1	171
Sindhnur-15	EA	Jowar Rice	-	GC : 4.65 T : 4.65	644.99	277.83	49.09	-	172
				W : 17.00					
			2928.75	**GC : 29033.07 T : 29050.07**	**106137.34**	**12258.65**	**9087.42**		

YELBARGA TALUK

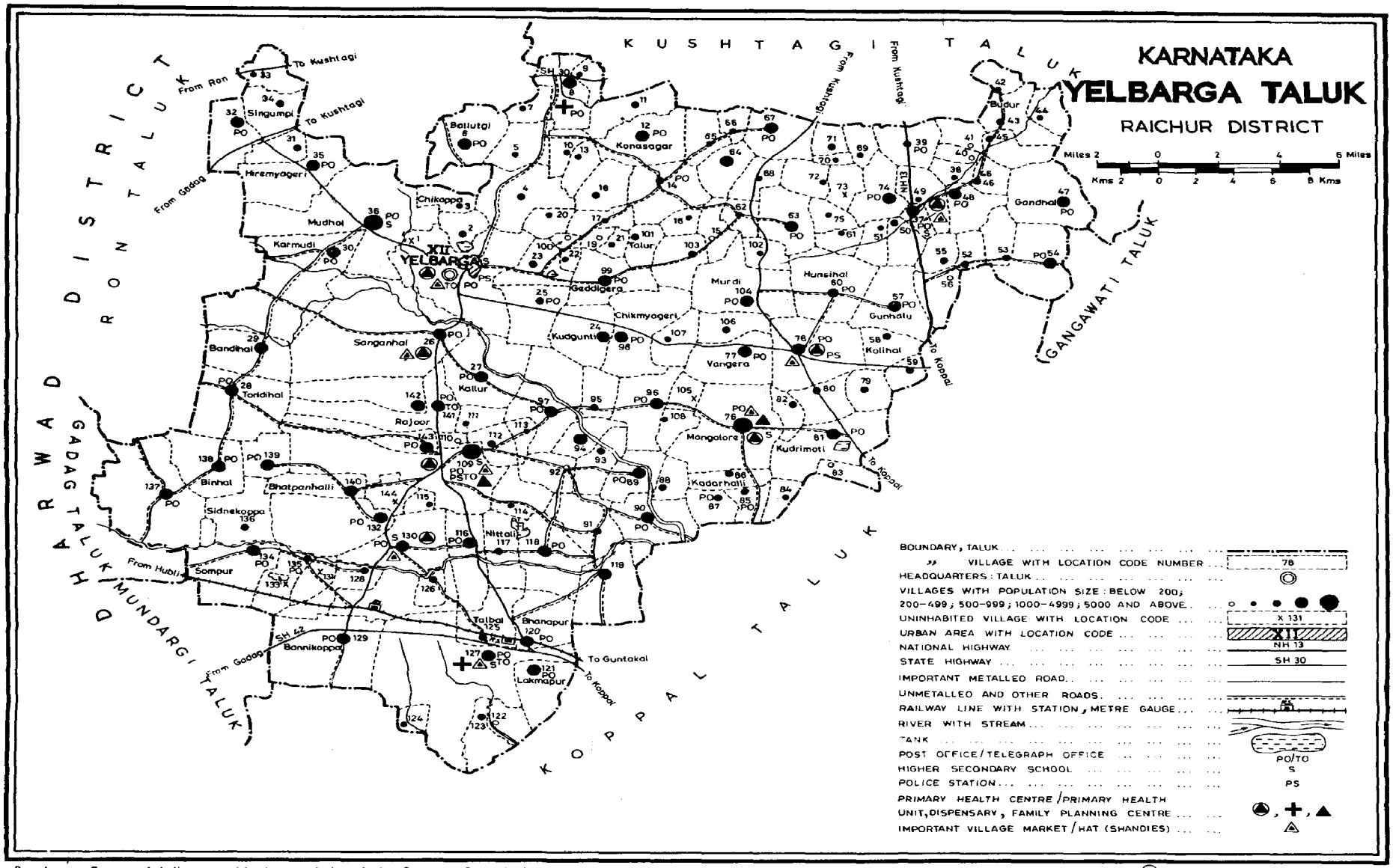

Based upon Survey of India map with the permission of the Surveyor General of India.

(C) Government of India Copyright, 1986.

ALPHABETICAL LIST OF VILLAGES

TALUK : YELBARGA

Sl. No.	Name of Village	1981 Census L.C. No.	Population 1971	Population 1981
1	2	3	4	5
1	Adoor	142	1197	1323
2	Advihalli	124	213	205
3	Anugondan Koppa	131	..	..
4	Arkeri	90	1127	1169
5	Balapur	105	..	..
6	Balgera	97	1547	1705
7	Ballutgi	6	2169	2305
8	Bandi	8	1244	1416
9	Bandihal	29	1110	1268
10	Bannikopp	129	1287	2377
11	Bassapur	5	435	456
12	Bedwatti	93	524	507
13	Benakal	118	2150	2139
14	Bevoor	78	2216	2691
15	Bhairnaikanhalli (Bhairnaikanahalli)	82	572	708
16	Bhanapur	120	1059	1031
17	Bhatpanhalli	140	585	1020
18	Binhal	138	1401	1488
19	Biraldinni	72	344	364
20	Boon koppa	13	186	201
21	Budgumpa	95	581	588
22	Budkunti	71	607	732
23	Budur	43	540	545
24	Bukkanhatti	56	199	105
25	Chanpanhalli	111	286	280
26	Chendinhal	83	168	172
27	Chendoor	91	847	771
28	Chikbannigol	11	511	706
29	Chikbeedinhalu	85	537	652
30	Chiken koppa	139	1283	1524
31	Chikka arlihalli	73	..	..
32	Chikka mannapur	45	507	552
33	Chikmyageri	98	1908	2146
34	Chikoppa	3	276	402
35	Chikwankal kunta	50	452	569
36	Chitapur	122	283	199
37	Choudapur	38	414	432
38	Dammur	18	647	870
39	Dyampur	143	1271	1337
40	Gandhal	47	1354	1775
41	Gavarhal	114	303	327
42	Geddigera	99	1014	1193
43	Goreekoppa (Gorlekoppa)	115	249	275
44	Gule	41	238	199
45	Gunhalu	57	1722	1812
46	Guntamadu	42	230	230
47	Guttur	106	552	635
48	Hagedhal	10	375	416
49	Hanmapur	100	120	175
50	Harishankerbandi	110	140	146
51	Hire arlihalli	67	1325	1513
52	Hirebeedinhalu (Hirebeediahalu)	87	729	697
53	Hiremyageri	35	3021	3253
54	Hire waddarkal	54	986	1069
55	Hire wankal kunta	37	1706	1913
56	Honhunashi	84	366	398
57	Hosahalli	2	754	804
58	Hosur	68	415	492
59	Hulegudda (Halegudda)	103	633	862
60	Hursihal	60	1533	1684
61	Itagi	130	3250	3407
62	Jarkunti	17	259	315
63	Jarkunti	70	245	269
64	Jhulkatti	7	330	350
65	Kadar halli	86	616	623
66	Kadbalkatti	9	212	274
67	Kakkihalli	112	559	697
68	Kalak bandi	65	284	377
69	Kalbhavi (Kadbhavi)	49	530	416
70	Kallur	27	2180	2338
71	Karmudi	30	2063	2418
72	Katgihalli	53	467	588
73	Katral	33	456	386
74	Kavalkere	108	194	230
75	Kerihalli	133	..	..
76	Kolihal	58	611	661
77	Komlapur	123	816	568
78	Konapur	113	237	293
79	Konasagar	12	914	1015
80	Kudgunti	24	911	1059
81	Kudri Kotgi	23	591	645
82	Kudri moti	81	1797	1991
83	Kuknoor (Kukanoor)	109	7911	9111
84	Lagalur	19	73	78
85	Lakmangule	107	405	442
86	Lakmapur	121	1033	1271
87	Madlur	21	348	411
88	Makkahalli	15	153	190
89	Malaksamudra	25	866	827
90	Malekoppa	135	994	923
91	Mandalgeri	132	1814	1837
92	Mandalmari	62	303	440
93	Mangalore (Manglur)	76	4735	5270
94	Mannapur	128	809	652
95	Maranhal	20	447	423
96	Markat	46	580	674
97	Masabhanchinhal	116	1402	1421
98	Mataldinni	74	1348	1391
99	Matrangi	66	257	323
100	Mudhol	36	5119	5378
101	Murdi	104	1402	1625
102	Muthalu	88	475	503
103	Myadneri	59	403	601
104	Narsapur	102	191	246
105	Nelgeri (Neljeri)	80	602	819
106	Nilogal	61	356	359
107	Ningalbandi	64	858	1003
108	Ningapur	126	616	584
109	Nittali	117	783	693
110	Putakmari	69	334	436
111	Rajoor	141	1827	1851
112	Ryavanki	96	1235	1338
113	Salbhavi	16	231	314
114	Sanganhal	26	2337	2246
115	Sankanur	32	1363	1523
116	Sidlabhavi	44	396	421
117	Sidnekoppa	136	874	769
118	Sirgumpi	34	580	604
119	Sirur	89	1073	1213

ALPHABETICAL LIST OF VILLAGES

TALUK : YELBARGA

Sl. No.	Name of Village	1981 Census L.C. No.	Population 1971	Population 1981
1	2	3	4	5
120	Sompur	31	472	576
121	Sompur	134	1318	1426
122	Tadkal	127	4828	4943
123	Talbal	125	554	527
124	Talkere	48	1560	1507
125	Talur	101	450	522
126	Taralkatti	63	979	1198
127	Tippanhal	52	424	521
128	Tipparasanhalu	92	106	125
129	Tondihal	28	1420	1473
130	Tumurguddi	4	852	955
131	Uchalkunti	55	516	570
132	Uppaldinni	51	180	225
133	Vajjar bandi	14	710	893
134	Vangera	77	1776	2028
135	Vanjabhavi	40	200	198
136	Veerapur	119	1169	1222
137	Virapapur	144	..	..
138	Virapur	22	224	236
139	Watparvi	79	662	799
140	Yadiapur	94	1091	1107
141	Yapaldinni	75	437	431
142	Yarihanchinal	137	2263	2422
143	Yeddoni	39	934	935
144	Yelburga (Rural)	1	6184	..

YELBARGA TALUK

VILLAGE DIRECTORY

AMENITIES AND LAND USE

Taluk : Yelbarga

L.C. No.	Name of village	Total Area of the village (in hectares and ares)	Total Population and number of households		Amenities available (if not available within the village, a dash (-) may be shown in the column and next to it in brackets, the distance in broad ranges viz., -5 kms, 5-10 kms and 10+kms of the nearest place where the facility is available may be given)						Approach to village
					Educational	Medical	Drinking water	Post and Telegraph	Day or Days of the market/hat if any	Communications [Bus stop, Railway Station, Waterway]	
1	2	3	4a	4b	5	6	7	8	9	10	11
1	Yelbarga (Rural	3766.82					UN-INHABITED				
2	Hosahalli	529.17	804	142	P	-(-5)	W,Hp	-(-5)	-(-5)	BS	KR
3	Chikoppa	509.57	402	68	P	-(-5)	W,Hp	-(-5)	-(-5)	BS	KR
4	Tumurguddi	1550.75	955	190	P	-(-5)	W,Hp	-(-5)	-(-5)	BS	PR
5	Bassapur	839.35	456	100	P	-(5-10)	Hp	-(-5)	-(5-10)	-(-5)	KR
6	Bullutgi	1491.95	2305	400	P,M	-(-5)	W,Hp	PO	-(-5)	BS	KR
7	Jhulkatti	412.38	350	76	P	-(-5)	W	-(-5)	-(10+)	-(-5)	KR
8	Bandi	1030.70	1416	286	P,M	D	W,Hp	PO	-(10+)	BS	PR
9	Kadbalkatti	282.21	274	37	P	-(-5)	W,Hp	-(-5)	-(10+)	-(-5)	PR
10	Hagedhal	430.37	416	81	P	-(5-10)	W,Hp	-(5-10)	-(5-10)	BS	PR
11	Chikbannigol	823.54	706	135	P	-(-5)	W	-(-5)	-(10+)	-(-5)	KR
12	Konasagar	1406.73	1015	179	P,M	-(-5)	W	PO	-(10+)	-(-5)	PR
13	Boonkoppa	445.21	201	36	P	-(5-10)	W	-(5-10)	-(5-10)	-(-5)	KR
14	Vajjarbandi	1397.23	893	159	P,M	-(10+)	W,Hp	PO	-(10+)	BS	PR
15	Makkahalli	629.03	190	28	-(-5)	-(5-10)	W	-(-5)	-(10+)	-(-5)	KR
16	Salbhavi	368.42	314	54	P	-(10+)	W,Hp	-(-5)	-(10+)	-(-5)	KR
17	Jarkunti	550.54	315	62	P	-(5-10)	W	-(5-10)	-(5-10)	-(-5)	KR
18	Dammur	822.09	870	153	P	-(5-10)	W,Hp	-(5-10)	-(5-10)	-(-5)	KR
19	Lagalur	209.02	78	12	-(-5)	-(5-10)	W	-(5-10)	-(5-10)	-(5-10)	KR
20	Maranhal	414.48	423	73	P	-(-5)	W,Hp	-(-5)	-(-5)	-(5-10)	KR
21	Madlur	228.49	411	66	P	-(5-10)	W	-(5-10)	-(5-10)	-(5-10)	KR
22	*Virapur*	182.78	236	43	P	-(-5)	W	-(-5)	-(-5)	-(-5)	KR
23	Kudrikotgi	879.98	645	107	P	-(-5)	W	-(-5)	-(-5)	-(-5)	KR
24	Kudgunti	1163.91	1059	179	P	-(-10)	W,Hp	-(-5)	-(-5)	BS	PR
25	Malaksamudra	1063.68	827	151	P	-(-5)	W,Hp	PO	-(-5)	BS	PR
26	Sanganhal	4619.37	2246	439	P,M	PHC	W,Hp	PO	Saturday	BS	PR
27	Kallur	2043.29	2338	443	P,M	-(-5)	W,Hp	PO	-(-5)	-(-5)	KR
28	Tondihal	2177.07	1473	277	P,M	-(10+)	Hp,Tk	PO	-(10+)	BS	KR
29	Bandihal	1473.48	1268	232	P,M	-(10+)	Hp,Tk	-(-5)	-(10+)	BS	KR
30	Karmudi	3959.74	2418	427	P,M	-(5-10)	W,Hp	PO	-(5-10)	BS	KR
31	Sompur	524.03	576	101	P	-(10+)	W,Hp	-(-5)	-(10+)	BS	PR
32	Sankanur	1087.77	1523	309	P,M	-(10+)	W,Hp	PO	-(10+)	BS	PR
33	Katral	422.49	386	77	P	-(10+)	W,Hp	-(-5)	-(10+)	BS	PR
34	Sirgumpi	1121.29	604	115	P	-(10+)	W	-(-5)	-(10+)	-(-5)	PR
35	Hiremayageri	1787.42	3253	579	P,M	-(5-10)	W,Hp	PO,Phone	-(5-10)	BS	PR

VILLAGE DIRECTORY

AMENITIES AND LAND USE

Taluk : Yelbarga

Nearest Town and distance (in Kms.)	Power Supply	Staple food	Land use (area under different types of land use in hectares) Forest	Irrigated (by source of irrigation)	Un-irrigated	Culturable waste (including gauchar and groves)	Area not available for cultivation	Remarks including any place of religious, historical or archeological interest	L.C. No.
12	13	14	15	16	17	18	19	20	1
			-	W : 5.67 WE : 80.94 Tk : 9.71 T : 96.32	3522.76	-	147.74	-	1
Yelbarga-2	EA	Jowar	-	WE : 46.54 T : 46.54	474.42	3.69	4.52	N:10	2
Yelbarga-4	EA	Jowar	-	WE : 56.65 T : 56.65	421.80	13.39	17.73	N:5	3
Yelbaarga-4	EA	Jowar	-	WE : 17.00 T : 17.00	1447.34	-	86.41	N:5	4
Yelbarga-9	-	Jowar	-	-	780.67	1.21	57.47	N:2	5
Yelbarga-9	EA	Jowar	-	WE : 129.50 Tk : 43.71 T : 173.21	1247.56	5.74	65.44	N:10,T:1	6
Gajendragarh-6	EA	Jowar	-	WE : 8.09 T : 8.09	391.32	10.54	2.43	N:2	7
Gajendragarh-7	EA	Jowar	2.43	WE : 17.81 T : 17.81	942.86	2.42	65.18	N:10,C:1,T:1	8
Gajendragarh-9	EA	Jowar	1.36	WE : 8.90 T : 8.90	268.55	1.21	2.19	N:5	9
Yelbarga-10	EA	Jowar	-	WE : 18.21 T : 18.21	401.38	3.31	7.47	N:2	10
Gajendragarh-13	EA	Jowar	-	WE : 4.04 GC : 5.67 T : 9.71	791.69	11.40	10.74	N:2	11
Gajendragarh-14	-	Jowar	-	W : 12.14 T : 12.14	1351.11	11.55	31.93	N:2	12
Yelbarga-10	EAg	Jowar	-	WE : 4.25 T : 4.25	420.03	0.65	20.28	N:2	13
Yelbarga-12	EA	Jowar	-	WE : 4.86 Tk : 14.57 T : 19.43	1184.29	35.40	158.11	N:5	14
Yelbarga-12	-	Jowar	-	-	581.32	-	47.71	N:2	15
Yelbarga-12	-	Jowar	-	-	356.35	-	12.07	-	16
Yelbarga-7	-	Jowar	-	W : 14.77 GC : 2.63 T : 17.40	512.81	-	20.33	-	17
Yelbarga-7	EA	Jowar	-	W : 1.11 WE : 10.62 T : 11.73	780.32	-	30.04	N:5	18
Yelbarga-10	-	Jowar	-	W : 3.24 T : 3.24	187.25	5.22	13.31	-	19
Yelbarga-5	EA	Jowar	-	W : 0.61 WE : 10.52 T : 11.13	375.94	-	27.41	N:2	20
Yelbarga-7	-	Jowar	-	-	211.80	1.37	15.32	N:2	21
Yelbarga-5	EAg	Jowar	-	WE : 1.62 T : 1.62	174.18	2.18	4.80	N:2	22
Yelbarga-5	EA	Jowar	-	W : 15.79 WE : 22.66 T : 38.45	766.25	22.43	52.85	N:10,C:1,T:1	23
Yelbarga-10	EA	Jowar	-	W : 9.71 T : 9.71	1039.37	4.15	110.68	N:5	24
Yelbarga-5	EAg	Jowar	5.17	WE : 32.37 T : 32.37	809.13	3.91	213.10	N:5	25
Yelbarga-7	EA	Jowar	-	WE : 8.09 T : 8.09	4402.51	-	208.77	N:15,M:1, C:2,T:1	26
Yelbarga-7	EA	Jowar	-	WE : 1.62 T : 1.62	2034.82	2.05	4.80	N:10	27
Yelbarga-21	-	Jowar	-	-	2098.17	1.07	77.83	N:5	28
Yelbarga-19	-	Jowar	-	-	1408.25	-	65.23	N:5	29
Yelbarga-10	EA	Jowar	-	WE : 32.38 T : 32.38	3758.56	-	168.80	N:10,M:1 C:2,T:2	30
Gajendragarh-8	EA	Jowar	-	WE : 34.54 T : 34.54	463.50	-	25.99	N:2	31
Gajendragarh-8	EA	Jowar	-	WE : 6.47 T : 6.47	1008.34	-	72.96	N:10	32
Gajendragarh-7	EAg	Jowar	-	WE : 3.24 T : 3.24	404.46	-	14.79	N:5	33
Gajendragarh-8	EAg	Jowar	-	WE : 4.86 T : 4.86	1063.93	-	52.50	N:2	34
Gajendragarh-13	EA	Jowar	-	WE : 24.28 Tk : 4.04 T : 28.32	1590.84	9.40	158.86	N:15	35

VILLAGE DIRECTORY

AMENITIES AND LAND USE

Taluk : Yelbarga

L.C. No.	Name of village	Total Area of the village (in hectares and ares)	Total Population and number of households		Amenities available (if not available within the village, a dash (-) may be shown in the column and next to it in brackets, the distance in broad ranges viz., -5 kms, 5-10 kms and 10+kms of the nearest place where the facility is available may be given)						Approach to village
					Educational	Medical	Drinking water	Post and Telegraph	Day or Days of the market/hat if any	Communications [Bus stop, Railway Station, Waterway]	
1	2	3	4a	4b	5	6	7	8	9	10	11
36	Mudhol	4160.93	5378	991	P,M,H	-(5-10)	W,Hp	PO,Phone	-(5-10)	BS	PR
37	Hirewankalkunta	570.25	1913	343	P,M,H	PHU	W,Hp	PO	Thursday	BS	KR
38	Choudapur	350.35	432	82	P	-(10+)	W	-(-5)	-(10+)	-(-5)	KR
39	Yeddoni	840.54	935	172	P	-(5-10)	W	PO	-(5-10)	BS	KR
40	Vanjabhavi	292.12	198	29	P	-(10+)	W	-(-5)	-(10+)	-(5-10)	KR
41	Gule	368.95	199	35	P	-(10+)	W	-(-5)	-(10+)	-(5-10)	KR
42	Guntamadu	441.88	230	50	P	-(10+)	W	-(5-10)	-(10+)	-(5-10)	KR
43	Budur	1027.67	545	95	P	-(10+)	W,Hp	-(5-10)	-(10+)	-(5-10)	KR
44	Sidlabhavi	558.59	421	74	P	-(10+)	W	-(5-10)	-(10+)	-(5-10)	KR
45	Chikkamannapur	718.04	552	104	P	-(10+)	W	-(5-10)	-(10+)	-(5-10)	KR
46	Markat	423.60	674	114	P	-(10+)	W	-(5-10)	-(10+)	-(-5)	KR
47	Gandhal	1664.16	1775	276	P,M	-(10+)	W,Hp	PO	-(10+)	-(5-10)	KR
48	Talkere	885.86	1507	275	P,M	-(10+)	W,Hp	PO	-(10+)	BS	KR
49	Kalbhavi	794.25	416	77	P	-(-5)	W	-(-5)	-(-5)	BS	KR
50	Chikwankalkunta	233.67	569	106	P	-(-5)	W,Hp	-(-5)	-(-5)	BS	KR
51	Uppaldinni	472.73	225	41	P	-(-5)	W,Hp	-(-5)	-(-5)	BS	KR
52	Tippanhal	438.73	521	79	P	-(5-10)	W	-(-5)	-(5-10)	BS	KR
53	Katgihalli	676.59	588	104	P	-(10+)	W	-(-5)	-(10+)	-(-5)	KR
54	Hirewaddarkal	1659.92	1069	205	P	-(10+)	W	PO	-(10+)	-(-5)	KR
55	Uchalkunti	504.07	570	116	P	-(5-10)	W	-(-5)	-(5-10)	BS	KR
56	Bukkanhatti	697.79	105	25	P	-(5-10)	W,Hp	-(-5)	-(5-10)	-(-5)	KR
57	Gunhalu	1450.37	1812	324	P,M	-(5-10)	W,Hp	PO	-(5-10)	BS	KR
58	Kolihal	750.58	661	109	P	-(5-10)	W	-(-5)	-(5-10)	-(-5)	KR
59	Myadneri	448.02	601	95	P	-(5-10)	W	-(-5)	-(5-10)	BS	KR
60	Hunsihal	1897.63	1684	312	P	-(-5)	W,Hp	PO	-(-5)	-(-5)	PR
61	Nilogal	374.25	359	69	P	-(-5)	W,Hp	-(-5)	-(-5)	BS	PR
62	Mandalmari	454.71	440	87	P	-(10+)	W,Hp	-(-5)	-(10+)	BS	PR
63	Taralkatti	1108.25	1198	215	P	-(5-10)	W,Hp	PO	-(5-10)	BS	KR
64	Ningalbandi	763.65	1003	183	P	-(10+)	W,Hp	-(-5)	-(10+)	-(-5)	PR
65	Kalakbandi	633.17	377	68	P	-(10+)	W	-(-5)	-(10+)	-(-5)	KR
66	Matrangi	312.81	323	52	P	-(10+)	W	-(-5)	-(10+)	-(-5)	KR
67	Hire Arlihalli	1114.21	1513	241	P,M	-(10+)	W	PO	-(10+)	BS	PR
68	Hosur	544.21	492	87	P	-(10+)	W,Hp	-(-5)	-(10+)	BS	KR
69	Putakmari	386.38	436	72	P	-(5-10)	W,Hp	-(-5)	-(5-10)	BS	KR
70	Jarkunti	166.49	269	47	P	-(5-10)	W,Hp	-(-5)	-(5-10)	-(-5)	KR

VILLAGE DIRECTORY

AMENITIES AND LAND USE

Taluk : Yelbarga

Nearest Town and distance (in Kms.)	Power Supply	Staple food	Forest	Land use (area under different types of land use in hectares) Irrigated (by source of irrigation)	Un-irrigated	Culturable waste (including gauchar and groves)	Area not available for cultivation	Remarks including any place of religious, historical or archeological interest	L.C. No.
12	13	14	15	16	17	18	19	20	1
Yelbarga-7	EA	Jowar	-	W : 13.10 WE : 59.25 T : 72.35	3929.81	-	158.77	N:25,M:2,T:1	36
Kushtagi-14	EA	Jowar	-	W : 1.62 WE : 14.21 T : 15.83	538.52	12.15	3.75	N:20,C:1	37
Kushtagi-14	-	Jowar	-	W : 2.02 T : 2.02	332.43	-	15.90	N:5	38
Kushtagi-8	-	Jowar	-	W : 6.07 T : 6.07	807.34	-	27.13	N:5	39
Kushtagi-18	-	Jowar	-	-	279.35	-	12.77	N:2	40
Kushtagi-16	-	Jowar	-	-	324.02	-	44.93	N:2	41
Kushtagi-19	-	Jowar	-	-	437.98	2.08	1.82	N:5	42
Kushtagi-17	-	Jowar	-	W : 4.04 T : 4.04	912.54	29.07	82.02	N:2	43
Kushtagi-18	-	Jowar	-	W : 1.62 T : 1.62	551.15	3.80	2.02	N:2	44
Kushtagi-14	-	Jowar	-	W : 2.02 T : 2.02	681.51	-	34.51	N:5	45
Kushtagi-18	-	Jowar	-	W : 4.86 T : 4.86	413.97	2.55	2.22	N:5	46
Kushtagi-22	-	Jowar	-	W : 4.04 T : 4.04	1640.89	4.86	14.37	N:5	47
Kushtagi-16	-	Jowar	-	W : 6.68 T : 6.68	870.45	3.09	5.64	N:10	48
Kushtagi-14	EAg	Jowar	-	WE : 3.64 Tk : 32.38 T : 36.02	750.88	2.25	5.10	N:5	49
Kushtagi-15	EA	Jowar	-	W : 2.02 T : 2.02	230.64	-	1.01	N:5	50
Kushtagi-16	-	Jowar	-	W : 6.32 T : 6.32	452.34	-	14.07	N:2	51
Kushtagi-16	-	Jowar	-	W : 1.21 T : 1.21	431.50	2.63	3.39	N:2	52
Kushtagi-23	-	Jowar	-	W : 4.17 T : 4.17	658.47	3.79	10.16	N:5	53
Kushtagi-20	-	Jowar	-	W : 3.24 T : 3.24	1625.51	6.48	24.69	N:10	54
Kushtagi-19	-	Jowar	-	W : 2.18 T : 2.18	494.02	-	7.87	N:15	55
Kushtagi-22	-	Jowar	-	W : 4.96 T : 4.96	671.49	19.02	2.32	N:2	56
Kushtagi-19	EA	Jowar	-	W : 2.02 WE : 12.95 T : 14.97	1350.71	38.70	45.99	N:15	57
Kushtagi-21	EAg	Jowar	-	WE : 12.95 T : 12.95	736.82	-	0.81	N:2	58
Kushtagi-23	-	Jowar	-	W : 4.86 T : 4.86	442.36	-	0.80	N:2	59
Kushtagi-22	EA	Jowar	-	WE : 25.60 T : 25.60	1866.57	-	5.46	N:5	60
Kushtagi-18	-	Jowar	-	W : 3.24 T : 3.24	363.41	4.17	3.43	N:2	61
Kushtagi-16	-	Jowar	-	-	446.42	6.26	2.03	N:2	62
Kushtagi-18	-	Jowar	-	W : 8.09 T : 8.09	1086.35	10.42	3.39	N:10	63
Kushtagi-19	EA	Jowar	-	WE : 10.12 T : 10.12	752.59	-	0.94	N:5,C:1	64
Kushtagi-20	EAg	Jowar	-	WE : 12.14 T : 12.14	616.45	-	4.58	-	65
Kushtagi-21	EA	Jowar	-	WE : 17.81 T : 17.81	281.08	-	13.92	-	66
Kushtagi-16	-	Jowar	-	W : 13.36 T : 13.36	1085.94	-	14.91	-	67
Kushtagi-19	-	Jowar	-	W : 10.12 T : 10.12	525.60	6.34	2.15	N:5	68
Kushtagi-8	-	Jowar	-	W : 1.62 T : 1.62	380.78	2.55	1.43	-	69
Kushtagi-9	-	Jowar	-	W : 2.02 T : 2.02	158.27	-	6.20	N:2	70

VILLAGE DIRECTORY

AMENITIES AND LAND USE

Taluk : Yelbarga

L.C. No.	Name of village	Total Area of the village (in hectares and ares)	Total Population and number of households		Amenities available (if not available within the village, a dash (-) may be shown in the column and next to it in brackets, the distance in broad ranges viz., -5 kms, 5-10 kms and 10+kms of the nearest place where the facility is available may be given)						Approach to village
					Educational	Medical	Drinking water	Post and Telegraph	Day or Days of the market/hat if any	Communications [Bus stop, Railway Station, Waterway]	
1	2	3	4a	4b	5	6	7	8	9	10	11
71	Budkunti	321.04	32	118	P	-(5-10)	W,Hp	-(-5)	-(5-10)	-(-5)	PR
72	Biraldinni	550.42	364	62	P	-(5-10)	W	-(5-10)	-(5-10)	-(-5)	PR
73	Chikka Arlihalli	470.18					UN-INHABITED				
74	Mataldinni	977.65	1391	235	P,M	-(-5)	W,Hp	PO	-(-5)	BS	KR
75	Yapaldinni	386.16	431	70	P	-(-5)	W	-(-5)	-(-5)	-(-5)	PR
76	Mangalore	2781.00	5270	1000	P,M,H	PHC, FPC	W,Hp	PO,Phone	Tuesday	BS	PR
77	Vangera	1272.39	2028	370	P,M	-(-5)	W,Hp	PO	-(-5)	BS	KR
78	Bevoor	2013.54	2691	490	P,M	PHU	W,Hp	PO	Monday	BS	PR
79	Watparvi	609.23	799	141	P	-(5-10)	W	-(-5)	-(5-10)	-(-5)	KR
80	Nelgeri	774.09	819	132	P,M	-(-5)	W,Hp	-(-5)	-(-5)	BS	PR
81	Kudrimoti	1834.17	1991	379	P,M	-(-5)	W,Hp	PO	-(-5)	BS	PR
82	Bhairnaikanhalli	383.16	708	114	P	-(-5)	W,Hp	-(-5)	-(-5)	-(-5)	KR
83	Chendinhal	443.56	172	34	-(-5)	-(-5)	W	-(-5)	-(-5)	-(-5)	KR
84	Honhunashi	428.95	398	80	P	-(-5)	W	-(-5)	-(-5)	-(-5)	KR
85	Chikbeedinhalu	637.69	652	124	P	-(-5)	W	PO	-(-5)	-(-5)	KR
86	Kadarhalli	559.85	623	113	P	-(-5)	W	-(-5)	-(-5)	-(5-10)	KR
87	Hirebeedinhalu	693.77	697	133	P	-(-5)	W	PO	-(-5)	-(-5)	KR
88	Muthalu	483.92	503	76	P	-(5-10)	W	-(-5)	-(5-10)	-(-5)	KR
89	Sirur	861.83	1213	200	P,M	-(5-10)	W	PO	-(5-10)	-(5-10)	KR
90	Arkeri	1434.13	1169	208	P,M	-(5-10)	W	PO	-(5-10)	-(5-10)	KR
91	Chendoor	1222.13	771	148	P	-(10+)	W	-(-5)	-(10+)	-(5-10)	KR
92	Tipparasanhalu	621.67	125	23	-(-5)	-(5-10)	W	-(-5)	-(5-10)	-(5-10)	PR
93	Bedwatti	789.28	507	89	P	-(5-10)	W	-(-5)	-(5-10)	-(-5)	PR
94	Yadiapur	580.59	1107	197	P	-(5-10)	W	-(-5)	-(5-10)	-(-5)	PR
95	Budgumpa	587.58	588	114	P	-(5-10)	W	-(-5)	-(5-10)	-(5-10)	KR
96	Ryavanki	1393.23	1338	264	P,M	-(-5)	W,Hp	PO	-(-5)	-(-5)	KR
97	Balgera	1943.07	1705	319	P,M	-(5-10)	W,Hp	PO	-(5-10)	-(5-10)	KR
98	Chikmyageri	1895.11	2146	400	P,M	-(5-10)	W,Hp	PO	-(5-10)	BS	KR
99	Geddigera	1297.69	1193	231	P_2M	-(10+)	W	PO	-(10+)	-(10+)	KR
100	Hanmapur	132.38	175	31	P	-(10+)	W	-(-5)	-(10+)	-(10+)	KR
101	Talur	465.49	522	106	P	-(10+)	W	-(-5)	-(10+)	-(10+)	KR
102	Narsapur	466.65	246	37	P	-(10+)	W	-(-5)	-(10+)	-(10+)	PR
103	Hulegudda	900.76	862	149	P	-(10+)	W	-(-5)	-(10+)	-(10+)	KR
104	Murdi	2017.23	1625	297	P,M	-(-5)	W	PO	-(-5)	BS	PR
105	Balapur	363.53					UN-INHABITED				

VILLAGE DIRECTORY

AMENITIES AND LAND USE

Taluk : Yelbarga

Nearest Town and distance (in Kms.)	Power Supply	Staple food	Land use (area under different types of land use in hectares) Forest	Irrigated (by source of irrigation)	Un-irrigated	Culturable waste (including gauchar and groves)	Area not available for cultivation	Remarks including any place of religious, historical or archeological interest	L.C. No.
12	13	14	15	16	17	18	19	20	1
Kushtagi-10	EAg	Jowar	-	WE : 8.09 T : 8.09	306.46	-	6.49	N:2	71
Kushtagi-14	-	Jowar	-	W : 6.07 T : 6.07	525.26	-	19.09	N:2	72
			-	W : 2.02 WE : 4.04 T : 6.06	458.26	-	5.86	-	73
Kushtagi-17	EA	Jowar	-	W : 6.07 WE : 10.12 T : 16.19	855.45	35.37	70.64	N:15	74
Kushtagi-16	EAg	Jowar	-	WE : 1.62 T : 1.62	380.78	2.55	1.21	N:2	75
Koppal-24	EA	Jowar	-	WE : 162.26 T : 162.26	2437.20	9.30	172.24	N:30,M:3,T:2	76
Yelbarga-14	EA	Jowar	-	WE : 89.03 T : 89.03	1092.95	30.76	59.65	N:5	77
Yelbarga-18	EA	Jowar	-	WE : 91.26 T : 91.26	1719.05	166.06	37.17	N:15,T:1	78
Yelbarga-25	EA	Jowar	-	WE : 48.77 T : 48.77	509.40	19.12	31.94	-	79
Yelbarga-23	EA	Jowar	-	WE : 8.90 T : 8.90	685.41	-	79.78	N:5	80
Koppal-17	EA	Jowar	-	WE : 21.47 Tk : 25.07 T : 46.54	1589.94	22.95	174.74	N:15	81
Koppal-20	EA	Jowar	-	WE : 30.55 T : 30.55	315.72	1.31	35.58	T : 1	82
Koppal-16	EAg	Jowar	-	WE : 1.62 T : 1.62	439.74	-	2.20	-	83
Koppal-16	EAg	Jowar	-	W : 2.43 WE : 74.23 T : 76.66	254.67	48.16	49.46	T:1	84
Koppal-17	EA	Jowar	-	WE : 52.61 T : 52.61	494.25	35.38	55.41	-	85
Koppal-20	EA	Jowar	-	W : 48.56 T : 48.56	490.33	5.47	15.49	-	86
Koppal-20	EA	Jowar	-	WE : 4.04 T : 4.04	662.05	-	27.68	-	87
Koppal-28	EA	Jowar	-	WE : 7.28 T : 7.28	470.87	-	5.77	-	88
Koppal-28	EA	Jowar	9.31	WE : 22.46 T : 22.46	758.63	9.49	61.94	N:15,M:2,T:1	89
Koppal-24	EA	Jowar	34.80	WE : 12.70 T : 12.70	1188.00	25.71	172.92	N:10,M:1	90
Yelbarga-23	EA	Jowar	123.03	WE : 17.60 T : 17.60	1062.60	2.71	16.19	N:1	91
Yelbarga-22	EA	Jowar	-	-	562.76	4.92	53.99	-	92
Yelbarga-25	EA	Jowar	-	WE : 8.90 T : 8.90	759.61	4.23	16.54	N:5	93
Yelbarga-25	EA	Jowar	-	W : 1.62 T : 1.62	509.83	22.86	46.28	N:5	94
Yelbarga-16	EA	Jowar	-	-	554.12	-	33.46	N:5	95
Yelbarga-18	EA	Jowar	-	WE : 6.27 T : 6.27	1297.21	7.60	82.15	N:6	96
Yelbarga-19	EA	Jowar	31.57	-	1756.24	40.55	114.71	N:10	97
Yelbarga-10	EA	Jowar	-	WE : 33.19 T : 33.19	1840.77	5.51	15.64	N:10	98
Yelbarga-12	-	Jowar	-	-	1290.82	3.64	3.23	N:5	99
Yelbarga-15	-	Jowar	-	-	129.29	2.83	0.26	-	100
Yelbarga-16	EAg	Jowar	-	WE : 16.18 T : 16.18	447.75	-	1.56	-	101
Yelbarga-16	EAg	Jowar	-	WE : 2.02 T : 2.02	454.14	1.36	9.13	N:5	102
Yelbarga-16	-	Jowar	-	-	883.77	10.15	6.84	-	103
Yelbarga-23	EA	Jowar	-	W : 37.64 WE : 83.77 T : 121.41	1832.43	16.99	46.40	N:15	104
			-	-	353.00	-	10.53	-	105

VILLAGE DIRECTORY

AMENITIES AND LAND USE

Taluk : Yelbarga

L.C. No.	Name of village	Total Area of the village (in hectares and ares)	Total Population and number of households		Amenities available (if not available within the village, a dash (-) may be shown in the column and next to it in brackets, the distance in broad ranges viz., -5 kms, 5-10 kms and 10+kms of the nearest place where the facility is available may be given)						Approach to village
					Educational	Medical	Drinking water	Post and Telegraph	Day or Days of the market/hat if any	Communications [Bus stop, Railway Station, Waterway]	
1	2	3	4a	4b	5	6	7	8	9	10	11
106	Guttur	700.86	635	108	P	-(-5)	W	-(-5)	-(-5)	-(-5)	KR
107	Lakmangule	794.35	442	81	P	-(5-10)	W	-(-5)	-(-5)	BS	KR
108	Kavalkere	366.99	230	38	-(-5)	-(-5)	W	-(-5)	-(-5)	-(5-10)	KR
109	Kuknoor	3647.33	9111	1675	$P_2M_2H_2$	PHC FPC,RP	T,W	PTO, Phone	Friday	BS	PR
110	Harishankerbandi	156.13	146	30	-(-5)	-(-5)	W	-(-5)	-(-5)	-(-5)	PR
111	Chanpanhalli	412.51	280	54	P	-(-5)	W	-(-5)	-(-5)	-(-5)	KR
112	Kakkihalli	502.84	697	118	P	-(-5)	W	-(-5)	-(-5)	BS	KR
113	Konapur	264.03	293	45	P	-(5-10)	W	-(-5)	-(-5)	-(-5)	KR
114	Gavarhal	796.82	327	60	P	-(-5)	W	-(-5)	-(-5)	-(-5)	KR
115	Goreekoppa	185.41	275	44	P	-(-5)	W	-(-5)	-(-5)	-(-5)	KR
116	Masabhanchinhal	1312.71	1421	296	P,M	-(-5)	W,Hp	PO	-(-5)	BS	PR
117	Nittali	1012.83	693	115	P	-(5-10)	W	-(-5)	-(5-10)	BS	PR
118	Benakal	1701.69	2139	411	P,M	-(5-10)	W,Hp	PO	-(5-10)	-(-5)	KR
119	Veerapur	1494.60	1222	215	P,M	-(10+)	W,Hp	-(-5)	-(10+)	-(5-10)	KR
120	Bhanapur	894.66	1031	218	P,M	-(-5)	W,Hp	PO,Phone	-(-5)	BS,RS	PR
121	Lakmapur	944.90	1271	231	P,M	-(-5)	W	PO	-(-5)	-(-5)	PR
122	Chitapur	456.72	199	40	P	-(5-10)	W	-(-5)	-(5-10)	-(5-10)	KR
123	Komlapur	764.59	568	121	P	-(5-10)	W	-(-5)	-(5-10)	-(-5)	KR
124	Advihalli	324.43	205	36	P	-(10+)	W	-(-5)	-(-5)	-(-5)	KR
125	Talbal	1081.76	527	100	P	-(-5)	W,Tk, Hp	-(-5)	-(-5)	BS	PR
126	Ningapur	434.68	584	96	P	-(-5)	W	-(-5)	-(-5)	-(-5)	KR
127	Tadkal	5662.04	4943	865	P,M,H	D,RP	W,Hp	PTO,Phone	Monday	BS	PR
128	Mannapur	805.46	652	134	P,M	-(-5)	W	-(-5)	-(-5)	BS	KR
129	Bannikoppa	2790.27	2377	436	P,M	-(5-10)	Tk,Hp	PO,Phone	-(5-10)	BS,RS	PR
130	Itagi	3203.00	3407	591	P,M,H	PHU	W,Hp	PO,Phone	Wednesday	BS	KR
131	Anugondankoppa	464.63					UN-INHABITED				
132	Mandalgeri	2218.62	1837	343	P,M	-(-5)	W,Hp	PO	-(-5)	BS	KR
133	Kerihalli	36.92					UN-INHABITED				
134	Sompur	1669.61	1426	268	P,M	-(5-10)	Tk	PO	-(5-10)	BS	KR
135	Malekoppa	905.30	923	178	P	-(5-10)	Tk	PO	-(5-10)	BS	KR
136	Sidnekoppa	1156.09	769	142	P	-(10+)	Tk	-(-5)	-(10+)	-(-5)	KR
137	Yarihanchinhal	3447.00	2422	449	P,M	-(10+)	Tk,Hp	PO	-(10+)	BS	KR
138	Binhal	1489.62	1488	244	P,M	-(10+)	Tk	PO	-(10+)	BS	KR
139	Chikenkoppa	692.42	1524	271	P,M	-(5-10)	Tk	PO	-(5-10)	BS	KR
140	Bhatpanhalli	618.41	1020	132	P	-(-5)	W,Hp	-(-5)	-(-5)	BS	KR

VILLAGE DIRECTORY

AMENITIES AND LAND USE

Taluk : Yelbarga

Nearest Town and distance (in Kms.)	Power Supply	Staple food	Land use (area under different types of land use in hectares) Forest	Irrigated (by source of irrigation)	Un-irrigated	Culturable waste (including gauchar and groves)	Area not available for cultivation	Remarks including any place of religious, historical or archeological interest	L.C. No.
12	13	14	15	16	17	18	19	20	1
Yelbarga-23	EA	Jowar	-	-	695.78	2.14	2.94	N:5	106
Yelbarga-14	EA	Jowar	-	WE : 10.12 T : 10.12	764.95	15.16	4.12	-	107
Yelbarga-19	EA	Jowar	-	WE : 6.48 T : 6.48	338.15	-	22.36	-	108
Yelbarga-15	EA	Jowar	-	WE : 32.37 T : 32.37	3537.07	19.43	58.46	N:200,M:3, C:2,T:10	109
Yelbarga-14	EA	Jowar	-	-	149.76	-	6.37	-	110
Yelbarga-14	EA	Jowar	-	-	411.54	-	0.97	N:10	111
Yelbarga-19	EA	Jowar	-	-	466.42	36.42	-	N:5	112
Yelbarga-19	EA	Jowar	-	-	264.03	-	-	-	113
Yelbarga-20	EA	Jowar	-	-	672.18	124.64	-	-	114
Yelbarga-19	EA	Jowar	-	-	180.32	-	5.09	-	115
Yelbarga-20	EA	Jowar	-	WE : 72.84 T : 72.84	1200.79	5.27	33.81	N:50,M:1,T:1	116
Yelbarga-24	EA	Jowar	-	W : 41.28 WE : 12.14 T : 53.42	901.37	20.64	37.40	N:10,T:1	117
Yelbarga-25	EA	Jowar	-	-	1559.35	89.84	52.50	N:10,T:1	118
Yelbarga-25	EA	Jowar	-	-	1478.78	2.43	13.39	N:15,T:1	119
Koppal-17	EA	Jowar	-	W : 22.66 T : 22.66	865.07	-	6.93	N:30	120
Koppaal-16	EA	Jowar	-	-	924.16	-	20.74	N:15,T:2	121
Koppal-20	-	Jowar	-	-	445.73	-	10.99	N:5	122
Koppal-18	-	Jowar	-	-	736.60	-	27.99	N:6	123
Koppal-28	-	Jowar	-	-	316.43	-	8.00	N:5	124
Koppal-19	EA	Jowar	-	W : 8.90 T : 8.90	1052.86	-	20.00	N:6	125
Yelbarga-22	EA	Jowar	-	-	405.94	2.02	26.72	N:5	126
Koppal-14	EA	Jowar	-	WE : 60.71 T : 60.71	5521.11	-	80.22	-	127
Yelbarga-24	-	Jowar	-	-	774.97	4.86	25.63	N:10,T:2	128
Yelbarga-29	EA	Jowar	-	WE : 20.23 T : 20.23	2680.81	-	89.23	N:50,M:2,T:3	129
Yelbarga-19	EA	Jowar	-	WE : 36.42 T : 36.42	3063.03	2.84	100.71	-	130
			-	-	457.58	-	7.05	-	131
Yelbarga-18	EA	Jowar	-	W : 2.43 WE : 9.00 T : 11.43	2109.79	32.38	65.02	-	132
			-	-	36.79	-	0.13	-	133
Yelbarga-27	EA	Jowar	-	-	1634.00	0.81	34.80	-	134
Yelbarga-25	-	Jowar	-	-	866.71	-	38.59	N:15	135
Yelbarga-27	-	Jowar	-	-	1129.53	0.40	26.16	N:15	136
Yelbarga-28	-	Jowar	-	-	3371.38	-	75.62	N:15,T:1	137
Yelbarga-27	-	Jowar	-	-	1463.18	2.02	24.42	N:10,T:1	138
Yelbarga-27	-	Jowar	-	-	674.06	4.45	13.91	N:20,T:2	139
Yelbarga-23	-	Jowar	-	W : 4.04 T : 4.04	601.12	2.83	10.42	N:10,M:1,T:1	140

VILLAGE DIRECTORY

AMENITIES AND LAND USE

Taluk : Yelbarga

L.C. No.	Name of village	Total Area of the village (in hectares and ares)	Total Population and number of households		Amenities available (if not available within the village, a dash (-) may be shown in the column and next to it in brackets, the distance in broad ranges viz., -5 kms, 5-10 kms and 10+kms of the nearest place where the facility is available may be given)						Approach to village
					Educational	Medical	Drinking water	Post and Telegraph	Day or Days of the market/hat if any	Communications [Bus stop, Railway Station, Waterway]	
1	2	3	4a	4b	5	6	7	8	9	10	11
141	Rajoor	1591.80	1851	330	P,M	-(-5)	W,Hp	PTO,Phone	-(-5)	BS	PR
142	Adoor	1096.94	1323	234	P,M	-(-5)	W,Hp	-(-5)	-(-5)	BS	PR
143	Dyampur	941.08	1337	241	P,M	-(-5)	W,Hp	PO	-(-5)	BS	PR
144	Virpapur	430.03					UN-INHABITED				
	Total	**148892.97**	**146792**	**26644**							

VILLAGE DIRECTORY

AMENITIES AND LAND USE

Taluk : Yelbarga

Nearest Town and distance (in Kms.)	Power Supply	Staple food	Land use (area under different types of land use in hectares) Forest	Irrigated (by source of irrigation)	Un-irrigated	Culturable waste (including gauchar and groves)	Area not available for cultivation	Remarks including any place of religious, historical or archeological interest	L.C. No.
12	13	14	15	16	17	18	19	20	1
Yelbarga-18	EA	Jowar	-	-	1560.84	2.43	28.53	N:30,M:1,T:1	141
Yelbarga-11	EA	Jowar	-	-	1073.02	-	23.92	N:20,M:1,T:2	142
Yelbarga-14	EA	Jowar	-	-	924.99	-	16.09	N:10	143
			-	WE : 5.22 T : 5.22	409.60	14.00	1.21	-	144
			207.67	**W : 350.92** **WE : 1854.58** **Tk : 129.48** **GC : 8.30** **T : 2343.28**	139890.63	1232.49	5218.90		

APPENDIX

APPENDIX (I)

TALUKWISE ABSTRACT OF

SL. No.	Name of Taluk	EDUCATIONAL							
		Primary School		Middle School		Matriculation/ Secondary School		Higher Secondary/ PUC/Intermediate/ Junior College	
		Villages	Institutions	Villages	Institutions	Villages	Institutions	Villages	Institutions
1	2	3	4	5	6	7	8	9	10
1	DEVADURGA	154	158	30	30	3	3	-	-
2	GANGAWATI	129	161	38	40	3	3	1	1
3	KOPPAL	122	130	36	37	7	7	1	1
4	KUSHTAGI	153	160	41	43	5	5	-	-
5	LINGSUGUR	169	191	41	43	6	6	1	1
6	MANVI	144	158	33	33	4	4	-	-
7	RAICHUR	142	156	32	33	5	5	-	-
8	SINDHNUR	126	159	39	42	4	4	-	-
9	YELBARGA	132	135	48	49	6	7	-	-
	TOTAL	1271	1408	338	350	43	44	3	3

APPENDIX (I)

TALUKWISE ABSTRACT OF EDUCATIONAL,

SL. No.	Name of Taluk	MEDICAL							
		Dispensary		Hospital		Maternity and Child Welfare Centre/ Maternity Home/Child Welfare Centre		Primary Health Centre/Health Centre	
		Villages	Institutions	Villages	Institutions	Villages	Institutions	Villages	Institutions
1	2	18	19	20	21	22	23	24	25
1	DEVADURGA	5	5	-	-	-	-	1	1
2	GANGAWATI	5	5	-	-	-	-	1	1
3	KOPPAL	2	2	-	-	-	-	2	2
4	KUSHTAGI	-	-	-	-	-	-	2	2
5	LINGSUGUR	2	2	-	-	-	-	2	2
6	MANVI	5	5	-	-	-	-	2	2
7	RAICHUR	1	1	1	1	-	-	2	2
8	SINDHNUR	1	1	-	-	-	-	2	2
9	YELBARGA	2	2	-	-	-	-	2	2
	TOTAL	23	23	1	1	-	-	16	16

VILLAGE DIRECTORY

EDUCATIONAL, MEDICAL AND OTHER AMENITIES

EDUCATIONAL								
College (Graduate and above)		Adult Literacy Class/Centres		Others		Villages with No Educational Facilities	Name of Taluk	Sl. No.
Villages	Institutions	Villages	Institutions	Villages	Institutions			
11	12	13	14	15	16	17	2	1
-	-	-	-	-	-	19	DEVADURGA	1
-	-	-	-	-	-	20	GANGAWATI	2
-	-	-	-	-	-	15	KOPPAL	3
-	-	-	-	-	-	10	KUSHTAGI	4
-	-	-	-	-	-	16	LINGSUGUR	5
-	-	-	-	-	-	19	MANVI	6
-	-	-	-	-	-	10	RAICHUR	7
-	-	-	-	-	-	15	SINDHNUR	8
-	-	-	-	-	-	6	YELBARGA	9
-	-	-	-	-	-	130	TOTAL	

VILLAGE DIRECTORY

MEDICAL AND OTHER AMENITIES (CONTD.)

MEDICAL										
Family Planning Centre		Primary Health Sub-Centre/ PHU		Community Health Worker		Others		Villages with no Medical Facility	Name of Taluk	Sl. No.
Villages	Institutions	Villages	Institutions	Villages	Institutions	Villages	Institutions			
26	27	28	29	30	31	32	33	34	2	1
1	1	3	3	-	-	1	1	165	DEVADURGA	1
1	1	6	6	-	-	13	13	128	GANGAWATI	2
2	2	13	13	-	-	12	30	117	KOPPAL	3
2	2	4	4	-	-	3	3	154	KUSHTAGI	4
2	2	5	5	-	-	1	1	176	LINGSUGUR	5
2	2	5	5	-	-	16	29	139	MANVI	6
2	2	4	4	-	-	15	15	132	RAICHUR	7
2	2	4	4	-	-	21	41	116	SINDHNUR	8
2	2	3	3	-	-	2	2	130	YELBARGA	
16	16	47	47	-	-	84	133	1257	TOTAL	

APPENDIX (I)

TALUKWISE ABSTRACT OF EDUCATIONAL,

Sl. No.	Name of Taluk	DRINKING WATER								Villages with no drinking water facility of any type
		Tap	Well	Tank	Tubewell	River	Fountain	Canal	Others	More than One Source	
1	2	35	36	37	38	39	40	41	42	43	44
1	DEVADURGA	-	27	-	1	2	-	-	6	137	-
2	GANGAWATI	-	28	-	5	2	-	22	4	88	-
3	KOPPAL	10	28	1	19	-	-	-	3	76	-
4	KUSHTAGI	-	56	-	-	-	-	-	2	105	-
5	LINGSUGUR	1	1	-	-	3	-	3	7	170	-
6	MANVI	1	28	-	-	-	-	17	-	117	-
7	RAICHUR	-	22	-	-	5	-	-	-	125	-
8	SINDHNUR	-	17	-	-	6	-	22	11	85	-
9	YELBARGA	-	67	5	1	-	-	-	-	65	-
	TOTAL	12	274	6	26	18	-	64	33	968	-

APPENDIX (II)

LAND UTILISATION DATA IN RESPECT OF

Sl. No.	Name of Town and Taluk within brackets	Land use (i.e., area under different types of land		
		Total Area	Forest	Irrigated by Source
1	2	3	4	5

- NIL -

VILLAGE DIRECTORY

MEDICAL AND OTHER AMENITIES (CONCLD.)

POST AND TELEGRAPH							COMMUNICATIONS			POWER SUPPLY		Name of Taluk	Sl. No.
P.O.	T.O.	P.T.O	P.O. & Phone	T.O. & Phone	P.T.O. & Phone	Phone	Bus Stop	Railway Station	Navigable Water Way	Available	Not Available		
45	46	47	48	49	50	51	52	53	54	55	56	2	1
36	-	-	5	-	1	-	152	-	-	89	84	DEVADURGA	1
36	-	-	6	-	5	-	86	-	-	123	26	GANGAWATI	2
29	-	-	11	-	3	-	55	5	-	126	11	KOPPAL	3
47	-	-	2	-	1	-	102	-	-	92	71	KUSHTAGI	4
45	-	-	4	-	2	-	81	-	-	100	77	LINGSUGUR	5
44	-	-	7	-	2	-	65	-	-	97	66	MANVI	6
47	-	-	6	-	2	-	79	4	-	140	12	RAICHUR	7
36	-	-	7	-	1	-	67	-	-	68	73	SINDHNUR	8
42	-	-	6	-	3	1	63	2	-	76	62	YELBARGA	9
362	-	-	54	-	20	1	750	11	-	919	482	TOTAL	

VILLAGE DIRECTORY

NON-MUNICIPAL TOWNS (CENSUS TOWNS)

use in hectares upto two decimal places).			Name of Town and Taluk within brackets	Sl. No.
Unirrigated	Culturable Waste (including gaucher and groves	Area not available for cultivation		
6	7	8	2	1

- NIL -

APPENDIX - III

LIST OF VILLAGES WHERE NO AMENITIES EXCEPT DRINKING WATER ARE AVAILABLE

	Name of Taluk	Sl. No.	L.C. No.	Name of Village
	1	2	3	4
1	DEVADURGA	1	39	NIGBAID ODDI
		2	135	MAILAPUR
		3	138	KACHAPUR
		4	176	MUDAVAIGADDI
		5	177	HORAHATTI
2	GANGAWATI	1	8	SINGANGUND
		2	11	RAMDURG
		3	60	KARDIGUDDA
		4	93	BHAIRAPUR
		5	100	HATTI
		6	148	ACHLAPUR
3	KOPPAL	1	5	MELLIKERI
		2	57	ACHARTHIMMAPUR
		3	65	ARSINKERA
		4	68	HOSAHALLI
		5	81	AMARAPUR
		6	91	KENCHANDONI
4	KUSHTAGI	1	31	BENCHAMATTI
5	LINGSUGUR	1	61	HOSADURGA
		2	69	CHUKENHUTTI
		3	86	YALGUNDI
		4	87	KADADARGADDI
		5	92	RAMLOTI
		6	97	CHIKKALDODDI
		7	106	KAMANDALDINNI
		8	117	NIRLOTI
		9	127	DABBERMADU
		10	150	HEGGAPUR
6	MANVI	1	12	NALGAMDINNI
		2	15	JUTLAPUR
		3	32	BELWAT
		4	43	GOGEHEBBAL
		5	56	HANCHANHAL
		6	57	KABBARHAL
		7	59	S.RAMALDINNI
		8	61	M.RAMALDINNI
		9	106	BULLAPUR
		10	126	SINGADDINNI
		11	128	HALLI
		12	160	TAMMAPUR
		13	166	BAPUR
7	RAICHUR	-	NIL	-

APPENDIX - III

LIST OF VILLAGES WHERE NO AMENITIES EXCEPT DRINKING WATER ARE AVAILABLE

	Name of Taluk	Sl. No.	L.C. No.	Name of Village
	1	2	3	4
8	SINDHNUR	1	4	HOSALAPUR
		2	34	KONTHANUR
		3	45	BAGALAPUR
		4	118	KONGANAIKAND ODDI
		5	120	JUJALAPUR
		6	127	KANAKRADDI KHADEHOLA
		7	128	AMARAPUR KHADEHOLA
		8	138	DIBBANKHERA
		9	164	MALDINNI
		10	170	GONAGANUR
9	YELBARGA	1	15	MAKKAHALLI
		2	19	LAGALUR
		3	83	CHANDINHAL

ANNEXURE TO VILLAGE DIRECTORY

PARTICULARS OF VILLAGES WHICH ARE FULLY OR PARTLY INCLUDED IN THE URBAN AREAS OF THE DISTRICT

(Area in hectares 0.00)

Sl. No.	Name of Taluk	Name of Town	Name of village with L.C.No.	Total Geographical area as per revenue records	Rural Component	Urban Component
1	2	3	4	5	6	7
1	Devadurga	Devadurga (M)	1. Devadurga	3893.27	3809.73	83.54
2	Gangawati	Gangawati (M)	1. Gangawati	2373.08	2078,46	294.62
			3. Hirejantkal	366.96	328.23	38.73
			6. Virpapur	453.51	409.75	43.76
3	Koppal	Koppal (M)	1. Koppal	4572.71	3500.18	1072.53
		Munirabad	113. Munirabad	417.59	413.59	4.00
		Project Area (SA)	112. Holimudlapur	1892.43	1456.35	436.08
4	Kushtagi	Kushtagi (M)	1. Kushtagi	4175.54	3041.37	1134.17
5	Lingsugur	Hatti Gold	77. Hatti	430.18	76.28	353.90
		Mines (NAC)	95. Kotha	6932.02	6657.38	274.64
		Lingsugur (M)	1. Lingsugur	3853.63	3707.49	146.14
			49. Karadkal	3157.05	2938.30	218.75
			50. Huligud	684.82	312.54	372.28
		Mudgal (M)	143. Mudgal	5415.54	4661.45	754.09
6	Manvi	Manvi (M)	1. Manvi	4444.93	4200.20	244.73
7	Raichur	Raichur (M)	1. Raichur	5260.63	2746.58	2514.05
			5. Potgal	1337.83	1301.86	35.97
			26. Eklaspur	2105.10	1811.88	293.22
8	Sindhnur	Sindhnur (M)	1. Sindhnur	7418.31	7051.44	366.87
9	Yelbarga	Yelbarga (M)	1. Yelbarga	3881.61	3766.82	114.79

= * + = * + = * + *

SECTION II - TOWN DIRECTORY

TOWN DIRECTORY

EXPLANATORY NOTE

Town Directory comprises of six tabular statements as applicable to all the towns and an additional statement regarding the slums, only in respect of towns with a population of 50,000 and above. These are numbered serially from I to VI and the additional statement bears the number IV A in view of the fact that it deals with the same type of information which is covered in statement IV. These statements contain several columns each with brief headings and for presentation of the data, abbreviations have also been made use of for the sake of brevity. These statements are taken up for consideration one by one and an explanatory note is given in respect of each column, with the exception of column 1 which refers to Serial Number and is self-explanatory.

Statement I : Status and growth history

Column 2 : Class, Name and Civic Administration Status of town :-

The class to which a town belongs is determined on the basis of its population at the 1981 census count and it is indicated in this column in roman numerals. The classification criterion adopted now is the same as that adopted for analysis and explanations at the earlier censuses. The towns are divided into six classes :-

Class	Population Size	Class	Population Size
I	100,000 and above	IV	10,000 to 19,999
II	50,000 to 99,999	V	5,000 to 9,999
III	20,000 to 49,999	VI	Below 5,000

The concept of urban agglomeration has been adopted for presenting the demographic data at the 1981 census also. But, in Karnataka, unlike in 1971, at this census quite a large number of villages have been recognised as out-growths of the core town or of one of its contiguous constituent towns. In determining the class however, the population of the core town alone is taken into consideration in these cases also. That is to say, the population returned by the geographical entity recognised as a census town, on the basis of the definitions adopted, alone is considered for this classification.

The middle component of this column heading refers to name of the town which does not need elucidation. Name of the town, as adopted in the official records, is reported here.

The civic administration status of the town as on 1.1.1980 is indicated immediately after the name of the town, within brackets. The abbreviations used for this purpose are as follows :-

C : Municipal Corporation
M : City Municipal Council
M : Town Municipal Council
CB : Cantonment Board
NAC : Notified Area Committee
SB : Sanitary Board
TP : Town Panchayat/Nagar Panchayat
P : Village Panchayat/Gram Panchayat
SA : Special Area

The Special Area in fact represents a case where there is no civic administrative body. These areas generally consist of townships or colonies purely under the administrative control of certain public sector factories or undertakings or under specific departments of the Government such as for example the State Public Works Department and the Power Corporation.

With a view to ensuring the fixity of boundaries of various administrative units, that is to ensure that the frame for census taking once finalised with reference to a cut-off date remains unchanged till the completion of the census count the State Government had been requested not to order any jurisdictional changes and not to give effect to any changes in the civic administration status either. However due to more compelling reasons it is quite possible that in some exceptional cases such a change in civic administration status has taken place during the period 1.1.80 to 1.3.81. Such cases if any are indicated by providing a note at the bottom of the concerned page.

Column 3 : Location Code Number :-

The significance as well as the importance of location code numbers has already been explained. Every town bears a distinct location code number consisting of 3 elements. The first element in this code structure indicates the State while the second and the third represent the numbers assigned to the district within the State and the town within the district. The numbers assigned to the towns in the district are all in roman numerals while those relating to the State and the district are in arabic numerals.

column 4 : Name of taluk :-

In Karnataka the term taluk is very much in vogue though the designation of the Revenue Administrative Officer has for long been changed from Amildar or Mamlatdar to Tahsildar. The name of the taluk within the jurisdiction of which the town is located is indicated in this column. There are a few instances wherein a particular town stradles portions belonging to two adjacent taluks. In such a case the town is considered to belong to the Taluk that contains a major portion of the town.

In the statement such cases are marked out by an index and a note at the bottom of the page explains the correct situation.

Column 5 : Area (Sq. Kms) :-

The geographical area of the town is furnished here in square kilometres upto two places of decimal. The area figures reported at first by the concerned civic bodies etc., were examined with reference to the respective town boundary notifications and the relevant village maps as well as the charge maps prepared for the 1981 census operations with a view to ensuring greater accuracy. The **final** area figures as adopted for the 1981 **census are** reported here.

Column 6 : Number of Households (1981) :-

The total number of households, including those consisting of institutional and houseless population, enumerated in the town at the 1981 census count is given here even though the same information appears again in the Primary Census Abstract. The purpose is to facilitate a better comprehension of the demographic situation, especially with reference to the population data presented in this statement.

Columns 7 to 15 : Population and growth rate of the town at different censuses from 1901 to 1981 :-

The population figures for the town as returned at the decennial census from 1901 through 1981 are furnished under these columns in order to provide an insight into the history of growth of the town. If in any particular census year the referent town did not enjoy the urban status that is if that place was reckoned as a village for that census its population is not reported under the column concerned and a dash mark is indicated in stead. In other words, the population figures are given here for the town only if it happened to be an urban area at that particular census year.

Thus, a glance at these columns reveals whether the referent town having been first classified as 'urban' has maintained that status continuously through the suceeding censuses or whether there have been subsequent declassifications. From column 8 onwards, the decadal growth rates of the town are indicated within brackets below the population figures in order to permit an easier grasp of the decadal growth trends and to facilitate a comparative analysis. Population variations are quite often associated with changes in the jurisdiction of the urban area and sudden spurts are sometimes due to incorporation of fast developing fringe areas to the town or amalgamation of adjacent towns with the core town during the inter censal period. Such cases are marked out in the statement and explained by way of a note at the bottom of the concerned page.

Column 16 : Density (1981) :-

For every town the density of population per square kilometre is presented in this column. The density figures are determined with reference to the area of the town in Sq Km upto two decimal places and the population returned at the 1981 census.

Columns 17 to 19 : Sex Ratio 1961 to 1981 :-

Sex ratio is expressed as the number of females for every thousand males and is based on the sexwise distribution of the population returned at the census. For each town these figures are furnished for the 3 successive censuses. This information would provide an insight into the changing pattern of sex ratio in urban areas.

Statement II : Physical aspects and location of Towns 1979

Column 2 : Class and Name of Town :-

This column is the same as column 2 of Statement I and does not need any explanation. Unlike in statement I here the civic administration status of the town is omitted.

Columns 3 to 5 : Physical aspects :-

These columns deal with the rainfall and temperature data. It is common knowledge that meteorological observatories have not been established in each and every town, even though most of the towns do have rain-guages and due arrangements have been made to record the rainfall data all through the year. The Director General of Observatories has furnished data on rainfall, maximum and minimumtemperature in respect of towns having observatories. These figures are standard normals based on the data for 30 years from 1931 to 1960, and are distinguished in the statement by placing an asterisk mark at the top right hand side of the figure. Information of this type is available only for a few towns.

In so far as the data on rainfall is concerned, for most of the remaining towns the particulars have been supplied by the local officers and cross-checked for acceptability with the data furnished by the State Bureau of Economics and Statistics. The rainfall figures are in millimetres and represent the annual average based on the actual figures relating to the preceding ten years. In cases of non-availability of even this type of information, the particulars relating to the nearest town are reported under this column with the distinguishing notation N being placed at the top right hand side of the figure.

In columns 4 and 5 information on temperature is presented in degree centigrade. As stated above the asterisk mark here indicates that the information has been furnished by the Director General of Observatories. Such information is not available for most of the towns. Instead of putting a dash in these columns for such towns the data furnished by the Director General of Observatories as pertaining to a town situated at almost the same altitude and in the proximity of the referent town are reported with the substitute notation N to denote that the data does not actually relate the town and should therefore be regarded as very approximate.

Columns 6 to 12 : Name of and road distance from State H.Q; District H.Q; subdivision/Taluk H.Q; nearest city with a population of 100,000 and more; Railway Station; Bus route Navigable river or Canal (if within 10 Kms) :-

The column headings are self explanatory and are intended to indicate the location of various important centres with reference to the town concerned. If the referent town itself happens to be mentioned in these columns the distance is recorded as '0' (zero) and in all other cases the road distances are given in kilometres. In column 8 the name of the sub-division to which the taluk (in which the town is located) belongs as well as the name of the taluk to which the town belongs are mentioned along with road distances in the same order one below the other. In column 9 the name

of the nearest city with a population of 100,000 and more according to 1981 census and road distance thereto is mentioned in respect of each and every town even if the referent town itself has a population of 100,000 and more.

The proximity by road alone is taken into consideration for filling up this column and as such cities belonging to adjacent states also find an occasional mention in this column.

Column 10 refers to the nearest railway station and distance thereto by road. In a few cases though the name of the railway station is the same as that of the referent town the distance indicated is other than zero because of the fact that the station is actually located beyond the jurisdiction of the referent town.

In case the referent town is enjoying bus route facility (i.e.road transport) the name of the town is mentioned in column 11 and the distance is recorded as zero. Names of bus routes passing through or originating from the town are not indicated here. If there is a navigable river or a navigable canal at a distance of 10 kilometres or less from the referent town then the name of the river or the canal is indicated in column 12. To differentiate between a river and a canal the abbreviations (R) and (C) are made use of and the distance from the town to the navigable waterway is mentioned thereafter. It may incidentally be stated that in Karnataka there are very few navigable rivers and practically no navigable canals.

Statement III : Municipal Finance 1978-79

As the title denotes, this statement deals with the actual income and expenditure of the civic body administering the town. An attempt has been made to present comparable data in the case of non-municipal towns like Panchayats and areas under the administration of public sector undertakings and the like. The data relate to the financial year 1978-79 and have been furnished by the local authorities concerned based on relevant records. It may also be stated here that no probing enquiries have been made and the particulars as reported by the civic bodies have been accepted after ensuring arithmetical accuracy.

Colum 2 : Class and Name of Town :-

This is same as column 2 of Statement II and as such does not require any explanation.

Column 3 : Civic Administration Status (In 1980)

As explained under column 2 of Statement I, the civic administration status of the town as on 1.1.80 is indicated in this column using the same set of abbreviations.

Columns 4 to 10 : Receipt (In Rs. '00) :-

The actual receipt realised by the civic body under various heads of income as well as the total for the year 1978-79 are indicated in hundreds in these columns. The opening balance for the year is not taken into account under any of these columns.

Columns 11 to 17 : Expenditure (In Rs. '00) :-

The actual expenditure incurred during the year is furnished here in hundreds. The various heads of accounts are grouped into 6 broad categories for each of which a separate column is provided. Public safety covers the expenses incurred for road lighting, destruction of rabid and stray dogs, besides that on fire fighting services, Similarly 'public-institutions' covers not merely the contributions made by the civic body to educational, medical and cultural institutions in the town but also the expenditure incurred for the maintenance of educational and such other institutions if any functioning under its direct control.

As in the case of receipt in the case of expenditure also the closing balance at the end of the year is not considered and therefore in almost all the cases the total receipt and the total expenditure are not balanced in this statement.

Statement IV : Civic and other Amenities 1979

Column 2 : Class and Name of Town :-

This is same as column 2 of statements II and III and does not need further explanation.

Column 3 : Civic Administration Status :-

Explanation furnished earlier for column 2 of Statement I and column 3 Statement III holds good for this statement also.

Column 4 : Population :-

The total population of the town according to 1981 Census is mentioned here with a view to facilitate a comparative analysis of the data.

column 5 : Road length (In Kilometres) :-

Generally in a town it is the civic authority that is responsible for construction and maintenance of roads. The term road as used here includes streets also and while the unsurfaced mud and gravel roads are categorised as Kachcha roads, the surfaced roads are classified as Pucca roads. In most of the cities and towns the district roads and highways under the control of the Public Works Department also pass through. The roads situated within the jurisdiction of the town and under the control of the civic authority are shown in one line against the code M and those under the control of the Public Works Department and the like are shown against the code 'PWD' in another line. In both the cases the road length is shown under two categories viz., KR (Kachcha Road) and PR (Pucca Road) as defined above. In order to have an idea about the total length of all types of roads in the town, therefore all these figures are to be added together. In cases where it has not been possible to ascertain the full details by type of road and agency responsible for maintenance the combined road length alone is furnished. The road length is given in kilometres and fractions are rounded off to next integer.

Column 7 : System of Sewerage :-

Generally sewerage system implies the network of mains and branches of underground conduits for the conveyance of sewerage to the final point of disposal. Sewers that carry only household and industrial wastes are called separate sewers while those that carry storm water from roofs, streets and other surfaces are known as storm water drains and those carrying both sewage and storm water are called combined sewers. In towns provided with such systems of underground sewerage also there would in addition be a surface drainage system to

cover the areas not served by sewerage system and also to drain out excess rain water all over the town.

However in towns that are not provided with sewerage system and such towns are far more numerous in the State, there would generally be open drainage system. Where even this system is not prevalent the householders would have made their own arrangements such as soak pits and cesspools. In this column therefore information is presented not only on sewerage system, but also on the drainage system. Like sewerage system, the drainage system is also of different types depending upon the construction material and also the shape of the drains. The two most important types of sewerage/drainage system are reported under this column in the order of their importance in the towns using the following abbreviations.

S : Sewers
OSD : Open Surface drains
BSD : Box Surface Drains
SD : Sylk pattern Drains
PT : Pit System

The box surface drains are also open drains but are built of size stone masonry and are also called Pucca gutters. The sylk pattern drains too are open surface drains only. The open surface drains category thus covers the Kachcha drains involving mere earth-work and also the drains constructed from out of oblong granite slabs or, out of pre-fabricated cement concrete blocks which need only joining and cement pointing after being placed in position. These drains are of U shape, L shape or V shape and to the extent possible these details have also been provided under this column.

Columns 8, 9 and 10 : Number of Latrines :-

Information on total number of latrines of different types as furnished by the concerned civic authorities is reported under these 3 columns. Both private and public latrines are covered here and the particulars in these columns and in column 11 are closely interlinked. The water-borne latrines include all types of flush-out latrines while service latrines refer to only those that are being serviced by manual scavengers either everyday or twice or thrice a week.

Column 11 : Method of Disposal of Night-Soil :-

The phrase disposal of night-soil is generally presumed to refer to the manner in which the garbage is finally disposed of by the civic body i.e. sale by public auction, used as manure etc. However, the main purpose of this column is to provide information on the method by which the night-soil is removed from the latrines, that is, the primary disposal of the human waste. A little elaboration on this aspect therefore appears to be necessary.

There are three systems of disposal of human waste, namely, (i) underground sewerage, (ii) sanitary water flush latrines with individual disposal systems like septic tank, leaching cess pool and collecting well, and (iii) dry type of latrines with manual scavenging.

The system of underground sewerage provides for the street sewerage with which are connected the sanitary latrines constructed in the houses having water closets and fitted with flushing cisterns (or hand flushing).

Through this sewer the faceal matter is transported without the need for scavenging. This system generally exists in cities and large towns besides industrial townships built and controlled by public sector undertakings and large companies and the like. Where the street sewer does not exist these sanitary water flush latrines are connected to a local septic tank with a sub-soil dispersion system or a leaching pit. Where the liquid wastes from the water closet could be disposed of locally in a leaching pit, a septic tank with a soil dispersion system is constructed. This dispersion requires an optimum travel through the pores of the soil which render the harmful liquid bacterially innocuous by the slow process of filteration through the soil traversed.

Where the soil is impermeable, collecting wells are constructed and the sanitary water flush latrines are connected with them. These wells are cleared at periodic intervals by a suitable device. The dry type latrines are of service type from where the human excreta has to be removed by scavangers who move from house to house, in most cases carrying the night-soil as head loads on their head, or shoulders or in baskets with handles or in wheel barrows. This waste is then collected in bullock carts or trucks and transported to dumping grounds at the outskirts of the town.

It may be mentioned in passing that in Karnataka the practice of carrying night-soil by head loads has been discontinued with effect from 15.8.73, consequent on the issuance of a Government order in this behalf. However in a few cases the town dwellers have sought the intervention of the courts and have been able to secure the status quo-ante in respect of the scavenging services that were being provided by the civic body concerned till that date.

The abbreviations used in this column are the following, and if more than one system is prevailing the two most important types are indicated one after the other :

S : Sewerage
ST : Septic tanks
WB : Wheel Barrows
B : Baskets (with handles)
HL : Head Loads

In case the town has latrines of other types that are neither of the sanitary type nor the service type this column does not apply at all and therefore a dash is entered.

Columns 12 and 13 : Protected water supply source and capacity of storage system

The sources of water supply in the town are indicated by using the following four abbreviations :

T : Tap
W : Well
TK : Tank Water
TW : Tube Well/Hand Pump

Supply through the taps implies a primary

source such as a river, stream, bore wells, curb wells, tank and reservoirs etc., which are of course not mentioned in this column. It may be incidentally stated that the term protected is used in a very liberal sense, and no attempt has been made to gather data on the methods of filteration and water purificatory treatment if any resorted to by the agency supplying water through pipes in the towns. The generally prevalent pratice in most of the towns is to pump raw water into the storage tank or reservoir, treat it with bleaching powder and then distribute that water for consumption through pipes.

If there are more than 2 sources of water supply in the town the first two which are regarded as most important are mentioned in that order separated by a comma. In column 13, the systems of storage of water are considered and the two that are most important in the referent town are indicated in that order and after each entry the storage capacity is also mentioned in litres within brackets. The abbreviations used in this column are :

OHT : Overhead Tank
SR : Service Reservoir
IG : River Infilteration Gallery
BWP : Borewell Pumping System
PT : Pressure Tank

The term capacity has its usual meaning, namely, the capacity to store or contain. It may further be clarified that the storage capacity does not necessarily indicate the quantity of water supplied daily to the inhabitants of the town. In some of the towns due to the inadequacy of water supply at the primary source for most part of the year the normal utilisation of the storage capacity would be of the order of 50 to 60 per cent only. On the contrary there are towns where water is pumped into the storage system and also distributed for consumption twice every day almost throughout the year and there are a few towns where the inlets and outlets of the storage systems would both be functioning simultaneously for most part of the day making it somewhat difficult to calculate the quantity of water supplied everyday under such a system.

column 14 : Fire Fighting Service :-

If fire fighting service is available in the town this fact is indicated by the word 'Yes' recorded in this column. In all other cases the name of the nearest place if in the same district or the name of the nearest district if in the same State or other State where such services are available is indicated along with the road distance in kilometres between the referent town and the place with fire-fighting service.

Columns 15 to 19 : Electrification (Number of connections)-Domestic, Industrial, Commercial, Road Lighting (Points) and others :-

In columns 15 to 19 information about the number of electrical connections (installation) for different categories of consumers in the town is furnished. The definitions of the terms used in the column headings are as follows :-

(i) Domestic : Connections to residential houses, bangalows, clubs, hostels and hospitals run on non-commercial lines, charitable, educational and religious institutions are all included in the domestic category, A.E.H. i.e., All Electric Home connections are also categorised as domestic.

(ii) Commercial : This category includes all connections for the supply of electricity to commercial establishments such as wholesale and retail shops, offices and business houses, hotels, resturants, tea stalls, photographic studios, X-ray installations, advertisements and exterior illumination, railway station, bus station, and the like.

(iii) Industrial : Power supply connections to industrial establishments are covered under this column. This would include small establishments such as power looms, flour mills, roasting, grinding, wet grinding, repair workshops using power operated tools and the like.

(iv) Road Lighting : The total number of street lights being maintained in the town is mentioned here.

(V) Others : Connections to all categories other than those cited above are covered under this heading. This would include temporary connections, connections to pumpsets, water works and such other installations.

Statement IV A : Civic and other Amenities in Notified Slums, 1979

This statement which may be regarded as an appendix to statement IV is confined to towns with a population of 50,000 and more i.e., class I and Class II towns. Information on slums that are officially recognised as slums (even if those are not notified in some cases) is presented under 14 columns apart from column 1 which relates to serial number and column 2 which relates to name and class of town.

Column 3 : Name of slum :-

The names of slums, if any, in the town are given in separate lines in the alphabetical order of their names.

Column 4 : Area of slum :-

The geographical area of each slum is given in square kilometres up to two plaes of decimal.

Column 5 : Population of slum :-

The population figures for this column are furnished by the civic authorities concerned Slums as such have not been made independent units for census enumeration and as such 1981 Census data as applicable to the slums covered here are not available.

Columns 7 to 12 : System of Sewerage, Number of Latrines and Method of disposal of Night soil :-

These column headings are same as those appearing in the statement IV and have already been explained. The information is furnished here for each slum separately. The main heading latrines is subdivided into those that are privately owned and those that are for common use of the community i.e., public latrines.

Column 13 : Number of tap points/public hydrants installed for supply of protected water :-

The total number of public taps or hydrants if any in the slum is mentioned here.

columns 14 to 16 : Electrification (Number of connections):-

Total number of electrical connections in each slum provided for purposes of domestic use, road lighting and other than these two is reported seperately under these three columns. The meaning of the terms used in the column heading has already been explained.

Statement - V : Medical, Educational, Recreational and Cultural facilities - 1979

Column 2 : Class and Name of Town :-

This column is same as column 2 of statement IV and therefore calls for no further explanation.

Column 3 : Population :-

The total population of the town according to 1981 Census is noted in this column.

Columns 4 and 5 : Medical Facilities : Hospital/Dispensaries/T.B.Clinic/Health centres/Nursing Homes etc., and number of beds in Medical institutions noted in column 4 :-

The scope of these columns is confined to only such of the facilities that are offered by institutions run by or aided by government/semi-government or local bodies and charitable institutions or social service agencies like the missionaries. In other words data on the facilities provided in the town by private doctors i.e. registered medical practitioners either individually or in establishments where they work in groups,are excluded from the purview of these columns.

The abbreviations used in column 4 are :-

H : Hospital
D : Dispensary
PHC : Primary Health Centre
PHU : Primary Health Unit
FC : Family Planning Centre
TB : T.B.Clinic
NH : Nursing Home
O : Others

If there are two or more number of institutions of the same type then the number of institutions is also indicated within brackets immediately after the relevant abbreviation in the column.

Maternity homes, maternity and child welfare centres, leprosy clinics, chest clinics and veneral diseases clinic etc., if any are all included under the category of 'Others'. But even when a Family Planning Centre is attached to a Hospital or a Primary Health Centre it is treated as an independent unit and counted separately.

If the town has hospitals and dispensaries providing facilities under different systems of medicine such as allopathic, ayurvedic, unani and homoeopathic then this detail too has been included using abbreviations such as : A for Ayurvedic, U for Unani and Hom for the Homoeopathic system. The allopathic institutions do not have any additional abbreviation. Thus, a mere H or D would mean that the reference is to allopathic system; an entry "H (A-1,2)" would mean that 1 Ayurvedic hospital and 2 allopathic hospitals are functioning in the town and an entry like "D (Hom-2,1, U-1)" would imply the existence of 2 homoeopathic dispensaries, 1 allopathic dispensary and 1 Unani dispensary.

If medical facility is not available in the town then the name of the nearest place where it is available if in the same district, and name of the district if in the same State or other State is mentioned here along with the distance in Kilometres shown within brackets.

The number of beds with which the medical institutions noted in column 4 are equipped is indicated in column 5.

Columns 6 to 15 :-

These columns provide information regarding the educational facilities available in the town and are considered stage by stage.

Columns 6 to 9 : Arts/Science/Commerce Colleges (of Degree level and above); Medical Colleges; Engineering Colleges; Polytechnics :-

Particulars of colleges in the town providing general education facilities at degree level are indicated in column 6 using the following abbreviations.

A : Arts only
S : Science only
AS : Arts and Science only
C : Commerce only
AC : Arts and Commerce only
ASC : Combined for all three categories : Arts, Science and Commerce
L : Law

If the number of colleges of any particular category is more than one then that number is also given within brackets against the abbreviation concerned. It may incidentally be mentioned here that the educational institutions with a vocational and professional content such as pharmacy College, B.Ed., Agricultural College etc., are not covered under this but are shown included in the category of "Others" in column 10.

In columns 7, 8 and 9 the number of medical colleges, the number of engineering colleges and the number of polytechnic institutions are indicated.

In case the town does not have any of the colleges referred to in these 4 columns i.e., if the entry were to be a dash in any of these columns then the name of the nearest place with the facility along with the distance thereto is mentioned. If such a place is outside the district then the name and the distance to that place and if such a place is outside the State itself then the name of that State is mentioned in these columns. The same procedure is adopted regarding the other columns dealing with educational facilities.

Column 10 : Recognised Shorthand, Typewriting and other Vocational Training Institutions :

The term recognised would mean recognition by some statutory authority like the Educational Department, Commerce Department, Labour-Department etc., of the Government or semi-government or autonomous bodies or public sector projects. The Teachers' Training Colleges, the Nursing College, the Pharmacy College, the College imparting education in Physical Education and the like are also shown under this column against the category of 'Others'.

SH : Shorthand
TYPE : Typewriting
Sh.Type : Shorthand and Typewriting
O : Others

If the number of institutions of any particular type is more than one that number is also indicated within brackets along with the abbreviation concerned.

Columns 11 to 14 : Higher Secondary/Intermediate/ PUC (Pre-University College)/ Junior College/Secondary, Matriculation, Junior Secondary and Middle Schools and Primary Schools :-

Information about the number of schools of different types functioning in the town is furnished under these columns. All schools irrespective of the medium of education and the type of administering agency i.e., all those run by or aided by Government or local bodies, as well as the unaided institutions run by private management are considered here for reporting. If there are composite institutions such as a college providing education at degree level and also at Pre-University level then such institutions are split up into degree college and PUC (i.e.Junior College) and separately counted as if they are independent units. Likewise, a composite Junior College which has facilities for providing education say from I to XII standard (i.e., from Primary I standard upto PUC) would be regarded as representing one Junior College, one High School, one Middle School and one Primary School and each of these units would be counted and reported under the relevant column as if each unit was an independent institution in its own right. Similarly a school with I to X standard would get counted under Primary, Middle and High School categories and a composite School with I to VII standard would be considered under the Primary school as also the Middle School category.

In Karnataka the term middle school is no longer in vogue as the primary education consists of 7 years of schooling leading to secondary level. However the first four classes (I - IV standard) are called lower primary classes and the next three are regarded as higher primary classes. There are schools with only I to IV standards. called LPS and also those with V to VII only (formerly middle schools) known as HPS and there is no difficulty in counting such institutions as separate primary and middle schools. But there are composite schools called the Higher Primary Schools having I-VII standards and such schools have now been split up into one Primary and one Middle School for purposes of reporting under these columns of the Town Directory. This method of accounting is therefore different from a simple counting of schools in the town.

Column 15 : Adult literacy classes/centres and others (Specify) :-

If adult literacy classes are being run at regular centres in the town the number of such centres is indicated in this column by the side of the abbreviations AC. Curukula, Madarasa (Arabic school) and such other quasi religious cum educational institutions if any in the town are also reported in this column under the category of 'others'.

Column 16 : Number of Working Women's Hostels with number of seats :-

Though there are hostels meant for students in almost all the towns, very few have hostels meant for working women. In this column the number of only such hostels that are exclusively meant for working women only are repoted along with the information on the number of seats i.e., its strength.

Columns 17 to 19 : Recreational and Cultural Facilities - stadia, cinema, - auditoria/drama/community halls ;-

Column 17 relates to the number of stadia if any in the town. Ordinary play grounds which one usually comes across in towns and cities are excluded from the purview of this column. The term stadium is used in its strict sense to refer to those constructed at considerable costs and are under proper upkeep.

In column 18 the total number of permanent cinema theatres in the town is indicated. Touring talkies i.e., cinema tents of a purely temporary nature are not taken into account for this column. If there are any auditoria, drama halls and community halls in the town the total number of such units is reported in column 19.

The number of public libraries and reading rooms are separately furnished by the side of abbreviation PL for Public Library and RR for Reading Room. Such facilities offered by educational and private institutions including those that are commercialised (called circulating libraries in local parlance) are not covered for reporting under this column.

Statement - VI : Trade, Commerce, Industry and Banking 1979

Column 2 : Class and Name of Town :-

This column is the same as column 2 of the preceding statement and therefore calls for no further explanation.

Columns 3 to 8 : Names of three most important commodities imported and names of three most important commodities exported :-

For purposes of these columns, commodities for which the town serves only as a transit centre by importing for the specific purposes of exporing the commodities **without any processing** are not considered either as imports or as exports. Agricultural and such other allied produce may be regularly brought into the town from the neighbouring villages and sold to commission agents and wholesalers at the regulated market for further export to areas outside the town. In such cases

the produce that is brought into the town is not considered as import. On the other hand if these items are mainly consumed within the town either as consumption goods or as raw materials by any manufacturing industry then the commodities would be regarded as imports. Thus the commodities imported are either locally consumed in the same form, or else processed further and thereafter either consumed locally or exported to other centres. This restriction apart there is no limitation concerning the nature and quantity of the commodities that may be considered for reporting under these columns. Importance in a town is restricted basically to the few or several commodities that qualify for consideration either as imports or as exports. By and large the commodidities reported under exports would coincide with the commodities reported as manufactured in the town because of the specific exclusion of transit goods. As a result, the image that some of the towns have built up over decades as traditional exporters of certain goods does not get reflected under these columns.

In these columns the importance of a commodity is reported in very general terms and decided upon in terms of the estimated volume of commodities transacted and is based on local enquiries by the civic authorities concerned.

Columns 9 to 11 : Name of three most important Commodities manufactured.

The order of importance is determined broadly by taking into consideration the volume of the total output of the commodities or the scale of operation and for these columns too it is the civic authority that has furnished the information after local enquiries. All types of manufacturing and processing irrespective of the sector to which they belong are considered and of these the three that are most important are reported.

Column 12 : Number of Banks :-

Information on this item has been supplied by the office of the Registrar General, India after ascertaining the details from the Reserve Bank of India. The data relates to the year 1979 and in conformity with the instructions issued in this regard, no attempt has been made to update the data. If a bank has two or more branches then each such branch is regarded as a separate Bank for computing the number of banks.

Column 13 : Number of Agricultural Credit Societies :-

The total number of agricultural co-operative credit societies functioning in the town, irrespective of the type to which they belong (i.e., primary, service, multipurpose, agricultural produce marketing etc) is reported under this column. In quite a large number of towns agriculture is an important means of livelihood for a number of persons and agriculturists of urban areas too have for long been influenced by the co-operative movement.

Column 14 : Number of Non-agricultural Credit Societies :-

Consumer co-operative societies which extend credit facilities to the members, and all other credit co-operative societies that cannot be classified as agricultural are considered for this column. Several groups of people belonging to specific categories might have formed co-operative societies to cultivate the habit of thrift and to make use of the benefit arising out of the encouragement given to the co-operative movement. All such co-operative societies are covered under this column.

TOWN DIRECTORY STATEMENTS

TOWN

STATEMENT - I STATUS

Sl. No.	Class, Name and Civic Administration Status of Town	Location Code Number	Name of Taluk Headquarters	Area in (Sq. Kms)	No. of Households including house-less households (1981 Census)	Population and growth rate		
						1901	1911	1921
1	2	3	4	5	6	7	8	9
1	IV DEVADURGA (M)	16/I	Devadurga	0.83	2112	6773	6837 0.94	6652 -2.71
2	II GANGAWATI (M)	16/II	Gangawati	3.77	10624	6245	6663 6.69	6027 -9.55
3	V HATTI GOLD MINES(NAC)	16/III	Lingsugur	6.29	1773	-	-	-
4	III KOPPAL (M)	16/IV	Koppal	10.73	5864	8903	7558 -15.11	9187 21.55
5	IV KUSHTAGI (M)	16/V	Kushtagi	11.34	2079	-	-	-
6	IV LINGSUGUR (M)	16/VI	Lingsugur	7.37	3105	-	-	-
7	III MANVI (M)	16/VII	Manvi	2.45	3904	6253	6679 6.81	6250 6.42
8	IV MUDGAL (M)	16/VIII	Lingsugur	7.54	1890	7729	6947 -10.12	4507 -35.12
9	V MUNIRABAD PROJECT AREA (SA)	16/IX	Koppal	4.40	1354	-	-	-
10	I RAICHUR (M)	16/X	Raichur	28.43	21795	22165	25034 12.94	26374 5.35
11	III SINDHNUR (M)	16/XI	Sindhnur	3.67	4690	5242	5578 6.41	4623 -17.12
12	V YELBARGA (M)	16/XII	Yelbarga	1.15	1433	-	-	-

of the town at the Censuses of						Density (1981 Census)	Sex Ratio			Class, Name and Civic Administration Status of Town			SL No
1931	1941	1951	1961	1971	1981		1961 Census	1971 Census	1981 Census				
10	11	12	13	14	15	16	17	18	19		2		1
6412 -3.61	7433 15.92	7767 4.49	8560 10.21	9674 13.01	11935 23.37	14380	982	966	1022	IV	DEVADURGA	(M)	1
6722 11.53	7613 13.25	16263 113.62	19026 16.99	34647 82.10	58735 69.52	15580	949	947	950	II	GANGAWATI	(M)	2
-	-	-	-	-	9962	1584	-	-	886	V	HATTI GOLD MINES	(NAC)	3
9979 8.62	13970 39.99	17314 23.94	19530 12.80	27277 39.67	35975 31.89	3353	951	929	942	III	KOPPAL	(M)	4
4460	-	6082	7204 18.45	9048 25.60	11781 30.21	1039	958	960	998	IV	KUSHTAGI	(M)	5
-	-	7835	9565 22.08	12327 28.88	16878 36.92	2290	968	998	992	IV	LINGSUGUR	(M)	6
6500 4.00	7312 12.49	7903 -8.08	8715 10.27	13909 59.60	21345 58.46	8712	1005	967	983	III	MANVI	(M)	7
4955 9.94	6226 25.65	7054 13.30	8916 26.40	10499 17.75	11458 9.13	1520	980	999	1034	IV	MUDGAL	(M)	8
-	-	18555	6322 -65.93	5942 -6.01	7471 25.73	1698	772	876	934	V	MUNIRABAD PROJECT AREA	(SA)	9
27910 5.82	34972 25.30	54032 54.50	63329 17.21	79831 26.06	124762 56.28	4388	950	924	933	I	RAICHUR	(M)	10
5553 20.12	6377 14.84	7516 17.86	9455 25.80	14317 51.42	25875 80.73	7050	942	916	964	III	SINDHNUR	(M)	11
-	-	-	-	-	7551	6566	-	-	1013	V	YELBARGA	(M)	12

STATEMENT - II PHYSICAL ASPECTS

Sl. No.	Class and Name of Town	Physical Aspects			Name of Road and Distance (in Kms) from		
		Rainfall (in m.m.)	Temperature (in Degree-Centigrade)		State Headquarters	District Headquarters	Sub-Division/ Taluk/ Headquarters
			Maximum	Minimum			
1	2	3	4	5	6	7	8
1	IV DEVADURGA (M)	873.1	42.7N	13.8N	Bangalore-458	Raichur-60	Raichur-60 Devadurga-0
2	II GANGAWATI (M)	607.9	41.1N	14.0N	Bangalore-370	Raichur-128	Koppal-48 Gangawati-0
3	V HATTI GOLD MINES (NAC)	634.3	42°	12°	Bangalore-447	Raichur-80	Lingsugur-20 Lingsugur-20
4	III KOPPAL (M)	624.3	41.5N	10.3N	Bangalore-372	Raichur-175	Koppal-0 Koppal-0
5	IV KUSHTAGI (M)	567.0	40.2N	13.0N	Bangalore-398	Raichur-145	Lingsugur-69 Kushtagi-0
6	IV LINGSUGUR (M)	688.1	43.2N	10.0N	Bangalore-427	Raichur-94	Lingsugur-0 Lingsugur-0
7	III MANVI (M)	648.9	42.7N	13.8N	Bangalore-447	Raichur-48	Raichur-48 Manvi-0
8	IV MUDGAL (M)	688.1N	41.5N	10.3N	Bangalore-425	Raichur-114	Lingsugur-19 Lingsugur-19
9	V MUNIRABAD PROJECT AREA (SA)	624.3N	43.2N	10.0N	Bangalore-352	Raichur-190	Koppal-30 Koppal-30
10	I RAICHUR (M)	707.7	42.7*	13.8*	Bangalore-401	Raichur-0	Raichur-0 Raichur-0
11	III SINDHNUR (M)	525.7	42.7N	13.8N	Bangalore-390	Raichur-87	Lingsugur-48 Sindhnur-0
12	V YELBARGA (M)	578.0	40.2N	13.0N	Bangalore-400	Raichur-183	Koppal-40 Yelbarga-0

N = Represents the data on rainfall and temperature of the nearest town situated approximately at the same altitude.

* = Indicates that the data has been furnished by the Director General of Observatories.

AND LOCATION OF TOWNS, 1979

Name of and Road Distance (in Kms) from				Class and Name of Town		Sl. No.
Nearest City with population of one lakh and more	Railway Station	Bus Route	Navigable River/Canal (if within 10 Kms)			
9	10	11	12	2		1
Raichur-60	Raichur-60	Devadurga-0	-	IV	DEVADURGA (M)	1
Hospet Urban Agglomeration-30	Gingere-35	Gangawati-0	-	II	GANGAWATI (M)	2
Raichur-80	Raichur-80	Hatti Gold Mines-0	-	V	HATTI GOLD MINES (NAC)	3
Hospet Urban Agglomeration-32	Koppal-0	Koppal-0	-	III	KOPPAL (M)	4
Hospet Urban Agglomeration-58	Koppal-50	Kushtagi-0	-	IV	KUSHTAGI (M)	5
Raichur-93	Raichur-93	Lingsugur-0	-	IV	LINGSUGUR (M)	6
Raichur-45	Raichur-45	Manvi-0	-	III	MANVI (M)	7
Raichur-114	Bagalkot-80	Mudgal-0	-	IV	MUDGAL (M)	8
Hospet Urban Agglomeration-12	Munirabad-5	Munirabad Project Area-0	-	V	MUNIRABAD PROJECT AREA (SA)	9
Adoni-72	Raichur-0	Raichur-0	-	I	RAICHUR (M)	10
Raichur-87	Bellary-87	Sindhnur-0	-	III	SINDHNUR (M)	11
Gadag-65	Bhanapur-28	Yelbarga-0	-	V	YELBARGA (M)	12

STATEMENT - III MUNICIPAL

Sl. No.		Class and Name of Town	Civic Administration status (in 1980)	Receipt (in Rs. '00)					
				Receipt through Taxes etc.	Revenue derived from Municipal Properties and Power apart from Taxation	Government Grant	Loan	Advance	Other Sources (Specify)
1		2	3	4	5	6	7	8	9
1	IV	DEVADURGA	M	277	371	1340	-	8	1031
2	II	GANGAWATI	M	12379	4754	1001	-	-	2228
3	V	HATTI GOLD MINES	NAC	NA	NA	NA	NA	NA	NA
4	III	KOPPAL	M	6863	1522	603	-	-	249
5	IV	KUSHTAGI	M	786	171	100	-	-	935
6	IV	LINGSUGUR	M	1831	377	1180	-	-	279
7	III	MANVI	M	3119	286	305	-	-	2106
8	IV	MUDGAL	M	166	37	152	-	-	873
9	V	MUNIRABAD PROJECT AREA	SA	-	-	-	-	-	148
10	I	RAICHUR	M	34061	9017	8081	-	-	24060
11	III	SINDHNUR	M	4356	336	373	-	20	2120
12	V	YELBARGA	M	489	642	14	-	-	-

NA : DATA NOT AVAILABLE

FINANCE , 1978-1979

Total Receipt	Expenditure (in Rs. '00) General Administration	Public Safety	Public Health and Conveniences	Public Works	Public Institutions	Others (Specify)	Total Expenditure		Class and Name of Town	Sl. No.
10	11	12	13	14	15	16	17		2	1
3027	578	151	984	1	-	1400	3114	IV	DEVADURGA (M)	1
20362	8616	1423	3558	6668	-	-	20265	II	GANGAWATI (M)	2
NA	-	21140	59051	-	-	5940	86131	V	HATTI GOLD MINES (M)	3
9237	2514	1177	2492	2220	-	719	9122	III	KOPPAL (M)	4
1992	1360	312	64	151	22	86	1995	IV	KUSHTAGI (M)	5
3667	1533	365	784	438	-	158	3278	IV	LINGSUGUR (M)	6
5816	1677	459	2750	-	-	1355	6241	III	MANVI (M)	7
1228	585	46	632	21	-	232	1516	IV	MUDGAL(M)	8
148	-	3250	5750	610	-	600	10210	V	MUNIRABAD PROJECT AREA (SA)	9
75219	10164	6791	21605	6727	68	29788	75143	I	RAICHUR (M)	10
7205	1212	619	1465	2572	-	1035	6903	III	SINDHNUR (M)	11
1145	396	72	120	88	29	443	1148	V	YELBARGA (M)	12

STATEMENT - IV CIVIC AND

Sl. No.	Class and Name of Town	Civic Administration Status (in 1980)	Population	Road Length (in Kms)	System of Sewerage	No. of Latrines			Method of disposal of Night Soil
						Water Borne	Service	Others	
1	2	3	4	5	6	7	8	9	10
1	IV DEVADURGA	M	11935	M - PR - KR - 4 PWD - PR - 3 KR -	OSD	36	-	-	ST
2	II GANGAWATI	M	58735	M - PR - 7 KR -19 PWD - PR - 2 KR -	OSD	200	-	-	ST
3	V HATTI GOLD MINES	NAC	9962	M - PR -16 KR - 3 PWD - PR - 2 KR -	OSD	554	771	-	ST Buckets
4	III KOPPAL	M	35975	M - PR -10 KR -22 PWD - PR -10 KR -	OSD	258	-	Enclosure Wall type 14	ST
5	IV KUSHTAGI	M	11781	M - PR - 5 KR - 2 PWD - PR - 3 KR - 2	OSD	8	-	Enclosure Wall type 4 Dry type 12	ST
6	IV LINGSUGUR	M	16878	M - PR - 2 KR - 4 PWD - PR - 5 KR -	OSD	312	-	-	ST
7	III MANVI	M	21345	M - PR - 1 KR -10 PWD - PR - 1 KR -	OSD	264	-	Dry type 100 Slope 72	ST CP
8	IV MUDGAL	M	11458	M - PR - 3 KR - 4 PWD - PR - 4 KR -	OSD	-	-	Pit type 50	-
9	V MUNIRABAD PROJECT AREA	SA	7471	M - PR - KR - PWD - PR - 8 KR -	OSD	1200	-	-	ST
10	I RAICHUR	M	124762	M - PR -15 KR-130 PWD - PR - 4 KR -	OSD	1090	-	-	ST
11	III SINDHNUR	M	25875	M - PR -12 KR - 3 PWD - PR - 2 KR -	OSD	96	-	-	ST
12	V YELBARGA	M	7551	M - PR - KR - 2 PWD - PR - 1 KR -	OSD OSD	36	-	Slope type 6	ST

OTHER AMENITIES, 1979

Protected Water Supply		Fire Fighting Service	Electrification (Number of connections)					Class and Name of Town	Sl. No.
Source of Supply	System of Storage with capacity in litres (in brackets)		Domestic	Industrial	Commercial	Road Lighting (Points)	Others		
11	12	13	14	15	16	17	18	2	1
T	OHT 227250	Raichur 60	778	33	180	200	- IV	DEVADURGA	1
T	SR 511300	Hospet 30	1972	183	1064	1156	6 II	GANGAWATI	2
T	IG 4545000 SR 1363500	Raichur 80	237	11	110	120	2 V	HATTI GOLD MINES	3
T	SR 1150000	Hospet 32	4201	248	907	600	6 III	KOPPAL	4
T	SR 227250	Bagalkot 77	741	31	216	160	- IV	KUSHTAGI	5
T	OHT 136350	Raichur 94	1032	59	241	350	- IV	LINGSUGUR	6
T	SR 337500	Raichur 48	1220	80	350	202	2 III	MANVI	7
T	OHT 227250	Bagalkot 80	477	27	143	250	2 IV	MUDGAL	8
T	SR 681000	Hospet 12	951	19	121	851	14 V	MUNIRABAD PROJECT AREA	9
T	OHT 1363500 SR 6075000	Yes	8004	588	2366	6857	31 I	RAICHUR	10
T	OHT 227250	Bellary 87	1450	114	650	400	2 III	SINDHNUR	11
T	OHT 58500	Gadag-Betgeri 65	309	14	90	150	1 V	YELBARGA	12

STATEMENT - IV A CIVIC AND OTHER

Sl. No.	Class and Name of Town	Name of Slum	Area of Slum (in Sq. Kms)	Popul-ation (in Sq. Kms.)	Paved Roads (in Kms)	System of Storage
1	2	3	4	5	6	7
1	I RAICHUR	Around Gol Market	0.004	220	-	OSD
		Near Ramalingeshwara Temple	0.004	320	-	OSD
		Around Panch bibi Pahad	0.008	1000	-	OSD
		Fortwall (Near Kotalab)	0.004	400	-	OSD
		Navrang Darwaza	0.004	160	-	OSD
		Shalamsabdoddi	0.004	240	-	OSD
		Behind New Mutton Market	0.012	480	-	OSD
		Thimmapurpet	0.162	2800	-	OSD
		Zahirabad	0.121	5800	-	OSD
		Around BRB College	0.012	360	-	OSD
		Near Grain Market	0.020	1400	-	OSD
		Sia Talab Area	0.182	3600	-	OSD
		Gunj Area (Near Neer bhavi kunta)	0.040	1600	-	OSD
		Near Veerbhadreshwar temple Qilla	0.012	1200	-	OSD
		Iqbal Nagar	0.048	2400	-	OSD
		Harijanwada	0.040	2400	-	OSD
2	II GANGAWATI	Behind Bhartihalli	0.004	200	-	-
		Gundamma Camp	0.089	5000	-	-
		Rampurpeth	0.001	800	-	-
		Old Trenching Yard	0.033	5000	-	
		Basaveshwara Camp	0.008	2000	-	-
		Neelakanteshwar temple	0.009	3000	-	-
		Virpapur Wadder Camp	0.005	400	-	-
		Near Housing Board Colony, Sy.No.195/1	0.012	2000	-	-

* For Class I and II Towns only.

AMENITIES IN NOTIFIED SLUMS, 1979*

No. of Latrines				Method of disposal of night soil	No. of tap points/public hydrants installed for supply of protected water	Electrification (No. of connections)			Class and Name of Town	SL. No.
Private			Community			Domestic	Road Lighting (points)	Others		
Water Borne	Service	Others								
8	9	10	11	12	13	14	15	16	2	1
1	-	-	-	ST	2	-	10	-	I RAICHUR	1
-	-	-	-	-	3	-	12	-		
-	-	-	-	-	5	-	8	-		
-	-	-	-	-	4	-	10	-		
-	-	-	-	-	3	-	10	-		
-	-	-	-	-	2	-	6	-		
-	-	-	-	-	5	-	12	-		
-	-	-	-	-	8	-	18	-		
-	-	-	-	-	4	-	11	-		
-	-	-	-	-	4	-	14	-		
-	-	-	-	-	3	-	11	-		
2	-	-	-	ST	30	-	40	-		
-	-	-	-	-	5	-	20	-		
-	-	-	-	-	2	-	15	-		
-	-	-	-	-	10	-	50	-		
-	-	-	-	-	6	-	25	-		
-	-	-	1	ST	1	4	5	-	II GANGAWATI	2
-	-	-	3	ST	4	38	50	-		
-	-	-	1	ST	1	4	5	-		
-	-	-	1	ST	2	4	21	-		
-	-	-	1	ST	1	-	6	-		
-	-	-	1	ST	2	8	19	-		
-	-	-	1	ST	1	1	2	-		
-	-	-	1	ST	1	-	-	-		

STATEMENT - V MEDICAL, EDUCATIONAL

Sl. No.	Class and Name of Town		Population	Medical Facilities		Educational Facilities	
				Hospital/ Dispensaries/ T.B. Clinics etc	Beds in Medical Institutions noted in Col.4	Arts/Science Commerce Colleges (of degree level and above)	Medical Colleges
1	2		3	4	5	6	7
1	IV	DEVADURGA (M)	11935	PHU FC	24	Raichur-60	Gulbarga-110
2	II	GANGAWATI (M)	58735	PHU FC	22	C,AS, ASC	Bellary-65
3	V	HATTI GOLD MINES (NAC)	9962	H	50	Raichur-80	Bellary-156
4	III	KOPPAL (M)	35975	PHU	30	ASC	Bellary-93
5	IV	KUSHTAGI (M)	11781	PHU	18	Ilkal -24	Bellary-110
6	IV	LINGSUGUR (M)	16878	H	30	Sindhnur-48	Bellary-138
7	III	MANVI (M)	21345	PHU	12	Raichur-48	Bellary-115
8	IV	MUDGAL (M)	11458	PHC FC	6	Ilkal-28	Bellary-130
9	V	MUNIRABAD PROJECT AREA (SA)	7471	H D(2)	25	Hospet-12	Bellary-80
10	I	RAICHUR (M)	124762	H (2)f D(3) FC(1)	186	AS, C, AC	Gulbarga-150
11	III	SINDHNUR (M)	25875	PHU	8	AC	Bellary-87
12	V	YELBARGA (M)	7551	PHU FC O + (1)	4	Koppal-40	Hubli-Dharwad-130

f : Includes T.B. Sanitorium with 50 beds.

+ : Leprosy Centre

STATEMENT - V MEDICAL, EDUCATIONAL

SL. NO.	Class and Name of Town		Population	Educational Facilities (Concld.)			
				Secondary/ Matriculation	Junior Secondary and Middle Schools	Primary Schools	Adult Literacy Classes/Centres Others (Specify)
1	2		3	12	13	14	15
1	IV	DEVADURGA	11935	2	3	3	-
2	II	GANGAWATI	58735	4	6	19	-
3	V	HATTI GOLD MINES	9962	1	2	4	-
4	III	KOPPAL	35975	4	9	15	-
5	IV	KUSHTAGI	11781	1	3	6	-
6	IV	LINGSUGUR	16878	2	4	6	-
7	III	MANVI	21345	1	5	6	-
8	IV	MUDGAL	11458	1	1	2	-
9	V	MUNIRABAD PROJECT AREA	7471	1	1	1	-
10	I	RAICHUR	124762	12	23	30	-
11	III	SINDHNUR	25875	3	7	10	-
12	V	YELBARGA	7551	1	2	2	-

RECREATIONAL AND CULTURAL FACILITIES 1979

Educational Facilities				Class and Name of Town	Sl. No
Engineering Colleges	Polytechnics	Recognised Shorthand, Typewriting and Vocational Training Institutions	Higher Secondary/ Intermediate/ PUC (Pre-University) Colleges Junior Colleges		
8	9	10	11	2	1
Raichur-60	Raichur-60	Raichur-60	PUC	IV DEVADURGA	1
Raichur-128	Bellary-65	Type (2) Sh. Type	PUC	II GANGAWATI	2
Raichur-80	Raichur-80	Sh.Type	Lingsugur-20	V HATTI GOLD MINES	3
Bagalkot-122	Bellary-93	Sh.Type (2)	PUC	III KOPPAL	4
Bagalkot-77	Bagalkot-77	Type	PUC	IV KUSHTAGI	5
Bagalkot-92	Bagalkot-92	Sh.Type	PUC	IV LINGSUGUR	6
Raichur-48	Raichur-48	Type (2)	PUC	III MANVI	7
Bagalkot-72	Bagalkot-72	Lingsugur-19	Lingsugur-19	IV MUDGAL	8
Hubli-Dharwad-123	Bellary-80	Sh.Type	Hospet-12	V MUNIRABAD PROJECT AREA	9
1	1	Sh.Type (3) Type (2) O (4)	PUC (6)	I RAICHUR	10
Raichur-90	Raichur-90	Type	PUC	III SINDHNUR	11
Hubli-Dharwad-130	Hubli-Dharwad-130	Type (2)	PUC	V YELBARGA	12

RECREATIONAL AND CULTURAL FACILITIES 1979

Working Women's Hostels with Number of Seats	No.of Recreational and Cultural Facilities				Class and Name of Town	Sl. No.
	Stadium	Cinema	Auditorium/ Drama/ Community Halls	Public Libraries including Reading Rooms		
16	17	18	19	20	2	1
-	-	-	-	PL	IV DEVADURGA	1
-	-	4	1	PL, PR	II GANGAWATI	2
-	-	-	-	PL (2)	V HATTI GOLD MINES	3
-	-	2	-	PL, PR	III KOPPAL	4
-	-	-	-	-	IV KUSHTAGI	5
-	-	1	-	RR(2)	IV LINGSUGUR	6
-	-	2	-	PL	III MANVI	7
-	-	1	-	RR	IV MUDGAL	8
-	-	-	-	PL	V MUNIRABAD PROJECT AREA	9
-	1	5	5	PL(2) RR (3)	I RAICHUR	10
-	-	1	-	PL, RR	III SINDHNUR	11
-	-	-	-	-	V YELBARGA	12

STATEMENT - VI TRADE, COMMERCE

SL. No.	Class and Name of Town	Name of three most important Commodities Imported			Name of three most important Commodities Exported		
		1st	2nd	3rd	1st	2nd	3rd
1	2	3	4	5	6	7	8
1	IV DEVADURGA	Rice	Cloth	Wood	Cotton (Lint)	Groundnut Oil	Pottery
2	II GANGAWATI	Paddy	Groundnut	Sugarcane	Rice	Groundnut Oil	Sugar
3	V HATTI GOLD MINES	Foodgrains	Building Material	Chemicals including Explosives	Gold	-	-
4	III KOPPAL	Groundnut	Jowar	Cotton	Rice	Cotton (Lint)	Groundnut Oil
5	IV KUSHTAGI	Edible Oils	Cloth	Cement	Safety Matches	Cut sizes of timber	-
6	IV LINGSUGUR	Rice	Cloth	Sugar	Cut sizes of timber	Cotton Lint	Groundnut Oil
7	III MANVI	Cloth	Jaggery	Tobacco leaf and Products	Rice	Groundnut Oil	Cotton Lint
8	IV MUDGAL	Cloth	Foodgrains	-	Cotton (Lint)	Jowar	-
9	V MUNIRABAD PROJECT AREA	Cement	Steel	Sugar	-	-	-
10	I RAICHUR	Groundnut	Cotton	Paddy	Cotton bales (Lint)	Groundnut Oil	Rice
11	III SINDHNUR	Wheat	Cotton	Paddy	Edible Oil	Cotton (Lint)	Cotton Yarn
12	V YELBARGA	Rice	Sugar	Cloth	Khadi Cloth	Cotton (Lint)	Cotton Yarn

Name of three most important Commodities Manufactured			Number of Banks	Number of Agricultural Credit Societies	Number of Non-Agricultural Credit Societies	Class and Name of Town		Sl. No.
1st	2nd	3rd						
9	10	11	12	13	14	2		1
Cotton Lint	Groundnut Oil	Pottery	3	3	3	IV	DEVADURGA (M)	1
Sugar	Groundnut Oil	Jaggery	7	3	12	II	GANGAWATI (M)	2
Gold	-	-	1	-	1	V	HATTI GOLD MINES (NAC)	3
Groundnut Oil	Beaten Rice	Cotton (Lint)	5	6	-	III	KOPPAL (M)	4
Safety Matches	Cut sizes of Timber	-	3	1	4	IV	KUSHTAGI (M)	5
Cotton (Lint)	Groundnut Oil	Cut sizes of timber	3	1	4	IV	LINGSUGUR (M)	6
Groundnut Oil	Cotton (Lint)	-	4	2	1	III	MANVI (M)	7
Cotton (Lint)	-	-	2	1	-	IV	MUDGAL (M)	8
-	-	-	4	-	-	V	MUNIRABAD PROJECT AREA (SA)	9
Groundnut Oil	Washing Soap	-	22	1	25	I	RAICHUR (M)	10
Cotton (Lint)	Edible Oil	Bricks	6	4	1	III	SINDHNUR (M)	11
Cotton Khadir Cloth	Spinning of Yarn	Cut sizes of Timber	2	3	-	V	YELBARGA (M)	12

PART B - PRIMARY CENSUS ABSTRACT

(I) DISTRICT PRIMARY CENSUS ABSTRACT
(II) TALUKWISE PRIMARY CENSUS ABSTRACT

PRIMARY CENSUS ABSTRACT

EXPLANATORY NOTE

The Primary Census Abstract furnishes in a nutshell as it were, vital information on the basic demographic and economic composition of the population. This statement, referred to as PCA, comprising hardly 16 main columns,summarises the whole mass of data gathered at the Census. The smallest geographical unit with a defined boundary identifiable on the field that has been delineated for ensuring cert percent coverage of area under the jurisdiction of various administrative divisions, is the census Enumerator's block. The details gathered in the household schedules and the individual slips in respect of each and every person enumerated in each such block have been meticulously tabulatec to prepare this Primary Census Abstract. The tabulation has been done entirely by manual processing of the data at the Regional Tabulation offices. The village PCA is derived from the Block PCA and in case of urban areas, the Block PCA has yielded the ward and Town PCA. In turn the Taluk (Rural) and Taluk (Urban) as well as Taluk (Total) PCA statements are built up on the basis of Village-wise and Town-wise data. This process goes on until it yields the data for higher and higher administrative divisions culminating at the apex in the form of a single line statement for the country. The entire edifice thus rests on the information contained in the individual slips filled up by the enumerator.

In the pages that follow, the District Primary Census Abstract with the taluk level data giving rural-urban breakup is presented first. Thereafter for each taluk starting with Location Code No.1 the village level PCA and within each taluk wardwise PCA for each town are furnished. As already stated particulars relating to Scheduled Castes and Scheduled Tribes are omitted here. Though there are altogether 24 columns in the urban and village PCA statement, as many as 12 out of these are merely sub-columns to provide sexwise data. In essence therefore there are 12 columns only. Most of these column headings represent the census concepts and these have been explained in the Analytical Note. However, a brief description of the column headings is given here.

Column 1 : Location Code Number :-

The location code number assigned to the village or the town as the case may be is entered in this column.

Column 2 : Name of Village/Town/Ward :-

The name of the village or the town as finally adopted for the 1981 census purposes is entered in this column. The towns and cities are quite often divided into smaller geographical segments called wards, mohallas or divisions for purposes of administration. Such units bear distinctive locality names or specific numbers. It is this name or the number of the ward or its equivalent unit that is mentioned here in the case of towns.

Irrespective of whether a town is divided into administrative wards or not every town is invariably constituted into territorial divisions for the conduct of civic elections. This delimitation of constituencies is done as an essential and preliminary proess of civic elections scheduled to be held periodically. So, in some cases the name or number in this column refers to such territorial divisions and not to administrative divisions.

Column 3 : Area of the village in hectares and of town in square kilometres :-

These area particulars have already been furnished in village and town directory portions. For the villages the area is reported here in hectares upto two places of decimal and for the towns, as also the wards or divisions thereof, the area figures are furnished in square kilometres upto two places of decimal. If the area figures are not available for any reason the abbreviation NA is entered in this column.

Column 4 : Occupied Residential Houses :-

A 'Census House' could be wholly residential or else completely non-residential according to the use to which it is put. All census houses enumerated as either wholly or partly residential at the time of the census count are added together to get the data for the block and from thence to derive the data for higher units. Houses found vacant at the time of the census count are not reckoned as occupied residential houses. The information for this column has been compiled from the Abridged Houselists.

Column 5 : Number of Households :-

This information too is compiled from the Abridged Houselists. The actual total number of households including the normal, institutional and the houseless that were enumerated at the census count is mentioned in this column. Generally, the number of households in any unit would be equal or more than the occupied residential houses in that unit because of the houseless households that one may come across in that unit and also because of the occasional instances, of two or more households sharing a common census house.

Columns 6, 7 and 8 : Total population (including Institutional and Houseless population) :-

The total population as on the reference date is furnished in column 6 while in the next two columns the sexwise break-up is given. The institutional population refers to such of those who were enumerated in institutions like hostels, chummeries, hospitals, prisons etc., The houseless persons represent those enumerated on the night of 28th February at the places where they were found at that time, if they had not already been enumerated elsewhere.

Columns 9 and 10 : Literates :-

Sexwise break up of the total number of persons who are literate, irrespective of their levels of educational attainments and age, is given in these two columns. By definition a literate is a person who can both read and write with understanding in any language. It is important to note that by convention all children below 5 years of age are regarded as illiterate.

Columns 11 to 20 : Main Workers :-

These 5 pairs of columns deal with the main workers. Out of these, while the first pair provides only the total the other 4 pairs give out further break-up according to the sector of the economy in which these persons are working. The reference period for judging whether a person is a worker or not is the year preceding the day of enquiry. If a person had worked even for one day during this entire period he or she is entitled to be classified as a worker. If for any such

worker the period of work is 183 days or more then that person is a main worker. On the other hand, if such period is less than 183 days then that worker is a marginal worker. In columns 11 and 12 the total number of main workers is furnished sexwise.

Columns 13 and 14 : Cultivators (I) :-

These two columns give out the number of male and female workers who satisfy the conditions laid down in the definition of a cultivator. A cultivator may be an employer, a single worker or an unpaid family worker. Participation in work may be by way of physical labour or by way of supervision and direction. The lands cultivated may be owned by the household or taken on lease for payment of money or kind or share in the produce. Cultivation as already emphasised involves ploughing, sowing and harvesting and allied activities in the production of cereals and millet crops, pulses, raw jute and kindred fibres, sugarcane, tapioca and oil seeds.

Columns 15 and 16 : Agricultural labourer (II) :-

A person who works in another person's land for wages in money or kind or share and does not have any lease or contract on the land on which he or she works is an agricultural labourer. In this case too the crops grown on the lands are quite pertinent and the difference between a cultivator and an agricultural labourer lies in the fact that the former works on his own or leased in lands as an independent worker while the latter works for wages having no right whatsoever on the lands on which he works. The sex-wise break-up of such workers is given in these two columns.

Columns 17 and 18 : Household Industry (V (a)) :-

Household industry belongs to the broad category of 'manufacturing, processing, servicing and repairs' and represents a particular sector therein. Household industry is generally conducted by the head of household himself or herself and or mainly by the members of the household, at home or within the village in the case of those dwelling in rural areas and only within the residential premises occupied by the household in the case of those living in urban areas. A person may be a labourer or a petty employee in the household industry run by some other household. By and large the household industry is carried on by individuals on a small scale with assistance of family members all of whom work as unpaid family workers and the entire earnings are treated as family income.

Columns 19 and 20 : Other Workers (III, IV, V(b), VI to IX) :-

All the other workers who are main workers but are neither cultivators nor agricultural labourers nor engaged in house hold industry are covered under these two columns. This is a broad category, covering all those who are working in fishing, forestry, plantations, construction of roads buildings etc., non-household manufacturing industries, trade and commerce, transport and storage and other services.

Columns 21 and 22 : Marginal Workers :-

Males and females who are workers but have worked to a marginal extent only during the reference year are reported under these two columns. Such workers, irrespective of the economic sector in which they work, are considered together and reported here.

Columns 23 and 24 : Non-Workers :-

Irrespective of age and sex all those who are not economically active are non-workers and a sexwise break-up of such persons is given in these two columns. The aggregate of the main workers, marginal workers and non-workers would be equal to the total population of that unit.

DISTRICT PRIMARY CENSUS ABSTRACT

DISTRICT PRIMARY CENSUS ABSTRACT

Sl. No.	State/District/ Taluk/Urban/ Agglomeration City/Town	T R U	Area in Km^2	No. of Occupied Residential houses	No. of Households	Total Population (including Institutional and Houseless Population)			Literates			MAIN WORKERS					
												Total Main Workers (I-IX)			Cultivators		
						P	M	F	P	M	F	P	M	F	P	M	F
1	2	3	4	5	6	7	8	9	10	11	12	13	14	15	16	17	18
	Raichur District	T	**14017.0**	**317987**	**324455**	**1783822**	**897241**	**886581**	**441021**	**322231**	**118790**	**732692**	**507407**	**225285**	**261788**	**224396**	**37392**
		R	**13929.0**	**258164**	**263822**	**1440094**	**721166**	**718928**	**302017**	**231402**	**70615**	**623363**	**420893**	**202470**	**249109**	**213535**	**35574**
		U	**88.0**	**59823**	**60633**	**343728**	**176075**	**167653**	**139004**	**90829**	**48175**	**109329**	**86514**	**22815**	**12679**	**10861**	**1818**
1.	Devadurga Taluk @	T	1508.1	24396	25245	141214	70061	71153	22969	17683	5286	54572	40011	14561	23482	20781	2701
		R	1507.3	22289	23123	129279	64159	65120	18814	14882	3932	50841	37083	13758	22771	20134	2637
		U	0.8	2107	2122	11935	5902	6033	4155	2801	1354	3731	2928	803	711	647	64
	Devadurga (M) @	U	0.83	2107	2122	11935	5902	6033	4155	2801	1354	3731	2928	803	711	647	64
2	Gangawati Taluk	T	1327.6	46298	46943	257194	130256	126938	63918	45723	18195	107848	74971	32877	32452	28661	3791
		R	1323.8	35849	36319	198459	100130	98329	43758	31924	11834	86607	59003	27604	30375	26873	3502
		U	3.8	10449	10624	58735	30126	28609	20160	13799	6361	21241	15968	5273	2077	1788	289
	Gangawati (M)	U	3.77	10449	10624	58735	30126	28609	20160	13799	6361	21241	15968	5273	2077	1788	289
3	Koppal Taluk	T	1375.2	33924	34495	199821	101110	98711	59109	42214	16895	82953	56047	26906	27915	23051	4864
		R	1360.1	26872	27277	156375	78703	77672	39237	29621	9616	70288	45431	24857	26388	21694	4694
		U	15.1	7052	7218	43446	22407	21039	19872	12593	7279	12665	10616	2049	1527	1357	170
	Koppal (M)	U	10.73	5702	5864	35975	18524	17451	15716	10010	5706	10787	8867	1920	1499	1335	164
	Munirabad Project Area (SA)	U	4.40	1350	1354	7471	3883	3588	4156	2583	1573	1878	1749	129	28	22	6
4	Kushtagi Taluk	T	1366.0	25326	25485	136864	68097	68767	34259	26735	7524	52039	37764	14275	25026	21943	3083
		R	1354.7	23267	23406	125083	62200	62883	29196	23519	5677	48422	34897	13525	24106	21099	3007
		U	11.3	2059	2079	11781	5897	5884	5063	3216	1847	3617	2867	750	920	844	76
	Kushtagi (M)	U	11.34	2059	2079	11781	5897	5884	5063	3216	1847	3617	2867	750	920	844	76
5	Lingsugur Taluk	T	1948.1	35956	36271	200128	100319	99809	45548	34520	11028	74433	54966	19467	31568	26768	4800
		R	1926.9	29250	29503	161830	80930	80900	30891	24822	6069	62861	45775	17086	28896	24532	4364
		U	21.2	6706	6768	38298	19389	18909	14657	9698	4959	11572	9191	2381	2672	2236	436
	Hatti Gold Mines (NAC)	U	6.29	1766	1773	9962	5283	4679	5253	3389	1864	2332	2217	115	4	4	-
	Lingsugur (M)	U	7.37	3060	3105	16878	8474	8404	5953	3973	1980	5648	4256	1392	1528	1229	299
	Mudgal (M)	U	7.54	1880	1890	11458	5632	5826	3451	2336	1115	3592	2718	874	1140	1003	137
6	Manvi Taluk	T	1791.4	36447	37101	201311	100957	100354	41136	30407	10729	89377	59461	29916	30615	26895	3720
		R	1788.9	32568	33197	179966	90191	89775	34659	26166	8493	80696	53670	27026	29325	25884	3441
		U	2.5	3879	3904	21345	10766	10579	6477	4241	2236	8681	5791	2890	1290	1011	279
	Manvi (M)	U	2.45	3879	3904	21345	10766	10579	6477	4241	2236	8681	5791	2890	1290	1011	279
7	Raichur Taluk	T	1541.1	48045	49668	273989	140102	133887	81356	56066	25290	100893	74043	26850	24415	21507	2908
		R	1512.7	26496	27873	149227	75573	73654	24872	19747	5125	64469	43905	20564	23143	20383	2760
		U	28.4	21549	21795	124762	64529	60233	56484	36319	20165	36424	30138	6286	1272	1124	148
	Raichur (M)	U	28.43	21549	21795	124762	64529	60233	56484	36319	20165	36424	30138	6286	1272	1124	148
8	Sindhnur Taluk	T	1598.3	40124	41170	218958	109566	109392	49123	35663	13460	105277	66064	39213	36762	29996	6766
		R	1594.6	35524	36480	193083	96259	96824	39862	29404	10458	96634	59013	37621	35429	28845	6584
		U	3.7	4600	4690	25875	13307	12568	9261	6259	3002	8643	7051	1592	1333	1151	182
	Sindhnur (M)	U	3.67	4600	4690	25875	13307	12568	9261	6259	3002	8643	7051	1592	1333	1151	182
9	Yelbarga Taluk	T	1490.1	27471	28077	154343	76773	77570	43603	33220	10383	65300	44080	21220	29553	24794	4759
		R	1488.9	26049	26644	146792	73021	73771	40728	31317	9411	62545	42116	20429	28676	24091	4585
		U	1.2	1422	1433	7551	3752	3799	2875	1903	972	2755	1964	791	877	703	174
	Yelbarga (M)	U	1.15	1422	1433	7551	3752	3799	2875	1903	972	2755	1964	791	877	703	174

@ Formerly Deodurg

Note : 1. 'P', 'M', and 'F', stands for Persons, Males and Females respectively.
2. The following abbreviations have been used within brackets against the names of the towns to indicate the Civic Status of the town.
M : Municipality NAC : Notified Area Committee SA : Special Area.
3. Under column No.3, the following abbreviations are used:
T : Total R : Rural U : Urban.

DISTRICT PRIMARY CENSUS ABSTRACT

MAIN WORKERS (Concld.)									Marginal Workers			Non-Workers			T R U	State/District/ Taluk/Urban Agglomeration City/Town	Sl. No.
Agricultural Labourers (II)			Household Industry Manufacturing, Processing, Servicing and Repairs [V(a)]			Other Workers [III, IV,V(b) & VI to IX]											
P	M	F	P	M	F	P	M	F	P	M	F	P	M	F			
19	20	21	22	23	24	25	26	27	28	29	30	31	32	33	3	2	1
315937	**151995**	**163942**	**20031**	**14614**	**5417**	**134936**	**116402**	**18534**	**50277**	**2949**	**47328**	**1000853**	**386885**	**613968**	T	**Raichur District**	
293095	**140414**	**152681**	**15408**	**11083**	**4325**	**65751**	**55861**	**9890**	**46880**	**2457**	**44423**	**769851**	**297816**	**472035**	R		
22842	**11581**	**11261**	**4623**	**3531**	**1092**	**69185**	**60541**	**8644**	**3397**	**492**	**2905**	**231002**	**89069**	**141933**	U		
23345	12576	10769	1081	879	202	6664	5775	889	5088	297	4791	81554	29753	51801	T	Devadurga Taluk	1
22360	12092	10268	884	725	159	4826	4132	694	4918	286	4632	73520	26790	46730	R		
985	484	501	197	154	43	1838	1643	195	170	11	159	8034	2963	5071	U		
985	484	501	197	154	43	1838	1643	195	170	11	159	8034	2963	5071	U	Devadurga (M) @	
52970	26806	26164	2208	1641	567	20218	17863	2355	4345	209	4136	145001	55076	89925	T	Gangawati Taluk	2
45461	22962	22499	1523	1075	448	9248	8093	1155	4146	170	3976	107706	40957	66749	U		
7509	3844	3665	685	566	119	10970	9770	1200	199	39	160	37295	14119	23176	U		
7509	3844	3665	685	566	119	10970	9770	1200	199	39	160	37295	14119	23176	U	Gangawati (M)	
33353	14983	18370	4671	3076	1595	17014	14937	2077	4812	543	4269	112056	44520	67536	T	Koppal Taluk	3
31601	14128	17473	3504	2233	1271	8795	7376	1419	4023	444	3579	82064	32828	49236	R		
1752	855	897	1167	843	324	8219	7561	658	789	99	690	29992	11692	18300	U		
1634	750	884	1136	817	319	6518	5965	553	785	97	688	24403	9560	14843	U	Koppal (M)	
118	105	13	31	26	5	1701	1596	105	4	2	2	5589	2132	3457	U	Munirabad Project Area (SA)	
17639	8096	9543	2676	1961	715	6698	5764	934	4487	173	4314	80338	30160	50178	T	Kushtagi Taluk	4
16574	7536	9038	2476	1816	660	5266	4446	820	4430	150	4280	72231	27153	45078	R		
1065	560	505	200	145	55	1432	1318	114	57	23	34	8107	3007	5100	U		
1065	560	505	200	145	55	1432	1318	114	57	23	34	8107	3007	5100	U	Kushtagi (M)	
24934	12396	12538	1979	1499	480	15952	14303	1649	8819	410	8409	116876	44943	71933	T	Lingsugur Taluk	5
22575	11376	11199	1517	1153	364	9873	8714	1159	8268	332	7936	90701	34823	55878	R		
2359	1020	1339	462	346	116	6079	5589	490	551	78	473	26175	10120	16055	U		
6	6	-	9	9	-	2313	2198	115	22	16	6	7608	3050	4558	U	Hatti Gold Mines (NAC)	
1425	609	816	204	176	28	2491	2242	249	325	45	280	10905	4173	6732	U	Lingsugur (M)	
928	405	523	249	161	88	1275	1149	126	204	17	187	7662	2897	4765	U	Mudgal (M)	
48595	23688	24907	1390	1129	261	8777	7749	1028	6669	261	6408	105265	41235	64030	T	Manvi Taluk	6
44346	21758	22588	1166	964	202	5859	5064	795	6547	234	6313	92723	36287	56436	R		
4249	1930	2319	224	165	59	2918	2685	233	122	27	95	12542	4948	7594	U		
4249	1930	2319	224	165	59	2918	2685	233	122	27	95	12542	4948	7594	U	Manvi (M)	
31713	15605	16108	2401	1811	590	42364	35120	7244	3968	464	3504	169128	65595	103533	T	Raichur Taluk	7
30430	14807	15623	1105	806	299	9791	7909	1882	3482	301	3181	81276	31367	49909	R		
1283	798	485	1296	1005	291	32573	27211	5362	486	163	323	87852	34228	53624	U		
1283	798	485	1296	1005	291	32573	27211	5362	486	163	323	87852	34228	53624	U	Raichur (M)	
56311	25530	30781	1351	1073	278	10853	9465	1388	3787	171	3616	109894	43331	66563	T	Sindhnur Taluk	8
53683	23942	29741	1085	854	231	6437	5372	1065	3174	150	3024	93275	37096	56179	R		
2628	1588	1040	266	219	47	4416	4093	323	613	21	592	16619	6235	10384	U		
2628	1588	1040	266	219	47	4416	4093	323	613	21	592	16619	6235	10384	U	Sindhnur (M)	
27077	12315	14762	2274	1545	729	6396	5426	970	8302	421	7881	80741	32272	48469	T	Yelbarga Taluk	9
26065	11813	14252	2148	1457	691	5656	4755	901	7892	390	7502	76355	30515	45840	R		
1012	502	510	126	88	38	740	671	69	410	31	379	4386	1757	2629	U		
1012	502	510	126	88	38	740	671	69	410	31	379	4386	1757	2629	U	Yelbarga (M)	

4. The area figures for the State and each of the districts given under column No.4 against 'Total' represent "Geographical Area" and have been furnished by the Surveyor General, India. The figures for the urban areas are either those supplied by the concerned authorities of the towns or compiled in this Directorate on the basis of the records available pertaining to the delimitation of urban units. Area figures for Rural Areas are derived by subtracting the total urban area from the total area of the taluk/district. The total of the area figures of all the taluks in a district will not tally with the district figures (except for urban), because jthe former represent "Land use" area derived from the figures supplied by the Director of Survey, Settlement and Land Records in Karnataka.

5. Urban area given under column No.4 for the taluks is the total of the area of the respective individual urban units included under them rounded of to one place of decimal.

DEVADURGA TALUK

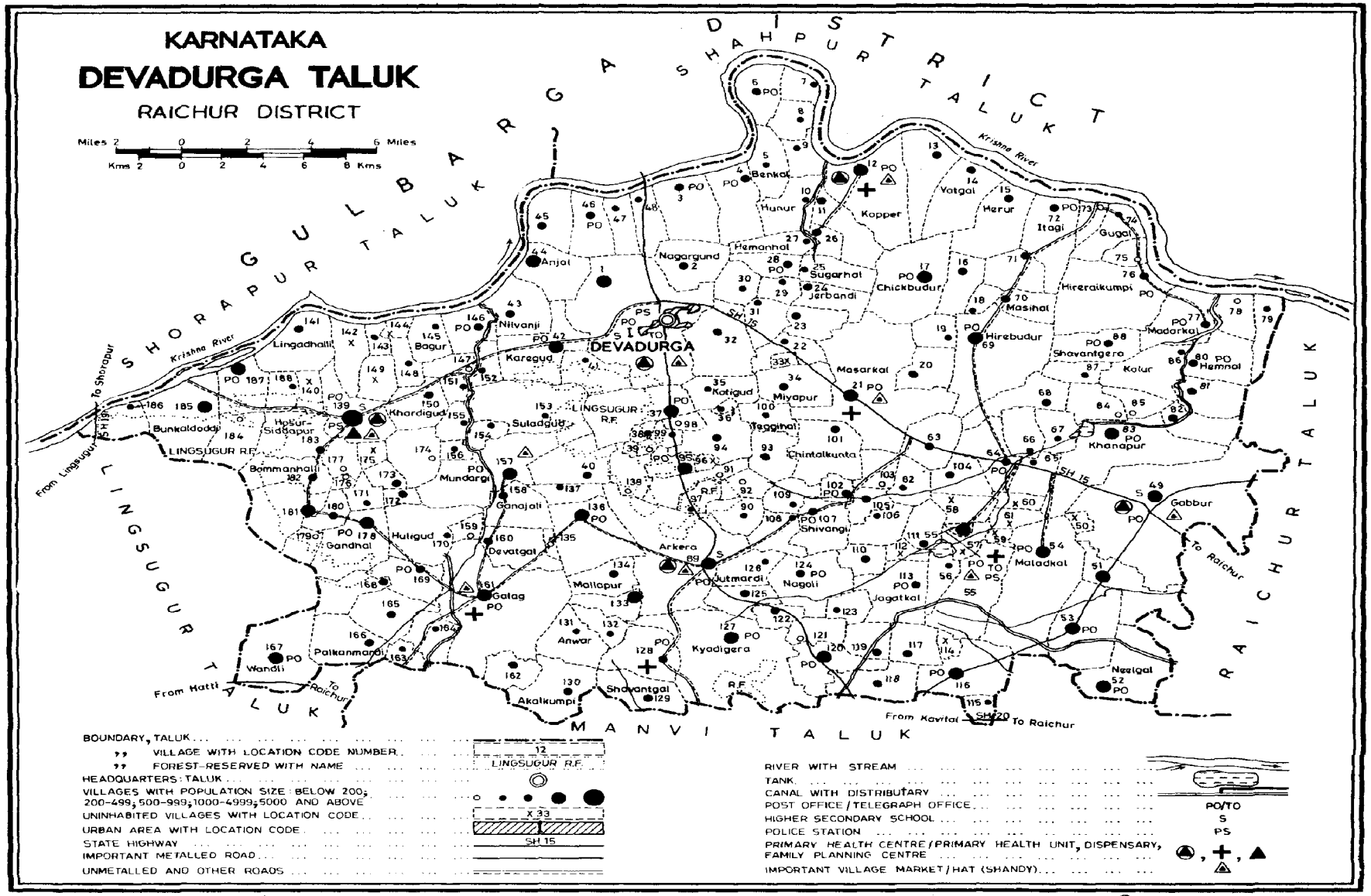

Based upon Survey of India map with the permission of the Surveyor General of India

© Government of India Copyright, 1986.

ALPHABETICAL LIST OF VILLAGES

TALUK : DEVADURGA

Sl. No.	Name of Village	1981 Census L.C. No.	Population 1971	Population 1981
1	2	3	4	5
1	Adkalgud	132	241	401
2	Agrahar (Agrahal)	123	294	288
3	Akalkumpi	130	766	845
4	Aldharti	62	238	218
5	Alkod	128	678	837
6	Amrapur	65	565	466
7	Amrapur	151	260	276
8	Anchesugur	45	655	684
9	Andankhed	61	..	..
10	Anjal	44	1030	1016
11	Anwar	131	447	441
12	Apprahal	78	120	133
13	Arkera	89	2819	3612
14	Arshangi	11	611	687
15	Bagur	145	361	418
16	Bandegud	125	401	893
17	Bassapur	184	82	115
18	Baswantpur	79	295	226
19	Bekalmardi (Rekalmardi)	121	165	172
20	Benderganekal	136	1857	2117
21	Benkal	5	417	438
22	Bhogiramangund	180	514	762
23	Bhumangund	133	916	1312
24	Bommanhal	81	797	705
25	Bommanhalli	182	594	954
26	Buddinni	110	653	645
27	Buddinni	144	..	..
28	Budinhal	68	597	558
29	Bunkaldoddi	185	1327	1602
30	Chadkalgudda	162	642	775
31	Chapalki	142	..	..
32	Chickbudur	17	1397	1296
33	Chickhonkuni (Chickhunkoni)	22	458	447
34	Chickkudalgi	85	19	15
35	Chickraikumpi	75	222	194
36	Chikkaldoddi	99	158	244
37	Chinchodi	187	1421	1640
38	Chintalkunta	101	590	667
39	Devadurga (Rural) Deodurg (Rural)	1	371	1249
40	Devatgal	160	391	523
41	Devergud	31	316	286
42	Devergud	164	162	233
43	Dondambli	4	1018	953
44	Durg	57	..	..
45	Gabbur	49	4444	4822
46	Gagal	73	121	182
47	Gajaldinni	155	387	402
48	Galag	161	2879	2821
49	Ganajali	158	584	660
50	Gandhal	178	1211	1431
51	Ganekal	53	1497	1593
52	Gejjibhavi	105	460	550
53	Gopalpur	46	849	880
54	Gopendeverhalli (Gopendevarhalu)	18	193	237
55	Govindpalli	111	595	587
56	Guddad Irabgera	38	201	204
57	Gugal	74	494	427
58	Gundgurthi	28	652	586
59	Guntarhal	20	744	735
60	Haddinhal	66	435	431
61	Hal-Jadaldinni	108	241	353
62	Hampergundi	149	..	..
63	Hanchinhal	87	517	394
64	Heggaddinni	117	627	612
65	Hemanal	27	229	242
66	Hemnhal	80	906	790
67	Hemnur	94	804	729
68	Herundi	146	656	706
69	Herur	15	739	712
70	Hirebudur	69	1377	1462
71	Hirehonkuni	33	..	..
72	Hirekudalgi	84	178	155
73	Hireraikumpi	76	1024	842
74	Honkatmalli	93	656	615
75	Honnatagi	82	529	518
76	Horahatti	177	..	23
77	Hosur Siddapur	183	857	992
78	Huligud	170	321	364
79	Hungunbad	106	203	212
80	Hunur (Hamnur)	10	132	224
81	Huvinhadgi	48	407	360
82	Ingaladhal	67	443	360
83	Itagi	72	712	672
84	Jagatkal	113	867	851
85	Jagir-jadaldinni	120	995	1058
86	Jalhalli	139	6166	7477
87	Jambaldinni (Jamaldinni)	147	176	165
88	Jaradbandi	109	255	255
89	Javgud	58	..	..
90	Jerbandi (Jarbandi)	24	666	652
91	Jinnapur	104	591	545
92	Joladhadgi	3	638	702
93	Jutmardi	126	133	262
94	Kachapur	138	..	84
95	Kadligud	59	..	..
96	Kakkaldoddi	172	479	592
97	Kakargal	63	646	687
98	Kamaldinni	173	506	701
99	Kamdhal	29	217	245
100	Kardigudda (Kardigud)	30	676	200
101	Kardona	92	46	87
102	Karegud	42	1363	1625
103	Karkihalli	8	420	458
104	Katmalli	159	119	106
105	Kelgin Irabgera (Kaligina Irbgera)	37	1287	1626
106	Khanapur	83	1007	1177
107	Khardigud	56	329	338
108	Khardigud	150	676	989
109	Kolur	86	486	324
110	Konchapli	6	755	756
111	Kopper	12	1477	1716
112	Kothdoddi	95	1365	1240
113	Kotigud	35	239	328
114	Kurkihalli	13	672	781
115	Kyadigera	127	2095	2324
116	Laxminarayanapura	50	..	..
117	Lingadhalli	141	556	692
118	Madarkal	77	985	840
119	Madarkal	163	644	438
120	Mailapur	135	..	107
121	Maladkal	54	2146	2300
122	Malkamdinni	91	221	180
123	Mallapur	134	424	828
124	Malledevergud	122	346	504
125	Mallinaikandoddi	97	336	444
126	Mansagal (Manasgal)	36	164	317
127	Mandalgud	154	310	349
128	Markamdinni	119	709	586
129	Masarkal	21	2725	3046
130	Maseedpur (Masidpura)	51	894	1172

ALPHABETICAL LIST OF VILLAGES

TALUK : DEVADURGA

Sl. No.	Name of Village	1981 Census L.C. No.	Population 1971	Population 1981
1	2	3	4	5
131	Masihal	70	604	611
132	Matpalli	71	565	524
133	Mednapur	148	220	240
134	Miyapur	34	402	576
135	Mudalagund	165	624	700
136	Mudgot	143	303	302
137	Mudvaigaddi (Mudwaigaddi)	176	..	29
138	Mukanhal	156	363	365
139	Mundargi	157	1305	1458
140	Mustoor	102	578	708
141	Mydargol	7	209	247
142	Mykaldoddi (Makaldoddi)	171	395	441
143	Nagadinni	116	1295	1426
144	Nagargund	2	903	863
145	Nagarhal	19	343	267
146	Naglapur	179	35	60
147	Nagoli	124	786	828
148	Navalgud	152	207	302
149	Neelgal	52	1478	1475
150	Nilvanji	43	631	653
151	Nimbaidoddi	39	..	52
152	Ooti	168	613	506
153	Palkanmardi	166	806	696
154	Pandyan	137	450	437
155	Parapur	174	121	155
156	Paratpur	9	263	308
157	Piligund	90	332	369
158	Pilikal	96	..	..
159	Ramanhal	26	774	821
160	Ramdurg	55	2216	2153
161	Rampur	112	..	..
162	Salkyapur	16	501	507
163	Samudra (Samamdar)	40	328	589
164	Sasvigera	32	342	826
165	Shakapur (Shakapar)	103	253	144
166	Shavantgal	129	619	865
167	Shavantgera	88	1095	894
168	Shivangi	107	679	738
169	Somanmardi	181	837	1218
170	Sugarhal	25	291	349
171	Suladgud	153	188	333
172	Sunkeshwarhal	64	771	795
173	Sunnadkal (Sunnadkal)	169	590	772
174	Sutardinni	114	..	.
175	Teggihal	100	462	370
176	Timmapur	175	..	..
177	Tippaldinni	115	387	485
178	Tippapur	60	..	..
179	Veergot	186	253	256
180	Venglapur	41	309	472
180	Wagadambli (Vegdambli)	47	341	378
182	Wandli	167	1571	1679
183	Yeldoddi (Yalooddi)	98	215	194
184	Yatgal	14	785	732
185	Yergudda	188	408	471
186	Yermasal (Yeramsal)	23	625	713
187	Yerkamandoddi	140	..	..
188	Yermarus	118	410	545

DEVADURGA TALUK

TALUK: DEVADURGA

URBAN/VILLAGE PRIMARY

L.C. No.	Name of Village/Town/ Name or No. of Ward/ Division/Mohalla etc.,		Area of Village in hectares and of Town/ Ward in Km²	No. of Occupied residential houses	No. of House-holds	Total Population (including Institutional & Houseless Population)			Literates		Total Main Workers (I-IX)	
						P	M	F	M	F	M	F
1	2		3	4	5	6	7	8	9	10	11	12
	DEVADURGA TALUK	T	1508.1	24396	25245	141214	70061	71153	17683	5286	40011	14561
		R	1507.3	22289	23123	129279	64159	65120	14882	3932	37083	13758
		U	0.8	2107	2122	11935	5902	6033	2801	1354	2928	803
	RURAL											
1	Devadurga (Rural)		3809.73	231	232	1249	644	605	19	01	397	132
2	Nagargund		974.36	168	168	863	421	442	71	15	262	49
3	Joladhadgi		1196.68	103	106	702	349	353	109	39	187	119
4	Dondambli		1095.44	163	181	953	464	489	105	18	317	195
5	Benkal		673.67	70	82	438	210	228	48	16	102	23
6	Konchapli		874.78	138	153	756	354	402	138	36	234	114
7	Mydargol		440.37	41	42	247	115	132	15	-	65	08
8	Karkihalli		495.96	81	84	458	218	240	27	02	129	31
9	Parapur		390.19	48	51	308	151	157	39	16	74	29
10	Hunur		663.47	36	46	224	116	108	34	12	58	39
11	Arshangi		886.81	121	121	687	339	348	79	25	205	130
12	Kopper		2137.69	312	314	1716	857	859	241	86	479	325
13	Kurkihalli		1095.16	138	143	781	407	374	92	15	258	130
14	Yatgal		1201.94	153	153	732	345	387	95	34	213	232
15	Herur		1315.55	141	143	712	349	363	117	27	232	226
16	Salkyapur		596.90	105	105	507	247	260	62	18	146	113
17	Chickbudur		1749.40	225	270	1296	647	649	216	67	392	209
18	Gopendeverhalli		232.85	31	36	237	114	123	55	25	59	07
19	Nagarhal		381.42	42	43	267	144	123	37	07	57	-
20	Guntarhal		654.90	121	121	735	384	351	114	26	200	04
21	Masarkal		3344.95	499	513	3046	1510	1536	441	151	792	251
22	Chickhonkuni		515.33	86	86	447	220	227	68	13	113	24
23	Yermasal		405.35	118	134	713	346	367	85	26	185	09
24	Jerbandi		684.79	128	142	652	306	346	98	33	183	33
25	Sugurhal		556.82	62	68	349	157	192	32	07	96	20
26	Ramanhal		303.91	150	155	821	386	435	67	13	237	186
27	Hemanhal		415.62	33	34	242	119	123	30	-	65	04
28	Gundgurthi		454.27	104	104	586	278	308	63	11	158	37
29	Kamdhal		301.96	44	44	245	123	122	37	07	72	10
30	Kardigudda		493.41	38	38	200	101	99	12	-	55	04
31	Devergud		531.11	47	51	286	145	141	32	02	73	07
32	Sasvigera		1352.20	132	132	826	434	392	07	-	244	27
33	Hirehonkuni		93.27				UN-INHABITED					
34	Miyapur		927.78	72	77	576	290	286	48	11	148	51
35	Kotigud		651.23	59	59	328	169	159	29	03	91	11
36	Mansagal		74.90	56	56	317	168	149	13	-	109	19
37	Kelgin Irabgera		1472.25	267	278	1626	849	777	58	07	473	58
38	Guddad Irabgera		119.61	37	37	204	116	88	-	-	58	25
39	Nimbaidoddi		135.31	11	11	52	26	26	-	-	20	10
40	Samudra		998.68	94	94	589	294	295	33	02	190	04
41	Venglapur		708.34	80	80	472	269	203	07	-	159	23
42	Karegud		1250.77	283	283	1625	799	826	36	04	428	211
43	Nilvanji		1017.36	113	113	653	323	330	39	-	191	27
44	Anjal		957.92	198	204	1016	474	542	33	04	296	322
45	Anchesugur		843.59	127	127	684	343	341	92	19	198	03
46	Gopalpur		763.20	152	165	880	426	454	127	20	253	151
47	Wagadambli		489.69	65	65	378	197	181	40	17	108	17
48	Huvinhadgi		615.14	66	66	360	178	182	68	19	99	32
49	Gabbur		5347.32	834	860	4822	2412	2410	895	316	1279	483
50	Laxminarayanapura		130.49				UN-INHABITED					

CENSUS ABSTRACT

TALUK: DEVADURGA

MAIN WORKERS												Name of Village/Town/ Name or No. of Ward/ Division/Mohalla etc.,	L. C. No.
Cultivators (I)		Agricultural Labourers (II)		Household Industry Manufacturing Processing Servicing and Repairs [V] [a]]		Other Workers (III, IV, V b) & VI to IX		Marginal Workers		Non-workers			
M	F	M	F	M	F	M	F	M	F	M	F		
13	14	15	16	17	18	19	20	21	22	23	24	2	1
20781	2701	12576	10769	879	202	5775	889	297	4791	29753	51801	T DEVADURGA TALUK	
20134	2637	12092	10268	725	159	4132	694	286	4632	26790	46730	R	
647	64	484	501	154	43	1643	195	11	159	2963	5071	U	
273	24	87	101	-	-	37	07	01	08	246	465	Devadurga (Rural)	1
94	10	132	35	01	01	35	03	02	33	157	360	Nagargund	2
119	04	60	109	05	04	13	02	-	-	152	234	Joladhadgi	3
104	05	189	176	-	-	24	14	-	-	147	294	Dondambli	4
16	-	69	22	03	-	14	01	01	05	107	200	Benkal	5
56	03	138	110	05	-	35	01	-	09	120	279	Konchapli	6
37	03	19	05	-	-	09	-	-	01	50	123	Mydargol	7
45	03	68	26	-	-	16	02	02	10	87	199	Karkihalli	8
49	-	21	29	-	-	04	-	-	-	77	128	Parapur	9
27	-	28	39	-	-	03	-	-	-	58	69	Hunur	10
117	54	70	71	01	-	17	05	-	-	134	218	Arshangi	11
175	15	194	291	17	02	93	17	-	01	378	533	Kopper	12
113	-	127	123	06	03	12	04	-	-	149	244	Kurkihalli	13
99	75	72	145	01	-	41	12	-	01	132	154	Yatgal	14
123	74	59	107	23	26	27	19	-	-	117	137	Herur	15
95	10	32	98	10	01	09	04	-	02	101	145	Salkyapur	16
207	24	130	162	11	-	44	23	-	-	255	440	Chickbudur	17
39	01	20	06	-	-	-	-	-	-	55	116	Gopendeverhalli	18
32	-	20	-	01	-	04	-	-	06	87	117	Nagarhal	19
93	01	101	03	03	-	03	-	-	-	184	347	Guntarhal	20
401	26	283	200	18	10	90	15	-	-	718	1285	Masarkal	21
50	03	61	20	-	-	22	01	-	-	87	203	Chickhonkuni	22
70	01	90	02	10	04	15	02	28	182	133	176	Yermasal	23
52	-	114	33	-	-	17	-	-	-	123	313	Jerbandi	24
67	10	27	09	-	-	02	01	-	-	61	172	Sugurhal	25
111	15	103	166	04	-	19	05	-	01	149	248	Ramanhal	26
37	-	25	04	-	-	03	-	-	-	54	119	Hemanhal	27
63	06	67	29	04	-	24	02	-	-	120	271	Gundgurthi	28
50	03	14	07	-	-	08	-	-	-	51	112	Kamdhal	29
36	-	14	04	-	-	05	-	-	-	46	95	Kardigudda	30
56	03	05	04	-	-	12	-	-	-	72	134	Devergud	31
198	04	08	03	-	-	38	20	-	-	190	365	Sasvigera	32
					UN-INHABITED							Hirehonkuni	33
120	04	28	47	-	-	-	-	-	-	142	235	Miyapur	34
69	02	14	07	-	-	08	02	-	-	78	148	Kotigud	35
52	-	48	19	-	-	09	-	-	-	59	130	Mansagal	36
344	05	104	53	11	-	14	-	02	36	374	683	Kelgin Irabgera	37
41	-	17	25	-	-	-	-	-	-	58	63	Guddad Irabgera	38
07	-	13	10	-	-	-	-	-	-	06	16	Nimbaidoddi	39
146	-	43	04	-	-	01	-	-	-	104	201	Samudra	40
126	01	32	22	-	-	01	-	-	-	110	180	Venglapur	41
325	118	84	91	05	-	14	02	-	05	371	610	Karegud	42
139	09	17	01	-	-	35	17	-	-	132	303	Nilvanji	43
156	08	125	313	12	01	03	-	01	02	177	218	Anjal	44
99	-	79	-	09	02	11	01	-	02	145	336	Anchesugur	45
201	120	33	26	03	-	16	05	-	-	173	303	Gopalpur	46
75	02	30	15	-	-	03	-	-	-	89	164	Wagadambli	47
60	06	27	26	-	-	12	-	-	-	79	150	Huvinhadgi	48
426	20	387	387	50	14	416	62	-	20	1133	1907	Gabbur	49
					UN-INHABITED							Laxminarayanapura	50

TALUK: DEVADURGA (CONTD.)

URBAN/VILLAGE PRIMARY

L.C. No.	Name of Village/Town/ Name or No. of Ward/ Division/Mohalla etc.,	Area of Village in hectares and of Town/ Ward in Km²	No. of Occupied residential houses	No. of House-holds	Total Population (including Institutional & Houseless Population)			Literates		Total Main Workers (I-IX)	
					P	M	F	M	F	M	F
1	2	3	4	5	6	7	8	9	10	11	12
51	Maseedpur	1207.34	162	222	1172	558	614	217	64	327	136
52	Neelgal	1315.88	231	280	1475	734	741	274	99	384	150
53	Ganekal	1516.46	212	300	1593	794	799	196	52	467	125
54	Maladkal	2770.45	378	421	2300	1149	1151	332	139	688	665
55	Ramdurg	1645.11	351	375	2153	1084	1069	313	83	613	76
56	Khardigud	423.83	56	56	338	169	169	51	19	100	02
57	Durg	352.10				UN-INHABITED					
58	Javgud	536.85				UN-INHABITED					
59	Kadligud	112.98				UN-INHABITED					
60	Tippapur	211.13				UN-INHABITED					
61	Andankhed	280.72				UN-INHABITED					
62	Aldharti	451.62	42	42	218	117	101	02	-	75	42
63	Kakargal	752.82	124	129	687	361	326	120	16	216	13
64	Sunkeshwarhal	838.88	113	129	795	413	382	124	55	244	134
65	Amrapur	527.37	82	82	466	227	239	83	22	135	09
66	Haddinhal	508.63	83	85	431	198	233	88	25	116	43
67	Ingaladhal	595.92	58	61	360	180	180	71	27	105	14
68	Budinhal	829.65	99	99	558	288	270	121	22	160	14
69	Hirebudur	2143.75	274	274	1462	723	739	229	60	428	76
70	Masihal	463.71	90	113	611	300	311	43	13	200	14
71	Matpalli	619.93	87	101	524	241	283	82	15	148	59
72	Itagi	1141.98	113	115	672	340	332	105	32	214	196
73	Gagal	326.37	26	26	182	87	95	15	02	57	47
74	Gugal	795.88	91	91	427	196	231	31	07	132	62
75	Chickraikumpi	345.89	43	43	194	98	96	09	02	61	20
76	Hireraikumpi	2331.65	159	164	842	406	436	101	32	262	53
77	Madarkal	1051.71	187	206	840	423	417	102	23	230	92
78	Apprahal	554.25	17	17	133	57	76	06	04	29	17
79	Baswantpur	612.23	44	44	226	115	111	25	18	61	30
80	Hemnal	889.89	144	151	790	388	402	100	19	224	137
81	Bommnhal	760.77	124	132	705	359	346	83	20	209	24
82	Honnatagi	602.78	77	95	518	261	257	103	37	156	56
83	Khanapur	2283.69	200	204	1177	568	609	136	35	348	256
84	Hirekudalgi	590.52	30	31	155	78	77	31	08	51	06
85	Chickkudalgi	344.72	02	02	15	07	08	02	01	07	02
86	Kolur	1074.08	54	64	324	160	164	33	08	107	67
87	Hanchinhal	346.82	68	68	394	196	198	73	19	122	09
88	Shavantgera	834.17	173	173	894	434	460	163	71	271	73
89	Arkera	3395.78	553	556	3612	1798	1814	416	120	1066	757
90	Piligund	426.32	71	74	369	179	190	31	05	112	99
91	Malkamdinni	429.46	30	31	180	86	94	20	-	62	57
92	Kardona	433.05	15	15	87	47	40	-	-	29	25
93	Honkatmalli	628.17	112	115	615	305	310	07	05	172	14
94	Hemnur	1005.28	143	146	729	374	355	76	11	206	61
95	Kothdoddi	326.50	275	275	1240	648	592	144	33	401	298
96	Pilikal	106.91				UN-INHABITED					
97	Mallinaikandoddi	276.53	105	105	444	239	205	27	02	168	102
98	Yelduddi	189.22	29	29	194	102	92	12	03	46	-
99	Chikkaldoddi	146.54	40	40	244	126	118	03	-	64	06
100	Teggihal	411.14	78	78	370	168	202	48	01	99	77
101	Chintalkunta	1179.75	128	128	667	331	336	47	01	183	30
102	Mustoor	249.90	132	132	708	359	349	53	13	197	27
103	Shakapur	447.41	38	38	144	72	72	12	01	41	19
104	Jinnapur	614.45	104	106	545	258	287	71	27	161	79
105	Gejjibhavi	283.89	72	78	550	269	281	99	18	185	90

CENSUS ABSTRACT

TALUK: DEVADURGA (CONTD.)

MAIN WORKERS													
Cultivators (I)		Agricultural Labourers (II)		Household Industry Manufacturing Processing Servicing and Repairs [V] [a]]		Other Workers (III, IV, V b) & VI to IX		Marginal Workers		Non-workers		Name of Village/Town/ Name or No of Ward/ Division/Mohalla etc.,	L. C. No.
M	F	M	F	M	F	M	F	M	F	M	F		
13	14	15	16	17	18	19	20	21	22	23	24	2	1
145	02	125	132	07	-	50	02	-	01	231	477	Maseedpur	51
142	13	190	131	02	-	50	06	48	195	302	396	Neelgal	52
27	-	417	125	04	-	19	-	-	-	327	674	Ganekal	53
349	228	286	424	04	-	49	13	-	05	461	481	Maladkal	54
175	10	288	54	11	-	139	12	03	131	468	862	Ramdurg	55
62	-	33	01	03	-	02	01	03	45	68	122	Khardigud	56
					UN-INHABITED							Durg	57
					UN-INHABITED							Javgud	58
					UN-INHABITED							Kadligud	59
					UN-INHABITED							Tippapur	60
					UN-INHABITED							Andankhed	61
46	-	29	42	-	-	-	-	-	-	42	59	Aldharti	62
108	01	85	12	05	-	18	-	01	141	144	172	Kakargal	63
78	21	134	112	04	01	28	-	-	-	169	248	Sunkeshwarhal	64
52	-	60	06	02	-	21	03	-	113	92	117	Amrapur	65
49	01	56	40	01	-	10	02	-	71	82	119	Haddinhal	66
69	-	20	13	-	-	16	01	-	57	75	109	Ingaladhal	67
93	04	50	06	02	-	15	04	-	-	128	256	Budinhal	68
241	02	151	70	19	01	17	03	01	78	294	585	Hirebudur	69
46	-	148	14	02	-	04	-	-	-	100	297	Masihal	70
72	06	61	47	03	04	12	02	01	03	92	221	Matpalli	71
82	74	120	121	03	-	09	01	01	09	125	127	Itagi	72
37	23	18	24	01	-	01	-	-	-	30	48	Gagal	73
73	16	49	45	02	-	08	01	-	-	64	169	Gugal	74
44	05	16	15	-	-	01	-	-	01	37	75	Chickraikumpi	75
214	06	25	41	01	-	22	06	-	-	144	383	Hireraikumpi	76
34	02	152	77	07	07	37	06	03	92	190	233	Madarkal	77
12	-	17	17	-	-	-	-	-	-	28	59	Apparahal	78
27	01	30	28	-	-	04	01	02	05	52	76	Baswantpur	79
93	-	107	135	05	01	19	01	02	05	162	260	Hemnal	80
84	-	97	24	07	-	21	-	-	03	150	319	Bommanhal	81
137	49	08	07	01	-	10	-	-	-	105	201	Honnatagi	82
113	06	164	230	13	-	58	20	02	10	218	343	Khanapur	83
31	01	14	02	-	-	06	03	-	-	27	71	Hirekudalgi	84
03	-	04	02	-	-	-	-	-	-	-	06	Chickkudalgi	85
45	04	40	56	03	-	19	07	-	-	53	97	Kolur	86
64	-	40	04	01	-	17	05	-	04	74	185	Hanchinhal	87
139	07	107	58	04	04	21	04	01	38	162	349	Shavantgera	88
494	117	282	572	49	30	241	38	14	27	718	1030	Arkera	89
87	91	04	04	04	-	17	04	-	-	67	91	Piligund	90
38	45	07	11	03	-	14	01	-	-	24	37	Malkamdinni	91
09	-	20	25	-	-	-	-	-	-	18	15	Kardona	92
127	04	32	07	07	-	06	03	04	151	129	145	Honkatmalli	93
140	25	29	31	07	-	30	05	03	35	165	259	Hemnur	94
233	183	100	99	14	02	54	14	-	-	247	294	Kothdoddi	95
					UN-INHABITED							Pilikal	96
122	09	14	88	-	-	32	05	-	-	71	103	Mallinaikandoddi	97
32	-	14	-	-	-	-	-	05	45	51	47	Yeldoddi	98
54	-	08	06	-	-	02	-	08	58	54	54	Chikkaldoddi	99
73	-	14	76	01	-	11	01	-	02	69	123	Teggihal	100
160	05	11	23	02	-	10	02	-	-	148	306	Chintalkunta	101
121	01	57	20	08	03	11	03	02	109	160	213	Mustoor	102
28	01	09	17	02	-	02	01	-	-	31	53	Shakapur	103
96	10	41	64	04	01	20	04	-	-	97	208	Jinnapur	104
70	03	55	79	02	-	58	08	-	78	84	113	Gejjibhavi	105

TALUK: DEVADURGA (CONTD.)

URBAN/VILLAGE PRIMARY

L.C. No.	Name of Village/Town/ Name or No. of Ward/ Division/Mohalla etc.,	Area of Village in hectares and of Town/ Ward in Km²	No. of Occupied residential houses	No. of House-holds	Total Population (including Institutional & Houseless Population)			Literates		Total Main Workers (I-IX)	
					P	M	F	M	F	M	F
1	2	3	4	5	6	7	8	9	10	11	12
106	Hungunbad	596.79	36	36	212	104	108	37	18	63	26
107	Shivangi	733.19	132	132	738	362	376	93	24	212	152
108	Haljadaldinni	524.42	56	57	353	166	187	26	02	87	04
109	Jaradbandi	350.78	52	52	255	124	131	21	-	75	05
110	Buddinni	470.35	107	112	645	319	326	94	10	177	34
111	Govindpalli	463.67	90	90	587	300	287	49	14	184	54
112	Rampur	252.21				UN-INHABITED					
113	Jagatkal	1167.24	138	142	851	428	423	131	39	238	217
114	Sutardinni	138.46	-			UN-INHABITED					
115	Tippaldinni	245.47	83	92	485	227	258	58	06	130	40
116	Nagadinni	1168.98	204	231	1426	688	738	227	87	393	287
117	Heggaddinni	584.85	98	103	612	305	307	138	29	162	20
118	Yenaarus	865.60	83	95	545	267	278	95	13	159	78
119	Markamdinni	477.45	122	123	586	287	299	82	19	196	72
120	Jagirjadaldinni	879.83	181	195	1058	535	523	136	34	322	33
121	Bekalmardi	493.91	39	39	172	80	92	09	-	54	34
122	Malledevergud	251.10	99	99	504	257	247	40	02	171	20
123	Agrahar	377.73	53	53	288	140	148	54	10	83	40
124	Nagoli	1390.82	162	162	828	384	444	88	22	243	175
125	Bandegudi	530.88	128	129	893	452	441	176	35	235	128
126	Jutmardi	582.12	39	39	262	141	121	09	02	87	58
127	Kyadigere	3343.79	384	384	2324	1170	1154	121	26	711	476
128	Alkod	947.18	158	163	837	405	432	94	38	237	20
129	Shavantgal	799.29	156	157	865	423	442	88	13	274	220
130	Akalkumpi	1002.89	137	139	845	424	421	12	01	285	100
131	Anwar	848.51	84	84	441	221	220	28	-	141	23
132	Adkalgud	386.51	70	70	401	209	192	20	06	145	28
133	Bhumangund	535.38	222	224	1312	646	666	60	03	416	122
134	Mallapur	610.00	142	145	828	442	386	25	05	273	144
135	Mailapur	123.09	16	16	107	46	61	-	-	32	01
136	Benderganekal	1555.90	357	375	2117	1042	1075	235	83	595	113
137	Pandyan	347.89	77	80	437	225	212	29	06	154	70
138	Kachapur	611.50	14	14	84	42	42	03	-	23	13
139	Jalhalli	1034.63	1321	1322	7477	3704	3773	1219	426	1823	336
140	Yerkamandoddi	385.01				UN-INHABITED					
141	Lingadhalli	1279.90	117	117	692	349	343	47	34	188	02
142	Chappalki	698.08	-	-		UN-INHABITED					
143	Mudgot	253.39	52	52	302	165	137	16	-	95	-
144	Buddinni	211.79	-			UN-INHABITED					
145	Bagur	541.88	74	74	418	207	211	36	06	107	02
146	Herundi	672.50	142	142	706	334	372	115	13	181	12
147	Jambaldinni	310.43	33	33	165	89	76	10	-	48	17
148	Mednapur	366.98	42	42	240	123	117	20	02	77	52
149	Hampergundi	437.35				UN-INHABITED					
150	Khardigud	719.58	170	174	989	488	501	108	11	333	20
151	Amarapur	232.51	53	53	276	133	143	55	26	69	02
152	Navalgud	388.80	56	56	302	152	150	56	22	82	03
153	Suladgud	1557.19	37	38	333	181	152	-	-	100	02
154	Mandalgud	302.34	58	60	349	164	185	29	04	106	04
155	Gajaldinni	303.47	67	67	402	202	200	17	-	95	52
156	Mukanhal	203.09	64	64	365	173	192	20	05	77	56
157	Mundargi	2068.90	261	264	1458	726	732	222	64	423	181
158	Ganajali	708.82	129	129	660	329	331	74	15	211	31
159	Katmalli	216.31	17	17	106	54	52	16	05	22	01
160	Devatgal	819.20	98	98	523	261	262	63	08	146	06

CENSUS ABSTRACT

TALUK: GANGAWATI

MAIN WORKERS													
Cultivators (I)		Agricultural Labourers (II)		Household Industry Manufacturing Processing Servicing and Repairs [V] [a]]		Other Workers (III, IV, V b) & VI to IX		Marginal Workers		Non-workers		Name of Village/Town/ Name or No. of Ward/ Division/Mohalla etc.,	L.C. No.
M	F	M	F	M	F	M	F	M	F	M	F		
13	14	15	16	17	18	19	20	21	22	23	24	2	1
35	-	25	26	-	-	03	-	01	-	40	82	Hungunbad	106
103	35	82	113	04	-	23	04	-	-	150	224	Shivangi	107
68	01	06	02	06	-	07	01	-	52	79	131	Haljadaldinni	108
61	-	03	02	02	-	09	03	-	06	49	120	Jeradbandi	109
107	02	59	30	-	-	11	02	-	09	142	283	Buddinni	110
85	01	70	53	04	-	25	-	01	50	115	183	Govindpalli	111
					UN-INHABITED							Rampur	112
139	06	77	204	-	-	22	07	-	01	190	205	Jagatkal	113
					UN-INHABITED							Sutardinni	114
41	-	66	38	03	-	20	02	-	85	97	133	Tippaldinni	115
187	07	172	277	06	-	28	03	04	01	291	450	Nagadinni	116
86	04	70	16	03	-	03	-	03	01	140	286	Heggaddinni	117
71	02	81	76	01	-	06	-	01	03	107	197	Yermarus	118
94	02	89	68	02	-	11	02	04	66	87	161	Markamdinni	119
145	02	114	24	13	-	50	07	03	225	210	265	Jagirjadaldinni	120
20	01	25	32	-	-	09	01	-	-	26	58	Bekalmardi	121
115	02	37	16	03	-	16	02	-	34	86	193	Malledevergud	122
41	-	32	38	01	02	09	-	01	01	56	107	Agrahar	123
140	90	64	69	03	-	36	16	01	22	140	247	Nagoli	124
99	27	121	99	02	-	13	02	12	106	205	207	Bandegudi	125
60	02	22	56	05	-	-	-	-	01	54	62	Jutmardi	126
400	100	225	343	07	01	79	32	03	120	456	558	Kyadigera	127
137	01	58	16	11	-	31	03	02	112	166	300	Alkod	128
116	87	88	124	05	-	65	09	07	42	142	180	Shavantgal	129
176	32	46	61	09	-	54	07	01	113	138	208	Akalkumpi	130
126	18	10	05	03	-	02	-	04	113	76	84	Anwar	131
134	24	05	03	01	-	05	01	05	100	59	64	Adkalgud	132
241	68	153	49	13	02	09	03	09	93	221	451	Bhumangund	133
223	44	41	100	-	-	09	-	-	14	169	228	Mallapur	134
32	-	-	01	-	-	-	-	-	07	14	53	Mailapur	135
336	19	187	88	22	-	50	06	15	86	432	876	Benderganekal	136
109	24	39	46	04	-	02	-	-	13	71	129	Pandyan	137
13	01	10	12	-	-	-	-	-	-	19	29	Kachapur	138
887	71	427	182	28	12	481	71	46	417	1835	3020	Jalhalli	139
					UN-INHABITED							Yerkamandoddi	140
138	-	46	-	02	-	02	02	-	-	161	341	Lingadhalli	141
					UN-INHABITED							Chappalki	142
56	-	37	-	-	-	02	-	-	-	70	137	Mudgot	143
					UN-INHABITED							Buddinni	144
72	-	30	-	-	-	05	02	-	-	100	209	Bagur	145
111	04	32	06	-	-	38	02	01	141	152	219	Herundi	146
32	03	13	13	-	-	03	01	-	-	41	59	Jambaldinni	147
37	07	38	42	-	-	02	03	-	-	46	65	Mednapur	148
					UN-INHABITED							Hampergundi	149
281	09	50	08	-	01	02	02	-	-	155	481	Khardigud	150
43	02	17	-	-	-	09	-	-	-	64	141	Amarapur	151
64	-	14	02	-	-	04	01	-	01	70	146	Navlgud	152
70	-	10	-	01	-	19	02	-	37	81	113	Sulagud	153
64	01	24	-	02	-	16	03	05	58	53	123	Mandalgud	154
82	17	09	32	01	-	03	03	-	46	107	102	Gajaldinni	155
64	09	07	46	04	-	02	01	01	39	95	97	Mukanhal	156
271	16	98	155	10	01	44	09	-	-	303	551	Mundargi	157
97	01	57	29	09	-	48	01	-	110	118	190	Ganajali	158
17	01	04	-	-	-	01	-	-	02	32	49	Katmalli	159
80	-	47	01	03	-	16	05	01	02	114	254	Devatgal	160

TALUK: DEVADURGA (CONCLD.)

URBAN/VILLAGE PRIMARY

L.C. No.	Name of Village/Town/ Name or No. of Ward/ Division/Mohalla etc.,	Area of Village in hectares and of Town/ Ward in Km²	No. of Occupied residential houses	No. of House-holds	Total Population (including Institutional & Houseless Population)			Literates		Total Main Workers (I-IX)	
					P	M	F	M	F	M	F
1	2	3	4	5	6	7	8	9	10	11	12
161	Galag	3978.79	484	491	2821	1403	1418	242	47	758	63
162	Chaukalgudda	525.29	102	102	775	363	412	37	08	215	-
163	Madarkal	203.27	94	94	438	217	221	41	13	110	11
164	Devergud	724.40	36	36	233	109	124	07	-	59	01
165	Mudalgund	890.11	91	91	700	356	344	32	08	184	-
166	Palkanmardi	887.77	132	132	696	350	346	79	28	230	06
167	Wandli	1597.18	299	300	1679	828	851	257	52	452	158
168	Ooti	591.48	86	899	506	246	260	16	-	147	01
169	Sunnadkal	767.49	131	133	772	380	392	81	08	188	18
170	Huligud	1136.13	61	61	364	184	180	24	02	98	02
171	Mykaldoddi	315.43	68	68	441	216	225	41	01	112	04
172	Kakkaldoddi	167.98	107	108	592	288	304	55	09	162	04
173	Kamaldinni	282.08	110	110	701	340	361	85	16	211	01
174	Parapur	784.43	31	31	155	79	76	-	-	49	08
175	Timmapur	213.14				UN-INHABITED					
176	Mudvalgaddi	119.78	05	05	29	15	14	-	-	07	-
177	Horahatti	341.51	02	02	23	10	13	02	-	05	-
178	Gandhal	1222.89	239	239	1431	694	737	210	54	419	23
179	Naglapur	308.58	12	12	60	39	21	09	-	30	14
180	Bhogiramangund	334.61	156	156	762	373	389	31	02	218	177
181	Somanmardi	1090.92	198	202	1218	601	617	78	10	347	01
182	Bommanhalli	791.02	149	157	954	498	456	53	05	321	285
183	Hosur-Siddapur	1178.28	183	183	992	482	510	28	06	270	04
184	Bassapur	836.40	14	14	115	57	58	-	-	39	36
185	Bunkaldoddi	1731.87	246	248	1602	818	784	108	14	439	194
186	Veergot	646.14	45	52	256	119	137	-	-	67	63
187	Chinchodi	935.36	287	290	1640	775	865	204	19	463	459
188	Yergudda	380.74	69	72	471	221	250	39	03	135	05
	URBAN										
16/I	Devadurga (M)	0.83	2107	2122	11935	5902	6033	2801	1354	2928	803
	Ward No 1	NA	323	325	1684	845	839	466	207	414	81
	Ward No 2	NA	335	335	1763	853	910	277	110	458	218
	Ward No 3	NA	292	292	1488	720	768	457	302	362	111
	Ward No 4	NA	273	273	1635	802	833	582	342	398	27
	Ward No 5	NA	291	293	1763	911	852	369	89	385	153
	Ward No 6	NA	258	258	1605	772	833	369	212	388	126
	Ward No 7	NA	335	346	1997	999	998	281	92	523	87

CENSUS ABSTRACT

TALUK: DEVADURGA (CONCLD.)

MAIN WORKERS													
Cultivators (I)		Agricultural Labourers (II)		Household Industry Manufacturing Processing Servicing and Repairs [VI (a)]		Other Workers (III, IV, V b) & VI to IX		Marginal Workers		Non-workers		Name of Village/Town/ Name or No. of Ward/ Division/Mohalla etc.,	L.C. No.
M	F	M	F	M	F	M	F	M	F	M	F		
13	14	15	16	17	18	19	20	21	22	23	24	2	1
307	-	325	48	36	11	90	04	01	01	644	1354	Galag	161
78	-	133	-	02	-	02	-	-	-	148	412	Chadkalgudda	162
64	-	40	11	01	-	05	-	-	-	107	210	Madarkal	163
37	-	22	01	-	-	-	-	-	-	50	123	Devergud	164
182	-	-	-	01	-	01	-	-	-	172	344	Mudalgund	165
223	04	03	02	-	-	04	-	-	29	120	311	Palkanmardi	166
237	81	110	61	11	05	94	11	02	101	374	592	Wandli	167
129	01	17	-	-	-	01	-	-	-	99	259	Ooti	168
161	02	08	12	02	01	17	03	-	24	192	350	Sunnadkal	169
32	01	60	-	02	-	04	01	-	01	86	177	Huligud	170
40	03	65	-	02	-	05	01	-	-	104	221	Mykaldoddi	171
146	-	07	04	03	-	06	-	-	02	126	298	Kakkaldoddi	172
168	-	31	-	04	-	08	01	-	-	129	360	Kamaldinni	173
47	06	02	02	-	-	-	-	01	-	29	68	Parapur	174
					UN-INHABITED							Timmapur	175
07	-	-	-	-	-	-	-	-	-	08	14	Mudvaigaddi	176
05	-	-	-	-	-	-	-	-	-	05	13	Horahatti	177
351	01	45	19	04	01	19	02	-	31	275	683	Gandhal	178
14	13	01	01	-	-	15	-	-	-	09	07	Naglapur	179
141	110	37	64	07	-	33	03	06	16	149	196	Bhogiramangund	180
284	01	42	-	09	-	12	-	01	-	253	616	Somanmardi	181
42	17	264	266	01	-	14	02	-	08	177	163	Bommanhalli	182
167	-	92	04	02	-	09	-	-	212	212	294	Hosur-Siddapur	183
08	-	31	36	-	-	-	-	-	-	18	22	Bassapur	184
195	01	223	192	09	-	12	01	02	29	377	561	Bunkaldoddi	185
13	-	50	63	-	-	04	-	-	-	52	74	Veergot	186
394	05	48	452	03	-	18	02	-	01	312	405	Chinchodi	187
96	-	33	65	-	-	06	-	03	12	83	233	Yergudda	188
647	64	484	501	154	43	1643	195	11	159	2963	5071	Devadurga (M)	16/I
78	10	19	14	28	20	289	37	02	13	429	745	Ward No 1	
107	4	134	189	10	02	207	23	02	-	393	692	Ward No 2	
61	09	40	65	07	02	254	35	-	01	358	656	Ward No 3	
69	02	21	09	13	-	295	16	01	-	403	806	Ward No 4	
35	11	135	107	44	02	171	33	01	-	525	699	Ward No 5	
88	01	42	72	44	16	214	37	01	14	383	693	Ward No 6	
209	27	93	45	08	01	213	14	04	131	472	780	Ward No 7	

GANGAWATI TALUK

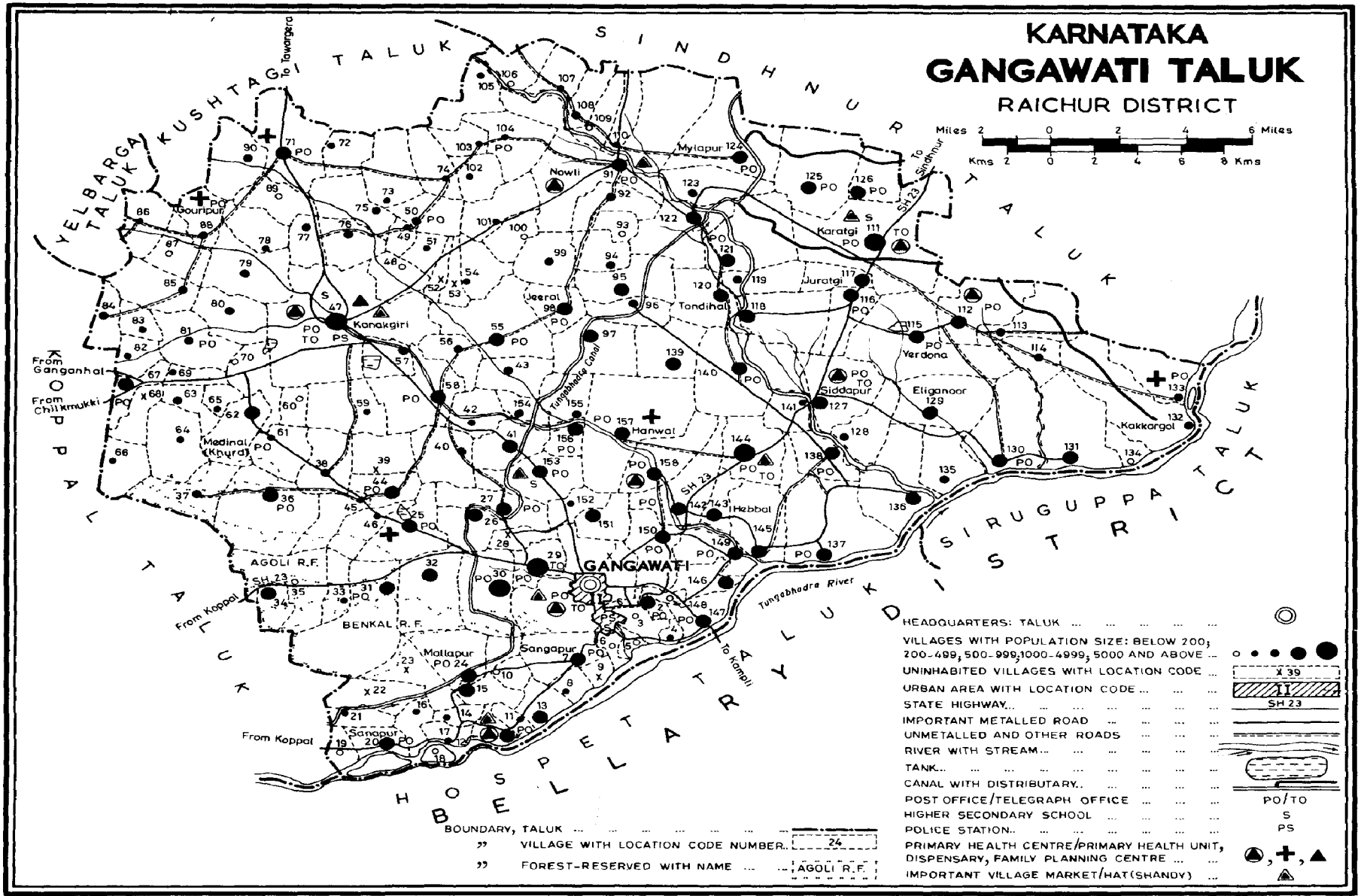

Based upon Survey of India map with the permission of the Surveyor General of India.

© Government of India Copyright, 1986.

ALPHABETICAL LIST OF VILLAGES

TALUK : GANGAWATI

Sl. No.	Name of Village	1981 Census L.C. No.	Population 1971	Population 1981
1	2	3	4	5
1	Acharnarsapur	143	1467	1728
2	Achlapur	148	33	53
3	Adapur	92	789	913
4	Advibhavi	85	589	746
5	Agoli	36	1789	1903
6	Akalkumpi	101	294	329
7	Anegundi (Anagundi)	12	3023	3258
8	Anjanhalli	16	30	344
9	Arhal	27	1984	2595
10	Arlihalli	42	410	408
11	Ayodhya	146	1572	1897
12	Baglapur	28	..	..
13	Bailakampur	78	369	463
14	Banderhal	46	331	408
15	Bankapur	59	262	465
16	Bargur	138	797	1314
17	Basapattana (Basapattna)	30	3465	5728
18	Basrihal	79	768	805
19	Basvandurg	13	469	1081
20	Battarnarsapur	43	453	500
21	Batterhanchnal	151	397	1392
22	Benkal (Kalan)	31	1142	1355
23	Benkal (Khurd)	32	1121	1245
24	Benkanhal	56	640	582
25	Bennur	131	1217	1261
26	Bevinhal	125	1359	1988
27	Bhairapur	93	27	30
28	Bomchihal	52	..	..
29	Bomsagar	66	211	279
30	Budugumpa	112	2461	3150
31	Bunhatti	106	321	107
32	Chellur	121	1761	2810
33	Chickrampur	14	11	245
34	Chirchangudda	94	661	812
35	Danapur	149	1746	2344
36	Dankankal (Kalan)	95	756	1391
37	Dankankal (Khurd)	96	470	889
38	Dasanhal	26	768	1289
39	Devlapur	86	369	436
40	Eachanhal	107	544	444
41	Eliganoor	129	1117	1329
42	Gaddi	45	172	287
43	Gangawati (Rural)	1	476	..
44	Godinal	73	480	355
45	Gonal	152	487	395
46	Gorvihanchinal (Gorvihanchnal)	53	21	..
47	Gouripur	88	819	882
48	Guddadur	74	490	446
49	Gudlakampur	68	..	..
50	Gudur	123	584	719
51	Guldal	155	277	517
52	Gundur	140	2377	3637
53	Hagedal	119	528	815
54	Halsamudra	114	593	750
55	Hampasdurg	37	390	560
56	Hanmanhal	76	468	567
57	Hanmanhalli	17	125	250
58	Hanwal	157	2249	3735
59	Hatti	100	25	5
60	Hebbal	145	4747	1440
61	Herur	153	3400	4459
62	Hosalli	2	1244	1601
63	Hosekera (Hoskera)	158	3092	4720
64	Hosgudda	72	213	209
65	Hulihyder	71	2151	2249
66	Hulkihal	118	1372	2056
67	Hulsanhatti	84	528	601
68	Ingaldal	83	302	363
69	Jalihuda	65	288	296
70	Jamapur	135	534	679
71	Jangamarkalgudi	150	2147	3745
72	Jantkal (Kalan)	3	280	21
73	Jnatkal (Khurd)	147	2099	2804
74	Jeeral	98	1042	1193
75	Jeeralkalgudi	97	1091	1547
76	Juratgi	117	845	1128
77	Kakkargol	132	774	976
78	Kalkera	55	896	1059
79	Kanakapur (Kankapur)	77	375	523
80	Kanakgiri	47	8291	9782
81	Kannermadu	81	480	657
82	Karatgi	111	7148	11260
83	Kardigudda	60	..	48
84	Kardona	104	561	473
85	Katapur (Khalsa)	54	294	363
86	Katapur (Umli)	102	218	212
87	Kesakkihanchnal	154	561	919
88	Kesarhatti	41	1188	1659
89	Kottankal	128	473	607
90	Krishnapur	10	57	68
91	Krishnapur	141	159	286
92	Kuntoji	136	838	1122
93	Kyad (Kalan) [Khyad (Kalan)]	50	767	844
94	Kyad (Khurd) [Khyad (Khurd)]	49	255	289
95	Kyarihal	109	72	53
96	Laxmipur	22	..	..
97	Layadhunsi	90	575	595
98	Lingadhalli	33	119	286
99	Malkanmardi	40	865	948
100	Mallapur	24	1566	2141
101	Mallapur	39	..	..
102	Mallapur	103	409	378
103	Malligwad	51	348	415
104	Markumbi	156	620	1036
105	Marlanhalli	116	1989	3305
106	Marli	142	1268	3109
107	Medinal (Kalan)	61	354	423
108	Medinal (Khurd)	62	1131	1445
109	Mukkumpa	34	1054	1469
110	Muslapur	67	867	1061
111	Mustur	137	2268	3376
112	Mylapur	124	1346	1885
113	Nagarhalli	4	299	343
114	Naglapur	70	182	187
115	Nandihalli	133	909	932
116	Neerloti	48	159	197
117	Nowli	91	2848	3071

ALPHABETICAL LIST OF VILLAGES

TALUK : GANGAWATI

Sl. No.	Name of Village	1981 Census L.C. No.	Population 1971	Population 1981
1	2	3	4	5
118	Obalbanda	63	543	578
119	Pannapur	126	1224	2671
120	Parapur	82	209	237
121	Rajapur	9	..	..
122	Ramdurg	11	341	200
123	Ramdurg	64	405	482
124	Rampur	15	1197	1606
125	Rampur	69	283	244
126	Rangapur	21	247	281
127	Sanapur	20	759	1276
128	Sangapur	7	1495	2115
129	Sankanhal	110	439	438
130	Shaligoor	134	91	127
131	Siddapur	127	3096	4667
132	Singangund	8	72	262
133	Singanhal	139	790	1862
134	Sirwar	75	551	659
135	Somanhal	122	1005	1656
136	Somsagar	80	632	766
137	Sriramnagar	144	*	6873
138	Sulekal	58	1148	1269
139	Temba	23	31	..
140	Timmapur	113	682	837
141	Tippanhal	57	550	618
142	Tirmalapur	19	67	109
143	Tondihal	120	825	1944
144	Udamkal	44	1189	1195
145	Uddihal	108	515	586
146	Ulenoor	130	1588	1629
147	Varankhed	89	90	109
148	Venkatagiri	25	1205	1584
149	Vipra	5	33	46
150	Virpapur	6	99	16
151	Virpapurgaddi	18	60	105
152	Vithlapur	38	705	724
153	Wadderhatti	29	3386	5778
154	Wadderkal (khurd)	87	268	33
155	Wadki	99	666	669
156	Yemmigudda	35	61	75
157	Yerdona	115	3173	4783
158	Yettinhatti	105	295	201

Newly created village as per Government of Karnataka Notification No.RD-LRD 70 dated 28-6-1973.

GANGAWATI TALUK

TALUK: GANGAWATI

URBAN/VILLAGE PRIMARY

T. C. No.	Name of Village/Town/ Name or No. of Ward/ Division/Mohalla etc.,		Area of Village in hectares and of Town/ Ward in Km2	No. of Occupied residential houses	No. of House-holds	Total Population (including Institutional & Houseless Population)			Literates		Total Main Workers (I-IX)	
						P	M	F	M	F	M	F
1	2		3	4	5	6	7	8	9	10	11	12
	GANGAWATI TALUK	T	1327.6	46298	46943	257194	130256	126938	45723	18195	74971	32877
		R	1323.8	35849	36319	198459	100130	98329	31924	11834	59003	27604
		U	3.8	10449	10624	58735	30126	28609	13799	6361	15968	5273
	RURAL											
1	Gangawati (Rural)		2078.46				UN-INHABITED					
2	Hosalli		231.05	275	275	1601	795	806	267	100	458	377
3	Jantkal		328.23	09	09	21	15	06	04	-	12	04
4	Nagarhalli		181.66	63	63	343	177	166	39	01	118	92
5	Vipra		316.27	09	09	46	24	22	06	-	14	15
6	Virpapur		409.75	02	02	16	08	08	01	-	05	05
7	Sangapur		718.20	433	440	2115	1060	1055	249	122	656	245
8	Singangund		166.00	45	45	262	137	125	73	47	86	-
9	Rajapur		157.03				UN-INHABITED					
10	Krishnapur		81.67	20	20	68	33	35	10	03	23	01
11	Ramdurg		158.40	46	46	200	101	99	19	01	70	-
12	Anegundi		721.70	656	657	3258	1644	1614	555	300	1002	471
13	Basavandurg		549.13	205	205	1081	569	512	184	48	314	11
14	Chickrampur		377.08	57	57	245	128	117	23	03	94	-
15	Rampur		330.34	319	319	1606	829	777	220	104	488	50
16	Anjanhalli		192.43	70	70	344	173	171	50	10	114	86
17	Hanmanhalli		187.70	59	59	250	133	117	40	07	90	70
18	Virpapurgaddi		331.74	28	29	105	57	48	14	07	42	34
19	Tirmalapur		283.58	28	28	109	59	50	06	02	44	31
20	Sanapur		663.84	239	242	1276	666	610	207	87	421	128
21	Rangapur		380.10	50	50	281	141	140	33	12	93	53
22	Laxmipur		1010.44				UN-INHABITED					
23	Temba		711.54				UN-INHABITED					
24	Mallapur		953.97	423	423	2141	1064	1077	350	97	604	107
25	Venkatagiri		1122.66	252	259	1584	799	785	180	42	450	209
26	Dasanhal		585.23	202	215	1289	649	640	212	42	326	158
27	Arhal		873.33	438	441	2595	1258	1337	324	62	756	464
28	Baglapur		338.97				UN-INHABITED					
29	Wadderhatti		543.59	1096	1098	5778	2917	2861	1326	631	1636	800
30	Basapattana		1261.94	1045	1061	5728	2928	2800	904	397	1754	920
31	Benkal (Kalan)		1269.77	239	241	1355	713	642	185	27	398	96
32	Benkal (Khurd)		2374.11	222	222	1245	626	619	219	78	374	290
33	Lingadhalli		447.31	49	49	286	145	141	24	24	99	84
34	Mukkumpa		196.76	234	234	1469	738	731	145	12	442	164
35	Yemmigudda		1380.29	12	20	75	38	37	04	01	26	11
36	Agoli		1991.23	322	325	1903	930	973	300	99	516	428
37	Hampasdurg		1186.77	84	84	560	300	260	34	05	176	70
38	Vithlapur		846.56	135	135	724	377	347	93	21	224	43
39	Mallapur		671.45				UN-INHABITED					
40	Malkanmardi		904.40	174	177	948	474	474	74	04	288	155
41	Kesarhatti		738.46	253	253	1659	858	801	258	56	494	283
42	Arlihalli		555.27	77	77	408	199	209	60	06	104	87
43	Battarnarsapur		712.48	94	94	500	229	271	12	03	137	114
44	Udamkal		559.12	219	220	1195	617	578	120	29	342	46
45	Gaddi		561.20	49	49	287	138	149	38	18	79	53
46	Banderhal		505.07	66	67	408	202	206	69	11	128	78
47	Kanakgiri		3995.31	1652	1666	9782	5067	4715	2112	842	2640	552
48	Neerloti		574.31	26	26	197	107	90	20	05	57	04
49	Kyad (Khurd)		136.68	55	55	289	147	142	39	02	86	10
50	Kyad (Kalan)		557.85	145	145	844	410	434	107	15	252	01

CENSUS ABSTRACT

TALUK: GANGAWATI

MAIN WORKERS													
Cultivators (I)		Agricultural Labourers (II)		Household Industry Manufacturing Processing Servicing and Repairs [V] [a]]		Other Workers (III, IV, V b) & VI to IX		Marginal Workers		Non-workers		Name of Village/Town/ Name or No. of Ward/ Division/Mohalla etc.,	L.C. No.
M	F	M	F	M	F	M	F	M	F	M	F		
13	14	15	16	17	18	19	20	21	22	23	24	2	1
28661	3791	26806	26164	1641	567	17863	2355	209	4136	55076	89925	T GANGAWATI TALUK	
26873	3502	22962	22499	1075	448	8093	1155	170	3976	40957	66749	R	
1788	289	3844	3665	566	119	9770	1200	39	160	14119	23176	U	
					UN-INHABITED							Gangawati (Rural)	1
111	56	312	311	03	01	32	09	04	-	333	429	Hosalli	2
-	-	10	04	-	-	02	-	-	-	03	02	Jantkal	3
08	-	93	89	01	-	16	03	-	-	59	74	Nagarhalli	4
01	-	09	14	-	-	04	01	-	-	10	07	Vipra	5
02	-	03	05	-	-	-	-	-	-	03	03	Virpapur	6
233	06	271	177	21	02	131	60	-	30	404	780	Sangapur	7
62	-	23	-	-	-	01	-	-	-	51	125	Singangund	8
					UN-INHABITED							Rajapur	9
17	01	06	-	-	-	-	-	-	-	10	34	Krishnapur	10
48	-	21	-	-	-	01	-	-	-	31	99	Ramdurg	11
280	11	587	444	08	02	127	14	02	01	640	1142	Anegundi	12
173	10	90	01	02	-	49	-	-	-	255	501	Basavandurg	13
04	-	73	-	-	-	17	-	-	-	34	117	Chickrampur	14
124	02	324	45	05	-	35	03	-	13	341	714	Rampur	15
40	06	70	78	01	-	03	02	-	-	59	85	Anjanhalli	16
15	03	69	67	01	-	05	-	-	-	43	47	Hanmanhalli	17
08	01	32	33	01	-	01	-	-	-	15	14	Virpapurgaddi	18
02	01	42	30	-	-	-	-	-	-	15	19	Tirmalapur	19
106	04	242	118	07	-	66	06	-	159	245	323	Sanapur	20
21	-	71	53	-	-	01	-	-	15	48	72	Rangapur	21
					UN-INHABITED							Laxmipur	22
					UN-INHABITED							Temba	23
186	11	351	84	03	-	64	12	-	22	460	948	Mallapur	24
301	04	68	196	10	03	71	06	-	116	349	460	Venkatagiri	25
180	17	113	140	03	-	30	01	-	18	323	464	Dasanhal	26
251	23	447	431	08	03	50	07	-	243	502	630	Arhal	27
					UN-INHABITED							Baglapur	28
339	24	801	741	39	07	457	28	05	114	1276	1947	Wadderhatti	29
500	31	855	769	14	05	385	115	01	14	1173	1866	Basapattana	30
158	-	217	96	08	-	15	-	-	19	315	527	Benkal (Kalan)	31
129	08	181	256	10	11	54	15	-	01	252	328	Benkal (Khurd)	32
13	-	60	80	-	-	26	04	-	-	46	57	Lingadhalli	33
201	47	106	79	15	08	120	30	-	11	296	556	Mukkumpa	34
08	-	08	-	-	01	10	10	-	-	12	26	Yemmigudda	35
229	15	250	401	13	06	24	06	-	-	414	545	Agoli	36
97	15	46	53	06	-	27	02	-	02	124	188	Hampasdurg	37
132	-	71	40	01	-	20	03	-	-	153	304	Vithlapur	38
					UN-INHABITED							Mallapur	39
235	64	43	91	07	-	03	-	-	04	186	315	Malkanmardi	40
261	130	202	144	-	-	31	09	-	-	364	518	Kesarhatti	41
38	20	53	66	-	-	13	01	-	-	95	122	Arlihalli	42
74	01	60	111	-	-	03	02	-	-	92	157	Battarnarsapur	43
210	02	97	44	03	-	32	-	-	-	275	532	Udamkal	44
39	03	34	46	01	01	05	03	-	-	59	96	Gaddi	45
82	30	37	47	-	-	09	01	-	38	74	90	Banderhal	46
1224	40	504	330	118	103	794	79	23	546	2404	3617	Kanakgiri	47
50	02	-	-	-	-	07	02	-	-	50	86	Neerloti	48
68	01	-	-	-	-	18	09	-	-	61	132	Kyad (Khurd)	49
246	01	-	-	01	-	05	-	-	05	158	428	Kyad (Kalan)	50

TALUK: GANGAWATI (CONTD.)

URBAN/VILLAGE PRIMARY

L.C. No.	Name of Village/Town/ Name or No. of Ward/ Division/Mohalla etc.,	Area of Village in hectares and of Town/ Ward in Km2	No. of Occupied residential houses	No. of House-holds	Total Population (including Institutional & Housesless Population)			Literates		Total Main Workers (I-IX)	
					P	M	F	M	F	M	F
1	2	3	4	5	6	7	8	9	10	11	12
51	Malligwad	449.07	69	69	415	194	221	91	39	113	76
52	Bomchihal	247.83				UN-INHABITED					
53	Gorvihanchinal	271.32				UN-INHABITED					
54	Katapurkhalsa	537.00	51	51	363	187	176	49	08	117	66
55	Kalkera	1656.22	175	177	1059	521	538	131	13	297	89
56	Benkanhal	520.07	113	113	582	301	281	60	03	174	49
57	Tippanhal	444.05	110	110	618	327	291	166	39	174	63
58	Sulekal	1395.76	213	218	1269	658	611	124	13	389	183
59	Bankapur	922.02	61	61	465	252	213	56	02	144	33
60	Kardigudda	278.57	04	04	48	25	23	-	-	20	03
61	Medinal (Kalan)	760.43	73	74	423	225	198	52	07	129	06
62	Medinal (Khurd)	967.25	264	264	1445	747	698	219	25	431	27
63	Obalbanda	351.65	95	95	578	305	273	91	19	146	03
64	Ramdurg	1209.87	75	75	482	239	243	66	03	144	07
65	Jalihuda	397.05	54	54	296	147	149	48	01	96	07
66	Bomsagar	590.60	39	39	279	147	132	13	01	86	-
67	Muslapur	474.56	188	188	1061	542	519	148	28	318	42
68	Gudlakampur	449.08				UN-INHABITED					
69	Rampur	330.34	40	40	244	119	125	57	34	59	01
70	Naglapur	671.81	34	36	187	95	92	36	07	52	03
71	Hulihyder	1516.77	384	389	2249	1093	1156	357	118	585	361
72	Hosgudda	362.85	35	35	209	107	102	26	02	68	41
73	Godinal	1180.21	61	65	355	184	171	31	-	101	52
74	Guddadur	646.56	64	67	446	215	231	60	20	134	58
75	Sirwar	870.72	112	112	659	312	347	68	31	180	162
76	Hanmanhal	712.72	93	105	567	299	268	72	04	177	92
77	Kanakapur	322.94	76	79	523	268	255	68	08	153	17
78	Bailakampur	621.84	75	75	463	244	219	72	24	140	22
79	Basrihal	1202.77	134	140	805	416	389	154	15	274	51
80	Somsagar	860.59	124	128	766	390	376	147	47	240	206
81	Kannermadu	1020.27	105	105	657	329	328	159	100	190	11
82	Parapur	317.84	35	37	237	106	131	41	18	72	22
83	Ingaldal	318.54	57	57	363	191	172	84	37	94	02
84	Hulsanhatti	427.33	95	95	601	308	293	116	31	188	25
85	Advibhavi	873.42	89	89	746	385	361	99	40	171	04
86	Devlapur	657.50	68	70	436	232	204	56	10	153	03
87	Wadderkal (Khurd)	670.81	06	06	33	18	15	01	-	07	07
88	Gouripur	468.77	135	154	882	465	417	109	06	235	35
89	Varankhed	582.68	14	14	109	51	58	12	03	36	19
90	Layadhunsi	939.16	116	116	595	296	299	68	23	192	79
91	Nowli	3513.80	568	571	3071	1539	1532	423	120	800	323
92	Adapur	686.98	154	154	913	437	476	154	21	266	165
93	Bhairapur	262.93	03	03	30	12	18	-	-	08	08
94	Chirchangudda	657.76	136	136	812	399	413	100	16	193	172
95	Dankankal (Kalan)	1014.91	253	254	1391	706	685	216	86	403	151
96	Dankankal (Khurd)	557.87	149	149	889	462	427	128	10	242	205
97	Jeeralkalgudi	1192.36	281	284	1547	802	745	172	53	493	239
98	Jeeral	641.27	178	178	1193	580	613	147	22	316	258
99	Wadki	770.60	120	125	669	320	349	105	30	182	186
100	Hatti	520.62	01	01	05	03	02	01	-	01	01
101	Akalkumpi	783.83	51	51	329	168	161	39	01	98	38
102	Katapur (Umli)	530.50	35	35	212	113	99	03	-	63	01
103	Mallapur	375.53	69	69	378	192	186	45	05	115	07
104	Kardona	1148.08	101	101	473	234	239	77	16	132	02
105	Yettinhatti	894.29	52	52	201	92	109	31	02	49	28

CENSUS ABSTRACT

TALUK: GANGAWATI (CONTD.)

MAIN WORKERS													
Cultivators (I)		Agricultural Labourers (II)		Household Industry Manufacturing Processing Servicing and Repairs [V] [a]]		Other Workers (III, IV, V b) & VI to IX		Marginal Workers		Non-workers		Name of Village/Town/ Name or No. of Ward/ Division/Mohalla etc.,	L.C. No.
M	F	M	F	M	F	M	F	M	F	M	F		
13	14	15	16	17	18	19	20	21	22	23	24	2	1
80	15	23	58	01	-	09	03	-	01	81	144	Malligwad	51
					UN-INHABITED							Bomchihal	52
					UN-INHABITED							Gorvihanchinal	53
96	58	-	01	-	02	21	05	-	31	70	79	Katapurkhalsa	54
196	03	67	71	05	07	29	08	-	04	224	445	Kalkera	55
138	03	32	44	-	-	04	02	-	-	127	232	Benkanhal	56
137	29	21	34	02	-	14	-	07	03	146	225	Tippanhal	57
243	08	104	152	19	20	23	03	-	173	269	255	Sulekal	58
65	07	17	21	-	02	62	03	01	37	107	143	Bankapur	59
04	02	04	01	-	-	12	-	-	04	05	16	Kardigudda	60
117	06	11	-	01	-	-	-	-	-	96	192	Medinal (Kalan)	61
341	07	66	14	02	-	22	06	-	-	316	671	Medinal (Khurd)	62
131	-	07	03	02	-	06	-	06	04	153	266	Obalbanda	63
129	01	09	05	-	-	06	-	-	-	95	236	Ramdurg	64
84	03	08	04	01	-	03	-	-	-	51	142	Jalihuda	65
84	-	-	-	-	-	02	-	-	-	61	132	Bomsagar	66
191	17	76	23	06	-	45	02	04	92	220	385	Muslapur	67
					UN-INHABITED							Gudlakampur	68
51	-	03	01	01	-	04	-	-	18	60	106	Rampur	69
49	-	02	02	-	-	01	01	-	20	43	69	Naglapur	70
375	126	105	188	23	41	82	06	-	01	508	794	Hulihyder	71
55	08	11	33	-	-	02	-	-	06	39	55	Hosgudda	72
84	15	13	37	-	-	04	-	-	-	83	119	Godinal	73
91	24	17	25	06	-	20	09	-	06	81	167	Guddadur	74
123	108	22	31	01	07	34	16	-	-	132	185	Sirwar	75
117	30	40	62	03	-	17	-	-	07	122	169	Hanmanhal	76
123	-	-	08	03	-	27	09	-	124	115	114	Kanakapur	77
106	03	08	13	03	-	23	06	-	82	104	115	Bailakampur	78
175	16	40	28	05	01	54	06	-	95	142	243	Basrihal	79
153	120	37	45	08	09	42	32	-	-	150	170	Somsagar	80
148	01	27	10	03	-	12	-	08	05	131	312	Kannemadu	81
61	-	03	22	-	-	08	-	-	40	34	69	Parapur	82
67	-	14	01	-	-	13	01	-	65	97	105	Ingaldal	83
131	08	23	11	07	03	27	03	-	-	120	268	Hulsanhatti	84
133	-	29	04	-	-	09	-	-	114	214	243	Advibhavi	85
97	-	04	-	06	03	46	-	-	-	79	201	Devlapur	86
06	06	01	01	-	-	-	-	-	-	11	08	Wadderkal (Khurd)	87
208	33	07	02	01	-	19	-	02	22	228	360	Gouripur	88
15	04	20	12	-	03	01	-	-	-	15	39	Varankhed	89
80	19	102	52	01	08	09	-	-	-	104	220	Layadhunsi	90
440	36	255	267	09	03	96	17	02	148	737	1061	Nowli	91
172	03	68	157	07	01	19	04	-	01	171	310	Adapur	92
05	01	01	07	-	-	02	-	-	-	4	10	Bhairapur	93
101	15	69	156	03	-	20	01	18	53	188	188	Chirchangudda	94
206	34	133	104	06	01	58	12	01	97	302	437	Dankankal (Kalan)	95
140	126	75	77	09	-	18	02	-	16	220	206	Dankankal (Khurd)	96
229	19	247	219	03	-	14	01	-	-	309	506	Jeeralkalgudi	97
155	10	150	245	-	-	11	03	-	37	264	318	Jeeral	98
91	02	85	184	04	-	02	-	-	04	138	159	Wadki	99
-	-	-	01	-	-	01	-	-	-	02	01	Hatti	100
90	01	04	37	-	-	04	-	-	50	70	73	Akalkumpi	101
58	01	01	-	-	-	04	-	-	42	50	56	Katapur (Umli)	102
67	02	23	02	-	-	25	03	-	29	77	150	Mallapur	103
106	01	09	01	05	-	12	-	-	110	102	127	Kardona	104
39	17	03	09	-	-	07	02	-	06	43	75	Yettinhatti	105

TALUK: GANGAWATI (CONTD.)

URBAN/VILLAGE PRIMARY

L.C. No.	Name of Village/Town/ Name or No. of Ward/ Division/Mohalla etc.,	Area of Village in hectares and of Town/ Ward in Km²	No. of Occupied residential houses	No. of House-holds	Total Population (including Institutional & Houseless Population)			Literates		Total Main Workers (I-IX)	
					P	M	F	M	F	M	F
1	2	3	4	5	6	7	8	9	10	11	12
106	Bunhatti	509.29	35	35	107	43	64	10	03	22	14
107	Eachanhal	478.97	78	78	444	219	225	72	09	135	35
108	Uddihal	1047.02	93	93	586	279	307	83	03	158	107
109	Kyarihal	494.78	11	11	53	24	29	05	-	15	13
110	Sankanhal	386.54	72	72	438	221	217	116	15	122	15
111	Karatgi	2987.70	2132	2163	11260	5681	5579	2153	814	3443	2084
112	Budugumpa	1095.48	558	561	3150	1544	1606	482	164	902	619
113	Timmapur	1139.14	146	146	837	409	428	168	41	214	143
114	Halsamudra	628.36	118	121	750	319	359	133	20	238	109
115	Yerdona	2565.36	861	872	4783	2348	2435	710	293	1431	804
116	Marlanhalli	610.29	614	624	3305	1652	1653	516	272	1080	770
117	Juratgi	460.14	210	218	1128	587	541	195	89	338	231
118	Hulkihal	1310.83	347	349	2056	1056	1000	398	117	613	294
119	Hagedal	546.69	132	133	815	424	391	115	60	264	71
120	Tondihal	1014.58	335	335	1944	990	954	317	134	569	320
121	Chellur	1238.55	524	528	2810	1425	1385	534	270	920	614
122	Somanhal	1386.88	285	286	1656	805	851	209	64	471	325
123	Gudur	837.85	126	127	719	344	375	84	17	205	166
124	Mylapur	1867.69	311	320	1885	940	945	346	61	573	255
125	Bevinhal	1673.40	342	351	1988	968	1020	264	59	612	634
126	Pannapur	661.99	493	498	2671	1325	1346	538	257	779	340
127	Siddapur	1494.79	874	895	4667	2343	2324	877	304	1395	907
128	Kottankal	753.24	99	99	607	304	303	109	31	178	141
129	Eliganoor	1356.73	250	250	1329	682	647	183	24	387	143
130	Ulenoor	1693.49	311	311	1629	806	823	222	53	502	275
131	Bennur	1625.71	236	239	1261	652	609	186	73	392	249
132	Kakkargol	2135.13	161	165	976	483	493	159	46	287	164
133	Nandihalli	878.46	183	187	932	464	468	112	30	288	167
134	Shalignoor	433.44	22	22	127	68	59	08	-	37	32
135	Jamapur	859.46	117	118	679	344	335	92	08	214	125
136	Kuntoji	1520.68	203	209	1122	564	558	116	27	347	230
137	Mustur	2199.02	618	633	3376	1690	1686	568	319	1009	554
138	Bargur	743.15	249	263	1314	664	560	207	85	392	258
139	Singanhal	960.54	337	339	1862	928	934	264	57	535	275
140	Gundur	1945.03	707	707	3637	1840	1797	454	215	1124	506
141	Krishnapur	455.95	56	56	286	148	138	44	34	90	50
142	Marli	1133.11	628	653	3109	1630	1479	692	248	1001	206
143	Acharnarsapur	400.82	304	304	1728	858	870	309	74	483	89
144	Sriramnagar	911.86	1403	1452	6873	3474	3399	1342	833	2234	962
145	Hebbal	989.30	279	292	1440	732	708	332	125	431	196
146	Ayodhya	639.88	339	348	1897	991	906	293	157	603	269
147	Jantkal Khurd	595.16	549	549	2804	1389	1415	495	212	803	273
148	Achlapur	104.45	10	10	53	29	24	17	12	19	09
149	Danapur	707.71	482	488	2344	1165	1179	349	164	663	515
150	Jangamarkalgudi	814.68	738	739	3745	1869	1876	497	279	1183	461
151	Batterhanchnal	656.75	252	252	1392	715	677	158	130	447	110
152	Gonal	354.17	64	65	395	207	188	60	59	136	42
153	Herur	1003.23	756	757	4459	2222	2237	678	306	1276	361
154	Kesakkihanchnal	350.20	151	151	919	477	442	129	35	287	59
155	Guldal	631.39	89	89	517	257	260	81	24	145	23
156	Markumbi	309.89	177	177	1036	513	523	225	36	277	138
157	Hanwal	2410.90	647	659	3735	1878	1857	507	188	1080	603
158	Hosekera	1014.25	872	890	4720	2391	2329	654	340	1482	638

CENSUS ABSTRACT

TALUK: GANGAWATI (CONTD.)

MAIN WORKERS													
Cultivators (I)		Agricultural Labourers (II)		Household Industry Manufacturing Processing Servicing and Repairs [V] [a]]		Other Workers (III, IV, V b) & VI to IX		Marginal Workers		Non-workers		Name of Village/Town/ Name or No. of Ward/ Division/Mohalla etc.,	L.C. No.
M	F	M	F	M	F	M	F	M	F	M	F		
13	14	15	16	17	18	19	20	21	22	23	24	2	1
19	08	-	06	-	-	03	-	-	-	21	50	Bunhatti	106
88	04	13	20	08	08	26	03	-	16	84	174	Eachanhal	107
77	-	52	98	13	07	16	02	-	-	121	200	Uddihal	108
11	-	03	13	-	-	01	-	-	-	09	16	Kyarihal	109
90	01	32	14	-	-	-	-	-	44	99	158	Sankanhal	110
917	169	1420	1761	110	44	996	110	33	149	2205	3346	Karatgi	111
432	103	358	507	19	01	93	08	-	-	642	987	Budugumpa	112
173	59	33	83	-	-	08	01	-	-	195	285	Timmapur	113
161	50	56	59	02	-	19	-	-	01	153	249	Halsamudra	114
429	28	831	766	12	-	159	10	-	76	917	1555	Yerdona	115
263	93	683	665	15	03	119	09	-	01	572	882	Marlanhalli	116
138	03	166	219	04	-	30	09	-	28	249	282	Juratgi	117
220	01	343	285	11	05	39	03	-	20	443	686	Hulkihal	118
135	04	107	66	01	-	21	01	-	01	160	319	Hagedal	119
239	59	295	259	02	-	33	02	-	10	421	624	Tondihal	120
534	206	322	397	17	01	47	10	-	06	505	765	Chellur	121
160	99	249	206	08	08	54	12	-	08	334	518	Somanhal	122
91	46	96	115	07	01	11	04	-	-	139	209	Gudur	123
324	10	190	241	08	-	51	04	-	-	367	690	Mylapur	124
262	22	285	591	20	10	45	11	-	1	356	385	Bevinhal	125
496	03	243	333	16	-	24	04	-	-	546	1006	Pannapur	126
558	91	600	777	24	13	213	26	01	35	947	1382	Siddapur	127
118	85	35	53	-	-	25	03	-	-	126	162	Kottankal	128
223	04	116	133	04	-	44	06	-	-	295	504	Eliganoor	129
98	42	325	212	13	04	66	17	-	01	304	547	Ulenoor	130
251	03	114	244	-	-	27	02	-	22	260	338	Bennur	131
211	10	37	143	-	-	39	11	-	09	196	320	Kakkargol	132
196	83	65	81	01	02	26	01	04	41	172	260	Nandihalli	133
26	01	07	30	-	-	04	01	-	-	31	27	Shalignoor	134
102	08	74	112	-	-	38	05	-	-	130	210	Jamapur	135
182	28	129	190	06	03	30	09	-	-	217	328	Kuntoji	136
441	64	490	463	14	05	64	22	06	37	675	1095	Mustur	137
190	09	112	224	14	04	76	21	-	-	272	392	Bargur	138
228	38	255	226	04	-	48	11	12	46	381	613	Singanhal	139
523	40	496	455	14	-	91	11	-	-	716	1291	Gundur	140
41	03	44	47	-	-	05	-	-	-	58	88	Krishnapur	141
296	13	318	164	29	11	358	18	03	116	626	1157	Marli	142
343	32	110	52	03	-	27	05	19	17	356	764	Acharnarsapur	143
468	51	1113	855	64	15	589	41	-	94	1240	2343	Sriramnagar	144
214	03	174	183	08	05	35	05	-	-	301	512	Hebbal	145
223	01	343	265	10	-	27	03	-	-	388	637	Ayodhya	146
273	19	382	224	17	11	131	19	-	20	586	1122	Jantkal Khurd	147
11	-	06	09	-	-	02	-	-	-	10	15	Achlapur	148
357	14	225	490	30	05	51	06	-	12	502	652	Danapur	149
409	43	576	362	19	-	179	56	01	-	685	1415	Jangamarkalgudi	150
143	06	271	97	07	02	26	05	04	65	264	502	Batterhanchnal	151
76	01	59	41	-	-	01	-	-	-	71	146	Gonal	152
660	38	513	302	21	10	82	11	01	16	945	1860	Herur	153
155	10	113	45	05	-	14	04	-	118	190	265	Kesakkihanchnal	154
83	06	59	17	-	-	03	-	-	-	112	237	Guldal	155
165	57	72	79	09	-	31	02	-	18	236	367	Markumbi	156
714	154	277	437	06	02	83	10	-	-	798	1254	Hanwal	157
747	39	627	583	14	04	94	12	02	30	907	1661	Hosekera	158

TALUK: GANGAWATI (CONCLD.)

URBAN/VILLAGE PRIMARY

L.C. No.	Name of Village/Town/ Name or No. of Ward/ Division/Mohalla etc.,	Area of Village in hectares and of Town/ Ward in Km²	No. of Occupied residential houses	No. of House-holds	Total Population (including Institutional & Houseless Population)			Literates		Total Main Workers (I-IX)	
					P	M	F	M	F	M	F
1	2	3	4	5	6	7	8	9	10	11	12
	URBAN										
16/II	Gangawati (M)	3.77	10449	10624	58735	30126	28609	13799	6361	15968	5273
	Division No I	NA	1287	1299	7502	3794	3708	1868	945	1968	897
	Division No II	NA	2281	2304	12604	6516	6088	2607	958	3628	1401
	Division No III	NA	1982	2038	10997	5735	5262	2591	1130	3094	1004
	Division No IV	NA	1450	1479	8290	4268	4022	2050	1080	2214	463
	Division No V	NA	2778	2197	12291	6214	6077	3144	1574	3136	577
	Division No VI	NA	1271	1307	7051	3599	3452	1539	674	1928	931

CENSUS ABSTRACT

TALUK: GANGAWATI (CONCLD.)

MAIN WORKERS													
Cultivators (I)		Agricultural Labourers (II)		Household Industry Manufacturing Processing Servicing and Repairs [V] [a]]		Other Workers (III, IV, V b) & VI to IX		Marginal Workers		Non-workers		Name of Village/Town/ Name or No. of Ward/ Division/Mohalla etc.,	L.C. No.
M	F	M	F	M	F	M	F	M	F	M	F		
13	14	15	16	17	18	19	20	21	22	23	24	2	1
1788	289	3844	3665	566	119	9770	1200	39	160	14119	23176	Gangawati (M)	16/II
415	108	510	631	89	15	954	143	14	45	1812	2766	Division No I	
251	40	1063	1103	137	15	2177	243	03	09	2885	4678	Division No II	
181	11	348	477	71	45	2494	471	02	17	2639	4241	Division No III	
245	58	394	277	104	15	1471	113	11	26	2043	3533	Division No IV	
316	34	575	353	65	04	2180	186	09	28	3069	5472	Division No V	
380	38	954	824	100	25	494	44	-	35	1671	2486	Division No VI	

KOPPAL TALUK

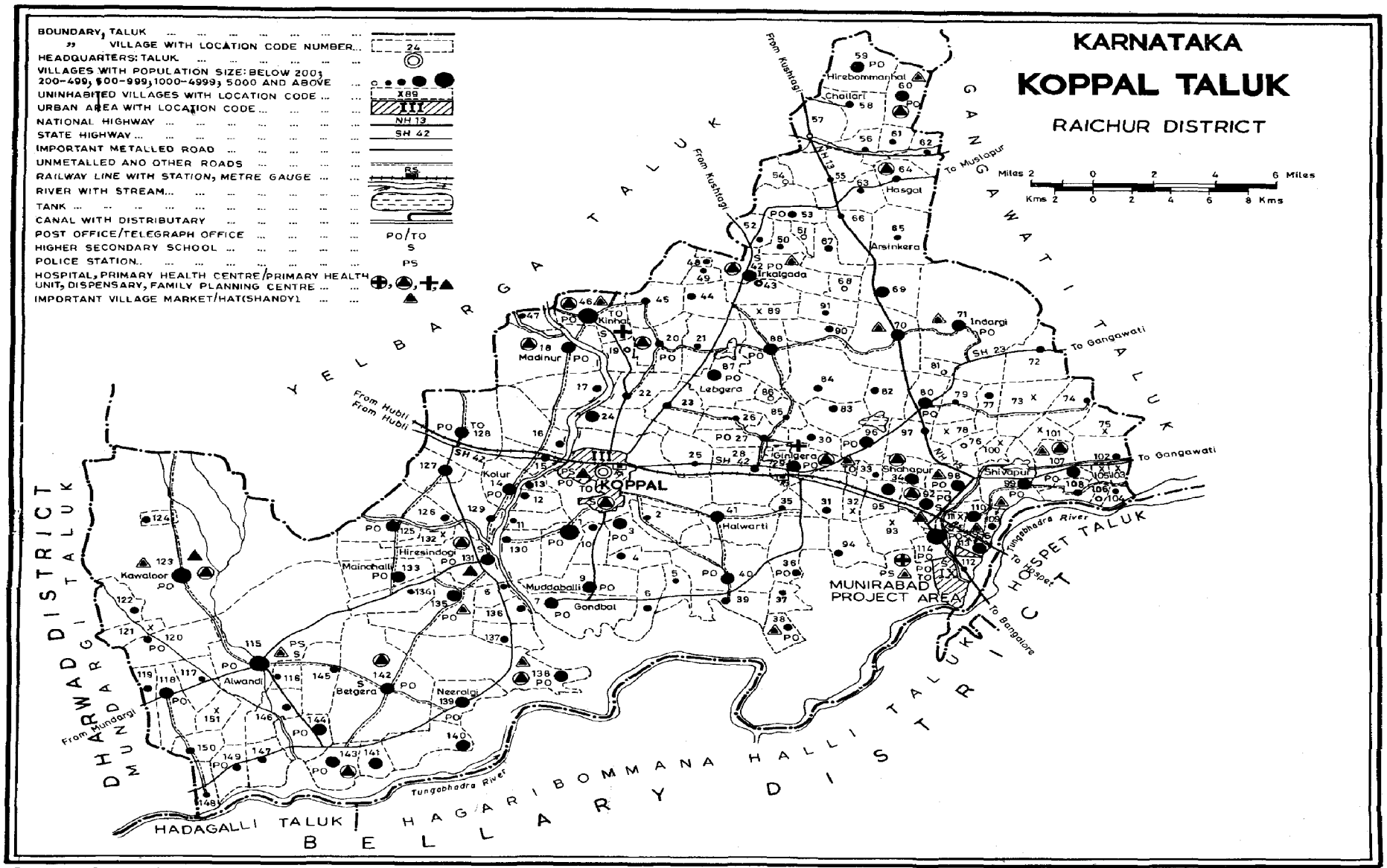

Based upon Survey of India map with the permission of the Surveyor General of India.

© Government of India Copyright, 1986.

ALPHABETICAL LIST OF VILLAGES

TALUK : KOPPAL

Sl. No.	Name of Village	1981 Census L.C. No.	Population 1971	Population 1981
1	2	3	4	5
1	Abbigera	90	537	658
2	Achalapur	100	..	..
3	Achartimmapur	57	36	44
4	Agalkera	98	2992	3818
5	Allanagar	35	347	322
6	Allipur	121	..	..
7	Alwandi	115	4588	5606
8	Amarapur	81	..	28
9	Arsinkera	65	175	308
10	Attivatti	106	50	41
11	Ayodhya (Ayodya)	105	..	..
12	Bahaddurbanda	3	1407	1727
13	Bandiharlapur	107	1411	2325
14	Bandikunta	75	..	..
15	Basapur	28	668	825
16	Basapur	102	523	704
17	Belgatti	119	741	918
18	Belur	137	770	959
19	Betgera	142	3440	4019
20	Bevinhalli	95	842	1048
21	Bhairapur	146	731	679
22	Bhimanur (Bhimnur)	85	422	490
23	Bikanhalli	134	513	495
24	Bilebhavi	79	275	350
25	Bisarhalli (Biserhalli)	135	3199	3254
26	Bochanhalli	144	1299	1705
27	Budugumpa (Budgumpa)	80	1355	2061
28	Budihal	8	431	485
29	Budsettinhal	45	525	647
30	Bullapur	111	..	..
31	Challari	58	605	813
32	Chamalapur (Chamlapur)	50	363	455
33	Chandragiri (Chandergiri)	76	..	176
34	Chikbogannal	37	377	465
35	Chikbommanhal	60	1262	1238
36	Chikkhasankandi	93	..	..
37	Chiksindogi	130	600	701
38	Chiksulikeri (Chiksulikera)	56	359	422
39	Chilkmukki	53	790	829
40	Chilwadgi	22	788	922
41	Chukankal	10	540	602
42	Dadegal	15	370	513
43	Devlapur	19	130	158
44	Dhangaldoddi	82	393	533
45	Dombarhalli (Domberhalli)	136	624	777
46	Gabbur	30	413	506
47	Ganganhal	62	309	420
48	Ghatreddihal	120	879	936
49	Ginigera	29	2134	2375
50	Gondbal	7	2263	2536
51	Gosaldoddi	51	154	192
52	Gudigera	124	575	662
53	Guldhalli	96	1194	1338
54	Gunhalli	11	458	498
55	Halekunta	74	257	365
56	Halgera	128	2227	2475
57	Halhalli	83	576	767
58	Halwagali	149	626	850
59	Halwarti	41	916	1030
60	Handral	125	1013	1249
61	Hanmanhalli	26	323	477
62	Hanmanhatti	48	267	352
63	Hunkuntiakkapur (Hunukunti)	141	647	1028
64	Hanwal	126	512	561
65	Hasgal	64	474	620
66	Hatti	21	373	456
67	Hatti	118	958	1098
68	Hireboganhal	36	563	873
69	Hirebommanhal	59	1262	1476
70	Hirekhasankandi	94	503	851
71	Hiresindogi	131	2573	2931
72	Hiresulikeri (Hiresulikera)	55	547	455
73	Hitnal (Hittanhal)	92	2813	3403
74	Holimudlapur	112	356	252
75	Horthatanhal	12	435	510
76	Hoshalli	4	976	927
77	Hoshalli	68	..	23
78	Hoshalli	114	4198	6277
79	Hosur	63	194	401
80	Hulgi	109	218	620
81	Hussainpur	101	..	..
82	Huvinhal	2	347	400
83	Hyati	6	699	863
84	Hydernagar	150	482	595
85	Indargi (Indergi)	71	2056	2754
86	Irkalgada (Irkalgad)	42	1815	2214
87	Jabbalgudda	72	674	921
88	Jinnapur	67	432	551
89	Kalhalli	151	..	..
90	Kalkera	20	610	737
91	Kamnur	88	887	1003
92	Kampli	116	345	408
93	Kampsagar	110	820	1168
94	Kanakapur (Kankapur)	31	423	712
95	Kardigudda	89	..	..
96	Karkihalli	38	758	836
97	Katarkigudlanur	138	1992	2576
98	Katrahalli	129	593	664
99	Kawaloor (Kowlur)	123	5533	5904
100	Kenchandoni	91	194	328
101	Kerihalli	97	408	520
102	Keslapur	148	222	324
103	Kidadhal	25	284	359
104	Kinhal	46	6330	6586
105	Kodadhal	52	462	490
106	Kolur	14	915	1150
107	Koppal (Rural) [Bhagyanagar (Koppal (R))]	1	4697	5216
108	Kukanpalli	70	923	1170
109	Kumar Ramankunta (Komaramankunta)	73	..	..
110	Kunikera	40	971	1179
111	Kutganhalli	27	393	511
112	Lachankera	39	607	947
113	Lebgera (Legbera)	87	905	1089
114	Lingadahalli	33	340	382
115	Madinur	18	1749	1877
116	Mainahalli	133	1423	1472
117	Manglapur	13	510	654
118	Mattur	140	741	1024

ALPHABETICAL LIST OF VILLAGES

TALUK : KOPPAL

Sl. No.	Name of Village	1981 Census L.C. No.	Population 1971	Population 1981
1	2	3	4	5
119	Mellikeri	5	162	218
120	Metgal	66	399	466
121	Mohammad Nagar	108	389	588
122	Moranhalli	145	793	944
123	Muddaballi	9	1260	1564
124	Mudlapur	47	421	458
125	Munirabad (Rural)	113	3610	4545
126	Murlapur	122	485	582
127	Nageshanhalli	77	594	572
128	Narayanpet	104	185	237
129	Naregal	17	758	731
130	Narsipur	132	..	..
131	Neeralgi	139	1013	1126
132	Nilogipura (Nilogi)	147	517	904
133	Ojanhalli	24	1222	1326
134	Raghunathanhalli	117	303	334
135	Rajarampet	103	..	..
136	Rudrapura	32	..	..
137	Sangapur	86	141	149
138	Shahapur	34	1095	1240
139	Shivapur	99	1819	2940
140	Sidganhalli	54	164	155
141	Sultanpur	78	..	..
142	Tadkanakapur (Tadkankapur)	44	422	679
143	Tankankal	23	331	529
144	Tawergera	84	605	762
145	Tigari	143	902	1110
146	Uplapur	61	222	247
147	Wadderhatti	49	242	302
148	Wadganhal	127	1200	1361
149	Wanballary (Wantallari)	69	784	1004
150	Yelamgera	43	836	999
151	Yettinhatti	16	770	809

KOPPAL TALUK

TALUK: KOPPAL

URBAN/VILLAGE PRIMARY

L.C. No.	Name of Village/Town/ Name or No. of Ward/ Division/Mohalla etc.,		Area of Village in hectares and of Town/ Ward in Km²	No. of Occupied residential houses	No. of House-holds	Total Population (including Institutional & Houseless Population)			Literates		Total Main Workers (I-IX)	
						P	M	F	M	F	M	F
1	2		3	4	5	6	7	8	9	10	11	12
	KOPPAL TALUK	T	1375.2	33924	34495	199821	101110	98711	42214	16895	56047	26906
		R	1360.1	26872	27277	156375	78703	77672	29621	9616	45431	24857
		U	15.1	7052	7218	43446	22407	21039	12593	7279	10616	2049
	RURAL											
1	Koppal (Rural)		3500.18	821	822	5216	2649	2567	1321	491	1408	721
2	Huvinhal		571.29	70	70	400	197	203	116	36	105	-
3	Bahaddurbanda		788.10	294	309	1727	859	868	327	54	454	06
4	Hoshalli		429.95	154	155	927	473	454	174	39	282	61
5	Mellikeri		549.62	35	35	218	110	108	23	-	65	55
6	Hyati		1952.86	148	148	863	431	432	148	23	239	24
7	Gondbal		1516.95	476	480	2536	1214	1322	509	128	699	415
8	Budihal		317.42	87	88	485	243	242	108	36	153	142
9	Muddaballi		1048.88	257	259	1564	781	783	315	65	456	410
10	Chukankal		486.43	96	96	602	307	295	99	36	189	156
11	Gunhalli		333.30	90	90	498	256	242	105	110	149	55
12	Horthatanhal		271.79	74	82	510	262	248	131	18	167	105
13	Mangalapur		189.05	110	110	654	325	329	120	26	220	184
14	Kolur		179.67	187	196	1150	579	571	277	83	341	110
15	Dadegal		486.20	85	85	513	261	252	96	17	153	86
16	Yettinhatti		1175.21	141	141	809	385	424	174	54	225	49
17	Naregal		1105.86	143	143	731	386	345	112	15	206	49
18	Madinur		1441.50	315	318	1877	923	954	373	138	524	377
19	Devlapur		340.13	27	27	158	82	76	22	01	48	35
20	Kalkera		684.85	132	132	737	349	388	74	05	232	153
21	Hatti		830.09	84	84	456	226	230	44	01	146	47
22	Chilwadagi		830.23	171	171	922	461	461	113	03	285	146
23	Tankankal		752.92	76	83	529	272	257	46	04	150	96
24	Ojanhalli		974.35	218	220	1326	693	633	269	288	382	357
25	Kidadhal		701.61	54	54	359	182	177	36	08	114	22
26	Hanmanhalli		320.55	68	69	477	251	226	25	02	169	107
27	Kutganhalli		696.50	92	92	511	256	255	107	42	155	113
28	Basapur		1070.56	139	139	825	408	417	73	10	242	140
29	Ginigera		952.52	422	424	2375	1205	1170	398	184	734	228
30	Gabbur		396.04	62	67	506	262	244	72	08	103	26
31	Kanakapur		651.19	123	123	712	350	362	116	11	202	89
32	Rudrapur		295.99				UN-INHABITED					
33	Lingadahalli		202.48	62	66	382	208	174	29	02	147	96
34	Shahapur		376.71	239	241	1240	636	604	130	37	376	198
35	Allanagar		285.34	55	55	322	162	160	31	06	101	66
36	Hireboganhal		1427.84	128	131	873	446	427	180	77	263	13
37	Chikboganhal		1223.23	59	66	465	247	218	80	08	128	17
38	Karkihalli		4636.13	144	146	836	436	400	122	19	257	07
39	Lachankera		2111.30	162	163	947	482	465	123	10	291	06
40	Kunikera		1478.52	223	224	1179	603	576	159	24	314	68
41	Halwarti		989.04	193	193	1030	538	492	101	04	305	150
42	Irkalgada		1156.90	394	404	2214	1116	1098	433	205	636	315
43	Yelamgera		1178.11	147	147	999	483	516	117	27	288	194
44	Tadkanakapur		577.36	104	104	679	345	334	128	40	203	134
45	Budsettinhal		610.03	116	116	647	324	323	108	28	215	110
46	Kinhal		1463.63	1134	1137	6586	3270	3316	1633	709	1866	1158
47	Mudlapur		284.33	83	83	458	226	232	78	27	139	124
48	Hanmanhatti		481.43	64	64	352	178	174	31	01	101	49
49	Wadderhatti		189.56	53	53	302	157	145	30	-	98	54
50	Chamlapur		351.61	63	63	455	228	227	56	17	154	38

TALUK: KOPPAL

CENSUS ABSTRACT

MAIN WORKERS														
Cultivators (I)		Agricultural Labourers (II)		Household Industry Manufacturing Processing Servicing and Repairs [V] [a]]		Other Workers (III, IV, V b) & VI to IX		Marginal Workers		Non-workers		Name of Village/Town/ Name or No. of Ward/ Division/Mohalla etc.,		L.C. No.
M	F	M	F	M	F	M	F	M	F	M	F			
13	14	15	16	17	18	19	20	21	22	23	24	2		1
23051	4864	14983	18370	3076	1595	14937	2077	543	4269	44520	67536	T	KOPPAL TALUK.	
21694	4644	14128	17473	2233	1271	7376	1419	444	3579	32828	49236	R		
1357	170	855	897	843	324	7561	658	99	690	11692	18300	U		
49	09	243	88	389	269	727	355	04	88	1237	1758		Koppal (Rural)	1
105	-	-	-	-	-	-	-	-	-	92	203		Huvinhal	2
261	-	106	03	21	01	66	02	01	265	404	597		Bahaddurbanda	3
193	03	42	35	03	-	44	23	-	94	191	299		Hoshalli	4
61	47	04	06	-	-	-	02	-	-	45	53		Mellikeri	5
123	02	97	20	05	01	14	01	-	-	192	408		Hyati	6
354	107	205	266	53	33	87	09	02	106	513	801		Gondbal	7
65	-	68	142	02	-	18	-	-	-	90	100		Budihal	8
407	79	37	331	-	-	12	-	-	-	325	373		Muddaballi	9
95	-	89	155	-	-	05	01	-	01	118	138		Chukankal	10
75	13	35	38	06	01	33	03	-	03	107	184		Gunhalli	11
91	18	70	87	03	-	03	-	-	-	95	143		Horthatanhal	12
127	105	43	55	03	11	47	13	-	25	105	120		Mangalapur	13
187	32	79	75	20	01	55	02	13	121	225	340		Kolur	14
37	-	62	77	01	-	53	09	-	56	108	110		Dadegal	15
126	01	43	43	-	-	56	05	-	90	160	285		Yettinhatti	16
123	05	51	38	08	03	24	03	-	-	180	296		Naregal	17
237	60	241	309	10	05	36	03	05	60	394	517		Madinur	18
36	02	07	33	-	-	05	-	-	-	34	41		Devlapur	19
163	05	52	140	02	02	15	06	-	29	117	206		Kalkera	20
82	02	52	42	03	-	09	03	-	72	80	111		Hatti	21
209	02	71	144	-	-	05	-	-	-	176	315		Chilwadagi	22
64	01	52	76	-	-	34	19	-	-	122	161		Tankankal	23
190	-	172	357	01	-	19	-	-	-	311	276		Ojanhalli	24
61	05	52	17	-	-	01	-	-	01	68	154		Kidadhal	25
119	71	41	33	-	-	09	03	03	26	79	93		Hanmanhalli	26
96	49	42	60	01	-	16	04	07	45	94	97		Kutganhalli	27
228	79	09	61	-	-	05	-	-	-	166	277		Basapur	28
341	66	187	140	31	10	175	12	-	-	471	942		Ginigera	29
63	09	32	17	03	-	05	-	44	74	115	144		Gabbur	30
100	15	78	69	10	03	14	02	10	38	138	235		Kanakapur	31
					UN-INHABITED								Rudrapur	32
78	01	59	91	-	-	10	04	-	-	61	78		Lingadahalli	33
236	100	100	86	12	08	28	04	-	-	260	406		Shahapur	34
48	16	22	46	01	-	30	04	04	11	57	83		Allanagar	35
213	10	14	03	06	-	30	-	03	139	180	275		Hireboganhal	36
89	03	22	11	06	03	11	-	30	117	89	84		Chikboganhal	37
164	-	60	04	15	01	18	02	-	216	179	177		Karkihalli	38
182	-	100	05	01	-	08	01	06	261	185	198		Lachankera	39
249	25	30	38	13	03	22	02	22	140	267	368		Kunikera	40
224	24	71	124	-	-	10	02	26	67	207	275		Halwarti	41
334	97	171	192	20	05	111	21	11	57	469	726		Irkalgada	42
152	03	106	189	03	-	27	02	-	48	195	274		Yelamgera	43
140	90	43	40	-	-	20	04	-	-	142	200		Tadkanakapur	44
170	04	19	98	03	08	23	-	-	49	109	164		Budsettinhal	45
369	49	307	518	622	414	568	177	12	90	1392	2068		Kinhal	46
99	15	21	79	04	-	15	30	-	-	87	108		Mudlapur	47
64	02	27	47	-	-	10	-	-	-	77	125		Hanmanhatti	48
73	36	19	18	-	-	06	-	-	01	59	90		Wadderhatti	49
142	22	06	14	-	-	06	02	-	06	74	183		Chamlapur	50

TALUK: KOPPAL (CONTD.)

URBAN/VILLAGE PRIMARY

L.C. No.	Name of Village/Town/ Name or No. of Ward/ Division/Mohalla etc.,	Area of Village in hectares and of Town/ Ward in Km2	No. of Occupied residential houses	No. of House-holds	Total Population (including Institutional & Houseless Population)			Literates		Total Main Workers (I-IX)	
					P	M	F	M	F	M	F
1	2	3	4	5	6	7	8	9	10	11	12
51	Gosaldoddi	182.87	33	33	192	95	97	08	-	59	39
52	Kodadhal	438.47	95	96	490	251	239	111	20	150	129
53	Chilkmukki	799.26	145	145	829	419	410	192	33	236	61
54	Sidganhalli	371.99	28	28	155	83	72	17	-	57	14
55	Hiresulikeri	915.18	77	77	455	245	210	38	01	141	89
56	Chiksulikeri	423.32	74	74	422	221	201	64	04	116	60
57	Achar Timmapur	741.59	11	11	44	26	18	-	-	11	07
58	Challari	612.62	117	117	813	418	395	130	14	231	10
59	Hirebommanhal	1189.03	254	261	1476	737	739	184	39	419	208
60	Chikbommanhal	767.23	216	223	1238	610	628	204	61	373	161
61	Uplapur	222.79	43	43	247	138	109	26	06	73	09
62	Ganganhal	377.98	71	75	420	228	192	72	01	132	17
63	Hosur	637.88	49	61	401	208	193	15	01	133	24
64	Hasgal	662.68	113	113	620	313	307	106	22	180	29
65	Arsinkera	1132.11	59	59	308	160	148	34	-	102	23
66	Metgal	659.19	79	79	466	247	219	118	33	141	55
67	Jinnapur	529.63	92	92	551	288	263	67	08	168	85
68	Hosahalli	286.13	04	04	23	11	12	01	-	08	06
69	Wanballary	1005.14	158	158	1004	506	498	63	03	326	138
70	Kukanpalli	1219.54	198	198	1170	605	565	198	44	363	73
71	Indargi	3668.67	451	451	2754	1399	1355	326	81	810	606
72	Jabbalgudda	948.53	152	153	921	479	442	124	19	248	06
73	Kumar Ramankunta	1689.96				UN-INHABITED					
74	Halekunta	480.72	58	58	365	191	174	20	03	88	60
75	Bandikunta	425.64				UN-INHABITED					
76	Chandragiri	348.36	34	35	176	88	88	06	-	51	36
77	Nageshanhalli	668.76	104	104	572	289	283	57	07	173	93
78	Sultanpur	323.52				UN-INHABITED					
79	Bilebhavi	556.51	62	62	350	170	180	38	11	85	73
80	Budugumpa	538.29	329	334	2061	1053	1008	249	49	569	348
81	Amarapur	216.42	14	14	28	19	09	06	01	15	07
82	Dhangaldoddi	711.58	83	83	533	285	248	65	11	171	41
83	Halhalli	650.11	145	145	767	378	389	97	28	228	49
84	Tawergera	1469.35	125	127	762	397	365	123	37	219	65
85	Bhimanur	542.15	73	78	490	248	242	48	06	135	56
86	Sangapur	180.21	21	22	149	83	66	05	-	48	23
87	Lebgera	777.37	194	202	1089	516	573	185	89	319	161
88	Kamur	980.41	182	184	1003	498	505	153	35	302	187
89	Kardigudda	282.54				UN-INHABITED					
90	Abbigera	477.90	112	112	658	321	337	117	17	173	12
91	Kenchandoni	329.97	43	43	328	153	175	06	-	95	53
92	Hitnal	579.58	621	641	3403	1697	1706	658	446	1043	625
93	Chik Khasankandi	700.50				UN-INHABITED					
94	Hire Khasankandi	952.65	140	145	851	425	426	120	26	271	244
95	Bevinhalli	533.11	182	183	1048	509	539	159	51	324	289
96	Guldhalli	746.15	246	246	1338	693	645	189	52	421	327
97	Kerihalli	962.25	96	96	520	269	251	127	15	234	160
98	Agalkera	629.38	619	655	3818	1970	1848	736	241	1214	614
99	Shivapur	1339.00	544	569	2940	1487	1453	551	202	920	460
100	Achalapur	352.87				UN-INHABITED					
101	Hussainpur	329.29				UN-INHABITED					
102	Basapur	493.12	146	146	704	369	335	119	32	229	140
103	Rajarampet	106.76				UN-INHABITED					
104	Narayanpet	180.09	39	65	237	122	115	28	08	86	59
105	Ayodhya	97.78				UN-INHABITED					

CENSUS ABSTRACT

TALUK: KOPPAL (CONTD.)

MAIN WORKERS													
Cultivators (I)		Agricultural Labourers (II)		Household Industry Manufacturing Processing Servicing and Repairs [V] [a]]		Other Workers (III, IV, V b) & VI to IX		Marginal Workers		Non-workers		Name of Village/Town/ Name or No. of Ward/ Division/Mohalla etc.,	L.C. No.
M	F	M	F	M	F	M	F	M	F	M	F		
13	14	15	16	17	18	19	20	21	22	23	24	2	1
59	35	-	04	-	-	-	-	-	-	36	58	Gosaldoddi	51
77	38	30	72	25	18	18	01	-	-	101	110	Kodadhal	52
169	20	40	31	02	07	25	03	-	06	183	343	Chilkmukki	53
36	01	10	11	-	-	11	02	-	-	26	58	Sidganhalli	54
133	87	04	02	01	-	03	-	-	-	104	121	Hiresulikeri	55
87	17	15	41	-	02	14	-	-	06	105	135	Chiksulikeri	56
04	-	05	03	-	03	02	01	-	03	15	08	Achar Timmapur	57
200	05	11	02	04	02	16	01	-	01	187	384	Challari	58
276	156	38	29	13	12	92	11	-	-	318	531	Hirebommanhal	59
257	73	49	70	23	12	44	06	07	144	230	323	Chikbommanhal	60
61	05	11	02	01	-	-	02	03	17	62	83	Uplapur	61
115	15	04	02	02	-	11	-	-	10	96	165	Ganganhal	62
95	16	30	08	-	-	08	-	-	-	75	169	Hosur	63
123	04	36	23	04	01	17	01	-	01	133	277	Hasgal	64
88	21	12	02	-	-	02	-	-	-	58	125	Arsinkera	65
132	55	03	-	01	-	05	-	-	-	106	164	Metgal	66
128	30	37	55	02	-	01	-	-	-	120	178	Jinnapur	67
05	01	03	05	-	-	-	-	-	-	03	06	Hosahalli	68
262	106	31	28	15	03	18	01	-	-	180	360	Wanballary	69
216	08	128	65	03	-	16	-	-	-	242	492	Kukanpalli	70
543	342	193	250	14	05	60	09	-	09	589	740	Indargi	71
120	02	35	03	40	-	53	01	-	56	231	380	Jabbalgudda	72
					UN-INHABITED							Kumar Ramankunta	73
51	19	33	41	03	-	01	-	-	-	103	114	Halekunta	74
					UN-INHABITED							Bandikunta	75
31	02	18	34	-	-	02	-	-	-	37	52	Chandragiri	76
105	06	50	84	05	02	13	01	-	-	116	190	Nageshanhalli	77
					UN-INHABITED							Sultanpur	78
67	64	01	05	06	02	11	02	-	-	85	107	Bilebhavi	79
134	10	371	335	16	-	48	03	-	-	484	660	Budugumpa	80
01	-	10	06	-	-	04	01	-	-	04	02	Amarapur	81
116	19	40	21	-	-	15	01	-	-	114	207	Dhangaldoddi	82
170	01	14	11	31	37	13	-	01	01	149	339	Halhalli	83
124	01	62	56	11	-	22	08	-	01	178	299	Tawergera	84
80	01	37	52	-	-	18	03	03	42	110	144	Bhimanur	85
25	-	08	23	-	-	15	-	-	13	35	30	Sangapur	86
224	24	62	134	14	-	19	03	-	06	197	406	Lebgera	87
170	02	100	184	-	-	32	01	-	01	196	317	Kamnur	88
					UN-INHABITED							Kardigudda	89
115	03	42	09	01	-	15	-	-	-	148	325	Abbigera	90
81	01	04	52	-	-	10	-	-	-	58	122	Kenchandoni	91
339	123	415	406	70	57	219	39	04	-	650	1081	Hitnal	92
					UN-INHABITED							Chick Khansankandi	93
166	-	93	244	01	-	11	-	-	-	154	182	Hire Khasankandi	94
132	08	169	276	04	01	19	04	-	-	185	250	Bevinhalli	95
182	18	160	262	47	42	32	05	-	05	272	313	Guldhalli	96
126	69	100	90	02	-	06	01	-	14	35	77	Kerihalli	97
325	09	677	572	29	03	183	30	04	08	752	1226	Agalkera	98
259	11	449	437	12	-	200	12	09	61	558	932	Shivapur	99
					UN-INHABITED							Achalpur	100
					UN-INHABITED							Hussainpur	101
39	07	140	133	02	-	48	-	-	-	140	195	Basapur	102
					UN-INHABITED							Rajarampet	103
04	-	78	59	-	-	04	-	-	-	36	56	Narayanpet	104
					UN-INHABITED							Ayodhya	105

TALUK: KOPPAL (CONCLD.)

URBAN/VILLAGE PRIMARY

L.C. No.	Name of Village/Town/ Name or No. of Ward/ Division/Mohalla etc.,	Area of Village in hectares and of Town/ Ward in Km²	No. of Occupied residential houses	No. of House-holds	Total Population (including Institutional & Houseless Population)			Literates		Total Main Workers (I-IX)	
					P	M	F	M	F	M	F
1	2	3	4	5	6	7	8	9	10	11	12
106	Attivatti	176.22	09	09	41	18	23	09	-	13	16
107	Bandiharlapur	641.22	462	462	2325	1145	1180	322	108	688	495
108	Mohammad Nagar	428.88	130	130	588	309	279	61	08	233	161
109	Hulgi	389.11	113	113	620	316	304	163	92	158	81
110	Kampsagar	312.99	217	221	1168	533	635	183	64	327	265
111	Bullapur	153.36				UN-INHABITED					
112	Holimudlapur	1456.35	52	52	252	128	124	23	03	83	78
113	Munirabad (Rural)	413.59	835	849	4545	2332	2213	992	431	1351	740
114	Hoshalli	532.95	1203	1220	6277	3284	2993	1462	729	1777	639
115	Alwandi	4560.81	906	928	5606	2914	2692	1426	508	1552	1086
116	Kampli	380.80	73	73	408	193	215	121	46	105	76
117	Raghunathanhalli	637.34	61	61	334	173	161	90	26	111	93
118	Hatti	830.10	211	217	1098	567	531	124	13	333	296
119	Belgatti	497.08	138	138	918	469	449	193	21	278	139
120	Ghatreddihal	1032.15	155	156	936	478	458	315	148	254	126
121	Allipur	467.62				UN-INHABITED					
122	Murlapur	633.38	102	103	582	284	298	150	62	150	83
123	Kawaloor	10307.48	1075	1113	5904	2897	3007	1238	536	1649	1382
124	Gudigera	151.81	102	102	662	335	327	156	34	210	189
125	Handral	769.77	204	204	1249	615	634	173	20	373	-
126	Hanwal	829.15	95	95	561	260	301	110	19	131	71
127	Wadganhal	598.25	213	213	1361	685	676	256	24	375	138
128	Halgera	2019.05	432	432	2475	1248	1227	608	157	654	162
129	Katrahalli	977.14	117	117	664	342	322	167	42	189	104
130	Chiksindogi	696.45	123	124	701	349	352	135	23	212	149
131	Hiresindogi	1812.92	453	465	2931	1450	1481	778	285	814	686
132	Narsipur	260.02				UN-INHABITED					
133	Mainahalli	824.83	281	283	1472	698	774	410	151	411	109
134	Bikanhalli	796.95	95	97	495	241	254	107	25	145	66
135	Bisarhalli	1394.26	597	600	3254	1577	1677	662	243	913	758
136	Dombarhalli	238.62	136	136	777	409	368	218	64	227	166
137	Belur	785.57	166	173	959	469	490	161	28	255	214
138	Katarki Gudlanur	3847.04	404	405	2576	1234	1342	556	232	697	463
139	Neeralgi	1375.14	176	176	1126	531	595	249	45	301	294
140	Mattur	1333.49	175	176	1024	524	500	219	59	294	202
141	Hunkunti Akkapur	1234.62	177	177	1028	511	517	81	16	265	212
142	Betgera	3307.23	649	650	4019	1954	2065	1061	467	1113	491
143	Tigari	1130.57	181	181	1110	561	549	257	52	325	226
144	Bochanhalli	827.42	251	256	1705	851	854	245	26	427	424
145	Moranhalli	780.63	148	148	944	474	470	64	02	295	143
146	Bhairapur	848.81	134	134	679	348	331	121	37	214	121
147	Nilogipura	1064.10	132	135	904	447	457	217	31	243	28
148	Kaslapur	365.17	58	58	324	173	151	89	22	96	18
149	Halwagali	370.54	135	136	850	428	422	125	37	226	121
150	Hydernagar	421.34	91	91	595	309	286	72	10	195	154
151	Kalhalli	494.71				UN-INHABITED					
	URBAN										
16/IV	KOPPAL (M)	10.73	5702	5864	35975	18524	17451	10010	5706	8867	1920
	Ward No.1	N.A.	744	757	5003	2591	2412	1394	705	1248	288
	Ward No.2	N.A.	619	626	4004	2009	1995	1093	612	999	202
	Ward No.3	N.A.	764	766	4867	2486	2381	1116	522	1273	291
	Ward No.4	N.A.	648	682	3720	1896	1824	1056	665	900	313
	Ward No.5	N.A.	1100	1122	7100	3615	3485	1806	924	1814	495
	Ward No.6	N.A.	786	805	4978	2546	2432	1284	660	1255	153
	Ward No.7	N.A.	1041	1106	6303	3381	2922	2261	1618	1378	178
16/IX	MUNIRABAD PROJECT AREA (SA)	4.40	1350	1354	7471	3883	3588	2583	1573	1749	129

CENSUS ABSTRACT

TALUK: KOPPAL (CONCLD.)

MAIN WORKERS								Marginal Workers		Non-workers		Name of Village/Town/ Name or No. of Ward/ Division/Mohalla etc.,	L.C. No.
Cultivators (I)		Agricultural Labourers (II)		Household Industry Manufacturing Processing Servicing and Repairs [V] [a]]		Other Workers (III, IV, V [b] & VI to IX)							
M	F	M	F	M	F	M	F	M	F	M	F		
13	14	15	16	17	18	19	20	21	22	23	24	2	1
02	02	11	14	-	-	-	-	-	-	05	07	Attivatti	106
116	44	438	440	05	02	129	09	01	-	456	685	Bandiharlapur	107
10	02	184	157	02	01	37	01	-	-	76	118	Mohammad Nagar	108
38	05	59	69	02	-	59	07	12	06	146	217	Hulgi	109
50	11	242	250	01	02	34	02	02	05	204	365	Kampsagar	110
					UN-INHABITED							Bullapur	111
22	14	59	62	-	-	02	02	-	-	45	46	Holimudlapur	112
205	58	615	589	25	07	506	86	34	12	947	1461	Munirabad (Rural)	113
223	13	555	542	39	38	960	46	74	103	1433	2251	Hoshalli	114
614	148	527	784	109	86	302	68	02	02	1360	1604	Alwandi	115
10	01	10	26	53	24	32	25	-	-	88	139	Kampli	116
66	01	44	92	-	-	01	-	-	-	62	68	Raghunathanhalli	117
53	35	265	259	06	-	09	02	-	02	234	233	Hatti	118
106	03	153	134	04	-	15	02	-	04	191	306	Belgatti	119
80	02	138	122	02	-	34	02	02	-	222	332	Ghatreddihal	120
					UN-INHABITED							Allipur	121
77	07	67	74	03	01	03	01	19	49	115	166	Murlapur	122
840	611	604	719	25	02	180	50	09	36	1239	1589	Kawaloor	123
118	06	86	181	02	-	04	02	-	-	125	138	Gudigera	124
366	-	01	-	-	-	06	-	-	-	242	634	Handral	125
109	-	-	71	02	-	20	-	-	-	129	230	Hanwal	126
277	40	59	98	13	-	26	-	33	147	277	391	Wadganhal	127
402	40	143	105	07	02	102	15	-	03	594	1062	Halgera	128
148	43	34	60	-	01	07	-	-	-	153	218	Katrahalli	129
158	65	32	82	09	-	13	02	-	01	137	202	Chiksindogi	130
376	204	199	428	15	01	224	53	-	19	636	776	Hiresindogi	131
					UN-INHABITED							Narsipur	132
157	09	206	96	07	-	41	04	06	20	281	645	Mainahalli	133
84	12	56	52	02	01	03	01	02	78	94	110	Bikanhalli	134
473	175	220	492	86	54	134	37	05	41	659	878	Bisarhalli	135
112	05	76	118	04	-	35	43	-	-	182	202	Dombarhalli	136
159	09	76	201	02	-	18	04	-	-	214	276	Belur	137
382	21	198	357	31	53	86	32	-	-	537	879	Katarki Gudlanur	138
143	06	114	283	07	02	37	03	-	-	230	301	Neeralgi	139
195	114	66	83	10	02	23	03	-	-	230	298	Mattur	140
95	01	160	208	04	-	06	03	-	-	246	305	Hunkunti Akkapur	141
598	65	312	407	30	01	173	18	09	247	832	1327	Betgera	142
140	65	147	159	13	-	25	02	-	-	236	323	Tigari	143
214	01	199	419	02	-	12	04	-	-	424	430	Bochanahalli	144
250	127	41	16	02	-	02	-	-	-	179	327	Moranhalli	145
76	-	69	121	06	-	63	-	-	02	134	208	Bhairapur	146
147	01	37	27	07	-	52	-	-	-	204	429	Nilogipura	147
88	-	07	18	-	-	01	-	-	-	77	133	Keslapur	148
106	09	72	110	10	-	38	02	-	-	202	301	Halwagali	149
63	-	110	154	01	-	01	-	-	01	114	131	Hydernagar	150
					UN-INHABITED							Kalhalli	151
												URBAN	
1335	164	750	884	817	319	5965	553	97	688	9560	14843	KOPPAL (M)	16/IV
122	26	71	105	63	10	992	147	02	61	1341	2063	Ward No.1	
180	34	87	106	102	15	630	47	05	123	1005	1670	Ward No.2	
291	24	90	125	156	75	736	67	26	156	1187	1934	Ward No.3	
94	02	164	227	33	12	609	72	17	45	979	1466	Ward No.4	
420	47	247	244	242	135	905	69	24	104	1777	2886	Ward No.5	
152	25	56	47	115	03	932	78	20	197	1271	2082	Ward No.6	
76	06	35	30	106	69	1161	73	03	02	2000	2742	Ward No.7	
22	06	105	13	26	05	1596	105	02	02	2132	3457	MUNIRABAD PROJECT AREA (SA)	16/IX

KUSHTAGI TALUK

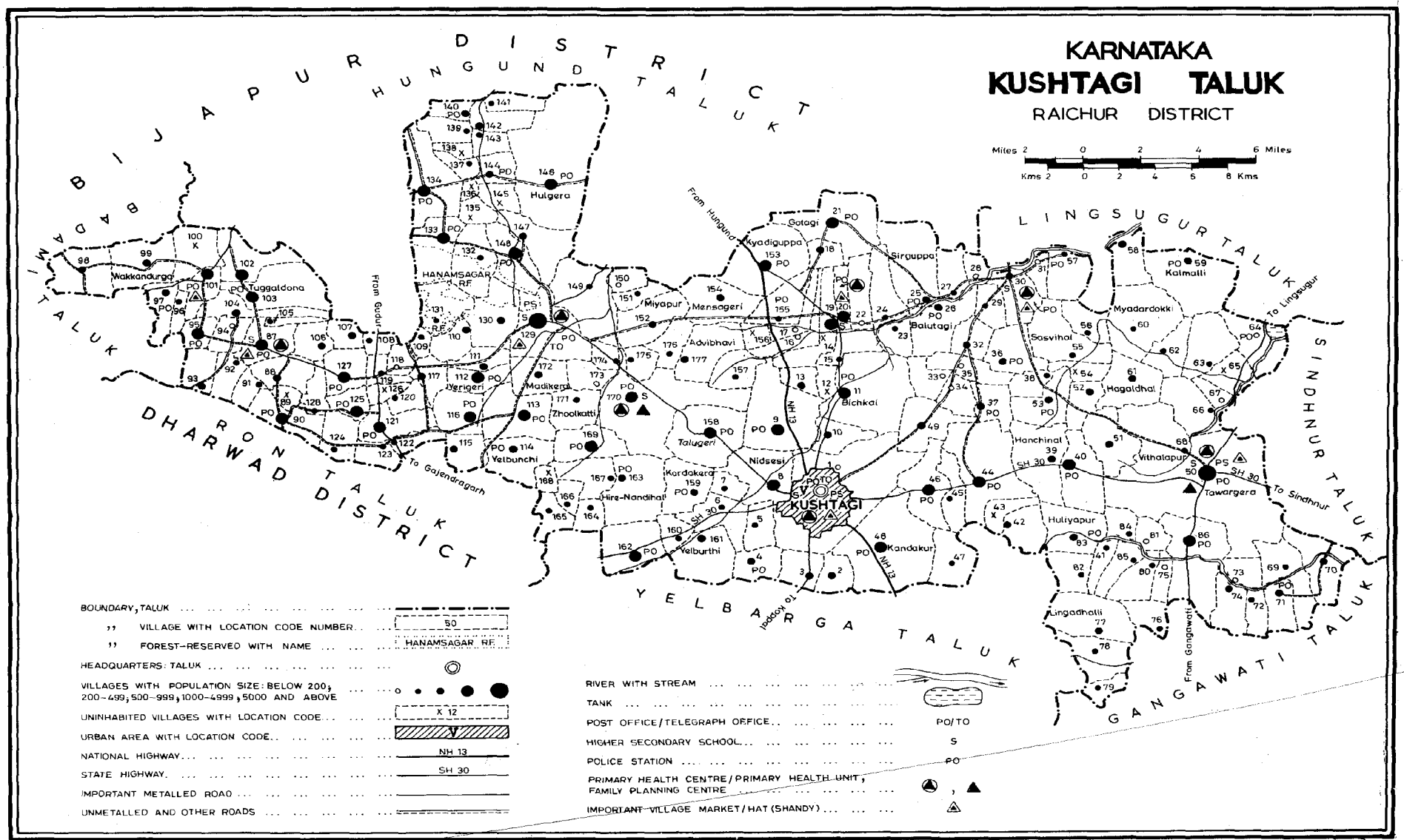

Based upon Survey of India map with the permission of the Surveyor General of India.

© Government of India Copyright, 1986.

ALPHABETICAL LIST OF VILLAGES

TALUK : KUSHTAGI

Sl. No.	Name of Village	1981 Census L.C. No.	Population 1971	Population 1981
1	2	3	4	5
1	Achnoor	100	..	..
2	Advibhavi	56	528	468
3	Advibhavi	177	684	625
4	Ainapur	54	..	..
5	Akkeri	89	..	..
6	Antarthana	142	404	552
7	Bachinhal	84	370	402
8	Badimnhal	119	432	437
9	Balutagi	26	1009	775
10	Bandargal	144	675	725
11	Banhatti	28	201	197
12	Basapur	96	303	385
13	Basapur (M)	33	172	124
14	Beelagi	132	356	427
15	Benchamatti	31	100	77
16	Benkanhal	113	1152	1215
17	Bhingikoppa	168	..	..
18	Bichkal	11	1407	1235
19	Bilekal	95	1112	1211
20	Bisnhal	166	265	335
21	Bommanhal	97	611	771
22	Byalihal	6	402	399
23	Chalgera	170	2932	2777
24	Chandragiri	131	358	410
25	Chickgonnagar	122	189	206
26	Chickmukrtinhal	81	80	125
27	Chicknandihal	160	381	476
28	Develapur	150	160	195
29	Donnegudda	165	180	240
30	Dotihal	20	2033	2433
31	Gadchinti	124	238	259
32	Ganganhal	45	443	347
33	Ganganhal	72	200	202
34	Garjanhal	63	531	484
35	Gonhal (K)	35	213	168
36	Gorbihal	117	500	562
37	Gorvarbenchamatti	7	196	235
38	Gotagi	21	1322	1097
39	Gudadhanamsagar	82	359	468
40	Gadadur (Jagir)	127	1161	1105
41	Gudadur (M)	37	818	667
42	Gudadurkal (Gudadirkal)	110	492	687
43	Guddadadevalapur (Gudad Develapur)	106	515	629
44	Gumgeri	46	1212	1074
45	Habalkatti	125	1076	1011
46	Hadagli	75	106	125
47	Hagaldhal	61	379	534
48	Hanamageri	151	220	263
49	Hanamsagar	129	6833	8387
50	Hanchinhal	39	684	627
51	Hanmanhal	87	1506	1833
52	Hesrur (Kesarur)	15	395	266
53	Hirebannigol	162	1144	1238
54	Hiregonnagar	121	1458	1583
55	Hiremannapur	44	2906	2809
56	Hiremukartihal	85	345	392
57	Hirenandihal	163	958	930
58	Hiretemminhal (Temminal)	74	545	503
59	Hommanhal	78	366	421
60	Hongaddi	79	229	288
61	Honmatti	145	..	..
62	Hosalli	174	515	476
63	Hosur (K)	34	296	194
64	Huchnoor (Huchinur)	141	382	450
65	Hulgera	146	2599	2879
66	Huliyapur	83	692	645
67	Hulsegeri	176	455	417
68	Idlapur	52	463	524
69	Jalihal	24	591	481
70	Jumlapur	53	1174	722
71	Kabbargi	133	1489	1666
72	Kadekoppa	155	452	453
73	Kadival	91	431	480
74	Kadoor	139	293	274
75	Kalalbandi	169	1245	1129
76	Kalgonhal	137	528	372
77	Kalkeri	16	307	190
78	Kalmalli	59	1078	936
79	Kandakur	48	2291	2506
80	Kanhal	69	196	258
81	Kankoppa	164	442	476
82	Katapur	134	1569	1569
83	Kawalboodur	13	728	691
84	Kesoor	19	1110	1246
85	Kidadur	58	570	583
86	Kilarhatti	64	482	173
87	Kodatgeri	93	441	648
88	Konapur	65	..	..
89	Konapur	107	400	565
90	Kordakera	159	872	907
91	Kudloor	29	310	291
92	Kumblavati	116	1071	1253
93	Kurbanhal	2	408	581
94	Kushtagi (Rural)	1	..	11
95	Kyadiguppa	153	1280	1328
96	Lingadhalli	77	595	575
97	Madalgatti	5	238	248
98	Madapur	36	707	546
99	Madikera	172	846	905
100	Madnhal	111	522	559
101	Malgitti	90	1693	1630
102	Malkapur	175	211	255
103	Manedhal	86	1147	1143
104	Mankalkeri	12	..	..
105	Mannerhal	148	969	1193
106	Masbinkurbanhal	94	32	78
107	Mastkatti	128	365	479
108	Matur	22	120	122
109	Mavinitagi (Mavinutagi)	130	389	535
110	Mayadhunsi	43	..	..
111	Megur	27	312	218
112	Mensageri	154	397	570
113	Mittalkod	102	1253	1495
114	Mettinhal	73	212	181
115	Miyapur	152	509	642
116	Mudalgundi	57	490	452
117	Mudenoor	30	984	930
118	Mudhotagi (Mudhvatagi)	149	230	210
119	Mugnoor	115	837	975
120	Myadardokki	60	395	250

ALPHABETICAL LIST OF VILLAGES

TALUK : KUSHTAGI

Sl. No.	Name of Village	1981 Census L.C. No.	Population 1971	Population 1981
1	2	3	4	5
121	Nadavalkop	17	128	100
122	Nagarhal	47	178	225
123	Nandapur	51	755	613
124	Narinhal	66	580	380
125	Nawalhalli	40	1034	1118
126	Neerloti	42	539	669
127	Nerebenchi	3	536	628
128	Nidsesi	8	1170	1316
129	Nilogal	101	1973	2235
130	Nirlakoppa	105	188	232
131	Paramanhatti	108	309	280
132	Parasapur	167	315	272
133	Parsapur	126	..	..
134	Pattalchinti	88	635	767
135	Pura	70	465	621
136	Puratageri	143	425	409
137	Rampur	98	360	541
138	Rampur (Jagir)	38	400	346
139	Rampur (M)	41	156	200
140	Rangapur	92	403	440
141	Ryawanki	23	508	397
142	Sanganhal	71	830	965
143	Sasvihal	55	539	491
144	Sebankatti	147	550	649
145	Shadalgera	104	949	826
146	Shakapur	4	569	695
147	Siddapur	80	253	253
148	Sirguppa	25	853	653
149	Talugeri	158	1649	1667
150	Tatakunti	136	..	..
151	Tawargera	50	6709	7863
152	Teggihal	32	672	512
153	Tekkalki	10	579	572
154	Tengunti	49	993	724
155	Timmanhatti	118	130	157
156	Timmanhatti	156	..	..
157	Tonsihal	18	644	568
158	Topalkatti	157	512	448
159	Tuggaldona	103	1170	1303
160	Tumrikoppa	120	430	424
161	Turkanur	138	..	..
162	Umlirampur	67	143	164
163	Upparbasapur	14	..	..
164	Usalkoppa (Usalkop)	135	..	..
165	Vanageri	9	1095	1063
166	Varikal	123	236	281
167	Venkatapur	109	458	460
168	Virupapur	76	377	358
169	Vithalapur	68	410	419
170	Vakkandurga (Wakangurg)	99	514	606
171	Yelbunchi	114	856	998
172	Yelburthi	161	877	800
173	Yerigeri	112	1683	1963
174	Yerigonhal	140	522	601
175	Zhoolkunti	62	345	272
176	Zhoolkatti (Zoolkatti)	171	337	373
177	Zhunjalkoppa	173	192	185

KUSHTAGI TALUK

TALUK: KUSHTAGI

URBAN/VILLAGE PRIMARY

L.C. No.	Name of Village/Town/ Name or No. of Ward/ Division/Mohalla etc.,		Area of Village in hectares and of Town/ Ward in Km2	No. of Occupied residential houses	No. of House holds	Total Population (including Institutional & Houseless Population)			Literates		Total Main Workers (I-IX)	
						P	M	F	M	F	M	F
1	2		3	4	5	6	7	8	9	10	11	12
	KUSHTAGI TALUK	T	1366.0	25326	25485	136864	68097	68767	26735	7524	37764	14275
		R	1354.7	23267	23406	125083	62200	62883	23519	5677	34897	13525
		U	11.3	2059	2079	11781	5897	5884	3216	1847	2867	750
	RURAL											
1	Kushtagi (Rural)		3041.37	06	06	11	08	03	02	-	06	01
2	Kurbanhal		513.31	89	98	581	283	298	117	12	174	10
3	Nerebenchi		500.68	114	114	628	341	287	88	09	209	95
4	Shakapur		528.21	126	127	695	328	367	84	11	180	106
5	Madalgatti		474.62	50	50	248	110	138	26	10	69	10
6	Byalihal		700.58	74	74	399	195	204	57	05	07	07
7	Gorvarbenchamatti		289.78	50	50	235	112	123	31	05	64	09
8	Nidsesi		1113.15	237	239	1316	633	683	292	73	333	305
9	Vanageri		1924.23	214	214	1063	515	548	172	13	278	38
10	Tekkalki		464.83	114	115	572	282	290	83	28	166	112
11	Bichkal		2173.39	273	276	1235	572	663	189	53	323	253
12	Mankalkeri		327.36				UN-INHABITED					
13	Kawalboodur		329.07	156	167	691	341	350	86	10	204	110
14	Upparbasapur		449.12				UN-INHABITED					
15	Hesrur		695.55	67	67	266	129	137	55	03	87	01
16	Kalkeri		601.97	49	49	190	106	84	35	06	67	18
17	Nadavalkop		370.86	21	21	100	50	50	08	03	28	13
18	Tonsihal		359.33	105	105	568	274	294	83	21	109	25
19	Kesoor		368.23	215	216	1246	620	626	300	78	368	138
20	Dotihal		303.54	441	442	2433	1227	1206	605	174	654	246
21	Gotigi		1693.30	245	245	1097	525	572	172	66	312	78
22	Matur		645.87	21	21	122	59	63	03	01	43	03
23	Ryawanki		470.51	78	78	397	199	198	87	11	115	02
24	Jalihal		721.06	109	109	481	248	233	128	05	149	52
25	Sirguppa		1612.08	153	153	653	313	340	133	22	190	32
26	Balutagi		995.69	162	162	775	390	385	161	17	232	31
27	Megur		526.30	55	55	218	118	100	56	08	63	-
28	Banhatti		278.39	32	32	197	96	101	37	-	60	04
29	Kudloor		422.10	56	56	291	155	136	73	-	98	04
30	Mudenoor		786.02	185	188	930	457	473	271	75	247	242
31	Benchamatti		317.38	19	19	77	42	35	13	02	23	18
32	Teggihal		523.51	102	102	512	259	253	117	09	159	06
33	Basapur (M)		475.70	27	27	124	66	58	32	08	29	-
34	Hosur (K)		491.48	45	45	194	90	104	30	05	50	-
35	Gonhal (K)		605.77	30	30	168	84	84	41	03	50	-
36	Madapur		847.43	107	107	546	262	284	100	14	125	01
37	Gudadur (M)		535.56	124	124	667	320	347	110	07	207	172
38	Rampur (Jagir)		404.45	63	65	346	178	168	96	14	101	-
39	Hanchinal		1458.58	115	115	627	323	304	56	06	160	96
40	Nawalhalli		1057.44	200	207	1118	556	562	220	37	322	116
41	Rampur (M)		309.89	25	25	200	107	93	10	-	47	-
42	Neerloti		605.71	103	105	669	328	341	89	07	178	14
43	Mayadhunsi		346.93				UN-INHABITED					
44	Hire-Mannapur		2012.46	537	537	2809	1392	1417	498	104	826	322
45	Ganganhal		564.53	71	71	347	152	195	45	08	80	42
46	Gumgeri		1150.59	202	202	1074	533	541	189	43	303	158
47	Nagarhal		735.36	42	42	225	112	113	28	01	65	07
48	Kandakur		2505.59	430	433	2506	1270	1236	418	110	697	419
49	Tengunti		838.44	151	151	724	352	372	106	09	178	03
50	Tawargera		5958.18	1308	1318	7863	3993	3870	1894	782	2015	647

CENSUS ABSTRACT

TALUK: KUSHTAGI

MAIN WORKERS														
Cultivators (I)		Agricultural Labourers (II)		Household Industry Manufacturing Processing Servicing and Repairs [V] [a]]		Other Workers (III, IV, V b) & VI to IX		Marginal Workers		Non-workers		Name of Village/Town/ Name or No. of Ward/ Division/Mohalla etc.,		L. C. No.
M	F	M	F	M	F	M	F	M	F	M	F			
13	14	15	16	17	18	19	20	21	22	23	24		2	1
21943	3083	8096	9543	1961	715	5764	934	173	4314	30160	50178	T	KUSHTAGI TALUK	
21099	3007	7536	9038	1816	660	4446	820	150	4280	22753	45078	R		
844	76	560	505	145	55	1318	114	23	34	3007	5100	U		
01	-	05	01	-	-	-	-	-	-	02	02		Kushtagi (Rural)	1
121	01	22	09	09	-	22	-	-	09	109	279		Kurbanhal	2
148	56	07	27	07	-	47	12	01	49	131	143		Nerebenchi	3
99	03	55	81	15	17	11	05	-	-	148	261		Shakapur	4
51	-	14	04	03	06	01	-	03	73	38	55		Madalgatti	5
67	-	21	01	16	06	03	-	-	66	88	131		Byalihal	6
43	-	18	08	03	01	-	-	-	22	48	92		Gorvarbenchamatti	7
149	01	125	275	14	21	45	08	18	29	282	349		Nidsesi	8
234	-	16	31	14	01	14	06	01	128	236	382		Vanageri	9
98	05	32	97	05	02	31	08	-	-	116	178		Tekkalki	10
209	111	57	112	14	11	43	19	-	-	249	410		Bichkal	11
					UN-INHABITED								Mankalkeri	12
154	07	07	88	04	-	39	15	-	29	137	211		Kawalboodur	13
					UN-INHABITED								Upparbasapur	14
56	-	28	01	01	-	02	-	-	83	42	53		Hesrur	15
47	02	-	09	-	-	20	07	-	30	39	36		Kalkeri	16
16	02	01	-	02	-	09	11	-	22	22	15		Nadavalkop	17
108	24	-	01	-	-	01	-	02	-	163	269		Tonsihal	18
124	22	84	61	47	42	113	13	02	100	250	388		Kesoor	19
133	21	61	51	308	140	152	34	03	186	570	774		Dotihal	20
172	24	110	46	15	05	15	03	01	01	212	493		Gotigi	21
32	-	-	-	-	-	11	03	-	37	16	23		Matur	22
80	-	30	01	01	-	04	01	-	-	84	196		Ryawanki	23
123	40	12	12	03	-	11	-	-	05	99	176		Jalihal	24
124	01	42	22	05	02	19	07	-	-	123	308		Sirguppa	25
202	25	14	05	03	-	13	01	-	08	158	346		Balutagi	26
56	-	05	-	-	-	02	-	-	-	55	100		Megur	27
46	01	12	03	-	-	02	-	-	06	36	91		Banhatti	28
92	01	06	03	-	-	-	-	-	-	57	132		Kudloor	29
110	29	85	212	13	-	39	01	-	-	210	231		Mudenoor	30
09	03	13	15	01	-	-	-	-	-	19	17		Benchamatti	31
117	01	26	05	04	-	12	-	-	-	100	247		Teggihal	32
26	-	03	-	-	-	-	-	-	-	37	58		Basapur (M)	33
48	-	-	-	01	-	01	-	-	03	40	101		Hosur (K)	34
49	-	-	-	-	-	01	-	-	-	34	84		Gonhal (K)	35
120	-	01	-	02	-	02	01	-	-	137	283		Madapur	36
185	153	15	18	03	-	04	01	01	25	112	150		Gudadur (M)	37
94	-	01	-	-	-	06	-	-	-	77	168		Rampur (Jagir)	38
75	02	46	81	13	13	26	-	-	-	163	208		Hanchinal	39
187	39	68	64	06	01	61	12	01	34	233	412		Nawalhalli	40
47	-	-	-	-	-	-	-	-	-	60	93		Rampur (M)	41
128	-	06	09	-	-	44	05	-	177	150	150		Neerloti	42
					UN-INHABITED								Mayadhunsi	43
458	53	106	183	25	-	237	86	11	306	555	789		Hire-Mannapur	44
57	02	20	35	02	03	01	02	-	-	72	153		Ganganhal	45
184	07	80	150	14	01	25	-	-	02	230	381		Gumgeri	46
63	-	-	06	01	-	01	01	-	-	47	106		Nagarhal	47
479	205	174	211	08	01	36	02	02	52	571	765		Kandakur	48
154	02	08	-	-	-	16	01	-	-	174	369		Tengunti	49
779	193	256	269	229	97	751	88	18	156	1960	3067		Tawargera	50

TALUK: KUSHTAGI

URBAN/VILLAGE PRIMARY

L.C. No.	Name of Village/Town/ Name or No. of Ward/ Division/Mohalla etc.,	Area of Village in hectares and of Town/ Ward in Km2	No. of Occupied residential houses	No. of House-holds	Total Population (including Institutional & Houseless Population)			Literates		Total Main Workers (I-IX)	
					P	M	F	M	F	M	F
1	2	3	4	5	6	7	8	9	10	11	12
51	Nandapur	1007.56	117	117	613	316	297	121	22	167	131
52	Idlapur	483.34	87	90	524	251	273	135	51	149	133
53	Jumlapur	746.35	157	157	722	374	348	138	30	216	135
54	Ainapur	351.15				UN-INHABITED					
55	Sasvihal	1223.69	96	96	491	262	229	134	33	150	62
56	Advibhavi	478.88	97	97	468	218	250	72	04	138	98
57	Mudalgundi	800.68	87	87	452	221	231	79	33	125	59
58	Kidadur	705.93	99	99	583	299	284	99	16	199	-
59	Kalmalli	1809.09	172	172	936	470	466	152	22	277	01
60	Myadardokki	1597.91	47	47	250	128	122	50	01	71	-
61	Hagaldhal	1042.53	84	84	534	260	274	105	17	146	86
62	Zhoolkunti	692.66	65	65	272	135	137	22	01	77	43
63	Garjanhal	834.64	92	92	484	246	238	52	04	158	88
64	Kilarhatti	1022.76	46	46	173	88	85	49	16	46	04
65	Konapur	504.69				UN-INHABITED					
66	Narinhal	934.82	79	79	380	193	187	48	07	120	54
67	Umlirampur	231.25	22	23	164	81	83	03	-	41	01
68	Vithalapur	391.91	83	83	419	208	211	70	31	120	95
69	Kanhal	956.15	47	47	258	130	128	02	-	78	70
70	Pura	1038.79	112	121	621	299	322	61	09	167	102
71	Sanganhal	508.66	162	162	965	490	475	191	37	255	114
72	Ganganhal	346.93	43	43	202	101	101	32	19	65	24
73	Mettinhal	546.56	32	32	181	89	92	23	03	58	43
74	Hire-Temminhal	730.92	91	91	503	249	254	60	03	154	18
75	Hadagli	293.07	22	22	125	56	69	07	-	31	-
76	Virupapur	409.62	67	67	358	176	182	46	04	91	14
77	Lingadhalli	1324.61	94	97	575	281	294	66	10	128	06
78	Homminhal	758.94	64	64	421	209	212	35	-	121	-
79	Hongaddi	276.30	57	57	288	148	140	69	11	86	11
80	Siddapur	616.71	45	45	253	135	118	38	07	83	28
81	Chick-Mukartinhal	352.40	20	20	125	62	63	-	-	33	32
82	Gudadhanamsagar	617.94	75	75	468	241	227	37	12	133	99
83	Huliyapur	1104.85	121	121	645	324	321	68	08	176	96
84	Bachinhal	374.23	65	65	402	201	201	58	05	122	11
85	Hire-Mukartihal	525.45	68	68	392	193	199	58	03	108	47
86	Manedhal	1789.60	241	241	1143	550	593	207	82	291	132
87	Hanmanhal	738.16	365	367	1833	919	914	456	164	473	72
88	Pattalchinti	671.48	138	140	767	371	388	177	29	232	51
89	Akkeri	212.64				UN-INHABITED					
90	Malgitti	778.52	297	302	1630	826	804	369	94	427	202
91	Kadival	321.33	86	86	480	228	252	116	31	137	42
92	Rangapur	401.11	89	89	440	211	229	83	31	139	103
93	Kodatgeri	560.03	131	131	648	328	320	167	42	194	10
94	Masbinkurbanhal	463.64	19	19	78	41	37	24	01	22	01
95	Bilekal	345.10	212	213	1211	616	595	224	30	346	06
96	Basapur	195.36	70	70	385	199	186	81	15	108	03
97	Bommanhal	460.16	134	135	771	376	395	162	16	235	213
98	Rampur	1050.98	97	97	541	269	272	114	39	146	02
99	Wakkandurga	993.56	107	107	606	303	303	81	06	162	84
100	Achnoor	825.70				UN-INHABITED					
101	Nilogal	551.24	390	390	2235	1156	1079	379	117	656	15
102	Mittalkod	921.09	231	232	1495	720	775	227	38	401	264
103	Tuggaldona	1415.77	241	244	1303	642	661	230	32	357	278
104	Shadalgera	663.33	188	189	826	406	420	149	50	241	188
105	Nirlakoppa	218.95	43	43	232	112	120	20	03	71	21

CENSUS ABSTRACT

TALUK: KUSHTAGI

MAIN WORKERS												Name of Village/Town/ Name or No. of Ward/ Division/Mohalla etc.,	L.C. No.
Cultivators (I)		Agricultural Labourers (II)		Household Industry Manufacturing Processing Servicing and Repairs [V] [a]]		Other Workers (III, IV, V b) & VI to IX		Marginal Workers		Non-workers			
M	F	M	F	M	F	M	F	M	F	M	F		
13	14	15	16	17	18	19	20	21	22	23	24	2	1
42	316	113	119	-	-	12	06	-	-	149	166	Nandapur	51
95	95	31	37	-	-	23	01	-	-	102	140	Idlapur	52
182	70	23	58	05	06	06	01	-	-	158	213	Jumlapur	53
					UN-INHABITED							Ainapur	54
108	23	34	39	-	-	08	-	-	-	112	167	Sasvihal	55
86	13	51	85	-	-	01	-	-	-	80	152	Advibhavi	56
85	-	32	58	01	-	07	01	-	01	96	171	Mudalgundi	57
194	-	03	-	01	-	01	-	-	204	100	80	Kidadur	58
213	-	22	-	05	-	37	01	-	251	193	214	Kalmalli	59
47	-	22	-	01	-	01	-	-	-	57	122	Myadardokki	60
40	37	104	49	-	-	02	-	-	-	114	188	Hagaldhal	61
52	23	23	20	01	-	01	-	-	-	58	94	Zhoolkunti	62
118	73	24	14	06	-	10	01	-	-	88	150	Garjanhal	63
32	04	03	-	01	-	10	-	-	-	42	81	Kilarhatti	64
					UN-INHABITED							Konapur	65
75	02	19	37	02	-	24	15	-	-	73	133	Narinhal	66
36	01	02	-	-	-	03	-	-	13	40	69	Umlirampur	67
97	07	14	86	-	-	09	02	-	-	88	116	Vithalapur	68
68	57	10	13	-	-	-	-	-	06	52	52	Kanhal	69
120	76	14	33	03	-	30	02	03	-	129	220	Pura	70
131	04	73	89	08	02	43	19	-	-	235	361	Sanganhal	71
49	-	11	09	-	04	05	11	-	-	36	77	Ganganhal	72
30	-	07	37	-	01	21	05	-	-	31	49	Mettinhal	73
115	07	03	07	01	-	35	04	-	122	95	114	Hire-Temminhal	74
31	-	-	-	-	-	-	-	-	-	25	69	Hadagli	75
79	-	09	13	01	01	02	-	-	02	85	166	Virupapur	76
116	-	03	05	05	-	04	01	-	01	153	287	Lingadhalli	77
121	-	-	-	-	-	-	-	-	-	88	212	Homminhal	78
72	06	10	04	-	-	04	01	-	12	62	117	Hongaddi	79
57	18	23	10	02	-	01	-	-	46	52	44	Siddapur	80
32	22	01	10	-	-	-	-	-	-	29	31	Chick-Mukartinhal	81
123	01	03	97	-	-	07	01	-	-	108	138	Gudadhanamsagar	82
104	-	41	87	03	04	28	05	-	01	148	224	Huliyapur	83
94	06	06	02	02	-	20	03	-	106	79	84	Bachinhal	84
89	39	17	08	02	-	-	-	-	77	85	75	Hire-Mukartihal	85
175	40	23	55	22	23	71	14	01	56	258	405	Manedhal	86
261	05	81	45	17	08	114	14	02	44	444	798	Hanmanhal	87
76	-	84	39	16	-	56	12	-	03	147	334	Pattalchinti	88
					UN-INHABITED							Akkeri	89
224	24	109	163	17	03	77	12	01	01	392	601	Malgitti	90
58	02	67	40	05	-	07	-	-	-	91	210	Kadival	91
127	04	04	99	04	-	04	-	-	-	72	126	Rangapur	92
152	03	32	07	04	-	06	-	-	01	134	309	Kodatgeri	93
18	-	02	01	02	01	-	-	-	-	19	36	Masbinkurbanhal	94
280	03	32	03	10	-	24	-	-	-	270	589	Bilekel	95
85	01	22	02	-	-	01	-	-	50	91	133	Basapur	96
207	01	06	212	09	-	13	-	-	-	141	182	Bommanhal	97
101	-	40	01	02	01	03	-	-	-	123	270	Rampur	98
98	11	57	73	01	-	06	-	-	-	141	219	Wakkandurga	99
					UN-INHABITED							Achnoor	100
410	03	180	09	32	-	34	03	01	-	499	1064	Nilogal	101
165	02	160	258	24	02	52	02	01	93	318	418	Mittalkod	102
168	32	128	220	21	12	40	14	09	42	276	341	Tuggaldona	103
120	12	92	170	03	02	26	04	03	14	162	218	Shadalgera	104
18	01	53	20	-	-	-	-	-	-	41	99	Nirlakoppa	105

19

TALUK: KUSHTAGI (CONTD.)

URBAN/VILLAGE PRIMARY

L.C. No.	Name of Village/Town/ Name or No. of Ward/ Division/Mohalla etc.,	Area of Village in hectares and of Town/ Ward in Km²	No. of Occupied residential houses	No. of House-holds	Total Population (including Institutional & Houseless Population)			Literates		Total Main Workers (I-IX)	
					P	M	F	M	F	M	F
1	2	3	4	5	6	7	8	9	10	11	12
106	Guddada-Devalapur	498.22	122	122	629	311	318	85	18	170	13
107	Konapur	292.62	74	74	565	278	287	99	14	150	83
108	Paramanhatti	217.57	57	57	280	142	138	33	06	76	18
109	Venkatapur	194.52	93	94	460	230	230	90	05	107	54
110	Gudadurkal	513.92	113	115	687	343	344	48	02	197	07
111	Madnhal	390.09	113	113	559	288	271	127	18	180	159
115	Yerigeri	546.96	355	356	1963	966	997	377	88	560	321
113	Benkanhal	1383.53	231	231	1215	615	600	243	69	375	174
114	Yelbunchi	1016.25	205	205	998	497	501	170	18	280	86
115	Mugnoor	683.54	178	180	975	495	480	221	40	314	262
116	Kumblavatti	848.51	231	231	1253	630	623	158	28	401	290
117	Gorabihal	413.79	94	94	562	287	275	137	10	176	99
118	Timmanhatti	330.70	27	27	157	79	78	12	-	40	15
119	Badimnhal	330.94	77	77	437	226	211	87	03	117	41
120	Tumrikoppa	348.04	103	103	424	225	199	109	30	136	03
121	Hire-Gonnagar	754.65	265	265	1583	793	790	285	68	477	367
122	Chick-Gonnagar	308.34	44	44	206	102	104	35	14	47	-
123	Varikal	379.83	42	42	281	138	143	48	04	79	68
124	Gadchinti	619.06	43	43	259	132	127	40	08	86	65
125	Habalkatti	391.84	195	196	1011	470	541	219	53	242	02
126	Parsapur	206.92				UN-INHABITED					
127	Gudadur (Jagir)	674.90	216	216	1105	553	552	261	46	319	114
128	Mastkatti	404.02	89	89	479	232	247	112	12	145	94
129	Hanmasagar	1585.09	1459	1465	8387	4077	4310	1705	924	2124	812
130	Mavinitagi	1068.19	89	89	535	272	263	92	11	159	19
131	Chandragiri	874.13	73	73	410	197	213	64	05	116	07
132	Beelagi	968.47	73	73	427	215	212	122	25	128	-
133	Kabbargi	1146.85	317	317	1666	830	836	210	20	455	06
134	Katapur	1467.17	307	307	1569	748	821	237	29	457	148
135	Usalkoppa	300.12				UN-INHABITED					
136	Tatakunti	105.92				UN-INHABITED					
137	Kalgonhal	274.17	78	78	372	179	193	91	04	98	50
138	Turkanur	181.22				UN-INHABITED					
139	Kadoor	447.85	51	51	274	139	135	81	25	69	36
140	Yerigonhal	271.63	101	101	601	294	307	157	53	148	76
141	Huchnoor	331.95	92	92	450	219	231	94	13	136	02
142	Antarthana	485.07	101	101	552	280	272	122	15	174	142
143	Puratageri	302.55	72	72	409	187	222	108	22	93	-
144	Bandargal	565.80	114	114	725	377	348	165	10	230	43
145	Honmatti	284.57				UN-INHABITED					
146	Hulgera	3647.91	518	518	2879	1430	1449	570	140	789	43
147	Sebankatti	935.42	132	132	649	316	333	154	29	182	48
148	Mannerhal	878.11	221	221	1193	570	623	190	19	307	235
149	Mudhotagi	1494.24	38	38	210	112	98	40	04	79	74
150	Develapur	300.48	31	32	195	96	99	15	08	65	54
151	Hanamageri	296.88	44	44	263	132	131	48	05	68	-
152	Miyapur	941.35	128	129	642	299	343	133	08	161	05
153	Kyadiguppa	1653.66	288	299	1328	656	672	224	27	380	38
154	Mensageri	1024.79	109	109	570	296	274	47	03	177	63
155	Kadekoppa	717.43	81	81	453	247	206	96	16	155	113
156	Timmanhatti	217.39				UN-INHABITED					
157	Topalkatti	687.36	87	87	448	223	225	74	04	134	79
158	Talugeri	1512.05	307	308	1667	823	844	396	117	435	177
159	Kordakera	815.27	171	179	907	456	451	193	19	292	14
160	Chick Nandihal	356.35	73	80	476	254	222	65	07	145	04

CENSUS ABSTRACT

TALUK: KUSHTAGI (CONTD.)

MAIN WORKERS													
Cultivators (I)		Agricultural Labourers (II)		Household Industry Manufacturing Processing Servicing and Repairs [V] [a]]		Other Workers (III, IV, V b) & VI to IX		Marginal Workers		Non-workers		Name of Village/Town/ Name or No. of Ward/ Division/Mohalla etc.,	L.C. No.
M	F	M	F	M	F	M	F	M	F	M	F		
13	14	15	16	17	18	19	20	21	22	23	24	2	1
149	-	13	13	04	-	04	-	-	-	141	305	Guddada-Devalapur	106
79	01	56	82	04	-	11	-	-	-	128	204	Konapur	107
66	05	07	11	02	02	01	-	-	-	66	120	Paramanhatti	108
68	03	34	51	-	-	05	-	-	21	123	155	Venkatapur	109
143	-	45	07	05	-	04	-	-	-	146	337	Gudadurkal	110
178	97	-	62	-	-	02	-	-	08	108	104	Madnhal	111
355	122	91	174	26	12	88	13	05	24	401	652	Yerigeri	112
323	04	14	162	17	03	21	05	-	-	240	426	Benkanhal	113
220	20	17	06	09	02	34	58	-	-	217	415	Yelbunchi	114
199	18	95	241	03	01	17	02	-	-	181	218	Mugnoor	115
200	32	173	253	06	03	22	02	-	99	229	234	Kumblavati	116
149	08	16	88	02	-	09	03	04	82	107	94	Gorabihal	117
33	09	-	06	02	-	05	-	-	06	39	57	Timmanhatti	118
83	-	21	40	-	-	13	01	-	57	109	113	Badimnhal	119
117	03	19	-	-	-	-	-	-	-	89	196	Tumrikoppa	120
244	03	189	359	17	01	27	04	-	04	316	419	Hire-Gonnagar	121
37	-	02	-	-	-	08	-	-	-	55	104	Chick-Gonnagar	122
54	25	20	41	01	-	04	02	-	-	59	75	Varikal	123
44	21	18	41	04	-	20	03	-	-	46	62	Gadchinti	124
136	-	84	01	11	-	11	01	-	-	228	539	Habalkatti	125
					UN-INHABITED							Parsapur	126
213	32	70	68	02	03	34	11	01	38	233	400	Gudadur (Jagir)	127
100	-	39	94	03	-	03	-	-	-	87	153	Mastkatti	128
718	167	448	438	401	132	557	75	02	16	1951	3482	Hanmasagar	129
94	01	56	17	03	-	06	01	-	-	113	244	Mavinitagi	130
110	05	01	02	-	-	05	-	-	01	81	205	Chandragiri	131
101	-	14	-	10	-	03	-	-	-	87	212	Beelagi	132
356	03	56	03	14	-	29	-	-	408	375	422	Kabbargi	133
113	-	298	138	11	02	35	08	-	71	291	602	Katapur	134
					UN-INHABITED							Usalkoppa	135
					UN-INHABITED							Tatakunti	136
53	05	32	43	04	-	09	02	-	21	81	122	Kalgonhal	137
					UN-INHABITED							Turkanur	138
23	01	40	35	03	-	03	-	01	01	69	98	Kadoor	139
88	-	44	76	04	-	12	-	-	-	146	231	Yerigonhal	140
68	-	61	02	06	-	01	-	-	-	83	229	Huchnoor	141
43	21	98	120	09	-	24	01	-	-	106	130	Antarthana	142
89	-	-	-	03	-	01	-	-	-	94	222	Puratageri	143
203	39	17	04	-	-	10	-	-	16	147	289	Bandargal	144
					UN-INHABITED							Honmatti	145
483	08	251	33	11	-	44	02	03	03	638	1403	Hulgera	146
83	13	77	34	04	-	18	01	-	12	134	273	Sebankatti	147
193	104	29	77	05	01	80	53	-	06	263	382	Mannerhal	148
41	05	38	69	-	-	-	-	-	-	33	24	Mudhotagi	149
30	12	10	35	-	01	25	06	02	01	29	44	Develapur	150
40	-	23	-	-	-	05	-	-	01	64	130	Hanamageri	151
111	04	45	01	01	-	04	-	-	42	138	296	Miyapur	152
306	12	11	01	28	21	35	04	07	102	269	532	Kyadiguppa	153
61	-	109	63	02	-	05	-	-	-	119	211	Mensageri	154
57	02	70	94	01	08	27	09	02	03	90	90	Kadekoppa	155
					UN-INHABITED							Timmanhatti	156
96	42	31	37	04	-	03	-	-	-	89	146	Topalkatti	157
318	129	63	40	19	01	35	07	03	01	385	666	Talugeri	158
181	-	78	13	09	-	24	01	-	96	164	341	Kordakera	159
88	-	36	04	05	-	16	-	-	69	109	149	Chick Nandihal	160

TALUK: KUSHTAGI (CONCLD)

URBAN/VILLAGE PRIMARY

L.C. No.	Name of Village/Town/ Name or No. of Ward/ Division/Mohalla etc.,	Area of Village in hectares and of Town/ Ward in Km²	No. of Occupied residential houses	No. of House-holds	Total Population (including Institutional & Houseless Population)			Literates		Total Main Workers (I-IX)	
					P	M	F	M	F	M	F
1	2	3	4	5	6	7	8	9	10	11	12
161	Yelburthi	1025.44	155	155	800	406	394	116	19	238	162
162	Hire-Bannigol	960.82	228	234	1238	611	627	236	58	301	191
163	Hire-Nandihal	1394.77	175	175	930	464	466	174	18	265	212
164	Kankoppa	363.01	90	90	476	244	232	65	05	139	09
165	Donnegudda	495.10	56	56	240	111	129	40	01	65	42
166	Bisnhal	292.93	60	60	335	169	166	56	01	98	91
167	Parasapur	669.86	67	67	272	142	130	60	08	92	51
168	Bhingikoppa	170.72				UN-INHABITED					
169	Kalalbandi	835.59	222	223	1129	574	555	156	26	316	37
170	Chalgera	2678.90	548	550	2777	1385	1392	578	238	744	180
171	Zhoolkatti	634.43	69	69	373	187	186	78	14	106	44
172	Madikera	698.78	170	170	905	453	452	143	06	297	305
173	Zhunjalkoppa	382.85	33	33	185	80	105	22	01	41	52
174	Hosalli	331.99	112	112	476	238	238	70	04	113	132
175	Malkapur	413.32	56	56	255	133	122	65	13	81	-
176	Hulsegeri	527.24	74	74	417	205	212	66	09	116	36
177	Advibhavi	1059.10	138	138	625	322	303	133	13	178	-
	URBAN										
16/V	Kushtagi (M)	11.34	2059	2079	11781	5897	5884	3216	1847	2867	750
	Division No.I	NA	543	547	3053	1533	1520	655	340	809	198
	Division No.II	NA	348	349	2069	1046	1023	620	303	527	86
	Division No.III	NA	324	324	1867	900	967	491	300	423	165
	Division NO.IV	NA	366	371	2151	1124	1027	797	487	460	75
	Division No.V	NA	478	488	2641	1294	1347	653	417	648	226

TALUK: KUSHTAGI (CONCLD.)

CENSUS ABSTRACT

MAIN WORKERS													
Cultivators (I)		Agricultural Labourers (II)		Household Industry Manufacturing Processing Servicing and Repairs [V] [a]]		Other Workers (III, IV, V b) & VI to IX		Marginal Workers		Non-workers		Name of Village/Town/ Name or No. of Ward/ Division/Mohalla etc.,	L. C. No.
M	F	M	F	M	F	M	F	M	F	M	F		
13	14	15	16	17	18	19	20	21	22	23	24	2	1
151	11	60	148	20	02	07	01	-	-	168	232	Yelburthi	161
107	05	163	183	12	01	19	02	-	01	310	435	Hire-Bannigol	162
133	05	113	204	10	02	09	01	01	01	198	253	Hire-Nandihal	163
79	-	48	08	04	01	08	-	-	-	105	223	Kankoppa	164
24	01	32	36	01	-	08	05	-	04	46	83	Donnegudda	165
83	65	07	23	01	01	07	02	-	-	71	75	Bisnhal	166
65	34	21	14	02	02	04	01	-	-	50	79	Parasapur	167
					UN-INHABITED							Bhingikoppa	168
280	11	02	25	01	-	33	01	09	107	249	411	Kalalbandi	169
448	52	128	94	22	15	146	19	05	111	636	1101	Chalgera	170
92	05	11	39	03	-	-	-	19	54	62	88	Zhoolkatti	171
154	25	128	277	02	03	13	-	-	-	156	147	Madikera	172
41	50	-	02	-	-	-	-	-	-	39	53	Zhunjalkoppa	173
16	02	89	127	-	01	08	02	01	-	124	106	Hosalli	174
65	-	13	-	01	-	02	-	-	-	52	122	Malkapur	175
68	04	23	29	03	-	22	03	-	09	89	167	Hulsegeri	176
126	-	24	-	09	-	19	-	-	-	144	303	Advibhavi	177
844	76	560	505	145	55	1318	114	23	34	3007	5100	Kushtagi (M)	16/V
189	23	189	133	14	11	417	31	02	03	722	1319	Division No.I	
219	11	80	60	27	03	201	12	01	02	518	935	Division No.II	
111	05	123	131	12	01	177	23	02	-	475	802	Division No.III	
179	16	30	47	24	01	227	11	06	04	658	948	Division NO.IV	
146	21	198	134	68	39	296	32	12	25	634	1096	Division No.V	

LINGSUGUR TALUK

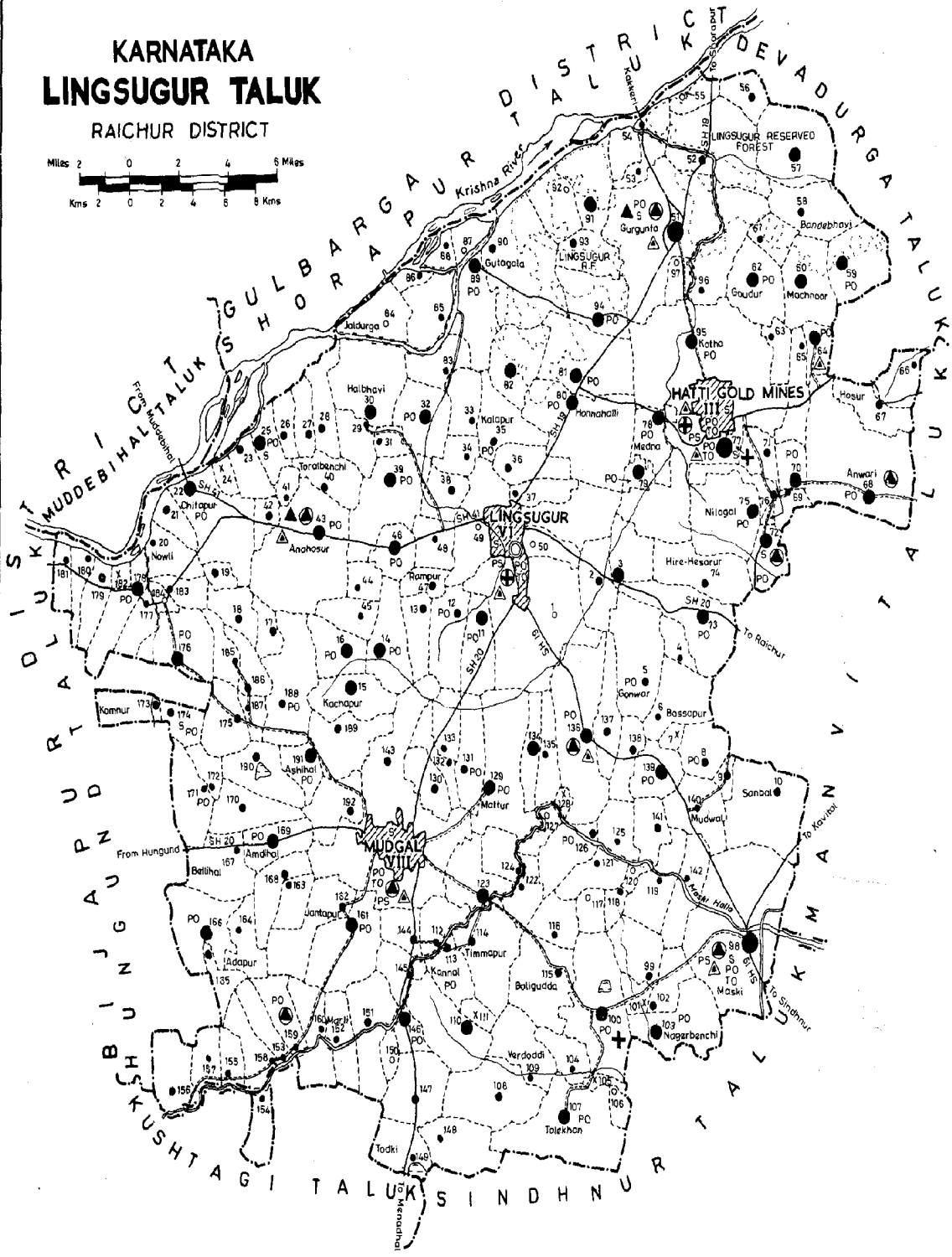

Based upon Survey of India map with the permission of the Surveyor General of India.

© Government of India Copyright, 1986.

ALPHABETICAL LIST OF VILLAGES

TALUK : LINGSUGUR

Sl. No.	Name of Village	1981 Census L.C. No.	Population 1971	Population 1981
1	2	3	4	5
1	Adapur	164	524	492
2	Advibhavi	48	424	495
3	Advibhavi (Mudgal) (Advibhavi)	189	728	706
4	Advibhavi (Maski)	119	467	240
5	Aidanhal	36	544	731
6	Aidbhavi	91	984	1142
7	Amdihal	169	1227	1262
8	Amrawati	4	324	353
9	Anahosur	43	2592	2766
10	Ankanhal	180	299	259
11	Ankasdoddi	139	1450	1463
12	Antergungi (Small)	101	..	..
13	Antergungi (Big)	102	522	639
14	Anwari	68	2825	3148
15	Arya-Bhogapur	154	469	309
16	Ashihal	191	1072	1084
17	Askihal	125	262	227
18	Baggalgudda	104	208	227
19	Bailgudda	115	484	574
20	Baiyapur	186	508	600
21	Bandebhavi	58	501	855
22	Bandisunkapur	187	296	236
23	Bannigol	161	1297	1402
24	Basapur	6	441	463
25	Belladamardi	119	348	228
26	Bellihal	157	404	324
27	Bellihal	167	250	266
28	Benchaldoddi	96	420	262
29	Bendarkarlkunti (Bendikarlkunti)	138	483	505
30	Bendona	42	523	757
31	Benkanhal	120	195	195
32	Bhogapur	185	405	371
33	Bhupur	13	647	652
34	Bommanhal	175	589	637
35	Buddinni	9	549	629
36	Buddinni	133	357	351
37	Chattar	147	795	850
38	Chick-Hesarur (Chick Hesrur)	73	1114	1183
39	Chikaldoddi	97	..	52
40	Chikka Nagnur (Chikka Nognur)	71	533	577
41	Chitapur	22	1322	1333
42	Chitranhal	45	409	458
43	Chukenhutti	69	188	258
44	Dabbermadu	127	136	131
45	Desai-Bhogapur	108	788	832
46	Deverbhupur	94	1567	1903
47	Dignaikanbhavi	121	411	347
48	Eachanhal	39	1796	2070
49	Gadgi	55	37	142
50	Gajjalgutta	72	1685	1790
51	Golpalli	52	333	585
52	Gonwar	5	990	940
53	Gonwatla	89	1009	1135
54	Gorebal	32	1103	1228
55	Goudur	62	1968	2016
56	Gudadanhal	79	1642	1700
57	Gudihal	131	952	992
58	Gundsagar	16	923	1060
59	Guntagola (Gontagola)	90	774	795
60	Gurgunta	51	4963	5972
61	Hadagali (Hadgali)	110	1084	1307
62	Halbhavi	30	1172	1384
63	Halkawatgi	178	916	1003
64	Hanchinal	85	386	483
65	Hanumangudda (Hosur)	17	662	663
66	Heggapur	150	170	91
67	Hire Hesarur	74	759	776
68	Hire Nagnur	70	1079	1233
69	Honnahalli	80	1566	1827
70	Hosagudda	61	193	270
71	Hoovin bhavi (Hovvin Bhavi)	8	642	792
72	Hosur	67	688	718
73	Huligud	50	..	66
74	Hunkunti	11	1116	1308
75	Hunoor (Hunur)	153	492	388
76	Hutti Village	77	10863	7448
77	Jakker-madu (Jakker Mudu)	123	590	1142
78	Jaldurga	84	140	132
79	Jalibenchi	34	344	443
80	Jantapur	162	773	688
81	Jawoor (Big)	23	430	902
82	Jawoor (Small)	24	137	..
83	Julgudda	18	651	824
84	Jungamarhalli	7	..	..
85	Jungi-Rampur	26	311	502
86	Kachapur	15	1047	1324
87	Kadadargaddi	87	174	177
88	Kadadarnahal	130	369	503
89	Kaddona	63	173	225
90	Kalapur	35	804	859
91	Kallilingsugur	12	692	712
92	Kamaldinni	21	802	896
93	Kamandal dinni	106	..	15
94	Kannal	113	690	818
95	Kannapur hutti (Khanapur Hutti)	192	775	844
96	Kansavi	166	1063	1069
97	Kardkal	49	68	26
98	Katgal	141	580	544
99	Kesarhutti	38	259	580
100	Khairwadgi (Kairwadgi)	188	874	886
101	Killar hutti	190	568	533
102	Komlapur (Komalapur)	165	481	524
103	Komnur	173	523	547
104	Kotha	95	2438	2867
105	Kumarkhed (Kummarkhed)	148	457	321
106	Kunikellur	134	1006	1072
107	Kuppigudd	2	797	752
108	Lingsugur (Rural)	1	..	2
109	Lukkihal (Big)	171	508	446
110	Lukkihal (Small)	172	468	473
111	Machnoor	60	805	1045
112	Makapur	159	413	442
113	Mallapur	66	511	418
114	Mallapur	182	..	..
115	Maraldinni	126	934	943
116	Margatnal	44	441	430
117	Marli	152	429	421
118	Maski	98	8688	11639
119	Mattur	129	1467	1686
120	Mavinbhavi	14	1204	1270
121	Medernhal	99	600	715

ALPHABETICAL LIST OF VILLAGES

TALUK : LINGSUGUR

Sl. No.	Name of Village	1981 Census L.C. No.	Population 1971	Population 1981
1	2	3	4	5
122	Medikinhal	100	1851	2197
123	Mednapur	78	960	1257
124	Mincheri	33	390	400
125	Mittikellur	135	279	345
126	Mudaldinni	122	497	449
127	Mudgal (Rural)	143	287	638
128	Mudwal	140	209	266
129	Muslikarlkunti (Muslikarlikinti)	137	576	535
130	Nagalopur (D) (Nagalopur)	128	..	..
131	Nagarhal	176	1845	1862
132	Nager Benchi	103	953	1039
133	Naglapur	146	917	1111
134	Nandihal	41	380	462
135	Narkaldinni	19	613	801
136	Neeralkera	46	962	1073
137	Nilogal	75	1434	1648
138	Nirloti	117	115	53
139	Nowli	20	517	490
140	Pai doddi	56	730	710
141	Palgal dinni	177	380	422
142	Paramapur	93	435	597
143	Phoolbhavi (Phul Bhavi)	82	588	1221
144	Piklihal	144	481	523
145	Raidurga	53	317	411
146	Ramatnal	156	599	570
147	Ramloti(Ramlooti)	92	100	86
148	Rampur	47	608	590
149	Rampur	183	282	281
150	Roudal banda	25	1217	1681
151	Roudal banda	64	1007	1695
152	Sajjalgud	174	507	805
153	Sanbal	10	805	606
154	Santikellur	136	1936	1989
155	Sarjapur	3	1610	1839
156	Shilhalli (Tugali)	83	379	404
157	Sompur	111	..	..
158	Sultanpur	124	415	388
159	Sunkal	28	519	566
160	Talekat (Talikat)	160	382	373
161	Talekhan	107	1346	1099
162	Tanmankal	54	311	351
163	Taribhavi	132	163	210
164	Tawag	65	309	423
165	Timmapur	114	820	909
166	Tirthbhavi	116	579	494
167	Todki (Tudki)	149	225	301
168	Tondihal	179	585	636
169	Toral benchi	40	745	672
170	Tumbalgaddi (Tumbal Guddi)	184	198	175
171	Turadgi	158	381	377
172	Ulimeshwar	145	414	437
173	Uppanhal	181	354	324
174	Upperi (Small)	27	465	523
175	Upperi (Big)	29	370	417
176	Upper Nandihal	170	861	750
177	Veerapur	76	505	743
178	Veerapur (D) (Erapur)	105	..	..
179	Venkatapur	142	408	405
180	Vyakarnhal	151	858	655
181	Vyasa Nandihal	112	386	427
182	Wandali	155	424	420
183	Yalgundi (Yelgunti)	86	198	241
184	Yelgaldinni	37	441	467
185	Yelgutti	59	1314	1497
186	Yerdihal (Khurd)	163	427	372
187	Yerdihal (Big)	168	568	601
188	Yerdoddi	109	341	387
189	Yerdona	81	1027	1229
190	Yergodi (Yerdoddi)	88	485	433
191	Yergunti	31	356	400
192	Yerjunti (Yergunti)	57	974	1459

LINGSUGUR TALUK

TALUK: LINGSUGUR

URBAN/VILLAGE PRIMARY

L.C. No.	Name of Village/Town/ Name & No. of Ward/ Division/Mohalla etc.		Area of Village in hectares and of Town/ Ward in Km2	No. of Occupied residential houses	No. of House-holds	Total Population (including Institutional & Houseless Population)			Literates		Total Main Workers (I-IX)	
						P	M	F	M	F	M	F
1	2		3	4	5	6	7	8	9	10	11	12
	LINGSUGUR TALUK	T	1948.1	35956	36271	200128	100319	99809	34520	11028	54966	19467
		R	1926.9	29250	29503	161830	80930	80900	24822	6069	45775	17086
		U	21.2	6706	6768	38298	19389	18909	9698	4959	9191	2381
	RURAL											
1	Lingsugur(Rural)		3707.50	01	01	02	01	01	01	-	01	-
2	Kuppigudd		834.83	133	140	752	375	377	168	46	214	01
3	Sarjapur		873.69	328	337	1839	886	953	357	74	495	01
4	Amrawati		398.64	58	58	353	184	169	104	19	100	15
5	Gonwar		1822.61	163	170	940	463	477	167	33	271	15
6	Basapur		1189.24	85	86	463	217	246	56	03	120	15
7	Jungamarhalli		189.76				UN-INHABITED					
8	Hoovinbhavi		734.32	126	127	792	417	375	170	13	244	169
9	Buddinni		211.77	117	117	629	322	307	86	16	170	115
10	Sanbal		2153.96	117	117	606	305	301	52	02	183	164
11	Hunkunti		955.83	223	223	1308	624	684	203	24	363	165
12	Kalli-Lingsugur		1180.82	137	137	712	344	368	146	33	216	53
13	Bhupur		683.18	122	124	652	321	331	65	03	180	24
14	Mavinbhavi		1222.01	223	223	1270	619	651	115	15	371	28
15	Kachapur		1053.99	207	207	1324	651	673	211	50	364	130
16	Gundsagar		852.77	198	198	1060	534	526	183	23	304	25
17	Hanumangudda (Hosur)		361.74	147	147	663	321	342	176	25	198	130
18	Julgudda		649.64	145	145	824	409	415	160	28	267	-
19	Narkaldinni		237.52	145	145	801	413	388	118	12	223	144
20	Nowli		889.92	105	105	490	237	253	121	26	150	135
21	Kamaldinni		598.30	155	155	896	450	446	116	04	305	23
22	Chitapur		1823.41	255	255	1333	650	683	132	19	401	58
23	Jawoor (Big)		581.19	188	188	902	469	433	244	83	242	37
24	Jawoor (Small)		240.68				UN-INHABITED					
25	Roudalbanda		575.17	354	375	1681	878	803	468	212	473	184
26	Jungirampur		360.58	70	72	502	257	245	27	01	125	23
27	Upperi (Small)		500.47	90	92	523	269	254	97	23	148	15
28	Sunkal		830.62	105	105	566	281	285	55	-	184	52
29	Upperi (Big)		668.85	76	76	417	200	217	70	08	115	44
30	Halbhavi		1742.38	255	255	1384	671	713	94	06	381	97
31	Yergunti		287.49	73	73	400	190	210	54	09	121	27
32	Gorebal		1158.48	210	210	1228	609	619	205	90	299	04
33	Mincheri		648.52	66	66	400	199	201	06	-	105	20
34	Jalibenchi		510.03	60	60	443	242	201	69	17	135	48
35	Kalapur		1019.98	165	165	859	419	440	122	29	249	170
36	Aidanhal		821.05	131	132	731	373	358	139	27	207	137
37	Yelgaldinni		550.33	83	83	467	235	232	55	-	137	113
38	Kesarhutti		723.58	102	102	580	293	287	35	03	165	145
39	Eachanhal		1817.53	350	359	2070	1014	1056	304	60	569	372
40	Toralbenchi		814.33	135	136	672	332	340	100	23	214	52
41	Nandihal		234.82	91	91	462	224	238	64	02	155	53
42	Bendona		343.65	130	130	757	373	384	154	13	213	158
43	Anahosur		3314.74	517	517	2766	1397	1369	658	184	783	283
44	Margatnal		387.17	91	91	430	221	209	53	12	140	68
45	Chitranhal		676.35	86	86	458	208	250	63	09	127	03
46	Neeralkera		646.45	193	193	1073	513	560	196	37	313	149
47	Rampur		438.11	103	104	590	298	292	48	05	163	15
48	Advibhavi		621.97	79	79	495	261	234	09	-	136	-
49	Karadkal		2938.30	06	06	26	16	10	03	-	09	05
50	Huligud		312.54	12	12	66	33	33	06	01	17	04

CENSUS ABSTRACT

TALUK: LINGSUGUR

MAIN WORKERS													
Cultivators (I)		Agricultural Labourers (II)		Household Industry Manufacturing Processing Servicing and Repairs [V] [a]]		Other Workers (III, IV, V b) & VI to IX		Marginal Workers		Non-workers		Name of Village/Town/ Name or No. of Ward/ Division/Mohalla etc.,	L. C. No.
M	F	M	F	M	F	M	F	M	F	M	F		
13	14	15	16	17	18	19	20	21	22	23	24	2	1
26768	4800	12396	12538	1499	480	14303	1649	410	8409	44943	71933	T LINGSUGUR TALUK	
24532	4364	11376	11199	1153	364	8714	1159	332	7936	34823	55878	R	
2236	436	1020	1339	346	116	5589	490	78	473	10120	16055	U	
01	-	-	-	-	-	-	-	-	01	-	-	Lingsugur (Rural)	1
89	-	111	01	01	-	13	-	02	164	159	212	Kuppigudd	2
295	-	157	01	12	-	31	-	03	442	388	510	Sarjapur	3
74	03	20	10	-	-	06	02	-	33	84	121	Amrawati	4
230	08	30	06	02	01	09	-	01	62	191	400	Gonwar	5
93	09	08	04	01	02	18	-	07	113	90	118	Basapur	6
					UN-INHABITED							Jungamarhalli	7
78	04	85	159	03	02	78	04	-	01	173	205	Hoovinbhavi	8
143	92	03	07	17	15	07	01	-	10	152	182	Buddinni	9
109	05	59	155	05	03	10	01	-	-	122	137	Sanbal	10
275	03	38	129	09	16	41	17	01	234	260	285	Hunkunti	11
123	04	76	49	07	-	10	-	-	-	128	315	Kalli-lingsugur	12
129	11	20	09	10	01	21	03	-	-	141	307	Bhupur	13
197	02	166	26	-	-	09	-	01	353	247	270	Mavinbhavi	14
93	-	257	130	08	-	06	-	-	161	287	382	Kachapur	15
162	-	117	25	15	-	10	-	-	268	230	233	Gundsagar	16
100	22	81	108	04	.	13	-	-	-	123	212	Hanumangudda (Hosur)	17
214	-	50	-	01	-	02	-	-	107	142	308	Julgudda	18
91	-	93	143	03	01	36	-	03	26	187	218	Narkaldinni	19
121	113	09	17	09	03	11	02	-	01	87	117	Nowli	20
227	-	67	22	05	-	06	01	-	-	145	423	Kamaldinni	21
225	-	90	58	08	-	78	-	-	-	249	625	Chitapur	22
48	01	55	33	06	-	133	03	-	-	227	396	Jawoor (Big)	23
					UN-INHABITED							Jawoor (Small)	24
97	42	78	128	13	04	285	10	02	-	403	619	Roudalbanda	25
58	01	40	22	-	-	27	-	-	-	132	222	Jungirampur	26
72	01	58	12	08	-	10	02	04	90	117	149	Upperi (Small)	27
83	02	44	34	09	10	48	06	-	163	97	70	Sunkal	28
96	07	07	36	11	01	11	-	-	01	85	172	Upperi (Big)	29
255	14	112	80	07	-	07	03	-	-	290	616	Halbhavi	30
118	26	-	-	02	01	01	-	-	-	69	183	Yergunti	31
235	01	60	02	-	-	04	01	-	-	310	615	Gorebal	32
89	03	15	17	-	-	01	-	-	03	94	178	Mincheri	33
108	30	27	18	-	-	-	-	-	-	107	153	Jalibenchi	34
128	12	89	154	04	-	28	04	14	28	156	242	Kalapur	35
131	16	70	121	01	-	05	-	-	-	166	221	Aidanhal	36
100	77	35	36	-	-	02	-	-	-	98	119	Yelgaldinni	37
04	01	160	144	-	-	01	-	-	01	128	141	Kesarhutti	38
29	-	421	362	113	-	106	10	-	02	445	682	Eachanhal	39
105	-	62	47	06	-	41	05	01	06	117	282	Toralbenchi	40
75	02	52	49	03	-	25	02	03	66	66	119	Nandihal	41
95	11	86	146	06	-	26	01	-	-	160	226	Bendona	42
407	33	194	168	32	05	150	27	10	271	604	865	Anahosur	43
77	03	33	43	04	03	26	19	-	07	81	134	Margatnal	44
74	-	43	03	05	-	05	-	03	66	78	181	Chitranhal	45
244	05	58	142	02	02	09	-	01	-	199	411	Neeralkera	46
120	05	40	09	03	-	-	01	-	-	135	277	Rampur	47
135	-	01	-	-	-	-	-	-	-	125	234	Advibhavi	48
-	-	09	02	-	-	-	03	-	02	07	03	Karadkal	49
08	-	06	04	-	-	03	-	-	-	16	29	Huligud	50

URBAN/VILLAGE PRIMARY

TALUK: LINGSUGUR (CONTD.)

L.C. No.	Name of Village/Town/ Name or No. of Ward/ Division/Mohalla etc.,	Area of Village in hectares and of Town/ Ward in Km²	No. of Occupied residential houses	No. of House-holds	Total Population (including Institutional & Houseless Population)			Literates		Total Main Workers (I-IX)	
					P	M	F	M	F	M	F
1	2	3	4	5	6	7	8	9	10	11	12
51	Gurgunta	3864.80	1078	1092	5972	2999	2973	794	363	1628	453
52	Golpalli	2047.97	104	104	585	280	305	26	03	164	40
53	Raidurga	307.95	71	71	411	218	193	08	02	130	56
54	Tanmankal	825.51	69	69	351	191	160	27	09	105	16
55	Gadgi	427.56	24	24	142	68	74	01	-	41	19
56	Paidoddi	711.16	113	113	710	353	357	39	04	220	164
57	Yerjunti	1776.26	236	237	1459	738	721	04	01	459	328
58	Bandebhavi	1163.18	138	139	855	426	429	39	01	274	224
59	Yelgutti	1649.28	269	271	1497	736	761	119	18	474	313
60	Machnoor	1433.07	191	195	1045	520	525	43	-	288	121
61	Hosagudda	496.79	44	44	270	137	133	-	-	80	58
62	Goudur	1310.26	386	386	2016	1016	1000	181	12	614	502
63	Kaddona	419.28	39	39	225	115	110	22	01	74	-
64	Roudalbanda	436.62	274	275	1695	825	870	165	32	463	68
65	Tawag	331.49	83	83	423	214	209	51	-	111	-
66	Mallapur	693.55	91	91	418	211	207	30	05	146	09
67	Hosur	756.10	130	130	718	353	365	63	17	226	58
68	Anwari	3664.98	563	565	3148	1559	1589	345	55	890	240
69	Chukenhutti	349.89	48	48	258	133	125	46	09	67	27
70	Hirenagmur	940.82	203	205	1233	603	630	227	44	345	168
71	Chikkanagmur	611.68	90	93	577	279	298	135	38	162	122
72	Gajjalgutta	624.39	329	331	1790	913	877	335	81	508	74
73	Chick-hesarur	1702.60	223	235	1183	581	602	209	42	318	37
74	Hire-hesarur	1516.35	150	150	776	382	394	78	11	253	250
75	Nilogal	1734.13	305	307	1648	816	832	213	26	455	285
76	Veerapur	471.02	125	132	743	364	379	219	56	180	65
77	Hutti village	76.28	1491	1515	7448	3783	3665	1417	393	1698	143
78	Mednapur	1161.90	239	248	1257	619	638	94	12	335	92
79	Gudadanhal	272.67	310	316	1700	864	836	180	07	477	48
80	Honnahalli	2888.41	332	336	1827	889	938	332	65	485	326
81	Yerdona	1920.27	252	252	1229	578	651	194	66	306	111
82	Phoolbhavi	1322.18	170	170	1221	628	593	67	04	392	30
83	Shilhalli (Tugli)	777.40	66	66	404	207	197	20	08	109	37
84	Jaldurga	1016.01	29	29	132	77	55	12	01	52	02
85	Hanchinal	876.49	87	87	493	239	244	28	-	148	-
86	Yalgundi	300.07	39	39	241	115	126	-	-	66	11
87	Kadadargaddi	451.57	36	36	177	95	82	05	-	55	05
88	Yergodi	507.12	71	74	433	227	206	47	10	140	30
89	Gonwatla	1230.38	213	213	1135	587	548	103	19	319	83
90	Guntagola	2784.09	194	197	795	423	372	97	28	246	128
91	Aidbhavi	1271.76	186	186	1142	578	564	59	05	353	223
92	Ramloti	828.92	16	16	86	48	38	-	-	27	20
93	Parampur	846.71	73	73	597	320	277	16	01	168	118
94	Devarbhupur	1112.55	344	346	1903	987	916	167	22	563	341
95	Kotha	6657.38	511	511	2867	1413	1454	283	45	792	386
96	Benchaldoddi	1500.10	45	45	262	138	124	11	06	95	61
97	Chikaldoddi	325.04	07	07	52	24	28	04	-	15	16
98	Maski	4419.17	2077	2101	11639	5848	5791	2734	1295	3178	1099
99	Medernhal	834.94	119	119	715	370	345	88	04	244	08
100	Medikinhal	2408.08	395	400	2197	1087	1110	307	76	638	201
101	Antargungi (Small)	296.99				UN-INHABITED					
102	Antargungi (Big)	565.59	130	130	639	326	313	83	14	167	19
103	Nagerbenchi	1400.43	183	197	1039	506	533	136	15	286	11
104	Baggalgudda	714.65	39	39	227	120	107	40	17	75	09
105	Veerapur	116.44				UN-INHABITED					

CENSUS ABSTRACT

TALUK: LINGSUGUR (CONTD.)

MAIN WORKERS													
Cultivators (I)		Agricultural Labourers (II)		Household Industry Manufacturing Processing Servicing and Repairs [V] [a]]		Other Workers (III, IV, V b) & VI to IX		Marginal Workers		Non-workers		Name of Village/Town/ Name or No. of Ward/ Division/Mohalla etc.,	L.C. No.
M	F	M	F	M	F	M	F	M	F	M	F		
13	14	15	16	17	18	19	20	21	22	23	24	2	1
831	67	289	288	63	08	445	90	27	525	1344	1995	Gurgunta	51
85	01	43	19	-	-	36	20	-	40	116	225	Golpalli	52
95	42	20	11	-	-	15	03	11	57	77	80	Raidurga	53
87	04	06	12	-	-	12	-	01	69	85	75	Tanmankal	54
32	10	02	09	-	-	07	-	02	16	25	39	Gadgi	55
148	88	31	68	-	-	41	08	-	18	133	175	Paidoddi	56
390	79	62	244	-	04	07	01	09	38	270	355	Yerjunti	57
226	210	09	11	-	-	39	03	-	-	152	205	Bandebhavi	58
363	255	55	54	-	-	56	04	01	-	261	448	Yelgutti	59
181	43	64	77	01	-	42	01	-	-	232	404	Machnoor	60
50	54	05	04	-	-	25	-	-	-	57	75	Hosagudda	61
333	237	96	253	16	07	169	05	01	-	401	498	Goudur	62
13	-	43	-	-	-	18	-	-	01	41	109	Kaddona	63
277	15	69	37	-	-	117	16	01	96	361	706	Roudalbanda	64
103	-	-	-	-	-	08	-	-	108	103	101	Tawag	65
21	09	120	-	01	-	04	-	-	-	65	198	Mallapur	66
128	05	44	42	05	-	49	11	-	01	127	306	Hosur	67
583	91	122	124	48	09	137	16	15	410	654	939	Anwari	68
18	02	29	22	01	-	19	03	06	39	60	59	Chukenhutti	69
141	41	81	123	04	-	119	04	10	93	248	369	Hirenagnur	70
46	11	27	67	09	08	80	36	01	56	116	120	Chikkanagnur	71
182	13	175	43	20	04	131	14	04	267	401	536	Gajjalgutta	72
151	05	111	22	14	07	42	03	07	222	256	343	Chick-hesarur	73
133	133	62	78	11	06	47	33	-	01	129	143	Hire-hesarur	74
263	126	154	155	09	-	29	04	-	181	361	366	Nilogal	75
68	09	35	46	10	04	67	06	23	113	161	201	Veerapur	76
187	03	123	26	63	31	1325	88	60	12	2025	3505	Hutti village	77
182	33	69	55	02	-	82	04	02	85	282	461	Mednapur	78
215	02	224	45	04	-	34	01	05	08	382	780	Gudadanhal	79
234	30	137	248	15	18	99	30	-	04	404	608	Honnahalli	80
180	04	88	98	03	01	35	08	01	01	271	539	Yerdona	81
137	02	238	28	07	-	10	-	-	07	236	556	Phoolbhavi	82
19	06	86	31	03	-	01	-	-	-	98	160	Shilhalli (Tugli)	83
26	02	19	-	-	-	07	-	-	20	25	33	Jaldurga	84
87	-	16	-	03	-	42	-	-	68	91	176	Hanchinal	85
53	08	05	02	01	-	07	01	-	-	49	115	Yalgundi	86
43	05	04	-	02	-	06	-	-	41	40	36	Kadadargaddi	87
87	23	05	03	01	-	47	04	-	10	87	166	Yergodi	88
146	25	127	34	06	-	40	24	-	-	268	465	Gonwatla	89
133	02	95	124	02	-	16	02	-	-	177	244	Guntagola	90
207	02	124	218	03	-	19	03	-	-	225	341	Aidbhavi	91
21	18	06	02	-	-	-	-	-	-	21	18	Ramloti	92
92	05	52	47	-	02	24	64	-	03	152	156	Parampur	93
334	19	134	311	05	01	90	10	01	-	423	575	Devarbhupur	94
351	191	234	182	04	-	203	13	07	170	614	898	Kotha	95
69	21	06	20	-	-	20	20	-	04	43	59	Benchaldoddi	96
11	02	-	08	-	-	04	06	-	02	09	10	Chikaldoddi	97
827	58	607	776	132	56	1612	209	18	237	2652	4455	Maski	98
195	-	442	08	-	-	07	-	-	-	126	337	Medernhal	99
372	33	146	150	37	14	83	04	-	-	449	909	Medikinhal	100
					UN-INHABITED							Antargungi (Small)	101
136	-	23	19	-	-	08	-	-	01	159	293	Antargungi (Big)	102
145	03	120	08	06	-	15	-	-	227	220	295	Nagerbenchi	103
47	01	17	08	-	-	11	-	-	-	45	98	Baggalgudda	104
					UN-INHABITED							Veerapur	105

TALUK: LINGSUGUR (CONTD.)

URBAN/VILLAGE PRIMARY

L.C. No.	Name of Village/Town/ Name or No. of Ward/ Division/Mohalla etc.,	Area of Village in hectares and of Town/ Ward in Km²	No. of Occupied residential houses	No. of House-holds	Total Population (including Institutional & Houseless Population)			Literates		Total Main Workers (I-IX)	
					P	M	F	M	F	M	F
1	2	3	4	5	6	7	8	9	10	11	12
106	Kamandaldinni	218.73	04	04	15	07	08	01	-	03	01
107	Talekhan	2462.06	215	216	1099	533	566	209	40	334	194
108	Desai-Bhogapur	1565.73	135	135	832	409	423	44	10	241	119
109	Yerdoddi	1124.76	78	78	387	199	188	50	07	118	67
110	Hadagali	1637.10	201	202	1307	628	679	126	26	350	29
111	Sompur	237.74				UN-INHABITED					
112	Vyasanandihal	577.05	60	66	427	208	219	71	16	124	74
113	Kannal	664.82	164	164	818	395	423	136	31	226	198
114	Timmapur	1615.01	136	136	909	435	474	82	21	283	218
115	Bailgudda	1584.51	86	88	574	287	287	75	08	171	107
116	Tirthbhavi	560.46	86	86	494	243	251	46	03	151	127
117	Nirloti	408.21	13	13	53	26	27	06	03	14	18
118	Advibhavi (Maski)	255.00	44	44	240	130	110	04	-	61	51
119	Belladamardi	1065.71	51	51	228	110	118	37	03	67	18
120	Benkanhal	234.46	34	34	195	104	91	26	03	63	18
121	Dignaikanbhavi	743.86	64	64	347	164	183	24	05	59	-
122	Mudaldinni	801.53	69	69	449	249	200	63	09	154	41
123	Jakkermadu	1013.75	153	153	1142	567	575	52	03	324	91
124	Sultanpur	567.54	65	65	388	197	191	41	10	124	11
125	Askihal	582.80	37	37	227	116	111	18	-	83	-
126	Maraldinni	974.97	143	144	943	502	441	152	11	300	145
127	Dabbermadu	384.00	23	23	131	63	68	03	-	38	02
128	Nagalopur (D)	134.85				UN-INHABITED					
129	Mattur	2259.09	305	306	1686	824	862	283	63	438	174
130	Kadadarnahal	660.81	77	77	503	247	256	27	05	138	-
131	Gudihal	1011.57	167	167	992	495	497	167	10	269	47
132	Taribhavi	476.82	36	36	210	105	105	11	01	58	08
133	Buddinni	637.86	68	68	351	186	165	75	02	111	-
134	Kuni-Kellur	603.77	189	189	1072	525	547	136	39	309	234
135	Mitti-Kellur	727.37	64	64	345	176	169	51	05	105	63
136	Santikellur	2386.97	387	390	1989	947	1042	335	100	529	418
137	Muslikarlkunti	822.53	94	94	535	281	254	142	33	179	125
138	Bendarkarlkunti	608.42	93	93	505	252	253	88	16	137	53
139	Ankasdoddi	794.31	270	270	1463	727	736	251	59	388	135
140	Mudwal	1110.46	47	47	266	138	128	65	20	75	71
141	Katgal	589.73	97	97	544	278	266	92	11	165	62
142	Venkatapur	990.25	68	68	405	194	211	77	37	110	83
143	Mudgal (Rural)	4661.46	102	102	638	336	302	38	01	184	37
144	Piklihal	534.24	86	86	523	252	271	120	24	153	80
145	Ulimeshwar	523.97	81	81	437	213	224	43	13	135	83
146	Naglapur	369.42	191	191	1111	557	554	78	35	323	236
147	Chattar	1258.47	144	144	850	439	411	99	05	239	52
148	Kumarkhed	1186.92	63	63	321	162	159	25	04	99	04
149	Todki	896.96	52	52	301	161	140	27	-	94	51
150	Heggapur	302.08	24	24	91	42	49	03	-	22	17
151	Vyakarnhal	1372.96	129	129	655	354	301	94	17	186	19
152	Marli	881.99	85	88	421	203	218	61	17	130	25
153	Hunoor	623.09	90	90	388	191	197	98	26	110	01
154	Arya-Bhogapur	581.29	66	66	309	156	153	80	11	93	09
155	Wandali	442.60	81	81	420	210	210	97	23	135	101
156	Ramatnal	974.62	98	102	570	284	286	145	28	165	146
157	Bellihal	1256.07	61	63	324	157	167	61	07	81	39
158	Turadgi	744.43	78	78	377	186	191	94	25	112	74
159	Makapur	714.46	80	80	442	221	221	105	42	123	71
160	Talekat	1139.67	84	84	373	183	190	69	24	102	53

CENSUS ABSTRACT

TALUK: LINGSUGUR (CONTD.)

MAIN WORKERS													
Cultivators (I)		Agricultural Labourers (II)		Household Industry Manufacturing Processing Servicing and Repairs [V] [a]]		Other Workers (III, IV, V b) & VI to IX		Marginal Workers		Non-workers		Name of Village/Town/ Name or No. of Ward/ Division/Mohalla etc.,	L. C. No.
M	F	M	F	M	F	M	F	M	F	M	F		
13	14	15	16	17	18	19	20	21	22	23	24	2	1
02	-	01	01	-	-	-	-	-	-	04	07	Kamandaldinni	106
173	29	100	158	09	01	52	06	03	07	196	365	Talekhan	107
165	18	68	101	02	-	06	-	-	06	168	298	Desai-Bhogapur	108
82	-	22	67	02	-	12	-	-	04	81	117	Yerdoddi	109
288	02	21	22	05	-	36	05	04	236	274	414	Hadagali	110
						UN-INHABITED						Sompur	111
68	08	19	50	02	-	35	16	-	05	84	140	Vyasanandihal	112
141	152	23	30	16	08	46	08	09	05	160	220	Kannal	113
177	117	56	86	04	02	46	13	-	24	152	232	Timmapur	114
99	-	38	103	02	-	32	04	-	01	116	179	Bailgudda	115
84	-	45	125	03	-	19	02	-	-	92	124	Tirthbhavi	116
11	18	03	-	-	-	-	-	-	-	12	09	Nirloti	117
41	38	20	12	-	-	-	01	-	-	69	59	Advibhavi (Maski)	118
51	-	16	16	-	-	-	02	-	-	43	100	Belladamardi	119
46	-	14	18	01	-	02	-	-	-	41	73	Benkanhal	120
50	-	-	-	04	-	05	-	-	-	105	183	Dignaikanbhavi	121
93	05	35	33	04	-	22	03	-	-	95	159	Mudaldinni	122
183	03	129	88	02	-	10	-	-	-	243	484	Jakkermadu	123
119	-	02	11	03	-	-	-	-	-	73	180	Sultanpur	124
92	-	01	-	-	-	-	-	-	-	333	111	Askihal	125
98	01	179	142	03	-	20	02	-	-	202	296	Maraldinni	126
30	-	-	-	-	-	08	02	-	27	25	39	Dabbermadu	127
						UN-INHABITED						Nagalopur (D)	128
260	25	60	123	14	04	104	22	06	267	380	421	Mattur	129
135	-	02	-	01	-	-	-	-	29	109	227	Kadadarnahal	130
168	01	84	45	-	-	17	01	-	-	226	450	Gudihal	131
41	-	17	08	-	-	-	-	-	-	47	97	Taribhavi	132
103	-	-	-	03	-	05	-	-	-	75	165	Buddinni	133
219	131	68	94	09	02	13	07	-	01	216	312	Kuni-Kellur	134
61	19	31	43	02	01	11	-	01	21	70	85	Mitti-Kellur	135
251	151	134	246	31	05	113	16	-	-	418	624	Santikellur	136
65	10	103	115	01	-	10	-	01	-	101	129	Muslikarlkunti	137
109	10	24	43	02	-	02	-	-	03	115	197	Bendarkarlkunti	138
222	15	99	112	08	01	59	07	-	11	339	590	Ankasdoddi	139
37	01	33	69	-	-	05	01	-	03	63	54	Mudwal	140
89	-	73	62	01	-	02	-	-	-	113	204	Katgal	141
74	01	32	81	01	-	03	01	-	-	84	128	Venkatapur	142
135	20	18	06	05	11	26	-	-	25	152	240	Mudgal (Rural)	143
97	24	10	36	01	-	45	20	10	20	89	171	Pikliha1	144
91	49	27	31	01	-	16	03	-	26	78	115	Ulimeshwar	145
185	114	62	112	06	-	70	10	01	06	233	312	Naglapur	146
149	03	71	49	04	-	15	-	-	10	200	349	Chattar	147
77	-	06	04	06	-	10	-	-	-	63	155	Kumarkhed	148
56	11	32	40	-	-	06	-	-	26	67	63	Todki	149
14	09	07	08	-	-	01	-	-	-	20	32	Heggapur	150
131	08	36	09	05	-	14	02	-	-	168	282	Vyakarnhal	151
80	09	42	16	-	-	08	-	-	-	73	193	Marli	152
83	-	12	-	05	-	10	01	-	01	81	195	Hunoor	153
83	01	-	-	01	-	09	08	-	33	63	111	Arya-Bhogapur	154
85	19	32	78	02	-	16	04	-	-	75	109	Wandali	155
81	-	76	145	04	01	04	-	-	-	119	140	Ramatnal	156
62	-	13	37	01	-	05	02	01	10	75	118	Bellihal	157
78	29	12	38	03	-	19	07	01	04	73	113	Turadgi	158
93	59	09	10	06	-	15	02	-	-	98	150	Makapur	159
47	13	37	37	05	01	13	02	-	-	81	137	Talekat	160

TALUK: LINGSUGUR (CONCLD.)

URBAN/VILLAGE PRIMARY

L.C. No.	Name of Village/Town/ Name or No. of Ward/ Division/Mohalla etc..	Area of Village in hectares and of Town/ Ward in Km²	No. of Occupied residential houses	No. of House-holds	Total Population (including Institutional & Houseless Population)			Literates		Total Main Workers (I-IX)	
					P	M	F	M	F	M	F
1	2	3	4	5	6	7	8	9	10	11	12
161	Bannigol	1760.76	267	269	1402	697	705	222	54	388	11
162	Jantapur	1423.43	120	130	688	359	329	109	26	211	24
163	Yerdihal (Khurd)	506.48	74	74	372	184	188	74	16	106	43
164	Adapur	738.40	86	86	492	252	240	150	37	156	46
165	Komlapur	382.52	83	83	524	247	277	130	48	149	47
166	Kansavi	1516.34	206	206	1069	514	555	270	82	319	63
167	Bellihal	574.52	56	56	266	132	134	58	14	76	37
168	Yerdihal (Big)	767.67	99	99	601	302	299	96	46	186	57
169	Amdihal	848.17	224	225	1262	606	656	223	44	324	231
170	Upper-Nandihal	1013.92	133	133	750	365	385	160	36	205	40
171	Lukkihal (Big)	1019.00	91	91	446	231	215	98	10	125	24
172	Lukkihal (Small)	444.71	74	76	473	235	238	75	15	132	58
173	Komnur	694.48	104	104	547	278	269	162	19	141	52
174	Sajjalgud	497.67	114	117	805	536	269	406	41	156	115
175	Bommanhal	952.87	117	117	637	327	310	113	12	154	86
176	Nagarhal	1258.08	388	391	1862	898	964	263	88	498	288
177	Palgaldinni	568.46	89	89	422	205	217	95	62	131	99
178	Halkawatgi	1043.99	190	191	1003	491	512	138	26	258	106
179	Tondihal	635.68	123	123	636	307	329	102	06	176	03
180	Ankanhal	484.49	49	49	259	127	132	62	03	77	83
181	Uppanhal	438.55	66	67	324	169	155	80	22	104	53
182	Mallapur	174.94				UN-INHABITED					
183	Rampur	468.09	50	50	281	144	137	68	22	96	70
184	Tumbalgaddi	227.76	34	35	175	78	97	50	17	48	39
185	Bhogapur	488.34	78	78	371	189	182	79	28	128	-
186	Baiyapur	525.08	93	93	600	318	282	138	16	168	-
187	Bandi-Sunkapur	285.98	52	52	236	120	116	53	02	83	22
188	Khairwadgi	2041.56	176	176	886	457	429	151	14	291	176
189	Advibhavi (Mudgal)	1254.52	118	118	706	353	353	88	11	213	02
190	Killarhutti	1048.95	93	93	533	268	265	74	02	159	16
191	Ashihal	566.38	191	191	1084	511	573	163	57	290	169
192	Kannapur-Hutti	927.70	147	147	844	432	412	121	16	273	28
	URBAN										
16/III	Hatti Gold Mines (NAC)	6.29	1766	1773	9962	5283	4679	3389	1864	2217	115
16/VI	Lingsugur (M)	7.37	3060	3105	16878	8474	8404	3973	1980	4256	1392
	Division No. I	NA	488	492	2812	1355	1457	532	196	736	480
	Division No. II	NA	808	811	4306	2197	2109	1268	757	1118	158
	Division No.III	NA	975	1007	5231	2707	2524	1421	769	1258	283
	Division No. IV	NA	411	411	2281	1125	1156	379	118	547	155
	Division No. V	NA	378	384	2248	1090	1158	373	140	597	316
16/VIII	Mudgal (M)	7.54	1880	1890	11458	5632	5826	2336	1115	2718	874
	Ward No.1	NA	293	294	1926	959	967	493	209	369	65
	Ward No.2	NA	361	361	2025	972	1053	357	198	487	181
	Ward No.3	NA	487	488	2958	1442	1516	667	338	715	252
	Ward No.4	NA	739	747	4549	2259	2290	825	370	1147	376

CENSUS ABSTRACT

TALUK: LINGSUGUR (CONCLD.)

MAIN WORKERS													
Cultivators (I)		Agricultural Labourers (II)		Household Industry Manufacturing Processing Servicing and Repairs [V] [a]]		Other Workers (III, IV, V b) & VI to IX		Marginal Workers		Non-workers		Name of Village/Town/ Name or No. of Ward/ Division/Mohalla etc.,	L. C. No.
M	F	M	F	M	F	M	F	M	F	M	F		
13	14	15	16	17	18	19	20	21	22	23	24	2	1
211	01	83	06	08	-	86	04	-	216	309	478	Bannigol	161
115	02	49	19	10	-	37	03	-	160	148	145	Jantapur	162
80	24	16	14	01	-	09	05	02	75	76	70	Yerdihal (Khurd)	163
80	02	57	43	04	-	15	01	-	-	96	194	Adapur	164
127	05	04	40	06	-	12	02	-	-	98	230	Komlapur	165
184	01	97	60	12	-	26	02	-	25	195	467	Kansavi	166
49	05	21	32	01	-	05	-	-	01	56	96	Bellihal	167
86	05	59	47	09	02	32	03	-	-	116	242	Yerdihal	168
164	17	97	180	28	27	35	07	-	01	282	424	Amdihal	169
108	04	73	35	06	-	18	01	-	100	160	245	Upper-Nandihal	170
75	10	25	07	13	05	12	02	07	74	99	117	Lukkihal (Big)	171
81	02	27	54	-	-	24	02	-	-	103	180	Lukkihal (Small)	172
94	15	33	37	04	-	10	-	-	-	137	217	Komnur	173
77	57	27	53	08	01	44	04	02	003	378	151	Sajjalgud	174
72	27	58	56	03	02	21	01	02	113	171	211	Bommanhal	175
282	159	85	94	38	26	93	09	08	99	392	577	Nagarhal	176
91	42	28	51	07	05	05	01	-	01	74	117	Palgaldinni	177
139	47	93	52	05	-	21	07	-	-	233	406	Halkawatgi	178
102	03	56	-	01	-	17	-	-	-	131	326	Tondihal	179
58	49	10	33	-	-	09	01	-	-	50	49	Ankanhal	180
60	19	16	34	04	-	24	-	02	42	63	60	Uppanhal	181
					UN-INHABITED							Mallapur	182
68	43	15	25	03	-	10	02	01	04	47	63	Rampur	183
30	24	09	14	01	-	08	01	-	03	30	55	Tumbalgaddi	184
85	-	30	-	09	-	04	-	-	86	61	96	Bhogapur	185
104	-	50	-	03	-	11	-	-	02	150	280	Baiyapur	186
62	15	21	07	-	-	-	-	-	-	37	94	Bandi-Sunkapur	187
141	35	48	119	10	09	92	13	01	08	165	245	Khairwadgi	188
188	01	20	01	-	-	05	-	-	-	140	351	Advibhavi (Mudgal)	189
109	-	47	15	02	-	01	01	-	47	109	202	Killarhutti	190
148	09	126	156	01	-	15	04	-	77	221	327	Ashihal	191
184	01	49	24	-	-	40	03	01	155	158	229	Kannapur-Hutti	192
												URBAN	
04	-	06	-	09	-	2198	115	16	06	3050	4558	Hatti Gold Mines(NAC)	16/III
1229	299	609	816	176	28	2242	249	45	280	4173	6732	Lingsugur (M)	16/VI
376	151	160	272	16	10	184	47	18	57	601	920	Division No. I	
79	18	66	45	46	07	927	88	08	19	1071	1932	Division No. II	
98	13	166	189	61	03	933	78	09	55	1440	2186	Division No.III	
381	66	89	76	17	-	60	13	05	83	573	918	Division No. IV	
295	51	128	234	36	08	138	23	05	66	488	776	Division No. V	
1003	137	405	523	161	88	1149	126	17	187	2897	4765	Mudgal (M)	16/VIII
112	05	45	56	11	-	201	04	-	-	590	902	Ward No.1	
224	40	80	106	20	09	163	26	-	73	485	799	Ward No.2	
169	38	124	159	62	21	360	34	11	60	716	1204	Ward No.3	
498	54	156	202	68	58	425	62	06	54	1106	1860	Ward No.4	

MANVI TALUK

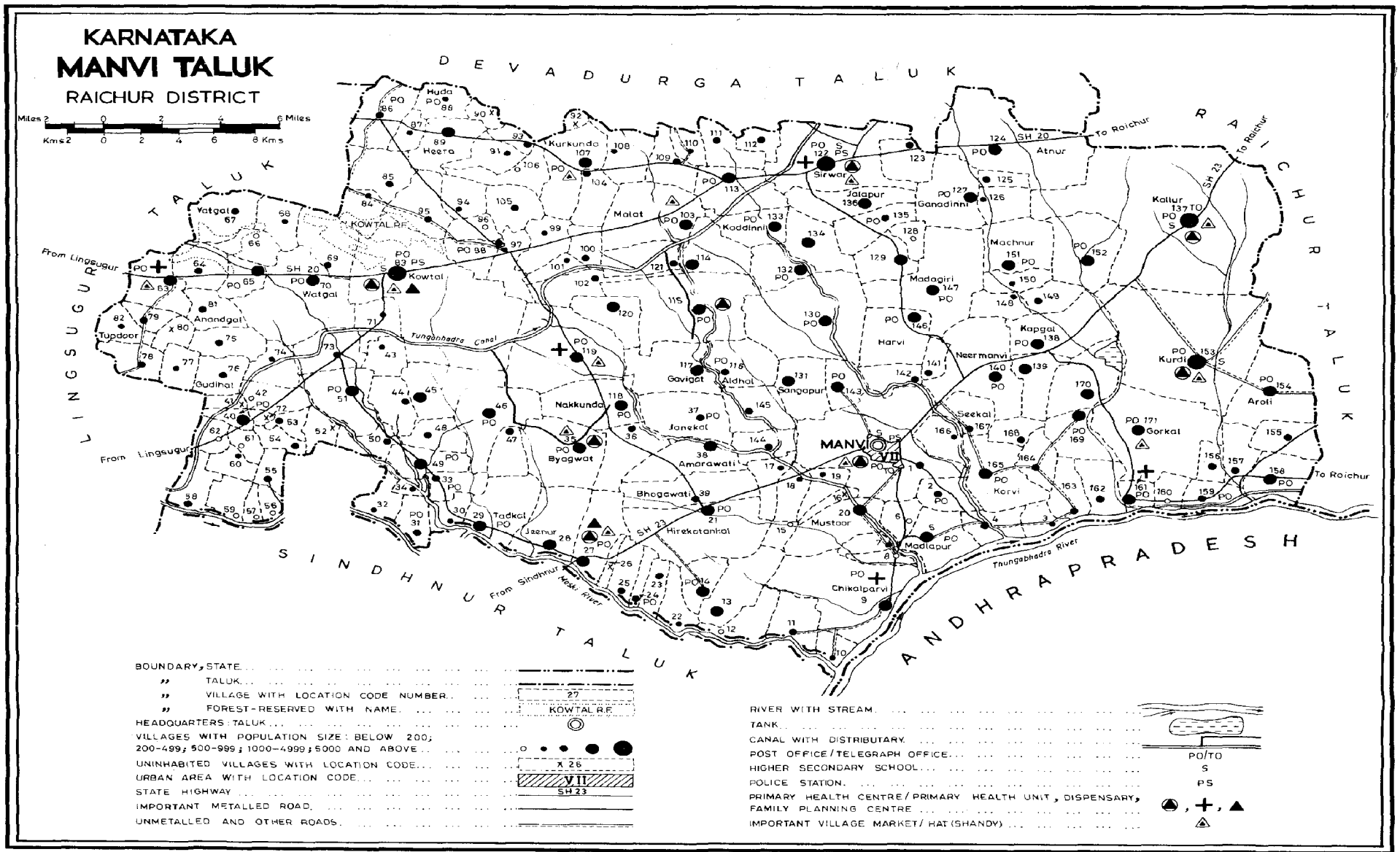

Based upon Survey of India map with the permission of the Surveyor General of India.

© Government of India Copyright, 1986.

ALPHABETICAL LIST OF VILLAGES

TALUK : MANVI

Sl. No.	Name of Village	1981 Census L.C. No.	Population 1971	Population 1981
1	2	3	4	5
1	Advi Khanapur	155	499	594
2	Aldhal	116	698	784
3	Amarawati (Amrawati)	38	793	1068
4	Ameengad	65	1617	1756
5	Anandgal	81	972	952
6	Arnalli	162	713	760
7	Aroli	154	2303	2570
8	Atnur	124	2102	2321
9	Badlapur	34	190	215
10	Bagalwad	119	2921	4022
11	Bailmarchad	170	1060	1317
12	Ballatgi	115	2336	3410
13	Bapur	166	112	238
14	Basapur	73	749	943
15	Belwat	32	172	290
16	Benchamardi	78	600	510
17	Bettadur	139	877	1353
18	Bevinur	150	245	268
19	Bhogawati	39	772	997
20	Bommanahal (Bomanhal)	149	795	915
21	Bomsandoddi	92	..	..
22	Buddinni (Umli)	8	51	57
23	Buddinni (Umli)	87	436	405
24	Bullapur	106	189	119
25	Burhanpur	6	150	184
26	Byagwat	35	1970	2416
27	Chagbhavi	134	1198	2628
28	Chikalparvi	9	1550	1809
29	Chikkabadardinni	101	284	272
30	Chikkadinni	44	501	761
31	Chikkahangi	97	244	236
32	Chikkaudbal	52	..	..
33	Chikkotankal	13	1319	1200
34	Chilkaragi	75	496	501
35	Chimlapur	142	510	608
36	Chincharki (Chinchirki)	86	826	875
37	Daddal	3	421	476
38	Devipur	22	383	460
39	Dewatgal	102	367	512
40	Dhotarbanda	30	369	495
41	Donmardi	47	599	753
42	Donmardi	91	316	267
43	Eklaspur	69	623	660
44	Eralgaddi	23	503	599
45	Ganadinni	127	1036	1294
46	Gavigat	117	671	1165
47	Goge Hebbal	43	471	493
48	Goldinni	100	569	666
49	Gorkal	171	1914	2022
50	Govindoddi	141	458	661
51	Gud-Dinni (Umli)	96	104	155
52	Gud-Dinni (Khalsa)	130	1383	1496
53	Gudihal	76	716	738
54	Halapur	40	904	1357
55	Halli	128	143	172
56	Hanchanhal	56	72	142
57	Harvapur	79	575	596
58	Harvi	146	2189	3630
59	Heera (Heer)	89	1031	1370
60	Hilalpur	77	240	212
61	Hire-Badar dinni	120	714	1007
62	Hiredinni	45	596	1138
63	Hire hangi	98	1004	993
64	Hire Kadboor	58	454	578
65	Hire Kotankal	21	3297	4931
66	Hokrani	152	1046	1237
67	Hosur (Umli)	14	1128	1238
68	Hosur (Nugdoni)	114	555	1171
69	Huda	88	315	328
70	Hunched	110	358	370
71	Hussainpur	95	603	668
72	Irkal	74	263	311
73	Jakkal dinni	123	617	924
74	Jalapur	136	411	1369
75	Jambaldinni	132	805	1028
76	Janekal	37	983	886
77	Jangamarhalli	53	374	570
78	Jeenur	28	1011	1311
79	Jinnapur	60	333	445
80	Joladarasi	42	..	166
81	Jukur	159	521	653
82	Jutlahal (Jutalhal)	72	..	..
83	Jutlapur	15	..	93
84	Kabberhal	57	..	100
85	Kachapur	68	308	392
86	Kaddinni	133	691	1181
87	Kalamgere	105	627	525
88	Kallur	137	5544	5372
89	Kambalanetti (Kamalat)	156	520	550
90	Kapgal	138	1795	2021
91	Kardigud	143	1120	1546
92	Karegudda (Karegud)	36	654	984
93	Kasan doddi	93	757	557
94	Katarki	4	931	961
95	Kharabadinni	24	758	875
96	Korvi	165	1141	1038
97	Kotekal	64	694	667
98	Kowtal	83	6455	7750
99	Kumdhal	16	..	..
100	Kurdi	153	5606	6579
101	Kurkunda	107	1363	1464
102	Lakkam dinni	135	597	855
103	Machnur	151	939	1097
104	Madagiri (Madgiri)	147	2763	3352
105	Madlapur	5	1557	1885
106	Malat	103	1308	1564
107	Malkapur	50	462	689
108	Malladgudda (Maladgud)	46	1124	1396
109	Malligmadu	145	469	604
110	Manvi (Rural)	1	139	661
111	Marat	112	887	857
112	Markamdinni	49	897	1057
113	M.Ramal dinni	61	46	49
114	Muddamgaddi	25	590	708
115	Murharpur	168	416	691
116	Murkiguda (Murkigud)	111	355	572
117	Mustoor	20	861	1010
118	Nagaldinni	62	42	120
119	Nakkunda	118	1042	1304
120	Nalgamdinni (Nalgundinni)	12	143	171

ALPHABETICAL LIST OF VILLAGES

TALUK : MANVI

Sl. No.	Name of Village	1981 Census L.C. No.	Population 1971	Population 1981
1	2	3	4	5
121	Nandihal (Khalsa)	17	396	493
122	Nandihal	41	..	..
123	Narbanda	109	600	772
124	Naslapur	144	395	593
125	Nawalkal	113	852	1168
126	Neermanvi	140	2671	3813
127	Nelkola	66	114	116
128	Nugdoni	121	380	512
129	Pamankallur	63	1696	1776
130	Pannur jagir[Pannur (Khalsa)]	11	718	832
131	Pannur (Umli)	163	700	732
132	Parasapur (Parsapur)	71	221	252
133	Patakam doddi (Patkan Doddi)	104	344	604
134	Potanhal	27	1365	2143
135	Potapur	99	441	436
136	Rabbankal	2	633	868
137	Rajalbanda	161	932	1024
138	Rajaldinni	18	398	436
139	Rajoli	158	1573	1747
140	Rangdhal	7	336	358
141	Sadapur	164	892	935
142	Saidapur	94	511	491
143	Sangapur	131	1163	1918
144	San hosur	129	1151	1521
145	Seekal	167	371	963
146	Shakapur	125	866	715
147	Singaddinni	126	111	217
148	Sirwar	122	6084	9153
149	S.Ramal dinni	59	49	94
150	Sunkeshwara	169	1897	2288
151	Sunknoor	48	500	668
152	Tadkal	29	860	1253
153	Tammapur	160	113	146
154	Timmapur	84	379	279
155	Togalgal	80	..	..
156	Toppal doddi	85	461	515
157	Toral dinni	51	927	1444
158	Tuggal dinni	55	406	607
159	Tupdoor	82	449	410
160	Tupdur (Khalsa)	148	204	233
161	Udbal	33	540	748
162	Uralgaddi	26	3	..
163	Utaknur	31	916	932
164	Wadwatti (Wadwadti)	108	416	289
165	Walkam dinni	157	866	970
166	Watgal	70	1059	1078
167	Yapala parti	90	..	..
168	Yarmal doddi	19	240	338
169	Yatgal	67	596	657
170	Yeddal dinni (Yedal Dinni)	54	410	608
171	Yedival	10	436	457

MANVI TALUK

TALUK: MANVI

URBAN/VILLAGE PRIMARY

L.C. No.	Name of Village/Town/ Name or No. of Ward/ Division/Mohalla etc.,		Area of Village in hectares and of Town/ Ward in Km²	No. of Occupied residential houses	No. of House-holds	Total Population (including Institutional & Houseless Population)			Literates		Total Main Workers (I-IX)	
						P	M	F	M	F	M	F
1	2		3	4	5	6	7	8	9	10	11	12
	MANVI TALUK	T	1791.4	36447	37101	201311	100957	100354	30407	10729	59461	29916
		R	1788.9	32568	33197	179966	90191	89775	26166	8493	53670	27026
		U	2.5	3879	3904	21345	10766	10579	4241	2236	5791	2890
	RURAL											
1	Manvi (Rural)		4200.20	141	141	661	360	301	127	76	234	68
2	Rabbankal		599.91	168	168	868	441	427	125	93	292	25
3	Daddal		517.30	89	89	476	236	240	33	09	150	65
4	Katarki		712.10	169	169	961	483	478	79	16	316	174
5	Madlapur		1280.61	366	369	1885	940	945	210	57	588	501
6	Burhanpur		462.16	28	28	184	84	100	15	-	44	-
7	Rangdhal		363.57	54	54	358	172	186	08	-	76	-
8	Buddinni (Umli)		321.53	08	08	57	26	31	10	02	13	-
9	Chikalparvi		3180.77	368	368	1809	924	885	201	102	526	87
10	Yedival		473.62	85	85	457	217	240	33	01	141	98
11	Pannurjagir		855.58	147	152	832	435	397	140	19	275	233
12	Nalgamdinni		834.12	31	31	171	88	83	10	-	49	31
13	Chikkotankal		1245.99	211	211	1200	601	599	111	29	392	306
14	Hosur (Umli)		667.12	221	222	1238	600	638	176	50	374	250
15	Jutlapur		308.53	27	27	93	44	49	21	10	35	12
16	Kumdhal						UN-INHABITED					
17	Nandihal (Khalsa)		583.58	92	92	493	242	251	105	24	127	62
18	Rajaldinni		630.12	64	64	436	228	208	93	21	146	99
19	Yarmaldoddi		492.25	56	56	338	158	180	63	33	96	75
20	Mustoor		1358.40	165	165	1010	492	518	89	18	280	44
21	Hirekotankal		2848.95	922	924	4931	2483	2448	766	321	1472	627
22	Devipur		590.25	87	91	460	220	240	86	07	139	143
23	Eralgaddi		458.46	96	98	599	303	296	80	16	174	106
24	Kharabadinni		260.75	166	166	875	436	439	146	38	263	122
25	Muddamgaddi		641.79	132	138	708	347	361	146	40	202	112
26	Uralgaddi		194.27				UN-INHABITED					
27	Potanhal		1463.64	377	385	2143	1057	1086	279	92	615	324
28	Jeenur		1520.77	243	243	1311	681	630	214	76	395	212
29	Tadkal		1486.43	232	232	1253	642	611	150	31	402	200
30	Dhotarbanda		496.17	79	84	495	243	252	63	15	148	127
31	Utaknur		555.33	161	161	932	473	459	168	41	282	155
32	Belwat		482.23	48	48	290	144	146	12	-	75	64
33	Udbal		606.78	127	129	748	376	372	106	11	227	146
34	Badlapur		165.22	45	45	215	107	108	33	14	56	54
35	Byagwat		1882.64	459	464	2416	1198	1218	470	192	750	430
36	Karegudda		1047.10	176	176	984	495	489	100	22	348	277
37	Janekal		1476.56	170	170	886	451	435	157	28	267	53
38	Amarawati		1236.76	190	193	1068	531	537	156	64	302	74
39	Bhogawati		1187.45	177	177	997	485	512	171	36	306	220
40	Halapur		303.62	220	226	1357	640	717	221	62	363	333
41	Nandihal		217.31				UN-INHABITED					
42	Joladarasi		656.02	29	29	166	76	90	58	46	51	03
43	Gogehebbal		524.47	99	99	493	251	242	48	09	146	04
44	Chikkadinni		779.15	118	123	761	356	405	138	43	222	176
45	Hiredinni		1397.15	226	229	1138	561	577	142	32	317	245
46	Malladgudda		1634.33	227	227	1396	716	680	163	10	486	310
47	Donamaradi		602.58	140	140	753	379	374	133	15	227	245
48	Sunknoor		722.49	123	123	668	341	327	155	20	191	59
49	Markamdinni		659.62	173	174	1057	534	523	95	14	305	131
50	Malkapur		531.95	115	115	689	337	352	89	05	198	175

CENSUS ABSTRACT

TALUK: MANVI

MAIN WORKERS													
Cultivators (I)		Agricultural Labourers (II)		Household Industry Manufacturing Processing Servicing and Repairs [V] [a]]		Other Workers (III, IV, V [b] & VI to IX		Marginal Workers		Non-workers		Name of Village/Town/ Name or No. of Ward/ Division/Mohalla etc..	L. C. No.
M	F	M	F	M	F	M	F	M	F	M	F		
13	14	15	16	17	18	19	20	21	22	23	24	2	1
26895	3720	23688	24907	1129	261	7749	1028	261	6408	41235	64030	T MANVI TALUK	
25884	3441	21758	22588	964	202	5064	795	234	6313	36287	56436	R	
1011	279	1930	2319	165	59	2685	233	27	95	4948	7594	U	
140	16	72	48	08	02	14	02	11	51	115	182	Manvi (Rural)	1
144	-	133	19	-	-	15	06	-	-	149	402	Rabbankal	2
58	01	91	62	-	-	01	02	-	02	86	173	Daddal	3
202	103	98	71	-	-	15	-	-	-	168	304	Katarki	4
208	22	343	473	02	01	35	05	06	21	346	423	Madlapur	5
40	-	04	-	-	-	-	-	-	-	40	100	Burhanpur	6
76	-	-	-	-	-	-	-	-	-	96	186	Rangdhal	7
13	-	-	-	-	-	-	-	-	-	13	31	Buddinni (Umli)	8
383	02	126	85	-	-	17	-	-	-	398	798	Chikalparvi	9
66	-	68	98	-	-	07	-	-	-	76	142	Yedival	10
38	-	223	223	04	01	10	09	-	-	160	164	Pannurjagir	11
43	13	06	18	-	-	-	-	-	-	39	52	Nalgamdinni	12
182	66	152	222	02	01	56	17	-	-	209	293	Chikkotankal	13
164	21	181	228	14	-	15	01	-	-	226	388	Hosur (Umli)	14
27	-	08	12	-	-	-	-	-	-	09	37	Jutlapur	15
						UN-INHABITED						Kumdhal	16
60	03	64	57	-	-	03	02	-	-	115	189	Nandihal (Khalsa)	17
64	09	80	90	-	-	02	-	-	440	82	69	Rajaldinni	18
54	10	36	59	-	-	06	06	-	-	62	105	Yarmaldoddi	19
224	19	48	23	-	-	08	02	-	94	212	380	Mustoor	20
582	53	680	538	26	03	184	33	06	39	1005	1782	Hirekotankal	21
65	-	48	138	04	-	22	05	-	-	81	97	Devipur	22
79	-	79	104	03	-	13	02	-	26	129	164	Eralgaddi	23
114	01	96	117	12	-	41	04	04	27	169	290	Kharabadinni	24
98	03	78	107	03	-	23	02	-	08	145	241	Muddamgaddi	25
						UN-INHABITED						Uralgaddi	26
237	64	216	227	08	03	154	30	09	126	433	636	Potanhal	27
180	12	184	193	02	01	29	06	22	71	264	347	Jeenur	28
167	18	209	180	03	-	23	02	-	81	240	330	Tadkal	29
76	38	48	80	01	-	21	09	-	04	95	121	Dhotarbanda	30
188	98	75	50	06	05	13	02	-	-	191	304	Utakmur	31
48	37	27	27	-	-	-	-	-	-	69	82	Belwat	32
119	67	43	70	06	-	59	09	06	49	143	177	Udbal	33
43	11	05	28	02	10	06	05	-	-	51	54	Badlapur	34
370	52	277	361	15	01	88	16	-	10	448	778	Byagwat	35
34	-	307	277	-	-	07	-	-	-	147	212	Karegudda	36
113	08	142	41	02	01	10	03	01	04	183	378	Janekal	37
182	-	97	73	06	01	17	-	02	84	227	379	Amarawati	38
211	20	65	192	04	04	26	04	01	01	178	291	Bhogawati	39
148	15	169	317	02	-	44	01	-	-	277	384	Halapur	40
						UN-INHABITED						Nandihal	41
44	-	06	03	-	-	01	-	-	-	25	87	Joladarasi	42
110	-	25	-	05	04	06	-	-	-	105	238	Gogehebbal	43
125	46	80	122	07	03	10	05	-	03	134	226	Chikkadinni	44
213	52	44	142	03	04	57	47	-	-	244	332	Hiredinni	45
115	25	355	283	06	02	10	-	-	-	230	370	Malladgudda	46
136	05	81	239	-	01	10	-	-	-	152	129	Donamaradi	47
123	-	61	57	02	02	05	-	01	-	149	268	Sunknoor	48
248	12	52	119	-	-	05	-	-	-	229	392	Markamdinni	49
93	02	89	172	-	-	16	01	-	-	139	177	Malkapur	50

TALUK: MANVI (CONTD.)

URBAN/VILLAGE PRIMARY

L.C. No.	Name of Village/Town/ Name or No. of Ward/ Division/Mohalla etc.,	Area of Village in hectares and of Town/ Ward in Km²	No. of Occupied residential houses	No. of House-holds	Total Population (including Institutional & Houseless Population)			Literates		Total Main Workers (I-IX)	
					P	M	F	M	F	M	F
1	2	3	4	5	6	7	8	9	10	11	12
51	Toraldinni	1324.00	267	267	1444	709	735	174	52	419	332
52	Chikkaudbal	372.99				UN-INHABITED					
53	Jangamarhalli	342.08	103	103	570	287	283	102	17	162	104
54	Yeddaldinni	474.60	93	93	608	312	296	109	39	179	132
55	Tuggaldinni	376.26	107	107	607	325	282	122	32	212	125
56	Hanchanhal	326.12	24	24	142	67	75	18	05	48	38
57	Kabberhal	263.41	17	17	100	47	53	21	12	28	08
58	Hirekadboor	777.19	95	96	578	280	298	135	47	162	140
59	S. Ramaldinni	543.92	14	14	94	51	43	10	04	26	21
60	Jinnapur	337.03	85	85	445	213	232	47	08	141	106
61	M. Ramaldinni	297.08	09	09	49	25	24	-	-	16	13
62	Nagaldinni	359.24	15	15	120	57	63	14	02	39	27
63	Pamankallur	1053.44	346	347	1776	873	903	255	77	500	269
64	Kotekal	892.22	126	127	667	344	323	119	25	190	06
65	Ameengad	529.79	307	308	1756	857	899	420	95	509	186
66	Nelkola	581.11	18	18	116	62	54	02	-	33	12
67	Yatgal	1111.43	118	118	657	325	332	49	01	184	101
68	Kachapur	635.65	61	61	392	217	175	26	-	146	72
69	Ekalasapur	1145.00	117	117	660	323	337	133	30	171	63
70	Watgal	2888.80	185	185	1078	548	530	188	37	308	109
71	Parasapur	638.16	36	43	252	132	120	44	05	68	14
72	Jutlahal	74.75				UN-INHABITED					
73	Basapur	1035.45	161	161	943	475	468	202	59	276	75
74	Irkal	685.16	55	55	311	152	159	58	21	75	47
75	Chilkaragi	793.24	95	95	501	254	247	94	25	139	44
76	Gudihal	671.56	116	116	738	368	370	170	33	229	182
77	Hilalpur	517.94	34	34	212	109	103	39	04	54	10
78	Benchamaradi	729.36	96	96	510	252	258	64	04	160	48
79	Harvapur	336.14	109	109	596	311	285	113	24	169	86
80	Togalgal	386.59				UN-INHABITED					
81	Anandgal	716.57	160	160	952	480	472	239	58	258	187
82	Tupdoor	510.94	82	82	410	203	207	45	04	112	58
83	Kowtal	6100.98	1363	1364	7750	3972	3778	1427	600	2363	755
84	Timmapur	590.68	45	45	279	146	133	26	06	91	40
85	Toppaldoddi	1085.71	103	103	515	268	247	98	20	146	88
86	Chincharaki	1042.13	149	149	875	434	441	124	25	248	241
87	Buddinni (Umli)	39.76	69	69	405	199	206	58	01	122	85
88	Huda	546.62	64	64	328	156	172	13	03	102	15
89	Heera	1104.73	272	273	1370	667	703	178	33	378	141
90	Yapalaparti	238.11				UN-INHABITED					
91	Dommardi	602.58	58	58	267	137	130	41	01	78	45
92	Bomsandoddi	104.97				UN-INHABITED					
93	Kasandoddi	262.63	94	94	557	269	288	48	07	191	125
94	Saidapur	601.17	81	81	491	253	238	49	-	162	112
95	Hussainpur	1076.93	117	117	668	345	323	89	01	216	104
96	Guddinni (Umli)	367.51	24	24	155	83	72	20	03	52	-
97	Chikka Hangi	670.28	52	52	236	111	125	38	07	63	03
98	Hire Hangi	731.63	177	177	993	479	514	107	23	263	80
99	Potapur	807.89	73	73	436	215	221	40	09	139	48
100	Goldinni	484.17	117	117	666	304	362	90	09	179	18
101	Chikka Badardinni	321.46	54	54	272	130	142	33	06	77	13
102	Dewatgal	730.27	87	87	512	266	246	66	15	153	114
103	Malat	2055.65	297	297	1564	801	763	246	69	462	247
104	Patakamdoddi	875.27	106	106	604	294	310	56	26	180	29
105	Kalamgere	817.87	102	102	525	265	260	77	20	156	92

CENSUS ABSTRACT

TALUK: MANVI (CONTD.)

MAIN WORKERS													
Cultivators (I)		Agricultural Labourers (II)		Household Industry Manufacturing Processing Servicing and Repairs [V[a)]]		Other Workers (III, IV, V b) & VI to IX		Marginal Workers		Non-workers		Name of Village/Town/ Name or No. of Ward/ Division/Mohalla etc.,	L. C. No.
M	F	M	F	M	F	M	F	M	F	M	F		
13	14	15	16	17	18	19	20	21	22	23	24	2	1
156	19	227	302	03	01	33	10	-	-	290	403	Toraldinni	51
					UN-INHABITED							Chikkaudbal	52
97	19	53	84	02	-	10	01	-	-	125	179	Jangamarhalli	53
98	22	70	100	03	02	08	08	-	-	133	164	Yeddaldinni	54
119	40	80	80	01	-	12	05	-	-	113	157	Tuggaldinni	55
26	15	15	22	-	-	07	01	-	-	19	37	Hanchanhal	56
16	-	09	08	-	-	03	-	-	-	19	45	Kabberhal	57
85	03	71	137	-	-	06	-	-	01	118	157	Hirekadboor	58
16	01	07	20	-	-	03	-	-	-	25	22	S. Ramaldinni	59
48	03	86	103	-	-	07	-	-	-	72	126	Jinnapur	60
04	01	12	12	-	-	-	-	-	-	09	11	M. Ramaldinni	61
13	02	25	25	-	-	01	-	-	-	18	36	Nagaldinni	62
252	48	108	193	22	05	118	23	02	106	371	528	Pamankallur	63
144	04	34	03	03	-	09	01	-	164	154	151	Kotekal	65
325	48	104	133	07	-	73	05	02	288	346	425	Ameengad	65
19	-	14	12	-	-	-	-	-	-	29	42	Nelkola	66
118	02	60	94	04	01	02	04	-	01	141	230	Yatgal	67
55	-	89	72	-	-	02	-	-	01	71	102	Kachapur	68
72	03	61	51	01	02	37	07	05	77	147	197	Eklasapur	69
226	01	70	106	01	-	11	02	-	105	240	316	Watgal	70
20	-	48	14	-	-	-	-	-	-	64	106	Parasapur	71
					UI-INHABITED							Jutlahal	72
110	-	133	75	01	-	32	-	-	08	199	385	Basapur	73
37	02	38	45	-	-	-	-	-	-	77	112	Irkal	74
106	05	30	39	01	-	02	-	-	-	115	203	Chilkaragi	75
94	06	124	175	01	-	10	01	01	04	138	184	Gudihal	76
27	-	23	10	02	-	02	-	-	09	55	84	Hilalpur	77
72	-	75	48	01	-	12	-	02	29	90	181	Benchamaradi	78
80	02	78	83	02	-	09	01	01	03	141	196	Harvapur	79
					UN-INHABITED							Togalgal	80
124	18	113	160	01	-	20	09	-	-	222	285	Anandgal	81
74	-	29	56	-	-	09	02	-	-	91	149	Tupdoor	82
1197	69	722	640	72	08	372	38	01	07	1608	3016	Kowtal	83
74	32	15	08	01	-	01	-	07	13	48	80	Timmapur	84
125	69	14	19	04	-	03	-	03	15	119	144	Toppaldoddi	85
111	31	64	181	19	05	54	24	-	02	186	198	Chincharaki	86
76	46	20	35	03	-	23	04	04	25	73	96	Buddinni(Umli)	87
71	06	20	08	05	-	06	01	01	49	53	108	Huda	88
200	15	105	105	10	06	63	15	18	101	271	461	Heera	89
					UN-INHABITED							Yapalaparti	90
55	32	12	11	-	-	11	02	01	08	58	77	Donmmardi	91
					UN-INHABITED							Bomsandoddi	92
120	50	60	75	06	-	05	-	-	-	78	163	Kasandoddi	93
119	22	40	87	02	02	01	01	-	-	91	126	Saidapur	94
120	02	71	97	01	-	24	05	-	-	129	219	Hussainpur	95
38	-	07	-	04	-	03	-	-	-	31	72	Guddinni (Umli)	96
52	10	02	02	01	-	08	-	-	15	48	107	Chikka Hangi	97
226	-	20	78	05	-	12	02	-	-	216	434	Hire Hangi	98
88	-	35	46	05	-	11	02	-	-	76	173	Potapur	99
131	-	30	18	05	-	13	-	-	-	125	344	Goldinni	100
39	-	33	13	-	-	05	-	-	-	53	129	Chikka Badardinni	101
110	13	35	101	02	-	06	-	-	-	113	132	Dewatgal	102
140	37	231	204	19	02	72	04	01	04	338	512	Malat	103
89	-	60	24	03	-	28	05	02	173	112	108	Patakamdoddi	104
98	19	39	71	05	01	14	01	-	19	109	149	Kalamgere	105

TALUK: MANVI (CONTD.)

URBAN/VILLAGE PRIMARY

L.C. No.	Name of Village/Town/ Name or No. of Ward/ Division/Mohalla etc..	Area of Village in hectares and of Town/ Ward in Km²	No. of Occupied residential houses	No. of House-holds	Total Population (including Institutional & Houseless Population)			Literates		Total Main Workers (I-IX)	
					P	M	F	M	F	M	F
1	2	3	4	5	6	7	8	9	10	11	12
106	Bullapur	822.15	22	22	119	63	56	19	-	46	21
107	Kurkunda	1529.54	240	240	1464	718	476	147	33	438	136
108	Wadwatti	913.78	66	66	289	140	149	40	10	78	14
109	Narbanda	762.78	153	153	772	412	360	79	06	224	100
110	Hunched	476.82	59	59	370	180	190	25	02	94	18
111	Murkiguda	769.57	114	114	572	286	286	30	02	166	64
112	Marat	373.76	161	161	857	415	442	98	09	249	01
113	Nawalkal	1408.85	228	228	1168	595	573	123	39	355	142
114	Hosur (Nugdoni)	1238.25	236	236	1171	618	553	209	76	425	97
115	Ballatgi	3015.95	640	640	3410	1703	1707	476	184	1080	599
116	Aldhal	1126.35	137	137	784	388	396	99	26	251	-
117	Gavigat	1664.66	216	216	1165	560	605	166	76	334	186
118	Nakkunda	1565.54	227	227	1304	632	672	207	44	411	352
119	Bagalwad	3033.85	668	695	4022	2077	1945	435	164	1162	674
120	Hirebadardinni	816.29	201	201	1007	504	503	76	22	337	341
121	Nugdoni	824.86	89	96	512	242	270	76	21	158	78
122	Sirwar	2902.83	1747	1769	9153	4616	4537	1786	800	2637	829
123	Jakkaldinni	680.03	160	160	924	468	456	193	52	238	56
124	Atnur	3584.43	429	440	2321	1150	1171	377	106	605	291
125	Shakapur	295.29	137	137	715	334	381	131	25	213	161
126	Singaddinni	691.26	39	39	217	115	102	49	30	69	30
127	Ganadinni	1445.24	240	265	1294	674	620	190	53	386	227
128	Halli	338.04	34	34	172	82	90	06	04	47	39
129	San Hosur	819.35	271	274	1521	753	768	185	54	472	328
130	Guddinni (Khalasa)	3391.16	475	488	2496	1293	1203	285	134	775	150
131	Sangapur	1079.89	346	349	1918	945	973	252	101	583	437
132	Jambaldinni	823.02	176	180	1028	526	502	136	55	339	133
133	Kaddinni	816.99	217	225	1181	575	606	118	42	365	120
134	Chagbhavi	1149.23	489	500	2628	1345	1283	427	139	809	233
135	Lakkamdinni	829.41	143	143	855	429	426	93	33	279	149
136	Jalapur	1120.63	277	277	1369	715	654	205	130	456	145
137	Kallur	8889.76	993	994	5372	2696	2676	833	328	1611	923
138	Kapgal	1765.43	359	364	2021	995	1026	340	120	596	487
139	Bettadur	867.18	266	267	1353	646	707	192	69	369	301
140	Neermanvi	2524.98	718	722	3813	1940	1873	352	147	1163	804
141	Govindoddi	326.06	126	126	661	327	334	54	26	227	198
142	Chimlapur	589.39	114	114	608	302	306	115	37	163	95
143	Kardigud	498.25	294	295	1546	733	813	181	55	427	369
144	Naslapur	721.34	99	99	593	282	311	50	05	157	30
145	Malligmadu	987.15	115	115	604	302	302	85	33	224	164
146	Harvi	1461.80	658	663	3630	1810	1820	586	272	1036	754
147	Madagiri	2791.17	692	692	3352	1668	1684	583	202	1052	628
148	Tupdur Khalsa	559.16	45	45	233	109	124	18	02	75	24
149	Bommanahal	549.33	126	138	915	440	475	128	24	259	06
150	Bevinur	377.18	39	39	268	141	127	47	28	94	05
151	Machnur	1348.78	181	189	1097	571	526	302	80	332	99
152	Hokrani	1741.86	212	262	1237	606	631	184	61	365	267
153	Kurdi	5773.70	1086	1402	6579	3249	3330	1039	429	1843	598
154	Aroli	2086.84	413	413	2570	1310	1260	362	86	702	512
155	Advi Khanapur	798.67	97	100	594	312	282	91	20	180	160
156	Kambalanetti	441.04	93	93	550	279	271	70	12	149	114
157	Walkamdinni	591.92	161	161	970	486	484	119	23	272	25
158	Rajoli	995.00	278	278	1747	891	856	349	46	545	05
159	Jukur	678.88	118	118	653	323	330	68	28	178	121
160	Tammapur	467.30	23	23	146	75	71	03	-	34	27
161	Rajalbanda	317.10	162	162	1024	525	499	136	33	272	209
162	Arnalli	824.06	156	159	760	382	378	93	23	208	158
163	Pannur (Umli)	706.07	132	132	732	360	372	128	57	192	45
164	Sadapur	611.08	168	168	935	471	464	44	11	272	126
165	Korvi	1657.89	196	196	1038	510	528	26	05	312	176

CENSUS ABSTRACT

TALUK: MANVI (CONTD.)

MAIN WORKERS													
Cultivators (I)		Agricultural Labourers (II)		Household Industry Manufacturing Processing Servicing and Repairs [V] [a]]		Other Workers (III, IV, V b) & VI to IX		Marginal Workers		Non-workers		Name of Village/Town/ Name or No. of Ward/ Division/Mohalla etc.,	L. C. No.
M	F	M	F	M	F	M	F	M	F	M	F		
13	14	15	16	17	18	19	20	21	22	23	24	2	1
41	15	03	06	01	-	01	-	-	-	17	35	Bullapur	106
292	89	51	42	04	-	91	05	-	177	280	433	Kurkunda	107
53	-	07	13	-	-	18	01	-	17	62	118	Wadwatti	108
149	14	60	85	02	-	13	01	-	108	188	152	Narbanda	109
73	-	09	18	08	-	04	-	-	87	86	85	Hunched	110
146	25	19	38	-	-	01	01	02	01	118	221	Murkiguda	111
188	-	50	-	02	-	09	01	-	242	166	199	Marat	112
216	33	108	107	06	01	25	01	10	176	230	255	Nawalkal	113
227	01	153	93	29	-	16	03	05	276	188	180	Hosur (Nugdoni)	114
484	68	463	514	28	05	105	12	10	125	613	983	Ballatgi	115
166	-	77	-	02	-	06	-	-	14	137	382	Aldhal	116
132	08	147	171	14	06	41	01	02	133	224	286	Gavigat	117
107	01	231	336	27	05	46	10	-	38	221	282	Nakkunda	118
499	89	574	551	06	02	83	32	01	-	914	1271	Bagalwad	119
258	178	38	162	02	01	39	-	-	-	167	162	Hirebadardinni	120
68	04	66	74	11	-	13	-	-	83	84	109	Nugdoni	121
664	70	1042	668	132	17	799	74	18	648	1961	3060	Sirwar	122
27	01	191	53	06	-	14	02	-	-	230	400	Jakkaldinni	123
289	19	252	268	11	-	53	04	16	39	529	841	Atnur	124
102	46	94	110	-	02	17	03	04	08	117	212	Shakapur	125
42	13	27	17	-	-	-	-	03	07	43	65	Singaddinni	126
152	22	220	203	02	-	12	02	02	-	286	393	Ganadinni	127
23	-	23	37	-	-	01	02	-	-	35	51	Halli	128
220	01	212	316	06	09	34	02	01	06	280	434	San Hosur	129
525	14	197	123	15	03	38	10	01	83	517	970	Guddinni (Khalasa)	130
200	38	331	389	26	01	26	09	-	07	362	529	Sangapur	131
134	07	182	126	04	-	19	-	-	130	187	239	Jambaldinni	132
257	12	90	106	01	-	17	02	-	74	210	412	Kaddinni	133
382	13	378	218	05	-	44	02	25	495	511	555	Chagbhavi	134
23	-	250	149	-	-	06	-	-	-	150	277	Lakkamdinni	135
260	36	178	105	04	-	14	04	01	133	258	376	Jalapur	136
490	22	880	843	21	11	220	47	-	-	1085	1753	Kallur	137
266	84	270	393	-	01	60	09	-	-	399	539	Kapgal	138
119	05	218	293	07	-	25	03	-	-	277	406	Bettadur	139
351	03	737	790	10	01	65	10	-	-	777	1069	Neermanvi	140
68	27	152	170	03	-	04	01	-	-	100	136	Govindoddi	141
81	-	70	90	01	-	11	05	-	-	139	211	Chimlapur	142
148	49	248	316	05	01	26	03	-	01	306	443	Kardigud	143
129	13	18	15	-	-	10	02	-	-	125	281	Naslapur	144
134	16	80	147	01	-	09	01	-	-	78	138	Malligmadu	145
437	119	542	625	10	03	47	07	-	72	774	994	Harvi	146
446	119	500	476	49	19	57	14	-	39	616	1017	Madagiri	147
31	02	44	22	-	-	-	-	-	-	34	100	Tupdur Khalsa	148
29	02	227	03	-	-	03	01	04	160	177	309	Bommanahal	149
04	01	89	04	-	-	01	-	-	84	47	38	Bevinur	150
77	10	215	79	-	01	40	09	03	237	236	190	Machnur	151
134	03	208	256	-	-	23	08	-	02	241	362	Hokrani	152
833	69	776	511	30	08	204	10	02	176	1404	2556	Kurdi	153
538	245	127	264	12	-	25	03	-	13	608	735	Aroli	154
86	-	86	157	04	02	04	01	-	-	132	122	Advi Khanapur	155
59	01	75	113	09	-	06	-	-	-	130	157	Kambalanetti	156
242	02	16	23	04	-	10	-	-	244	214	215	Walkamdinni	157
475	03	02	-	05	-	63	02	-	173	346	678	Rajoli	158
92	-	74	119	03	-	09	02	-	-	145	209	Jukur	159
29	-	05	27	-	-	-	-	-	-	41	44	Tammapur	160
101	-	139	206	04	01	28	02	-	-	253	290	Rajalbanda	161
95	01	93	154	05	01	15	02	-	-	174	220	Arnalli	162
109	-	75	43	-	-	08	02	-	-	168	327	Pannur (Umli)	163
142	08	120	118	-	-	10	-	-	01	199	337	Sadapur	164
253	11	43	164	01	-	15	01	-	02	198	350	Korvi	165

TALUK: MANVI (CONCLD.)

URBAN/VILLAGE PRIMARY

T.C. No.	Name of Village/Town/ Name or No. of Ward/ Division/Mohalla etc.,	Area of Village in hectares and of Town/ Ward in Km²	No. of Occupied residential houses	No. of House-holds	Total Population (including Institutional & Houseless Population)			Literates		Total Main Workers (I-IX)	
					P	M	F	M	F	M	F
1	2	3	4	5	6	7	8	9	10	11	12
166	Bapur	645.22	46	48	238	135	103	29	08	89	46
167	Seekal	644.98	194	194	963	474	489	97	27	282	138
168	Murhargpur	438.89	138	138	691	357	334	57	36	215	133
169	Sunkeswara	1077.64	415	416	2288	1155	1133	285	141	732	321
170	Bailmarchad	1371.59	231	241	1317	662	655	92	22	390	269
171	Gorkal	3062.68	384	384	2022	1028	994	160	61	656	269
	URBAN										
16/VII	Manvi (M)	2.45	3879	3904	21345	10766	10579	4241	2236	5791	2890
	Division No.I	N.A.	619	626	3427	1700	1727	669	205	947	613
	Division No.II	N.A.	752	756	4458	2198	2260	789	413	1247	799
	Division No.III	N.A.	568	571	3408	1717	1691	1107	742	821	218
	Division No.IV	N.A.	707	711	3960	2004	1956	526	229	1082	538
	Division No.V	N.A.	1233	1240	6092	3147	2945	1150	647	1694	722

CENSUS ABSTRACT

TALUK: MANVI (CONCLD.)

MAIN WORKERS													
Cultivators (I)		Agricultural Labourers (II)		Household Industry Manufacturing Processing Servicing and Repairs [V] [a]]		Other Workers (III, IV, V b) & VI to IX		Marginal Workers		Non-workers		Name of Village/Town/ Name or No. of Ward/ Division/Mohalla etc.,	L. C. No.
M	F	M	F	M	F	M	F	M	F	M	F		
13	14	15	16	17	18	19	20	21	22	23	24	2	1
29	08	37	35	01	-	22	03	-	-	46	57	Bapur	166
141	21	117	115	-	-	24	02	-	01	192	350	Seekal	167
106	12	109	120	-	-	-	01	-	22	142	179	Murharpur	168
442	50	239	260	14	02	37	09	-	09	423	803	Sunkeswara	169
108	26	239	226	12	05	31	12	-	02	272	384	Bailmarchad	170
300	60	273	183	13	09	70	17	04	-	368	725	Gorkal	171
1011	279	1930	2319	165	59	2685	233	27	95	4948	7594	Manvi (M)	16/VII
189	89	230	453	26	10	502	61	-	03	753	1111	Division No.I	
281	116	479	632	35	11	452	40	07	11	944	1450	Division No.II	
124	20	137	136	32	13	528	49	07	08	889	1465	Division No.III	
327	50	391	441	17	08	347	39	10	61	912	1357	Division No.IV	
90	04	693	657	55	17	856	44	03	12	1450	2211	Division No.V	

RAICHUR TALUK

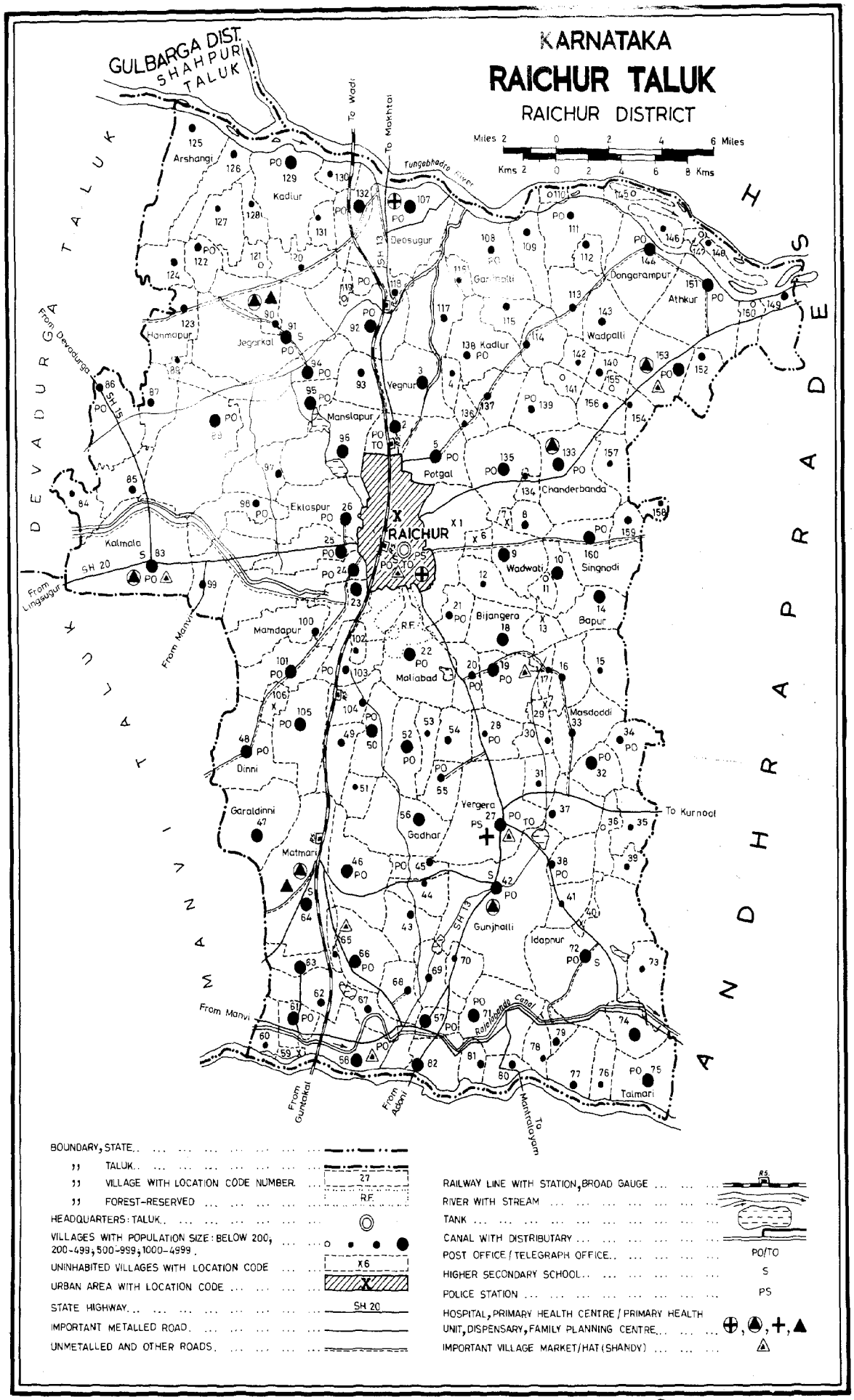

Based upon Survey of India map with the permission of the Surveyor General of India.

© Government of India Copyright, 1986.

ALPHABETICAL LIST OF VILLAGES

TALUK : RAICHUR

Sl. No.	Name of Village	1981 Census L.C. No.	Population 1971	Population 1981
1	2	3	4	5
1	Agapur	7	..	..
2	Agrahar	147	19	40
3	Alkur	43	873	873
4	Anwar	53	289	403
5	Appandoddi	140	711	668
6	Arlappanhuda	89	294	290
7	Arlibenchi	102	201	227
8	Arshangi	125	969	867
9	Arsigera	157	448	462
10	Asapur	103	666	699
11	Askihal	25	2102	2669
12	Athkur	151	1852	2517
13	Ayajpur	16	709	760
14	Baidoddi	10	849	1150
15	Bapur	14	691	1024
16	Bapur	40	..	..
17	Bassapur	29	..	..
18	Bevin Benchi	120	562	475
19	Bichal	58	1312	1899
20	Bijangera	18	1030	1217
21	Bolmandoddi	12	360	367
22	Buddinni	79	683	847
23	Budidipad (Budadipad)	149	554	588
24	Bullapur	81	673	974
25	Chanderbanda	133	1628	1905
26	Chickmanchal	80	531	683
27	Chicksugur	92	1251	1424
28	Deosugur	107	1416	3797
29	Devanpalli	19	861	1197
30	Dinni	48	2188	2240
31	Dongarampur	144	897	1273
32	Dugnoor	68	706	766
33	Eklaspur	26	1104	1293
34	Fathepur	97	564	609
35	Gadhar	56	974	1021
36	Gajerhal	152	652	670
37	Gandhal	71	2320	2920
38	Gangwar	76	246	312
39	Ganjhalli	108	863	868
40	Ganmur	139	903	969
41	Garaldinni	47	1256	1575
42	Gatbichal	62	847	872
43	Ghousenagar	11	106	156
44	Gillesugur	57	1076	1544
45	Godihal	44	556	484
46	Gonhal	98	979	843
47	Gonwar	54	586	682
48	Gunderveli	78	217	355
49	Gunjhalli	42	3655	3885
50	Gurjapur	126	335	548
51	Halvenkatapur	84	603	319
52	Hanchinhal	70	312	377
53	Hanmapur	61	964	1079
54	Hanmapur	123	609	519
55	Hanumandoddi	116	329	414
56	Harkandoddi (Arkandoddi)	13	..	..
57	Heerapur	63	1392	1633
58	Hegsanhalli	118	652	814
59	Hemberhal	122	684	671
60	Hospet	94	1720	1353
61	Hosur	23	1481	1662
62	Hunsihalhuda	99	923	890
63	Ibrahimdoddi	115	524	551
64	Idapnur	72	3121	3589
65	Jalibenchi	104	471	609
66	Jambaldinni	37	734	833
67	Jegarkal	91	2225	2082
68	Julamgera	34	939	800
69	Kadgumdoddi	134	353	489
70	Kadlur	129	1524	1310
71	Kadlur (Kudlur)	138	914	739
72	Kalmala	83	3646	3674
73	Kamlapur	52	973	1173
74	Kannedoddi	36	114	114
75	Karebudur	69	438	552
76	Karekal	130	285	316
77	Kataknur	60	414	454
78	Katlatkur	135	855	1262
79	Khanapur	49	584	615
80	Korthkunda	111	725	807
81	Korvakalan	148	319	369
82	Korvakhurd	146	250	309
83	Korvihal	109	538	517
84	Kothdoddi	35	421	446
85	Kothdoddi	155	69	88
86	Kotigud	59	..	..
87	Kuknoor	93	603	546
88	Kurabdoddi	8	410	551
89	Kurtipali (Purthipalli)	150	109	83
90	Lingankhan doddi	32	926	1066
91	Madamandoddi	141	157	198
92	Maliabad	22	1917	2065
93	Mallapur	31	361	463
94	Mallapur	90	863	846
95	Mamadadoddi	112	562	699
96	Mamdapur	100	787	903
97	Mandalgera	159	472	733
98	Mangigaddi	145	47	66
99	Manjerla	55	845	978
100	Manslapur	96	1507	2064
101	Masdoddi	33	775	869
102	Matmari	64	3176	4090
103	Meerapur	73	289	363
104	Meerapur	127	459	367
105	Merchathal	105	1274	1415
106	Mersched	95	1782	1878
107	Midgalginni	41	595	313
108	Mirzapur	74	922	1123
109	Mittimalkapur	20	800	823
110	Molldoddi	39	196	241
111	Moodaldinni	65	181	280
112	Murharpur	85	1091	592
113	Murkidoddi	30	143	205
114	Naddigaddimalkapur	77	478	595
115	Nagandoddi	156	521	461
116	Naglapur	51	312	265
117	Naglapur	119	124	60
118	Nelhal	101	1255	1461
119	Palwaldoddi	154	228	259
120	Pesaldinni	106	7	..
121	Polkamdoddi	136	207	264
122	Potgal	5	1501	1915
123	Puchaldinni	38	596	682
124	Purtipli	46	1100	1204

ALPHABETICAL LIST OF VILLAGES

TALUK : RAICHUR

Sl. No.	Name of Village	1981 Census L.C. No.	Population 1971	Population 1981
1	2	3	4	5
125	Raghunathanahalli	87	933	813
126	Raichur (Rural)	1	..	..
127	Rajalbanda	17	369	469
128	Raldoddi	142	309	403
129	Ramgaddi	110	3	6
130	Rampur	24	2475	3515
131	Rangapur	131	378	366
132	Sagamkunta	114	635	865
133	Sanknur	4	181	225
134	Shakwadi	137	683	814
135	Sidrampur	21	561	556
136	Singnodi	160	1337	1435
137	Srinivaspur	121	80	39
138	Sultanpur	86	922	995
139	Talmari	75	2283	2726
140	Tamalgat	6	..	..
141	Timmapur	124	586	581
142	Timmapur	128	320	312
143	Tungabhadra	82	776	1316
144	Tuntapur (Tontapur)	28	537	493
145	Turkandona	66	1554	1892
146	Udamgal	90	906	1020
147	Undral doddi	15	267	405
148	Upral	45	668	737
149	Venktapur (Venkatapur)	88	1530	1651
150	Wadlamdoddi	158	126	267
151	Wadloor	117	718	764
152	Wadpalli	143	757	868
153	Wadwati	9	1116	1356
154	Yapaldinni	153	1012	1127
155	Yedlapur	67	597	771
156	Yedlapur	132	1295	1235
157	Yegnur	3	1154	1355
158	Yergera	27	2752	3333
159	Yergunta	113	537	746
160	Yermarus	2	1073	1409

RAICHUR TALUK

TALUK: RAICHUR

URBAN/VILLAGE PRIMARY

T.C. No.	Name of Village/Town/ Name or No. of Ward/ Division/Mohalla etc.,		Area of Village in hectares and of Town/ Ward in Km²	No. of Occupied residential houses	No. of House-holds	Total Population (including Institutional & Houseless Population)			Literates		Total Main Workers (I-IX)	
						P	M	F	M	F	M	F
1	2		3	4	5	6	7	8	9	10	11	12
	RAICHUR TALUK	T	1541.1	48045	49668	273989	140102	133887	56066	25290	74043	26850
		R	1512.7	26496	27873	149227	75573	73654	19747	5125	43905	20564
		U	28.4	21549	21795	124762	64529	60233	36319	20165	30138	6286
	RURAL											
1	Raichur (Rural)		2746.58				UN-INHABITED					
2	Yermarus		578.93	278	280	1409	731	678	325	109	392	230
3	Yegnur		1309.70	298	298	1355	701	654	337	97	364	216
4	Sanknur		289.12	41	41	225	110	115	16	02	68	-
5	Potgal		1301.86	346	379	1915	996	919	476	245	514	222
6	Tamalgat		84.93				UN-INHABITED					
7	Agapur		61.78				UN-INHABITED					
8	Kurabdoddi		352.76	93	93	551	277	274	49	05	154	58
9	Wadwati		1086.77	255	256	1356	698	658	87	16	449	139
10	Baidoddi		591.82	188	188	1150	577	573	106	19	334	87
11	Ghousenagar		238.59	37	37	156	86	70	05	-	43	-
12	Bolmandoddi		654.29	86	86	367	191	176	36	04	136	01
13	Harkandoddi		372.50				UN-INHABITED					
14	Bapur		854.27	178	214	1024	521	503	82	26	330	87
15	Undraldoddi		944.91	66	72	405	209	196	50	04	115	03
16	Ayajpur		816.81	125	125	760	393	367	66	-	226	42
17	Rajalbanda		237.79	61	74	469	234	235	12	01	147	54
18	Bijangera		1068.98	212	212	1217	617	600	40	02	344	110
19	Devanpalli		1198.13	202	204	1197	584	613	152	65	361	273
20	Mittimalkapur		539.51	154	154	823	411	412	83	02	233	100
21	Sidrampur		532.84	89	89	556	284	272	49	08	159	110
22	Maliabad		1793.38	354	354	2065	1076	989	35	-	665	394
23	Hosur		751.42	282	286	1662	864	798	225	34	421	81
24	Rampur		1861.06	557	638	3515	1753	1762	906	500	824	353
25	Askihal		938.59	485	493	2669	1383	1286	552	130	712	158
26	Eklaspur		1811.88	239	243	1293	660	633	217	35	380	214
27	Yergera		2705.82	602	618	3333	1686	1647	605	209	911	367
28	Tuntapur		677.79	122	122	493	285	208	118	28	201	44
29	Bassapur		191.60				UN-INHABITED					
30	Murkidoddi		385.50	35	35	205	112	93	20	01	65	19
31	Mallapur		539.27	75	75	463	235	228	15	-	160	107
32	Lingankhandoddi		616.38	187	187	1066	559	507	37	08	334	22
33	Masdoddi		1197.18	135	135	869	432	437	56	02	258	04
34	Julamgera		743.86	149	149	800	422	378	67	02	352	22
35	Kothdoddi		780.87	81	81	446	244	202	07	02	173	132
36	Kannedoddi		358.65	20	20	114	58	56	-	-	41	10
37	Jambaldinni		903.48	155	160	833	433	400	61	05	268	244
38	Puchaldinni		678.22	112	112	682	343	339	62	10	194	150
39	Moldoddi		339.66	34	34	241	113	128	08	-	66	47
40	Bapur		853.45				UN-INHABITED					
41	Midgaldinni		539.40	94	94	313	180	133	08	-	121	52
42	Gunjhalli		3961.15	681	704	3885	1951	1934	457	157	1057	657
43	Alkur		805.42	164	164	873	460	413	122	14	245	234
44	Godihal		505.39	92	92	484	255	229	48	02	164	88
45	Upral		460.42	145	145	737	377	360	72	09	270	166
46	Purtipli		1575.64	243	243	1204	608	596	211	70	346	155
47	Garaldinni		1640.65	236	309	1575	778	797	250	76	465	373
48	Dinni		1775.29	372	420	2240	1120	1120	318	84	654	358
49	Khanapur		707.93	102	106	615	306	309	123	16	177	113
50	Udamgal		894.04	194	203	1020	505	515	124	49	292	243

CENSUS ABSTRACT

TALUK: RAICHUR

MAIN WORKERS														
Cultivators (I)		Agricultural Labourers (II)		Household Industry Manufacturing Processing Servicing and Repairs [V] [a]]		Other Workers (III, IV, V b) & VI to IX		Marginal Workers		Non-workers			Name of Village/Town/ Name or No. of Ward/ Division/Mohalla etc..	T.C. No.
M	F	M	F	M	F	M	F	M	F	M	F			
13	14	15	16	17	18	19	20	21	22	23	24		2	1
21507	2908	15605	16108	1811	590	35120	7244	464	3504	65595	103533	T	RAICHUR TALUK	1
20383	2760	14807	15623	806	299	7909	1882	301	3161	31367	49909	R		
1124	148	798	485	1005	291	27211	5362	163	323	34228	53624	U		
					UN-INHABITED								Raichur (Rural)	1
48	01	156	215	06	02	182	12	-	01	339	447		Yermarus	2
68	-	120	207	11	01	165	08	01	114	336	324		Yegnur	3
58	-	09	-	-	-	01	-	-	51	42	64		Sanknur	4
46	30	196	170	06	01	266	21	22	49	460	648		Potgal	5
					UN-INHABITED								Tamalgat	6
					UN-INHABITED								Agapur	7
102	01	19	37	03	-	30	20	-	11	123	205		Kurabdoddi	8
251	19	110	77	07	05	81	38	-	05	249	514		Wadwati	9
226	03	82	80	08	02	18	02	-	129	243	357		Baidoddi	10
-	-	43	-	-	-	-	-	-	-	43	70		Ghousenagar	11
-	-	136	-	-	-	-	01	-	08	55	167		Bolmandoddi	12
					UN-INHABITED								Harkandoddi	13
215	14	79	62	27	07	09	04	04	11	187	405		Bapur	14
106	02	-	01	-	-	09	-	-	-	94	193		Undraldoddi	15
170	05	42	35	04	-	10	02	07	06	160	319		Ayajpur	16
119	-	24	36	-	18	04	-	-	-	87	181		Rajalbanda	17
303	19	12	86	18	03	11	02	-	-	273	490		Bijangera	18
269	186	53	69	13	06	26	12	-	-	223	340		Devanpalli	19
73	-	67	92	07	01	86	07	-	-	178	312		Mittimalkapur	20
98	02	39	97	-	05	22	06	-	-	125	162		Sidrampur	21
398	10	209	318	-	-	58	66	-	01	411	594		Maliabad	22
82	06	03	03	03	-	333	72	-	04	443	713		Hosur	23
133	14	332	288	04	05	355	46	01	17	928	1392		Rampur	24
75	17	284	107	08	-	345	34	-	-	671	1128		Askihal	25
96	25	211	188	04	-	69	01	-	03	280	416		Eklaspur	26
297	44	289	194	23	88	302	41	02	05	773	1275		Yergera	27
85	03	114	41	-	-	02	-	-	-	84	164		Tuntapur	28
					UN-INHABITED								Bassapur	29
49	-	12	19	-	-	04	-	-	-	47	74		Murkidoddi	30
56	22	61	71	12	02	31	12	-	-	75	121		Mallapur	31
285	08	38	14	-	-	11	-	-	-	225	485		Lingankhandoddi	32
239	-	13	-	-	-	06	04	-	-	174	433		Masdoddi	33
310	04	41	18	-	-	01	-	-	-	70	356		Julamgera	34
44	02	112	129	08	-	09	01	-	-	71	70		Kothdoddi	35
03	04	26	06	11	-	01	-	-	-	17	46		Kannedoddi	36
116	-	106	239	10	04	36	01	-	01	165	155		Jambaldinni	37
110	03	67	138	03	01	14	08	-	--	149	189		Puchaldinni	38
37	01	23	46	-	-	06	-	-	-	47	81		Moldoddi	39
					UN-INHABITED								Bapur	40
83	33	38	19	-	-	-	-	-	-	59	81		Midgaldinni	41
477	69	462	554	16	05	102	29	04	18	890	1259		Gunjhalli	42
221	180	16	54	06	-	02	-	-	03	215	176		Alkur	43
120	-	39	86	01	-	04	02	-	09	91	132		Godihal	44
83	02	102	157	04	01	61	06	-	03	107	191		Upral	45
65	09	205	123	14	01	62	22	02	59	260	382		Purtipli	46
144	17	265	338	10	07	46	11	-	02	313	422		Garaldinni	47
280	01	314	347	16	01	44	09	-	52	466	710		Dinni	48
80	04	61	107	01	02	35	-	-	-	129	196		Khanapur	49
117	54	133	177	02	02	40	10	02	06	211	266		Udamgal	50

TALUK: RAICHUR (CONTD.)

URBAN/VILLAGE PRIMARY

L.C. No.	Name of Village/Town/ Name or No. of Ward/ Division/Mohalla etc.,	Area of Village in hectares and of Town/ Ward in Km²	No. of Occupied residential houses	No. of House-holds	Total Population (including Institutional & Houseless Population)			Literates		Total Main Workers (I-IX)	
					P	M	F	M	F	M	F
1	2	3	4	5	6	7	8	9	10	11	12
51	Naglapur	359.38	57	59	265	132	133	47	10	94	95
52	Kamlapur	974.81	202	213	1173	584	589	105	29	396	325
53	Anwar	463.85	66	77	403	205	198	29	01	129	102
54	Gonwar	720.16	108	108	682	349	333	67	21	197	121
55	Manjerla	521.15	159	174	978	497	481	82	33	314	278
56	Gadhar	1656.81	170	187	1021	518	503	154	42	317	215
57	Gillesugur	388.22	282	284	1544	767	777	181	38	456	274
58	Bichal	1828.61	360	365	1899	958	941	224	56	558	263
59	Kotigud	97.06				UN-INHABITED					
60	Kataknur	422.72	80	80	454	232	222	68	13	150	27
61	Hanmapur	501.33	204	204	1079	521	558	134	28	267	77
62	Gatbichal	946.78	170	170	872	440	432	106	15	255	164
63	Heerapur	390.17	251	307	1633	858	775	168	27	494	39
64	Matmari	3153.10	694	740	4090	2031	2059	699	227	1141	581
65	Moodaldinni	267.77	40	55	280	139	141	38	05	89	75
66	Turkandona	988.08	321	343	1892	918	974	145	35	519	525
67	Yedlapur	498.66	136	138	771	382	389	78	14	227	157
68	Dugnoor	610.89	119	119	766	399	367	30	09	227	159
69	Karebudur	735.96	111	111	552	272	280	53	14	170	19
70	Hanchinhal	507.19	56	71	377	194	183	28	05	113	43
71	Gandhal	1615.19	483	495	2920	1431	1489	268	73	855	696
72	Idapnur	3744.22	592	665	3589	1805	1784	360	65	921	521
73	Meerapur	888.06	64	69	363	176	187	23	01	104	51
74	Mirzapur	789.26	177	200	1123	564	559	119	21	339	61
75	Talmari	1279.44	448	451	2726	1352	1374	393	68	783	397
76	Gangwar	482.42	50	50	312	156	156	67	20	112	104
77	Naddigaddimalkapur	813.56	97	97	595	305	290	39	06	192	174
78	Gunderveli	384.27	75	75	355	174	181	41	03	96	79
79	Buddinni	300.19	131	163	846	423	424	57	17	231	162
80	Chickmanchal	507.42	135	137	683	333	350	59	15	191	60
81	Bullapur	424.53	171	171	974	488	486	65	10	272	228
82	Tungabhadra	821.69	236	242	1316	672	644	97	36	407	152
83	Kalmala	3266.13	564	645	3674	1852	1822	684	202	1082	546
84	Halvenkatapur	551.39	59	59	319	165	154	55	08	108	57
85	Murharpur	658.95	111	111	592	298	294	84	14	190	77
86	Sultanpur	1377.38	172	196	995	501	494	110	15	311	238
87	Raghunathanahalli	894.83	121	158	813	380	433	95	14	209	39
88	Venktapur	3128.46	281	287	1651	803	848	348	58	403	60
89	Arlappanhuda	226.91	35	53	290	130	160	31	10	75	80
90	Mallapur	958.89	159	159	846	425	421	188	52	237	89
91	Jegarkal	2945.39	360	395	2082	1004	1078	326	107	595	390
92	Chicksugur	1802.19	282	284	1424	740	684	291	42	372	159
93	Kuknoor	817.81	110	110	546	275	271	118	19	156	124
94	Hospet	1455.89	234	236	1353	658	695	244	75	398	125
95	Merched	1644.64	360	362	1878	888	990	253	56	503	270
96	Manslapur	1986.68	363	385	2064	1039	1025	209	58	616	537
97	Fathepur	772.90	111	111	609	300	309	110	22	177	22
98	Gonhal	1015.68	154	157	843	411	432	177	49	186	14
99	Hunsihalhuda	1345.37	144	163	890	450	440	160	10	260	80
100	Mamdapur	1275.70	167	177	903	478	425	154	33	273	91
101	Nelhal	1142.11	252	293	1461	743	718	135	10	402	187
102	Arlibenchi	209.96	43	43	227	111	116	26	03	55	09
103	Asapur	565.86	109	117	699	350	349	135	38	176	39
104	Jalibenchi	682.96	105	120	649	332	317	70	13	175	108
105	Merchathal	1513.12	210	250	1415	732	683	317	68	427	217

CENSUS ABSTRACT

TALUK: RAICHUR (CONTD.)

MAIN WORKERS													
Cultivators (I)		Agricultural Labourers (II)		Household Industry Manufacturing Processing Servicing and Repairs [V] [a]]		Other Workers (III, IV, V b) & VI to IX		Marginal Workers		Non-workers		Name of Village/Town/ Name or No. of Ward/ Division/Mohalla etc.,	
M	F	M	F	M	F	M	F	M	F	M	F		
13	14	15	16	17	18	19	20	21	22	23	24	2	1
73	71	20	24	-	-	01	-	-	-	38	38	Naglapur	51
138	03	205	286	15	06	38	30	01	39	187	225	Kamlapur	52
110	11	18	88	-	-	01	03	-	-	76	96	Anwar	53
105	03	77	115	01	-	14	03	-	-	152	212	Gonwar	54
182	12	98	261	05	-	29	05	-	03	183	200	Manjerla	55
112	04	163	208	02	01	40	02	-	03	201	285	Gadhar	56
177	18	155	236	07	-	117	20	-	01	311	502	Gillesugur	57
230	13	227	222	08	05	93	23	-	30	400	648	Bichal	58
					UN-INHABITED							Kotigud	59
142	02	05	25	-	-	03	-	-	07	82	188	Kataknur	60
204	12	50	62	-	-	13	03	-	-	254	481	Hanmapur	61
77	-	144	157	04	-	30	07	01	01	184	267	Gatbichal	62
411	19	48	15	06	01	29	04	11	138	353	598	Heerapur	63
453	52	482	500	30	05	176	24	-	04	890	1474	Matmari	64
27	29	32	41	01	-	29	05	-	01	50	65	Moodaldinni	65
212	126	202	373	20	13	85	13	-	02	399	447	Turkandona	66
126	38	77	118	04	-	20	01	-	-	155	232	Yedlapur	67
117	01	77	139	01	-	32	19	-	-	172	208	Dugnoor	68
79	01	69	15	03	-	19	03	-	-	102	261	Karebudur	69
34	-	61	39	02	-	16	04	-	-	81	140	Hanchinhal	70
500	19	263	653	18	01	74	23	03	03	573	790	Gandhal	71
331	83	425	368	36	04	129	66	99	312	785	951	Idapnur	72
44	06	47	42	-	-	13	03	10	32	62	104	Meerapur	73
225	08	95	53	05	-	14	-	-	16	225	482	Mirzapur	74
554	231	176	127	11	-	42	39	-	03	569	974	Talmari	75
72	67	32	33	-	-	08	04	-	-	44	52	Gangwar	76
168	147	14	22	-	-	10	05	-	-	113	116	Naddigaddimalkapur	77
46	05	38	71	06	01	06	02	-	01	78	101	Gunderveli	78
88	04	128	157	09	-	06	01	-	-	192	262	Buddinni	79
106	01	70	59	02	-	13	-	-	46	142	244	Chickmanchal	80
152	-	103	225	05	-	12	03	-	-	216	258	Bullapur	81
235	06	137	143	03	-	32	03	-	58	265	434	Tungabhadra	82
475	71	451	455	13	02	143	18	-	19	770	1257	Kalmala	83
37	-	65	57	01	-	05	-	-	01	57	96	Halvenkatapur	84
74	-	105	76	03	-	08	01	-	-	108	217	Murharpur	85
155	30	82	188	03	-	71	20	02	10	188	246	Sultanpur	86
61	-	128	37	03	-	17	02	09	126	162	268	Raghunathanhalli	87
261	08	105	47	07	01	30	04	-	-	400	788	Venktapur	88
26	23	49	55	-	-	-	02	-	-	55	80	Arlappanhuda	89
88	08	106	74	04	-	39	07	-	01	188	331	Mallapur	90
235	53	247	291	36	17	77	29	-	10	409	678	Jegarkal	91
112	01	86	142	06	-	168	16	-	-	368	525	Chicksugur	92
61	-	40	119	-	-	55	05	02	02	117	145	Kuknoor	93
91	12	248	110	19	-	40	03	-	14	260	556	Hospet	94
202	28	165	170	05	03	131	69	06	47	379	673	Merched	95
229	34	118	316	09	11	260	176	-	05	423	483	Manslapur	96
69	06	98	12	-	-	10	04	-	21	123	266	Fathepur	97
91	01	72	11	01	-	22	02	21	05	204	413	Gonhal	98
73	07	165	73	01	-	21	-	08	132	182	228	Hunsihalhuda	99
124	01	131	89	-	-	18	01	-	-	205	334	Mamdapur	100
265	22	117	161	02	-	18	04	-	01	341	530	Nelhal	101
09	-	04	01	-	-	42	08	-	-	56	107	Arlibenchi	102
57	03	57	04	02	01	112	31	-	-	174	310	Asapur	103
128	38	24	66	04	-	19	04	03	02	154	207	Jalibenchi	104
297	52	115	163	04	01	11	01	-	07	305	459	Merchathal	105

TALUK: RAICHUR (CONTD.)

URBAN/VILLAGE PRIMARY

L.C. No.	Name of Village/Town/ Name or No. of Ward/ Division/Mohalla etc.,	Area of Village in hectares and of Town/ Ward in Km²	No. of Occupied residential houses	No. of House-holds	Total Population (including Institutional & Houseless Population)			Literates		Total Main Workers (I-IX)	
					P	M	F	M	F	M	F
1	2	3	4	5	6	7	8	9	10	11	12
106	Pesaldinni	273.75				UN-INHABITED					
107	Deosugur	2781.63	802	835	3797	2102	1695	756	201	1346	403
108	Ganjhalli	1878.36	151	151	868	460	408	67	11	284	163
109	Korvihal	862.71	108	108	517	263	254	64	15	166	80
110	Ramgaddi	122.18	01	01	06	04	02	03	-	02	-
111	Korthkunda	1617.65	152	152	807	386	421	97	35	263	193
112	Mamadadoddi	321.17	141	141	699	336	363	49	03	228	95
113	Yergunta	813.57	138	138	746	358	388	38	04	212	33
114	Sagamkunta	747.75	160	160	865	427	438	70	13	240	39
115	Ibrahimdoddi	603.41	109	109	551	291	260	46	07	156	101
116	Hanumandoddi	174.18	71	73	414	208	206	45	01	119	88
117	Wadloor	1331.36	146	146	764	362	402	93	04	202	10
118	Hegsanhalli	599.32	170	170	814	431	383	173	46	251	87
119	Naglapur	112.43	10	10	60	32	28	07	03	16	-
120	Bevinbenchi	873.64	83	83	475	239	236	71	21	139	25
121	Srinivaspur	456.25	06	06	39	15	24	01	04	10	01
122	Hemberhal	580.83	115	132	671	321	350	105	32	222	40
123	Hanmapur	915.44	82	93	519	257	262	71	07	157	29
124	Timmapur	679.91	98	116	581	285	296	77	13	178	109
125	Arshangi	1891.40	189	190	867	444	423	153	33	274	124
126	Gurjapur	1157.36	89	96	548	291	257	143	55	182	120
127	Meerapur	838.51	58	69	367	187	180	50	08	119	83
128	Timmapur	360.23	54	54	312	168	144	54	17	101	02
129	Kadlur	2173.71	276	278	1310	641	669	227	48	355	82
130	Karekal	472.62	67	67	316	169	147	75	16	91	34
131	Rangapur	371.85	75	75	366	179	187	87	47	96	41
132	Yedlapur	805.36	212	229	1235	642	593	307	79	305	65
133	Chanderbanda	1986.86	343	346	1905	928	977	159	63	526	308
134	Kadgamdoddi	199.28	79	79	489	254	235	65	06	141	68
135	Katlatkur	1626.52	232	232	1262	637	625	44	10	394	338
136	Polkamdoddi	353.03	51	51	264	132	132	23	02	81	52
137	Shakwadi	782.48	136	136	814	415	399	94	13	232	130
138	Kadlur	1259.32	131	131	739	383	356	77	18	221	45
139	Ganmur	1004.42	180	180	969	511	458	107	11	339	13
140	Appandoddi	392.98	150	150	668	333	335	31	01	210	125
141	Madmandoddi	346.67	33	35	198	106	92	04	-	67	14
142	Raldoddi	362.74	74	74	403	221	182	45	02	130	02
143	Wadpalli	945.42	136	171	868	438	430	69	08	249	138
144	Dongarampur	1450.90	222	226	1273	629	644	108	28	414	87
145	Mangigaddi	383.49	11	11	66	36	30	15	03	18	-
146	Korvakhurd	605.44	50	50	309	154	155	39	12	88	06
147	Agrahar	386.07	15	15	40	26	14	14	05	13	01
148	Korvakalan	785.02	75	79	369	186	183	33	15	110	36
149	Budidipad	953.99	133	133	588	293	295	74	27	200	89
150	Kurtipali	494.86	15	15	83	45	38	06	04	27	09
151	Athkur	2702.79	437	525	2517	1372	1145	228	28	880	397
152	Gajerhal	616.53	120	120	670	344	326	66	18	190	11
153	Yapaldinni	818.81	215	216	1127	588	539	238	81	345	21
154	Palwaldoddi	410.76	54	54	259	130	129	21	06	89	24
155	Kothdoddi	216.67	23	23	88	45	43	05	-	28	07
156	Nagandoddi	484.93	92	92	461	243	218	50	08	151	82
157	Arsigera	623.40	98	98	462	229	233	27	05	135	34
158	Wadlamdoddi	163.56	45	45	267	149	118	29	08	72	19
159	Mandalgera	400.47	124	133	733	379	354	67	20	215	29
160	Singnodi	1514.60	252	256	1435	711	724	55	14	439	111

CENSUS ABSTRACT

TALUK: RAICHUR (CONTD.)

MAIN WORKERS													
Cultivators (I)		Agricultural Labourers (II)		Household Industry Manufacturing Processing Servicing and Repairs [V] [a]]		Other Workers (III, IV, V b) & VI to IX		Marginal Workers		Non-workers		Name of Village/Town/ Name or No. of Ward/ Division/Mohalla etc.,	L.C. No.
M	F	M	F	M	F	M	F	M	F	M	F		
13	14	15	16	17	18	19	20	21	22	23	24	2	1
						UN-INHABITED						Pesaldinni	106
180	26	307	279	17	01	842	97	03	34	753	1258	Deosugur	107
152	37	97	122	11	01	24	03	-	01	176	244	Ganjhalli	108
113	36	40	41	01	01	12	02	-	-	97	174	Korvihal	109
02	-	-	-	-	-	-	-	-	-	02	02	Ramgaddi	110
226	02	25	190	06	-	06	01	-	-	123	228	Korthkunda	111
100	08	53	68	08	05	67	14	-	-	108	268	Mamadadoddi	112
117	03	36	25	11	-	48	05	19	148	127	207	Yergunta	113
131	01	75	02	02	-	32	36	03	88	184	311	Sagamkunta	114
94	02	57	98	-	-	05	01	-	-	135	159	Ibrahimdoddi	115
61	31	32	51	06	-	20	06	-	27	89	91	Hanumandoddi	116
164	02	04	-	08	03	26	05	13	177	147	214	Wadloor	117
50	01	107	77	06	-	88	09	-	12	180	284	Hegsanhalli	118
14	-	02	-	-	-	-	-	-	-	16	28	Naglapur	119
69	-	65	24	-	-	05	01	-	-	100	211	Bevinbenchi	120
05	-	04	-	-	-	01	01	-	14	05	09	Srinivaspur	121
93	03	78	18	02	-	49	19	01	117	98	193	Hemberhal	122
93	03	49	20	-	-	15	06	-	09	100	224	Hanmapur	123
87	09	72	95	-	-	19	05	-	06	107	181	Timmapur	124
125	49	113	64	08	-	28	11	-	01	170	298	Arshangi	125
14	-	166	120	01	-	01	-	-	02	109	135	Gurjapur	126
44	-	68	81	-	-	07	02	-	04	68	93	Meerapur	127
92	02	08	-	-	-	01	-	01	-	66	142	Timmapur	128
152	13	170	69	07	-	26	-	-	07	286	580	Kadlur	129
18	02	54	31	-	-	19	01	01	01	77	112	Karekal	130
24	03	61	35	-	-	11	03	-	-	83	146	Rangapur	131
124	06	95	48	07	-	79	11	01	01	336	527	Yedlapur	132
234	62	206	225	17	06	69	15	01	-	401	669	Chanderbanda	133
79	01	35	65	08	-	19	02	-	20	113	147	Kadgamdoddi	134
259	39	126	282	05	07	04	10	01	-	242	287	Katlatkur	135
13	03	34	31	-	-	34	18	-	-	51	80	Polkamdoddi	136
86	-	50	93	-	-	96	37	-	-	183	269	Shakwadi	137
172	03	37	10	-	02	12	30	-	-	162	311	Kadlur	138
124	02	187	01	09	05	19	05	-	-	172	445	Ganmur	139
156	42	11	05	07	04	36	74	-	19	123	191	Appandoddi	140
51	10	05	01	-	-	11	03	01	12	38	66	Madmandoddi	141
84	-	08	-	-	-	38	02	-	-	91	180	Raldoddi	142
165	39	23	87	05	04	56	08	08	60	181	232	Wadpalli	143
240	14	99	50	13	08	62	15	-	07	215	550	Dongarampur	144
18	-	-	-	-	-	-	-	-	-	18	30	Mangigaddi	145
56	-	28	05	01	01	03	-	-	-	66	149	Korvakhurd	146
02	-	06	01	-	-	05	-	-	03	13	10	Agrahar	147
48	04	54	31	-	-	08	01	-	-	76	147	Korvakalan	148
94	-	-	-	07	-	99	89	-	-	93	206	Budidipad	149
16	-	-	-	-	-	11	09	-	-	18	29	Kurtipali	150
299	68	300	271	06	07	275	51	09	168	483	580	Athkur	151
139	01	38	03	05	-	08	07	-	-	154	315	Gajerhal	152
146	-	84	13	14	-	101	08	-	220	243	298	Yapaldinni	153
55	15	20	07	01	-	13	02	-	25	41	80	Palwaldoddi	154
19	-	07	05	-	-	02	02	-	24	17	12	Kothdoddi	155
78	-	38	79	-	-	35	03	-	-	92	136	Nagandoddi	156
64	03	63	29	03	-	05	02	-	04	94	195	Arsigera	157
56	07	04	11	-	-	12	01	-	01	77	98	Wadlamdoddi	158
98	-	98	21	04	-	15	08	09	71	155	254	Mandalgera	159
201	04	181	100	07	01	50	06	09	227	263	386	Singnodi	160

TALUK: RAICHUR (CONCLD.)

URBAN/VILLAGE PRIMARY

L.C. No.	Name of Village/Town/ Name or No. of Ward/ Division/Mohalla etc.,	Area of Village in hectares and of Town/ Ward in Km²	No. of Occupied residential houses	No. of House-holds	Total Population (including Institutional & Houseless Population)			Literates		Total Main Workers (I-IX)	
					P	M	F	M	F	M	F
1	2	3	4	5	6	7	8	9	10	11	12
	URBAN										
16/X	Raichur (M)	28.43	21549	21795	124762	64529	60233	36319	20165	30138	6286
	Ward No.1	NA	2945	3043	16309	8535	7774	5750	3695	3644	616
	Ward No.2	NA	1412	1423	9034	4783	4251	3307	2152	2122	141
	Ward No.3	NA	1904	1938	11223	5776	5447	4071	2718	2486	314
	Ward No.4	NA	1993	2019	11920	6040	5880	3061	1643	3095	560
	Ward No.5	NA	1006	1024	6591	3470	3121	2494	1500	1466	128
	Ward No.6	NA	1180	1186	6608	3506	3102	1455	395	1600	419
	Ward No.7	NA	798	808	4288	2304	1984	1870	1269	915	102
	Ward No.8	NA	1789	1794	10061	4976	5085	1322	432	2495	1139
	Ward No.9	NA	2701	2706	15716	8069	7647	3823	1560	4039	883
	Ward No.10	NA	988	990	5925	3076	2849	1973	950	1400	216
	Ward No.11	NA	1075	1089	6941	3685	3256	2714	1693	1626	138
	Ward No.12	NA	3758	3775	20146	10309	9837	4479	2158	5250	1630

TALUK: RAICHUR (CONCLD.)

CENSUS ABSTRACT

MAIN WORKERS													
Cultivators (I)		Agricultural Labourers (II)		Household Industry Manufacturing Processing Servicing and Repairs [V] [a]]		Other Workers (III, IV, V b) & VI to IX		Marginal Workers		Non-workers		Name of Village/Town/ Name or No. of Ward/ Division/Mohalla etc..	LC. No.
M	F	M	F	M	F	M	F	M	F	M	F		
13	14	15	16	17	18	19	20	21	22	23	24	2	1
1124	148	798	485	1005	291	27211	5362	163	323	34228	53624	Raichur (M)	16/X
67	-	34	08	34	16	3509	592	18	25	4873	7133	Ward No.1	
36	-	17	03	09	02	2060	136	05	-	2656	4110	Ward No.2	
78	02	02	-	66	11	2340	301	15	39	3275	5094	Ward No.3	
29	01	39	12	125	36	2902	511	09	05	2936	5315	Ward No.4	
84	05	23	01	86	21	1273	101	07	05	1997	2988	Ward No.5	
155	11	68	43	59	35	1318	330	18	39	1888	2644	Ward No.6	
16	01	02	-	01	02	896	99	-	-	1389	1882	Ward No.7	
34	07	09	03	138	13	2314	1116	10	44	2471	3902	Ward No.8	
377	52	199	163	93	13	3370	655	34	101	3996	6663	Ward No.9	
140	52	123	44	25	08	1112	112	21	08	1655	2625	Ward No.10	
45	06	05	-	104	17	1472	115	21	17	2038	3101	Ward No.11	
63	11	277	208	265	117	4645	1294	05	40	5054	8167	Ward No.12	

SINDHNUR TALUK

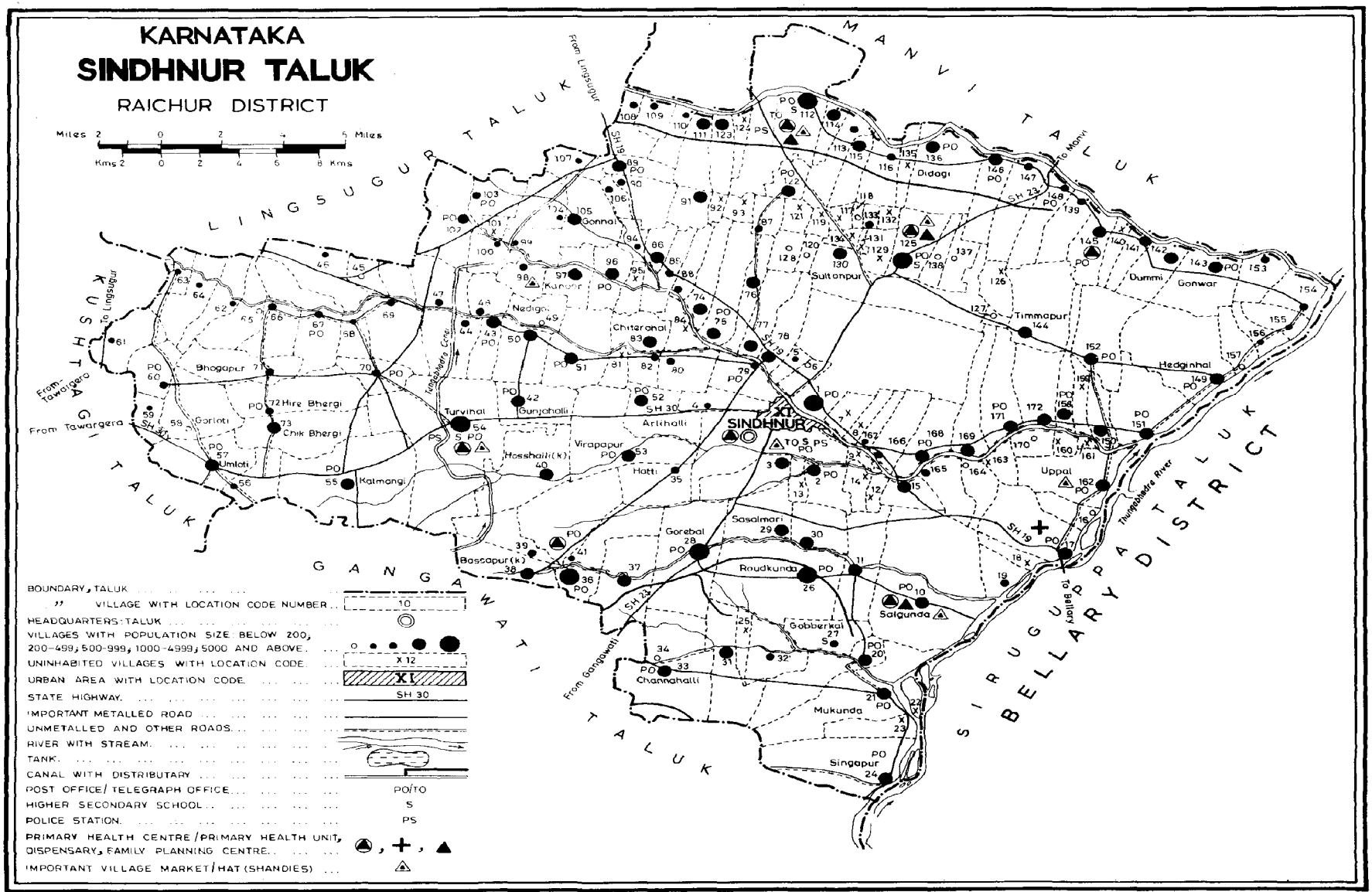

Based upon Survey of India map with the permission of the Surveyor General of India.

© Government of India Copyright, 1986.

ALPHABETICAL LIST OF VILLAGES

TALUK : SINDHNUR

Sl. No.	Name of Village	1981 Census L.C. No.	Population 1971	Population 1981
1	2	3	4	5
1	Altnur	171	1278	1387
2	Amarapur	2	1049	1216
3	Amarapur Khadehola	128	..	196
4	Arlihalli	25	..	..
5	Arlihalli	52	796	1154
6	Arlihalli (Sinth Mavinmadu)	23	..	..
7	Ayyanur	154	921	954
8	Baderhi	158	919	1027
9	Bagalapur	45	60	82
10	Balganur	112	4675	5894
11	Banniganur	147	557	838
12	Bassapur	18	14	..
13	Bassapur	88	471	890
14	Bassapur (K) [Bassapur]	38	1168	2162
15	Belgurki	169	1066	1714
16	Belliganur	113	626	715
17	Bendlhatti (Bendalhatti)	119	..	..
18	Bhiramgondal	92	..	..
19	Bhogapur	71	1024	529
20	Bommanhal	64	445	295
21	Bommanhal	82	551	778
22	Boppur	47	846	844
23	Buddinni	115	463	1165
24	Budiwal (Budihal)	15	791	2989
25	Bukanhatti	56	504	310
26	Butaldinni	78	732	2340
27	Channahalli	33	1720	2496
28	Chikbhergi	73	1020	1056
29	Chikkkadbur	109	396	714
30	Cincheri	16	8	6
31	Chintamandoddi	155	263	291
32	Chiterahal	83	402	1911
33	Chitrali	156	229	222
34	Devasamudra	91	815	1142
35	Devergudi	80	817	773
36	Dhadesugur	17	1775	2052
37	Dibbankhera (Dibbankheda)	138	..	48
38	Didagi	136	1322	1760
39	Dumti	142	741	1157
40	Gadertagi	69	727	746
41	Giniwar	150	1364	1307
42	Gobberkal	27	518	912
43	Gomersi	166	770	967
44	Gonaganur	170	120	143
45	Gonhal	105	839	1124
46	Gonwar	143	1327	1911
47	Gorebal	28	4412	8642
48	Gorloti	58	316	160
49	Goudanbhavi	122	982	1885
50	Govindnaikandoddi	114	..	1285
51	Gudadur	89	810	1007
52	Gudgaldinni	100	267	343
53	Gudihal	68	350	345
54	Gunda	66	780	656
55	Gunjahalli	42	1541	2640
56	Hanchinhal	98	361	935
57	Hanchinhal (K)	37	1198	1867
58	Hanumapur (Hanmapur)	41	1645	301
59	Hanpanhal	102	850	1072
60	Harapur	86	443	1173
61	Haretnur	172	633	1399
62	Hasamakal	90	612	983
63	Hatti	35	443	645
64	Hattigud	70	917	968
65	Hedagibal	99	..	245
66	Hedginhal	149	927	1172
67	Hirebhergi	72	733	517
68	Hogernhal	67	884	844
69	Hokarani	46	609	467
70	Hosalapur	4	..	444
71	Hosshalli (K)	40	1147	2240
72	Hosshalli	3	856	1465
73	Huda	20	1389	1521
74	Hulgunchi	153	663	908
75	Hullur	123	852	1040
76	Jalihal	36	2646	12601
77	Jalihatti	93	..	..
78	Jalwadgi	116	594	787
79	Jambanmathanhalli	39	611	642
80	Jangamerhatti (N)	133	582	574
81	Jangamerhatti (B)	134	..	..
82	Jawalgera	125	3920	5898
83	Jogaldinni	101	..	..
84	Joladarasi	8	..	..
85	Jugalapur	120	..	43
86	Kallur	77	525	1713
87	Kalmangi	55	1806	1904
88	Kaniganhalu	48	490	703
89	Kanakraddi Khadehola	127	..	30
90	Kannari	165	470	600
91	Kanoor	97	629	1079
92	Kardchalami	59	214	234
93	Katerki	163	..	..
94	Kathankhatti	110	157	263
95	Keggal	12	..	..
96	Kengal	19	754	852
97	Kholabal	96	867	1178
98	Konganaikandoddi	118	..	41
99	Konganaikandoddi	131	..	..
100	Konganhatti (D) (Konganhatti T.B.P.Camp)	6	957	48
101	Konthanur (Konthapur)	34	9	86
102	Kunnatgi	74	720	1205
103	Kurtkota	22	..	..
104	Kurukunda	51	1114	1833
105	Lingapur	161	..	..
106	Locknaikandoddi	132	..	..
107	Madsirwar	168	982	1040
108	Mahampur	63	321	200
109	Malakapur	30	1076	1764
110	Maldinni	164	35	72
111	Maldinni Khadehola	126	..	..
112	Mallapur	79	634	731
113	Mandahosur	140	..	..
114	Manganhal	84	..	..
115	Maranhal	104	327	420
116	Maskihatti	117	..	..
117	Matur	44	412	637
118	Mavinmadu	32	618	684
119	Muddapur	94	130	207
120	Mukunda	21	1704	2109

ALPHABETICAL LIST OF VILLAGES

TALUK : SINDHNUR

Sl. No.	Name of Village	1981 Census L.C. No.	Population	
			1971	1981
1	2	3	4	5
121	Mullur	76	834	1773
122	Mullur (U)	61	389	415
123	Naganhatti	121	..	..
124	Nandikal	13	..	..
125	Nanjaldinni	103	580	522
126	Nedigol	49	307	499
127	Pagadadinni	75	1210	2354
128	Parampur	107	437	419
129	Puldinni	141	877	1113
130	Puldinni	160	..	..
131	Pulmeswardinni	157	211	193
132	Putkanhal	95	5	..
133	Ragalparvi	145	1203	1613
134	Ramathanhal	146	986	1112
135	Rangadahalli	14	..	..
136	Rangapur	106	334	730
137	Ratanapur	62	284	339
138	Roudkunda	26	3013	5409
139	Salgunda	10	3439	4640
140	Sankanhal	65	194	182
141	Sankanur	108	252	755
142	Sasalmari	29	1090	3214
143	Sashalli	9	..	..
144	Shankerbandi	124	..	..
145	Siddapur	7	..	..
146	Siddrampur	31	1191	1636
147	Sindhnur (Rural)	1	4273	9869
148	Singapur	24	1302	1299
149	Siranguddi	135	..	..
150	Sivajawalgera	129	..	..
151	Somlapur	11	2453	1640
152	Sultanpur	130	816	1436
153	Tidgol	50	890	1334
154	Timmapur	144	937	1637
155	Tippanhatti	87	510	997
156	Turkanhatti	137	..	85
157	Turvihal	54	4639	6989
158	Udbal (Jagir)	167	410	472
159	Udbal (Umli)	111	907	1302
160	Umloti	57	1171	1279
161	Uppal	162	1235	1354
162	Uppaldoddi (Umli)	43	744	1002
163	Uppaldoddi	81	..	..
164	Vengalapur	159	..	..
165	Virapapur	53	1780	4134
166	Virapur	60	665	718
167	Walbellary	151	848	1011
168	Walkamdinni	139	760	957
169	Yapalparvi	148	488	567
170	Yeddaldoddi	152	1151	1314
171	Yelekudalgi	85	793	998
172	Yelragi	5	..	217

SINDHNUR TALUK

TALUK: SINDHNUR

URBAN/VILLAGE PRIMARY

I.C. No.	Name of Village/Town/ Name or No. of Ward/ Division/Mohalla etc.,		Area of Village in hectares and of Town/ Ward in Km²	No. of Occupied residential houses	No. of House-holds	Total Population (including Institutional & Houseless Population)			Literates		Total Main Workers (I-IX)	
						P	M	F	M	F	M	F
1	2		3	4	5	6	7	8	9	10	11	12
	SINDHNUR TALUK	T	1598.3	40124	41170	218958	109566	109392	35663	13460	66064	39213
		R	1594.6	35524	36480	193083	96259	96824	29404	10458	59013	37621
		U	3.7	4600	4690	25875	13307	12568	6259	3002	7051	1592
	RURAL											
1	Sindhnur (Rural)		7051.44	1798	1811	9869	5081	4788	1651	719	3013	1173
2	Amarapur		597.16	207	215	1216	597	619	161	25	359	331
3	Hosshalli		937.54	268	293	1465	739	726	141	75	451	319
4	Hosalapur		528.60	100	100	444	231	213	08	02	150	50
5	Yelragi		266.32	47	47	217	105	112	28	09	73	58
6	Konganhatti (D)		347.14	12	12	48	23	25	01	-	17	14
7	Siddapur		393.44				UN-INHABITED					
8	Joladarasi		307.19				UN-INHABITED					
9	Sashalli		134.31				UN-INHABITED					
10	Salgunda		4785.56	806	852	4640	2284	2356	525	228	1385	928
11	Somlapur		1349.16	310	310	1640	842	798	272	60	466	147
12	Keggal		319.45				UN-INHABITED					
13	Nandikal		241.86				UN-INHABITED					
14	Rangadahalli		252.89				UN-INHABITED					
15	Budiwal		522.34	532	552	2989	1514	1475	551	351	1010	553
16	Cincheri		458.14	01	01	06	02	04	02	04	02	03
17	Dhadesugur		1725.70	393	404	2052	1053	999	413	153	632	384
18	Bassapur		267.95				UN-INHABITED					
19	Kengal		602.61	141	144	852	415	437	142	59	249	81
20	Huda		1385.76	249	257	1521	769	752	265	43	447	281
21	Mukunda		2659.31	400	407	2109	1071	1038	378	85	619	154
22	Kurtkota		139.00				UN-INHABITED					
23	Arlihalli (Simthmavinmadu)		643.30				UN-INHABITED					
24	Singapur		2193.21	250	250	1299	622	677	182	64	373	42
25	Arlihalli		290.21				UN-INHABITED					
26	Roudkunda		3074.66	990	1002	5409	2697	2712	733	540	1793	1326
27	Gobberkal		848.52	155	157	912	454	458	200	32	252	232
28	Gorebal		2413.74	1720	1736	8642	4284	4358	1469	906	2787	1471
29	Sasalmari		1097.37	667	670	3214	1603	1611	493	247	1073	880
30	Malakapur		874.32	362	365	1764	912	852	266	112	601	431
31	Siddrampur		1432.47	288	293	1636	801	835	197	40	529	504
32	Mavinmadu		926.60	126	133	684	320	364	74	18	205	241
33	Channahalli		1849.82	455	455	2496	1268	1228	508	179	812	545
34	Konthanur		977.37	14	18	86	50	36	03	09	36	13
35	Hatti		957.65	121	121	645	337	308	90	37	214	21
36	Jalihal		2270.45	2528	2593	12601	6280	6321	1710	1024	4077	2785
37	Hanchinhal (K)		1646.73	350	357	1857	921	936	279	92	608	413
38	Bassapur (K)		1170.23	410	426	2162	1069	1093	317	137	676	349
39	Jambanmathanhalli		730.58	120	120	642	308	334	77	12	181	182
40	Hosshalli (K)		1959.33	448	451	4220	1130	1110	287	94	752	511
41	Hanumapur		907.30	55	55	301	145	156	52	06	100	112
42	Gunjahalli		1087.49	455	473	2640	1285	1355	348	117	833	701
43	Uppaldoddi (Umli)		491.46	173	173	1002	527	475	152	19	297	168
44	Matur		1122.03	123	123	637	312	325	76	06	182	118
45	Bagalapur		400.94	15	15	82	42	40	07	-	24	08
46	Hokarani		1218.47	99	99	467	225	242	53	09	120	69
47	Boppur		930.85	157	157	844	406	438	98	08	219	172
48	Kaniganhalu		562.65	127	127	703	351	352	106	26	206	93
49	Nedigol		596.08	94	94	499	237	262	72	08	144	63
50	Tidgol		917.40	220	220	1334	664	670	208	29	396	150

CENSUS ABSTRACT

TALUK: SINDHNUR

MAIN WORKERS														
Cultivators (I)		Agricultural Labourers (II)		Household Industry Manufacturing Processing Servicing and Repairs [V] [a]]		Other Workers (III, IV, V b) & VI to IX		Marginal Workers		Non-workers			Name of Village/Town/ Name or No. of Ward/ Division/Mohalla etc.,	L.C. No.
M	F	M	F	M	F	M	F	M	F	M	F			
13	14	15	16	17	18	19	20	21	22	23	24		2	1
29996	6766	25530	30581	1073	278	9465	1388	171	3616	43331	66563	T	SINDHNUR TALUK	
28845	6584	23942	29741	854	231	5372	1065	150	3024	37096	56179	R		
1151	182	1588	1040	219	47	4093	323	21	592	6235	10384	U		
1619	143	740	874	05	07	649	149	15	133	2053	3482		Sindhnur (Rural)	1
237	179	100	144	01	-	21	08	-	17	238	271		Amarapur	2
290	23	127	287	-	-	34	09	02	-	286	407		Hosshalli	3
48	33	100	17	-	-	02	-	-	-	81	163		Hosalapur	4
26	-	46	58	01	-	-	-	-	-	32	54		Yelragi	5
02	-	14	14	-	-	01	-	-	-	06	11		Konganhatti (D)	6
					UN-INHABITED								Siddapur	7
					UN-INHABITED								Joladarasi	8
					UN-INHABITED								Sashalli	9
567	181	705	731	17	07	96	09	12	78	887	1350		Salgunda	10
302	33	115	108	03	01	46	05	-	04	376	647		Somlapur	11
					UN-INHABITED								Keggal	12
					UN-INHABITED								Nandikal	13
					UN-INHABITED								Rangadahalli	14
436	67	483	456	14	07	77	23	-	110	504	812		Budiwal	15
02	03	-	-	-	-	-	-	-	-	-	01		Cincheri	16
113	12	344	350	25	03	150	19	-	01	421	614		Dhadesugur	17
					UN-INHABITED								Bassapur	18
155	08	77	71	04	-	13	02	07	96	159	260		Kengal	19
272	01	126	270	02	-	47	10	-	-	322	471		Huda	20
441	70	135	75	11	08	32	01	-	01	452	883		Mukunda	21
					UN-INHABITED								Kurtkota	22
					UN-INHABITED								Arlihalli (Simth-mavinmadu)	23
241	06	120	36	-	-	12	-	-	-	249	635		Singapur	24
					UN-INHABITED								Arlihalli	25
910	130	729	1141	07	01	147	54	-	01	904	1385		Roudkunda	26
181	-	22	222	10	01	39	09	01	02	201	224		Gobberkal	27
1102	102	1360	1335	34	05	291	29	-	31	1497	2856		Gorebal	28
376	158	562	684	20	03	115	35	05	20	525	711		Sasalmari	29
301	15	256	405	11	02	33	09	01	01	310	420		Malakapur	30
321	222	163	271	02	01	43	10	-	03	272	328		Siddrampur	31
65	47	134	192	-	-	06	02	-	-	115	123		Mavinmadu	32
593	183	124	333	03	-	92	29	01	24	455	659		Channahalli	33
22	08	14	05	-	-	-	-	-	-	14	23		Konthanur	34
107	14	99	07	-	-	08	-	-	76	123	211		Hatti	35
1408	264	2226	2211	57	18	406	92	-	10	2203	3526		Jalihal	36
241	17	335	391	05	01	27	04	01	27	312	496		Hanchinhal (K)	37
455	80	186	263	09	-	26	06	-	01	393	743		Bassapur (K)	38
119	115	57	67	-	-	05	-	-	-	127	152		Jambanmathanhalli	39
402	86	309	423	14	-	27	02	-	01	378	598		Hosshalli (K)	40
35	36	59	76	-	-	06	-	-	-	45	44		Hanumapur	41
457	221	334	470	06	-	36	10	-	38	452	616		Gunjahalli	42
172	-	50	144	30	11	45	13	-	11	230	296		Uppaldoddi (Umli)	43
90	04	78	113	02	-	12	01	01	15	129	192		Matur	44
18	-	05	08	-	-	01	-	-	-	18	32		Bagalapur	45
83	01	31	67	-	-	06	01	-	02	105	171		Hokarani	46
101	05	86	161	04	02	28	04	-	-	187	266		Boppur	47
100	17	80	73	01	-	25	03	-	-	145	259		Kaniganhalu	48
90	-	42	60	06	-	06	03	-	-	93	199		Nedigol	49
165	10	206	132	08	01	17	07	-	-	268	520		Tidgol	50

TALUK: SINDHNUR (CONTD.)

URBAN/VILLAGE PRIMARY

L.C. No.	Name of Village/Town/ Name or No. of Ward/ Division/Mohalla etc.,	Area of Village in hectares and of Town/ Ward in Km²	No. of Occupied residential houses	No. of House-holds	Total Population (including Institutional & Houseless Population)			Literates		Total Main Workers (I-IX)	
					P	M	F	M	F	M	F
1	2	3	4	5	6	7	8	9	10	11	12
51	Kurukunda	1519.26	291	300	1833	873	960	246	53	520	318
52	Arlihalli	417.64	190	205	1154	559	595	185	05	354	305
53	Virapapur	2968.47	762	783	4134	2046	2088	650	225	1306	792
54	Turvihal	4874.17	1330	1351	6989	3498	3491	1199	437	2077	1453
55	Kalmangi	3415.90	305	313	1904	944	960	509	146	503	134
56	Bukanhatti	721.38	73	74	310	144	166	57	12	81	41
57	Umloti	1273.13	233	233	1279	642	637	251	42	347	12
58	Gorloti	1374.96	37	37	160	85	75	21	01	42	33
59	Kardchalami	481.62	43	43	234	134	100	14	-	87	43
60	Virapur	688.97	109	109	718	370	348	20	06	210	198
61	Mullur (Umli)	1058.04	68	68	415	217	198	45	06	129	107
62	Ratanapur	797.22	50	50	339	180	159	15	06	113	58
63	Mahampur	350.47	48	48	200	105	95	48	13	65	31
64	Bommanhal	986.54	64	64	295	142	153	40	03	96	57
65	Sankanhal	659.53	28	28	182	96	86	33	07	53	02
66	Gunda	1086.46	130	130	656	329	327	145	32	177	06
67	Hogernhal	1452.45	139	139	844	408	436	203	84	237	134
68	Gudihal	463.88	65	65	345	178	167	76	11	113	117
69	Gadertagi	1587.86	129	129	746	369	377	79	08	234	237
70	Hattigud	585.77	171	186	968	454	514	117	04	316	380
71	Bhogapur	1114.79	107	107	529	287	242	60	06	167	89
72	Hirebhergi	1702.87	107	107	517	248	269	51	02	162	154
73	Chikbhergi	1599.96	195	195	1056	506	550	184	20	311	153
74	Kunnatgi	883.56	252	252	1205	610	595	150	42	382	271
75	Pagadadinni	1057.58	463	474	2354	1149	1205	378	251	746	375
76	Mullur	749.92	360	361	1773	875	898	336	141	578	386
77	Kallur	776.89	312	313	1713	848	865	217	89	581	506
78	Butaldinni	805.87	464	464	2340	1139	1201	284	105	694	538
79	Mallapur	759.30	127	130	731	369	362	183	30	219	166
80	Devergudi	889.36	146	147	773	381	392	89	11	220	206
81	Uppaldoddi	292.84				UN-INHABITED					
82	Bommanhal	360.37	128	128	778	391	387	135	25	232	94
83	Chiterahal	712.52	387	387	1911	973	938	305	143	609	136
84	Manganhal	342.83				UN-INHABITED					
85	Yelekudalgi	827.39	176	179	998	479	519	116	10	304	141
86	Harapur	307.53	227	228	1173	594	579	215	110	355	219
87	Tippanhatti	358.43	126	187	997	508	489	70	08	309	238
88	Bassapur	482.76	182	189	890	455	435	168	74	303	174
89	Gudadur	406.28	176	180	1007	477	530	228	49	257	209
90	Hasamakal	703.77	172	177	983	487	496	234	50	281	130
91	Deensumudra	485.30	149	206	1142	580	562	189	58	330	252
92	Bhiramgondal	163.40				UN-INHABITED					
93	Jalihatti	261.59				UN-INHABITED					
94	Muddapur	311.95	38	38	207	105	102	24	02	57	44
95	Putkanhal	337.41				UN-INHABITED					
96	Kholabal	724.27	194	194	1178	571	607	149	10	369	284
97	Kanoor	774.55	192	192	1079	524	555	248	58	320	273
98	Hanchinal	530.55	159	159	935	470	465	202	82	282	-
99	Hedagibal	671.38	44	44	245	130	115	72	18	74	05
100	Gudgaldinni	560.19	67	67	343	173	170	54	03	101	89
101	Jogaldinni	169.19				UN-INHABITED					
102	Hanpanhal	1514.31	194	194	1072	532	540	113	06	292	61
103	Nanjaldinni	758.87	96	96	522	269	253	112	13	163	113
104	Maranhal	723.16	62	64	420	225	195	47	03	117	01
105	Gonhal	1112.88	184	188	1124	574	550	168	31	321	179

CENSUS ABSTRACT

TALUK: SINDHNUR (CONTD.)

MAIN WORKERS												Name of Village/Town/ Name or No. of Ward/ Division/Mohalla etc.,	L.C. No.
Cultivators (I)		Agricultural Labourers (II)		Household Industry Manufacturing Processing Servicing and Repairs [V] [a]]		Other Workers (III, IV, V b) & VI to IX		Marginal Workers		Non-workers			
M	F	M	F	M	F	M	F	M	F	M	F		
13	14	15	16	17	18	19	20	21	22	23	24	2	1
268	79	158	227	24	-	70	12	02	04	351	638	Kurukunda	51
203	133	119	166	07	-	25	06	08	39	197	251	Arlihalli	52
659	280	479	450	12	04	156	58	-	250	740	1046	Virapapur	53
1007	400	687	985	51	09	332	59	03	31	1418	2007	Turvihal	54
371	54	50	56	15	01	67	23	01	12	440	814	Kalmangi	55
57	17	11	23	-	-	13	01	-	-	63	125	Bukanhatti	56
107	02	222	06	09	02	09	02	38	304	257	321	Umloti	57
33	01	07	32	-	-	02	-	-	-	43	42	Gorloti	58
37	02	46	41	-	-	04	-	-	04	47	53	Kardchalami	59
85	01	122	197	02	-	01	-	-	-	160	150	Virapur	60
22	-	105	107	01	-	01	-	-	-	88	91	Mullur (Umli)	61
66	-	41	57	-	-	06	01	-	-	67	101	Ratanapur	62
19	03	35	28	-	-	11	-	-	-	40	64	Mahampur	63
46	06	48	50	-	-	02	01	-	-	46	96	Bommanhal	64
41	01	09	01	01	-	02	-	-	-	43	84	Sankanhal	65
111	03	45	03	03	-	18	-	03	139	149	182	Gunda	66
85	-	124	128	18	05	10	01	01	-	170	302	Hogernhal	67
71	01	41	115	-	-	01	01	-	-	65	50	Gudihal	68
225	223	03	10	01	-	05	04	-	-	135	140	Gadertagi	69
130	326	183	54	-	-	03	-	-	-	138	134	Hattigud	70
60	01	97	87	01	-	09	01	-	-	120	153	Bhogapur	71
11	01	130	144	-	-	21	09	-	-	86	115	Hirebhergi	72
244	-	31	144	09	04	27	05	-	-	195	397	Chikbhergi	73
185	38	178	233	02	-	17	-	02	-	226	324	Kunnatgi	74
346	30	337	336	11	03	52	06	-	01	403	829	Pagadadinni	75
219	39	329	347	13	-	17	-	-	15	297	497	Mullur	76
87	47	481	455	03	02	10	02	-	01	267	358	Kallur	77
209	03	430	530	04	01	51	04	-	-	445	663	Butaldinni	78
124	03	87	163	02	-	06	-	-	-	150	196	Mallapur	79
125	04	87	199	01	01	07	02	-	01	161	185	Devergudi	80
					UN-INHABITED							Uppaldoddi	81
138	05	72	85	11	03	11	01	-	01	159	292	Bommanhal	82
265	07	301	111	12	14	31	04	-	73	364	729	Chiterahal	83
					UN-INHABITED							Manganhal	84
192	-	93	140	-	-	19	01	-	18	175	360	Yelekudalgi	85
165	02	165	216	01	01	24	-	-	-	239	360	Harapur	86
113	47	149	187	04	03	43	01	-	20	199	231	Tippanhatti	87
177	21	97	151	06	-	23	02	-	02	152	259	Bassapur	88
140	23	94	180	06	-	17	06	-	03	220	318	Gudadur	89
108	04	139	119	05	-	29	07	-	05	206	361	Hasamakal	90
149	14	168	237	01	-	12	01	-	-	250	310	Deensumudra	91
					UN-INHABITED							Bhiramgondal	92
					UN-INHABITED							Jalihatti	93
-	-	53	44	-	-	04	-	-	-	48	58	Muddapur	94
					UN-INHABITED							Putkanhal	95
253	45	89	234	06	01	21	04	-	-	202	323	Kholabal	96
205	15	91	255	04	-	20	03	-	01	204	281	Kanoor	97
136	-	140	-	02	-	04	-	-	13	188	452	Hanchinal	98
68	-	02	03	02	-	02	02	-	-	56	110	Hedagibal	99
57	-	44	88	-	-	-	01	-	-	72	81	Gudgaldinni	100
					UN-INHABITED							Jogaldinni	101
219	03	34	52	14	05	25	01	01	167	239	312	Hanpanhal	102
94	-	63	111	02	02	04	-	-	01	106	139	Nanjaldinni	103
111	01	-	-	-	-	06	-	04	55	104	139	Maranhal	104
221	31	88	148	01	-	11	-	-	19	253	352	Gonhal	105

TALUK: SINDHNUR (CONTD.)

URBAN/VILLAGE PRIMARY

L.C. No.	Name of Village/Town/ Name or No. of Ward/ Division/Mohalla etc.,	Area of Village in hectares and of Town/ Ward in Km²	No. of Occupied residential houses	No. of House-holds	Total Population (including Institutional & Houseless Population)			Literates		Total Main Workers (I-IX)	
					P	M	F	M	F	M	F
1	2	3	4	5	6	7	8	9	10	11	12
106	Rangapur	275.76	129	130	730	350	380	126	33	205	194
107	Parampur	487.82	74	80	419	211	208	88	11	121	122
108	Sankanur	555.03	150	150	755	391	364	161	96	264	184
109	Chik-kadbur	508.89	118	118	714	359	355	84	22	216	213
110	Kathanhatti	498.49	49	49	263	135	128	39	12	75	51
111	Udbal (Umli)	804.08	204	230	1302	638	664	157	51	416	360
112	Balganur	4036.96	1064	1093	5894	2862	3032	1024	320	1665	1577
113	Belliganur	840.73	117	120	715	342	373	93	35	217	142
114	Govindnaikandoddi	325.72	259	259	1285	645	640	302	144	403	301
115	Buddinni	577.10	234	234	1165	575	590	161	74	411	257
116	Jalwadgi	802.23	156	157	787	394	393	79	06	230	110
117	Maskihatti	129.23				UN-INHABITED					
118	Kongnaikandoddi	70.87	08	08	41	23	18	-	-	13	08
119	Bendlhatti	164.99				UN-INHABITED					
120	Jujalapur	171.26	10	10	43	21	22	-	-	15	13
121	Naganhatti	221.59				UN-INHABITED					
122	Goudanbhavi	497.09	308	383	1885	955	930	164	12	576	513
123	Hullur	636.12	158	171	1040	494	546	186	26	271	302
124	Shankerbandi	238.99				UN-INHABITED					
125	Jawalgera	980.21	1075	1172	5898	3029	2869	1000	366	1715	1156
126	Maldinnikhadehola	453.79				UN-INHABITED					
127	Kanakraddikhadehola	115.11	05	05	30	16	14	02	-	07	06
128	Amarapurkhadehola	450.14	34	35	196	96	100	10	07	58	62
129	Siva-Jawalgera	345.37				UN-INHABITED					
130	Sultanpur	2365.63	279	282	1436	714	722	185	68	456	306
131	Konganaikandoddi	61.47				UN-INHABITED					
132	Locknaikandoddi	162.41				UN-INHABITED					
133	Jangamarhatti (N)	225.10	108	110	574	299	275	63	15	160	134
134	Jangamarhatti (B)	155.99				UN-INHABITED					
135	Siranguddi	342.62				UN-INHABITED					
136	Didagi	1757.88	333	349	1760	842	918	171	51	507	404
137	Turkanhatti	469.77	12	12	85	46	39	05	-	32	18
138	Dibbankhera	393.24	07	08	48	25	23	01	-	16	12
139	Walkamdinni	772.65	184	187	957	461	496	190	47	241	72
140	Mandahosur	297.90				UN-INHABITED					
141	Puldinni	415.68	175	178	1113	543	570	112	07	291	143
142	Dummi	917.75	207	207	1157	562	595	197	25	320	116
143	Gonwar	1385.03	312	322	1911	950	961	295	105	604	467
144	Timmapur	1879.73	345	374	1637	814	823	275	49	534	360
145	Ragalparvi	792.51	300	326	1613	760	853	70	18	432	372
146	Ramathanhal	827.85	195	195	1112	551	561	190	44	354	279
147	Banniganur	1166.34	149	150	838	410	428	76	20	264	237
148	Yapalparvi	890.89	99	101	567	305	262	108	20	163	36
149	Hedginhal	2519.29	207	212	1172	601	571	201	71	323	148
150	Giniwar	641.40	238	238	1307	663	644	70	20	351	35
151	Walbellary	1727.53	179	183	1011	489	522	263	106	305	241
152	Yeddaldoddi	1661.63	235	235	1314	656	658	137	18	383	281
153	Hulgunchi	658.76	142	147	908	444	464	115	22	267	122
154	Ayyanur	813.52	182	185	954	471	483	138	22	302	176
155	Chintamandoddi	538.77	51	51	291	137	154	48	15	101	12

CENSUS ABSTRACT

MAIN WORKERS													
Cultivators (I)		Agricultural Labourers (II)		Household Industry Manufacturing Processing Servicing and Repairs [V] [a]]		Other Workers (III, IV, V b) & VI to IX		Marginal Workers		Non-workers		Name of Village/Town/ Name or No. of Ward/ Division/Mohalla etc.,	L.C. No.
M	F	M	F	M	F	M	F	M	F	M	F		
13	14	15	16	17	18	19	20	21	22	23	24	2	1
139	105	55	82	02	02	09	05	-	-	145	186	Rangapur	106
48	-	64	122	02	-	07	-	-	-	90	86	Parampur	107
108	-	129	165	01	-	26	19	-	-	127	180	Sankanur	108
86	60	98	139	-	-	32	14	01	-	142	142	Chik-Kadbur	109
57	33	18	18	-	-	-	-	-	-	60	77	Kathanhatti	110
93	30	263	322	07	04	53	04	-	04	222	300	Udbal (Umli)	111
718	482	547	970	81	56	319	69	01	01	1196	1454	Balganur	112
111	36	63	82	03	-	40	24	-	42	125	189	Belliganur	113
274	129	118	168	01	-	10	04	-	-	242	339	Govindnaikandoddi	114
168	09	213	244	02	-	28	04	-	44	164	289	Buddinni	115
116	16	85	84	08	06	21	04	-	-	164	283	Jalwadgi	116
					UN-INHABITED							Maskihatti	117
-	-	13	08	-	-	-	-	-	-	10	10	Kongnaikandoddi	118
					UN-INHABITED							Bendlhatti	119
-	-	15	13	-	-	-	-	-	-	06	09	Jujalapur	120
					UN-INHABITED							Naganhatti	121
274	221	276	279	03	02	23	11	-	-	379	417	Goudanbhavi	122
93	52	156	246	03	-	19	04	-	02	223	242	Hullur	123
					UN-INHABITED							Shankerbandi	124
516	159	914	966	23	01	262	30	11	106	1303	1607	Jawalgera	125
					UN-INHABITED							Maldinnikhadehola	126
06	01	01	05	-	-	-	-	-	-	09	08	Kanakreddikhadehola	127
18	-	37	59	01	-	02	03	-	-	38	38	Amarapurkhadehola	128
					UN-INHABITED							Siva-Jawalgera	129
207	97	215	207	-	-	34	02	-	01	258	415	Sultanpur	130
					UN-INHABITED							Konganaikandoddi	131
					UN-INHABITED							Locknaikandoddi	132
67	24	93	109	-	-	-	01	-	-	139	141	Jangamarhatti (N)	133
					UN-INHABITED							Jangamarhatti (B)	134
					UN-INHABITED							Siranguddi	135
226	-	250	401	15	02	16	01	-	119	335	395	Didagi	136
14	01	18	17	-	-	-	-	-	-	14	21	Turkanhatti	137
-	-	16	12	-	-	-	-	-	03	09	08	Dibbankhera	138
149	06	74	62	04	02	14	02	-	01	220	423	Walkamdinni	139
					UN-INHABITED							Mandahosur	140
215	-	64	143	03	-	09	-	-	115	252	312	Puldinni	141
224	02	80	111	03	-	13	03	-	-	242	479	Dummi	142
393	13	149	451	15	01	47	02	01	-	345	494	Gonwar	143
162	03	230	353	09	01	133	03	-	-	280	463	Timmapur	144
213	06	189	362	05	-	25	04	01	02	327	479	Ragalparvi	145
168	12	175	265	01	-	10	02	01	48	196	234	Ramathanhal	146
154	83	74	147	05	-	31	07	-	03	146	188	Banniganur	147
125	01	15	28	15	07	08	-	05	48	137	178	Yapalparvi	148
127	95	171	139	03	-	22	04	-	74	278	349	Hedginhal	149
348	34	-	-	-	-	03	01	-	-	312	609	Giniwar	150
198	83	78	152	04	-	25	06	-	19	184	262	Walbellary	151
151	33	195	240	04	01	33	07	-	02	273	375	Yeddaldoddi	152
131	-	116	120	04	-	16	02	-	133	177	209	Hulgunchi	153
122	14	160	156	04	-	16	06	05	104	164	203	Ayyanur	154
67	02	28	10	03	-	03	-	-	106	36	36	Chintamandoddi	155

TALUK: SINDHNUR (CONCLD.)

URBAN/VILLAGE PRIMARY

L.C. No.	Name of Village/Town/ Name or No. of Ward/ Division/Mohalla etc.,	Area of Village in hectares and of Town/ Ward in Km²	No. of Occupied residential houses	No. of House-holds	Total Population (including Institutional & Houseless Population)			Literates		Total Main Workers (I-IX)	
					P	M	F	M	F	M	F
1	2	3	4	5	6	7	8	9	10	11	12
156	Chitrali	463.60	46	46	222	127	95	82	19	76	01
157	Pulmeswardinni	537.06	42	42	193	99	94	72	31	67	32
158	Baderli	784.63	176	176	1027	503	524	193	58	282	171
159	Vengalapur	255.44				UN-INHABITED					
160	Puldinni	164.62				UN-INHABITED					
161	Lingapur	76.42				UN-INHABITED					
162	Uppal	1714.61	248	252	1354	697	657	186	35	420	331
163	Katerki	407.51				UN-INHABITED					
164	Maldinni	545.12	14	14	72	33	39	13	08	19	04
165	Kannari	757.38	104	105	600	296	304	90	26	159	26
166	Gomersi	855.40	146	151	967	493	474	74	10	249	118
167	Udbal (Jagir)	362.63	77	79	472	226	246	54	22	120	76
168	Madsirwar	1036.01	180	188	1040	512	528	131	36	271	173
169	Belgurki	952.98	330	341	1714	850	864	222	72	563	471
170	Gonaganur	370.13	24	24	143	72	71	02	-	52	42
171	Albnur	1311.39	276	279	1387	702	685	183	15	415	260
172	Haretnur	976.56	233	237	1399	692	707	187	33	457	354
	URBAN										
16/XI	Sindhnur (M)	3.67	4600	4690	25875	13307	12568	6259	3002	7051	1592
	Ward No.1	NA	555	555	3338	1720	1618	976	550	875	192
	Ward No.2	NA	580	581	3546	1814	1732	1075	658	905	353
	Ward No.3	NA	247	247	1300	639	661	317	154	339	142
	Ward No.4	NA	533	549	3124	1640	1484	817	350	831	88
	Ward No.5	NA	929	995	5105	2630	2475	1128	469	1455	284
	Ward No.6	NA	1756	1763	9462	4864	4598	1946	821	2646	533

CENSUS ABSTRACT

TALUK: SINDHNUR (CONCLD.)

MAIN WORKERS													
Cultivators (I)		Agricultural Labourers (II)		Household Industry Manufacturing Processing Servicing and Repairs [V] [a]]		Other Workers (III, IV, V b) & VI to IX		Marginal Workers		Non-workers		Name of Village/Town/ Name or No. of Ward/ Division/Mohalla etc.,	L.C. No.
M	F	M	F	M	F	M	F	M	F	M	F		
13	14	15	16	17	18	19	20	21	22	23	24	2	1
45	-	30	01	-	-	01	-	-	36	51	58	Chitrali	156
48	-	18	32	-	-	01	-	-	41	32	21	Pulmeswardinni	157
203	76	54	91	02	01	23	03	09	29	212	324	Baderli	158
					UN-INHABITED							Vengalapur	159
					UN-INHABITED							Puldinni	160
					UN-INHABITED							Lingapur	161
221	81	157	243	25	03	17	04	-	-	277	326	Uppal	162
					UN-INHABITED							Katerki	163
19	01	-	03	-	-	-	-	-	-	14	35	Maldinni	164
159	06	09	19	-	-	11	01	-	-	117	278	Kannari	165
135	15	100	99	-	-	14	04	-	-	244	356	Gomersi	166
43	01	72	75	-	-	05	-	-	-	106	170	Udbal (Jagir)	167
148	-	90	167	05	01	28	05	02	01	239	354	Madsirwar	168
227	36	295	432	05	-	36	03	-	-	287	393	Belgurki	169
24	08	28	34	-	-	-	-	-	-	20	29	Gonaganur	170
238	92	149	162	02	-	26	06	04	58	283	367	Alkur	171
320	106	122	246	02	01	13	01	-	-	235	353	Haretnur	172
1151	182	1588	1040	219	47	4093	323	21	592	6235	10384	Sindhnur (M)	16/XI
124	18	84	102	40	03	627	69	01	44	844	1382	Ward No.1	
63	04	346	303	13	02	483	44	04	61	905	1318	Ward No.2	
66	25	95	85	04	01	174	31	-	21	300	498	Ward No.3	
47	01	166	34	33	25	585	28	-	23	809	1373	Ward No.4	
220	17	271	201	28	03	936	63	03	115	1172	2076	Ward No.5	
631	117	626	315	101	13	1288	88	13	328	2205	3737	Ward No.6	

YELBARGA TALUK

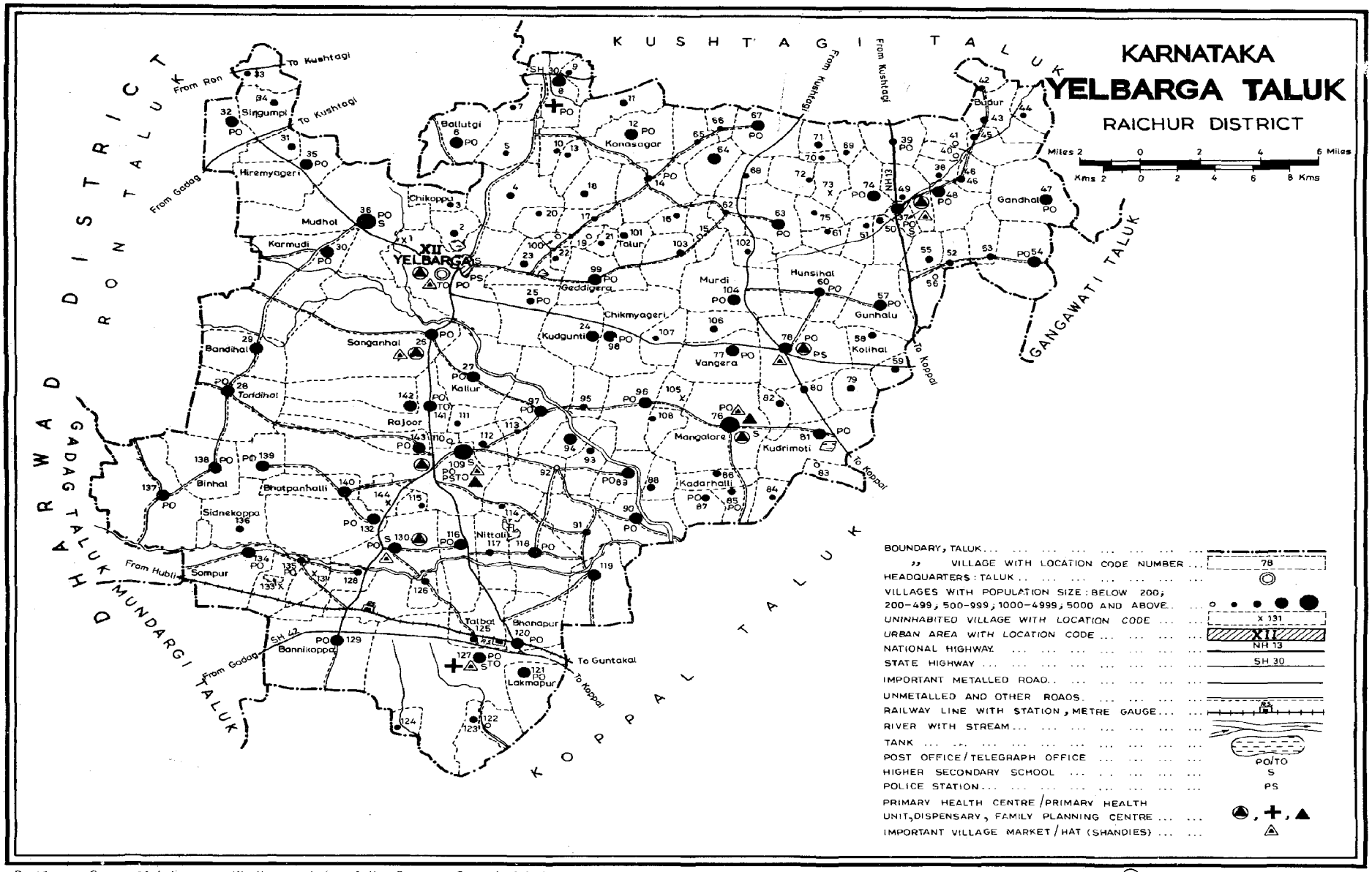

Based upon Survey of India map with the permission of the Surveyor General of India.

© Government of India Copyright, 1986.

ALPHABETICAL LIST OF VILLAGES

TALUK : YELBARGA

Sl. No.	Name of Village	1981 Census L.C. No.	Population 1971	Population 1981
1	2	3	4	5
1	Adoor	142	1197	1323
2	Advihalli	124	213	205
3	Anugondan Koppa	131	..	..
4	Arkeri	90	1127	1169
5	Balapur	105	..	..
6	Balgera	97	1547	1705
7	Ballutgi	6	2169	2305
8	Bandi	8	1244	1416
9	Bandihal	29	1110	1268
10	Bannikoppa	129	1287	2377
11	Bassapur	5	435	456
12	Bedwatti	93	524	507
13	Benakal	118	2150	2139
14	Bevoor	78	2216	2691
15	Bhairnaikanhalli (Bhairnaikanahalli)	82	572	708
16	Bhanapur	120	1059	1031
17	Bhatpanhalli	140	585	1020
18	Binhal	138	1401	1488
19	Biraldinni	72	344	364
20	Boon koppa	13	186	201
21	Budgumpa	95	581	588
22	Budkunti	71	607	732
23	Budur	43	540	545
24	Bukkanhatti	56	199	105
25	Chanpanhalli	111	286	280
26	Chendinhal	83	168	172
27	Chendoor	91	847	771
28	Chikbannigol	11	511	706
29	Chikbeedinhalu	85	537	652
30	Chiken koppa	139	1283	1524
31	Chikka arlihalli	73	..	..
32	Chikka mannapur	45	507	552
33	Chikmyageri	98	1908	2146
34	Chikoppa	3	276	402
35	Chikwankal kunta	50	452	569
36	Chitapur	122	283	199
37	Choudapur	38	414	432
38	Dammur	18	647	870
39	Dyampur	143	1271	1337
40	Gandhal	47	1354	1775
41	Gavarhal	114	303	327
42	Geddigera	99	1014	1193
43	Goreekoppa (Gorlekoppa)	115	249	275
44	Gule	41	238	199
45	Gunhalu	57	1722	1812
46	Guntamadu	42	230	230
47	Guttur	106	552	635
48	Hagedhal	10	375	416
49	Hanmapur	100	120	175
50	Harishankerbandi	110	140	146
51	Hire arlihalli	67	1325	1513
52	Hirebeedinhalu (Hirebeediahalu)	87	729	697
53	Hiremyageri	35	3021	3253
54	Hire waddarkal	54	986	1069
55	Hire wankal kunta	37	1706	1913
56	Honhunashi	84	366	398
57	Hosahalli	2	754	804
58	Hosur	68	415	492
59	Hulegudda (Halegudda)	103	633	862
60	Hunsihal	60	1533	1684
61	Itagi	130	3250	3407
62	Jarkunti	17	259	315
63	Jarkunti	70	245	269
64	Jhulkatti	7	330	350
65	Kadar halli	86	616	623
66	Kadbalkatti	9	212	274
67	Kakkihalli	112	559	697
68	Kalak bandi	65	284	377
69	Kalbhavi (Kadbhavi)	49	530	416
70	Kallur	27	2180	2338
71	Karmudi	30	2063	2418
72	Katgihalli	53	467	588
73	Katral	33	456	386
74	Kavalkere	108	194	230
75	Kerihalli	133	..	..
76	Kolihal	58	611	661
77	Komlapur	123	816	568
78	Konapur	113	237	293
79	Konasagar	12	914	1015
80	Kudgunti	24	911	1059
81	Kudri Kotgi	23	591	645
82	Kudri moti	81	1797	1991
83	Kuknoor (Kukanoor)	109	7911	9111
84	Lagalur	19	73	78
85	Lakmangule	107	405	442
86	Lakmapur	121	1033	1271
87	Madlur	21	348	411
88	Makkahalli	15	153	190
89	Malaksamudra	25	866	827
90	Malekoppa	135	994	923
91	Mandalgeri	132	1814	1837
92	Mandalmari	62	303	440
93	Mangalore (Manglur)	76	4735	5270
94	Mannapur	128	809	652
95	Maranhal	20	447	423
96	Markat	46	580	674
97	Masabhanchinhal	116	1402	1421
98	Mataldinni	74	1348	1391
99	Matrangi	66	257	323
100	Mudhol	36	5119	5378
101	Murdi	104	1402	1625
102	Muthalu	88	475	503
103	Myadneri	59	403	601
104	Narsapur	102	191	246
105	Nelgeri (Neljeri)	80	602	819
106	Nilogal	61	356	359
107	Ningalbandi	64	858	1003
108	Ningapur	126	616	584
109	Nittali	117	783	693
110	Putakmari	69	334	436
111	Rajoor	141	1827	1851
112	Ryavanki	96	1235	1338
113	Salbhavi	16	231	314
114	Sanganhal	26	2337	2246
115	Sankanur	32	1363	1523
116	Sidlabhavi	44	396	421
117	Sidnekoppa	136	874	769
118	Sirgumpi	34	580	604
119	Sirur	89	1073	1213

ALPHABETICAL LIST OF VILLAGES

TALUK : YELBARGA

Sl. No.	Name of Village	1981 Census L.C. No.	Population 1971	Population 1981
1	2	3	4	5
120	Sompur	31	472	576
121	Sompur	134	1318	1426
122	Tadkal	127	4828	4943
123	Talbal	125	554	527
124	Talkere	48	1560	1507
125	Talur	101	450	522
126	Taralkatti	63	979	1198
127	Tipparthal	52	424	521
128	Tipparaddanhalu	92	106	125
129	Tondihal	28	1420	1473
130	Tumurguddi	4	852	955
131	Uchalkunti	55	516	570
132	Uppaldinni	51	180	225
133	Vajjar bandi	14	710	893
134	Vangera	77	1776	2028
135	Vanjabhavi	40	200	198
136	Veerapur	119	1169	1222
137	Virapapur	144	..	..
138	Virapur	22	224	236
139	Watparvi	79	662	799
140	Yadiapur	94	1091	1107
141	Yapaldinni	75	437	431
142	Yarihanchinal	137	2263	2422
143	Yeddoni	39	934	935
144	Yelburga (Rural)	1	6184	..

YELBARGA TALUK

URBAN/VILLAGE PRIMARY

TALUK: YELBARGA

L.C. No.	Name of Village/Town/ Name or No. of Ward/ Division/Mohalla etc.,		Area of Village in hectares and of Town/ Ward in Km²	No. of Occupied residential houses	No. of House-holds	Total Population (including Institutional & Houseless Population)			Literates		Total Main Workers (I-IX)	
						P	M	F	M	F	M	F
1	2		3	4	5	6	7	8	9	10	11	12
	YELBARGA TALUK	T	1490.1	27471	28077	153343	76773	77570	33220	10383	44080	21220
		R	1488.9	26049	26644	146792	73021	73771	31317	9411	42116	20429
		U	1.2	1422	1433	7551	3752	3799	1903	972	1964	791
	RURAL											
1	Yelbarga (Rural)		3766.82				UN-INHABITED					
2	Hosahalli		529.17	142	142	804	403	401	201	23	234	237
3	Chikoppa		509.57	65	68	402	214	188	51	06	129	93
4	Tumurguddi		1550.75	177	190	955	492	463	163	10	291	152
5	Bassapur		839.35	99	100	456	232	224	72	06	137	10
6	Ballutgi		1491.95	392	400	2305	1160	1145	463	77	698	550
7	Jhulkatti		412.38	75	76	350	183	167	80	15	108	78
8	Bandi		1030.70	284	286	1416	706	710	320	92	402	92
9	Kadbalkatti		282.21	37	37	274	147	127	61	24	72	24
10	Hagedhal		430.37	81	81	416	207	209	89	12	124	95
11	Chikbannigol		823.54	133	135	706	325	381	102	16	188	74
12	Konasagar		1406.73	179	179	1015	511	504	232	58	325	262
13	Boonkoppa		445.21	36	36	201	104	97	37	-	62	46
14	Vajjarbandi		1397.23	159	159	893	472	421	136	47	292	170
15	Makkahalli		629.02	23	28	190	95	95	15	01	58	05
16	Salbhavi		368.42	53	54	314	159	155	38	06	101	11
17	Jarkunti		550.54	61	62	315	153	162	37	18	101	54
18	Dammur		822.09	153	153	870	460	410	123	07	254	158
19	Lagalur		209.02	12	12	78	43	35	10	-	28	17
20	Maranhal		414.48	73	73	423	213	210	37	03	129	91
21	Madlur		228.49	64	66	411	209	202	98	12	121	49
22	Virapur		182.78	39	43	236	104	132	51	16	67	03
23	Kudrikotgi		879.98	102	107	645	304	341	108	18	180	115
24	Kudgunti		1163.91	179	179	1059	518	541	217	40	282	13
25	Malaksamudra		1063.68	149	151	827	411	416	135	54	217	78
26	Sanganhal		4619.37	439	439	2246	1088	1158	555	261	635	457
27	Kallur		2043.29	440	443	2338	1168	1170	490	101	719	585
28	Tondihal		2177.07	273	277	1473	722	751	368	110	404	190
29	Bandihal		1473.48	231	232	1268	603	665	290	111	343	267
30	Karmudi		3959.74	418	427	2418	1235	1183	605	128	696	298
31	Sompur		524.03	101	101	576	309	267	173	61	174	69
32	Sankanur		1087.77	299	309	1523	709	814	348	126	384	186
33	Katral		422.49	77	77	386	194	192	125	20	110	56
34	Sirgumpi		1121.29	115	115	604	326	278	141	17	184	02
35	Hiremyageri		1787.42	551	579	3253	1594	1659	609	139	993	1066
36	Mudhol		4160.93	977	991	5378	2663	2715	1238	319	1512	627
37	Hirewankalkunta		570.25	335	343	1913	952	961	468	252	507	157
38	Choudapur		350.35	82	82	432	214	218	81	16	141	44
39	Yeddoni		840.54	170	172	935	471	464	142	12	281	09
40	Vanjabhavi		292.12	28	29	188	96	102	50	09	71	30
41	Gule		368.95	33	35	199	101	98	28	01	74	45
42	Guntamadu		441.88	44	50	230	119	111	28	05	61	-
43	Budur		1027.67	95	95	545	282	263	138	15	179	01
44	Sidlabhavi		558.59	71	74	421	218	203	18	05	121	10
45	Chikkamannapur		718.04	99	104	552	289	263	102	12	165	92
46	Markat		423.60	111	114	674	332	342	126	11	214	47
47	Gandhal		1664.16	260	276	1775	872	903	283	26	543	403
48	Talkera		885.86	268	275	1507	758	749	292	54	503	112
49	Kalbhavi		794.25	76	77	416	210	206	59	16	128	34
50	Chikwankalkunta		233.67	78	106	569	296	273	73	19	151	63

CENSUS ABSTRACT

TALUK: YELBARGA

MAIN WORKERS													
Cultivators (I)		Agricultural Labourers (II)		Household Industry Manufacturing Processing Servicing and Repairs [V] [a]]		Other Workers (III, IV, V b) & VI to IX		Marginal Workers		Non-workers		Name of Village/Town/ Name or No. of Ward/ Division/Mohalla etc.,	L. C. No.
M	F	M	F	M	F	M	F	M	F	M	F		
13	14	15	16	17	18	19	20	21	22	23	24	2	1
24794	4759	12315	14762	1545	729	5426	970	421	7881	32272	48469	T YELBARGA TALUK	
24091	4585	11813	14252	1457	691	4755	901	390	7502	30515	45840	R	
703	174	502	510	88	38	671	69	31	379	1757	2629	U	
					UN-INHABITED							Yelbarga (Rural)	1
146	19	70	217	03	-	15	01	169	164	169	164	Hosahalli	2
28	04	84	89	-	-	17	-	-	-	85	95	Chikoppa	3
202	35	62	106	05	-	22	11	06	116	195	195	Tumurgudi	4
99	02	19	04	07	02	12	02	-	86	95	128	Bassapur	5
288	306	303	228	15	01	92	15	-	-	462	595	Ballutgi	6
60	11	31	63	03	-	14	04	-	11	75	78	Jhulkatti	7
262	06	55	75	17	07	68	04	03	14	301	604	Bandi	8
44	02	22	22	-	-	06	-	-	-	75	103	Kadbalkatti	9
61	07	50	84	08	02	05	02	-	-	83	114	Hagedhal	10
137	-	44	74	-	-	06	-	-	-	137	307	Chikbannigol	11
281	02	24	258	09	-	11	02	-	-	186	242	Konasagar	12
59	42	02	04	-	-	01	-	-	03	42	48	Boonkoppa	13
168	78	27	48	01	01	96	43	-	-	180	251	Vajjarbandi	14
37	-	11	01	02	-	08	04	-	31	37	59	Makkahalli	15
59	-	27	07	04	-	11	04	-	59	58	85	Salbhavi	16
44	-	54	54	01	-	02	-	-	-	52	108	Jarkunti	17
162	37	58	106	18	06	16	09	03	59	203	193	Dammur	18
04	-	24	17	-	-	-	-	-	-	15	18	Lagalur	19
72	48	51	41	01	-	05	02	-	14	84	105	Maranhal	20
79	06	38	43	01	-	03	-	-	04	88	149	Madlur	21
50	-	14	03	01	-	02	-	-	45	37	84	Virapur	22
132	51	37	64	06	-	05	-	-	12	124	214	Kudrikotgi	23
143	04	101	08	11	-	27	01	11	232	225	296	Kudgunti	24
175	01	06	75	-	-	36	02	-	-	184	338	Malaksamudra	25
394	96	157	318	24	30	60	13	-	-	453	701	Sanganhal	26
393	199	271	367	32	03	23	16	-	01	449	584	Kallur	27
322	04	113	174	19	02	50	13	-	01	318	557	Tondihal	28
212	128	110	136	02	-	19	03	-	-	260	398	Bandihal	29
418	49	206	233	21	03	51	13	01	-	538	885	Karmudi	30
53	02	111	66	-	-	10	01	-	52	135	146	Sompur	31
236	54	109	114	10	01	29	17	-	04	325	624	Sankanur	32
96	09	14	46	-	-	-	01	02	-	82	136	Katral	33
98	01	79	01	02	-	05	-	-	179	142	97	Sirgumpi	34
381	307	442	707	37	03	133	49	-	04	601	589	Hiremyageri	35
642	23	698	583	53	11	119	10	07	188	1144	1900	Mudhol	36
291	42	81	80	26	25	109	10	07	99	438	505	Hirewankalkunta	37
106	24	28	18	03	-	04	02	-	86	73	88	Choudapur	38
199	01	52	06	03	-	27	02	01	202	189	253	Yeddoni	39
52	20	18	08	01	01	-	01	-	35	25	37	Vanjabhavi	40
54	09	16	32	-	-	04	04	-	05	27	48	Gule	41
55	-	-	-	03	-	03	-	-	67	58	44	Guntamadu	42
155	-	22	-	-	-	02	01	02	152	101	110	Budur	43
111	07	08	02	-	-	02	01	-	91	97	102	Sidlabhavi	44
127	05	24	82	04	02	10	03	-	25	124	146	Chikkamannapur	45
158	30	47	17	02	-	07	-	-	123	118	172	Markat	46
315	30	121	358	12	10	95	05	08	161	321	339	Gandhal	47
249	18	205	88	10	03	39	03	04	341	251	296	Talkere	48
116	26	-	05	-	01	12	02	-	31	82	141	Kalbhavi	49
105	27	29	25	01	07	16	04	04	69	141	141	Chikwankalkunta	50

URBAN/VILLAGE PRIMARY

TALUK: YELBARGA (CONTD.)

L.C. No.	Name of Village/Town/ Name or No. of Ward/ Division/Mohalla etc.,	Area of Village in hectares and of Town/ Ward in Km2	No. of Occupied residential houses	No. of House-holds	Total Population (including Institutional & Houseless Population)			Literates		Total Main Workers (I-IX)	
					P	M	F	M	F	M	F
1	2	3	4	5	6	7	8	9	10	11	12
51	Uppaldinni	472.73	41	41	225	107	118	43	13	58	12
52	Tippanhal	438.73	79	79	521	273	248	82	10	155	88
53	Katgihalli	676.59	101	104	588	284	304	80	38	166	81
54	Hirewaddarkal	1659.92	205	205	1069	550	519	182	52	343	157
55	Uchalkunti	504.07	116	116	570	289	281	57	12	169	09
56	Bukkanhatti	697.79	24	25	105	54	51	09	-	42	03
57	Gunhalu	1450.37	322	324	1812	882	930	350	98	508	28
58	Kolihal	750.58	109	109	661	319	342	135	14	196	14
59	Myadneri	448.02	95	95	601	307	294	103	22	186	39
60	Hunsihal	1897.63	307	312	1684	830	854	224	45	465	126
61	Nilogal	374.25	68	69	359	191	168	68	27	110	74
62	Mandalmari	454.71	81	87	440	218	222	48	05	141	22
63	Taralkatti	1108.25	208	215	1198	606	592	234	24	323	104
64	Ningal-Bandi	763.65	166	183	1003	492	511	131	11	277	189
65	Kalakbandi	633.17	66	68	377	180	197	56	23	101	04
66	Matrangi	312.81	52	52	323	174	149	78	16	101	49
67	Hiresrlihalli	1114.21	219	241	1513	772	741	250	43	448	136
68	Hosur	544.21	77	87	492	255	237	89	04	150	31
69	Putakmari	386.38	70	72	436	220	216	75	16	129	-
70	Jarkunti	166.49	47	47	269	133	136	26	-	69	-
71	Budkunti	321.04	118	118	732	366	366	104	10	185	04
72	Biraldinni	550.42	61	62	364	186	178	70	18	112	76
73	Chikkaarlihalli	470.18				UN-INHABITED					
74	Mataldinni	977.65	233	235	1391	709	682	267	55	411	42
75	Yappaldinni	386.16	70	70	431	218	213	17	02	128	04
76	Mangalore	2781.00	996	1000	5270	2577	2693	1133	417	1509	1139
77	Vangera	1272.39	368	370	2028	1010	1018	306	144	616	165
78	Bevoor	2013.54	486	490	2691	1342	1349	503	142	802	199
79	Watparvi	609.23	137	141	799	420	379	106	09	231	60
80	Nelgeri	774.09	132	132	819	413	406	152	53	226	132
81	Kudrimoti	1834.17	369	379	1991	981	1010	331	61	508	279
82	Bhairnaikanhalli	383.16	114	114	708	329	379	104	09	202	140
83	Chendinhal	443.56	34	34	172	93	79	05	-	62	47
84	Honhunashi	428.95	80	80	398	207	191	58	14	123	81
85	Chikbeedinhalu	637.69	124	124	652	321	331	107	11	205	117
86	Kadarhalli	559.85	113	113	623	310	313	128	24	200	78
87	Hirebeedinhalu	693.77	129	133	697	345	352	168	68	175	03
88	Muthalu	483.92	76	76	503	255	248	110	16	143	35
89	Sirur	861.83	200	200	1213	602	611	295	116	328	94
90	Arkeri	1434.13	208	208	1169	585	584	279	76	382	332
91	Chendoor	1222.13	135	148	771	392	379	246	66	234	179
92	Tipparasanhalu	621.67	22	23	125	70	55	11	01	26	03
93	Bedwatti	789.28	83	89	507	254	253	133	53	109	11
94	Yadiapur	580.59	197	197	1107	563	544	182	21	342	63
95	Budgumpa	587.58	112	114	588	290	298	129	36	174	173
96	Ryavanki	1393.23	256	264	1338	669	669	264	69	448	299
97	Balgera	1943.07	311	319	1705	832	873	390	117	478	38
98	Chikmyageri	1895.11	400	400	2146	1054	1092	471	156	524	211
99	Geddigera	1297.69	226	231	1193	591	602	272	65	332	235
100	Hanmapur	132.38	31	31	175	95	80	33	15	53	49
101	Talur	465.49	106	106	522	238	284	95	20	137	50
102	Narsapur	466.65	37	37	246	123	123	22	01	68	14
103	Hulegudda	900.76	149	149	862	437	425	185	21	276	86
104	Murdi	2017.23	295	297	1625	820	805	260	92	498	307
105	Balapur	363.53				UN-INHABITED					

CENSUS ABSTRACT

TALUK: YELBARGA (CONTD.)

MAIN WORKERS													
Cultivators (I)		Agricultural Labourers (II)		Household Industry Manufacturing Processing Servicing and Repairs [V] [a]]		Other Workers (III, IV, V b) & VI to IX		Marginal Workers		Non-workers		Name of Village/Town/ Name or No. of Ward/ Division/Mohalla etc.,	L. C. No.
M	F	M	F	M	F	M	F	M	F	M	F		
13	14	15	16	17	18	19	20	21	22	23	24	2	1
41	-	15	12	02	-	-	-	-	54	49	52	Uppaldinni	51
82	05	68	82	03	-	02	01	-	05	118	155	Tippanhal	52
41	03	118	73	02	02	05	03	-	40	118	183	Katgihalli	53
274	11	53	140	06	01	10	05	02	65	205	297	Hirewaddarkal	54
162	03	01	03	01	01	05	02	-	173	120	99	Uchalkunti	55
42	03	-	-	-	-	-	-	-	31	12	17	Bukkanhatti	56
338	02	128	03	19	10	23	13	-	60	374	842	Gunhalu	57
154	07	32	07	06	-	04	-	07	92	116	236	Kolihal	58
147	05	29	34	04	-	06	-	-	-	121	255	Myadneri	59
326	20	93	96	23	04	23	06	01	220	364	508	Hunsihal	60
57	06	48	66	01	-	04	02	02	39	79	55	Nilogal	61
104	05	28	15	-	-	09	02	02	100	75	100	Mandalmari	62
221	10	77	84	05	04	20	06	-	-	283	488	Taralkatti	63
153	02	30	145	31	21	63	21	-	06	215	316	Ningal-Bandi	64
100	-	-	04	-	-	01	-	-	13	79	180	Kalakbandi	65
79	18	10	29	-	-	12	02	-	03	73	97	Matrangi	66
240	-	132	128	32	04	44	04	08	95	316	510	Hirearlihalli	67
136	03	12	27	02	-	-	01	01	03	104	203	Hosur	68
123	-	-	-	-	-	06	-	01	114	90	102	Putakmari	69
68	-	-	-	-	-	01	-	02	-	62	136	Jarkunti	70
165	01	01	-	03	-	16	03	-	01	181	361	Budkunti	71
82	19	19	51	02	04	09	02	01	19	73	83	Biraldinni	72
					UN-INHABITED							Chikkaarlihalli	73
308	08	62	28	09	-	32	06	02	177	296	463	Mataldinni	74
92	-	33	03	-	-	02	01	-	62	90	147	Yapaldinni	75
789	334	312	661	43	102	365	42	-	02	1068	1552	Mangalore	76
427	91	72	32	36	25	81	17	-	296	394	557	Vangera	77
419	46	189	118	24	11	170	24	07	343	533	807	Bevoor	78
206	10	11	46	04	01	10	03	-	-	189	319	Watparvi	79
152	46	42	83	06	-	26	03	-	12	187	262	Nelgeri	80
384	129	42	107	34	30	48	13	-	-	473	731	Kudrimoti	81
177	10	34	111	30	14	21	05	-	01	127	238	Bhairnaikanhalli	82
56	-	06	47	-	-	-	-	-	-	31	32	Chendinhal	83
102	01	14	77	-	-	07	03	-	-	84	110	Honhunashi	84
143	29	56	85	-	-	06	03	-	-	116	214	Chikbeedinhalu	85
89	02	99	72	-	-	12	04	11	56	99	179	Kadarhalli	86
120	-	28	01	09	-	18	02	17	214	153	135	Hirebeedinhalu	87
89	-	41	34	03	-	10	01	-	-	112	213	Muthalu	88
149	11	125	80	01	-	53	03	-	-	174	517	Sirur	89
162	24	203	305	05	01	12	02	-	-	203	252	Arkeri	90
136	10	83	167	14	-	01	02	-	-	158	200	Chendoor	91
21	01	01	01	03	01	01	-	20	34	24	18	Tipparasanhalu	92
71	01	06	02	19	04	13	04	36	110	109	132	Bedwatti	93
180	06	144	51	03	02	15	04	-	-	221	481	Yadlapur	94
75	31	89	140	-	-	10	02	06	09	110	116	Budgumpa	95
281	105	118	182	15	04	34	08	-	-	221	370	Ryavanki	96
330	13	86	15	25	-	37	10	11	412	343	423	Balgera	97
284	23	172	156	20	02	48	30	59	279	471	602	Chikmyageri	98
228	110	77	120	07	02	20	03	-	04	259	363	Geddigera	99
31	02	17	47	-	-	05	-	-	-	42	31	Hanmapur	100
72	01	55	47	03	-	07	02	-	-	101	234	Talur	101
43	03	23	11	02	-	-	-	14	51	41	58	Narsapur	102
173	37	94	42	03	-	06	07	06	201	155	138	Hulegudda	103
318	40	140	260	04	01	36	06	06	44	316	454	Murdi	104
					UN-INHABITED							Balapur	105

TALUK: YELBARGA (CONCLD.)

URBAN/VILLAGE PRIMARY

L.C. No.	Name of Village/Town/ Name or No. of Ward/ Division/Mohalla etc.,	Area of Village in hectares and of Town/ Ward in Km²	No. of Occupied residential houses	No. of House-holds	Total Population (including Institutional & Houseless Population)			Literates		Total Main Workers (I-IX)	
					P	M	F	M	F	M	F
1	2	3	4	5	6	7	8	9	10	11	12
106	Guttur	700.86	108	108	635	297	338	102	41	214	194
107	Lakmangule	794.35	81	81	442	221	221	90	27	146	79
108	Kavalkere	366.99	38	38	230	118	112	24	-	73	49
109	Kuknoor	3647.33	1606	1675	9111	4527	4584	2235	1140	2512	1578
110	Harishankerbandi	156.13	30	30	146	72	74	31	03	47	17
111	Chanpanhalli	412.51	54	54	280	133	147	55	09	86	27
112	Kakkihalli	502.84	118	118	697	369	328	163	25	216	205
113	Konapur	264.03	42	45	293	150	143	47	04	89	77
114	Gavarhal	796.82	60	60	327	167	160	68	29	105	77
115	Goreekoppa	185.41	44	44	275	139	136	85	27	77	37
116	Masabhanchinhal	1312.71	296	296	1421	662	759	345	139	423	471
117	Nittali	1012.83	115	115	693	329	364	81	20	219	215
118	Benakal	1701.69	401	411	2139	1033	1106	436	131	572	186
119	Veerapur	1494.60	207	215	1222	586	636	293	108	338	142
120	Bhanapur	894.66	207	218	1031	495	536	270	94	243	100
121	Lakmapur	944.90	220	231	1271	652	619	306	93	359	57
122	Chitapur	456.72	32	40	199	97	102	52	03	58	61
123	Komlapur	764.59	114	121	568	285	283	117	14	187	85
124	Advihalli	324.43	32	36	205	100	105	29	08	65	30
125	Talbal	1081.76	100	100	527	270	257	146	40	143	18
126	Ningapur	434.68	94	96	584	314	270	168	31	162	02
127	Tadkal	5662.04	858	865	4943	2433	2510	1403	597	1328	844
128	Mannapur	805.46	134	134	652	310	342	157	71	170	06
139	Bannikoppa	2790.27	425	436	2377	1155	1222	677	335	673	240
130	Itagi	3203.00	590	591	3407	1734	1673	807	296	902	456
131	Anugondankoppa	464.63				UN-INHABITED					
132	Mandalgeri	2218.62	343	343	1837	937	900	452	146	559	25
133	Kerihalli	36.92				UN-INHABITED					
134	Sompur	1669.61	239	268	1426	743	683	386	84	401	314
135	Malekoppa	905.30	175	178	923	444	479	202	39	230	62
136	Sidnekoppa	1156.09	142	142	769	393	376	215	55	223	48
137	Yarihanchinal	3447.00	442	449	2422	1180	1242	598	164	676	245
138	Binhal	1489.62	239	244	1488	765	723	393	67	422	196
139	Chikenkoppa	692.42	258	271	1524	742	782	475	185	440	169
140	Bhatpanhalli	618.41	132	132	1020	496	524	262	137	289	143
141	Rajoor	1591.80	312	330	1851	892	959	460	153	443	40
142	Adoor	1096.94	223	234	1323	651	672	329	138	388	388
143	Dyampur	941.08	239	241	1337	651	686	343	100	361	305
144	Virpapur	430.03				UN-INHABITED					
	URBAN										
16/XII	Yelbarga (M)	1.15	1422	1433	7551	3752	3799	1903	972	1964	791
	Division No. I	NA	432	433	2103	1020	1083	455	256	527	200
	Division No. II	NA	367	374	2030	1038	982	496	252	525	253
	Division No.III	NA	523	526	2869	1441	1428	866	414	778	232
	Division No. IV	NA	100	100	549	253	296	86	50	134	106

CENSUS ABSTRACT

TALUK: YELBARGA (CONCLD.)

MAIN WORKERS								Marginal Workers		Non-workers		Name of Village/Town/ Name or No. of Ward/ Division/Mohalla etc.,	L. C. No.
Cultivators (I)		Agricultural Labourers (II)		Household Industry Manufacturing Processing Servicing and Repairs [V] [a]]		Other Workers (III, IV, V b) & VI to IX							
M	F	M	F	M	F	M	F	M	F	M	F		
13	14	15	16	17	18	19	20	21	22	23	24	2	1
100	09	102	181	04	-	08	04	-	-	83	144	Guttur	106
82	07	54	69	02	02	08	01	-	41	75	101	Lakmangule	107
54	16	15	33	-	-	04	-	-	-	45	63	Kavalkere	108
739	261	613	896	302	276	858	145	21	198	1994	2808	Kuknoor	109
16	-	31	17	-	-	-	-	-	32	25	25	Harishankerbandi	110
40	01	44	26	-	-	02	-	-	58	47	62	Chanpanhalli	111
105	36	97	165	06	-	08	04	-	-	153	123	Kakkihalli	112
69	-	15	74	-	03	05	-	-	-	61	66	Konapur	113
70	11	30	64	01	01	04	01	-	-	62	83	Gavarhal	114
60	16	16	20	-	-	01	-	-	07	62	92	Goreekoppa	115
293	197	65	241	07	03	58	30	01	-	238	288	Masabhanchinhal	116
130	31	78	183	03	-	08	01	-	08	110	141	Nittali	117
283	17	173	153	80	12	36	04	-	98	461	822	Benakal	118
163	11	109	125	11	-	55	06	-	21	248	473	Veerapur	119
47	08	92	75	13	01	91	16	05	19	247	417	Bhanapur	120
210	05	109	51	14	-	26	01	01	50	292	512	Lakmapur	121
29	-	23	61	-	-	06	-	-	-	39	41	Chitapur	122
97	-	67	83	07	-	16	02	-	-	98	198	Komlapur	123
43	-	18	30	-	-	04	-	-	-	35	75	Advihalli	124
85	-	40	14	04	04	14	-	-	-	127	239	Talbal	125
90	-	67	-	-	-	05	02	14	51	138	217	Ningapur	126
691	278	386	538	30	02	221	26	09	29	1096	1637	Tadkal	127
99	-	63	04	01	-	07	02	-	05	140	331	Mannapur	128
358	121	241	100	08	02	66	17	17	279	465	703	Bannikoppa	129
580	162	229	280	11	01	82	13	01	-	831	1217	Itagi	130
					UN-INHABITED							Anugondankoppa	131
340	09	159	10	20	-	40	06	-	87	378	788	Mandalgeri	132
					UN-INHABITED							Kerihalli	133
195	41	137	270	13	-	56	03	-	04	342	365	Sompur	134
142	-	68	60	03	-	17	02	-	-	214	417	Malekoppa	135
149	15	53	32	05	-	16	01	-	-	170	328	Sidnekoppa	136
197	16	435	222	11	03	33	04	-	58	504	939	Yarihanchinal	137
174	-	172	190	24	06	52	-	-	48	343	479	Binhal	138
233	-	149	167	11	01	47	01	-	-	302	613	Chikenkoppa	139
190	-	74	141	04	-	21	02	02	05	205	376	Bhatpanhalli	140
270	09	81	16	10	02	82	13	38	362	411	557	Rajoor	141
237	192	108	186	02	-	41	10	-	-	263	284	Adoor	142
218	97	56	188	08	-	79	20	-	-	290	381	Dyampur	143
					UN-INHABITED							Virpapur	144
												URBAN	
703	174	502	510	88	38	671	69	31	379	1757	2629	Yelbarga (M)	16/XII
150	18	133	140	48	29	196	13	06	128	487	755	Division No. I	
176	69	116	137	09	06	224	41	07	76	506	663	Division No. II	
354	81	181	135	26	03	217	13	17	159	646	1037	Division No.III	
23	06	72	98	05	-	34	02	01	16	118	174	Division No. IV	

SUPPLEMENT

INTRODUCTORY NOTE

This supplement to the District Census Handbook is devoted exclusively to the particulars relating to the Scheduled Castes and Scheduled Tribes. The District Census Handbook was first introduced at the 1951 Census to meet the ever increasing demand for micro-level data and since then this has remained the only census publication which gives out data at the village level in the case of rural areas and at the enumeration block level in the case of urban areas. The scope of this publication was enlarged in 1961 and also in 1971 so as to render it more useful by presenting in it a wealth of information on infrastructural facilities in villages and towns. The current volumes of the District Census Handbook are thus the fourth in the series and are marked by a greater degree of comprehensiveness and uniformity in approach. As compared to the 1971 series the village and town directory formats have been slightly modified. So also the Primary Census Abstract too has undergone certain changes. The previous practice of presenting theadministrative statistics and the various district and taluk level tables has been given up. Apart from these general changes at the all India level, in so far as Karnataka is concerned, because of certain technical reasons all the particulars relating to the Scheduled Castes and the Scheduled Tribes envisaged for presentation in the District Census Handbook, have been pooled together and brought out in the form of a separate supplement.

These details are presented in the following sequence:-

Statement I : Total, Scheduled Castes and Scheduled Tribes population in the taluks and towns of the district. (These details form part of the General District Primary Census Abstract).

Statement II : District Primary Census Abstract - Scheduled Castes

Statement III : District Primary Census Abstract - Scheduled Tribes

Statement IV : Scheduled Castes and Scheduled Tribes population - (A) Villagewise and (B) Townwise (within town ward-wise) (These details form part of the urban/village Primary Census Abstract).

Statement V : Total, Scheduled Castes and Scheduled Tribes population - Urban Block-wise (This corresponds to the Appendix to urban/village Primary Census Abstract).

Statement VI : Description of boundaries and details of areas included in census enumeration blocks- in the case of urban areas of the district (corresponding to the annexure to the Appendix to the urban/village Primary Census Abstract).

Statement VII : List of villages arranged according to the proportion of (a) Scheduled Castes and (b) Scheduled Tribes population to the total population of the village concerned by ranges. This would correspond to Appendix IV A and B to the Village Directory.

Statement VIII : List of Scheduled Castes and Scheduled Tribes.

The concept of Scheduled Castes and Scheauled Tribes as evolved by the Government of India and embodied in the Government of India Act 1935 section 309 for the first time and standardised later on for the purposes of the Constitution of the Indian Republic has all along been adopted for purposes of census operations as well. 'Scheduled Castes', means such castes, races or tribes or parts or groups within such castes, races or tribes as are deemed under Article 341 (of the Constitution of India) to be the Scheduled Castes

for purposes of the Constitution of India. No person who professes a religion different from the Hindu or the Sikh shall be deemed to be a member of a Scheduled Caste. Likewise, 'Scheduled Tribes means such tribes or tribal communities or parts or groups within such tribes or tribal communities as are deemed under Article 342 (of the Constitution of India) to be the Scheduled Tribes for the purposes of the Constitution of India. Persons belonging to the Scheduled Tribes may profess any religion. Statewise statutory lists of Scheduled Castes and Scheduled Tribes were notified for the first time after Independence under the 'Constitution (Scheduled Castes) order 1950 and the 'Constitution (Scheduled Tribes) order 1950'. These orders have close links particularly with Article 46 of the Constitution which lays down that "The State shall promote with Special care the educational and economic interests of the weaker sections of the people, and in particular, of the Scheduled Castes and Scheduled Tribes and shall protect them from social injustice and all forms of exploitation".

These lists have subsequently been modified, supplemented or amended from time to time. As a result of the re-organisation of the states in 1956 involving transfer of territories from one State to another, a major change became necessary in most of the States. Consequently the "Scheduled Castes and Scheduled Tribes (Modification) order 1956" was promulgated and the interests of these two sections of the society were adequately safeguarded. Twenty years later, in 1976, with the main objective of removing the area restrictions imposed within the states, the parliament enacted the "Scheduled Castes and Scheduled Tribes order (Amendment) Act, 1976" (Act No.108 of 1976 dated the 18th September 1976). The lists of Scheduled Castes and Scheduled Tribes notified thereunder as applicable to Karnataka State have been adopted for purposes of the 1981 census operations. Copies of these lists, in English as well as in Kannada, were supplied to each and every census enumerator and supervisor. Necessary instructions for filling up answers to the questions relating to the members belonging to the Scheduled Castes and Scheduled Tribes were also issued. The following points were emphasized by way of clarifications:

"If the person belonging to a Scheduled Caste or a Scheduled Tribe returns his/her caste or tribe by a synonym or generic name of a caste or tribe, it should be reckoned as a Scheduled Caste or a Scheduled Tribe only if the name finds a place in the list furnished to you. Similarly, if the answer to this question is in general terms like Harijan/Girijan or Achut/Adivasi, you should not reckon the person enumerated as belonging to a Scheduled Caste or Scheduled Tribe as the case may be. In such a case you should ascertain the name of the caste/tribe fully and if that name finds a place in your list, you should reckon the person as belonging to Scheduled Caste or Scheduled Tribe as the case may be. If a person is negligent and insists on calling himself/herself merely 'Harijan' or 'Achut' or 'Adivasi' or 'Girijan', as the case may be, or repeats the synonym or generic name of a caste or tribe, please tell him/her that his description is not adequate for census purposes and persuade him/her to give the actual name of the Scheduled Caste or Scheduled Tribe. If the person merely claims to be a Scheduled Caste or Scheduled Tribe, but says that he/she does not belong to any of the notified communities applicable to the area, as reflected in the list supplied to you, he/she will not be reckoned as belonging to a Scheduled Caste or a Scheduled Tribe".

Analysis of Census Results : As compared to the earlier lists of Scheduled Castes and Scheduled Tribes which formed the basis for census enumeration at the censuses of 1961 and 1971, there has been a substantial change in the lists adopted for the 1981 census. The area restrictions that were prevalent regarding numerous castes and tribes included in the lists have now been removed. Therefore the 1981 Census results cannot be straight away used for any comparative analysis of growth trends and such other factors unless one delves deeper into the historical, social, economic and demographic aspects of life of these two categories of the population. Such an analysis is beyond the scope of this volume and has therefore not been attempted here. Salient data about the distribution of the Scheduled Castes and Scheduled Tribes in rural as well as urban areas of the district as also the pattern of distribution in administrative units of different levels within the district are included in this slender volume in the form of tabular statements.

STATEMENT I : TOTAL, SCHEDULED CASTES AND SCHEDULED TRIBES POPULATION, 1981

Sl. No.	State/District/Taluk/ Urban Agglomeration/ City/Town	Total Rural Urban	Total Population (including Institutional and Houseless Population)			Scheduled Castes			Scheduled Tribes*		
			Persons	Males	Females	Persons	Males	Females	Persons	Males	Females
1	2	3	4	5	6	7	8	9	10	11	12
	RAICHUR DISTIRCT	**T**	**1783822**	**897241**	**886581**	**269770**	**134537**	**135233**	**177307**	**88807**	**88500**
		R	**1440094**	**721166**	**718928**	**225197**	**112140**	**113057**	**165163**	**82657**	**82506**
		U	**343728**	**176075**	**167653**	**44573**	**22397**	**22176**	**12144**	**6150**	**5994**
1	Devadurga Taluk @	T	141214	70061	71153	26104	12983	13121	27297	13601	13696
		R	129279	64159	65120	24799	12317	12482	26843	13383	13460
		U	11935	5902	6033	1305	666	639	454	218	236
	Devadurga (M) @	U	11935	5902	6033	1305	666	639	454	218	236
2	Gangawati Taluk	T	257194	130256	126938	37469	18829	18640	24987	12481	12506
		R	198459	100130	98329	30458	15349	15109	22474	11266	11208
		U	58735	30126	28609	7011	3480	3531	2513	1215	1298
	Gangawati (M)	U	58735	30126	28609	7011	3480	3531	2513	1215	1298
3	Koppal Taluk	T	199821	101110	98711	27757	13840	13917	11663	5920	5743
		R	156375	78703	77672	23335	11582	11753	10730	5404	5326
		U	43446	22407	21039	4422	2258	2164	933	516	417
	Koppal (M)	U	35975	18524	17451	3340	1692	1648	862	480	382
	Munirabad Project Area (SA)	U	7471	3883	3588	1082	566	516	71	36	35
4	Kushtagi Taluk	T	136864	68097	68767	13442	6641	6801	18208	9173	9035
		R	125083	62200	62883	11840	5869	5971	17796	8969	8827
		U	11781	5897	5884	1602	772	830	412	204	208
	Kushtagi (M)	U	11781	5897	5884	1602	772	830	412	204	208
5	Lingsugur Taluk	T	200128	100319	99809	35925	17863	18062	27232	13660	13572
		R	161830	80930	80900	29856	14791	15065	25088	12562	12526
		U	38298	19389	18909	6069	3072	2997	2144	1098	1046
	Hatti Gold Mines (NAC)	U	9962	5283	4679	2573	1361	1212	76	36	40
	Lingsugur (M)	U	16878	8474	8404	2325	1150	1175	469	249	220
	Mudgal (M)	U	11458	5632	5826	1171	561	610	1599	813	786
6	Manvi (M)	T	201311	100957	100354	33198	16499	16699	27026	13548	13478
		R	179966	90191	89775	30959	15411	15548	25316	12674	12642
		U	21345	10766	10579	2239	1088	1151	1710	874	836
	Manvi (M)	U	21345	10766	10579	2239	1088	1151	1710	874	836
7	Raichur Taluk	T	273989	140102	133887	44041	22259	21782	8237	4161	4076
		R	149227	75573	73654	24783	12500	12283	5786	2901	2885
		U	124762	64529	60233	19258	9759	9499	2451	1260	1191
	Raichur (M)	U	124762	64529	60233	19258	9759	9499	2451	1260	1191
8	Sindhnur Taluk	T	218958	109566	109392	32792	16163	16629	24751	12249	12502
		R	193083	96259	96824	31060	15297	15763	23295	11516	11779
		U	25875	13307	12568	1732	866	866	1456	733	723
	Sindhnur (M)	U	25875	13307	12568	1732	866	866	1456	733	723
9	Yelbarga Taluk	T	154343	76773	77570	19042	9460	9582	7906	4014	3892
		R	146792	73021	73771	18107	9024	9083	7835	3982	3853
		U	7551	3752	3799	935	436	499	71	32	39
	Yelbarga (M)	U	7551	3752	3799	935	436	499	71	32	39

NOTE : 1 New towns treated as such for the first time in 1981 Census are underlined.

2 @ Formerly Deodurg

3 * Scheduled Tribe figures would appear to include high returns relating to certain communities with nomenclatures similar to those included in the list of Scheduled Tribes consequent on the removal of area restrictions.

* * * * * *

STATEMENT-II : DISTRICT PRIMARY CENSUS ABSTRACT FOR SCHEDULED CASTES

Sl. No.	District/Taluk/Urban Agglomeration/City/ Town	T R U	No. of House-holds with S.C. members	Total Scheduled Castes Population			Literates			MAIN WORKERS					
										Total Main Workers (I-IX)			Cultivators (I)		
				P	M	F	P	M	F	P	M	F	P	M	F
1	2	3	4	5	6	7	8	9	10	11	12	13	14	15	16
	RAICHUR DISTRICT	**T**	**51861**	**269770**	**134537**	**135233**	**28164**	**22752**	**5412**	**125515**	**77707**	**47808**	**25939**	**22023**	**3916**
		R	**43383**	**225197**	**112140**	**113057**	**18164**	**15440**	**2724**	**108278**	**66409**	**41869**	**24862**	**21169**	**3693**
		U	**8478**	**44573**	**22397**	**22176**	**10000**	**7312**	**2688**	**17237**	**11298**	**5939**	**1077**	**854**	**223**
1	Devadurga Taluk@	T	4828	26104	12983	13121	1880	1629	251	11038	7518	3520	3331	2940	391
		R	4586	24799	12317	12482	1625	1423	202	10574	7229	3345	3298	2908	390
		U	242	1305	666	639	255	206	49	464	289	175	33	32	1
	Devadurga (M)@	U	242	1305	666	639	255	206	49	464	289	175	33	32	1
2	Gangawati Taluk	T	7357	37469	18829	18640	3018	2480	538	18798	11265	7533	3340	2899	441
		R	5968	30458	15349	15109	2157	1808	349	15410	9249	6161	2916	2569	347
		U	1389	7011	3480	3531	861	672	189	3388	2016	1372	424	330	94
	Gangawati (M)	U	1389	7011	3480	3531	861	672	189	3388	2016	1372	424	330	94
3	Koppal Taluk	T	5132	27757	13840	13917	3174	2575	599	13502	7989	5513	2593	2129	464
		R	4354	23335	11582	11753	2053	1779	274	12003	6921	5082	2472	2036	436
		U	778	4422	2258	2164	1121	796	325	1499	1068	431	121	93	28
	Koppal (M)	U	584	3340	1692	1648	749	519	230	1200	798	402	119	92	27
	Munirabad Project Area (SA)	U	194	1082	566	516	372	277	95	299	270	29	2	1	1
4	Kushtagi Taluk	T	2805	13442	6641	6801	1571	1269	302	5234	3573	1661	1628	1413	215
		R	2501	11840	5869	5971	1120	967	153	4657	3202	1455	1559	1349	210
		U	304	1602	772	830	451	302	149	577	371	206	69	64	5
	Kushtagi (M)	U	304	1602	772	830	451	302	149	577	371	206	69	64	5
5	Lingsugur Taluk	T	6788	35925	17863	18062	4226	3377	849	13939	9732	4207	4275	3669	606
		R	5709	29856	14791	15065	2458	2092	366	11989	8293	3696	3996	3456	540
		U	1079	6069	3072	2997	1768	1285	483	1950	1439	511	279	213	66
	Hatti Gold Mines (NAC)	U	411	2573	1361	1212	1122	781	341	614	588	26	-	-	-
	Lingsugur (M)	U	446	2325	1150	1175	404	325	79	921	596	325	163	128	35
	Mudgal (M)	U	222	1171	561	610	242	179	63	415	255	160	116	85	31
6	Mahvi Taluk	T	6391	33198	16499	16699	2657	2197	460	16950	9808	7142	3073	2619	454
		R	5905	30959	15411	15548	2252	1894	358	15725	9173	6552	3036	2597	439
		U	486	2239	1088	1151	405	303	102	1225	635	590	37	22	15
	Manvi (M)	U	486	2239	1088	1151	405	303	102	1225	635	590	37	22	15
7	Raichur Taluk	T	8386	44041	22259	21782	7182	5478	1704	18619	12152	6467	2335	2069	266
		R	4754	24783	12500	12283	2448	2039	409	11541	7362	4179	2260	2005	255
		U	3632	19258	9759	9499	4734	3439	1295	7078	4790	2288	75	64	11
	Raichur (M)	U	3632	19258	9759	9499	4734	3439	1295	7078	4790	2288	75	64	11
8	Sindhnur Taluk	T	6574	32792	16163	16629	2287	1939	348	18435	10190	8245	3251	2459	792
		R	6192	31060	15297	15763	2045	1751	294	17775	9725	8050	3228	2437	791
		U	382	1732	866	866	242	188	54	660	465	195	23	22	1
	Sindhnur (M)	U	382	1732	866	866	242	188	54	660	465	195	23	22	1
9	Yelbarga Taluk	T	3600	19042	9460	9582	2169	1808	361	9000	5480	3520	2113	1826	287
		R	3414	18107	9024	9083	2006	1687	319	8604	5255	3349	2097	1812	285
		U	186	935	436	499	163	121	42	396	225	171	16	14	2
	Yelbarga (M)	U	186	935	436	499	163	121	42	396	225	171	16	14	2

@ Formerly Deodurg

STATEMENT II : DISTRICT PRIMARY CENSUS ABSTRACT FOR SCHEDULED CASTES

MAIN WORKERS (Concld.)															T R U	District/Taluk/Urban Agglomeration/City/ Town	Sl. No.
Agricultural Labourers (II)			Household Industry-Manufacturing, Processing, Servicing and Repairs [V(a)]			Other Workers [III, IV, V(b) & VI to IX]			Marginal Workers			Non-Workers					
P	M	F	P	M	F	P	M	F	P	M	F	P	M	F			
17	18	19	20	21	22	23	24	25	26	27	28	29	30	31	3	2	1
76626	38420	38206	3588	2504	1084	19362	14760	4602	7216	437	6779	137039	56393	80646	T	**RAICHUR DISTRICT**	
71331	35890	35441	2804	1912	892	9281	7438	1843	6771	392	6379	110148	45339	64809	R		
5295	2530	2765	784	592	192	10081	7322	2759	445	45	400	26891	11054	15837	U		
6452	3519	2933	359	298	61	896	761	135	953	50	903	14113	5415	8698	T	Devadurga Taluk@	1
6198	3394	2804	318	269	49	760	658	102	938	48	890	13287	5040	8247	R		
254	125	129	41	29	12	136	103	33	15	2	13	826	375	451	U		
254	125	129	41	29	12	136	103	33	15	2	13	826	375	451	U	Devadurga (M)@	
13466	6864	6602	291	186	105	1701	1316	385	764	52	712	17907	7512	10395	T	Gangawati Taluk	2
11311	5782	5529	198	112	86	985	786	199	734	43	691	14314	6057	8257	R		
2155	1082	1073	93	74	19	716	530	186	30	9	21	3593	1455	2138	U		
2155	1082	1073	93	74	19	716	530	186	30	9	21	3593	1455	2138	U	Gangawati (M)	
8412	3963	4449	544	327	217	1953	1570	383	665	89	576	13590	5762	7828	T	Koppal Taluk	3
8005	3757	4248	435	257	178	1091	871	220	582	84	498	10750	4577	6173	R		
407	206	201	109	70	39	862	699	163	83	5	78	2840	1185	1655	U		
366	169	197	108	69	39	607	468	139	83	5	78	2057	889	1168	U	Koppal (M)	
41	37	4	1	1	-	255	231	24	-	-	-	783	296	487	U	Munirabad Project Area (SA)	
2388	1241	1147	375	260	115	843	659	184	377	9	368	7831	3059	4772	T	Kushtagi Taluk	4
2142	1123	1019	307	224	83	649	506	143	371	8	363	6812	2659	4153	R		
246	118	128	68	36	32	194	153	41	6	1	5	1019	400	619	U		
246	118	128	68	36	32	194	153	41	6	1	5	1019	400	619	U	Kushtagi (M)	
6351	3322	3029	515	366	149	2798	2375	423	1409	53	1356	20577	8078	12499	T	Lingsugur Taluk	5
5827	3134	2693	378	259	119	1788	1444	344	1339	46	1293	16528	6452	10076	R		
524	188	336	137	107	30	1010	931	79	70	7	63	4049	1626	2423	U		
3	3	-	3	3	-	608	582	26	2	2	-	1957	771	1186	U	Hatti Gold Mines (NAC)	
386	139	247	92	77	15	280	252	28	50	1	49	1354	553	801	U	Lingsugur (M)	
135	46	89	42	27	15	122	97	25	18	4	14	738	302	436	U	Mudgal (M)	
12671	6163	6508	276	218	58	930	808	122	783	21	762	15465	6670	8795	T	Manvi Taluk	6
11755	5781	5974	251	203	48	683	592	91	781	21	760	14453	6217	8236	R		
916	382	534	25	15	10	247	216	31	2	-	2	1012	453	559	U		
916	382	534	25	15	10	247	216	31	2	-	2	1012	453	559	U	Manvi (M)	
7529	3968	3561	415	351	64	8340	5764	2576	722	71	651	24700	10036	14664	T	Raichur Taluk	7
7306	3844	3462	195	162	33	1780	1351	429	625	50	575	12617	5088	7529	R		
223	124	99	220	189	31	6560	4413	2147	97	21	76	12083	4948	7135	U		
223	124	99	220	189	31	6560	4413	2147	97	21	76	12083	4948	7135	U	Raichur (M)	
13889	6714	7175	251	187	64	1044	830	214	469	21	448	13888	5952	7936	T	Sindhnur Taluk	8
13600	6551	7049	206	143	63	741	594	147	353	21	332	12932	5551	7381	R		
289	163	126	45	44	1	303	236	67	116	-	116	956	401	555	U		
289	163	126	45	44	1	303	236	67	116	-	116	956	401	555	U	Sindhnur (M)	
5468	2666	2802	562	311	251	857	677	180	1074	71	1003	8968	3909	5059	T	Yelbarga Taluk	9
5187	2524	2663	516	283	233	804	636	168	1048	71	977	8455	3698	4757	R		
281	142	139	46	28	18	53	41	12	26	-	26	513	211	302	U		
281	142	139	46	28	18	53	41	12	26	-	26	513	211	302	U	Yelbarga (M)	

STATEMENT III : DISTRICT PRIMARY CENSUS ABSTRACT FOR SCHEDULED TRIBES

Sl. No.	District/Taluk/Urban Agglomeration/City/ Town	T R U	No. of House-holds with S.T. members	Total Scheduled Tribes* Population			Literates			MAIN WORKERS					
										Total Main Workers (I-IX)			Cultivators		
				P	M	F	P	M	F	P	M	F	P	M	F
1	2	3	4	5	6	7	8	9	10	11	12	13	14	15	16
	RAICHUR DISTRICT	**T**	**32631**	**177307**	**88807**	**88500**	**21218**	**18397**	**2821**	**80638**	**53588**	**27050**	**33786**	**29063**	**4723**
		R	**30334**	**165163**	**82657**	**82506**	**19024**	**16739**	**2285**	**75685**	**50212**	**25473**	**32606**	**28063**	**4543**
		U	**2297**	**12144**	**6150**	**5994**	**2194**	**1658**	**536**	**4953**	**3376**	**1577**	**1180**	**1000**	**180**
1	Devadurga Taluk @	T	5010	27297	13601	13696	2129	1868	261	11300	8209	3091	5812	5083	729
		R	4926	26843	13383	13460	2040	1808	232	11134	8084	3050	5753	5024	729
		U	84	454	218	236	89	60	29	166	125	41	59	59	-
	Devadurga (M) @	U	84	454	218	236	89	60	29	166	125	41	59	59	-
2	Gangawati Taluk	T	4734	24987	12481	12506	3214	2727	487	11849	7576	4273	4351	3617	734
		R	4213	22474	11266	11208	2842	2445	397	10634	6842	3792	4204	3504	700
		U	521	2513	1215	1298	372	282	90	1215	734	481	147	113	34
	Gangawati (M)	U	521	2513	1215	1298	372	282	90	1215	734	481	147	113	34
3	Koppal Taluk	T	2020	11663	5920	5743	2130	1828	302	5328	3465	1863	2178	1769	409
		R	1870	10730	5404	5326	1878	1634	244	4992	3213	1779	2067	1676	391
		U	150	933	516	417	252	194	58	336	252	84	111	93	18
	Koppal (M)	U	135	862	480	382	215	172	43	319	236	83	110	92	18
	Munirabad Project Area (SA)	U	15	71	36	35	37	22	15	17	16	1	1	1	-
4	Kushtagi Taluk	T	3398	18208	9173	9035	3170	2759	411	7264	5394	1870	4041	3665	376
		R	3318	17796	8969	8827	3040	2677	363	7111	5284	1827	4001	3630	371
		U	80	412	204	208	130	82	48	153	110	43	40	35	5
	Kushtagi (M)	U	80	412	204	208	130	82	48	153	110	43	40	35	5
5	Lingsugur Taluk	T	4795	27232	13660	13572	2892	2543	349	11409	8205	3204	6170	5279	891
		R	4432	25088	12562	12526	2661	2358	303	10551	7582	2969	5732	4875	857
		U	363	2144	1098	1046	231	185	46	858	623	235	438	404	34
	Hatti Gold Mines (NAC)	U	14	76	36	40	25	19	6	16	15	1	-	-	-
	Lingsugur (M)	U	85	469	249	220	74	60	14	183	124	59	76	65	11
	Mudgal (M)	U	264	1599	813	786	132	106	26	659	484	175	362	339	23
6	Manvi Taluk	T	4967	27026	13548	13478	2685	2340	345	13211	8287	4924	4012	3557	455
		R	4590	25316	12674	12642	2582	2264	318	12364	7775	4589	3954	3512	442
		U	377	1710	874	836	103	76	27	847	512	335	58	45	13
	Manvi (M)	U	377	1710	874	836	103	76	27	847	512	335	58	45	13
7	Raichur Taluk	T	1508	8237	4161	4076	1181	953	228	3450	2308	1142	915	844	71
		R	1066	5786	2901	2885	472	412	60	2688	1706	982	867	798	69
		U	442	2451	1260	1191	709	541	168	762	602	160	48	46	2
	Raichur (M)	U	442	2451	1260	1191	709	541	168	762	602	160	48	46	2
8	Sindhnur Taluk	T	4779	24751	12249	12502	2390	2140	250	13361	7731	5630	4590	3738	852
		R	4518	23295	11516	11779	2125	1925	200	12767	7331	5436	4317	3537	780
		U	261	1456	733	723	265	215	50	594	400	194	273	201	72
	Sindhnur (M)	U	261	1456	733	723	265	215	50	594	400	194	273	201	72
9	Yelbarga Taluk	T	1420	7906	4014	3892	1427	1239	188	3466	2413	1053	1717	1511	206
		R	1401	7835	3982	3853	1384	1216	168	3444	2395	1049	1711	1507	204
		U	19	71	32	39	43	23	20	22	18	4	6	4	2
	Yelbarga (M)	U	19	71	32	39	43	23	20	22	18	4	6	4	2

@ Formerly Deodurg

STATEMENT III : DISTRICT PRIMARY CENSUS ABSTRACT FOR SCHEDULED TRIBES

MAIN WORKERS (Concld.)																	
Agricultural Labourers (II)			Household Industry-Manufacturing, Processing, Servicing and Repairs [V(a)]			Other Workers [III IV, V(b) & VI to IX]			Marginal Workers			Non-Workers			T R U	District/Taluk/Urban Agglomeration/City/ Town	Sl. No.
P	M	F	P	M	F	P	M	F	P	M	F	P	M	F			
17	18	19	20	21	22	23	24	25	26	27	28	29	30	31	3	2	1
40925	**19556**	**21369**	**474**	**351**	**123**	**5453**	**4618**	**835**	**7064**	**370**	**6694**	**89605**	**34849**	**54756**	**T**	**RAICHUR DISTRICT**	
38831	**18555**	**20276**	**340**	**270**	**70**	**3908**	**3324**	**584**	**6865**	**350**	**6515**	**82613**	**32095**	**50518**	**R**		
2094	**1001**	**1093**	**134**	**81**	**53**	**1545**	**1294**	**251**	**199**	**20**	**179**	**6992**	**2754**	**4238**	**U**		
4782	2511	2271	52	50	2	654	565	89	1129	75	1054	14868	5317	9551	T	Devadurga Taluk @	1
4725	2488	2237	49	47	2	607	525	82	1121	75	1046	14588	5224	9364	R		
57	23	34	3	3	-	47	40	7	8	-	8	280	93	187	U		
57	23	34	3	3	-	47	40	7	8	-	8	280	93	187	U	Devadurga (M) @	
6521	3173	3348	54	39	15	923	747	176	560	14	546	12578	4891	7687	T	Gangawati Taluk	2
5903	2908	2995	52	37	15	475	393	82	546	13	533	11294	4411	6883	R		
618	265	353	2	2	-	448	354	94	14	1	13	1284	480	804	U		
618	265	353	2	2	-	448	354	94	14	1	13	1284	480	804	U	Gangawati (M) @	
2672	1286	1386	47	31	16	431	379	52	282	20	262	6053	2435	3618	T	Koppal Taluk	3
2574	1245	1329	40	25	15	311	267	44	259	19	240	5479	2172	3307	R		
98	41	57	7	6	1	120	112	8	23	1	22	574	263	311	U		
94	37	57	7	6	1	108	101	7	23	1	22	520	243	277	U	Koppal (M)	
															U	Munirabad Project	
4	4	-	-	-	-	12	11	1	-	-	-	54	20	34	U	Area (SA)	
2780	1348	1432	53	42	11	390	339	51	817	47	770	10127	3732	6395	T	Kushtagi Taluk	4
2701	1305	1396	50	39	11	359	310	49	814	46	768	9871	3639	6232	R		
79	43	36	3	3	-	31	29	2	3	1	2	256	93	163	U		
79	43	36	3	3	-	31	29	2	3	1	2	256	93	163	U	Kushtagi (M)	
4147	1980	2167	45	44	1	1047	902	145	1506	58	1448	14317	5397	8920	T	Lingsugur Taluk	5
3830	1857	1973	44	43	1	945	807	138	1459	58	1401	13078	4922	8156	R		
317	123	194	1	1	-	102	95	7	47	-	47	1239	475	764	U		
-	-	-	-	-	-	16	15	1	-	-	-	60	21	39	U	Hatti Gold Mines (NAC)	
80	32	48	-	-	-	27	27	-	2	-	2	284	125	159	U	Lingsugur (M)	
237	91	146	1	1	-	59	53	6	45	-	45	895	329	566	U	Mudgal (M)	
8728	4318	4410	34	26	8	437	386	51	1189	47	1142	12626	5214	7412	T	Manvi Taluk	6
8036	3933	4103	20	18	2	354	312	42	1186	46	1140	11766	4853	6913	R		
692	385	307	14	8	6	83	74	9	3	1	2	860	361	499	U		
692	385	307	14	8	6	83	74	9	3	1	2	860	361	499	U	Manvi (M)	
1582	704	878	99	56	43	854	704	150	318	69	249	4469	1784	2685	T	Raichur Taluk	7
1565	690	875	8	8	-	248	210	38	268	54	214	2830	1141	1689	R		
17	14	3	91	48	43	606	494	112	50	15	35	1639	643	996	U		
17	14	3	91	48	43	606	494	112	50	15	35	1639	643	996	U	Raichur (M)	
8238	3549	4689	49	41	8	484	403	81	569	14	555	10821	4504	6317	T	Sindhnur Taluk	8
8023	3442	4581	36	31	5	391	321	70	520	13	507	10008	4172	5836	R		
215	107	108	13	10	3	93	82	11	49	1	48	813	332	481	U		
215	107	108	13	10	3	93	82	11	49	1	48	813	332	481	U	Sindhnur (M)	
1475	687	788	41	22	19	233	193	40	694	26	668	3746	1575	2171	T	Yelbarga Taluk	9
1474	687	787	41	22	19	218	179	39	692	26	666	3699	1561	2138	R		
1	-	1	-	-	-	15	14	1	2	-	2	47	14	33	U		
1	-	1	-	-	-	15	14	1	2	-	2	47	14	33	U	Yelbarga (M)	

* * * * * *

* Scheduled Tribe figures would appear to include high returns relating to certain communities with nomenclatures similar to those included in the list of Scheduled Tribes consequent on the removal of area restrictions.

STATEMENT IV : SCHEDULED CASTES AND SCHEDULED TRIBES POPULATION, 1981

L.C. No.	Name of the village/ town urban ward		Scheduled Castes		Scheduled Tribes*	
			M	F	M	F
1	2		3	4	5	6
	DEVADURGA TALUK	**T**	**12983**	**13121**	**13601**	**13696**
		R	**12317**	**12482**	**13383**	**13460**
		U	**666**	**639**	**218**	**236**
	RURAL					
1	Devadurga (Rural)		81	64	196	177
2	Nagargund		52	63	73	67
3	Joladhadgi		39	43	-	-
4	Dondambli		164	179	16	17
5	Benkal		60	55	-	-
6	Konchapli		40	42	172	197
7	Mydargol		4	4	93	109
8	Karkihalli		24	23	132	144
9	Paratpur		22	25	18	19
10	Hunur		17	16	-	-
11	Arshangi		83	90	-	-
12	Kopper		166	157	-	-
13	Kurkihalli		33	35	54	44
14	Yatgal		76	96	-	-
15	Herur		124	143	-	-
16	Salkyapur		31	24	40	39
17	Chick Budur		139	153	112	106
18	Gopendeverhalli		3	4	46	49
19	Nagarhal		19	21	52	44
20	Guntarhal		58	66	7	2
21	Masarkal		179	201	-	-
22	Chickhonkuni		58	61	-	-
23	Yermasal		78	93	-	-
24	Jerbandi		111	130	9	11
25	Sugarhal		48	62	57	73
26	Ramanhal		72	62	-	-
27	Hemanhal		35	35	18	26
28	Gundgurthi		135	147	58	74
29	Kamdhal		30	33	39	32
30	Kardigudda		18	21	81	76
31	Devargud		54	52	40	38
32	Sasvigera		378	344	-	-
33	Hirehonkuni		UNINHABITED			
34	Miyapur		99	94	137	133
35	Kotigud		42	39	-	-
36	Mansagal		39	35	6	3
37	Kelgin Irabgera		289	270	286	269
38	Guddad Irabgera		-	-	-	-
39	Nimbaidoddi		-	-	-	-
40	Samudra		97	101	134	137
41	Venglapur		89	67	-	-
42	Karegud		76	77	-	-
43	Nilvanji		22	21	-	-
44	Anjal		34	41	302	363
45	Anche Sugur		77	84	-	-
46	Gopalpur		111	121	-	-
47	Wagadambli		7	6	64	51
48	Huvinhadgi		25	30	4	2
49	Gabbur		373	394	5	5
50	Laxminarayanapur		UNINHABITED			
51	Maseedpur		81	81	37	39
52	Neelgal		217	218	95	94
53	Ganekal		183	212	129	114
54	Maladkal		273	243	-	-
55	Ramdurg		126	130	-	-
56	Khardigud		54	40	-	-
57	Durg		UNINHABITED			
58	Javgud		UNINHABITED			
59	Kadligud		UNINHABITED			
60	Tippapur		UNINHABITED			
61	Andankhed		UNINHABITED			
62	Aldharti		103	86	-	-
63	Kakargal		60	45	-	-
64	Sunkeshwarshal		71	66	-	-
65	Amrapur		43	44	-	-
66	Haddinhal		32	33	-	-
67	Ingaladhal		27	26	-	-
68	Budinhal		81	83	-	-
69	Hirebudur		132	129	-	-
70	Masihal		89	91	15	21
71	Matpalli		127	157	-	-
72	Itagi		99	108	15	14
73	Gagal		2	3	-	-
74	Gugal		31	42	16	20
75	Chickraikumpi		23	23	54	50
76	Hireraikumpi		46	45	106	120
77	Madarkal		78	89	-	-
78	Apprahal		13	17	-	-
79	Baswantpur		31	30	-	-
80	Hemnal		114	118	-	-
81	Bommanhal		105	83	-	-
82	Honnatagi		28	31	-	-
83	Khanapur		130	154	-	-
84	Hirekudalgi		17	22	-	-
85	Chickkudalgi		-	-	-	-
86	Kolur		69	75	-	-
87	Hanchinhal		23	22	-	-
88	Shavantgera		120	113	-	-
89	Arkera		284	256	648	629
90	Piligund		10	9	123	135
91	Malkamdinni		15	14	43	56
92	Kardona		45	39	2	1
93	Honkatmalli		19	23	115	125
94	Hemnur		54	44	119	109
95	Kothdoddi		59	54	274	236
96	Pilikal		UNINHABITED			
97	Mallinaikandoddi		10	12	209	175
98	Yeldoddi		63	55	7	7
99	Chikkaldoddi		8	14	75	68
100	Teggihal		14	25	38	45
101	Chintalkunta		14	12	287	295
102	Mustoor		105	107	80	68
103	Shakapur		30	25	8	10
104	Jinnapur		76	72	-	-
105	Gejjibhavi		89	91	74	72
106	Hungunbad		26	24	36	41
107	Shivangi		96	97	-	-
108	Haljadaldinni		24	30	54	50
109	Jaradbandi		21	27	64	75
110	Buddinni		36	32	178	191
111	Govindpalli		42	44	-	-
112	Rampur		UNINHABITED			
113	Jagatkal		67	74	-	-
114	Sutardinni		UNINHABITED			
115	Tippaldinni		40	50	65	73

STATEMENT IV : SCHEDULED CASTES AND SCHEDULED TRIBES POPULATION, 1981

L.C. No.	Name of the village/ town urban ward	Scheduled Castes		Scheduled Tribes*	
		M	F	M	F
1	2	3	4	5	6
	TALUK : DEVADURGA (Concld.)				
116	Nagadinni	62	57	185	192
117	Heggaddinni	60	61	68	68
118	Yermarus	28	36	-	-
119	Markamdinni	71	64	156	180
120	Jagirjadaldinni	138	166	230	217
121	Bekalmardi	26	32	26	25
122	Malledevergud	13	20	44	39
123	Agrahar	21	32	-	-
124	Nagoli	48	57	80	83
125	Bandegud	428	417	13	14
126	Jutmardi	5	-	118	108
127	Kyadigera	558	522	483	489
128	Alkod	138	138	41	48
129	Shavantgal	7	5	-	-
130	Akalkumpi	43	39	209	190
131	Anwar	13	15	86	82
132	Adkalgud	12	9	145	124
133	Bhumangund	5	10	523	551
134	Mallapur	14	10	412	357
135	Mailapur	9	20	33	39
136	Benderganekal	285	245	370	399
137	Pandyan	14	11	105	92
138	Kachapur	-	-	42	42
139	Jalhalli	452	503	717	706
140	Yerkamandoddi	UNINHABITED			
141	Lingadhalli	49	61	10	9
142	Chappalki	UNINHABITED			
143	Mudgot	40	32	-	-
144	Buddini	UNINHABITED			
145	Bagur	38	32	-	-
146	Herundi	75	80	-	-
147	Jambaldinni	10	8	29	27
148	Mednapur	14	10	2	4
149	Hampergundi	UNINHABITED			
150	Khardigud	59	68	-	-
151	Amrapur	29	29	-	-
152	Navalgud	16	17	113	105
153	Suladgud	129	109	40	27
154	Mandalgud	22	17	44	57
155	Gajaldinni	13	19	-	-
156	Mukanhal	7	10	-	-
157	Mundargi	107	103	265	291
158	Ganajali	72	67	112	113
159	Katmalli	8	7	7	5
160	Devatgal	26	23	152	158
161	Galag	155	135	523	532
162	Chadkalgudda	29	28	-	-
163	Madarkal	20	21	42	47
164	Devergud	-	-	30	45
165	Mudalgund	65	61	259	247
166	Palkanmardi	80	79	40	42
167	Wandli	167	167	78	90
168	Ooti	4	7	236	245
169	Sunnadkal	43	41	261	263
170	Huligud	24	23	121	123
171	Mykaldoddi	91	82	19	21
172	Kakkaldoddi	48	51	48	55
173	Kamaldinni	114	139	41	38
174	Parapur	29	25	42	40
175	Timmapur	UNINHABITED			
176	Mudvaigaddi	-	-	15	14
177	Horahatti	-	-	6	10
178	Gandhalk	106	120	65	94
179	Naglapur	2	-	29	19
180	Bhogi Ramandund	31	38	298	308
181	Somanmardi	67	84	324	322
182	Bommanhalli	132	111	305	286
183	Hosur-Siddapur	1	2	53	53
184	Bassapur	-	-	48	50
185	Bunkaldoddi	49	52	270	254
186	Veergot	18	29	4	3
187	Chinchodi	192	211	88	103
188	Yergudda	-	-	61	75
	URBAN				
16/I	**Devadurga (M)**	**666**	**639**	**218**	**236**
	Ward No.1	29	21	12	14
	Ward No.2	28	19	60	52
	Ward No.3	9	12	12	18
	Ward No.4	8	2	62	75
	Ward No.5	450	435	2	2
	Ward No.6	72	74	8	5
	Ward No.7	70	76	62	70
	TALUK : GANGAWATI				
	GANGAWATI TALUK T	**18829**	**18640**	**12481**	**12506**
	R	**15349**	**15109**	**11266**	**11208**
	U	**3480**	**3531**	**1215**	**1298**
1	Gangawati (Rural)	UNINHABITED			
2	Hosalli	210	224	14	15
3	Jantkal (Kalan)	50	42	2	-
4	Nagarhalli	50	42	-	-
5	Vipra	7	6	-	-
6	Virpapur	-	-	8	8
7	Sangapur	337	314	29	26
8	Sirgangund	10	5	9	4
9	Rajapur	UNINHABITED			
10	Krishnapur	30	33	-	-
11	Ramdurg	26	32	-	-
12	Anegundi	202	198	208	211
13	Basavandurg	89	61	124	116
14	Chikrampur	34	47	13	5
15	Rampur	243	203	203	209
16	Anjanhalli	35	32	1	3
17	Hanmanhalli	6	7	2	3
18	Virpapurgaddi	34	28	-	-
19	Tirmalapur	11	11	-	-
20	Sanapur	245	217	72	66
21	Rangapur	77	87	22	13
22	Laxmipur	UNINHABITED			
23	Temba	UNINHABITED			
24	Mallapur	285	290	236	233
25	Venkatagiri	142	137	49	48

STATEMENT IV : SCHEDULED CASTES AND SCHEDULED TRIBES POPULATION, 1981

L.C. No.	Name of the village/ town urban ward	Scheduled Castes		Scheduled Tribes*		L.C. No.	Name of the village/ town urban ward	Scheduled Castes		Scheduled Tribes*	
		M	F	M	F			M	F	M	F
1	2	3	4	5	6	1	2	3	4	5	6
						TALUK : GANGAWATI (Contd.)					
26	Dasanhal	76	91	81	73	86	Devlapur	10	9	19	21
27	Arhal	210	217	144	155	87	Wadderkal (Khurd)	3	2	-	-
28	Baglapur	UNINHABITED				88	Gouripur	22	23	48	31
29	Wadderhatti	205	202	110	115	89	Varankhed	-	-	43	50
30	Basapattana	444	437	300	289	90	Layadhunsi	10	10	161	148
31	Benkal (Kalan)	37	38	67	61	91	Nowli	479	453	141	130
32	Benkal (Khurd)	192	164	123	138	92	Adapur	7	13	48	40
33	Lingadhalli	23	20	66	75	93	Bhairapur	-	-	12	18
34	Mukkumpa	78	70	192	193	94	Chirchangudda	218	216	111	126
35	Yemmigudda	4	3	16	19	95	Dankankal (Kalan)	107	108	168	141
36	Agoli	79	77	7	11	96	Dankankal (Khurd)	16	19	198	188
37	Hampasdurg	32	35	71	54	97	Jeeralkalgudi	221	189	34	30
38	Vithlapur	49	42	-	-	98	Jeeral	176	192	150	145
39	Mallapur	UNINHABITED				99	Wadki	19	21	246	244
40	Malkanmardi	69	66	-	-	100	Hatti	-	-	3	2
41	Kesarhatti	126	110	65	64	101	Akalkumpi	1	-	49	40
42	Arlihalli	31	38	4	1	102	Katapur (Umli)	15	9	-	-
43	Battarnarsapur	14	18	29	35	103	Mallapur	1	-	5	8
44	Udamkal	115	103	-	-	104	Kardona	13	10	48	54
45	Gaddi	24	22	-	-	105	Yettinhatti	5	8	22	24
46	Banderhal	2	3	33	21	106	Bunhatti	3	2	16	28
47	Kanakgiri	483	501	59	53	107	Eachanhal	12	14	58	56
48	Neerloti	8	6	13	9	108	Uddinal	7	8	9	9
49	Kyad (Khurd)	2	2	39	44	109	Kyarihal	-	-	24	29
50	Kyad (Kalan)	41	38	253	249	110	Sankanhal	6	4	102	89
51	Malligwad	4	3	122	148	111	Karatgi	569	543	329	300
52	Bomchihal	UNINHABITED				112	Budugumpa	237	252	-	-
53	Gorvihanchinal	UNINHABITED				113	Timmapur	-	-	-	-
54	Katapurkhalsa	19	18	67	68	114	Halsamudra	-	-	126	122
55	Kalkera	77	86	29	36	115	Yerdona	202	193	504	521
56	Benkanhal	6	7	13	10	116	Marlanhalli	300	333	28	32
57	Thippanhal	64	61	20	16	117	Juratgi	99	102	147	136
58	Sulekal	47	66	23	17	118	Hulkihal	163	138	140	138
59	Bankapur	2	-	-	-	119	Hagedal	87	81	66	57
60	Kardigudda	-	-	-	-	120	Tondihal	88	71	56	55
61	Medinal (Kalan)	26	20	119	102	121	Chellur	277	293	206	211
62	Medinal (Khurd)	64	44	224	209	122	Somanhal	141	147	86	69
63	Obalbanda	17	13	17	17	123	Gudur	17	19	49	54
64	Ramdurg	17	16	35	42	124	Mylapur	68	74	208	220
65	Jalihuda	6	5	7	7	125	Bevinhal	189	208	210	232
66	Bomsagar	142	129	-	-	126	Pannapur	172	184	153	180
67	Muslapur	99	85	36	39	127	Siddapur	439	464	22	27
68	Gudlakampur	UNINHABITED				128	Kottankal	1	-	-	-
69	Rampur	26	29	38	34	129	Eliganoor	196	201	-	-
70	Naglapur	1	7	15	9	130	Ulenoor	70	73	287	321
71	Hulihyder	47	46	201	223	131	Bennur	172	161	55	49
72	Hosgudda	6	5	48	52	132	Kakkargol	52	51	169	173
73	Godinal	22	17	64	65	133	Nandihalli	65	70	225	207
74	Guddadur	1	6	47	56	134	Shalignoor	3	3	-	-
75	Sirwar	48	50	8	13	135	Jamapur	24	23	1	-
76	Hanmanhal	28	23	71	61	136	Kuntoji	199	212	16	15
77	Kanakapur	28	23	-	-	137	Mustur	238	219	35	47
78	Bailakampur	18	17	-	-	138	Bargur	139	133	3	5
79	Basrihal	25	21	333	326	139	Singanhal	143	158	171	163
80	Somsagar	13	10	188	164	140	Gundur	337	343	38	33
81	Kannermadu	56	68	43	48	141	Krishnapur	36	34	-	-
82	Parapur	20	28	67	81	142	Marli	176	172	81	59
83	Ingaldal	134	123	2	5	143	Acharnarsapur	65	68	241	235
84	Hulsanhatti	18	16	14	10	144	Sriramnagar	894	871	153	149
85	Advibhavi	303	291	53	51	145	Hebbal	57	56	4	3

STATEMENT IV : SCHEDULED CASTES AND SCHEDULED TRIBES POPULATION, 1981

L.C. No.	Name of the village/ town urban ward		Scheduled Castes		Scheduled Tribes*	
			M	F	M	F
1	2		3	4	5	6
	TALUK : GANGAWATI (Concld.)					
146	Ayodhya		157	163	18	19
147	Jantkal (Khurd)		347	374	34	33
148	Achlapur		1	-	-	-
149	Danapur		296	292	294	304
150	Jangamarkalgudi		363	342	73	89
151	Batterhanchnal		58	53	-	-
152	Gonal		32	31	-	-
153	Herur		308	287	208	201
154	Kesakkihanchnal		27	45	135	114
155	Guldal		81	58	12	12
156	Markumbi		141	145	13	14
157	Hanwal		259	234	95	121
158	Hosekera		212	215	292	309
	KOPPAL TALUK	T	13840	13917	5920	5743
		R	11582	11753	5404	5326
		U	2258	2164	516	417
	RURAL					
1	Koppal (Rural)		452	424	45	56
2	Huvinhal		20	18	27	30
3	Bahaddur Banda		47	53	35	52
4	Hoshalli		29	33	26	25
5	Mellikeri		40	43	-	-
6	Hyati		38	40	-	-
7	Gondbal		63	78	-	6
8	Budihal		34	36	16	18
9	Muddaballi		85	77	-	-
10	Chukankal		67	70	-	-
11	Gunhalli		12	10	95	102
12	Horthatanhal		21	11	32	37
13	Mangalapur		22	38	13	10
14	Kolur		26	37	-	-
15	Dadegal		25	25	-	-
16	Yettinhatti		73	79	-	-
17	Naregal		79	82	2	3
18	Madinur		183	212	-	-
19	Devlapur		-	-	-	-
20	Kalkera		146	156	-	-
21	Hatti		24	29	-	-
22	Chilwadagi		65	57	27	26
23	Tankankal		29	29	35	24
24	Ojanhalli		75	65	-	-
25	Kidadhalli		25	26	39	42
26	Hanmanhalli		28	26	113	94
27	Kutganhalli		19	26	6	5
28	Basapur		69	79	-	-
29	Ginigera		326	344	45	47
30	Gabbur		33	39	7	3
31	Kanakapur		138	150	25	42
32	Rudrapur		UNINHABITED			
33	Lingadahalli		24	20	-	-
34	Shahapur		62	63	-	-
35	Allanagar		20	22	6	5
	URBAN					
16/II	**Gangawati (M)**		3480	3531	1215	1298
	Division No. I		471	466	193	218
	Division No. II		295	282	317	325
	Division No. III		328	353	402	444
	Division No. IV		447	491	104	96
	Division No. V		795	792	160	188
	Division No. VI		1144	1147	39	27
	TALUK : KOPPAL					
36	Hireboganhal		30	23	4	2
37	Chikboganhal		53	47	35	32
38	Karkihalli		64	72	26	27
39	Lachankera		73	71	98	107
40	Kunikera		276	259	43	38
41	Halwarti		78	64	15	15
42	Irkalgada		59	64	99	91
43	Yelamgera		110	118	20	20
44	Tadkanakapur		194	179	-	-
45	Budsettinhal		19	36	-	-
46	Kinhal		285	275	44	54
47	Mudlapur		44	40	-	-
48	Hanmanhatti		32	35	-	-
49	Wadderhatti		3	1	-	-
50	Chamalapur		42	39	9	11
51	Gosaldoddi		20	22	-	-
52	Kodadhal		21	25	3	4
53	Chilkmukki		59	56	5	4
54	Sidganhalli		-	-	-	-
55	Hiresulikeri		90	90	-	-
56	Chiksulikeri		13	12	-	-
57	Achartimmapur		1	1	-	-
58	Challari		8	11	81	78
59	Hirebommanhal		50	55	-	-
60	Chikbommanhal		32	31	-	-
61	Uplapur		2	1	-	-
62	Ganganhal		5	1	13	10
63	Hosur		40	32	-	-
64	Hosgal		24	24	-	-
65	Arsinkera		25	22	-	-
66	Metgal		-	-	-	-
67	Jinnapur		164	154	20	16
68	Hosahalli		-	-	-	-
69	Wanballary		23	24	63	67
70	Kukanpalli		67	50	91	100
71	Indargi		191	178	203	177
72	Jabbalgudda		37	49	178	175
73	Kumar Ramankunta		UNINHABITED			
74	Halekunta		51	53	-	-
75	Bandikunta		UNINHABITED			

STATEMENT IV : SCHEDULED CASTES AND SCHEDULED TRIBES POPULATION, 1981

L.C. No.	Name of the village/ town urban ward	Scheduled Castes		Scheduled Tribes*		L.C. No.	Name of the village/ town urban ward	Scheduled Castes		Scheduled Tribes*	
		M	F	M	F			M	F	M	F
1	2	3	4	5	6	1	2	3	4	5	6
	TALUK : KOPPAL (Concld.)										
76	Chandragiri	72	68	4	4	121	Allipur	UNINHABITED			
77	Nageshanhalli	62	78	-	-	122	Murlapur	59	62	69	74
78	Sultanpur	UNINHABITED				123	Kawaloor	450	440	281	278
79	Bilebhavi	21	24	87	79	124	Gudigera	81	80	-	-
80	Budugumpa	89	85	19	22	125	Handral	46	48	227	232
81	Amarapur	3	1	-	-	126	Hanwal	6	7	91	116
82	Dhangaldoddi	9	10	-	-	127	Wadganhal	42	47	14	13
83	Halhalli	178	182	-	-	128	Halgera	106	127	52	50
84	Tawergera	38	38	37	36	129	Katrahalli	15	15	-	-
85	Bhimanur	27	31	17	13	130	Chiksindogi	19	26	33	28
86	Sangapur	3	3	-	-	131	Hiresindogi	195	224	5	6
87	Lebgera	28	31	-	-	132	Narsipur	UNINHABITED			
88	Kumnur	57	54	4	3	133	Mainahalli	97	104	107	116
89	Kardigudda	UNINHABITED				134	Bikanhalli	47	62	123	118
90	Abbigera	15	9	-	-	135	Bisarhalli	336	345	127	125
91	Kenchandoni	149	171	-	-	136	Dombarhalli	66	63	48	38
92	Hitnal	197	211	191	176	137	Belur	73	92	184	176
93	Chikkhasankandi	UNINHABITED				138	Kotarki Gudlanur	242	226	69	73
94	Hirekhasankandi	115	114	45	50	139	Neeralgi	63	64	143	151
95	Bevinhalli	37	41	20	25	140	Mattur	65	49	136	154
96	Guldhalli	82	79	-	-	141	Hunkunti Akkapur	92	68	92	85
97	Kerihalli	5	7	-	-	142	Betgera	211	249	120	113
98	Agalkera	476	479	207	196	143	Tigari	49	52	-	-
99	Shivapur	227	246	244	238	144	Bochanhalli	94	99	-	-
100	Achalapur	UNINHABITED				145	Moranhalli	7	8	226	201
101	Hussainpur	UNINHABITED				146	Bhairapur	-	-	-	-
102	Basapur	66	77	5	3	147	Nilogi Pura	37	26	-	-
103	Rajarampet	UNINHABITED				148	Keslapur	20	14	64	68
104	Narayanpet	62	64	3	1	149	Halwagali	48	57	-	-
105	Ayodhya	UNINHABITED				150	Hydernagar	260	242	-	-
106	Attivatti	-	-	6	10	151	Kalhalli	UNINHABITED			
107	Bandiharlapur	292	314	39	29						
108	Mohammammad Nagar	109	80	-	-		**URBAN**				
109	Hulgi	60	68	14	16						
110	Kampsagar	149	190	1	3	**16/IV**	**Koppal (M)**	**1692**	**1648**	**480**	**382**
111	Bullapur	UNINHABITED					Ward No.1	287	291	13	12
112	Holimudlapur	17	18	62	46		Ward No.2	10	10	13	14
113	Munirabad (Rural)	370	368	170	163		Ward No.3	4	5	66	60
114	Hoshalli	611	582	117	111		Ward No.4	684	721	48	39
115	Alwandi	336	322	125	106		Ward No.5	48	49	110	90
116	Kampli	-	-	-	-		Ward No.6	287	273	151	128
117	Raghunathanhalli	18	17	-	-		Ward No.7	372	299	79	39
118	Hatti	15	12	39	36						
119	Belgatti	5	6	47	52	**16/IX**	**Munirabad Project Area (SA)**	**566**	**516**	**36**	**35**
120	Ghatreddihal	72	66	46	38						
	TALUK : KUSHTAGI										
	KUSHTAGI TALUK T	**6641**	**6801**	**9173**	**9035**	6	Byalihal	12	9	3	9
	R	**5869**	**5971**	**8969**	**8827**	7	Gorvarbenchamatti	2	1	-	-
	U	**772**	**830**	**204**	**208**	8	Nidsesi	70	79	17	19
						9	Vanageri	33	48	15	15
	RURAL					10	Tekkalki	29	30	4	6
1	Kushtagi (Rural)	-	-	-	-	11	Bichkal	96	105	51	53
2	Kurbanhal	38	36	11	14	12	Mankalkeri	UNINHABITED			
3	Nerebenchi	10	14	9	7	13	Kawalboodur	118	128	-	-
4	Shakapur	15	24	4	4	14	Upparbasapur	UNINHABITED			
5	Madalgatti	37	41	50	68	15	Hesrur	3	9	-	-

STATEMENT IV : SCHEDULED CASTES AND SCHEDULED TRIBES POPULATION, 1981

L.C. No.	Name of the village/ town urban ward	Scheduled Castes		Scheduled Tribes*		L.C. No.	Name of the village/ town urban ward	Scheduled Castes		Scheduled Tribes*	
		M	F	M	F			M	F	M	F
1	2	3	4	5	6	1	2	3	4	5	6
							TALUK : KUSHTAGI (Contd.)				
16	Kalkeri	4	3	-	-	76	Virupapur	25	31	-	-
17	Nadavalkop	34	39	-	-	77	Lingadhalli	27	34	73	71
18	Tonsihal	189	194	35	29	78	Hom minhal	-	-	36	31
19	Kesoor	55	38	23	11	79	Hongaddi	13	12	-	-
20	Dotihal	41	50	1	2	80	Siddapur	21	13	30	30
21	Gotagi	63	71	177	184	81	Chick Mukartinhal	-	-	-	-
22	Matur	-	-	-	-	82	Gudadhanamsagar	16	13	-	-
23	Ryawanki	21	20	-	-	83	Huliyapur	76	63	-	-
24	Jalihal	18	18	11	12	84	Bachinhal	3	2	30	27
25	Sirguppa	30	36	9	5	85	Hire Mukartihal	19	36	118	96
26	Balutagi	19	34	25	13	86	Manedhal	73	83	110	106
27	Megur	3	6	-	-	87	Hanmanhal	52	47	151	165
28	Banhatti	-	-	-	-	88	Pattalchinti	17	25	27	29
29	Kudloor	5	3	-	-	89	Akkeri	UNINHABITED			
30	Mudenoor	33	40	15	13	90	Malgitti	91	84	22	25
31	Benchamatti	-	-	-	-	91	Kadival	27	20	29	41
32	Tegginal	56	51	47	48	92	Rangapur	22	22	45	40
33	Basapur (M)	2	1	-	-	93	Kodatgeri	39	36	287	276
34	Hosur (K)	-	-	-	-	94	Masbinkurbanhal	1	2	23	21
35	Gonhal(Y)	6	1	4	8	95	Bilekal	18	11	117	107
36	Madapur	35	31	-	-	96	Basapur	8	10	187	175
37	Gudadur (M)	19	21	7	6	97	Bommanhal	12	11	84	96
38	Rampur (Jagir)	7	2	-	-	98	Rampur	16	21	183	174
39	Hanchinal	37	36	39	32	99	Wakkandurga	8	16	93	86
40	Nawalhalli	53	53	26	18	100	Achnoor	UNINHABITED			
41	Rampur (M)	17	13	48	45	101	Nilogal	51	46	216	188
42	Neerloti	23	29	56	50	102	Mittalkod	25	25	119	140
43	Mayadhunsi	UNINHABITED				103	Tuggaldona	14	12	28	28
44	Hire Mannapur	93	81	331	331	104	Shadalgera	12	15	37	51
45	Ganganhal	7	11	109	135	105	Nirlakoppa	-	-	58	64
46	Gumgeri	46	48	-	-	106	Guddada Devalapur	12	11	100	107
47	Nagarhal	1	4	-	-	107	Konapur	16	18	187	178
48	Kandakur	73	86	121	111	108	Paramanhatti	2	5	124	117
49	Tengunti	33	41	-	-	109	Venkatapur	121	127	17	17
50	Tawargera	259	341	105	96	110	Gudadurkal	64	72	-	-
51	Nandapur	35	28	-	-	111	Madnhal	31	28	87	78
52	Idlapur	20	21	-	-	112	Yerigeri	35	46	99	87
53	Jumlapur	39	32	81	72	113	Benkanhal	74	68	13	14
54	Ainapur	UNINHABITED				114	Yelbunchi	33	30	15	11
55	Sasvihal	27	23	20	20	115	Mugnoor	10	4	24	19
56	Advibhavi	28	34	59	58	116	Kumblavati	28	23	44	39
57	Mudalgundi	26	21	-	-	117	Gorabihal	5	4	212	201
58	Kidadur	17	22	-	-	118	Timmanhatti	5	12	34	31
59	Kalmalli	94	94	-	-	119	Badimnhal	18	15	-	-
60	Myadardokki	24	15	-	-	120	Tumrikoppa	19	22	202	174
61	Hagaldhal	26	21	-	-	121	Hire Gonnagar	44	40	334	337
62	Zhoolkunti	3	4	-	-	122	Chick Gonnagar	17	9	23	30
63	Garjanhal	18	8	25	22	123	Varikal	-	-	102	104
64	Kilarhatti	18	22	3	1	124	Gadchinti	3	7	47	45
65	Konapur	UNINHABITED				125	Habalkatti	89	96	-	-
66	Narinhal	2	2	-	-	126	Parsapur	UNINHABITED			
67	Umli Rampur	-	-	5	3	127	Gudadur (Jagir)	29	24	25	23
68	Vithalapur	35	27	8	7	128	Mastkatti	2	2	42	40
69	Kanhal	15	15	41	53	129	Hanamsagar	508	546	309	287
70	Pura	64	62	167	185	130	Mavinitagi	96	101	14	17
71	Sanganhal	54	60	17	19	131	Chandragiri	4	4	72	79
72	Ganganhal	-	-	-	-	132	Beelagi	17	15	-	-
73	Mettinhal	1	6	-	-	133	Kabbargi	63	58	203	231
74	Hire Temminhal	8	8	69	73	134	Katapur	49	53	4	7
75	Hadagli	9	6	45	63	135	Usalkoppa	UNINHABITED			

STATEMENT IV : SCHEDULED CASTES AND SCHEDULED TRIBES POPULATION, 1981

L.C. No.	Name of the village/ town urban ward	Scheduled Castes		Scheduled Tribes*	
		M	F	M	F
1	2	3	4	5	6
	TALUK : KUSHTAGI (Concld.)				
136	Tatakunti	UNINHABITED			
137	Kalgonhal	21	28	140	150
138	Turkanur	UNINHABITED			
139	Kadoor	18	28	39	38
140	Yerigonhal	15	13	86	104
141	Huchnoor	26	25	9	4
142	Antarthana	23	23	-	-
143	Puratageri	-	-	-	-
144	Bandargal	26	34	112	91
145	Honmatti	UNINHABITED			
146	Hulgera	182	178	366	347
147	Sebankatti	47	45	-	-
148	Mannerhal	26	32	-	-
149	Mudhotagi	31	31	-	-
150	Develapur	8	3	-	-
151	Hanamageri	4	2	92	92
152	Miyapur	23	30	6	5
153	Kyadiguppa	92	103	136	133
154	Mensageri	138	125	-	-
155	Kadekoppa	31	21	-	-
156	Timmanhatti	UNINHABITED			
157	Topalkatti	11	14	47	52
158	Talugeri	44	43	48	44
159	Kordakera	29	32	145	132
160	Chick-Nandihal	6	11	224	195
161	Yelburthi	39	26	119	127
162	Hire-Bannigol	57	44	20	21
163	Hire-Nandihal	50	56	132	137
164	Kankoppa	7	5	153	140
165	Donnegudda	15	16	6	12
166	Bisnhal	19	20	128	128
167	Parasapur	-	1	28	24
168	Bhingikoppa	UNINHABITED			
169	Kalalbandi	24	37	7	11
170	Chalgera	204	199	135	130
171	Zhoolkatti	16	12	144	145
172	Madikera	33	35	-	-
173	Zhunjalkoppa	6	6	-	-
174	Hosalli	13	12	-	-
175	Malkapur	23	16	-	-
176	Hulsegeri	21	25	144	140
177	Advibhavi	53	53	174	157
	URBAN				
16/V	**Kushtagi (M)**	**772**	**830**	**204**	**208**
	Division No. I	229	239	8	6
	Division No. II	37	29	59	60
	Division No. III	323	382	27	24
	Division No. IV	46	10	11	7
	Division No. V	137	170	99	111
	TALUK : LINGSUGUR				
	LINGSUGUR TALUK T	**17863**	**18062**	**13660**	**13572**
	R	**14791**	**15065**	**12562**	**12526**
	U	**3072**	**2997**	**1098**	**1046**
	RURAL				
1	Lingsugur (Rural)	-	-	-	-
2	Kuppigudd	48	34	-	-
3	Sarjapur	81	79	-	-
4	Amrawati	-	-	-	-
5	Gonwar	23	21	-	-
6	Basapur	8	8	2	3
7	Jungamarhalli	UNINHABITED			
8	Hoovinbhavi	15	13	4	1
9	Budidinni	7	12	6	8
10	Sanbal	118	125	9	8
11	Hunkunti	75	66	-	-
12	Kalli-Lingsugur	34	45	37	55
13	Bhupur	60	62	-	-
14	Mavinbhavi	113	112	51	59
15	Kachapur	156	159	133	134
16	Gundsagar	81	91	33	26
17	Hanumangudda (Hosur)	57	71	16	15
18	Julgudda	93	108	175	170
19	Narkaldinni	47	45	248	228
20	Nowli	40	35	-	-
21	Kamaldinni	32	31	58	40
22	Chitapur	169	186	203	224
23	Jawoor (Big)	36	44	33	32
24	Jawoor (Small)	UNINHABITED			
25	Roudalbanda	57	66	42	43
26	Jungirampur	251	241	-	-
27	Upperi (Small)	37	30	134	125
28	Sunkal	27	26	202	199
29	Upperi (Big)	12	13	104	121
30	Halbhavi	264	270	366	386
31	Yergunti	12	26	82	70
32	Gorebal	340	369	2	5
33	Mincheri	146	135	-	-
34	Jalibenchi	25	21	3	4
35	Kalapur	119	124	-	-
36	Aidanhal	96	89	-	-
37	Yelgaldinni	-	-	-	-
38	Kesarhutti	129	151	-	-
39	Eachanhal	287	336	200	206
40	Toralbenchi	31	26	247	254
41	Nandihal	31	46	112	108
42	Bendona	24	30	154	137
43	Anahosur	168	169	322	323
44	Margatnal	37	28	-	-
45	Chitranhal	64	76	44	43
46	Neeralkera	70	85	12	15
47	Rampur	34	32	248	246
48	Advibhavi	-	-	-	-
49	Karadkal	11	6	5	4
50	Huligud	14	15	1	2
51	Gurgunta	160	149	1129	1142
52	Golpalli	14	21	226	257
53	Raidurga	-	-	79	74
54	Tanmankal	1	-	84	65
55	Gadgi	36	25	32	49

STATEMENT IV : SCHEDULED CASTES AND SCHEDULED TRIBES POPULATION, 1981

L.C. No.	Name of the village/ town urban ward	Scheduled Castes		Scheduled Tribes*		L.C. No.	Name of the village/ town urban ward	Scheduled Castes		Scheduled Tribes*	
		M	F	M	F			M	F	M	F
1	2	3	4	5	6	1	2	3	4	5	6
	TALUK : LINGSUGUR (Contd.)										
56	Paidoddi	49	56	197	199	116	Thirthbhavi	8	12	173	166
57	Yerjunti	10	8	708	704	117	Nirloti	2	1	-	-
58	Bandebhavi	6	7	378	378	118	Advibhavi (Maski)	130	110	-	-
59	Yelgutti	144	177	195	188	119	Belladamardi	10	7	40	39
60	Machnoor	90	105	77	69	120	Benkanhal	74	66	16	13
61	Hosagudda	82	80	48	43	121	Dignaikanbhavi	8	-	-	-
62	Goudur	398	395	92	74	122	Mudaldinni	78	55	-	-
63	Kaddona	22	22	2	4	123	*Jakkermadu*	107	113	-	-
64	Roudalbanda	140	166	-	-	124	Sultanpur	20	23	-	-
65	Tawag	21	28	-	-	125	Askihal	14	19	99	88
66	Mallapur	19	17	-	-	126	Maraldinni	346	304	-	-
67	Hosur	20	19	221	230	127	Dabbermadu	15	20	44	41
68	Anwari	118	130	28	19	128	Nagalopur	UNINHABITED			
69	Chukenhutti	30	20	-	-	129	Mattur	183	187	38	39
70	Hire Nagnur	149	151	46	61	130	Kadadarnahal	68	97	-	-
71	Chikka Nagnur	10	13	19	26	131	Gudihal	69	63	119	123
72	Gajjalgutta	145	166	25	27	132	Taribhavi	42	40	50	51
73	Chick Hesarur	113	118	13	8	133	Buddinni	-	-	71	58
74	Hire Hesarur	60	56	3	2	134	Kuni-Kellur	89	94	28	21
75	Nilogal	215	231	-	-	135	Mitti-Kellur	2	3	-	-
76	Veerapur	42	39	73	78	136	Santikellur	106	132	-	-
77	Hutti village	680	712	77	72	137	Muslikarlkunti	85	77	-	-
78	Mednapur	107	116	-	-	138	Bendarkarlkunti	41	47	121	119
79	Gudadanhal	69	61	14	19	139	Ankasdoddi	42	56	-	-
80	Honnahalli	121	121	97	93	140	Mudwal	3	2	-	-
81	Yerdona	115	143	19	19	141	Katgal	16	14	165	152
82	Phoolbhavi	111	91	-	-	142	Venkatapur	64	75	-	-
83	Shilhalli (Tugli)	26	24	11	12	143	Mudgal (Rural)	12	9	-	-
84	Jaldurga	11	8	30	15	144	Piklihal	2	1	85	104
85	Hanchinal	4	4	80	88	145	Ulimeshwar	-	-	56	63
86	Yalgundi	-	-	115	126	146	Naglapur	110	95	146	149
87	Kadadargaddi	5	8	87	70	147	Chattar	260	265	91	75
88	Yergodi	5	9	216	190	148	Kumarkhed	8	8	122	118
89	Gonwatla	381	343	121	125	149	Todki	37	26	-	-
90	Guntagola	32	48	171	125	150	Heggapur	25	23	10	16
91	Aidbhavi	9	16	70	56	151	Vyakarnhal	46	38	-	-
92	Ramloti	-	-	36	30	152	Marli	49	57	54	48
93	Parampur	198	168	73	75	153	Hunoor	21	22	-	-
94	Deverbhupur	117	122	-	-	154	Arya-Bhogapur	8	6	-	-
95	Kotha	203	230	174	191	155	Wandali	37	29	-	-
96	Benchaldoddi	59	58	62	44	156	Ramatnal	32	29	16	11
97	Chikaldoddi	-	-	4	5	157	Bellihal	10	13	-	1
98	Maski	880	849	454	507	158	Turadgi	26	33	-	-
99	Medernhal	19	26	230	223	159	Makapur	18	13	-	-
100	Medikinhal	341	345	-	-	160	Talekat	27	25	-	-
101	Antargungi (Small)	UNINHABITED				161	Bannigol	104	90	41	49
102	Antargungi (Big)	159	136	36	36	162	Jantapur	39	41	74	66
103	Nagerbenchi	108	121	16	9	163	Yerdihal (Khurd)	18	11	-	-
104	Baggalgudda	10	5	-	-	164	Adapur	22	29	23	17
105	Veerapur (D)	UNINHABITED				165	Komlapur	13	12	-	-
106	Kamandaldinni	7	8	-	-	166	Kansavi	77	72	26	47
107	Talekhan	75	76	34	32	167	Bellihal	4	6	-	-
108	Desai Bhogapur	176	206	-	1	168	Yerdihal (Big)	75	69	4	3
109	Yerdoddi	23	21	47	43	169	Amdihal	198	194	125	159
110	Hadagali	454	465	32	35	170	Upper-Nandihal	30	28	108	105
111	Sompur	UNINHABITED				171	Lukkihal (Big)	41	32	4	5
112	Vyasanandihal	30	46	-	-	172	Lukkihal (Small)	43	41	59	51
113	Kannal	81	84	47	55	173	Komnur	14	24	-	-
114	Timmapur	103	93	158	182	174	Sajjalgud	49	29	4	6
115	Bailgudda	55	55	-	-	175	Bommanhal	74	79	209	185

STATEMENT IV : SCHEDULED CASTES AND SCHEDULED TRIBES POPULATION, 1981

L.C. No.	Name of the village/ town urban ward	Scheduled Castes		Scheduled Tribes*	
		M	F	M	F
1	2	3	4	5	6
	TALUK : LINGSUGUR (Concld.)				
176	Nagarhal	125	140	21	22
177	Palgaldinni	44	37	-	-
178	Halkawatgi	108	112	130	139
179	Tondihal	15	25	-	-
180	Ankanhal	10	12	11	13
181	Uppanhal	15	9	7	3
182	Mallapur	UNINHABITED			
183	Rampur	18	21	-	-
184	Tumbalgaddi	5	8	-	-
185	Bhogapur	42	31	26	41
186	Baiyapur	74	63	17	20
187	Bandi-Sunkapur	1	-	-	-
188	Khairwadgi	111	95	5	7
189	Advi Bhavi (Mudgal)	22	25	122	107
190	Killarhutti	62	63	195	188
191	Ashihal	400	456	69	74
192	Kannapur-Hutti	141	128	264	255
	MANVI TALUK T	**16499**	**16699**	**13548**	**13478**
	R	**15411**	**15548**	**12674**	**12642**
	U	**1088**	**1151**	**874**	**836**
	RURAL				
1	Manvi (Rural)	14	10	59	55
2	Rabbankal	31	28	-	-
3	Daddal	20	17	199	209
4	Katariki	31	27	57	45
5	Madlapur	328	330	282	248
6	Burhanpur	-	-	15	11
7	Rangdhal	23	16	92	102
8	Buddinni (Umli)	-	-	-	-
9	Chikalparvi	129	113	-	-
10	Yedival	32	34	-	-
11	Pannur Jagir	102	94	129	122
12	Nalgamdinni	-	-	87	81
13	Chikkotankal	118	111	333	313
14	Hosur (Umli)	87	100	212	226
15	Jutlapur	4	5	-	-
16	Kumdhal	UNINHABITED			
17	Nandihal (Khalsa)	67	56	76	85
18	Rajaldinni	5	10	143	126
19	Yarmaldoddi	20	35	63	61
20	Mustoor	54	75	368	378
21	Hirekotankal	656	618	229	231
22	Devipur	22	19	172	191
23	Eralgaddi	90	73	58	65
24	Kharabadinni	62	63	65	75
25	Muddamgaddi	60	69	110	106
26	Uralgaddi	UNINHABITED			
27	Potanhal	170	162	152	165
28	Jeenur	77	74	245	232
29	Tadkal	129	107	40	32
30	Dhotarbanda	29	35	-	-
31	Utaknur	54	65	-	-
32	Belwat	69	60	-	-
33	Udbal	85	88	54	52
34	Badlapur	28	20	-	-
35	Byagwat	147	157	49	49
36	Kareguida	83	77	-	-
37	Janekal	60	71	136	137
38	Amarawati	120	114	57	73
39	Bhogawati	20	22	93	93
40	Halapur	111	136	21	26
41	Nandihal	UNINHABITED			
42	Joladarasi	5	5	-	-
43	Gogehebbal	62	48	77	81
44	Chikkadinni	25	27	3	7
45	Hiredinni	111	120	-	-
46	Malladgudda	49	34	15	9
47	Donamaradi	76	76	267	276
48	Sunknoor	71	69	-	-
49	Markamdinni	113	108	-	-
50	Malkapur	50	57	-	-
51	Toraldinni	121	135	-	-
52	Chikka Udbal	UNINHABITED			
53	Jangamarhalli	47	33	-	-
54	Yeddaldinni	109	98	23	21
55	Tuggaldinni	47	31	154	145
56	Hanchanhal	37	41	-	-
57	Kabberhal	-	-	-	-
58	Hirekadboor	81	102	45	41
59	S.Ramaldinni	-	-	36	31
60	Jinnapur	50	47	161	183
61	M.Ramaldinni	2	5	23	19
62	Nagaldinni	-	-	57	63
63	Pamankallur	74	95	133	123
64	Kotekal	10	7	323	310
65	Ameengad	190	263	44	44
66	Nelkola	-	-	-	-
67	Yatgal	54	57	-	-
68	Kachapur	4	1	187	145
69	Eklasapur	109	105	48	60
70	Watgal	97	112	73	64
71	Parasapur	7	8	-	-
72	Jutlahal	UNINHABITED			
73	Basapur	117	105	89	73
74	Inkal	33	32	30	31
75	Chilkaragi	82	79	28	26
	URBAN				
16/III	Hatti Gold Mines (NAC)	1361	1212	36	40
16/VI	Lingsugur (M)	1150	1175	249	220
	Division No. I	309	375	13	11
	Division No. II	102	95	13	4
	Division No. III	461	419	47	34
	Division No. IV	111	114	132	128
	Division No. V	167	172	44	43
16/VIII	Mudgal (M)	561	610	813	786
	Ward No.1	60	1	-	-
	Ward No.2	268	341	64	53
	Ward No.3	110	132	5	3
	Ward No.4	123	136	744	730

STATEMENT IV : SCHEDULED CASTES AND SCHEDULED TRIBES POPULATION, 1981

L.C. No.	Name of the village/ town urban ward	Scheduled Castes		Scheduled Tribes*	
		M	F	M	F
1	2	3	4	5	6
	TALUK : MANVI (Concld.)				
76	Gudihal	21	22	135	132
77	Hilalpur	31	25	-	-
78	Benchamaradi	45	48	32	36
79	Harvapur	28	27	38	36
80	Togalgal	UNINHABITED			
81	Anandgal	114	117	34	29
82	Tupdoor	28	36	-	-
83	Kowtal	618	665	19	17
84	Timmapur	3	3	-	-
85	Toppaldoddi	15	16	15	12
86	Chincharaki	106	107	27	28
87	Buddinni (Umli)	41	42	63	68
88	Huda	3	9	134	146
89	Heera	72	80	196	201
90	Yapalaparti	UNINHABITED			
91	Donmardi	11	7	32	30
92	Bomsandoddi	UNINHABITED			
93	Kasandoddi	27	37	-	-
94	Saidapur	33	21	-	-
95	Hussainpur	51	45	-	-
96	Guddinni (Umli)	15	11	-	-
97	Chikka Hangi	10	8	-	-
98	Hire Hangi	74	93	-	-
99	Potapur	17	17	-	-
100	Goldinni	28	43	-	-
101	Chikka Badardinni	18	16	-	-
102	Dewatgal	15	7	-	-
103	Malat	127	148	231	214
104	Patakamdoddi	74	74	-	-
105	Kalamgere	98	101	17	18
106	Bullapur	-	-	22	21
107	Kurkunda	51	53	-	-
108	Wadwatti	48	43	-	-
109	Narbanda	101	99	-	-
110	Hunched	19	22	-	-
111	Murkiguda	223	229	-	-
112	Marat	80	76	-	-
113	Nawalkal	79	87	143	141
114	Hosur (Nugdoni)	50	35	161	149
115	Ballatgi	98	96	548	587
116	Aldhal	22	29	9	11
117	Gavigat	86	88	142	132
118	Nakkunda	109	107	32	34
119	Bagalwad	304	306	97	85
120	Hirebadardinni	114	121	-	-
121	Nugdoni	75	95	58	54
122	Sirwar	621	613	40	51
123	Jakkaldinni	63	55	-	-
124	Atnur	291	277	59	55
125	Shakapur	72	81	-	-
126	Singaddinni	9	8	-	-
127	Ganadinni	200	163	173	159
128	Halli	21	22	18	20
129	San Hosur	229	260	46	49
130	Guddinni (Khalsa)	207	201	151	149
131	Sangapur	138	147	317	333
132	Jambaldinni	126	120	168	147
133	Kaddinni	60	63	11	9
134	Chagbhavi	154	152	-	-
135	Lakkamdinni	93	87	-	-
136	Jalapur	60	55	48	33
137	Kallur	365	406	117	96
138	Kapgal	176	217	318	287
139	Bettadur	171	141	336	410
140	Neermanvi	519	489	292	290
141	Govindoddi	104	99	159	175
142	Chimlapur	58	44	103	110
143	Kardigud	101	125	387	425
144	Naslapur	20	22	-	-
145	Malligmadu	8	6	-	-
146	Harvi	388	406	8	12
147	Madagiri	339	377	-	-
148	Tupdur (Khalsa)	35	43	-	-
149	Bommanahal	104	108	252	252
150	Bevinur	-	-	68	69
151	Machnur	128	114	204	203
152	Hokrani	166	180	44	44
153	Kurdi	434	437	136	135
154	Aroli	254	226	16	15
155	Advi Khanapur	74	65	120	95
156	Kambalanetti	27	22	15	12
157	Walkamdinni	24	16	234	229
158	Rajoli	75	70	569	569
159	Jukur	59	58	58	46
160	Tammapur	-	-	46	45
161	Rajalbanda	6	4	116	117
162	Arnalli	10	10	32	25
163	Pannur (Umli)	46	43	147	152
164	Sadapur	50	56	297	294
165	Korvi	22	27	-	-
166	Bapur	22	10	-	-
167	Seekal	202	188	-	-
168	Murharpur	258	255	12	8
169	Sunkeswara	446	453	-	-
170	Bailmarchad	142	137	-	-
171	Gorkal	82	88	-	-
	URBAN				
16/VII	**Manvi (M)**	**1088**	**1151**	**874**	**836**
	Division No. I	102	87	22	20
	Division No. II	490	547	16	20
	Division No. III	1	6	7	1
	Division No. IV	13	14	447	461
	Division No. V	482	497	382	334

STATEMENT IV : SCHEDULED CASTES AND SCHEDULED TRIBES POPULATION, 1981

L.C. No.	Name of the village/ town urban ward		Scheduled Castes		Scheduled Tribes*	
			M	F	M	F
1	2		3	4	5	6
	RAICHUR TALUK	**T**	**22259**	**21782**	**4161**	**4076**
		R	**12500**	**12283**	**2901**	**2885**
		U	**9759**	**9499**	**1260**	**1191**
	RURAL					
1	Raichur (Rural)		UNINHABITED			
2	Yermarus		139	135	-	-
3	Yegnur		132	119	-	-
4	Sanknur		47	49	-	-
5	Potgal		230	232	4	2
6	Tamalgat		UNINHABITED			
7	Agapur		UNINHABITED			
8	Kurabdoddi		120	113	-	-
9	Wadwati		138	125	-	-
10	Baidoddi		114	108	-	-
11	Chousenagar		11	7	-	-
12	Bolmandoddi		61	48	-	-
13	Harkandoddi		UNINHABITED			
14	Bapur		92	91	-	-
15	Undraldoddi		49	48	-	-
16	Ayajpur		52	43	-	-
17	Rajalbanda		35	39	-	-
18	Bijangera		1	1	-	-
19	Devanpalli		71	83	-	-
20	Mittimalkapur		92	91	-	-
21	Sidrampur		43	47	-	-
22	Maliabad		102	99	-	-
23	Hosur		415	396	-	-
24	Rampur		654	618	-	-
25	Askihal		574	597	392	351
26	Eklaspur		248	220	-	-
27	Yergera		84	82	313	287
28	Tuntapur		74	60	-	-
29	Bassapur		UNINHABITED			
30	Murkidoddi		25	15	-	-
31	Mallapur		9	11	-	-
32	Linganknandoddi		16	10	-	-
33	Masdoddi		33	35	-	-
34	Julamgera		6	7	36	37
35	Kothdoddi		14	13	-	-
36	Kannedoddi		-	-	-	-
37	Jambaldinni		84	79	4	4
38	Puchaldinni		6	3	-	-
39	Moldoddi		-	-	-	-
40	Bapur		UNINHABITED			
41	Midgaldinni		-	-	-	-
42	Gunjhalli		355	380	-	-
43	Alkur		51	41	-	-
44	Godihal		34	27	37	26
45	Upral		43	42	13	13
46	Purtipli		49	65	-	-
47	Garaldinni		119	147	-	-
48	Dinni		255	275	-	-
49	Khanapur		69	72	-	-
50	Udamgal		99	94	9	7
51	Naglapur		83	86	-	-
52	Kamlapur		37	38	230	255
53	Anwar		10	7	-	-
54	Gonwar		113	103	-	-
55	Manjerla		158	131	-	-

TALUK : RAICHUR

L.C. No.	Name of the village/ town urban ward	Scheduled Castes		Scheduled Tribes*	
		M	F	M	F
1	2	3	4	5	6
56	Gadhar	11	13	-	-
57	Gillesugur	96	85	-	-
58	Bichal	83	73	-	-
59	Kotigud	UNINHABITED			
60	Kataknur	31	25	-	-
61	Hanmapur	59	59	-	-
62	Gatbichal	15	21	58	61
63	Heerapur	61	49	-	-
64	Matmari	40	36	-	-
65	Moodaldinni	6	5	-	-
66	Turkandona	83	105	-	-
67	Yedlapur	8	11	50	48
68	Dugnoor	46	38	221	210
69	Karebudur	63	74	39	40
70	Hanchinhal	43	39	118	110
71	Gandhal	47	54	297	298
72	Idapnur	30	33	639	632
73	Meerapur	-	-	-	-
74	Mirzapur	22	22	-	-
75	Talmari	58	68	-	-
76	Gangwar	20	16	-	-
77	Naddigaddimalkapur	27	22	-	-
78	Gunderveli	14	15	-	-
79	Buddinni	8	7	-	-
80	Chickmanchal	13	12	-	-
81	Bullapur	53	47	41	45
82	Tungabhadra	67	73	-	-
83	Kalmala	355	327	211	245
84	Halvenkatapur	17	31	1	-
85	Murharpur	59	60	-	-
86	Sultanpur	83	67	-	-
87	Raghanathanahalli	85	97	64	96
88	Venktapur	90	87	-	-
89	Arlappanhuda	1	1	-	-
90	Mallapur	14	15	4	2
91	Jegarkal	258	281	-	-
92	Chicksugur	109	94	-	-
93	Kuknoor	17	9	-	-
94	Hospet	190	201	-	-
95	Merched	351	367	18	19
96	Manslapur	387	397	-	-
97	Fathepur	107	122	-	-
98	Gonhal	75	78	-	-
99	Hunsihalhuda	31	24	3	3
100	Mamdapur	148	135	18	13
101	Nelhal	70	79	3	2
102	Arlibenchi	6	8	-	-
103	Asapur	17	20	46	50
104	Jalibenchi	10	9	-	-
105	Merchathal	97	94	-	-
106	Pesaldinni	UNINHABITED			
107	Deosugur	271	264	-	-
108	Ganjhalli	114	98	-	-
109	Korvihal	45	41	-	-
110	Ramgaddi	-	-	-	-
111	Korthkunda	111	112	-	-
112	Mamadadoddi	22	21	-	-
113	Yergunta	74	82	-	-
114	Sangamkunta	95	98	20	19
115	Ibrahimdoddi	17	10	-	-

STATEMENT IV : SCHEDULED CASTES AND SCHEDULED TRIBES POPULATION, 1981

L.C. No.	Name of the village/ town urban ward	Scheduled Castes		Scheduled Tribes*		L.C. No.	Name of the village/ town urban ward	Scheduled Castes		Scheduled Tribes*	
		M	F	M	F			M	F	M	F
1	2	3	4	5	6	1	2	3	4	5	6
	TALUK : RAICHUR (Concld.)										
116	Hanumandoddi	5	4	-	-	146	Korvakhurd	67	56	-	-
117	Wadloor	115	127	-	-	147	Agrahar	1	2	-	-
118	Hegsanhalli	116	110	-	-	148	Korvakalan	38	31	-	-
119	Naglapur	-	-	-	-	149	Budidipad	90	99	-	-
120	Bevinbenchi	40	43	-	-	150	Kurtipali	-	-	-	-
121	Srinivaspur	-	-	-	-	151	Athkur	151	126	-	-
122	Hemberhal	82	79	-	-	152	Gajerhal	136	127	-	-
123	Hanmapur	62	70	-	-	153	Yapaldinni	106	92	-	-
124	Timmapur	86	89	-	-	154	Palwaldoddi	3	4	-	-
125	Arshangi	45	43	-	-	155	Kothdoddi	6	8	-	-
126	Gurjapur	50	35	-	-	156	Nagandoddi	2	2	-	-
127	Meerapur	52	52	-	-	157	Arsigera	77	70	-	-
128	Timmapur	34	27	-	-	158	Wadlamdoddi	-	-	-	-
129	Kadlur	83	87	-	-	159	Mandalgera	165	144	-	-
130	Karekal	10	12	-	-	160	Singnodi	284	284	-	-
131	Rangapur	28	36	-	-		**URBAN**				
132	Yedlapur	63	62	12	10						
133	Chanderbanda	242	267	-	-	**16/X**	**Raichur (M)**	**9759**	**9499**	**1260**	**1191**
134	Kadgamdoddi	-	-	-	-						
135	Katlatkur	289	287	-	-		Ward No. 1	1862	1722	52	53
							Ward No. 2	96	88	11	9
136	Polkamdoddi	21	25	-	-		Ward No. 3	27	21	84	81
137	Shakwadi	48	41	-	-		Ward No. 4	1441	1493	90	101
138	Kadlur	42	42	-	-		Ward No. 5	255	168	11	15
139	Ganmur	53	48	-	-						
140	Appandoddi	15	11	-	-		Ward No. 6	151	157	193	206
							Ward No. 7	62	57	36	28
141	Madmandoddi	35	29	-	-		Ward No. 8	3630	3712	18	13
142	Raldoddi	18	7	-	-		Ward No. 9	594	553	522	454
143	Wadpalli	48	45	-	-		Ward No.10	13	3	3	4
144	Dongarampur	116	95	-	-						
145	Mangigaddi	-	-	-	-		Ward No.11	80	64	1	-
							Ward No.12	1548	1461	239	227
	TALUK : SINDHNUR										
	SINDHNUR TALUK **T**	**16163**	**16629**	**12249**	**12502**	21	Mukunda	163	152	101	90
	R	**15297**	**15763**	**11516**	**11779**	22	Kurtkota	UNINHABITED			
	U	**866**	**866**	**733**	**723**	23	Arlihalli (Simth Mavinmadu)	UNINHABITED			
						24	Singapur	79	79	213	237
	RURAL					25	Arlihalli	UNINHABITED			
1	Sindhnur (Rural)	360	378	102	108	26	Roudkunda	454	469	169	165
2	Amarapur	111	122	2	2	27	Gobberkal	49	58	127	130
3	Hosshalli	138	151	-	-	28	Gorebal	1034	988	637	680
4	Hosalapur	14	12	-	-	29	Sasalmari	386	396	15	10
5	Yelragi	7	8	64	66	30	Malakapur	137	131	237	244
6	Kongan Hatti (D)	13	13	2	2	31	Siddrampur	178	190	28	28
7	Siddapur	UNINHABITED				32	Mavinmadu	55	75	139	145
8	Joladarasi	UNINHABITED				33	Channahalli	146	168	48	46
9	Sashalli	UNINHABITED				34	Konthanur	-	-	-	-
10	Salgunda	256	232	83	97	35	Hatti	18	19	25	21
11	Somlapur	352	371	65	54	36	Jalihal	960	1044	685	682
12	Keggal	UNINHABITED				37	Hanchinhal (K)	222	204	42	55
13	Nandikal	UNINHABITED				38	Bassapur (K)	58	40	148	164
14	Rangadahalli	UNINHABITED				39	Jambanmathanhalli	5	4	28	30
15	Budiwal	388	374	224	225	40	Hosshalli (K)	236	225	48	46
16	Cincheri	-	-	-	-	41	Hanumapur	1	2	57	59
17	Dhadesugur	72	88	3	2	42	Gunjahalli	159	155	133	168
18	Bassapur	UNINHABITED				43	Uppal Doddi (Umli)	74	64	101	94
19	Kengal	119	121	-	-	44	Matur	60	58	106	121
20	Huda	78	78	3	2	45	Bagalapur	-	-	40	35

STATEMENT IV · SCHEDULED CASTES AND SCHEDULED TRIBES POPULATION, 1981

L.C. No.	Name of the village/ town urban ward	Scheduled Castes		Scheduled Tribes*	
		M	F	M	F
1	2	3	4	5	6
	TALUK : SINDHNUR (Contd.)				
46	Hokrani	7	14	95	78
47	Boppur	26	36	156	161
48	Kaniganhalu	38	40	203	196
49	Nedigol	11	19	1	1
50	Tidgol	165	169	-	1
51	Kurukunda	193	203	78	95
52	Arlihalli	63	77	206	210
53	Virapapur	507	575	199	211
54	Turvihal	338	381	122	134
55	Kalmangi	108	93	150	138
56	Bukanhatti	19	35	9	19
57	Umloti	124	133	39	48
58	Gorloti	-	-	42	33
59	Kardchalami	9	9	84	65
60	Virapur	41	39	-	1
61	Mullur (U)	44	34	17	14
62	Ratanapur	8	4	-	-
63	Mahampur	6	1	71	67
64	Bommanhal	7	7	18	16
65	Sankanhal	23	17	12	5
66	Gunda	58	53	51	46
67	Hogernhal	45	57	88	85
68	Gudihal	-	-	-	-
69	Gadertagi	31	34	176	166
70	Hattigud	54	69	67	89
71	Bhogapur	6	10	223	188
72	Hire Bhergi	44	39	99	127
73	Chik Bhergi	27	28	-	-
74	Kunnatgi	151	161	-	-
75	Pagadadinni	249	250	103	110
76	Mullur	157	156	21	24
77	Kallur	162	167	123	136
78	Butaldinni	251	286	51	47
79	Mallapur	107	102	-	-
80	Devergudi	10	10	85	88
81	Uppal Doddi	UNINHABITED			
82	Bommanhal	48	43	17	22
83	Chiterahal	301	307	32	26
84	Mangamhal	UNINHABITED			
85	Yelekudalgi	38	43	73	77
86	Harapur	96	102	1	3
87	Tippanhatti	92	87	82	95
88	Bassapur	77	100	15	8
89	Gudadur	57	61	-	-
90	Hasamakal	193	215	66	59
91	Deensumudra	260	246	148	153
92	Bhiramgondal	UNINHABITED			
93	Jalihatti	UNINHABITED			
94	Muddapur	20	22	-	-
95	Putkanhal	UNINHABITED			
96	Kholabal	66	81	42	46
97	Kanoor	91	101	-	-
98	Hanchinhal	56	52	91	90
99	Hedagibal	-	-	1	1
100	Gudgaldinni	113	113	12	14
101	Jogaldinni	UNINHABITED			
102	Hanpanhal	97	127	55	54
103	Nanjaldinni	8	8	8	11
104	Maranhal	49	57	-	-
105	Gonhal	173	154	20	21
106	Rangapur	19	19	-	-
107	Parampur	24	27	-	-
108	Samkanur	63	55	29	32
109	Chikk-Kadbur	40	54	203	175
110	Kathanhatti	7	9	-	-
111	Udbal (Umli)	151	164	-	-
112	Balganur	357	373	79	89
113	Belliganur	61	69	-	-
114	Govindnaikandoddi	94	101	9	19
115	Buddinni	119	121	8	9
116	Jalwadgi	86	86	1	3
117	Maskihatti	UNINHABITED			
118	Kongnaikandoddi	5	2	8	8
119	Bendlhatti	UNINHABITED			
120	Jujalapur	-	-	-	-
121	Naganhatti	UNINHABITED			
122	Goudanbhavi	204	201	87	89
123	Hullur	12	19	17	19
124	Shankerbandi	UNINHABITED			
125	Jawalgera	399	355	338	345
126	Maldinni Khadehola	UNINHABITED			
127	Kanakraddi Khadehola	-	-	-	-
128	Amarapur Khadehola	9	9	26	31
129	Siva Jawalgera	UNINHABITED			
130	Sultanpur	138	146	97	96
131	Konganaikandoddi	UNINHABITED			
132	Locknaikandoddi	UNINHABITED			
133	Jangamarhatti (N)	99	79	170	163
134	Jangamarhatti (B)	UNINHABITED			
135	Siranguddi	UNINHABITED			
136	Didagi	24	34	11	14
137	Turkanhatti	25	19	-	-
138	Dibbankhera	-	-	-	-
139	Walkamdinni	59	78	-	-
140	Mandahosur	UNINHABITED			
141	Puldinni	17	17	259	286
142	Dumti	148	137	229	231
143	Gonwar	126	142	441	433
144	Timmapur	95	109	233	259
145	Ragalparvi	138	123	329	409
146	Ramathanhal	97	98	180	188
147	Banniganur	140	114	61	66
148	Yapalparvi	15	12	9	4
149	Hedginhal	114	115	104	111
150	Giniwar	58	76	81	67
151	Walbellary	57	63	68	77
152	Yeddaldoddi	144	164	297	278
153	Hulgunchi	71	68	214	232
154	Ayyanur	88	109	139	142
155	Chintamandoddi	6	10	85	81
156	Chitrali	32	22	63	53
157	Pulmeswardinni	10	9	4	3
158	Baderli	43	50	-	-
159	Vengalapur	UNINHABITED			
160	Puldinni	UNINHABITED			
161	Lingapur	UNINHABITED			
162	Uppal	48	44	330	309
163	Katerki	UNINHABITED			
164	Maldinni	-	-	-	-
165	Kannari	34	32	49	50

STATEMENT IV : SCHEDULED CASTES AND SCHEDULED TRIBES POPULATION, 1981

L.C. No.	Name of the village/ town urban ward		Scheduled Castes		Scheduled Tribes*		L.C. No.	Name of the village/ town urban ward	Scheduled Castes		Scheduled Tribes*	
			M	F	M	F			M	F	M	F
1	2		3	4	5	6	1	2	3	4	5	6
							TALUK : SINDHNUR (Concld.)					
166	Gomersi		63	46	-	-		Ward No.1	29	33	-	-
167	Udbal (Jagir)		56	61	-	-		Ward No.2	23	13	22	29
168	Madsirwar		112	121	11	13		Ward No.3	-	-	-	-
169	Belgurki		152	169	13	10		Ward No.4	50	37	18	16
170	Gonaganur		2	2	51	52		Ward No.5	181	176	274	270
171	Albnur		84	73	58	48		Ward No.6	583	607	419	408
172	Haretnur		46	61	198	198						
	URBAN											
16/XI	**Sindhnur (M)**		866	866	733	723						
							TALUK : YELBARGA					
	YELBARGA TALUK	T	9460	9582	4014	3892	41	Gule	15	11	-	-
		R	9024	9083	3982	3853	42	Guntamadu	-	-	119	111
		U	436	499	32	39	43	Budur	24	33	48	38
							44	Sidlabhavi	24	22	50	49
	RURAL						45	Chikkamannapur	27	36	40	39
1	Yelbarga (Rural)		UNINHABITED				46	Markat	49	58	-	-
2	Hosahalli		53	44	6	7	47	Gandhal	134	144	330	334
3	Chikoppa		117	117	-	-	48	Talkere	94	78	37	36
4	Tumurguddi		41	39	-	-	49	Kalbhavi	31	30	33	24
5	Bassapur		26	21	-	-	50	Chikwankalkunta	19	10	215	207
6	Ballutgi		229	218	-	-	51	Uppaldinni	-	-	4	8
7	Jhulkatti		37	27	-	-	52	Tippanhal	11	6	180	158
8	Bandi		81	74	-	-	53	Katgihalli	41	48	-	-
9	Kadbalkatti		-	-	-	-	54	Hirewaddarkal	143	146	-	-
10	Hegedhal		11	19	-	-	55	Uchalkun'i	26	27	-	-
11	Chikbannigol		96	112	21	22	56	Bukkanhatti	5	6	-	-
12	Konasagar		11	7	118	121	57	Gunhalu	61	61	62	70
13	Boonkoppa		2	1	-	-	58	Kolihal	73	77	-	-
14	Vajjarbandi		75	55	51	55	59	Myadneri	28	20	44	47
15	Makkahalli		5	5	-	-	60	Hunsihal	153	164	31	37
16	Salbhavi		18	16	-	-	61	Nilogal	21	16	18	8
17	Jarkunti		10	9	61	70	62	Mandalmari	6	4	-	-
18	Dammur		93	79	95	95	63	Taralkatti	138	129	67	71
19	Lagalur		6	6	-	-	64	Ningal-Bandi	25	26	38	25
20	Maranhal		74	78	-	-	65	Kalakbandi	1	5	1	3
21	Madlur		25	19	-	-	66	Matrangi	5	7	-	-
22	Virapur		-	-	-	-	67	Hiresarlihalli	8	9	213	184
23	Kudrikotgi		52	51	-	-	68	Hosur	2	6	25	20
24	Kudgunti		120	104	31	34	69	Putakmari	3	4	104	108
25	Malaksamudra		29	31	-	-	70	Jarkunti	17	19	71	74
26	Sanganhal		110	111	37	27	71	Budkunti	27	32	12	12
27	Kallur		74	79	17	25	72	Biraldinni	25	26	123	115
28	Tondihal		118	106	-	-	73	Chikka Arlihalli	UNINHABITED			
29	Bandihal		84	87	35	47	74	Mataldinni	110	100	41	44
30	Karmudi		91	85	92	91	75	Yapaldinni	18	19	-	-
31	Sompur		-	-	-	-	76	Mangalore	514	554	-	-
32	Sankanur		54	63	-	-	77	Vangera	106	97	16	20
33	Katrals		11	18	42	36	78	Bevoor	93	103	-	-
34	Sirgumpi		31	28	-	-	79	Watparvi	79	69	1	2
35	Hiremyageri		180	169	34	36	80	Nelgeri	46	44	-	-
36	Mudhol		260	275	15	14	81	Kudrimoti	98	106	86	83
37	Hirewankalkunta		133	143	36	44	82	Bhairnaikanhalli	59	73	-	-
38	Choudapur		28	31	-	-	83	Chendinhal	3	-	-	-
39	Yeddoni		13	20	138	128	84	Honhunashi	51	50	5	1
40	Vanjabhavi		-	-	-	-	85	Chikbeedinhalu	36	45	-	-

STATEMENT IV : SCHEDULED CASTES AND SCHEDULED TRIBES POPULATION, 1981

L.C. No.	Name of the village/ town urban ward	Scheduled Castes		Scheduled Tribes*	
		M	F	M	F
1	2	3	4	5	6
	TALUK : YELBARGA (Concld.)				
86	Kadarhalli	59	56	22	19
87	Hirebeedinhalu	44	49	2	-
88	Muthalu	20	21	38	42
89	Sirur	92	86	-	-
90	Arkeri	62	56	-	-
91	Chendoor	70	72	-	-
92	Tipparasanhalu	-	-	-	-
93	Bedwatti	45	48	3	2
94	Yadiapur	143	128	-	-
95	Budgumpa	53	53	-	-
96	Ryavanki	98	94	-	-
97	Balgera	127	123	25	31
98	Chikmyageri	127	127	27	17
99	Geddigera	106	105	-	-
100	Hanmapur	11	10	-	-
101	Talur	60	81	-	-
102	Narsapur	20	17	-	-
103	Hulegudda	33	32	168	160
104	Murdi	90	81	117	111
105	Balapur	UNINHABITED			
106	Guttur	25	24	18	28
107	Lakmangule	36	37	37	31
108	Kavalkere	43	43	-	-
109	Kuknoor	558	570	43	46
110	Harishanker Bandi	-	-	-	-
111	Chanpanhalli	11	10	-	-
112	Kakkihalli	219	192	-	-
113	Konapur	-	-	-	-
114	Gavarhal	41	36	-	-
115	Goreekoppa	13	8	-	-
116	Masabhanchinhal	58	74	66	57
117	Nittali	38	44	-	-
118	Benakal	80	98	16	18
119	Veerapur	115	127	12	20
120	Bhanapur	48	45	24	17
121	Lakmapur	51	48	-	-
122	Chitapur	-	-	-	-
123	Komlapur	33	34	43	38
124	Advihalli	-	-	-	-
125	Talbal	9	11	-	-
126	Ningapur	77	64	-	-
127	Tadkal	252	297	-	-
128	Mannapur	63	71	-	-
129	Bannikoppa	81	78	9	13
130	Itagi	250	209	59	59
131	Anugondankoppa	UNINHABITED			
132	Mandalgeri	80	78	58	52
133	Kerihalli	UNINHABITED			
134	Sompur	52	63	107	78
135	Malekoppa	44	70	-	-
136	Sidnekoppa	29	24	-	-
137	Yarihanchinal	115	113	27	33
138	Binhal	91	97	162	136
139	Chikenkoppa	87	85	47	43
140	Bhatpanhalli	37	29	-	-
141	Rajoor	99	106	-	-
142	Adoor	98	93	-	-
143	Dyampur	84	99	11	10
144	Virpapur	UNINHABITED			
	URBAN				
	16/XII Yelbarga (M)	**436**	**499**	**32**	**39**
	Division No. I	144	157	11	14
	Division No. II	133	142	15	18
	Division No. III	1	-	3	6
	Division No. IV	158	200	3	1

* * * * * *

Note : 1 New towns treated as such for the first time in 1981 Census are underlined.

2 The following abbreviations have been used within brackets against the names of the towns to indicate the civic status of the town.

M : Municipality NAC : Notified Area Committee SA : Special Area

3 Under Column 1, the following abbreviations are used.

T : Total R : Rural U : Urban

* Scheduled Tribe figure would appear to include high returns relating to certain communities with nomenclatures similar to those included in the list of Scheduled Tribes consequent on the removal of area restrictions.

STATEMENT V : TOTAL, SCHEDULED CASTES AND SCHEDULED TRIBES

POPULATION 1981 URBAN BLOCKWISE

L.C. No.	Name of Town/Ward Urban Block	Total Population	Scheduled Castes	Scheduled Tribes*
1	2	3	4	5
16/I	**DEVADURGA (M)**	**11935**	**1305**	**454**
	WARD NO - 1	1684	50	26
	E.B.No. 1	715	28	2
	E.B.No. 2	495	22	-
	E.B.No. 3	474	-	24
	WARD NO - 2	1763	47	112
	E.B.No. 4	615	42	-
	E.B.No. 5	543	5	92
	E.B.No. 6	605	-	20
	WARD NO - 3	1488	21	30
	E.B.No. 7	454	-	3
	E.B.No. 8	493	2	7
	E.B.No. 9	541	19	20
	WARD NO - 4	1635	10	137
	E.B.No.10	414	2	7
	E.B.No.11	538	8	-
	E.B.No.12	683	-	130
	WARD NO - 5	1763	885	4
	E.B.No.13	645	235	4
	E.B.No.14	602	539	-
	E.B.No.15	516	111	-
	WARD NO - 6	1605	146	13
	E.B.No.16	473	95	-
	E.B.No.17	540	44	-
	E.B.No.18	592	7	13
	WARD NO - 7	1997	146	132
	E.B.No.19	416	50	41
	E.B.No.20	439	24	78
	E.B.No.21	714	67	-
	E.B.No.22	197	-	13
	E.B.No.23	231	5	-
16/II	**GANGAWATI (M)**	**58735**	**7011**	**2513**
	DIVISION NO - I	7502	937	411
	E.B.No. 1	617	8	15
	E.B.No. 2	575	192	-
	E.B.No. 3	556	294	40
	E.B.No. 4	498	358	-
	E.B.No. 5	742	51	59
	E.B.No. 6	381	1	1
	E.B.No. 7	493	-	3
	E.B.No. 8	519	-	4
	E.B.No. 9	497	20	20
	E.B.No.10	688	5	124
	E.B.No.11	478	2	7
	E.B.No.12	329	6	130
	E.B.No.13	532	-	-
	E.B.No.14	497	-	8
	DIVISION NO - II	12604	577	642
	E.B.No.15	524	10	-
	E.B.No.16	551	5	219
	E.B.No.17	580	-	-
	E.B.No.18	471	-	10
	E.B.No.19	401	-	-
	E.B.No.20	406	24	20
	DIVISION NO - II (Concld.)			
	E.B.No.21	415	5	21
	E.B.No.22	438	13	13
	E.B.No.23	322	8	-
	E.B.No.24	608	-	-
	E.B.No.25	488	-	5
	E.B.No.26	350	-	67
	E.B.No.27	624	13	11
	E.B.No.28	463	7	26
	E.B.No.29	475	-	14
	E.B.No.30	367	43	41
	E.B.No.31	448	7	-
	E.B.No.32	357	-	11
	E.B.No.33	300	-	-
	E.B.No.34	359	11	12
	E.B.No.35	451	21	47
	E.B.No.36	552	2	34
	E.B.No.37	487	10	-
	E.B.No.38	1335	208	81
	E.B.No.39	363	125	10
	E.B.No.40	469	65	-
	DIVISION NO - III	10997	681	846
	E.B.No.41	1111	54	42
	E.B.No.42	728	-	27
	E.B.No.43	306	2	-
	E.B.No.44	501	2	6
	E.B.No.45	297	-	-
	E.B.No.46	389	-	-
	E.B.No.47	266	-	-
	E.B.No.48	471	33	268
	E.B.No.49	448	15	-
	E.B.No.50	859	6	-
	E.B.No.51	273	1	-
	E.B.No.52	610	324	-
	E.B.No.53	495	28	5
	E.B.No.54	544	10	18
	E.B.No.55	448	35	-
	E.B.No.56	481	45	40
	E.B.No.57	316	31	97
	E.B.No.58	565	26	163
	E.B.No.59	558	41	91
	E.B.No.60	558	-	6
	E.B.No.61	773	28	83
	DIVISION NO - IV	8290	938	200
	E.B.No.62	702	46	90
	E.B.No.63	363	5	18
	E.B.No.64	483	15	3
	E.B.No.65	424	-	-
	E.B.No.66	367	319	3
	E.B.No.67	490	405	5
	E.B.No.68	423	-	-
	E.B.No.69	671	-	-
	E.B.No.70	633	1	7
	E.B.No.71	621	1	-
	E.B.No.72	438	-	5
	E.B.No.73	357	26	-
	E.B.No.74	397	41	25
	E.B.No.75	469	18	4
	E.B.No.76	409	17	7
	E.B.No.77	280	14	3
	E.B.No.78	434	26	-
	E.B.No.79	329	4	30
	DIVISION NO - V	12291	1587	348
	E.B.No.80	709	-	-
	E.B.No.81	618	-	7
	E.B.No.82	496	1	

STATEMENT V : TOTAL, SCHEDULED CASTES AND SCHEDULED TRIBES

POPULATION 1981 URBAN BLOCKWISE

L.C. No.	Name of Town/Ward Urban Block	Total Population	Scheduled Castes	Scheduled Tribes*
1	2	3	4	5
	GANGAWATI (M) (Concld.)			
	DIVISION NO - V (Concld.)			
	E.B.No. 83	698	23	5
	E.B.No. 84	621	50	4
	E.B.No. 85	351	-	-
	E.B.No. 86	405	-	16
	E.B.No. 87	234	1	-
	E.B.No. 88	323	-	-
	E.B.No. 89	495	11	1
	E.B.No. 90	521	50	11
	E.B.No. 91	586	38	19
	E.B.No. 92	449	106	45
	E.B.No. 93	563	175	-
	E.B.No. 94	434	31	1
	E.B.No. 95	411	147	-
	E.B.No. 96	325	191	-
	E.B.No. 97	548	399	5
	E.B.No. 98	436	45	13
	E.B.No. 99	531	99	60
	E.B.No.100	380	72	-
	E.B.No.101	369	16	41
	E.B.No.102	410	33	22
	E.B.No.103	345	68	60
	E.B.No.104	623	15	25
	E.B.No.105	410	16	13
	DIVISION NO - VI	7051	2291	66
	E.B.No.106	500	28	15
	E.B.No.107	349	148	-
	E.B.No.108	426	28	-
	E.B.No.109	418	203	5
	E.B.No.110	528	484	13
	E.B.No.111	429	301	-
	E.B.No.112	503	440	-
	E.B.No.113	399	388	-
	E.B.No.114	748	246	-
	E.B.No.115	438	-	16
	E.B.No.116	516	3	-
	E.B.No.117	538	18	17
	E.B.No.118	399	4	-
	E.B.No.119	392	-	-
	E.B.No.120	468	-	-
16/III	**HATTI GOLD MINES (NAC)**	**9962**	**2573**	**76**
	E.B.No. 1	437	101	5
	E.B.No. 2	1132	221	-
	E.B.No. 3	657	67	-
	E.B.No. 4	528	122	9
	E.B.No. 5	305	121	-
	E.B.No. 6	538	19	-
	E.B.No. 7	602	95	18
	E.B.No. 8	345	49	-
	E.B.No. 9	466	59	18
	E.B.No.10	203	54	-
	E.B.No.11	265	9	-
	E.B.No.12	413	10	7
	E.B.No.13	705	138	-
	E.B.No.14	457	154	4
	E.B.No.15	760	570	-
	E.B.No.16	538	141	9
	E.B.No.17	750	364	-
	E.B.No.18	496	138	-
	E.B.No.19	365	141	6

L.C. No.	Name of Town/Ward Urban Block	Total Population	Scheduled Castes	Scheduled Tribes*
1	2	3	4	5
16/IV	**KOPPAL (M)**	**35975**	**3340**	**862**
	WARD NO - 1	5003	578	25
	E.B.No. 1	679	-	-
	E.B.No. 2	771	-	-
	E.B.No. 3	714	1	24
	E.B.No. 4	345	2	1
	E.B.No. 5	380	11	-
	E.B.No. 6	435	121	-
	E.B.No. 7	450	295	-
	E.B.No. 8	671	148	-
	E.B.No. 9	558	-	-
	WARD NO - 2	4004	20	27
	E.B.No.10	732	3	-
	E.B.No.11	798	-	-
	E.B.No.12	644	-	-
	E.B.No.13	456	-	-
	E.B.No.14	594	6	27
	E.B.No.15	405	11	-
	E.B.No.16	375	-	-
	WARD NO - 3	4867	9	126
	E.B.No.17	284	-	-
	E.B.No.18	528	-	-
	E.B.No.19	388	-	-
	E.B.No.20	323	-	-
	E.B.No.21	499	-	-
	E.B.No.22	603	-	17
	E.B.No.23	276	-	-
	E.B.No.24	605	-	8
	E.B.No.25	599	-	88
	E.B.No.26	186	-	13
	E.B.No.27	576	9	-
	WARD NO - 4	3720	1405	87
	E.B.No.28	552	-	-
	E.B.No.29	223	-	-
	E.B.No.30	473	18	2
	E.B.No.31	576	376	16
	E.B.No.32	777	437	3
	E.B.No.33	716	403	66
	E.B.No.34	403	171	-
	WARD NO - 5	7100	97	200
	E.B.No.35	789	-	-
	E.B.No.36	701	7	-
	E.B.No.37	271	-	-
	E.B.No.38	552	-	-
	E.B.No.39	605	-	-
	E.B.No.40	712	5	12
	E.B.No.41	386	-	7
	E.B.No.42	692	78	-
	E.B.No.43	531	-	-
	E.B.No.44	786	-	7
	E.B.No.45	596	-	156
	E.B.No.46	479	7	18
	WARD NO - 6	4978	560	279
	E.B.No.47	580	4	15
	E.B.No.48	536	151	210
	E.B.No.49	384	285	5

STATEMENT V : TOTAL, SCHEDULED CASTES AND SCHEDULED TRIBES

POPULATION 1981 URBAN BLOCKWISE

L.C. No.	Name of Town/Ward Urban Block	Total Population	Scheduled Castes	Scheduled Tribes*
1	2	3	4	5
16/IV	**KOPPAL (M)** (Concld.)			
	WARD NO - 6 (Concld.)			
	E.B.No.50	178	49	-
	E.B.No.51	555	7	13
	E.B.No.52	488	-	9
	E.B.No.53	644	43	2
	E.B.No.54	293	-	-
	E.B.No.55	690	7	15
	E.B.No.56	630	14	10
	WARD NO - 7	6303	671	118
	E.B.No.57	391	19	-
	E.B.No.58	668	16	36
	E.B.No.59	608	20	-
	E.B.No.60	484	30	19
	E.B.No.61	726	313	6
	E.B.No.62	571	9	-
	E.B.No.63	282	-	8
	E.B.No.64	718	52	-
	E.B.No.65	682	102	34
	E.B.No.66	172	5	1
	E.B.No.67	774	93	14
	E.B.No.68	227	12	-
16/V	**KUSHTAGI (M)**	**11781**	**1602**	**412**
	DIVISION NO - I	3053	468	14
	E.B.No. 1	404	80	2
	E.B.No. 2	805	210	8
	E.B.No. 3	610	106	-
	E.B.No. 4	318	68	-
	E.B.No. 5	586	-	4
	E.B.No. 6	330	4	-
	DIVISION NO - II	2069	66	119
	E.B.No. 7	456	18	55
	E.B.No. 8	356	-	10
	E.B.No. 9	705	6	46
	E.B.No.10	552	42	8
	DIVISION NO - III	1867	705	51
	E.B.No.11	577	228	34
	E.B.No.12	358	358	-
	E.B.No.13	400	119	13
	E.B.No.14	532	-	4
	DIVISION NO - IV	2151	56	18
	E.B.No.15	689	9	-
	E.B.No.16	701	1	6
	E.B.No.17	375	30	5
	E.B.No.18	386	16	7
	DIVISION NO - V	2641	307	210
	E.B.No.19	302	126	19
	E.B.No.20	369	67	30
	E.B.No.21	407	12	39
	E.B.No.22	408	9	24
	E.B.No.23	575	9	71
	E.B.No.24	580	84	27
16/VI	**LINGSUGUR (M)**	**16878**	**2325**	**469**
	DIVISION NO - I	2812	684	24
	E.B.No. 1	622	-	-
	E.B.No. 2	647	14	24
	E.B.No. 3	651	131	-
	E.B.No. 4	527	190	-
	E.B.No. 5	365	349	-
	DIVISION NO - II	4306	197	17
	E.B.No. 6	702	12	-
	E.B.No. 7	477	130	6
	E.B.No. 8	544	17	4
	E.B.No. 9	455	2	-
	E.B.No.10	642	4	1
	E.B.No.11	636	29	-
	E.B.No.12	499	1	6
	E.B.No.13	351	2	-
	DIVISION NO - III	5231	880	81
	E.B.No.14	529	38	5
	E.B.No.15	520	122	-
	E.B.No.16	561	75	-
	E.B.No.17	480	25	11
	E.B.No.18	600	48	-
	E.B.No.19	434	25	8
	E.B.No.20	545	6	4
	E.B.No.21	630	190	-
	E.B.No.22	446	92	53
	E.B.No.23	486	259	-
	DIVISION NO - IV	2281	225	260
	E.B.No.24	508	-	-
	E.B.No.25	379	-	18
	E.B.No.26	440	138	67
	E.B.No.27	445	72	115
	E.B.No.28	509	15	60
	DIVISION NO - V	2248	339	87
	E.B.No.29	563	-	-
	E.B.No.30	705	198	-
	E.B.No.31	492	-	87
	E.B.No.32	488	141	-
16/VII	**MANVI (M)**	**21345**	**2239**	**1710**
	DIVISION NO - I	3427	189	42
	E.B.No. 1	768	80	11
	E.B.No. 2	685	26	21
	E.B.No. 3	701	9	-
	E.B.No. 4	638	65	7
	E.B.No. 5	635	9	3
	DIVISION NO - II	4458	1037	36
	E.B.No. 6	618	501	-
	E.B.No. 7	323	227	4
	E.B.No. 8	702	16	26
	E.B.No. 9	744	146	4
	E.B.No.10	585	5	-

STATEMENT V : TOTAL, SCHEDULED CASTES AND SCHEDULED TRIBES

POPULATION 1981 URBAN BLOCKWISE

L.C. No.	Name of Town/Ward Urban Block	Total Population	Scheduled Castes	Scheduled Tribes*
1	2	3	4	5
16/VII	**MANVI (M)** (Concld.)			
	DIVISION NO - II (Concld.)			
	E.B.No.11	675	129	-
	E.B.No.12	442	6	-
	E.B.No.13	369	7	2
	DIVISION NO - III	3408	7	8
	E.B.No.14	769	-	-
	E.B.No.15	405	-	3
	E.B.No.16	488	-	5
	E.B.No.17	748	7	-
	E.B.No.18	359	-	-
	E.B.No.19	639	-	-
	DIVISION NO - IV	3960	27	908
	E.B.No.20	444	4	34
	E.B.No.21	475	-	310
	E.B.No.22	696	13	5
	E.B.No.23	781	7	-
	E.B.No.24	693	-	259
	E.B.No.25	376	-	-
	E.B.No.26	495	3	300
	DIVISION NO - V	6092	979	716
	E.B.No.27	582	25	59
	E.B.No.28	648	63	-
	E.B.No.29	516	137	28
	E.B.No.30	738	146	226
	E.B.No.31	776	98	37
	E.B.No.32	223	19	12
	E.B.No.33	526	96	7
	E.B.No.34	741	176	55
	E.B.No.35	580	82	132
	E.B.No.36	762	137	160
16/VIII	**MUDGAL (M)**	**11458**	**1171**	**1599**
	WARD NO - 1	1926	61	-
	E.B.No. 1	467	-	-
	E.B.No. 2	386	-	-
	E.B.No. 3	542	-	-
	E.B.No. 4	531	61	-
	WARD NO - 2	2025	609	117
	E.B.No. 5	449	9	58
	E.B.No. 6	511	217	22
	E.B.No. 7	574	-	37
	E.B.No. 8	491	383	-
	WARD NO - 3	2958	242	8
	E.B.No. 9	340	32	-
	E.B.No.10	492	4	-
	E.B.No.11	432	1	-
	E.B.No.12	493	9	-
	E.B.No.13	263	8	8
	E.B.No.14	515	168	-
	E.B.No.15	423	20	-
	WARD NO - 4	4549	259	1474
	E.B.No.16	332	24	1
	E.B.No.17	539	120	49
	E.B.No.18	658	3	21
	E.B.No.19	745	5	41
	E.B.No.20	596	76	20
	E.B.No.21	381	28	268
	E.B.No.22	665	-	589
	E.B.No.23	633	3	485
16/IX	**MUNIRABAD PROJECT AREA (SA)**	**7471**	**1082**	**71**
	E.B.No. 1	367	38	12
	E.B.No. 2	556	163	1
	E.B.No. 3	544	84	5
	E.B.No. 4	554	77	-
	E.B.No. 5	485	269	-
	E.B.No. 6	495	22	-
	E.B.No. 7	458	27	-
	E.B.No. 8	535	35	2
	E.B.No. 9	623	33	-
	E.B.No.10	627	40	3
	E.B.No.11	555	30	-
	E.B.No.12	661	29	37
	E.B.No.13	690	47	2
	E.B.No.14	321	188	9
16/X	**RAICHUR (M)**	**124762**	**19258**	**2451**
	WARD NO - 1	16309	3584	105
	E.B.No. 1	485	27	-
	E.B.No. 2	595	21	20
	E.B.No. 3	555	7	-
	E.B.No. 4	434	166	12
	E.B.No. 5	420	272	-
	E.B.No. 6	567	430	-
	E.B.No. 7	690	381	5
	E.B.No. 8	511	181	-
	E.B.No. 9	611	15	-
	E.B.No.10	555	5	-
	E.B.No.11	728	409	-
	E.B.No.12	828	220	-
	E.B.No.13	577	130	-
	E.B.No.14	352	170	-
	E.B.No.15	469	59	-
	E.B.No.16	381	131	-
	E.B.No.17	475	92	7
	E.B.No.18	428	8	-
	E.B.No.19	480	-	-
	E.B.No.20	483	8	25
	E.B.No.21	401	20	-
	E.B.No.22	679	17	27
	E.B.No.23	544	33	-
	E.B.No.24	519	-	-
	E.B.No.25	817	59	5
	E.B.No.26	596	139	-
	E.B.No.27	542	131	-
	E.B.No.28	608	172	4
	E.B.No.29	979	281	-
	WARD NO - 2	9034	184	20
	E.B.No. 1	728	24	17

STATEMENT V : TOTAL, SCHEDULED CASTES AND SCHEDULED TRIBES

POPULATION 1981 URBAN BLOCKWISE

L.C. No.	Name of Town/Ward Urban Block	Total Population	Scheduled Castes	Scheduled Tribes*
1	2	3	4	5
16/X	**RAICHUR (M)** (Contd.)			
	WARD NO - 2 (Concld.)			
	E.B.No. 2	660	-	-
	E.B.No. 3	824	6	-
	E.B.No. 4	719	25	-
	E.B.No. 5	748	-	-
	E.B.No. 6	742	14	-
	E.B.No. 7	597	-	-
	E.B.No. 8	616	9	3
	E.B.No. 9	581	7	-
	E.B.No.10	730	1	-
	E.B.No.11	494	8	-
	E.B.No.12	544	70	-
	E.B.No.13	523	12	-
	E.B.No.14	528	8	-
	WARD NO - 3	11223	48	165
	E.B.No. 1	530	4	-
	E.B.No. 2	618	-	-
	E.B.No. 3	612	-	-
	E.B.No. 4	574	20	9
	E.B.No. 5	613	7	75
	E.B.No. 6	743	-	13
	E.B.No. 7	628	-	-
	E.B.No. 8	738	-	5
	E.B.No. 9	511	-	15
	E.B.No.10	440	-	-
	E.B.No.11	777	-	4
	E.B.No.12	568	8	-
	E.B.No.13	458	-	44
	E.B.No.14	620	-	-
	E.B.No.15	428	-	-
	E.B.No.16	575	1	-
	E.B.No.17	638	3	-
	E.B.No.18	524	-	-
	E.B.No.19	628	5	-
	WARD NO - 4	11920	2934	191
	E.B.No. 1	426	9	-
	E.B.No. 2	510	11	-
	E.B.No. 3	699	224	-
	E.B.No. 4	701	4	-
	E.B.No. 5	530	411	-
	E.B.No. 6	455	167	-
	E.B.No. 7	492	122	-
	E.B.No. 8	388	306	-
	E.B.No. 9	621	242	-
	E.B.No.10	611	159	15
	E.B.No.11	430	216	-
	E.B.No.12	539	192	-
	E.B.No.13	612	381	-
	E.B.No.14	532	40	-
	E.B.No.15	465	23	13
	E.B.No.16	398	-	-
	E.B.No.17	406	110	-
	E.B.No.18	411	-	-
	E.B.No.19	620	-	-
	E.B.No.20	552	68	48
	E.B.No.21	522	28	66
	E.B.No.22	514	158	49
	E.B.No.23	486	63	-
	WARD NO - 5	6591	423	26
	E.B.No. 1	642	3	-
	E.B.No. 2	541	6	-
	WARD NO - 5 (Concld.)			
	E.B.No. 3	629	58	-
	E.B.No. 4	460	-	-
	E.B.No. 5	410	-	-
	E.B.No. 6	441	209	1
	E.B.No. 7	373	1	-
	E.B.No. 8	367	10	-
	E.B.No. 9	424	39	10
	E.B.No.10	470	57	-
	E.B.No.11	613	-	-
	E.B.No.12	604	-	-
	E.B.No.13	617	40	15
	WARD NO - 6	6608	308	399
	E.B.No. 1	403	2	-
	E.B.No. 2	361	10	-
	E.B.No. 3	713	98	-
	E.B.No. 4	660	40	-
	E.B.No. 5	654	-	-
	E.B.No. 6	514	18	-
	E.B.No. 7	547	3	-
	E.B.No. 8	406	-	-
	E.B.No. 9	534	90	4
	E.B.No.10	575	47	317
	E.B.No.11	650	-	78
	E.B.No.12	591	-	-
	WARD NO - 7	4288	119	64
	E.B.No. 1	623	11	-
	E.B.No. 2	562	-	6
	E.B.No. 3	423	-	-
	E.B.No. 4	387	37	3
	E.B.No. 5	373	67	9
	E.B.No. 6	607	-	46
	E.B.No. 7	565	-	-
	E.B.No. 8	506	-	-
	E.B.No. 9	242	4	-
	WARD NO - 8	10061	7342	31
	E.B.No. 1	475	448	-
	E.B.No. 2	533	533	-
	E.B.No. 3	396	396	-
	E.B.No. 4	376	368	-
	E.B.No. 5	375	375	-
	E.B.No. 6	459	459	-
	E.B.No. 7	601	597	-
	E.B.No. 8	418	77	-
	E.B.No. 9	471	9	31
	E.B.No.10	417	-	-
	E.B.No.11	529	10	-
	E.B.No.12	429	184	-
	E.B.No.13	517	504	-
	E.B.No.14	624	624	-
	E.B.No.15	619	619	-
	E.B.No.16	545	545	-
	E.B.No.17	482	482	-
	E.B.No.18	429	414	-
	E.B.No.19	461	451	-
	E.B.No.20	905	247	-
	WARD NO - 9	15716	1147	976
	E.B.No. 1	435	-	-
	E.B.No. 2	422	-	10
	E.B.No. 3	398	-	-
	E.B.No. 4	593	3	-

STATEMENT V : TOTAL, SCHEDULED CASTES AND SCHEDULED TRIBES

POPULATION 1981 URBAN BLOCKWISE

L.C. No.	Name of Town/Ward Urban Block	Total Population	Scheduled Castes	Scheduled Tribes*
1	2	3	4	5
16/X	**RAICHUR (M)** (Concld.)			
	WARD NO - 9 (Concld.)			
	E.B.No. 5	399	28	3
	E.B.No. 6	431	-	-
	E.B.No. 7	671	-	131
	E.B.No. 8	549	99	6
	E.B.No. 9	572	-	-
	E.B.No.10	400	-	-
	E.B.No.11	392	45	55
	E.B.No.12	353	-	251
	E.B.No.13	309	10	19
	E.B.No.14	441	-	90
	E.B.No.15	436	-	301
	E.B.No.16	439	62	8
	E.B.No.17	451	4	-
	E.B.No.18	479	-	-
	E.B.No.19	514	91	31
	E.B.No.20	435	10	25
	E.B.No.21	424	-	-
	E.B.No.22	501	17	-
	E.B.No.23	748	18	-
	E.B.No.24	495	20	11
	E.B.No.25	433	41	9
	E.B.No.26	402	55	-
	E.B.No.27	374	-	-
	E.B.No.28	660	5	-
	E.B.No.29	648	63	26
	E.B.No.30	699	-	-
	E.B.No.31	564	273	-
	E.B.No.32	314	303	-
	E.B.No.33	335	-	-
	WARD NO - 10	5925	16	7
	E.B.No. 1	652	-	-
	E.B.No. 2	650	-	-
	E.B.No. 3	431	-	-
	E.B.No. 4	428	4	-
	E.B.No. 5	693	-	-
	E.B.No. 6	442	-	-
	E.B.No. 7	415	11	2
	E.B.No. 8	377	-	-
	E.B.No. 9	357	-	-
	E.B.No.10	404	-	-
	E.B.No.11	388	-	-
	E.B.No.12	688	1	5
	WARD NO - 11	6941	144	1
	E.B.No. 1	568	-	-
	E.B.No. 2	404	6	-
	E.B.No. 3	246	-	-
	E.B.No. 4	223	-	-
	E.B.No. 5	374	-	-
	E.B.No. 6	516	-	-
	E.B.No. 7	488	-	-
	E.B.No. 8	379	-	1
	E.B.No. 9	425	-	-
	E.B.No.10	798	-	-
	E.B.No.11	601	1	-
	E.B.No.12	624	-	-
	E.B.No.13	591	-	-
	E.B.No.14	446	137	-
	E.B.No.15	258	-	-
	WARD NO - 12	20146	3009	466
	E.B.No. 1	405	41	-
	E.B.No. 2	471	28	-
	E.B.No. 3	614	54	-
	E.B.No. 4	649	279	4
	E.B.No. 5	654	2	-
	E.B.No. 6	568	40	98
	E.B.No. 7	17	2	-
	E.B.No. 8	172	-	-
	E.B.No. 9	188	2	-
	E.B.No.10	8	-	-
	E.B.No.11	409	16	-
	E.B.No.12	385	6	-
	E.B.No.13	612	27	-
	E.B.No.14	960	150	-
	E.B.No.15	936	105	-
	E.B.No.16	593	55	6
	E.B.No.17	588	89	-
	E.B.No.18	486	35	-
	E.B.No.19	526	30	-
	E.B.No.20	921	301	7
	E.B.No.21	748	155	41
	E.B.No.22	468	289	-
	E.B.No.23	425	-	-
	E.B.No.24	395	67	-
	E.B.No.25	355	158	4
	E.B.No.26	492	82	5
	E.B.No.27	546	49	67
	E.B.No.28	542	47	-
	E.B.No.29	622	226	107
	E.B.No.30	350	80	28
	E.B.No.31	356	29	-
	E.B.No.32	476	16	99
	E.B.No.33	374	16	-
	E.B.No.34	389	216	-
	E.B.No.35	485	269	-
	E.B.No.36	637	16	-
	E.B.No.37	720	-	-
	E.B.No.38	739	-	-
	E.B.No.39	865	32	-
16/XI	**SINDHNUR (M)**	**25875**	**1732**	**1456**
	WARD NO - 1	3338	62	-
	E.B.No. 1	708	57	-
	E.B.No. 2	150	4	-
	E.B.No. 3	700	-	-
	E.B.No. 4	634	-	-
	E.B.No. 5	679	-	-
	E.B.No. 6	154	1	-
	E.B.No. 7	313	-	-
	WARD NO - 2	3546	36	51
	E.B.No. 8	564	5	-
	E.B.No. 9	741	6	24
	E.B.No.10	337	-	23
	E.B.No.11	695	14	1
	E.B.No.12	493	-	-
	E.B.No.13	716	11	3
	WARD NO - 3	1300	-	-
	E.B.No.14	672	-	-
	E.B.No.15	108	-	-
	E.B.No.16	520	-	-

STATEMENT V : TOTAL, SCHEDULED CASTES AND SCHEDULED TRIBES

POPULATION 1961 URBAN BLOCKWISE

L.C. No.	Name of Town/Ward Urban Block	Total Population	Scheduled Castes	Scheduled Tribes*
1	2	3	4	5
16/XI SINDHNUR (M) (Concld.)				
	WARD NO - 4	3124	87	34
	E.B.No.17	649	44	-
	E.B.No.18	806	13	21
	E.B.No.19	352	13	5
	E.B.No.20	710	17	8
	E.B.No.21	607	-	-
	WARD NO - 5	5105	357	544
	E.B.No.22	696	26	173
	E.B.No.23	768	41	206
	E.B.No.24	868	89	3
	E.B.No.25	665	-	32
	E.B.No.26	426	12	-
	E.B.No.27	415	-	-
	E.B.No.28	609	59	80
	E.B.No.29	658	130	50
	WARD NO - 6	9462	1190	827
	E.B.No.30	778	-	-
	E.B.No.31	824	237	-
	E.B.No.32	729	2	..
	E.B.No.33	683	50	6
	E.B.No.34	696	186	6
	E.B.No.35	361	-	-
	E.B.No.36	816	64	11
	E.B.No.37	554	25	6
	E.B.No.38	700	342	-
	E.B.No.39	610	278	204
	E.B.No.40	712	-	65
	WARD NO - 6 (Concld.)			
	E.B.No.41	575	-	84
	E.B.No.42	430	6	8
	E.B.No.43	523	-	437
	E.B.No.44	471	-	-
16/XII	**YELBARGA (M)**	**7551**	**935**	**71**
	DIVISION NO - I	2103	301	25
	E.B.No. 1	679	3	20
	E.B.No. 2	462	22	-
	E.B.No. 3	591	276	-
	E.B.No. 4	371	-	5
	DIVISION NO - II	2030	275	33
	E.B.No. 5	430	9	8
	E.B.No. 6	445	15	-
	E.B.No. 7	514	251	25
	E.B.No. 8	641	-	-
	DIVISION NO - III	2869	1	9
	E.B.No. 9	588	-	-
	E.B.No.10	591	-	-
	E.B.No.11	616	-	1
	E.B.No.12	541	1	8
	E.B.No.13	533	-	-
	DIVISION NO - IV	549	358	4
	E.B.No.14	549	358	4

******

Scheduled Tribe figure would appear to include high returns relating to certain communities with nomenclatures similar to those included in the list of Scheduled Tribes consequent on the removal of area restrictions.

STATEMENT VI : DESCRIPTION OF BOUNDARIES AND DETAILS OF AREAS INCLUDED IN CENSUS ENUMERATION BLOCKS IN THE URBAN AREAS OF THE DISTRICT

E.B. No.	Boundaries of Census Enumeration Blocks EAST	WEST	NORTH	SOUTH	Buildings covered under the Enumeration Blocks Name or No. of Street/Road/ Lane/Cross Road/Etc.,	Building No. From	To
1	2	3	4	5	6	7	8
Town : Devadurga (M)						**Taluk : Devadurga**	
			WARD NO - 1				
1	Patil Mohalla	Hillock	Road to C.H.P. School	Field and Hillock	Abu Mohalla	1	134
2	Siddrameshwar Mohalla	Abu Mohalla	Nehru road	Fields	Patil Mohalla	1	100
3	Basavana Temple and Nala	Shambulingaiahna Guddada Street	Nehru road	Tahsil Office road	Siddrameshwar Mohalla	1	94
			WARD NO - 2				
4	Rastrapathi Mohalla	Patil Mohalla	Tillak Mohalla	Fields and Hillock	Rastrapathi Mohalla	1	113
5	Fields	Siddrameshwar Mohalla	Tillak Mohalla	Rastrapathi Mohalla	Tillak Mohalla	1	113
6	Rastrapathi Mohalla	Siddrameshwar Mohalla to Shambulingaiah Temple road	Tillak Mohalla	Rastrapathi Mohalla	Gopalswamy Mohalla	1	111
			WARD NO - 3				
7	Road to Gopalswami Temple	Siddrameshwar road	Darbar road	Rastrapathi Mohalla	Sarojini Mohalla	1	96
8	Hillock	Road from Government School to Darbar road	Hillock	Darbar road	Basaveshwar Mohalla	1	103
9	Asar Oni	Basaveshwar Temple	Old High School area	Darbar road	High School area and Agasar oni	1	91
			WARD NO - 4				
10	Sarojini Mohalla	Main road	Old High School area	Darbar road	High School area	1	106
11	Hillock	Main road	Main road	Old High School area	Bhagatji Mohalla	1	101
12	Hillock	Main road	Bapuji Mohalla	Old High School area	Bapuji Mohalla	1	106
			WARD NO - 5				
13	Hillock	Bapuji Mohalla	Old High school area	Hillock	Gowtham Mohalla	1	113
14	Main road	Bapuji Mohalla	Bapuji Mohalla	Bapuji Mohalla	Ashok Mohalla	1	106
15	Main road	Benkin tank	Harijana gudda	Goutam Mohalla	Netaji Mohalla	1	116
			WARD NO - 6				
16	Main road	Waddar katta to Kumbarwadi road	Drain to Howshetty Veeranna house to Waddarkatta	Goutam Mohalla	Netaji Mohalla	1	102
17	Main road	Ashok Mohalla	Goutam Mohalla	Nehru road	Netaji Mohalla	1	100
18	Ashok Mohalla	Netaji Mohalla	Ashok Mohalla	Nehru road	Cinema House road and Tahsil Office road	1	103
			WARD NO - 7				
19	Netaji Mohalla	Fields	Benkin Tank	Nehru road	Tahsil Office road	1	91
20	Hillock	Chandenkere	Fields	Hillock	Gouram peth	92	196

Note : Wherever used these abbreviations stand for:

: **WS** : **Western Side** **ES** : **Eastern Side** **NS** : **Northern Side** **SS** : **Southern Side** **BS** : **Both Sides**

STATEMENT VI : DESCRIPTION OF BOUNDARIES AND DETAILS OF AREAS INCLUDED IN CENSUS ENUMERATION BLOCKS IN THE URBAN AREAS OF THE DISTRICT

E.B. No.	Boundaries of Census Enumeration Blocks				Buildings covered under the Enumeration Blocks		
	EAST	WEST	NORTH	SOUTH	Name or No. of Street/Road/ Lane/Cross Road/Etc.,	Building No. From	To
1	2	3	4	5	6	7	8
Town : Devadurga (M) (Concld.)						**Taluk : Devadurga**	
			WARD NO - 7 (Concld.)				
21	Gouram peth	Hillock	Portion of Gouram peth	Hillock	Gouram peth	1	108
22	Hillock	Hillock	Raichur road	Gouram peth	Gouram peth	1	40
23	Fields	Fields	Fields	Hillock	BDO & PWD Quarters and Suppathgera	1	40
Town : Gangawati (M)						**Taluk : Gangawati**	
			DIVISION NO - I				
1	Jantkal-Anagondi road	Gangawati-Anagondi road	Road to Jantakal	Open space and Grave Yard	Southern side of Gangawati-Jantkal road	1 141	112 143
2	Jantkal-Anagondi road	Gangawati-Anagondi road	Open space and Grave Yard	G.A.M. Road and cross road to Jantkal	Southern side of Grave Yard	113 144	140 225
3	G.A.M.Road	Hillock	Kutcha road by the left side of Ashurkhana	Agricultural field	Kumbar oni, Lambani Tanda and Temple road	1 89	66 130
4	G.A.M.Road	Hillocks and Huts	Road to Hillocks by the side of M.Ayyappa's house	Kutcha road by the side of Ashurkhana	Temple road, Kumbar oni road and Hillock road	67 131	88 209
5	G.A.M.Road	Hillock	N.M.Park and TD.B Quarters	Road to Hillock by the side of M.Ayyappa's house	Western side of G.A.M.Road	1	146
6	M.G.Road	Pampanagar and road	Rampurpet Main road	Hillock	Pampapati temple area, M.G.Road and northern side of Hillocks	1 120	47 140
7	Pampanagar internal main road and Housing Board Quarters	Hillock and fields	Siddikera road	Hillock	Pampanagar Main road	48	119
8	M.G.Road	Internal lanes connecting Bendar - wadaand Pampanagar road	Bendarwada road	Pampanagar road	M.G.Road, Bendarwada road, Pampanagar road and its lanes	79	187
9	Internal road from Malkajappa house via Mallappa house, Singarappa and Balamma's house	Siddikera road	Bendarwada road	Pampanagar road	Pampanagar road, Bendarwada road and its lanes	1 188	78 205
10	Bendarwada Main road	Idgah and fields	Ayyappa's house lane	Siddikera road	Siddikera road and Bendarwada Main road	1	97
11	Devangamath road	Lane by the side of school	Talwar Bhavi road	Siddikera road	School road, Masjid road Devangamath road and Siddikera road	1 91 125	43 106 133
12	Lane by the side of school	Bendarwada Main road	Lane to Talwar bhavi from Bendar-wada main road	Siddikera road	Siddikera road, Hanumantha Temple road and Talwar Bhavi road	44 107	90 124
13	M.G.Road	Mosque and Pathan galli	Road by the left side of Mosque to M.G.Road via Sidda-pur Parvathamma's house	Siddikera road by the right side of Nagareshwar Temple	Mosque road, Siddikera road, M.G.Road, Siddapur galli and by lanes	95	193

STATEMENT VI : DESCRIPTION OF BOUNDARIES AND DETAILS OF AREAS INCLUDED IN CENSUS ENUMERATION BLOCKS IN THE URBAN AREAS OF THE DISTRICT

E.B. No.	Boundaries of Census Enumeration Blocks EAST	WEST	NORTH	SOUTH	Buildings covered under the Enumeration Blocks Name or No. of Street/Road/ Lane/Cross Road/Etc.,	Building No. From	To
1	2	3	4	5	6	7	8
Town : Gangawati (M) (Contd.)						**Taluk : Gangawati**	
			DIVISION NO - 1 (Concld.)				
14	M.G.Road	Lane upto house of Narsing Rao	Talwar Bhavi Street	Lane from M.G.Road to Mosque, via Gujrathi oni	Bunasankari Temple area, Kalikamma Temple road, M.G.Road and Gujrathi oni	1	94
			DIVISION NO - II				
15	M.G.Road	Hajjam oni	Venkataramana Temple road	Road from Talwar Bhavi to Basanna Circle	Venkateswara Temple road, M.G.Road, Talwar Bhavi road	1	125
16	Hajjam oni lane	Bendarwada Main road	Mailarappa House oni lane	Huchappa's house oni lane	Western side of Hajjam's oni	1 185	98 194
17	Hajjam oni lane	Bendarwada Main road	Road to Venkateshwara Temple	From the house of Mailarappa joins to Hajjam oni and the house of Nabi Sab	Eastern side of Bendarwada Main road	99	184
18	Bendarwada Main road	Fields	Kutcha road from the Bendarwada Main road to Azeem Sab house	Lane by the side of Sri B.Lingappa's house	Bendarwada Main road (WS)	1	92
19	Bendarwada Main road	Fields	Kutcha road from Bendarwada main road to Pentayya house	Kutcha road from Bendarwada main road to Raja Sab house	Benderwada Main road (WS)	93 169 184	167 - 188
20	Bendarwada Main road	Fields	Killa Main road	Road from Bendarwada Main road to Thimmappa's house	Killa main road, Basheer Ahmed Compound (NS)	168 170 189	- 183 245
21	Killa road to Thakur camp	Fields	Lane from the house of Sri Ramanna to Md. Ali Sab house	Old Trenching Yard and field	Northern side of Trenching Yard and fields	1	72
22	Road and Open space	Fields	Kutcha road to Siddikera	Road from the house of Pampapathi to Mariyamma	Eastern side of Raichur Sivaiah's Agricultural lands	73	144
23	Bendarwada Main road	Lane from Killa road i.e. behind Veerbhadreswara temple	Lingayath Grave Yard and road	Road to Killa	Bendarwada road and Killa road	1 113 150	24 131 212
24	Lane from Killa road to Kutcha Main road	Thakur camp road from Killa	Road from Thakur camp to Veg. Market	Killa road	Eastern side of Thakur Camp road	25 132	112 149
25	M.G.Road via Gandhi Chowk and Mahaveer Circle	Market road	Mahaveer Circle	Road in front of Hanuman Temple	Hanuman temple road, Market road, M.G.Road	1	169
26	M.G.Road	Bendarwada Main road	Road from M.G. road to Bendarwada main road via Hanuman Temple	Venkataramana Temple road	Venkataramana Temple road Hanuman Temple road, M.G.Road and Bendarwada road	170	262
27	Islam road	Gadwal Camp and fields	Road from Banni tree	Lingayath Grave Yard	North-Western side of Weekly Market area and Islampur road	168 285	269 367
28	Lane and huts from the hut of A.Pampapathi to Virupaxayya hut via Shamid Sab hut	Distributry	Lane from A.Pampapathi hut to Dastagir Sab hut via Raja Sab hut, Daul Sab hut and Kalappa hut	Road from Banni tree to Distributry	Northern side of Banni tree lane	48 93	70 167

STATEMENT VI : DESCRIPTION OF BOUNDARIES AND DETAILS OF AREAS INCLUDED IN CENSUS ENUMERATION BLOCKS IN THE URBAN AREAS OF THE DISTRICT

E.B. No.	Boundaries of Census Enumeration Blocks				Buildings covered under the Enumeration Blocks		
	EAST	WEST	NORTH	SOUTH	Name or No. of Street/Road/ Lane/Cross Road/Etc.,	Building No. From	To
1	2	3	4	5	6	7	8
Town : Gangawati (M) (Contd.)						**Taluk : Gangawati**	
				DIVISION NO - II (Concld.)			
29	L.G.Road	Huts & Distributry	Durgamma Nala	Road from Distributry to L.G.Road	Southern side of Durgamma Nala	1 71 270	47 92 284
30	L.G.Road	Durgamma Nala	Kutcha approaching road	Durgamma Nala	Huts in between Durgamma Nala and approach road	1 140	70 156
31	L.G.Road	Huts and Durgamma Nala	Lane leading to huts	Kutcha approach road	Western side of L.G.Road	71 157	139 175
32	L.G.Road	Nala	Lane leading huts	Kutcha road & Nala	Northern side of Nala	176	235
33	L.G.Road	Nala	Kanakadurga talkies	Kutcha road	Southern side of Kanakadurga talkies	236	260
34	L.G.Road	Durgamma Nala	R.G.Road	Huts and Kanakadurga talkies	Kanakadurga talkies area, L.G.Road and Koppal road	261	388
35	Durgamma Nala junction & Bridge	Kutcha road leading to Durgamma Nala	Kutcha road behind Mubarak Saw Mill	Durgamma Nala	Durgamma Nala (NS)	1 128	102 132
36	Open space	Nala	R.G.Road	Nala	Eastern side of Durgamma Temple	191	303
37	Mubarak Saw Mill and Nala	Commerce College	R.G.Road	Nala	College area and WS of Mubarak Saw Mill	103 133 304	127 190 329
38	L.G.Road	Prashant Nagar	Agricultural lands	R.G.Road	L.G.Road, R.G.Road and northern side of Nala	1 38 205	5 59 268
39	Road by the side of Balaji Rice Mill	Agricultural fields	Octroi Naka and fields	Kutcha road and Nala	Northern side of Prashant Nagar	129	204
40	Kutcha road in S .No.27	Fields	Kutcha road	R.G.Road	Prashant Nagar and R.G.Road	6 60	37 128
				DIVISION NO - III			
41	R.G.Road	L.G.Road	Agricultural Farm	Raichur road	APMC Yard towards North and Farm Quarters	1	224
42	TAPCMS Godown	L.G.Road	R.G.Road	Road leading to TAPCMS Godown	TAPCMS Godown (WS)	1	170
43	Masjid road	L.G.Road	Road leading to Godowns	Lane by the side of Masjid at L.G.Road	Primary School area, L.G.Road and Godown Kutcha road	1	87
44	Open space	Daval Sab House road	New Cinema talkies road	Jumma Masjid road	Suban Zenda Katte road, Jumma Masjid road and Cinema talkies road	88	185
45	Daval Sab house road	L.G.Road	Lane by the side of Venkateswara Traders	Road by the side of Mosque	Jumma Masjid road, L.G.Road, Daval Sab house road and Canara Bank left side	1	71
46	Road approaching to Canara Bank	L.G.Road	Road in front of Nizamuddin house	Kutcha road from L.G.Road	Eastern side of L.G.Road	1 149	79 162
47	Road by the side of Canara Bank	L.G.Road	Kutcha road by the side ofLaundry	Durgamma Nala	Canara Bank road and L.G.Road	80	148
48	Durgamma Nala	L.G.Road	Galemmana gudi and Nala	Indira Nagar road	Eastern side of Galemma Temple Lane	1	105
49	Galemma Temple lane	L.G.Road	Durgamma Nala	Indira Nagar road	Western side of Galemma Temple lane	106	232
50	Durgamma Nala	L.G.Road	Road by the side of Vijayakumar Trading Co., and L.G.Road	Road from Mahaveer Circle to Tikotikar Petrol Bunk	Northern side of old State Bank and Raichur road	1	219

STATEMENT VI : DESCRIPTION OF BOUNDARIES AND DETAILS OF AREAS INCLUDED IN CENSUS ENUMERATION BLOCKS IN THE URBAN AREAS OF THE DISTRICT

E.B. No.	Boundaries of Census Enumeration Blocks				Buildings covered under the Enumeration Blocks		
	EAST	WEST	NORTH	SOUTH	Name or No. of Street/Road/ Lane/Cross Road/Etc.,	Building No. From	To
1	2	3	4	5	6	7	8
Town : Gangawati (M) (Contd.)						**Taluk : Gangawati**	
			DIVISION NO - III (Concld.)				
51	S.N.G.Buildings	L.G.Road	Old Weekly Market road	Gandhi Chowk	L.G.Road, Old Weekly Market road, Sub Old Market road & Mochiwada	1	121
52	Old Weekly Market Yard	Mohiuddin Talkies road	Sub Old Weekly Market road	R.G.Road from Gandhi Chowk	Jain Temple road, Raichur road, Mohiuddin Talkies road and Mochiwada road	1	200
53	Internal road of Islampur via. Buranuddin house	Internal road of Islampur	Durgappa's Godown lane	Road in front of Kanakagiri Basappa's house	Southern side of Durgappa godown lane	1 170	64 189
54	TAPCMS Godown and huts	Internal main road via Khan Sab house	Lane to R.Hussain Sab house and huts	TAPCMS Godown	TAPCMS Godown wire fencing (WS)	65	169
55	Kutcha road	Road by the side of Canara Bank	Road in front of Kanakagiri Basappa's house	Road in front of Canara Bank and Durgamma Nala	North-Eastern side of Canara Bank	1 191	90 201
56	Mahadevappa Rice Mill road	Kutcha road	Kutcha road and Ladies Latrine	Ambamma Temple and Nala	Northern side of Ambamma Temple and Durgamma Nala	91	190
57	Kutcha road from R.G.Road	Durgamma Nala and G.M.Rice Mill	Koppal-Raichur road	Raichur road	Raichur road, G.M.Mill road and Wood Contractors Saw Mill road	1	102
58	Field	Gajanana Saw Mill	Toddy Shop and Rangaswamy Contractor's shed	Raichur road and Burial Grounds	Eastern side of Gajanana Saw Mill and Banni tree	103	246
59	Muslim Grave Yard	Kutcha road from R.G.Road	Kutcha road from huts	R.G.Road	Gajanana Saw Mill, Banni Camp surroundings	247	388
60	Raichur road and Banni tree	Muslim Burial ground	Gangawati-Raichur road and fields	Gangawati-Kampli road	Eastern side of Kampli road	69 115	109 166
61	Fields and Saraswathi Rice Mill	Julynagar Internal road (half portion)	Venkateswara Rice Mill	Kampli road	G.R.Main road, Bellary road and Koppal road	1 110	68 114
			DIVISION NO - IV				
62	Julynagar road	G.A.M.Road	Kampli road	Deviprasad Garage road	Northern side of Deviprasad Garage	1	151
63	Road by the side of Prasad Lodge	Pinjarwada road	Lane from the house of Sri Durgappa joins to Pinjarwada	Old Aminkacheri road	Pinjarwada road, road by the side of Prasad Lodge	1	59
64	GAM Road	Pinjarwada Part road	R.G.Road and Petrol Bunk	Old Aminkacheri road (part)	GAM Road, R.G.Road, Pinjarwada road and Gandhi Chowk Hotel Amar Road	60	176
65	Pinjarwada galli	M.G.Road to Gandhi Chowk	R.G.Road	Old Aminkacheri road part	Zandakatte area, HMS Talkies road Pinjargalli, prasad Lodge road and M.G.Road	1	123
66	GAM Road	Tokabangal shop road via Neem tree katte	Old Aminkacheri road	Agsar Oni road	Aminkacheri road, Bus Stand Road, Agsar oni	1 34 83 122 161	14 56 94 136 171
67	Internal Main road	Agasar Oni Main road	Old Aminkacheri road	Agsar Oni road	Agsar oni main road, Old Aminkacheri road and Neelakanteshwar Temple area	15 57 95 137	33 82 121 160

STATEMENT VI : DESCRIPTION OF BOUNDARIES AND DETAILS OF AREAS INCLUDED IN CENSUS ENUMERATION BLOCKS IN THE URBAN AREAS OF THE DISTRICT

E.B. No.	Boundaries of Census Enumeration Blocks				Buildings covered under the Enumeration Blocks		
	EAST	WEST	NORTH	SOUTH	Name or No. of Street/Road/ Lane/Cross Road/Etc.,	Building No. From	To
1	2	3	4	5	6	7	8
Town : Gangawati (M) (Contd.)						**Taluk : Gangawati**	
			DIVISION NO - IV (Concld.)				
68	Agsar oni road by the side of Kenchamma Gudi	M.G.Road	Old Aminkacheri road	Lane to Mithaigar oni	M.G.Road, Old Aminkacheri road, Kenchamma Temple road and Mithaigar oni	1	82
69	Rayaramath road	M.G.Road	Lane to Mithaigar oni	Brahmin wadi	M.G.Road, Mithaigar oni, Masjid backside road and Raghavendra Mutt road	1	142
70	Harijanwada road	Rayaramath road	Road by the side of Thippanna's house	Road	Western side of Harijanwada	1	115
71	Uppar oni	Left side road of the Rayaramath which links to M.G.Road	Rayaramath oni	Lane from M.G.Road to Gorikatta road	Rayaramath road, M.G.Road, Gorikatte road and Uppar oni	1	110
72	GAM Road	Agsar oni	Agsar oni approach road	Upparwada road	Agasar oni road, Upparwada road and Gangawati-Anegundi road	1	105
73	Durgamma Nala	GAM Road	Devi Prasad Garage	Main Drainage	Garage road, GAM Road and Main Drainage road	1	110
74	50 Feet road (Sabeet road)	GAM Road	Main kutcha Drainage	Road by the side of Satkar Hotel	Satkar Hotel road, Sabeet road, GAM Road	1	110
75	Durgamma Nala	50 Feet road	Main Drainage	20 Feet road from the house of Ramdas	All Kutcha structures to East of Sabeet road	1	103
76	50 Feet road and huts	50 Feet road	20 Feet road from Kareem Sab hut to Shankrappa's hut	20 Feet road from S.Kaisar's hut to Balamma's hut	All kutcha structures in between 50 Feet and 50 Feet road	1	75
77	50 Feet New road	50 Feet road	20 Feet road	20 Feet road from Moula Sab hut to Hussain Sab house	Gundamma Camp school at north east corner	76	139
78	Open space	50 Feet road	20 Feet road from the hut of Shamid Sab	20 Feet road from the hut of Maheboob Sab	New 50 Feet road (ES)	1	86
79	50 Feet New road	50 Feet road	20 Feet road from the hut of Pampanna to Bashumiyan hut	20 Feet road from the Pan shop to Hanumantappa hut and Ambika Flour Mill	50 Feet New road (ES)	87	155
			DIVISION NO - V				
80	Gorikatta	M.G.Road	Mudgal Street	Lane to M.G.Road	M.G.Road, Gorikatta road and lanes	1	145
81	Lane	M.G.Road	Lane to M.G.Road	Kandgal Masjid oni	M.G.Road, Kandgal Masjid road (NS)	1	150
82	GAM Road	Lane to Gowri katta road	Gowrikatta	Lingayath, hajjamwada oni	GAM Road, Gowrikatta and Hajjamwada oni	1	108
83	Vitobanna house lane	Ambamma House lane	Gowrikatta oni	Kuberappa house road	Southern side of Gowrikatta oni	1	126
84	Gangawati-Anegundi road	Jogi Colony	Julywada cross lane	Peerjada road	Wadder oni and Jogi colony road	1	88
85	Lane from the house of M.Wahiduddin Sab and Banni Mahakalamma Temple	M.G.Road	Kandgal Masjid road	Peerjada road	Peerjada road, Masjid road, Kalamma Temple road & M.G.Road	1 39 138	24 75 148
86	Lane from Peerjada road joins to Kandgal Oni lane	Lane from M.Wahiduddin Sab house	Kandgal Oni road	Peerjada road	Northern side of Peerjada road	25 76	38 137

STATEMENT VI. DESCRIPTION OF BOUNDARIES AND DETAILS OF AREAS INCLUDED IN CENSUS ENUMERATION BLOCKS IN THE URBAN AREAS OF THE DISTRICT

E.B. No.	Boundaries of Census Enumeration Blocks EAST	WEST	NORTH	SOUTH	Buildings covered under the Enumeration Blocks Name or No. of Street/Road/ Lane/Cross Road/Etc.,	Building No. From	To
1	2	3	4	5	6	7	8
Town : Gangawati (M) (Contd.)						**Taluk : Gangawati**	
			DIVISION NO - V (Concld.)				
87	G A M Road	M.G.Road	Peerjada road	Municipal Office	Peerjada road, G A M Road, Tahsil Office road and M.G.Road	1	65
88	Kutcha road from the huts of Korwas	G A M Road	Hosalli road	Road to Kottreswara Camp by the side of Brindavan Hotel	G A M Road, Hosalli road, Gali Dargamma Temple road and road by the side of Hotel Brindavan	1 121	18 196
89	Neelkanteswara Camp by lane	Kutcha road from the huts of Korwas	Hosalli road	Road to Kottreswara Camp by the side of Brindavan Hotel	Southern side of Hosalli road	19	120
90	Venkatachari Advocate house and fields	Neelakanteswara Camp internal road	Hosalli road	Road to Huts	Western side of Advocate's house road	1 194	73 213
91	Open land	Road leading to Krishnadevaraya Circle	K.H.B.Colony road	Basaweswara Camp road	K.H.B.Colony at north	74	193
92	Small nala, fields and Laxmi temple	50 Feet New road leading to Bus Stand	Fields	Road to huts	Road to Laxmi temple, Oni No.1, Oni No.2 and northern side of B.D.C.F.Office	1 64 133 193	41 104 - 208
93	Fields	Small nala	Laxmi camp road	Fields and Hosalli road	Southern side of Laxmi Camp road	42 105 134	63 132 192
94	Road from Murahari Nagar to M.L.A's house	G A M Road	Murahari Nagar road	Road from the house of Sri Jambanna on G A M, road to Dyavappa house in Chalwadi wade	Western side of Sri M.Nagappa M.L.A. house road	1	87
95	Road from Murahari Nagar to M.L.A.'s house	G A M Road	Road by the right side of Sri H.S. Jayaprakash house and Dyavappa house	Hosalli road	Western side of M.L.A's house road and Harijanwada road	88	187
96	Fields	New road to Murahari Camp and part of Chalwadi wada road	Murahari Camp boundary wall	Main drain and part of Hosalli road	Poultry Farm and northern side Main Drain	1 191	63 215
97	New road to Murahari Nagar	Chalwadi Wada road	Main drain	Hosalli road	Southern side of Main drain	64	190
98	Murahari Nagar	20 Feet 2nd road and H.R.S.College	Murahari Nagar	Sunnagar Oni	College road, Murahari Nagar road	1	92
99	50 Feet road	Durgamma Temple road	20 Feet road	Chalwadi wada boundary wall	North-eastern side of Durgamma Temple	1	95
100	50 Feet New road	20 Feet road	20 Feet road	20 Feet road	Murahari Nagar	1	61
101	50 Feet New long road	20 Feet road	20 Feet road	20 Feet road	Murahari Nagar	62	125
102	50 Feet New road	20 Feet road	20 Feet road	20 Feet road from the hut of Krishnaji	School road Murahari Nagar	1	62
103	50 Feet New road	20 Feet road	20 Feet road	20 Feet road from the hut of Nagamma	School road at north of Murahari nagar	63	115
104	20 Feet road	Murahari Nagar School opposite lane to Ambika Flour Mill road	20 Feet road and Toddy shop	45 Feet road Murahari School road	Northern side of Murahari School road	1	117
105	50 Feet road	Main road	20 Feet road	20 Feet road	50 Feet New road (WS)	1	80

STATEMENT VI : DESCRIPTION OF BOUNDARIES AND DETAILS OF AREAS INCLUDED IN CENSUS ENUMERATION BLOCKS IN THE URBAN AREAS OF THE DISTRICT

E.B. No.	Boundaries of Census Enumeration Blocks EAST	WEST	NORTH	SOUTH	Buildings covered under the Enumeration Blocks Name or No. of Street/Road/ Lane/Cross Road/Etc.,	Building No. From	To
1	2	3	4	5	6	7	8
Town : Gangawati (M) (Concld.)						**Taluk : Gangawati**	
			DIVISION NO - VI				
106	Kottreswara Camp road	GAM Road	Road to Brindavan Hotel	Hire Jantakal road	Gangawati-Anegundi road and Hire Jantakal road	1	120
107	Fields	Road from Kottres Colony to Sriramalu Colony road	Neelkanteswara Camp main road	Drain	Kottres Colony Main road, and HRS Colony road	1	93
108	Fields	Drain	Nala	Akandeswar Temple and Harijan wada	HRS Colony	1	89
109	Road to Hire Jantakal	Kutcha road and Akandeswar Temple road	Harijan wadi road	Hire Jantakal road	Southern side of Akandeswar Temple	1 193	77 207
110	Kutcha road to Akandeswar Temple	Model House road	HRS Colony	Drainage	Model House road and Akandeswar Kutcha road (WS)	78	192
111	Fields	Jantkal road	Open field	Main road to temple	Chalwadi wada area	1	104
112	Lane to Chalwadi galli	Chalwadi Wada road	Chalwadi wada A Block	Pampapathi Temple road	Chalwadi wada area	1 86	11 179
113	Road by the side of Thimappa Setty Shop	Lane to Chalwadi wada A Block	Chalwadi wada A Block	Pampapathi Temple road	Pampapathi Temple road, Chalwadi wada A Block road	12	85
114	Basavanna Temple road and Virupaksha Councillor's House road	Hire Jantkal road	Mutt road	GAM Cross road	Southern side of Mutt road	1	150
115	Hirejantkal Kutcha road	Link road via Hanumantha Temple at North	Main road	Basavanna Temple and Hire Jantkal road	Virakta Mutt road, Hanumantha Temple area and Masjid road	1	90
116	Lane from the house of Mallappa upto Veerbhadrappa house	Lane in front of Kallayya Kettappa house upto Post Office	Post Office and road upto Vrshubhendrappa house	Road to Kallayya Kettappa House road	Post Office road (SS)	1	107
117	Hanuman Temple	Lane from Mallappa house to Vrshubhendrappa's house	Main road to Pampapathi Temple road	Road by the side of Hussain Sab house and Pampapathi temple	Pampapathi Temple road (SS)	108	209
118	Mosque, fields and Canal	Lane turns to east at west side and joins to Kutcha main road	Road in front of Pampapathi temple	Kutcha road	Pampapathi Temple road and western side of Mosque and Muddanna Temple lane	1	80
119	Lane from the house of Khasim Bi joins to Khasim Sab house	Road from the house of B.Hanumanthappa to Shambanna's house	Road from the house of Khasim Bi to to the house of Hanumanthappa	Road from the Khasim Sab house to B.Murali's house	Veerabhadreswara Temple lane (NS)	163	226
120	Lane from the house of Dastagir Sab and joins to Kutcha road at west	Open space Basava gudi and Octroi Naka	Road from the house of Dastagir Sab to Iranna's house and joins at Basavanna temple	Hillock	Northern side of Hillocks	81 227	162 230
Town : Hatti Gold Mines (NAC)						**Taluk : Lingsugur**	
1	Nala	Play Ground	Nala	Agricultural land	Southern side of Nala	1	80
2	Nala	By lane	Nala	By lane	Northern side of Hatti village	81	266
3	By lane	Way to Water Tank	No.2 Flour Mill road	By lane	Flour Mill road & By lane	1	110

STATEMENT VI : DESCRIPTION OF BOUNDARIES AND DETAILS OF AREAS INCLUDED IN CENSUS ENUMERATION BLOCKS IN THE URBAN AREAS OF THE DISTRICT

E.B. No.	Boundaries of Census Enumeration Blocks EAST	WEST	NORTH	SOUTH	Buildings covered under the Enumeration Blocks Name or No. of Street/Road/ Lane/Cross Road/Etc.,	Building No. From	To
1	2	3	4	5	6	7	8
Town : Hatti Gold Mines (NAC) (Concld.)						**Taluk : Lingsugur**	
4	By lane	Jatti Colony road	Agricultural land	By lane	Hatti lane from North to South	1	104
5	By lane	Jatti Colony road	Road	Kotha road	Kotha road to Hatti and Roudalbanda area	105	160
6	By lane road	Foremen Quarters	Raichur-Gurugunta road	Agricultural lands	Southern side of Raichur-Gurugunta road near Play ground	1	105
7	Road	Open space	Road	Open space	Southern side of Raichur road	1	108
8	Road	Open space	Raichur road	Open space	By lane road towards Mining area	109	194
9	Senior Foremen Quarters	Officers Quarters	PWD Road	Agricultural land	Club road, PWD Road and Guest House road	1 87 355	61 152 -
10	Officers Quarters	Cemantry	Raichur road	Agricultural lands	ED S Bungalow road and Tank road	62 311	86 352
11	Police quarters	Main stores	Village shaft	PWD Road & Central shaft	Northern side of Lingsugur to Raichur road	244 153 353	310 159 354
12	By lane road	Village shaft	Nala and Gadgi Temple	PWD Road	Village Shaft road	160	243
13	PWD Road and latrines	Road to Gandhi Maidan	Nala	PWD Road	PWD Road and HNA Road	1	124
14	Gandhi Maidan	HGMCo,Canteen road	Nala	Officers Quarters	H.G.M.Co., Canteen road (ES)	1	93
15	Open space	Open space	Nala	Officers Quarters	Northern side of Officers Quarters	94	224
16	Road	Gandhi Maidan and open space	Nala	Open space	Eastern side of Gandhi Maidan	1	115
17	Road	Road	Nala	Open space	Southern side of Nala	116	227
18	Raichur road	Open space	Nala	Raichur road	North-western side of Raichur road	1 31 75 -	18 58 104 129
19	Raichur-Hatti Main road	Open space	Nala	Way to Gandhi Maidan	Nala (SS)	19 59 105	30 74 128
Town : Koppal (M)						**Taluk : Koppal**	
			WARD NO - 1				
1	Jawahar road	Meshwar Temple	Jail road	Bylar oni	Jail road Bylar Street road Jawahar road	1 4 59	3 58 104
2	Jawahar road	Khandak	Bylar oni	Wadakarayana Temple	Houses in between Jawahar road and Khandak	1	104
3	Goshala and Rice Mill	Devanga Math and School	Wadakarayana Temple	Sirsappa Math temple	Northern side of Sirsappa Math and Devanga Math area	105	178
4	Sy.No.404 including Gavimutt	Jawahar road	Gavimutt road	Goshala Diary and Sy.No.406	Kodipath, starting from Goshala south	1	110

STATEMENT VI : DESCRIPTION OF BOUNDARIES AND DETAILS OF AREAS INCLUDED IN CENSUS ENUMERATION BLOCKS IN THE URBAN AREAS OF THE DISTRICT

E.B. No.	Boundaries of Census Enumeration Blocks EAST	WEST	NORTH	SOUTH	Buildings covered under the Enumeration Blocks Name or No. of Street/Road/ Lane/Cross Road/Etc.,	Building No. From	To
1	2	3	4	5	6	7	8
Town : Koppal (M) (Contd.)						**Taluk : Koppal**	
			WARD NO - 1 (Concld.)				
5	Sy.No.390 and 391 and 396	Sharada Talkies road	Gavi Mutt road	Sy.No.401, 390, 395, 409 (Sharada talkies road)	Gavi Mutt road	1	43
6	Sharada talkies	Sy.No.401, 390, 395, 409 (Sharada talkies road)	Sy.No.390, 391 (Govinath road)	Dalapathi road	North side of the Gavi Mutt road	44	129
7	Waddarwada road	Harijanwada	Palton road	Gavi mutt road	Waddarwada	1	47
8	Waddara oni	Siddanna Temple	Palton Masjid	Gavi mutt road	Palton road Waddara oni Veernagamma Temple Masjid road	48 54 82 91	53 79 90 126
9	Palton road to Waddarwada	Warkar oni	Tahsildar Office	Gavi mutt road	East side of G.G.M.S. School	1	145
			WARD NO - 2				
10	Gadadar House road	Warkar oni	Way to Warkar oni	Jail road	Gadadar road Warkar oni road	1 19	18 86
11	Warkar oni	Gowri Angal road	Warkar oni cross road	Gowri Angal cross road	Warkar oni	1	49
11(A)	Warkar Oni	Gowri Angal road	Gowri Angal cross road	Jail road	Warkar oni	50	87
12	Khandak	Mittekera road	Kolkar road	Road to Siddigalli	Mittikere road	1	95
13	Mittikere road	Diddiker road	Jail road	Khandak	Diddiker road & cross roads	1	65
14	Mittekere road	Diddiker road	Sailanpura road	Diddiker cross road	Sailanpur road and Diddiker road Mittekere road	66 97	96 155
15	Mittekere road	Diddiker road	Jail road	Sailanpur Entrance	Sailanpur oni	1	60
16	Mittekere road	Diddiker road	Sailanpur road	Khandak	Sailanpur road	61	125
			WARD NO - 3				
17	Diddiker road	Kutcha road to Masjid	Brahmanwada road	Khandak	East side of Diddiker road	1	27
18	Kutcha road to Masjid	Sy.No.621,629,619	Hulikere road	Khandak	Hulikere road	28	104
19	Kutcha road (Diddiker road)	Fort wall	Brahmanwadi road	Hulikere road	Eastern side of Fort wall	1	52
20	Kutcha road (Diddiker road)	Fort	Dalapathi road and Gowri Angal road	Hulikere road	Eastern side of Fort wall	53	81
21	Bazar road	Killa	Jail road	Fort Wall	Fort wall and Killa road	1	76
22	Brahmanwadi road	Hulikere tank and Sy.No.621	Dalapathi galli	Fort wall	Brahmanwadi road	1	85
23	Gowri Angal road	Fort & Sy.No.638	Fort wall	Dalapathi galli	Eastern side of Fort wall	1	28
24	Gowri Angal road	Fort wall	Fort wall	Dalapathi galli Sy.No.662 (638)	Eastern side of Fort wall	29	95
25	Jogi Bandi	Gowri Angal road	Gowri Angal road	Old Jail road	Northern side of Old Jail road	1	...

STATEMENT VI : DESCRIPTION OF BOUNDARIES AND DETAILS OF AREAS INCLUDED IN CENSUS ENUMERATION BLOCKS IN THE URBAN AREAS OF THE DISTRICT

E.B. No.	Boundaries of Census Enumeration Blocks				Buildings covered under the Enumeration Blocks		
	EAST	WEST	NORTH	SOUTH	Name or No. of Street/Road/ Lane/Cross Road/Etc.,	Building No. From	To
1	2	3	4	5	6	7	8
Town : Koppal (M) (Contd.)						**Taluk : Koppal**	
			WARD NO - 3 (Concld.)				
26	Jogi Banda road	Gowri Angal road	Basawanagudi	Old Jail road	Gowri Angal road	75	97
27	Gowri Angal road	Gowri Angal road	Jogi Banda road	Jail road	Gowri Angal road	1	67
			WARD NO - 4				
28	Warkar oni	Jogi Banda road	Kanakageri road	Warkar oni	Houses in between Warkar oni and Jogi Banda	1	53
29	Warkar oni	Jogi Banda road	Kanakageri road	Warkar oni	Kanakagiri road Jogi Banda	54 73	72 99
30	Jawahar road	Warkar oni road	Kanakagiri oni road	Warkar oni road	Warkar oni road Jawahar road	1 60	59 106
31	Jayaprakash Market	Jawahar road including Kotagara oni	College road	Tahsil Office	Jawahar road College road Salarjung road	1 68 102	67 101 154
32	Sy.No.223 and fields	J.P.Market and Jawahar road	College road	Palton Masjid	Eastern side of J.P.Market	1	118
33	Sajje fields	Salarjung road	Kumbar oni	Hanuman Temple road	College road and Saw Mill road	1	131
34	Sajje fields	Salarjung road	Kumbar oni	College road	College road and Salarjung road Shaik bavi road Jawahar road	132 178 191	177 190 203
			WARD NO - 5				
35	Sajje fields	Jawahar road and Kawalar oni	Ghesi Bazar road	Kumbar oni	Western side of Sajje fields	1	104
36	Salarjung road	Jawahar road	Ghesi Bazar	Shaik Bavi road	Salarjung road Shaik bavi road Jawahar road Ghesi Bazar road	1 19 31 61	18 30 60 121
37	APMC Gunj	Kawalar oni Kutcha road	Ghesi Bazar road	Kumbar oni road	Houses in between Kumbar oni and Ghesi Bazar road	1	40
38	Kutcha road Kawalar oni	Salarjung road	Ghesi Bazar	Kumbar oni	Houses in between Kumbar oni and Ghesi Bazar	41	117
39	Korvar oni	Salarjung road	Korwar oni	Kumbar oni	Salarjung road	1	94
40	Salarjung road	Kotagar oni	Kurubara oni road	Ghesi Bazar	Western side of Salarjung road	1	112
41	Salarjung road	Kotagar oni	Basavana Temple	Ghesi Bazar	Eastern side of Salarjung road	113	175
42	Sardar oni	Jawahar road	Kurubara oni	Ghesi Bazar road	Starting from Sardar Galli on east side to Jawahar road	1	124
43	Sardar oni	Jawahar road	Zanda Katta and Durgamma Temple road	Kotagar oni	Southern side of Kurubara oni	1	76
44	Salarjung road (Kotagar oni)	Jawahar road	Durgamma temple (Kurubara oni)	Zanda Katta area	Zanda Katta area	77	222
45	Salarjung road	Jawahar road	Zanda Katta road	Kurubara oni road	South side of Kurubara oni	1	85
46	Salarjung road	Jawahar road	Mydar Oni road	Jawahar cross road at public latrins	Mydar oni and Jawahar cross road	86	175

STATEMENT VI : DESCRIPTION OF BOUNDARIES AND DETAILS OF AREAS INCLUDED IN CENSUS ENUMERATION BLOCKS IN THE URBAN AREAS OF THE DISTRICT

E.B. No.	Boundaries of Census Enumeration Blocks EAST	WEST	NORTH	SOUTH	Buildings covered under the Enumeration Blocks Name or No. of Street/Road/ Lane/Cross Road/Etc.,	Building No. From	To
1	2	3	4	5	6	7	8
Town : Koppal (M) (Concld.)						**Taluk : Koppal**	
			WARD NO - 6				
47	Jawahar road	Sy.No.639 and part of Hassan road	Mardan Ali Masjid	Kanakanagiri road	Warkar oni cross and Jawahar road	1	114
48	Jawahar road	Hassan road	Balwadi and Gandhi School	Ghesi Bazar road	Jawahar road	1	56
49	Jawahar road	Hassan road	Mochiwada	Link road from Hassan road to Jawahar road near Gandhi School	Jawahar road	57	137
50	Jawahar road	Madivalappa Masjid	Basavanagudi	Mochiwada	Jawahar road	1	42
51	Jawahar road	Madivalappa Masjid	Police Station	Basavanagudi	Baharpet school road and Jawahar road	43	150
52	Madivalappa Masjid road	Hassan road	Baharpet road	Madivalappa Masjid	Baharpet road and Madivalappa Masjid road	1	50
53	Jawahar road	Hassan road	Madivalappa Masjid road	Hillock	Opposite to Madivalappa Masjid and Hillock area	51	131
54	Mochiwada Kutcha road	Grave Yard	Fields	Hassan road	Hatagarpet	1	34
55	Hassan road	Mochiwada Kutcha road	Road leading to Police Station	Grave Yard	Hatagarpet	35	126
56	Dharmasala	Hatagarpet (Hassan road)	Bus Depot	Hatagarpet	Dharmasala Road and Hospital road	1	114
			WARD NO - 7				
57	APMC Road	Salarjung road	Ginigera road	Ghesi Bazar road	Hubli-Gadag road, Gavi mutt road and Salarjung road	1	24
58	Salarjung road	Grave Yard	Gadag road	Hassan road	Jawahar road and Hospital road	25	94
59	KSRTC Depot road	Ashok Rice Mill	Railway Station road	Water Tank Hillock	Hassan road	1	84
60	Kutcha road	Ashok Rice Mill	Railway line	Water Tank Hillock	Yelbarga road	85	148
61	Gandhi Nagar road	KHB Colony & fields	Railway line	Yelbarga road	Southern side of Railway line	1	97
62	Raghavendra Saw Mill	Kunchikorawar oni road	Railway line	Gadag road	Northern side of Yelbarga road	1	42
63	Raghavendra Mutt road	Kunchikorwar Oni road	Railway line	Gadag road	Western side of Raghavendra Saw Mill	43	73
64	Hassan road	Raghavendra Saw Mill	Railway line Sy.No.735	Yelbarga	Station area and PWD Quarters	1	148
65	Bhagya Nagar and Kinhal road	Siddeshwara Club road Oil Mill and Sy.No.681	Sy.No.690, 679/1 and 679/2, 680	Railway line	Railway Station road	1	84
66	Club road	Bhagya Nagar road	Railway line and Mehta Oil Mill	Station area	Bhagya Nagar road and Station road	85	150
67	Kinhal road	Club road	Railway road	Station road	Eastern side of Club road	1	84
68	Kushtagi road	Kinhal road	Railway line including Muslim Grave Yard	Ginigera road	Eastern side of Kinhal road	85	119

STATEMENT VI : DESCRIPTION OF BOUNDARIES AND DETAILS OF AREAS INCLUDED IN CENSUS ENUMERATION BLOCKS IN THE URBAN AREAS OF THE DISTRICT

E.B. No.	Boundaries of Census Enumeration Blocks EAST	WEST	NORTH	SOUTH	Buildings covered under the Enumeration Blocks Name or No. of Street/Road/ Lane/Cross Road/Etc.,	Building No. From	To
1	2	3	4	5	6	7	8
Town : Kushtagi (M)						**Taluk : Kushtagi**	
			DIVISION NO - I				
1	Agricultural Field	New Extension road and Koppal road	Raichur-Gajendra-garh road	Agricultural field	Kushtagi-Raichur road, Kushtagi-Koppal road, Kushtagi-Gajendra-garh road	1	104
2	Koppal road and New Extension road	Govt. Hospital and Extension road	Raichur road	Gajendragarh road	Adaviraya Temple road, Gajendragarh road and Koppal road	1	141
3	Bazar road	Desai Halla	Hosa bhavi road	Gadada road	Bazar road, Hosa bhavi road and Gadada road	1	102
4	Old Bazar road	Mutt road	Jumma Masjid road	Hosa bhavi road	Dhanagarwadi behind the Kattu Durgamma Temple	103	157
5	Hanuman Temple Street and Main Bazar road	Waddar galli	Mullar wadi	Sri Syed Sab, PWD Driver, house road	Western side of Hanuman Temple Street	1	98
6	Main Bazar road	Waddar galli road	Sri Syed Sab, PWD Driver House road	Masjid road	Northern side of Jumma Masjid road	99	153
			DIVISION NO - II				
7	Main Bazar road	Wadder oni	Koudhiyavara oni road	Chalamara bhavi road	Northern side of Chalamara bhavi road	1	92
8	Main Bazar road	Tahsil Office road	Hosa bhavi road	Koudhiyavara oni road	Main bazar road and northern side of Koudhiyavara oni road	93	185
9	Old Bazar road	Masjid and Sy.No. 223/4 to 225/2	Sunkalamma Temple	Hosa bhavi road	Hosa bhavi road and Old Bazar road	1	152
10	Tahsil Office road and Main Bazar road	Agricultural field	Harijana keri	Kuranal oni	Mullar wadi, Hosa bhavi road and Kuranal oni	1	105
			DIVISION NO - III				
11	Harijana wada	Agricultural field	Tahsil road	Mullarwada	Tahsil Office road, Hanumasagar road and school road	1	103
12	Open land	Tahsil road	Hanumasagar road	Mullarwada Nala	Eastern side of Tahsil road	1	54
13	Hanumasagar road	Open space of Harijanwada and Tahsil Office road	Hostel and Junior College	Hire Masjid road	College road and Bazar road	55	124
14	Main Bazar road	Naikwadi	Girl's Primary School road	Post Office road	Northern side of Old Bazar road	1	93
			DIVISION NO - IV				
15	Agricultural fields	Ilkal road	Ilkal road	Brahmin wada	Masjid road, Hanumasagar road, Ilkal road and Tengunta road	1	140
16	Main road upto Hospital	Court road	Brahmin wada	Dombargalli	Court road, Hospital road and Maddaniswamy Mutt area	1	118
17	Joshi wada road	Main Bazar road	Brahmin wada	Ramalinga Temple	Court road, Hospital road southern side of Brahmin wada	1	64
18	Brahmin wada road	Main Bazar road	Venkatesh Temple road	Dombar wada	Northern side of Bazar, Dombar wada road	65	143

STATEMENT VI : DESCRIPTION OF BOUNDARIES AND DETAILS OF AREAS INCLUDED IN CENSUS ENUMERATION BLOCKS IN THE URBAN AREAS OF THE DISTRICT

E.B. No.	Boundaries of Census Enumeration Blocks				Buildings covered under the Enumeration Blocks		
	EAST	WEST	NORTH	SOUTH	Name or No. of Street/Road/ Lane/Cross Road/Etc.,	Building No. From	To
1	2	3	4	5	6	7	8
Town : Kushtagi (M) (Concld.)						**Taluk : Kushtagi**	
			DIVISION NO - V				
19	Joshi Road	Dombarawada road	Joshi road	Dombarawada to Joshi road	Eastern side of Dombarawada road	1	80
20	Dombarawada road	Main road	Dombarawada road and Durgamma Temple	Bannigola Basappa House road	Northern side of Bannigola Basappa lane	81	184
21	Cinema Mandir and Syndicate Bank	Hubli road	Main bazar	Shandy (Bazar) area	Main Bazar road, Raichur road and Hanumasagar road	1	140
22	Teggin oni HHP	Main Bazar road	Sante Bazar	New Extension Gajendragarh road	Eastern side of Hanumasagar road	141	243
23	Teggin oni	Main Joshi road	Tank road	Teggin oni	Southern side of Tank road	1	134
24	National High Way	Teggin oni	Agricultural field and tank	Raichur road	Southern side of Tank road	1	106
Town : Lingsugur (M)						**Taluk : Lingsugur**	
			DIVISION NO - I				
1	Tank and Grave Yard	Tahsildar House lane	Maddikar lane and Chavani lane	Grave Yard	Bazar road (ES) and School road (BS)	1	112
2	Bazar road	Tahsildar's house Street	Chitapur road	Bazar road	Gowdara oni, Maddikar oni, Bazar Road and Puttana Setty's oni	1	114
3	Masjid road	By pass road	Chitapur road	Lane leading to Bazar road	U.K.P-Lingsugur road (From By pass road to Masjid)	1	156
4	Sy.No.217/2 and Basaveswara Temple	Katgar Street	Sy.No.390/1 and Roudalabanda road	Lingsugur-Roudalabanda road	Katgar galli, Waddara oni and Mahanteshwar Mutt road	1	108
5	Lingsugur-Roudala-banda road by the side of Kenchamma Temple	Harijankeri and Sy.No.302/1	Sy.No.390/1 and tank	Waddar oni road	Harijanwada	109	184
			DIVISION NO - II				
6	Mochi oni street	Grave Yard and Urdu School	Karadkal road	Sri Vijaya Mahante-shwar Mutt road	Gowlipur Street and Malbar GroceriesShop road	1	169
7	Rajabaksh Darga road	Karadkal road	Karadkal road	Sri Vijaya Mahanteshwar Mutt road	Old Weekly Bazar Street, Rusala Masjid area and Raja Baksh Masjid road	1	134
8	Huligamma Temple and Raja Baksh Masjid road	Girl's Higher Primary School road	Karadkal road	Vijayamahanteshwar Mutt Street road	Rajabaksh Masjid Street, Girl's School road, Vijaya Bank Raja Baksh Masjid road	1	122
9	Vijaya Bank Bazar Street	Rajabaksh Masjid Bazar Street	Karadkal road	Vijaya Bank-Rajabaksh Masjid road	Kabber oni	123	218
10	Padaghatti lane	Vijaya Bank Bazar road	Katukar house road	Road via Jumma Masjid	Bhogesharaya House road, Bazar road and Katukar house road	1	128
11	Mohammed Subani Darga Main lane	Road to Kalapur and Padaghatti	Road to Munnur wadi	State Bank road	Main Bazar road, Katukar oni Imam Kasim Masjid lane	1	187
12	Gulbarga road and Admaiah Mastir oni	Darga and Shamsundar Reddy oni	Sri Nagareshwar Temple and trench	Buddinni Desai and Akkasaligara oni	Munnurwadi road, Shesha Bhattara oni, Brahmin's oni, Akka Saligara oni	1	103

STATEMENT VI : DESCRIPTION OF BOUNDARIES AND DETAILS OF AREAS INCLUDED IN CENSUS ENUMERATION BLOCKS IN THE URBAN AREAS OF THE DISTRICT

E.B. No.	Boundaries of Census Enumeration Blocks EAST	WEST	NORTH	SOUTH	Buildings covered under the Enumeration Blocks Name or No. of Street/Road/ Lane/Cross Road/Etc.,	Building No. From	To
1	2	3	4	5	6	7	8
Town : Lingsugur (M) (Concld.)						**Taluk : Lingsugur**	
			DIVISION NO - II (Concld.)				
13	Gulbarga road	Adimaiah Master lane	Sri Nagareshwar Temple road	Main Bazar road	Brahmins Galli, Main Bazar road and Gulbarga road	104	177
			DIVISION NO - III				
14	Gurgunta road	Gulbarga road	Nala and Gin	Nemichand Road	Nagareshwar Temple area, Minchanipur oni and Nemichand road	1	123
15	Gulbarga road and Hanuman Temple	Kalapur road	Nala	Lane to Salmani Galli	Munnur Road (BS)	124	236
16	Bye Pass road	Bangalore-Gulbarga road	Nala	Police Colony	Minchanipur Road and Nemichand Quarter's road	1	132
17	Bye Pass road	Taluk Office road	Police Colony lane	Lingsugur-Raichur road	Police Quarters, KEB Colony and Raghavendraswamy Temple Street	133	255
18	Bye Pass road	Tank Bund road	Lingsugur-Raichur road	Approach road to Tahsil Office	KHB, NGO's KSRTC Quarters, Taluk Office road, Bangalore road and Tank Bund road	1	158
19	Police Station road	Gowlipur road	Sri Vijayamahanteshwar Mutt road	Raichur road	Raichur-Lingsugur road, Bangalore-Gulbarga road, Bus Stand road and Police Station road	159	305
20	Municipal Office road	Gowlipur road	Sri Vijayamahanteshwar Mutt road	Raichur road	Dinisi Galli, Vijayamahanteshwar Mutt road	1	134
21	Kalapur road	Nala & Shandy Maidan area	Nala	Dinasigalli	Waddar galli, Mohammed Galli and Karadkal Bazar road	135	275/1
22	Bye Pass road	Waddar oni	Agriculture land	Nala	Sanagar oni, Harijan oni and Gulbarga road	276	384/1
23	Lingsugur-Gurgunta road and Mahanteshwar road	Municipal boundary	Burial ground road and Lingsugur-Raichur road	Municipal boundary and Hanuman, Basavanna Temples	Lingsugur-Chaluni road, Taluk Office road, Court road, Karadkal road	1	134
			DIVISION NO - IV				
24	Chavani road	Talewadkar oni and Halla	Police Gowda's land and halla	Mudgal road	North-Western side of Mudgal road	1	141
25	Mudgal-Chavni road	Nala and Bheemana Gowda's land	Agasi road	Mudgal-Chavni road	Dyamavva Temple road and Mudgal-Chavni road	1	88
26	Kumbar lane	Mudgal road	Bazar oni	By Pass road and open space	Betegar Oni, Kumbar oni, Pinjar Kabbera oni and Bedar oni	1	91
27	Bye Pass Mudgal road	Chavni-Mudgal road	By Pass road	Mudgal-Lingsugur road	Bedara oni, Kumbar oni	92	178
28	Kurbar oni	Road to Ilkal	Sri Tontadarya Mutt road	Begar oni	Kumbar oni, Uppar oni, Banagigar oni and Bazar road	1	117
			DIVISION NO - V				
29	Lane from Bazar road to Chavni-Maski road	Mudgal-Chavni road	Chavni-Maski road	Banagigar oni	Sri Tontadaryaswamy Mutt area	1	121
30	Kutcha road to Maski Chavni road	Sri Tontadarya Mutt	Maski-Chavni road	Bazar lane	Waddar oni	1	142
31	Kutcha lane leading to Bazar-Kurubar oni	Kumbar lane	Bazar road	Road to Kumbar galli	Kumbar oni	1	91
32	Maski-Chavni road	Kumbar lane & Agricultural lands	Agriculture lands	Bye Pass road	Harijan wada and Maski-Chavni road	92	199

STATEMENT VI : DESCRIPTION OF BOUNDARIES AND DETAILS OF AREAS INCLUDED IN CENSUS ENUMERATION BLOCKS IN THE URBAN AREAS OF THE DISTRICT

E.B. No.	Boundaries of Census Enumeration Blocks				Buildings covered under the Enumeration Blocks		
	EAST	WEST	NORTH	SOUTH	Name or No. of Street/Road/ Lane/Cross Road/Etc.,	Building No. From	To
1	2	3	4	5	6	7	8
Town : Manvi						**Taluk : Manvi**	
			DIVISION NO - I				
1	Agricultural lands and Nala	Street leading to Dhobi Nala by the Western side of Sri Bashumiya Sab's shed	I.B. to Old Sub-Registrar's Office road	Sanna nala	Southern side of I.B. Old S.R's Office road	1 349	170 355
2	Street leading to Nala by the Western side of Sri Bashumiya Sab's shed	Sanna Bazar-Road running to south from I.B. to Old Sub-Registrar Office via, Ibrahim Naik's house	Road leading from I.B. to Old Sub-Registrar's Office via Ibrahim Naik house to Budaki oni along Sanna Nala	Sahukar Earanna Street	Julaiwada WS of Sanna Bazar	171	348
3	Chikalparvi road	Street leading to Prem Talkies road	Sanna Nala	Nala	Jadar street NS of Nala	1	148
4	Dhangar Mohalla	Mehadiwada road	Nala	Konapurpet road	Dhangarwada SS of Nala	1	144
5	Chikalparvi road	Cross road to Konapurpet road	Nala	Konapurpet and Agase	Dhangarwada Northern side of Konapurpet road	1	158
			DIVISION NO - II				
6	Agricultural lands	Chikalparvi road	Halla and fields	Agricultural lands and Rabbankal road	New Harijanwada, Easternside of Chikalparvi road	14	174
7	Chikalparvi road	Way and Hillock	Konapurpet base (Agase)	Hillock and Agricultural lands	Old Harijanwada, Western side of Chikalparvi road	1 175	13 246
8	Konapurpet road	Hillock	Old Harijanwada	Hillock	Southern side of Konapurpet road	1	143
9	Konapurpet road	Old Cattle Bazar Rastha	Cement road	Sabja Ali Pahad	Waddarwadi Southern side of Cement road to Konapurpet road	1	170
10	Old Cattle Bazar	Pahad	Tank road	Peer Giab Pahad	Jummuldoddi, Southern side of Tank road	1	115
11	Front road of Mehadiwada Masjid (Fakeerwadi)	Road from Cement road to Old Sub-Registrar Office	Khasabwadi Rastha and Nala	C.C.Road to Konapurpet road	Khasabwadi Northern side of C.C.Road of Konapurpet road	1	116
12	Lane by the western side of Sri Ibrahim Naik House (Koliwad)	Road from Cement road to Old Sub-Registrar's Office	Dhobi Nala and Way	Khasabwadi Rastha and Nala	Naikwadi Eastern side of Cement road to S.R's Office road	117	209
13	Kabber oni	Prem talkies road	Dhobi Nala and Maruthi Mandir road	Khasabwadi Nala	Naikwadi Northern side of Khasabwadi lane	1	72
			DIVISION NO - III				
14	Prem Talkies road	Bazar Main road	Kumbargalli	Cement road	Komtiwada (SS)	1	195
15	Lane to Nala i.e. Earanna House to Sri Chandrasekhar gouda Old house	Main Bazar	Nala road	C.P.S.School road	Komtiwada (NS)	1 108	32 178
16	Cement road to Old Sub-Registrar's Office road	Lane from Nala i.e. Earanna house to Chandrasekhar gouda's old house	Nala	Lane from Chandrasekhar gouda house to Old Tahsil Office	Kumbargalli (SS) of Sanna Nala	33	107

STATEMENT VI : DESCRIPTION OF BOUNDARIES AND DETAILS OF AREAS INCLUDED IN CENSUS ENUMERATION BLOCKS IN THE URBAN AREAS OF THE DISTRICT

E.B. No.	Boundaries of Census Enumeration Blocks				Buildings covered under the Enumeration Blocks		
	EAST	WEST	NORTH	SOUTH	Name or No. of Street/Road/ Lane/Cross Road/Etc.,	Building No. From	To
1	2	3	4	5	6	7	8
Town : Manvi (M) (Contd.)						**Taluk : Manvi**	
			DIVISION NO - III (Concld.)				
17	Main Bazar road	Pinjar Oni and Sunargalli	Burial Grounds	Jummudoddi way	Brahamanwada WS of Main Bazar road	1	217
18	Main Bazar road	Lane from Civil Dispensary to Jagannathdas temple via Kapgal Seshagiri Rao's house	Road in front of Civil Dispensary	Lane from Sri Jagannathdas temple to Main Bazar via Dr.Jagannath Rao Sreenivas Nursing Home	Brahamanwada Civil Dispensary (SS)	1	122
19	Lane from P.S.P. Jummu Doddi to Sri Jagannath Rao's house (Sreenivas Nursing Home)	Way leading to tank	Lane to Sri Jagannath Das temple, from Main road via Sreenivas Nursing Home	Tank road upto P.S.P.Katta (Jummu doddi)	Pinjar oni NS of tank road	123 262	261 263
			DIVISION NO - IV				
20	Way from Civil Dispensary to Sri Jagannathadas Temple via Beldar Mohansingh house	Duragamma Street (From Adapurpet HPS to Tank road)	Way connecting the lane of C.D. Jagannathadas Temple and Adapurpet HPS Road	Way to tank (kere) from Sri Jagannathdas Temple	Bendarwadi NS of Sri Venkateswar Temple	1 154	61 175
21	Duragamma Street (From Adapurpet HPS to tank road)	Hillock	Way from Adapurpet HPS to Hillock	Way to Tank (Kere)	Southern side of Mosque	62	153
22	Govt. Civil Hospital road	Adapurpet road	Chowdamma Temple Street	Way to Belginpet	Southernside of Chowdeswary Temple Street	1	138
23	Way to Beginpet	Hillock and Open space	Way to Kalmath	Mallikarjun's Hill	Kamath area North-Eastern side of Mallikarjun Hillock	1	154
24	Municipal Office road	Agricultural land	Agricultural land	Public way (from side of Municipal Office to connecting Haldal village rastha)	Belginpet WS of Karadigudda road	1	173
25	Municipal Office to Chowdamma Temple road	Way from Gadangal Well to Perakal oni	Way in front of Municipal Office connecting Haldal village rastha	Way from southern side of Chowdamma Temple to Masjid via Kalmath	Belginpet NS of Chowdamma temple and Kalmath	174	244
26	Karadigudda road	Field	Raichur-Gingera road	P.Khajamiya Sab's fields	Rajeswari Nagar South eastern side of APMC Office	1	138
			DIVISION NO - V				
27	Main road from Civil Dispensary to Bus Stand	Eastern side road of Chowdamma Temple	Open space of T.A.P.C.M.S. Ltd., Office	Way and Nala in front Civil Dispensary	Old Bus Stand and Post Office area	1	197
28	Open land by the Eastern side of Munsiff Court and Grave Yard fields upto Nala	Main road from Civil Dispensary to Bus Stand	Housing Board Colony	Nala	Eastern side of Bus Stand Civil Dispensary road	198	371
29	Road from Old Sub-Registrar Office to Govt. Jr. College	Dilapidated House of Sri Kasiraya and fields	Fields and Open place	Nala	Western side of Prem Talkies road	1	157
30	Road from Jr.College to K.E.B.Office	Jr. College compound and cart-track running by the side of toddy shop & Arrack shop	Way to Bus stand via K.E.B. and Housing Board Colony	Govt. Jr.College compound	Housing Board Colony behind Prem talkies	158 272	181 451

STATEMENT VI : DESCRIPTION OF BOUNDARIES AND DETAILS OF AREAS INCLUDED IN CENSUS ENUMERATION BLOCKS IN THE URBAN AREAS OF THE DISTRICT

E.B. No.	Boundaries of Census Enumeration Blocks				Buildings covered under the Enumeration Blocks		
	EAST	WEST	NORTH	SOUTH	Name or No. of Street/Road/ Lane/Cross Road/Etc.,	Building No. From	To
1	2	3	4	5	6	7	8
Town : Manvi (M) (Concld.)						Taluk : Manvi	
			DIVISION NO - V (Concld.)				
31	K.E.B.Office - L.B. road	Bus Stand road from R.D.C.C.Bank to T.D.B.Office	Raichur-Gingera road	Open place and fields at Southern side of K.E.B.Colony	P.W.D.Camp, SS of Raichur-Gingera road	182 452	271 570
32	Raichur road	Cart tract by the side of L.D.S.Manvi	Canal	Raichur-Gingera road	P.W.D.Camp Raichur-Gingera road (NS)	571	618
33	Bus Stand road	Lane from Raichur-Gingera road to Veterinary Dispensary Compound by the side of TAPCMS	Raichur-Gingera road	TAPCMS Ltd., Office Building & Godown	Slum area western side of KSRTC Bus Stand road	1	200
34	Lane from Raichur-Gingera road to Veterinary Dispensary compound	Karadigudda road	Raichur-Gingera road	Veterinary Dispensary Compound	Mallikarjun Talkies road (SS)	201	394
35	By lane from Raichur-Gingera road to Karadigudda road	Karadigudda road	Raichur-Gingera road	Gadangal well and Adapurpet mosque	Jail Quarters area eastern side of Karadigudda road	395	583
36	Land Development Society	Karadigudda road	Canal	Raichur-Gingera road	Narayan Teerth Ashram area NS of Raichur-Gingera road	584	693
Town : Mudgal (M)						Taluk : Lingsugur	
			WARD NO - 1				
1	Mulla Agasi	Madar Sab's house lane	Darga road	Fort wall	Southern side of Darga road	1	88
2	Open space	Fort wall	Kate Darwaza	Hill and Fort	Basavanna Temple area and Hussain Pasha Darga area	1	90
3	House of Chanda Baig and Hasana baig's open land	Burial ground and Hussain Pasha Darga road	Fort	Road and Fort	Eastern side of Burial ground	1	100
4	Fort	Chada Hussain house's lane	Fort	Lane leading to eastern Agasi door	Western side of Agasi door	1	91
			WARD NO - 2				
5	Bannigol-Janatapur road	Fort and Trench	Main road	Hillock and Gosalaraya temple	Bannigol-Janatapur road	1	93
6	Maski Bazar road	Venkatarayapet	Gosalpet and K.E.B.Office	Masjid and Take oni road	Jain oni, Take oni, Begar oni and Komatiga oni	1	128
7	Way to Harijanwada	Road leading to Bannigola	Maski road	Hillocks	Eastern side of Bannigola road	1	97
8	Sy.No.479, 472	Khaseem Peer Darga	Maski road	Hillocks	Bannigola road Balwadi and Harijankeri	1	124
			WARD NO - 3				
9	Way to Ibrahimpura	Kabarstan and house of Rajappa Sugnadi	Old pet road	Maski road and Takkiay area	Old pet road and Maski road	1	94
10	Kumbarpet	Ibrahimpur Masjid and Hande Jallara oni	Old pet road	Maski road	Ibrahimpur Masjid, Basavanna Temple area and Mysore Mahanth Swamy Mutt lane	1	117
11	Modinsab open space and Veerabhadra Temple	Way to Neerdoddi	Mattur road	Old pet tank and Kalmatha	Southern side of Mattur road	1	73

STATEMENT VI : DESCRIPTION OF BOUNDARIES AND DETAILS OF AREAS INCLUDED IN CENSUS ENUMERATION BLOCKS IN THE URBAN AREAS OF THE DISTRICT

E.B. No.	Boundaries of Census Enumeration Blocks EAST	WEST	NORTH	SOUTH	Buildings covered under the Enumeration Blocks Name or No. of Street/Road/ Lane/Cross Road/Etc.,	Building No. From	To
1	2	3	4	5	6	7	8
Town : Mudgal (M) (Concld.)						Taluk : Mudgal	
			WARD NO - 3 (Concld.)				
12	Municipal Latrines and field	Open space of Modin Sab and Veerabhadra Temple	Mattur road	Maski road and Sy. No.393	Mattur road, Lingsugur-Gangavati Road and Maski road	1	121
13	Sy.No.362, 357 and 358	Siddanna Temple & Sy.No.256	Sy.No.270,273 & 274	Mattur road	Southern side of Kontihalla and Lingsugur road	1	69
14	Sy.No.256 and Siddanna Temple	Sihineerina bhavi lane	P.H.C.Quarters and Govt. High school	Mattur road	Weaver's oni, Kumbar oni Harijankeri and Balegar keri	1	101
15	Basanna well and Kumbar oni	Muchagar oni road	Lane from Cinema Mandir to Bazar road via Kumbar Basavanna Temple	Halepet road	Basanna Temple road Halepet Nagareswara Temple road, Mouli Darga road and Madivala road	1	95
			WARD NO - 4				
16	Lane to Khasab Street	Lane leading to Bagalkot-Raichur road	Bagalkot-Raichur road	Main Bazar road	Maski road, Bus Stand road and Bazar road	1	160
17	Sajanabai road	Lingsugur road and Killa road	Govt. School and Lingsugur road	Road to Killa and Gosalpet	Bazar road and North-eastern side of Lingsugur road	1	143
18	Primary School and Pump House	Totagar oni and Burial ground	Lingsugur road	Lane to Karigar oni	Church road, Basavanna Temple lane Pump House road and karigar oni lane	1	116
19	Burial ground and Gundada bhavi	Pinjar Bhavi lane	Tank	Church road	Pinjar bhavi lane, Bagalkot-Lingsugur road and Church road	1	132
20	Chavadi road & Lingsugur road	Trench	Pumpset and field	Kandaka	Somwarpet Raju Ice Factory road and Bagalkot road	1	161
21	Masjid and Kandaka	Durgamma Temple	Bagalkot road	Durgappa House road	Edgah Masjid and Bagalkot road (SS)	162	239
22	Sy.No.13 & 599	House of Badakuri Rajappa	Bagalkot road	Lane to Temple and Bannigol road	Upparpet, Durgamma Temple lane, Kalloni and Halladavar oni	1	110
23	Masjid Gyanappaiah Temple and Nayakar katte	Hillock, Hanuman Temple and Water tank	Bagalkot road	Yardhihal road	Gyanapayya Temple, Bagalkot road and Naikar galli	1	134
Town : Munirabad Project Area (SA)						Taluk : Koppal	
1	T.L.B.C. & Forest Nursery ends at Grave Yard	Reservoir and Hillock	HECP Boundary Old PWD Chowk	Dam Entrance	Hill side Colony, CCSB from Forest Quarters Forest Nursery ends at Grave Yard	1	128
2	High level canal	Boundary of KEB Fence	Horticulture Dept. Fence	High level canal	Huts behind & by the side of KEB Colony Opp. Petrol pump (Part.I)	1	114
3	KEB Fence	N.H.13	Horticultural Fence	Kalamma Temple lane	KEB Colony opp. Petrol Pump(Part I)	1	121
4	KEB Fence	N.H.13	Kalamma Temple lane	KEB Fence	MSEB Colony opp. Petrol Pump Part II	122	213
5	Hanuman Temple road	High level canal	Main canal	Bazar road	Houses in between Bazar road and Horticultural Office boundary	1	93
6	High level canal & N.H.Road 13	Temple road	Bazar road	Road behind Peon's Quarters	High school circle, Bazar road and Hanuman Temple road	1	90
7	Temple road	Masjid road	Bazar road	I Radial road	Ist Radial road upto High School, Mosque road, Bazar road and Temple road	91	179
8	N.H.13	Masjid road	I Radial road	Internal Radial road	Quarters in E.F.G & H Zones	1	88

N.H NATIONAL HIGHWAY

STATEMENT VI : DESCRIPTION OF BOUNDARIES AND DETAILS OF AREAS INCLUDED IN CENSUS ENUMERATION BLOCKS IN THE URBAN AREAS OF THE DISTRICT

E.B. No.	Boundaries of Census Enumeration Blocks EAST	WEST	NORTH	SOUTH	Buildings covered under the Enumeration Blocks Name or No. of Street/Road/ Lane/Cross Road/Etc.,	Building No. From	To
1	2	3	4	5	6	7	8
Town : Munirabad Project Area (SA) (Concld.)						**Taluk : Koppal**	
9	I Radial road	N.H.13	Internal Radial road	I Radial road	Quarters in A,B,C & D Zones & entire play ground including school and club	1	106
10	Bazar road	I Radial road	Masjid road	Internal road	T.M.F.Quarters single 'D' and DD Quarters	1	132
11	Bazar road	I Radial road	Internal road	N.H.13	T.M.F.Quarters, KEB Quarters and huts, behind KEB Colony	133	268
12	Main canal	Main Bazar	Main canal	N.H.13	Main Canal, N.H.13 Bazar road upto Temple	1	122
13	Main Canal	Hill side road leading to dam	N.H.13	Main canal & dam	KEB Colony Opp.Police Station, Old & New Workshop administrative building of KEB & PWD	1	169
14	Tungabhadra River	Main canal	Fields	R.O.F.Channel	Hollow cement blocks and huts beyond Main canal and Fisheries Department	1	78
City : Raichur						**Taluk : Raichur**	
			WARD NO - 1				
1	C.C.Road	Railway Track	Lingsugur road	Mahaboob Gulshan	Volkot Press to G.G.High School road	1	60
2	C.C.Road	Railway track	Mahaboob Gulshan	Udaya Nagar	Cross road from G.G.High School Udaya Nagar	61 112	111 142
3	C.C.Road	Railway Colony	Udaya Nagar	Railway Station	Station to Udaya Nagar cross road Hanuman gudi lane Udaya Nagar road Huts to Railway Station cross road SLV Ice Factory road	1 29 56 111 124	28 55 110 123 165
4	Metal road and Nala	Lane with Granite slab	Goodshed road	Metal road	V.V.Giri road Hanuman Temple road Harijanwada	1 19 45	18 44 85
5	Lane with Stone slabs	Railway Tracks	Good Shed road	Harijanwada	Harijanwada HPS School lane	86 95	94 144
6	Shabad stone lane	Railway boundary	Goodshed road	Agricultural fields	Rajman Gadda	1	90
7	Agricultural fields	Railway boundary and Station Bazar School backside road	Harijanwada	Agricultural fields	Rajmangadda lane Asapur road Church road	91 141 161	140 160 180
8	Matmari road	Metal road	Goodshed road	Ashapur road	I.B.Road lane I.B.Road	1 45	44 85
9	I.B.Road	Matmari road	Goodshed road	Fields and Hillocks	Ram Mandir road Ramlingeswar Temple I.B.Colony	86 111 128	110 127 213
10	Aam Talab and Hillock	I.B.Road	Hillock	I.B. & B.T.Road	Lane by the side of I.B.Road Lane by the side of Temple lane Station chowk lane	1 30 64	29 63 94
11	Hillock	I.B.Road	B.C.Hostel	Aam Talab tank	Huts opposite I.B.Colony lanes	1	170
12	Fields	Road to I.B.	Railway Circle road	Goodshed road	Hostel lane Hanuman Temple lane	171 276	275 322

STATEMENT VI : DESCRIPTION OF BOUNDARIES AND DETAILS OF AREAS INCLUDED IN CENSUS ENUMERATION BLOCKS IN THE URBAN AREAS OF THE DISTRICT

E.B No.	Boundaries of Census Enumeration Blocks EAST	WEST	NORTH	SOUTH	Buildings covered under the Enumeration Blocks Name or No. of Street/Road/ Lane/Cross Road/Etc.,	Building No. From	To
1	2	3	4	5	6	7	8
City : Raichur (Contd.)							**Taluk : Raichur**
			WARD NO - 1 (Concld.)				
13	Amba Bhavani Temple lane	C.C.Road	Convent School road	Railway Circle road	Station Cross road, Gold Market lane	1	59
					Amba Bhavani Temple	121	138
14	C.C.Road	Cross road from Railway Circle	Convent School road	Station Circle	Darga lane (BS)	1	65
15	Indiranagar	Cross road from Railway Circle	Convent School road	Hillock	'A' Lane	66	120
					Aam Talab road	121	145
16	Aam Talab (Tank)	Cross road from Tank Bund road to Convent School road	Tank Bund road	Convent School road	Goal Market road Laxmamma Temple lane	1	100
17	Cross road from Tank Bund road to Convent School road	Lane from Tank Bund road to Convent School road	Tank Bund road	Convent School road	Laxmamma Temple ES	101	146
					Aam Talab Cross road	147	184
18	Metal road	C.C.Road	Tank Bund road	Convent School road	Durga Mandir	1	34
					Convent school road	35	70
19	Lane from Tank Bund road to Convent School road	Metal road	Tank Bund road	Convent School road	Convent School road	71	104
					Brahman wadi	105	171
20	Hillock	50' Road	Khandak	Tank bund road	Khandak		29
					Mavina Tank	30	47
					Azad Nagar Cross road	48	70
21	50' Road	Road in front of Goal Market	Khandak	Tank bund road	Azad Nagar Northern side	71	126
					Azad Nagar Southern side	127	151
22	Road in front of Goal Market	C.C.Road	Power House	Tank Bund road	Ashur Khana Street	1	22
					Raman Gowda Colony	23	55
					Main station road	56	107
23	Metal road	Fields	Lingsugur road	Fields	Nijalingappa Colony (Ist cross road)	1	17
					Nijalingappa Colony (II cross road)	18	41
					Ladies Club road	42	60
					Hindi Training school road	61	105
					Main road	106	115
24	Railway track	Metal road	Level cross road	Fields	Park (ES)	116	142
					Park (WS)	143	163
					Colony road	164	189
					K.E.B.Quarters	190	213
25	Railway track	Agricultural fields	Railway track to Lingsugur road	Sri Ramnagar Colony	Railway line & KHB Colony	1	94
					Ram Mandir road	95	147
					Lingsugur road	148	192
26	V.V.Giri road	Railway Track	Tagore Nursery School	Railway Quarters	Railway Station road	1	71
					Railway play ground	72	129
					Muthyalamma Temple lane	130	140
27	Rajman Gadda & Road	Railway track	Railway Quarters	Agricultural fields	Railway Quarters	141	178
					Water Tank road	179	239
28	Railway track	Church Rampur road	Sri Ramnagar Colony	Railway Quarters	Hossur road	1	20
					Railway school road	21	45
29	Railway track	Church & Rampur road	Sri Ramnagar Colony	Railway Quarters	Church road	46	55
					Hanuman Temple lane	56	57
					Rampur road	58	83
					Huts opposite to Railway Quarters and church	84	126/97

STATEMENT VI : DESCRIPTION OF BOUNDARIES AND DETAILS OF AREAS INCLUDED IN CENSUS ENUMERATION BLOCKS IN THE URBAN AREAS OF THE DISTRICT

E.B. No.	Boundaries of Census Enumeration Blocks EAST	WEST	NORTH	SOUTH	Buildings covered under the Enumeration Blocks Name or No. of Street/Road/ Lane/Cross Road/Etc.,	Building No. From	To
1	2	3	4	5	6	7	8
City : Raichur (M) (Contd.)						**Taluk : Raichur**	
			WARD NO - 2				
1	Asar Masjid road	Fort wall	Bus stand road	Grave Yard	Bus Stand Road	1	51
					Asar Mohalla Cross road	52	100
					Panch	101	150
2	Fort wall	Asar Masjid road	Bus Stand road	Panch Bibi Hillocks	Asar Mohalla	151	223
					Fort road	224	260
3	Kandak wall	Mahila Samaj road	Main road	Beroon qilla	Faizal Bari street	261	300
					Jail road	301	367
4	Fort wall	Lane by the side Udipi hotel	Daru Salam road	Main road	Main road cross	1	16
					Androon qilla street	17	65
					Darrus Salam	66	90
5	Jamiya Masjid road	Tippu Sultan road	Androon qilla road	Road behind Darrus Salam	Udipi Hotel galli	91	140
					Tippu Sultan road	141	210
6	Fort wall	Tippu Sultan road	Baramim Ashur Khana	Androon qilla	Meerhussain Pasha darga	1	28
					Fort wall road	29	80
					Androon qilla Street	81	115
7	Fort wall	Tippu Sultan Road	Fort wall	Bara Imam Ashur Khana	Hazar bain Street	116	153
					Bara Imam Street	154	202
8	Nawarang Darwaza road	Kot Talab	Kot Talab lane	Fort Wall	Malleshwar Temple road	1	23
					Kot Talab	24	77
					Fort lane	78	119
9	Nawarang Darwaza road	Kot Talab	Nawarang Darwaza road	Kot Talab lane	Kot Talab road	120	158
					Umapathi Street	159	242
10	Kot Talab road and Shalam Sab Doddi	Tippu Sultan road	Nawarang Darwaza road	Fort wall	Kot Talab street	1	31
					A. Lane	32	43
					Morum road	44	64
					Ashur Khana road	65	110
11	Nawarang Darwaza road	Shalam Sab Doddi	Nawarang Darwaza road	Kot Talab	Shalam Sab Doddi	111	195
					Nawarang Darwaza road	196	210
12	Nawarang Darwaza road	Tippu Sultan road	Fort wall	Hamdard High School road	Fort Street	211	223
					Nawarang Darwaza road	224	308
13	Tippu Sultan road	Power House road	Power House	Lane from Allah Baksh Flour Mill	Tippu Sultan road	1	80
14	Tippu Sultan road	Khandak	Power House	Bus Stand road	Ghugal Masjid Street	81	108
					Main Bus Stand road	109	146
					Power House road	147	171
			WARD NO - 3				
1	Khudrathulla Khan house road	Fort wall	Sikandar Masjid road	Ganga Nivas road	Sikandar Masjid galli	1	49
					Road to Darga	50	70
2	Nalsab Street	Khudrathulla Khan house road	Sikandar Masjid	Ganga Nivas road	Main road cross A Lane	71	94
					Hanuman Temple road	95	152
3	Veerbhadreshwar Temple	Fort wall	Ganga Nivas road	Cross road from Fort wall to Ganga Nivas road	Beroon qilla Street	1	78
					Huts & Hillock	79	120
4	Ganganivas road	Fort wall	Cross road from Fort wall to Ganga Nivas road	Main road to Station	Hillocks and huts area	121	230
5	Ganga Nivas road	Fort Wall	Ganga Nivas road cross road	Main road to Station	Hanuman Temple lane	231	314

STATEMENT VI : DESCRIPTION OF BOUNDARIES AND DETAILS OF AREAS INCLUDED IN CENSUS ENUMERATION BLOCKS IN THE URBAN AREAS OF THE DISTRICT

E.B. No.	Boundaries of Census Enumeration Blocks EAST	WEST	NORTH	SOUTH	Buildings covered under the Enumeration Blocks Name or No. of Street/Road/ Lane/Cross Road/Etc.,	Building No. From	To
1	2	3	4	5	6	7	8
City : Raichur (M) (Contd.)						**Taluk : Raichur**	
			WARD NO - 3 (Concld.)				
6	Laxminarayan Temple	Ganga Nivas road	Dhobi wada	Farm road	Brahmin Galli	1	47
					Raghavendra Temple Street	48	118
7	Laxminarayan Temple	Ganga Nivas road	Lane starting from Pole No.FL.2/8	Dhobi wada lane	Dhobi galli	1	30
					Brahman wadi	31	68
					Brahman wadi lane	69	89
					Devasthan road	90	113
8	Laxminarayan Temple	Ekminar Masjid road	Kate Darwaza road	Lane from Lalsab Ashurkhan	Lalsab Street	1	25
					Unani Hospital road	26	56
					Petla Burz cross road	57	135
9	Lane by the side of Shahbad Stone flooring	Lane from H.Nagappa road to Stone Flooring road	Lane by Stone Flooring Road	M.Nagappa road	Siddan Gowda lane	1	57
					Brahman wadi	58	80
10	Lane from M.Nagappa road to Stone Flooring road	Lane to Station road	Stone Flooring road	M.Nagappa road	Petla Burz road	81	104
					Beroon Qilla street	105	147
11	Farm road cross	Laxminarayan Temple lane	Lane from Pole No. FL 2/8	Lane in front of Laxminarayan Temple	Laxminarayan Road	1	54
					Eshwar Temple Street	55	100
					Sarswati Temple street	101	125
12	Hanuman Temple	Khas bawli	Main road	Hillock	Farm road	1	22
					Hillock & Eshwar Temple	23	75
13	Fort wall	Hanuman temple	Main road	Hillock	Petla Burz and cross Fort	76	138
						139	158
14	Darga Alauddin Quadri	Lane behind Ek-Minar Masjid	Jain Hospital road	Kate Darwaza road	Bazar road	1	10
					Jain Temple road	11	35
					Station Main road	36	63
					Old Hospital road	64	115
15	Fort wall	G.M.A.Junior college road	Cross road from College to Fort wall	Naya Madrasa road	Kate Darwaza cross road	1	20
					Naya Madrasa road	21	50
16	Fort wall	Nawarang Darwaza road	H.H.School road	Goanthana road	A Lane	51	69
					Allagani Darga	70	109
					H.H.School road	110	116
17	G.M.A.Junior College	Road from Nawarang Darwaza to Kati	H.H.School Compound	Lane in front of Manjurmiyas house	Lane to Hamdard High School	1	22
					Market road	23	39
					Health Office road	40	80
18	Dhobi wada street	Nawarang Darwaza road	Nawarang Darwaza road	Street to Naya Madrasa	Naya Madrasa	1	40
					Imamuddin Street	41	60
19	Lane behind Ekminar Masjid	Main Station road	Fort wall	Chota Darwaza road	Nawarang Darwaza road	61	100
					Cross road	101	121
			WARD NO - 4				
1	Teen Khandil to Yergera road	Farm road cross	Teen Khandil road	From road leading to Machli Bazar	Fort road	1	46
					Petla Burz road	47	105
					Farm road cross	106	155
2	Shashimahal Talkies lane	Hillock	Farm road	Lane from Shahsimahal Talkies to Farm road	Durga Temple Street	1	32
					Small lane	33	74
					Shashimahal cross road	75	85
3	Shashimahal Talkies lane	Kurum Gadda road	Farm road	Link road to Station	Farm road	86	112
					Fort wall lane	113	164
					Kusum gadda	165	180

STATEMENT VI : DESCRIPTION OF BOUNDARIES AND DETAILS OF AREAS INCLUDED IN CENSUS ENUMERATION BLOCKS IN THE URBAN AREAS OF THE DISTRICT

E.B. No.	Boundaries of Census Enumeration Blocks EAST	WEST	NORTH	SOUTH	Buildings covered under the Enumeration Blocks Name or No. of Street/Road/ Lane/Cross Road/Etc.,	Building No. From	To
1	2	3	4	5	6	7	8
City : Raichur (M) (Contd.)						**Taluk : Raichur**	
			WARD NO - 4 (Contd.)				
4	Kurum gadda road	Hillock	Mutton Market road	Link road to Station	Janda katta street	181	248
					Kurum gadda street	249	289
5	Ashok road	Urukundi Eranna Temple	Hillock	Aam Talab	Ashok road	1	27
					Slaughter House road and cross roads	28	105
6	Arrack Depot	Lane to Urukundi Eranna Temple road	Yergera road	Aam Talab	Yellamma Temple Street	106	151
					Ashok Depot road and Aam Talab road	152	200
7	Bapuji Patha Shala road	I.B.Colony cross road	Yergera road	Lane from B.P.Shala road to I.B.Colony cross road	Yeragera road	1	40
					Bapuji Patha Shala road	41	60
8	B.P.Shala road	Aam Talab	Lane from B.P.Shala road to I.B.Colony cross road	Aam Talab	Yergera road	1	40
					Bapuji Pathashala road	41	60
9	Zaheerabad road	Road to Bapuji-patha shala	Yergera road	Station I.B.Road	Hanuman gudi street	1	37
					Cross road and Bapuji Patha Shala	38	57
					Yergera road	58	110
10	Grave Yards	Zaheerabad road	Vijaya chowk	I.B.Road	P.K.Quarters road	111	215
					Octroi Naka road	216	241/65
11	Shashimahal Talkies road	Cross road to Shashimahal	Darga Zinda Shavali	Yergera road	Shashimahal Talkies road	1	22
					Charabazar lane	23	88
					Yergera cross road	89	110
12	Cross road from Yergera road to Shashimahal talkies road	Machli Bazar	Lane	Yergera road	Machli Bazar road	111	143
					Charatbazar	144	204
13	Mochiwada	Yergera road	Lane leading to western side of Yergera road	Lane from Ram Krishna house to Yergera Road	Soudagar Lodge road	1	38
					Hanuman Talkies road	39	86
					Ambabhavani street	87	127
14	Mochiwada to City talkies road	Yergera road	Hanuman Temple road	Lane leading to Yergera road	Street	1	35
					Rice Mill lane	36	69
					Devar Math lane	70	88
15	Shashimahal road	Lane to Khooni Masjid road	Sharoof Bazar road	Sapthagiri Rice Mill road	Hanuman temple lane	1	19
					Khooni Masjid lane	20	51
					A Lane	52	85
16	Lane Khooni Masjid road	Charat Bazar to Jawar Bazar cross road	Sharoof Bazar road	Charat Bazar	Charat Bazar cross road	86	120
					Mangalwarpeth	121	163
17	Shashimahal road	Umakant Rice Mill road	Netaji road	Lane in front to Raja & Sons	Mochiwada	1	47
					Chowdeshwari Temple	48	80
					Netaji cross road	81	97
					Netaji road	98	107
18	Umakanth Rice Mill	Lane in front of Maddipeth Kallappas house	Netaji road	Lane in front of Raja Sab house	Narasappa temple street	1	33
					Galli	34	52
					Dhondi galli	53	98
19	Lane in front of Maddipet Kallappas house	Yergera road	Netaji road	Old Slaughter house lane	Netaji road	1	41
					Kharasab galli	42	102
					Ashoka road	103	120
20	Lane from Old Slaughter house to Hanuman Temple lane	Yergera road	Old Slaughter house lane	Hanuman Temple lane	Yergera road	1	40
					Mutton market	41	85
21	Hanuman Temple cross road	Lane from Old slaughter house road to Hanuman Temple road	Old Slaughter house road	Hanuman temple lane	Hanuman temple street	86	150
					A lane	151	175

STATEMENT VI : DESCRIPTION OF BOUNDARIES AND DETAILS OF AREAS INCLUDED IN CENSUS ENUMERATION BLOCKS IN THE URBAN AREAS OF THE DISTRICT

E.B. No.	Boundaries of Census Enumeration Blocks				Buildings covered under the Enumeration Blocks		
	EAST	WEST	NORTH	SOUTH	Name or No. of Street/Road/ Lane/Cross Road/Etc.,	Building No. From	To
1	2	3	4	5	6	7	8
City : Raichur (M) (Contd.)						**Taluk : Raichur**	
			WARD NO - 4 (Concld.)				
22	Lane from house of Mond Omersab	Yergera road	Old slaughter house road	Hanuman Temple lane	Sharoof Bazar road Mochiwada	1 52	51 90
23	Md.Osman Counciler's house road	Yergera road	Old slaughter house road	Hanuman Temple lane	Omer Sab street Kirana Bazar Yergera road	91 119 150	118 149 165
			WARD NO - 5				
1	Hanuman Talkies lane	Kodanda Rama Temple lane	Netaji road	Nagareshwar temple to Rachayya Math lane	Vivekananda road Ram Mandir Street Rachayya Math lane Venkateshwara Street	1 19 50 74	18 49 73 99
2	Hanuman Talkies lane	Lane in front of Somawarpeth Police Station	Lane leading to Rachayya Math to Hanuman talkies	Lane leading from Pole No.3/6/1 to Hanuman talkies	Hanuman talkies road Somwarpeth Police Station road Somwarpeth Street Nagareshwar Temple lane	1 21 51 68	20 50 67 98
3	Hanuman talkies road in front of Hanuman temple	Lane from Somwarpeth Police Station to M.S.Nivas building	Lane leading to Hanuman talkies	M.S.Nivas Building	Hanuman talkies road Eshwar Devalaya road Somwarpeth lane	1 32 54	31 53 95
4	Hanuman talkies road	Jani Maulla road	N.S.Nivas building road	Thimmapurpet road	Hanuman temple road Jani Maulla road	1 41	40 80
5	Jani Maulla road	Katkavala Nala	N.S.Nivas building road	Thimmapurpet lane	Shashimahal talkies lane Katkavala	81 125	124 151
6	Kodanda Rama temple lane	Municipal latrine	Lane by Granite stones shop ›ring	M.N.Nivas building to Pole No.4/4/3	Raghavendra Rice Mill Janatha Lodge lane	1 45	44 70
7	Ram Mandir lane	Lane to Shashimhal	Hanuman talkies road	Lane by Granite Stones shop	Kanta Printing Press lane A Lane Veeranhadra temple lane Chowk Masjid lane Mrithyn jeshwara lane	71 95 107 126 156	94 106 125 155 170
8	Nalband Circle to VenkateshwaraRice Mill	Mochiwada road	Netaji road	K.L.Kantha Rao's Office	Shashimahal road Shetty Bawli road Shashimahal Talkies cross road	1 56 110	55 109 140
9	Jani Mohalla Mosque road	Thimmapurpet road	Link road from Jani Mohalla road to Shashimahal road	B.C.Hostel road	Shashimhal lane	1	90
10	Jani Mohalla Mosque road	Katkavala Masjid road	B.C.Hostel road	Thimmapurpet road	Jani Mohalla road Thimmapurpeth road	91 122	121 145
11	Nala	Thimmapurpet road	Lane upto Hanuman temple	Nala	Katkavala Masjid Street Thimmapur pet Nala lane	1 62 91	61 90 110
12	Katkavala Nala	Thimmapurpet road	Shashimahal road	Thimmapurpet road	Vayale galli Street Shashimahal road	111 123 159	122 158 222
13	Katkavala Nala	Shashimahal talkies road	Katkavala to Shashimahal road	Rice Mill to Shashimahal road	Shashimahal talkies Shashimahal cross raod Nala & Temple road	1 24 41	23 40 112
			WARD NO - 6				
1	Road to Karnataka Sangha	Lane to Hanuman talkies	Sri Raghavendra Swamy road	Kutcha road to Grave Yard	Hanuman talkies road L.V.D.College road Hanuman talkies cross road	1 17 70	16 69 100

STATEMENT VI : DESCRIPTION OF BOUNDARIES AND DETAILS OF AREAS INCLUDED IN CENSUS ENUMERATION BLOCKS IN THE URBAN AREAS OF THE DISTRICT

E.B. No.	Boundaries of Census Enumeration Blocks EAST	WEST	NORTH	SOUTH	Buildings covered under the Enumeration Blocks Name or No. of Street/Road/ Lane/Cross Road/Etc.,	Building No. From	To
1	2	3	4	5	6	7	8
City : Raichur (M) (Contd.)						**Taluk : Raichur**	
			WARD NO - 6 (Concld.)				
2	Road to Grave Yard	B.R.B.College road	Grave Yard	Khadi Gramodyoga road	Khadi GramodyogaSangh road	101	168
3	Dattathreya Temple road	B.R.B.College road	Road to Vasavipur	Manik Prabhu Temple road	Kariyappa Tatha road Manik Prabhu Temple road Laxmi Temple road	1 49 88	48 87 125
4	Mahalaxmi Mandir road	Road to Hanuman talkies	Manik Prabhu Temple road	Yeragera road	B.R.B.College road Huts in between B.R.B.College road and L.V.D.College	126 147	146 231
5	Hanuman talkies road	Lane from Nelusab Floor mill to Janublamma gudi	Katkavala to Hanuman talkies road	Yeragera road	Jogiyara galli Huts opposite B.R.B.Circle Bapuji road	1 64 96	63 95 148
6	Floor Mill road	Shashimahal road	Nala by the side of Thakurji Oil Mill	Road to B.R.B.College	Tank road Shashimahal backside lane Lane from Bapuji road	1 33 45	32 44 95
7	Police Station lane to M.S.Nivas buildings	Venkateswara Rice Mill road	Netaji road	Nala by the side of Thankurji Oil Mill	Thakur Mill road lane from Main road	96	201
8	Hanuman talkies road	Shashimahal road	Netaji road	Nala	Bapuji cross road and Shashimahal road	1	85
9	Hanuman talkies road	Shashimahal road	Nala	Kachha road	Hanuman talkies road huts area	86	169
10	Hanuman talkies road	Katkavala road	Lane from Maremma Temple to Hanuman temple	Katkavala to Hanuman talkies lane	B.R.B.College road Hanuman talkies road Maremma temple road	1 26 71	25 70 105
11	Hanuman talkies road	Pujari Hanumanthappa lane by the side of Hanuman talkies	Kotkavala road to Hanuman talkies road	Katkavala to Mallikarjun hut	Pallamma Street Karnataka Sanghacross road Pujari Hanumanthappa lane Katkavala lane Huts and lane	1 9 24 60 82	8 23 59 81 117
12	Hanuman talkies road	Katkavala	Hanuman talkies road to Katkavala via. temple	Katkavala to Hanuman talkies road via. Mallikarjun Hut	Opposite to Hanuman talkies i.e. western side of Yergera road	1	105
			WARD NO - 7				
1	Faruk Anwar Co.,	Lane to Chinal Pahad	Lane to Chinal Pahad and Masjid	Netaji road	Gadwal road and cross road Chinal Pahad street Vidyarthi Nilaya road	1 50 84	49 83 136
2	Gajgarpet road	Hanuman talkies road	Netaji road	Somwarpet Mutt road	Basweshwar Temple lane Chowdamma katta	1 23	22 60
3	Gajgarpet road	Pakeerappa's chatra road	Somwarpet Mutt road	Eshwar Temple road	Eshwar temple road	61	131
4	Jawahar Nagar road	Pakeerappa's chatra road	Somwarpet Mutt road	Jawahar Nagar road	Gajgarpet road Temple road	1 51	50 80
5	Pakeerappas Chatra road	Karnataka Sangh road	Road to Somwarpet Rice Mill	Jawahar Nagar road	Temple road Karnataka Sangha Road	81 122	121 176
6	Jawahar Nagar	Chowdamma Katta	Harijanwada	Road in front of Rice Mill	Hanuman temple street Chakarmath Street	1 91	90 123
7	N.G.O.Colony road	Jawahar Nagar road	Harijanwada and N.G.O's Colony	Jawahar High school road	Harijanwada road Jawahar Nagar road	1 31	30 55

STATEMENT VI : DESCRIPTION OF BOUNDARIES AND DETAILS OF AREAS INCLUDED IN CENSUS ENUMERATION BLOCKS IN THE URBAN AREAS OF THE DISTRICT

E.B. No.	Boundaries of Census Enumeration Blocks EAST	WEST	NORTH	SOUTH	Buildings covered under the Enumeration Blocks Name or No. of Street/Road/ Lane/Cross Road/Etc.,	Building No. From	To
1	2	3	4	5	6	7	8
City : Raichur (M) (Contd.)						**Taluk : Raichur**	
			WARD NO - 7 (Concld.)				
8	Vasavipura road	Jawahar Nagar road	Jawahar High school road	Brahmin Hostel road	Raghavendra Swamy Mutt Street Housing Board Colony road	56 86	85 113
9	Hillock	Jawahar Nagar road	Hudco Housing Society	Manikprabhu Temple road	Vasavipura road Hanuman Talkies road	1 71	70 123
			WARD NO - 8				
1	Lane and Khandak	Gadwal road	Chinnyya Swamy shop road	N.G.O's colony road	Dr.Ambedkar road Munnada galli	1 54	53 100
2	N.G.O's Colony	Lime Kiln	Hillock	N.G.O's Colony road	Iqbal Nagar road N.G.O's Colony road	101 154	153 196
3	N.G.O's Colony road	Gadwal road	N.G.O's Colony road	Jawahar Nagar	N.G.O's Colony road Jawahar Nagar Street	1 47	46 75
4	Gadwal road	N.G.O's Colony road	Jawahar Nagar lane	Gadwal road	Jawahar Nagar road	76	131
5	Maremma Gadda	Ambedkar road	Lane to Maremma Temple	Kutcha road to Hillocks	Gadwal road (WS)	1	60
6	Hillock	Ambedkar road	Kutcha road to Hillocks	Maremma Temple road	Thayamma Temple street	61	152
7	Hillock	Gadwal road	Gadwal road	Mutton Market	Gadwal road Mutton market	1 101	100 112
8	Ambedkar road	Lane to Nawab gadda road	Ayyabowli road	Nawab gadda road	Nawab gadda road	1	80
9	Hillock	Road from Rajjab Ali's house	Maddipet Nala	Nawab gadda road	Maddipet road Maddipet Nala	81 110	109 175
10	Road to Padmavathi Rice Mill	Lane from Gadwal road to Harijan wada nala	Padmavathi Rice Mill	Anjineya Temple road	Anjineya Street	1	80
11	Lane from Gadwal road to Harijanwada nala	Mosque and nala	Maddipet nala	Anjineya Temple	Maddipet road Maddipet High School road	81 138	137 154
12	Harijanwada road	Mosque and nala	Gadwal road	Kutcha road	Hanuman temple street	1	75
13	Ambedkar road	Lane to Gadwal road	Gadwal road	Kutcha road to Harijanwada	Harijanwada road Cross (Kutcha) road	76 131	130 157
14	Gadwal road	Maremma Temple	Lane leading to Ayya Bowli	Maremma Temple road	Ambedkar Street Narsappa Temple road	1 59	58 107
15	Lane to Ayya Bowli road	Nagappa Katta	Ayya Bowli road	Maremma Temple	Narsappa Temple lane Nagappa Katta road	1 108	107 115
16	Maremma Temple road	Faruq Anwar Oil Mill road	Narsappa Temple	Maremma Temple lane	Faruk Anwar Oil Mill road Maremma Temple Street	1 91	90 106
17	Maremma Temple road	Faruq Anwar Oil Mill	Church road	F.A.Co., road	Maddipet Nala Church road	1 48	47 86
18	Ambedkar road	Church road	Maremma Temple road	Lane to Church	Maremma Temple lane	1	75
19	Church road	Nala	Maremma Temple road	Ambedkar road	Church road Gadwal road	76 109	108 147
20	Trenching ground	Harijanwada	Hillock	Jawahar Nagar road	N.G.O's Colony	1	23

STATEMENT VI : DESCRIPTION OF BOUNDARIES AND DETAILS OF AREAS INCLUDED IN CENSUS ENUMERATION BLOCKS IN THE URBAN AREAS OF THE DISTRICT

E.B. No.	Boundaries of Census Enumeration Blocks				Buildings covered under the Enumeration Blocks		
	EAST	WEST	NORTH	SOUTH	Name or No. of Street/Road/ Lane/Cross Road/Etc.,	Building No. From	To
1	2	3	4	5	6	7	8
City : Raichur (M) (Contd.)						**Taluk : Raichur**	
			WARD NO - 9				
1	Road from Hanuman talkies	Somwarpet Police Station	Chinal Pahad lane	Netaji road	Chinal Pahad street Hanuman talkies chowk	1 56	55 65
2	Chinal Pahad lane	Netaji road	Somwarpet Circle	Cross road	Chinal Pahad Somwarpet Police Station road	66 97	96 118
3	Chinal Pahad lane	Patel road	Lane in front of Merchant's Assn.	Netaji road	Netaji road Patel road	1 72	71 98
4	Maheboob Subhani Katta	Association Building	Lane from City talkies to Darga	Lane in front of Merchant Association	Hanuman Temple Street Khajan gouda street	1 103	102 128
5	Chinal Pahad road	Road in front of Khajan gouda house	Chinal Pahad road	Road in front of Khajan gouda house	Merchant Katta road	1	60
6	Chinal Pahad	Khajan Gouda house road	Sawaran Masjid road	Maheboob Subhani katta road	Maheboob Subhani katta Sawaran Masjid lane	61 93	92 128
7	Chinal Pahad	City talkies road	Ayya bowli road	Lane to Ayya bowli	Basaweshwar Temple Street Ayya bowli Street Devasthan lane	1 48 72	47 71 122
8	Chinal Pahad	Lane to Ayya bowli nala	Ayya bowli nala	Bugdadiya road	Bugdadiya Masjid	1	55
9	Lane to Ayya bowli nala	Cart track	Vijay Industries	Bugdadiya Masjid	Nawab gadda Gadwal road	56 131	130 160
10	Hanuman Temple road	Lane to Hanuman Temple	Kutcha road	Hanuman Temple	Hanuman Temple road	1	65
11	Lane to Hanuman temple	Chinal Pahad	Kutcha road	Kutcha road	Harijanwada road Hostel road	66 95	94 129
12	Ayya bowli road	Ayya bowli nala	Nala	Lane to Hanuman temple	Nala by the side of road Hazam wadi street	1 47	46 70
13	Lane to Ayya bowli road	Ayya bowli nala	Hanuman temple	Ayya bowli road	Maddipet galli Prana Devara street	71 86	85 131
14	Maddipet Nala	Hanuman temple road	Kariyamma temple road	Ayya bowli road	Hanuman temple street	1	70
15	Hanuman Temple road	Lane to Hanuman temple	Hajjam wadi lane	Ayya bowli road	Shekaramma Temple street Lane by the side of Hajjamwadi	71 100	99 140
16	Open space	City talkies road	Maruthi temple	Lane to city talkies road	Maruthi temple street	1	70
17	Road to Nala	Maruthi temple	Road to Maruthi temple	Nala	Gadwal road Eshwar temple lane	71 112	111 138
18	Ayya bowli nala	C.P.S.School road	Maremma Temple road	Masjid and Nala	City talkies road Nala and Street	1 25	24 75
19	C.P.S.School road	Gadwal road	Maremma Temple road	Nala	Maremma Temple street Gadwal road nala	76 150	149 170
20	Grave Yard and road	Lane to Maddipet school road	Gadwal road	Maddipet school road	Gunj road cross Maddipet school road	1 43	42 100
21	Open lane	Grave Yard road	Gadwal road	Grave Yard road	Gadwal road Grave Yard and nala	101 131	130 189
22	Padmavathi Rice Mill	Grave Yard road	Gadwal road	Ayya bowli nala	Guni road cross Gadwal road Rice Mill road	1 31 92	30 91 117

STATEMENT VI : DESCRIPTION OF BOUNDARIES AND DETAILS OF AREAS INCLUDED IN CENSUS ENUMERATION BLOCKS IN THE URBAN AREAS OF THE DISTRICT

E.B. No.	Boundaries of Census Enumeration Blocks EAST	WEST	NORTH	SOUTH	Buildings covered under the Enumeration Blocks Name or No. of Street/Road/ Lane/Cross Road/Etc.,	Building No. From	To
1	2	3	4	5	6	7	8
City : Raichur (M) (Contd.)						Taluk : Raichur	
			WARD NO - 9 (Concld.)				
23	Hillock	Padmavathi Rice Mill	Gadwal road	Ayya bowli road	Mallikarjun Rice Mill road	1	58
					Peersab Street	59	81
					Vasavi Industrial Road	82	119
					Laxman Swamy Street	120	150
24	Fields	Fields	Fields and Vithaldas Temple road	Gadwal road	Vithaldas Temple Street and Cross road	1	105
25	Link road	Hanuman Temple road	Gadwal road	Hanuman Temple	Gadwal road	106	136
					Hanuman Temple Street	137	204
26	Church road	Ayya bowli nala	Harijan wada	Church cross road	Ayya bowli nala	1	17
					Church road	18	65
27	Church road	Harijan wada	Church cross road	Gadwal road	Bhajan Mandali street	66	90
					Gadwal road	91	131
28	Lane joining Gadwal road	City talkies road	Laxmidevi temple road	Harijan wada road	Narsappa Temple Street	1	36
					Mahalaxmi Street	37	108
29	Lane to Laxmidevi temple	Eshwar Temple road	Lane from Harijan wada to Eshwar temple	Laxmidevi Temple Road	Munnarwadi (WS)	1	35
					Munnarwadi (SS)	36	107
30	Eshwar Temple road	City talkies road	Link road to City talkies road	Laxmidevi Temple road	Shivalinga Temple	1	40
					Bridge road	41	56
					Mahalaxmi Temple road	57	97
31	Link road	Nala and lane	Gadwal road	City talkies road	City talkies cross road	1	19
					Link road	20	57
					Thayamma Temple lane	58	104
					Canal and lane	105	119
32	Field and Anjineya temple	Road to fields	Neerbhavi kunta	Gadwal road	Gadwal road	1	33
					Hanuman temple lane	34	58
33	Road and fields	Gunj road	Neerbhavi tank	City talkies road	City talkies lane	1	49
					Nargadda Math	50	80
			WARD NO - 10				
1	City talkies road	Lane by the side of R.D.D.C.Bank	Eastern road	City talkies road	City talkies Circle	1	30
					Kumbar wadi road	31	86
					Central Library road	87	111
					R.D.D.C.Bank road	112	129
2	Lane behind City talkies	Yermarus road	Kamakatta gudi road	City talkies road	Cross temple road	1	28
					Yermarus road	29	78
					Kamakatta road	79	129
3	City talkies road	Hyderabad road	Hanuman Temple road	Street to Chowdamma Temple	Hyderabad road	1	31
					Mahadev Swamy lane	32	80
4	City talkies road	Kamakatta road	Kamakatta road	City Talkies chowk road	Chowdamma temple street	81	106
					City Talkies road	107	132
5	Lane to Gunj road	Gunj road	Gunj road cross	Kamakatta temple	Gunj road	1	64
					Bassan bowli road	65	105
					Munnar wadi	106	119
5	Hanuman temple road	Hyderabad road	Baba bowli road	Indian bank road	Indian bank road & cross roads	1	70
7	Way to Bassan bowli	Hanuman temple road	Baba bowli road	Road to Bellam Gundappa house	Hanumanthanna Street	71	96
					Bassan bowli way	97	139
8	Way to Bassan bowli	Road Hanuman Temple to Bassan bowli	Baba bowli road	Road to Bellama Gundappa house	Bellam Gundappa Street and Bassan bowli way	1	66

STATEMENT VI : DESCRIPTION OF BOUNDARIES AND DETAILS OF AREAS INCLUDED IN CENSUS ENUMERATION BLOCKS IN THE URBAN AREAS OF THE DISTRICT

E.B. No.	Boundaries of Census Enumeration Blocks				Buildings covered under the Enumeration Blocks		
	EAST	WEST	NORTH	SOUTH	Name or No. of Street/Road/ Lane/Cross Road/Etc.,	Building No. From	To
1	2	3	4	5	6	7	8
City : Raichur (M) (Contd.)						**Taluk : Raichur**	
			WARD NO - 10 (Concld.)				
9	Ganganagar Naganna's house road	Way to Bassan bowli	Bassan bowli	Way to Ganga Naganna's house	Bassan bowli road	67	132
10	City talkies road	Way to Bassan bowli	Shiva Nagappa Rice Mill road	Way to City talkies	City talkies lane	1	19
					Adoni Veerupakshappa Street	20	65
11	City talkies road	Way to Bassan bowli	City talkies cross road	Way to Laxmamma temple	City talkies lane	66	72
					Dhobi galli	73	129
12	City talkies road	Kamakatti gudi	Link road to City talkies road	City talkies	Kamakatta gudi lane	1	55
					City talkies lane	56	68
					Khasi bowli	69	95
					Ashurkhana lane	96	116
			WARD NO -11				
1	State Bank road	Lingsugur road	Lingsugur road	Gaonthana and fort	Sathkacheri road	1	10
					Neelakant road	11	36
					Gandhi chowk	37	45
					S.B.H.Road	46	91
					Mahaveer Chowk	92	100
2	Road in front of Mpl. Library	State Bank road	Lingsugur road	Gaonthana and fort	Lohar wadi	1	50
					C.C.Road	51	111
					Municipal Library road	112	148
3	Cloth Bazar road	Hamdard High School road	Link road from Harihar road to Gaonthana	Teen Khandil to Kate darwaza	Jain Math road	1	5
					Mahila Jain math lane	6	21
					Mahatma Gandhi road	22	70
					Osmaniya Market road	71	125
4	Cloth Bazar road	M.G.Road	Gaonthana road	Kirana Bazar road	Bhangi kunta	1	5
					Netaji road	6	33
					Cloth Bazar	34	88
					Bhangi Kunta	89	113
5	Bhangi Kunta road	M.G.Road	Yermarus Chowrasta	Kirana Bazar road	Goalthana lane	1	8
					Harihar road	9	60
					Malleshwar chowk	61	87
					B.S.Rao Street	88	147
6	C.P.S.School road	Bhangi Kunta road	Municipal Latrine	Bhangi Kunta road	Bhangi kunta road	1	30
					C.P.S.School cross road	31	55
7	Pinjarwadi lane	Bhangi Kunta road	City talkies road	Municipal Latrine	City talkies road	56	80
					Chowrastha road	81	141
8	Adinarayana Temple road	Bhangi kunta Nala	City talkies road	Adinarayana Temple	City talkies main road	1	29
					Adinarayana temple lane	30	70
9	Dineshayya Bandary road	Adinarayana Temple road	City talkies road	Adinarayana Temple	Yaseen Khan street	71	116
					Veershiva Boarding lane	117	136
10	Road to Patel road	Gandinni Channappa house	City talkies road	Lane by the side of Bombay Oil Depot	Bhangi kunta	1	39
					Pinjar wadi	40	102
					City talkies chowk	103	138
11	Dalalwadi road	Adinarayana Temple road	Road by the side of Bombay Oil Depot	Maharastra Bank	Corporation Bank road	1	30
					Sharoof Bazar road	31	76
					Laxmi Venkateshwar Temple lane	77	88
					Maharastra Bank road	89	112
12	Dalalwadi road	Adinarayana Temple road	Road Adinarayana temple to Maharastra Bank	Kirana bazar road	Pinjar wadi lane	1	19
					Neelkanth temple lane	20	28
					Ravindranath Type Institute lane	29	41
					Shankar Bowli	42	75
					Maharastra Bank road	76	110

STATEMENT VI : DESCRIPTION OF BOUNDARIES AND DETAILS OF AREAS INCLUDED IN CENSUS ENUMERATION BLOCKS IN THE URBAN AREAS OF THE DISTRICT

E.B. No.	Boundaries of Census Enumeration Blocks EAST	WEST	NORTH	SOUTH	Buildings covered under the Enumeration Blocks Name or No. of Street/Road/ Lane/Cross Road/Etc.,	Building No. From	To
1	2	3	4	5	6	7	8
City : Raichur (M) (Contd.)						**Taluk : Raichur**	
			WARD NO - 11 (Concld.)				
13	Patel road & lane	Dalalwadi Road	Road Kalalwadi to Patel road	Lane to City Talkies road	City Talkies road	1	18
					Netaji road and street	19	42
					Khomi Madrasa lane	43	87
14	Patel road lane	City talkies lane	Sarkhil Masjid road	Hanuman Temple lane	Sarkhil Masjid road	1	65
					Hanuman Temple lane	66	111
					Shankar Lingeshwar lane	112	138
15	Madina Hotel circle	Patel road	Sangameshwar Press	Shroff Bazar road	Patel roadd	1	38
					City talkies cross road	39	44
					Mysore cafe lane	45	62
					Shroff Bazar	63	80
					Netaji road and shroff Bazar	81	143
			WARD NO - 12				
1	C.C.Road to Gunj	Hyderabad road	Kalyan Mantap road	City talkies road	Hanuman gudi road	1	27
					Hyderabad road	28	68
					Rajendra gunj	69	140
2	Neerbhavi Kunta tank	C.C.Road to Gunj	Gunj Compound	City talkies road	Bassan bowli	141	152
					A.P.M.C.Road	153	214
					Gunj road	215	231
3	Cart track road	Gunj road	Gadwal road	Neerbhavikunta road	Huligamma gudi street	1	82
					Gunj road	83	99
					Cross road	100	130
4	Cart track road	Gunj road	Gadwal road	Neerbhavikunta tank	Talab lane	131	167
					Cart track road	168	265
5	Jalalpahad	Cart track	Gunj compound	Neerbhavi kunta tank	Gadwal road	266	309
					Ist cross Cart road	310	390
6	Jalalpahad	Gunj compound	Cart track	Neerbhavi kunta tank	IInd cross Cart road	391	474
					Jalalpahad road	475	510
					Gadwal road	511	534
7	A.P.M.C. Compound	Hyderabad road	Yermarus road circle	Kalyan Mantap	Hyderabad road	1	28
					Kalyan Mantap road	29	57
					Bassan bowli Gunj road	58	81
8	A.P.M.C. Compound	Hyderabad road	A.P.M.C.Office	50 Feet road behind Godown	Godown road	1	38
					Kutcha road Gunj	39	93
					A.P.M.C.Compound	94	118
9	A.P.M.C.Compound	A.P.M.C.Compound	50 Feet Godown road	A.P.M.C.Office	Rajendra Gunj	1	31
					Market Yard and Gunj	32	78
10	A.P.M.C.Compound	A.P.M.C.Compound	Watch man's Quarters of APMC	50' Godown road	A.P.M.C.Compound	1	35
					Thayanna Gudi lane	36	56
11	Hyderabad road	Hillock	Road behind Municipal Quarters	Gunj road	Police Quarters road and Chander Banda road	1	130
12	Chandra Banda road	Police Quarters road	L.B.S.Nagar road	Cross road Municipal Quarters	Chandra Banda road	131	204
13	Chandra Banda road	Police Quarters road	L.B.S.Nagar road	Chandra Banda road	Police Quarters	1	125
14	Fields	L.B.S.Nagar road	Chandra Banda road	Police Quarters	Huts area opposite to District Civil Hospital	126	310
15	Fields	Civil Hospital	Fields	Chandra Banda road	Huts behind Civil Hospital	311	403
					Chandra Banda road	404	492

STATEMENT VI : DESCRIPTION OF BOUNDARIES AND DETAILS OF AREAS INCLUDED IN CENSUS ENUMERATION BLOCKS IN THE URBAN AREAS OF THE DISTRICT

E.B. No.	Boundaries of Census Enumeration Blocks EAST	WEST	NORTH	SOUTH	Buildings covered under the Enumeration Blocks Name or No. of Street/Road/ Lane/Cross Road/Etc.,	Building No. From	To
1	2	3	4	5	6	7	8
City : Raichur (M) (Contd.)						**Taluk : Raichur**	
				WARD NO - 12			
16	Chandra Banda layout	P.H.E.Office	L.B.S.Nagar road	S.R.T.Quarter of Police	Children Park road	1	27
					Hanuman Temple lane	28	51
					Police Colony	58	98
					N.T.M.S.School road	99	119
17	L.B.S.Nagar road	Hyderabad road	Fields	L.B.S.Nagar road	Civil Hospital Quarters	1	93
					L.B.S.Nagar	94	145
18	Chandra Banda Layout	L.B.S.Nagar road	L.B.S.Nagar road	L.B.S.Nagar road	L.B.S.Nagar Colony	146	250
19	Chandra Banda Layout	L.B.S.Nagar road	Fields	L.B.S.Nagar	L.B.S.Nagar Colony	251	364
20	Hyderabad road	Sia Talab cross road	Fields	Hyderabad road	Shansshalam Darga and Head quarter	1	86
					Goshala road	87	114
					Huts behind M.G.Automobiles	115	190
21	Sia Talab cross road	Sia Talab cross road	Goshala road	Vardhman Hindi School road	Huts area and Hindi Vardhman School road	191	336
22	Kalyan Mantap road	Goshala road	Nala	Sia Talab cross road	Nala	1	16
					Sia Talab	17	53
					Madina Masjid Galli	54	80
23	M.G.Automobiles	Goshala road	Sia Talab cross road	Myadar wadi road	Myadarwadi road	81	180
24	Sia Talab	Goshala road	Model Rooms	Nala	Kutcha Gunj road	1	29
					Sia Talab lane	30	75
25	Model Rooms	Sia Talab	Nala	Chandrakant talkies road	Sia Talab area	76	152
26	Vardhman Hindi School	Sia Talab road	Sia Talab road	Road to Chandrakant talkies	Chandrakanth talkies road and Sia Talab	1	125
27	Sia Talab road	Vardhman Hindi School	Sia Talab Road	Drainage	Hindi Vardhaman School road and Sia Talab	126	240
28	M.G.Automobiles road	Vardhman School	Sia Talab road	Road to Chandrakant	Tata Work Shop road	241	261
					Kala Talab road	262	373
29	Hyderabad road	M.G.Automobiles road	Vardhman Hindi School	Myadar wadi road	Hyderabad road	1	40
					Myadar wadi road	41	95
30	Myadar wadi road	Vardhman Hindi School	Sia Talab lane	Gunj road	Nala lane	96	156
31	Hyderabad road	M.G.Automobiles	Myadar wadi road	Sia Talab road	Sia Talab lane	1	29
					Sia Talab Kutcha road	30	65
32	Main road	M.G.Automobiles	Link road	Myadar wadi road	Sia Talab and Chandrakant talkies road	66	142
33	Lingsugur road	Goshala road	Oil Factory	P.W.D.Office road	State Bank of India road	1	43
					Chandramouleshwar Temple road	44	92
					Lingsugur road	93	134
					P.W.D.Quarters	135	159
34	Sia Talab cross road	Gunj Main road	Sia Talab road	Vardhman Cotton Factory	Myadar wadi	1	61
					Sia Talab way	62	90
35	Sia Talab road	Sia Talab cross road	Factory road	Myadar wadi road	Ragunath Factory road	91	133
					Vardhman Cotton Press road	134	160

STATEMENT VI : DESCRIPTION OF BOUNDARIES AND DETAILS OF AREAS INCLUDED IN CENSUS ENUMERATION BLOCKS IN THE URBAN AREAS OF THE DISTRICT

E.B. No.	Boundaries of Census Enumeration Blocks EAST	WEST	NORTH	SOUTH	Buildings covered under the Enumeration Blocks Name or No. of Street/Road/ Lane/Cross Road/Etc.,	Building No. From	To
1	2	3	4	5	6	7	8
City : Raichur (M) (Concld.)						**Taluk : Raichur**	
			WARD NO - 12 (Concld.)				
36	Goshala road and P.W.D.Office	Gunj road	Fields	Lingsugur road	Lingsugur road Sathkacheri road Sathkacheri Ambaji Rice Mill road	1 32 103 144	31 102 143 165
37	Gunj road	Railway track	Arabwadi road	Gunj road	Tank and Darga Street	166	263
38	Arab Mohalla Iddgah	Railway track	Manchalapur road	Lingsugur road	Arabwadi Masjid road Arabwadi Manchalapur road	1 40	39 130
39	Arab Mohalla Road	Iddgah road	Manchalapur road	Lingsugur road	Padela Oil Mill and Railway line	131	264
Town : Sindhnur (M)						**Taluk : Sindhnur**	
			WARD NO - 1				
1	Raichur-Gangawati road	Kasabwadi	Nala	Main Bazar	R.C.Road & Main Bazar road	1	185
2	Road from Nala to Patelwadi lane	Kasabwadi	Nala	Lane to Patelwadi	Northern side of Patelwadi lane	186	208
3	Road leading to Halla	Gowdara oni	Darga and well	Chavadi Hanuman Temple	Eastern side of Gowdara oni	1	124
4	Road from Darga to Chavadi Hanuman Temple	Iswar Temple road	Municipal road at Darga	Main bazar	Main bazar road and eastern side of Ishwar Temple	1	147
5	Kasabwadi	Road to Badibase	Kandinath & Katibase	Main road	Attarwadi and Gowdar oni road	1	145
6	Kalmata road and part of road leading to Halla	Rama Temple road	Badibasem wada	Main road	Brahmin's oni, Tahsil Office road and Kalmata road	146	187
7	Ramaiah's Bailu (Vacant space)	Road to Ram Mandir	Police Gowdar oni	Main road	Attarwadi and Police Gowdar oni	1	71
			WARD NO - 2				
8	Road to Ram Mandir	Badi base	Uppar oni	Main bazar	Brahmin's oni and Ram Mandir road	1	95
9	Lane connecting Ram Mandir and Jain Mandir	Devamma Temple Kuchha road	Devamma Temple road	Main Bazar	Brahmin Street and Devamma Temple road	1	134
10	Lane connecting Ram Mandir road and Jain Mandir	Devamma Temple road	Ram Mandir and Aswathanarayan Temple	Road from Devamma Temple and Metigowda oni	Devamma Temple road, Ram Mandir road	134	199
11	Durgamma Temple and office oni (road)	Sitaram Saw Mill road	Way to Badibase	Main road	Badibase and Office oni	1	130
12	Office oni road	Road to Nala	Way to Badibase	Badi base	Kacherigalli	131	210
13	Brahmin road	Road to Nala	Nala	Kacherigalli	Kacherigalli (NS)	1	66
			WARD NO - 3				
14	Bawle Nawaz Darga	Upparwadi	Approach road to Upparwadi	Lane to Ram Mandir	Ram Mandir road, Upparwadi Darga road	1	127
15	Bawle Nawaz Darga	Venkataramana Temple	Approach road to Upparwadi	Bazar road	Khandi Mutt oni	128	142/3
16	Venkataramana Temple road	Road leading to Bazar	Metegowda's Garden	Brahmin Street	Venkataramana Temple road, Guru-siddappa Mutt road	1	109

STATEMENT VI : DESCRIPTION OF BOUNDARIES AND DETAILS OF AREAS INCLUDED IN CENSUS ENUMERATION BLOCKS IN THE URBAN AREAS OF THE DISTRICT

E.B. No.	Boundaries of Census Enumeration Blocks EAST	WEST	NORTH	SOUTH	Buildings covered under the Enumeration Blocks Name or No. of Street/Road/ Lane/Cross Road/Etc.,	Building No. From	To
1	2	3	4	5	6	7	8
Town : Sindhnur (M) (Contd.)						**Taluk : Sindhnur**	
			WARD NO - 4				
17	R.G.Road	Municipal road	Main Bazar	Way to R.G.Road	Badi base road, R.G.Road and its cross roads	1	125
18	R.G.Road	Metal road	Kati base	Road leading to R.G.Road	Main Bazar road	1	149
19	R.G.Road	Metal road	Kati base	Road by the side of Govt. College	College road (ES)	150	238
20	Road by the side of Masjid	Kati base	Main Bazar road	Road to Kati base	Southern side of Bazar road	1	143
21	Kati base	Metal road	Main Bazar	Kati base	Southern side of Sri Veera-bhadreshwar Temple and Bazar road	1	156
			WARD NO - 5				
22	Metal road	Dhanagarwadi road	Main Bazar	Municipal lane near Godowns	Dhanagarwadi southern side of Main Bazar	1	112
23	Dhanagarwadi	Dhanagarwadi	Dhanagarwadi	Street near Latrines	Dhanagarwadi south side road to Bus stand	113	226
24	Raichur-Sindhnur road	Bus Stand road	Road to Bus Stand near godowns	Kushtagi road	Bus Stand road, Raichur road and Kushtagi road	227	338
25	Kutcha road from Old Bazar road to Bus Stand road	Road by the side of Veerabhadra Temple	Old Bazar road	Road to Bus Stand	Southern side of Old Bazar road	1	136
26	Cart road	Dhanagarwadi	Rice Mill road	Road to Bus Stand	Main Bazar road cart road and Darga road	1	102
27	Heggapur oni	Cart road	Rice Mill road	Main Bazar road	Darga road and Heggapur road	103	186
28	Road to Bus Stand	Revaiah Swamy house road	Kushtagi road	Way to Bus Stand	Southern side of Megharaj Shet Mill road	1	169
29	Field	S.B.Talkies road	S.B.Talkies road	Bus Stand road	Eastern side of S.B.Talkies road and Southern side of Bus Stand road	170	318
			WARD NO - 6				
30	Way to Halla	Raichur-Bangalore road	Nala and way to Fort	P & T Office road	Eranna Temple area and opposite to Cotton Ginning Factory	1	109
31	Open area	R.G.Road	Nala	Old Market area	P & T Office road, Municipal Office road and eastern side of Cotton Ginning Factory road	110	334
32	Way to Halla	R.G.Road	Road in front of Vegetable Market	Sukalpet road	Market area, R.G.Road, Masjid road and Sukalpeth road	1	197
33	Veterinary Hospital and Amarapur road	R.G.Road	Sukalpeth road	Road by the side of Tahsil Office	Raichur-Gangavati road, Sukalpeth road and R.G.M.E.S. area	198	486
34	Amarapur road	R.G.Road	P.W.D.Quarters	Patta lands	Western side of Amarapur road	1	114
35	Amarapur road	R.G.Road	Municipal Plots Colony	Patta lands	Western side of Amarapur road	115	200
36	Municipal Plots road	Road by the side of Amarapur	Kushtagi road	Patta lands	Kushtagi road, Gangavati road and Hatti road	1	153
37	Municipal plots	Canal	Kushtagi road	Patta lands	Housing Board Quarters and Hatti road	154	251

STATEMENT VI : DESCRIPTION OF BOUNDARIES AND DETAILS OF AREAS INCLUDED IN CENSUS ENUMERATION BLOCKS IN THE URBAN AREAS OF THE DISTRICT

E.B. No.	Boundaries of Census Enumeration Blocks				Buildings covered under the Enumeration Blocks		
	EAST	WEST	NORTH	SOUTH	Name or No. of Street/Road/ Lane/Cross Road/Etc.,	Building No. From	To
1	2	3	4	5	6	7	8
Town : Sindhnur (M) (Concld.)						**Taluk : Sindhnur**	
			WARD NO - 6 (Concld.)				
38	Neem tree and Guru Mutt	APMC & Ginning Factory	Patta lands and halla	Sukalpeth road	Sukalpeth (NS)	1	172
39	Patta land	Rudra gowda Memorial school	Patta land and Sukalpeth road	Amarapur road and Patta lands	Shandy Maidan area and NS of Hallada road	173	356
40	Sukalpeth Shambulingeswara Temple	Harijana wadi	Harijana wadi	Udbal-Sindhnur road	Anjaneya Temple Street and Shambulingeswara Temple Street	1	132
41	Sukalpeth Hanumana Temple	Bollalla's oni	Nala	Gomarsi road	Northern side of Gomarsi road	1	108
42	Sukalpeth cross road	Hanuman temple road	Nala	Road to Gomarsi Area	Sukalpeth	109	193
43	Sukalpeth cross road	Road from Ishwara temple Street to Primary school	Nala	Patta lands	Eastern side of Ishwara temple-Primary school road	1	84
44	Nala	Sukalpeth cross road	Nala	Udbal road	Houses in between Halla and Udbal road	85	185
Town : Yelbarga (M)						**Taluk : Yelbarga**	
			DIVISION NO - I				
1	Agricultural lands of Amarappa Kuri and others	Hosalli road	Agricultural lands of Adhikari & others	Old Market road which leads to Bandi	Northern side of Old Market road	1	181
2	Kaji's Agricutlural land Sy.No.293	Kandar oni leading to Old Bazar road	Old Bazar lane	Selladaver Street leads to Barker oni	Western side of Kaji's Agricultural lands	1	99
3	Kaji's agricultural lands Sy.No.293	Khander oni leads to Bandi road	Selladaver oni	Yelbarga bandi road	Western side of Kaji's agricultural land Sy.No.293 to Khander and Selladaver oni	100	220
4	Uppar oni	Yelbarga-Koppal road	Old Market road	Kuruba's oni	Eastern side of Yelbarga road	1	95
			DIVISION NO - II				
5	Maniyar oni and Khander oni	Katagar oni	Old Market lane	Kurubar oni	Uppar oni, Maniyar oni and Khandar oni	96	187
6	Lamani tanda oni	Yelbarga-Koppal road	Kurubar oni	Pinjar & Kurubar oni	Kurubar oni	1	101
7	Agricultural lands	Koppal-Yelbarga roads	Pinjar and Kurubar oni	Raghavendraswami Mutt and Srinivas Rao's fields Sy.No.416 & 419 & 423	Eastern side of Koppal-Yelbarga road	102	259
8	Koppal-Yelbarga road	Ghanjer oni and Uppar oni	Old Market road	Sankanoor road	Western side of Koppal-Yelbarga road	1	179
			DIVISION NO - III				
9	Purohither oni	Hiremath lane which leads to Hosahalli road	Old Market road	Benakaledavar oni and Goudar oni	Eastern side of Hiremath lane	180	295
10	Hosahalli road	Agricultural land Sy.No.734 and 735	Agricultural land Sy.No.749	Panduranga Temple road	Northern side of Panduranga Temple road	1	129
11	Commencing from Ganachar Street to Arakeri oni	Commencing from Deshapande lane and ends at Hallikeri oni	Panduranga Temple lane	Yelbarga-Sankanoor road	Belar oni, Hallikeri oni, Arakeri oni and Koppal oni	1	119

STATEMENT VI : DESCRIPTION OF BOUNDARIES AND DETAILS OF AREAS INCLUDED IN CENSUS ENUMERATION BLOCKS IN THE URBAN AREAS OF THE DISTRICT

E.B. No.	Boundaries of Census Enumeration Blocks				Buildings covered under the Enumeration Blocks		
	EAST	WEST	NORTH	SOUTH	Name or No. of Street/Road/ Lane/Cross Road/Etc.,	Building No. From	To
1	2	3	4	5	6	7	8
Town : Yelbarga (M) (Concld.)						**Taluk : Yelbarga**	
			DIVISION NO - III (Concld.)				
12	Uppar & Gindiyar oni	Commencing from Ganachar lane to Arakeri oni	Goudar oni	Yelbarga-Sankanoor road	Hire mutt road, Arakeri oni, Hadapadavar oni and Goudar oni	120	239
13	Deshpande lane leads to Sadarkan oni	Yelbarga - Hosalli road	Panduranga Temple road	Koppal-Sankanoor road	Banni Koppad oni, Gadarara oni, Hubballera oni and Panduranga Temple road	1	103
			DIVISION NO - IV				
14	Koppal-Yelbarga road	Mallanagouda's agricultural land	Sankanoor road	Gundappa Shetty's lands Sy.No.661, 659, 547 and Shakti Cinema Talkies	Mudhol road, Koppal road and Madar oni	104	211

* * * * * *

STATEMENT VII : LIST OF VILLAGES ACCORDING TO THE PROPORTION OF SCHEDULED CASTES AND SCHEDULED TRIBES TO THE TOTAL POPULATION BY RANGES

(Excludes villages with no Scheduled Castes/Scheduled Tribes Population)

Range of Scheduled Castes/ Scheduled Tribes Population (Percentages)	L.C. No.	Name of the village	L.C. No.	Name of the village	L.C. No.	Name of the village	L.C. No.	Name of the village
1	2	3	4	5	6	7	8	9
				TALUK : DEVADURGA				
				A - SCHEDULED CASTES				
0-5	7	Mydargol	18	Gopendeverhalli	47	Wagadambli	73	Gagal
	90	Piligund	97	Mallinaikandoddi	101	Chintalkunta	126	Jutmardi
	129	Shavantgal	132	Adkalgod	133	Bhumangund	134	Mallapur
	156	Mukanhal	168	Ooti	179	Naglapur	183	Hosur-Siddapur
6-10	8	Karkihalli	13	Kurkihalli	42	Karegud	43	Nilvanji
	44	Anjal	93	Honkatmalli	95	Kothdoddi	99	Chikkaldoddi
	116	Nagadinni	122	Malledevergud	130	Akalkumpi	131	Anwar
	137	Pandyani	148	Mednapur	155	Gajaldinni	160	Devatgal
	161	Galag	162	Chadkalgudda	163	Madarkal	180	Bhogiramangund
	185	Bunkaldoddi						
11-15	1	Devadurga (Rural)	2	Nagargund	3	Joladhadgi	6	Konchapli
	9	Paratpur	10	Hunur	16	Salkyapur	19	Nagarhal
	21	Masarkal	48	Huvinhadgi	51	Maseedpur	55	Ramdurg
	63	Kakargal	66	Haddinhal	67	Ingaladhal	76	Hireraikumpi
	82	Honnatagi	87	Hanchinhal	89	Arkera	94	Hemnur
	100	Teggihal	108	Haljadaldinni	110	Buddinni	111	Govindpalli
	118	Yermarus	124	Nagoli	139	Jalhalli	147	Jambaldinni
	150	Khardigud	152	Navalgud	154	Mandalgud	157	Mundargi
	159	Katmalli	169	Sunnadkal	170	Huligud	181	Somanmardi
16-20	12	Kopper	20	Guntarhal	26	Ramanhal	30	Kardigudda
	49	Gabbur	64	Sunkeshwarhal	65	Amrapur	69	Hirebudur
	74	Gugal	77	Madarkal	91	Malkamdinni	109	Jaradbandi
	113	Jagatkal	115	Tippaldinni	117	Heggaddinni	123	Agrahar
	141	Lingadhalli	145	Bagur	165	Mudalgund	167	Wandli
	172	Kakkaldoddi	178	Gandhal	186	Veergot		
21-30	5	Benkal	11	Arshangi	14	Yatgal	17	Chickbudur
	22	Chickhonkuni	23	Yermasal	27	Hemanhal	29	Kamdhal
	35	Kotigud	36	Mansagal	45	Anchesugur	46	Gopalpur
	52	Neelgal	53	Ganekal	54	Maladkal	56	Khardigud
	68	Budinhal	70	Masihal	75	Chickraikumpi	78	Apprahal
	79	Baswantpur	80	Hemnal	81	Bommanhal	83	Khanapur
	84	Hirekudalgi	88	Shavantgera	102	Mustoor	104	Jinnapur
	106	Hungunbad	107	Shivangi	119	Markamdinni	120	Jagirjadaldinni
	135	Mailapur	136	Benderganekal	143	Mudgot	146	Herundi
	151	Amrapur	158	Ganajali	166	Palkanmardi	182	Bommanhalli
	187	Chinchodi						
31+	4	Dondambli	15	Herur	24	Jerbandi	25	Sugarhal
	28	Gundgurthi	31	Devergud	32	Sasvigera	34	Miyapur
	37	Kelginirabgera	40	Samudra	41	Venglapur	62	Aldharti
	71	Matpalli	72	Itagi	86	Kolur	92	Kardona
	98	Yeldoddi	103	Shakapur	105	Gejjibhavi	121	Rekalmardi
	125	Bandegud	127	Kyadigera	128	Alkod	153	Suladgud
	171	Mykaldoddi	173	Kamaldinni	174	Parapur		
				B - SCHEDULED TRIBES				
0-5	4	Dondambli	20	Gunjarhal	24	Jerbandi	36	Mansagal
	48	Huvinhadgi	49	Gabbur	72	Itagi	92	Kardona
	125	Bandegud	141	Lingadhalli	148	Mednapur	186	Veergot
6-15	9	Paratpur	13	Kurkihalli	51	Maseedpur	52	Neelgal
	53	Ganekal	70	Masihal	74	Gugal	98	Yeldoddi
	103	Shakapur	128	Alkod	159	Katmalli	166	Palkanmardi
	167	Wandli	171	Mykaldoddi	173	Kamaldinni	178	Gandhal
	183	Hosur-Siddapur	187	Chinchodi				

* Scheduled Tribe figure would appear to include high returns relating to certain communities with nomenclatures similar to those included in the list of Scheduled Tribes consequent on the removal of area restrictions.

STATEMENT VII : LIST OF VILLAGES ACCORDING TO THE PROPORTION OF SCHEDULED CASTES AND SCHEDULED TRIBES TO THE TOTAL POPULATION BY RANGES

(Excludes villages with no Scheduled Castes/Scheduled Tribes Population)

Range of Scheduled Castes/ Scheduled Tribes Population (Percentages)	L.C. No.	Name of the village	L.C. No.	Name of the village	L.C. No.	Name of the village	L.C. No.	Name of the village
1	2	3	4	5	6	7	8	9
				TALUK : DEVADURGA (Concld.)				
				B - SCHEDULED TRIBES (Concld.)				
16-25	2	Nagargund	16	Salkyapur	17	Chickbudur	27	Hemanhal
	28	Gundgurthi	100	Teggihal	102	Mustoor	117	Heggaddinni
	122	Malledevergud	124	Nagoli	139	Jalhalli	153	Suladgud
	163	Madarkal	172	Kakkaldoddi				
26-35	1	Devadurga (Rural)	29	Kamdhal	31	Devergud	37	Kelginirabgera
	47	Wagadambli	76	Hireraikumpi	89	Arkera	94	Hemnur
	105	Gejjibhavi	108	Haljadaldinni	115	Tippaldinni	116	Nagadinni
	121	Rekalmardi	147	Jambaldinni	154	Mandalgud	158	Ganajali
	164	Devergud	185	Bunkaldoddi	188	Yergudda		
36-50	6	Konchapli	18	Gopendeverhalli	19	Nagarhal	25	Sugarhal
	34	Miyapur	40	Samudra	93	Hunkatmalli	95	Kothdoddi
	106	Hungunbad	120	Jagir Jadaldinni	127	Kyadigera	130	Akalkumpi
	131	Anwar	136	Benderganekal	137	Pandyan	157	Mundargi
	161	Galag						
51+	7	Mydargol	8	Karkihalli	30	Kardigudda	44	Anjal
	75	Chickraikumpi	90	Piligund	91	Malkamdinni	97	Mallinaikandoddi
	99	Chikkaldoddi	101	Chintalkunta	109	Jaradbandi	110	Buddinni
	119	Markamdinni	126	Jutmardi	132	Adkalgud	133	Bhumangund
	134	Mallapur	135	Mailapur	138	Kachapur	152	Navalgud
	160	Devatgal	165	Mudalgund	168	Ooti	169	Sunnadkal
	170	Huligud	174	Parapur	176	Mudvaigaddi	177	Horahatti
	179	Naglapur	180	Bhogiramangund	181	Somanmardi	182	Bommanhalli
	184	Bassapur						
				TALUK : GANGAWATI				
				A - SCHEDULED CASTES				
0-5	17	Hanmanhalli	46	Banderhal	49	Kyad (Khurd)	51	Malligwad
	56	Benkanhal	59	Bankapur	63	Obalbanda	65	Jalihuda
	70	Naglapur	71	Hulihyder	72	Hosgudda	74	Guddadur
	80	Somsagar	86	Devlapur	88	Gouripur	90	Layadhunsi
	92	Adapur	96	Dankankal (Khurd)	101	Akal Kumpi	103	Mallapur
	104	Kardona	106	Bunhatti	108	Uddihal	110	Sankanhal
	123	Gudur	128	Kottankal	134	Shalignoor	148	Achlapur
6-10	8	Singangund	29	Wadderhatti	31	Benkal (Kalan)	34	Mukkumpa
	35	Yemmigudda	36	Agoli	43	Battarnarsapur	47	Kanakgiri
	48	Neerloti	50	Kyad (Kalan)	54	Katapurkhalsa	58	Sulekal
	62	Medinal (Khurd)	64	Ramdurg	76	Hanmanhal	77	Kanakapur
	78	Bailakampur	79	Basrihal	84	Hulsanhatti	99	Wadki
	105	Yattinhatti	107	Eachanhal	111	Karatgi	115	Yerdona
	120	Tondihal	124	Mylapur	130	Jlenoor	135	Jamapur
	143	Acharnarsapur	145	Hebbal	151	Betteerhanchnal	154	Kesakkihanchnal
	158	Hosekera						
11-15	12	Anegundi	13	Basavndurg	26	Dasanhal	30	Basapattana
	33	Lingadhalli	37	Hampasdurg	38	Vithlapur	40	Malkanmardi
	41	Kesarhatti	55	Kalkera	61	Medinal (Kalan)	73	Godinal
	75	Sirwar	87	Wadderkal (Khurd)	95	Dankankal (Kalan)	102	Katapur (Umli)
	118	Hulkihal	126	Pannapur	132	Kakkargol	133	Nandihalli
	137	Mustur	142	Marli	153	Herur	157	Hanwal
16-20	16	Anjanhalli	19	Tirmalapur	25	Venkatagiri	27	Arhal
	42	Arlehalli	44	Udamkal	45	Gaddi	57	Thippanhal
	67	Muslapur	81	Kannermadu	82	Parapur	112	Budugumpa

STATEMENT VII : LIST OF VILLAGES ACCORDING TO THE PROPORTION OF SCHEDULED CASTES AND SCHEDULED TRIBES TO THE TOTAL POPULATION BY RANGES

(Excludes villages with no Scheduled Castes/Scheduled Tribes Population)

Range of Scheduled Castes/ Scheduled Tribes Population (Percentages)	L.C. No.	Name of the village	L.C. No.	Name of the village	L.C. No.	Name of the village	L.C. No.	Name of the village
1	2	3	4	5	6	7	8	9
				TALUK : GANGAWATI (Concld.)				
				A - SCHEDULED CASTES (Concld.)				
16-20 (Concld.)	116	Marlanahalli	117	Juratgi	121	Chellur	122	Somanhal
	125	Bevinhal	127	Siddapur	139	Singanhal	140	Gundur
	146	Ayodhya	150	Jangamarkalgudi	152	Gonal		
21-30	2	Hosalli	4	Nagarhalli	5	Vipra	11	Ramdurg
	15	Rampur	24	Mallapur	32	Benkal (Khurd)	69	Rampur
	91	Nowli	97	Jeeralkalgudi	119	Hagedal	129	Eliganoor
	131	Bennur	138	Bargur	141	Krishnapur	144	Sriramnagar
	147	Jantkal (Khurd)	149	Danapur	155	Guldal	156	Markumbi
31+	7	Sangapur	10	Krishnapur	14	Chickrampur	18	Virpapur gaddi
	20	Sanapur	21	Rangapur	66	Bomsagar	83	Ingaldal
	85	Advibhavi	94	Chirchangudda	98	Jeeral	136	Kuntoji
				B - SCHEDULED TRIBES				
0-5	2	Hosalli	7	Sangapur	8	Singangund	16	Anjanhalli
	17	Hanmanhalli	29	Wadderhatti	36	Agoli	42	Arlihalli
	47	Kanakgiri	56	Benkanhal	58	Sulekal	65	Jalihuda
	75	Sirwar	83	Ingaldal	84	Hulsanhatti	97	Jeeralkalgudi
	103	Mallapur	108	Uddihal	116	Marlanhalli	127	Siddapur
	135	Jamapur	136	Kuntoji	137	Mustur	138	Bargur
	140	Gundur	142	Marli	144	Sriramnagar	145	Hebbal
	146	Ayodhya	147	Jantkal (Khurd)	150	Jangamarkalgudi	155	Guldal
	156	Markumbi						
6-15	3	Jantkal (Kalan)	12	Anegundi	14	Chickrampur	20	Sanapur
	21	Rangapur	25	Venkatagiri	26	Dasanhal	27	Arhal
	30	Basapattana	31	Benkal (Kalan)	41	Kesarhatti	43	Battarnarsapur
	46	Banderhal	48	Neerloti	55	Kalkera	57	Thippanhal
	63	Obalbanda	67	Muslapur	70	Naglapur	81	Kannermadu
	85	Advibhavi	86	Devlapur	88	Gouripur	91	Nowli
	92	Adapur	111	Karatgi	118	Hulkihal	119	Hagedal
	120	Tondihal	121	Chellur	122	Somanhal	123	Gudur
	126	Pannapur	131	Bennur	153	Herur	157	Hanwal
	158	Hosekera						
16-25	13	Basavandurg	24	Mallapur	32	Benkal (Khurd)	37	Hampasdurg
	64	Ramdurg	71	Hulihyder	74	Guddadur	76	Hanmanhal
	95	Dankankal (Kalan)	98	Jeeral	104	Kardona	105	Yettinhatti
	115	Yerdona	117	Juratgi	124	Mylapur	125	Bevinhal
	139	Singanhal						
26-35	15	Rampur	34	Mukkumpa	49	Kyad (Khurd)	62	Medinal (Khurd)
	69	Rampur	94	Chirchangudda	101	Akal kumpi	107	Eachanhal
	114	Halsamudra	132	Kakkargol	143	Acharnarsapur	149	Danapur
	154	Kesakkihanchnal						
36-50	33	Lingadhalli	35	Yemmigudda	54	Katapur Khalsa	72	Hosgudda
	73	Godinal	80	Somsagar	96	Dankankal (Khurd)	106	Eunhatti
	110	Sankanhal	130	Ulenoor	133	Nandihalli		
51+	6	Virpapur	50	Kyad (Kalan)	51	Malligwad	61	Medinal (Kalan)
	79	Basrihal	82	Parapur	89	Varankhed	90	Layadhunsi
	93	Bhairapur	99	Wadki	100	Hatti	109	Kyarihal

STATEMENT VII : LIST OF VILLAGES ACCORDING TOTHEPROPORTION OF SCHEDULED CASTES AND SCHEDULED TRIBES TO THE TOTAL POPULATION BY RANGES

(Excludes villages with no Scheduled Castes/Scheduled Tribes Population)

Range of Scheduled Castes/ Scheduled Tribes Population (Percentages)	L.C. No.	Name of the village	L.C. No.	Name of the village	L.C. No.	Name of the village	L.C. No.	Name of the village
1	2	3	4	5	6	7	8	9
TALUK : KOPPAL								
A - SCHEDULED CASTES								
0-5	11	Gunhalli	14	Kolur	49	Wadderhatti	57	Achartimmapur
	58	Challari	60	Chikbommanhal	61	Uplapur	62	Ganganhal
	69	Wanballary	82	Dhangaldoddi	86	Sangapur	87	Lebgera
	90	Abbigera	97	Kerihalli	118	Hatti	119	Belgatti
	126	Hanwal	129	Katrahalli	145	Moranhalli		
6-10	2	Huvinhal	3	Bahaddur banda	4	Hoshalli	6	Hyati
	7	Gondbal	9	Muddaballi	12	Horthatanhal	13	Mangalapur
	15	Dadegal	27	Kutganhalli	34	Shahapur	36	Hireboganhal
	42	Irkalgada	45	Budsettinhal	46	Kinhal	52	Kodadhal
	56	Chiksulikeri	59	Hirebommanhal	64	Hasgal	70	Kukanpalli
	72	Jabbalgudda	80	Budugumpa	84	Tawergera	95	Bevinhalli
	117	Raghunathanhalli	125	Handral	127	Wadganhal	128	Halgera
	130	Chiksindogi	143	Tigari	147	Nilogipura	148	Keslapur
11-15	8	Budihal	21	Hatti	22	Chilwadagi	23	Tankankal
	24	Ojanhalli	25	Kidadhal	26	Hanmanhalli	30	Gabbur
	33	Lingadahalli	35	Allanagar	39	Lachankera	41	Halwarti
	53	Chilkmukki	65	Arsinkera	71	Indargi	79	Bilebhavi
	81	Amarapur	85	Bhimanur	88	Kumnur	92	Hitnal
	96	Guldhalli	112	Holimudlapur	115	Alwandi	120	Ghatreddihal
	123	Kawaloor	131	Hiresindogi	133	Mainahalli	139	Neeralgi
	140	Mattur	142	Betgera	144	Bochanhalli	149	Halwagali
16-20	1	Koppal (Rural)	16	Yettinhatti	28	Basapur	38	Karkihalli
	47	Mudlapur	48	Hanmanhatti	50	Chamalapur	63	Hosur
	99	Shivapur	102	Basapur	113	Munirabad (Rural)	114	Hoshalli
	136	Dombarhalli	137	Belur	138	Katarkigudlanur	141	Hunkunti Akkapur
21-30	10	Chukankal	17	Naregal	18	Madinur	29	Girigera
	37	Chikboganhal	43	Yelamgera	51	Gosaldoddi	74	Halekunta
	77	Nageshanhalli	94	Hirekhasankandi	98	Agalkera	107	Bandiharlapur
	109	Hulgi	110	Kampsagar	122	Murlapur	124	Gudigera
	134	Bikanhalli	135	Bisarhalli				
31+	5	Mellikeri	20	Kalkera	31	Kanakapur	40	Kunikera
	44	Tadkanakapur	55	Hiresulikeri	67	Jinnapur	76	Chandragiri
	83	Halhalli	91	Kenchandoni	104	Narayanpet	108	Mohammadnagar
	150	Hydernagar						
B - SCHEDULED TRIBES								
0-5	1	Koppal (Rural)	3	Bahaddurbanda	7	Gondbal	13	Mangalapur
	17	Naregal	27	Kutganhalli	29	Ginigera	30	Gabbur
	35	Allanagar	36	Hireboganhal	41	Halwarti	43	Yelamgera
	46	Kinhal	50	Chamalapur	52	Kodadhal	53	Chilkmukki
	62	Ganganhal	76	Chandragiri	80	Budugumpa	88	Kumnur
	95	Bevinhalli	102	Basapur	104	Narayanpet	107	Bandiharlapur
	109	Hulgi	110	Kampsagar	114	Hoshalli	115	Alwandi
	127	Wadganhal	128	Halgera	131	Hiresindogi		
6-15	2	Huvinhal	4	Hoshalli	8	Budihal	12	Horthatanhal
	22	Chilwadagi	23	Tankankal	31	Kanakapur	37	Chikboganhal
	38	Karkihalli	40	Kunikera	42	Irkalgada	67	Jinnapur
	69	Wanballary	71	Indargi	84	Tawergera	85	Bhimanur
	92	Hitnal	94	Hirekhasankandi	98	Agalkera	113	Munirabad (Rural)
	118	Hatti	119	Belgatti	120	Ghatreddihal	123	Kawaloor
	130	Chiksindogi	133	Mainahalli	135	Bisarhalli	136	Dombarhalli
	138	Katarki Gudlanur	142	Betgera				

STATEMENT VII : LIST OF VILLAGES ACCORDING TOTHEPROPORTION OF SCHEDULED CASTES AND SCHEDULED TRIBES TO THE TOTAL POPULATION BY RANGES

(Excludes villages with no Scheduled Castes/Scheduled Tribes Population)

Range of Scheduled Castes/ Scheduled Tribes Population (Percentages)	L.C. No.	Name of the village	L.C. No.	Name of the village	L.C. No.	Name of the village	L.C. No.	Name of the village
1	2	3	4	5	6	7	8	9
				TALUK : KOPPAL (Concld.)				
				B - SCHEDULED TRIBES (Concld.)				
16-25	25	Kidadhal	39	Lachankera	58	Challari	70	Kukanpalli
	99	Shivapur	122	Murlapur	141	Hunkuntiakkapur		
26-35	139	Neeralgi	140	Mattur				
36-50	11	Gunhalli	26	Hanmanhalli	72	Jabbalgudda	79	Bilebhavi
	106	Attivatti	112	Holimudlapur	125	Handral	126	Hanwal
	134	Bikanhalli	137	Belur	145	Moranhalli	148	Keslapur
				TALUK : KUSHTAGI				
				A - SCHEDULED CASTES				
0-5	3	Nerebenchi	6	Byalihal	7	Gorvarbenchamatti	15	Hesrur
	16	Kalkeri	20	Dotihal	27	Megur	29	Kudloor
	33	Basapur (M)	35	Gonhal (K)	38	Rampur (Jagir)	45	Ganganhal
	47	Nagarhal	62	Zhoolkunti	63	Garjanhal	66	Narinhal
	73	Mettinhal	74	Hire-Temminhal	84	Bachinhal	87	Hanmanhal
	88	Pattalchinti	94	Mastinkurbanhal	95	Bilekal	96	Basapur
	97	Bommanhal	99	Wakkandurga	101	Nilogal	102	Mittalkod
	103	Tuggaldona	104	Shadalgera	106	Guddadadevalapur	108	Paramanhatti
	112	Yerigeri	115	Mugnoor	116	Kumblavati	117	Gorabihal
	121	Hire-Gonnagar	124	Gadchinti	127	Gudadur (Jagir)	128	Mastkatti
	131	Chandragiri	140	Yerigonhal	148	Mannerhal	151	Hanamageri
	158	Talugeri	160	Chick-Nandihal	164	Kankoppa	167	Parasapur
	169	Kalalbandi	174	Hosalli				
6-10	4	Shakapur	9	Vanageri	10	Tekkalki	19	Kesoor
	23	Ryawanki	24	Jalihal	25	Sirguppa	26	Balutagi
	30	Mudenoor	37	Gudadur (M)	40	Nawalhalli	42	Neerloti
	44	Hire Mannapur	46	Gumgeri	48	Kandakur	49	Tengunti
	50	Tawargera	51	Nandpur	52	Idlapur	53	Jumlapur
	55	Sasvihal	57	Mudalgundi	58	Kidadur	61	Hagaldhal
	79	Hongaddi	82	Gudadhanamsagar	91	Kadival	92	Rangapur
	98	Rampur	107	Konapur	114	Yelbunchi	119	Badimnhal
	120	Tumrikoppa	132	Beelagi	133	Kabbargi	134	Katapur
	142	Antarthana	144	Bandargal	150	Develapur	152	Miyapur
	157	Topalkatti	159	Kordakera	161	Yelburthi	162	Hire-Bannigol
	171	Zhoolkatti	172	Madikera	173	Zhunjalkoppa		
11-15	2	Kurbanhal	8	Nidsegi	21	Gotagi	36	Madapur
	39	Hanchinal	41	Rampur (M)	56	Advibhavi	68	Vithalapur
	69	Kanhal	71	Sanganhal	75	Hadagli	77	Lingadhalli
	80	Siddapur	85	Hire-Mukartihal	86	Manedhal	90	Malgitti
	93	Kodatgera	111	Madnhal	113	Benkanhal	118	Timmanhatti
	122	Chick-Gonnagar	129	Hanamsagar	137	Kalgonhal	141	Huchnoor
	146	Hulgera	147	Sebankatti	153	Kyadiguppa	155	Kadekoppa
	163	Hire-Nandihal	165	Donnegudda	166	Bisnhal	170	Chalgera
	175	Malkapur	176	Hulsegeri				
16-20	11	Bichkal	59	Kalmalli	60	Myadardokki	70	Pura
	76	Virupapur	110	Gudadurkal	125	Habalkatti	139	Kadoor
	177	Advibhavi						
21-30	32	Teggihal	64	Kilarhatti	83	Huliyapur	149	Mudhotagi
31+	5	Madalgatti	13	Kawalboodur	17	Nadavalkop	18	Tonsihal
	109	Venkatapur	130	Mavinitagi	154	Mensageri		

STATEMENT VII : LIST OF VILLAGES ACCORDING TOTHEPROPORTION OF SCHEDULED CASTES AND SCHEDULED TRIBES TO THE TOTAL POPULATION BY RANGES

(Excludes villages with no Scheduled Castes/Scheduled Tribes Population)

Range of Scheduled Castes/ Scheduled Tribes Population (Percentages)	L.C. No.	Name of the village	L.C. No.	Name of the village	L.C. No.	Name of the village	L.C. No.	Name of the village
1	2	3	4	5	6	7	8	9
TALUK : KUSHTAGI								
B - SCHEDULED TRIBES								
0-5	2	Kurbanhal	3	Nerebenchi	4	Shakapur	6	Byalihal
	8	Nidsesi	9	Vanageri	10	Takkalki	19	Kesoor
	20	Dotihal	24	Jalihal	25	Sirguppa	26	Balutagi
	30	Mudenoor	37	Gudadur (M)	40	Nawalhalli	51	Nandapur
	64	Kilarhatti	67	Umli Rampur	68	Vithalapur	71	Sanganhal
	96	Malgitti	103	Tuggaldona	113	Benkanhal	114	Yelbunchi
	115	Mugnoor	127	Gudadur (Jagir)	134	Katapur	141	Huchnoor
	152	Miyapur	162	Hire-Bannigol	169	Kalakbandi		
6-15	11	Bichkal	18	Tonsihal	35	Gonhal (K)	39	Hanchinal
	48	Kandakur	50	Tawargera	55	Sasvihal	63	Garjanhal
	84	Bachinhal	88	Pattalchinti	91	Kadival	104	Shadalgera
	109	Venkatapur	112	Yerigeri	116	Kumblavati	129	Hanamsagar
	130	Mavinitagi	158	Talugeri	165	Donnegudda	170	Chalgera
16-25	32	Teggihal	42	Neerloti	44	Hire Mannapur	53	Jumlapur
	56	Advibhavi	77	Lingadhalli	78	Hommihal	80	Siddapur
	86	Manedhal	87	Hanmanhal	92	Rangapur	95	Bilekal
	97	Bommanhal	101	Nilogal	102	Mittalkod	128	Mastkatti
	146	Hulgera	153	Kyadiguppa	157	Topalkatti	167	Parasapur
26-35	21	Gotagi	74	Hire Temminhal	99	Wakkandurga	106	Guddada Devalapur
	111	Madnhal	122	Chick Gonnagar	133	Kabbargi	139	Kadoor
	140	Yerigonhal	144	Bandargal	159	Kordakera	161	Yelbunchi
	163	Hire Nandihal						
36-50	5	Madalgatti	41	Rampur (M)	69	Kanhal	118	Timmanhatti
	121	Hire-Gonnagar	124	Gadchinti	131	Chandragiri		
51+	45	Ganganhal	70	Pura	75	Hadagli	85	Hire Mukartihal
	93	Kodatgeri	94	Masbinkurbanhal	96	Basapur	98	Rampur
	105	Nirlakoppa	107	Konapur	108	Paramanhatti	117	Gorabihal
	120	Tumrikoppa	123	Varikal	137	Kalgonhal	151	Hanamageri
	160	Chick-Nandihal	164	Kan koppa	166	Bisnhal	171	Zhoolkatti
	176	Hulsegeri	177	Advibhavi				
TALUK : LINGSUGUR								
A - SCHEDULED CASTES								
0-5	5	Gonwar	6	Basapur	8	Hoovinbhavi	9	Buddinni
	51	Gurgunta	54	Tanmankal	57	Yerjunti	58	Bandebhavi
	67	Hosur	71	Chikka Nagnur	85	Hanchinal	88	Yergodi
	91	Aidbhavi	116	Tirthbhavi	121	Dignaikanbhavi	135	Mitti Kellur
	140	Mudwal	143	Mudgal (Rural)	144	Piklihal	148	Kumarkhed
	154	Arya Bhogapur	165	Komlapur	167	Bellihal	187	Bandi Sunkapur
6-10	3	Sarjapur	21	Kamaldinni	23	Jawoor (Big)	25	Rovdalbanda
	28	Sunkal	29	Upperi (Big)	31	Yergunti	34	Jalibenchi
	40	Toralbenchi	42	Bendona	52	Golpalli	66	Mallapur
	68	Anwari	79	Gudadanhal	87	Kadadargaddi	90	Guntagola
	99	Medernhal	104	Baggalgudda	117	Nirloti	119	Belladamardi
	139	Ankasdoddi	141	Katgal	157	Bellihal	159	Makapur
	163	Yerdihal (Khurd)	164	Adapur	170	Upper Nandihal	173	Komnur
	174	Sajjalgud	179	Tondihal	180	Ankanhal	181	Uppanhal
	184	Tumbalgaddi	189	Advi Bhavi (Mudgal)				
11-15	2	Kuppigudd	11	Hunkunti	12	Kalli Lingsugur	19	Narkaldinni
	20	Nowli	27	Upperi (Small)	43	Anahosur	44	Margatnal
	46	Neeralkera	47	Rampur	56	Paidoddi	65	Tawag
	74	Hire Hesarur	76	Veerapur	80	Honnahalli	83	Shilhalli (Tugli)
	84	Jaldurga	94	Deverbhupur	95	Kotha	98	Maski
	107	Talekhan	109	Yerdoddi	124	Sultanpur	125	Askihal
	131	Gudihal	136	Santikellur	151	Vyakarnhal	153	Hunoor
	156	Ramatnal	160	Talekat	161	Bannigol	162	Jantapur
	166	Kansavi	176	Nagarhal	183	Rampur		

STATEMENT VII : LIST OF VILLAGES ACCORDING TOTHEPROPORTION OF SCHEDULED CASTES AND SCHEDULED TRIBES TO THE TOTAL POPULATION BY RANGES

(Excludes villages with no Scheduled Castes/Scheduled Tribes Population)

Range of Scheduled Castes/ Scheduled Tribes Population (Percentages)	L.C. No.	Name of the village	L.C. No.	Name of the village	L.C. No.	Name of the village	L.C. No.	Name of the village
1	2	3	4	5	6	7	8	9
				TALUK : LINGSUGUR				
				A - SCHEDULED CASTES (Concld.)				
16-20	13	Bhupur	14	Mavinbhavi	16	Gundsagar	17	Hanuman Gudda (Hosur)
	41	Nandihal	60	Machnoor	63	Kaddona	64	Roudal Banda
	69	Chukenhatti	72	Gajjalgutta	73	Chick Hesarur	77	Hutti village
	78	Mednapur	82	Phoolbhavi	112	Vyasanandihal	113	Kannal
	115	Bailgudda	123	Jakkermadu	134	Kuni Kellur	138	Bendar Karlkunti
	146	Naglapur	155	Wandali	158	Turadgi	171	Lukkihal (Big)
	172	Lukkihal (Small)	177	Palgaldinni	185	Bhogapur		
21-30	15	Kachapur	18	Julgudda	22	Chitapur	35	Kalapur
	36	Aidanhal	39	Eachanhal	59	Yelgutti	70	Hire-Nagnur
	75	Nilogal	81	Yerdona	103	Nagerbenchi	114	Jimmapur
	122	Mudaldinni	127	Dabbermadu	129	Mattur	137	Muslikarlkunti
	149	Todki	152	Marli	168	Yerdihal (Big)	175	Bommanhal
	178	Halkawatgi	186	Baiyapur	188	Khairwadgi	190	Killarhutti
31+	10	Sanbal	26	Jungirampur	30	Halbhavi	32	Gorebal
	33	Mincheri	38	Kesarhutti	45	Chitranhal	49	Karadkal
	50	Huligud	55	Gadgi	61	Hosagudda	62	Goudur
	89	Gonwatla	93	Parampur	96	Benchaldoddi	100	Medikinhal
	102	Antargungi (Big)	106	Kamandaldinni	108	Desai-Bhogapur	110	Hadagali
	118	Advibhavi (Maski)	120	Benkanhal	126	Maraldinni	130	Kadadarnahal
	132	Taribhavi	142	Venkatapur	147	Chattar	150	Heggapur
	169	Amdihal	191	Ashihal	192	Kannapur hutti		
				B - SCHEDULED TRIBES				
0-5	6	Basapur	8	Hoovinbhavi	9	Buddinni	10	Sanbal
	17	Hanumangudda (Hosur)	25	Roudal Banda	32	Gorebal	34	Jalibenchi
	46	Neeralkera	50	Huligud	63	Kaddona	68	Anwari
	72	Gajjalgutta	73	Chick-Hesarur	74	Hire-Hesarur	77	Hutti village
	79	Gudadanhal	81	Yerdona	103	Nagerbenchi	108	Desai-Bhogapur
	110	Hadagali	129	Mattur	134	Kuni Kellur	156	Ramatnal
	157	Bellihal	168	Yerdihal (Big)	171	Lukkihal (Big)	174	Sajjalgud
	176	Nagarhal	181	Uppanhal	188	Khairwadgi		
6-15	12	Kalli Lingsugur	14	Mavinbhavi	16	Gundsagar	21	Kamaldinni
	23	Jawoor (Big)	60	Machnoor	62	Goudur	70	Hire Nagnur
	71	Chikka Nagnur	80	Honnahalli	83	Shilhalli (Tugli)	91	Aidbhavi
	95	Kotha	98	Maski	102	Antargungi (Big)	107	Talekhan
	113	Kannal	120	Benkanhal	161	Bannigol	164	Adapur
	166	Kansavi	180	Ankanhal	186	Baiyapur	191	Ashihal
16-25	15	Kachapur	39	Eachanhal	43	Anahosur	45	Chitranhal
	76	Veerapur	89	Gonwatla	93	Parampur	97	Chikal doddi
	109	Yerdoddi	131	Gudihal	147	Chattar	152	Marli
	162	Jantapur	169	Amdihal	172	Lukkihal (Small)	185	Bhogapur
26-35	22	Chitapur	49	Karadkal	59	Yelgutti	61	Hosagudda
	84	Jaldurga	85	Hanchinal	119	Belladamardi	145	Ulimeshwar
	146	Naglapur	150	Heggapur	170	Upper Nandihal		Halkawatgi
	189	Advibhavi (Mudgal)						
36-50	18	Julgudda	27	Upperi (Small)	31	Yergunti		Nandihal
	42	Bendona	51	Gurgunta	53	Raidurga	54	Tanmankal
	90	Guntagola	96	Benchaldoddi	114	Timmapur	132	Taribhavi
	133	Buddinni	138	Bendarkarl Kunti	144	Piklihal		
51+	19	Narkaldinni	28	Sunkal	29	Upperi (Big)	30	Halbhavi
	40	Toralbenchi	47	Rampur	52	Golpalli	55	Gadgi
	56	Paidoddi	57	Yerjunti	58	Bandebhavi	67	Hosur
	86	Yalgundi	87	Kadadargaddi	88	Yergodi	92	Ramloti
	99	Medernhal	116	Tirthbhavi	125	Askihal	127	Dabbermadu
	141	Katgal	148	Kumarkhed	175	Bommanhal	190	Killar hutti
	192	Kannapur hutti						

STATEMENT VII : LIST OF VILLAGES ACCORDING TOTHEPROPORTION OF SCHEDULED CASTES AND SCHEDULED TRIBES TO THE TOTAL POPULATION BY RANGES

(Excludes villages with no Scheduled Castes/Scheduled Tribes Population)

Range of Scheduled Castes/ Scheduled Tribes Population (Percentages)	L.C. No.	Name of the village	L.C. No.	Name of the village	L.C. No.	Name of the village	L.C. No.	Name of the village
1	2	3	4	5	6	7	8	9
				TALUK : MANVI				
				A - SCHEDULED CASTES				
0-5	1	Manvi (Rural)	18	Rajaldinni	39	Bhogawati	64	Kotekal
	68	Kachapur	84	Timmapur	88	Huda	102	Dewatgal
	145	Malligmadu	157	Walkamdinni	161	Rajalbanda	162	Arnalli
	165	Korvi						
6-10	2	Rabbankal	3	Daddal	4	Katarki	15	Jutlapur
	22	Devipur	42	Joladarasi	44	Chikkadinni	46	Malladgudda
	63	Pamankallur	71	Parasapur	76	Gudihal	79	Harvapur
	85	Toppaldoddi	91	Donmardi	97	Chikkahangi	99	Potapur
	107	Kurkunda	114	Hosur (Nugdoni)	115	Ballatgi	116	Aldhal
	126	Singaddinni	133	Kaddinni	136	Jalapur	144	Naslapur
	156	Kambalanetti	158	Rajoli	171	Gorkal		
11-15	7	Rangdhal	9	Chikalparvi	10	Yedival	14	Hosur (Umli)
	20	Mustoor	24	Kharabadinni	27	Potanhal	28	Jeenur
	30	Dhotarbanda	31	Utaknur	35	Byagwat	37	Janekal
	53	Jangamarhalli	55	Tuggaldinni	61	M.Ramaldinni	89	Heera
	93	Kasandoddi	94	Saidapur	95	Hussainpur	100	Goldinni
	101	Chikka Badardinni	110	Honched	113	Nawalkal	117	Gavigat
	119	Bagalwad	122	Sirwar	123	Jakkaldinni	131	Sangapur
	134	Chagbhavi	137	Kallur	143	Kardigud	153	Kurdi
	163	Pannur (Umli)	164	Sadapur	166	Bapur		
16-20	13	Chikkotankal	19	Yarmaldoddi	25	Muddamgaddi	29	Tadkal
	36	Karegudda	40	Halapur	45	Hiredinni	47	Donamaradi
	50	Malkapur	51	Toraldinni	67	Yatgal	70	Watgal
	78	Benchamaradi	82	Tupdoor	83	Kowtal	87	Buddinni (Umli)
	96	Guddinni (Umli)	98	Hire hangi	103	Malat	112	Marat
	118	Nakkunda	130	Guddini (Khalsa)	138	Kapgal	142	Chimlapur
	154	Aroli	159	Jukur				
21-30	11	Pannurjagir	17	Nandihal (Khalsa)	21	Hirekotankal	23	Eralgaddi
	33	Udbal	34	Badlapur	38	Amarawati	43	Gogehebbal
	48	Sunknoor	49	Markamdinni	60	Jinnapur	65	Ameengad
	73	Basapur	74	Irkal	77	Hilalpur	81	Anandgal
	86	Chincharaki	104	Patakamdoddi	109	Narbanda	120	Hire Badardinni
	124	Atnur	125	Shakapur	127	Ganadinni	128	Halli
	132	Jambaldinni	135	Lakkamdinni	139	Bettadur	140	Neermanvi
	146	Harvi	147	Madagiri	149	Bommanahal	151	Machnur
	152	Hokrani	155	Advikhanapur	170	Bailmarchad		
31+	5	Madlapur	32	Belwat	54	Yeddaldinni	56	Hanchanhal
	58	Hirekadboor	69	Eklasapur	75	Chilkaragi	105	Kalamgere
	108	Wadwatti	111	Murkiguda	121	Nugdoni	129	Sanhosur
	141	Govindoddi	148	Tupdur (Khalsa)	167	Seekal	168	Murharpur
	169	Sunkeswara						
				B - SCHEDULED TRIBES				
0-5	35	Byagwat	40	Halapur	44	Chikkadinni	46	Malladgudda
	65	Ameengad	83	Kowtal	85	Toppaldoddi	116	Aldhal
	118	Nakkunda	119	Bagalwad	122	Sirwar	124	Atnur
	133	Kaddinni	137	Kallur	146	Harvi	153	Kurdi
	154	Aroli	156	Kambalanetti	168	Murharpur		
6-15	4	Katarki	6	Burhanpur	21	Hirekotankal	27	Potanhal
	29	Tadkal	33	Udbal	38	Amarawati	54	Yeddaldinni
	58	Hirekadboor	63	Pamankallur	70	Watgal	75	Chilkaragi
	78	Benchamaradi	79	Harvapur	81	Anandgal	86	Chincharaki
	105	Kalamgere	129	Sanhosur	130	Guddinni (Khalsa)	136	Jalapur
	140	Neermanvi	150	Bevinur	152	Hokrani	162	Arnalli

STATEMENT VII : LIST OF VILLAGES ACCORDING TOTHEPROPORTION OF SCHEDULED CASTES AND SCHEDULED TRIBES TO THE TOTAL POPULATION BY RANGES

(Excludes villages with no Scheduled Castes/Scheduled Tribes Population)

Range of Scheduled Castes/ Scheduled Tribes Population (Percentages)	L.C. No.	Name of the village	L.C. No.	Name of the village	L.C. No.	Name of the village	L.C. No.	Name of the village
1	2	3	4	5	6	7	8	9
				TALUK : MANVI (Concld.)				
				B - SCHEDULED TRIBES (Concld.)				
16-25	1	Manvi (Rural)	5	Madlapur	23	Eralgaddi	24	Kharabadinni
	39	Bhogawati	69	Eklasapur	73	Basapur	74	Irkal
	91	Donmardi	113	Nawalkal	117	Gavigat	121	Nugdoni
	128	Halli	159	Jukur	161	Rajalbanda		
26-35	11	Pannurjagir	14	Hosur (Umli)	17	Nandihal (Khalsa)	25	Muddamgaddi
	37	Janekal	43	Gogenebbal	87	Buddinni (Umli)	89	Heera
	114	Hosur (Nugdoni)	115	Ballatgi	127	Ganadinni	131	Sangapur
	132	Jambaldinni	138	Kapgal	142	Chimlapur		
36-50	19	Yarmaldoddi	28	Jeenur	55	Tuggaldinni	76	Gudihal
	103	Malat	106	Bullapur	151	Machnur	155	Advikhanapur
	157	Walkamdinni	163	Pannur (Umli)				
51+	3	Daddal	7	Rangdhal	12	Nalgamdinni	13	Chikkotankal
	18	Rajaldinni	20	Mustoor	22	Devipur	47	Donamaradi
	59	S.Ramaldinni	60	Jinnapur	61	M.Ramaldinni	62	Nagaldinni
	64	Kotekal	68	Kachapur	88	Huda	139	Bettadur
	141	Govindoddi	143	Kardigud	149	Bommanahal	158	Rajoli
	160	Tammapur	164	Sadapur				
				TALUK : RAICHUR				
				A - SCHEDULED CASTES				
0-5	18	Bijangera	27	Yergera	31	Mallapur	32	Lingankhandoddi
	34	Julamgera	38	Puchaldinni	53	Anwar	56	Gadhar
	62	Gatbichal	64	Matmari	65	Moodaldinni	67	Yedlapur
	71	Gandhal	72	Idapnur	74	Mirzapur	75	Talmari
	79	Buddinni	80	Chickmanchal	89	Arlappanhuda	90	Mallapur
	93	Kuknoor	103	Asapur	104	Jalibenchi	115	Ibrahimdoddi
	116	Hanumandoddi	140	Appandoddi	154	Palwaldoddi	156	Nagandoddi
6-10	22	Maliabad	33	Masdoddi	35	Kothdoddi	46	Purtipli
	52	Kamlapur	58	Bichal	63	Heerapur	66	Turkandona
	77	Naddigaddimalkapur	78	Gunderveli	81	Bullapur	99	Hunsihalhuda
	101	Nelhal	102	Arlibenchi	112	Mamadadoddi	125	Arshangi
	130	Karekal	132	Yedlapur	139	Ganmur	142	Raldoddi
	147	Agrahar						
11-15	11	Ghousengar	16	Ayajpur	19	Devanpalli	43	Alkur
	44	Godihal	45	Upral	57	Gillesugur	60	Kataknur
	61	Hanmapur	68	Dugnoor	76	Gangwar	82	Tungabhadra
	84	Halvenkatapur	86	Sultanpur	88	Venktapur	92	Chicksugur
	105	Merchathal	107	Deosugur	129	Kadlur	137	Shakwadi
	138	Kadlur	143	Wadpalli	151	Athkur		
16-20	2	Yermarus	3	Yegnur	9	Wadwati	10	Baidoddi
	14	Bapur	17	Rajalbanda	21	Sidrampur	30	Murkidoddi
	37	Jambaldinni	42	Gunjhalli	47	Garaldinni	50	Udamgal
	83	Kalmala	85	Murharpur	98	Gonhal	109	Korvihal
	120	Bevinbenchi	126	Gurjapur	128	Jimmapur	131	Rangapur
	136	Polkamdoddi	144	Dongarampur	148	Korvakalan	153	Yapaldinni
	155	Kothdoddi						
21-30	5	Potgal	12	Bolmandoddi	15	Undraldoddi	20	Mittimalkapur
	28	Juntadur	48	Dinni	49	Khanapur	55	Manjerla
	69	Karebudur	70	Hanchinhal	87	Raghanathanahalli	91	Jegarkal
	94	Hospet	108	Ganjhalli	111	Korthkunda	113	Yergunta
	114	Sagamkunta	118	Hegsanhalli	122	Hemberhal	123	Hanmapur
	124	Timmapur	127	Meerapur	133	Chanderbanda		

STATEMENT VII : LIST OF VILLAGES ACCORDING TOTHEPROPORTION OF SCHEDULED CASTES AND SCHEDULED TRIBES TO THE TOTAL POPULATION BY RANGES

(Excludes villages with no Scheduled Castes/Scheduled Tribes Population)

Range of Scheduled Castes/ Scheduled Tribes Population (Percentages)	L.C. No.	Name of the village	L.C. No.	Name of the village	L.C. No.	Name of the village	L.C. No.	Name of the village
1	2	3	4	5	6	7	8	9
				TALUK : RAICHUR				
				A - SCHEDULED CASTES (Concld.)				
31+	4	Sanknur	8	Kurabdoddi	23	Hosur	24	Rampur
	25	Askihal	26	Eklaspur	51	Naglapur	54	Gonwar
	95	Merched	96	Manslapur	97	Fathepur	100	Mamdapur
	117	Wadloor	135	Katlatkur	141	Madmandoddi	146	Korvakhurd
	149	Budidipad	152	Gajerhal	157	Arsigera	159	Mandalgera
	160	Singnodi						
				B - SCHEDULED TRIBES				
0-5	5	Potgal	37	Jambaldinni	45	Upral	50	Udamgal
	84	Halvenkatapur	90	Mallapur	95	Merched	99	Hunsihalhuda
	100	Mamdapur	101	Nelhal	114	Sagamkunta	132	Yedlapur
6-15	34	Julamgera	44	Godihal	62	Gatbichal	67	Yedlapur
	69	Karebudur	81	Bullapur	83	Kalmala	103	Asapur
16-25	27	Yergera	71	Gandhal	87	Raghanathanahalli		
26-35	25	Askihal	72	Idapnur				
36-50	52	Kamlapur						
51+	68	Dugnoor	70	Hanchinhal				
				TALUK : SINDHNUR				
				A - SCHEDULED CASTES				
0-5	38	Bassapur (K)	39	Jambanmathanhalli	41	Hanumapur	46	Hokarani
	62	Ratanapur	63	Mahampur	64	Bommanhal	71	Bhogapur
	73	Chikbhergi	80	Devergudi	103	Nanjaldinni	106	Rangapur
	123	Hullur	136	Didagi	141	Puldinni	148	Yapalparvi
	155	Chintamandoddi	170	Gonaganur				
6-10	1	Sindhnur (Rural)	4	Hosalapur	5	Yelragi	17	Dhadesugur
	20	Huda	35	Hatti	47	Boppur	49	Nedigal
	54	Turvihal	59	Kardchalami	69	Gadertagi	85	Yelekudalgi
	110	Kathanhatti	128	Amarapur Khadehola	150	Giniwar	157	Pulmeswardinni
	158	Baderli	162	Uppal	172	Haretnur		
11-15	10	Salgunda	21	Mukunda	24	Singapur	27	Gobberkal
	30	Malakapur	33	Channahalli	42	Gunjahalli	43	Uppal Doddi (Umli)
	48	Kaniganhalu	52	Arlihalli	55	Kalmangi	60	Virapur
	67	Hogernhal	70	Hattigud	82	Bommanhal	89	Gudadur
	96	Kholabal	98	Hanchinhal	107	Parampur	109	Chikk Kadbur
	112	Balganur	114	Govindnaikandoddi	125	Jawalgera	139	Walkamdinni
	143	Gonwar	144	Timmapur	151	Walbellary	153	Hulgunchi
	165	Kannari	166	Gomersi	171	Albnur		
16-20	2	Amarapur	3	Hosshalli	26	Roudkunda	32	Mavinmadu
	36	Jalihal	44	Matur	56	Bukanhatti	57	Umloti
	61	Mullur (U)	66	Gunda	72	Hirebhergi	76	Mullur
	77	Kallur	86	Harapur	87	Tippanhatti	88	Bassapur
	94	Muddapur	97	Kanoor	108	Sankanur	113	Belliganur
	118	Kongnaikandoddi	130	Sultanpur	145	Ragalparvi	146	Ramathanhal
	149	Hedginhal	169	Belgurki				

STATEMENT VII : LIST OF VILLAGES ACCORDING TOTHEPROPORTION OF SCHEDULED CASTES AND SCHEDULED TRIBES TO THE TOTAL POPULATION BY RANGES

(Excludes villages with no Scheduled Castes/Scheduled Tribes Population)

Range of Scheduled Castes/ Scheduled Tribes Population (Percentages)	L.C. No.	Name of the village	L.C. No.	Name of the village	L.C. No.	Name of the village	L.C. No.	Name of the village
1	2	3	4	5	6	7	8	9
				TALUK : SINDHANUR (Concld.)				
				A - SCHEDULED CASTES (Concld.)				
21-30	15	Budiwal	19	Kengal	28	Gorebal	29	Sasalmari
	31	Siddrampur	37	Hanchinhal (K)	50	Hosshalli (K)	50	Tidgol
	51	Kurukunda	53	Virapapur	65	Sankanhal	74	Kunnatgi
	75	Pagadadinni	78	Butaldinni	79	Mallapur	102	Hanpanhal
	104	Maranhal	105	Gonhal	111	Udbal (Umli)	115	Buddinni
	116	Jalwadgi	122	Goudanbhavi	142	Dummi	147	Banniganur
	152	Yeddaldoddi	154	Ayyanur	156	Chitrali	167	Udbal (Jagir)
	168	Madsirwar						
31+	6	Konganhatti	11	Somlapur	83	Chiterahal	90	Hasamakal
	91	Deensumudra	100	Gudgaldinni	133	Jangamarhatti (N)	137	Turkanhatti
				B - SCHEDULED TRIBES				
0-5	1	Sindhanur (Rural)	2	Amarapur	10	Salgunda	17	Dhadesugur
	20	Huda	29	Sasalmari	31	Siddrampur	33	Channahalli
	37	Hanchinhal (K)	40	Hosshalli (K)	49	Nedigol	50	Tidgol
	54	Turvihal	60	Virapur	76	Mullur	78	Butaldinni
	82	Bommanhal	83	Chiterahal	86	Harapur	88	Bassapur
	99	Hedagibal	103	Nanjaldinni	105	Gonhal	112	Balganur
	114	Govindnaikandoddi	115	Buddinni	116	Jalwadgi	123	Hullur
	136	Didagi	148	Yapalparvi	157	Pulmeswardinni	168	Madsirwar
	169	Belgurki						
6-15	6	Konganhatti	11	Somlapur	15	Budiwal	21	Mukunda
	26	Roudkunda	28	Gorebal	35	Hatti	36	Jalihal
	38	Bassapur (K)	39	Jambanmathanhalli	42	Gunjahalli	51	Kurukunda
	53	Virapapur	55	Kalmangi	56	Bukanhatti	57	Umloti
	61	Mullur (U)	64	Bommanhal	65	Sankanhal	66	Gunda
	75	Pagadadinni	77	Kallur	85	Yelekudalgi	90	Hasamakal
	96	Kholabal	100	Gudgaldinni	102	Hanpanhal	108	Sankanur
	122	Goudanbhavi	125	Jawalgera	130	Sultanpur	147	Banniganur
	150	Giniwar	151	Walbellary	171	Albnur		
16-25	43	Uppaldoddi (Umli)	67	Hogernhal	70	Hattigud	80	Devergudi
	87	Tippanhatti	98	Hanchinhal	149	Hedginhal	165	Kannari
26-35	24	Singapur	27	Gobberkal	30	Malakapur	91	Deensumudra
	128	Amarapur Khadehola	144	Timmapur	146	Ramathanhal	154	Ayyanur
	172	Haretnur						
36-50	32	Mavinmadu	41	Hanumapur	44	Matur	46	Hokarani
	47	Boppur	52	Arlihalli	58	Gorloti	69	Gadertagi
	72	Hirebhergi	118	Kongnaikandoddi	141	Puldinni	142	Dummi
	143	Gonwar	145	Ragalparvi	152	Yeddaldoddi	153	Hulgunchi
	162	Uppal						
51+	5	Yelragi	45	Bagalapur	48	Kamaganhalu	59	Kardchalami
	63	Mahampur	71	Bhogapur	109	Chikk Kadbur	133	Jangamarhatti (N)
	155	Chintamandoddi	156	Chitrali	170	Gonaganur		
				TALUK : YELBARGA				
				A - SCHEDULED CASTES				
0-5	12	Konasagar	13	Boonkoppa	15	Makkahalli	39	Yeddoni
	50	Chikwankalkunta	52	Tippanhal	62	Mandalmari	64	Ningal Bandi
	65	Kalakbandi	66	Matrangi	67	Hirearlihalli	68	Hosur
	69	Putakmari	83	Chendinhal	125	Talbal		

STATEMENT VII : LIST OF VILLAGES ACCORDING TOTHE PROPORTION OF SCHEDULED CASTES AND SCHEDULED TRIBES TO THE TOTAL POPULATION BY RANGES

(Excludes villages with no Scheduled Castes/Scheduled Tribes Population)

Range of Scheduled Castes/ Scheduled Tribes Population (Percentages)	L.C. No.	Name of the village	L.C. No.	Name of the village	L.C. No.	Name of the village	L.C. No.	Name of the village
1	2	3	4	5	6	7	8	9
				TALUK : YELBARGA (Concld.)				
				A - SCHEDULED CASTES (Concld.)				
6-10	4	Tumurguddi	5	Bassapur	10	Hagedhal	17	Jarkunti
	25	Malaksamudra	26	Sanganhal	27	Kallur	30	Karmudi
	32	Sankanur	33	Katral	34	Sirgumpi	36	Mudhol
	43	Budur	55	Uchalkunti	56	Bukkanhatti	57	Gunhalu
	59	Myadneri	61	Nilogal	71	Budkunti	75	Yapaldinni
	77	Vangera	78	Bevoor	81	Kudrimoti	88	Muthalu
	90	Arkeri	103	Hulegudda	106	Guttur	111	Chanpanhalli
	115	Gorekoppa	116	Masabhanchinhal	118	Benakal	120	Bhanapur
	121	Lakmapur	129	Bannikoppa	132	Manbalgeri	134	Sompur
	136	Sidnekoppa	137	Yarihanchinhal	140	Bhaipanhalli		
11-15	2	Hosahalli	8	Bandi	14	Vajjarbandi	16	Salbhavi
	19	Lagalur	21	Madlur	28	Tondihal	29	Bandihal
	35	Hiremyageri	37	Hire Wankalkunta	38	Choudapur	41	Gule
	44	Sidlabhavi	45	Chikkamannapur	48	Talkere	49	Kalbhavi
	53	Katgihalli	70	Jarkunti	72	Biraldinni	74	Mataldinni
	80	Nelgeri	85	Chikbeedinhalu	87	Hirebeedinalu	89	Sirur
	96	Ryavanki	97	Balgera	98	Chikmyageri	100	Hanmapur
	102	Narsapur	104	Murdi	109	Kuknoor	117	Nittali
	123	Komlapur	127	Tadkal	130	Itagi	135	Malekoppa
	138	Binhal	139	Chikenkoppa	141	Rajoor	142	Adoor
	143	Dyampur						
16-20	6	Ballutgi	7	Jhulkatti	18	Dammur	23	Kudrikotgi
	46	Markat	47	Gandhal	60	Hunsihal	76	Mangalore
	79	Watparvi	82	Bhairnaikanhalli	86	Kadarhalli	91	Chendoor
	93	Bedwatti	95	Budgumpa	99	Geddigera	107	Lakmangule
	119	Veerapur						
21-30	11	Chikbannigol	24	Kudgunti	54	Hirewaddarkal	58	Kolihal
	63	Taralkatti	84	Honhunashi	94	Yadiapur	101	Talur
	114	Gavarhal	126	Ningapur	128	Mannapur		
31+	3	Chikoppa	20	Maranhal	108	Kavalkere	112	Kakkihalli
				B - SCHEDULED TRIBES				
0-5	2	Hosahalli	26	Sanganhalu	27	Kallur	35	Hiremyageri
	36	Mudhol	37	Hirewankalkunta	48	Talkere	51	Uppaldinni
	60	Hunsihal	65	Kalakbandi	71	Budkunti	77	Vangera
	79	Watparvi	84	Honhunashi	93	Bedwatti	97	Balgera
	98	Chikmyageri	109	Kuknoor	118	Benakal	119	Veerapur
	120	Bhanapur	129	Bannikoppa	130	Itagi	137	Yarihanchinal
	143	Dyampur						
6-15	11	Chikbannigol	14	Vajjarbandi	24	Kudgunti	29	Bandihal
	30	Karmudi	45	Chikkamannapur	49	Kalbhavi	57	Gunhalu
	61	Nilogal	63	Taralkatti	64	Ningal Bandi	68	Hosur
	74	Mataldinni	81	Kudrimoti	86	Kadarhalli	88	Muthalu
	104	Murdi	106	Guttur	107	Lakmangule	116	Masabhanchinhal
	123	Komlapur	132	Mandalgeri	134	Sompur	139	Chikenkoppa
16-25	12	Konasagar	18	Dammur	33	Katral	43	Budur
	44	Sidlabhavi	88	Muthalu	138	Binhal		
26-35	39	Yeddoni	67	Hirearlihalli				
36-50	17	Jarkunti	47	Gandhal	69	Putakmari	103	Hulegudda
51+	42	Guntamadu	50	Chikwankalkunta	52	Tippanhal	59	Myadnery
	70	Jarkunti	72	Biraldinni				

LIST OF SCHEDULED CASTES AND SCHEDULED TRIBES IN KARNATAKA ACCORDING TO THE SCHEDULED CASTES AND SCHEDULED TRIBES ORDERS (AMENDMENT) ACT, 1976

(NO. 108 OF 1976, DATED THE 18TH SEPTEMBER, 1976)

Scheduled Castes	Scheduled Castes	Scheduled Castes
1. Adi Andhra	28. Chandala	64. Maila
2. Adi Dravida	29. Chenna Dasar, Holaya Dasar	65. Mala
3. Adi Karnataka	30. Dakkal, Dokkalwar	66. Mala Dasari
4. Adiya (in Coorg District)	31. Dakkaliga	67. Mala Hannai
5. Ager	32. Dhor, Kakkayya, Kankayya	68. Mala Jangam
6. Ajila	33. Dom, Dombara, Paidi, Pano	69. Mala Masti
7. Anamuk	34. Ellamalwar, Yellammalawandlu	70. Mala Sale, Netkani
8. Aray Mala	35. Ganti Chores	71. Mala Sanyasi
9. Arunthathiyar	36. Garoda, Garo	72. Mang, Matang, Minimadig
10. Arwa Mala	37. Godda	73. Mang Garudi, Mang Garodi
11. Baira	38. Gosangi	74. Manne
12. Bakad	39. Halleer	75. Masthi
13. Bant (in Belgaum, Bijapur, Dharwar and North Kanara Districts)	40. Halsar, Haslar, Hulasvar, Halasvar	76. Mavilan
14. Bakuda	41. Handi Jogis	77. Meghval, Menghvar
15. Balagai	42. Hasla	78. Moger
16. Bandi	43. Holar, Valhar	79. Mukri
17. Banjara, Lambani	44. Holaya, Holer, Holeya	80. Mundala
18. Bathada	45. Holeya Dasari	81. Nadia, Hadi
19. Beda Jangam, Budga Jangam	46. Jaggali	82. Nalkadaya
20. Bellara	47. Jambuvulu	83. Nalakeyava
21. Bhangi, Mehtar, Olgana, Rukhi, Malkana, Halalkhor, Lalbegi, Balmiki, Korar, Zadmalli	48. Kadaiyan	84. Nayadi
	49. Kalladi	85. Pale
	50. Kepmaris	86. Pallan
	51. Kolupulvandlu	87. Pambada
22. Bhambi, Bhambhi, Asadaru, Asodi, Chamadia, Chamar, Chambhar, Chamgar, Haralayya, Harali, Khalpa, Machigar, Mochigar, Madar, Madig, Mochi, Muchi, Telegu Mochi, Kamati Mochi, Ranigar, Rohidas, Rohit, Samgar	52. Koosa	88. Panchama
	53. Koracha	89. Panniandi
	54. Korama	90. Paraiyan, Paraya
	55. Kotegar, Metri	91. Paravan
	56. Kudumban	92. Raneyar
	57. Kuravan	93. Samagara
	58. Lingader	94. Samban
	59. Machala	95. Sapari
	60. Madari	96. Sillekyathas
	61. Madiga	97. Sindhollu, Chindollu
	62. Mahar, Taral, Dhegumegu	98. Sudugadu Siddha
23. Bhovi	63. Mahyavanshi, Dhed, Vankar, Maru Vankar	99. Thoti
24. Bindla		100. Tirgar, Tirbanda
25. Byagara		101. Valluvan
26. Chakkiliyan		
27. Chalavadi, Chalvadi, Channayya		

LIST OF SCHEDULED CASTES AND SCHEDULED TRIBES IN KARNATAKA ACCORDING TO THE SCHEDULED CASTES AND SCHEDULED TRIBES ORDERS (AMENDMENT) ACT, 1976 (NO. 108 OF 1976, DATED THE 18TH SEPTEMBER, 1976)

Scheduled Tribes	Scheduled Tribes	Scheduled Tribes
1. Adiyan	17. Kammara (in South Kanara District and Kollegal Taluk of Mysore District)	32. Malasar
2. Barda	18. Kaniyan, Kanyan (in Kollegal Taluk of Mysore District)	33. Malayekandi
3. Bavacha, Bamcha	19. Kathodi, Katkari, Dhor Kathodi, Dhor Katkari, Son Kathodi, Son Katkari	34. Maleru
4. Bhil, Bhil Garasia, Dholi Bhil, Dungri Bhil, Dungri Garasia, Mewasi Bhil, Rawal Bhil, Tadvi, Bhil, Bhagalia, Bhilala Pawra, Vasava, Vasave	20. Kattunayakan	35. Maratha (in Coorg District)
5. Chenchu, Chenchwar	21. Kokna, Kokni, Kukna	36. Marati (in South Kanara District)
6. Chodhara	22. Koli Dhor, Tokre Koli, Kolcha, Kolgha	37. Meda
7. Dubla, Talavia, Halpati	23. Konda Kapus	38. Naikda, Nayaka, Cholivala Nayaka, Kapadia Nayaka, Mota Nayaka,Nana Nayaka
8. Gamit, Gamta, Gavit, Mavchi, Padvi, Valvi	24. Koraga	39. Palliyan
9. Gond, Naikpod, Rajgond	25. Kota	40. Paniyan
10. Gowdalu	26. Koya, Bhine Koya, Rajkoya	41. Pardhi, Advichincher, Phanse Pardhi
11. Hakkipikki	27. Kudiya, Melakudi	42. Patelia
12. Hasalaru	28. Kuruba (in Coorg District)	43. Rathawa
13. Irular	29. Kurumans	44. Sholaga
14. Iruliga	30. Maha Malasar	45. Soligaru
15. Jenu Kuruba	31. Malaikudi	46. Toda
16. Kadu Kuruba		47. Varli
		48. Vitolia, Kotwalia, Barodia
		49. Yerava

NOTE : The districts of Coorg, Dharwar, North Kanara and South Kanara have since been renamed as KODAGU, DHARWAD, UTTAR KANNAD and DAKSHIN KANNAD.

CENSUS OF INDIA 1981 - KARNATAKA STATE
PUBLICATION PROGRAMME

Part I - A	..	Administration Report-Enumeration	For official use only
Part I - B	..	Administration Report-Tabulation	
Part II - A	..	General Population Tables	
Part II - B	..	Primary Census Abstract (in two volumes)	
Part III - A	..	General Economic Tables	
Part III - B	..	General Economic Tables	
Part IV - A	.	Social and Cultural Tables	
Part IV - B	..	Social and Cultural Tables	
Part V - A	..	Migration Tables	
Part V - B	..	Migration Tables	
Part VI - A	..	Fertility Tables	
Part VI - B	..	Fertility Tables	
Part VII	..	Tables on Houses and Disabled population	
Part VIII - A	..	Household Tables	
Part VIII - B	..	Household Tables	
Part VIII - C	..	Report on Households	
Part IX	..	Special Tables on Scheduled Castes and Scheudled Tribes	
Part X - A	..	Town Directory (State Volume)	
Part X - B	..	Survey Reports on Selected Towns	
Part X - C	..	Survey Reports on Selected Villages	
Part XI	..	Ethnographic notes and Special Studies on Scheduled Castes and Scheduled Tribes	
Part XII	..	Census Atlas	
Part XIII	..	District Census Handbooks Part A : Village and Town Directory Part B : Village and Townwise Primary Census Abstract	
1981 Census Papers	..	Special Papers are also planned and will be published as and when these are ready	

ALL INDIA VOLUMES

Volumes similar to those indicated above, except Part XIII, are being published at the All India Level also.

The District Census Handbooks will be available for sale at the Government Central Press, Bangalore and the other publications at the office of the Director of Census Operations, Karnataka, Bangalore and the Controller of Publications, Civil Lines, New Delhi-110 054.