

CENSUS 1971

PARTS X-A & B

TOWN & VILLAGE DIRECTORY

VILLAGE & TOWNWISE PRIMARY CENSUS ABSTRACT

SERIES-5
GUJARAT

DISTRICT CENSUS HANDBOOK

SURENDRANAGAR DISTRICT

C. C. DOCTOR
of the Indian Administrative Service
Director of Census Operations
Gujarat

DISTRICT SURENDRANGAR

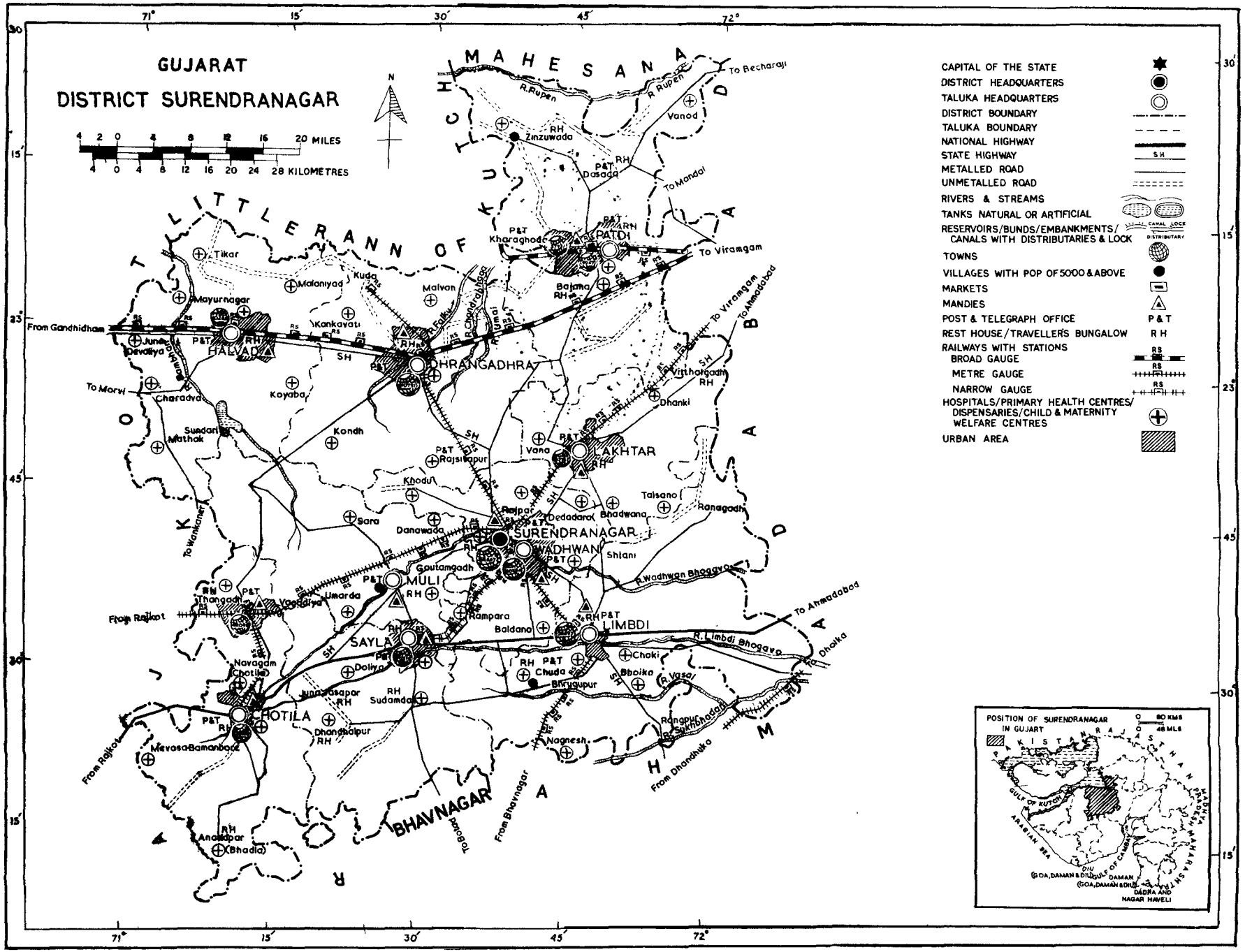
GUJARAT
DISTRICT SURENDRANAGAR
4 2 0 4 8 12 16 20 MILES
4 0 4 8 12 16 20 24 28 KILOMETRES
N
CAPITAL OF THE STATE
DISTRICT HEADQUARTERS
TALUKA HEADQUARTERS
DISTRICT BOUNDARY
TALUKA BOUNDARY
NATIONAL HIGHWAY
STATE HIGHWAY
METALLED ROAD
UNMETALLED ROAD
RIVERS & STREAMS
TANKS NATURAL OR ARTIFICIAL
RESERVOIRS/BUNDS/EMBANKMENTS/ CANALS WITH DISTRIBUTARIES & LOCK
TOWNS
VILLAGES WITH POP OF 5000 & ABOVE
MARKETS
MANDIES
POST & TELEGRAPH OFFICE
REST HOUSE/TRAVELLER'S BUNGALOW
RAILWAYS WITH STATIONS
BROAD GAUGE
METRE GAUGE
NARROW GAUGE
HOSPITALS/PRIMARY HEALTH CENTRES/ DISPENSARIES/CHILD & MATERNITY WELFARE CENTRES
URBAN AREA
LITTLE RANN OF KUTCH
GULF OF CAMBAY
CHULKANA
KADANA
MAHESANA
BANAS KANTHA
SABAR KANTHA
AHMADABAD
KHEDA
PANCH MAHALS
DOHAD
BARODA
BHARUCH
BHAVNAGAR
AMRELI
JUNAGADH
RAJKOT
JAMNAGAR
PATDI
DHRANGADHRA
HALVAD
LAKHTAR
SURENDRANAGAR
WADHWAN
MULI
SAYLA
LIMBDI
CHOTILA
To Becharaji
To Mandal
To Viramgam
To Ahmadabad
From Gandhidham
To Morvi
To Wankaner
From Rajkot
From Bhavnagar
From Dhandhuka
To Dholka
R. Rupen
R. Kaleji
R. Chandrabhaga
R. Umbhi
R. Wadhwan Bhogavo
R. Limbdi Bhogavo
R. Vasal
POSITION OF SURENDRANAGAR IN GUJART
80 KMS
48 MLS
PAKISTAN
RAJASTHAN
MADHYA PRADESH
MAHARASHTRA
ARABIAN SEA
GULF OF KUTCH
GULF OF CAMBAY
DIU
DAMAN
(GOA, DAMAN & DIU)
DADRA AND NAGAR HAVELI



The earliest dated examples of the bead work of Saurashtra suggest that the craft had a professional origin before acquiring folk characteristics. Today four distinct schools are recognised of the work. The better examples of the craft available today reveal a high degree of excellence both as regards material and craftsmanship. The work consists of embroidering multi-coloured beads into various designs either on finished products of domestic use or on household furnishings and apparel, including the apparel of domestic animals. A study of the designs used shows the influence of other arts such as embroidery, tie and dye, the rural plastic arts and even such unusual source as memorial stones. The motifs consist of divine or human figures, flora and fauna and purely geometric forms.

The composite motif on this volume consists of two pieces of Pachhitpati *and two* Chaklas. *The former is usually a decorative scroll generally used as a wall-hanging above a door, window, alcove or shelf. The latter is generally used as a decoration piece and spread on a* Patla *or* Bajoth *(low table). Both demonstrate the panelled mode where the central theme is contained in boxed frames surrounded by one or more borders.*

(Block from an ink tracing by K. D. Vaishnav, Geographer, from a photograph)

CENSUS OF INDIA 1971

LIST OF PUBLICATIONS

Central Government Publications—Census of India 1971 Series-5-Gujarat is being published in the following parts :

Part Number	*Subject covered*	
I-A	General Report.	
I-B	Detailed Analysis of the Demographic, Social, Cultural and Migration Patterns.	
I-C	Subsidiary Tables.	
II-A	General Population Tables ('A' Series).	
II-B	Economic Tables ('B' Series).	
II-C(i)	Distribution of Population, Mother Tongue and Religion, Scheduled Castes & Scheduled Tribes.	
II-C(ii)	Other Social & Cultural Tables and Fertility Tables, Tables on Household Composition, Single Year Age, Marital Status, Educational Levels, Scheduled Castes & Scheduled Tribes, etc., Bilingualism.	
III	Establishments Report and Tables ('E' Series).	
IV-A	Housing Report and Housing Subsidiary Tables.	
IV-B	Housing Tables.	
V	Special Tables and Ethnographic Notes on Scheduled Castes & Scheduled Tribes.	
VI-A	Town Directory.	
VI-B	Special Survey Reports on Selected Towns.	
VI-C	Survey Reports on Selected Villages.	
VII	Special Report on Graduate and Technical Personnel.	
VIII-A	Administration Report—Enumeration.	For official use only
VIII-B	Administration Report—Tabulation.	
IX	Census Atlas.	

DISTRICT CENSUS HANDBOOK

X-A	Town and Village Directory.
X-B	Village and Townwise Primary Census Abstract.
X-C	Analytical Report, Departmental Statistics and District Census Tables.

CONTENTS

		Pages
PREFACE		v-x
FIGURES AT A GLANCE		xi-xii
ALPHABETIC LIST OF VILLAGES		xiii-xx
Part-A-Town and Village Directory		
General Note		xxiii-xxiv
Introductory Note on Town and Village Directory		xxv-xxxix
Town Directory and its Appendices		
Statement I	Status, Growth History and Functional Category of Towns	xliii
Statement II	Physical Aspects and Location of Towns, 1969	xliv
Statement III	Municipal Finance, 1968-69	xlv
Statement IV	Civic and Other Amenities, 1969	xlvi
Statement V	Medical, Educational, Recreational and Cultural Facilities in Towns, 1969	xlvii
Statement VI	Trade, Commerce, Industry and Banking, 1969	xlviii
Statement VII	Population by Religion, 1971	xlix
Appendix I	List of Urban Areas as per Location Code Numbers	l
Appendix II	Name of Outgrowth of Urban Area which does not qualify to be treated as a Separate Town	l
Village Directory		
Wadhwan Taluka		1-5
Limbdi Taluka		7-17
Sayla Taluka		19-25
Chotila Taluka		27-37
Muli Taluka		39-45
Halvad Taluka		47-53
Dhrangadhra Taluka		55-61
Dasada Taluka		63-71
Lakhtar Taluka		73-77
Abstract of Amenities at each Taluka/Mahal		78-79

	Pages
Part—B—Village and Townwise Primary Census Abstract	
General Note	iii
Primary Census Abstract	
Wadhwan Taluka	1–15
Limbdi Taluka	17–25
Sayla Taluka	27–33
Chotila Taluka	35–43
Muli Taluka	45–49
Halvad Taluka	51–57
Dhrangadhra Taluka	59–67
Dasada Taluka	69–77
Lakhtar Taluka	79–83
Block Directory showing Jurisdiction of Enumerator's Blocks in Urban Areas	85–92

MAPS

District Map	Frontispiece	
Wadhwan Taluka	Facing Page	1
Limbdi Taluka	,, ,,	17
Sayla Taluka	,, ,,	27
Chotila Taluka	,, ,,	35
Muli Taluka	,, ,,	45
Halvad Taluka	,, ,,	51
Dhrangadhra Taluka	,, ,,	59
Dasada Taluka	,, ,,	69
Lakhtar Taluka	,, ,,	79

PREFACE

The District Census Handbooks are being published regularly since 1951. Earlier they were brought out under the name of "Village Handbooks" and contained only the population totals. They are prepared by the Census Organisation on behalf of the State Government and published by the latter. They are the first to be published in the series of 1971 Census publications, which are now to follow. The need for making available to the State Government, the Census data as early as possible after the taking of the count, has been recognised since long. It is a matter of deep satisfaction that the present volume is being published within a year of the taking of the Census.

The data collected during 1971 Census was tabulated initially at three Regional Tabulation Offices at Surat, Rajkot and Bhavnagar for rural areas and one more Tabulation Office at Ahmedabad which dealt with the slips of urban areas only. The data abstracted at the Regional Offices was brought to Ahmedabad where it was compiled for the State as a whole and is now being published.

The District Census Handbook contains primary data upto the village level for rural areas and enumerator's block level for urban areas. It is for the first time that in 1971 Census we are giving information about urban areas of the State in a separate part called the "Town Directory". We are also giving comprehensive information about rural areas in the "Village Directory". This is further supplemented by the Alphabetical List of Villages for facility of reference.

It has been decided to bring out the District Census Handbooks of 1971 in three parts as under :—

Part A

(1) Town Directory

(2) Village Directory

Part B

(1) Urban Block and Villagewise Primary Census Abstract

Part C

(1) Analytical Report

(2) Administrative Statistics

(3) Census Tables

It was originally decided that each part would be brought out separately. But since the data for parts A and B has been prepared almost at the same time, it is decided to combine these parts into one volume. Part C which has to await the collection of official statistics from various Departments of the State Government and preparation of Census Tables, would be published separately.

The Town Directory consists of information about the status, growth history and functional category of towns and their physical aspects, location, Municipal finances, civic and other amenities like sewerage, protected water supply, fire fighting service, electrification etc. It also contains information about medical, educational, recreational and cultural facilities available at the towns. Detailed information about trade, commerce, industry and banking is also provided here. The population of the towns according to 1971 Census by religion and Scheduled Caste and Scheduled Tribe is furnished here. The Town Directory is a new feature of 1971 Census and the above information has been compiled in it for the first time.

The Village Directory contains comprehensive information about the amenities available at the village such as educational and medical, supply of electric power, drinking water facility, communication through road, rail, kutcha road, pucca road and bus route, existence of post, telegraph and telephone facilities, etc. Further information about staple food, area under various

uses like forest, cultivable land, source and extent of irrigation, cultivable waste and name of the nearest town and its distance, day on which 'bazar' is being held, if any, and its importance from religious, historical and archaeological point of view is recorded here.

The Primary Census Abstract contains information about the number of occupied residential houses and households, total population including houseless and institutional population, literacy, Scheduled Caste and Scheduled Tribe population and the distribution of working population into nine industrial categories of workers and non-workers.

The Analytical Report in Part C takes note of the social, economic and demographic changes which have occurred in the District during the last ten years. The administrative statistics are obtained from various Departments of the State Government and presented in this part which also incorporates a few of the tables generated from the data derived during 1971 Census.

There are 217 towns in Gujarat and 18,709 villages. Compilation of data for such a large number of units within such a short time was indeed a formidable task. The terms and definitions used in the schedules of the Directories were carefully studied and detailed instructions with explanatory notes, about the manner in which they were to be filled, and the source from which data was to be collected were issued by this Directorate to the Taluka Development Officers. The collection of land use data and tallying of area figures for each administrative unit presented an uphill task. The Settlement Commissioner and Director of Land Records was requested in August 1969 to confirm some of the presumptions and furnish necessary guidelines to this Organisation as to how the various figures required could be culled out from the revenue forms maintained at village level.

The printed forms of Village Directories were sent to the Taluka Development Officers with a request that they should be filled by the village officials and scrutinised at taluka level by the Statistical Assistant before returning to this office. The Development Commissioner and the Director, Bureau of Economics and Statistics, issued firm instructions to the field staff to ensure that the information was filled and scrutinised with the utmost care. After this information was received in the Census Directorate, it was subjected to a very close and rigorous checking by a cell which was specially created for the purpose. There were a number of points on which further probe became necessary, where the information was found to be incomplete or inconsistent. Our greatest hurdle was the reconciliation of area figures as reported by the village officials and those reported by the District Inspector of Land Records. A series of meetings had to be held at each District Headquarter, where the Deputy Director in charge of the District Census Handbook Unit had to remain present and point out the glaring inconsistencies reported to the Taluka Development Officers and District Inspectors of Land Records. Thanks to the dedicated efforts of all concerned, we were ultimately able to reconcile completely the area figures for each Village, Taluka and District.

It was noticed that there were minor differences in the spellings of village names reported by the Mamlatdar, Taluka Development Officer and District Inspector of Land Records. Similar differences were also noticed in the total number of villages reported by each agency. These discrepancies were reconciled on the basis of the list of villages published by Revenue Department, information obtained from taluka offices and other published sources. Location code number was given to each administrative unit at the time of taking of the Census in order to avoid repetition of their names.

The Census Directorate had obtained village-wise data relating to drinking water facility, primary and secondary school, post, telegraph and telephone, electrification etc, from the concerned Departments. The data reported in the Village Directory was cross-checked with the

official data to make it accurate and upto date. The data so processed was ultimately posted in the Village and Town Directory statements and typed in four copies. The typed data was again compared with the original manuscripts by a special cell handpicked for the purpose. The taluka totals for the area and amenities have been struck for each column. A number of inset tables have been prepared and included in the note to the District Census Handbook, as desired by the Registrar General, India.

The Town Directory statements were likewise scrutinised by a special cell in the Directorate, and the local authorities were asked to reconcile incomplete or inconsistent information wherever necessary. On account of the instructions issued by the Director of Municipalities, these references received immediate attention. The figures reported by the Municipalities have been cross checked with available statistical data.

Maps

No District Census Handbook can be complete unless it is accompanied by District and Taluka maps. We have, therefore, included at the beginning of each volume a District map showing the taluka boundaries, location of towns and large villages with population size 5000 +, communications, water features etc., and an inset map showing the position of the District in the State in hatching. A Taluka map is inserted before the Primary Census Abstract of each taluka, indicating the boundaries of each village and town within the taluka and the location code number of each village. The villages have been shown by dots of various sizes. One key map showing the location of the taluka within the District in hatching, and another key map showing the position of the District in the State have been inserted here. The urban area is hatched in both the District and Taluka maps, and is further represented by a sphere of varying size according to population.

The District and Taluka maps show several particulars by use of an appropriate symbol.

The preparation of District and Taluka maps, containing such varied information was a task of no small magnitude. The District Inspectors of Land Records had considerable difficulty even in preparing the basic maps and authenticating them. The problem was solved by requesting the Settlement Commissioner and Director of Land Records to call the District Inspectors of Land Records personally to the Office of Director of Census Operations and reconcile all the discrepancies pointed out to them and asking them to authenticate the same on the spot as far as possible, after due verification.

ACKNOWLEDGEMENTS

Compilation of such a large mass of data is impossible without the active help and co-operation of State Government. I am deeply indebted to Shri L. R. Dalal, ICS, Chief Secretary to Government of Gujarat, for agreeing to extend whatever help was sought for. I would like to make a special mention of the warm and wholehearted co-operation which was throughout extended by Shri K. V. Bhatt, Deputy Secretary in the General Administration Department, who was looking after the subject of Census. Whether it was a matter of sanction of staff or for supply of typewriters, or for additional funds for printing of the District Census Handbook volumes, it always received his most immediate attention and sanction was never denied or delayed. He showed a deep understanding of the problems of an organisation like ours, which could function in the State effectively only with the full backing of the State Government.

Shri P. B. Buch, Director of the Bureau of Economics and Statistics, Government of Gujarat, placed at my disposal the entire resources at his command for any work connected with Census. Not only he spared me a few of his best officers and men but his valuable guidance in the matter of presentation of data at several places has served us in good stead. He issued instructions to the District Statistical Officers to attend to

the collection and scrutiny of any Census data and its timely submission; as if it was Bureau's own work. We were always assured that we could fall back upon the resources of the Bureau unreservedly in time of need. But for the wholehearted and most willing cooperation of the Bureau at all levels, the District Census Handbook volumes would not have been what they are today.

I also owe a deep debt of gratitude to Shri U. M. Bhatt, IAS, the then Settlement Commissioner and Director of Land Records for his help in finalising the meanings of terms and definitions used in the Village Directory. It is a matter of deep regret that he is no more with us today. His successor, Shri B. R. Mane Patil, IAS, was equally enthusiastic and helpful and but for the keen interest he took in the finalisation of District and Taluka maps, we would have been placed in serious difficulty.

My sincere and heartfelt thanks are due to the Collectors of the Districts for the wholehearted response I have received from them towards the efficient conduct of Census Operations. The interest and energy evinced by them in organising this vast operation is indeed praiseworthy. Their active participation and involvement in the programme had a far reaching effect on the countless enumerators and supervisors working under them. Their direct interest in the training programme has vastly improved the quality of our returns. The Assistant / Deputy Collectors working under them were made responsible for the urban areas of their jurisdiction. The Mamlatdars and Chief Officers of Municipalities who were appointed as Charge Officers of rural and urban areas respectively bore the real brunt of the work, and displayed great zeal and enthusiasm in shouldering these additional responsibilities. To the Commissioners of Ahmedabad and Surat Corporations I am particularly indebted for providing excellent accommodation for housing the Regional Tabulation Offices. To the Special Charge Officers of Railways, Police, S.R.P., Irrigation Colonies and Forest Department and others I express my gratitude for the readiness with which they stood by us. Last but not the least, my grateful thanks are due to a large number of young boys and girls, coming from schools and colleges, to work as Sorters, Compiler Checkers and Supervisors, for the hard work they put in under difficult conditions of work. They displayed a very high sense of discipline and duty and enabled us to complete our work, at every stage, according to the deadlines set. I have no doubt the traditions of hard and systematic work they have imbibed will serve them in good stead and they will advance in life. They carry our best wishes with them wherever they go.

The District Development Officers who helped us so much in collection of data at the village level through the Taluka Development Officers and the District Statistical Officers working under them, who arranged for the scrutiny of the Town and Village Directory schedules at the taluka level through the Statistical Assistants, deserve a special mention. Had the basic work not been done by them accurately we would have been faced with a serious problem at the time of compilation. To the Heads of various other Departments, who always responded readily to any request made to them for help, I am also indebted. Limitation of space prevents me from making a separate mention of each one of them.

Shri G. J. Gonsalves, Director of Government Printing and Stationery, Government. of Gujarat, who very kindly undertook to arrange the printing of some of the District Census Handbooks at Government presses and others through private presses had always been helpful in solving our difficult problems of printing. I hereby acknowledge the valuable help, guidance and assistance rendered by him in the matter of printing. Thanks are also due to the Manager, Government Photo Litho Press, Ahmedabad, at which all the District and Taluka maps as also the cover page have been printed. The care and patience with which they have attended to this work, has beautified our volumes to no small extent and increased their utility to the reader greatly.

Shri Hashim Ali Sayed, Printing Inspector, whose services were obtained on deputation from the Director, Government Printing and Stationery, rendered exemplary service by looking after the entire printing arrangement. His initiative, drive, and readiness to assume responsibility were a source of great strength to us. Everything he handled, he did perfectly well, and knew his job inside out.

I wish to place on record the valuable contribution made by my colleagues in bringing out this volume. Shri K. F. Patel, Deputy Director of Census Operations (HQ) was looking after this section before a separate staff was sanctioned by the State Government, headed by Shri S. C. Merh, Deputy Director from the Bureau of Economics and Statistics. Even after the creation of this separate cell, there were many occasions on which I had to look to him for help on account of the experience gained by him during 1961 Census. He never objected to the encroachments made on his time and energy, in spite of the fact that they were sometimes substantial. Shri S. C. Merh, Deputy Director of Census Operations (DCHB) put in hard and gruelling hours of work in spite of indifferent health to catch up with the time schedule which was once upset. Shri S. M. Shelke, Research Assistant, from the Bureau working under him, undertook almost the entire burden of Town Directories in addition to other work. Shri S. M. Nayak, Assistant Director of Census Operations, put in an indefatigable effort to ensure accuracy of the data at every stage and successfully coordinated the work throughout. The enthusiasm and energy displayed by Shri C. P. Vyas, Assistant Director of Census Operations, in the matter of preparation of inset tables for District Census Handbook volumes and several other matters connected with it deserve a special mention. The interpretation of the data of the Town and Village Directory is his personal contribution. Shri R.M. Pancholi, Statistical Assistant, prepared the inset tables to be included in the Town and Village Directory. Shri K. M. Patel, Tabulation Officer put in a very strenuous effort for the reconciliation of area figures and final checking of maps.

Kr. Fateh Singh Jasol, IAS, Deputy Director of Census Operations, Urban Tabulation Unit, took upon himself, as a labour of love, the scrutiny of work with regard to the preparation of District and Taluka maps and the selection of different motifs which now decorate different volumes of the District Census Handbook. He involved himself in this work with the ardency and fervour so characteristic of him and greatly relieved me of the anxiety on this account. Shri K. D. Vaishnav, Geographer, and his team of draftsmen have produced excellent District and Taluka maps by working on them again and again to incorporate details which were pointed out or received after the maps were once prepared. Shri N. S. Bhatt, Statistical Assistant, has checked them thoroughly. Shri B. I. Patel, Tabulation Officer, in charge of the Central Tabulation Unit took upon himself the entire responsibility for the scrutiny of Primary Census Abstracts and their typing in record time. He discharged his duties with diligence and a high sense of duty. I had in him a pillar of strength on which I could lean for work demanding precision and exactitude. His capacity to turn out work at optimum efficiency in the face of time schedules rigidly set merits avowal. Shri V. A. Dhagia, Tabulation Officer, proved himself a stalwart by shouldering the burden not only of work entrusted to him, but part of the burden of every section, including the Map Section, and rendered yeoman's service. Both the Central Tabulation Units benefited greatly by the care and attention bestowed on them by Shri K. F. Patel, Deputy Director of Census Operations (HQ), whose trained eye could detect the slightest inaccuracy or inconsistency in compilation or presentation. It was due to this team work that we were able to compile such faultless data with admirable speed, and were the first to send the Primary Census Abstracts of all the Districts of the State in one bunch to the Registrar General's Office at New Delhi. Shri Patel's patience and thorough handling of work has yielded rich dividends to us. I have relied heavily on the expertise, acumen and experience of my colleagues and they have undoubtedly

given their best to the Organisation, for which I am deeply indebted to them.

Limitations of space prevent me from making an individual mention of all those who have contributed to the making of this volume so complete and faultless to all of whom I wish to express my sincere thanks.

Finally, I would like to express my very deep gratitude to Shri A. Chandra Sekhar, IAS, Registrar General, India and Dr. B. K. Roy Burman, Deputy Registrar General (Social Studies) for the valuable guidance received from them from time to time. The amount of advance thinking and planning done by them on the subject has now resulted in the production of volumes which will be of lasting value and interest to the general reader, research worker, scholar, administrator and academician.

C. C. DOCTOR,
Director of Census Operations,
Gujarat.

AHMEDABAD
1st March, 1972.

FIGURES AT A GLANCE

			Gujarat State	*Surendranagar District*
POPULATION	**TOTAL**	**Persons**	**26,697,475**	**845,454**
		Males	**13,802,494**	**435,503**
		Females	**12,894,981**	**409,951**
	RURAL	**Persons**	**19,200,975**	**617,135**
		Males	**9,842,483**	**317,501**
		Females	**9,358,492**	**299,634**
	URBAN	**Persons**	**7,496,500**	**228,319**
		Males	**3,960,011**	**118,002**
		Females	**3,536,489**	**110,317**
DECENNIAL POPULATION GROWTH RATE 1961-71			**+29.39**	**+27.51**
AREA IN Km.²			**195,984.0**	**10,488.0**
DENSITY OF POPULATION PER Km.²			**136**	**81**
SEX RATIO (NUMBER OF FEMALES PER 1,000 MALES)			**934**	**941**
LITERACY RATE		**Persons**	**35.78**	**29.86**
		Males	**46.08**	**40.02**
		Females	**24.75**	**19.06**
PERCENTAGE OF URBAN POPULATION TO TOTAL POPULATION			**28.08**	**27.01**
PERCENTAGE OF WORKERS TO TOTAL POPULATION (MAIN ACTIVITY ONLY)		**Persons**	**31.45**	**30.72**
		Males	**51.24**	**50.59**
		Females	**10.26**	**9.62**

FIGURES AT A GLANCE–Concld.

		Gujarat State	*Surendranagar District*
PERCENTAGE TO TOTAL WORKERS :			
(i) CULTIVATORS	**Persons**	**43.12**	**39.86**
	Males	**44.87**	**43.60**
	Females	**33.77**	**19.00**
(ii) AGRICULTURAL LABOURERS	**Persons**	**22.48**	**26.96**
	Males	**17.64**	**20.80**
	Females	**48.35**	**61.35**
(iii) OTHER WORKERS	**Persons**	**34.40**	**33.18**
	Males	**37.49**	**35.61**
	Females	**17.88**	**19.65**
PERCENTAGE OF SCHEDULED CASTE POPULATION TO TOTAL POPULATION	**Persons**	**6.84**	**10.39**
	Males	**6.78**	**10.28**
	Females	**6.90**	**10.51**
PERCENTAGE OF SCHEDULED TRIBE POPULATION TO TOTAL POPULATION	**Persons**	**13.99**	**0.57**
	Males	**13.75**	**0.56**
	Females	**14.25**	**0.58**
NUMBER OF OCCUPIED RESIDENTIAL HOUSES		**4,556,974**	**140,787**
NUMBER OF VILLAGES	**Total**	**18,697**	**653**
	Inhabited	**18,275**	**648**
	Uninhabited	**422**	**5**
NUMBER OF URBAN AREAS		**216**	**11**

ALPHABETIC LIST OF VILLAGES

Sl. No.	Name of Town/Village	Location Code No.	Page No. Town/ Village Directory	Page No. Primary Census Abstract
	1 WADHWAN TALUKA			
	TOWNS			
1	Surendranagar	II	xliii-1	8
2	Wadhwan	I		4
	VILLAGES			
1	Adheli	14	2	2
2	Anindra	10	2	2
3	Bakarthali	12	2	2
4	Bala	11	2	2
5	Baldana	40	4	4
6	Bhadiyad	29	4	4
7	Bhadreshi	8	2	2
8	Chamaraj	13	2	2
9	Dedadara	20	2	2
10	Dudhrej	16	2	2
11	Fulgram	43	4	4
12	Gomta	39	4	4
13	Gundiyala	37	4	4
14	Karangadh	9	2	2
15	Kariyani	38	4	4
16	Katuda	6	2	2
17	Khajeli	28	4	4
18	Khamisana	15	2	2
19	Kharva	32	4	4
20	Kherali	23	2	2
21	Khodu	3	2	2
22	Kholadiad	34	4	4
23	Kothariya	19	2	2
24	Latuda	7	2	2
25	Madhad (Muli)	44	4	4
26	Madhad (Wadhwan)	45	4	4
27	Malod	24	2	2
28	Memka	27	4	4
29	Mulchand	17	2	2
30	Munjpur	35	4	4
31	Nagara	4	2	2
32	Nana Kerala	26	4	4
33	Prangadh	5	2	2
34	Rai	31	4	4
35	Rajpar	18	2	2
36	Rampara	36	4	4
37	Rupavati	1	2	2
38	Sankali	30	4	4
39	Timba	33	4	4
40	Tuva	42	4	4
41	Vadala	22	2	2
42	Vadod	41	4	4
43	Vaghela	25	2	4
44	Vastadi	46	4	4
45	Velavadar	2	2	2
46	Zampodad	21	2	2
	2 LIMBDI TALUKA			
	TOWN			
1	Limbdi	III	xliii-1	22
	VILLAGES			
1	Acharda	69	12	20
2	Anandpar	60	12	20
3	Ankewalia	31	10	18
4	Balala	97	14	22
5	Balol	42	10	20
6	Bhagwanpar	5	8	18
7	Bhalgamda	34	10	18
8	Bhanejada	83	14	20
9	Bhathan	14	8	18
10	Bhensjal	85	14	20
11	Bhoika	58	12	20
12	Bhojpara	59	12	20
13	Bhrugupur	73	12	20
14	Bodia	49	10	20
15	Borana	52	12	20
16	Borana	56	12	20
17	Chachana	68	12	20
18	Chachka	86	14	20
19	Chamardi	66	12	20
20	Chhalala	96	14	22
21	Chhatriala	91	14	22
22	Chokdi	78	14	20
23	Choki	46	10	20
24	Chorania	35	10	18
25	Chuda	75	12	20

ALPHABETIC LIST OF VILLAGES-*Contd.*

Sl. No.	Name of Town/Village	Location Code No.	Page No. Town/ Village Directory	Page No. Primary Census Abstract
	2 LIMBDI TALUKA-*Cntd.*			
26	Darod	67	12	20
27	Devpara	43	10	20
28	Dhanwana	9	8	18
29	Dhirajgadh	12	8	18
30	Dholi	63	12	20
31	Digvijayagadh	11	8	18
32	Dolatpar	17	8	18
33	Fulwadi	7	8	18
34	Gadthal	3	8	18
35	Gedi	26	10	18
36	Ghaghretia	30	10	18
37	Ghanghosar	27	10	18
38	Ghanshyampar	40	10	20
39	Gokharwala	74	12	20
40	Hadala	61	12	20
41	Jakhan	36	10	18
42	Jalampar	24	8	18
43	Jaliala	4	8	18
44	Jambu	21	8	18
45	Jansali	41	10	20
46	Jasapar	64	12	20
47	Jasmatpar	23	8	18
48	Jepar	77	14	20
49	Juni Morwad	80	14	20
50	Kamalpar	62	12	20
51	Kanpar	39	10	20
52	Kantharia	99	14	22
53	Karmad	92	14	22
54	Karol	54	12	20
55	Kataria	37	10	18
56	Khambhlav	45	10	20
57	Khandia	70	12	20
58	Korda	82	14	20
59	Kudla	84	14	20
60	Laliad	53	12	20
61	Laxmisar	15	8	18
62	Liyad	50	10	20
63	Minapur	88	14	22
64	Mojidad	71	12	20
65	Mota Timbla	29	10	18
66	Moti Kathechi	1	8	18
67	Mulbavla	10	8	18
68	Nagnesh	94	14	22
69	Nana Timbla	28	10	18
70	Nani Kathechi	2	8	18
71	Natwargadh	19	8	18
72	Navi Morwad	79	14	20
73	Panri	55	12	20
74	Panshina	44	10	20
75	Parali	13	8	18
76	Parnala	22	8	18
77	Ralol	25	10	18
78	Ramdevgadh	89	14	22
79	Ramrajpar	20	8	18
80	Ranagadh	6	8	18
81	Rangpur	101	16	22
82	Raska	33	10	18
83	Rojasar	8	8	18
84	Samdhiyala	81	14	20
85	Samla	32	10	18
86	Sauka	48	10	20
87	Sejakpar	72	12	20
88	Shiani	16	8	18
89	Sontha	98	14	22
90	Tokrala	38	10	20
91	Ughal	51	12	20
92	Umedpur	18	8	18
93	Untadi	47	10	20
94	Vakhatpar	65	12	20
95	Vanala	100	14	22
96	Vaniavadar	87	14	20
97	Vejalka	93	14	22
98	Velavadar	76	14	20
99	Zamdi	57	12	20
100	Zinzavadar	90	14	22
101	Zobala	95	14	22
	3 SAYLA TALUKA			
	TOWN			
1	Sayla	IV	xliii-1	30
	VILLAGES			
1	Adala	57	24	30
2	Aya	14	20	28
3	Bhaduka	8	20	28
4	Brahmapuri (Vanki)	17	20	28
5	Chhadiali	30	22	28
6	Chitralank	1	20	28

ALPHABETIC LIST OF VILLAGES–*Contd.*

Sl. No.	Name of Town/Village	Location Code No.	Page No. Town/ Village Directory	Page No. Primary Census Abstract
	3 SAYLA TALUKA–*Contd.*			
7	Chorvira (D)	49	22	30
8	Chorvira (Than)	3	20	28
9	Dhajala	60	24	30
10	Dhamrasala	41	22	30
11	Dhandhalpur	55	24	30
12	Dhankania	33	22	28
13	Dharadungari	16	20	28
14	Dhedhuki	19	20	28
15	Dhinkwali	64	24	30
16	Doliya	13	20	28
17	Gadhshirvania	45	22	30
18	Gangajal	73	24	
19	Garambhadi	63	24	30
20	Goraiya	72	24	30
21	Gosal	12	20	28
22	Gundiavada	54	24	30
23	Hadala	15	20	28
24	Ishvaria	2	20	28
25	Juna Jasapar	29	22	28
26	Kanpur	4	20	28
27	Kansala	5	20	28
28	Karadi	59	24	30
29	Kashipara	10	20	28
30	Kaswali	71	24	30
31	Kesarpar	20	20	28
32	Khintla	53	24	30
33	Kotda	65	24	30
34	Lakhavad	52	24	30
35	Limbala	61	24	30
36	Loya	48	22	30
37	Madargadh	22	20	28
38	Mangalkui	37	22	30
39	Morsal	35	22	28
40	Mota Bhadla	50	22	30
41	Mota Kerala	25	20	28
42	Mota Sakhpar	32	22	28
43	Nadala (Devgadh)	62	24	30
44	Nagadka	47	22	30
45	Nana Harania	67	24	30
46	Nana Matra	70	24	30
47	Nana Sakhpar	40	22	30
48	Nathupara	27	22	28
94	Navagam	58	24	30

Sl. No.	Name of Town/Village	Location Code No.	Page No. Town/ Village Directory	Page No. Primary Census Abstract
	3 SAYLA TALUKA–*Concld.*			
50	Nava Jasapar	23	20	28
51	Nava Sudamda	9	20	28
52	Ninama	68	24	30
53	Noli	51	22	30
54	Ori	75	24	30
55	Ovangadh	42	22	30
56	Pipalia	66	24	30
57	Ratadki	38	22	30
58	Ratanpar	34	22	28
59	Samadhiala	74	24	30
60	Samatpar	21	20	28
61	Sangoi	46	22	30
62	Sejakpar	31	22	28
63	Sekhdod	69	24	30
64	Shapar	18	20	28
65	Shirvania	44	22	30
66	Sitagadh	6	20	28
67	Sokhada	56	24	30
68	Sonpari	36	22	30
69	Sorimbhda	7	20	28
70	Sudamda	28	22	28
71	Thoriali	24	20	28
72	Titoda	39	22	30
73	Vadia	26	22	28
74	Vakhatpar	11	20	28
75	Vantavachh	43	22	30
	4 CHOTILA TALUKA			
	TOWNS			
1	Chotila	V	xliii-1	40
2	Thangadh	VI	xliii-1	42
	VILLAGES			
1	Abhepar	10	28	36
2	Akala	63	32	38
3	Amarapar	9	28	36
4	Anandpar (Bhadla)	103	34	40
5	Anandpar (Than)	22	28	36
6	Ankadiya	95	34	40
7	Bamanbore	54	32	38
8	Bhetsuda	112	36	40

ALPHABETIC LIST OF VILLAGES-*Contd.*

Sl. No.	Name of Town/Village	Location Code No.	Page No. Town/ Village Directory	Page No. Primary Census Abstract
	4 CHOTILA TALUKA-*Contd.*			
9	Bhimgadh	50	30	38
10	Bhimora	81	32	40
11	Bhojpara	90	34	40
12	Bhojpari	91	34	40
13	Chanpa	40	30	38
14	Chiroda (Rajpara)	70	32	38
15	Chiroda (Sanosara)	85	34	40
16	Chobari	99	34	40
17	Dakvadla	77	32	38
18	Devaliya	20	28	36
19	Devpara	13	28	36
20	Devpara (Anandpur)	106	34	40
21	Devsar	26	28	36
22	Dharei	108	36	40
23	Dhokalva	107	34	40
24	Doshalighuna	58	32	38
25	Dudhell	43	30	38
26	Fulzar	94	34	40
27	Gadhechi	84	34	40
28	Garida	57	32	38
29	Golida	109	36	40
30	Gugaliyana	17	28	36
31	Gunda	92	34	40
32	Gundala	55	32	38
33	Habiyasar	47	30	38
34	Hirana	14	28	36
35	Hirasar	48	30	38
36	Jamvali	18	28	36
37	Janivadla	41	30	38
38	Jashapar	44	30	38
39	Jivapar (Anandpur)	96	34	40
40	Jivapar (Bamanbore)	56	32	38
41	Kabran	78	32	38
42	Kalasar	60	32	38
43	Kanpar	7	28	36
44	Kanthariya	104	34	40
45	Khakharavali	16	28	36
46	Khatadi	76	32	38
47	Kherana	79	32	38
48	Kherdi	51	30	38
49	Kumbhara	34	30	36
50	Kundhada	49	30	38
51	Lakhachokia	61	32	38
52	Lakhamachi	21	28	36
	4 CHOTILA TALUKA-*Contd.*			
53	Lakhanka	80	32	38
54	Loma Kotadi	72	32	38
55	Magharikhada	35	30	36
56	Mahidad	89	34	40
57	Manadasar	5	28	36
58	Mervasa Bamanbore	73	32	38
59	Mevasa (Sanosara)	87	34	40
60	Mokasar	66	32	38
61	Monpar	105	34	40
62	Morthala	12	28	36
63	Mota Haraniya	83	34	40
64	Mota Kandhasar	37	30	38
65	Moti Moldi	52	30	38
66	Naliyeri	32	30	36
67	Nana Kandhasar	36	30	38
68	Nana Paliyad	39	30	38
69	Nani Moldi	42	30	38
70	Nani Morsal	45	30	38
71	Naniyani	64	32	38
72	Nava	29	30	36
73	Navagam	6	28	36
74	Navagam (Bamanbore)	53	32	38
75	Navagam (Chotila)	33	30	36
76	Panchavada	62	32	38
77	Parabdi	101	34	40
78	Pipaliya (Bamanbore)	71	32	38
79	Pipaliya Dhokalva	111	36	40
80	Piparali	46	30	38
81	Piyava	65	32	38
82	Pojvali	31	30	36
83	Rajavad	28	30	36
84	Rajpara (Chobari)	69	32	38
85	Rampara (Rajavad)	27	28	36
86	Rampara (Rajpara)	75	32	38
87	Rampara (Sarodi)	23	28	36
88	Rampari (Chobari)	100	34	40
89	Rashamia	68	32	38
90	Ravrani	15	28	36
91	Rupavati (Anandpur)	97	34	40
92	Rupavati (Rajavad)	30	30	36
93	Rupavati (Sarodi)	19	28	36
94	Sakhpar	98	34	40
95	Salkhada	93	34	40
96	Sangani	38	30	38
97	Sanosara	88	34	40

ALPHABETIC LIST OF VILLAGES–*Contd.*

Sl. No.	Name of Town/Village	Location Code No.	Page No. Town/ Village Directory	Page No. Primary Census Abstract
	4 CHOTILA TALUKA–*Concld.*			
98	Sarodi	24	28	36
99	Sarsana	11	28	36
100	Shekhalia	74	32	38
101	Songadh	8	28	36
102	Sukhsar	86	34	40
103	Surdi	82	34	40
104	Tajpar	102	34	40
105	Tarnetar	3	28	36
106	Tramboda	67	32	38
107	Undvi	1	28	36
108	Vadali	110	36	40
109	Varmadhar	2	28	36
110	Vavdi	25	28	36
111	Vijaliya	4	28	36
112	Zinzuda	59	32	38
	5 MULI TALUKA			
	VILLAGES			
1	Ambardi	2	40	46
2	Asundrali	37	42	48
3	Bhavanigadh	38	42	48
4	Bhet	21	40	46
5	Chandreliya	43	42	48
6	Chanpar	30	42	46
7	Dadholia	22	40	46
8	Danawada	9	40	46
9	Devpara	45	42	48
10	Dharmendragadh	51	42	48
11	Dholiya	36	42	48
12	Digsar	8	40	46
13	Dudhai	25	40	46
14	Gadhad	52	42	48
15	Gadhada	14	40	46
16	Gautamgadh	27	40	46
17	Godavari	11	40	46
18	Hematpar	55	44	48
19	Jasapar	31	42	46
20	Jepar	39	42	48
21	Kalmad	6	40	46
22	Karsangadh	1	40	46
23	Khakharathal	42	42	48
24	Khakhrala	49	42	48
	5 MULI TALUKA–*Concld.*			
25	Khampalia	24	40	46
26	Khatdi	33	42	46
27	Kukda	28	42	46
28	Kuntalpur	5	40	46
29	Limli	29	42	46
30	Liya	4	40	46
31	Mahadevgadh	3	40	46
32	Manpar	47	42	48
33	Muli	32	42	46
34	Naldhari	20	40	46
35	Nalia	57	44	48
36	Nalkhambha	46	42	48
37	Navania	58	44	42
38	Palasa	35	42	46
39	Pandavara	7	40	46
40	Rampar	19	40	46
41	Rampara	34	42	46
42	Ranipat	41	42	48
43	Raysangpar	23	40	46
44	Sangadhra	40	42	48
45	Sara	18	40	46
46	Sarla	13	40	46
47	Shekhpar	10	40	46
48	Sidhsar	56	44	48
49	Somasar	54	42	48
50	Sujangadh	12	40	46
51	Tidana	53	42	48
52	Tikar	26	40	46
53	Umarda	50	42	48
54	Vadadhra	15	40	46
55	Vagadiya	48	42	48
56	Velala (Dhrangadhra)	16	40	46
57	Velala (Sayla)	44	42	48
58	Virpar	17	40	46
	6 HALVAD TALUKA			
	TOWN			
1	Halvad	VII	xliii-l	54
	VILLAGES			
1	Ajitgadh	4	48	52
2	Bhalgamda	49	50	54
3	Butvada	22	48	52

ALPHABETIC LIST OF VILLAGES-*Contd.*

Sl. No.	Name of Town/Village	Location Code No.	Page No. Town/ Village Directory	Page No. Primary Census Abstract
	6 HALVAD TALUKA-*Contd.*			
4	Chadadhra	17	48	52
5	Chandragadh	23	48	52
6	Charadva	43	50	54
7	Chitrodi	51	50	54
8	Chumpani	63	52	54
9	Devipur	44	50	54
10	Dhanala	30	50	52
11	Dhavana	34	50	52
12	Dhulkot	27	48	52
13	Dighadiya	52	50	54
14	Dungarpur	59	52	54
15	Enjal	7	48	52
16	Ghanad	9	48	52
17	Ghanshyampur	36	50	54
18	Golasan	48	50	54
19	Ingorala	13	48	52
20	Isanpur	12	48	52
21	Jogad	6	48	52
22	Juna Amrapar	18	48	52
23	Juna Devaliya	41	50	54
24	Kadiyana	45	50	54
25	Kavadiya	33	50	52
26	Kedariya	31	50	52
27	Khetardi	65	52	54
28	Khod	5	48	52
29	Kidi	11	48	52
30	Koyaba	35	50	52
31	Malaniyad	10	48	52
32	Manekwada	64	52	54
33	Mangadh	3	48	52
34	Mangalpur	21	48	52
35	Mansar	38	50	54
36	Mathak	61	52	54
37	Mayapur	15	48	52
38	Mayurnagar	26	48	52
39	Merupar	47	50	54
40	Miyani	16	48	52
41	Nava Amrapar	14	48	52
42	Nava Devaliya	42	50	54
43	Nava Ghanshyamgadh	19	48	52
44	Nava Ghatila	1	48	52
45	Palasan	53	50	54
46	Pandatirath	54	50	54
47	Pratapagadh	29	50	52
	6 HALVAD TALUKA-*Concld.*			
48	Raisangpar	25	48	52
49	Ranekpar	37	50	54
50	Ranjitgadh	32	50	52
51	Ranmalpur	8	48	52
52	Ratabhe	58	52	54
53	Raydhra	60	52	54
54	Samli	56	52	54
55	Sapakda	50	50	54
56	Sarambhada	55	50	54
57	Shiroi	39	52	54
58	Sukhpar	24	48	52
59	Sundargadh	46	50	54
60	Sundari	62	52	54
61	Survadar	28	48	52
62	Susvav	40	50	54
63	Tikar	2	48	52
64	Vankia	57	52	54
65	Vegadvav	20	48	52
	7 DHRANGADHRA TALUKA			
	TOWN			
1	Dhrangadhra	VIII	xliii-l	62
	VILLAGES			
1	Baisabgadh	20	56	60
2	Bavali	39	58	62
3	Bharad	60	60	62
4	Bharada	11	56	60
5	Bhechada	50	58	62
6	Chuli	41	58	62
7	Devcharadi	57	60	62
8	Dholi	52	58	62
9	Dhrumath	10	56	60
10	Dudapar	29	58	60
11	Dumana	63	60	62
12	Gala	27	58	60
13	Gajanvav	49	58	62
14	Ganjela	62	60	62
15	Gopalgadh	17	56	60
16	Gujarvadi	56	60	62
17	Hampar	59	60	62
18	Haripar	24	56	60
19	Hirapur	26	56	60
20	Isadra	23	56	60
21	Jasapar	38	58	62
22	Jasmatpur	15	56	60
23	Jegadva	36	58	62

ALPHABETIC LIST OF VILLAGES–*Contd*

Sl. No.	Name of Town/Village	Location Code No.	Page No. Town/ Village Directory	Page No. Primary Census Abstract
	7 DHRANGADHRA TALUKA–*Cancld.*			
24	Jesada	5	56	60
25	Jiva	42	58	62
26	Juna Ghanshyamgadh	21	56	60
27	Kankavati	19	56	60
28	Khambhda	54	58	62
29	Kondh	44	58	62
30	Koparani	1	56	60
31	Kuda	2	56	60
32	Malvan	7	56	60
33	Manpur	30	58	60
34	Methan	33	58	60
35	Mota Ankevalia	51	58	62
36	Narali	4	56	60
37	Narichana	48	58	62
38	Navalgadh	53	58	62
39	Nimak Nagar	3	56	60
40	Pipala	18	56	60
41	Pratappur	61	60	62
42	Prathugadh	55	60	62
43	Rajcharadi	34	58	60
44	Rajgadh	25	56	60
45	Rajpar	22	56	60
46	Rajsitapur	58	60	62
47	Ramgadh	35	58	60
48	Rampara	45	58	62
49	Ratanpar	43	58	62
50	Ravaliavadar	46	58	62
51	Raygadh	47	58	62
52	Sajjanpur	6	56	60
53	Sarval	31	58	60
54	Satapar	14	56	60
55	Sokhada	32	58	60
56	Soladi	40	58	62
57	Sultanpur	9	56	60
58	Thala	8	56	60
59	Vaghgadh	16	56	60
60	Vasadva	28	58	60
61	Vavdi	12	56	60
62	Virendragadh	13	56	60
63	Vrajpar	37	58	62
	8 DASADA TALUKA			
	TOWNS			
1	Kharaghoda	X	xliii–1	74
2	Patdi	IX	xliii–1	74
	VILLAGES			
1	Abadpura	15	64	70
2	Adariana	18	64	70
3	Ahmedgadh	44	66	72
4	Akhiana	78	68	72
5	Alampura	21	64	70
6	Ambala	34	66	70
7	Amnagar	50	66	72
8	Bajana	70	68	72
9	Bamanva	56	66	72
10	Bhadena	83	68	74
11	Bhalgam	17	64	70
12	Bubvana	23	64	70
13	Chhabali	85	70	74
14	Chhatrot	11	64	70
15	Chikasar	43	66	72
16	Dasada	31	66	70
17	Degam	69	68	72
18	Dhama	26	64	70
19	Echhvada	22	64	70
20	Erwada	19	64	70
21	Fatepur	16	64	70
22	Gavana	32	66	70
23	Gedia	88	70	74
24	Ghaspur	51	66	72
25	Goriavad	45	66	72
26	Gosana	6	64	70
27	Haripura	54	66	72
28	Hathipura	52	66	72
29	Hebatpur	84	68	74
30	Jagdishan	33	66	70
31	Jainabad	39	66	72
32	Jarvala	55	66	72
33	Jivangadh	63	68	72
34	Joravarpura	61	68	72
35	Juna Sadla	66	68	72
36	Juna Savlas	68	68	72
37	Kacholia	75	68	72
38	Kamalpur	81	68	74
39	Kamalpur	72	68	72
40	Kathada	36	66	72
41	Kherva	90	70	74
42	Kochada	46	66	72
43	Limbad	86	70	74
44	Malanpur	47	66	72
45	Malvan	76	68	72
46	Manavada	7	64	70
47	Mera	8	64	70

ALPHABETIC LIST OF VILLAGES–*Concld.*

Sl. No.	Name of Town/Village	Location Code No.	Page No. Town/ Village Directory	Page No. Primary Census Abstract
	8 DASADA TALUKA–*Concld.*			
48	Metasar	35	66	70
49	Mithagodha	42	66	72
50	Mota Ubhada	49	66	72
51	Moti Majethi	73	68	72
52	Mulada	40	66	72
53	Nagadka	89	70	74
54	Nagvada	41	66	72
55	Nana Goraiya	71	68	72
56	Nani Majethi	74	68	72
57	Navapura	14	64	70
58	Nava Sadla	65	68	72
59	Nava Savlas	67	68	72
60	Naviani	9	64	70
61	Navrangpura	53	66	72
62	Odu	58	68	72
63	Odu Agar	59	68	72
64	Padiwada	4	64	70
65	Panva	24	64	70
66	Pipali	77	68	72
67	Porda	64	68	72
68	Rajpar	82	68	74
69	Ramgari	87	70	74
70	Rasulabad	38	66	72
71	Rozva	3	64	70
72	Rustamgadh	37	66	72
73	Sali	13	64	70
74	Savda	57	68	72
75	Sedla	79	68	72
76	Sidhsar	80	68	72
77	Surajpura	60	68	72
78	Surel	2	64	70
79	Sushiya	5	64	70
80	Upariala	62	68	72
81	Vachharajpura	27	64	70
82	Vadgam	25	64	70
83	Vaghada	48	66	72
84	Valevada	10	64	70
85	Vanod	20	64	70
86	Visavadi	29	66	70
87	Visnagar	1	64	70
88	Zadiana	12	64	70
89	Zezra	30	66	70
90	Zezri	91	70	74
91	Zizuwada	28	66	70
	9 LAKHTAR TALUKA			
	TOWN			
1	Lakhtar	XI	xliii–l	82

Sl. No.	Name of Town/Village	Location Code No.	Page No. Town and Village Directory	Page No. Primary Census Abstract
	9 LAKHTAR TALUKA–*Concld.*			
	VILLAGES			
1	Adalsar	23	74	80
2	Aniali	37	76	80
3	Babajipara	10	74	80
4	Bajrangpura	33	74	80
5	Bhadwana	35	76	80
6	Bhalala	30	74	80
7	Bhatharia	36	76	80
8	Bhaskarpara	7	74	80
9	Chharad	14	74	80
10	Dervala	26	74	80
11	Devalia	40	76	82
12	Dhanki	16	74	80
13	Gangad	13	74	80
14	Ghanad	21	74	80
15	Ingrodi	5	74	80
16	Jyotipura	8	74	80
17	Kadu	24	74	80
18	Kalam	25	74	80
19	Kalyanpara	12	74	80
20	Karela	6	74	80
21	Kesaria	18	74	80
22	Larkhadia	19	74	80
23	Lilapur	17	74	80
24	Malika	27	74	80
25	Modhwana	3	74	80
26	Nana Ankewaliya	2	74	80
27	Olak	15	74	80
28	Pedhda	1	74	80
29	Sadad	20	74	80
30	Sakar	29	74	80
31	Savlana	4	74	80
32	Talsana	39	76	82
33	Talvani	32	74	80
34	Tanmania	31	74	80
35	Tavi	42	76	82
36	Vadekhan	38	76	82
37	Vadla	28	74	80
38	Vana	22	74	80
39	Varsani	41	76	82
40	Vitthalgadh	9	74	80
41	Vitthalpara	11	74	80
42	Zamar	34	74	80

PART X-A

TOWN AND VILLAGE DIRECTORY

TOWN AND VILLAGE DIRECTORY

The Town and Village Directory of the District Census Handbook 1971 differs widely in content and presentation from the corresponding volume of 1961. The earlier volumes mainly contained the Primary Census Abstract for each village for rural area and town/ward/enumerator's block for urban area and was supplemented by some additional information which was collected from (a) village notes specially devised for the purpose and (b) information supplied by Heads of Departments on certain amenities. It was presented in Col. 2 in run on fashion for each village and town followed by the Primary Census Abstract in the remaining columns.

The Town and Village Directory of 1971 Census is presented in Part A of the District Census Handbook. An attempt has been made to interpret the data thrown up in the Town and Village Directories at the beginning under the heading "Introductory Note to Town and Village Directory".

Part B of the District Census Handbook contains purely the Primary Census Abstract.

A number of abbreviations have been used in both the Directories to facilitate presentation. The abbreviations used in each statement of the Town Directory are given below in Statement A. Statement B gives a list of abbreviations used in Village Directory.

STATEMENT A
List of Abbreviations used in the Town Directory

STATEMENT I

Column : 5

1. Corporation	...	C
2. Municipality	...	M
3. Town Committee/Town Area Committee/Board	...	TC
4. Notified Area Committee/Council	...	NAC
5. Cantonment Board	...	CB
6. Nagar Panchayat/ Panchayat	...	P
7. Non-Municipal/ Non-Town Committee/ Non-Panchayat Committee	...	NM

STATEMENT II

Column : 13

1. Navigable River	...	(R)	Appearing after the name of the River/Canal
2. Navigable Canal	...	(C)	

STATEMENT IV

Column : 3

1. Pucca Road	...	PR
2. Kutcha Road	...	KR

Column : 4

1. Sewer	...	S
2. Open Surface Drainage	...	OSD
3. Kutcha Drainage	...	KD
4. Cess Pool	...	CS
5. Pit System (or Soak Pits)	...	PT

Column : 8

1. Head Load	...	HL
2. Baskets	...	B
3. Wheel Barrows	...	WB
4. Septic Tank Latrines	...	ST
5. Sewerage	...	S
6. Soak Pits or Leaching Pits	...	PT
7. Tractor Trailor, Trolleys, or Night Soil Tankers	...	T

Column : 9

1. Tap Water	...	T
2. Well Water	...	W
3. Tank Water	...	Tk
4. Tube Well	...	TW
5. River	...	R
6. Fountain	...	F
7. Canal	...	C
8. Others	...	O

STATEMENT V

Column : 3

1. Hospital	...	H
2. Dispensary	...	D
3. T. B. Clinic	...	TBC
4. Health Centre	...	HC
5. Nursing Home	...	NH
6. Maternity Centre	...	M
7. Child Welfare Centre	...	CW
8. Family Planning Centre	...	FC
9. Other Medical Institutions	...	O

Column : 5

1. Arts College only	...	A
2. Science College Only	...	S
3. Commerce College Only	...	C
4. Arts & Science College	...	AS
5. Combined Arts, Science and Commerce College	...	ASC
6. Arts & Commerce College Only		AC
7. Law College	...	L
8. Law & Education College	...	LE

STATEMENT B

List of Abbreviations used in the Village Directory

Col. No.	Amenity	Abbreviations used
4.	Primary School	Pr.S
	Secondary School	Sec.S
	College	C
	Industrial School	IS
	Training School	Tr.S
	Other Educational Institutions	OS
5.	Hospital	H
	Maternity Home	M
	Child Welfare Centre	CW
	Health Centre	HC
	Dispensary	D
	Family Planning Centre	FC
6.	Electricity	E
	Electricity for Agriculture	E(Ag)
7.	Tap Water	T
	Well	W
	Tank	Tk
	Tube Well	TW
	River	R
	Fountain	F
	Canal	C
	Others	O
	Not Available	NA
8.	Pucca Road	PR
	Kutcha Road	KR
	Railway Station	T
	Navigable River	Ng(R)
	Navigable Canal	Ng(C)
	Bus Facility :	
	Whole Year	WY
	Fair Season	FS
9.	Post Office	PO
	Telegraph Office	TO
	Post & Telegraph Office	PTO
	Telephone	Phone
12.	Government Canal	C
	Private Canal	C
	Tube Well	TW
	Other Wells	W
	Tank	Tk
	River	R
	Waterfall	WF
	Other Sources	O

INTRODUCTORY NOTE ON TOWN AND VILLAGE DIRECTORY

1. History of District Census Handbook

In 1941, the population figures were exhibited according to communities in the "Village Handbooks" published by the erstwhile Government of Bombay. In 1951, the basis of classification of the Census was changed from a social to an economic one and the figures were given in the Primary Census Abstract according to eight Livelihood Classes. The Primary Census Abstract contained the basic information in respect of every village and town. A decision to bring out the District Census Handbooks giving the Primary Census Abstract and important Census tables for every district of the State was taken for the first time in 1951. Census statistics given in the Primary Census Abstract related to the area of the village, number of houses and households, total population, houseless and institutional population, literates and agricultural and non-agricultural classes distributed under eight main Livelihood Classes. These census statistics were further supplemented by the addition of useful administrative information on the availability of amenities in villages and towns on items like post offices, railway stations, the distance of a bazar from the village, primary schools, village panchayats, co-operative societies, etc. This was a unique achievement of the Indian Census. The 1951 series of District Census Handbooks, however, varied in content and size from State to State depending upon the resources offered by the State Governments. It was, therefore, decided during the Census of 1961 that the District Census Handbooks of 1961 Census should contain a certain minimum of statistical data, maps and other useful information to be adopted uniformly throughout the country. Thus the District Census Handbook of 1961 Census differed widely in the matter of content and coverage from that published in the 1951 Census. The District Census Handbooks of 1961 were sub-divided into the following three parts :-

PART I - THE DISTRICT

(i) Introductory Essay
(ii) Brief Gazetteer of Place Names

PART II - STATISTICS

(i) Census Tables
(ii) Villagewise List of Industrial Establishments
(iii) Handicraft Tables
(iv) Departmental or Official Statistics

PART III - VILLAGE DIRECTORY

(i) Explanatory Note
(ii) Village Directory
(iii) Taluka Maps

Besides Census data, the 1961 District Census Handbooks covered villagewise and townwise information on the availability of different types of amenities such as educational facilities, public health and medical facilities, supply of drinking water, electricity and its uses etc., shown by means of abbreviations placed against the name of each village. Thus, in the 1961 Census an attempt was made to make the District Census Handbooks more informative.

During the 1971 Census, efforts have been made to compile both census and non-census statistics in a uniform manner under an enlarged perspective. The District Census Handbook of 1971 Census has been divided into three sub-parts with a view to making the census and non-census information available to the data users as quickly as possible. Part A of the District Census Handbook contains the Town Directory and Village Directory. Part B contains the Primary Census Abstracts and Part C contains the Introductory Essay, Official Statistics, Census tables, etc. The details of the contents in each of the parts are described in the following paragraphs.

2. Scope of District Census Handbook 1971

The District Census Handbooks are the only publications which incorporate the data down to the village and block level of a town, which are urgently and frequently required by the data users. They are constantly referred to for several purposes by the administrator, planner, policy-maker and academician. The delay in the publication of the District Census Handbooks would reduce

the value of these very useful publications. In order to avoid delay in the publication the District Census Handbooks of 1971 are sub-divided into three parts, two of which are combined in one volume, and the third published separately. The details of the contents of each of the parts are as follows.

Part A : Town and Village Directory

Part A contains the non-census statistics of each village and town. The Town Directory portion furnishes the data for each town in the district in seven statements covering (1) the status of the civic administration and the functional category of towns and the growth of population since 1901; (2) physical aspects and location; (3) municipal finances, (4) civic and other amenities; (5) medical, educational, recreational and cultural facilities; (6) trade, industry, commerce and banking facilities and (7) population by religion.

The Village Directory Section of Part A gives particulars of amenities available for each village in the matter of educational and medical institutions, power supply, drinking water facilities, post and telegraph facilities, communications, particulars of land use, weekly markets and places of religious, historical and archaeological interest in the village.

Part B : Primary Census Abstract

Part B gives for each village and for each block and ward of a town the primary census data incorporating area of the town in square kilometres, and of village in acres and gunthas the number of occupied residential houses, the number of households, total population and its break up by sex, scheduled caste and scheduled tribe population, literate population, and working population by nine broad industrial categories namely (1) cultivators, (2) agricultural labourers, (3) those working in livestock, forestry, fishing, plantations, etc., (4) mining and quarrying, (5) manufacturing, processing, servicing and repairing, (6) in constructions, (7) in trade and commerce, (8) transport, storage, and communications, and (9) in other services and the non-working population.

Part C : Administrative Statistics and Report

Part C would incorporate the administrative statistics, pertaining to the district in various fields of development. The other census tables pertaining to the district regarding mother tongue, religion, migration, etc., will also be reproduced here. A write up indicating the changes in the socio-economic and demographic characteristics of the district in the last decade would also be given.

The non-census data of the village directory and town directory were collected from the local bodies. The villagewise details regarding different types of amenities available at the village, land use data and other information were collected in the village directory form through the Taluka Panchayat offices. These forms were filled by the village officials and were scrutinised by the Statistical Assistants at the Taluka level. The District Statistical Officers supervised the work and carried out percentage scrutiny. The details regarding the number of villages having post and telegraph facilities in the State, those connected with electric power supply, those having all weather and fair weather bus facilities and those without drinking water facilities etc., were obtained from the concerned departments by the Office of the Director of Census Operations. The information recorded in the village directory forms was cross checked with the data obtained from concerned departments, and confirmed made up-to-date.

The non-census data for each of the towns were obtained from the municipal authorities in case of municipal towns and for other towns the data were obtained from the concerned Nagar and Gram Panchayats. The information received from the concerned municipalities and panchayats was scrutinised and cross checked with other published official statistics for a few items whereever it was possible.

3. Note on Town Directory

A. The list of urban areas, for the purpose of 1971 Census, was finalised in consultation with the State Government. The following criteria were applied for the purpose of determining any area as an urban area.

(1) All places where there is a Municipal Corporation, or a Municipality or a Town Committee or a Notified area or a Cantonment Board have been treated as urban areas.

(2) The remaining places were recognised as enjoying urban characteristics and declared urban areas only if the following conditions were fulfilled.

(a) The estimated population at 1971 Census should be at least 5,000.

(b) The density of population per sq. kilometre should not be below 400.

(c) 75 percent of the male working population should follow non-agricultural pursuits, and,

(d) In the opinion of the Director of Census Operations any other place where predominant urban characteristics are noticed.

B. The town directory has been compiled in the following seven statements for all the urban areas of a district. For presentation of the data all the towns of a district are arranged in alphabetical order. In Appendix I to the Town Directory all the towns of a district are arranged according to their location code numbers. The details of the data covered in these statements are given below:—

Statement I

Statement I gives the details relating to the status of the towns, growth history of towns since 1901 and their functional categories in 1961 Census and 1971 Census.

Statement II

This statement gives details of physical aspects and location of the towns. Under physical aspects are given details relating to altitude of the towns (in metres) annual rainfall (in m.ms) and minimum and maximum temperature (in centigrade). The statement also gives the details of distance of the towns from the nearest city with population of 1 lakh and above, from State Headquarters, from District Headquarters, Sub-divisional and Taluka Headquarters, from the nearest railway station and bus route. It also gives the details as to whether or not the town has a navigable river or canal within 10 km. and the name of sea port within 50 km.

Statement III

This statement gives details of Municipal finance for the year 1968-69. It covers the receipts under different heads like receipt through taxes, receipt derived from Municipal property and powers, Government grant, loans, advances and other sources. It also covers the items of expenditure on different heads like general administration, public safety, public health and convenience, public works, public institutions and others.

Statement IV

This statement gives details about civic and other amenities. It covers information on the type of road with length, system of sewerage/drainage, number of latrines by types, method of disposal of night soil, source and capacity of protected water supply and availability of fire fighting services. The statement also gives details of the number of electric connections by types.

Statement V

This statement gives details relating to medical, educational, recreational and cultural facilities in the town. Details relating to medical institutions by types and the number of beds in each type of institutions are also covered. Details regarding different types of educational institutions are given. It also covers details relating to facilities of stadia, cinemas, auditoria or drama halls and libraries.

Statement VI

This statement covers the details relating to trade, commerce, industry and banking. The statement gives details of the three most important commodities imported in the town, three important commodities exported from the town and three important commodities manufactured in the town. It also gives details of the number of banks and cooperative credit societies.

Statement VII

The statement gives the population of the town by religion. This Data is extracted from 1971 Census data.

C. In Surendranagar district eleven areas have been declared as urban areas during 1971 Census

as in 1961 Census. Chuda and Muli which were treated as urban areas in 1961 Census have been declassified in 1971 Census, but Kharaghoda and Patdi have attained urban status in 1971 Census. Kharaghoda having population 5,793 is treated as urban for the first time during 1971 Census, whereas Patdi having population of 9,947 was declassified in 1961 Census has regained its urban status during 1971 Census.

D. Wadhwan town having population of 30,584 and Surendranagar having population of 66,667 are treated as agglomerated towns. Only one town Limbdi has an outgrowth in its non-municipal area. The details of the same are given in Appendix II to the Town Directory.

Details of Standard Urban Areas in the district are as under :-

District	Standard Area and Component Units	Civic Status	Area in Km².
1	2	3	4
Surendranagar	Total		55.62
	Urban Component		
	Surendranagar	M	14.19
	Wadhwan	M	18.41
	Total Urban group		32.60
	Rural Component		
	Dudhrej		23.02
	Ratanpur		*
	Total Rural group		23.02

* Included in Surendranagar Town.

Note on Statement I

Townwise details relating to status, growth history and functional categories are given by arranging the towns in alphabetical order. The civic administration status of each town has been recorded in column 5 of the statement by using the following abbreviations.

Status	Abbreviation
1. Corporation	C
2. Municipality	M
3. Town Committee/Town Area Committee/Board	TC
4. Notified area Committee/Council	NAC
5. Cantonment Board	CB
6. Nagar Panchayat/Panchayat	P
7. Non-municipal/Non-Town Committee/ Non-Panchayat Committee	NM

Four towns in the district have municipalities and 7 towns have Panchayats. (No town has a nagar panchayat but all seven towns have gram panchayats). With the implementation of the Panchayat Act in Gujarat from 1-4-1963 places having a population of more than 10,000 but less than 20,000 have been given the status of Nagar Panchayats and those having a population of less than 10,000 persons have been notified as Gram Panchayats. It can be seen from the Statement that there is no town in the district having population of more than one lakh. Those having a population of more than 50,000 but less than one lakh number 1 as against none in 1961, those having a population of more than 20,000 but less than 50,000 number 3 as against 4 in 1961; those having a population of more than 10,000 but less than 20,000 number 2 as against none in 1961 and those having a population of more than 5,000 but less than 10,000 are 5 as against 7 in 1961. Chuda and Muli which were towns having less than 10,000 population are declassified in 1971, whereas Kharaghoda and Patdi which were not treated as towns in 1961 are treated as towns in 1971 Census.

Columns 14 and 15 of the Statement give the functional category of the town according to 1961 Census and 1971 Census. The method adopted for determining the functional category is uniform for 1961 (Atlas Volume) and 1971 Census. The functional categories are worked out on the basis of the following formula.

The nine Industrial Categories of workers adopted in 1971 Census are grouped into five sectors as follows.

	Categories
(1) Agricultural and its allied activities	I, II, III & IV
(2) Industrial including construction	V, VI
(3) Trade and Commerce	VII
(4) Transport, Storage and Communications	VIII
(5) Other Services	IX

The percentage of workers under each of the above five groups to total working population

is worked out for each town. These towns are then classified according to their percentage values which will determine the characteristic of the town as primary activity, industrial, commercial, transport and service, etc., on the following basis.

(i) If one sector of the economy absorbs more than two-fifths of the total working population (i. e. more than 40 per cent), then the town would be designated by that particular industrial category which is found predominant, e. g. industrial, commercial, transport, service or primary.

(ii) If the percentage falling under any one industrial category is less than 40, then the next predominant industrial category is taken into account, so that their total reaches three fifths of the working population i. e. 60 per cent. Such a town would then be designated as industry-*cum*-service town or commerce-*cum*-transport town etc., as the figures may indicate.

(iii) If the total of any two categories does not come upto 60 per cent, then the third predominant industrial category in order of merit is taken into account and after 60 per cent of the working population is accounted for, the town is designated as industry-*cum*-service-*cum*-transport town and so on.

On the above basis each of the towns has been assigned functional categories. Table No. 1 below gives the distribution of towns by different functional categories. It can be seen that four towns have one functional characteristic, only one town has two characteristics and remaining six towns have three characteristics.

TABLE No. 1

Distribution of towns by functional categories

Functional Category-1971	Number of Towns
1	2
1. One Characteristic :	
(a) Primary activities	3
(b) Industry	1
	4
2. Two Characteristics :	
(a) Industry-*cum*-Services	1
	1
3. Three Characteristics :	
(a) Primary activities-*cum*-Commerce-*cum*-Industry	1
(b) Industry-*cum*-Services-*cum*-Primary activities	2
(c) Industry-*cum*-Services-*cum*-Commerce	2
(d) Services-*cum*-Commerce-*cum*-Primary activities	1
	6
Total :-	11

Note on Statement II

This statement gives the physical aspects and the location particulars of towns. Particulars regarding data on the altitude of the towns have been obtained from the Director, Survey of India, Western Circle, Abu. Details regarding temperature and rainfall have been obtained from the Director General of Observatories, Meteorological Department, Government of India and the Regional Meteorological Centre, Colaba, Bombay. However, data on rainfall and temperature were not available from the above offices for many towns. In such cases data have been collected from local sources, and remarks to that effect are given at the footnote of the statement.

It would be seen that altitude of Chotila is highest being 203.6 metres as compared to other towns of the district. It is followed by Thangadh having 139.0 metres and Sayla having 125.0 metres. These towns are on the elevated plateau of Saurashtra peninsula. In the rest of the towns altitude varies from 10.7 wetres. to 73.0 metres. Kharaghoda town has the lowest altitude being only 10.7 metres. The altitude of Surendranagar, a district headquarter town is 73.0 metres.

The average annual rainfall for Surendranagar is 577.6 m.m. It was 357.4 m.m. at Chotila, 304.0 m.m. at Thangadh and 303.6 m.m. at Limbdi during the year 1969. In the rest of the towns annual rainfall varies from 141.0 m.m. to 272 m.m. In Summer which starts from

April and ends in June the mercury rises above 40.0°C in all towns. The maximum temperature recorded at Halvad, Sayla and Wadhwan was 45.0°C in 1969. December, January and February are winter months. During this period the minimum temperature recorded was 7.0°C at Halvad.

There is no town in the district having more than one lakh population. Rajkot is the nearest city having more than one lakh population for seven towns whereas Ahmadabad is the nearest city for three towns viz., Lakhtar, Limbdi and Patdi. Chotila is the nearest town of the district from Rajkot being 51 Km. away whereas Kharaghoda is the farthest town from Rajkot being 147.9 Km. Distance of Gandhinagar, the State Headquarters, from the towns of the district varies from a minimum of 118.0 Km. for Patdi, to a maximum of 254.0 Km. for Halvad. Surendranagar, the district headquarter, is 128.0 Km. away from Gandhinagar. Four towns of the district are more than 50 Km. away from the district headquarter, whereas the rest are within 50 Km. All towns are connected by railway as well as by bus route. There is no navigable river or canal in the district. No town has such facility within a range of 10 Km. No sea port is within a range of 50 Km. from any of the towns of the district.

Note on Statement III

The statement gives details of town finance. In Surendranagar district four towns have municipalities and seven towns have gram panchayats. The following table shows the per capita receipt and expenditure by size class of town.

TABLE No. 2

Per capita receipt and expenditure by size class of towns

Size Class of Town	Number of Towns	Per capita						
		Receipt (Rs.)			Expenditure (Rs.)			
		Total Receipt	Receipt through taxes	Receipt from all other sources	Total expenditure	Expenditure on public health and conveniences	Expenditure on public institutions	Expenditure on all other aspects
I 100,000 and over	..	..	..	..	..	..	..	..
II 50,000 to 99,999	1	35.04	19.04	16.00	36.06	10.32	8.04	17.70
III 20,000 to 49,999	3	18.98	11.50	7.48	18.20	7.58	1.00	9.62
IV 10,000 to 19,999	2	19.97	8.50	11.47	18.95	4.98	5.49	8.48
V 5,000 to 9,999	5	12.97	7.08	5.89	13.30	1 85	1.36	10.09
VI Below 5,000	..	..	..	..	..	..	..	..

It would be seen from the above figures that per capita total receipt in the towns having population between 50,000 and 99,999 is highest being Rs. 35.04 as compared to other classes. It runs down to Rs. 18.98 in the towns having population 20,000 to 49,999 and thereafter it increases slightly in the towns having population 10,000 to 19,999. It is lowest (Rs. 12.97) in the towns having population between 5,000 and 9,999.

It would also be seen that per capita receipt through taxes diminishes with the decrease in population size. The per capita receipt through taxes is highest (Rs, 19.04) in towns with population size 50,000 to 99,999 followed by those in

population size 20,000 to 49,999 being Rs. 11.50 and lowest in towns in population size 5,000 to 9,999 being Rs. 5.89 only, It can be seen that the per capita receipt through other sources is also lowest in towns in population size 5,000 to 9,999, being Rs. 5.89 only. which is nearly half of those in the population size of 10,000 to 19,999. It can also be seen that it is highest Rs. 16.00 in towns in population size 50,000 to 99,999 which is nearly double of those in the towns in population size 20,000 to 49,999.

Per capita expenditure is highest (Rs. 36.06) in towns in population size 50,000 to 99,999 and lowest (Rs. 13.30) in towns having population 5,000 to 9,999. The trend of per capita expenditure is the same as the trend of the per capita receipt. Per capita expenditure on public health and conveniences takes a maximum value of Rs. 10.32 in towns in population size 50,000 to 99,999 and then it rapidly decreases with decrease in population size class and reaches to a minimum value of Rs. 1.85 in towns in population size 5,000 to 9,999. Maximum per capita expenditure on public institutions is in the towns in population size of 50,000 to 99,999, being Rs. 8.04, followed by the towns in population size 10,000 to 19,999 being Rs. 5.49. It is very low in towns in population size 5,000 to 9,999 being Rs. 1.36 only and is lowest in towns in population size of 20,000 to 49,999 being Rs. 1.00 only.

Per capita expenditure on all other aspects varies from Rs. 17.70 in towns in population size of 50,000 to 99,999 to Rs. 8.48 in towns in population range of 10,000 to 19,999. It does not show any trend with respect to class of size of population.

Note on Statement IV

Statement IV shows the civic and other amenities available in the town. The following abbreviations are used in the statement.

Column 3

Road length	**Abbreviation**
1. Pucca Road	PR
2. Kutcha Road	KR

Column 4

System of sewerage/drainage

1. Sewer	S
2. Open Surface Drainage	OSD
3. Kutcha Drainage	KD
4. Cess Pool	CS
5. Pit System (or soak pits)	PT

Column 8

Method of disposal of night soil

1. Head Load	HL
2. Baskets	B
3. Wheel Barrows	WB
4. Septic Tank Latrines	ST
5. Sewerage	S
6. Soak Pits or Leaching Pits	PT
7. Tractor, Trailor, Trolleys or Night Soil Tankers	T

Column 9

Source of protected water supply

1. Tap Water	T
2. Tube Well	TW
3. Well Water	W
4. Tank Water	Tk
5. River	R
6. Fountain	F
7. Canal	C
8. Others	O

No town has the facility of underground sewerage. Out of 11 towns in the district three have open surface drainage, whereas 6 towns have soak pits for disposal of waste water. The remaining two towns Chotila and Thangadh have no facility for disposal of waste water. Service latrines are numerous in all the towns. There are 1606 service latrines in Surendranagar which is a district headquarter town as against only 400 water borne latrines. At Dhrangadhra also there are 1,002 service latrines as against only 254 water borne latrines. In the rest of the towns also service latrines outnumber water borne ones. This shows that much requires to be done for conversion of service latrines into water borne.

Night soil is disposed by carrying on head load in 5 towns, viz., (1) Surendrnagar, a district headquarter town, (2) Sayla, (3) Patdi, (4) Kharaghoda and (5) Chotila. In the rest of the towns wheel borrows are used. At Wadhwan town night soil is transported by head load as well as by wheel borrows.

All towns except Sayla have facility of protected water supply. Six towns viz., Dhrangadhra

Lakhtar, Limbdi, Patdi, Wadhwan and Surendranagar have facility of fire fighting service. All towns are electrified.

Details regarding domestic, commercial, industrial and other connections are given in the Statement. The following definitions have been applied for each of the terms used.

1. Domestic

(i) Heat and Power

Service to a household : supply to cooking ranges, refrigerators, air conditioners, etc., used in the household.

(ii) Light and Fans

Service to a house which needs only lighting and fan connections.

2. Commercial

(a) Heat and Power

The same as 1 (i) except that the use is for commercial purpose i.e. shops, restaurants, etc.

(b) Lights and Fans

Same as 1 (ii) above except that the use is for commercial purposes i.e. shops, restaurants, etc.

3. Industrial

Power service to any installation at

(i) Low and medium Voltage

Upto 100 HP load for use in establishments such as flour mills, oil mills, ice factories, etc.

(ii) High voltage

Connections given for industrial purpose at a voltage of 11 KV and above.

4. Street lighting

Power service given for providing light in the streets of village or town.

5. Others

(i) Irrigation and Agricultural dewatering

Power given to farmers for pumping water for agricultural purpose.

(ii) Public water supply and sewerage pumping

Power service given for pumping and/or preparation of potable water supply in villages/ towns and for pumping sewerage in the villages or towns.

Note on Statement V

The statement gives details relating to medical, educational, recreational and other cultural facilities in the town. In the case of medical institutions only Government, Semi-Government and charitable institutions have been covered. The abbreviations used in the statement to denote the various types of medical and educational institutions are explained below :-

Column 3 :

Type of medical institutions	Abbreviation
1. Hospital	H
2. Dispensary	D
3. T. B. Clinic	TBC
4. Health Centre	HC
5. Nursing Home	NH
6. Maternity Centre	M
7. Child Welfare Centre	CW
8. Family Planning Centre	FC
9. Other Medical Institutions	O

Column 5 :

Type of College	Abbreviation
1. Arts College only	A
2. Science College only	S
3. Commerce College only	C
4. Arts & Science College only	AS
5. Combined Arts Science and Commerce College	ASC
6. Arts & Commerce College only	AC
7. Law College	L
8. Law & Education College	LE

There is no town without one or the other type of medical facility. Hospital facilities are available in seven towns. One town has a tuberculosis clinic and six towns have family planning centres. The following table gives particulars of the number of beds available in each town.

TABLE No. 3

Medical Facilities

Sl. No.	Name of Town	Number of beds in medical institutions	Number of beds per 1000 population
1	Chotila	8	1.02
2	Dhrangadhra	73	1.79
3	Halvad	7	0.68
4	Kharaghoda	5	0.86
5	Lakhtar	9	0.93
6	Limbdi	82	7.11
7	Patdi	3	0.30
8	Sayla	10	1.11
9	Thangadh	14	1.16
	Wadhwan Town Agglomeration		
10	Wadhwan	107	3.50
11	Surendranagar	45	0.67
	Sub Total of Agglomeration	*152*	*1.56*
	Total	463	2.03

The total number of beds in the medical institutions of the towns of the district number 463. The highest number of beds (182) is to be found in Limbdi, followed by Wadhwan (107) and Dhrangadhra (73). The rest of the towns have beds varying from a minimum of 3 in Patdi to a maximum of (45) in Surendranagar. It can be seen that Sayla, Lakhtar, Chotila, Halvad, Kharaghoda and Patdi stand lowest in the ladder. The district average for all the towns shows that there are 2.03 beds per 1,000 population. Limbdi and Wadhwan are above the district average whereas the rest of the towns are below the district average.

No town of the district has a medical or an engineering college. Also no town has a Polytechnic. Only three towns viz., Dhrangadhra, Wadhwan and Surendranagar have non-technical college/colleges as well as other recognised shorthand, typewriting or other such vocational institutions. Rest of the towns are devoid of any college facilities.

Primary and secondary school facilities are available in all towns. The following table gives details of the number of primary and secondary schools per 1,000 population.

TABLE No. 4

Secondary and Primary schools per 1,000 population

Sl. No.	Name of the town	Number per 1,000 population	
		Secondary school	Primary school
1	Chotila	0.128	0.256
2	Dhrangadhra	0.123	0.270
3	Halvad	0.194	0.389
4	Kharaghoda	0.173	0.518
5	Lakhtar	0.103	0.206
6	Limbdi	0.117	0.625
7	Patdi	0.101	0.402
8	Sayla	0.111	0.333
9	Thangadh	0.083	0.165
	Wadhwan Town Agglomeration		
10	Wadhwan	0.131	0.294
11	Surendranagar	0.090	0.390
	Average of Agglomeration	*0.103*	*0.359*
	Average	0.114	0.364

The average number of secondary schools per 1,000 population for all the towns is 0.114. It can be seen that the following towns viz: Halvad, Kharaghoda, Wadhwan, Chotila, Dhrangadhra and Limbdi are above this average whereas the remaining are below the average.

The average number of primary schools per 1,000 population for all the towns comes to 0.364. The towns above the average are Limbdi, Kharaghoda, Patdi, Surendranagar and Halvad. The rest of the towns fall below the average.

Only Dhrangadhra has a stadium Cinema/ Cinemas are found in five towns viz., Dhrangadhra, Halvad, Limbdi, Wadhwan and Surendranagar. Auditoria or drama halls are found in four towns. Public libraries are available in all the towns.

Notes on Statement VI

Statement VI gives the details relating to trade, commerce, industry and banking in the towns. All the towns of the district have banking facilities. All towns except Dhrangandhra and Kharaghoda have Agricultural credit societies. All towns except Halvad, Patdi and Sayla have non-agricultural credit societies. Soda-ash, salt

agricultural implements, cotton yarn, groundnut oil, crockery ware, fire fighting equipment, textile machinery spare parts, electrical goods, mangalore tiles, magnessium chloride, aluminium, copper, stainless and brass utensils, automobile spare parts, thermometres, leather pickers, bobbins, shoes and saop are among the important commodities manufactured in the towns of the district. Soda-ash and soda bicarb are manufactured at Dhrangadhra. Salt, lime stone and magnessium chloride are manufactured and exported from Kharaghoda. Cotton is also an important item of export for almost all the towns. Wadhwan is known for aluminium, stainless, copper and brass utensils, fire fighting equipment and printed sarees. Textile machinery spare parts, automobile spare parts and thermometres are manufactured and exported from Surendranagar. Chotila is known for export of Ghee.

Notes and explanations on village directory

A brief outline on each of the statement of the Town Directory has been given in the earlier pages. The handbook also incorporates, besides the town directory, villagewise particulars regarding different types of amenities and land use data for 1969 for each of the villages in the district in the Village Directory section of the Handbook. In Surendranagar district there are 653 villages distributed in 9 talukas. The following is the distribution of the villages in the various talukas/mahals of the district.

Name of Taluka	Number of villages
(1) Wadhwan	46
(2) Limbdi	101
(3) Sayla	75
(4) Chotila	112
(5) Muli	58
(6) Halvad	65
(7) Dhrangadhra	63
(8) Dasada	91
(9) Lakhtar	42
Total	653

Two talukas cover more than 100 villages each, whereas the remaining talukas have less than 100 villages each. Chotila taluka has the largest number of villages with 112 whereas Lakhtar has the least number of villages with only 42.

The following abbreviations have been used in the Village Directory section of the Handbook for the terms listed in Col. 2 of the Statement below:-

Column Number	Item	Abbreviation
4	Primary School	Pr.S
	Secondary School	Sec.S
	College	C
	Industrial School	IS
	Training School	Tr S
	Other Educational Institutions	OS
5	Hospital	H
	Maternity Home/Centre	M
	Child Welfare Centre	CW
	Health Centre	HC
	Dispensary	D
	Family Planning Centre	FC
6	Electricity for any purpose	E
	Electricity for Agricultural purpose only	E(Ag)
7	Tap Water	T
	Well	W
	Tank	Tk
	Tube Well	TW
	River	R
	Fountain	F
	Canal	C
	Other	O
	Not Available	N.A.
8	Pucca Road	PR
	Kutcha Road	KR
	Railway Station	T
	Navigable River	Ng(R)
	Navigation Canal	Ng(C)
	Bus Facility	
	Whole year	WY
	Fair Season	FS

9	Post Office	PO
	Telegraph Office	TO
	Post & Telegraph Office	PTO
	Telephone	Phone
12	Government Canal	C
	Private Canal	C
	Tube Well	TW
	Other Wells	W
	Tank	Tk
	River	R
	Waterfall	WF
	Other Sources	O

(a) Taluka Abstract of Amenities

A talukawise abstract of the educational, medical and other amenities available at the villages is given in an Appendix to the Village Directory. It can be seen from the abstract that 567 villages have primary school facilities. There are thus 86 villages without primary schools of which 5 are deserted villages. The details of villages without a primary school are as follows:—

Sl. No.	Name of Taluka	Number of villages without primary school	Number of deseretd villages
(1)	Wadhwan	...	..
(2)	Limbdi	4	3
(3)	Sayla	20	..
(4)	Chotila	44	1
(5)	Muli	2	..
(6)	Halvad	8	...
(7)	Dhrangandhra	...	..
(8)	Dasada	8	1
(9)	Lakhtar	...	..
	Total	86	5

In Wadhwan, Dhrangadhra and Lakhtar talukas all villages have primary school facility. Largest number of villages without primary school are noticed in Chotila taluka being 44. It is followed by Sayla having 20 such villages. In rest of the talukas, number of villages without primary school varies from 1 (in Limbdi) to 8 (in Halvad).

Only 26 villages or 4.01 per cent of the total villages of the District have secondary schools and 14 or 2.16 per cent of the total have other educational institutions.

It can be seen that only 76 villages or 11.73 per cent have dispensaries. Only 3 villages have the facility of hospitals and 11 villages have maternity homes. Only 20 villages have child welfare centres. 23 villages have primary health centres (including sub-centres) and 36 villages have family planning centres. Thus only a limited number of villages in the district have medical facilities.

Only 102 or 15.74 per cent of the total villages of the District are electrified. Only a few villages are electrified in Sayla, Chotila. Halvad, Dhrangandhra, Dasada and Lakhtar talukas.

Ordinary surface wells are the main source of drinking water facility. Only 20 villages or 3.09 per cent of the total have tap water supply. Other sources of water supply include tanks (453 villages) ond rivers (174 villages).

Only 104 villages or 16.05 per cent of the total are connected with pucca road.229 villages or 35.34 per cent have post offices, and only 5 villages have both post and telegraph offices. 8 villages in the district have telephones.

(b) Bus Facilities

The details of villages connected by bus services have been incorporated in the village directory. Bus facility is considered to be available at the village if bus stop is located within one mile from the village.

It would be seen from the following figures that only 23.92 per cent of the villages in the district are covered by bus facilities throughout the year. Only 310 villages or 47.84 per cent of the villages have this amenity only during the fair season. There are 183 villages which form 28.24 per cent of the total in the district which are devoid of this amenity even during the fair season. The following figures give the talukawise break-up of villages connected by bus services for the whole year and during fair season only.

Villages connected by Bus facilities

	Name of Taluka/ Mahal	Total number of inhabited villages	Number of villages having bus facilities for the whole year	Number of villages having bus facilities during fair season only	Number of villages without bus facilities
	1	2	3	4	5
1	Wadhwan	46	19(41.30)	18(39.13)	9(19.57)
2	Limbdi	98	23(23.47)	46(46 94)	29(29.59)
3	Sayla	75	16(21.33)	22(29.33)	37(49.33)
4	Chotila	111	14(12.61)	40(36.04)	57(51.35)
5	Muli	58	19(17.24)	30(51.72)	18(31.03)
6	Halvad	65	8(12.31)	44(67.69)	13(20.00)
7	Dhrangadhra	63	7(11.11)	44(69.84)	12(19.05)
8	Dasada	90	49(54.44)	37(41.11)	4(4.44)
9	Lakhtar	42	9(21.43)	29(69.05)	4(9.52)
	Total	648	155(23.92)	310(47.84)	183(28.24)

(figures in brackets indicate percentage of total villages in each Taluka)

It would appear that the highest number of villages having bus facilities throughout the year are in Dasada taluka. It is followed by Wadhwan taluka having 41.30 per cent. In the rest of the talukas it varies from a minimum of 11.11 per cent in Dhrangadhra taluka to a maximum of 23.47 per cent in Limbdi taluka.

About 57 per cent of the villages in Chotila taluka are devoid of this amenity even during fair season. It is followed by Sayla taluka having 49.33 per cent and Muli with 31.03 per cent of villages which are devoid of this amenity. In the rest of the talukas this proportion varies from a minimum of 4.44 per cent in Dasada taluka to a maximum of 29.59 per cent in Limbdi taluka.

(c) Distribution of villages by area

The distribution of villages by their areas is given in the following table in 8 size groups.

TABLE No. 5

Distribution of the villages by their areas in acres

Sl. No.	Area in Acres	Number of villages
1	2	3
1	50 acres or less	...
2	51 - 100	...
3	101 - 200	1(0.15)
4	201 - 500	4(0.62)
5	501 - 1000	21(3.26)
6	1001 - 2000	140(21.71)
7	2001 - 5000	352(54.57)
8	5001 acres and above	127(19.69)
	@ Total :	645(100)

@ (Total number of villages in the district are 653. Eight villages whose area is amalgamated with other villages are not included.)

Figures in brackets indicate percentage.

It would be seen that 352 villages have area between 2,001 and 5,000 acres. It forms 54.57 per cent of the total villages. Number of villages having area between 1,001 and 2,000 areas are 140 (21.71) per cent of the total villages). There are 127 villages or 19.69 per cent of the total villages having area above 5,000 acres. Thus 95.97 per cent villages have area above 1,000 acres.

(d) Distribution of villages by Educational Amenities

Table No. 6 below shows the distribution of villages having educational amenities by distance from the nearest town.

TABLE No. 6

Distribution of villages having educational amenities by distance from the nearest town

Sl. No.	Distance from the nearest town	Number of villages	Number of villages having: Primary school	Middle school	Higher secondary school	College	Others
1	5 Km. or less	51	37(72.55)	...	...	...	...
2	6 - 10 Km.	146	130(89.04)	...	5(3.42)	...	2(1.37)
3	11 - 15 Km.	138	125(90.58)	...	4(2.90)	...	5(3.62)
4	16 - 25 Km.	231	208(90.04)	...	9(3.90)	...	5(2.16)
5	26 - 50 Km.	80	65(81.25)	...	6(7.50)	...	2(2.50)
6	51 - 100 Km.	2	2(100.00)	...	2(100.00)	...	...
7	101 - 200 Km.	...	...	...	...	...	...
8	201 Km. and above	...	...	...	...	...	...
	@ Total	648	567(87.50)	...	26(4.01)	...	14(2.16)

@ (5 uninhabited villages are not included).
(Figures in brackets indicate percentage to total number of villages in each distance group).

It would be seen from the above figures that the lowest proportion (72.557) of villages having primary schools is noticed among those situated within 5 Km. from the nearest town. Thereafter the proportion increases with the increase in distance from the nearest town in subsequent two distance groups upto 15 Km. This proportion declines thereafter in distance groups 16 to 25 Km. and 26 to 50 Km. Both the villages beyond 50 Km. have primary school facilities.

There is no village within 5 Km. having higher secondary school. This proportion increases with an increase in distance from the nearest town except in the distance group of 11 to 15 Km. Both the villages beyond 50 Km. have higher secondary schools. Regarding other types of schools no village within 5 Km. from the nearest town has such facility. In the rest of the groups the number varies from 2 to 5 only.

(e) Medical Facilities

Distribution of medical institutions per 100 sq. Km. is given in the following table

TABLE No. 7

Medical facility per 100 sq. Km.

Sl. No.	Name of Taluka/ Mahal	Total area (in sq. Km.)	Number of medical institutions of any kind per 100 sq. Km.
1	Wadhwan	794	2.1
2	Limbdi	1,713	1.5
3	Sayla	973	2.0
4	Chotila	1,058	1.4
5	Muli	936	1.8
6	Halvad	1,232	1.9
7	Dhrangadhra	1,370	1.5
8	Dasada	1,634	1.0
9	Lakhtar	734	1.9

It would be seen that in the rural area of Wadhwan taluka the number of medical institutions per 100 sq. Km. is higher than the rest of the talukas. Wadhwan is followed by Sayla, Halvad, Lakhtar and Muli. The lowest proportion noticed at Dasada taluka is 1.0 only.

(f) Electricity

Only 102 villages have electricity. The distribution of these villages by their distance from the nearest town is as under :-

TABLE No. 8

Distribution of villages with electricity and distance from the nearest town

Sl. No.	Distance from the nearest town	Total number of villages	Number of villages with electric power supply
1	2	3	4
1	5 Km. or less	51	12(23.53)
2	6-10 Km.	146	30(20.55)
3	11-15 Km.	138	19(13.77)
4	16-25 Km.	231	35(15.15)
5	26-50 Km.	80	5(6.25)
6	51-100 Km.	2	1(50.00)
7	101-200 Km.	..	..
8	201 Km. and above	..	..
	Total*	648	102(15.74)

* 5 uninhabited villages are not included.

(Figures in brackets indicate percentage to total number of villages in each distance group.)

It would be seen from the figures given in the above table that proportion of villages having facility of electric power supply diminishes *pari pasu* with the increase in distance from the nearest town, in the first three distance groups and thereafter it slightly increases in the distance group 16 to 25 Km. being 15.14 per cent. Only 5 villages are electrified in the distance group of 26 to 50 Km. and one village beyond 50 Km. is electrified.

(g) Communications

The following table gives the distribution of villages having different type of communication facilities by distance from the nearest town.

TABLE No. 9

Distribution of villages with different communication facilities and distance from the nearest town

Sl. No.	Distance from the nearest town	Number of villages	Number of villages connected by					
			Pucca Road	Kutcha Road	Pucca road and river	Pucca road and rail	Kutcha road and rail	Others
1	2	3	4	5	6	7	8	9
1	5 Km. or less	51	11(21.57)	36(70.59)	..	2(3.92)	2(3.92)	..
2	6 - 10 Km.	146	29(19.86)	96(65.76)	..	5(3.42)	16(10.96)	..
3	11 - 15 Km.	138	24(17.39)	96(69.57)	..	3(2.17)	13(9.42)	..
4	16 - 25 Km.	231	24(10.39)	195(84.41)	..	3(1.30)	9(3.90)	..
5	26 - 50 Km.	80	3(3.75)	77(96.25)	..	..	..	..
6	51 - 100 Km.	2	..	2(100.00)	..	..	..	..
7	101 - 200 Km.	..	..	..	..	..	..	..
8	201 Km. and above	..	..	..	..	..	..	..
	Total	@ 648	91(14.40)	502(77.47)	..	13(2.01)	40(6.17)	..

@ 5 Uninhabited villages are not included.

(Figures in brackets indicate percentage of the total number of villages in each distance group.)

It would be seen from the table that the proportion of the number of villages having facility of pucca road decreases with the increase in distance from the nearest town. The trend in case of kutcha road is almost reverse. Regarding facility of pucca road and rail it can be seen that this facility also diminishes with an increase in the distance from the nearest town. There is no definite trend with regard to the amenity of rail and kutcha road.

(h) Number of Post Offices

The following table gives the distribution of post offices per 100 sq. Km.

TABLE No. 10

Number of post offices per 100 sq. Km.

Sl. No.	Name of taluka/mahal	Total area in sq. Km.	Number of post offices per 100 sq. Km.
1	Wadhwan	794	3.5
2	Limbdi	1,713	3.0
3	Sayla	973	1.0
4	Chotila	1,058	0.9
5	Muli	936	2.4
6	Halvad	1,232	1.9
7	Dhrangadhra	1,370	2.1
8	Dasada	1,634	2.0
9	Lakhtar	734	3.3

It would be seen that Wadhwan taluka has the largest number of post offices per 100 sq. Km. being 3.5, Wadhwan is followed by Lakhtar (3.3), Limbdi (3.0). In rest of the talukas it varies from 0.9 to 2.4 per 100 sq. Km.

Chotila has the lowest number of post offices per 100 sq. km. being only 0.9.

(i) Staple Food

Wheat, Bajri and Jowar constitute the staple food of the district.

Distribution of villages by staple food

Sl. No.	Name of taluka	No. of villages reporting staple food				
		Bajri	Jowar	Wheat	Rice	Maize
1	2	3	4	5	6	7
1	Wadhwan	46	41	37	6	...
2	Limbdi	92	90	76	22	...
3	Sayla	75	64	48	7	...
4	Chotila	111	108	81	20	...
5	Muli	58	51	48	2	...
6	Halvad	65	65	41	3	...
7	Dhrangadhra	63	63	47	2	...
8	Dasada	87	77	56	33	...
9	Lakhtar	42	40	12	10	...

(j) Land Use

The following table gives the percentage of average cultivable waste per village to average cultivated land per village by distance from the nearest town.

TABLE No. 11

Percentage of average cultivable waste per village to average cultivated land per village by distance group from the nearest town

Sl. No.	Distance from the nearest town	Number of villages	Total cultivated land (in acres)	Average cultivated land per village (in acres)	Total cultivable waste (in acres)	Average cultivable waste per village (in acres)	Percentage of average cultivable waste per village to average cultivated land per village
1	2	3	4	5	6	7	8
1	5 Km. or less	51	85,813	1,682.6	8,540	167.5	9.95
2	6 - 10 Km.	146	336,520	2,304.9	48,592	332.8	14.43
3	11 - 15 Km.	138	378,358	2,741.7	33,789	244.8	8.93
4	16 - 25 Km.	231	696,101	3,013.4	76,921	333.0	11.05
5	26 - 50 Km.	80	213,181	2,664.8	31,526	394.8	14.08
6	51 - 100 Km.	2	11,199	5,599.5	830	415.0	7.41
7	101 - 200 Km.	..	..	..	..	..	..
8	201 and above	..	..	..	..	..	..
	Total	648	1,721,172	2,656.1	200,198	308.9	11.63
	Uninhabited Villages	5	5,199	..	445	..	..
	Grand Total	653	1,726,371	2,643.8	200,643	307.3	11.62

It would be seen from column 5 of the statement that the average cultivated land per village increases with an increase in the distance from the nearest town. Figures of the cultivable waste per village given in column 7 show almost a similar trend. The average cultivbale waste per village increases with an increase in the distance from the nearest town with an exception in the distance group 11 to 15 Km. The percentage of average cultivable waste per village to average cultivated land per village is 11.62 for the district. This percentage is only 9.95 for those situated within 5 Km. from the nearest town. In the subsequent group of 6 to 10 Km. this percentage rises significantly being 14.43 per cent. It declines to 8.93 per cent in the distance group of 11 to 15 Km. and rises thereafter with an increase in the distance from the nearest town in subsequent two groups.

Note : The cultivable waste land includes pastures and grazing land and area under miscellaneous trees and groves but does not include orchards.

TOWN DIRECTORY

TOWN DIRECTORY

STATEMENT I

Status, Growth History and Functional Category of Towns

Sl. No.	Name of Town	Location Code No.	Name of Taluka	Civic Administration status in 1970	Population of the Town at the Censuses of								Functional Category	
					1901	1911	1921	1931	1941	1951	1961	1971	(1961 Census)	(1971 Census)
1	2	3	4	5	6	7	8	9	10	11	12	13	14	15
1	Chotila	3/V	Chotila	P	†	†	†	†	†	4,793	6,460	7,824	Services *-cum-* Industry *-cum-* Primary activities	Primary activities *-cum-* Commerce *-cum-* Industry
2	Dhrangadhra	3/VIII	Dhrangadhra	M	14,770	14,900	17,526	17,538	21,267	25,729	32,477	40,791	Industry	Industry-*cum*-Services
3	Halvad	3/VII	Halvad	P	5,312	5,386	6,290	6,161	7,091	8,142	9,524	10,286	Services-*cum*-Primary activities *-cum-* Industry	Primary activities
4	Kharaghoda	3/X	Dasada	P	†	†	†	†	†	†	†	5,793	..	Industry-*cum*-Services-*cum*-Primary activities
5	Lakhtar	3/XI	Lakhtar	P	3,767	4,773	5,553	6,011	6,741	6,853	8,432	9,714	Primary activities *-cum-* Services	Primary activities
6	Limbdi*	3/III	Limbdi	M	12,485	11,039	11,294	13,808	13,474	18,292	21,801	25,597	Services *-cum-* Industry	Industry-*cum*-Services-*cum*-Commerce
7	Patdi	3/IX	Dasada	P	5,544	5,399	5,365	5,932	7,082	6,072	..	9,947	..	Services-*cum*-Commerce *-cum-* Primary activities
8	Sayla	3/IV	Sayla	P	5,367	4,921	4,775	5,230	5,346	6,102	7,802	9,021	Primary activities	Primary activities
9	Surendranagar				See (Wadhwan)									
10	Thangadh	3/VI	Chotila	P	†	†	†	†	†	5,467	7,753	12,095	Industry	Industry
	Wadhwan Town Agglomeration													
11	Wadhwan	3/I	Wadhwan	M	16,223	15,543	16,390	18,269	21,622	23,381	27,104	30,584	Services *-cum-* Industry-*cum*-Primary activities	Industry *-cum-* Services *-cum-* Primary activities
(a)	Surendranagar	3/II	Wadhwan	M	11,255	9,333	11,721	13,344	18,967	34,254	48,602	66,667	Industry *-cum-*Services	Industry-*cum*-Services *-cum-*Commerce
	Wadhwan Town with Agglomeration				**27,478**	**24,876**	**28,111**	**31,613**	**40,589**	**57,635**	**75,706**	**97,251**		

* Please see Appendix II for non-town components of urban agglomeration.

† Not classified as Town during relevant Census.

TOWN DIRECTORY

STATEMENT II

Physical Aspects and Location of Towns, 1969

Sl. No.	Name of Town	Physical Aspects				Name of and Road distance (Km.) from							
		Altitude (in metres)	Annual rainfall (in mm.)	Temperature (in centigrade)		Nearest city with Population of 1 lakh or more	State H.Q.	District H.Q.	Sub-Divisional H.Q./ Taluka H.Q.	Railway Station	Bus Route	Navigable river/ canal (if within 10 Kms.)	Sea port (if within 50 Kms.)
				Maximum	Minimum								
1	2	3	4	5	6	7	8	9	10	11	12	13	14
1	Chotila	203.6	357.4	41.0	12.0	Rajkot 51.0	Gandhinagar 233.4	Surendranagar 70.0	Limbdi/Chotila 80.0 (0)	Chotila (0)	Chotila (0)	..	..
2	Dhrangadhra	48.0	225.1	41.1	11.1	Rajkot 147.9	Gandhinagar 193.8	Surendranagar 37.0	Dhrangadhra/Dhrangadhra (0)	Dhrangadhra (0)	Dhrangadhra (0)	..	..
3	Halvad	40.0	141.0	45.0	7.0	Rajkot 120.0	Gandhinagar 254.0	Surendranagar 66.0	Dhrangadhra/Halvad 33.0 (0)	Halvad (0)	Halvad (0)	..	..
4	Kharaghoda	10.7	208.0	*41.1	*11.1	Ahmadabad 98.0	Gandhinagar 122.0	Surendranagar 97.0	Dhrangadhra/Patdi 54.0 6.0	Kharaghoda (0)	Kharaghoda (0)	..	..
5	Lakhtar	14.6	272.0	41.8	12.9	Ahmadabad 107.0	Gandhinagar 142.4	Surendranagar 22.0	Dhrangadhra/Lakhtar 74.0 (0)	Lakhtar (0)	Lakhtar (0)	..	..
6	Limbdi	55.0	303.6	40.0	12.2	Ahmadabad 110.0	Gandhinagar 145.4	Surendranagar 26.0	Limbdi/Limbdi (0) (0)	Limbdi (0)	Limbdi (0)	..	..
7	Patdi	13.7	217.0	*41.1	*11.1	Ahmadabad 94.0	Gandhinagar 118.0	Surendranagar 91.0	Dhrangadhra/Patdi 45.0 (0)	Patdi (0)	Patdi (0)	..	..
8	Sayla	125.0	210.0	45.0	13.3	Rajkot 80.0	Gandhinagar 170.0	Surendranagar 31.0	Limbdi/Sayla (32.0) (0)	Sayla (0)	Sayla (0)	..	..
9	Surendranagar					See (Wadhwan)							
10	Thangadh	139.0	304.0	41.1	16.0	Rajkot 71.0	Gandhinagar 204.0	Surendranagar 49.0	Limbdi/Chotila 77.0 21.0	Thangadh (0)	Thangadh (0)	..	..
	Wadhwan Town Agglomeration												
11	Wadhwan	70.1	162.9	45.0	12.2	Rajkot 109.0	Gandhinagar 131.6	Surendranagar 6.5	Surendranagar/Surendranagar 6.5 (0)	Wadhwan (0)	Wadhwan (0)	..	..
	(a) Surendranagar	73.0	577.6	41.8	12.9	Rajkot 100.0	Gandhinagar 128.0	Surendranagar (0)	Surendranagar/Surendranagar (0) (0)	Surendranagar (0)	Surendranagar (0)	..	..

Note :- Rainfall and temperature data for Surendranagar town have been obtained from the Director, Regional Meteorological Centre, Bombay. For the rest of the towns the data have been obtained locally.

* As the temperature figures for Kharaghoda and Patdi towns are not available the temperature figures of Dhrangadhra which is the nearest town have been adopted.

TOWN DIRECTORY

STATEMENT III

Municipal Finance, 1968-69

Sl. No.	Name of Town	Receipt (Rs. '00)							Expenditure (Rs. '00)						
		Receipt through taxes, etc.	Revenue derived from municipal properties and powers apart from taxation	Government grant	Loan	Advance	Other Sources	Total Receipt	General Administration	Public safety	Public health and conveniences	Public work	Public Institution	Others	Total expenditure
1	2	3	4	5	6	7	8	9	10	11	12	13	14	15	16
1	Chotila	933	31	36	375	305	290	1,970	295	..	401	111	98	459	1,364
2	Dhrangadhra	5,682	728	224	..	683	689	8,006	1,532	417	3,398	773	447	1,228	7,795
3	Halvad	1,208	695	33	..	252	..	2,188	447	269	601	450	265	120	2,152
4	Kharaghoda	221	..	100	..	..	262	583	75	2	36	31	328	150	622
5	Lakhtar	673	..	117	..	68	238	1,096	682	..	77	32	..	261	1,052
6	Limbdi	3,174	2,406	373	..	..	210	6,163	878	457	2,276	754	360	1,665	6,390
7	Patdi	729	85	25	250	..	101	1,190	209	..	163	1,084	151	89	1,696
8	Sayla	437	178	34	..	..	..	649	125	504	104	23	..	137	893
9	Surendranagar	See (Wadhwan)													
10	Thangadh	691	322	597	..	314	355	2,279	233	..	514	138	964	240	2,089
	Wadhwan Town Agglomeration														
11	Wadhwan	2,299	290	1,154	..	107	387	4,237	713	313	1,676	211	156	399	3,468
(a)	Surendranagar	12,698	1,548	3,779	..	3,110	2,233	23,368	2,223	1,550	6,880	3,603	5,361	4,425	24,042
	Wadhwan town with Agglomeration	**14,997**	**1,838**	**4,933**	..	**3,217**	**2,620**	**27,603**	**2,936**	**1,863**	**8,556**	**3,814**	**5,517**	**4,824**	**27,510**

TOWN DIRECTORY

STATEMENT IV

Civic and other Amenities. 1969

Sl. No.	Name of Town	Road length (in Km.)	System of sewerage/ drainage	No. of Latrines			Method of disposal of night soil	Protected Water supply		Fire fighting service	Electrification (Number of connections)				
				Water borne	Service	Others		Source	Capacity (Litres)		Domestic	Industrial	Commercial	Road lighting (Points)	Others
1	2	3	4	5	6	7	8	9	10	11	12	13	14	15	16
1	Chotila	PR (6.00) KR (2.00)	..	21	25	..	HL	W	136,400	...	12	28	793	300	8
2	Dhrangadhra	PR (8.40) KR (35.50)	OSD	354	1,002	..	WB	T	4,091,000	Yes	88	150	3,490	936	22
3	Halvad	PR (0.64) KR (8.20)	PT	..	240	92	WB	W/TW	45,500 per hour	..	27	52	1,279	550	126
4	Kharaghoda	KR (2.00)	PT	..	50	..	HL	W/TW	N.A.	..	432	2	12	108	..
5	Lakhtar	PR (2.12) KR (8.00)	PT	35	80	130	WB	W	182,000	Yes	12	33	676	233	2
6	Limbdi	PR (9.64) KR (3.22)	PT	34	391	3	WB	T	1,364,000	Yes	156	88	4,201	885	117
7	Patdi	PR (4.00)	PT	200	60	..	HL	Tk	172,700	Yes	560	3	11	231	..
8	Sayla	KR (2.41)	PT	62	11	..	HL	..	..	..	3	22	629	260	30
9	Surendranagar						See (Wadhwan)								
10	Thangadh	PR (1.00) KR (3.00)	—	28	20	30	WB	T/W	25,500	..	36	61	1,957	214	15
	Wadhwan Town Agglomeration														
11	Wadhwan	PR (5.42) KR (61.47)	OSD	150	450 (Approxi-mate)	25 (Approxi-mate)	HL/WB	T	1,364,000	Yes	46	197	3,150	1,200	12
	(a) Surendranagar	PR (39.76) KR (14.74)	OSD	400	1,606	..	HL	T	4,546,000	Yes	248	363	5,954	13	11
	Wadhwan Town with Agglomeration :	**PR (45.18) KR (76.21)**		**550**	**2,056**	**25**			**5,910,000**		**294**	**560**	**9,104**	**1,213**	**23**

N.A.=Not available.

TOWN DIRECTORY

STATEMENT V

Medical, Educational, Recreational and Cultural Facilities in towns, 1969

(Figures indicate number of units)

Sl. No.	Name of Town	Medical Facilities		Educational Facilities									Recreational & Cultural Facilities			
		Hospitals/ Dispensaries/T.B. Clinics/ Health Centres/ Nursing Homes etc.	Beds in medical institutions noted in Col. No. 3	Arts/ Science/ Commerce Colleges etc.	Medical Colleges	Engineering Colleges	Polytechnics	Recognised short-hand, type-writing & other vocational training institutes	Higher Secondary or Secondary Schools	Junior Secondary/ Middle Schools	Primary Schools	Others	Stadia	Cinemas	Auditoria/ Drama Halls	Public libraries including reading rooms
1	2	3	4	5	6	7	8	9	10	11	12	13	14	15	16	17
1	Chotila	HC(1)	8	..	..	..	..	..	1	..	2	1	..	..	..	1
		FC(1)	..													
2	Dhrangadhra	H (1)	73	AC (1)	..	..	..	2	5	..	11	6	1	2	1	2
		D (1)	..													
		MCW(1)	..													
		FC(1)	..													
3	Halvad	HC(1)	4	..	..	..	..	..	2	..	4	1	..	1	..	2
		MCW(1)	3													
		FC(1)	..													
4	Kharaghoda	H (1)	5	..	..	..	..	..	1	..	3	..	..	..	..	1
		D (1)	..													
5	Lakhtar	H (1)	4	..	..	..	..	..	1	..	2	1	..	..	..	1
		D(1)	..													
		MCW(1)	..													
		FC(1)	5													
6	Limbdi	H(4)	162	..	..	..	..	..	3	..	17	2	..	1	..	3
		D(1)	..													
		TBC(1)	20													
		HC(1)	..													
		NH(1)	..													
7	Patdi	HC(1)	3	..	..	..	..	..	1	..	4	2	..	..	..	1
8	Sayla	D (4)	..	..	..	..	..	..	1	..	3	..	..	..	..	2
		HC(1)	10													
9	Surendranagar						See (Wadhwan)									
10	Thangadh	H(1)	14	..	..	..	..	..	1	..	2	2	..	..	1	1
		D(1)	2													
		FC(1)	..													
	Wadhwan Town Agglomeration															
11	Wadhwan	H( )	75	A(1)	..	..	..	1	4	..	9	1	..	1	1	2
		MCW(1)	32	CL(1)												
		FC(1)	..													
	(a) Surendranagar	H(2)	45	AS(1)	..	..	..	1	6	..	26	6	..	3	1	3
		D(2)	..													
		HC(3)	..													
	Wadhwan Town with Agglomeration	H(4)	120	A(1)	..	..	..	2	10	..	35	7	..	4	2	5
		D(2)	..	AS(1)												
		HC(3)	..	CL(1)												
		MCW(1)	32													
		FC(1)	..													

TOWN DIRECTORY

STATEMENT VI

Trade, Commerce, Industry and Banking, 1969

Sl. No.	Name of Town	Names of three most important commodities imported			Names of three most important commodities exported			Names of three most important commodities manufactured			No. of banks	No. of Agricultural credit societies	No. of non-agricultural credit socities	Remarks
		1st	2nd	3rd	1st	2nd	3rd	1st	2nd	3rd				
1	2	3	4	5	6	7	8	9	10	11	12	13	14	15
1	Chotila	Food-grains	Cloth	Coal	Ghee	Groundnut oil	Sweets	Ghee	..	..	3	1	2	
2	Dhrangadhra	Lime-stone	Salt	Cotton	Soda ash and Soda bicarb	Cotton bales	Salt	Soda ash	Crockery-Ware	Stone articles	5	..	4	
3	Halvad	Food-grains	Cloth	Cotton	Cotton bales	Salt	Manglo-re tiles	Cotton bales	Manglore tiles	..	4	1	..	
4	Kharaghoda	Gunny bags	Empty drums	Coal and Limestone	Salt	Magnesium chloride	Calcium chloride	Salt	Magnesium chloride	Calcium chloride	1	..	1	
5	Lakhtar	Cotton and cotton pods	Food-grains	Sugar and Ghee	Cotton	Cotton seeds	Agricul-tural im-plements	Agricul-tural im-plements	Snuff	Shoes	3	1	2	
6	Limbdi	Cotton	Gur	Sugar	Cotton yarn	Foodgrains	Ground-nut oil	Cotton yarn	Bobbins	Soap	6	1	1	
7	Patdi	Edible oil	Gur	Jowar	Salt	Cotton	Cotton seeds	Salt	Ginned cotton	..	4	1	..	
8	Sayla	Cereals	Vanas-pati	Sugar	Cotton	Groundnut	Cotton seeds	Groundnut oil	Ginned cotton	Agricul-tural im-plements	3	1	..	
9	Surendranagar	See (Wadhwan)												
10	Thangadh	Hard coke	Pottery-Ware	Foodgrains and cloth	Crockery-Ware	Fire clay	Leather pickers	Crockery-Ware	Electrical goods	Leather pickers	2	1	2	
	Wadhwan Town Agglomeration													
11	Wadhwan	Food-grains	Sugar	Cloth	Alumini-um, Brass, Copper and Stainless steel uten-sils	Fire hose and fire fighting equipments	Printed sarees	Fire hose and fire fighting equipment	Aluminium, Brass, Copper and Stainless steel uten-sils	Ground-nut oil and oil-cakes	2	1	2	
	(a) Surendranagar	Food-grains	Sugar	Cotton	Textile machinery spare parts	Automobile spare parts	Thermo-meters	Textile machinery spare parts	Automobile spare parts	Thermo-meters	8	1	15	
	Wadhwan Town with Agglomeration :										10	2	17	

TOWN DIRECTORY

STATEMENT VII

Population by Religion, 1971

Sl. No.	Name of Town	Buddhism		Christianity		Hinduism		Jainism		Islam		Sikhism		Other Religions and Persuations		Religion not stated	
		M	F	M	F	M	F	M	F	M	F	M	F	M	F	M	F
1	2	3	4	5	6	7	8	9	10	11	12	13	14	15	16	17	18
1	Chotila	..	..	..	..	2,953	2,795	401	401	652	622	..	..	..	..	..	.
2	Dhrangadhra	..	..	74	36	17,103	15,364	1,133	1,080	2,837	2,706	385	53	8	8	2	
3	Halvad	..	...	..	..	4,373	4,363	177	176	573	615	3	4	..	..	2	.
4	Kharaghoda	..	..	8	6	2,587	2,254	30	24	484	392	4	..	3	1	..	.
5	Lakhtar	..	..	..	...	4,339	4,139	258	282	355	336	2	3	..	..	..	.
6	Limbdi	..	..	6	12	10,536	9,545	1,388	1,364	1,378	1,363	..	..	..	..	3	
7	Patdi	..	..	3	1	4,161	3,860	199	214	748	756	..	..	..	..	3	
8	Sayla	..	..	..	..	3,898	3,687	320	330	413	372	..	..	..	..	..	
9	Surendranagar	See (Wadhwan)															
10	Thangadh	..	..	..	..	5,420	4,993	443	419	415	405	..	..	..	..	..	.
	Wadhwan Town Agglomeration																
11	Wadhwan	..	19	4	4	11,846	11,650	1,474	1,570	2,003	1,971	1	..	..	..	24	1
	(a) Surendranagar	..	..	96	78	24,471	22,262	5,430	5,444	4,512	4,259	45	39	10	13	6	
	Wadhwan Town with : Agglomeration	..	19	100	82	36,317	33,912	6,904	7,014	6,515	6,230	46	39	10	13	30	2

A P P E N D I X-I

List of Urban Areas As Per Location Code Numbers

Name of Taluka	Location Code No.	Name of Urban Area	Location Code No.
1	2	3	4
Wadhwan	1	Wadhwan	3/I
		Surendranagar	3/II
Limbdi	2	Limbdi	3/III
Sayla	3	Sayla	3/IV
Chotila	4	Chotila	3/V
		Thangadh	3/VI
Halvad	6	Halvad	3/VII
Dhrangadhra	7	Dhrangadhra	3/VIII
Dasada	8	Patdi	3/IX
		Kharaghoda	3/X
Lakhtar	9	Lakhtar	3/XI

A P P E N D I X-II

Name of outgrowth of urban area which does not qualify to be treated as a separate town

Sl. No.	Name of the constituent area	Block No. of outgrowth
1	Limbdi Town Agglomeration	
	Limbdi	*41*

TALUKA
WADHWAN

TALUKA : WADHWAN **VILLAGE**

Amenities and

Location Code No.	Name of village	Total area of the village (in Acres)	Amenities available within the village					
			Educational	Medical	Power supply	Drinking water	Communications	Post and Telegraph
1	2	3	4	5	6	7	8	9
1	Rupavati	1,352	Pr.S	..	..	W,Tk	KR	..
2	Velavadar	5,023	Pr.S	..	E(Ag)	W,Tk	FS,KR	PO
3	Khodu	10,023	Pr.S	HC,D	E	W,Tk	WY,KR	PO
4	Nagara	3,952	Pr.S	..	E(Ag)	W,Tk	WY,KR	..
5	Prangadh	2,747	Pr.S	..	..	W,Tk	FS,KR	..
6	Katuda	4,751	Pr.S	..	E	W,Tk	PR,T	PO
7	Latuda	3,068	Pr.S	..	E	W,Tk	WY,PR	..
8	Bhadreshi	4,217	Pr.S	D	..	W,Tk	FS,KR	PO
9	Karangadh	1,710	Pr.S	..	..	W,Tk	WY,KR	PO
10	Anindra	4,168	Pr.S	..	..	W,Tk	WY,KR	PO
11	Bala	4,606	Pr.S	..	E	W,Tk	KR,T	PO
12	Bakarthali	1,887	Pr.S	..	..	W,Tk	WY,KR	PO
13	Chamaraj	3,215	Pr.S	..	..	W,Tk	WY,KR	..
14	Adheli	905	Pr.S	..	..	W,Tk	WY,KR	..
15	Khamisana	2,624	Pr.S	..	..	W	WY,KR, PR,T	..
16	Dudhrej	6,029	Pr.S	D	E	W,Tk	WY,PR,KR	PO
17	Mulchand	1,704	Pr.S	..	..	W,Tk	FS,KR	..
18	Rajpar	3,623	Pr.S	D	E	W,Tk	PR,KR	PO
19	Kothariya	2,863	Pr.S	--	E	W,Tk,R	WY,PR	..
20	Dedadara	7,443	Pr.S,Sec.S	CW, HC,D	E	T	FS,KR	PO
21	Zampodad	3,074	Pr.S	..	..	W,Tk	FS,KR	PO
22	Vadala	2,353	Pr.S	..	..	W,Tk	FS,KR	PO
23	Kherali	4,154	Pr.S	..	E	W,Tk	KR	PO
24	Malod	3,646	Pr.S,OS	..	..	W,Tk	KR,T	PO
25	Vaghela	2,401	Pr.S	..	..	W,Tk	KR	..

DIRECTORY

Land Use.

Staple Food	Land use (i.e., area under different types of land use in acres rounded to the nearest unit)					Nearest town & distance in Kilometre	Day or Days of the market/ Hat if any, held in the village	Remarks including any place of religious, historical or archaeological interest	Location Code No.
	Forest	Irrigated	Un-irrigated	Culturable waste	Area not available for cultivation				
10	11	12	13	14	15	16	17	18	1
Bajri, Jowar and Wheat	..	T(10) W(10)	1,272	15	55	Surendranagar-19	..	..	1
Bajri, Jowar and Wheat	..	T(300) W(300)	4,124	370	229	Surendranagar-19	..	..	2
Bajri, Jowar and Wheat	10	..	8,223	650	1,140	Surendranagar-12	..	..	3
Bajri, Jowar and Wheat	..	T(180) W(180)	2,914	48	810	Surendranagar-18	..	..	4
Bajri, Jowar and Wheat	..	T(84) W(84)	2,461	32	170	Surendranagar-15	..	..	5
Bajri and Wheat	..	T(22) W(22)	4,066	579	84	Surendranagar-16	..	..	6
Bajri and Wheat	..	T(2) W(2)	2,700	286	81	Surendranagar-8	..	..	7
Bajri and Wheat	..	T(10) W(10)	3,895	264	48	Surendranagar-22	..	..	8
Bajri, Jowar and Wheat	..	T(9) W(9)	1,553	..	147	Surendranagar-11	..	..	9
Bajri, Jowar and Wheat	..	T(7) W(7)	3,919	..	242	Surendranagar-16	..	..	10
Bajri, Jowar, Wheat and Rice	..	..	4,360	109	137	Surendranagar-12	..	..	11
Bajri, Jowar and Wheat	..	T(6) W(6)	1,667	..	214	Surendranagar-8	..	..	12
Bajri, Jowar and Wheat	..	T(46) W(46)	2,383	174	611	Surendranagar-9	..	..	13
Bajri, Jowar and Wheat	..	T(50) W(50)	763	1	90	Surendranagar-12	..	..	14
Bajri, Jowar and Wheat	..	T(25) W(25)	652	15	1,931	Surendranagar-8	..	..	15
Bajri, Jowar and Wheat	..	..	4,746	746	537	Surendranagar-3	..	Vadvala Temple	16
Bajri, Jowar and Wheat	..	..	1,366	..	338	Surendranagar-3	..	..	17
Bajri, Jowar, Wheat and Rice	..	..	3,210	75	338	Surendranagar-8	..	..	18
Bajri, Jowar and Wheat	..	..	2,521	94	247	Wadhwan-5	..	..	19
Bajri and Jowar	..	..	6,347	947	150	Wadhwan-10	..	..	20
Bajri and Jowar	..	..	2,543	529	3	Wadhwan-13	..	..	21
Bajri, Jowar and Wheat	5	T(7) W(7)	2,077	..	264	Wadhwan-7	..	..	22
Bajri, Jowar and Wheat	..	T(3,239) C(3,115) W(124)	304	..	611	Surendranagar-6	..	..	23
Bajri, Jowar and Wheat	..	T(525) W(525)	2,799	297	25	Surendranagar-8	..	..	24
Bajri, Jowar and Wheat	..	T(15) W(15)	1,900	86	400	Wadhwan-10	..	..	25

TALUKA : WADHWAN **VILLAGE**

Amenities and

Location Code No.	Name of village	Total area of the village (in Acres)	Amenities available within the village					
			Educational	Medical	Power supply	Drinking water	Communica-tions	Post and Telegraph
1	2	3	4	5	6	7	8	9
26	Nana-Kerala	2,619	Pr.S	..	..	W,Tk,R	WY,PR	..
27	Memka	3,820	Pr.S	..	E	W,Tk,R	FS,KR	PO
28	Khajeli	2,976	Pr.S	..	..	W,Tk	FS,KR	..
29	Bhadiyad	2,315	Pr.S	..	..	W,Tk,R	FS,KR	..
30	Sankali	2,468	Pr.S	..	..	W,Tk,R	FS,KR	PO
31	Rai	1,362	Pr.S	..	..	W,Tk,R	KR	..
32	Kharva	8,535	Pr.S	D	..	W,Tk,R	FS,KR,T	PO
33	Timba	3,423	Pr.S	..	..	W,Tk	FS,KR	PO
34	Kholadiad	5,012	Pr.S,OS	..	..	W,Tk	FS,KR,T	PO
35	Munjpur	1,649	Pr.S	..	..	W,Tk	FS,KR	..
36	Rampara	9,678	Pr.S	M,CW, HC,FC	E	W	FS,PR,KR,T	PO
37	Gundiyala	4,365	Pr.S	..	E(Ag)	W,Tk	FS,KR	PO
38	Kariyani	2,420	Pr.S	..	..	W,Tk	KR	..
39	Gomta	2,205	Pr.S	..	..	W,Tk	KR	PO
40	Baldana	7,466	Pr.S	CW,HC, FC	E(Ag)	W,Tk	WY,PR,T	PO
41	Vadod	4,953	Pr.S	..	E(Ag)	W,Tk	WY,PR	PO
42	Tuva	3,171	Pr.S	..	E(Ag)	W,Tk	WY,PR,KR	PO
43	Fulgram	2,201	Pr.S	..	..	W,Tk,C	WY,PR,KR,T	PO
44	Madhad (Muli)	1,497	Pr.S	..	..	W	WY,PR,KR	..
45	Madhad (Wadhwan)	1,591	Pr.S	..	..	W	WY,PR,KR	..
46	Vastadi	7,184	Pr.S,OS	D	E	W,R	WY,PR,KR	PO
	Total	172,448	Pr.S(46), Sec.S(1), OS(3)	M(1), CW(3), HC(4), D(7), FC(2)	E(12), E(Ag)(6)	T(1), W(45), Tk(40), R(8), C(1)	WY(19), FS(18), PR(15), KR(40), T(9)	PO(28)

Note : —

The figures in the last line indicate Taluka totals. The figures in brackets in this line under Col. 4 indicate the number of primary, secondary and other schools. The figures in brackets under Cols. 5 to 9 indicate the number of villages having those particular amenities.

The area figures shown in Col. 3 may not tally with the total of Cols. 11 to 15 in some cases due to rounding.

DIRECTORY

Land Use

Staple Food	Land use (i. e., area under different types of land use in acres rounded to the nearest unit)					Nearest town & distance in Kilometre	Day or Days of the market/ Hat if any, held in the village	Remarks including any place of religious, historical or archaeological interest	Location Code No.
	Forest	Irrigated	Un-irrigated	Culturable waste	Area not available for cultivation				
10	11	12	13	14	15	16	17	18	1
Bajri, Jowar and Wheat	..	T(50) W(50)	1,819	134	616	Wadhwan-9	..	..	26
Bajri, Jowar and Wheat	..	T(64) W(64)	3,387	33	335	Wadhwan-8	..	..	27
Bajri and Jowar	..	..	2,099	..	877	Wadhwan-13	..	..	28
Bajri and Jowar	..	..	1,892	87	335	Wadhwan-13	..	..	29
Bajri and Jowar	..	..	1,915	472	81	Wadhwan-11	..	..	30
Bajri and Jowar	..	..	1,229	72	60	Wadhwan-16	..	..	31
Bajri, Jowar and Wheat	..	T(25) W(25)	6,800	302	1,407	Surendranagar-15	..	..	32
Bajri, Jowar and Wheat	..	..	2,785	394	243	Wadhwan-12	..	..	33
Bajri, Jowar and Wheat	..	..	4,211	361	440	Surendranagar-11	..	..	34
Bajri, Jowar and Wheat	..	..	1,521	..	128	Surendranagar-16	..	..	35
Bajri, Jowar and Wheat	..	T(783) C(246) W(537)	8,212	422	262	Surendranagar-18	..	..	36
Bajri, Jowar and Wheat	..	T(219) W(219)	3,009	735	402	Wadhwan-20	..	..	37
Bajri, Jowar and Wheat	..	T(68) W(68)	1,681	346	325	Wadhwan-16	..	..	38
Bajri, Jowar and Wheat	..	T(83) W(83)	1,505	83	535	Wadhwan-15	..	..	39
Bajri, Wheat and Rice	..	T(125) W(125)	5,386	57	1,897	Limbdi-13	..	..	40
Bajri, Wheat and Rice	15	T(215) W(215)	3,167	353	1,202	Limbdi-16	..	..	41
Bajri, Jowar, Wheat and Rice	..	T(80) W(80)	2,495	110	486	Wadhwan-18	..	..	42
Bajri and Jowar	5	T(920) C(920)	969	97	210	Sayla-6	..	..	43
Bajri and Jowar	5	T(100) C(100)	890	63	440	Sayla-6	..	..	44
Bajri and Jowar	..	T(200) C(200)	929	104	358	Sayla-6	..	..	45
Bajri, Jowar, Wheat and Rice	..	T(656) W(656)	4,929	306	1,293	Wadhwan-22	..	..	46
	40	8,125	133,595	9,848	20,834				

TALUKA
LIMBDI

Amenities and

Location Code No.	Name of village	Total area of the village (in Acres)	Amenities available within the village					
			Educational	Medical	Power supply	Drinking water	Communications	Post and Telegraph
1	2	3	4	5	6	7	8	9
1	Moti Kathechi	3,891	Pr.S	..	..	W,Tk	KR	..
2	Nani Kathechi	2,371	Pr.S	..	..	W,Tk,R	KR	PO
3	Gadthal	2,460	Pr.S	..	..	W,Tk	FS,KR	..
4	Jaliala	1,171	Pr.S	..	..	W,Tk	FS,KR	..
5	Bhagwanpar	1,889	Pr.S	..	..	W,Tk	FS,KR	..
6	Ranagadh	33,466	Pr.S	D	..	W,Tk	FS,KR	PO
7	Fulwadi	1,684	Pr.S	..	..	W	KR	..
8	Rojasar	4,022	Pr.S	..	..	W,Tk	FS,KR	..
9	Dhanwana	3,103	Pr.S	..	..	W,Tk	KR	..
10	Mulbavla	4,431	Pr.S	..	..	W,Tk	FS,KR	PO
11	*Digvijayagadh	3,791	..	..	..	..	..	..
12	*Dhirajgadh	4,003	..	..	..	..	..	..
13	Parali	3,996	Pr.S	..	..	W,Tk	FS,KR	..
14	Bhathan	3,650	Pr.S	..	..	W,Tk	FS,KR	..
15	Laxmisar	3,419	Pr.S	..	..	W,Tk	FS,KR	..
16	Shiani	14,018	Pr.S(2),Sec.S	D	E	W,Tk,R	WY,KR	PO
17	Dolatpar	2,204	Pr.S	D	..	W,Tk,R	KR	..
18	Umedpur	2,562	Pr.S	D	..	W,Tk	FS,KR	..
19	Natwargadh	2,634	Pr.S	..	..	W,Tk	KR	..
20	Ramrajpar	3,737	Pr.S	..	..	W,Tk	FS,KR	..
21	Jambu	7,359	Pr.S	D	E(Ag)	W,Tk	FS,KR	PO
22	Parnala	8,510	Pr.S	..	..	W,Tk	FS,KR	PO
23	Jasmatpar	2,024	Pr.S	..	..	W,Tk	KR	..
24	*Jalampar	2,588	..	..	..	..	..	..

* Uninhabited

DIRECTORY

Land Use

Staple Food	Land use (i. e., area under different types of land use in acres rounded to the nearest unit)					Nearest town & distance in Kilometre	Day or Days of the market/ Hat if any, held in the village	Remarks including any place of religious, historical or archaeological interest	Location Code No.
	Forest	Irrigated	Un-irrigated	Culturable waste	Area not available for cultivation				
10	11	12	13	14	15	16	17	18	1
Bajri, Jowar, Wheat and Rice	..	T(400) TW(100) W(200) O(100)	2,256	1,097	138	Lakhtar-16	..	..	1
Bajri, Jowar and Rice	..	T(400) TW(100) W(200) O(100)	1,284	68	619	Lakhtar-22	..	..	2
Bajri, Jowar and Wheat	..	T(100) W(100)	1,867	149	344	Lakhtar-24	..	..	3
Bajri, Jowar and Wheat	..	..	1,001	84	85	Lakhtar-24	..	..	4
Bajri, Jowar and Wheat	..	..	1,322	440	126	Lakhtar-24	..	..	5
Bajri and Jowar	..	T(325) W(325)	6,570	910	25,661	Lakhtar-22	..	..	6
Bajri and Jowar	..	..	1,339	47	297	Lakhtar-20	..	..	7
Bajri, Jowar and Wheat	..	..	2,048	1,426	547	Limbdi-20	..	..	8
Bajri, Jowar and Wheat	..	..	1,372	1,289	442	Limbdi-20	..	..	9
Bajri, Jowar and Wheat	17	T(20) W(20)	3,187	185	1,022	Lakhtar-24	..	..	10
..	..	..	1,653	135	2,004	..	..	..	11
..	..	..	285	242	3,476	..	..	..	12
Bajri, Jowar and Wheat	..	T(15) W(15)	3,000	28	953	Lakhtar-27	..	..	13
Bajri, Jowar, Wheat and Rice	..	..	3,342	234	74	Limbdi-20	..	..	14
Bajri and Jowar	..	T(12) W(12)	2,224	718	465	Limbdi-18	..	..	15
Bajri and Jowar	..	T(114) W(114)	8,847	1,153	3,904	Limbdi-15	..	A Jain Temple said to be 2,200 years old	16
Bajri and Jowar	..	T(230) W(230)	1,600	192	181	Limbdi-15	..	..	17
Bajri and Jowar	..	..	1,876	630	56	Limbdi-8	..	..	18
Bajri and Jowar	..	T(176) W(176)	1,900	380	178	Limbdi-14	..	..	19
Bajri and Jowar	..	T(82) W(82)	2,600	933	122	Limbdi-15	..	..	20
Bajri and Jowar	..	T(125) W(125)	6,098	252	884	Limbdi-18	..	..	21
Bajri, Jowar, Wheat and Rice	..	..	6,669	1,568	273	Limbdi-20	..	..	22
Bajri, Jowar and Wheat	..	..	1,256	698	69	Limbdi-35	..	..	23
..	..	..	2,580	..	8	..	..	..	24

Location Code No.	Name of village	Total area of the village (in Acres)	Amenities available within the village					
			Educational	Medical	Power supply	Drinking water	Communica-tions	Post and Telegraph
1	2	3	4	5	6	7	8	9
25	Ralol	18,088	Pr.S	D	..	W,Tk	FS,KR	PO
26	Gedi	5,895	Pr.S	..	..	W,Tk	FS,KR	PO
27	Ghanghosar	1,216	..	..	..	W,Tk	KR	..
28	Nana-Timbla	1,932	Pr.S	..	..	W,Tk	FS,KR	..
29	Mota-Timbla	4,471	Pr.S	..	E(Ag)	W,Tk	FS,KR	PO
30	Ghaghretia	1,530	Pr.S	..	..	W,Tk	WY,KR	..
31	Ankewalia	4,957	Pr.S	..	E	W,Tk	WY,PR	PO
32	Samla	4,121	Pr.S	..	..	W,Tk	WY,PR	PO
33	Raska	3,302	Pr.S	..	..	W,Tk	PR	PO
34	Bhalgamda	5,882	Pr.S	..	E	T,W,Tk	WY,PR,KR	PO, Phone
35	Chorania	1,748	Pr.S	..	E(Ag)	W,Tk,R	WY,PR,KR	..
36	Jakhan	2,475	Pr.S	..	E(Ag)	W,Tk,R	WY,PR	..
37	Kataria	3,770	Pr.S	..	..	W,Tk	WY,PR	PO
38	Tokrala	3,427	Pr.S	..	..	W,Tk	WY,PR	PO
39	Kanpar	1,066	Pr.S	..	..	W,Tk	WY,PR	..
40	Ghanshyampar	3,397	Pr.S	..	..	W,Tk	WY,KR	..
41	Jansali	4,380	Pr.S	..	..	W,Tk	WY,KR	..
42	Balol	12,070	Pr.S,Sec.S	D	..	W,Tk	FS,KR	PO
43	Devpara	5,650	Pr.S	..	..	W,Tk	FS,KR	PO
44	Panshina	11,342	Pr.S,Sec.S, OS	D,FC	E	W,Tk,R	WY,PR,KR	PO
45	Khambhlav	4,746	Pr.S	D	E	W,R	WY,PR,KR	PO
46	Choki	1,875	Pr.S	..	..	W,Tk,R	WY,KR	PO
47	Untadi	3,759	Pr.S	FC	E(Ag)	W,Tk,R	WY,KR	PO
48	Sauka	3,972	Pr.S	..	..	W,Tk	KR,T	PO
49	Bodia	2,068	Pr.S	..	..	W,R	WY,PR	PO
50	Liyad	2,671	Pr.S	..	..	W,R	KR	PO

DIRECTORY

Land Use

Staple Food	Land use (i. e., area under different types of land use in acres rounded to the nearest unit)					Nearest town & distance in Kilometre	Day or Days of the market/ Hat if any, held in the village	Remarks including any place of religious, historical or archaeological interest	Location Code No.
	Forest	Irrigated	Un-irrigated	Culturable waste	Area not available for cultivation				
10	11	12	13	14	15	16	17	18	1
Bajri, Jowar and Wheat	..	..	9,219	5,175	3,694	Limbdi-32	..	..	25
Bajri, Jowar and Wheat	..	T(110) C(50) W(60)	4,758	211	816	Limbdi-20	..	..	26
Bajri, Jowar and Wheat	..	..	1,181	5	31	Limbdi-11	..	..	27
Bajri, Jowar and Wheat	..	T(10) W(10)	1,573	98	250	Limbdi-11	..	..	28
Bajri, Jowar and Wheat	..	T(10) W(10)	4,199	61	201	Limbdi-9	..	..	29
Bajri and Jowar	..	..	1,288	11	231	Limbdi-5	..	..	30
Bajri and Jowar	..	..	4,460	285	212	Limbdi-6	..	..	31
Bajri and Jowar	..	..	3,633	390	97	Limbdi-8	..	..	32
Bajri and Wheat	..	T(55) W(55)	2,397	343	507	Limbdi-10	..	..	33
Bajri and Jowar	..	..	5,237	388	258	Limbdi-2	..	..	34
Bajri and Jowar	..	T(250) W(250)	1,100	326	72	Limbdi-4	..	..	35
Bajri, Jowar and Wheat	..	T(184) W(184)	1,883	88	320	Limbdi-8	..	..	36
Bajri and Jowar	..	T(5) W(5)	3,381	115	269	Limbdi-12	..	..	37
Bajri, Jowar and Wheat	..	T(20) W(20)	2,927	149	331	Limbdi-16	..	..	38
Bajri and Wheat	..	..	965	77	24	Limbdi-20	..	..	39
Bajri, Jowar and Wheat	..	..	3,052	54	291	Limbdi-32	..	..	40
Bajri, Jowar and Wheat	..	..	3,453	176	751	Limbdi-36	..	..	41
Jowar, Wheat and Rice	..	..	9,688	590	1,793	Limbdi-40	..	..	42
Bajri, Jowar, Wheat and Rice	..	..	5,039	220	391	Limbdi-33	..	..	43
Bajri, Jowar and Wheat	..	T(75) W(75)	10,102	17	1,148	Limbdi-18	..	..	44
Bajri, Jowar and Wheat	..	T(380) W(380)	3,796	85	485	Limbdi-11	..	..	45
Bajri, Jowar and Wheat	..	T(45) W(45)	1,588	13	230	Limbdi-7	..	..	46
Bajri, Jowar and Wheat	..	T(90) W(90)	2,999	194	476	Limbdi-3	..	..	47
Bajri, Jowar and Wheat	..	T(55) W(55)	3,282	229	406	Limbdi-3	..	..	48
Bajri and Wheat	..	T(225) W(225)	1,201	132	510	Limbdi-9	..	Temple of Bodeshwar Mahadev	49
Bajri and Jowar	162	T(40) W(40)	1,650	668	151	Limbdi-13	..	..	50

TALUKA : LIMBDI **VILLAGE**

Amenities and

Location Code No.	Name of village	Total area of the village (in Acres)	Amenities available within the village					
			Educational	Medical	Power supply	Drinking water	Communica-tions	Post and Telegraph
1	2	3	4	5	6	7	8	9
51	Ughal	1,851	Pr.S	..	..	W,R	KR	..
52	Borana	3,214	Prs.	..	..	W,Tk	KR	PO
53	Laliad	2,935	Pr.S	..	E(Ag)	W,Tk	KR	PO
54	Karol	4,657	Pr.S,Sec.S	..	E	W,Tk	WY,KR,T	PO
55	Panri	1,181	Pr.S	..	..	W,Tk	WY,KR,T	..
56	Borna	4,499	Pr.S	..	..	W,Tk	FS,PR	PO
57	Zamdi	1,354	Pr.S	..	..	W,Tk	PR	..
58	Bhoika	8,672	Pr.S	HC	E	W,Tk	FS,KR	PO
59	Bhojpara	2,402	Pr.S	..	..	W,Tk	FS,KR	..
60	Anandpar	2,952	Pr.S	..	..	W,Tk	FS,KR	PO
61	Hadala	11,209	Pr.S(2).Sec.S. OS	H,M	..	T,W,Tk	FS,KR,T	PO
62	Kamalpar	3,172	Pr.S	..	..	W,Tk	FS,KR	PO
63	Dholi	3,835	Pr.S	..	..	W,Tk	FS,KR	PO
64	Jasapar	1,120	Pr.S	..	..	W,Tk	KR,T	..
65	Vakhatpar	798	Pr.S	..	..	W,Tk	KR	..
66	Chamardi	1,835	Pr.S	..	..	W,Tk	KR	..
67	Darod	2,418	Pr.S	..	..	W,Tk.R	KR	..
68	Chachana	3,971	Pr.S	..	..	W,Tk,R	FS,PR,KR	PO
69	Acharda	1,497	Pr.S	..	E(Ag)	W,Tk,R	FS,PR	..
70	Khandia	3,553	Pr.S	..	..	W,Tk	FS,KR	PO
71	Mojidad	6,294	Pr.S	..	E	W,Tk,R	WY,KR	PO
72	Sejakpar	1,231	Pr.S	..	E(Ag)	W,Tk,R	KR	..
73	Bhrugupur	5,890	Pr.S	FC	E	T,W,R	FS,KR,T	PO
74	Gokharwala	3,460	Pr.S	..	E	W	FS,KR	Phone
75	Chuda	10,704	Pr.S(2),Sec.S, OS	M,CW, HC,FC	E	R,T,W,Tk	WY,PR,KR,T	PTO, Phone

DIRECTORY

Land Use

Staple Food	Land use (i. e., area under different types of land use in acres rounded to the nearest unit)					Nearest town & distance in Kilometre	Day or Days of the market/ Hat if any, held in the village	Remarks including any place of religious, historical or archaeological interest	Location Code No.
	Forest	Irrigated	Un-irrigated	Culturable waste	Area not available for cultivation				
10	11	12	13	14	15	16	17	18	1
Bajri, Jowar, Wheat and Rice	..	T(50) W(50)	1,458	97	246	Limbdi-8	..	..	51
Bajri, Jowar,. Wheat and Rice	..	T(66) W(66)	2,278	702	169	Limbdi-4	..	..	52
Bajri, Jowar, Wheat and Rice	..	T(300) W(300)	2,256	199	179	Limbdi-4	..	..	53
Bajri, Jowar, Wheat and Rice	..	T(83) W(83)	4,258	100	216	Limbdi-8	..	..	54
Bajri, Jowar and Wheat	..	..	970	174	37	Limbdi-5	..	..	55
Bajri, Jowar and Wheat	..	T(300) W(300)	3,298	772	128	Limbdi-6	..	..	56
Bajri, Jowar and Wheat	..	T(60) W(60)	1,023	230	42	Limbdi-8	..	..	57
Bajri, Wheat and Rice	..	T(6) W(6)	7,669	540	457	Limbdi-16	..	..	58
Bajri and Wheat	..	..	2,020	208	174	Limbdi-16	..	..	59
Jowar, Wheat and Rice	..	..	2,585	116	250	Dhandhuka-15	..	..	60
Bajri, Jowar, Wheat and Rice	..	..	9,769	795	646	Dhandhuka-21	..	..	61
Jowar, Wheat and Rice	..	..	3,000	105	67	Dhandhuka-12	..	..	62
Jowar, Wheat and Rice	..	..	3,354	361	119	Dhandhuka-12	..	..	63
Jowar, Wheat and Rice	..	..	1,013	90	18	Dhandhuka-22	..	..	64
Jowar, Wheat and Rice	..	..	672	83	43	Dhandhuka-16	..	..	65
Bajri, Jowar and Wheat	..	..	1,720	45	70	Dhandhuka-10	..	..	66
Bajri and Jowar	..	..	2,102	62	253	Dhandhuka-14	..	..	67
Bajri, Jowar and Wheat	..	T(258) W(258)	3,280	269	164	Dhandhuka-16	..	..	68
Bajri and Rice	..	T(100) W(100)	1,194	165	38	Limbdi-12	..	..	69
Bajri, Jowar and Wheat	..	T(320) W(320)	1,869	425	939	Limbdi-12	..	..	70
Bajri, Jowar and Wheat	..	T(866) W(866)	4,586	487	355	Limbdi-11	..	Famous Anand Ashram of Nathuram Sharma of Bilkha	71
Bajri, Jowar and Wheat	..	T(298) W(298)	705	53	176	Limbdi-13	..	..	72
Bajri, Jowar and Wheat	7	T(657) W(657)	4,317	310	599	Limbdi-16	..	Ashram of Bhrugu Rushi	73
Bajri, Jowar and Wheat	..	T(257) W(257)	2,569	81	553	Limbdi-12	..	..	74
Bajri, Jowar, Wheat and Rice	..	T(1,732) W(1,732)	6,673	1,154	1,145	Limbdi-21	..	Temple of Hari Krushna	75

TALUKA : LIMBDI **VILLAGE**

Amenities and

Location Code No.	Name of village	Total area of the village (in Acres)	Amenities available within the village					
			Educational	Medical	Power supply	Drinking water	Communications	Post and Telegraph
1	2	3	4	5	6	7	8	9
76	Velavadar	2,103	Pr.S	..	..	W	FS,KR	..
77	Jepar	1,300	Pr.S	..	..	W	KR	..
78	Chokdi	6,830	Pr.S	HC	..	T,W	FS,KR	PO
79	Navi Morwad	2,173	Pr.S	..	..	W,Tk,R	WY,KR	PO
80	Juni Morwad	2,400	Pr.S	..	..	W,R	WY,KR	PO
81	Samdhiyala	2,920	Pr.S	..	..	W,Tk	KR	..
82	Korda	5,957	Pr.S	..	..	W,Tk	FS,KR	PO
83	Bhanejada	1,850	Pr.S	..	..	W	KR	..
84	Kudla	3,720	Pr.S	..	..	W,Tk	FS,KR	PO
85	Bhensjal	2,450	Pr.S	..	..	W,Tk	KR	PO
86	Chachka	3,504	Pr.S	..	..	W,Tk,R,O	FS,KR	PO
87	Vaniavadar	1,016	Pr.S	..	..	W	FS,KR	..
88	Minapur	2,072	Pr.S	..	..	W,Tk	KR	PO
89	Ramdevgadh	832	Pr.S	..	..	W,Tk	KR	..
90	Zinzavadar	655	Pr.S	..	..	W	KR	..
91	Chhatriala	2,614	Pr.S	..	E	W,Tk	FS,KR,T	PO
92	Karmad	2,022	Pr.S	..	E(Ag)	W,Tk	FS,KR,T	..
93	Vejalka	2,693	Pr.S	..	E(Ag)	W,Tk	FS,KR,T	..
94	Nagnesh	4,846	Pr.S(2)	D	E(Ag)	W,R	PR,KR	PO
95	Zobala	6,311	Pr.S	D	E(Ag)	W,Tk	FS,KR	PO
96	Chhalala	3,253	Pr.S	..	..	W,Tk	FS,KR	PO
97	Balala	2,473	Pr.S	..	..	W,Tk	FS,KR	..
98	Sontha	2,513	Pr.S	..	..	W,Tk	KR	..
99	Kantharia	6,247	Pr.S,Sec.S	D,FC	..	W,Tk	FS,PR	PO
100	Vanala	2,150	Pr.S	..	..	W,Tk	FS,PR	PO

DIRECTORY

Land Use

Staple Food	Land use (i.e., area under different types of land use in acres rounded to the nearest unit)					Nearest town & distance in Kilometre	Day or Days of the market/ Hat if any, held in the village	Remarks including any place of religious, historical or archaeological interest	Location Code No.
	Forest	Irrigated	Un-irrigated	Culturable waste	Area not available for cultivation				
10	11	12	13	14	15	16	17	18	1
Bajri, Jowar and Wheat	..	..	1,887	207	9	Limbdi-12	..	..	76
Bajri, Jowar and Wheat	..	..	1,127	24	149	Limbdi-10	..	..	77
Bajri, Jowar and Wheat	80	T(187) W(187)	5,497	1,037	29	Limbdi-14	..	..	78
Bajri, Wheat and Rice	..	T(490) C(110) W(380)	1,134	144	405	Sayla-7	..	..	79
Bajri, Wheat and Rice	..	T(525) C(125) W(400)	1,197	83	590	Sayla-8	..	..	80
Bajri, Jowar and Wheat	..	T(176) C(151) W(25)	1,775	623	346	Sayla-10	..	..	81
Bajri, Jowar and Wheat	..	T(108) W(108)	4,750	519	580	Sayla-10	..	..	82
Bajri, Jowar and Wheat	..	T(125) W(125)	1,402	102	220	Sayla-8	..	..	83
Bajri, Jowar and Wheat	..	T(275) W(275)	2,843	168	433	Sayla-4	..	..	84
Bajri, Jowar and Wheat	..	T(200) W(200)	1,823	132	295	Limbdi-16	..	..	85
Bajri, Jowar and Wheat	..	T(273) W(273)	2,485	497	249	Limbdi-8	..	..	86
Bajri, Jowar and Wheat	..	T(123) W(123)	791	74	27	Ranpur-2	..	..	87
Bajri, Jowar and Wheat	..	T(272) W(222) Tk(50)	1,694	43	63	Ranpur-5	..	..	88
Bajri, Jowar and Wheat	..	T(70) W(70)	676	18	68	Limbdi-10	..	..	89
Bajri, Jowar and Wheat	..	T(76) W(76)	539	31	9	Limbdi-8	..	..	90
Bajri, Jowar and Wheat	..	T(314) W(314)	2,120	18	162	Limbdi-10	..	..	91
Bajri, Jowar and Wheat	..	T(100) W(100)	1,696	134	93	Ranpur-9	..	..	92
Bajri, Jowar and Wheat	..	T(235) W(235)	2,001	116	341	Ranpur-8	..	..	93
Bajri, Jowar, Wheat and Rice	..	T(423) W(423)	4,015	216	193	Ranpur-6	..	Temple of Sati Mata and an old castle	94
Bajri, Jowar and Wheat	..	T(300) W(300)	5,028	485	498	Limbdi-15	..	..	95
Bajri and Jowar	..	T(187) W(187)	2,781	32	253	Ranpur-12	..	..	96
Bajri and Jowar	..	T(106) W(106)	2,187	65	114	Ranpur-12	..	..	97
Bajri and Jowar	..	T(276) W(276)	2,063	7	167	Ranpur-12	..	..	98
Bajri, Jowar and Wheat	..	..	5,892	162	193	Dhandhuka-15	..	..	99
Bajri, Jowar and Wheat	..	T(8) W(8)	1,994	102	47	Dhandhuka-12	..	..	100

Amenities and

Location Code No.	Name of village	Total area of the village (in Acres)	Amenities available within the village					
			Educational	Medical	Power supply	Drinking water	Communica-tions	Post and Telegraph
1	2	3	4	5	6	7	8	9
101	Rangpur	3,370	Pr.S,Sec.S	D	E(Ag)	W,Tk,R	FS,PR	PO
	Total	**415,371**	**Pr.S(101), Sec.S(8), OS(3)**	**H(1), M(2), CW(1), HC(3), D(13), FC(5)**	**E(12), E(Ag)(13)**	**T(5), W(98), Tk(83), R(24), O(1)**	**WY(23), FS(46), PR(21), KR(84), T(10)**	**PO(52), PTO(1), Phone(3)**

Note :—

The figures in the last line indicate Taluka totals. The figures in brackets in this line under Col. 4 indicate the number of primary, secondary and other schools. The figures in brackets under Col. 5 to 9 indicate the number of villages having those particular amenities.

The area figures shown in Col. 3 may not tally with the total of Cols. 11 to 15 in some cases due to rounding.

DIRECTORY

Land Use

Staple Food	Land use (i. e., area under different types of land use in acres rounded to the nearest unit)					Nearest town & distance in Kilometre	Day or Days of the market/ Hat if any, held in the village	Remarks including any place of religious, historical or archaeological interest	Location Code No.
	Forest	Irrigated	Un-irrigated	Culturable waste	Area not available for cultivation				
10	11	12	13	14	15	16	17	18	1
Bajri, Jowar and Wheat	..	T(252) W(252)	2,582	173	362	Dhandhuka–9	..	...	101
	266	**14,007**	**296,844**	**35,798**	**68,851**				

TALUKA
SAYLA

TALUKA : SAYLA

VILLAGE

Amenities and

Location Code No.	Name of village	Total area of the village (in Acres)	Amenities available within the village					
			Educational	Medical	Power supply	Drinking water	Communications	Post and Telegraph
1	2	3	4	5	6	7	8	9
1	Chitralank	1,183	..	..	..	W	KR	..
2	Ishvaria	1,493	Pr.S	..	..	W,Tk	KR	..
3	Chorvira (Than)	*8,438	Pr.S,OS	FC	E(Ag)	W,Tk,O	KR	PO
4	Kanpur	2,789	Pr.S	..	..	R	KR	..
5	Kansala	763	..	..	..	W	KR	..
6	Sitagadh	2,708	..	..	..	W	KR	..
7	Sorimbhda	1,248	..	..	..	R	KR	..
8	Bhaduka	3,439	Pr.S	..	..	W,Tk,R	WY,PR	..
9	Nava Sudamda	2,394	Pr.S	..	..	W,Tk	WY,PR	..
10	Kashipara	1,008	Pr.S	..	..	W,Tk	KR	..
11	Vakhatpar	3,136	Pr.S	..	..	W,Tk	WY,PR,KR	..
12	Gosal	3,516	Pr.S	..	..	W,Tk	WY,PR	..
13	Doliya	5,043	Pr.S	HC,D,FC	..	W,R	WY,PR	..
14	Aya	2,447	Pr.S	..	..	W,R	PR	..
15	Hadala	2,605	Pr.S	..	..	W,R	WY,PR	..
16	Dharadungari	3,166	Pr.S	..	..	W,Tk	KR	..
17	Brahmapuri (Vanki)	798	..	..	..	W,R	KR	..
18	Shapar	1,767	Pr.S	..	..	W,Tk,R	WY,PR	PO
19	Dhedhuki	3,477	Pr.S	..	..	W,Tk	WY,PR	..
20	Kesarpar	509	..	..	..	W,Tk	WY,PR	..
21	Samatpar	1,741	Pr.S	..	..	W,Tk	WY,PR	..
22	Madargadh	1,275	Pr.S	..	..	W,Tk	KR	..
23	Nava Jasapar	1,331	..	..	..	W,Tk,R	FS,KR	..
24	Thoriali	2,474	Pr.S	..	..	W,Tk,R	WY,PR,KR	..
25	Mota Kerala	3,045	Pr.S	..	..	R	PR,KR	..

* Includes area of "Lakhtar Vidi".

DIRECTORY

Land Use

Staple Food	Land use (i.e., area under different types of land use in acres rounded to the nearest unit)					Nearest town & distance in Kilometre	Day or Days of the market/ Hat if any, held in the village	Remarks including any place of religious, historical or archaeological interest	Location Code No.
	Forest	Irrigated	Un-irrigated	Culturable waste	Area not available for cultivation				
10	11	12	13	14	15	16	17	18	1
Bajri and Jowar	..	T(15) W(15)	502	78	588	Thangadh-4	..	Temple of Ban Ganga	1
Bajri and Jowar	..	T(30) W(30)	561	137	765	Thangadh-5	..	..	2
Bajri and Jowar	2,799	T(100) W(100)	2,921	336	2,282	Thangadh-13	..	..	3
Bajri, Jowar and Wheat	..	T(35) W(35)	1,740	165	849	Sayla-19	..	..	4
Bajri, Jowar and Wheat	..	T(22) W(22)	356	200	185	Chotila-17	..	..	5
Bajri, Jowar and Wheat	..	T(25) W(25)	1,135	200	1,348	Chotila-17	..	..	6
Bajri, Jowar and Wheat	..	T(25) W(25)	486	30	707	Sayla-22	..	..	7
Bajri, Jowar, Wheat and Rice	..	T(6) Tk(6)	2,521	201	712	Sayla-13	..	..	8
Bajri, Jowar, Wheat and Rice	..	T(23) W(23)	1,884	51	436	Sayla-5	..	Bhim Tekri, a Religious Historical place	9
Bajri, Jowar, Wheat and Rice	..	T(27) W(27)	867	43	71	Sayla-3	..	..	10
Bajri, Jowar and Wheat	..	T(139) W(139)	2,360	201	436	Sayla-9	..	..	11
Bajri, Jowar and Wheat	..	T(63) W(63)	2,557	362	534	Sayla-11	..	..	12
Bajri, Jowar and Wheat	..	T(125) W(125)	3,806	164	948	Sayla-12	..	..	13
Bajri, Jowar and Wheat	..	T(27) W(27)	1,342	85	993	Sayla-13	..	..	14
Bajri, Jowar and Wheat	..	T(60) W(60)	1,699	130	716	Chotila-16	..	..	15
Bajri and Jowar	..	T(51) W(51)	2,178	371	566	Thangadh-11	..	..	16
Bajri and Jowar	..	T(23) W(23)	418	50	307	Chotila-12	..	..	17
Bajri and Jowar	..	T(80) W(50) Tk(30)	600	160	927	Sayla-18	..	..	18
Bajri, Jowar and Wheat	..	T(92) W(92)	1,782	641	962	Sayla-16	..	..	19
Bajri and Jowar	..	..	325	40	144	Sayla-13	..	..	20
Bajri, Jowar, Wheat and Rice	..	T(50) W(50)	1,089	54	548	Sayla-14	..	..	21
Bajri, Jowar and Wheat	..	T(23) W(23)	813	58	381	Sayla-12	..	..	22
Bajri, Jowar and Wheat	..	T(60) W(60)	859	62	350	Sayla-17	..	..	23
Bajri, Jowar and Wheat	..	T(130) C(100) W(30)	1,087	164	1,093	Sayla-6	..	..	24
Bajri, Jowar and Wheat	23	T(1,809) C(1,000) W(809)	500	80	633	Sayla-6	..	..	25

TALUKA : SAYLA **VILLAGE**

Amenities and

Location Code No.	Name of village	Total area of the village (in Acres)	Amenities available within the village					
			Educational	Medical	Power supply	Drinking water	Communica-tions	Post and Telegraph
1	2	3	4	5	6	7	8	9
26	Vadia	1,425	Pr.S	..	--	Tk,R	KR	--
27	Nathupara	194	--	..	..	W,R	KR	..
28	Sudamda	11,226	Pr.S,Sec.S,OS	H,M, HC	E	W,Tk,R	WY,PR	PO
29	Juna Jasapar	2,586	Pr.S	D	..	W,R,O	FS,KR	..
30	Chhadiali	1,743	..	..	..	W	FS,KR	--
31	Sejakpar	10,248	Pr.S	..	..	W,Tk	FS,KR	PO
32	Mota Sakhpar	2,290	..	..	..	W	KR	..
33	Dhankania	1,971	Pr.S	..	..	W	FS,KR	PO
34	Ratanpar	1,838	..	..	..	W	WY,PR	PO
35	Morsal	1,280	..	..	..	W,Tk,R	WY,KR	..
36	Sonpari	1,014	..	..	..	W,R	KR	..
37	Mangalkui	971	Pr.S	..	..	W,R	KR	..
38	Ratadki	3,916	Pr.S	..	..	W,Tk,R	KR	..
39	Titoda	2,500	..	..	..	R	FS,KR	..
40	Nana Sakhpar	*	..	..	..	R	KR	..
41	Dhamrasala	1,950	Pr.S	..	..	W,Tk,R	KR	..
42	Ovangadh	2,012	Pr.S	..	..	W	KR	..
43	Vantavachh	5,244	Pr.S	..	E(Ag)	W,R	FS,KR	.. ..
44	Shirvania	3,547	Pr.S	..	..	W,Tk	FS,KR	..
45	Gadhshirvania	448	Pr.S	..	..	O	FS,KR	..
46	Sangoi	2,006	Pr.S	--	..	W	FS,KR	--
47	Nagadka	9,854	Pr.S	D	..	W,Tk	FS,KR	PO
48	Loya	3,085	Pr.S	..	--	W,Tk,R	FS,KR	..
49	Chorvira (D)	1,789	Pr S	--	--	W,Tk,R	KR	..
50	Mota Bhadla	2,383	Pr.S	--	..	W,Tk,R	KR	..
51	Noli	7,433	Pr.S	D,FC	E(Ag)	W,Tk,R	WY,KR	PO

* Area of Nana Sakhpar village is included in that of the village Mota Sakhpar (L. C. No. 32).

DIRECTORY

Land Use

Staple Food	Land use (i. e., area under different types of land use in acres rounded to the nearest unit)					Nearest town & distance in Kilometre	Day or Days of the market/ Hat if any, held in the village	Remarks including any place of religious, historical or archaeological interest	Location Code No.
	Forest	Irrigated	Un-irrigated	Culturable waste	Area not available for cultivation				
10	11	12	13	14	15	16	17	18	1
Bajri, Jowar and Wheat	..	T(100) C(25) W(75)	934	135	256	Sayla-8	...	..	26
Bajri, Jowar and Wheat	..	T(30) W(30)	108	9	47	Sayla-7	...	..	27
Bajri, Jowar and Wheat	5	T(609) C(414) W(100) Tk(95)	9,636	268	708	Sayla-12	..	..	28
Bajri, Jowar and Wheat	..	T(136) C(127) W(9)	1,486	196	769	Sayla-13	..	..	29
Bajri, Jowar and Wheat	..	T(25) W(25)	313	36	1,368	Sayla-18	..	..	30
Bajri, Jowar, Wheat and Rice	..	T(65) W(65)	6,869	1,161	2,152	Sayla-18	..	"Nav Lakho" Temple of archaeological interest	31
Bajri, Jowar, Wheat and Rice	...	T(8) W(8)	1,202	138	943	Sayla-25	..	..	32
Bajri and Jowar	..	T(20) W(20)	861	100	990	Sayla-18	..	..	33
Bajri and Jowar	554	T(3) W(3)	786	164	330	Chotila-12	..	...	34
Bajri, Jowar and Wheat	...	T(36) W(36)	599	58	587	Chotila-12	..	..	35
Bajri and Jowar	..	T(18) W(18)	382	78	536	Chotila-17	..	..	36
Bajri and Jowar	..	T(6) W(6)	377	62	526	Chotila-17	..	..	37
Bajri, Jowar and Wheat	..	T(25) W(25)	2,218	245	1,427	Chotila-15	..	..	38
Bajri and Jowar	..	T(10) W(10)	932	103	1,454	Sayla-20	..	..	39
Bajri and Jowar	...	.. ..	..	..	..	Sayla-25	...	..	40
Bajri and Jowar	..	T(12) W(12)	1,444	91	403	Surendranagar-48	..	..	41
Bajri, Jowar and Wheat	..	T(70) W(70)	1,438	92	412	Sayla-19	..	..	42
Bajri, Jowar and Wheat	..	T(210) W(210)	2,619	467	1,948	Sayla-10	...	..	43
Bajri, Jowar and Wheat	..	T(68) W(68)	2,368	266	844	Sayla-19	...	...	44
Bajri, Jowar and Wheat	..	T(26) W(26)	363	48	10	Sayla-20	..	..	45
Bajri, Jowar and Wheat	..	T(56) W(56)	1,449	189	312	Sayla-22	..	..	46
Bajri, Jowar and Wheat	..	T(288) W(288)	6,707	567	2,291	Sayla-22	..	..	47
Bajri, Jowar and Wheat	..	T(288) W(288)	2,036	397	365	Sayla-23	..	Swaminarayan Temple	48
Bajri, Jowar and Wheat	..	T(119) W(119)	1,192	134	345	Paliyad-35	..	..	49
Bajri, Jowar and Wheat	..	T(80) W(80)	1,668	217	418	Paliyad-32	..	...	50
Bajri, Jowar and Wheat	..	T(30) W(30)	6,181	617	606	Sayla-22	..	"Temple of Tundeshwar Mahadev"	51

TALUKA : SAYLA **VILLAGE**

Amenities and

Location Code No.	Name of village	Total area of the village (in Acres)	Amenities available within the village					
			Educational	Medical	Power supply	Drinking water	Communica-tions	Post and Telegraph
1	2	3	4	5	6	7	8	9
52	Lakhavad	5,436	Pr.S	..	..	W	KR	..
53	Khintla	2,254	Pr.S	..	E(Ag)	W,R	FS,KR	..
54	Gundiavada	2,828	Pr.S	D	..	W,Tk	KR	..
55	Dhandhalpur	6,319	Pr.S,OS	M,CW, D,FC	E(Ag)	T,W,Tk	FS,KR	PO
56	Sokhada	3,464	Pr.S	..	..	W,Tk	KR	..
57	Adala	1,986	..	..	..	W	KR	..
58	Navagam	2,207	Pr.S	..	..	W	KR	..
59	Karadi	2,745	..	..	..	W	FS,KR	..
60	Dhajala	3,780	Pr.S(3),Sec.S	D,FC	E(Ag)	TW,Tk,R	FS,KR	PO
61	Limbala	3,242	Pr.S	..	..	W	KR	..
62	Nadala (Devgadh)	10,050	Pr.S	..	..	W,Tk,O	WY,KR	..
63	Garambhadi	4,025	Pr.S	..	..	W,Tk	KR	..
64	Dhinkwali	2,348	Pr.S	..	..	W,Tk	KR	..
65	Kotda	3,036	Pr.S	..	..	W,Tk	KR	..
66	Pipalia	1,396	..	..	..	W	KR	..
67	Nana Harania	2,226	Pr.S	..	..	W,R	FS,KR	..
68	Ninama	4,455	Pr.S	..	..	W,Tk,R	FS,KR	..
69	Sekhdod	1,526	Pr.S	..	..	R	FS,KR	..
70	Nana Matra	2,520	Pr.S	..	..	W,R	FS,KR	..
71	Kaswali	2,427	..	..	..	W,Tk	KR	..
72	Goraiya	2,051	Pr.S	HC	..	W	FS,KR	..
73	Gangajal	1,616	..	..	..	R	FS,KR	..
74	Samadhiala	3,874	Pr.S	..	..	W	FS,KR	..
75	Ori	3,729	Pr.S	..	..	W,R	FS,KR	..
	Total	**224,286**	**Pr.S(57), Sec.S(2), OS(3)**	**H(1), M(2), CW(1), HC(3), D(7), FC(5)**	**E(1), E(Ag)(6)**	**T(2), W(66), Tk(37), R(35), O(4)**	**WY(16), FS(22), PR(15), KR(63)**	**PO(10), PTO(1)**

Note :—

The figures in the last line indicate Taluka totals. The figures in brackets in this line under Col. 4 indicate the number of primary, secondary and other schools. The figures in brackets under Cols. 5 to 9 indicate the number of villages having those particular amenities.

The area figures shown in Col. 3 may not tally with the total of Cols. 11 to 15 in some cases due to rounding.

DIRECTORY

Land Use

Staple Food	Land use (i. e., area under different types of land use in acres rounded to the nearest unit)					nearest town & distance in Kilometre	Day or Days of the market/ Hat if any, held in the village	Remarks including any place of religious, historical or archaeological interest	Location Code No.
	Forest	Irrigated	Un-irrigated	Culturable waste	Area not available for cultivation				
10	11	12	13	14	15	16	17	18	1
Bajri, Jowar and Wheat	..	T(32) W(32)	2,429	492	2,483	Sayla–22	..	Temple of Narteshwar Mahadev	52
Bajri, Jowar and Wheat	..	T(141) W(141)	1,547	133	433	Sayla–20	..	..	53
Bajri, Jowar and Wheat	..	T(32) W(32)	1,406	123	1,267	Sayla–24	..	..	54
Bajri, Jowar, Wheat and Rice	..	T(78) W(75) O(3)	3,384	430	2,426	Surendranagar–32	..	..	55
Bajri, Jowar and Wheat	..	T(57) W(57)	2,019	183	1,205	Chotila–22	..	..	56
Bajri	..	T(110) W(110)	1,056	157	663	Chotila–20	..	..	57
Bajri	..	T(120) W(120)	1,232	22	833	Chotila–28	..	..	58
Bajri and Jowar	..	T(31) W(31)	1,105	144	1,465	Chotila–32	..	..	59
Bajri and Jowar	..	T(50) W(50)	2,232	352	1,147	Sayla–20	..	..	60
Bajri and Jowar	..	T(25) W(25)	1,779	280	1,158	Sayla–21	..	..	61
Bajri and Jowar	..	T(37) W(37)	6,256	611	3,146	Vinchhiya–16	..	..	62
Bajri and Jowar	..	T(35) W(35)	1,711	394	1,885	Vinchhiya–16	..	..	63
Bajri	..	T(85) W(85)	1,572	118	572	Sayla–22	..	..	64
Bajri	..	T(221) W(221)	1,295	92	1,427	Chotila–20	..	..	65
Bajri	..	T(12) W(12)	1,066	10	309	Chotila–22	..	..	66
Bajri	..	T(176) W(176)	1,288	141	621	Chotila–24	..	..	67
Bajri	..	T(445) W(445)	2,037	540	1,434	Vinchhiya–12	..	..	68
Bajri	..	T(91) W(91)	733	61	641	Vinchhiya– 9	..	..	69
Bajri and Wheat	..	T(45) W(45)	1,261	154	1,059	Vinchhiya–10	..	..	70
Bajri and Wheat	..	T(33) W(33)	1,000	100	1,294	Vinchhiya–14	..	..	71
Bajri, Jowar and Wheat	..	T(110) W(110)	953	321	667	Vinchhiya–9	..	..	72
Bajri, Jowar and Wheat	..	T(35) W(35)	748	101	732	Vinchhiya–3	..	..	73
Bajri, Jowar and Wheat	..	T(223) W(223)	2,484	205	962	Vinchhiya–4	..	..	74
Bajri and Wheat	..	T(278) W(278)	2,559	272	619	Vinchhiya–7	..	..	75
	3,381	7,880	131,708	15,337	65,976				

TALUKA
CHOTILA

TALUKA : CHOTILA

VILLAGE

Amenities and

Location Code No.	Name of village	Total area of the village (in Acres)	Amenities available within the village					
			Educational	Medical	Power supply	Drinking water	Communica-tions	Post and Telegraph
1	2	3	4	5	6	7	8	9
1	Undvi	1,051	..	..	..	W	KR	..
2	Varmadhar	1,351	Pr.S	..	..	W,Tk	KR	..
3	Tarnetar	3,391	Pr.S	..	E(Ag)	W,Tk	FS,KR	..
4	Vijaliya	3,312	Pr.S	..	E(Ag)	W,Tk	FS,KR	..
5	Manadasar	2,417	Pr.S	..	..	W,Tk	FS,KR	.
6	Navagam	5,070	Pr.S	M,CW	..	W,Tk	FS,KR	..
7	Kanpar	684	Pr.S	..	..	W	WY,KR	..
8	Songadh	2,473	Pr.S	--	--	W	FS,KR	.
9	Amarapar	761	..	..	..	W,Tk	KR	.
10	Abhepar	1,059	Pr.S	..	..	W	KR	.
11	Sarsana	2,605	Pr.S	..	..	W	KR	..
12	Morthala	4,434	Pr.S	HC	..	W,Tk,R	FS,KR	..
13	Devpara	1,404	Pr.S	..	..	W	KR	..
14	Hirana	1,414	--	..	..	W,Tk	KR,T	..
15	Ravrani	440	..	..	..	W	KR	..
16	Khakharavali	2,199	..	..	..	W,Tk	KR	..
17	Gugaliyana	3,731	..	..	..	W	KR	..
18	Jamvali	2,575	..	..	..	W,Tk	PR	..
19	Rupavati (Sarodi)	1,610	..	..	..	W,R	KR	..
20	Devaliya	1,147	--	..	..	W,Tk	KR,T	..
21	Lakhamachi	2,145	..	..	--	W,Tk	KR,T	..
22	Anandpar (Than)	778	Pr.S	--	..	W,R	FS,KR,T	..
23	Rampara (Sarodi)	1,225	..	--	..	W	KR	..
24	Sarodi	3,360	Pr.S	..	..	W,Tk	KR,T	..
25	Vavdi	2,199	..	..	..	W	WY,PR	..
26	Devsar	2,700	Pr.S	FC	..	W,Tk	FS,KR,T	PO
27	Rampara (Rajavad)	2,419	..	--	..	R	KR	..

DIRECTORY

Land Use

Staple Food	Land use (i.e., area under different types of land use in acres rounded to the nearest unit)					Nearest town & distance in Kilometre	Day or Days of the market/ Hat if any, held in the village	Remarks including any place of religious, historical or archaeological interest	Location Code No.
	Forest	Irrigated	Un-irrigated	Culturable waste	Area not available for cultivation				
10	11	12	13	14	15	16	17	18	1
Bajri, Jowar and Wheat	..	T(62) W(62)	301	210	477	Thangadh-22	..	..	1
Bajri, Jowar and Wheat	..	T(80) W(80)	552	134	585	Thangadh-17	..	..	2
Bajri, Jowar and Wheat	..	T(95) W(95)	1,580	402	1,314	Thangadh-10	..	Temple of Trinetra-shver Mahadev	3
Bajri, Jowar and Rice	..	T(130) W(130)	1,491	1,234	457	Thangadh-12	..	..	4
Bajri, Jowar and Rice	..	T(58) W(58)	1,611	35	713	Thangadh-11	..	..	5
Bajri, Jower and Wheat	..	T(120) W(120)	3,271	180	1,499	Thangadh-9	..	..	6
Bajri, Jowar and Wheat	..	T(15) W(15)	400	40	229	Thangadh-7	..	..	7
Bajri and Jowar	..	T(211) W(211)	1,059	15	1,188	Thangadh-7	..	Temple of Suryadev	8
Bajri, Jowar and Wheat	..	T(25) W(25)	326	72	338	Thangadh-3	..	..	9
Bajri, Jowar and Wheat	..	T(61) W(61)	530	150	318	Thangadh-3	..	..	10
Bajri and Jowar	..	T(6) W(6)	1,918	262	420	Wankaner-26	..	..	11
Bajri and Jowar	..	T(53) W(53)	2,847	860	674	Thangadh-12	..	..	12
Bajri, Jowar and Wheat	..	T(22) W(22)	847	143	391	Thangadh-7	..	..	13
Bajri, Jowar and Wheat	..	T(26) C(26)	651	144	593	Thangadh-7	..	..	14
Bajri and Jowar	..	T(76) W(76)	260	61	43	Thangadh-4	..	..	15
Bajri and Jowar	..	T(88) W(88)	1,245	215	651	Thangadh-5	..	..	16
Bajri, Jowar and Wheat	..	T(38) W(38)	895	524	2,274	Thangadh-6	..	..	17
Bajri, Jowar and Wheat	..	T(7) W(7)	200	123	2,245	Thangadh-3	..	..	18
Bajri, Jowar and Wheat	..	T(51) W(51)	569	175	814	Thangadh-5	..	..	19
Bajri, Jowar and Wheat	..	T(17) W(17)	278	101	751	Thangadh-7	..	..	20
Bajri, Jowar and Wheat	..	T(23) W(23)	1,158	117	847	Thangadh-7	..	..	21
Bajri, Jowar and Wheat	..	T(8) W(8)	474	95	201	Thangadh-7	..	..	22
Bajri and Jowar	..	T(38) W(38)	719	357	112	Thangadh-16	..	..	23
Bajri and Jowar	..	T(125) C(104) W(21)	1,299	885	1,051	Thangadh-24	..	..	24
Bajri, Jowar and Wheat	..	T(29) W(29)	401	598	1,171	Thangadh-7	..	..	25
Bajri, Jowar and Wheat	..	T(82) W(82)	1,310	420	888	Thangadh-12	..	Temple of Suryadev	26
Bajri, Jowar and Wheat	1,000	T(13) W(13)	217	204	986	Chotila-6	..	..	27

TALUKA : CHOTILA **VILLAGE**

Amenities and

Location Code No.	Name of village	Total area of the village (in Acres)	Amenities available within the village					
			Educational	Medical	Power supply	Drinking water	Communica-tions	Post and Telegraph
1	2	3	4	5	6	7	8	9
28	Rajavad	1,774	Pr.S	..	..	W,R	FS,KR,T	..
29	Nava	5,061	..	..	..	W,Tk,R	FS,PR,KR,T	..
30	Rupavati (Rajavad)	1,284	..	..	..	W,R	WY,KR	..
31	Pojvali	2,733	Pr.S	..	..	W	KR	..
32	Naliyeri	1,467	..	..	..	W	KR	..
33	Navagam (Chotila)	836	..	..	..	W	KR	..
34	Kumbhara	835	..	..	..	W	FS,PR,KR,T	..
35	Magharikhada	1,544	Pr.S	..	..	W	FS,PR	..
36	Nana Kandhasar	1,430	Pr.S	..	..	W,Tk	FS,PR	..
37	Mota Kandhasar	1,966	..	..	..	W,Tk	FS,KR	..
38	Sangani	1,509	Pr.S	..	..	W,Tk	WY,PR	..
39	Nana Paliyad	1,364	..	..	..	W,Tk	KR	..
40	Chanpa	1,217	..	..	..	W,Tk	PR,T	Phon-
41	Janivadla	3,062	Pr.S	..	..	W,Tk	KR	..
42	Nani Moldi	1,690	Pr.S	..	E(Ag)	W,Tk,R,O	WY,PR	..
43	Dudheli	1,711	..	..	..	R	KR	..
44	Jashapar	1,238	..	..	..	W,Tk	KR	..
45	Nani Morsal	1,143	..	..	..	W,R	WY,KR	..
46	Piparali	4,397	Pr.S	..	..	W,Tk	FS,KR	..
47	Habiyasar	1,869	..	..	..	W,Tk	KR	..
48	Hirasar	1,366	Pr.S	..	..	W,Tk	KR	..
49	Kundhada	1,041	Pr.S	..	..	R	WY,KR	..
50	Bhimgadh	990	..	..	..	W,Tk,R	KR	..
51	Kherdi	3,175	Pr.S	..	..	W,Tk	KR	..
52	Moti Moldi	2,703	Pr.S	..	E(Ag)	W,Tk,R	FS,PR	PO

DIRECTORY

Land Use

Staple Food	Land use (i. e., area under different types of land use in acres rounded to the nearest unit)					Nearest town & distance in Kilometre	Day or Days of the market/ Hat if any, held in the village	Remarks including any place of religious, historical or archaeological interest	Location Code No.
	Forest	Irrigated	Un-irrigated	Culturable waste	Area not available for cultivation				
10	11	12	13	14	15	16	17	18	1
Bajri, Jowar and Wheat	..	T(29) W(29)	1,130	567	49	Chotila-9	..	..	28
Bajri, Jowar and Wheat	..	T(20) W(20)	3,161	315	1,565	Chotila-9	..	..	29
Bajri, Jowar and Wheat	..	T(15) W(15)	747	87	436	Chotila-4	..	..	30
Bajri, Jowar and Wheat	..	T(53) W(53)	1,437	338	906	Chotila-6	..	..	31
Bajri, Jowar and Wheat	..	T(40) W(40)	311	442	674	Chotila-18	..	..	32
Bajri, Jowar and Wheat	..	T(27) W(27)	486	162	161	Chotila-3	..	..	33
Bajri, Jowar and Wheat	..	T(26) W(26)	532	235	42	Chotila-1	..	..	34
Bajri, Jowar and Wheat	..	T(11) W(11)	1,132	376	26	Chotila-9	..	..	35
Bajri, Jowar and Wheat	..	T(27) W(27)	952	416	35	Chotila-6	..	..	36
Bajri, Jowar and Wheat	..	T(44) W(44)	1,436	447	38	Chotila-8	..	..	37
Bajri, Jowar and Wheat	..	T(8) W(8)	731	737	33	Chotila-4	..	..	38
Bajri, Jowar and Wheat	..	T(15) W(15)	516	52	781	Chotila-3	..	..	39
Bajri, Jowar and Wheat	..	T(21) W(21)	897	154	146	Chotila-1	..	..	40
Bajri, Jowar and Wheat	..	T(8) W(8)	2,042	300	711	Chotila-8	..	..	41
Bajri, Jowar and Wheeat	..	T(37) W(37)	1,153	109	391	Chotila-4	..	Temple containing 52 idols of Hanuman	42
Bajri, Jowar, Wheat and Rice	..	T(12) W(12)	760	106	833	Chotila-3	..	..	43
Bajri and Jowar	..	..	339	483	415	Chotila-7	..	..	44
Bajri, Jowar, Wheat and Rice	..	T(13) W(13)	604	18	509	Chotila-8	..	..	45
Bajri, Jowar, Wheat and Rice	..	T(8) W(8)	2,913	68	1,408	Chotila-14	..	..	46
Bajri, Jowar and Wheat	..	T(1) W(1)	930	286	652	Chotila-9	..	..	47
Bajri, Jowar, Wheat and Rice	..	T(41) W(31) Tk(10)	1,064	161	100	Chotila-10	..	..	48
Bajri, Jowar, Wheat and Rice	..	T(18) W(18)	561	171	291	Chotila-7	..	..	49
Bajri, Jowar and Wheat	..	T(21) W(21)	499	106	365	Chotila-3	..	..	50
Bajri, Jowar and Wheat	..	T(121) W(121)	2,139	271	644	Chotila-9	..	..	51
Bajri, Jowar and Wheat	..	T(300) W(100) Tk(200)	1,240	346	817	Chotila-8	..	..	52

Location Code No.	Name of village	Total area of the village (in Acres)	Amenities available within the village					
			Educational	Medical	Power supply	Drinking water	Communications	Post and Telegraph
1	2	3	4	5	6	7	8	9
53	Navagam (Bamanbore)	1,009	Pr.S	..	..	W,R	KR	--
54	Bamanbore	4,450	Pr.S	HC,D	E	W,R	WY,PR	PO
55	Gundala	938	..	..	..	R	KR	..
56	Jivapar (Bamanbore)	1,063	Pr.S	--	--	W,R	KR	--
57	Garida	1,789	Pr.S	--	..	W	PR,KR	..
58	Doshalighuna	2,284	..	..	..	W,R	KR	..
59	Zinzuda	2,577	Pr.S	M,CW	..	W	FS,KR	..
60	Kalasar	3,080	Pr.S	..	..	W	FS,KR	..
61	Lakhachokia	1,243	..	..	..	W	KR	--
62	Panchavada	1,805	Pr.S	..	..	W,Tk	WY,KR	PO
63	Akala	2,218	Pr.S	..	..	W	KR	..
64	Naniyani	2,470	..	..	..	W	KR,FS	..
65	Piyava	4,025	Pr.S	..	..	W	WY,KR	PO
66	Mokasar	1,299	Pr.S	..	..	W	WY,KR	..
67	Tramboda	1,206	..	..	..	W	KR	..
68	Rashamia	1,743	Pr.S	..	..	W	FS,KR	PO
69	Rajpara (Chobari)	7,167	Pr.S	D	..	W,R	FS,KR	PO
70	Chiroda-Rajpara	3,824	Pr.S	--	..	W,R	FS,KR	..
71	Pipaliya (Bamanbore)	2,873	Pr.S	..	..	W,R	FS,KR	..
72	Loma Kotadi	448	..	..	..	R	KR	..
73	Mevasa-Bamanbore	4,561	Pr.S	..	..	W,R	FS,KR	..
74	Shekhalia	1,506	Pr.S	..	..	R	FS,KR	..
75	Rampara (Rajpara)	1,231	..	..	--	W,R	KR	..
76	Khatadi	1,839	Pr.S	M,D	..	W	FS,KR	..
77	Dakvadla	3,595	Pr.S	..	..	W,R	FS,KR	..
78	Kabran	2,026	Pr.S	..	..	W,R	FS,KR	..
79	Kherana	4,118	Pr.S	..	..	W,Tk,R	KR	..
80	Lakhanka	1,509	Pr.S	..	..	W	WY,KR	..
81	*Bhimora	858	..	..	..	..	..	..

* Uninhabited

DIRECTORY

Land Use

Staple Food	Land use (i.e., area under different types of land use in acres rounded to the nearest unit)					Nearest town & distance in Kilometre	Day or Days of the market/ Hat if any, held in the village	Remarks including any place of religious, historical or archaeological interest	Location Code No.
	Forest	Irrigated	Un-irrigated	Culturable waste	Area not available for cultivation				
10	11	12	13	14	15	16	17	18	1
Bajri, Jowar, Wheat and Rice	..	T(11) W(11)	727	126	145	Chotila-20	..	..	53
Bajri, Jowar, Wheat and Rice	..	T(49) W(49)	3,491	454	456	Chotila-19	..	..	54
Bajri, Jowar and Rice	..	T(5) W(5)	505	117	312	Chotila-19	..	..	55
Bajri, Jowar and Rice	..	T(42) W(42)	682	57	281	Chotila-22	..	..	56
Bajri and Jowar	..	T(21) W(21)	316	1,141	312	Rajkot-30	..	..	57
Bajri and Jowar	500	T(1) W(1)	296	1,008	479	Rajkot-28	..	..	58
Bajri, Jowar and Wheat	..	T(86) W(86)	1,920	343	228	Chotila-11	..	..	59
Bajri, Jowar and Wheat	..	T(177) W(177)	2,208	290	405	Chotila-9	..	..	60
Bajri, Jowar, Wheat and Rice	..	T(71) W(25) TW(46)	641	122	409	Chotila-11	..	..	61
Bajri, Jowar, Wheat and Rice	..	T(250) W(59) Tk(191)	1,177	183	194	Chotila-8	..	..	62
Bajri, Jowar, Wheat and Rice	..	T(16) W(16)	1,369	130	702	Chotila-10	..	..	63
Bajri, Wheat and Rice	..	T(8) W(8)	1,200	919	343	Chotila-23	..	..	64
Bajri, Jowar Wheat and Rice	..	T(69) W(69)	2,443	230	1,282	Chotila-10	..	..	65
Bajri, Jowar and Wheat	..	T(80) W(80)	854	126	239	Chotila-9	..	..	66
Bajri, Jowar, Wheat and Rice	..	T(35) W(35)	724	84	362	Chotila-15	..	..	67
Bajri, Jowar, Wheat and Rice	..	T(69) W(69)	1,197	371	106	Chotila-12	..	..	68
Bajri and Jowar	..	T(102) W(102)	1,262	5,789	14	Chotila-19	..	..	69
Bajri and Jowar	..	T(116) W(116)	2,256	262	1,190	Chotila-12	..	..	70
Bajri and Jowar	..	T(133) W(133)	1,350	250	1,140	Chotila-15	..	..	71
Bajri and Jowar	..	..	59	44	345	Rajkot-24	..	..	72
Bajri and Jowar	..	T(43) W(43)	2,892	571	1,055	Rajkot-23	..	..	73
Bajri and Jowar	..	T(32) W(32)	896	70	508	Rajkot-24	..	..	74
Bajri and Jowar	..	T(9) W(9)	785	53	383	Rajkot-26	..	..	75
Bajri, Jowar and Wheat	..	T(20) W(20)	1,060	150	609	Chotila-30	..	..	76
Bajri and Jowar	..	T(105) W(105)	1,303	262	1,924	Chotila-30	..	..	77
Bajri and Jowar	..	T(41) W(41)	441	1,535	9	Chotila-22	..	..	78
Bajri, Jowar and Wheat	..	T(28) W(28)	2,499	354	1,237	Chotila-16	..	..	79
Bajri, Jowar and Wheat	..	T(31) W(31)	1,200	90	189	Chotila-14	..	..	80
..	..	T(12) W(12)	669	68	108	..	..	..	81

Location Code No.	Name of village	Total area of the village (in Acres)	Amenities available within the village					
			Educational	Medical	Power supply	Drinking water	Communica-tions	Post and Telegraph
1	2	3	4	5	6	7	8	9
82	Surdi	2,666	Pr.S	..	..	W	FS,KR	..
83	Mota Haraniya	2,753	Pr.S	..	--	W	FS,KR	..
84	Gadhechi	2,350	..	..	..	W	KR	..
85	Chiroda (Sanosara)	1,407	..	..	..	W,R	FS,KR	--
86	Sukhsar	1,817	Pr.S	--	--	W,R	FS,KR	--
87	Mevasa (Sanosara)	2,845	Pr.S	..	..	W,R	FS,KR	--
88	Sanosara	1,780	Pr.S	HC	..	W,O	WY,KR	PO
89	Mahidad	1,952	Pr.S	..	..	W,R	KR	..
90	Bhojpara	672	Pr.S	..	..	W	KR	--
91	Bhojpari	1,405	Pr.S	--	--	W,R	KR	--
92	Gunda	1,951	Pr.S	..	--	W,R	FS,KR	..
93	Salkhada	1,603	Pr.S	--	..	W	FS,KR	..
94	Fulzar	2,551	Pr.S	..	--	W	FS,KR	--
95	Ankadiya	2,215	Pr.S	..	..	W,R	KR	--
96	Jivapar (Anandpur)	2,464	Pr.S	..	..	W,Tk	KR	..
97	Rupavati (Anandpur)	†	..	..	..	W	KR	--
98	Sakhpar	674	..	..	..	W	KR	--
99	Chobari	3,822	Pr.S	..	..	W,Tk	WY,KR	..
100	Rampari (Chobari)	978	..	..	..	R	KR	..
101	Parabdi	1,925	..	--	..	W	KR	..
102	Tajpar	1,183	--	..	..	W	KR	..
103	Anandpar (Bhadla)	2,324	Pr.S	M,CW,D	..	W,R	WY,KR	PO
104	Kanthariya	1,307	--	--	--	W	KR	--
105	Monpar	2,251	..	..	..	W	KR	--
106	Devpara (Anandpur)	2,073	..	..	..	W	KR	--
107	Dhokalva	8,449	Pr.S	..	..	R	FS,KR	--

† Area of Rupavati (Anandpur) village is included in that of the village Anandpur (Bhadla) (L.C. No. 103).

DIRECTORY

Land Use

Staple Food	Land use (i.e., area under different types of land use in acres rounded to the nearest unit)					Nearest town & distance in Kilometre	Day or Days of the market/ Hat if any, held in the village	Remarks including any place of religious, historical or archaeological interest	Location Code No.
	Forest	Irrigated	Un-irrigated	Culturable waste	Area not available for cultivation				
10	11	12	13	14	15	16	17	18	1
Bajri, Jowar and Wheat	..	T(20) W(20)	1,886	754	6	Chotila-14	..	..	82
Bajri, Wheat and Rice	..	T(5) W(5)	1,383	671	693	Chotila-24	..	..	83
Bajri, Wheat and Rice	..	T(10) W(10)	1,273	444	623	Chotila-27	..	..	84
Bajri, Jowar and Wheat	..	T(10) W(10)	490	106	801	Vinchhiya-16	..	..	85
Bajri, Jowar and Wheat	..	T(42) W(42)	995	183	597	Chotila-22	..	..	86
Bajri, Jowar and Wheat	..	T(23) W(23)	1,799	213	810	Chotila-19	..	..	87
Bajri, Jowar and Wheat	..	T(35) W(35)	1,275	451	18	Chotila-15	..	..	88
Bajri, Jowar and Wheat	..	T(35) W(35)	452	863	602	Chotila-24	..	..	89
Bajri and Jowar	..	T(8) W(8)	215	100	349	Chotila-28	..	..	90
Bajri, Jowar and Wheat	..	T(20) W(20)	699	205	480	Chotila-28	..	..	91
Bajri, Jowar and Wheat	..	T(16) W(16)	1,575	159	201	Chotila-24	..	..	92
Bajri, Jowar and Wheat	..	T(14) W(14)	812	115	662	Chotila-24	..	..	93
Bajri, Jowar and Wheat	..	T(8) W(8)	1,573	254	717	Chotila-24	..	..	94
Bajri, Jowar and Wheat	..	T(20) W(20)	958	4	1,233	Chotila-29	..	..	95
Bajri and Jowar	..	T(20) W(20)	1,176	150	1,118	Chotila-30	..	..	96
Bajri and Jowar	..	..	..	..	..	Chotila-28	..	..	97
Bajri, Jowar and Wheat	..	T(15) W(15)	419	93	147	Chotila-26	..	..	98
Bajri and Jowar	..	T(58) W(58)	2,464	199	1,101	Chotila-20	..	..	99
Bajri and Jowar	..	T(27) W(27)	630	34	287	Chotila-24	..	..	100
Bajri and Jowar	..	T(50) W(50)	796	78	1,001	Chotila-22	..	..	101
Bajri and Jowar	..	T(21) W(21)	791	100	271	Chotila-25	..	..	102
Bajri, Jowar and Wheat	..	T(150) W(150)	1,080	725	369	Chotila-26	..	Temple of Navlakhu Mahadev constructed by Minaldevi	103
Bajri, Jowar and Wheat	..	T(7) W(7)	914	56	330	Jasdan-30	..	..	104
Bajri, Jowar and Wheat	..	T(5) W(5)	1,426	54	765	Chotila-30	..	..	105
Bajri, Jowar and Wheat	..	T(11) W(11)	1,383	116	563	Chotila-30	..	..	106
Bajri, Jowar and Wheat	..	T(200) W(200)	5,442	317	2,490	Chotila-20	..	..	107

TALUKA : CHOTILA **VILLAGE**

Amenities and

Location Code No.	Name of village	Total area of the village (in Acres)	Amenities available within the village					
			Educational	Medical	Power supply	Drinking water	Communications	Post and Telegraph
1	2	3	4	5	6	7	8	9
108	Dharei	3,885	Pr.S	..	..	R	FS,KR	..
109	Golida	2,260	Pr.S	..	..	W	KR	..
110	Vadali	2,370	Pr.S	..	..	W	FS,KR	..
111	Pipaliya Dhokalva	2,644	Pr.S	..	..	W	FS,KR	..
112	Bhetsuda	1,397	Pr.S	..	..	W,R	KR	..
	Total	**242,086**	**Pr.S(68),**	**M(4), CW(3), HC(3), D(4), FC(1)**	**E(1), E(Ag)(4)**	**W(102), Tk(33), R(40), O(2)**	**WY(14), FS(40), PR(12), KR(102) T(10)**	**PO(9), Phone(1)**

Note :—

The figures in the last line indicate Taluka totals. The figures in brackets in this line under Col. 4 indicate the number of primary, secondary and other schools. The figures in brackets under Cols. 5 to 9 indicate the number of villages having those particular amenities.

The area figures shown in Col. 3 may not tally with the total of Cols. 11 to 15 in some cases due to rounding.

DIRECTORY

Land Use

Staple Food	Land use (i. e., area under different types of land use in acres rounded to the nearest unit)					Nearest town & distance in Kilometre	Day or Days of the Market/ Hat if any, held in the village	Remarks including any place of religious, historical or archaeological interest	Location Code No.
	Forest	Irrigated	Un-irrigated	Culturable waste	Area not available for cultivation				
10	11	12	13	14	15	16	17	18	1
Bajri, Jowar and Wheat	..	T(100) W(100)	2,187	189	1,409	Chotila–24	..	..	108
Bajri, Jowar and Wheat	..	T(17) W(17)	1,769	125	349	Chotila–30	..	..	109
Bajri, Jowar and Wheat	..	T(104) W(104)	1,612	140	513	Jasdan–24	..	..	110
Bajri, Jowar and Wheat	..	T(54) W(54)	1,088	601	901	Jasdan–20	..	..	111
Bajri, Jowar and Wheat	..	T(59) W(59)	511	247	579	Jasdan–20	..	..	112
	1,500	5,301	129,616	37,454	68,209				

TALUKA
MULI

TALUKA : MULI **VILLAGE**

Amenities and

Location Code No.	Name of village	Total area of the village (in Acres)	Amenities available within the village					
			Educational	Medical	Power supply	Drinking water	Communica-tions	Post and Telegraph
1	2	3	4	5	6	7	8	9
1	Karsangadh	1,578	Pr.S	..	..	Tk,W,O	KR	..
2	Ambardi	3,547	Pr.S	..	..	W,R	FS,KR	..
3	Mahadevgadh	2,141	..	..	..	W	FS,KR	..
4	Liya	9,267	Pr.S	..	..	W,R	FS,KR	PO
5	Kuntalpur	7,438	Pr.S	..	..	W,Tk	FS,KR	PO
6	Kalmad	4,574	Pr.S	..	..	W,Tk	FS,KR	PO
7	Pandavara	3,051	Pr.S	..	E(Ag)	W,Tk	FS,KR	PO
8	Digsar	8,817	Pr.S	..	E(Ag)	W,Tk	FS,KR	PO
9	Danawada	6,096	Pr.S	CW, HC,D	E(Ag)	W,Tk	FS,KR	PO
10	Shekhpar	3,892	Pr.S	..	E	W,Tk	WY,PR	PO
11	Godavari	4,666	Pr.S	..	..	W,Tk,	WY,PR	..
12	Sujangadh	2,003	Pr.S	..	..	W	KR	..
13	Sarla	7,300	Pr.S	D,FC	E(Ag)	W,Tk	FS,KR	PO
14	Gadhada	3,296	Pr.S	..	E(Ag)	W,Tk,R	FS,KR	..
15	Vadadhra	4,014	Pr.S	..	..	W,Tk	KR	..
16	Velala (Dhrangadhra)	3,856	Pr.S	..	..	W,Tk,R	KR	..
17	Virpur	2,878	Pr.S	..	..	W,Tk	FS,KR	..
18	Sara	10,969	Pr.S	CW,D	..	T,W,Tk	FS,KR	PO
19	Rampar	2,619	Pr.S	..	..	W	KR	..
20	Naldhari	3,450	Pr.S	..	..	W,Tk	KR	..
21	Bhet	3,300	Pr.S	..	..	W,Tk	WY,KR	..
22	Dadholia	3,505	Pr.S	..	..	W,Tk	KR	..
23	Raysangpar	4,532	Pr.S	..	..	Tk,R	FS,KR	..
24	Khampalia	3,827	Pr.S	..	..	W	FS,KR	..
25	Dudhai	7,185	Pr.S	..	..	W,Tk	FS,KR	PO
26	Tikar	6,055	Pr.S	..	E(Ag)	W,Tk	WY,KR,T	PO
27	Gautamgadh	4,640	Pr.S	D	..	T,W,Tk,	FS,KR	PO

DIRECTORY

Land Use

Staple Food	Land use (i.e., area under different types of land use in acres rounded to the nearest unit)					Nearest town & distance in Kilometre	Day or Days of the market/ Hat if any, held in the village	Remarks including any place of religious, historical or archaeological interest	Location Code No.
	Forest	Irrigated	Un-irrigated	Culturable waste	Area not available for cultivation				
10	11	12	13	14	15	16	17	18	1
Bajri, Jowar and Wheat	..	T(70) W(70)	338	80	1,090	Halvad-24	..	..	1
Bajri, Jowar and Wheat	..	T(200) W(200)	1,257	296	1,793	Halvad-24	..	Memorial Statue of Apa Vihar	2
Bajri, Jowar and Wheat	..	T(103) W(103)	1,313	105	620	Dhrangadhra-36	..	..	3
Bajri, Jowar and Wheat	..	T(325) W(325)	5,658	596	2,689	Dhrangadhra-36	..	..	4
Bajri, Jowar and Wheat	..	T(197) W(197)	3,291	321	3,629	Dhrangadhra-16	..	..	5
Bajri, Jowar and Wheat	..	T(318) W(318)	3,388	781	87	Dhrangadhra-16	..	..	6
Bajri and Jowar	..	T(293) W(293)	2,564	33	161	Surendranagar-25	..	..	7
Bajri and Jowar	..	T(126) W(126)	7,847	34	809	Surendranagar-17	..	..	8
Bajri and Jowar	..	T(203) W(203)	5,253	26	615	Surendranagar-16	..	..	9
Bajri and Jowar	..	T(358) C(207) W(151)	2,555	450	530	Surendranagar-10	..	Temple of Charmariya	10
Bajri and Jowar	..	T(560)C(275) W(285)	2,937	324	845	Surendranagar-12	..	..	11
Bajri and Wheat	..	T(145) W(145)	1,430	80	348	Surendranagar-12	..	..	12
Bajri and Wheat	..	T(629) W(629)	3,776	928	1,966	Thangadh-25	..	..	13
Bajri and Jowar	..	T(130) W(130)	1,098	182	1,886	Thangadh-28	..	..	14
Bajri, Jowar and Wheat	..	T(108) W(108)	1,605	182	2,119	Thangadh-26	..	..	15
Bajri, Jowar and Wheat	..	T(225) W(225)	2,312	267	1,051	Thangadh-28	..	..	16
Bajri, Jowar and Wheat	44	T(216) W(216)	824	1,761	33	Thangadh-25	..	..	17
Bajri, Jowar and Wheat	..	T(1,292) W(1,292)	4,774	603	4,300	Thangadh-23	..	Temple of Meldi Mata	18
Bajri, Jowar and Wheat	..	T(108) W(108)	418	125	1,967	Thangadh-40	..	..	19
Bajri, Jowar and Wheat	..	T(125) W(125)	1,261	254	1,810	Thangadh-24	..	..	20
Bajri Jowar and Wheat	..	T(218) W(218)	564	568	1,951	Thangadh-30	..	..	21
Bajri, Jowar and Wheat	..	T(191) W(191)	1,922	356	1,036	Thangadh-30	..	..	22
Bajri, Jowar and Wheat	..	T(205) W(205)	2,190	235	1,902	Thangadh-28	..	..	23
Bajri, Jowar Wheat and Rice	..	T(66) W(66)	1,232	171	2,358	Thangadh-25	..	..	24
Bajri and Jowar	..	T(318) W(318)	3,027	293	3,547	Thangadh-25	..	..	25
Bajri, Jowar and Wheat	..	T(27) W(27)	4,380	688	961	Thangadh-24	..	..	26
Bajri, Jowar and Wheat	..	T(97) C(50) W(47)	2,580	325	1,638	Thangadh-24	..	..	27

Location Code No.	Name of village	Total area of the village (in Acres)	Amenities available within the village					
			Educational	Medical	Power supply	Drinking water	Communica-tions	Post and Telegraph
1	2	3	4	5	6	7	8	9
28	Kukda	2,677	Pr.S	..	E	W,Tk	WY,PR	PO
29	Limli	4,277	Pr.S	..	E	W	WY,KR	PO
30	Chanpar	2,309	Pr.S	..	E(Ag)	W,Tk	FS,KR	..
31	Jasapar	3,819	Pr.S	FC	..	W,Tk	WY,KR	PO
32	Muli	16,023	Pr.S,Sec.S	M,HC,FC	E	W,R,C	WY,PR,KR	PO,TO, PTO. Phone
33	Khatdi	4,550	Pr.S	..	E(Ag)	W,Tk	FS,KR	PO
34	Rampara	3,471	Pr.S	..	..	W,Tk	FS,KR,T	..
35	Palasa	3,257	Pr.S	..	..	W,Tk	FS,KR	..
36	Dholiya	1,868	Pr.S	..	..	W,Tk	KR	..
37	Asundrali	3,013	Pr.S	..	..	W,Tk	KR	..
38	Bhavanigadh	2,366	Pr.S	..	..	W	FS,KR	..
39	Jepar	1,728	..	..	..	W	KR	..
40	Sangadhra	3,752	Pr.S	..	..	W	KR	..
41	Ranipat	6,866	Pr.S	..	..	W	FS,KR	..
42	Khakharathal	2,018	Pr.S	..	..	W,Tk	FS,KR	..
43	Chandreliya	1,378	Pr.S	..	..	R	KR	..
44	Velala (Sayla)	1,519	Pr.S	..	..	W,Tk	KR	..
45	Devpara	1,646	Pr.S	..	..	W	FS,KR,T	..
46	Nalkhambha	3,303	Pr.S	..	..	W	FS,KR	..
47	Manpar	2,152	Pr.S	..	..	W	FS,KR	..
48	Vagadiya	1,116	Pr.S	FC	E	W	FS,KR,T	PO
49	Khakhrala	2,500	Pr.S	..	..	W	FS,KR	..
50	Umarda	8,683	Pr.S	CW,D,FC	E	W,R	FS,KR	PO
51	Dharmendragadh	1,481	Pr.S	..	..	W,R,Tk	FS,KR	..
52	Gadhad	3,557	Pr.S	..	E(Ag)	W	KR	..
53	Tidana	2,192	Pr.S	..	..	W,R,Tk	KR	..
54	Somasar	3,587	Pr.S	D	..	W,Tk,R	WY,PR	PO

DIRECTORY

Land Use

Staple Food	Land use (i.e., area under different types of land use in acres rounded to the nearest unit)					Nearest town & distance in Kilometre	Day or Days of the market/ Hat if any, held in the village	Remarks including any place of religious, historical or archaeological interest	Location Code No.
	Forest	Irrigated	Un-irrigated	Culturable waste	Area not available for cultivation				
10	11	12	13	14	15	16	17	18	1
Bajri and Wheat	..	T(577) C(552) W(25)	1,798	21	280	Thangadh-20	..	..	28
Bajri, Jowar and Wheat	..	T(272) C(51) W(221)	3,557	277	171	Surendranagar-9	..	..	29
Bajri, Jowar and Wheat	..	T(146) W(146)	1,976	125	62	Surendranagar-15	..	..	30
Bajri, Jowar and Wheat	..	T(362) W(362)	3,294	22	140	Thangadh-20	..	..	31
Bajri, Jowar, Wheat and Rice	..	T(86) W(86)	13,654	995	1,288	Surendranagar-22	..	..	32
Bajri, Jowar and Wheat	..	T(108) W(108)	3,425	342	675	Surendranagar-20	..	..	33
Bajri and Jowar	..	T(177) W(177)	2,354	70	870	Surendranagar-25	..	..	34
Bajri and Jowar	..	T(276) W(276)	1,724	162	1,095	Surendranagar-20	..	..	35
Bajri and Jowar	..	T(184) W(184)	683	61	940	Thangadh-3	..	..	36
Bajri, Jowar and Wheat	..	T(226) W(226)	799	78	1,910	Thangadh-8	..	..	37
Bajri, Jowar and Wheat	..	T(155) W(155)	976	125	1,110	Thangadh-10	..	..	38
Bajri, Jowar and Wheat	..	T(48) W(48)	718	131	830	Thangadh-26	..	..	39
Bajri, Jowar and Wheat	..	T(104) W(104)	652	1,262	1,733	Thangadh-28	..	..	40
Bajri, Jowar and Wheat	..	T(11) W(11)	2,567	4,266	22	Thangadh-10	..	..	41
Bajri, Jowar and Wheat	..	T(176) W(176)	1,247	305	291	Thangadh-12	..	..	42
Bajri, Jowar and Wheat	10	T(45) W(45)	620	127	576	Thangadh-7	..	..	43
Bajri, Jowar and Wheat	..	T(34) W(34)	809	179	497	Thangadh-7	..	..	44
Bajri, Jowar and Wheat	15	T(74) W(74)	446	65	1,046	Thangadh-8	..	..	45
Bajri, Jowar and Wheat	..	T(57) W(57)	2,585	125	535	Thangadh-10	..	..	46
Bajri, Jowar and Wheat	..	..	1,846	160	147	Thangadh-10	..	..	47
Bajri, Jowar and Wheat	..	T(75) W(75)	746	118	177	Thangadh-10	..	..	48
Bajri, Jowar and Wheat	..	..	1,246	299	955	Thangadh-10	.	..	49
Bajri and Wheat	725	T(401) W(401)	4,575	1,428	1,553	Thangadh-12	..	..	50
Bajri and Wheat	..	T(7) W(7)	1,224	64	186	Thangadh-10	..	..	51
Bajri, Jowar and Wheat	..	T(212) W(212)	2,176	249	920	Thangadh-10	..	..	52
Bajri and Wheat	..	T(13) W(13)	1,714	112	353	Thangadh- 9	..	..	53
Bajri, Jowar and Wheat	..	T(63) W(63)	2,968	25	531	Thangadh- 8	..	..	54

Location Code No.	Name of village	Total area of the village (in Acres)	Amenities available within the village					
			Educational	Medical	Power supply	Drinking water	Communications	Post and Telegraph
1	2	3	4	5	6	7	8	9
55	Hematpar	960	Pr.S	..	..	W,Tk	KR	..
56	Sidhsar	1,854	Pr.S	..	E	W,Tk	WY,KR	PO
57	Nalia	2,831	Pr.S	..	..	W,Tk	KR	..
58	Navania	1,961	Pr.S	..	..	W,Tk	KR	PO
	Total	**231,210**	**Pr.S(56), Sec.S(1)**	**M(1), CW(3), HC(2), D(6), FC(5)**	**E(7), E(Ag)(9)**	**T(2), W(56), Tk(38), R(13), C(1), O(1)**	**WY(10), FS(30), PR(5), KR(54), T(4)**	**PO(22), TO(1), PTO(1), Phone(1)**

Note : —

The figures in the last line indicate Taluka totals. The figures in brackets in this line under Col. 4 indicate the number of primary, secondary and other schools. The figures in brackets under Cols. 5 to 9 indicate the number of villages having those particular amenities.

The area figures shown in Col. 3 may not tally with the total of Cols. 11 to 15 in some cases due to rounding.

DIRECTORY

Land Use

Staple Food	Land use (i. e., area under different types of land use in acres rounded to the nearest unit)					Nearest town & distance in Kilometre	Day or Days of the market/ Hat if any, held in the village	Remarks including any place of religious, historical or archaeological interest	Location Code No.
	Forest	Irrigated	Un-irrigated	Culturable waste	Area not available for cultivation				
10	11	12	13	14	15	16	17	18	1
Bajri and Wheat	..	T(23) W(23)	901	14	22	Thangadh–6	..	..	55
Bajri, Jowar and Wheat	..	T(66) W(66)	1,668	31	89	Sayla–4	..	..	56
Bajri, Jowar and Wheat	..	T(73) W(73)	2,648	77	34	Sayla–5	..	..	57
Bajri, Jowar and Wheat	..	T(41) W(41)	1,649	140	132	Sayla–4	..	..	58
	794	10,945	137,039	21,519	60,911				

TALUKA
HALVAD

Location Code No.	Name of village	Total area of the village (in Acres)	Amenities available within the village					
			Educational	Medical	Power supply	Drinking water	Communica-tions	Post and Telegraph
1	2	3	4	5	6	7	8	9
1	Nava Chatila	2,313	Pr.S	..	..	W,Tk	KR	..
2	Tikar	10,819	Pr.S,Sec.S	CW,D, FC	E(Ag)	W,Tk,R	FS,KR	PO
3	Mangadh	4,017	Pr.S	FC	..	W,Tk,R	FS,KR	..
4	Ajitgadh	4,924	Pr.S	..	..	W,Tk,R	FS,KR	PO
5	Khod	2,988	Pr.S	..	..	W,Tk	FS,KR	..
6	Jogad	3,319	Pr.S	..	..	Tk	FS,KR	..
7	Enjal	7,021	Pr.S	..	..	W,Tk	FS,KR	PO
8	Ranmalpur	4,929	Pr.S	D	..	W,Tk	FS,KR	PO
9	Ghanad	2,936	Pr.S	..	..	W,R	FS,KR	..
10	Malaniyad	10,094	Pr.S	CW,D	..	W,Tk,R	FS,KR	PO
11	Kidi	4,512	Pr.S	..	..	W,Tk,R	FS,KR	PO
12	Isanpur	2,675	Pr.S	..	..	W,Tk	FS,KR	..
13	Ingorala	3,371	Pr.S	FC	..	W,Tk	FS,KR	..
14	Nava Amrapar	2,388	Pr.S	..	..	W,Tk	FS,KR	..
15	Mayapur	1,499	Pr.S	..	..	W,Tk	FS,KR	..
16	Miyani	3,114	Pr.S	..	..	W,Tk,R	FS,KR	..
17	Chadadhra	2,403	..	..	..	Tk,R	KR	..
18	Juna Amrapar	1,015	Pr.S	..	..	W,Tk	FS,KR	..
19	Nava Ghanshyamgadh	5,775	Pr.S	CW,FC	E	W,Tk	KR	PO
20	Vegadvav	5,934	Pr.S	..	..	W,Tk	FS,KR	PO
21	Mangalpur	2,573	..	..	..	W,R	KR	..
22	Butvada	2,570	Pr.S	..	..	W,Tk	KR	..
23	Chandragadh	2,059	Pr.S	..	..	W,Tk	KR	..
24	Sukhpar	4,710	..	..	..	W,Tk	WY,PR,KR	..
25	Raisangpar	4,249	Pr.S	..	..	R	FS,KR	..
26	Mayurnagar	7,167	Pr.S	CW,HC	..	R	FS,KR	PO
27	Dhulkot	2,965	Pr.S	..	..	W,Tk	FS,KR	..
28	Survadar	4,482	Pr.S	..	..	W,Tk	FS,KR	PO

DIRECTORY

Land Use

Staple Food	Land use (i. e., area under different types of land use in acres rounded to the nearest unit)					Nearest town & distance in Kilometre	Day or Days of the market/ Hat if any, held in the village	Remarks including any place of religious, historical or archaeological interest	Location Code No.
	Forest	Irrigated	Un-irrigated	Culturable waste	Area not available for cultivation				
10	11	12	13	14	15	16	17	18	1
Bajri, Jowar and Wheat	..	..	2,115	85	113	Halvad-22	..	..	1
Bajri, Jowar and Wheat	300	T(150) W(150)	8,329	564	1,476	Halvad-17	..	..	2
Bajri and Jowar	77	T(150) W(150)	2,751	716	323	Halvad-18	..	..	3
Bajri and Jowar	51	T(180) W(180)	4,307	273	113	Halvad-17	..	..	4
Bajri and Jowar	..	T(62) W(62)	1,091	406	1,429	Halvad-25	..	..	5
Bajri and Jowar	302	T(50) W(50)	2,928	24	15	Halvad-25	..	..	6
Bajri, Jowar and Wheat	119	T(50) W(50)	4,693	200	1,958	Halvad-21	..	..	7
Bajri, Jowar and Wheat	366	T(137) W(137)	3,770	68	588	Dhrangadhra-30	..	..	8
Bajri, Jowar and Wheat	..	T(35) W(35)	1,808	59	1,034	Dhrangadhra-31	..	..	9
Bajri, Jowar and Wheat	115	T(135) W(135)	6,393	371	3,079	Halvad-18	..	..	10
Bajri and Jowar	9	T(65) W(65)	3,187	298	953	Halvad-20	..	..	11
Bajri, Jowar and Wheat	60	T(210) W(210)	1,917	127	361	Halvad-12	..	..	12
Bajri, Jowar and Wheat	..	T(94) W(94)	2,479	451	347	Halvad-12	..	..	13
Bajri and Jowar	..	..	1,710	164	514	Halvad-12	..	..	14
Bajri, Jowar and Wheat	..	T(136) W(136)	1,096	207	60	Halvad-15	..	..	15
Bajri and Jowar	..	T(101) W(101)	2,156	122	735	Halvad-14	..	..	16
Bajri, Jowar and Wheat	..	T(291) C(291)	1,543	64	505	Halvad-14	..	..	17
Bajri and Jowar	..	T(88) C(88)	710	135	82	Halvad-12	..	..	18
Bajri, Jowar and Wheat	..	T(215) C(67) W(148)	4,734	254	572	Halvad-6	..	..	19
Bajri, Jowar, Wheat and Rice	..	T(108) W(108)	4,572	506	748	Halvad-5	..	..	20
Bajri, Jowar and Wheat	..	T(26) W(26)	1,143	53	1,351	Halvad-11	..	..	21
Bajri Jowar, Wheat and Rice	..	T(60) W(60)	1,080	27	1,403	Halvad-9	..	..	22
Bajri, Jowar, Wheat and Rice	..	T(40) W(40)	899	40	1,080	Halvad-9	..	..	23
Bajri and Jowar	..	T(224) W(224)	1,802	204	2,479	Halvad-10	..	..	24
Bajri, Jowar and Wheat	..	T(1,340) C(1,300) W(40)	1,874	439	596	Halvad-10	..	..	25
Bajri, Jowar and Wheat	152	T(1,203) C(1,001) W(202)	4,548	227	1,037	Halvad-13	..	..	26
Bajri, Jowar and Wheat	..	T(262) C(250) W(12)	2,218	135	349	Halvad-15	..	..	27
Bajri, Jowar and Wheat	..	T(660) C(600) W(60)	2,962	81	779	Halvad-18	..	..	28

TALUKA : HALVAD **VILLAGE**

Amenities and

Location Code No.	Name of village	Total area of the village (in Acres)	Amenities available within the village					
			Educational	Medical	Power supply	Drinking water	Communications	Post and Telegraph
1	2	3	4	5	6	7	8	9
29	Pratapagadh	1,173	Pr.S	...	..	W,Tk	FS,KR	...
30	Dhanala	5,321	Pr.S	..	..	Tk,R	FS,KR,T	PO
31	Kedariya	3,412	Pr.S	..	..	W,Tk,R	FS,KR,T	..
32	Ranjitgadh	1,640	Pr.S	..	..	W,Tk	FS,KR	..
33	Kavadiya	5,363	Pr.S	FC	..	W,Tk	WY,KR	..
34	Dhavana	7,144	Pr.S	..	..	W,Tk,R	FS,KR	PO
35	Koyaba	6,030	Pr.S	CW	..	W,Tk	FS,KR	PO
36	Ghanshyampur	9,059	Pr.S	..	E(Ag)	W,Tk	FS,KR	PO
37	Ranekpar	2,224	Pr.S	...	E(Ag)	W,Tk	KR	PO
38	Mansar	1,605	Pr.S	..	E(Ag)	W,Tk,C	WY,KR	..
39	Shiroi	1,785	Pr.S	...	..	W,R	FS,PR	..
40	Susvav	8,962	Pr.S	D	...	W,R	FS,KR,T	PO
41	Juna Devaliya	8,006	Pr.S,Sec.S	CW,FC	..	W,Tk	FS,KR	PO
42	Nava Devaliya	5,838	Pr.S	FC	...	W,Tk	FS,KR	Phone
43	Charadva	9,224	Pr.S	D	E	W,Tk	WY,PR	PO
44	Devipur	1,958	Pr.S	...	...	W,Tk	PR	..
45	Kadiyana	6,375	Pr.S	FC	E(Ag)	W	WY,PR	PO
46	Sundargadh	3,231	Pr.S	..	..	W,R	FS,PR	..
47	Merupar	4,218	Pr.S	..	...	W,Tk,C	WY,KR	PO
48	Golasan	3,252	Pr.S	FC	...	W,Tk	WY,KR	..
49	Bhalgamda	4,055	...	..	..	Tk,O	FS,KR	..
50	Sapakda	6,735	Pr.S	D	..	W,Tk	FS,KR	PO
51	Chitrodi	3,795	..	..	..	W,R	WY,KR	..
52	Dighadiya	6,316	Pr.S	..	..	W,Tk,R	KR	..
53	Palasan	3,660	..	..	..	W,O	KR	..
54	Pandatirath	3,214	Pr.S	..	..	W,R	FS,KR	..
55	Sarambhada	3,340	Pr.S	...	..	W,Tk	FS,KR	...

DIRECTORY

Land Use

Staple Food	Land use (i. e., area under different types of land use in acres rounded to the nearest unit)					Nearest town & distance in Kilometre	Day or Days of the market/ Hat if any, held in the village	Remarks including any place of religious, historical or archaeological interest	Location Code No.
	Forest	Irrigated	Un-irrigated	Culturable waste	Area not available for cultivation				
10	11	12	13	14	15	16	17	18	1
Bajri, Jowar and Wheat	..	T(515) C(500) W(15)	554	41	63	Halvad-21	..	..	29
Bajri, Jowar and Wheat	..	T(1,310) C(1,250) W(60)	2,836	474	701	Halvad-12	..	..	30
Bajri and Jowar	..	T(550) C(505) W(45)	1,376	150	1,336	Halvad-12	..	..	31
Bajri, Jowar and Wheat	..	T(800) C(800)	632	85	123	Halvad-5	..	..	32
Bajri and Jowar	..	T(525) W(525)	3,155	314	1,369	Halvad-6	..	..	33
Bajri and Jowar	..	T(150) W(150)	5,136	19	1,838	Halvad-12	..	..	34
Bajri and Jowar	..	T(184) W(184)	3,838	906	1,101	Halvad-6	..	..	35
Bajri and Jowar	..	T(150) W(150)	5,971	399	2,539	Halvad-8	..	..	36
Bajri and Jowar	..	T(90) C(20) W(70)	1,845	21	269	Halvad-3	..	..	37
Bajri, Jowar and Wheat	..	T(1,000) C(844) W(156)	347	7	252	Halvad-5	..	..	38
Bajri, Jowar and Wheat	..	T(21) C(21)	1,123	423	218	Halvad-11	..	..	39
Bajri and Jowar	..	T(1,040) C(825) W(215)	6,046	464	1,411	Halvad-12	..	..	40
Bajri, Jowar and Wheat	..	T(3,155) C(3,125) W(30)	3,989	405	457	Halvad-21	..	..	41
Bajri, Jowar and Wheat	..	T(250) C(250)	4,899	437	251	Halvad-21	..	..	42
Bajri, Jowar and Wheat	..	T(805) W(805)	6,923	1,145	350	Halvad-21	..	Temple of Swaminarayan	43
Bajri, Jowar and Wheat	..	T(184) W(184)	1,277	161	336	Halvad-20	..	..	44
Bajri, Jowar and Wheat	..	T(300) C(50) W(250)	2,938	559	2,578	Halvad-15	..	..	45
Bajri, Jowar and Wheat	347	T(320) C(260) W(60)	1,466	57	1,042	Halvad-12	..	..	46
Bajri, Jowar and Wheat	..	T(700) C(600) W(100)	1,708	64	1,745	Halvad-10	..	..	47
Bajri, Jowar and Wheat	..	T(400) W(400)	820	165	1,867	Halvad-15	..	..	48
Bajri and Jowar	500	T(55) W(55)	1,700	105	1,695	Halvad-14	..	..	49
Bajri, Jowar and Wheat	..	T(208) W(208)	4,953	310	1,265	Halvad-18	..	..	50
Bajri and Jowar	..	T(150) W(150)	2,575	133	937	Halvad-27	..	..	51
Bajri and Jowar	334	T(200) W(200)	3,268	281	2,233	Haivad-21	..	..	52
Bajri and Jowar	..	T(30) W(30)	153	11	3,466	Halvad-15	..	..	53
Bajri, Jowar and Wheat	..	T(191) C(111) W(80)	1,361	201	1,461	Halvad-18	..	..	54
Bajri, Jowar and Wheat	..	T(384) W(384)	1,471	12	1,473	Halvad-24	..	..	55

TALUKA : HALVAD **VILLAGE**

Amenities and

Location Code No.	Name of village	Total area of the village (in Acres)	Amenities available within the village					
			Educational	Medical	Power supply	Drinking water	Communica-tions	Post and Telegraph
1	2	3	4	5	6	7	8	9
56	Samli	1,821	Pr.S	..	..	W,Tk	FS,KR	..
57	Vankia	1,257	Pr.S	..	..	W,R	KR	..
58	Ratabhe	3,958	Pr.S	..	..	W,Tk	FS,KR	..
59	Dungarpur	4,217	Pr.S	..	..	W,Tk	KR	..
60	Raydhra	1,135	Pr.S	..	..	W	FS,KR	..
61	Mathak	15,208	Pr.S	CW,D	..	W,Tk	FS,KR	PO
62	Sundari	5,583	Pr.S	..	..	W,O	FS,KR	..
63	Chumpani	3,579	Pr.S	..	..	W	FS,KR	..
64	Manekwada	1,784	..	..	..	W	KR	..
65	Khetardi	3,718	..	..	..	W	FS,KR	..
	Total	**286,016**	**Pr.S(57), Sec.S(2)**	**CW(7), HC(1), D(7), FC(9)**	**E(2), E(Ag)(5)**	**W(59), Tk(48), R(21), C(2), O(3)**	**WY(8), FS(44), PR(6), KR(60), T(3)**	**PO(22), Phone(1)**

Note :—

The figures in the last line indicate Taluka totals. The figures in brackets in this line under Col. 4 indicate the number of primary, secondary and other schools. The figures in brackets under Cols. 5 to 9 indicate the number of villages having those particular amenities.

The area figures shown in Col. 3 may not tally with the total of Cols. 11 to 15 in some cases due to rounding.

DIRECTORY

Land Use

Staple Food	Land use (i. e., area under different types of land use in acres rounded to the nearest unit)					Nearest town & distance in Kilometre	Day or Days of the market/ Hat if any, held in the village	Remarks including any place of religious, historical or archaeological interest	Location Code No.
	Forest	Irrigated	Un-irrigated	Culturable waste	Area not available for cultivation				
10	11	12	13	14	15	16	17	18	1
Bajri, Jowar and Wheat	..	T(286) W(286)	851	121	563	Morvi–20	..	..	56
Bajri, Jowar and Wheat	92	T(77) W(77)	671	110	307	Morvi–21	...	...	57
Bajri, Jowar and Wheat	..	T(251) W(251)	2,633	458	616	Morvi–21	...	..	58
Bajri, Jowar and Wheat	..	T(171) W(171)	3,073	311	662	Halvad–21	...	..	59
Bajri and Jowar	..	T(190) W(190)	527	189	230	Halvad–21	..	..	60
Bajri, Jowar and Wheat	..	T(1,612) W(1,612)	6,943	3,851	2,801	Morvi–20	..	..	61
Bajri, Jowar and Wheat	829	T(175) W(175)	1,014	1,967	1,598	Halvad–28	..	Famous temple of Samudri–Mata	62
Bajri and Jowar	..	T(80) W(80)	2,431	785	283	Halvad–32	..	...	63
Bajri and Jowar	..	T(60) W(60)	915	130	679	Wankaner–35	..	...	64
Bajri and Jowar	..	T(50) W(50)	965	2,561	142	Wankaner–35	...	...	65
	3,653	**22,691**	**171,198**	**24,132**	**64,336**				

TALUKA
DHRANGADHRA

Location Code No.	Name of village	Total area of the village (in Acres)	Amenities available within the village					
			Educational	Medical	Power supply	Drinking water	Communica-tions	Post and Telegraph
1	2	3	4	5	6	7	8	9
1	Koparani	2,981	Pr.S	..	...	W,Tk	FS,KR	..
2	Kuda	6,119	Pr.S	..	..	W,Tk,R	FS,KR	PO
3	Nimak Nagar	1,142	Pr.S	H	..	W,Tk	KR	..
4	Narali	6,442	Pr.S	..	..	W,Tk,R	FS,KR	..
5	Jesada	6,002	Pr.S	D	..	W,Tk,O	FS,KR	PO
6	Sajjanpur	1,630	Pr.S	...	..	W	KR	..
7	Malvan	10,364	Pr.S	D,HC	..	W,Tk	FS,KR	PO
8	Thala	10,118	Pr.S	..	..	W,Tk,R	FS,KR	PO
9	Sultanpur	2,959	Pr.S	D	...	Tk	FS,KR	..
10	Dhrumath	5,467	Pr.S,OS	D	..	T,W,Tk,R	FS,KR,T	PO
11	Bharada	10,799	Pr.S	..	..	W,Tk,R	FS,KR	PO
12	Vavdi	6,475	Pr.S	..	..	W,O	FS,KR	...
13	Virendragadh	3,986	Pr.S	D	..	W,Tk	FS,KR	...
14	Satapar	2,585	Pr.S	..	..	W,R	FS,KR	..
15	Jasmatpur	3,030	Pr.S	..	..	W,R,O	FS,KR	..
16	Vaghgadh	*	Pr.S	..	..	W,O	FS,KR	PO
17	Gopalgadh	2,267	Pr.S	..	..	W,O	KR	..
18	Pipala	3,204	Pr.S	..	..	W,Tk	..	..
19	Kankavati	8,654	Pr.S	D,FC	...	W,Tk,R,O	FS,KR	PO
20	Baisabgadh	4,052	Pr.S	..	..	W,Tk,R	FS,KR	..
21	Juna Ghanshyamgadh	4,462	Pr.S	...	...	W,TR	KR	..
22	Rajpar	5,435	Pr.S	..	...	W	PR,T	..
23	Isadra	3,455	Pr.S	..	...	W	FS,KR	..
24	Haripar	3,797	Pr.S	...	E(Ag)	W,O	FS,KR	PO
25	Rajgadh	3,827	Pr.S	...	...	W,R	FS,KR	..
26	Hirapur	2,266	Pr.S	..	..	W,Tk,R	KR	..

* Area of Vaghgadh village is included in that of the village Kankavati (L. C. No. 19).

DIRECTORY

Land Use

Staple Food	Land use (i.e., area under different types of land use in acres rounded to the nearest unit)					Nearest town & distance in Kilometre	Day or Days of the market/ Hat if any, held in the village	Remarks including any place of religious, historical or archaeological interest	Location Code No.
	Forest	Irrigated	Un-irrigated	Culturable waste	Area not available for cultivation				
10	11	12	13	14	15	16	17	18	1
Bajri and Jowar	100	T(55) W(55)	1,433	117	1,276	Dhrangadhra-28	..	..	1
Bajri and Jowar	..	T(100) W(100)	3,711	80	2,228	Dhrangadhra-22	..	..	2
Bajri and Jowar	305	..	304	15	517	Dhrangadhra-22	..	..	3
Bajri, Jowar and Wheat	633	T(37) W(37)	3,346	91	2,335	Dhrangadhra-14	..	..	4
Bajri, Jowar and Wheat	420	T(33) W(33)	3,151	504	1,894	Dhrangadhra-15	..	..	5
Bajri, Jowar and Wheat	..	T(203) W(203)	1,083	41	303	Dhrangadhra-15	..	..	6
Bajri, Jowar and Wheat	599	T(515) W(515)	6,779	230	2,240	Dhrangadhra-18	..	..	7
Bajri and Jowar	900	T(397) W(397)	5,500	340	2,980	Dhrangadhra-21	..	..	8
Bajri and Jowar	54	..	2,076	22	807	Dhrangadhra-27	..	..	9
Bajri, Jowar and Wheat	--	T(1) W(1)	3,986	401	1,079	Dhrangadhra-23	..	Ancient Droupaddi's Kund	10
Bajri, Jowar and Wheat	--	T(76) W(76)	6,804	1,003	2,916	Dhrangadhra-22	..	..	11
Bajri, Jowar and Wheat	..	T(170) W(170)	4,546	166	1,594	Dhrangadhra-11	..	..	12
Bajri, Jowar and Wheat	..	T(64) W(64)	1,819	70	2,033	Dhrangadhra-9	..	..	13
Bajri, Jowar and Wheat	..	T(60) W(60)	1,053	134	1,338	Dhrangadhra-11	..	..	14
Bajri, Jowar and Wheat	..	T(98) W(98)	2,029	14	888	Dhrangadhra-20	..	..	15
Bajri, Jowar and Wheat	..	..	..	..	..	Dhrangadhra-19	..	..	16
Bajri, Jowar and Wheat	..	T(39) W(39)	901	70	1,257	Dhrangadhra-28	..	..	17
Bajri, Jowar and Wheat	..	T(73) W(73)	2,151	112	869	Dhrangadhra-14	..	..	18
Bajri, Jowar and Wheat	..	T(255) W(255)	5,596	70	2,733	Dhrangadhra-19	..	Step well, Mosque and Shanker temple	19
Bajri, Jowar and Wheat	..	T(56) W(56)	1,599	79	2,318	Dhrangadhra-15	..	..	20
Bajri, Jowar and Wheat	..	T(100) W(100)	1,811	172	2,380	Dhrangadhra-15	..	..	21
Bajri, Jowar and Wheat	--	T(100) W(100)	2,185	30	3,120	Dhrangadhra-6	..	..	22
Bajri, Jowar and Wheat	..	T(24) W(24)	1,401	39	1,990	Dhrangadhra-8	..	..	23
Bajri, Jowar and Wheat	..	T(281) W(281)	2,300	336	879	Dhrangadhra-4	..	..	24
Bajri and Jowar	..	T(50) W(50)	2,183	99	1,495	Dhrangadhra-11	..	..	25
Bajri, Jowar and Wheat	..	T(29) W(29)	1,517	106	614	Dhrangadhra-12	..	..	26

TALUKA : DHRANGADHRA

VILLAGE

Amenities and

Location Code No.	Name of village	Total area of the village (in Acres)	Amenities available within the village					
			Educational	Medical	Power supply	Drinking water	Communica-tions	Post and Telegraph
1	2	3	4	5	6	7	8	9
27	Gala	3,344	Pr.S	..	--	W,Tk,R	FS,KR	PO
28	Vasadva	3,142	Pr.S	--	--	W,Tk R	KR,T	--
29	Dudapar	4,092	Pr.S	..	--	W,Tk,R	FS,KR,T	--
30	Manpur	2,517	Pr.S	..	..	W,Tk,R	FS,KR	--
31	Sarval	3,757	Pr.S	--	--	W,Tk	FS,KR	PO
32	Sokhada	2,748	Pr.S	..	--	W,Tk	FS,KR	..
33	Methan	9,629	Pr.S,Sec.S	D	..	W,Tk,R	FS,KR	PO
34	Rajcharadi	6,191	Pr.S	..	..	W,Tk,R	FS,KR	PO
35	Ramgadh	3,924	Pr.S	..	..	W	FS,KR	PO
36	Jegadva	6,121	Pr.S	--	..	W,Tk,R	FS,KR	..
37	Vrajpar	3,883	Pr.S	D	--	W,Tk	KR	..
38	Jasapar	3,317	Pr.S	..	--	W	FS,KR	..
39	Bavali	10,340	Pr.S	..	E(Ag)	W,Tk,R	WY,KR	PO
40	Soladi	6,693	Pr.S	..	E	W,Tk	WY,PR,T	PO
41	Chuli	6,009	Pr.S	D	..	W,Tk,R	WY,PR,T	..
42	Jiva	7,513	Pr.S	..	..	W,Tk,R	FS,KR	PO
43	Ratanpar	3,036	Pr.S	--	..	W,Tk	KR	--
44	Kondh	24,086	Pr.S,Sec.S	HC,D	E	W	WY,KR	PO
45	Rampara	4,528	Pr.S	--	--	W,Tk	FS,KR	..
46	Ravaliavadar	4,852	Pr.S	..	..	W,Tk	FS,KR	..
47	Raygadh	3,236	Pr.S	..	..	W,Tk	KR	--
48	Narichana	7,138	Pr.S	..	E	W,Tk,R	FS,KR	PO
49	Gajanvav	4,246	Pr.S	D	E(Ag)	W,R,T	FS,KR	..
50	Bhechada	4,322	Pr.S	..	..	W,Tk,O	FS,KR	..
51	Mota Ankevalia	7,655	Pr.S	D	E(Ag)	W,Tk	FS,KR	PO
52	Dholi	4,722	Pr.S	..	..	W,Tk	FS,KR	PO
53	Navalgadh	4,895	Pr.S	..	..	W,Tk	WY,PR	..
54	Khambhda	4,100	Pr.S	..	..	W,Tk	WY,PR	PO

DIRECTORY

Land Use

Staple Food	Land use (i. e., area under different types of land use in acres rounded to the nearest unit)					Nearest town & distance in Kilometre	Day or Days of the market/ Hat if any, held in the village	Remarks including any place of religious, historical or archaeological interest	Location Code No.
	Forest	Irrigated	Un-irrigated	Culturable waste	Area not available for cultivation				
10	11	12	13	14	15	16	17	18	1
Bajri and Jowar	..	T(35) W(35)	2,477	94	738	Dhrangadhra-12	..	..	27
Bajri and Jowar	..	T(41) W(41)	2,183	129	790	Dhrangadhra-15	..	..	28
Bajri and Jowar	..	T(40) W(40)	2,579	123	1,349	Dhrangadhra-12	..	..	29
Bajri, Jowar and Wheat	..	T(10) W(10)	1,808	371	328	Dhrangadhra-20	..	..	30
Bajri, Jowar and Wheat	..	..	3,388	200	169	Dhrangadhra-30	..	..	31
Bajri, Jowar and Wheat	..	..	2,408	80	260	Dhrangadhra-35	..	..	32
Bajri, Jowar and Wheat	..	T(200) W(200)	7,357	369	1,703	Dhrangadhra-20	..	Temple of Chatra Bhuj	33
Bajri and Jowar	..	T(242) W(242)	4,976	81	891	Dhrangadhra-22	..	..	34
Bajri, Jowar and Wheat	..	T(15) W(15)	3,595	140	174	Dhrangadhra-15	..	..	35
Bajri, Jowar and Wheat	..	T(12) W(12)	4,151	455	1,502	Dhrangadhra-8	..	..	36
Bajri and Jowar	..	T(31) W(31)	2,805	151	895	Dhrangadhra-6	..	..	37
Bajri, Jowar and Wheat	..	T(30) W(30)	1,957	102	1,228	Dhrangadhra-4	..	..	38
Bajri, Jowar and Wheat	..	T(150) W(150)	7,112	2,866	212	Dhrangadhra-9	..	..	39
Bajri, Jowar and Wheat	..	T(81) W(81)	4,377	315	1,920	Dhrangadhra-10	..	..	40
Bajri, Jowar and Wheat	..	T(321) W(321)	3,687	168	1,833	Dhrangadhra-11	..	..	41
Bajri, Jowar and Wheat	..	T(180) W(180)	5,534	219	1,580	Dhrangadhra-13	..	..	42
Bajri and Jowar	..	T(115) W(115)	1,738	150	1,033	Dhrangadhra-22	..	..	43
Bajri and Jowar	..	T(1,523) W(1,523)	17,293	275	4,995	Dhrangadhra-19	..	..	44
Bajri, Jowar and Wheat	..	T(234) W(234)	2,331	142	1,822	Dhrangadhra-20	..	..	45
Bajri, Jowar and Wheat	..	T(248) W(248)	3,530	520	555	Dhrangadhra-22	..	..	46
Bajri, Jowar and Wheat	..	T(87) W(87)	1,081	1,104	964	Dhrangadhra-25	..	..	47
Bajri, Jowar and Wheat	..	T(50) W(50)	6,418	187	483	Dhrangadhra-30	..	..	48
Bajri, Jowar and Wheat	..	T(30) W(30)	3,772	260	183	Dhrangadhra-18	..	..	49
Bajri and Jowar	..	T(102) W(102)	3,463	120	638	Dhrangadhra-11	..	..	50
Bajri Jowar and Wheat	..	T(64) W(64)	6,507	900	182	Dhrangadhra-28	..	..	51
Bajri and Jowar	..	T(179) W(179)	4,157	170	216	Dhrangadhra-15	..	..	52
Bajri, Jowar and Wheat	..	T(45) W(45)	3,510	110	1,230	Dhrangadhra-11	..	..	53
Bajri, Jowar and Wheat	..	T(28) W(28)	3,640	82	349	Dhrangadhra-15	..	..	54

TALUKA : DHRANGADHRA

VILLAGE

Amenities and

Location Code No.	Name of village	Total area of the village (in Acres)	Amenities available within the village					
			Educational	Medical	Power supply	Drinking water	Communica-tions	Post and Telegraph
1	2	3	4	5	6	7	8	9
55	Prathugadh	2,547	Pr.S	..	..	W,Tk	FS,KR	..
56	Gujarvadi	5,738	Pr.S	D	E	W,Tk	FS,KR	PO
57	Devcharadi	6,439	Pr.S	..	..	W,Tk	FS,KR	PO
58	Rajsitapur	7,478	Pr.S(2),Sec.S,OS	HC,FC	E	W,Tk	WY,PR,T	PTO,Phone
59	Hampar	3,287	Pr.S	...	..	W,Tk,O	KR	PO
60	Bharad	5,627	Pr.S	..	..	W,Tk	FS,KR	PO
61	Pratappur	2,659	Pr.S	D	..	W,Tk	FS,KR	PO
62	Ganzela	3,698	Pr.S,Sec.S	D	..	W,Tk	FS,KR	PO
63	Dumana	2,949	Pr.S	..	..	W,Tk	FS,KR	PO
	Total	**321,974**	**Pr.S(64), Sec.S(4), OS(2)**	**H(1), HC(3), D(15), FC(2)**	**E(5), E(Ag)(4)**	**T(2), W(62), Tk(50), R(23), O(9)**	**WY(7), FS(44), PR(6), KR(56), T(7)**	**PO(29), PTO(1), Phone(1)**

Note : —

The figures in the last line indicate Taluka totals. The figures in brackets in this line under Col. 4 indicate the number of Primary, Secondary and other schools. The figures in brackets under Cols. 5 to 9 indicate the number of villages having those particular amenities.

The area figures shown in Col. 3 may not tally with the total of Cols. 11 to 15 in some cases due to rounding.

DIRECTORY

Land Use

Staple Food	Land use (i. e., area under different types of land use in acres rounded to the nearest unit)					Nearest town & distance in Kilometre	Day or Days of the market/ Hat if any, held in the village	Remarks including any place of religious, historical or archaeological interest	Location Code No.
	Forest	Irrigated	Un-irrigated	Culturable waste	Area not available for cultivation				
10	11	12	13	14	15	16	17	18	1
Bajri, Jowar and Wheat	..	T(86) W(86)	2,016	86	358	Dhrangadhra-18	..	..	55
Bajri, Jowar and Wheat	..	T(69) O(69)	5,329	157	183	Dhrangadhra-18	..	..	56
Bajri, Jowar and Wheat	..	T(57) W(57)	5,043	147	1,192	Dhrangadhra-18	..	..	57
Bajri, Jowar and Wheat	..	..	6,076	122	1,280	Surendranagar-14	..	..	58
Bajri, Jowar, Wheat and Rice	..	T(13) W(13)	2,828	71	376	Dhrangadhra-21	..	..	59
Bajri, Jowar and Wheat	..	T(14) W(14)	4,524	150	939	Dhrangadhra-22	..	..	60
Bajri, Jowar and Wheat	..	T(9) W(9)	2,407	34	210	Dhrangadhra-25	..	..	61
Bajri, Jowar and Wheat	..	T(29) W(29)	3,462	17	190	Dhrangadhra-32	..	..	62
Bajri, Jowar and Wheat	..	T(39) W(39)	2,759	23	128	Dhrangadhra-32	..	..	63
	3,011	7,225	221,540	15,031	75,161				

TALUKA
DASADA

TALUKA : DASADA

VILLAGE

Amenities and

Location Code No.	Name of village	Total area of the village (in Acres)	Amenities available within the village					
			Educational	Medical	Power supply	Drinking water	Communica-tions	Post and Telegraph
1	2	3	4	5	6	7	8	9
1	Visnagar	4,531	..	..	--	W,Tk,R	WY,KR	..
2	Surel	12,102	Pr.S	D	..	W,Tk,R	WY,KR	PO
3	Rozva	2,600	Pr.S	..	..	W,Tk,R	FS,KR	..
4	Padiwada	4,262	Pr.S	..	..	W,Tk,TW	FS,KR	..
5	Sushiya	4,363	Pr.S	..	..	W,Tk	FS,KR	..
6	Gosana	1,576	Pr.S	..	..	W,Tk	FS,KR	..
7	Manavada	1,450	Pr.S	..	..	W,Tk	FS,KR	..
8	Mera	2,483	Pr.S	..	..	W,Tk	FS,KR	..
9	Naviani	3,726	Pr S	..	--	W,Tk	FS,KR	..
10	Valevada	2,775	Pr.S	..	..	W,Tk	FS,KR	..
11	Chhatrot	1,881	Pr.S	..	..	T,W,Tk	FS,KR	..
12	Zadiana	4,985	Pr.S	..	..	W,Tk,TW	FS,KR	PO
13	Sali	1,975	Pr.S	..	..	T,Tk	FS,KR	..
14	Navapura	2,135	Pr.S	--	--	W,Tk	FS,KR	..
15	*Abadpura	†	..	..	--	--	..	..
16	Fatepur	4,622	Pr.S	..	..	W,Tk	WY,KR	..
17	Bhalgam	2,028	Pr.S	..	..	W,Tk	WY,KR	..
18	Adariana	10,718	Pr.S,Sec.S	HC,D; FC	..	W,Tk	WY,KR	PO
19	Erwada	4,891	Pr.S	..	..	W,Tk	FS,KR	PO
20	Vanod	9,700	Pr.S,Sec.S	CW,D	..	W,Tk,TW	WY,KR	PO
21	Alampura	1,814	Pr.S	..	..	W,Tk	WY,KR	..
22	Echhvada	2,956	Pr.S	..	..	W,Tk	FS,KR	..
23	Bubvana	2,687	Pr.S	..	..	W,Tk	FS,KR	PO
24	Panva	5,446	Pr.S	D	..	W,Tk	FS,PR,KR	PO
25	Vadgam	9,814	Pr.S	D	..	W,Tk	WY,PR,KR	PO
26	Dhama	8,719	Pr.S	D	..	W,Tk	WY,KR	PO
27	Vachharajpura	1,946	Pr.S,Sec.S	..	..	Tk,TW	FS,KR	..

* Uninhabited

† Area of Abadpura village is included in that of the village Zinzuwada (L. C. No. 28).

DIRECTORY

Land Use

Staple Food	Land use (i. e., area under different types of land use in acres rounded to the nearest unit)					Nearest town & distance in Kilometre	Day or Days of the market/ Hat if any, held in the village	Remarks including any place of religious, historical or archaeological interest	Location Code No.
	Forest	Irrigated	Un-irrigated	Culturable waste	Area not available for cultivation				
10	11	12	13	14	15	16	17	18	1
Bajri and Jowar	..	..	1,762	530	2,240	Patdi-60	..	..	1
Bajri and Jowar	..	..	9,437	300	2,365	Patdi-52	..	..	2
Bajri and Jowar	..	..	2,118	53	429	Patdi-47	..	..	3
Bajri, Jowar and Wheat	..	..	3,536	294	432	Patdi-45	..	..	4
Bajri, Jowar and Wheat	..	..	4,099	..	264	Mandal-21	..	..	5
Bajri, Jowar and Wheat	..	T(60) W(60)	1,296	..	220	Mandal-25	..	..	6
Bajri, Jowar and Wheat	..	..	1,252	..	198	Mandal-18	..	..	7
Bajri, Jowar and Wheat	..	T(100) TW(100)	2,138	5	241	Mandal-14	..	..	8
Bajri, Jowar and Wheat	..	T(50) TW(50)	2,879	49	747	Mandal-16	..	..	9
Bajri, Jowar and Wheat	..	T(60) TW(60)	2,348	56	311	Mandal-16	..	..	10
Bajri, Jowar and Wheat	..	..	1,337	..	544	Mandal-21	..	..	11
Bajri, Jowar, Wheat and Rice	..	..	4,055	246	684	Patdi-46	..	..	12
Bajri, Jowar, Wheat and Rice	..	..	1,727	88	160	Patdi-46	..	..	13
Bajri and Jowar	..	..	1,813	256	66	Patdi-47	..	..	14
..	..	..	..	..	..	..	..	..	15
Bajri, Jowar and Wheat	..	..	3,570	939	114	Patdi-34	..	..	16
Bajri, Jowar, Wheat and Rice	..	..	1,651	165	212	Patdi-36	..	..	17
Bajri, Jowar, Wheat and Rice	10	..	8.960	618	1,130	Patdi-42	..	..	18
Bajri and Wheat	..	..	3,738	255	898	Mandal-24	..	..	19
Bajri, Jowar and Wheat	..	T(110) W(110)	7,662	823	1,105	Viramgam-45	..	..	20
Bajri and Wheat	..	..	1,512	92	210	Mandal-12	..	..	21
Bajri and Wheat	..	..	2,619	267	71	Mandal-16	..	..	22
Bajri, Jowar and Wheat	..	..	2,388	124	175	Viramgam-48	..	..	23
Bajri, Jowar and Wheat	..	..	4,713	716	17	Patdi-9	..	..	24
Bajri, Jowar, Wheat and Rice	..	..	8,666	285	863	Patdi-25	..	..	25
Bajri, Jowar, Wheat and Rice	..	..	7,748	..	971	Patdi-35	..	..	26
Bajri and Wheat	242	..	1,022	27	655	Patdi-40	..	..	27

Location Code No.	Name of village	Total area of the village (in Acres)	Amenities available within the village					
			Educational	Medical	Power supply	Drinking water	Communications	Post and Telegraph
1	2	3	4	5	6	7	8	9
28	Zinzuwada	15,521	Pr.S(2),Sec.S	D	E	W,Tk	WY,KR	PO
29	Visavadi	3,994	Pr.S	..	..	W,Tk	WY,KR	PO
30	Zezra	2,459	Pr.S	..	..	W,Tk	WY,KR	..
31	Dasada	10,719	Pr.S(2),Sec S,OS	..	E	T,W,Tk	WY,PR,KR	PTO
32	Gavana	3,634	Pr.S	..	..	W,Tk	WY,PR,KR	PO
33	Jagdishan	1,147	..	..	..	W,Tk	WY,PR,KR	..
34	Ambala	2,831	Pr.S	..	..	W,Tk	FS,KR	PO
35	Metasar	1,202	Pr.S	..	..	W,Tk	FS,KR	..
36	Kathada	3,171	Pr.S	..	..	W,Tk	WY,KR	PO
37	Rustamgadh	1,369	Pr.S	..	..	W,Tk	WY,PR,KR	..
38	Rasulabad	1,098	..	..	..	W,Tk	WY,PR,KR	..
39	Jainabad	4,534	Pr.S	..	..	W,Tk	WY,PR,KR	PO
40	Mulada	2,313	Pr.S	..	..	W,Tk	FS,KR	..
41	Nagvada	10,504	Pr.S	..	..	W,Tk	WY,KR	..
42	Mithagodha	3,676	Pr.S	..	..	T,W,Tk	WY,KR	..
43	Chikasar	2,917	Pr.S	..	..	W,Tk	WY,KR	..
44	Ahmedgadh	1,071	Pr.S	..	..	W,Tk	FS,KR	..
45	Goriavad	4,714	..	..	..	W,Tk	WY,KR	PO
46	Kochada	3,608	Pr.S	..	..	W,Tk	FS,KR	..
47	Malanpur	3,721	Pr.S	..	..	W,Tk	FS,PR	Phone
48	Vaghada	3,554	Pr.S	..	..	W,Tk	FS,PR	..
49	Mota Ubhada	2,202	Pr.S	..	..	Tk,TW	FS,KR	..
50	Amnagar	1,384	Pr.S	..	..	W,Tk	FS,KR	..
51	Ghaspur	1,961	Pr.S	..	..	W,Tk	WY,PR	..
52	Hathipura	492	Pr.S	..	..	W,Tk	WY,KR	..
53	Navrangpura	2,749	Pr.S	..	..	W,Tk	WY,PR	..
54	Haripura	1,647	Pr.S	..	..	W,Tk	WY,KR	..
55	Jarvala	3,941	Pr.S	..	..	W,Tk	WY,PR,KR	PO
56	Bamanva	3,782	Pr.S	..	..	W,Tk	WY,KR	..

DIRECTORY

Land Use

Staple Food	Land use (i. e., area under different types of land use in acres rounded to the nearest unit)					Nearest town & distance in Kilometre	Day or Days of the market/ Hat if any, held in the village	Remarks including any place of religious, historical or archaeological interest	Location Code No.
	Forest	Irrigated	Un-irrigated	Culturable waste	Area not available for cultivation				
10	11	12	13	14	15	16	17	18	1
Bajri, Jowar and Wheat	1,737	..	6,768	682	6,335	Patdi-32	..	..	28
Bajri and Jowar	..	..	3,619	99	277	Patdi-16	..	..	29
Bajri, Jowar Wheat and Rice	..	..	2,244	87	127	Patdi-30	..	..	30
Bajri, Jowar, Wheat and Rice	..	..	9,650	561	509	Viramgam-39	..	..	31
Bajri, Jowar and Wheat	..	..	3,269	331	34	Viramgam-36	..	..	32
Bajri, Jowar and Wheat	..	..	1,027	4	116	Patdi-8	..	..	33
Bajri and Jowar	..	..	2,529	2	300	Patdi-10	..	..	34
Bajri and Jowar	..	..	996	10	196	Patdi-10	..	..	35
Bajri and Jowar	..	..	2,950	19	201	Mandal-18	..	..	36
Bajri and Jowar	..	..	1,269	48	52	Patdi-6	..	..	37
Bajri and Jowar	..	..	1,037	28	33	Patdi-6	..	..	38
Bajri and Jowar	..	..	3,964	243	327	Patdi-12	..	..	39
Bajri and Jowar	..	..	1,970	261	82	Patdi-15	..	..	40
Bajri and Jowar	..	..	8,029	484	1,991	Patdi-19	..	..	41
Bajri and Jowar	..	T(20) Tk(20)	3,394	191	71	Patdi-25	..	..	42
Bajri, Jowar and Rice	..	..	2,633	151	133	Patdi-10	..	..	43
Bajri, Jowar and Rice	..	..	960	29	81	Patdi-16	..	..	44
Bajri, Jowar and Rice	..	..	3,721	250	742	Patdi-6	..	..	45
Bajri, Jowar, Wheat and Rice	..	T(78) W(78)	2,795	639	97	Viramgam-29	..	..	46
Bajri, Jowar, Wheat and Rice	5	..	3,326	328	62	Viramgam-19	..	..	47
Bajri, Jowar, Wheat and Rice	..	..	3,052	485	17	Viramgam-16	..	..	48
Bajri, Jowar, Wheat and Rice	..	..	1,974	4	225	Viramgam-16	..	..	49
Bajri, Jowar, Wheat and Rice	..	..	1,149	5	230	Viramgam-14	..	..	50
Bajri, Jowar, Wheat and Rice	..	..	1,387	97	478	Mandal-12	..	..	51
Bajri, Jowar, Wheat and Rice	..	..	446	13	33	Mandal-10	..	..	52
Bajri, Jowar, Wheat and Rice	..	..	2,025	153	571	Patdi-10	..	..	53
Bajri, Jowar Wheat and Rice	..	..	1,538	40	68	Mandal-10	..	..	54
Bajri, Wheat and Rice	..	T(70) W(70)	2,672	461	738	Patdi-6	..	..	55
Bajri, Wheat and Rice	..	T(161) W(161)	3,154	187	280	Patdi-6	..	..	56

Location Code No.	Name of village	Total area of the village (In Acres)	Amenities available within the village					
			Educational	Medical	Power supply	Drinking water	Communications	Post and Telegraph
1	2	3	4	5	6	7	8	9
57	Savda	3,905	Pr.S	..	..	W,Tk	WY,KR	PO
58	Odu	22,925	Pr.S	FC	..	W,Tk,TW	WY,KR	PO
59	Odu Agar	*	..	..	..	O	KR	..
60	Surajpura	718	Pr.S	..	..	Tk,TW	WY,KR	..
61	Joravarpura	1,558	Pr.S	..	..	W,Tk	WY,KR	PO
62	Upariala	2,677	Pr.S	HC	E	W,Tk	WY,KR,T	PO
63	Jivangadh	1,409	Pr.S	..	..	W,Tk	WY,KR	..
64	Porda	3,413	Pr.S	..	E(Ag)	W,Tk	FS,KR,T	PO
65	Nava Sadla	4,207	Pr.S	..	..	W,Tk	FS,KR	..
66	Juna Sadla	**	..	..	..	O	KR	..
67	Nava Savlas	3,441	Pr.S	..	..	W,Tk	WY,KR	PO
68	Juna Savlas	†	..	..	..	O	KR	..
69	Degam	16,830	Pr.S	..	..	W,Tk	WY,KR	PO
70	Bajana	14,778	Pr.S(3),Sec.S	CW,D	E	W,Tk,TW	WY,KR,T	PO
71	Nana Goraiya	2,733	Pr.S	..	E(Ag)	W,Tk	WY,KR	..
72	Kamalpur	6,105	Pr.S	..	E(Ag)	W,Tk	WY,KR	..
73	Moti Majethi	††	Pr.S	D	E(Ag)	W,Tk	WY,KR	PO
74	Nani Majethi	1,832	Pr.S	..	..	W,Tk,O	WY,KR	..
75	Kacholia	4,401	Pr.S	..	..	T,W,Tk	FS,KR	PO
76	Malvan	4,367	Pr.S	..	..	W,Tk	WY,KR	..
77	Pipali	8,475	Pr.S	..	..	W,Tk	WY,KR,T	PO
78	Akhiana	8,511	Pr.S	..	..	W,Tk	WY,KR	PO
79	Sedla	5,953	Pr.S	..	..	W,Tk	WY,KR	PO
80	Sidhsar	2,395	Pr.S	..	..	W,Tk	WY,KR	..
81	Kamalpar	5,853	Pr.S	..	..	W,Tk	FS,KR	..
82	Rajpar	5,520	Pr.S	..	..	W,Tk	FS,KR	..
83	Bhadena	2,771	Pr.S	..	..	W,Tk	FS,KR	..
84	Hebatpur	4,083	Pr.S	..	..	W,Tk	FS,KR	PO

* Area of Odu Agar village is included in that of the village Odu (L. C. No. 58).

** Area of Juna Sadla village is included in that of the village Nava Sadla (L. C. No. 65).

† Area of Juna Savlas village is included in that of the village Nava Savlas (L. C. No. 67).

†† Area of Moti Majethi village is included in that of the village Kamalpur (L. C. No. 72).

DIRECTORY

Land Use

Staple Food	Land use (i. e., area under different types of laud use in acres roudded to the nearest unit)					Nearest town & distance in Kilometre	Day or Days of the market/ Hat if any, held in the village	Remarks including any place of religious, historical or archaeological interest	Location Code No.
	Forest	Irrigated	Un-irrigated	Culturable waste	Area not available for cultivation				
10	11	12	13	14	15	16	17	18	1
Bajri, Jowar and Rice	..	..	2,603	1,255	47	Patdi–6	..	..	57
Bajri, Wheat and Rice	300	..	6,367	342	15,916	Patdi–18	..	..	58
Bajri and Rice	..	..	..	..	..	Patdi–20	..	..	59
Bajri, Jowar, Wheat and Rice	..	..	501	17	200	Patdi–6	..	..	60
Bajri, Jowar, Wheat and Rice	..	..	1,058	45	454	Patdi–10	..	..	61
Bajri, Jowar, Wheat and Rice	..	..	2,332	182	162	Patdi–12	..	Jain temple and a place of pilgrimage for Jains	62
Bajri and Jowar	..	T(20) W(20)	1,124	72	193	Viramgam–20	..	..	63
Bajri and Jowar	..	T(64) W(64)	2,600	593	156	Viramgam–21	..	..	64
Bajri and Jowar	..	T(450) W(450)	2,382	1,176	200	Viramgam–17	..	..	65
Bajri and Jowar	..	..	..	..	..	Viramgam–17	..	..	66
Bajri and Jowar	..	T(700) W(700)	2,306	197	238	Viramgam–25	..	..	67
Bajri and Jowar	..	..	..	..	..	Patdi–14	..	..	68
Bajri and Jowar	622	..	7,186	7,847	1,174	Patdi–10	..	..	69
Bajri, Jowar, Wheat and Rice	..	..	8,846	3,481	2,452	Patdi–10	..	..	70
Bajri and Jowar	..	T(500) W(500)	1,755	57	422	Viramgam–20	..	..	71
Bajri and Jowar	289	T(36) W(36)	4,324	40	1,416	Viramgam–20	..	..	72
Bajri and Jowar	..	..	..	..	..	Viramgam–20	..	..	73
Bajri and Jowar	..	T(34) W(34)	1,277	110	410	Viramgam–21	..	..	74
Bajri, Jowar, Wheat and Rice	..	..	3,212	8	1,182	Viramgam–25	..	..	75
Bajri and Jowar	..	..	3,802	164	400	Viramgam–20	..	..	76
Bajri and Jowar	..	..	6,111	548	1,816	Dhrangadhra–20	..	..	77
Bajri and Wheat	..	..	6,981	306	1,224	Patdi–20	..	..	78
Bajri, Jowar and Wheat	..	..	5,247	690	16	Patdi–19	..	..	79
Bajri and Jowar	..	T(5) TW(5)	1,974	147	269	Patdi–19	..	..	80
Bajri, Jowar, Wheat and Rice	..	..	3,846	403	1,599	Viramgam–25	..	..	81
Bajri, Jowar and Wheat	..	..	2,956	107	2,457	Viramgam–18	..	..	82
Bajri, Jowar, Wheat and Rice	..	..	2,318	154	299	Viramgam–18	..	..	83
Bajri, Wheat and Rice	..	T(152) W(152)	3,179	106	646	Viramgam–13	..	..	84

Location Code No.	Name of village	Total area of the village (in Acres)	Amenities available within the village					
			Educational	Medical	Power supply	Drinking water	Communications	Post and Telegraph
1	2	3	4	5	6	7	8	9
85	Chhabali	3,800	Pr.S	..	..	W,Tk	FS,KR	..
86	Limbad	3,244	Pr.S	..	..	W,Tk	FS,KR,T	..
87	Ramgari	2,289	Pr.S	..	..	W,Tk	FS,KR	..
88	Gedia	3,321	Pr.S	..	..	W,Tk	FS,KR	PO
89	Nagadka	2,171	Pr.S	..	..	W,Tk	WY,KR	..
90	Kherva	7,503	Pr.S,Sec.S	D	..	W,Tk	WY,KR	PO
91	Zezri	3,356	Pr.S	..	..	W,Tk	FS,KR	..
	Total	**386,644**	**Pr.S(87), Sec.S(7), OS(1)**	**CW(2), HC(2), D(11), FC(2)**	**E(5), E(Ag)(4)**	**T(5), W(83), Tk(87), TW(8), R(3), O(1)**	**WY(49), FS(37), PR(13), KR(86), T(5)**	**PO(33), PTO(1), Phone(1)**

Note :—

The figures in the last line indicate Taluka totals. The figures in brackets in this line under Col. 4 indicate the number of primary, secondary and other schools. The figures in brackets under Cols. 5 to 9 indicate the number of villages having those particular amenities.

The area figures in Col. 3 may not tally with the total of Cols. 11 to 15 in some cases due to rounding.

DIRECTORY

Land Use

Staple Food	Land use (i. e., area under different types of land use in acres rounded to the nearest unit)					Nearest town & distance in Kilometre	Day or Days of the market/ Hat if any, held in the village	Remarks including any place of religious, historical or archaeological interest	Location Code No.
	Forest	Irrigated	Un-irrigated	Culturable waste	Area not available for cultivation				
10	11	12	13	14	15	16	17	18	1
Bajri, Jowar and Wheat	..	..	2,249	115	1,435	Viramgam–19	..	...	85
Bajri, Jowar and Wheat	..	..	2,771	211	262	Lakhtar–14	..	...	86
Bajri, Jowar and Wheat	..	..	2,095	3	191	Viramgam–32	..	..	87
Bajri, Jowar and Wheat	..	..	3,026	75	220	Lakhtar–38	..	..	88
Bajri, Jowar, Wheat and Rice	..	..	2,005	143	23	Lakhtar–12	..	..	89
Bajri and Jowar	..	..	6,675	770	58	Surendranagar–35	..	...	90
Bajri, Jowar and Wheat	..	..	3,042	80	233	Lakhtar–10	..	..	91
	3,205	2,670	283,743	31,529	65,498				

TALUKA
LAKHTAR

TALUKA : LAKHTAR

VILLAGE

Amenities and

Location Code No.	Name of village	Total area of the village (in Acres)	Amenities available within the village					
			Educational	Medical	Power supply	Drinking water	Communications	Post and Telegraph
1	2	3	4	5	6	7	8	9
1	Pedhda	4,681	Pr.S	..	..	W,Tk	FS,KR	PO
2	Nana-Ankewaliya	5,443	Pr.S	D	E(Ag)	W,Tk	FS,KR	PO
3	Modhwana	2,949	Pr.S	FC	..	W,Tk	FS,KR	PO
4	Savlana	4,545	Pr.S	..	..	W,Tk	FS,KR	PO
5	Ingrodi	4,403	Pr.S	..	..	W,Tk	FS,KR	PO
6	Karela	4,754	Pr.S	..	..	W,Tk	KR	PO
7	Bhaskarpara	1,929	Pr.S	..	..	W,Tk	WY,PR,KR	..
8	Jyotipura	1,271	Pr.S	..	..	W,Tk	WY,PR,KR	..
9	Vitthalgadh	6,463	Pr.S	D	..	W,Tk	WY,PR,KR	PO
10	Babajipara	1,143	Pr.S	..	..	W,Tk	WY,PR	..
11	Vitthalpara	2,270	Pr.S	..	..	W,Tk	WY,PR	..
12	Kalyanpara	1,694	Pr.S	..	..	W,Tk	KR	..
13	Gangad	1,957	Pr.S	..	..	W,Tk	FS,KR	..
14	Chharad	8,435	Pr.S	FC	..	W	WY,PR	PO
15	Olak	7,605	Pr.S	..	..	T,W,Tk	WY,PR	PO
16	Dhanki	2,622	Pr.S,OS	M,HC,FC	..	W,Tk,R	FS,KR,T	PO
17	Lilapur	5,766	Pr.S	D	..	W,Tk,R	FS,KR,T	PO
18	Kesaria	2,422	Pr.S	..	..	W,Tk,R	KR,T	..
19	Larkhadia	1,306	Pr S	..	..	W,Tk,R	KR	..
20	Sadad	3,014	Pr.S	..	..	W,Tk,R	FS,KR,T	PO
21	Ghanad	3,995	Pr.S	..	E(Ag)	W,Tk	FS,KR	PO
22	Vana	9,265	Pr.S,Sec.S	D,FC	E	T,W,R	FS,KR	PO
23	Adalsar	2,347	Pr.S	..	..	W,Tk	FS,PR,KR	..
24	Kadu	2,320	Pr.S	..	..	W	WY,PR	..
25	Kalam	3,103	Pr S	..	..	W,Tk	FS,KR	PO
26	Dervala	5,473	Pr.S,Tr.S	D	..	W,Tk	FS,KR	PO
27	Malika	5,034	Pr.S	..	..	W,Tk	FS,KR	..
28	Vadla	3,586	Pr.S	..	..	W,Tk	FS.KR	..
29	Sakar	3,361	Pr.S	..	..	W,Tk	FS,KR	PO
30	Bhalala	3,539	Pr.S	..	..	W,Tk	FS,KR	..
31	Tanmania	3,492	Pr.S	..	..	W,Tk	FS,KR	PO
32	Talvani	2,274	Pr.S	..	..	W,Tk	FS,KR	..
33	Bajrangpura	4,064	Pr.S	..	E	W,Tk	FS,KR,T	PO
34	Zamar	2,838	Pr.S	..	E	W,Tk	WY,PR	PO

DIRECTORY

Land Use

Staple Food	Land use (i.e., area under different types of land use in acres rounded to the nearest unit)					Nearest town & distance in Kilometre	Day or Days of the market/ Hat if any, held in the village	Remarks including any place of religious, historical or archaeological interest	Location Code No.
	Forest	Irrigated	Un-irrigated	Culturable waste	Area not available for cultivation				
10	11	12	13	14	15	16	17	18	1
Bajri, Jowar and Wheat	..	T(10) W(10)	4,350	188	133	Lakhtar-22	..	..	1
Bajri, Jowar and Wheat	..	T(100) W(100)	5,028	246	69	Lakhtar-18	..	..	2
Bajri and Jowar	..	..	2,688	127	135	Lakhtar-10	..	..	3
Bajri and Jowar	..	..	3,907	190	448	Lakhtar-14	..	..	4
Bajri and Jowar	..	T(4) W(4)	3,892	241	265	Lakhtar-14	..	..	5
Bajri and Jowar	..	..	4,196	170	387	Lakhtar-16	..	..	6
Bajri and Jowar	..	T(120) W(120)	1,137	434	238	Lakhtar-22	..	..	7
Bajri and Jowar	..	T(51) W(51)	820	362	38	Viramgam-20	..	..	8
Bajri and Jowar	..	T(250) W(250)	4,677	944	592	Viramgam-15	..	..	9
Bajri and Jowar	..	..	1,020	4	119	Viramgam-18	..	..	10
Bajri, Jowar and Wheat	..	..	1,878	159	233	Viramgam-15	..	..	11
Bajri and Jowar	..	T(98) TW(98)	968	143	484	Viramgam-16	..	..	12
Bajri and Jowar	..	..	1,434	196	327	Lakhtar-28	..	..	13
Bajri and Jowar	..	..	4,590	811	3,035	Lakhtar-18	..	..	14
Bajri and Jowar	11	T(10) W(10)	6,554	541	490	Lakhtar-12	..	..	15
Bajri and Jowar	..	..	2,265	70	287	Lakhtar-13	..	..	16
Bajri, Jowar, Wheat and Rice	10	T(5) W(5)	5,005	371	375	Lakhtar-9	..	..	17
Bajri, Jowar, Wheat and Rice	..	..	2,103	30	289	Lakhtar-8	..	..	18
Bajri and Jowar	..	..	1,164	..	142	Lakhtar-3	..	..	19
Bajri and Jowar	..	..	2,630	40	343	Lakhtar-14	..	..	20
Bajri, Jowar and Wheat	..	..	3,741	194	60	Lakhtar-15	..	..	21
Bajri, Jowar, Wheat and Rice	..	..	8,794	279	192	Lakhtar-9	..	..	22
Bajri and Jowar	8	T(2) W(2)	2,054	124	159	Lakhtar-2	..	..	23
Bajri, Jowar, Wheat and Rice	..	..	2,102	63	155	Lakhtar-4	..	..	24
Bajri, Jowar Wheat and Rice	..	..	2,827	122	154	Lakhtar-4	..	..	25
Bajri and Jowar	..	..	4,999	411	63	Lakhtar-9	..	..	26
Bajri and Jowar	..	..	3,525	367	1,142	Lakhtar-17	..	..	27
Bajri and Jowar	..	..	2,157	103	1,326	Lakhtar-26	..	..	28
Bajri and Jowar	..	T(186) W(48) TK(138)	2,602	143	428	Lakhtar-13	..	..	29
Bajri and Jowar	..	..	3,131	236	173	Lakhtar-10	..	..	30
Bajri and Jowar	..	..	3,081	100	311	Lakhtar-6	..	..	31
Bajri, Jowar, Wheat and Rice	..	..	1,983	246	45	Lakhtar-4	..	..	32
Bajri and Rice	..	T(33) W(33)	3,726	153	151	Lakhtar-9	..	..	33
Bajri and Rice	..	T(14) W(14)	2,551	112	160	Lakhtar-5	..	..	34

TALUKA : LAKHTAR

VILLAGE

Amenities and

Location Code No.	Name of village	Total area of the village (in Acres)	Amenities available within the village					
			Educational	Medical	Power supply	Drinking water	Communications	Post and Telegraph
1	2	3	4	5	6	7	8	9
35	Bhadwana	6,001	Pr.S	..	E(Ag)	W,Tk	FS,PR	PO
36	Bhatharia	2,328	Pr.S	..	..	W,Tk	FS,KR	..
37	Aniali	3,644	Pr.S	..	..	W,Tk	FS,KR	..
38	Vadekhan	2,094	Pr.S	..	..	W,Tk	FS,KR	..
39	Talsana	11,837	Pr.S	HC,D	..	T,W,Tk	FS,KR	PO
40	Devalia	3,453	Pr.S	FC	..	W,Tk,R	FS,KR	PO
41	Varsani	4,182	Pr.S	..	..	W	FS,KR	..
42	Tavi	5,952	Pr.S	..	..	W,Tk	FS,KR	PO
	Total	**168,854**	**Pr.S(42), Sec.S(1), Tr.S(1), OS(1)**	**M(1), HC(2), D(6), FC(5)**	**E(3), E(Ag)(3)**	**T(3), W(42), Tk(38), R(7)**	**WY(9), FS(29), PR(11), KR(35), T(5)**	**PO(24)**

Note :—

The figures in the last line indicate Taluka totals. The figures in brackets in this line under Col. 4 indicate the number of primary, secondary and other schools. The figures in brackets under Cols. 5 to 9 indicate the number of villages having those particular amenities.

The area figures in Col. 3 may not tally with the total of Cols. 11 to 15 in some cases due to rounding.

DIRECTORY

Land Use

Staple Food	Land use (i.e., area under different types of land use in acres rounded to the nearest unit)					Nearest town & distance in Kilometre	Day or Days of the market/ Hat if any, held in the village	Remarks including any place of religious, historical or archaeological interest	Location Code No.
	Forest	Irrigated	Un-irrigated	Culturable waste	Area not available for cultivation				
10	11	12	13	14	15	16	17	18	1
Bajri and Jowar	..	T(47) W(12) TW(35)	5,052	510	392	Lakhtar–10	—	—	35
Bajri and Jowar	..	..	2,061	100	166	Lakhtar–10	..	..	36
Bajri and Jowar	..	T(5) W(5)	3,158	80	400	Lakhtar–9	..	..	37
Bajri, Jowar, Wheat and Rice	..	..	1,801	98	195	Lakhtar–25	—	—	38
Bajri, Jowar, Wheat and Rice	..	..	10,224	823	790	Lakhtar–18	—	..	39
Bajri and Jowar	..	T(28) W(8) TW(20)	2,898	226	301	Lakhtar–9	..	..	40
Bajri and Jowar	—	T(2) W(2)	3,197	158	825	Lakhtar–13	—	..	41
Bajri and Jowar	..	T(6) W(6)	5,303	80	563	Lakhtar–16	..	..	42
	29	971	141,273	9,995	16,580				

ABSTRACT OF AMENITIES

Nature of

Sl. No.	Name of Taluka/Mahal	Educational										Medical									
		Primary School		Middle School		Higher Secondary School		College		Others		Dispensary		Hospital		Maternity Home		Child Welfare Cetre		Healtht Cenre	
		No. of Villages having Primary Schools	*No. of Primary Schools	No. of Villages having Middle Schools	No. of Middle Schools	No. of Villages having Higher Secondary Schools	†No. of Higher Secondary Schools	No. of Villages having Colleges	No. of Colleges	No. of Villages having Other Educational Institutions	No. of Institutions	No. of Village having Disdenarises	No. of Dispensaries	No. of Villages having Hospitals	No. of Hospitals	No. of Villages having Maternity Homes	No. of Maternity Homes	No. of Villages having Child Welfare Centres	No. of Child Welfare Centres	No. of Villages having Health Centres	No. of Health Centres
1	2	3	4	5	6	7	8	9	10	11	12	13	14	15	16	17	18	19	20	21	22
1	Wadhwan	46	46	..	..	1	1	..	..	3	3	7	7	..	..	1	1	3	3	4	4
2	Limbdi	97	101	..	..	8	8	..	..	3	3	13	13	1	1	2	2	1	1	3	3
3	Sayla	55	57	..	..	2	2	..	..	3	3	7	7	1	1	2	2	1	1	3	3
4	Chotila	68	68	..	..	..	—	..	..	..	..	4	4	..	..	4	4	3	3	3	3
5	Muli	56	56	..	..	1	1	..	..	..	..	6	6	..	—	1	1	3	3	2	2
6	Halvad	57	57	..	...	2	2	..	..	..	..	7	7	..	..	..	...	7	7	1	1
7	Dhrangadhra	63	64	..	..	4	4	..	..	2	2	15	15	1	1	..	...	...	..	3	3
8	Dasada	83	87	...	..	7	7	..	..	1	1	11	11	..	—	..	..	2	2	2	2
9	Lakhtar	42	42	...	...	1	1	...	..	2	2	6	6	..	..	1	1	—	...	2	2
	Total	**567**	**578**	...	...	**26**	**26**	...	..	**14**	**14**	**76**	**76**	**3**	**3**	**11**	**11**	**20**	**20**	**23**	**23**

* 1 to 7 Standards

† 8 to 11 Standards

AT EACH TALUKA/MAHAL

Amenity

Medical *Contd.*		Power Supply		Drinking Water									Communi-cations		Postal and Telegraph						
Family Planning Centre		No. of Villages where power supply is		No. of Villages having									No. of Villages having		Post Office		Telegraph Office		Post and Telegraph Office		Telephone
No. of Family Planning Centres	No. of Villages having Family Planning Centres	Available	Not Available	Tap	Well	Tank	Tube Well	River	Fountain	Canal	Others	Not Available	Pucca Road	Kutcha Road	No. of Villages having Post Offices	No. of Post Offices	No. of Villages having Telegraph Offices	No. of Telegraph Offices	No. of Villages having Post and Telegraph Offices	No. of Post and Telegraph Offices	No. of Villages having Telephones
23	24	25	26	27	28	29	30	31	32	33	34	35	36	37	38	39	40	41	42	43	44
2	2	18	28	1	45	40	..	8	..	1	..	..	15	40	28	28	..	..	..	..	...
5	5	25	73	5	98	83	..	24	..	..	1	..	21	84	52	52	..	..	1	1	3
5	5	7	68	2	66	37	..	35	..	..	4	..	15	63	10	10	..	..	1	1	..
1	1	5	106	..	102	33	..	40	..	..	2	..	12	102	9	9	..	..	..	..	1
5	5	16	42	2	56	38	..	13	..	1	1	..	5	54	22	22	1	1	1	1	1
9	9	7	58	..	59	48	..	21	..	2	3	..	6	60	22	22	..	..	..	..	1
2	2	9	54	2	62	49	..	23	..	..	9	..	6	56	29	29	..	..	1	1	1
2	2	9	81	5	83	87	8	3	..	..	1	..	13	86	33	33	..	..	1	1	1
5	5	6	36	3	42	38	..	7	..	...	..	..	11	35	24	24	..	..	..	..	..
36	**36**	**102**	**546**	**20**	**613**	**453**	**8**	**174**	..	**4**	**21**	..	**104**	**580**	**229**	**229**	**1**	**1**	**5**	**5**	**8**

PART X-B

VILLAGE AND TOWNWISE PRIMARY CENSUS ABSTRACT

PRIMARY CENSUS ABSTRACT

Primary Census Abstract of 1971 Census provides information in respect of each village in rural area and town/ward/enumerator's block in urban area. It gives information about the area of the village in acres and towns in square kilometres, number of occupied residential houses and households, total population with sex break-up (including Houseless and Institutional Population) and population of Scheduled Castes and Scheduled Tribes, literate and educated persons. The entire population of each village/urban enumerator's block is divided into nine industrial categories of workers and non-workers as under :—

I Cultivators

II Agricultural Labourers

III Livestock, Forestry, Fishing, Hunting & Plantations, Orchards & Allied Activities

IV Mining and Quarrying

V Manufacturing, Processing, Servicing and Repairs
(a) Household Industry
(b) Other than Household Industry

VI Construction

VII Trade and Commerce

VIII Transport, Storage and Communications

IX Other Services

X Non-workers

The sexwise break-up of total workers (industrial category I to IX) have been presented, in addition to similar break-up for each industrial category of Worker and Non-worker.

The following abbreviations have been used in the Primary Census Abstract for facility of presentation :-

1	Municipal Corporation	MC
2	Municipality	M
3	Non-Municipal Area	NM
4	Nagar Panchayat	NP
5	Village Panchayat	VP
6	Cantonment	Cantt.
7	Not Available	N A

The following conversion factor has been used for converting acres into Km.^{2}

Acres x 0.004047 = Km.^{2}

TALUKA WADHWAN

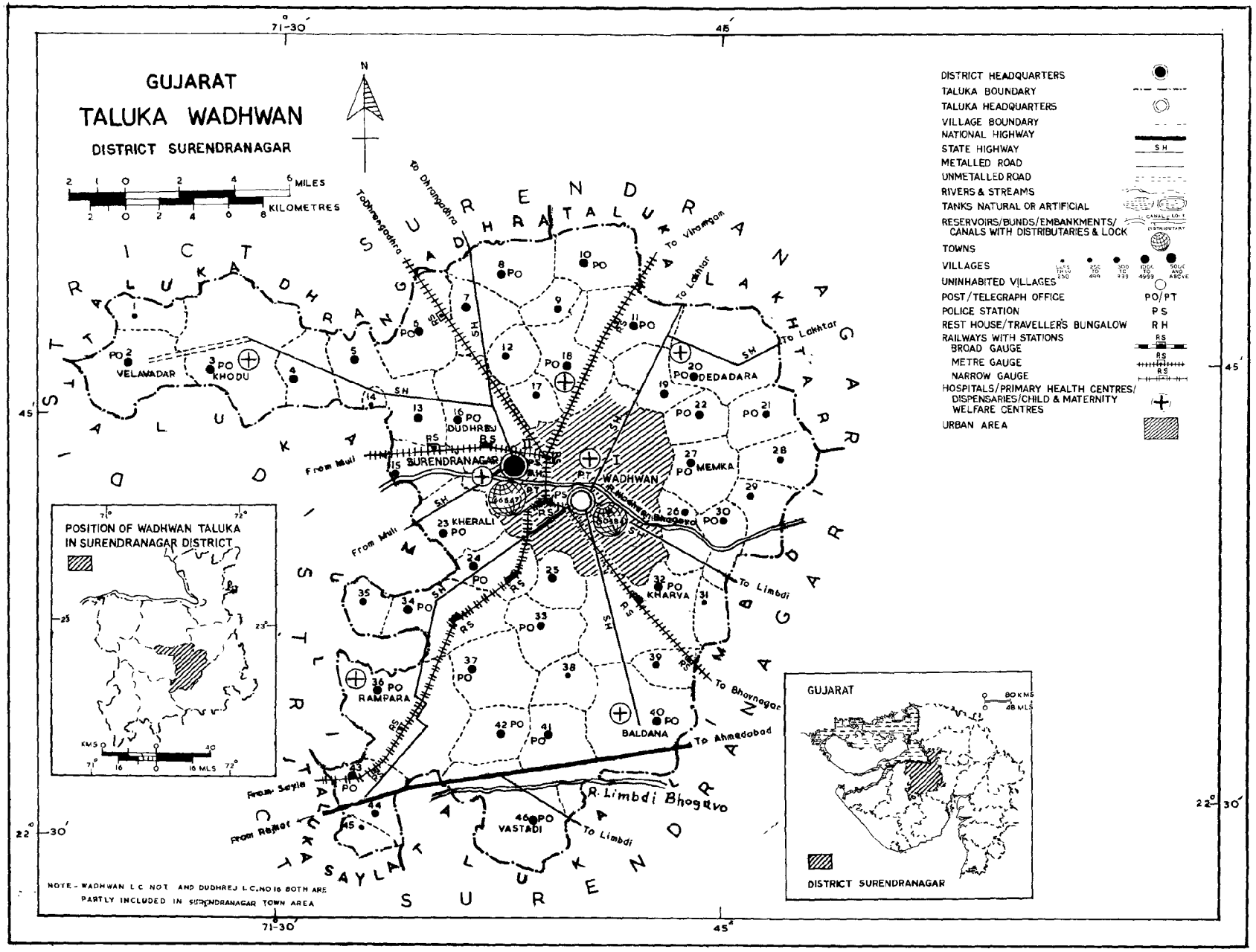
GUJARAT
TALUKA WADHWAN
DISTRICT SURENDRANAGAR
MILES
KILOMETRES
N
DISTRICT HEADQUARTERS
TALUKA BOUNDARY
TALUKA HEADQUARTERS
VILLAGE BOUNDARY
NATIONAL HIGHWAY
STATE HIGHWAY
METALLED ROAD
UNMETALLED ROAD
RIVERS & STREAMS
TANKS NATURAL OR ARTIFICIAL
RESERVOIRS/BUNDS/EMBANKMENTS/ CANALS WITH DISTRIBUTARIES & LOCK
TOWNS
VILLAGES
UNINHABITED VILLAGES
POST/TELEGRAPH OFFICE PO/PT
POLICE STATION PS
REST HOUSE/TRAVELLER'S BUNGALOW R H
RAILWAYS WITH STATIONS
BROAD GAUGE
METRE GAUGE
NARROW GAUGE
HOSPITALS/PRIMARY HEALTH CENTRES/ DISPENSARIES/CHILD & MATERNITY WELFARE CENTRES
URBAN AREA
POSITION OF WADHWAN TALUKA IN SURENDRANAGAR DISTRICT
GUJARAT
DISTRICT SURENDRANAGAR
VELAVADAR
KHODU
DEDADARA
DUDHREJ
SURENDRANAGAR
WADHWAN
MEMKA
KHERALI
KHARVA
RAMPARA
BALDANA
VASTADI
To Dhrangadhra
To Viramgam
To Lakhtar
From Muli
To Limbdi
To Bhavnagar
To Ahmedabad
From Sayla
From Rajkot
R. Limbdi Bhogavo
NOTE - WADHWAN L C NO1 AND DUDHREJ L C NO 16 BOTH ARE PARTLY INCLUDED IN SURENDRANAGAR TOWN AREA
71°-30'
45'
22°-30'

DISTRICT SURENDRANAGAR

TALUKA
WADHWAN

Location Code No.	Name of village/town agglomeration/town/ward/urban enumerator's block	Area of village in acres & of town/ward in Km.²	Occupied Residential Houses	No. of Households	Total Population (including Institutional and Houseless Population) P	M	F	Scheduled Castes M	F	Scheduled Tribes M	F	Literate and Educated Persons M	F	Total workers (I-IX) M	F
1	2	3	4	5	6	7	8	9	10	11	12	13	14	15	16
3	**SURENDRANAGAR DISTRICT**														
	Total	**Km.² 140,787** *10,488·00		143,754	845,454	435,503	409,951	44,760	43,099	2,441	2,371	174,274	78,144	220,302	39,454
	Rural	*Km.² 99,644* *10,126·88*		*101,910*	*617,135*	*317,501*	*299,634*	*35,428*	*34,425*	*2,434*	*2,334*	*102,504*	*33,739*	*167,291*	*33,489*
	Urban	*Km.² 41,143* *361·12*		*41,844*	*228,319*	*118,002*	*110,317*	*9,332*	*8,674*	*7*	*37*	*71,770*	*44,405*	*53,011*	*5,965*
1	**WADHWAN TALUKA**														
	Total	**Km.² 28,135** **794·02 Acres (196,199-06)**		**28,423**	**160,758**	**82,551**	**78,207**	**7,868**	**7,480**	..	**24**	**44,297**	**25,186**	**38,986**	**5,333**
	Rural	*Km.² 10,349* *761·42 Acres (188,142-34)*		*10,403*	*63,507*	*32,629*	*30,878*	*4,854*	*4,711*	..	..	*12,418*	*3,517*	*16,689*	*3,288*
	Urban	*Km.² 17,786* *32.60*		*18,020*	*97,251*	*49,922*	*47,329*	*3,014*	*2,769*	..	*24*	*31,879*	*21,669*	*22,297*	*2,045*
	RURAL AREAS														
1	Rupavati	1,351-21	66	66	440	227	213	44	38	..	..	38	9	126	1
2	Velavadar	5,023-15	329	333	2,181	1,104	1,077	124	147	..	..	251	44	606	4
3	Khodu	10,023-14	479	485	2,972	1,511	1,461	225	215	..	..	567	162	807	41
4	Nagara	3,951-32	188	188	1,195	625	570	56	46	..	..	175	32	334	14
5	Prangadh	2,747-01	162	162	1,040	541	499	..	..	..	..	96	14	238	3
6	Katuda	4,751-04	285	287	1,756	890	866	181	190	..	..	432	174	466	30
7	Latuda	3,068-17	176	187	1,120	583	537	195	180	..	..	302	93	288	81
8	Bhadreshi	4,217-18	200	200	1,448	718	730	136	137	..	..	287	69	378	3
9	Karangadh	1,709-23	86	86	645	347	298	36	24	..	..	36	1	178	..
10	Anindra	4,168-04	212	212	1,294	642	652	77	67	..	..	320	162	368	27
11	Bala	4,605-39	269	269	1,736	886	850	45	50	..	..	334	73	426	16
12	Bakarthali	1,886-33	110	110	675	345	330	37	35	..	..	139	58	186	1
13	Chamaraj	3,214-34	164	164	1,083	540	543	21	31	..	..	260	56	254	11
14	Adheli	904-22	27	27	139	79	60	..	..	..	..	38	12	36	2
15	Khamisana	2,623-39	126	137	864	426	438	..	..	..	..	32	4	223	29
16	Dudhrej	†5,688-07	694	696	4,004	2,151	1,853	435	398	..	..	1,148	406	889	142
17	Mulchand	1,703-33	119	120	728	356	372	21	10	..	..	141	25	175	85
18	Rajpar	3,623-13	283	283	1,765	921	844	134	114	..	..	239	74	456	143
19	Kothariya	2,862-30	227	227	1,302	663	639	84	70	..	..	276	52	344	138
20	Dedadara	7,443-11	419	419	2,494	1,279	1,215	256	257	..	..	570	207	654	225
21	Zampodad	3,074-00	102	102	703	378	325	62	56	..	..	135	30	192	44
22	Vadala	2,352-32	206	207	1,253	639	614	123	154	..	..	174	52	343	100
23	Kherali	4,154-15	428	429	2,679	1,401	1,278	317	316	..	..	617	145	702	152
24	Malod	3,646-08	236	237	1,352	705	647	113	118	..	..	331	91	372	127

* These represent provisional 'geographical area' figures supplied by the Surveyor General. Figures for urban area are those supplied by the local bodies. Area figures for rural area are derived by substracting the urban area from the total area of the District. The total of the area figures of the Talukas/Mahals will not tally with the district figures because the former represent 'land use' area and are derived from the figures supplied by the Director of Land Records.

† 341-06 Acres have been included in Surendranagar Town.

PRIMARY CENSUS ABSTRACT

WORKERS

I		II		III		IV		V				VI		VII		VIII		IX		X		Location Code No.
								(a)		(b)										Non-workers		
M	F	M	F	M	F	M	F	M	F	M	F	M	F	M	F	M	F	M	F	M	F	
17	18	19	20	21	22	23	24	25	26	27	28	29	30	31	32	33	34	35	36	37	38	1
96,041	**7,498**	**45,819**	**24,204**	**8,372**	**301**	**771**	**254**	**8,705**	**1,328**	**18,141**	**1,747**	**2,550**	**278**	**15,599**	**473**	**6,256**	**157**	**18,048**	**3,214**	**215,201**	**370,497**	
91,343	*7,178*	*43,441*	*23,224*	*6,781*	*231*	*689*	*229*	*7,353*	*1,099*	*4,423*	*365*	*790*	*121*	*4,909*	*232*	*1,441*	*25*	*6,120*	*785*	*150,210*	*266,145*	
4,698	*320*	*2,378*	*980*	*1,591*	*70*	*82*	*25*	*1,352*	*229*	*13,718*	*1,382*	*1,760*	*157*	*10,690*	*241*	*4,814*	*132*	*11,928*	*2,429*	*64,991*	*104,352*	
9,896	**686**	**4,329**	**2,303**	**1,117**	**56**	**301**	**136**	**1,550**	**389**	**6,898**	**305**	**891**	**56**	**5,460**	**179**	**3,031**	**51**	**5,513**	**1,172**	**43,565**	**72,874**	
8,837	*667*	*3,732*	*2,074*	*596*	*12*	*291*	*132*	*1,179*	*277*	*661*	*7*	*111*	*3*	*410*	*15*	*324*	*2*	*548*	*99*	*15,940*	*27,590*	
1,059	*19*	*597*	*229*	*521*	*44*	*10*	*4*	*371*	*112*	*6,237*	*298*	*780*	*53*	*5,050*	*164*	*2,707*	*49*	*4,965*	*1,073*	*27,625*	*45,284*	
117	..	2	..	5	..	..	..	1	..	..	..	..	..	1	1	..	..	..	..	101	212	1
482	..	45	1	12	..	..	..	27	..	2	..	..	..	17	..	6	..	15	3	498	1,073	2
580	3	112	33	10	..	10	..	28	..	10	..	6	..	24	..	5	..	22	5	704	1,420	3
269	3	29	10	7	..	..	..	6	..	2	..	4	..	9	..	2	..	6	1	291	556	4
208	2	18	..	1	..	..	..	5	..	..	..	..	..	1	..	..	..	5	1	303	496	5
227	2	97	24	10	..	..	..	80	1	6	..	..	..	14	..	22	1	10	2	424	836	6
120	2	99	75	22	..	..	..	10	3	17	..	2	..	4	..	4	..	10	1	295	456	7
244	..	97	--	..	..	..	..	10	2	10	..	..	..	3	..	..	..	14	1	340	727	8
123	..	51	--	..	..	..	..	2	..	..	..	..	..	..	..	..	..	2	..	169	298	9
169	..	171	24	5	..	..	..	11	1	1	..	1	..	3	..	1	..	6	2	274	625	10
233	1	106	12	10	..	..	..	19	1	..	..	1	..	8	..	35	..	14	2	460	834	11
89	..	37	1	4	..	..	..	3	..	22	..	3	..	16	..	1	..	11	..	159	329	12
176	..	38	10	6	..	..	..	8	..	12	..	5	..	2	1	..	..	7	..	286	532	13
32	1	2	1	..	..	..	..	..	..	..	..	..	..	..	..	..	..	2	..	43	58	14
79	..	1	..	4	..	119	29	..	..	5	..	..	..	2	..	11	..	2	..	203	409	15
136	2	179	119	18	3	2	..	23	6	293	..	36	..	42	3	102	..	58	9	1,262	1,711	16
71	47	35	36	5	..	..	..	1	2	25	..	3	..	6	..	24	..	5	..	181	287	17
201	47	118	80	9	..	..	..	24	14	57	..	2	..	12	..	11	..	22	2	465	701	18
160	2	92	110	14	..	..	..	37	20	11	3	11	1	5	1	3	..	11	1	319	501	19
315	35	201	145	16	..	..	..	70	40	8	..	2	..	21	..	1	..	20	5	625	990	20
94	1	72	35	10	..	..	..	4	1	..	..	..	..	3	..	1	..	8	7	186	281	21
175	..	88	74	37	..	..	..	27	25	2	..	..	..	5	..	..	..	9	1	296	514	22
249	7	206	133	34	2	9	..	21	5	105	..	3	..	28	1	19	..	28	4	699	1,126	23
180	10	112	90	8	..	18	12	19	12	13	1	3	..	3	..	10	..	6	2	333	520	24

Location Code No.	Name of village/town agglomeration/town/ward/urban enumerator's block	Area of village in acres & of town/ward in Km.²	Occupied Residential Houses	No.of Households	Total Population (including Institutional and Houseless Population)			Scheduled Castes		Scheduled Tribes		Literate and Educated Persons		Total workers (I-IX)	
					P	M	F	M	F	M	F	M	F	M	F
1	2	3	4	5	6	7	8	9	10	11	12	13	14	15	16
25	Vaghela	2,400-35	170	170	1,090	542	548	271	267	..	..	273	56	247	120
26	Nana Kerala	2,619-14	101	101	615	329	286	10	10	..	..	156	21	175	27
27	Memka	3,820-00	339	339	2,019	1,035	984	183	170	..	..	427	129	562	10
28	Khajeli	2,976-20	88	88	546	272	274	27	31	..	..	114	33	136	5
29	Bhadiyad	2,315-03	107	107	593	292	301	46	52	..	..	84	12	152	10
30	Sankali	2,468-19	118	118	675	373	302	70	59	..	..	85	4	197	88
31	Rai	1,361-22	46	46	260	127	133	..	..	..	..	40	12	77	43
32	Kharva	8,534-23	404	404	2,299	1,127	1,172	124	121	..	..	537	221	576	262
33	Timba	3,422-36	160	160	889	472	417	52	60	..	..	272	74	220	5
34	Kholadiad	5,012-18	242	242	1,452	749	703	83	74	..	..	303	83	391	11
35	Munjpur	1,649-03	123	124	800	400	400	107	94	..	..	154	58	224	61
36	Rampara	9,678-14	700	700	3,794	1,900	1,894	220	209	..	..	759	234	1,019	230
37	Gundiyala	4,365-11	260	260	1,588	845	743	139	116	..	..	267	76	418	67
38	Kariyani	2,420-01	82	82	493	250	243	37	44	..	..	41	29	152	20
39	Gomta	2,205-19	123	125	799	411	388	41	47	..	..	173	13	217	20
40	Baldana	7,465-25	357	358	2,147	1,125	1,022	139	121	..	..	540	132	605	203
41	Vadod	4,952-25	254	254	1,588	789	799	150	157	..	..	272	99	448	216
42	Tuva	3,171-00	208	208	1,308	658	650	161	166	..	..	155	44	341	11
43	Fulgram	2,200-32	183	183	1,240	636	604	30	24	..	..	167	35	293	167
44	Madhad(Muli)	1,496-39	74	74	507	281	226	19	14	..	..	64	16	167	68
45	Madhad (Wadhwan)	1,591-14	65	65	418	222	196	7	15	..	..	78	14	117	19
46	Vastadi	7,183-25	552	562	3,519	1,837	1,682	216	207	..	..	519	77	914	206
	URBAN AREAS														
3/I	**Wadhwan Town Agglomeration**	**Km.² 32.60**	**17,786**	**18,020**	**97,251**	**49,922**	**47,329**	**3,014**	**2,769**	..	**24**	**31,879**	**21,669**	**22,297**	**2,045**
	(i) Wadhwan M	**Km.² 18.41**	**5,558**	**5,620**	**30,584**	**15,352**	**15,232**	**1,192**	**1,188**	..	..	**9,525**	**6,327**	**6,794**	**742**
	Total of Ward No. I	*N. A.*	*483*	*483*	*2,538*	*1,270*	*1,268*	..	..	..	..	*930*	*691*	*592*	*53*
	Block No. 1		109	109	627	311	316	..	..	..	..	250	210	136	15
	Block No. 2		121	121	720	369	351	..	..	..	..	272	171	186	18
	Block No. 3		137	137	690	341	349	..	..	..	..	208	139	158	10
	Block No. 4		116	116	501	249	252	..	..	..	..	200	171	112	10
	Total of Ward No. II	*N. A.*	*647*	*651*	*3,307*	*1,631*	*1,676*	..	..	..	..	*1,320*	*1,110*	*735*	*35*
	Block No. 5		137	137	683	339	344	..	..	..	..	267	230	159	8
	Block No. 6		134	134	728	373	355	..	..	..	..	307	265	165	3
	Block No. 7		89	89	425	211	214	..	..	..	..	181	150	75	10
	Block No. 8		72	76	369	180	189	..	..	..	..	143	112	85	3
	Block No. 9		143	143	774	369	405	..	..	..	..	296	258	186	4
	Block No. 10		72	72	328	159	169	..	..	..	..	126	95	65	7
	Total of Ward No. III	*N. A.*	*577*	*586*	*2,704*	*1,330*	*1,374*	..	..	..	..	*1,080*	*962*	*564*	*45*
	Block No. 11		144	144	603	293	310	..	..	..	..	253	200	119	17
	Block No. 12		158	158	649	328	321	..	..	..	..	261	181	141	14
	Block No. 13		149	150	763	352	411	..	..	..	..	299	316	137	7
	Block No. 14		126	134	689	357	332	..	..	..	..	267	265	167	7

PRIMARY CENSUS ABSTRACT

WORKERS																					
I		II		III		IV		V				VI		VII		VIII		IX		X		
								(a)		(b)										Non-workers		Location Code No.
M	F	M	F	M	F	M	F	M	F	M	F	M	F	M	F	M	F	M	F	M	F	
17	18	19	20	21	22	23	24	25	26	27	28	29	30	31	32	33	34	35	36	37	38	1
96	49	5	..	10	1	94	66	6	..	2	..	9	2	3	—	12	1	10	1	295	428	25
93	..	33	27	29	..	9	..	1	..	..	..	..	..	1	—	..	..	9	..	154	259	26
299	1	102	4	26	..	..	..	103	2	3	..	6	..	6	..	..	..	17	3	473	974	27
93	..	31	3	4	..	..	..	1	1	..	..	..	..	1	..	..	..	6	1	136	269	28
83	1	24	8	15	..	..	..	20	1	..	..	2	..	2	..	..	..	6	..	140	291	29
116	2	56	86	13	..	..	..	3	..	..	..	..	..	2	..	1	..	6	..	176	214	30
44	1	30	42	..	..	..	..	..	..	..	..	..	..	1	..	..	..	2	..	50	90	31
350	141	81	81	23	..	27	25	37	6	2	..	5	..	10	..	22	..	19	9	551	910	32
148	1	37	1	19	1	..	..	5	1	..	..	..	..	2	..	..	..	9	1	252	412	33
259	1	66	8	4	..	..	..	7	..	20	..	1	..	10	..	4	..	20	2	358	692	34
108	4	37	2	5	..	..	..	55	54	1	..	..	..	8	1	2	..	8	..	176	339	35
549	42	204	147	41	1	..	..	139	22	6	2	2	..	37	4	9	..	32	12	881	1,664	36
213	19	109	44	21	..	..	..	43	1	8	..	..	..	16	—	1	..	7	3	427	676	37
94	4	40	15	9	..	..	..	..	..	4	..	..	..	..	..	..	..	5	1	98	223	38
135	..	46	13	17	2	..	..	11	4	..	..	1	..	..	..	..	..	7	1	194	368	39
340	63	102	121	26	..	..	..	84	10	..	1	..	..	21	..	1	..	31	8	520	819	40
187	62	125	111	28	2	..	..	58	39	10	..	3	..	23	1	1	..	13	1	341	583	41
164	..	106	10	6	..	..	..	57	..	..	..	..	..	4	..	..	..	4	1	317	639	42
195	106	67	57	8	..	..	..	2	..	1	..	..	..	4	2	4	..	12	2	343	437	43
59	2	90	66	8	..	..	..	7	..	..	..	..	..	1	..	..	..	2	..	114	158	44
56	1	54	18	5	..	..	..	..	..	..	..	..	..	2	..	..	..	..	..	105	177	45
427	2	279	197	32	..	3	..	104	3	3	..	..	..	27	..	9	..	30	4	923	1,476	46
1,059	19	597	229	521	44	10	4	371	112	6,237	298	780	53	5,050	164	2,707	49	4,965	1,073	27,625	45,284	3/I
921	16	408	188	208	1	3	1	173	45	1,866	75	237	4	1,109	29	379	8	1,490	375	8,558	14,490	
81	*6*	*11*	*5*	*4*	..	*1*	*1*	*4*	*5*	*227*	*7*	*20*	*1*	*106*	*1*	*18*	..	*120*	*27*	*678*	*1,215*	
14	1	..	..	..	..	..	..	..	2	65	4	..	..	26	1	5	..	26	7	175	301	1
20	5	9	5	1	..	..	..	..	2	78	2	10	1	32	..	2	..	34	3	183	333	2
47	..	..	..	3	..	..	..	1	1	40	1	9	..	17	..	5	..	36	8	183	339	3
..	..	2	..	..	—	1	1	3	..	44	..	1	..	31	..	6	..	24	9	137	242	4
10	..	*6*	..	..	..	..	..	*42*	*1*	*304*	*6*	*18*	..	*227*	*1*	*26*	..	*102*	*27*	*896*	*1,641*	
..	..	..	..	..	..	..	..	16	..	37	1	7	..	78	..	3	..	18	7	180	336	5
..	..	..	..	..	..	..	..	3	..	72	2	2	..	68	..	4	..	16	1	208	352	6
2	..	..	..	..	..	..	..	..	1	37	..	1	..	10	..	5	..	20	9	136	204	7
..	..	..	..	..	..	..	..	9	..	39	1	2	..	18	..	3	..	14	2	95	186	8
8	..	2	..	..	..	..	..	..	..	107	2	2	..	43	1	4	..	20	1	183	401	9
..	..	4	..	..	..	..	..	14	..	12	..	4	..	10	..	7	..	14	7	94	162	10
29	..	*6*	*1*	*1*	..	..	..	*6*	..	*165*	*5*	*26*	..	*133*	*1*	*40*	..	*158*	*38*	*766*	*1,329*	
6	..	1	..	1	..	..	..	6	..	23	2	1	..	18	..	15	..	48	15	174	293	11
4	..	..	..	..	..	..	..	..	..	52	1	8	..	25	..	10	..	42	13	187	307	12
7	..	..	..	..	..	..	..	..	..	39	1	1	..	37	..	8	..	45	6	215	404	13
12	—	5	1	..	..	..	..	..	..	51	1	16	..	53	1	7	..	23	4	190	325	14

TALUKA : WADHWAN **URBAN BLOCK/VILLAGEWISE**

Location Code No.	Name of village/town agglomeration/town/ward/urban enumerator's block	Area of village in acres & of town/ward in Km.2	Occupied Residential Houses	No. of Households	Total Population (including Institutional and Houseless Population)			Scheduled Castes		Scheduled Tribes		Literate and Educated Persons		Total workers (I-IX)	
					P	M	F	M	F	M	F	M	F	M	F
1	2	3	4	5	6	7	8	9	10	11	12	13	14	15	16
Total of Ward No. IV		*N. A.*	*653*	*655*	*3,434*	*1,685*	*1,749*	*21*	*15*	..	..	*1,170*	*798*	*766*	*78*
	Block No. 15		60	61	294	152	142	21	15	..	..	94	44	74	13
	Block No. 16		105	105	582	287	295	..	..	..	..	170	90	139	10
	Block No. 17		115	115	620	320	300	..	..	..	..	217	137	134	8
	Block No. 18		83	83	388	187	201	..	..	..	..	150	109	89	15
	Block No. 19		90	90	467	233	234	..	..	..	..	147	89	102	7
	Block No. 20		65	66	375	179	196	..	..	..	..	141	128	77	6
	Block No. 21		135	135	708	327	381	—	..	..	..	251	201	151	19
Total of Ward No. V		*N. A.*	*351*	*351*	*1,707*	*847*	*860*	..	..	..	..	*657*	*504*	*400*	*21*
	Block No. 22		141	141	658	340	318	..	..	..	..	250	179	170	8
	Block No. 23		81	81	421	205	216	..	..	..	..	164	117	86	8
	Block No. 24		129	129	628	302	326	..	..	..	..	243	208	144	5
Total of Ward No. VI		*N. A.*	*443*	*443*	*2,570*	*1,316*	*1,254*	...	..	..	—	*864*	*517*	*596*	*34*
	Block No. 25		79	79	492	259	233	..	..	..	..	178	68	121	4
	Block No. 26		141	141	706	349	357	..	..	..	..	189	90	179	15
	Block No. 27		115	115	689	368	321	..	..	..	..	235	134	141	7
	Block No. 28		108	108	683	340	343	..	..	..	..	262	225	155	8
Total of Ward No. VII		*N. A.*	*1,186*	*1,187*	*6,959*	*3,530*	*3,429*	*1,049*	*1,013*	..	..	*1,284*	*247*	*1,668*	*335*
	Block No. 29		107	108	601	309	292	..	..	..	..	168	69	161	9
	Block No. 30		83	83	505	249	256	249	256	..	..	121	16	105	58
	Block No. 31		66	66	363	193	170	156	152	..	..	93	20	92	..
	Block No. 32		84	84	547	288	259	274	250	..	..	174	33	126	28
	Block No. 33		84	84	476	245	231	236	223	..	..	133	27	104	39
	Block No. 34		139	139	732	357	375	..	..	—	..	67	6	171	30
	Block No. 35		94	94	589	303	286	..	..	..	..	60	3	141	24
	Block No. 36		88	88	548	281	267	..	..	—	..	66	2	164	9
	Block No. 37		114	114	735	372	363	..	..	..	..	109	7	175	75
	Block No. 38		134	134	770	400	370	134	132	..	..	175	50	171	46
	Block No. 39		111	111	607	300	307	..	..	..	..	66	10	157	9
	Block No. 40		82	82	486	233	253	..	..	..	..	52	4	101	8
Total of Ward No. VIII		*N. A.*	*467*	*467*	*2,606*	*1,328*	*1,278*	..	..	..	..	*531*	*160*	*591*	*14*
	Block No. 41		90	90	531	290	241	..	..	..	..	37	5	119	..
	Block No. 42		85	85	449	234	215	..	..	..	..	78	9	105	4
	Block No. 43		98	98	489	239	250	..	..	..	..	153	51	106	6
	Block No. 44		93	93	539	262	277	..	..	..	..	125	52	135	3
	Block No. 45		101	101	598	303	295	..	..	..	..	138	43	126	1
Total of Ward No. IX		*N. A.*	*271*	*285*	*1,970*	*845*	*1,125*	*15*	*57*	..	..	*578*	*703*	*323*	*47*
	Block No. 46		116	116	732	391	341	..	..	—	..	275	160	137	7
	Block No. 47		107	121	582	291	291	..	..	..	..	189	129	140	21
	Block No. 48		48	48	656	163	493	15	57	..	..	114	414	46	19

PRIMARY CENSUS ABSTRACT

WORKERS

I		II		III		IV		V				VI		VII		VIII		IX		X		
								(a)		(b)										Non-workers		Location Code No.
M	F	M	F	M	F	M	F	M	F	M	F	M	F	M	F	M	F	M	F	M	F	
17	18	19	20	21	22	23	24	25	26	27	28	29	30	31	32	33	34	35	36	37	38	1
101	*1*	*16*	*7*	*2*	*1*	..	..	*9*	*12*	*190*	*25*	*27*	*3*	*212*	*1*	*61*	*1*	*148*	*27*	*919*	*1,671*	
22	..	7	1	..	..	..	..	9	7	15	..	6	..	9	1	1	..	5	4	78	129	15
46	1	4	3	..	..	..	..	..	..	41	..	1	..	15	..	7	..	25	6	148	285	16
21	..	4	3	1	..	..	..	..	..	29	2	3	..	36	..	10	1	30	2	186	292	17
..	..	1	..	..	..	..	..	..	4	23	7	9	3	27	..	16	..	13	1	98	186	18
12	..	..	..	..	..	..	..	..	..	38	4	3	..	24	..	9	..	16	3	131	227	19
..	..	..	..	..	..	..	..	..	1	13	1	..	..	46	..	5	..	13	4	102	190	20
..	..	..	..	1	1	..	..	..	..	31	11	5	..	55	..	13	..	46	7	176	362	21
7	..	..	..	*7*	..	..	..	*2*	*1*	*133*	*7*	*6*	..	*113*	..	*21*	*1*	*111*	*12*	*447*	*839*	
1	..	..	..	2	..	..	..	..	..	65	3	5	..	35	..	9	..	53	5	170	310	22
..	..	..	..	5	..	..	..	..	..	19	1	..	..	33	..	2	..	27	7	119	208	23
6	..	..	..	..	..	..	..	2	1	49	3	1	..	45	..	10	1	31	..	158	321	24
98	*1*	*38*	*5*	..	..	*2*	..	*19*	*1*	*258*	*3*	*28*	..	*72*	*7*	*6*	..	*75*	*17*	*720*	*1,220*	
42	1	1	..	..	..	..	..	1	..	44	..	1	..	7	..	..	..	25	3	138	229	25
36	..	29	4	..	..	..	..	5	..	54	..	19	..	14	7	4	..	18	4	170	342	26
20	..	4	1	..	..	2	..	..	..	75	2	5	..	12	..	1	..	22	4	227	314	27
..	..	4	..	..	..	..	..	13	1	85	1	3	..	39	..	1	..	10	6	185	335	28
433	*8*	*244*	*159*	*67*	..	..	..	*50*	*16*	*196*	*8*	*90*	..	*88*	*10*	*67*	*1*	*433*	*133*	*1,862*	*3,094*	
10	..	..	..	6	..	..	..	19	..	46	..	11	..	24	4	13	..	32	5	148	283	29
..	..	3	12	..	..	..	..	1	2	44	7	5	..	2	2	5	..	45	35	144	198	30
..	..	..	..	..	..	..	..	14	..	13	..	2	..	2	..	3	..	58	..	101	170	31
2	..	..	..	..	..	..	..	..	..	2	..	4	..	8	..	16	..	94	28	162	231	32
..	..	..	..	..	..	..	..	1	8	7	1	14	..	3	..	10	..	69	30	141	192	33
33	3	106	27	..	..	..	..	7	..	8	..	..	..	..	..	1	..	16	..	186	345	34
54	..	64	22	..	..	..	..	..	..	5	..	7	..	8	..	..	..	3	2	162	262	35
129	..	28	9	..	..	..	..	..	..	2	..	3	..	2	..	..	..	..	..	117	258	36
120	2	15	73	..	..	..	..	..	..	11	..	16	..	8	..	3	..	2	..	197	288	37
49	3	8	8	..	..	..	..	..	..	26	..	23	..	4	1	10	1	51	33	229	324	38
36	..	11	7	37	..	..	..	1	..	9	..	4	..	20	2	2	..	37	..	143	298	39
..	..	9	1	24	..	..	..	7	6	23	..	1	..	7	1	4	..	26	..	132	245	40
117	..	*28*	*3*	*127*	..	..	..	*24*	..	*116*	..	*6*	..	*25*	..	*54*	*5*	*94*	*6*	*737*	*1,264*	
7	..	5	..	30	..	..	..	13	..	27	..	1	..	8	..	10	..	18	..	171	241	41
3	..	1	..	20	..	..	..	11	..	41	..	4	..	5	..	6	..	14	4	129	211	42
18	..	..	..	..	..	..	..	..	..	13	..	1	..	7	..	25	5	42	1	133	244	43
46	..	5	2	50	..	..	..	..	..	20	..	..	..	1	..	8	..	5	1	127	274	44
43	..	17	1	27	..	..	..	..	..	15	..	..	..	4	..	5	..	15	..	177	294	45
2	..	*49*	*6*	..	..	..	..	..	*3*	*115*	*7*	*3*	..	*38*	..	*66*	..	*50*	*31*	*322*	*1,078*	
..	..	..	..	..	..	..	..	..	..	76	3	2	..	30	..	6	..	23	4	254	334	46
2	..	49	6	..	..	..	..	..	3	37	4	1	..	8	..	21	..	22	8	151	270	47
..	..	..	..	..	..	..	..	..	..	2	..	..	..	..	..	39	..	5	19	117	474	48

Location Code No.	Name of village/town agglomeration/town/ward/urban enumerator's block	Area of village in acres & of town/ward in Km.²	Occupied Residential Houses	No. of Households	Total Population (including Institutional and Houseless Population) P	M	F	Scheduled Castes M	F	Scheduled Tribes M	F	Literate and Educated Persons M	F	Total workers (I-IX) M	F
1	2	3	4	5	6	7	8	9	10	11	12	13	14	15	16
Total of Ward No. X	*N. A.*	*480*	*512*	*2,789*	*1,570*	*1,219*	*107*	*103*	..	..	*1,111*	*635*	*559*	*80*
Block No. 49		77	77	469	265	204	..	..	..	..	198	109	78	9
Block No. 50		71	71	378	186	192	..	..	..	..	128	97	80	10
Block No. 51		87	89	436	211	225	38	34	..	..	117	127	78	25
Block No. 52		146	153	898	568	330	65	53	..	..	432	162	185	18
Block No. 53		99	122	608	340	268	4	16	..	..	236	140	138	18
Wadhwan Village	*16,034-11													
3/II (ii) Surendranagar M	**Km.² 14·19**	**12,228**	**12,400**	**66,667**	**34,570**	**32,097**	**1,822**	**1,581**	..	**24**	**22,354**	**15,342**	**15,503**	**1,303**
Total of Ward No. I	*N. A.*	*976*	*1,002*	*5,221*	*2,785*	*2,436*	*10*	*8*	..	..	*1,786*	*1,080*	*1,284*	*66*
Block No. 1		75	75	422	223	199	..	..	..	..	127	62	103	17
Block No. 2		99	99	638	328	310	..	..	..	..	96	12	156	7
Block No. 3		112	112	665	360	305	..	..	..	..	138	57	154	2
Block No. 4		66	66	369	201	168	..	..	..	..	155	100	94	3
Block No. 5		84	84	371	212	159	..	..	..	..	141	65	94	1
Block No. 6		86	86	520	268	252	9	8	..	—	204	149	127	15
Block No. 7		79	80	507	275	232	1	..	..	..	201	104	109	5
Block No. 8		140	140	746	364	382	..	..	..	..	292	297	158	11
Block No. 9		41	41	212	115	97	..	..	..	..	89	67	47	2
Block No. 10		86	86	361	198	163	..	..	..	..	156	73	101	1
Block No. 11		60	85	269	156	113	..	..	..	..	126	70	90	1
Block No. 12		48	48	141	85	56	..	..	..	..	61	24	51	1
Total of Ward No. II	*N. A.*	*696*	*699*	*4,086*	*2,079*	*2,007*	..	..	..	..	*1,180*	*794*	*945*	*77*
Block No. 13		72	72	497	257	240	..	..	..	..	48	10	114	8
Block No. 14		81	84	483	249	234	..	..	..	..	155	109	110	7
Block No. 15		73	73	394	189	205	..	..	..	..	115	89	91	2
Block No. 16		70	70	423	206	217	..	..	..	..	139	95	94	13
Block No. 17		122	122	661	365	296	..	..	..	..	177	63	176	27
Block No. 18		91	91	508	255	253	..	..	—	..	159	174	118	6
Block No. 19		107	107	653	334	319	..	..	..	—	225	133	150	4
Block No. 20		80	80	467	224	243	..	..	—	..	162	121	92	10
Total of Ward No. III	*N. A.*	*552*	*553*	*2,927*	*1,455*	*1,472*	..	*6*	—	..	*1,123*	*977*	*673*	*62*
Block No. 21		86	86	500	251	249	..	..	..	..	191	197	112	2
Block No. 22		86	86	471	238	233	..	..	..	—	174	146	101	7
Block No. 23		74	74	353	173	180	..	..	..	..	136	131	86	15
Block No. 24		130	131	696	339	357	..	6	..	..	266	237	160	23
Block No. 25		100	100	494	253	241	..	..	..	..	201	141	123	6
Block No. 26		76	76	413	201	212	..	..	..	..	155	125	91	9

* This area has been included in the rural area of the Taluka.

PRIMARY CENSUS ABSTRACT

WORKERS																							
I		II		III		IV		V				VI		VII		VIII		IX		X			
								(a)		(b)										Non-workers			Location Code No.
M	F	M	F	M	F	M	F	M	F	M	F	M	F	M	F	M	F	M	F	M	F	M	F	
17	18	19	20	21	22	23	24	25	26	27	28	29	30	31	32	33	34	35	36	37	38			1
43	..	*10*	*2*	..	..	..	..	*17*	*6*	*162*	*7*	*13*	..	*95*	*8*	*20*	..	*199*	*57*	*1,011*	*1,139*			
16	..	3	2	..	..	..	..	1	..	17	1	6	..	9	..	2	..	24	6	187	195			49
21	..	..	..	..	..	..	..	2	..	20	2	3	..	12	..	2	..	20	8	106	182			50
4	..	..	..	..	..	..	..	12	6	19	3	..	..	13	..	1	..	29	16	133	200			51
2	..	7	..	..	..	..	..	2	..	83	1	3	..	20	7	12	..	56	10	383	312			52
..	..	..	..	..	..	..	..	..	..	23	..	1	..	41	1	3	..	70	17	202	250			53
138	**3**	**189**	**41**	**313**	**43**	**7**	**3**	**198**	**67**	**4,371**	**223**	**543**	**49**	**3,941**	**135**	**2,328**	**41**	**3,475**	**698**	**19,067**	**30,794**			**3/II**
10	..	*1*	*1*	*12*	..	..	..	*1*	*1*	*173*	*6*	*72*	*5*	*184*	*6*	*103*	*1*	*728*	*46*	*1,501*	*2,370*			
..	..	..	..	1	..	..	..	..	1	23	4	5	2	37	1	23	1	14	8	120	182			1
1	..	..	..	7	..	..	..	1	..	31	..	23	2	28	2	28	..	37	3	172	303			2
..	..	..	..	..	..	..	..	..	..	8	..	2	..	11	..	21	..	112	2	206	303			3
..	..	..	..	1	..	..	..	..	..	15	..	4	..	10	..	6	..	58	3	107	165			4
..	..	..	..	..	..	..	..	..	..	7	..	..	..	4	..	2	..	81	1	118	158			5
..	..	..	..	3	..	..	..	..	..	43	2	3	1	15	1	17	..	46	11	141	237			6
..	..	..	..	..	..	..	..	..	..	7	..	7	..	2	1	2	..	91	4	166	227			7
7	..	1	1	..	..	..	..	..	..	20	..	27	..	52	1	..	..	51	9	206	371			8
2	..	..	..	..	..	..	..	..	..	7	..	1	..	24	..	2	..	11	2	68	95			9
..	..	..	..	..	..	..	..	..	..	8	..	..	..	..	..	..	..	93	1	97	162			10
..	..	..	..	..	..	..	..	..	..	3	..	..	..	1	..	1	..	85	1	66	112			11
..	..	..	..	..	..	..	..	..	..	1	..	..	..	..	..	1	..	49	1	34	55			12
..	..	*1*	..	*3*	..	..	..	*19*	*3*	*282*	*14*	*15*	*1*	*362*	*26*	*70*	*3*	*193*	*30*	*1,134*	*1,930*			
..	..	..	..	..	..	..	..	..	..	16	1	5	1	42	5	13	..	38	1	143	232			13
..	..	..	..	..	..	..	..	1	1	21	..	..	..	46	2	16	..	26	4	139	227			14
..	..	..	..	3	..	..	..	..	..	23	1	..	..	52	..	7	1	6	..	98	203			15
..	..	..	..	..	..	..	..	..	1	40	3	..	..	46	6	1	..	7	3	112	204			16
..	..	1	..	..	..	..	..	1	..	48	5	5	..	53	8	23	2	45	12	189	269			17
..	..	..	..	..	..	..	..	..	1	46	..	2	..	32	..	7	..	31	5	137	247			18
..	..	..	..	..	..	..	..	4	..	59	2	1	..	63	2	3	..	20	..	184	315			19
..	..	..	..	..	..	..	..	13	..	29	2	2	..	28	3	..	..	20	5	132	233			20
2	..	..	..	..	..	..	..	..	..	*281*	*15*	*14*	..	*194*	*2*	*47*	*1*	*135*	*44*	*782*	*1,410*			
..	..	..	..	..	..	..	..	..	..	43	2	..	..	49	..	3	..	17	..	139	247			21
..	..	..	..	..	..	..	..	..	..	47	1	1	..	24	..	6	..	23	6	137	226			22
..	..	..	..	..	..	..	..	..	..	38	5	1	..	29	..	4	..	14	10	87	165			23
..	..	..	..	..	..	..	..	..	..	59	6	3	..	58	..	6	1	34	16	179	334			24
2	..	..	..	..	..	..	..	..	..	59	1	5	..	17	1	17	..	23	4	130	235			25
..	..	..	..	..	..	..	..	..	..	35	..	4	..	17	1	11	..	24	8	110	203			26

Location Code No.	Name of village/town agglomeration/town/ ward/urban enumerator's block	Area of village in acres & of town/ ward in Km.²	Occupied Residential Houses	No.of Households	Total Population (including Institutional and Houseless Population)			Scheduled Castes		Scheduled Tribes		Literate and Educated Persons		Total workers (I-IX)	
					P	M	F	M	F	M	F	M	F	M	F
1	2	3	4	5	6	7	8	9	10	11	12	13	14	15	16
Total of Ward No. IV		*N. A.*	*1,164*	*1,172*	*6,484*	*3,273*	*3,211*	..	..	..	..	*2,532*	*2,107*	*1,479*	*105*
	Block No. 27		146	153	825	397	428	..	..	..	..	317	264	181	11
	Block No. 28		90	90	504	226	278	..	..	..	..	156	148	106	13
	Block No. 29		82	82	374	188	186	..	..	..	..	155	132	90	8
	Block No. 30		86	86	486	245	241	..	..	..	..	204	183	105	7
	Block No. 31		123	124	761	400	361	..	..	..	..	341	302	180	11
	Block No. 32		111	111	596	314	282	..	..	..	..	239	152	144	14
	Block No. 33		81	81	462	231	231	..	..	..	..	198	185	110	8
	Block No. 34		116	116	711	360	351	..	..	..	..	315	289	166	7
	Block No. 35		139	139	783	432	351	..	..	..	..	244	135	193	8
	Block No. 36		100	100	527	271	256	..	..	..	..	203	146	123	11
	Block No. 37		90	90	455	209	246	..	..	..	..	160	171	81	7
Total of Ward No. V		*N. A.*	*844*	*850*	*4,907*	*2,584*	*2,323*	*804*	*675*	..	..	*1,260*	*553*	*1,148*	*143*
	Block No. 38		122	122	725	381	344	..	..	..	..	181	52	192	7
	Block No. 39		117	123	781	404	377	..	..	..	..	295	239	175	6
	Block No. 40		73	73	383	194	189	..	..	..	..	137	93	90	9
	Block No. 41		91	91	538	282	256	198	178	..	..	74	12	109	39
	Block No. 42		117	117	714	405	309	405	309	..	..	227	75	144	35
	Block No. 43		86	86	422	222	200	..	..	..	..	87	28	124	14
	Block No. 44		109	109	508	249	259	..	..	..	..	47	4	142	..
	Block No. 45		129	129	836	447	389	201	188	..	..	212	50	172	33
Total of Ward No. VI		*N. A.*	*706*	*704*	*3,884*	*1,999*	*1,885*	..	..	..	..	*1,454*	*1,081*	*916*	*96*
	Block No. 46		49	49	295	152	143	..	..	..	..	109	84	72	12
	Block No. 47		83	83	484	259	225	..	..	..	..	180	112	107	5
	Block No. 48		107	107	551	272	279	..	..	..	..	216	191	124	12
	Bleek No. 49		139	139	715	377	338	..	..	..	..	300	219	163	15
	Block No. 50		114	112	577	285	292	..	..	..	..	217	164	141	6
	Block No. 51		101	101	624	352	272	..	..	..	..	202	89	164	26
	Block No. 52		113	113	638	302	336	..	..	..	..	230	222	145	20
Total of Ward No. VII		*N. A.*	*2,245*	*2,253*	*11,983*	*6,307*	*5,676*	*8*	*11*	..	..	*4,014*	*2,932*	*2,843*	*220*
	Block No. 53		112	112	574	315	259	..	..	..	..	176	83	138	5
	Block No. 54		82	82	405	209	196	..	..	..	..	56	29	100	3
	Block No. 55		107	107	618	364	254	..	..	..	..	295	156	113	17
	Block No. 56		138	138	686	358	328	..	..	..	..	210	160	173	17
	Block No. 57		84	84	436	207	229	..	..	..	..	86	63	102	23
	Block No. 58		94	94	493	268	225	..	..	..	..	180	116	109	5
	Block No. 59		102	102	484	257	227	..	..	..	..	101	29	125	5
	Block No. 60		88	88	427	220	207	..	..	..	..	74	23	113	7
	Block No. 61		81	81	420	228	192	..	..	..	..	126	73	104	23
	Block No. 62		105	105	511	266	245	..	..	..	..	165	121	127	1
	Block No. 63		85	85	550	276	274	..	..	..	..	199	154	125	4
	Block No. 64		91	91	504	261	243	..	..	..	..	221	181	124	4
	Block No. 65		114	114	621	327	294	..	..	..	..	265	192	146	10
	Block No. 66		114	114	507	273	234	..	..	..	..	223	163	114	11
	Block No. 67		84	84	387	210	177	..	..	..	..	157	94	87	8
	Block No. 68		84	84	518	242	276	..	..	..	..	208	230	110	8

PRIMARY CENSUS ABSTRACT

WORKERS

I		II		III		IV		V				VI		VII		VIII		IX		X		
								(a)		(b)										Non-workers		Location Code No.
M	F	M	F	M	F	M	F	M	F	M	F	M	F	M	F	M	F	M	F	M	F	
17	18	19	20	21	22	23	24	25	26	27	28	29	30	31	32	33	34	35	36	37	38	1
..	..	..	..	..	..	*1*	..	..	*2*	*406*	*33*	*28*	..	*653*	*5*	*117*	*1*	*274*	*64*	*1,794*	*3,106*	
..	..	..	..	..	..	..	..	..	..	50	4	5	..	83	..	8	..	35	7	216	417	27
..	..	..	..	..	..	..	..	..	1	34	3	..	..	40	1	3	..	29	8	120	265	28
..	..	..	..	..	..	1	..	..	..	19	1	4	..	29	..	7	..	30	7	98	178	29
..	..	..	..	..	..	..	..	..	1	21	1	..	..	67	1	1	..	16	4	140	234	30
..	..	..	..	..	..	..	..	..	..	80	8	3	..	82	..	2	..	13	3	220	350	31
..	..	..	..	..	..	..	..	..	..	59	5	4	..	53	..	8	..	20	9	170	268	32
..	..	..	..	..	..	..	..	..	..	24	1	2	..	66	..	4	..	14	7	121	223	33
..	..	..	..	..	..	..	..	..	..	37	2	1	..	105	1	1	..	22	4	194	344	34
..	..	..	..	..	..	..	..	..	..	37	1	2	..	50	1	65	1	39	5	239	343	35
..	..	..	..	..	..	..	..	..	..	29	2	6	..	37	..	15	..	36	9	148	245	36
..	..	..	..	..	..	..	..	..	..	16	5	1	..	41	1	3	..	20	1	128	239	37
1	..	*3*	..	*47*	*2*	..	..	*47*	*2*	*241*	*15*	*19*	*5*	*306*	*28*	*179*	*10*	*305*	*81*	*1,436*	*2,180*	
..	..	..	..	11	..	..	..	1	..	45	1	2	..	71	2	43	2	19	2	189	337	38
..	..	3	..	6	..	..	..	5	..	31	2	1	..	74	..	4	..	51	4	229	371	39
..	..	..	..	..	..	..	..	..	..	24	3	1	..	47	3	1	1	17	2	104	180	40
..	..	..	..	2	..	..	..	7	1	12	1		3	25	6	10	1	53	27	173	217	41
..	..	..	..	..	..	..	..	1	..	40	8	13	..	6	8	41	5	43	14	261	274	42
..	..	..	..	3	1	..	..	3	1	27	..	..	2	40	8	25	..	26	2	98	186	43
..	..	..	..	25	..	..	..	21	..	35	..	1	..	12	..	16	..	32	..	107	259	44
1	..	..	..	..	1	..	..	9	..	27	..	1	..	31	1	39	1	64	30	275	356	45
..	..	..	..	*30*	*16*	..	..	*6*	*4*	*334*	*13*	*30*	*1*	*214*	*1*	*115*	*1*	*187*	*60*	*1,083*	*1,789*	
..	..	..	..	..	..	..	..	..	..	13	5	3	..	12	..	18	..	26	7	80	131	46
..	..	..	..	..	..	..	..	..	..	56	..	15	..	18	..	6	..	12	5	152	220	47
..	..	..	..	3	..	..	..	1	2	54	2	3	..	18	..	15	..	30	8	148	267	48
..	..	..	..	..	..	..	..	1	..	82	4	3	..	36	..	19	..	22	11	214	323	49
..	..	..	..	..	..	..	..	4	..	61	2	1	..	26	..	17	..	32	4	144	286	50
..	..	..	..	25	16	..	..	..	1	42	..	..	1	38	1	27	1	32	6	188	246	51
..	..	..	..	2	..	..	..	..	1	26	..	5	..	66	..	13	..	33	19	157	316	52
10	*1*	*22*	*4*	*88*	*2*	..	..	*45*	*17*	*663*	*32*	*141*	*6*	*737*	*24*	*608*	*9*	*529*	*125*	*3,464*	*5,456*	
3	..	..	..	9	..	..	..	..	..	44	..	6	..	22	..	25	..	29	5	177	254	53
..	..	1	..	1	..	..	..	..	2	15	..	4	..	57	..	6	..	16	1	109	193	54
..	..	1	..	4	..	..	..	..	..	25	6	9	..	21	..	24	..	29	11	251	237	55
2	..	..	..	33	1	..	..	5	..	43	..	7	..	20	..	37	2	26	14	185	311	56
..	..	..	..	..	..	..	..	15	14	38	4	5	..	22	..	10	..	12	5	105	206	57
..	..	..	..	..	..	..	..	..	..	31	..	18	..	12	..	25	..	23	5	159	220	58
1	..	..	..	2	..	..	..	11	..	35	..	8	1	16	..	20	1	32	3	132	222	59
..	..	..	..	6	..	..	..	..	..	31	..	3	2	16	1	38	4	19	..	107	200	60
..	..	1	..	..	..	..	..	..	..	28	..	7	1	30	15	30	..	8	7	124	169	61
1	..	..	..	..	..	..	..	1	..	26	..	3	..	31	..	30	1	35	..	139	244	62
..	..	..	..	..	..	..	..	..	..	54	1	2	..	38	1	12	..	19	2	151	270	63
1	..	..	..	1	..	..	..	..	..	33	1	4	..	38	..	20	..	27	3	137	239	64
..	..	..	..	8	..	..	..	..	..	33	2	7	..	61	..	12	..	25	8	181	284	65
2	..	..	..	1	..	..	..	..	..	14	..	5	1	29	..	38	..	25	10	159	223	66
..	..	..	..	3	1	..	..	..	..	8	2	3	..	25	..	42	..	6	5	123	169	67
..	1	..	..	..	..	..	..	..	..	8	..	8	..	69	2	8	..	17	5	132	268	68

Location Code No.	Name of village/town agglomeration/town/ward/urban enumerator's block	Area of village in acres & of town/ward in Km.²	Occupied Residential Houses	No.of Households	Total Population (including Institutional and Houseless Population)			Scheduled Castes		Scheduled Tribes		Literate and Educated Persons		Total workers (I-IX)	
					P	M	F	M	F	M	F	M	F	M	F
1	2	3	4	5	6	7	8	9	10	11	12	13	14	15	16
	Block No. 69		120	120	657	329	328	..	..	..	..	263	228	153	7
	Block No. 70		109	109	604	319	285	..	..	..	..	256	223	134	10
	Block No. 71		124	124	628	320	308	..	..	..	..	247	170	139	11
	Block No. 72		58	59	586	307	279	8	11	..	..	167	200	142	20
	Block No. 73		126	133	737	377	360	..	..	..	..	260	224	176	11
	Block No. 74		143	143	630	374	256	..	..	..	..	79	20	189	10
Total of Ward No. VIII		*N. A.*	*1,813*	*1,832*	*10,054*	*5,259*	*4,795*	*149*	*82*	..	*24*	*3,601*	*2,343*	*2,240*	*123*
	Block No. 75		24	24	128	65	63	..	..	..	..	44	19	36	2
	Block No. 76		64	64	332	184	148	..	..	..	..	112	60	75	1
	Block No. 77		96	97	591	308	283	..	..	..	..	190	90	132	1
	Block No. 78		123	123	787	426	361	..	..	..	..	325	193	179	10
	Block No. 79		97	99	580	290	290	..	..	..	..	251	238	126	9
	Block No. 80		109	111	661	360	301	..	..	..	..	318	230	135	8
	Block No. 81		115	116	630	344	286	..	..	..	..	265	168	143	6
	Block No. 82		58	59	357	194	163	..	..	..	..	116	77	78	6
	Block No. 83		100	100	517	282	235	..	..	..	..	152	72	135	1
	Block No. 84		96	99	564	272	292	..	..	..	..	111	39	142	21
	Block No. 85		114	114	637	336	301	..	..	..	..	239	145	142	9
	Block No. 86		130	128	706	346	360	..	..	..	..	251	219	142	9
	Block No. 87		138	139	758	387	371	..	..	..	..	263	215	162	21
	Block No. 88		112	113	568	298	270	34	31	..	..	199	116	118	1
	Block No. 89		120	122	484	267	217	47	31	..	..	164	75	133	8
	Block No. 90		96	96	540	273	267	37	..	..	24	184	133	104	5
	Block No. 91		110	110	612	326	286	31	20	..	..	219	136	135	1
	Block No. 92		111	118	602	301	301	..	..	..	..	198	118	123	4
Total of Ward No. IX		*N. A.*	*1,573*	*1,579*	*7,871*	*4,039*	*3,832*	*394*	*364*	..	..	*2,463*	*1,434*	*1,907*	*234*
	Block No. 93		138	140	740	388	352	..	..	..	..	300	215	173	14
	Block No. 94		157	158	779	396	383	..	..	..	..	273	191	191	32
	Block No. 95		166	167	748	405	343	39	23	..	..	190	84	213	7
	Block No. 96		124	124	640	330	310	179	172	..	..	150	50	142	24
	Block No. 97		152	152	728	365	363	..	..	..	..	256	189	156	16
	Block No. 98		72	72	381	184	197	..	..	..	..	148	138	77	17
	Block No. 99		138	138	761	392	369	165	157	..	..	135	30	174	38
	Block No. 100		158	158	754	392	362	..	..	..	..	222	87	186	18
	Block No. 101		134	134	646	325	321	11	12	..	..	183	83	169	17
	Block No. 102		146	146	693	349	344	..	..	..	..	255	179	164	18
	Block No. 103		86	87	451	222	229	..	..	..	..	142	83	110	15
	Block No. 104		84	84	453	239	214	..	..	..	..	172	92	122	16
	Block No. 105		18	19	97	52	45	..	..	..	..	37	13	30	2
Total of Ward No. X		*N. A.*	*1,659*	*1,756*	*9,250*	*4,790*	*4,460*	*457*	*435*	..	..	*2,941*	*2,041*	*2,068*	*177*
	Block No 106		118	118	650	336	314	5	4	..	..	250	166	142	4
	Block No. 107		72	74	363	185	178	..	..	..	..	159	126	85	14
	Block No. 108		124	125	633	321	312	..	..	..	..	248	194	128	9
	Block No. 109		122	124	578	299	279	..	..	..	..	246	179	129	8
	Block No. 110		101	101	587	306	281	..	..	..	..	209	157	139	9

PRIMARY CENSUS ABSTRACT

WORKERS

I		II		III		IV		V				VI		VII		VIII		IX		X		
								(a)		(b)										Non-workers		Location Code No.
M	F	M	F	M	F	M	F	M	F	M	F	M	F	M	F	M	F	M	F	M	F	
17	18	19	20	21	22	23	24	25	26	27	28	29	30	31	32	33	34	35	36	37	38	1
..	..	..	..	1	..	..	..	..	..	25	2	6	..	40	..	50	..	31	5	176	321	69
..	..	..	..	..	..	..	..	..	..	35	1	5	..	52	..	23	..	19	9	185	275	70
..	..	..	..	..	..	..	..	3	..	44	2	8	..	25	2	39	..	20	7	181	297	71
..	..	..	..	8	..	..	..	..	..	56	10	6	..	29	..	17	..	26	10	165	259	72
..	..	..	..	..	..	..	..	10	1	19	1	15	1	45	..	50	1	37	7	201	349	73
..	..	19	4	11	..	..	..	..	..	18	..	2	..	39	3	52	..	48	3	185	246	74
1	..	*5*	..	..	..	..	..	..	..	*698*	*23*	*31*	*2*	*442*	*27*	*760*	*11*	*303*	*60*	*3,019*	*4,672*	
..	..	..	..	..	..	..	..	..	..	15	..	..	..	14	..	6	1	1	1	29	61	75
..	..	5	..	..	..	..	..	..	..	..	1	10	..	3	..	33	..	24	..	109	147	76
..	..	..	..	..	..	..	..	..	..	107	1	..	..	9	..	4	..	12	..	176	282	77
..	..	..	..	..	..	..	..	..	..	112	2	2	..	26	..	13	..	26	8	247	351	78
..	..	..	..	..	..	..	..	..	..	17	1	2	..	72	..	2	..	33	8	164	281	79
..	..	..	..	..	..	..	..	..	..	29	2	4	1	71	..	8	..	23	5	225	293	80
..	..	..	..	..	..	..	..	..	..	88	5	2	..	12	..	23	..	18	1	201	280	81
..	..	..	..	..	..	..	..	..	..	47	..	1	..	8	..	10	..	12	6	116	157	82
..	..	..	..	..	..	..	..	..	..	53	1	1	..	31	..	19	..	31	..	147	234	83
..	..	..	..	..	..	..	..	..	..	45	2	3	1	32	12	55	6	7	..	130	271	84
..	..	..	..	..	..	..	..	..	..	92	3	..	..	12	..	18	..	20	6	194	292	85
..	..	..	..	..	..	..	..	..	..	32	2	2	..	78	..	4	..	26	7	204	351	86
1	..	..	..	..	..	..	..	..	..	32	1	4	..	69	15	12	..	44	5	225	350	87
..	..	..	..	..	..	..	..	..	..	7	..	..	..	..	..	110	..	1	1	180	269	88
..	..	..	..	..	..	..	..	..	..	3	..	..	..	1	..	126	2	3	6	134	209	89
..	..	..	..	..	..	..	..	..	..	1	2	..	..	2	..	86	1	15	2	169	262	90
..	..	..	..	..	..	..	..	..	..	10	..	..	..	2	..	118	1	5	..	191	285	91
..	..	..	..	..	..	..	..	..	..	8	..	..	..	..	..	113	..	2	4	178	297	92
19	*2*	*13*	*6*	*101*	*20*	*4*	*3*	*45*	*29*	*687*	*44*	*101*	*27*	*409*	*11*	*165*	*3*	*363*	*89*	*2,132*	*3,598*	
1	..	1	..	..	..	..	..	10	..	49	5	5	..	68	..	10	..	29	9	215	338	93
1	2	..	1	11	3	..	..	5	7	69	6	7	..	41	3	10	..	47	10	205	351	94
..	..	3	..	28	2	..	..	..	..	71	1	5	1	25	1	30	..	51	2	192	336	95
2	—	1	..	2	..	4	3	..	1	44	..	13	2	9	..	23	1	44	17	188	286	96
1	..	—	—	1	..	..	..	..	..	52	6	3	..	51	1	14	..	34	9	209	347	97
..	..	..	..	..	..	..	..	3	7	27	7	2	..	25	..	4	..	16	3	107	180	98
5	..	—	..	8	..	..	..	1	..	44	6	15	12	36	..	12	..	53	20	218	331	99
6	..	3	2	15	2	..	..	5	1	79	3	9	5	36	3	14	..	19	2	206	344	100
2	..	..	..	14	6	..	..	11	3	63	1	11	1	31	..	15	..	22	6	156	304	101
..	..	..	..	1	..	..	..	3	..	69	7	8	3	46	2	10	..	27	6	185	326	102
..	..	4	1	19	7	..	..	..	1	48	..	9	2	14	1	8	..	8	3	112	214	103
1	..	1	2	2	..	..	..	7	9	54	2	13	1	24	..	11	2	9	..	117	198	104
..	..	..	..	..	..	..	..	..	..	18	..	1	..	3	..	4	..	4	2	22	43	105
95	..	*144*	*30*	*32*	*3*	*2*	..	*35*	*9*	*606*	*28*	*92*	*2*	*440*	*5*	*164*	*1*	*458*	*99*	*2,722*	*4,283*	
..	..	1	..	..	..	..	..	..	..	44	..	6	..	39	..	22	..	30	4	194	310	106
..	..	..	..	..	..	..	..	1	..	22	6	6	..	18	..	5	..	33	8	100	164	107
..	..	..	..	..	..	..	..	4	..	42	1	2	..	48	..	9	..	23	8	193	303	108
..	..	..	..	..	..	..	..	..	..	41	3	5	..	48	..	3	1	32	4	170	271	109
..	..	..	..	4	..	..	..	..	..	54	2	..	..	56	..	6	..	19	7	167	272	110

TALUKA : WADHWAN **URBAN BLOCK/VILLAGEWISE**

Location Code No.	Name of village/town agglomeration/town/ward/urban enumerator's block	Area of village in acres & of town/ward in Km.²	Occupied Residential Houses	No. of Households	Total Population (including Institutional and Houseless Population)			Scheduled Castes		Scheduled Tribes		Literate and Educated Persons		Total workers (I-IX)	
					P	M	F	M	F	M	F	M	F	M	F
1	2	3	4	5	6	7	8	9	10	11	12	13	14	15	16
	Block No. 111		78	84	493	248	245	..	..	..	..	171	131	102	13
	Block No. 112		106	106	593	310	283	..	..	..	..	210	122	137	11
	Block No. 113		156	158	750	371	379	..	..	..	..	299	259	165	15
	Block No. 114		*50*	*50*	*213*	*110*	*103*	..	..	..	..	*86*	*69*	*55*	*5*
	Block No. 115		117	117	753	383	370	246	244	..	..	201	234	181	7
	Block No. 116		93	111	544	283	261	..	..	..	..	117	30	138	5
	Block No. 117		82	82	402	220	182	..	..	..	..	97	21	89	5
	Block No. 118		125	135	713	363	350	..	..	..	..	210	159	171	15
	Block No. 119		121	121	650	343	307	206	187	..	..	147	94	111	36
	Block No. 120		98	102	563	301	262	..	..	..	..	115	48	142	12
	Block No. 121		96	148	765	411	354	..	..	..	..	176	52	154	9

PRIMARY CENSUS ABSTRACT

WORKERS

I		II		III		IV		V				VI		VII		VIII		IX		X		
								(a)		(b)										Non-workers		Location Code No.
M	F	M	F	M	F	M	F	M	F	M	F	M	F	M	F	M	F	M	F	M	F	
17	18	19	20	21	22	23	24	25	26	27	28	29	30	31	32	33	34	35	36	37	38	1
..	..	..	..	..	..	..	..	4	5	34	4	4	..	36	..	5	..	19	4	146	232	111
..	..	2	4	..	..	..	..	..	2	38	..	18	..	24	..	19	..	36	5	173	272	112
1	..	..	..	..	..	..	..	1	..	54	1	6	..	37	..	14	..	52	14	206	364	113
1	..	..	..	..	..	..	..	5	1	12	..	1	..	12	..	6	..	18	4	55	98	114
16	..	43	6	..	..	1	..	3	..	45	..	8	..	3	1	34	..	28	..	202	363	115
10	..	43	4	4	..	..	..	9	..	42	..	5	..	2	..	13	..	10	1	145	256	116
..	..	2	1	..	..	..	..	6	..	52	1	..	..	14	..	1	..	14	3	131	177	117
1	..	23	7	..	..	1	..	2	1	27	4	23	2	51	..	11	..	32	1	192	335	118
..	..	..	..	1	..	..	..	..	..	10	1	2	..	19	..	2	..	77	35	232	271	119
13	—	26	8	23	3	..	..	..	..	38	..	3	..	16	1	12	..	11	..	159	250	120
53	—	4	..	..	..	..	..	..	..	51	5	3	..	17	3	2	—	24	1	257	345	121

TALUKA LIMBDI

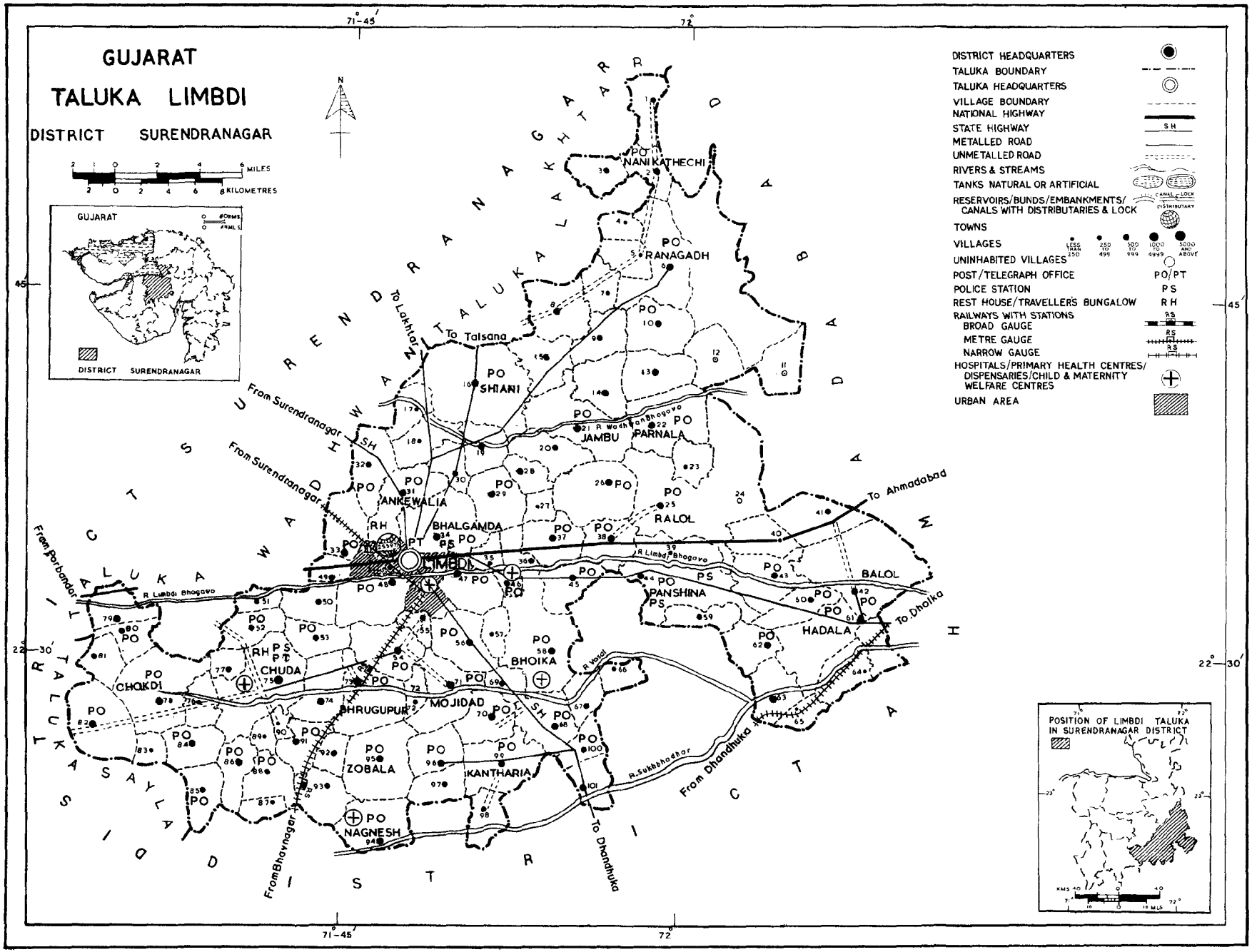
GUJARAT
TALUKA LIMBDI
DISTRICT SURENDRANAGAR
MILES
KILOMETRES
GUJARAT
DISTRICT SURENDRANAGAR
DISTRICT HEADQUARTERS
TALUKA BOUNDARY
TALUKA HEADQUARTERS
VILLAGE BOUNDARY
NATIONAL HIGHWAY
STATE HIGHWAY
METALLED ROAD
UNMETALLED ROAD
RIVERS & STREAMS
TANKS NATURAL OR ARTIFICIAL
RESERVOIRS/BUNDS/EMBANKMENTS/ CANALS WITH DISTRIBUTARIES & LOCK
TOWNS
VILLAGES
UNINHABITED VILLAGES
POST/TELEGRAPH OFFICE PO/PT
POLICE STATION PS
REST HOUSE/TRAVELLERS BUNGALOW RH
RAILWAYS WITH STATIONS
BROAD GAUGE
METRE GAUGE
NARROW GAUGE
HOSPITALS/PRIMARY HEALTH CENTRES/ DISPENSARIES/CHILD & MATERNITY WELFARE CENTRES
URBAN AREA
POSITION OF LIMBDI TALUKA IN SURENDRANAGAR DISTRICT
LIMBDI
NANI KATHECHI
RANAGADH
SHIANI
JAMBU
PARNALA
ANKEWALIA
BHALGAMDA
RALOL
PANSHINA
BALOL
HADALA
BHOIKA
CHUDA
CHOKDI
BHRUGUPUR
MOJIDAD
ZOBALA
KANTHARIA
NAGNESH
To Talsana
To Lakhtar
From Surendranagar
From Porbandar
From Bhavnagar
To Dhandhuka
From Dhandhuka
To Dholka
To Ahmadabad
R Limbdi Bhogavo
R Wadhwan Bhogavo
R Vasal
R Sukhbhadhar
71°-45'
72°
45'
22°-30'

TALUKA
LIMBDI

Location Code No.	Name of village/town agglomeration/town/ward/urban enumerator's block	Area of village in acres & of town/ward in Km.²	Occupied Residential Houses	No.of Households	Total Population (including Institutional and Houseless Population) P	M	F	Scheduled Castes M	F	Scheduled Tribes M	F	Literate and Educated Persons M	F	Total workers (I-IX) M	F
1	2	3	4	5	6	7	8	9	10	11	12	13	14	15	16
2	**LIMBDI TALUKA**														
	Total	Km.² 1,713.35 Acres (423,363-24)	24,729 25,137	152,761	78,436	74,325		9,591	9,184	2,422	2,334	30,934	12,591	38,830	7,252
	Rural	*Km.² 1,708.17 Acres (422,083-24)*	*20,281 20,631*	*127,164*	*65,125*	*62,039*		*7,894*	*7,691*	*2,422*	*2,329*	*22,366*	*7,736*	*33,469*	*6,807*
	Urban	*Km.² 5.18*	*4,448 4,506*	*25,597*	*13,311*	*12,286*		*1,697*	*1,493*	..	*5*	*8,568*	*4,855*	*5,361*	*445*
	RURAL AREAS														
1	Moti Kathechi	3,890-26	133	134	857	438	419	5	8	..	..	61	4	223	4
2	Nani Kathechi	2,370-22	388	388	2,294	1,195	1,099	62	48	746	691	95	12	636	197
3	Gadthal	2,460-13	126	126	680	339	341	49	46	..	..	40	6	196	120
4	Jaliala	1,171-04	34	34	219	105	114	..	..	..	..	47	19	53	2
5	Bhagwanpar	1,888-21	65	65	430	215	215	7	12	..	..	53	2	124	6
6	Ranagadh	33,465-24	533	533	3,132	1,594	1,538	63	59	854	865	255	71	909	10
7	Fulwadi	1,683-32	64	64	375	188	187	64	50	..	..	44	14	114	4
8	Rojasar	4,021-31	160	160	1,090	562	528	23	16	..	..	219	53	275	30
9	Dhanwana	3,103-11	112	112	571	300	271	17	16	..	..	50	13	159	21
10	Mulbavla	4,430-24	169	170	1,131	587	544	10	9	..	..	195	30	318	9
11	Digvijayagadh	3,791-19	..	..	..	Uninhabited		..	..	..	..	..	..	..	..
12	Dhirajgadh	4,003-16	..	..	..	Uninhabited		..	..	..	..	..	..	..	..
13	Parali	3,996-14	185	185	1,209	637	572	108	101	192	172	110	34	319	45
14	Bhathan	3,650-17	227	227	1,408	726	682	65	58	..	..	150	7	365	6
15	Laxmisar	3,419-14	131	131	808	408	400	52	65	..	..	131	12	217	2
16	Shiani	14,017-27	722	724	4,140	2,091	2,049	349	347	..	..	842	296	1,022	201
17	Dolatpar	2,203-23	33	33	206	110	96	10	7	2	4	16	1	62	1
18	Umedpur	2,561-32	61	63	441	222	219	2	3	..	..	111	50	124	2
19	Natwargadh	2,634-11	157	157	1,007	499	508	10	11	..	..	108	12	251	18
20	Ramrajpar	3,737-08	105	105	625	314	311	2	..	..	..	182	70	166	152
21	Jambu	7,359-11	604	606	3,122	1,546	1,576	103	132	..	..	367	27	849	18
22	Parnala	8,510-06	336	336	2,108	1,099	1,009	125	100	111	94	190	28	621	85
23	Jasmatpar	2,023-23	44	44	263	139	124	4	6	26	19	38	7	73	7
24	Jalampar	2,588-00	..	..	..	Uninhabited		..	..	..	..	..	..	..	..
25	Ralol	18,088-09	613	637	3,483	1,763	1,720	59	55	397	406	554	73	902	66
26	Gedi	5,895-09	203	203	1,268	659	609	99	86	26	16	254	116	346	75
27	Ghanghosar	1,216-17	12	12	82	39	43	..	..	..	..	2	..	22	..
28	Nana Timbla	1,931-38	137	138	1,056	545	511	105	112	..	..	172	17	277	3
29	Mota Timbla	4,471-19	166	169	1,146	565	581	119	123	..	..	235	108	299	69
30	Ghaghretia	1,529-26	98	105	664	327	337	56	50	..	..	110	30	150	65
31	Ankewalia	4,956-37	322	327	2,191	1,108	1,083	440	432	..	..	425	168	534	82
32	Samla	4,120-26	168	168	996	514	482	86	77	..	..	217	140	253	12
33	Raska	3,301-30	223	223	1,315	693	622	188	184	..	..	211	35	403	11
34	Bhalgamda	5,881-38	304	317	2,022	1,064	958	221	191	40	29	475	197	518	116
35	Chorania	1,748-09	69	69	475	243	232	5	4	..	..	51	5	147	..
36	Jakhan	2,475-18	123	123	763	400	363	92	92	..	..	159	79	191	58
37	Kataria	3,770-16	200	208	1,417	725	692	187	178	..	..	161	21	377	174

PRIMARY CENSUS ABSTRACT

WORKERS

I		II		III		IV		V				VI		VII		VIII		IX		X		
								(a)		(b)										Non-workers		Location Code No.
M	F	M	F	M	F	M	F	M	F	M	F	M	F	M	F	M	F	M	F	M	F	
17	18	19	20	21	22	23	24	25	26	27	28	29	30	31	32	33	34	35	36	37	38	1
17,343	933	10,679	5,274	1,021	35	49	27	2,196	412	1,805	31	395	28	2,215	28	577	9	2,550	475	39,606	67,073	
16,928	*924*	*10,421*	*5,254*	*855*	*33*	*49*	*27*	*2,160*	*384*	*447*	*3*	*138*	*5*	*1,044*	*24*	*237*	*1*	*1,190*	*152*	*31,656*	*55,232*	
415	*9*	*258*	*20*	*166*	*2*	..	..	*36*	*28*	*1,358*	*28*	*257*	*23*	*1,171*	*4*	*340*	*8*	*1,360*	*323*	*7,950*	*11,841*	
190	1	20	3	2	..	..	..	3	..	..	..	..	..	4	..	..	..	4	..	215	415	1
197	28	386	167	15	..	..	..	10	..	1	..	..	..	15	1	1	..	11	1	559	902	2
119	3	65	117	..	..	..	..	3	..	..	..	..	..	4	..	..	..	5	..	143	221	3
37	.	12	..	..	1	..	..	..	..	..	..	..	..	3	..	..	..	1	1	52	112	4
88	2	24	..	2	..	..	..	1	4	..	..	..	..	4	..	..	..	5	..	91	209	5
842	9	17	..	3	..	..	..	10	..	2	..	..	..	22	..	..	..	13	1	685	1,528	6
65	..	43	4	2	..	..	..	..	..	..	..	..	..	..	..	..	..	4	..	74	183	7
207	3	42	27	10	..	..	..	6	..	..	..	..	..	3	..	..	..	7	..	287	498	8
103	..	38	20	1	..	..	..	1	..	..	..	6	..	6	..	..	..	4	1	141	250	9
232	5	52	3	10	..	..	..	7	..	..	..	..	..	2	..	1	..	14	1	269	535	10
..	..	..	..	..	..	..	..	..	..	Uninhabited		..	..	..	..	..	..	..	..	..	—	11
..	..	..	..	..	..	..	..	..	..	Uninhabited		..	..	..	..	..	..	..	..	..	..	12
189	6	100	38	..	..	..	..	23	1	..	..	..	..	4	..	..	..	3	..	318	527	13
111	2	229	4	4	..	..	..	7	—	..	..	..	..	3	..	..	..	11	..	361	676	14
121	..	52	2	16	..	..	..	22	..	..	..	..	..	2	..	..	..	4	..	191	398	15
507	6	252	151	31	...	...	...	108	36	13	..	9	..	52	1	9	..	41	7	1,069	1,848	16
37	..	24	1	..	...	..	..	..	...	..	..	..	..	..	..	..	..	1	..	48	95	17
98	1	7	1	6	..	..	..	5	..	..	..	..	..	1	..	..	..	7	..	98	217	18
187	3	53	15	1	..	..	..	4	..	..	..	..	..	1	..	..	..	5	..	248	490	19
56	5	101	143	..	..	..	..	3	3	3	..	..	..	..	..	..	..	3	1	148	159	20
320	2	456	13	15	..	..	..	30	..	..	..	2	..	14	..	..	..	12	3	697	1,558	21
291	4	279	81	..	..	..	..	29	..	1	..	..	..	8	..	1	..	12	..	478	924	22
51	2	20	5	2	..	..	..	..	..	..	..	..	..	..	—	..	..	..	..	66	117	23
..	..	..	..	..	..	..	..	..	..	Uninhabited		..	..	..	..	..	..	..	..	..	..	24
414	15	396	49	..	..	..	..	47	..	2	..	2	..	18	..	2	..	21	2	861	1,654	25
155	17	129	49	11	..	..	..	27	7	5	..	1	..	8	..	1	..	9	2	313	534	26
9	..	13	..	..	..	..	..	..	..	..	..	..	..	..	..	..	..	..	..	17	43	27
142	..	87	2	5	..	..	..	29	..	2	..	..	..	2	..	..	..	10	1	268	508	28
170	5	46	31	6	..	..	..	64	31	4	..	..	..	3	1	2	..	4	1	266	512	29
64	2	50	42	5	2	..	..	24	19	..	..	1	..	..	..	..	..	6	..	177	272	30
118	..	197	80	19	..	..	..	80	..	79	..	1	..	14	..	6	..	20	2	574	1,001	31
117	9	95	1	8	..	..	..	9	..	..	..	2	..	3	..	4	..	15	2	261	470	32
142	..	100	11	31	..	..	..	110	..	3	..	..	..	1	..	7	..	9	..	290	611	33
212	3	212	108	21	..	..	..	7	2	29	..	3	..	13	..	5	..	16	3	546	842	34
92	..	34	..	12	..	..	..	2	..	4	..	..	..	..	..	..	..	3	..	96	232	35
79	..	63	46	19	..	..	..	20	12	..	..	..	..	4	..	..	..	6	..	209	305	36
186	5	160	169	16	..	..	..	7	..	..	..	..	..	3	..	..	..	5	..	348	518	37

Location Code No.	Name of village/town agglomeration/town/ward/urban enumerator's block	Area of village in acres & of town/ward in Km.²	Occupied Residential Houses	No.of Households	Total Population (including Institutional and Houseless Population)			Scheduled Castes		Scheduled Tribes		Literate and Educated Persons		Total workers (I-IX)	
					P	M	F	M	F	M	F	M	F	M	F
1	2	3	4	5	6	7	8	9	10	11	12	13	14	15	16
38	Tokrala	3,427-17	185	192	1,349	696	653	112	102	..	..	256	50	336	67
39	Kanpar	1,065-33	43	43	252	117	135	..	..	..	..	60	26	56	3
40	Ghanshyampar	3,397-10	34	35	234	129	105	5	6	..	..	47	5	69	14
41	Jansali	4,380-06	126	128	810	423	387	42	47	..	..	62	5	191	11
42	Balol	12,070-14	488	488	2,980	1,559	1,421	170	164	..	..	768	235	788	282
43	Devpara	5,649-23	304	305	1,840	950	890	92	85	..	..	417	52	480	168
44	Panshina	11,342-04	680	688	4,104	2,093	2,011	301	338	..	..	919	316	1,021	201
45	Khambhlav	4,746-12	274	274	1,823	935	888	258	233	..	..	402	190	478	138
46	Choki	1,874-34	103	112	822	431	391	56	48	..	..	100	30	197	128
47	Untadi	3,759-16	189	200	1,282	658	624	94	91	..	..	189	36	337	87
48	Sauka	3,972-00	181	181	1,238	636	602	132	125	..	..	285	149	354	137
49	Bodia	2,068-07	125	125	761	387	374	11	10	..	..	136	40	210	1
50	Liyad	2,671-15	140	140	887	450	437	33	27	..	..	124	37	239	42
51	Ughal	1,851-14	75	75	429	210	219	48	52	..	..	61	23	134	79
52	Borana	3,214-12	132	132	771	383	388	15	21	..	..	138	24	227	7
53	Laliad	2,934-25	157	157	898	450	448	75	69	..	1	155	113	239	4
54	Karol	4,657-05	228	244	1,444	747	697	187	167	..	..	308	135	360	22
55	Panri	1,181-08	57	63	442	236	206	23	19	..	..	126	36	109	6
56	Borana	4,498-27	188	199	1,241	626	615	215	191	..	..	144	27	309	95
57	Zamdi	1,354-14	70	76	435	211	224	..	..	..	..	69	13	116	47
58	Bhoika	8,672-18	429	437	2,709	1,395	1,314	267	235	..	..	570	306	737	209
59	Bhojpara	2,401-33	141	141	953	486	467	44	47	..	..	123	5	255	..
60	Anandpar	2,952-06	140	142	907	442	465	59	71	28	27	225	107	233	99
61	Hadala	11,209-04	677	681	4,101	2,094	2,007	264	264	..	..	1,197	524	1,031	220
62	Kamalpar	3,171-38	171	173	1,025	495	530	127	119	..	..	291	174	255	35
63	Dholi	3,834-25	197	197	1,339	700	639	22	26	..	..	237	29	396	225
64	Jasapar	1,120-09	38	38	231	131	100	17	22	..	..	42	..	69	40
65	Vakhatpar	797-24	40	40	205	103	102	10	9	..	..	36	9	47	28
66	Chamardi	1,834-25	66	66	395	198	197	46	36	..	..	60	12	96	8
67	Darod	2,417-23	87	87	659	339	320	31	27	..	..	83	11	141	..
68	Chachana	3,971-16	147	150	1,025	513	512	153	159	..	..	162	100	248	91
69	Acharda	1,496-23	75	77	516	266	250	21	26	..	..	107	46	128	8
70	Khandia	3,552-32	178	184	1,084	542	542	156	151	..	..	168	62	272	65
71	Mojidad	6,293-37	431	439	2,546	1,304	1,242	185	186	..	..	503	150	671	59
72	Sejakpar	1,231-09	74	74	396	191	205	14	19	..	..	73	10	108	28
73	Bhrugupur	5,890-16	463	463	2,642	1,345	1,297	65	79	..	..	426	115	715	113
74	Gokharwala	3,459-22	167	167	1,161	610	551	12	13	..	..	222	27	325	168
75	Chuda	10,703-21	1,453	1,598	8,988	4,551	4,437	413	379	..	5	2,305	1,227	2,130	419
76	Velavadar	2,102-37	50	53	341	178	163	11	10	..	..	51	20	86	1
77	Jepar	1,300-12	53	53	508	255	253	27	24	..	..	106	16	134	14
78	Chokdi	6,830-17	408	408	2,662	1,401	1,261	71	65	..	..	400	98	749	213
79	Navi Morwad	2,173-07	163	163	1,211	616	595	59	62	..	..	54	13	296	50
80	Juni Morwad	2,400-07	99	99	589	306	283	12	17	..	..	88	25	166	2
81	Samdhiyala	2,920-16	116	116	689	347	342	56	54	..	..	66	11	191	15
82	Korda	5,956-26	311	312	1,830	939	891	61	51	..	..	112	30	579	25
83	Bhanejada	1,849-23	78	78	437	236	201	10	11	..	..	24	2	114	1
84	Kudla	3,719-31	192	192	1,140	585	555	50	64	..	..	124	31	315	136
85	Bhensjal	2,449-35	121	121	825	407	418	17	27	..	..	122	60	244	38
86	Chachka	3,504-01	156	156	1,027	534	493	15	15	..	..	178	64	279	62
87	Vaniavadar	1,015-33	51	51	365	192	173	13	8	..	..	30	11	120	20

PRIMARY CENSUS ABSTRACT

WORKERS

I		II		III		IV		V				VI		VII		VIII		IX		X		
								(a)		(b)										Non-workers		Location Code No.
M	F	M	F	M	F	M	F	M	F	M	F	M	F	M	F	M	F	M	F	M	F	
17	18	19	20	21	22	23	24	25	26	27	28	29	30	31	32	33	34	35	36	37	38	1
172	4	117	56	11	..	..	..	18	5	..	..	2	..	7	1	..	..	9	1	360	586	38
44	..	10	3	2	..	..	..	..	..	..	..	..	..	..	..	..	..	..	..	61	132	39
31	..	34	13	..	..	..	..	..	..	..	..	1	1	3	..	..	..	..	..	60	91	40
99	..	80	7	..	..	..	..	1	..	1	..	1	..	2	..	..	..	7	4	232	376	41
412	7	286	269	8	..	..	..	32	..	13	..	..	..	20	2	..	..	17	4	771	1,139	42
284	111	136	49	1	..	..	..	22	7	2	..	4	..	11	1	1	..	19	..	470	722	43
490	9	318	168	22	1	..	..	66	11	6	1	6	..	48	..	3	1	62	10	1,072	1,810	44
222	27	177	110	8	..	..	..	24	..	3	..	1	..	13	..	2	..	28	1	457	750	45
87	..	87	126	..	..	..	..	10	1	3	..	..	..	3	..	2	..	5	1	234	263	46
127	3	107	77	21	1	..	..	44	6	16	..	..	..	5	..	..	..	17	..	321	537	47
95	1	167	103	17	..	—	..	30	33	18	..	1	..	2	..	3	..	21	..	282	465	48
161	..	29	1	7	..	..	..	5	..	..	..	..	..	1	..	1	..	6	..	177	373	49
97	1	121	40	11	..	..	..	6	..	..	..	..	..	1	1	..	..	3	..	211	395	50
62	8	72	71	..	..	..	..	..	..	..	..	..	..	..	..	..	—	..	..	76	140	51
131	..	74	5	13	..	..	..	5	2	..	..	..	..	..	..	1	..	3	..	156	381	52
103	4	113	..	6	..	..	..	5	..	..	..	..	..	4	..	1	..	7	..	211	444	53
155	..	111	11	..	..	..	..	46	8	8	..	..	2	4	..	27	..	9	1	387	675	54
62	2	33	3	4	1	..	..	..	..	5	..	..	..	..	..	..	..	5	..	127	200	55
85	..	104	89	15	..	..	..	75	2	14	..	1	..	6	4	..	..	9	..	317	520	56
56	1	35	24	20	21	..	..	2	..	1	..	..	..	1	1	..	..	1	..	95	177	57
278	16	313	188	6	..	..	..	88	2	2	..	1	..	22	1	6	..	21	2	658	1,105	58
159	..	62	..	2	..	..	..	15	—	..	..	3	..	6	..	..	..	8	..	231	467	59
105	4	99	93	..	..	..	..	14	1	..	..	..	..	6	..	2	..	7	1	209	366	60
463	4	347	199	9	..	..	..	41	2	13	..	2	..	63	..	33	..	60	15	1,063	1,787	61
94	..	127	35	2	..	..	..	6	..	1	..	1	..	8	..	1	..	15	..	240	495	62
245	169	121	56	..	..	..	..	16	..	..	..	..	..	6	..	1	..	7	..	304	414	63
12	3	56	37	..	..	..	..	..	..	..	..	..	..	..	..	..	..	1	..	62	60	64
27	..	16	28	..	..	..	..	..	..	..	..	..	..	..	..	2	..	2	..	56	74	65
36	..	47	8	5	..	..	..	5	..	..	..	..	..	1	..	..	..	2	..	102	189	66
83	..	39	..	9	..	..	..	5	..	..	..	..	..	1	..	..	..	4	..	198	320	67
105	..	97	87	9	2	..	..	17	..	..	..	1	1	8	1	..	..	11	..	265	421	68
58	..	48	8	3	..	..	..	3	..	..	..	2	..	10	..	..	..	4	..	138	242	69
121	13	84	43	14	..	1	1	14	5	1	..	2	1	18	..	..	..	17	2	270	477	70
318	1	173	55	7	..	..	..	127	..	2	..	..	..	24	..	2	..	18	3	633	1,183	71
67	1	34	27	..	..	—	..	3	..	..	..	—	..	1	—	..	..	3	..	83	177	72
401	1	148	104	27	..	..	..	41	2	19	1	..	..	34	1	19	..	26	4	630	1,184	73
224	122	74	46	12	..	..	..	2	..	1	..	..	..	2	..	2	..	8	..	285	383	74
857	45	182	182	86	..	..	..	271	133	141	1	60	..	257	5	40	..	236	53	2,421	4,018	75
62	..	17	1	3	..	..	..	1	..	..	..	—	..	1	..	..	..	2	..	92	162	76
108	2	17	12	..	..	..	..	8	..	..	..	..	..	..	..	..	..	1	..	121	239	77
532	70	125	137	5	..	..	..	33	1	1	..	1	..	20	1	5	..	27	4	652	1,048	78
181	2	68	43	12	..	..	..	12	5	1	..	..	..	14	..	1	..	7	..	320	545	79
44	1	90	..	10	1	..	..	3	..	1	..	..	..	6	..	1	..	11	..	140	281	80
120	..	38	8	18	..	1	7	2	..	..	..	..	..	5	..	..	..	7	..	156	327	81
392	4	118	19	29	..	..	..	13	..	1	..	..	..	18	..	1	..	7	2	360	866	82
92	..	9	..	2	1	..	..	..	..	..	..	..	..	9	..	..	..	2	..	122	200	83
127	10	151	124	5	..	..	..	11	1	..	..	..	..	7	..	..	..	14	1	270	419	84
136	7	89	31	3	..	..	..	9	..	..	..	..	..	2	..	..	..	5	..	163	380	85
179	13	56	49	16	..	..	..	13	..	3	..	..	..	3	..	2	..	7	..	255	438	86
90	9	24	11	2	..	..	..	1	..	..	..	..	..	..	..	..	..	3	..	72	153	87

TALUKA : LIMBDI **URBAN BLOCK/VILLAGEWISE**

Location Code No.	Name of village/town agglomeration/town/ward/urban enumerator's block	Area of village in acres & of town/ward in Km.²	Occupied Residential Houses	No. of Households	Total Population (including Institutional and Houseless Population)			Scheduled Castes		Scheduled Tribes		Literate and Educated Persons		Total workers (I-IX)	
					P	M	F	M	F	M	F	M	F	M	F
1	2	3	4	5	6	7	8	9	10	11	12	13	14	15	16
88	Minapur	2,071-28	88	88	662	346	316	29	31	..	..	121	48	180	3
89	Ramdevgadh	832-04	23	24	196	104	92	3	2	..	..	51	4	54	..
90	Zinzavadar	654-22	38	39	211	102	109	5	9	..	..	24	11	58	11
91	Chhatriala	2,614-09	172	173	1,181	621	560	42	45	..	..	231	42	254	8
92	Karmad	2,022-13	132	132	878	484	394	73	69	..	..	160	13	259	3
93	Vejalka	2,692-23	144	144	965	518	447	18	17	..	..	137	21	262	36
94	Nagnesh	4,846-20	491	491	3,060	1,568	1,492	123	125	..	..	598	238	784	292
95	Zobala	6,311-18	347	360	2,294	1,216	1,078	192	187	..	..	349	113	586	64
96	Chhalala	3,252-28	203	205	1,299	664	635	44	49	..	..	68	43	305	13
97	Balala	2,473-10	113	114	865	427	438	62	63	..	..	96	28	241	42
98	Sontha	2,513-20	115	115	945	489	456	..	..	..	..	129	26	281	245
99	Kantharia	6,246-31	402	402	2,345	1,190	1,155	158	161	..	..	492	281	632	252
100	Vanala	2,150-07	136	136	883	459	424	37	33	..	..	182	106	233	90
101	Rangur	3,369-31	299	299	1,838	950	888	144	151	..	..	447	168	465	146
	URBAN AREAS														
3/III	Limbdi Town agglomeration	Km.² 4,448 5.18		4,506	25,597	13,311	12,286	1,697	1,493	..	5	8,568	4,855	5,361	445
	(i) Limbdi M		*4,423*	*4,481*	*25,462*	*13,239*	*12,223*	*1,697*	*1,493*	..	*5*	*8,555*	*4,846*	*5,320*	*439*
	Total of Ward No. I	*N. A.*	*879*	*895*	*5,368*	*3,025*	*2,343*	*221*	*173*	..	..	*1,907*	*777*	*1,121*	*66*
	Block No. 1		108	122	729	418	311	139	132	..	..	293	89	133	3
	Block No. 2		119	120	786	502	284	41	..	..	..	365	144	156	18
	Block No. 3		98	98	533	269	264	..	..	..	..	158	78	119	14
	Block No. 4		174	174	904	445	459	..	..	..	..	294	239	179	13
	Block No. 5		98	98	607	358	249	41	41	..	..	212	44	97	6
	Block No. 6		122	123	846	520	326	..	..	..	..	252	35	203	5
	Block No. 7		97	97	523	279	244	..	..	..	..	173	82	116	5
	Block No. 8		63	63	440	234	206	..	..	..	..	160	66	118	2
	Total of Ward No. II	*N. A.*	*420*	*420*	*1,955*	*956*	*999*	*1*	..	..	..	*730*	*590*	*389*	*36*
	Block No. 9		186	186	816	393	423	1	..	..	—	295	249	156	20
	Block No. 10		128	128	654	326	328	..	..	..	—	245	200	128	10
	Block No 11		106	106	485	237	248	..	..	..	..	190	141	105	6
	Total of Ward No. III	*N. A.*	*490*	*490*	*2,719*	*1,431*	*1,288*	*5*	*8*	..	..	*1,098*	*725*	*556*	*46*
	Block No. 12		123	123	686	358	328	..	..	..	..	262	173	129	16
	Block No. 13		128	128	675	354	321	..	..	..	..	275	194	148	8
	Block No. 14		163	163	879	451	428	..	..	..	—	353	259	189	17
	Block No. 15		76	76	479	268	211	5	8	..	..	208	99	90	5
	Total of Ward No. IV	*N. A.*	*482*	*482*	*2,644*	*1,310*	*1,334*	*7*	*7*	..	..	*1,047*	*862*	*534*	*31*
	Block No. 16		119	119	672	327	345	..	..	..	..	280	244	151	8
	Block No. 17		95	95	585	309	276	..	..	..	..	236	166	119	10
	Block No. 18		131	131	708	355	353	7	7	..	..	263	203	141	9
	Block No. 19		137	137	679	319	360	..	..	..	..	268	249	123	4

PRIMARY CENSUS ABSTRACT

WORKERS																					
I		II		III		IV		V				VI		VII		VIII		IX		X		
								(a)		(b)										Non-workers		Location Code
M	F	M	F	M	F	M	F	M	F	M	F	M	F	M	F	M	F	M	F	M	F	No.
17	18	19	20	21	22	23	24	25	26	27	28	29	30	31	32	33	34	35	36	37	38	1
129	1	38	2	4	..	..	..	3	..	..	..	..	..	1	..	1	..	4	..	166	313	88
48	..	1	..	3	..	..	..	..	..	..	..	..	..	..	..	..	..	2	..	50	92	89
24	4	25	7	8	..	..	..	1	..	..	..	..	..	..	..	..	..	..	..	44	98	90
92	2	133	3	3	..	..	..	12	2	3	..	2	..	4	..	..	..	5	1	367	552	91
150	..	54	2	20	..	..	..	28	1	..	..	..	..	3	..	..	..	4	..	225	391	92
166	25	51	8	7	..	..	..	11	1	1	..	..	..	3	2	19	..	4	..	256	411	93
457	42	120	214	26	1	47	19	47	9	4	..	8	..	37	..	7	..	31	7	784	1,200	94
320	13	135	49	16	..	..	..	74	..	1	..	..	..	27	..	1	..	12	2	630	1,014	95
175	..	97	9	..	..	..	..	23	3	..	..	..	..	5	..	..	..	5	1	359	622	96
163	3	25	16	6	1	..	..	35	22	1	..	..	..	9	..	..	..	2	..	186	396	97
69	2	187	240	2	..	..	..	6	3	..	..	..	..	5	..	..	..	12	..	208	211	98
234	8	308	243	2	..	..	..	26	..	5	..	2	..	28	..	1	..	26	1	558	903	99
89	1	116	89	8	..	..	..	9	..	..	..	..	..	8	..	..	..	3	..	226	334	100
173	10	197	133	15	..	..	..	22	1	7	..	9	..	14	..	10	..	18	2	485	742	101
415	**9**	**258**	**20**	**166**	**2**	**..**	**..**	**36**	**28**	**1,358**	**28**	**257**	**23**	**1,171**	**4**	**340**	**8**	**1,360**	**323**	**7,950**	**11,841**	**3/III**
415	*9*	*240*	*18*	*166*	*2*	*..*	*..*	*36*	*28*	*1,357*	*28*	*256*	*23*	*1,171*	*4*	*340*	*8*	*1,339*	*319*	*7,919*	*11,784*	
136	*1*	*50*	*8*	*142*	*2*	*..*	*..*	*12*	*...*	*234*	*9*	*44*	*..*	*158*	*..*	*94*	*...*	*251*	*46*	*1,904*	*2,277*	
1	..	4	1	..	..	..	..	..	..	78	1	1	..	25	..	4	..	20	1	285	308	1
19	1	4	1	3	..	..	..	2	..	50	6	11	..	28	..	2	..	37	10	346	266	2
16	..	11	4	10	1	..	..	4	..	9	..	6	..	28	..	9	..	26	9	150	250	3
14	..	9	..	7	..	..	..	..	..	40	1	9	..	36	..	13	..	51	12	266	446	4
1	..	7	1	..	1	..	..	..	..	14	..	3	..	2	..	39	...	31	4	261	243	5
9	..	10	1	101	..	..	..	6	..	6	..	4	..	11	..	11	..	45	4	317	321	6
30	..	1	..	21	..	..	..	..	..	17	..	5	..	11	..	8	..	23	5	163	239	7
46	..	4	..	..	..	..	..	..	..	20	1	5	..	17	..	8	..	18	1	116	204	8
9	*..*	*1*	*..*	*1*	*...*	*..*	*..*	*1*	*..*	*96*	*2*	*18*	*..*	*86*	*..*	*33*	*1*	*144*	*33*	*567*	*963*	
3	..	1	..	..	..	..	..	..	..	30	..	7	..	34	..	9	1	72	19	237	403	9
3	..	..	..	..	..	..	..	..	..	31	1	7	..	27	..	16	..	44	9	198	318	10
3	...	..	..	1	..	..	...	1	..	35	1	4	..	25	..	8	..	28	5	132	242	11
11	*..*	*..*	*..*	*4*	*..*	*..*	*..*	*2*	*..*	*164*	*2*	*15*	*..*	*177*	*..*	*44*	*1*	*139*	*43*	*875*	*1,242*	
9	..	..	..	4	..	..	..	..	..	38	..	5	..	28	..	15	..	30	16	229	312	12
..	..	..	..	..	..	..	..	..	..	37	..	3	..	52	..	8	..	48	8	206	313	13
2	..	..	..	..	..	..	..	1	..	60	1	3	...	64	..	14	1	45	15	262	411	14
..	..	..	..	..	...	..	..	1	..	29	1	4	..	33	..	7	..	16	4	178	206	15
9	*..*	*1*	*..*	*3*	*..*	*..*	*..*	*9*	*7*	*181*	*1*	*14*	*..*	*176*	*..*	*22*	*...*	*119*	*23*	*776*	*1,303*	
1	..	..	..	..	..	..	..	7	4	55	..	4	..	63	..	4	..	17	4	176	337	16
..	..	..	..	1	..	..	..	..	..	59	1	2	..	31	..	2	..	24	9	190	266	17
6	..	..	..	..	..	..	..	2	3	37	..	2	..	41	..	11	..	42	6	214	344	18
2	..	1	..	2	..	..	..	..	..	30	..	6	..	41	..	5	..	36	4	196	356	19

TALUKA : LIMBDI **URBAN BLOCK/VILLAGEWISE**

Location Code No.	Name of village/town agglomeration/town/ ward/urban enumerator's block	Area of village in acres & of town/ ward in Km.²	Occupied Residential Houses	No.of Households	Total Population (including Institutional and Houseless Population)			Scheduled Castes		Scheduled Tribes		Literate and Educated Persons		Total workers (I-IX)	
					P	M	F	M	F	M	F	M	F	M	F
1	2	3	4	5	6	7	8	9	10	11	12	13	14	15	16
Total of Ward No. V		*N. A.*	*697*	*706*	*3,813*	*1,888*	*1,925*	*20*	*13*	..	*5*	*1,380*	*1,074*	*809*	*55*
	Block No. 20		99	104	634	340	294	16	13	..	..	215	110	141	7
	Block No. 21		136	136	679	338	341	..	..	..	..	252	184	141	11
	Block No. 22		109	111	597	300	297	..	..	..	..	227	159	119	5
	Block No. 23		97	97	545	257	288	4	..	..	5	194	165	114	7
	Block No. 24		111	111	597	302	295	...	..	..	..	228	197	135	8
	Block No. 25		145	147	761	351	410	..	..	..	..	264	259	159	17
Total of Ward No. VI		*N. A.*	*694*	*707*	*4,000*	*2,030*	*1,970*	*247*	*250*	..	..	*1,225*	*610*	*829*	*78*
	Block No. 26		94	94	498	250	248	..	..	..	..	188	116	56	1
	Block No. 27		111	111	618	307	311	..	..	..	..	209	146	142	8
	Block No. 28		122	122	645	318	327	..	..	..	..	216	155	151	..
	Block No. 29		133	133	733	372	361	..	..	..	..	228	86	167	7
	Block No. 30		95	95	594	317	277	103	89	..	..	160	26	116	29
	Block No. 31		115	123	751	390	361	68	76	..	..	189	73	162	29
	Block No. 32		24	29	161	76	85	76	85	..	..	35	8	35	4
Total of Ward No. VII		*N. A.*	*761*	*781*	*4,963*	*2,599*	*2,364*	*1,196*	*1,042*	...	..	*1,168*	*208*	*1,082*	*127*
	Block No. 33		94	105	601	315	286	..	..	..	..	168	41	138	23
	Block No. 34		112	123	785	407	378	..	..	..	..	209	37	181	1
	Block No. 35		83	86	651	329	322	38	47	..	..	146	17	144	2
	Block No. 36		95	93	605	323	282	289	253	..	..	106	17	119	..
	Block No. 37		70	70	471	251	220	251	220	...	..	84	5	109	41
	Block No. 38		92	88	530	288	242	116	77	..	..	114	3	117	1
	Block No. 39		107	110	652	350	302	278	239	...	..	179	24	148	23
	Block No. 40		108	106	668	336	332	224	206	..	..	162	64	126	36
	(ii) Limbdi O.G.	*N. A.*	*25*	*25*	*135*	*72*	*63*	..	..	..	..	*13*	*9*	*41*	*6*
Total of Ward No. 00		*N. A.*	*25*	*25*	*135*	*72*	*63*	..	..	..	..	*13*	*9*	*41*	*6*
	Block No. 41		25	25	135	72	63	..	..	...	..	13	9	41	6
	Limbdi Village	*6,309–37													

* This area has been included in the rural area of the taluka.

PRIMARY CENSUS ABSTRACT

WORKERS																					
I		II		III		IV		V				VI		VII		VIII		IX		X		
								(a)		(b)										Non-workers		Location Code No.
M	F	M	F	M	F	M	F	M	F	M	F	M	F	M	F	M	F	M	F	M	F	
17	18	19	20	21	22	23	24	25	26	27	28	29	30	31	32	33	34	35	36	37	38	1
13	*1*	*20*	*3*	*8*	..	..	..	*3*	*2*	*246*	*3*	*36*	..	*317*	*1*	*26*	..	*140*	*45*	*1,079*	*1,870*	
4	..	..	..	3	..	..	..	1	1	52	1	5	..	47	..	7	..	22	5	199	287	20
3	..	2	1	2	..	..	..	..	..	45	..	11	..	48	..	4	..	26	10	197	330	21
4	..	16	1	..	..	..	..	..	.	27	..	9	..	31	..	8	..	24	4	181	292	22
1	..	1	1	1	..	..	..	1	..	30	..	3	..	54	1	3	..	20	5	143	281	23
1	1	1	..	1	..	..	..	1	..	32	..	2	..	72	..	3	..	22	7	167	287	24
..	..	..	..	1	..	..	..	..	1	60	2	6	..	65	..	1	..	26	14	192	393	25
84	..	*42*	*2*	*4*	..	..	..	*3*	*2*	*239*	*7*	*40*	..	*156*	*1*	*44*	*1*	*217*	*65*	*1,201*	*1,892*	
..	..	21	..	..	..	..	..	1	..	14	..	..	..	10	..	..	..	10	1	194	247	26
1	..	..	..	2	..	..	..	..	..	52	..	1	..	49	..	6	..	31	8	165	303	27
14	..	3	..	..	..	..	..	1	..	46	..	7	..	33	..	7	..	40	..	167	327	28
42	..	9	..	..	..	..	..	..	2	38	2	11	..	24	..	10	..	33	3	205	354	29
4	..	1	1	..	..	..	..	..	..	36	3	1	..	21	..	4	..	49	25	201	248	30
22	..	8	1	2	..	..	..	1	..	42	..	19	..	18	1	4	..	46	27	228	332	31
1	..	..	..	..	..	..	..	..	..	11	2	1	..	1	..	13	1	8	1	41	81	32
153	*7*	*126*	*5*	*4*	..	..	..	*6*	*17*	*197*	*4*	*89*	*23*	*101*	*2*	*77*	*5*	*329*	*64*	*1,517*	*2,237*	
25	7	..	..	..	..	..	..	1	..	1	..	9	1	14	..	17	4	71	11	177	263	33
60	..	27	..	..	..	..	..	..	..	11	..	24	..	32	..	9	..	18	1	226	377	34
41	..	..	..	..	..	..	..	..	.	15	..	10	..	22	1	22	..	34	1	185	320	35
..	..	94	..	..	..	..	..	..	..	18	..	..	..	..	..	1	..	6	..	204	282	36
..	..	..	..	2	..	..	..	5	2	23	3	..	..	..	..	..	..	79	36	142	179	37
13	..	..	..	..	..	..	..	..	..	40	1	3	..	15	..	5	..	41	..	171	241	38
8	..	4	1	2	..	..	..	..	..	47	..	26	19	7	..	7	..	47	3	202	279	39
6	..	1	4	..	..	..	..	..	15	42	..	17	3	11	1	16	1	33	12	210	296	40
..	..	*18*	*2*	..	..	..	..	..	..	*1*	..	*1*	..	..	..	..	..	*21*	*4*	*31*	*57*	
..	..	*18*	*2*	..	..	..	..	..	..	*1*	..	*1*	..	..	..	..	..	*21*	*4*	*31*	*57*	
..	..	18	2	..	..	..	..	..	..	1	..	1	..	..	..	..	..	21	4	31	57	41

TALUKA SAYLA

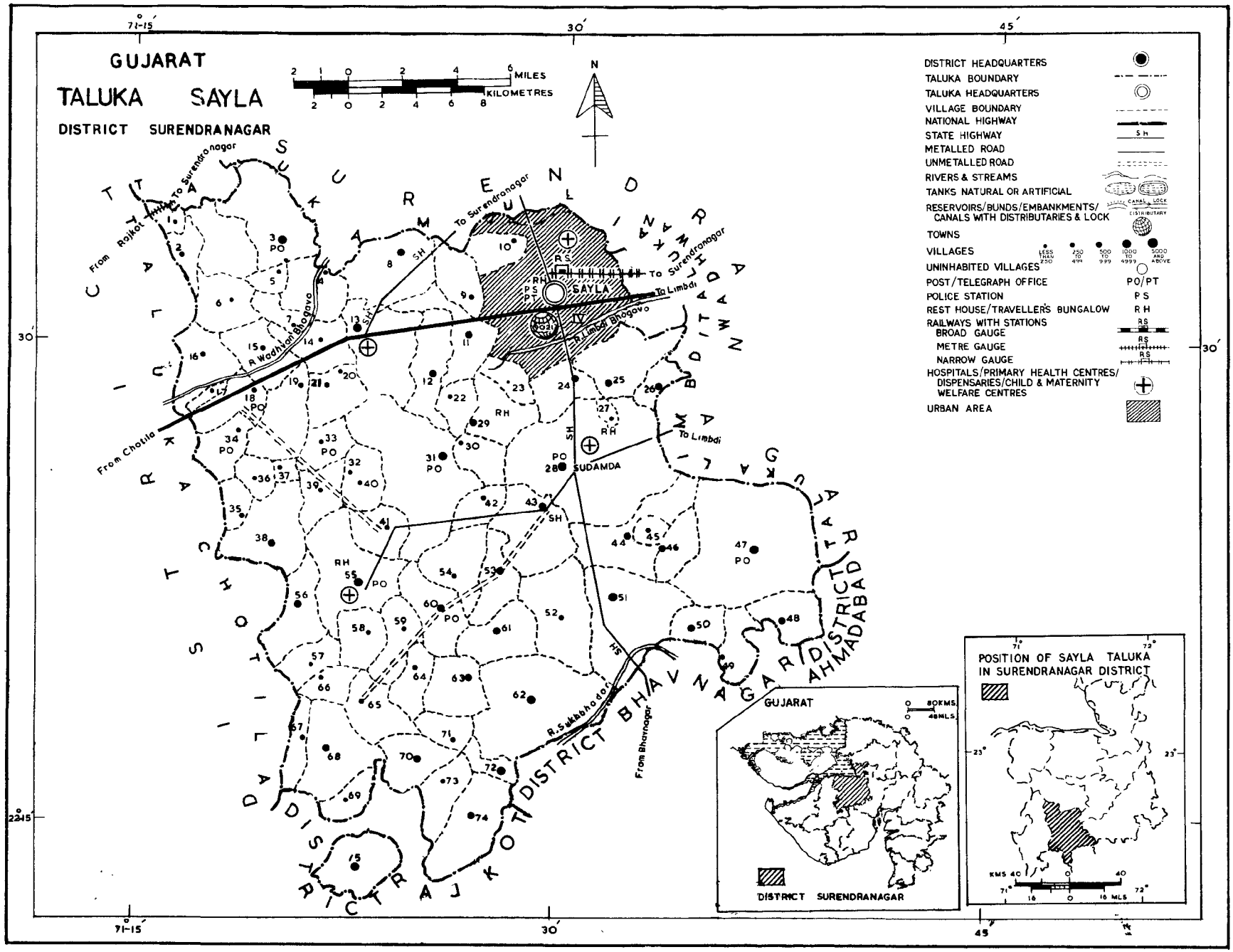
GUJARAT
TALUKA SAYLA
DISTRICT SURENDRANAGAR
2 1 0 2 4 6 MILES
2 0 2 4 6 8 KILOMETRES
N
DISTRICT HEADQUARTERS
TALUKA BOUNDARY
TALUKA HEADQUARTERS
VILLAGE BOUNDARY
NATIONAL HIGHWAY
STATE HIGHWAY
S H
METALLED ROAD
UNMETALLED ROAD
RIVERS & STREAMS
TANKS NATURAL OR ARTIFICIAL
RESERVOIRS/BUNDS/EMBANKMENTS/ CANALS WITH DISTRIBUTARIES & LOCK
CANAL LOCK
DISTRIBUTARY
TOWNS
VILLAGES
LESS THAN 250
250 TO 499
500 TO 999
1000 TO 4999
5000 AND ABOVE
UNINHABITED VILLAGES
POST/TELEGRAPH OFFICE
PO/PT
POLICE STATION
P S
REST HOUSE/TRAVELLER'S BUNGALOW
R H
RAILWAYS WITH STATIONS
BROAD GAUGE
METRE GAUGE
NARROW GAUGE
R S
HOSPITALS/PRIMARY HEALTH CENTRES/ DISPENSARIES/CHILD & MATERNITY WELFARE CENTRES
URBAN AREA
SAYLA
SUDAMDA
From Rajkot
To Surendranagar
To Limbdi
From Chotila
From Bhavnagar
R. Wadhwan Bhogavo
R. Limbdi Bhogavo
R. Sukhbhadar
SURENDRANAGAR DISTRICT
RAJKOT DISTRICT
BHAVNAGAR DISTRICT
AHMADABAD DISTRICT
CHOTILA TALUKA
DHRANGADHRA TALUKA
LIMBDI TALUKA
WADHWAN TALUKA
71°15'
30'
45'
22°45'
GUJARAT
80KMS.
48MLS.
DISTRICT SURENDRANAGAR
POSITION OF SAYLA TALUKA IN SURENDRANAGAR DISTRICT
71°
72°
23°
KMS 40 0 40
16 0 16 MLS

TALUKA
SAYLA

Location Code No.	Name of village/town agglomeration/town/ward/urban enumerator's block	Area of village in acres & of town/ward in Km.²	Occupied Residential Houses	No. of Households	Total Population (including Institutional and Houseless Population)			Scheduled Castes		Scheduled Tribes		Literate and Educated Persons		Total workers (I-IX)	
					P	M	F	M	F	M	F	M	F	M	F
1	2	3	4	5	6	7	8	9	10	11	12	13	14	15	16
3	SAYLA TALUKA														
	Total	**Km.² 972·93 Acres (240,408–36)**	**7,957**	**8,182**	**50,545**	**26,295**	**24,250**	**1,999**	**1,933**	**10**	**3**	**6,469**	**2,257**	**13,936**	**2,618**
	Rural	*Km.² 907·70 Acres (224,289–11)*	*6,385*	*6,592*	*41,524*	*21,664*	*19,860*	*1,470*	*1,428*	*10*	*3*	*4,334*	*1,095*	*11,894*	*2,390*
	Urban	*Km.² 65·23*	*1,572*	*1,590*	*9,021*	*4,631*	*4,390*	*529*	*505*	..	..	*2,135*	*1,162*	*2,042*	*228*
	RURAL AREAS														
1	Chitralank	1,182–39	14	14	108	57	51	..	..	..	..	..	..	26	10
2	Ishvaria	1,492–30	42	42	288	158	130	..	..	..	..	2	1	76	19
3	Chorvira (Than)	*8,437–30	151	153	1,166	612	554	54	49	..	..	202	102	344	105
4	Kanpur	2,789–09	41	41	217	115	102	16	22	..	..	30	7	61	..
5	Kansala	763–03	37	37	220	111	109	8	9	..	..	2	1	60	..
6	Sitagadh	2,707–22	33	33	186	100	86	1	4	..	..	2	..	43	..
7	Sorimbhda	1,248–20	22	23	122	74	48	..	..	..	..	7	..	36	..
8	Bhaduka	3,439–08	133	138	960	498	462	20	19	..	..	109	24	299	93
9	Nava Sudamda	2,393–36	54	56	408	211	197	23	17	..	..	76	6	113	..
10	Kashipara	1,008–06	41	41	297	153	144	3	13	..	..	34	..	77	..
11	Vakhatpar	3,136–15	149	159	936	484	452	30	28	..	..	153	8	265	82
12	Gosal	3,516–04	117	117	663	343	320	39	43	..	..	43	13	199	8
13	Doliya	5,043–09	167	174	1,096	582	514	28	20	..	..	138	32	301	8
14	Aya	2,447–05	27	27	179	91	88	13	17	..	..	11	4	49	..
15	Hadala	2,605–02	56	56	372	185	187	24	18	..	..	20	10	116	..
16	Dharadungari	3,166–14	54	54	429	218	211	14	9	..	..	13	7	143	43
17	Brahmapuri (Vanki)	798–12	15	15	101	52	49	..	..	..	..	6	..	30	10
18	Shapar	1,766–22	68	68	366	190	176	17	8	..	..	62	27	106	21
19	Dhedhuki	3,477–20	61	61	379	200	179	15	14	..	..	66	18	107	12
20	Kesarpar	509–07	38	38	249	126	123	..	..	..	..	16	..	74	21
21	Samatpar	1,741–09	57	57	376	209	167	..	..	..	..	48	..	117	19
22	Madargadh	1,275–02	31	31	220	114	106	..	..	..	..	19	2	45	..
23	Nava Jasapar	1,331–04	32	34	207	112	95	5	5	..	..	4	..	49	1
24	Thoriali	2,474–06	99	99	636	325	311	55	56	..	..	76	15	187	1
25	Mota Kerala	3,044–34	92	98	608	310	298	9	16	..	..	60	10	179	38
26	Vadia	1,425–07	114	120	784	399	385	39	48	..	..	126	32	222	32
27	Nathupara	1,93–30	5	5	25	13	12	..	..	..	..	..	..	9	..
28	Sudamda	11,226–08	566	621	3,731	1,924	1,807	218	218	..	..	633	307	989	175
29	Juna Jasapar	2,586–15	92	93	534	283	251	22	15	..	..	58	5	161	1
30	Chhadiali	1,743–02	30	30	245	118	127	7	9	..	..	9	1	79	..
31	Sejakpar	10,248–03	188	208	1,400	723	677	60	49	10	3	176	44	388	111
32	Mota Sakhpar	2,290–17	21	21	163	88	75	15	21	..	..	14	2	44	12
33	Dhankania	1,971–01	28	28	163	89	74	4	3	..	..	36	9	52	7
34	Ratanpar	1,837–38	43	43	260	137	123	..	..	..	..	2	..	85	27
35	Morsal	1,279–21	48	48	386	200	186	7	9	..	..	..	..	93	45

* Includes area of Lakhtar Vidi.

PRIMARY CENSUS ABSTRACT

WORKERS

I		II		III		IV		V				VI		VII		VIII		IX		X		Location Code No.
								(a)		(b)										Non-workers		
M	F	M	F	M	F	M	F	M	F	M	F	M	F	M	F	M	F	M	F	M	F	
17	18	19	20	21	22	23	24	25	26	27	28	29	30	31	32	33	34	35	36	37	38	1
8,183	**887**	**2,841**	**1,445**	**590**	**19**	**27**	**14**	**506**	**95**	**254**	**6**	**65**	**5**	**537**	**7**	**71**	**..**	**862**	**140**	**12,359**	**21,632**	
7,492	*865*	*2,766*	*1,364*	*459*	*19*	*27*	*14*	*399*	*77*	*66*	*1*	*33*	*4*	*274*	*6*	*20*	*..*	*358*	*40*	*9,770*	*17,470*	
691	*22*	*75*	*81*	*131*	*..*	*..*	*..*	*107*	*18*	*188*	*5*	*32*	*1*	*263*	*1*	*51*	*..*	*504*	*100*	*2,589*	*4,162*	
26	10	..	..	..	..	..	..	..	..	..	..	..	..	..	..	—	—	..	..	31	41	1
65	9	11	10	..	..	..	..	..	..	..	..	..	..	..	..	..	..	..	..	82	111	2
179	16	104	85	16	..	..	..	15	2	7	..	1	..	10	..	1	..	11	2	268	449	3
17	..	42	..	..	..	..	..	..	..	..	..	..	..	..	..	..	..	2	..	54	102	4
35	..	24	..	..	..	..	..	..	..	..	..	..	..	1	..	..	..	..	..	51	109	5
26	..	16	..	..	..	..	..	..	..	..	..	..	..	..	..	..	..	1	..	57	86	6
20	..	16	..	..	..	..	..	..	..	..	..	..	..	..	..	..	..	..	..	38	48	7
190	3	56	90	30	..	..	..	17	..	..	..	..	..	3	..	..	..	3	..	199	369	8
95	..	3	..	1	..	..	..	4	..	2	..	..	..	..	..	..	..	8	..	98	197	9
62	..	..	..	7	..	..	..	..	..	..	..	..	..	..	..	..	..	8	..	76	144	10
173	36	39	45	16	..	..	..	23	..	1	..	..	..	4	..	..	..	9	1	219	370	11
168	..	26	8	4	..	..	..	..	..	..	..	..	..	..	..	..	..	1	..	144	312	12
121	4	141	1	6	..	..	..	6	..	5	..	1	..	11	..	..	..	10	3	281	506	13
48	..	..	..	..	..	..	..	..	..	..	..	..	..	..	..	..	..	1	..	42	88	14
75	..	26	..	4	..	..	..	..	..	..	..	..	..	2	..	..	..	9	..	69	187	15
65	..	77	43	..	..	..	..	..	..	..	..	..	..	..	..	..	..	1	..	75	168	16
13	1	17	9	..	..	..	..	..	..	..	..	..	..	..	..	..	..	..	..	22	39	17
43	..	25	20	12	..	..	..	10	..	3	..	..	..	5	..	2	..	6	1	84	155	18
71	4	21	8	..	..	..	..	5	..	..	..	2	..	3	..	..	..	5	..	93	167	19
70	17	4	4	..	..	..	..	..	..	..	..	..	..	..	..	..	..	..	..	52	102	20
71	6	46	13	..	..	..	..	..	..	..	..	..	..	..	..	..	..	..	..	92	148	21
38	..	6	..	1	..	..	..	..	..	..	..	..	..	..	..	..	..	..	..	69	106	22
43	..	1	..	..	..	..	..	..	..	..	..	..	..	..	..	..	..	5	1	63	94	23
128	..	31	..	16	..	..	..	2	..	..	..	5	..	2	..	..	..	3	1	138	310	24
127	4	32	28	3	..	6	3	1	..	..	..	..	..	3	1	2	..	5	2	131	260	25
142	3	41	25	15	..	3	3	3	..	1	..	1	..	5	..	1	..	10	1	177	353	26
9	..	..	..	..	..	..	..	..	..	..	..	..	..	..	..	..	..	..	..	4	12	27
394	33	201	52	31	2	18	8	165	59	10	..	15	4	78	2	2	..	75	15	935	1,632	28
120	1	14	..	19	..	..	..	1	..	..	..	..	..	1	..	..	..	6	..	122	250	29
56	..	12	..	8	..	..	..	..	..	..	..	..	..	2	..	..	..	1	..	39	127	30
263	67	88	40	2	..	..	..	9	2	2	1	..	..	15	..	..	..	9	1	335	566	31
38	11	5	1	1	..	..	..	..	..	..	..	..	..	..	..	..	..	..	..	44	63	32
44	6	6	1	..	..	..	..	..	..	..	..	..	..	..	..	..	..	2	..	37	67	33
78	24	4	3	..	..	..	..	..	..	..	..	1	..	2	..	..	..	..	..	52	96	34
86	43	5	1	2	..	..	..	..	1	..	..	..	..	..	..	..	..	..	..	107	141	35

TALUKA : SAYLA

URBAN BLOCK/VILLAGEWISE

Location Code No.	Name of village/town agglomeration/town/ward/urban enumerator's block	Area of village in acres & of town/ward in Km.²	Occupied Residential Houses	No. of Households	Total Population (including Institutional and Houseless Population)			Scheduled Castes		Scheduled Tribes		Literate and Educated Persons		Total workers (I-IX)	
					P	M	F	M	F	M	F	M	F	M	F
1	2	3	4	5	6	7	8	9	10	11	12	13	14	15	16
36	Sonpari	1,013-38	15	15	122	62	60	..	..	..	..	2	..	33	13
37	Mangalkui	970-28	21	22	157	85	72	..	..	..	..	9	..	47	..
38	Ratadki	3,916-03	83	83	527	278	249	26	25	..	..	14	4	153	6
39	Titoda	2,499-23	21	21	166	91	75	1	4	..	..	..	..	47	1
40	Nana Sakhpar	*	12	12	77	46	31	..	..	..	..	..	..	28	..
41	Dhamrasala	1,949-23	78	78	477	244	233	..	..	..	..	15	..	123	2
42	Ovangadh	2,011-28	46	47	335	178	157	6	7	..	..	48	3	92	57
43	Vantavachh	5,244-01	90	100	640	332	308	21	19	..	..	78	11	160	72
44	Shirvania	3,546-25	82	88	590	289	301	2	4	..	..	54	7	149	60
45	Gadhshirvania	447-29	62	66	346	190	156	2	3	..	..	8	..	108	30
46	Sangoi	2,006-03	98	99	546	276	270	21	12	..	..	40	17	152	58
47	Nagadka	9,854-07	267	276	1,847	941	906	75	83	..	..	106	17	512	192
48	Loya	3,085-05	116	116	692	356	336	30	35	..	..	79	18	197	26
49	Chorvira (D)	1,789-09	48	48	362	184	178	8	6	..	..	11	4	106	80
50	Mota Bhadla	2,382-22	98	98	617	333	284	..	..	..	..	84	10	199	160
51	Noli	7,433-07	264	266	1,642	857	785	67	57	..	..	128	29	492	45
52	Lakhavad	5,436-16	70	70	421	233	188	26	19	..	..	24	4	145	2
53	Khintla	2,254-19	129	130	777	421	356	9	14	..	..	100	6	260	72
54	Gundiavada	2,827-38	82	82	447	239	208	20	22	..	..	49	9	158	..
55	Dhandhalpur	6,318-29	244	253	1,388	712	676	74	83	..	..	235	101	344	27
56	Sokhada	3,464-20	75	75	505	263	242	9	11	..	..	6	..	164	1
57	Adala	1,986-09	36	36	195	91	104	8	4	..	..	1	..	67	2
58	Navagam	2,207-08	59	65	435	223	212	11	5	..	..	48	6	113	4
59	Karadi	2,745-11	38	38	225	115	110	5	10	..	..	7	..	68	6
60	Dhajala	3,780-10	116	116	716	434	282	35	17	..	..	195	36	156	..
61	Limbala	3,241-35	70	79	518	267	251	14	9	..	..	57	19	150	111
62	Nadala(Devgadh)	10,049-35	194	197	1,255	673	582	60	49	..	..	123	26	386	96
63	Garambhadi	4,025-08	82	82	524	284	240	20	11	..	..	17	6	157	6
64	Dhinkwali	2,347-30	64	64	457	239	218	15	7	..	..	22	4	140	4
65	Kotda	3,035-38	54	54	338	180	158	33	41	..	..	2	..	115	22
66	Pipalia	1,396-20	7	7	36	20	16	..	..	..	..	..	..	11	..
67	Nana Harania	2,226-06	52	54	318	169	149	9	5	..	..	21	2	96	11
68	Ninama	4,455-04	166	172	958	485	473	16	22	..	..	84	6	288	25
69	Sekhdod	1,526-08	34	34	192	105	87	4	6	..	..	12	3	65	..
70	Nana Matra	2,519-25	104	104	731	383	348	12	18	..	..	96	11	220	69
71	Kaswali	2,427-17	40	41	326	175	151	7	7	..	..	3	..	99	37
72	Goraiya	2,051-07	164	176	1,043	544	499	38	35	..	..	115	16	279	2
73	Gangajal	1,615-26	19	19	96	49	47	3	..	..	..	..	..	32	2
74	Samadhiala	3,874-05	144	144	899	458	441	26	28	..	..	121	20	262	88
75	Ori	3,728-26	175	182	1,101	556	545	11	11	..	..	67	13	297	100
	URBAN AREAS														
3/IV	**Sayla**	**Km.² 65·23**	**1,572**	**1,590**	**9,021**	**4,631**	**4,390**	**529**	**505**	..	..	**2,135**	**1,162**	**2,042**	**228**
Total of Ward No. I		*N. A.*	*306*	*323*	*1,992*	*1,053*	*939*	..	..	..	..	*512*	*202*	*475*	*23*
	Block No. 1		83	83	546	291	255	..	..	..	..	95	33	133	3
	Block No. 2		83	90	545	263	282	..	..	..	..	124	48	137	1
	Block No. 3		98	98	534	267	267	..	..	..	..	164	82	148	15
	Block No. 4		42	52	367	232	135	..	..	..	..	129	39	57	4

* Included in the area of Mota Sakhpar village.

PRIMARY CENSUS ABSTRACT

WORKERS																					
I		II		III		IV		V				VI		VII		VIII		IX		X		
								(a)		(b)										Non-workers		Location Code No.
M	F	M	F	M	F	M	F	M	F	M	F	M	F	M	F	M	F	M	F	M	F	
17	18	19	20	21	22	23	24	25	26	27	28	29	30	31	32	33	34	35	36	37	38	1
32	13	..	..	..	..	..	..	..	..	..	..	..	..	..	..	..	..	1	..	29	47	36
43	..	2	..	..	..	..	..	..	..	..	..	..	..	1	..	..	..	1	..	38	72	37
140	4	12	2	..	..	..	..	..	..	..	..	..	..	..	..	..	..	1	..	125	243	38
41	1	6	..	..	..	..	..	..	..	..	..	..	..	..	..	..	..	..	..	44	74	39
27	..	1	..	..	..	..	..	..	..	..	..	..	..	..	..	..	..	..	..	18	31	40
106	2	11	..	4	..	..	..	..	..	..	..	..	..	..	..	..	..	2	..	121	231	41
82	44	6	11	..	..	..	..	2	1	..	..	..	..	..	..	..	..	2	1	86	100	42
127	50	26	22	..	..	..	..	4	..	..	..	..	..	..	..	..	..	3	..	172	236	43
72	1	57	57	8	..	..	..	3	1	..	..	..	..	1	..	6	..	2	1	140	241	44
60	..	44	29	..	..	..	..	1	1	..	..	..	..	..	..	..	..	3	..	82	126	45
94	6	41	50	1	..	..	..	5	..	..	..	..	..	6	..	..	..	5	2	124	212	46
384	130	82	58	9	3	..	..	4	1	3	..	..	..	16	..	2	..	12	..	429	714	47
91	..	57	25	29	..	..	..	8	..	..	..	..	..	9	1	..	..	3	..	159	310	48
76	66	24	13	6	1	..	..	..	..	..	..	..	..	..	..	..	..	..	..	78	98	49
115	97	74	60	4	3	..	..	2	..	..	..	..	..	2	..	..	..	2	..	134	124	50
343	16	92	23	6	2	..	..	17	1	1	..	..	..	20	1	..	..	13	2	365	740	51
120	..	20	2	..	..	..	..	..	..	..	..	..	..	1	..	..	..	4	..	88	186	52
200	38	49	34	2	..	..	..	..	..	3	..	..	..	..	..	..	..	6	..	161	284	53
122	..	34	..	..	..	..	..	1	..	..	..	..	..	..	..	..	..	1	..	81	208	54
137	7	58	14	12	..	..	..	54	1	15	..	1	..	35	..	4	..	28	5	368	649	55
137	..	18	..	3	..	..	..	1	1	..	..	2	..	..	..	..	..	3	..	99	241	56
50	2	15	..	1	..	..	..	..	..	..	..	..	..	..	..	..	..	1	..	24	102	57
65	1	40	3	6	..	..	..	..	..	1	..	..	..	..	..	..	..	1	..	110	208	58
48	..	16	6	4	..	..	..	..	..	..	..	..	..	..	..	..	..	..	..	47	104	59
126	..	20	..	..	..	..	..	1	..	1	..	..	..	1	..	..	..	7	..	278	282	60
89	18	39	93	15	..	..	..	..	..	..	..	..	..	2	..	..	..	5	..	117	140	61
220	39	128	57	10	..	..	..	3	..	3	..	..	..	7	..	..	..	15	..	287	486	62
94	..	60	6	..	..	..	..	..	..	1	..	..	..	1	..	..	..	1	..	127	234	63
113	1	26	3	..	..	..	..	..	..	..	..	..	..	..	..	..	..	1	..	99	214	64
109	17	5	5	..	..	..	..	..	..	..	..	..	..	..	..	..	..	1	..	65	136	65
8	..	..	..	3	..	..	..	..	..	..	..	..	..	..	..	..	..	..	..	9	16	66
88	2	7	9	1	..	..	..	..	..	..	..	..	..	..	..	..	..	..	..	73	138	67
157	7	65	18	34	..	..	..	9	..	3	..	1	..	8	..	..	..	11	..	197	448	68
58	..	5	..	2	..	..	..	..	..	..	..	..	..	..	..	..	..	..	..	40	87	69
67	..	126	69	14	..	..	..	4	..	..	..	..	..	4	..	..	..	5	..	163	279	70
27	..	68	37	1	..	..	..	..	..	..	..	3	..	..	..	..	..	..	..	76	114	71
159	..	48	1	40	1	..	..	8	..	2	..	..	..	7	..	..	..	15	..	265	497	72
23	2	9	..	..	..	..	..	..	..	..	..	..	..	..	..	..	..	..	..	17	45	73
138	..	72	76	31	7	..	..	9	5	..	..	..	..	5	..	..	..	7	..	196	353	74
105	3	163	94	19	..	..	..	2	1	2	..	..	..	1	1	..	..	5	1	259	445	75
691	22	75	81	131	..	..	..	107	18	188	5	32	1	263	1	51	..	504	100	2,589	4,162	3/IV
275	*11*	*21*	*7*	*30*	..	..	..	*6*	..	*43*	*1*	*6*	*1*	*34*	..	*4*	..	*56*	*3*	*578*	*916*	
76	..	7	..	30	..	..	..	1	..	5	..	1	..	8	..	1	..	4	3	158	252	1
98	1	2	..	..	..	..	..	..	..	12	..	..	..	7	..	2	..	16	..	126	281	2
86	10	4	4	..	..	..	..	5	..	18	1	1	..	15	..	..	..	19	..	119	252	3
15	..	8	3	..	..	..	..	..	..	8	..	4	1	4	..	1	..	17	..	175	131	4

TALUKA : SAYLA

URBAN BLOCK/VILLAGEWISE

Location Code No.	Name of village/town agglomeration/town/ward/urban enumerator's block	Area of village in acres & of town/ward in Km.²	Occupied Residential Houses	No. of Households	Total Population (including Institutional and Houseless Population)			Scheduled Castes		Scheduled Tribes		Literate and Educated Persons		Total workers (I-IX)	
					P	M	F	M	F	M	F	M	F	M	F
1	2	3	4	5	6	7	8	9	10	11	12	13	14	15	16
Total of Ward No. II		*N. A.*	*118*	*118*	*648*	*310*	*338*	..	..	..	..	*185*	*134*	*141*	*26*
	Block No. 5		118	118	648	310	338	..	..	..	..	185	134	141	26
Total of Ward No. III		*N. A.*	*60*	*60*	*280*	*123*	*157*	..	..	..	..	*97*	*104*	*53*	*13*
	Block No. 6		60	60	280	123	157	..	..	..	..	97	104	53	13
Total of Ward No. IV		*N. A.*	*318*	*319*	*1,489*	*735*	*754*	..	..	..	..	*473*	*347*	*306*	*26*
	Block No. 7		184	184	796	390	406	..	..	..	..	274	214	160	18
	Block No. 8		134	135	693	345	348	..	..	..	..	199	133	146	8
Total of Ward No. V		*N. A.*	*265*	*265*	*1,649*	*858*	*791*	..	..	..	..	*403*	*298*	*392*	*16*
	Block No. 9		82	82	554	303	251	..	..	..	..	103	48	140	1
	Block No. 10		92	92	582	294	288	..	..	..	..	85	69	132	5
	Block No. 11		91	91	513	261	252	..	..	..	..	215	181	120	10
Total of Ward No. VI		*N. A.*	*505*	*505*	*2,963*	*1,552*	*1,411*	*529*	*505*	..	..	*465*	*77*	*675*	*124*
	Block No. 12		81	81	440	227	213	48	49	..	..	62	8	83	7
	Block No. 13		66	66	383	218	165	7	9	..	..	61	14	102	4
	Block No. 14		92	92	494	262	232	102	97	..	..	81	6	113	4
	Block No. 15		65	65	371	184	187	183	185	..	..	97	22	69	5
	Block No. 16		75	75	495	264	231	19	14	..	..	63	3	133	6
	Block No. 17		126	126	780	397	383	170	151	..	..	101	24	175	98

PRIMARY CENSUS ABSTRACT

WORKERS

I		II		III		IV		V				VI		VII		VIII		IX		X		
								(a)		(b)										Non-workers		Location Code No.
M	F	M	F	M	F	M	F	M	F	M	F	M	F	M	F	M	F	M	F	M	F	
17	18	19	20	21	22	23	24	25	26	27	28	29	30	31	32	33	34	35	36	37	38	1
30	*1*	*2*	..	..	..	..	..	..	..	*12*	..	..	..	*41*	..	*7*	..	*49*	*25*	*169*	*312*	
30	1	2	..	..	..	..	..	..	..	12	..	..	..	41	..	7	..	49	25	169	312	5
2	..	..	..	..	..	..	..	..	..	*2*	..	..	..	*20*	—	..	..	*29*	*13*	*70*	*144*	
2	..	..	..	..	..	..	..	..	..	2	..	..	..	20	..	..	..	29	13	70	144	6
66	*2*	*3*	*2*	*4*	..	..	..	*1*	*1*	*45*	*1*	*10*	..	*48*	..	*21*	..	*108*	*20*	*429*	*728*	
21	2	3	..	4	..	..	..	1	1	29	1	4	..	35	..	4	..	59	14	230	388	7
45	..	..	2	..	..	..	..	..	..	16	..	6	..	13	..	17	..	49	6	199	340	8
175	..	*8*	*7*	..	..	..	..	*16*	*2*	*43*	..	*6*	..	*88*	..	*8*	..	*48*	*7*	*466*	*775*	
94	..	5	1	..	..	..	..	..	..	23	..	..	..	8	..	2	..	8	..	163	250	9
72	..	3	..	..	..	..	..	8	..	7	..	3	..	19	..	5	..	15	5	162	283	10
9	..	..	6	..	..	..	..	8	2	13	..	3	..	61	..	1	..	25	2	141	242	11
143	*8*	*41*	*65*	*97*	..	..	..	*84*	*15*	*43*	*3*	*10*	..	*32*	*1*	*11*	..	*214*	*32*	*877*	*1,287*	
9	..	1	..	21	..	..	..	11	..	4	2	..	—	6	..	1	..	30	5	144	206	12
10	2	20	..	22	..	..	..	8	..	14	..	3	..	5	..	4	..	16	2	116	161	13
19	..	4	..	2	..	..	—	10	1	10	..	4	..	9	..	—	..	55	3	149	228	14
1	..	..	..	..	..	..	..	13	..	1	..	..	..	1	..	..	..	53	5	115	182	15
96	1	4	5	16	..	..	..	..	..	6	..	..	..	2	..	3	..	6	..	131	225	16
8	5	12	60	36	..	..	..	42	14	8	1	3	..	9	1	3	..	54	17	222	285	17

TALUKA CHOTILA

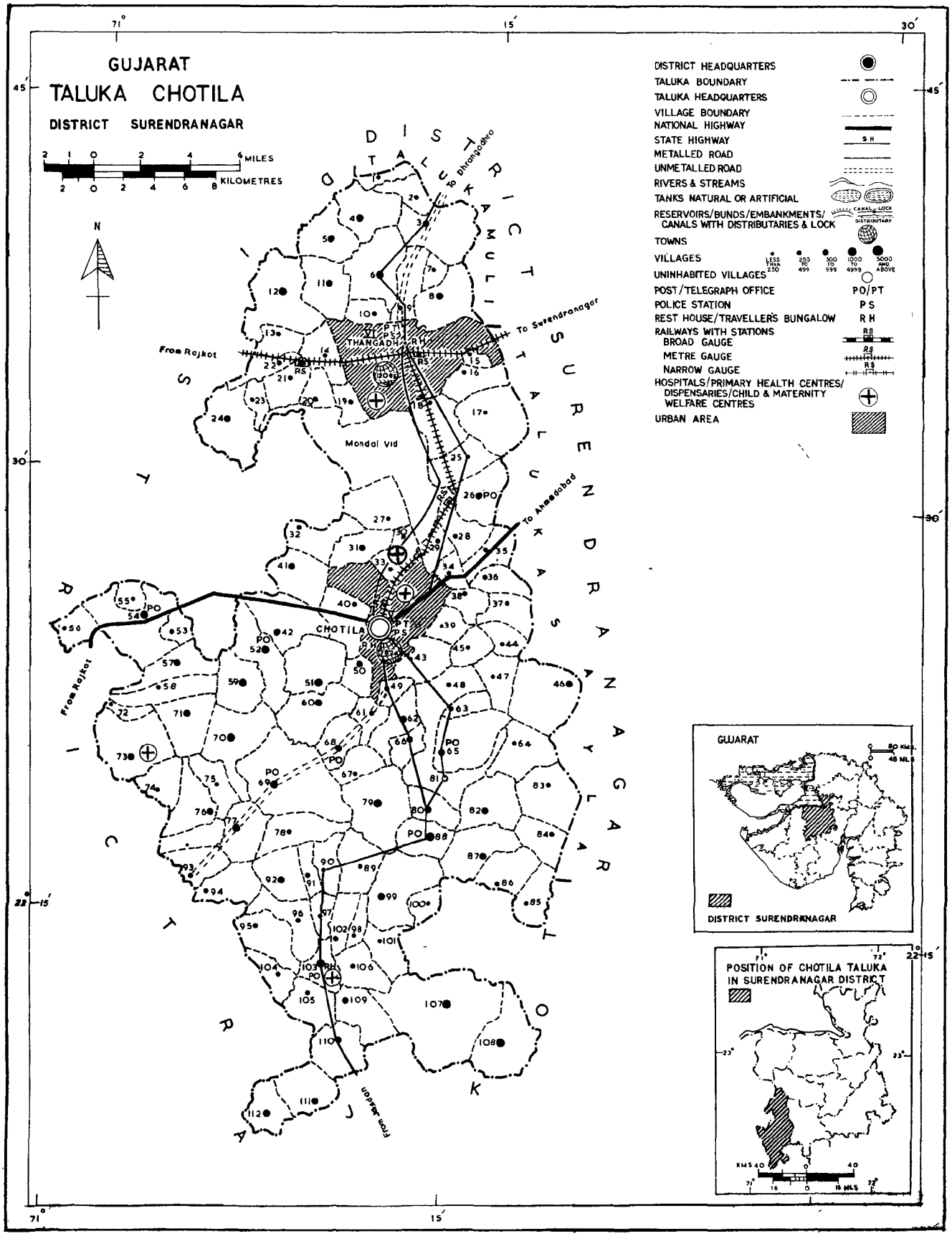
GUJARAT
TALUKA CHOTILA
DISTRICT SURENDRANAGAR
MILES
KILOMETRES
N
DISTRICT HEADQUARTERS
TALUKA BOUNDARY
TALUKA HEADQUARTERS
VILLAGE BOUNDARY
NATIONAL HIGHWAY
STATE HIGHWAY
METALLED ROAD
UNMETALLED ROAD
RIVERS & STREAMS
TANKS NATURAL OR ARTIFICIAL
RESERVOIRS/BUNDS/EMBANKMENTS/ CANALS WITH DISTRIBUTARIES & LOCK
TOWNS
VILLAGES
UNINHABITED VILLAGES
POST/TELEGRAPH OFFICE
POLICE STATION
REST HOUSE/TRAVELLER'S BUNGALOW
RAILWAYS WITH STATIONS
BROAD GAUGE
METRE GAUGE
NARROW GAUGE
HOSPITALS/PRIMARY HEALTH CENTRES/ DISPENSARIES/CHILD & MATERNITY WELFARE CENTRES
URBAN AREA
DISTRICT SURENDRANAGAR
TALUKA CHOTILA
THANGADH
CHOTILA
Mondal Vid
To Dhrangadhra
To Surendranagar
To Ahmedabad
From Rajkot
From Jasdan
GUJARAT
DISTRICT SURENDRANAGAR
POSITION OF CHOTILA TALUKA IN SURENDRANAGAR DISTRICT

TALUKA
CHOTILA

Location Code No.	Name of village/town agglomeration/town/ward/urban enumerator's block	Area of village in acres & of town/ ward in Km.²	Occupied Residential Houses	No.of Households	Total Population (including Institutional and Houseless Population)			Scheduled Castes		Scheduled Tribes		Literate and Educated Persons		Total workers (I-IX)	
					P	M	F	M	F	M	F	M	F	M	F
1	2	3	4	5	6	7	8	9	10	11	12	13	14	15	16
4	CHOTILA TALUKA														
	Total	Km.² 12,068 1058·28 Acres (261,496–34)		12,342	77,082	39,982	37,100	3,343	3,160	..	..	10,532	4,520	20,830	4,392
	Rural	*Km.² 8,788* *998·17 Acres (246,643–13)*		*9,009*	*57,163*	*29,698*	*27,465*	*1,801*	*1,739*	..	..	*4,848*	*1,160*	*16,042*	*3,518*
	Urban	*Km.² 3,280* *60·11*		*3,333*	*19,919*	*10,284*	*9,635*	*1,542*	*1,421*	..	..	*5,684*	*3,360*	*4,788*	*874*
	RURAL AREAS														
1	Undvi	1,050–24	53	53	401	210	191	5	5	..	..	5	1	107	46
2	Varmadhar	1,350–32	48	48	386	196	190	14	26	..	..	10	..	104	15
3	Tarnetar	3,391–04	128	128	930	499	431	35	32	..	..	68	9	292	27
4	Vijaliya	3,311–38	141	151	1,044	528	516	36	43	..	..	115	14	292	164
5	Manadasar	2,417–19	140	141	847	428	419	23	24	..	..	90	13	262	68
6	Navagam	5,069–27	152	153	1,043	531	512	13	16	..	..	60	13	324	201
7	Kanpar	684–01	31	31	189	102	87	..	..	..	..	30	8	52	15
8	Songadh	2,473–04	99	105	650	330	320	11	8	..	..	88	25	212	70
9	Amarapar	761–11	42	43	254	130	124	3	6	..	..	1	..	86	38
10	Abhepar	1,058–30	36	36	251	146	105	..	..	..	..	11	1	95	56
11	Sarsana	2,604–37	88	89	582	292	290	1	..	..	..	56	16	180	105
12	Morthala	4,434–07	234	234	1,371	731	640	94	83	..	..	148	50	392	13
13	Devpara	1,403–22	36	36	256	142	114	..	..	..	..	20	6	82	63
14	Hirana	1,414–09	21	21	155	69	86	..	..	..	..	4	..	43	48
15	Ravrani	439–35	19	19	124	61	63	..	..	..	..	2	..	35	1
16	Khakharavali	2,199–18	55	55	350	179	171	..	..	..	..	2	..	83	4
17	Gugaliyana	3,731–19	35	35	189	109	80	..	..	..	..	..	..	51	1
18	Jamvali	2,575–05	23	24	160	80	80	..	..	..	..	..	..	42	3
19	Rupavati(Sarodi)	1,610–10	44	44	298	145	153	..	..	..	..	10	..	63	3
20	Devaliya	1,147–08	55	55	285	152	133	..	..	..	..	22	6	78	5
21	Lakhamachi	2,145–11	55	56	356	192	164	10	5	..	..	12	..	101	..
22	Anandpar(Than)	777–24	61	61	393	202	191	..	..	..	..	27	7	123	83
23	Rampara(Sarodi)	1,225–11	34	34	240	125	115	1	2	..	..	..	..	60	4
24	Sarodi	3,360–07	94	94	601	317	284	31	31	..	..	13	..	190	14
25	Vavdi	2,199–03	22	30	224	118	106	..	..	..	..	1	..	58	15
26	Devsar	2,700–11	84	91	545	292	253	13	8	..	..	54	16	129	15
27	Rampara (Rajavad)	2,419–20	10	10	67	37	30	..	..	..	..	1	..	20	..
28	Rajavad	1,773–34	50	51	376	193	183	24	26	..	..	41	8	125	85
29	Nava	5,061–16	66	70	432	236	196	19	20	..	..	6	2	103	10
30	Rupavati (Rajavad)	1,284–19	28	28	192	102	90	20	12	..	..	7	3	48	..
31	Pojvali	2,732–24	85	85	582	314	268	26	20	..	..	14	2	183	2
32	Naliyeri	1,467–10	51	51	345	183	162	..	..	..	..	5	..	117	2
33	Navagam (Chotila)	836–17	43	43	324	172	152	8	8	..	..	1	..	75	1
34	Kumbhara	834–29	24	24	148	78	70	..	..	..	..	11	1	57	36
35	Magharikhada	1,544–13	36	36	274	143	131	2	2	..	..	32	3	73	46

PRIMARY CENSUS ABSTRACT

WORKERS

I		II		III		IV		V (a)		V (b)		VI		VII		VIII		IX		X Non-workers		Location Code No.
M	F	M	F	M	F	M	F	M	F	M	F	M	F	M	F	M	F	M	F	M	F	
17	18	19	20	21	22	23	24	25	26	27	28	29	30	31	32	33	34	35	36	37	38	1
11,133	**1,100**	**3,212**	**2,223**	**997**	**55**	**187**	**17**	**356**	**23**	**2,210**	**688**	**261**	**84**	**1,137**	**46**	**281**	**6**	**1,056**	**150**	**19,152**	**32,708**	
10,548	*1,075*	*3,006*	*2,153*	*893*	*54*	*162*	*15*	*301*	*21*	*221*	*70*	*91*	*57*	*291*	*30*	*60*	..	*469*	*43*	*13,656*	*23,947*	
585	*25*	*206*	*70*	*104*	*1*	*25*	*2*	*55*	*2*	*1,989*	*618*	*170*	*27*	*846*	*16*	*221*	*6*	*587*	*107*	*5,496*	*8,761*	
87	37	16	9	..	..	..	..	3	..	..	..	..	..	1	..	..	..	..	..	103	145	1
90	11	5	4	1	..	..	..	6	..	1	..	..	..	..	..	..	..	1	..	92	175	2
123	..	161	27	..	..	..	..	2	..	..	..	..	..	..	..	2	..	4	..	207	404	3
235	144	13	11	10	..	..	..	18	9	..	..	..	..	8	..	..	..	8	..	236	352	4
96	..	141	67	..	..	..	..	14	1	..	..	..	..	3	..	..	..	8	..	166	351	5
178	96	119	103	9	..	..	..	8	..	1	..	..	..	5	..	..	..	4	2	207	311	6
44	..	3	15	2	..	1	..	..	..	1	..	..	..	..	..	..	..	1	..	50	72	7
113	3	24	41	21	..	35	..	..	..	9	26	..	..	1	..	..	..	9	..	118	250	8
58	1	9	34	19	..	..	..	..	..	..	3	..	..	..	..	..	..	..	..	44	86	9
76	2	18	54	..	..	..	..	..	..	..	..	..	..	..	..	..	..	1	..	51	49	10
117	5	33	90	23	..	..	..	3	..	2	10	..	..	1	..	..	..	1	..	112	185	11
266	..	71	12	14	..	..	..	30	..	..	..	..	..	7	..	..	..	4	1	339	627	12
72	20	6	43	4	..	..	..	..	..	..	..	..	..	..	..	..	..	..	..	60	51	13
43	37	..	11	..	..	..	..	..	..	..	..	..	..	..	..	..	..	..	..	26	38	14
29	1	2	..	..	..	..	..	..	..	2	..	..	..	..	..	..	..	2	..	26	62	15
70	..	8	4	..	..	..	..	..	..	5	..	..	..	..	..	..	..	..	..	96	167	16
48	1	3	..	..	..	..	..	..	..	..	..	..	..	..	..	..	..	..	..	58	79	17
37	..	5	3	..	..	..	..	..	..	..	..	..	..	..	..	..	..	..	..	38	77	18
51	..	4	3	1	..	..	..	..	..	7	..	..	..	..	..	..	..	..	..	82	150	19
47	..	8	5	..	..	..	..	..	..	..	..	..	..	..	..	22	..	1	..	74	128	20
89	..	8	..	3	..	..	..	..	..	..	..	..	..	..	..	1	..	..	..	91	164	21
115	59	3	24	..	..	..	..	..	..	..	..	..	..	2	..	1	..	2	..	79	108	22
48	..	11	4	1	..	..	..	..	..	..	..	..	..	..	..	..	..	..	..	65	111	23
147	1	33	13	1	..	..	..	..	..	..	..	..	..	3	..	..	..	6	..	127	270	24
30	1	1	..	..	..	2	..	..	..	25	14	..	..	..	..	..	..	..	..	60	91	25
72	..	1	..	..	..	..	..	..	..	35	15	1	..	8	..	8	..	4	..	163	238	26
20	..	..	..	..	..	..	..	..	..	..	..	..	..	..	..	..	..	..	..	17	30	27
69	..	53	85	1	..	..	..	..	..	..	..	..	..	..	..	..	..	2	..	68	98	28
64	2	20	7	11	..	1	..	..	..	1	1	..	..	4	..	..	..	2	..	133	186	29
47	..	..	..	1	..	..	..	..	..	..	..	..	..	..	..	..	..	..	..	54	90	30
167	1	15	1	..	..	..	..	..	..	..	..	..	..	..	..	..	..	1	..	131	266	31
116	1	1	1	..	..	..	..	..	..	..	..	..	..	..	..	..	..	..	..	66	160	32
54	..	9	1	12	..	..	..	..	..	..	..	..	..	..	..	..	..	..	..	97	151	33
22	..	34	36	..	..	..	..	..	..	1	..	..	..	..	..	..	..	..	..	21	34	34
48	..	24	46	..	..	..	..	..	..	..	..	..	..	..	..	..	..	1	..	70	85	35

Location Code No.	Name of village/town agglomeration/town/ward/urban enumerator's block	Area of village in acres & of town/ward in Km.²	Occupied Residential Houses	No.of Households	Total Population (including Institutional and Houseless Population)			Scheduled Castes		Scheduled Tribes		Literate and Educated Persons		Total workers (I-IX)	
					P	M	F	M	F	M	F	M	F	M	F
1	2	3	4	5	6	7	8	9	10	11	12	13	14	15	16
36	Nana Kandhasar	1,429-34	48	48	308	161	147	8	6	..	..	30	4	89	..
37	Mota Kandhasar	1,965-23	51	55	327	170	157	9	12	..	..	6	1	89	..
38	Sangani	1,508-39	56	56	337	174	163	..	..	..	..	48	..	93	..
39	Nana Paliyad	1,363-28	13	13	143	71	72	4	6	..	..	14	..	33	..
40	Chanpa	1,216-29	47	47	268	135	133	10	7	..	..	6	..	73	6
41	Janivadla	3,061-24	137	142	849	429	420	57	41	..	..	62	5	230	48
42	Nani Moldi	1,690-05	119	119	743	386	357	121	119	..	..	87	8	200	37
43	Dudheli	1,710-27	19	19	122	76	46	..	..	..	..	2	..	56	..
44	Jashapar	1,237-27	5	5	18	8	10	..	..	..	..	1	..	6	..
45	Nani Morsal	1,143-00	40	40	241	128	113	..	..	..	..	2	..	84	..
46	Piparali	4,397-08	159	163	954	462	492	59	55	..	..	66	17	227	112
47	Habiyasar	1,868-28	20	20	134	73	61	12	10	..	..	1	..	38	..
48	Hirasar	1,366-05	62	62	434	217	217	5	9	..	..	31	5	144	41
49	Kundhada	1,041-19	67	67	453	232	221	7	8	..	..	32	2	126	28
50	Bhimgadh	990-09	66	70	516	268	248	..	..	..	..	23	..	129	46
51	Kherdi	3,174-21	155	170	1,007	535	472	22	34	..	..	78	10	283	191
52	Moti Moldi	2,702-29	230	230	1,475	770	705	83	77	..	..	115	32	434	5
53	Navagam (Bamanbore)	1,008-38	52	52	284	156	128	..	..	..	..	42	9	64	12
54	Bamanbore	4,450-13	171	189	1,444	737	707	38	54	..	..	216	102	342	84
55	Gundala	938-19	16	16	95	54	41	..	..	..	..	5	..	30	3
56	Jivapar (Bamanbore)	1,062-21	45	45	255	128	127	..	..	..	..	43	..	60	5
57	Garida	1,789-09	80	138	751	407	344	27	19	..	..	44	4	204	14
58	Doshalighuna	2,283-38	53	53	303	152	151	28	36	..	..	13	..	60	3
59	Zinzuda	2,576-28	145	147	1,039	560	479	16	11	..	..	96	27	315	43
60	Kalasar	3,079-29	145	150	908	462	446	42	44	..	..	38	1	236	140
61	Lakhachokia	1,243-08	48	48	393	212	181	17	11	..	..	26	1	101	39
62	Panchavada	1,805-20	114	114	650	338	312	2	3	..	..	54	3	216	9
63	Akala	2,217-28	51	53	359	172	187	5	5	..	..	2	..	122	27
64	Naniyani	2,469-27	26	26	167	93	74	..	..	..	..	1	..	60	46
65	Piyava	4,025-00	95	96	610	312	298	38	28	..	..	43	13	183	104
66	Mokasar	1,298-34	73	73	522	272	250	34	37	..	..	41	...	149	38
67	Tramboda	1,205-25	34	36	238	124	114	9	4	—	—	1	..	52	2
68	Rashamia	1,742-35	162	162	985	504	481	16	22	..	..	69	9	252	..
69	Rajpara (Chobari)	7,167-07	246	246	1,773	934	839	78	63	..	..	178	56	486	16
70	Chiroda (Rajpara)	3,824-16	148	154	1,069	561	508	16	13	..	..	97	5	336	268
71	Pipaliya (Bamanbore)	2,873-10	135	138	817	435	382	33	37	..	..	74	32	243	7
72	Loma Kotadi	448-15	10	11	85	43	42	5	2	..	..	10	4	18	..
73	Mevasa Bamanbore	4,561-03	98	98	574	293	281	20	20	..	..	50	9	139	5
74	Shekhalia	1,506-13	31	31	178	95	83	8	3	..	..	15	1	48	5
75	Rampara (Rajpara)	1,230-28	31	31	157	80	77	..	..	..	..	5	..	44	..
76	Khatadi	1,838-28	106	106	606	310	296	..	..	..	..	96	7	167	28
77	Dakvadla	3,594-32	90	90	549	281	268	6	4	..	..	47	9	136	92
78	Kabran	2,026-06	66	66	498	251	247	27	23	..	..	44	6	66	2
79	Kherana	4,118-15	151	151	1,151	591	560	21	35	..	..	68	6	331	7
80	Lakhanka	1,509-13	65	65	523	271	252	8	4	..	..	55	3	132	..

PRIMARY CENSUS ABSTRACT

WORKERS

I		II		III		IV		V				VI		VII		VIII		IX		X		
								(a)		(b)										Non-workers		Location Code No.
M	F	M	F	M	F	M	F	M	F	M	F	M	F	M	F	M	F	M	F	M	F	
17	18	19	20	21	22	23	24	25	26	27	28	29	30	31	32	33	34	35	36	37	38	1
55	..	31	..	..	..	..	..	..	..	..	..	..	..	..	..	..	..	3	..	72	147	36
60	..	28	..	1	..	..	..	..	..	..	..	..	..	..	..	..	..	..	..	81	157	37
55	..	21	..	15	..	..	..	..	..	1	..	..	..	..	..	..	..	1	..	81	163	38
19	..	11	..	2	..	..	..	..	..	..	..	..	..	..	..	..	..	1	..	38	72	39
55	..	10	6	5	..	..	..	..	..	1	..	..	..	..	..	..	..	2	..	62	127	40
119	1	32	42	..	..	..	..	2	..	..	..	..	..	1	2	..	..	76	3	199	372	41
111	1	20	16	31	1	2	4	2	..	..	..	1	1	2	..	3	..	28	14	186	320	42
29	..	21	.	..	..	..	..	6	..	..	..	..	..	..	..	..	..	..	..	..	46	43
4	..	..	..	2	..	..	..	..	..	..	..	—	..	..	..	..	—	..	..	2	10	44
55	..	27	..	2	..	..	..	..	..	..	..	..	..	..	..	..	..	..	..	44	113	45
157	20	46	82	20	10	..	..	..	..	1	..	..	..	2	..	..	..	1	..	235	380	46
25	..	7	..	6	..	..	..	..	..	..	..	..	..	..	..	..	—	..	..	35	61	47
118	1	13	38	9	2	..	..	1	..	..	..	..	..	..	..	..	..	3	..	73	176	48
106	..	19	28	1	..	..	..	..	..	..	..	..	..	..	..	..	..	..	..	106	193	49
124	45	2	1	..	..	..	..	1	..	..	..	..	..	1	..	..	..	1	..	139	202	50
203	143	39	40	12	1	..	..	13	3	..	..	..	..	9	4	..	..	7	..	252	281	51
340	1	19	1	35	..	..	..	14	..	1	..	9	3	7	..	..	—	9	..	336	700	52
43	..	17	12	3	..	..	—	..	..	..	..	..	..	..	..	..	..	1	..	92	116	53
102	..	85	81	48	..	36	1	17	..	3	..	4	..	22	..	7	..	18	2	395	623	54
14	3	16	..	..	..	..	..	..	..	..	..	..	..	..	..	..	..	..	..	24	38	55
34	1	22	4	1	..	..	..	..	..	..	..	..	..	..	..	1	..	2	..	68	122	56
78	..	18	2	11	..	79	10	..	..	..	..	10	1	3	..	..	..	5	1	203	330	57
12	..	16	2	31	1	..	..	..	..	..	..	..	..	..	..	..	..	1	..	92	148	58
180	10	79	31	25	1	1	..	4	..	7	..	..	..	8	..	5	..	6	1	245	436	59
149	91	60	48	18	..	1	..	..	..	2	1	..	..	3	..	..	..	3	..	226	306	60
86	37	12	2	..	..	..	..	1	..	..	..	..	..	2	..	..	..	..	..	111	142	61
174	2	32	7	..	..	—	..	3	..	1	..	..	..	..	..	..	..	6	..	122	303	62
105	4	11	22	2	..	.	..	2	1	..	..	..	..	1	..	..	..	1	..	50	160	63
23	..	37	46	..	..	..	..	..	..	..	..	..	..	..	..	..	..	..	..	33	28	64
72	..	98	102	6	..	..	..	6	..	..	..	..	..	..	2	..	..	1	—	129	194	65
122	1	24	37	..	..	..	..	1	..	..	..	..	..	1	..	..	..	1	..	123	212	66
45	..	3	2	4	..	..	..	..	..	..	..	..	..	..	..	..	..	..	..	72	112	67
181	..	29	..	14	..	..	..	14	..	2	..	..	..	4	..	2	..	6	..	252	481	68
331	1	56	13	39	..	..	..	27	..	..	..	1	..	11	..	..	..	21	2	448	823	69
263	3	35	254	28	7	..	..	..	..	5	..	..	..	..	..	..	..	5	4	225	240	70
173	2	37	2	15	1	..	..	1	2	3	..	..	..	6	..	..	..	8	..	192	375	71
14	..	2	..	2	..	..	..	..	..	..	..	..	..	..	..	..	—	..	..	25	42	72
87	2	21	3	24	..	..	..	..	..	..	..	..	..	3	..	..	—	4	..	154	276	73
32	1	8	4	7	..	..	..	..	..	..	..	..	..	..	..	..	..	1	..	47	78	74
37	..	2	..	4	..	..	..	..	..	..	..	..	..	1	..	..	..	..	..	36	77	75
115	21	42	7	1	..	..	..	3	..	..	..	..	..	1	..	..	..	5	..	143	268	76
125	90	4	2	3	..	..	..	1	..	..	..	..	..	1	..	..	..	2	..	145	176	77
56	—	2	2	6	..	..	..	..	..	..	..	..	..	1	..	..	..	1	..	185	245	78
278	2	23	2	16	3	..	..	2	..	4	..	..	..	4	..	..	..	4	..	260	553	79
109	—	15	—	3	..	..	..	2	..	..	..	..	..	1	..	..	..	2	..	139	252	80

Location Code No.	Name of village/town agglomeration/town/ward/urban enumerator's block	Area of village in acres & of town/ ward in Km.²	Occupied Residential Houses	No. of Households	Total Population (including Institutional and Houseless Population)			Scheduled Castes		Scheduled Tribes		Literate and Educated Persons		Total workers (I-IX)	
					P	M	F	M	F	M	F	M	F	M	F
1	2	3	4	5	6	7	8	9	10	11	12	13	14	15	16
81	Bhimora	857-23	..	..	..	Uninhabited		..	..	..	..	..	..	..	..
82	Surdi	2,666-14	75	78	501	265	236	15	14	..	..	55	10	160	65
83	Mota Haraniya	2,752-36	84	84	492	251	241	13	10	..	..	24	5	156	60
84	Gadhechi	2,349-31	57	57	345	174	171	10	14	..	..	4	1	109	27
85	Chiroda (Sanosara)	1,406-31	42	42	263	128	135	2	6	..	..	6	..	55	8
86	Sukhsar	1,816-22	78	78	454	229	225	32	31	..	..	37	5	136	32
87	Mevasa (Sanosara)	2,844-25	91	123	683	354	329	12	10	..	..	66	10	228	73
88	Sanosara	1,780-02	164	164	1,029	528	501	56	46	..	..	127	55	275	82
89	Mahidad	1,952-13	41	42	258	135	123	..	..	..	..	34	1	61	3
90	Bhojpara	672-01	12	12	67	33	34	7	4	..	..	10	1	12	..
91	Bhojpari	1,404-23	44	46	313	167	146	21	14	..	..	43	7	63	..
92	Gunda	1,950-36	119	121	791	418	373	10	13	..	..	48	6	222	52
93	Salkhada	1,603-03	56	56	353	190	163	28	23	..	..	22	..	105	58
94	Fulzar	2,551-19	68	69	458	239	219	12	11	..	..	59	3	108	4
95	Ankadiya	2,215-04	59	59	332	175	157	..	..	..	..	19	2	82	4
96	Jivapar (Anandpur)	2,463-25	102	103	550	314	236	6	6	..	..	18	1	135	4
97	Rupavati (Anandpur)	*	2	2	12	6	6	..	..	..	..	1	..	3	..
98	Sakhpar	674-19	8	8	43	26	17	..	..	..	..	1	1	16	1
99	Chobari	3,822-01	131	131	762	390	372	27	24	..	..	85	12	192	3
100	Rampari (Chobari)	977-25	40	41	229	118	111	3	6	..	..	3	..	51	2
101	Parabdi	1,925-04	33	33	211	105	106	..	..	..	..	1	..	55	..
102	Tajpar	1,183-13	44	44	285	152	133	4	7	..	..	4	..	95	..
103	Anandpar (Bhadla)	2,324-19	391	391	1,993	1,028	965	107	110	..	..	530	339	557	32
104	Kanthariya	1,306-28	55	55	334	181	153	..	..	..	..	9	2	101	2
105	Monpar	2,250-22	53	53	322	169	153	4	3	..	..	8	1	113	1
106	Devpara (Anandpur)	2,073-06	52	52	356	191	165	..	..	..	..	44	1	114	1
107	Dhokalva	8,449-20	245	250	1,696	868	828	51	53	..	..	114	25	503	108
108	Dharei	3,885-10	154	154	1,063	550	513	52	54	..	..	88	15	303	84
109	Golida	2,259-31	132	132	738	364	374	1	3	..	..	94	25	208	5
110	Vadali	2,369-26	150	150	791	418	373	22	23	..	..	125	19	215	5
111	Pipaliya Dhokalva	2,644-04	109	109	638	326	312	6	6	..	..	87	15	179	27
112	Bhetsuda	1,396-32	93	94	625	319	306	20	9	..	..	38	3	167	3
	URBAN AREAS														
3/V	Chotila	Km.² 28·16	1,325	1,340	7,824	4,006	3,818	320	301	..	..	2,232	1,458	1,923	131
Total of Ward No. I		*N. A.*	*274*	*274*	*1,577*	*812*	*765*	*50*	*47*	..	..	*454*	*314*	*379*	*23*
	Block No. 1		97	97	648	324	324	44	42	..	..	141	88	160	2
	Block No. 2		99	99	514	264	250	6	5	..	..	177	117	117	13
	Block No. 3		78	78	415	224	191	..	..	..	..	136	109	102	8

* Included in the area of Anandpar (Bhadla).

PRIMARY CENSUS ABSTRACT

WORKERS

I		II		III		IV		V				VI		VII		VIII		IX		X		
								(a)		(b)										Non-workers		Location Code No.
M	F	M	F	M	F	M	F	M	F	M	F	M	F	M	F	M	F	M	F	M	F	
17	18	19	20	21	22	23	24	25	26	27	28	29	30	31	32	33	34	35	36	37	38	1
..	..	..	..	..	..	..	..	..	..	Uninhabited		..	..	..	..	..	..	..	..	..	..	81
88	2	51	59	13	1	..	..	4	..	..	..	..	..	2	2	..	..	2	1	105	171	82
93	2	42	58	12	..	..	..	..	..	2	..	..	..	3	..	..	..	4	..	95	181	83
54	..	51	27	..	..	..	..	..	..	..	..	..	..	4	..	..	..	..	..	65	144	84
36	..	9	7	8	1	..	..	..	..	..	..	..	..	..	..	..	..	2	..	73	127	85
92	1	28	30	11	1	..	..	..	..	..	..	..	..	1	..	..	..	4	..	93	193	86
135	5	11	17	16	..	3	..	2	..	1	..	55	51	4	..	..	..	1	..	126	256	87
104	2	118	78	14	..	..	..	1	..	22	..	1	..	7	..	1	..	7	2	253	419	88
33	..	19	3	3	..	..	..	..	..	1	..	..	..	..	..	..	..	5	..	74	120	89
9	..	2	..	1	..	..	..	..	..	..	..	..	..	..	..	..	..	..	..	21	34	90
49	..	9	..	2	..	..	..	..	..	..	..	..	..	..	..	..	..	3	..	104	146	91
149	..	55	52	7	..	..	..	1	..	1	..	..	..	4	..	..	..	5	..	196	321	92
102	58	1	..	..	..	..	..	..	..	..	..	..	..	2	..	..	..	..	..	85	105	93
68	1	31	3	4	..	..	..	..	..	..	..	..	..	2	..	..	..	3	..	131	215	94
59	1	19	3	3	..	..	..	..	..	..	..	..	..	..	..	..	..	1	..	93	153	95
64	..	69	4	1	..	..	..	..	..	..	..	..	..	..	..	..	..	1	..	179	232	96
..	..	..	..	..	..	..	..	..	..	..	..	..	..	3	..	..	..	..	..	3	6	97
4	..	12	..	..	..	..	..	..	..	..	..	..	..	..	..	..	..	..	1	10	16	98
158	..	19	2	4	..	..	..	3	..	..	..	..	..	2	1	..	..	6	..	198	369	99
43	..	2	2	1	..	1	..	..	..	..	..	..	..	3	..	..	..	1	..	67	109	100
51	..	2	..	1	..	..	..	..	..	..	..	..	..	..	..	..	..	1	..	50	106	101
89	..	4	..	..	..	..	..	..	..	..	..	..	..	2	..	..	..	..	..	57	133	102
138	6	104	16	42	..	..	..	49	1	49	..	2	..	85	..	7	..	81	9	471	933	103
97	2	4	..	..	..	..	..	..	..	..	..	..	..	..	..	..	..	..	..	80	151	104
108	..	1	1	3	..	..	..	..	..	..	..	..	..	..	..	..	..	1	..	56	152	105
107	..	7	1	..	..	..	..	..	..	..	..	..	..	..	..	..	..	..	..	77	164	106
305	76	78	16	62	11	..	..	20	4	5	..	..	..	19	1	..	..	14	..	365	720	107
127	..	83	53	60	12	..	..	3	..	17	..	..	1	3	18	..	..	10	..	247	429	108
136	3	65	2	4	..	..	..	..	..	1	..	..	..	..	..	..	..	2	..	156	369	109
164	1	30	4	7	..	..	..	5	..	..	..	..	..	4	..	..	..	5	..	203	368	110
106	9	31	17	20	1	..	..	6	..	1	..	7	..	3	..	..	..	5	..	147	285	111
117	..	35	3	8	..	..	..	..	..	..	..	..	..	..	..	..	..	7	..	152	303	112
376	10	169	45	39	1	5	..	37	1	310	3	70	10	457	4	94	3	366	54	2,083	3,687	3/V
92	*3*	*29*	*9*	*1*	*1*	*2*	..	*11*	..	*52*	..	*11*	..	*61*	*1*	*26*	..	*94*	*9*	*433*	*742*	
81	..	22	1	..	..	..	..	1	..	13	..	2	..	6	..	12	..	23	1	164	322	1
7	3	3	4	..	..	..	..	9	..	17	..	4	..	34	1	5	..	38	5	147	237	2
4	..	4	4	1	1	2	..	1	..	22	..	5	..	21	..	9	..	33	3	122	183	3

Location Code No.	Name of village/town agglomeration/town/ ward/urban enumerator's block	Area of village in acres & of town/ ward in Km.²	Occupied Residential Houses	No.of Households	Total Population (including Institutional and Houseless Population)			Scheduled Castes		Scheduled Tribes		Literate and Educated Persons		Total workers (I-IX)	
					P	M	F	M	F	M	F	M	F	M	F
1	2	3	4	5	6	7	8	9	10	11	12	13	14	15	16
Total of Ward No. II		*N. A.*	*391*	*405*	*2,105*	*1,070*	*1,035*	*114*	*121*	..	..	*653*	*414*	*537*	*60*
	Block No. 4		112	114	526	264	262	6	4	..	..	160	120	142	13
	Block No. 5		143	143	678	343	335	..	..	..	..	237	160	162	13
	Block No. 6		136	148	901	463	438	108	117	..	..	256	134	233	34
Total of Ward No. III		*N. A.*	*219*	*219*	*1,364*	*687*	*677*	*64*	*59*	..	..	*353*	*235*	*330*	*18*
	Block No. 7		117	117	669	344	325	64	59	..	..	132	65	163	11
	Block No. 8		102	102	695	343	352	..	..	..	..	221	170	167	7
Total of Ward No. IV		*N. A.*	*160*	*160*	*1,087*	*560*	*527*	*92*	*74*	..	..	*278*	*164*	*259*	*8*
	Block No. 9		43	43	283	139	144	..	..	..	..	101	66	69	2
	Block No. 10		117	117	804	421	383	92	74	..	..	177	98	190	6
Total of Ward No. V		*N. A.*	*281*	*282*	*1,691*	*877*	*814*	..	..	..	..	*494*	*331*	*418*	*22*
	Block No. 11		106	106	640	329	311	..	..	..	..	155	112	167	7
	Block No. 12		101	102	616	318	298	..	..	..	..	167	93	144	5
	Block No. 13		74	74	435	230	205	..	..	..	..	172	126	107	10
3/VI	**Thangadh**	**Km.² 31·95**	**1,955**	**1,993**	**12,095**	**6,278**	**5,817**	**1,222**	**1,120**	..	..	**3,452**	**1,902**	**2,865**	**743**
Total of Ward No. I		*N. A.*	*408*	*410*	*2,561*	*1,333*	*1,228*	..	..	..	..	*793*	*508*	*613*	*31*
	Block No. 1		92	92	604	321	283	..	..	..	..	247	182	123	4
	Block No. 2		142	142	923	483	440	..	..	..	..	245	127	221	13
	Block No. 3		86	86	519	268	251	..	..	..	..	214	166	132	11
	Block No. 4		88	90	515	261	254	..	..	..	..	87	33	137	3
Total of Ward No. II		*N. A.*	*282*	*286*	*1,702*	*857*	*845*	*16*	*24*	..	..	*566*	*527*	*383*	*39*
	Block No. 5		79	83	504	248	256	..	..	..	..	129	170	124	20
	Block No. 6		103	103	603	297	306	..	..	..	..	223	201	132	7
	Block No. 7		100	100	595	312	283	16	24	..	..	214	156	127	12
Total of Ward No. III		*N. A.*	*386*	*388*	*2,332*	*1,215*	*1,117*	*24*	*17*	..	..	*662*	*375*	*567*	*92*
	Block No. 8		46	46	299	148	151	..	..	..	..	107	83	73	5
	Block No. 9		149	149	852	442	410	24	17	..	..	213	137	220	38
	Block No. 10		191	193	1,181	625	556	..	..	..	..	342	155	274	49
Total of Ward No. IV		*N. A.*	*349*	*359*	*2,321*	*1,204*	*1,117*	*1,093*	*1,000*	..	..	*586*	*169*	*543*	*343*
	Block No. 11		130	134	884	446	438	446	438	..	..	252	83	200	125
	Block No. 12		128	134	822	438	384	349	299	..	..	197	43	193	118
	Block No. 13		91	91	615	320	295	298	263	..	..	137	43	150	100
Total of Ward No. V		*N. A.*	*530*	*550*	*3,179*	*1,669*	*1,510*	*89*	*79*	..	..	*845*	*323*	*759*	*238*
	Block No. 14		113	113	755	387	368	63	60	..	..	250	107	169	44
	Block No. 15		104	104	519	276	243	2	4	..	..	181	114	129	2
	Block N0. 16		110	112	639	345	294	..	..	..	..	154	39	152	9
	Block No. 17		86	101	568	303	265	..	..	..	..	133	30	136	86
	Block No. 18		117	120	698	358	340	24	15	..	..	127	33	173	97

Mandalvid (Thangadh) *4,556-03

* This area has been included in the rural area of the taluka.

PRIMARY CENSUS ABSTRACT

WORKERS

I		II		III		IV		V				VI		VII		VIII		IX		X		
								(a)		(b)										Non-workers		Location Code No.
M	F	M	F	M	F	M	F	M	F	M	F	M	F	M	F	M	F	M	F	M	F	
17	18	19	20	21	22	23	24	25	26	27	28	29	30	31	32	33	34	35	36	37	38	1
37	*1*	*21*	*20*	*7*	—	*3*	..	*6*	..	*72*	*1*	*38*	*10*	*143*	..	*32*	*1*	*178*	*27*	*533*	*975*	
12	..	3	6	1	..	3	..	..	..	22	..	6	..	39	..	20	..	36	7	122	249	4
7	..	..	3	3	..	..	..	1	..	4	..	9	..	54	..	6	..	78	10	181	322	5
18	1	18	11	3	..	..	..	5	..	46	1	23	10	50	..	6	1	64	10	230	404	6
73	..	*42*	*10*	*21*	..	..	..	*10*	..	*77*	..	*11*	..	*44*	*1*	*10*	*1*	*42*	*6*	*357*	*659*	
29	..	37	9	17	..	..	..	3	..	24	..	8	..	17	1	6	1	22	..	181	314	7
44	..	5	1	4	..	..	..	7	..	53	..	3	..	27	..	4	..	20	6	176	345	8
69	*2*	*46*	*3*	*10*	..	..	..	..	..	*27*	..	*4*	..	*83*	..	*4*	..	*16*	*3*	*301*	*519*	
23	2	3	..	..	..	..	..	..	..	3	..	2	..	36	..	1	..	1	..	70	142	9
46	..	43	3	10	..	..	..	..	..	24	..	2	..	47	..	3	..	15	3	231	377	10
105	*4*	*31*	*3*	..	—	—	..	*10*	*1*	*82*	*2*	*6*	..	*126*	*2*	*22*	*1*	*36*	*9*	*459*	*792*	
66	1	13	..	..	..	..	..	5	..	25	1	2	..	41	..	4	..	11	5	162	304	11
39	3	17	..	..	..	..	..	4	..	29	..	3	..	21	1	12	..	19	1	174	293	12
..	..	1	3	..	..	..	..	1	1	28	1	1	..	64	1	6	1	6	3	123	195	13
209	15	37	25	65	..	20	2	18	1	1,679	615	100	17	389	12	127	3	221	53	3,413	5,074	3/VI
63	..	*1*	..	*44*	..	*2*	..	*1*	..	*265*	*9*	*18*	*1*	*147*	*2*	*18*	..	*54*	*19*	*720*	*1,197*	
..	..	1	..	..	—	1	..	1	..	39	1	3	..	58	..	2	..	18	3	198	279	1
39	..	..	—	28	..	1	..	..	..	101	7	7	1	23	2	4	..	18	3	262	427	2
..	..	..	..	..	..	..	—	..	..	66	..	3	..	43	..	8	..	12	11	136	240	3
24	..	..	..	16	..	..	..	..	..	59	1	5	..	23	..	4	..	6	2	124	251	4
28	*3*	*2*	*6*	*10*	..	*2*	..	..	..	*151*	*11*	*7*	*1*	*96*	*1*	*17*	..	*70*	*17*	*474*	*806*	
21	2	2	6	10	..	..	..	..	..	56	7	3	1	11	..	6	..	15	4	124	236	5
5	1	..	..	—	..	..	..	..	..	56	1	..	..	45	..	5	..	21	5	165	299	6
2	..	..	..	..	..	2	..	..	..	39	3	4	..	40	1	6	..	34	8	185	271	7
81	*7*	*15*	*11*	*10*	..	*3*	..	*1*	..	*296*	*52*	*13*	*4*	*72*	*5*	*23*	..	*53*	*13*	*648*	*1,025*	
3	..	..	..	..	..	..	..	1	..	32	2	..	..	24	2	7	..	6	1	75	146	8
44	1	13	6	5	..	..	..	..	..	87	22	6	..	28	..	11	..	26	9	222	372	9
34	6	2	5	5	..	3	..	..	..	177	28	7	4	20	3	5	..	21	3	351	507	10
4	*1*	*4*	..	..	..	..	..	*5*	*1*	*492*	*337*	*7*	*1*	*10*	*1*	*13*	*1*	*8*	*1*	*661*	*774*	
2	1	..	..	..	—	..	..	..	1	191	122	1	..	2	1	—	..	4	..	246	313	11
2	..	2	..	..	..	..	..	..	..	168	117	5	..	8	..	6	1	2	..	245	266	12
..	..	2	..	..	..	..	..	5	..	133	98	1	1	..	..	7	..	2	1	170	195	13
33	*4*	*15*	*8*	*1*	..	*13*	*2*	*11*	..	*475*	*206*	*55*	*10*	*64*	*3*	*56*	*2*	*36*	*3*	*910*	*1,272*	
12	1	..	..	..	..	..	..	4	..	113	38	6	..	18	1	8	2	8	2	218	324	14
10	..	2	1	..	..	..	..	..	..	57	..	27	..	6	..	25	..	2	1	147	241	15
4	..	3	..	..	..	8	..	..	..	97	8	4	..	12	1	14	..	10	..	193	285	16
..	..	1	1	..	..	1	..	2	..	107	80	8	5	8	..	1	..	8	..	167	179	17
7	3	9	6	1	..	4	2	5	..	101	80	10	5	20	1	8	..	8	..	185	243	18

TALUKA MULI

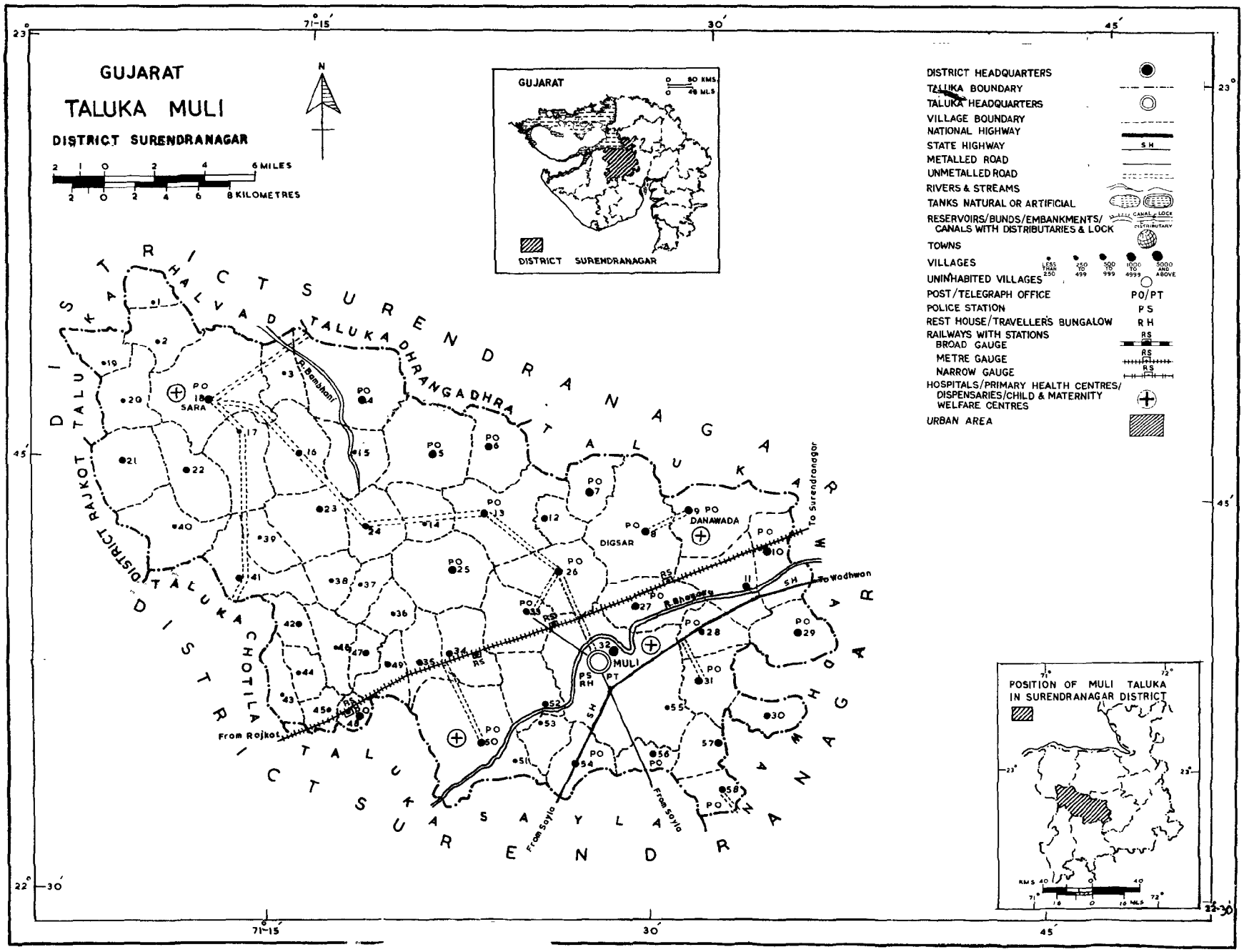
GUJARAT
TALUKA MULI
DISTRICT SURENDRANAGAR
6 MILES
8 KILOMETRES
GUJARAT
DISTRICT SURENDRANAGAR
DISTRICT HEADQUARTERS
TALUKA BOUNDARY
TALUKA HEADQUARTERS
VILLAGE BOUNDARY
NATIONAL HIGHWAY
STATE HIGHWAY
METALLED ROAD
UNMETALLED ROAD
RIVERS & STREAMS
TANKS NATURAL OR ARTIFICIAL
RESERVOIRS/BUNDS/EMBANKMENTS/ CANALS WITH DISTRIBUTARIES & LOCK
TOWNS
VILLAGES
UNINHABITED VILLAGES
POST/TELEGRAPH OFFICE PO/PT
POLICE STATION PS
REST HOUSE/TRAVELLER'S BUNGALOW RH
RAILWAYS WITH STATIONS
BROAD GAUGE
METRE GAUGE
NARROW GAUGE
HOSPITALS/PRIMARY HEALTH CENTRES/ DISPENSARIES/CHILD & MATERNITY WELFARE CENTRES
URBAN AREA
POSITION OF MULI TALUKA IN SURENDRANAGAR DISTRICT
DISTRICT SURENDRANAGAR
DISTRICT RAJKOT
TALUKA HALVAD
TALUKA DHRANGADHRA
TALUKA CHOTILA
TALUKA SAYLA
TALUKA WADHWAN
SARA
DIGSAR
DANAWADA
MULI
R. Bambhani
R. Bhogavo
From Rajkot
From Sayla
To Surendranagar
To Wadhwan

TALUKA
MULI

Location Code No.	Name of village/town agglomeration/town/ward/urban enumerator's block	Area of village in acres & of town/ward in Km.²	Occupied Residential Houses	No. of Households	Total Population (including Institutional and Houseless Population)			Scheduled Castes		Scheduled Tribes		Literate and Educated Persons		Total workers (I-IX)	
					P	M	F	M	F	M	F	M	F	M	F
1	2	3	4	5	6	7	8	9	10	11	12	13	14	15	16
5	**MULI TALUKA**														
	Total	Km.² 935.70 Acres (231,209-10)	9,190	9,479	57,414	29,676	27,738	3,328	3,132	..	..	8,952	3,370	16,121	4,092
	Rural	*Km.² 935.70 Acres (231,209-10)*	*9,190*	*9,479*	*57,414*	*29,676*	*27,738*	*3,328*	*3,132*	..	..	*8,952*	*3,370*	*16,121*	*4,092*
	Urban	..	..	..	..	..	..	..	..	..	..	..	..	..	..
	RURAL AREAS														
1	Karsangadh	1,577-26	23	23	145	83	62	..	..	..	..	32	2	46	3
2	Ambardi	3,546-34	81	81	456	238	218	36	47	..	..	28	4	138	1
3	Mahadevgadh	2,141-08	24	27	185	99	86	..	..	..	..	15	4	49	..
4	Liya	9,267-16	216	218	1,235	652	583	66	52	..	..	164	68	353	27
5	Kuntalpur	7,438-12	169	169	1,030	536	494	32	29	..	..	226	65	298	39
6	Kalmad	4,573-35	170	193	1,182	603	579	87	82	..	..	208	30	351	139
7	Pandavara	3,050-24	165	166	1,186	594	592	116	122	..	..	62	34	306	16
8	Digsar	8,816-34	310	321	2,099	1,052	1,047	141	123	..	..	302	118	559	108
9	Danawada	6,096-15	312	316	2,021	1,066	955	131	121	..	..	348	89	597	101
10	Shekhpar	3,892-14	236	238	1,459	729	730	229	225	..	..	260	108	408	159
11	Godavari	4,666-13	177	177	1,106	578	528	92	81	..	..	246	68	323	74
12	Sujangadh	2,003-20	83	87	542	284	258	8	7	..	..	77	2	169	16
13	Sarla	7,300-00	293	302	1,922	959	963	63	71	..	..	320	91	500	96
14	Gadhada	3,295-36	67	72	464	236	228	..	..	..	..	40	9	126	49
15	Vadadhra	4,013-38	80	80	469	248	221	..	..	..	..	25	3	148	49
16	Velala (Dhrangadhra)	3,856-13	118	120	772	401	371	82	80	..	..	60	11	202	46
17	Virpar	2,877-24	58	60	385	196	189	..	..	..	..	64	28	121	33
18	Sara	10,968-33	463	480	2,854	1,469	1,385	161	144	..	..	644	279	756	53
19	Rampar	2,618-24	44	44	298	152	146	21	15	..	..	18	2	90	15
20	Naldhari	3,450-19	66	66	373	199	174	..	..	..	..	35	8	115	23
21	Bhet	3,300-08	110	119	714	380	334	..	..	..	..	54	3	225	38
22	Dadholia	3,504-21	110	126	852	430	422	80	72	..	..	61	13	257	8
23	Raysangpar	4,531-27	124	126	724	368	356	58	45	..	..	61	36	208	43
24	Khampalia	3,827-18	79	83	533	281	252	27	19	..	..	28	5	163	17
25	Dudhai	7,184-29	170	176	1,040	535	505	53	56	..	..	127	26	303	234
26	Tikar	6,055-01	277	294	1,935	977	958	149	157	—	—	367	155	510	46
27	Gautamgadh	4,639-23	212	238	1,382	726	656	124	104	..	—	181	75	419	90
28	Kukda	2,676-28	171	175	989	522	467	47	37	—	..	226	97	261	53
29	Limli	4,276-39	251	256	1,707	926	781	117	96	..	..	431	157	448	166
30	Chanpar	2,308-28	146	150	889	434	455	84	84	..	..	122	45	245	38
31	Jasapar	3,818-22	288	294	1,807	939	868	75	65	..	..	338	77	484	165
32	Muli	16,023-15	1,528	1,573	8,435	4,392	4,043	411	383	..	..	2,023	1,108	2,085	378
33	Khatdi	4,550-08	142	146	879	454	425	43	43	..	..	99	56	274	193
34	Rampara	3,471-00	129	130	710	380	330	47	32	..	..	97	22	247	112
35	Palasa	3,256-25	119	119	734	374	360	55	48	..	..	12	3	217	152

PRIMARY CENSUS ABSTRACT

WORKERS

I		II		III		IV		V				VI		VII		VIII		IX		X		Location Code No.
								(a)		(b)										Non-workers		
M	F	M	F	M	F	M	F	M	F	M	F	M	F	M	F	M	F	M	F	M	F	
17	18	19	20	21	22	23	24	25	26	27	28	29	30	31	32	33	34	35	36	37	38	1
8,840	906	3,670	2,693	769	24	109	35	792	156	283	105	125	5	579	48	200	..	754	120	13,555	23,646	
8,840	*906*	*3,670*	*2,693*	*769*	*24*	*109*	*35*	*792*	*156*	*283*	*105*	*125*	*5*	*579*	*48*	*200*	*..*	*754*	*120*	*13,555*	*23,646*	
..	..	..	..	..	..	..	..	..	..	..	..	..	..	..	..	..	..	..	..	..	..	
28	..	12	3	1	..	..	..	..	..	..	..	2	..	1	..	1	..	1	..	37	59	1
123	..	6	1	1	..	..	..	1	..	..	..	..	..	5	..	..	..	2	..	100	217	2
46	..	1	..	2	..	..	..	..	..	..	..	..	..	..	..	..	..	..	..	50	86	3
267	1	40	26	18	..	..	..	10	..	2	..	..	..	13	..	..	..	3	..	299	556	4
201	25	26	12	24	..	..	..	10	..	3	..	1	..	21	2	1	..	11	..	238	455	5
275	113	23	22	21	2	1	..	11	1	..	..	4	..	8	..	..	..	8	1	252	440	6
192	..	83	16	10	..	..	..	9	..	..	..	..	..	5	..	..	..	7	..	288	576	7
314	13	82	51	16	1	..	..	89	40	1	..	17	..	13	1	4	..	23	2	493	939	8
324	2	141	93	15	..	..	..	66	3	2	..	..	..	19	..	12	..	18	3	469	854	9
114	1	189	151	40	..	1	..	33	6	7	..	5	..	4	..	6	..	9	1	321	571	10
161	1	91	57	12	..	..	..	34	16	1	..	..	..	13	..	2	..	9	..	255	454	11
117	8	43	7	3	..	..	..	1	..	..	..	..	..	2	1	..	..	3	..	115	242	12
284	41	99	49	34	..	14	1	21	..	7	1	4	..	24	..	1	..	12	4	459	867	13
90	34	16	14	8	..	..	..	3	1	2	..	1	..	2	..	..	..	4	..	110	179	14
56	..	81	49	9	..	..	..	..	..	..	..	..	..	..	..	..	..	2	..	100	172	15
120	..	61	46	3	..	..	..	4	..	..	..	2	..	7	..	..	..	5	..	199	325	16
64	..	42	33	5	..	..	..	7	..	..	..	..	..	..	..	..	..	3	..	75	156	17
443	5	43	2	24	1	17	..	48	3	25	3	2	..	43	..	6	..	105	39	713	1,332	18
81	..	5	15	2	..	..	..	..	..	1	..	..	..	1	..	..	..	..	..	62	131	19
82	8	25	14	4	1	..	..	..	..	..	..	..	..	..	..	..	..	4	..	84	151	20
166	2	29	34	23	2	..	..	..	..	1	..	..	..	3	..	..	..	3	..	155	296	21
229	3	10	5	4	..	..	..	3	..	..	..	..	..	2	..	..	..	9	..	173	414	22
173	30	19	13	2	..	..	..	7	..	1	..	..	..	2	..	..	..	4	..	160	313	23
119	1	29	16	9	..	..	..	..	..	..	..	..	..	1	..	..	..	5	..	118	235	24
225	187	29	27	12	4	..	..	..	..	23	14	..	1	8	1	1	..	5	..	232	271	25
267	1	79	29	45	..	12	3	37	9	12	1	1	..	16	1	5	..	36	2	467	912	26
150	..	135	60	59	1	8	2	36	15	3	3	2	..	11	7	4	..	11	2	307	566	27
128	7	68	40	22	..	10	5	8	..	2	..	..	..	9	..	3	..	11	1	261	414	28
263	52	82	94	19	..	..	..	35	11	7	..	6	2	16	3	6	..	14	4	478	615	29
106	2	94	32	19	..	..	..	16	3	..	..	3	..	3	1	..	..	4	..	189	417	30
333	85	73	61	7	..	17	13	22	3	..	..	4	..	15	1	3	..	10	2	455	703	31
648	3	511	299	74	4	5	..	138	20	69	5	46	1	222	7	109	..	263	39	2,307	3,665	32
149	97	77	95	29	..	..	..	5	..	1	..	..	..	2	..	..	..	11	1	180	232	33
83	1	102	97	19	1	12	1	..	..	1	..	9	..	7	11	10	..	4	1	133	218	34
147	1	47	150	..	..	—	..	11	..	1	..	..	..	5	1	..	..	6	..	157	208	35

TALUKA : MULI

URBAN BLOCK/VILLAGEWISE

Location Code No.	Name of village/town agglomeration/town/ward/urban enumerator's block	Area of village in acres & of town/ward in Km.²	Occupied Residential Houses	No. of Households	Total Population (including Institutional and Houseless Population)			Scheduled Castes		Scheduled Tribes		Literate and Educated Persons		Total workers (I–IX)	
					P	M	F	M	F	M	F	M	F	M	F
1	2	3	4	5	6	7	8	9	10	11	12	13	14	15	16
36	Dholiya	1,868–10	54	54	367	200	167	..	..	..	..	14	..	123	3
37	Asundrali	3,012–34	56	56	390	198	192	55	57	..	..	15	3	118	81
38	Bhavanigadh	2,365–26	66	66	409	208	201	..	..	..	..	11	2	132	98
39	Jepar	1,728–05	11	14	93	48	45	..	..	..	..	1	..	32	9
40	Sangadhra	3,751–25	48	49	287	152	135	3	2	..	..	11	..	95	29
41	Ranipat	6,865–26	115	115	773	404	369	52	54	..	..	58	19	228	76
42	Khakharathal	2,017–37	106	108	733	379	354	47	49	..	..	41	9	235	49
43	Chandriliya	1,378–18	22	23	150	79	71	2	..	..	..	8	..	46	10
44	Velala (Sayla)	1,519–05	49	49	278	136	142	19	20	..	..	7	1	82	43
45	Devpara	1,646–20	58	58	319	167	152	—	..	..	..	46	9	88	37
46	Nalkhambha	3,303–02	59	59	365	208	157	17	13	..	..	23	..	101	42
47	Manpar	2,152–20	91	92	544	288	256	2	2	..	..	21	..	186	90
48	Vagadiya	1,115–21	223	224	1,239	643	596	50	64	..	..	155	52	359	213
49	Khakhrala	2,499–26	93	94	604	309	295	28	26	..	..	51	1	215	81
50	Umarda	8,682–37	254	264	1,567	820	747	26	24	..	..	167	25	425	13
51	Dharmendragadh	1,480–25	49	55	412	214	198	12	10	..	..	59	14	111	10
52	Gadhad	3,557–19	128	134	984	501	483	16	21	..	..	103	32	306	83
53	Tidana	2,192–04	73	74	435	216	219	11	9	..	..	39	23	127	19
54	Somasar	3,586–29	168	168	1,087	579	508	143	127	..	..	211	51	304	21
55	Hematpar	959–28	45	45	320	176	144	8	11	..	..	40	3	101	9
56	Sidhsar	1,854–00	125	129	779	385	394	73	68	..	..	161	64	212	170
57	Nalia	2,831–07	185	199	1,029	516	513	56	64	..	..	136	44	308	68
58	Navania	1,961–16	101	105	737	358	379	73	71	..	..	173	117	186	58

PRIMARY CENSUS ABSTRACT

WORKERS																					
I		II		III		IV		V				VI		VII		VIII		IX		X	
								(a)		(b)										Non-workers		Location Code No.
M	F	M	F	M	F	M	F	M	F	M	F	M	F	M	F	M	F	M	F	M	F	
17	18	19	20	21	22	23	24	25	26	27	28	29	30	31	32	33	34	35	36	37	38	1
51	..	70	2	..	..	..	..	..	..	..	..	..	..	1	1	..	..	1	..	77	164	36
93	37	14	44	..	..	..	..	2	..	3	..	..	..	5	..	..	..	1	..	80	111	37
95	19	33	79	..	..	..	..	..	...	1	..	..	..	1	...	...	...	2	...	76	103	38
29	9	2	..	..	..	..	..	..	..	..	..	..	..	..	..	..	..	1	..	16	36	39
63	2	25	27	5	..	..	..	..	..	..	..	..	..	1	..	..	..	1	..	57	106	40
73	..	118	75	19	..	..	..	12	1	..	..	..	..	1	..	..	..	5	..	176	293	41
78	..	128	49	13	..	..	..	4	..	..	..	..	..	1	..	..	..	11	..	144	305	42
30	..	12	9	3	1	..	..	..	..	..	..	..	..	..	..	..	..	1	..	33	61	43
42	..	34	42	5	..	..	..	..	1	..	..	..	..	..	..	..	..	1	..	54	99	44
21	..	24	27	5	..	1	..	3	1	13	8	3	..	1	..	11	..	6	1	79	115	45
80	..	20	40	..	..	..	..	..	1	..	1	—	..	..	..	..	..	1	..	107	115	46
151	1	30	88	..	..	..	..	1	..	..	1	..	..	1	..	..	..	3	..	102	166	47
123	1	65	120	24	3	11	10	5	..	77	64	6	..	23	10	12	..	13	5	284	383	48
160	1	38	80	1	..	..	..	2	..	1	..	5	..	2	...	..	..	6	..	94	214	49
256	..	70	9	42	..	..	..	8	1	15	..	..	..	10	..	2	..	22	3	395	734	50
74	1	17	3	8	1	..	..	4	1	..	4	..	..	6	..	..	..	2	..	103	188	51
181	..	109	83	7	..	..	..	..	..	1	..	..	..	1	..	..	..	7	..	195	400	52
10	..	107	11	..	..	..	..	..	..	..	..	..	..	..	..	..	..	10	8	89	200	53
177	..	36	11	10	..	..	..	61	10	..	..	1	..	8	..	1	..	10	..	275	487	54
80	6	17	3	3	..	..	..	1	..	..	..	..	..	..	..	..	..	..	..	75	135	55
123	84	67	78	6	1	..	..	7	7	..	..	..	..	3	...	..	...	6	..	173	224	56
158	2	92	64	21	..	..	—	12	..	..	..	1	1	8	..	..	..	16	1	208	445	57
124	19	49	36	2	1	..	..	5	2	..	..	..	..	3	..	..	..	3	..	172	321	58

TALUKA HALVAD

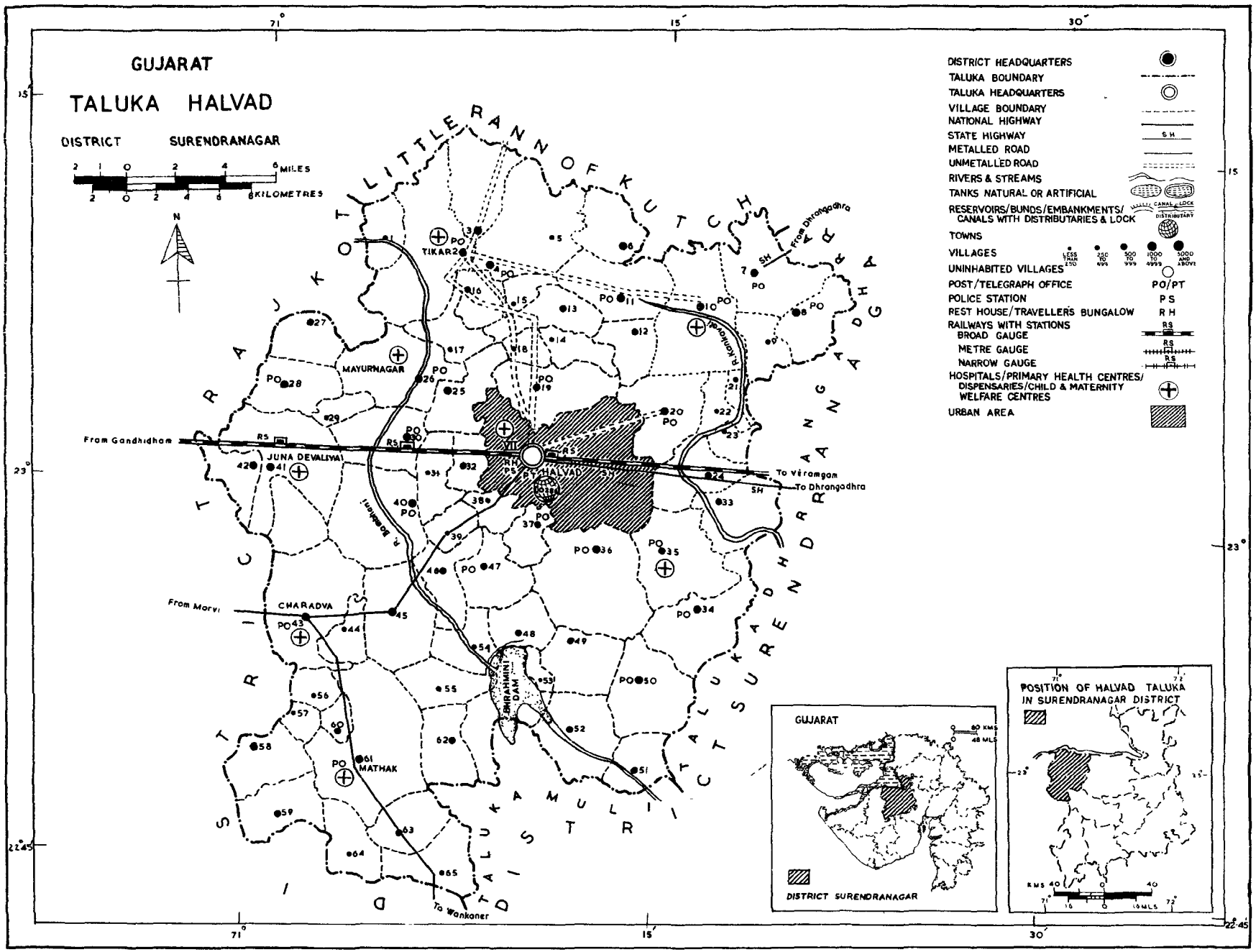
GUJARAT
TALUKA HALVAD
DISTRICT SURENDRANAGAR
MILES
KILOMETRES
N
LITTLE RANN OF KUTCH
RAJKOT
DISTRICT SURENDRANAGAR
TALUKA MULI
TALUKA DHRANGADHRA
DISTRICT
From Dhrangadhra
From Gandhidham
From Morvi
To Wankaner
To Viramgam
To Dhrangadhra
TIKAR
MAYURNAGAR
JUNA DEVALIYA
HALVAD
CHARADVA
MATHAK
BHRAHMINI DAM
DISTRICT HEADQUARTERS
TALUKA BOUNDARY
TALUKA HEADQUARTERS
VILLAGE BOUNDARY
NATIONAL HIGHWAY
STATE HIGHWAY
METALLED ROAD
UNMETALLED ROAD
RIVERS & STREAMS
TANKS NATURAL OR ARTIFICIAL
RESERVOIRS/BUNDS/EMBANKMENTS/ CANALS WITH DISTRIBUTARIES & LOCK
TOWNS
VILLAGES
UNINHABITED VILLAGES
POST/TELEGRAPH OFFICE
POLICE STATION
REST HOUSE/TRAVELLERS BUNGALOW
RAILWAYS WITH STATIONS
BROAD GAUGE
METRE GAUGE
NARROW GAUGE
HOSPITALS/PRIMARY HEALTH CENTRES/ DISPENSARIES/CHILD & MATERNITY WELFARE CENTRES
URBAN AREA
GUJARAT
DISTRICT SURENDRANAGAR
POSITION OF HALVAD TALUKA IN SURENDRANAGAR DISTRICT

TALUKA
HALVAD

TALUKA : HALVAD **URBAN BLOCK/VILLAGEWISE**

Location Code No.	Name of village/town agglomeration/town/ward/urban enumerator's block	Area of village in acres & of town/ward in Km.²	Occupied Residential Houses	No.of Households	Total Population (including Institutional and Houseless Population)			Scheduled Castes		Scheduled Tribes		Literate and Educated Persons		Total workers (I-IX)	
					P	M	F	M	F	M	F	M	F	M	F
1	2	3	4	5	6	7	8	9	10	11	12	13	14	15	16
6	HALVAD TALUKA														
	Total	Km.² 1,231·66 Acres (304,338-14)	11,189	11,607	71,485	36,756	34,729	2,118	2,058	2	2	13,221	4,654	19,444	3,712
	Rural	*Km.² 1,157·52 Acres (286,018-25)*	*9,323*	*9,701*	*61,199*	*31,628*	*29,571*	*1,855*	*1,789*	2	2	*10,385*	*2,859*	*17,045*	*3,338*
	Urban	*Km.² 74·14*	*1,866*	*1,906*	*10,286*	*5,128*	*5,158*	*263*	*269*	..	..	*2,836*	*1,795*	*2,399*	*374*
	RURAL AREAS														
1	Nava Ghatila	2,312-30	53	53	422	217	205	2	4	..	..	109	27	117	5
2	Tikar	10,819-19	550	552	3,494	1,760	1,734	75	69	..	..	753	283	881	128
3	Mangadh	4,016-33	155	155	1,033	513	520	..	..	..	..	195	47	278	20
4	Ajitgadh	4,924-08	145	145	1,016	534	482	..	..	..	..	196	40	243	129
5	Khod	2,988-09	74	74	384	193	191	22	20	..	—	57	35	106	21
6	Jogad	3,319-08	177	177	1,230	654	576	..	..	..	..	227	25	355	150
7	Enjal	7,020-33	191	191	1,144	610	534	..	..	..	..	133	54	209	7
8	Ranmalpur	4,928-39	199	208	1,343	690	653	57	46	—	..	265	41	372	201
9	Ghanad	2,935-39	49	49	260	131	129	23	26	..	..	28	3	77	55
10	Malaniyad	10,094-04	334	337	1,904	994	910	17	19	..	..	257	123	565	27
11	Kidi	4,512-01	201	205	1,256	637	619	90	96	..	..	211	90	361	228
12	Isanpur	2,675-14	130	134	866	433	433	75	88	..	..	165	26	277	6
13	Ingorala	3,371-08	111	114	646	319	327	10	6	..	..	139	59	190	99
14	Nava Amrapar	2,388-03	68	68	488	252	236	7	9	..	..	11	3	150	106
15	Mayapur	1,499-17	60	60	374	189	185	..	..	..	..	50	..	130	68
16	Miyani	3,114-03	109	109	715	370	345	30	32	..	..	106	9	179	6
17	Chadadhra	2,403-16	51	51	314	172	142	..	..	..	..	16	4	89	..
18	Juna Amrapar	1,015-20	67	68	443	235	208	..	..	..	..	97	5	131	26
19	Nava Ghanshyamgadh	5,775-03	167	167	1,161	609	552	9	7	..	..	207	32	315	1
20	Vegadvav	5,934-17	138	138	1,016	557	459	67	51	—	—	93	13	257	8
21	Mangalpur	2,573-07	42	43	294	160	134	..	..	..	..	47	..	77	9
22	Butvada	2,570-06	69	69	428	200	228	..	..	..	..	37	5	119	55
23	Chandragadh	2,058-34	45	46	317	163	154	..	..	..	..	54	1	83	3
24	Sukhpar	4,709-21	98	99	581	298	283	3	4	..	..	39	5	146	8
25	Raisangpar	4,249-17	196	202	1,253	665	588	10	14	..	..	205	38	360	57
26	Mayurnagar	7,166-34	391	410	2,381	1,256	1,125	139	142	..	..	754	186	631	72
27	Dhulkot	2,964-26	74	86	543	275	268	..		..	..	100	41	154	37
28	Survadar	4,481-30	192	216	1,400	719	681	53	42	..	..	293	53	333	11
29	Pratapagadh	1,172-34	59	60	494	255	239	6	7	..	..	120	18	115	2
30	Dhanala	5,321-12	215	252	1,493	765	728	124	127	..	..	274	89	451	160
31	Kedariya	3,412-08	45	47	318	164	154	..	..	..	..	11	..	90	5
32	Ranjitgadh	1,639-25	97	98	666	307	359	1	3	..	..	98	14	186	10
33	Kavadiya	5,362-25	123	135	916	486	430	..	..	..	..	135	25	274	43
34	Dhavana	7,143-27	259	281	1,415	727	688	118	113	..	..	204	88	434	70
35	Koyaba	6,029-37	127	127	783	405	378	68	56	..	..	109	39	187	11

PRIMARY CENSUS ABSTRACT

WORKERS																					
I		II		III		IV		V				VI		VII		VIII		IX		X		
								(a)		(b)										Non-workers		Location Code No.
M	F	M	F	M	F	M	F	M	F	M	F	M	F	M	F	M	F	M	F	M	F	
17	18	19	20	21	22	23	24	25	26	27	28	29	30	31	32	33	34	35	36	37	38	1
11,593	1,041	3,884	2,396	823	7	14	2	575	51	505	30	162	27	836	26	189	5	863	127	17,312	31,017	
11,019	*943*	*3,539*	*2,234*	*759*	*7*	*13*	*2*	*522*	*39*	*214*	*14*	*84*	*22*	*366*	*19*	*60*	*2*	*478*	*56*	*14,583*	*26,233*	
574	*98*	*345*	*162*	*73*	..	*1*	..	*53*	*12*	*291*	*16*	*78*	*5*	*470*	*7*	*129*	*3*	*385*	*71*	*2,729*	*4,784*	
109	4	2	1	1	..	..	..	..	..	..	..	..	..	..	..	..	..	5	..	100	200	1
478	47	175	68	39	..	..	..	79	..	8	1	1	..	50	1	5	..	46	11	879	1,606	2
226	7	25	13	12	..	..	..	6	..	..	..	..	..	1	..	..	..	8	..	235	500	3
182	29	38	100	6	..	..	..	7	..	..	..	..	..	1	..	3	..	6	..	291	353	4
42	..	40	19	20	..	..	..	3	2	..	..	..	..	..	..	..	..	1	..	87	170	5
222	..	103	149	10	..	..	..	7	1	..	..	..	..	7	..	..	..	6	..	299	426	6
115	..	66	7	3	..	..	..	6	..	9	..	..	..	5	..	..	..	5	..	401	527	7
214	128	85	66	27	..	4	..	20	5	2	..	1	..	10	..	1	..	8	2	318	452	8
33	24	42	31	..	..	..	..	1	..	..	..	..	..	..	..	..	..	1	..	54	74	9
388	8	92	14	3	..	..	..	9	..	59	1	..	..	4	1	..	..	10	3	429	883	10
196	117	66	86	23	..	..	..	21	13	32	8	1	..	8	1	1	..	13	3	276	391	11
175	..	64	4	8	1	..	..	15	..	3	1	..	..	5	..	1	..	6	..	156	427	12
130	69	27	19	2	..	..	..	6	1	8	2	..	..	9	2	1	..	7	6	129	228	13
138	98	6	8	2	..	..	..	..	..	..	..	..	..	..	..	..	..	4	..	102	130	14
127	68	1	..	..	..	..	..	..	..	..	..	..	..	..	..	..	..	2	..	59	117	15
105	1	44	5	12	..	..	..	1	..	..	..	..	..	7	..	..	..	10	..	191	339	16
61	..	27	..	1	..	..	..	..	..	..	..	..	..	..	..	..	..	..	..	83	142	17
106	11	21	15	1	..	..	..	1	..	..	..	..	..	..	..	..	..	2	..	104	182	18
271	1	19	..	3	..	..	..	12	..	..	..	..	..	1	..	1	..	8	..	294	551	19
191	2	22	3	18	1	..	..	14	..	1	..	..	..	2	..	5	1	4	1	300	451	20
40	2	24	7	11	..	..	..	..	..	..	..	..	..	..	..	..	..	2	..	83	125	21
50	2	53	53	14	..	..	..	1	..	..	..	..	..	..	..	..	..	1	..	81	173	22
78	2	..	1	3	..	..	..	..	..	2	..	..	..	..	..	..	..	..	..	*80*	*151*	23
121	2	3	6	7	..	..	..	..	..	..	..	9	..	1	..	..	..	5	..	152	275	24
186	1	131	56	17	..	..	..	7	..	..	..	..	..	5	..	2	..	12	..	305	531	25
332	7	120	54	36	..	..	..	65	..	2	..	2	1	41	3	4	..	29	7	625	1,053	26
104	6	38	31	5	..	..	..	1	..	..	..	..	..	2	..	1	..	3	..	121	231	27
225	5	52	6	22	..	..	..	13	..	1	..	..	..	4	..	1	..	15	..	386	670	28
93	..	16	2	1	..	..	..	..	..	2	..	..	..	1	..	..	..	2	..	140	237	29
240	42	126	112	24	2	4	..	6	1	2	1	11	1	9	..	11	..	18	1	314	568	30
45	2	32	2	9	..	..	..	..	..	..	..	..	..	..	..	1	..	3	1	74	149	31
170	7	6	1	2	..	..	..	2	2	..	..	..	..	2	..	..	..	4	..	121	349	32
224	18	23	22	14	1	..	..	2	1	2	..	..	..	3	1	..	..	6	..	212	387	33
252	1	106	60	31	..	2	2	22	7	1	..	2	..	8	..	3	..	7	..	293	618	34
143	..	23	9	8	1	..	..	5	..	..	..	2	..	2	..	..	..	4	1	218	367	35

Location Code No.	Name of village/town agglomeration/town/ ward/urban enumerator's block	Area of village in acres & of town/ ward in Km.²	Occupied Residential Houses	No. of Households	Total Population (including Institutional and Houseless Population) P	M	F	Scheduled Castes M	F	Scheduled Tribes M	F	Literate and Educated Persons M	F	Total workers (I-IX) M	F
1	2	3	4	5	6	7	8	9	10	11	12	13	14	15	16
36	Ghanshyampur	9,058-32	214	217	1,287	699	588	84	54	..	..	126	20	362	5
37	Ranekpar	2,224-11	128	128	786	422	364	4	4	..	..	77	16	211	120
38	Mansar	1,605-17	55	71	390	196	194	10	22	..	..	79	26	117	41
39	Shiroi	1,784-33	51	57	318	156	162	56	59	..	..	41	17	87	46
40	Susvav	8,961-22	246	271	1,870	947	923	21	24	..	..	362	106	509	158
41	Juna Devaliya	8,006-19	430	439	2,804	1,428	1,376	75	68	..	..	754	315	686	233
42	Nana Devaliya	5,838-05	254	260	1,669	833	836	59	57	..	..	385	112	472	35
43	Charadva	9,223-27	476	486	2,987	1,548	1,439	92	104	2	2	961	151	836	333
44	Devipur	1,958-08	51	53	379	194	185	..	..	..	..	73	13	103	54
45	Kadiyana	6,375-16	152	179	1,163	578	585	40	47	..	..	167	39	344	16
46	Sundargadh	3,231-18	88	92	622	332	290	3	5	..	..	22	9	204	119
47	Merupar	4,217-30	108	119	866	439	427	48	41	..	..	113	41	261	42
48	Golasan	3,252-10	95	120	647	336	311	33	30	..	..	37	23	219	31
49	Bhalgamda	4,055-08	73	73	502	264	238	..	..	..	..	30	6	152	3
50	Sapakda	6,734-33	248	254	1,671	871	800	136	121	..	..	262	98	499	1
51	Chitrodi	3,794-38	77	82	526	281	245	..	..	..	..	10	7	152	50
52	Dighadiya	6,315-25	118	130	748	396	352	16	13	..	..	50	33	246	62
53	Palasan	3,659-37	43	43	219	115	104	..	..	..	..	4	2	72	14
54	Pandatirath	3,214-20	65	65	390	196	194	7	6	..	..	56	7	113	3
55	Sarambhada	3,339-21	69	69	397	196	201	..	..	..	..	16	4	119	6
56	Samli	1,821-02	67	68	467	245	222	17	18	..	..	75	14	94	..
57	Vankia	1,257-19	29	29	240	117	123	..	..	..	..	18	2	61	..
58	Ratabhe	3,958-00	181	183	1,136	617	519	18	18	..	..	121	24	357	21
59	Dungarpur	4,216-28	103	109	631	352	279	..	..	..	..	29	1	237	4
60	Raydhra	1,135-20	70	70	529	282	247	2	2	..	..	30	2	191	2
61	Mathak	15,208-00	476	483	3,117	1,617	1,500	81	77	..	..	510	209	821	32
62	Sundari	5,582-34	106	128	799	389	410	29	26	..	..	86	25	229	..
63	Chumpani	3,578-25	91	99	628	330	298	16	10	..	..	71	10	195	63
64	Manekwada	1,784-08	45	45	283	152	131	..	..	..	..	5	..	78	..
65	Khetardi	3,717-32	53	53	337	186	151	2	2	..	..	20	6	96	..
	URBAN AREAS														
3/VII	**Halvad**	**Km.² 74.14**	**1,866**	**1,906**	**10,286**	**5,128**	**5,158**	**263**	**269**	..	..	**2,836**	**1,795**	**2,399**	**374**
Total of Ward No. I		*N. A.*	*391*	*402*	*2,417*	*1,207*	*1,210*	..	..	..	..	*618*	*309*	*611*	*166*
Block No. 1			140	141	682	344	338	..	..	..	..	220	174	147	30
Block No. 2			72	73	470	230	240	..	..	..	..	126	76	128	7
Block No. 3			99	101	695	343	352	..	..	..	..	146	20	207	115
Block No. 4			80	87	570	290	280	..	..	..	..	126	39	129	14
Total of Ward No. II		*N. A.*	*364*	*366*	*1,844*	*924*	*920*	*1*	*3*	..	..	*705*	*531*	*387*	*16*
Block No. 5			136	136	635	336	299	1	3	..	..	255	184	145	4
Block No. 6			54	54	274	132	142	..	..	..	..	108	91	60	1
Block No. 7			75	75	407	208	199	..	..	..	..	157	108	76	6
Block No. 8			99	101	528	248	280	..	..	..	..	185	148	106	5
Total of Ward No. III		*N. A.*	*492*	*505*	*2,716*	*1,374*	*1,342*	*105*	*95*	..	..	*640*	*326*	*698*	*85*
Block No. 9			157	159	815	409	406	..	..	..	..	246	151	218	25
Block No. 10			116	121	668	320	348	..	..	..	..	110	37	175	19
Block No. 11			72	75	416	212	204	105	95	..	..	83	48	85	27
Block No. 12			147	150	817	433	384	..	..	..	..	201	90	220	14

PRIMARY CENSUS ABSTRACT

WORKERS																							
I		II		III		IV		V				VI		VII		VIII		IX		X			
								(a)		(b)										Non-workers			Location Code No.
M	F	M	F	M	F	M	F	M	F	M	F	M	F	M	F	M	F	M	F	M	F		
17	18	19	20	21	22	23	24	25	26	27	28	29	30	31	32	33	34	35	36	37	38		
295	3	2	..	21	..	..	..	31	2	2	..	..	.	5	..	..	..	6	..	337	583		36
143	42	42	78	24	..	..	..	..	..	..	..	..	..	1	..	..	..	1	..	211	244		37
67	8	27	33	16	..	..	..	1	..	..	..	..	..	..	..	1	..	5	..	79	153		38
37	4	34	42	10	..	..	..	1	..	..	..	1	..	..	..	..	..	4	..	69	116		39
332	5	121	153	11	.	1	..	10	..	1	..	2	..	12	..	3	..	16	..	438	765		40
362	2	183	224	32	..	..	..	28	1	15	..	1	..	22	..	2	..	41	6	742	1,143		41
314	1	81	31	17	..	..	..	3	..	12	..	..	..	16	1	6	1	23	1	361	801		42
389	5	298	320	37	..	..	..	29	..	10	..	1	1	29	1	3	..	40	6	712	1,106		43
43	..	53	54	5	..	..	..	1	..	..	..	..	..	..	..	..	..	1	..	91	131		44
125	..	204	15	..	..	..	..	6	..	2	..	..	..	2	..	..	..	5	1	234	569		45
137	94	43	23	16	..	..	..	3	2	..	..	..	..	4	..	..	..	1	..	128	171		46
157	2	48	31	24	..	..	..	7	1	..	..	..	..	18	7	..	..	7	1	178	385		47
119	5	40	10	13	1	..	..	4	..	..	..	40	14	1	..	..	..	2	1	117	280		48
120	1	19	2	6	..	..	..	2	..	..	..	..	..	4	..	..	..	1	..	112	235		49
346	1	92	..	15	..	..	..	11	..	11	..	2	..	9	..	..	..	13	..	372	799		50
125	1	24	49	..	..	..	..	..	..	..	..	..	..	1	..	..	..	2	..	129	195		51
160	2	76	60	3	..	..	..	1	..	..	..	..	..	2	..	1	..	3	..	150	290		52
52	1	12	13	6	..	..	..	..	..	..	..	..	..	2	..	—	..	..	—	43	90		53
94	..	16	3	..	..	..	..	..	..	2	..	..	..	..	..	..	..	1	..	83	191		54
98	..	18	6	..	..	..	..	2	..	..	..	..	..	..	..	..	..	1	..	77	195		55
72	..	8	..	8	..	.	..	..	..	3	..	..	..	..	..	..	—	3	..	151	222		56
52	..	7	..	..	..	..	..	..	..	1	..	..	..	..	..	..	..	1	..	56	123		57
259	3	36	15	26	..	2	..	15	..	3	..	2	1	9	1	1	..	4	1	260	498		58
221	1	4	3	11	..	..	..	..	..	..	..	..	..	..	..	..	..	1	..	115	275		59
176	2	8	..	6	..	..	..	..	..	..	..	..	..	..	..	..	..	1	..	91	245		60
518	1	194	28	13	..	..	...	28	..	15	..	1	..	29	..	2	..	21	3	796	1,468		61
105	.	89	..	20	..	..	..	2	..	2	..	..	..	5	..	..	..	6	..	160	410		62
151	48	10	11	15	..	..	..	5	..	1	..	5	4	3	..	..	..	5	..	135	235		63
66	..	12	..	..	..	..	..	..	..	..	..	..	..	..	..	..	..	..	..	74	131		64
72	..	20	..	..	..	..	..	..	..	..	..	..	..	4	..	..	..	..	..	90	151		65
	98		162		..		..		12		16		5		7		3		71		4,784		3/VII
574		345		73		1		53		291		78		470		129		385		2,729			
274	*94*	*92*	*59*	*4*	..	..	..	..	*2*	*42*	*3*	*8*	..	*148*	*5*	*10*	..	*33*	*3*	*596*	*1,044*		
25	..	12	19	..	..	..	..	..	2	31	3	5	..	58	3	4	..	12	3	197	308		1
27	..	33	6	3	..	..	..	..	..	6	..	2	..	44	1	3	..	10	..	102	233		2
128	93	31	21	1	..	..	..	..	..	1	..	..	..	38	1	3	..	5	..	136	237		3
94	1	16	13	..	..	..	..	..	..	4	..	1	..	8	..	..	..	6	..	161	266		4
32	..	*14*	..	*2*	..	..	..	*34*	*1*	*75*	..	*4*	..	*111*	..	*21*	..	*94*	*15*	*537*	*904*		
15	..	3	..	..	..	..	..	..	..	33	..	1	..	37	..	16	..	40	4	191	295		5
..	..	..	..	..	..	..	..	27	..	4	..	..	..	25	..	..	..	4	1	72	141		6
8	..	2	..	..	..	..	..	..	1	26	..	1	..	21	..	4	..	14	5	132	193		7
9	..	9	..	2	..	..	..	7	..	12	..	2	..	28	..	1	..	36	5	142	275		8
122	..	*123*	*37*	*44*	..	..	..	*9*	*1*	*67*	*10*	*47*	*3*	*75*	*2*	*71*	*3*	*140*	*29*	*676*	*1,257*		
20	..	18	16	9	..	..	..	..	..	34	2	8	..	34	1	22	2	73	4	191	381		9
12	..	45	11	28	..	..	..	9	1	9	3	31	2	16	..	10	..	15	2	145	329		10
2	..	30	7	7	..	..	..	..	..	8	..	3	..	6	..	5	..	24	20	127	177		11
88	..	30	3	..	..	..	..	..	..	16	5	5	1	19	1	34	1	28	3	213	370		12

TALUKA : HALVAD

URBAN BLOCK/VILLAGEWISE

Location Code No.	Name of village/town agglomeration/town/ ward/urban enumerator's block	Area of village in acres & of town/ ward in Km.²	Occupied Residential Houses	No.of Households	Total Population (including Institutional and Houseless Population)			Scheduled Castes		Scheduled Tribes		Literate and Educated Persons		Total workers (I-IX)	
					P	M	F	M	F	M	F	M	F	M	F
1	2	3	4	5	6	7	8	9	10	11	12	13	14	15	16
Total of Ward No. IV		*N. A.*	*297*	*312*	*1,582*	*775*	*807*	—	..	..	..	*491*	*385*	*333*	*28*
Block No. 13			96	110	584	296	288	..	..	..	..	187	142	122	5
Block No. 14			137	137	646	313	333	..	..	..	..	228	169	125	9
Block No. 15			64	65	352	166	186	..	..	..	..	76	74	86	14
Total of Ward No. V		*N. A.*	*322*	*321*	*1,727*	*848*	*879*	*157*	*171*	..	..	*382*	*244*	*370*	*79*
Block No. 16			65	64	399	187	212	..	..	..	..	22	15	109	2
Block No. 17			106	106	481	239	242	..	..	..	..	170	139	84	11
Block No. 18			151	151	847	422	425	157	171	..	..	190	90	177	66

PRIMARY CENSUS ABSTRACT

WORKERS																					
I		II		III		IV		V				VI		VII		VIII		IX		X		
								(a)		(b)										Non-workers		Location Code No.
M	F	M	F	M	F	M	F	M	F	M	F	M	F	M	F	M	F	M	F	M	F	
17	18	19	20	21	22	23	24	25	26	27	28	29	30	31	32	33	34	35	36	37	38	1
58	*4*	*34*	*9*	*2*	..	..	..	..	*2*	*73*	..	*8*	..	*88*	..	*13*	..	*57*	*13*	*442*	*779*	
7	..	5	..	1	..	..	..	..	1	33	..	5	..	39	..	6	..	26	4	174	283	13
31	1	1	1	1	..	..	..	..	..	19	..	3	..	38	..	6	..	26	7	188	324	14
20	3	28	8	..	..	..	..	..	1	21	..	..	..	11	..	1	..	5	2	80	172	15
88	..	*82*	*57*	*21*	..	*1*	..	*10*	*6*	*34*	*3*	*11*	*2*	*48*	..	*14*	..	*61*	*11*	*478*	*800*	
57	..	43	1	..	..	..	..	..	..	..	..	..	..	1	..	1	..	7	1	78	210	16
3	..	1	..	7	..	1	..	..	..	10	3	3	..	29	..	4	..	26	8	155	231	17
28	..	38	56	14	..	..	..	10	6	24	..	8	2	18	..	9	..	28	2	245	359	18

TALUKA DHRANGADHRA

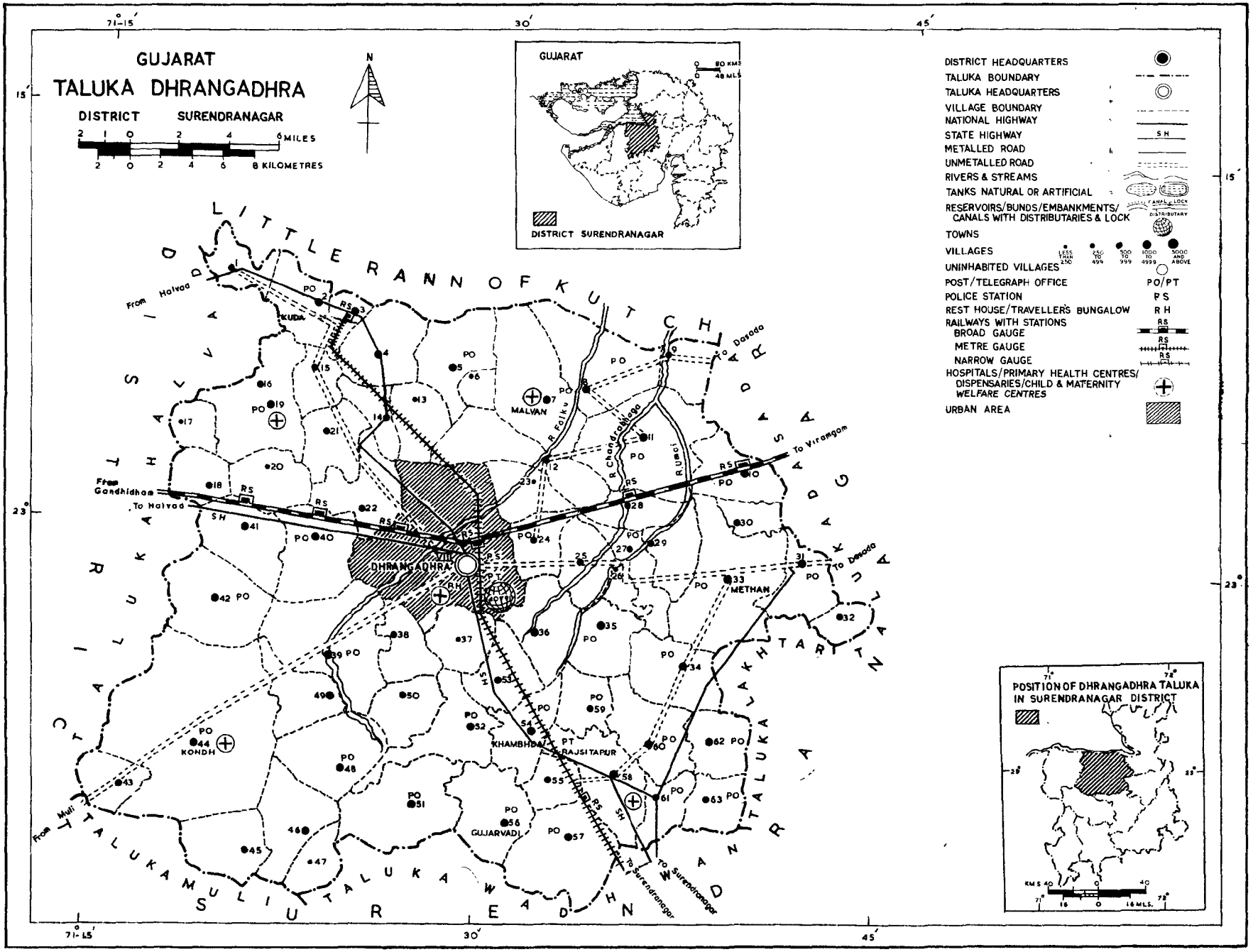
GUJARAT
TALUKA DHRANGADHRA
DISTRICT SURENDRANAGAR
MILES
KILOMETRES
N
GUJARAT
DISTRICT SURENDRANAGAR
DISTRICT HEADQUARTERS
TALUKA BOUNDARY
TALUKA HEADQUARTERS
VILLAGE BOUNDARY
NATIONAL HIGHWAY
STATE HIGHWAY
METALLED ROAD
UNMETALLED ROAD
RIVERS & STREAMS
TANKS NATURAL OR ARTIFICIAL
RESERVOIRS/BUNDS/EMBANKMENTS/ CANALS WITH DISTRIBUTARIES & LOCK
TOWNS
VILLAGES
UNINHABITED VILLAGES
POST/TELEGRAPH OFFICE
POLICE STATION
REST HOUSE/TRAVELLER'S BUNGALOW
RAILWAYS WITH STATIONS
BROAD GAUGE
METRE GAUGE
NARROW GAUGE
HOSPITALS/PRIMARY HEALTH CENTRES/ DISPENSARIES/CHILD & MATERNITY WELFARE CENTRES
URBAN AREA
POSITION OF DHRANGADHRA TALUKA IN SURENDRANAGAR DISTRICT
LITTLE RANN OF KUTCH
DHRANGADHRA
MALVAN
KUDA
KONDH
KHAMBHDA
RAJSITAPUR
GUJARVADI
METHAN
From Halvad
From Gandhidham
To Halvad
From Muli
To Dasada
To Viramgam
To Surendranagar
TALUKA HALVAD
TALUKA MULI
TALUKA WADHWAN
TALUKA LAKHTAR
TALUKA DASADA
SURENDRANAGAR

TALUKA
DHRANGADHRA

Location Code No.	Name of village/town agglomeration/town/ward/urban enumerator's block	Area of village in acres & of town/ward in Km.²	Occupied Residential Houses	No.of Households	Total Population (including Institutional and Houseless Population)			Scheduled Castes		Scheduled Tribes		Literate and Educated Persons		Total workers (I-IX)	
					P	M	F	M	F	M	F	M	F	M	F
1	2	3	4	5	6	7	8	9	10	11	12	13	14	15	16
7	**DHRANGADHRA TALUKA**														
	Total	Km.² 1,369.76 Acres (338,463-24)	18,250	18,914	110,739	57,292	53,447	5,635	5,560	6	5	26,159	12,036	29,218	4,695
	Rural	*Km.² 1,359.40 Acres (335,903-24)*	*11,003*	*11,456*	*69,948*	*35,750*	*34,198*	*4,157*	*4,126*	..	..	*12,545*	*4,373*	*19,314*	*3,520*
	Urban	*Km.² 10.36*	*7,247*	*7,458*	*40,791*	*21,542*	*19,249*	*1,478*	*1,434*	*6*	*5*	*13,614*	*7,663*	*9,904*	*1,175*
	RURAL AREAS														
1	Koparani	2,981-11	94	147	824	443	381	19	26	..	..	43	13	235	11
2	Kuda	6,119-13	269	271	1,425	700	725	48	52	..	..	170	102	362	56
3	Nimaknagar	1,141-28	357	357	1,954	1,030	924	..	..	..	..	149	35	601	30
4	Narali	6,442-04	179	179	1,154	605	549	42	36	..	..	74	17	378	45
5	Jesada	6,001-28	304	318	1,784	951	833	162	150	..	..	230	62	550	15
6	Sajjanpur	1,629-32	42	42	311	171	140	..	..	..	..	83	28	84	..
7	Malvan	10,363-34	302	325	2,054	1,032	1,022	160	173	..	..	479	185	535	21
8	Thala	10,117-24	239	239	1,425	733	692	28	18	..	..	254	46	386	18
9	Sultanpur	2,958-25	142	143	760	401	359	27	13	..	..	127	39	231	1
10	Dhrumath	5,466-32	189	201	1,363	662	701	64	83	..	..	259	99	381	45
11	Bharada	10,799-16	245	251	1,495	777	718	68	63	..	..	275	109	425	30
12	Vavdi	6,475-20	141	142	861	443	418	66	60	..	..	68	17	228	34
13	Virendragadh	3,986-07	70	70	466	240	226	..	..	..	..	37	6	110	7
14	Satapar	2,585-15	76	87	505	260	245	27	27	..	..	74	18	136	12
15	Jasmatpur	3,030-06	96	98	637	315	322	..	..	..	..	149	57	168	3
16	Vaghgadh	*	76	77	533	267	266	..	..	..	..	134	44	137	..
17	Gopalgadh	2,267-08	51	52	314	163	151	4	2	..	..	22	5	98	3
18	Pipala	3,204-16	95	95	501	248	253	26	33	..	..	50	19	164	26
19	Kankavati	8,654-07	321	334	1,861	946	915	82	97	..	..	308	80	548	94
20	Baisabgadh	4,051-24	59	65	461	242	219	..	..	..	..	89	14	129	..
21	Junaghanshyam-gadh	4,462-18	86	92	667	337	330	11	12	..	..	162	43	216	..
22	Rajpar	5,434-26	133	134	834	445	389	6	4	..	..	44	3	227	30
23	Isadra	3,454-28	43	43	211	105	106	..	..	..	..	8	..	60	13
24	Haripar	3,796-29	127	127	775	400	375	28	30	..	..	147	39	229	8
25	Rajgadh	3,826-38	99	99	669	325	344	32	35	..	..	17	..	160	4
26	Hirapar	2,265-35	65	65	453	228	225	..	..	..	..	113	30	137	1
27	Gala	3,343-21	106	110	662	336	326	130	116	..	..	126	22	182	4
28	Vasadva	3,142-19	97	98	622	319	303	22	10	..	..	87	18	173	75
29	Dudapar	4,091-31	147	151	947	495	452	151	138	..	..	233	55	223	150
30	Manpur	2,517-14	68	73	551	264	287	..	..	..	..	138	70	135	3
31	Sarval	3,756-39	162	168	1,005	525	480	18	27	..	..	295	77	227	46
32	Sokhada	2,747-35	120	129	806	406	400	104	108	..	..	174	72	237	73
33	Methan	9,628-35	305	342	2,120	1,048	1,072	95	105	..	..	561	246	534	121
34	Rajcharadi	6,190-29	221	221	1,485	746	739	124	121	..	..	343	100	394	40
35	Ramgadh	3,923-21	168	178	1,138	579	559	123	95	..	..	293	92	300	40

* Included in the area of Kankavati village.

PRIMARY CENSUS ABSTRACT

WORKERS

I		II		III		IV		V (a)		V (b)		VI		VII		VIII		IX		X Non-workers		Location Code No.
M	F	M	F	M	F	M	F	M	F	M	F	M	F	M	F	M	F	M	F	M	F	
17	18	19	20	21	22	23	24	25	26	27	28	29	30	31	32	33	34	35	36	37	38	1
10,921	1,231	4,751	2,137	1,338	23	56	20	1,051	97	3,895	401	377	43	2,185	69	937	79	3,707	595	28,074	48,752	
10,362	*1,123*	*4,647*	*2,093*	*994*	*13*	*11*	*1*	*759*	*67*	*1,044*	*38*	*52*	*3*	*438*	*46*	*204*	*20*	*803*	*116*	*16,436*	*30,678*	
559	*108*	*104*	*44*	*344*	*10*	*45*	*19*	*292*	*30*	*2,851*	*363*	*325*	*40*	*1,747*	*23*	*733*	*59*	*2,904*	*479*	*11,638*	*18,074*	
57	..	4	1	17	..	..	..	1	..	91	8	..	..	7	..	..	..	58	2	208	370	1
82	1	100	46	41	..	..	..	10	..	88	7	..	..	17	..	2	..	22	2	338	669	2
16	..	37	12	4	..	..	..	3	..	484	17	..	..	31	1	17	..	9	..	429	894	3
264	20	65	23	21	..	..	..	1	1	10	..	..	..	6	..	6	..	5	1	227	504	4
127	..	200	12	39	..	..	..	8	..	162	3	..	..	6	..	..	..	8	..	401	818	5
58	..	14	..	8	..	..	..	..	..	..	..	..	..	..	..	1	..	3	..	87	140	6
230	3	223	15	21	..	..	..	25	..	..	..	..	..	12	..	2	..	22	3	497	1,001	7
288	5	36	6	25	..	..	..	14	..	1	..	..	..	13	6	2	..	7	1	347	674	8
122	1	40	..	2	..	..	..	4	..	52	..	..	..	2	..	..	..	9	..	170	358	9
203	45	91	..	37	..	..	..	16	..	1	..	..	..	8	..	10	..	15	..	281	656	10
280	3	95	25	17	..	..	..	12	..	4	..	..	..	6	..	2	..	9	2	352	688	11
130	..	82	34	2	..	..	..	4	..	1	..	..	..	4	..	1	..	4	..	215	384	12
103	3	6	4	..	..	..	..	..	..	..	..	..	..	..	..	..	..	1	..	130	219	13
37	..	78	8	11	3	3	..	2	1	..	..	2	..	2	..	..	..	1	..	124	233	14
121	..	14	1	25	1	..	..	3	..	..	..	..	..	2	1	..	..	3	..	147	319	15
112	..	4	..	11	..	..	..	6	..	..	..	..	..	2	..	..	..	2	..	130	266	16
83	..	7	3	5	..	..	..	..	..	..	..	1	..	..	..	..	..	2	..	65	148	17
106	1	23	20	31	5	..	..	..	..	..	..	..	..	1	..	..	..	3	..	84	227	18
295	22	123	66	42	1	..	..	20	..	9	1	1	..	19	1	1	..	38	3	398	821	19
114	..	8	..	4	..	..	..	..	..	..	..	..	..	..	..	..	..	3	..	113	219	20
171	..	7	..	27	..	..	..	8	..	..	..	..	..	..	..	..	..	3	..	121	330	21
118	..	73	30	29	..	..	..	3	..	..	..	..	..	2	..	1	..	1	..	218	359	22
19	1	33	10	..	..	..	..	..	..	..	..	..	..	7	2	..	..	1	..	45	93	23
155	1	35	7	18	..	..	..	7	..	..	..	..	..	1	..	8	..	5	..	171	367	24
55	..	66	1	17	..	..	..	12	1	2	..	..	..	3	..	..	..	5	2	165	340	25
99	..	16	..	17	1	..	..	3	..	..	..	..	..	..	..	..	..	2	..	91	224	26
81	..	57	3	7	..	..	..	22	..	..	..	..	..	1	..	7	1	7	..	154	322	27
90	41	35	23	3	..	..	..	7	..	..	..	..	..	3	..	32	11	3	..	146	228	28
91	..	108	148	5	..	..	..	7	..	..	..	..	..	7	1	..	..	5	1	272	302	29
94	2	23	1	8	..	..	..	5	..	..	..	..	..	..	..	..	..	5	..	129	284	30
153	28	42	18	..	..	..	..	10	..	1	..	..	..	8	..	..	..	13	..	298	434	31
114	..	100	73	..	..	..	..	8	..	..	..	..	..	7	..	..	..	8	..	169	327	32
324	9	125	102	10	..	3	..	19	..	8	..	3	3	10	..	6	..	26	7	514	951	33
189	3	153	37	16	..	..	..	15	..	1	..	..	..	11	..	1	..	8	..	352	699	34
182	3	67	35	10	..	..	..	17	1	3	..	1	..	5	..	2	..	13	1	279	519	35

TALUKA : DHRANGADHRA

URBAN BLOCK/VILLAGEWISE

Location Code No.	Name of village/town agglomeration/town/ ward/urban enumerator's block	Area of village in acres & of town/ ward in Km.²	Occupied Residential Houses	No.of Households	Total Population (including Institutional and Houseless Population)			Scheduled Castes		Scheduled Tribes		Literate and Educated Persons		Total workers (I-IX)	
					P	M	F	M	F	M	F	M	F	M	F
1	2	3	4	5	6	7	8	9	10	11	12	13	14	15	16
36	Jegadva	6,120-38	175	175	1,044	529	515	149	139	..	..	125	58	287	20
37	Vrajpar	3,882-27	72	72	416	210	206	..	..	..	..	49	16	125	30
38	Jasapar	3,317-10	103	103	623	308	315	84	82	..	..	107	18	182	106
39	Bavali	10,340-12	264	264	1,482	764	718	84	76	..	..	254	70	502	216
40	Soladi	6,693-13	263	266	1,527	793	734	247	247	..	..	318	60	372	62
41	Chuli	6,009-19	179	192	1,087	563	524	34	35	..	..	193	36	311	59
42	Jiva	7,512-31	165	165	1,034	511	523	62	71	..	..	142	70	335	25
43	Rajanpar	3,035-26	79	79	513	266	247	17	18	..	..	45	2	162	18
44	Kondh	24,086-19	756	792	4,892	2,521	2,371	249	258	..	..	753	376	1,406	272
45	Rampara	4,528-10	129	134	782	414	368	70	81	..	..	84	37	225	105
46	Ravaliavadar	4,852-20	206	214	1,248	617	631	43	37	..	..	110	32	301	20
47	Raygadh	3,236-06	33	42	285	151	134	..	..	..	..	18	1	84	52
48	Narichana	7,138-14	236	244	1,482	759	723	139	126	..	..	266	101	391	89
49	Gajanvav	4,246-01	157	159	1,078	569	509	63	65	..	..	219	30	309	19
50	Bhechada	4,322-07	141	141	869	438	431	57	58	..	..	205	95	241	84
51	Mota Ankevalia	7,654-22	271	283	1,819	908	911	135	137	..	..	475	177	455	156
52	Dholi	4,721-25	171	173	1,114	559	555	37	38	..	..	218	51	318	95
53	Navalgadh	4,894-21	131	156	981	497	484	112	102	..	..	145	29	296	93
54	Khambhda	4,099-37	147	172	1,056	537	519	92	80	..	..	168	63	290	113
55	Prathugadh	2,546-21	108	118	791	403	388	..	..	..	..	104	9	232	118
56	Gujarvadi	5,738-15	403	408	2,543	1,293	1,250	187	198	..	..	387	110	708	258
57	Devcharadi	6,438-36	223	254	1,500	774	726	99	86	..	..	232	53	438	34
58	Rajsitapur	7,477-32	550	555	3,212	1,660	1,552	256	253	..	..	864	492	783	246
59	Hampar	3,287-05	88	95	622	296	326	55	68	..	..	148	53	144	28
60	Bharad	5,627-18	206	215	1,345	709	636	66	60	..	..	285	95	369	39
61	Pratappur	2,659-15	129	131	909	477	432	23	27	..	..	282	133	195	10
62	Ganjela	3,698-03	174	177	1,168	578	590	77	95	..	..	342	145	293	92
63	Dumana	2,948-35	150	154	893	459	434	53	55	..	..	192	99	240	2
	URBAN AREAS														
	3/VIII Dhrangadhra	**Km.² 10.36**	**7,247**	**7,458**	**40,791**	**21,542**	**19,249**	**1,478**	**1,434**	**6**	**5**	**13,614**	**7,663**	**9,904**	**1,175**
	Total of Ward No. I	*N. A.*	*830*	*873*	*4,680*	*2,390*	*2,290*	*7*	*9*	..	..	*1,394*	*830*	*1,121*	*171*
	Block No. 1		143	143	713	354	359	7	9	..	..	246	184	147	32
	Block No. 2		88	88	530	267	263	..	..	..	..	178	133	120	10
	Block No. 3		137	157	783	418	365	..	..	..	..	211	92	200	16
	Block No. 4		117	128	621	329	292	..	..	..	..	191	99	141	4
	Block No. 5		67	79	410	188	222	..	..	..	..	115	91	88	4
	Block No. 6		83	83	481	234	247	..	..	..	..	161	120	105	1
	Block No. 7		88	88	500	259	241	..	..	..	..	150	45	144	52
	Block No. 8		107	107	642	341	301	..	..	..	..	142	66	176	52
	Total of Ward No. II	*N. A.*	*925*	*941*	*5,254*	*2,620*	*2,634*	..	..	..	..	*1,715*	*1,194*	*1,150*	*131*
	Block No. 9		108	108	592	296	296	..	..	..	..	206	145	140	1
	Block No. 10		92	96	553	268	285	..	..	..	..	216	198	131	11
	Block No. 11		80	80	395	199	196	..	..	..	..	154	118	89	6
	Block No. 12		108	109	582	291	291	..	..	..	..	155	78	124	16
	Block No. 13		78	79	503	242	261	..	..	..	..	151	99	96	9
	Block No. 14		114	115	708	350	358	..	..	..	..	169	91	165	47
	Block No. 15		93	93	480	228	252	..	..	..	..	139	100	98	14
	Block No. 16		99	103	611	307	304	..	..	..	..	190	134	123	20
	Block No. 17		153	158	830	439	391	..	..	..	..	335	231	184	7

PRIMARY CENSUS ABSTRACT

WORKERS																					
I		II		III		IV		V				VI		VII		VIII		IX		X		
								(a)		(b)										Non-workers		Location Code No.
M	F	M	F	M	F	M	F	M	F	M	F	M	F	M	F	M	F	M	F	M	F	
17	18	19	20	21	22	23	24	25	26	27	28	29	30	31	32	33	34	35	36	37	38	1
126	4	128	16	3	..	2	..	..	..	13	..	1	..	1	..	2	..	11	..	242	495	36
55	1	28	13	28	..	..	..	3	1	..	..	1	..	..	14	1	..	9	1	85	176	37
107	76	48	29	19	..	1	1	1	..	..	..	..	..	1	..	..	..	5	..	126	209	38
290	132	141	83	44	..	..	..	4	..	3	..	..	..	5	..	3	..	12	1	262	502	39
161	1	108	34	28	..	..	..	4	..	8	..	1	..	1	15	9	..	52	12	421	672	40
167	4	37	46	34	1	..	..	10	..	..	..	..	..	8	..	42	8	13	..	252	465	41
254	3	46	22	11	..	..	..	3	..	2	..	..	..	12	..	..	..	7	..	176	498	42
125	5	20	13	10	..	..	..	..	..	1	..	1	..	1	..	..	..	4	..	104	229	43
773	175	377	85	50	1	..	..	82	3	7	..	1	..	65	..	3	..	48	8	1,115	2,099	44
138	67	57	35	15	..	..	..	4	3	4	..	1	..	2	..	..	..	4	..	189	263	45
219	3	52	16	2	..	..	..	11	1	2	..	1	..	7	..	..	..	7	..	316	611	46
65	45	19	7	..	..	..	..	..	..	..	..	..	..	..	..	..	..	..	..	67	82	47
201	31	110	55	20	..	..	..	27	..	7	..	3	..	9	..	1	..	13	3	368	634	48
219	..	35	17	25	..	1	..	10	..	1	..	4	..	5	2	1	..	8	..	260	490	49
153	34	49	48	22	..	..	..	5	..	2	..	..	..	1	..	3	..	6	2	197	347	50
290	19	88	133	4	..	..	..	41	..	8	..	..	..	5	..	..	..	19	4	453	755	51
233	65	25	27	16	..	1	..	23	3	1	..	2	..	6	..	..	..	11	..	241	460	52
206	44	44	45	7	..	..	..	10	2	5	..	..	..	14	..	1	..	9	2	201	391	53
146	53	90	60	27	..	..	..	5	..	3	..	..	..	4	..	5	..	10	..	247	406	54
106	3	114	115	3	..	..	..	2	..	1	..	..	..	2	..	..	..	4	..	171	270	55
290	32	274	209	..	..	..	..	102	14	16	..	..	..	10	..	..	..	16	3	585	992	56
175	4	211	26	10	..	..	..	23	3	2	..	1	..	7	..	..	..	9	1	336	692	57
297	87	98	90	48	..	..	..	78	15	25	2	25	..	54	1	29	..	129	51	877	1,306	58
100	2	31	25	8	..	..	..	1	..	..	..	..	..	..	..	..	..	4	1	152	298	59
201	6	97	32	14	..	..	..	8	1	12	..	2	..	9	..	2	..	24	..	340	597	60
158	1	15	8	4	..	..	..	4	..	1	..	..	..	..	..	..	..	13	1	282	422	61
195	34	49	38	4	..	..	..	22	17	1	..	..	..	6	2	..	..	16	1	285	498	62
149	..	66	2	8	..	..	..	4	..	1	..	..	..	..	..	1	..	11	..	219	432	63
559	**108**	**104**	**44**	**344**	**10**	**45**	**19**	**292**	**30**	**2,851**	**363**	**325**	**40**	**1,747**	**23**	**733**	**59**	**2,904**	**479**	**11,638**	**18,074**	**3/VIII**
321	*98*	*25*	*4*	*8*	..	*8*	..	*24*	*1*	*184*	*10*	*37*	*3*	*200*	*2*	*61*	*7*	*253*	*46*	*1,269*	*2,119*	
1	..	..	..	2	..	3	..	3	1	22	1	3	1	42	..	14	7	57	22	207	327	1
14	..	1	..	..	..	..	..	..	..	31	2	5	..	24	..	5	..	40	8	147	253	2
71	..	10	..	5	..	..	..	6	..	42	6	6	2	22	1	8	..	30	7	218	349	3
21	..	..	..	1	..	2	..	3	..	39	..	5	..	31	1	8	..	31	3	188	288	4
25	1	..	..	..	..	..	..	2	..	10	..	2	..	11	..	7	..	31	3	100	218	5
14	..	..	..	..	..	..	..	5	..	18	..	4	..	34	..	8	..	22	1	129	246	6
77	52	7	..	..	..	2	..	3	..	10	..	4	..	12	..	2	..	27	..	115	189	7
98	45	7	4	..	..	1	..	2	..	12	1	8	..	24	..	9	..	15	2	165	249	8
84	*9*	*57*	*30*	*6*	..	*2*	..	*30*	..	*358*	*25*	*61*	*5*	*313*	*1*	*62*	..	*177*	*61*	*1,470*	*2,503*	
..	..	..	..	..	..	..	..	8	..	54	..	13	..	46	..	6	..	13	1	156	295	9
..	..	..	..	..	..	..	..	14	..	34	4	10	2	48	..	6	..	19	5	137	274	10
..	..	..	..	1	..	..	..	7	..	31	..	10	2	26	..	1	..	13	4	110	190	11
6	3	3	1	..	..	1	..	1	..	47	7	10	..	38	..	14	..	4	5	167	275	12
21	3	2	..	3	..	..	..	..	..	15	5	5	..	38	..	2	..	10	1	146	252	13
28	..	50	26	..	..	1	..	..	..	37	1	4	..	10	1	5	..	30	19	185	311	14
18	..	..	..	1	..	..	..	..	..	30	4	3	..	13	..	6	..	27	10	130	238	15
8	3	1	3	1	..	..	..	..	..	52	4	2	1	27	..	8	..	24	9	184	284	16
3	..	1	..	..	..	..	..	..	..	58	..	4	..	67	..	14	..	37	7	255	384	17

TALUKA : DHRANGADHRA

URBAN BLOCK/VILLAGEWISE

Location Code No.	Name of village/town agglomeration/town/ward/urban enumerator's block	Area of village in acres & of town/ward in Km.²	Occupied Residential Houses	No.of Households	Total Population (including Institutional and Houseless Population)			Scheduled Castes		Scheduled Tribes		Literate and Educated Persons		Total workers (I-IX)	
					P	M	F	M	F	M	F	M	F	M	F
1	2	3	4	5	6	7	8	9	10	11	12	13	14	15	16
Total of Ward No. III		*N. A.*	*1,796*	*1,857*	*11,039*	*6,403*	*4,636*	*1,463*	*1,416*	..	..	*3,562*	*901*	*3,193*	*551*
Block No. 18			127	134	812	412	400	..	..	..	..	299	234	168	42
Block No. 19			173	201	1,011	538	473	67	50	..	..	296	175	267	16
Block No. 20			107	115	689	366	323	2	2	..	..	106	33	147	57
Block No. 21			104	104	562	291	271	..	..	..	..	142	63	126	15
Block No. 22			115	132	749	408	341	..	..	..	..	179	80	209	41
Block No. 23			85	85	448	248	200	5	3	..	..	70	22	110	10
Block No. 24			98	98	498	258	240	..	..	..	..	82	45	105	15
Block No. 25			114	114	752	384	368	349	341	..	..	194	55	131	20
Block No. 26			119	119	772	386	386	386	386	..	..	204	22	138	110
Block No. 27			107	107	659	327	332	199	216	..	..	76	12	112	60
Block No. 28			101	101	569	284	285	..	..	..	..	50	4	133	26
Block No. 29			116	117	657	353	304	247	218	..	..	173	20	141	46
Block No. 30A			107	107	670	343	327	169	169	..	..	140	12	145	81
Block No. 30B			48	48	260	142	118	..	..	..	..	58	10	52	2
Block No. 67			38	38	452	403	49	1	..	..	..	372	22	384	2
Block No. 68			85	85	446	392	54	7	5	..	..	334	15	365	1
Block No. 69			55	55	494	422	72	..	..	..	..	397	32	390	1
Block No. 70			97	97	539	446	93	31	26	..	..	390	45	70	6
Total of Ward No. IV		*N. A.*	*279*	*297*	*1,577*	*801*	*776*	..	..	*6*	*5*	*622*	*499*	*336*	*31*
Block No. 31			140	149	828	423	405	..	..	6	5	315	251	184	18
Block No. 32			139	148	749	378	371	..	..	..	..	307	248	152	13
Total of Ward No. V		*N. A.*	*407*	*438*	*2,520*	*1,337*	*1,183*	..	..	..	..	*983*	*672*	*545*	*20*
Block No. 33			136	155	886	462	424	..	..	..	..	350	243	191	3
Block No. 34			97	100	564	289	275	..	..	..	..	203	144	125	9
Block No. 35			114	119	673	344	329	..	..	..	..	224	184	160	4
Block No. 36			60	64	397	242	155	..	..	..	..	206	101	69	4
Total of Ward No. VI		*N. A.*	*999*	*1,001*	*5,422*	*2,803*	*2,619*	..	..	..	..	*1,778*	*1,021*	*1,260*	*67*
Block No. 37			136	136	729	398	331	..	..	..	..	266	167	168	5
Block No. 38			101	101	585	302	283	..	..	..	..	222	145	122	1
Block No. 39			96	96	561	265	296	..	..	..	..	207	172	108	1
Block No. 40			92	92	529	269	260	..	..	..	..	171	106	129	4
Block No. 41			111	113	626	326	300	..	..	..	..	211	102	139	4
Block No. 42			115	115	694	339	355	..	..	..	..	174	69	154	11
Block No. 43			111	111	513	279	234	..	..	..	..	150	67	150	17
Block No. 44			106	106	523	283	240	..	..	..	..	188	94	126	12
Block No. 45			131	131	662	342	320	..	..	..	..	189	99	164	12
Total of Ward No. VII		*N. A.*	*485*	*495*	*2,522*	*1,269*	*1,253*	..	..	..	..	*1,015*	*789*	*536*	*37*
Block No. 46			100	100	542	276	266	..	..	..	..	205	133	100	6
Block No. 47			173	177	884	469	415	..	..	..	..	388	300	197	5
Block No. 48			99	100	447	214	233	..	..	..	..	175	145	107	15
Block No. 49			113	118	649	310	339	..	..	..	..	247	211	132	11

PRIMARY CENSUS ABSTRACT

WORKERS

I		II		III		IV		V				VI		VII		VIII		IX		X		
								(a)		(b)										Non-workers		Location Code No.
M	F	M	F	M	F	M	F	M	F	M	F	M	F	M	F	M	F	M	F	M	F	
17	18	19	20	21	22	23	24	25	26	27	28	29	30	31	32	33	34	35	36	37	38	1
6	..	..	..	*38*	*4*	*23*	*19*	*16*	*11*	*951*	*290*	*36*	*15*	*181*	*9*	*297*	*37*	*1,645*	*166*	*3,210*	*4,085*	
2	..	..	..	1	..	..	..	..	..	56	14	5	..	48	..	15	1	41	27	244	358	18
..	..	..	..	2	..	..	..	4	1	36	5	3	..	12	..	163	2	47	8	271	457	19
1	..	..	..	6	..	..	..	..	..	71	41	..	3	7	1	27	4	35	8	219	266	20
..	..	..	..	19	3	..	..	..	..	51	3	..	1	15	..	9	2	32	6	165	256	21
..	..	..	..	..	..	..	..	8	6	131	28	6	..	20	..	4	..	40	7	199	300	22
..	..	..	..	2	..	1	..	..	..	49	5	4	..	15	..	10	..	29	5	138	190	23
..	..	..	..	2	1	..	..	1	2	39	..	2	..	9	4	1	..	51	8	153	225	24
..	..	..	..	..	..	1	..	..	..	95	16	..	..	2	..	7	..	26	4	253	348	25
..	..	..	..	..	..	7	17	2	1	64	29	9	11	2	..	20	28	34	24	248	276	26
..	..	..	..	..	..	..	..	..	..	8	..	1	..	25	2	3	..	75	58	215	272	27
3	..	..	..	2	..	13	1	..	..	65	23	1	..	16	2	25	..	8	..	151	259	28
..	..	..	..	4	..	1	1	..	1	106	43	2	..	3	..	6	..	19	1	212	258	29
..	..	..	..	..	..	..	..	..	..	132	81	1	..	..	..	6	..	6	..	198	246	30A
..	..	..	..	..	..	..	..	..	..	43	2	..	..	1	..	1	..	7	..	90	116	30B
..	..	—	..	..	..	..	..	..	..	..	..	..	..	..	..	..	..	384	2	19	47	67
..	..	..	..	..	..	..	..	1	..	..	..	..	..	5	..	..	..	359	1	27	53	68
..	..	..	..	..	..	..	..	..	..	3	..	..	..	1	..	..	..	386	1	32	71	69
..	..	..	..	..	..	..	..	..	..	2	..	2	..	..	..	..	..	66	6	376	87	70
..	..	*3*	..	..	..	..	..	*13*	*3*	*110*	*1*	*5*	..	*153*	..	*11*	*2*	*41*	*25*	*465*	*745*	
..	..	..	..	..	..	..	..	..	..	57	1	2	..	104	..	8	1	13	16	239	387	31
..	..	3	..	—	..	..	..	13	3	53	..	3	..	49	..	3	1	28	9	226	358	32
..	..	..	..	*1*	..	..	..	*88*	*3*	*135*	*2*	*13*	..	*163*	..	*32*	..	*113*	*15*	*792*	*1,163*	
..	..	..	..	1	..	..	..	42	1	41	..	7	..	57	..	12	..	31	2	271	421	33
..	..	..	..	..	..	..	..	..	2	46	1	3	..	37	..	10	..	29	6	164	266	34
..	..	..	..	..	..	..	..	46	..	26	1	2	..	47	..	4	..	35	3	184	325	35
..	..	..	..	..	..	..	..	..	..	22	..	1	..	22	..	6	..	18	4	173	151	36
87	*1*	*11*	*9*	*23*	*2*	*8*	..	*55*	*3*	*431*	*14*	*91*	*9*	*217*	*4*	*98*	*7*	*239*	*18*	*1,543*	*2,552*	
3	..	1	..	1	..	..	..	..	..	71	1	5	..	47	..	8	..	32	4	230	326	37
..	..	..	..	..	..	1	..	1	..	53	..	4	..	29	..	10	..	24	1	180	282	38
..	..	..	—	..	..	..	..	..	..	57	1	4	..	25	..	2	..	20	..	157	295	39
..	..	..	..	..	..	1	..	..	..	57	1	..	..	29	..	10	1	32	2	140	256	40
14	..	..	..	2	..	4	..	..	..	66	1	4	..	21	1	16	..	12	2	187	296	41
35	..	..	2	15	1	..	..	2	..	45	2	17	2	14	..	10	1	16	3	185	344	42
24	1	8	7	2	1	..	..	..	..	25	1	11	..	9	2	12	2	59	3	129	217	43
8	..	2	..	2	—	..	—	35	2	14	6	16	3	19	—	3	—	27	1	157	228	44
3	..	..	..	1	..	2	—	17	1	43	1	30	4	24	1	27	3	17	2	178	308	45
1	..	..	..	*2*	..	*1*	..	*3*	..	*162*	*5*	*15*	*1*	*210*	*1*	*37*	..	*105*	*30*	*733*	*1,216*	
..	..	..	..	..	..	..	..	1	..	27	2	4	..	33	..	6	..	29	4	176	260	46
..	..	..	..	..	..	1	—	..	..	67	..	2	..	90	..	9	—	28	5	272	410	47
..	..	..	..	1	..	..	..	2	..	30	2	2	..	43	..	13	..	16	13	107	218	48
1	..	..	..	1	..	..	—	..	..	38	1	7	1	44	1	9	..	32	8	178	328	49

Location Code No.	Name of village/town agglomeration/town/ward/urban enumerator's block	Area of village in acres & of town/ward in Km.²	Occupied Residential Houses	No.of Households	Total Population (including Institutional and Houseless Population)			Scheduled Castes		Scheduled Tribes		Literate and Educated Persons		Total workers (I-IX)	
					P	M	F	M	F	M	F	M	F	M	F
1	2	3	4	5	6	7	8	9	10	11	12	13	14	15	16
Total of Ward No. VIII		*N. A.*	*796*	*805*	*4,073*	*2,068*	*2,005*	..	..	..	..	*1,238*	*828*	*964*	*66*
	Block No. 50		81	84	454	236	218	..	..	..	..	174	135	90	8
	Block No 51		82	82	445	230	215	..	..	..	..	177	140	105	6
	Block No. 52		93	93	442	228	214	..	..	..	..	188	137	85	9
	Block No. 53		95	97	477	237	240	..	..	..	..	138	104	109	9
	Block No. 54		97	97	487	250	237	..	..	..	..	136	82	126	10
	Block No. 55		103	103	485	250	235	..	..	..	..	141	68	116	2
	Block No. 56		110	114	601	313	288	..	..	..	..	140	77	155	7
	Block No. 57		135	135	682	324	358	..	..	..	..	144	85	178	15
Total of Ward No. IX		*N. A.*	*716*	*734*	*3,606*	*1,802*	*1,804*	..	..	..	..	*1,300*	*929*	*779*	*92*
	Block No. 58		85	85	437	223	214	..	..	..	..	166	124	95	4
	Block No. 59		89	89	454	226	228	..	..	..	..	160	121	104	9
	Block No. 60		80	80	410	213	197	..	..	..	..	172	120	79	6
	Block No. 61		97	97	515	261	254	..	..	..	..	196	154	115	4
	Block No. 62		78	81	361	182	179	..	..	..	..	127	87	82	17
	Block No. 63		99	101	497	233	264	..	..	..	..	131	60	102	23
	Block No. 64		102	108	479	243	236	..	..	..	..	181	110	107	16
	Block No. 65		86	93	453	221	232	..	..	..	..	167	153	95	13
Total of Ward No. X		*N. A.*	*14*	*17*	*98*	*49*	*49*	*8*	*9*	..	..	*7*	..	*20*	*9*
	Block No. 66		14	17	98	49	49	8	9	..	..	7	..	20	9
	Dhrangadhra Village	*13,926–38													

* This area has been included in the rural area of the Taluka.

PRIMARY CENSUS ABSTRACT

WORKERS																					
I		II		III		IV		V				VI		VII		VIII		IX		X		
								(a)		(b)										Non-workers		Location Code No.
M	F	M	F	M	F	M	F	M	F	M	F	M	F	M	F	M	F	M	F	M	F	
17	18	19	20	21	22	23	24	25	26	27	28	29	30	31	32	33	34	35	36	37	38	
20	..	*4*	..	*264*	*4*	*3*	..	*16*	*4*	*259*	*4*	*34*	*4*	*129*	*3*	*59*	*3*	*176*	*44*	*1,104*	*1,939*	
..	..	..	..	..	..	1	..	1	1	49	..	5	..	21	..	..	..	13	7	146	210	50
5	..	..	..	13	..	..	..	4	..	36	..	1	..	15	..	4	..	27	6	125	209	51
..	..	..	..	..	..	..	..	1	..	20	..	3	..	22	..	10	..	29	9	143	205	52
2	..	..	..	22	3	..	..	2	..	32	..	4	..	19	1	8	..	20	5	128	231	53
..	..	..	..	41	1	..	..	1	..	36	2	4	2	18	..	7	..	19	5	124	227	54
5	..	..	..	46	..	..	..	4	..	22	..	1	..	9	..	10	..	19	2	134	233	55
8	..	4	..	55	..	..	..	3	1	31	2	6	2	15	..	10	1	23	1	158	281	56
..	..	..	..	87	..	2	..	..	2	33	..	10	..	10	2	10	2	26	9	146	343	57
38	..	*4*	*1*	*1*	..	..	..	*47*	*5*	*255*	*8*	*29*	*1*	*176*	*1*	*76*	*3*	*153*	*73*	*1,023*	*1,712*	
3	..	1	..	..	..	..	..	..	..	32	..	6	..	23	..	13	..	17	4	128	210	58
16	..	1	1	..	..	..	..	..	..	21	..	2	1	37	..	5	..	22	7	122	219	59
..	..	..	..	..	..	..	..	..	..	33	..	1	..	26	1	5	1	14	4	134	191	60
..	..	..	..	..	..	..	..	..	..	61	..	9	..	21	..	7	..	17	4	146	250	61
7	..	..	..	..	..	..	..	5	..	29	..	4	..	16	..	4	1	17	16	100	162	62
8	..	1	..	..	..	..	..	21	4	25	7	1	..	7	..	19	..	20	12	131	241	63
3	..	1	..	1	..	..	..	21	1	27	1	2	..	13	..	15	1	24	13	136	220	64
1	..	..	..	..	..	..	..	..	..	27	..	4	..	33	..	8	..	22	13	126	219	65
2	..	..	..	*1*	..	..	..	..	..	*6*	*4*	*4*	*2*	*5*	*2*	..	..	*2*	*1*	*29*	*40*	
2	..	..	..	1	..	..	..	..	..	6	4	4	2	5	2	..	..	2	1	29	40	66

TALUKA DASADA

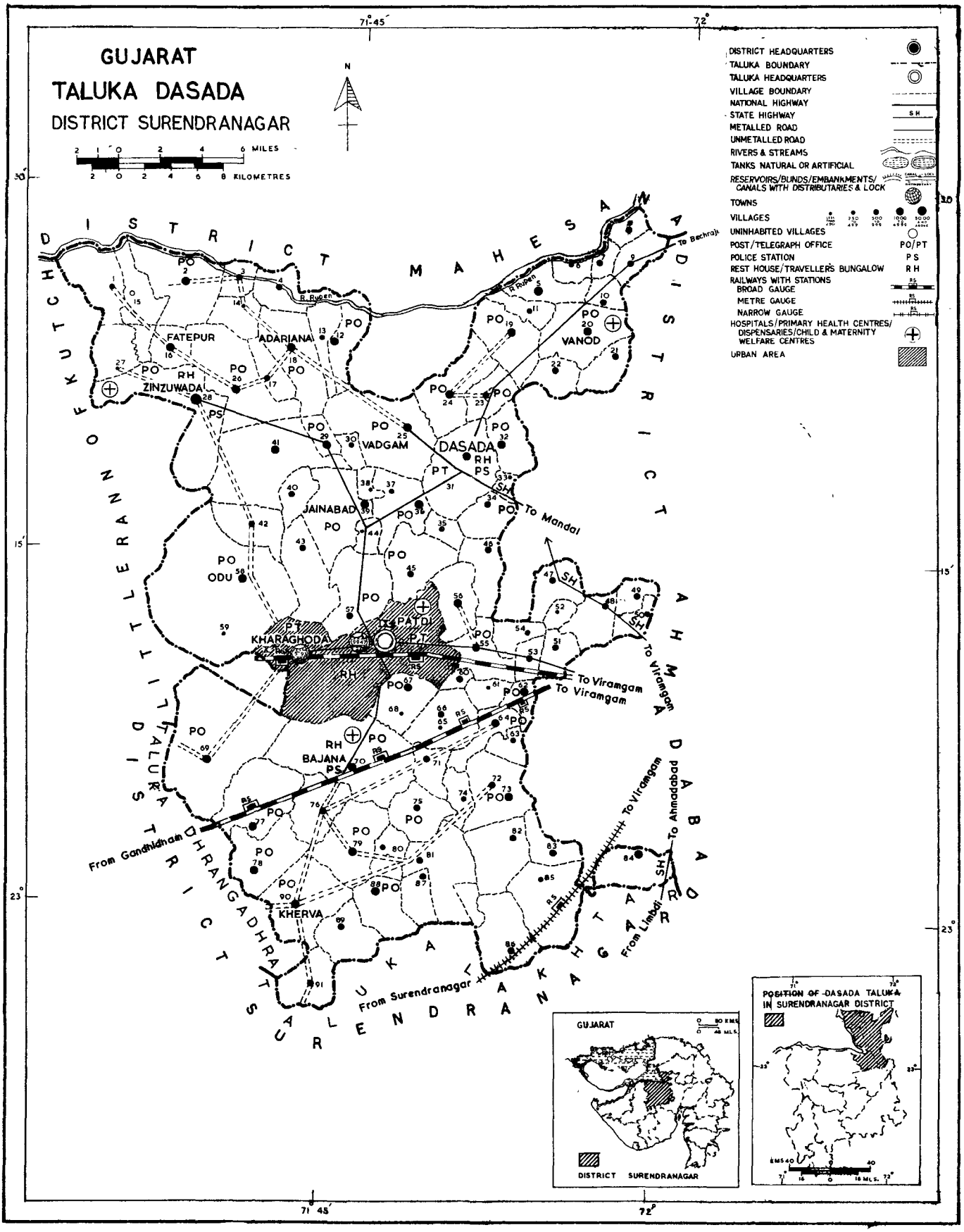
GUJARAT
TALUKA DASADA
DISTRICT SURENDRANAGAR
N
2 1 0 2 4 6 MILES
2 0 2 4 6 8 KILOMETRES
DISTRICT HEADQUARTERS
TALUKA BOUNDARY
TALUKA HEADQUARTERS
VILLAGE BOUNDARY
NATIONAL HIGHWAY
STATE HIGHWAY
METALLED ROAD
UNMETALLED ROAD
RIVERS & STREAMS
TANKS NATURAL OR ARTIFICIAL
RESERVOIRS/BUNDS/EMBANKMENTS/ CANALS WITH DISTRIBUTARIES & LOCK
TOWNS
VILLAGES
UNINHABITED VILLAGES
POST/TELEGRAPH OFFICE PO/PT
POLICE STATION PS
REST HOUSE/TRAVELLER'S BUNGALOW RH
RAILWAYS WITH STATIONS
BROAD GAUGE
METRE GAUGE
NARROW GAUGE
HOSPITALS/PRIMARY HEALTH CENTRES/ DISPENSARIES/CHILD & MATERNITY WELFARE CENTRES
URBAN AREA
DISTRICT MAHESANA
DISTRICT KUTCH
DISTRICT AHMEDABAD
DISTRICT SURENDRANAGAR
DISTRICT JAMNAGAR
DISTRICT RAJKOT
TALUKA DHRANGADHRA
TALUKA LIMBDI
FATEPUR
ADARIANA
ZINZUWADA
VADGAM
DASADA
VANOD
JAINABAD
ODU
KHARAGHODA
PATDI
BAJANA
KHERVA
To Bechraji
To Mandal
To Viramgam
To Viramgam
To Viramgam
From Gandhidham
From Surendranagar
From Limbdi
To Ahmadabad
R. Rupen
R. Rupen
POSITION OF DASADA TALUKA IN SURENDRANAGAR DISTRICT
GUJARAT
DISTRICT SURENDRANAGAR
71° 45'
72°
30'
15'
23°

TALUKA
DASADA

Location Code No.	Name of village/town agglomeration/town/ward/urban enumerator's block	Area of village in acres & of town/ward in Km.²	Occupied Residential Houses	No.of Households	Total Population (including Institutional and Houseless Population) P	M	F	Scheduled Castes M	F	Scheduled Tribes M	F	Literate and Educated Persons M	F	Total workers (I-IX) M	F
1	2	3	4	5	6	7	8	9	10	11	12	13	14	15	16
8	**DASADA TALUKA**														
	Total	Km.² 20,625 1,634·23 Acres (403,811-26)		20,902	113,765	58,525	55,240	7,557	7,217	..	..	23,120	8,536	29,341	4,045
	Rural	*Km.² 17,454* *1,571·35 Acres* *(388,275-00)*		*17,645*	*98,025*	*50,295*	*47,730*	*7,139*	*6,834*	..	..	*19,007*	*6,399*	*25,424*	*3,582*
	Urban	*Km.² 3,171* *62.88*		*3,257*	*15,740*	*8,230*	*7,510*	*418*	*383*	..	..	*4,113*	*2,137*	*3,917*	*463*
	RURAL AREAS														
1	Visnagar	4,531-18	83	83	490	251	239	10	12	..	..	1	1	129	9
2	Surel	12,102-11	298	298	1,718	901	817	101	94	..	..	190	46	486	3
3	Rozva	2,599-36	136	136	745	382	363	37	37	..	..	96	12	199	80
4	Padiwada	4,262-05	156	156	870	445	425	3	2	..	..	57	3	247	7
5	Sushiya	4,362-32	197	197	1,075	580	495	52	38	..	..	150	39	293	21
6	Gosana	1,575-30	76	76	425	225	200	7	8	..	..	48	11	136	10
7	Manavada	1,450-01	153	153	906	451	455	6	6	..	..	98	14	225	7
8	Mera	2,483-16	159	164	969	492	477	71	70	..	..	138	51	253	10
9	Naviani	3,725-35	175	177	988	498	490	61	70	..	..	137	40	293	7
10	Valevada	2,775-03	148	148	756	359	397	19	22	..	..	121	30	167	42
11	Chhatrot	1,880-33	78	78	448	236	212	4	3	..	..	55	3	140	5
12	Zadiana	4,985-08	257	257	1,411	718	693	203	197	..	..	198	26	403	17
13	Sali	1,974-30	75	75	411	225	186	4	4	..	..	62	12	102	..
14	Navapura	2,135-10	28	28	159	77	82	..	..	..	..	27	4	42	1
15	Abadpura	*	..	..	..	Uninhabited		..	..	..	..	..	..	..	..
16	Fatepur	4,622-17	592	592	2,960	1,624	1,336	87	83	..	..	90	3	977	112
17	Bhalgam	2,028-00	97	97	578	294	284	47	45	..	..	87	14	152	22
18	Adriana	10,718-07	671	671	3,602	1,867	1,735	380	334	..	..	791	254	956	26
19	Erwada	4,891-18	202	202	1,188	607	581	95	94	..	..	230	50	329	84
20	Vanod	9,700-08	651	674	3,909	2,007	1,902	260	240	..	..	942	394	921	226
21	Alampura	1,813-36	101	102	626	326	300	47	47	..	..	144	44	158	26
22	Echhvada	2,956-20	147	147	867	432	435	32	34	..	..	174	50	212	78
23	Bubvana	2,687-04	138	141	756	361	395	100	99	..	..	184	77	199	76
24	Panva	5,446-14	208	211	1,177	619	558	94	89	..	..	140	13	341	1
25	Vadgam	9,814-04	423	425	2,288	1,150	1,138	272	282	..	..	512	154	622	10
26	Dhama	8,719-01	269	269	1,391	688	703	47	50	..	..	237	69	381	50
27	Vachharajpura	1,945-24	32	32	182	94	88	..	..	..	..	1	..	62	4
28	Zinzuwada	15,521-00	1,156	1,167	6,040	3,103	2,937	302	296	..	..	1,304	514	1,422	33
29	Visavadi	3,994-16	280	281	1,507	782	725	266	251	..	..	264	59	405	183
30	Zezra	2,458-36	78	78	412	201	211	49	58	..	..	103	24	97	5
31	Dasada	10,719-08	860	896	4,652	2,387	2,265	394	403	..	..	1,073	408	1,098	170
32	Gavana	3,634-03	172	173	1,033	528	505	124	119	..	..	193	38	255	91
33	Jagdishan	1,146-38	23	23	102	50	52	..	..	..	..	8	..	28	2
34	Ambala	2,831-16	177	178	955	467	488	64	71	..	..	124	19	269	4
35	Metasar	1,201-38	65	65	402	198	204	32	31	..	..	58	16	115	..

* Included in the area of Fatepur village.

PRIMARY CENSUS ABSTRACT

WORKERS

I		II		III		IV		V				VI		VII		VIII		IX		X		
								(a)		(b)										Non-workers		Location Code No.
M	F	M	F	M	F	M	F	M	F	M	F	M	F	M	F	M	F	M	F	M	F	
17	18	19	20	21	22	23	24	25	26	27	28	29	30	31	32	33	34	35	36	37	38	
11,747	202	8,388	3,226	1,224	24	25	3	1,144	42	2,013	146	176	10	1,866	43	738	6	2,020	343	29,184	51,195	
11,409	*171*	*8,102*	*3,125*	*1,104*	*12*	*25*	*3*	*856*	*27*	*1,394*	*94*	*105*	*6*	*1,082*	*21*	*218*	..	*1,129*	*123*	*24,871*	*44,148*	
338	*31*	*286*	*101*	*120*	*12*	..	..	*288*	*15*	*619*	*52*	*71*	*4*	*784*	*22*	*520*	*6*	*891*	*220*	*4,313*	*7,047*	
108	..	15	8	..	..	..	..	3	..	..	..	..	..	3	1	..	..	..	..	122	230	1
220	2	198	1	19	..	..	..	19	..	1	..	..	..	23	..	1	..	5	..	415	814	2
107	1	75	79	8	..	..	..	2	..	..	..	..	..	6	..	..	..	1	..	183	283	3
183	4	53	2	4	..	..	..	2	..	..	..	..	..	4	..	..	..	1	1	198	418	4
119	4	139	16	11	1	..	..	5	..	1	..	..	..	9	..	..	..	9	..	287	474	5
90	1	39	9	2	..	..	..	2	..	..	..	..	..	2	..	..	..	1	..	89	190	6
145	..	50	6	16	..	..	..	5	..	2	..	..	..	5	1	..	..	2	..	226	448	7
186	..	59	10	..	..	..	..	..	..	..	..	..	..	3	..	..	..	5	..	239	467	8
206	..	33	..	21	..	..	..	7	5	2	..	1	1	10	1	1	..	12	..	205	483	9
95	1	55	38	4	..	..	..	3	2	1	..	..	..	4	1	..	..	5	..	192	355	10
93	3	42	2	1	..	..	..	..	..	..	..	..	..	3	..	..	..	1	..	96	207	11
182	..	181	17	20	..	..	..	8	..	..	..	1	..	3	..	1	..	7	..	315	676	12
65	..	22	..	..	..	..	..	12	..	..	..	..	..	2	..	..	..	1	..	123	186	13
38	1	2	..	..	..	..	..	..	..	..	..	..	..	1	..	..	..	1	..	35	81	14
..	..	..	..	..	..	..	..	..	..	Uninhabited		..	..	..	..	..	..	..	..	..	..	15
141	3	140	28	17	1	..	..	1	..	669	80	..	..	5	..	..	..	4	..	647	1,224	16
94	..	34	22	11	..	..	..	5	..	1	..	..	..	3	..	2	..	2	..	142	262	17
402	6	273	15	84	1	..	..	55	..	2	..	3	..	92	..	1	..	44	4	911	1,709	18
162	..	137	83	4	..	..	..	2	..	5	..	1	..	8	..	1	..	9	1	278	497	19
303	..	401	223	3	..	..	..	60	..	2	..	10	..	62	1	20	..	60	2	1,086	1,676	20
139	..	8	23	3	..	..	..	1	..	..	..	..	..	2	3	..	..	5	..	168	274	21
94	..	92	77	9	..	..	..	2	..	1	..	..	..	6	..	..	..	8	1	220	357	22
82	6	90	70	12	..	..	..	6	..	..	..	..	..	4	..	..	..	5	..	162	319	23
288	..	37	1	6	..	..	..	1	..	..	..	..	..	4	..	1	..	4	..	278	557	24
322	2	142	5	46	..	..	..	25	..	2	..	2	..	54	1	3	..	26	2	528	1,128	25
178	3	98	46	38	..	..	..	21	..	..	..	1	..	27	..	1	..	17	1	307	653	26
16	..	6	1	5	..	..	..	..	..	35	3	..	..	..	..	..	..	..	..	32	84	27
304	5	175	9	33	..	..	..	103	..	422	5	2	..	163	..	25	..	195	14	1,681	2,904	28
156	3	201	179	12	..	..	..	7	..	4	..	..	..	11	..	1	..	13	1	377	542	29
61	..	33	..	..	..	..	..	2	..	..	..	..	..	..	..	..	..	1	5	104	206	30
346	20	272	112	74	2	2	1	49	1	41	..	18	..	115	1	35	..	146	33	1,289	2,095	31
105	2	109	84	23	2	..	..	6	..	..	..	..	..	7	2	..	..	5	1	273	414	32
20	..	8	2	..	..	..	..	..	..	..	..	..	..	..	..	..	..	..	..	22	50	33
176	4	62	..	20	..	..	..	4	..	..	..	..	..	5	..	..	..	2	..	198	484	34
56	..	36	..	19	..	..	..	1	..	..	..	..	..	1	..	..	..	2	..	83	204	35

Location Code No.	Name of village/town agglomeration/town/ward/urban enumerator's block	Area of village in acres & of town/ward in Km.²	Occupied Residential Houses	No. of Households	Total Population (including Institutional and Houseless Population)			Scheduled Castes		Scheduled Tribes		Literate and Educated Persons		Total workers (I-IX)	
					P	M	F	M	F	M	F	M	F	M	F
1	2	3	4	5	6	7	8	9	10	11	12	13	14	15	16
36	Kathada	3,170-33	195	195	1,052	523	529	113	121	..	..	194	66	275	64
37	Rustamgadh	1,368-25	43	43	282	138	144	15	17	..	..	62	13	76	..
38	Rasulabad	1,098-05	37	37	205	97	108	56	66	..	..	31	2	48	1
39	Jainabad	4,534-15	482	483	2,593	1,328	1,265	223	198	..	..	548	66	658	62
40	Mulada	2,313-04	104	104	585	279	306	3	2	..	..	81	18	163	25
41	Nagvada	10,503-32	259	259	1,483	758	725	180	167	..	..	325	77	420	..
42	Mithagodha	3 676-11	134	134	736	398	338	143	131	..	..	108	11	174	40
43	Chikasar	2,916-36	144	145	908	458	450	57	62	..	..	145	13	231	89
44	Ahmedgadh	1,070-37	40	40	221	118	103	14	8	..	..	43	13	56	5
45	Goriavad	4,713-27	148	148	877	430	447	71	71	..	..	165	82	224	25
46	Kochada	3,608-17	136	138	866	421	445	91	93	..	..	152	52	185	..
47	Malanpur	3,721-11	184	185	903	458	445	81	79	..	..	139	35	230	27
48	Vaghada	3,553-26	160	162	897	468	429	83	80	..	..	210	50	231	67
49	Mota Ubhada	2,202-15	167	167	941	481	460	45	38	..	..	288	52	235	..
50	Amnagar	1,383-36	42	42	252	124	128	4	6	..	..	51	25	75	13
51	Ghaspur	1,961-14	84	84	500	254	246	34	39	..	..	103	22	121	75
52	Hathipura	492-09	28	28	167	90	77	..	..	..	..	39	10	44	3
53	Navrangpura	2,748-34	117	117	642	328	314	58	64	..	..	128	23	193	77
54	Haripura	1,646-32	74	74	423	225	198	51	41	..	..	106	32	118	21
55	Jarvala	3,941-10	174	174	1,056	564	492	50	41	..	..	251	75	257	1
56	Bamanva	3,781-28	216	216	1,138	587	551	128	103	..	..	165	85	306	204
57	Savda	5,530-02	162	170	989	500	489	172	171	..	..	208	43	260	117
58	Odu	22,925-07	355	366	2,004	1,017	987	45	44	..	..	338	87	580	42
59	Odu Agar	*	37	37	199	110	89	..	..	..	..	13	..	53	..
60	Surajpura	717-33	88	88	519	286	233	17	13	..	..	173	57	128	2
61	Joravarpura	1,558-05	42	42	249	127	122	..	..	..	..	63	26	63	..
62	Upariala	2,677-00	205	211	1,211	630	581	114	100	..	..	286	88	338	13
63	Jivangadh	1,409-03	74	75	463	224	239	..	..	..	..	79	13	109	46
64	Porda	3,413-12	193	193	1,122	564	558	99	91	..	..	218	70	260	4
65	Nava Sadla	4,207-04	33	33	238	121	117	48	46	..	..	53	14	56	9
66	Juna Sadla	**	109	110	687	354	333	62	63	..	..	108	8	172	75
67	Nava Savlas	3,440-31	157	159	1,053	531	522	67	70	..	..	87	7	268	21
68	Juna Savlas	†	34	34	150	72	78	..	..	..	..	15	1	37	4
69	Degam	16,830-00	299	299	1,730	894	836	17	26	..	..	289	96	400	43
70	Bajana	14,778-15	830	831	4,403	2,323	2,080	380	301	..	..	1,042	386	1,054	61
71	Nana Goraiya	2,733-05	129	131	761	409	352	65	58	..	..	183	67	189	8
72	Kamalpur	6,105-16	106	112	691	357	334	..	..	..	..	209	96	158	2
73	Moti Majethi	††	172	174	1,003	516	487	123	116	..	..	149	56	234	3
74	Nani Majethi	1,831-22	68	69	454	225	229	72	83	..	..	89	29	99	..
75	Kacholia	4,401-19	162	164	963	503	460	97	98	..	..	169	50	258	49
76	Malvan	4,367-05	160	161	972	469	503	76	75	..	..	234	104	239	3
77	Pipali	8,475-12	284	284	1,591	842	749	70	60	..	..	414	146	400	32
78	Akhiana	8,510-32	346	349	1,894	936	958	175	170	..	..	505	254	496	141
79	Sedla	5,952-36	291	299	1,660	850	810	..	..	..	..	485	598	434	18
80	Sidhsar	2,394-35	82	82	468	236	232	..	..	..	..	107	49	118	3

* Included in the area of Odu village.

** Included in the area of Nava Sadla village.

† Included in the area of Nava Savlas village.

†† Included in the area of Kamalpur village.

PRIMARY CENSUS ABSTRACT

WORKERS

I		II		III		IV		V				VI		VII		VIII		IX		X		
								(a)		(b)										Non-workers		Location Code No.
M	F	M	F	M	F	M	F	M	F	M	F	M	F	M	F	M	F	M	F	M	F	
17	18	19	20	21	22	23	24	25	26	27	28	29	30	31	32	33	34	35	36	37	38	1
126	1	101	62	19	1	..	..	14	..	..	..	..	..	6	..	..	..	9	..	248	465	36
55	..	13	..	4	..	..	..	1	..	..	..	..	..	3	..	..	..	..	..	62	144	37
25	..	23	1	..	..	..	..	..	..	..	..	..	..	..	..	..	..	..	..	49	107	38
268	14	238	40	35	..	1	..	19	1	16	..	1	..	20	3	27	..	33	4	670	1,203	39
76	5	68	18	..	..	15	2	..	..	1	..	..	..	..	..	..	..	3	..	116	281	40
215	..	148	..	34	..	..	..	3	..	..	..	2	..	10	..	..	..	8	..	338	725	41
71	..	78	40	10	..	..	..	6	..	2	..	..	..	4	..	..	..	3	..	224	298	42
116	3	90	85	15	..	..	..	2	..	..	..	..	..	3	..	..	..	5	1	227	361	43
35	3	16	2	2	..	..	..	..	..	..	..	..	..	..	..	..	..	3	..	62	98	44
141	4	46	21	23	..	..	..	5	..	..	..	..	..	3	..	..	..	6	..	206	422	45
89	..	56	..	20	..	..	..	5	..	1	..	1	..	4	..	..	..	9	..	236	445	46
122	1	82	25	13	..	..	..	8	..	..	..	..	..	..	..	..	..	5	1	228	418	47
86	1	118	65	6	..	..	..	8	..	..	..	..	..	6	..	..	..	7	1	237	362	48
147	..	68	..	7	..	..	..	3	..	1	..	..	..	6	..	..	..	3	..	246	460	49
25	..	41	13	3	..	..	..	4	..	..	..	..	..	1	..	..	..	1	..	49	115	50
75	..	37	75	..	..	..	..	4	..	..	..	..	..	2	..	..	..	3	..	133	171	51
37	..	6	3	..	..	..	..	..	..	..	..	..	..	..	..	..	..	1	..	46	74	52
102	..	66	76	2	..	..	..	8	..	..	..	..	..	6	..	..	.	9	1	135	237	53
75	..	31	21	2	..	..	..	2	..	..	..	..	..	3	..	1	..	4	..	107	177	54
125	..	19	1	36	..	..	..	4	..	3	..	..	..	11	..	3	..	56	..	307	491	55
136	7	139	194	3	..	..	..	8	2	1	..	..	..	4	..	..	..	15	1	281	347	56
93	3	138	113	16	..	..	..	5	..	1	..	1	..	3	..	1	..	2	1	240	372	57
250	8	291	34	4	..	..	..	6	..	..	..	..	..	20	..	1	..	8	..	437	945	58
1	..	..	..	..	..	..	..	..	..	52	..	..	..	..	..	..	..	..	..	57	89	59
81	..	16	..	10	..	..	..	4	..	..	..	2	..	1	..	9	..	5	2	158	231	60
48	..	11	..	1	..	..	..	1	..	..	..	..	..	1	..	..	..	1	..	64	122	61
177	..	67	1	29	1	4	..	11	..	2	..	20	..	7	..	2	..	19	11	292	568	62
58	1	39	44	5	..	..	..	2	1	..	..		..	3	..	1	..	1	..	115	193	63
122	..	100	3	17	..	..	..	2	..	1	..	1	.	11	..	1	..	5	1	304	554	64
15	..	31	9	..	..	..	..	1	..	..	..	..	..	7	..	..	..	2	..	65	108	65
56	..	104	75	10	..	..	..	1	..	..	..	..	..	1	..	..	..	..	..	182	258	66
111	..	136	20	15	1	..	..	..	..	1	..	..	..	2	..	..	..	3	..	263	501	67
22	3	15	1	..	..	..	..	..	..	..	..	..	..	..	..	..	..	..	..	35	74	68
205	3	92	37	..	..	3	..	10	1	72	2	..	..	7	..	3	..	8	..	494	793	69
242	7	357	35	49	1	..	..	134	3	16	..	12	..	107	..	39	..	98	15	1,269	2,019	70
69	..	96	8	7	..	..	..	4	..	..	..	..	..	6	..	..	..	7	..	220	344	71
115	1	22	..	1	..	..	..	3	..	4	..	..	..	3	..	2	..	8	1	199	332	72
85	..	104	..	23	..	..	..	3	..	..	..	..	..	9	..	..	..	10	3	282	484	73
57	..	27	..	6	..	..	..	1	..	..	..	..	..	5	..	..	..	3	..	126	229	74
106	..	115	49	11	..	..	..	4	..	..	..	..	..	12	..	..	..	10	..	245	411	75
157	..	54	1	2	..	..	..	10	..	..	..	1	..	5	..	..	..	10	2	230	500	76
274	13	60	16	18	..	..	..	14	..	1	..	14	1	7	1	1	..	11	1	442	717	77
212	3	203	135	25	..	..	..	20	1	2	..	3	1	19	..	1	..	11	1	440	817	78
190	13	214	10	..	..	..	..	7	..	..	..	..	..	2	..	2	..	19	5	416	792	79
54	..	60	2	..	..	..	..	2	..	..	..	..	..	..	..	..	..	2	1	118	229	80

TALUKA : DASADA

URBAN BLOCK/VILLAGEWISE

Location Code No.	Name of village/town agglomeration/town/ ward/urban enumerator's block	Area of village in acres & of town/ ward in Km.²	Occupied Residential Houses	No. of Households	Total Population (including Institutional and Houseless Population)			Scheduled Castes		Scheduled Tribes		Literate and Educated Persons		Total workers (I-IX)	
					P	M	F	M	F	M	F	M	F	M	F
1	2	3	4	5	6	7	8	9	10	11	12	13	14	15	16
81	Kamalpur	5,853-13	102	102	564	303	261	110	101	..	..	110	24	166	76
82	Rajpar	5,519-27	119	119	662	345	317	7	4	..	..	87	15	166	4
83	Bhadena	2,771-19	114	115	598	314	284	26	22	..	..	80	24	150	1
84	Hebatpur	4,083-05	200	205	1,190	606	584	72	77	..	..	179	67	324	28
85	Chhabali	3,799-37	76	78	457	235	222	..	..	..	..	36	5	109	5
86	Limbad	3,244-04	96	96	563	289	274	23	22	..	..	92	20	139	5
87	Ramgari	2,289-06	77	77	504	254	250	32	26	..	..	122	37	138	52
88	Gedia	3,321-02	253	256	1,290	634	656	86	82	..	..	330	81	379	247
89	Nagadka	2,170-31	96	96	596	302	294	71	62	..	..	162	98	158	1
90	Kherva	7,503-06	477	504	2,820	1,459	1,361	180	186	..	..	819	348	697	243
91	Zezri	3,356-03	97	99	582	306	276	63	51	..	..	103	21	161	3
	URBAN AREAS														
3/IX	**Patdi**	Km.² 51·31	1,947	2,049	9,947	5,114	4,833	243	232	..	..	2,846	1,696	2,354	268
Total of Ward No. I		*N. A.*	*589*	*617*	*3,000*	*1,531*	*1,469*	*238*	*227*	..	..	*923*	*544*	*699*	*136*
	Block No. 1		166	167	818	432	386	..	..	..	..	290	172	205	12
	Block No. 2		116	128	653	334	319	..	..	..	..	270	218	151	9
	Block No. 3		144	145	685	349	336	..	..	..	..	140	74	166	9
	Block No. 4		163	177	844	416	428	238	227	..	..	223	80	177	106
Total of Ward No. II		*N. A.*	*424*	*429*	*1,987*	*1,035*	*952*	..	..	..	..	*768*	*561*	*460*	*22*
	Block No. 5		138	138	633	315	318	..	..	..	..	237	180	139	12
	Block No. 6		180	185	870	464	406	..	..	..	..	337	254	193	8
	Block No. 7		106	106	484	256	228	..	..	..	..	194	127	128	2
Total of Ward No. III		*N. A.*	*394*	*408*	*2,036*	*1,046*	*990*	..	..	..	..	*458*	*185*	*477*	*67*
	Block No. 8		97	108	503	259	244	..	..	..	..	178	108	118	15
	Block No. 9		100	102	527	263	264	..	..	..	..	104	37	130	32
	Block No. 10		84	85	483	254	229	..	..	..	..	95	35	125	10
	Block No. 11		113	113	523	270	253	..	..	..	..	81	5	104	10
Total of Ward No. IV		*N. A.*	*540*	*595*	*2,924*	*1,502*	*1,422*	*5*	*5*	..	..	*697*	*406*	*718*	*43*
	Block No. 12		102	111	562	281	281	..	..	..	..	197	139	129	4
	Block No. 13		139	149	667	334	333	..	..	..	..	244	189	150	5
	Block No. 14		167	178	916	470	446	..	..	..	..	168	63	240	7
	Block No. 15		132	157	779	417	362	5	5	..	..	88	15	199	27
3/X	**Kharaghoda**	Km.² 11.57	1,224	1,208	5,793	3,116	2,677	175	151	..	..	1,267	441	1,563	195
Total of Ward No. I		*N. A.*	*294*	*275*	*1,644*	*864*	*780*	*82*	*72*	..	..	*320*	*106*	*410*	*23*
	Block No. 1		104	105	542	273	269	43	34	..	..	125	55	132	16
	Block No. 2		96	75	466	239	227	39	38	..	..	152	50	109	2
	Block No. 3		40	40	206	113	93	..	..	..	..	27	..	64	..
	Block No. 4		54	55	430	239	191	..	..	..	..	16	1	105	5

PRIMARY CENSUS ABSTRACT

WORKERS																							
I		II		III		IV		V				VI		VII		VIII		IX		X			
								(a)		(b)										Non-workers		Location Code No.	
M	F	M	F	M	F	M	F	M	F	M	F	M	F	M	F	M	F	M	F	M	F	M	F
17	18	19	20	21	22	23	24	25	26	27	28	29	30	31	32	33	34	35	36	37	38		
69	..	75	75	8	..	..	..	1	..	4	..	..	..	3	1	..	..	6	..	137	185	81	
76	1	75	3	6	..	..	..	1	..	..	..	..	..	4	..	..	..	4	..	179	313	82	
77	..	38	1	14	..	..	..	6	..	1	..	3	..	7	..	1	..	3	..	164	283	83	
222	5	63	21	6	..	..	..	5	1	..	..	..	..	10	..	1	..	17	1	282	556	84	
71	..	18	4	5	..	..	..	..	..	3	..	1	1	3	..	3	..	5	..	126	217	85	
96	1	12	3	3	..	..	..	1	..	..	..	..	..	5	1	19	..	3	..	150	269	86	
71	..	35	46	13	1	..	..	6	..	2	4	1	..	4	..	..	..	6	1	116	198	87	
106	3	216	241	13	..	..	..	19	3	..	..	..	..	14	..	..	..	11	..	255	409	88	
82	..	69	..	..	..	..	..	..	..	3	..	..	..	2	..	..	..	2	1	144	293	89	
222	5	288	226	27	..	..	..	46	6	13	..	1	2	49	3	7	..	44	1	762	1,118	90	
88	1	60	2	1	..	..	..	3	..	..	..	2	..	4	..	..	..	3	..	145	273	91	
217	**24**	**144**	**54**	**96**	**12**	..	..	**64**	**5**	**315**	**11**	**70**	**4**	**623**	**14**	**210**	**1**	**615**	**143**	**2,760**	**4,565**	3/IX	
50	*1*	*26*	*12*	*50*	*10*	..	..	*34*	*3*	*66*	*3*	*17*	*4*	*209*	*9*	*48*	..	*199*	*94*	*832*	*1,333*		
12	..	20	10	2	..	..	..	25	..	11	..	7	..	70	1	17	..	41	1	227	374	1	
14	..	1	..	1	3	..	..	2	1	16	..	3	..	86	1	..	..	28	4	183	310	2	
14	1	..	..	34	1	..	..	..	..	19	..	..	..	41	1	16	..	42	6	183	327	3	
10	..	5	2	13	6	..	..	7	2	20	3	7	4	12	6	15	..	88	83	239	322	*4*	
17	..	*14*	*3*	..	..	..	..	*3*	..	*101*	*2*	*6*	..	*196*	*4*	*26*	*1*	*97*	*12*	*575*	*930*		
2	..	8	3	..	..	..	..	3	..	13	..	..	..	68	3	8	1	37	5	176	306	5	
3	..	1	..	..	..	..	..	..	..	49	1	5	..	78	1	17	..	40	6	271	398	6	
12	..	5	..	..	..	..	..	..	..	39	1	1	..	50	..	1	..	20	1	128	226	7	
75	*21*	*72*	*18*	*26*	*2*	..	..	*23*	*2*	*51*	..	*18*	..	*74*	*1*	*29*	..	*109*	*23*	*569*	*923*		
4	2	3	3	..	..	..	..	3	2	23	..	7	..	38	..	11	..	29	8	141	229	8	
21	17	4	5	17	..	..	..	..	..	11	..	7	..	18	1	13	..	39	9	133	232	9	
27	2	3	..	9	2	..	..	15	..	14	..	4	..	12	..	2	..	39	6	129	219	10	
23	..	62	10	..	..	..	..	5	..	3	..	..	..	6	..	3	..	2	..	166	243	11	
75	*2*	*32*	*21*	*20*	..	..	..	*4*	..	*97*	*6*	*29*	..	*144*	..	*107*	..	*210*	*14*	*784*	*1,379*		
9	1	2	..	..	..	..	..	..	..	16	..	1	..	42	..	5	..	54	3	152	277	12	
7	..	..	..	1	..	..	..	4	—	20	..	2	..	65	..	20	..	31	5	184	328	13	
9	..	1	..	..	..	..	..	..	..	40	1	5	..	32	..	47	..	106	6	230	439	14	
50	1	29	21	19	..	..	..	..	..	21	5	21	..	5	..	35	..	19	..	218	335	15	
121	**7**	**142**	**47**	**24**	..	..	..	**224**	**10**	**304**	**41**	**1**	..	**161**	**8**	**310**	**5**	**276**	**77**	**1,553**	**2,482**	3/X	
90	*2*	*40*	*11*	*15*	..	..	..	*181*	*6*	*24*	*1*	..	..	*17*	*1*	*26*	*1*	*17*	*1*	*454*	*757*		
50	2	31	11	15	..	..	..	7	1	10	..	..	..	5	1	8	..	6	1	141	253	1	
40	..	9	..	..	..	..	..	7	..	12	1	..	..	12	..	18	1	11	..	130	225	2	
..	..	..	..	..	..	..	..	62	..	2	..	..	..	..	..	..	..	..	..	49	93	3	
..	..	..	..	..	..	..	..	105	5	..	..	..	..	..	..	..	..	..	..	134	186	4	

TALUKA : DASADA

URBAN BLOCK/VILLAGEWISE

Location Code No.	Name of village/town agglomeration/town/ ward/urban enumerator's block	Area of village in acres & of town/ ward in Km.²	Occupied Residential Houses	No.of Households	Total Population (including Institutional and Houseless Population)			Scheduled Castes		Scheduled Tribes		Literate and Educated Persons		Total workers (I-IX)	
					P	M	F	M	F	M	F	M	F	M	F
1	2	3	4	5	6	7	8	9	10	11	12	13	14	15	16
Total of Ward No. II		*N. A.*	*245*	*245*	*1,062*	*597*	*465*	*8*	*5*	..	..	*324*	*136*	*280*	*15*
	Block No. 5		115	115	537	299	238	3	2	..	..	162	81	142	14
	Block No. 6		130	130	525	298	227	5	3	..	..	162	55	138	1
Total of Ward No. III		*N. A.*	*222*	*223*	*1,022*	*516*	*506*	*49*	*47*	..	..	*131*	*40*	*289*	*99*
	Block No. 7		129	130	573	293	280	..	..	..	..	66	26	164	22
	Block No. 8		93	93	449	223	226	49	47	..	..	65	14	125	77
Total of Ward No. IV		*N. A.*	*206*	*209*	*863*	*482*	*381*	*6*	*4*	..	..	*213*	*56*	*293*	*5*
	Block No. 9		206	209	863	482	381	6	4	..	..	213	56	293	5
Total of Ward No. V		*N. A.*	*257*	*256*	*1,202*	*657*	*545*	*30*	*23*	..	..	*279*	*103*	*291*	*53*
	Block No. 10		169	168	795	438	357	24	18	..	..	190	75	189	23
	Block No. 11		88	88	407	219	188	6	5	..	..	89	28	102	30

PRIMARY CENSUS ABSTRACT

WORKERS

I		II		III		IV		V				VI		VII		VIII		IX		X		
								(a)		(b)										Non-workers		Location Code No.
M	F	M	F	M	F	M	F	M	F	M	F	M	F	M	F	M	F	M	F	M	F	
17	18	19	20	21	22	23	24	25	26	27	28	29	30	31	32	33	34	35	36	37	38	1
6	..	*15*	*4*	..	..	..	..	*38*	*3*	*41*	*5*	..	..	*40*	..	*38*	..	*102*	*3*	*317*	*450*	
5	..	15	4	..	..	..	..	24	3	25	5	..	..	27	..	7	..	39	2	157	224	5
1	..	..	..	..	..	..	..	14	..	16	..	..	..	13	..	31	..	63	1	160	226	6
21	*4*	*86*	*32*	*1*	..	..	..	*3*	*1*	*45*	..	*1*	..	*19*	*1*	*8*	..	*105*	*61*	*227*	*407*	
10	..	83	19	1	..	..	..	3	1	39	..	1	..	12	1	7	..	8	1	129	258	7
11	4	3	13	..	..	..	..	..	..	6	..	..	..	7	..	1	..	97	60	98	149	8
4	*1*	*1*	..	*8*	..	..	..	..	..	*14*	*1*	..	..	*43*	..	*184*	*2*	*39*	*1*	*189*	*376*	
4	1	1	..	8	..	..	..	..	..	14	1	..	..	43	..	184	2	39	1	189	376	9
..	..	..	..	..	..	..	..	*2*	..	*180*	*34*	..	..	*42*	*6*	*54*	*2*	*13*	*11*	*366*	*492*	
..	..	..	..	..	..	..	—	2	..	100	14	..	..	32	3	48	..	7	6	249	334	10
..	..	..	..	..	..	..	..	..	..	80	20	..	..	10	3	6	2	6	5	117	158	11

TALUKA LAKHTAR

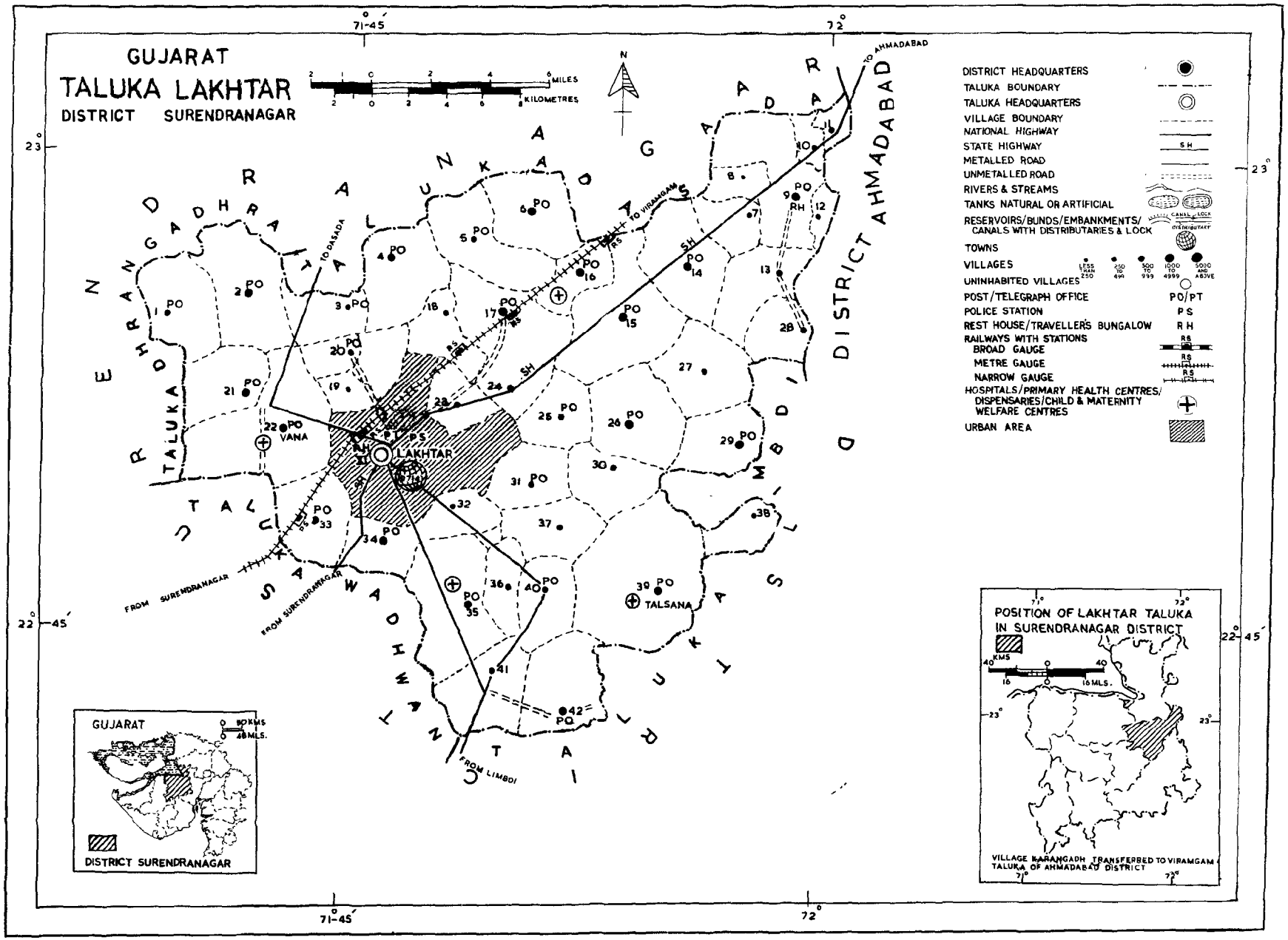
GUJARAT
TALUKA LAKHTAR
DISTRICT SURENDRANAGAR
MILES
KILOMETRES
N
DISTRICT HEADQUARTERS
TALUKA BOUNDARY
TALUKA HEADQUARTERS
VILLAGE BOUNDARY
NATIONAL HIGHWAY
STATE HIGHWAY
METALLED ROAD
UNMETALLED ROAD
RIVERS & STREAMS
TANKS NATURAL OR ARTIFICIAL
RESERVOIRS/BUNDS/EMBANKMENTS/ CANALS WITH DISTRIBUTARIES & LOCK
TOWNS
VILLAGES
UNINHABITED VILLAGES
POST/TELEGRAPH OFFICE
POLICE STATION
REST HOUSE/TRAVELLER'S BUNGALOW
RAILWAYS WITH STATIONS
BROAD GAUGE
METRE GAUGE
NARROW GAUGE
HOSPITALS/PRIMARY HEALTH CENTRES/ DISPENSARIES/CHILD & MATERNITY WELFARE CENTRES
URBAN AREA
LAKHTAR
VANA
TALSANA
TO AHMADABAD
TO VIRAMGAM
TO DASADA
FROM SURENDRANAGAR
FROM LIMBDI
DISTRICT AHMADABAD
POSITION OF LAKHTAR TALUKA IN SURENDRANAGAR DISTRICT
KMS
16 MLS.
VILLAGE KARANGADH TRANSFERRED TO VIRAMGAM TALUKA OF AHMADABAD DISTRICT
GUJARAT
DISTRICT SURENDRANAGAR
71°-45′
72°
23°
22°-45′

TALUKA
LAKHTAR

TALUKA : LAKHTAR **URBAN BLOCK/VILLAGEWISE**

Location Code No.	Name of village/town agglomeration/town/ward/urban enumerator's block	Area of village in acres & of town/ward in Km.²	Occupied Residential Houses	No. of Households	Total Population (including Institutional and Houseless Population)			Scheduled Castes		Scheduled Tribes		Literate and Educated Persons		Total workers (I-IX)	
					P	M	F	M	F	M	F	M	F	M	F
1	2	3	4	5	6	7	8	9	10	11	12	13	14	15	16
9	**LAKHTAR TALUKA**														
	Total	Km.² 733.96 Acres (181,358-27)	8,644	8,768	50,905	25,990	24,915	3,321	3,375	1	3	10,590	4,994	13,596	3,315
	Rural	*Km.² 683.34 Acres (168,852-00)*	*6,871*	*6,994*	*41,191*	*21,036*	*20,155*	*2,930*	*2,975*	..	..	*7,649*	*3,230*	*11,293*	*2,954*
	Urban	*Km.² 50.62*	*1,773*	*1,774*	*9,714*	*4,954*	*4,760*	*391*	*400*	*1*	*3*	*2,941*	*1,764*	*2,303*	*361*
	RURAL AREAS														
1	Pedhda	4,681-15	167	168	993	517	476	87	70	..	..	215	94	259	74
2	Nana Ankewaliya	5,442-32	315	319	1,954	980	974	131	141	..	..	469	204	526	81
3	Modhwana	2,949-17	133	133	806	405	401	94	116	..	..	154	66	218	83
4	Savlana	4,544-34	185	192	1,168	584	584	89	95	..	..	339	171	278	14
5	Ingrodi	4,402-33	158	169	966	477	489	122	118	..	..	167	68	266	32
6	Karela	4,753-30	158	181	1,265	636	629	117	126	..	..	191	46	342	53
7	Bhaskarpara	1,929-04	50	50	310	159	151	23	27	..	..	50	8	91	31
8	Jyotipura	1,271-17	33	34	229	127	102	..	..	..	..	30	3	64	10
9	Vitthalgadh	6,462-24	261	261	1,448	730	718	41	53	..	..	209	101	450	233
10	Babajipara	1,142-27	55	55	377	195	182	45	43	..	..	38	2	99	50
11	Vitthalpara	2,270-06	109	109	677	328	349	37	43	..	..	88	12	200	72
12	Kalyanpara	1,693-29	79	79	475	244	231	10	16	..	..	41	7	130	55
13	Gangad	1,956-32	82	82	517	264	253	35	45	..	..	45	14	149	59
14	Chharad	8,435-19	178	180	1,022	528	494	23	28	..	..	121	33	300	64
15	Olak	7,605-00	231	234	1,405	695	710	74	79	..	..	225	119	377	76
16	Dhanki	2,621-28	243	247	1,319	699	620	79	67	..	..	269	109	390	13
17	Lilapur	5,766-15	333	334	1,837	925	912	153	158	..	..	481	189	449	141
18	Kesaria	2,421-31	72	72	416	223	193	72	68	..	..	62	21	146	..
19	Larkhadia	1,305-28	68	68	386	188	198	31	30	..	..	74	28	115	61
20	Sadad	3,013-24	142	142	784	391	393	91	102	..	..	183	119	200	59
21	Ghanad	3,995-01	214	227	1,303	662	641	98	84	..	..	342	153	339	135
22	Vana	9,265-02	514	533	3,099	1,564	1,535	204	195	..	..	626	317	841	506
23	Adalsar	2,346-39	128	129	767	406	361	58	53	..	..	209	70	182	52
24	Kadu	2,319-24	89	89	523	264	259	31	42	..	..	96	62	138	67
25	Kalam	3,102-39	158	159	936	485	451	95	92	..	..	253	121	235	95
26	Dervala	5,473-10	254	257	1,372	685	687	137	141	..	..	303	177	367	145
27	Malika	5,034-10	150	150	819	432	387	11	10	..	..	86	14	265	16
28	Vadla	3,585-33	107	108	679	363	316	10	9	..	..	76	16	204	65
29	Sakar	3,360-21	214	215	1,204	646	558	18	21	..	..	147	15	375	68
30	Bhalala	3,539-17	97	97	685	344	341	51	56	..	..	106	55	208	20
31	Tanmania	3,491-32	151	151	857	426	431	71	71	..	..	178	106	217	49
32	Talvani	2,273-37	47	47	283	139	144	4	1	..	..	56	28	72	24
33	Bajrangpura	4,063-29	222	223	1,422	732	690	84	73	..	..	307	89	386	50
34	Zamar	2,838-00	168	170	1,083	557	526	90	70	..	..	148	64	277	76
35	Bhadwana	6,001-04	209	217	1,220	610	610	93	112	..	..	229	112	316	90
36	Bhatharia	2,327-25	92	95	563	298	265	71	64	..	..	66	9	143	14
37	Amali	3,643-21	101	101	711	372	339	67	63	..	..	46	6	196	5

PRIMARY CENSUS ABSTRACT

I		II		III		IV		V				VI		VII		VIII		IX		X		
								WORKERS														
								(a)		(b)										Non-workers		Location Code No.
M	F	M	F	M	F	M	F	M	F	M	F	M	F	M	F	M	F	M	F	M	F	
17	18	19	20	21	22	23	24	25	26	27	28	29	30	31	32	33	34	35	36	37	38	1
6,385	**512**	**4,065**	**2,507**	**493**	**58**	**3**	**..**	**535**	**63**	**278**	**35**	**98**	**20**	**784**	**27**	**232**	**1**	**723**	**92**	**12,394**	**21,600**	
5,908	*504*	*3,558*	*2,234*	*361*	*57*	*2*	*..*	*385*	*51*	*93*	*33*	*51*	*16*	*425*	*23*	*119*	*..*	*391*	*36*	*9,743*	*17,201*	
477	*8*	*507*	*273*	*132*	*1*	*1*	*..*	*150*	*12*	*185*	*2*	*47*	*4*	*359*	*4*	*113*	*1*	*332*	*56*	*2,651*	*4,399*	
145	25	87	48	9	..	..	..	7	..	..	..	..	..	4	..	1	..	6	1	258	402	1
310	7	140	71	7	..	..	..	18	..	..	..	..	..	25	..	..	..	26	3	454	893	2
117	8	84	74	4	..	..	..	5	..	..	..	..	..	1	..	1	..	6	1	187	318	3
156	3	63	10	10	..	..	..	22	1	..	..	..	..	13	..	..	..	14	..	306	570	4
117	1	116	31	15	..	..	..	9	..	..	..	1	..	1	..	7	..	..	..	211	457	5
182	1	122	52	16	..	..	..	5	..	1	..	..	..	9	..	..	..	7	..	294	576	6
59	10	28	21	..	..	..	..	1	..	..	..	..	..	1	..	..	..	2	..	68	120	7
54	1	8	9	..	..	..	..	..	..	..	..	..	..	1	..	..	..	1	..	63	92	8
219	14	141	214	2	..	..	..	17	2	4	..	5	..	37	1	..	..	25	2	280	485	9
75	32	21	18	..	..	..	..	..	..	..	..	..	..	1	..	..	..	2	..	96	132	10
144	30	43	42	4	..	..	..	1	..	..	..	..	..	4	..	..	..	4	..	128	277	11
107	39	12	16	6	..	..	..	1	..	..	..	..	..	3	..	..	..	1	..	114	176	12
65	1	73	58	..	..	..	..	3	..	..	..	..	..	5	..	..	..	3	..	115	194	13
177	37	71	24	12	..	..	..	11	2	2	..	2	..	17	..	..	..	8	1	228	430	14
198	4	103	68	26	2	..	..	11	1	3	..	2	..	21	..	2	..	11	1	318	634	15
142	4	101	4	18	..	..	..	5	..	5	1	..	..	54	1	35	..	30	3	309	607	16
233	5	91	123	23	..	..	..	22	3	5	..	1	1	21	5	28	..	25	4	476	771	17
49	..	91	..	1	..	..	..	2	..	..	..	..	..	1	..	1	..	1	..	77	193	18
27	..	79	61	..	..	..	..	2	..	..	..	..	..	2	..	..	..	5	..	73	137	19
110	2	72	56	1	..	..	..	1	..	2	..	..	..	6	..	..	..	8	1	191	334	20
197	59	73	62	38	12	..	..	13	1	1	..	..	..	6	1	..	..	11	..	323	506	21
290	98	337	335	50	39	..	..	54	14	12	..	15	10	42	3	2	..	39	7	723	1,029	22
89	15	56	36	4	..	..	..	5	..	..	..	2	..	5	1	10	..	11	..	224	309	23
71	5	46	59	1	..	2	..	2	2	..	..	..	..	4	..	..	..	12	1	126	192	24
147	19	63	75	4	..	..	..	4	1	..	..	1	..	7	..	..	..	9	..	250	356	25
183	27	97	70	6	..	..	..	12	14	37	30	2	..	10	2	..	..	20	2	318	542	26
184	4	56	12	8	..	..	..	1	..	2	..	..	..	8	..	1	..	5	..	167	371	27
80	..	110	63	..	..	..	..	6	2	..	..	..	..	3	..	..	..	5	..	159	251	28
270	11	67	51	8	2	..	..	9	1	1	..	2	1	9	2	..	..	9	..	271	490	29
123	4	77	16	..	..	..	..	..	..	1	..	..	..	4	..	..	..	3	..	136	321	30
98	8	104	41	..	..	..	..	4	..	..	..	..	..	7	..	..	..	4	..	209	382	31
28	3	41	21	..	..	..	..	..	..	1	..	..	..	1	..	..	..	1	..	67	120	32
191	1	118	48	17	..	..	..	21	..	2	..	2	..	9	..	17	..	9	1	346	640	33
100	2	152	74	11	..	..	..	3	..	1	..	..	..	1	..	5	..	4	..	280	450	34
147	..	117	83	14	2	..	..	8	1	3	2	7	2	11	..	1	..	8	..	294	520	35
79	..	43	13	2	..	..	..	11	..	1	..	1	..	3	1	1	..	2	..	155	251	36
115	2	77	3	..	..	..	..	..	..	..	..	..	..	3	..	..	..	1	..	176	334	37

TALUKA : LAKHTAR

URBAN BLOCK/VILLAGEWISE

Location Code No.	Name of village/town agglomeration/town/ward/urban enumerator's block	Area of village in acres & of town/ward in Km.²	Occupied Residential Houses	No. of Households	Total Population (including Institutional and Houseless Population)			Scheduled Castes		Scheduled Tribes		Literate and Educated Persons		Total workers (I-IX)	
					P	M	F	M	F	M	F	M	F	M	F
1	2	3	4	5	6	7	8	9	10	11	12	13	14	15	16
38	Vadekhan	2,094-09	68	68	462	244	218	19	15	—	—	65	10	139	27
39	Talsana	11,836-21	380	382	2,129	1,103	1,026	115	128	...	...	393	180	633	43
40	Devalia	3,452-34	156	159	901	476	425	90	85	..	...	126	54	254	8
41	Varsani	4,182-20	102	107	702	365	337	59	46	—	—	116	44	179	58
42	Tavi	5,952-07	198	201	1,117	568	549	100	119	—	—	224	114	278	80
	URBAN AREAS														
3/XI	**Lakhtar**	**Km.² 50·62**	**1,773**	**1,774**	**9,714**	**4,954**	**4,760**	**391**	**400**	**1**	**3**	**2,941**	**1,764**	**2,303**	**361**
Total of Ward No. I		*N. A.*	*280*	*280*	*1,420*	*743*	*677*	..	..	..	..	*463*	*345*	*308*	*29*
	Block No. 1		137	137	705	365	340	..	..	..	..	271	219	143	13
	Block No. 2		143	143	715	378	337	..	..	..	—	192	126	165	16
Total of Ward No. II		*N. A.*	*231*	*228*	*1,267*	*647*	*620*	..	..	..	..	*432*	*279*	*281*	*27*
	Block No. 3		148	145	780	408	372	..	..	..	..	296	194	162	10
	Block No. 4		83	83	487	239	248	..	..	..	..	136	85	119	17
Total of Ward No. III		*N. A.*	*271*	*271*	*1,534*	*772*	*762*	*377*	*383*	*1*	*3*	*422*	*149*	*368*	*161*
	Block No. 5		144	144	835	413	422	87	96	1	3	252	113	190	27
	Block No. 6		127	127	699	359	340	290	287	..	..	170	36	178	134
Total of Ward No. IV		*N. A.*	*334*	*333*	*1,942*	*1,000*	*942*	..	..	..	—	*461*	*233*	*534*	*75*
	Block No. 7		94	93	504	263	241	..	..	..	..	74	33	148	62
	Block No. 8		99	99	604	299	305	..	..	..	..	111	67	160	6
	Block No. 9		141	141	834	438	396	..	..	..	..	276	133	226	7
Total of ward No. V		*N. A.*	*347*	*348*	*1,798*	*905*	*893*	*1*	..	..	..	*628*	*444*	*394*	*29*
	Block No. 10		113	113	579	302	277	..	..	—	..	203	126	125	11
	Block No. 11		129	130	683	320	363	1	..	..	..	259	222	152	10
	Block No. 12		105	105	536	283	253	..	..	..	..	166	96	117	8
Total of Ward No. VI		*N. A.*	*310*	*314*	*1,753*	*887*	*866*	*13*	*17*	—	—	*535*	*314*	*418*	*40*
	Block No. 13		124	124	668	350	318	..	..	..	..	190	102	168	15
	Block No. 14		80	80	521	250	271	..	..	..	..	180	112	105	8
	Block No. 15		106	110	564	287	277	13	17	..	—	165	100	145	17

PRIMARY CENSUS ABSTRACT

WORKERS																						
I		II		III		IV		V				VI		VII		VIII		IX		X		
								(a)		(b)										Non-workers		Location Code No.
M	F	M	F	M	F	M	F	M	F	M	F	M	F	M	F	M	F	M	F	M	F	
17	18	19	20	21	22	23	24	25	26	27	28	29	30	31	32	33	34	35	36	37	38	1
89	2	34	23	..	..	..	..	7	2	1	..	..	..	3	..	..	..	5	..	105	191	38
358	8	135	24	21	..	..	..	39	1	5	..	4	2	30	2	6	..	35	6	470	983	39
133	2	65	5	3	..	..	..	30	..	1	..	4	..	14	..	..	..	4	1	222	417	40
94	..	64	58	11	..	..	..	4	..	..	..	..	..	5	..	..	..	1	..	186	279	41
156	10	80	62	9	..	..	..	9	3	2	..	..	..	13	4	1	..	8	1	290	469	42
477	8	507	273	132	1	1	..	150	12	185	2	47	4	359	4	113	1	332	56	2,651	4,399	3/XI
47	..	*38*	*4*	*13*	..	..	..	*1*	*4*	*22*	..	*7*	*4*	*63*	*1*	*28*	..	*89*	*16*	*435*	*648*	
32	..	8	3	3	..	..	..	1	3	7	..	2	..	33	..	10	..	47	7	222	327	1
15	..	30	1	10	..	..	..	..	1	15	..	5	4	30	1	18	..	42	9	213	321	2
77	—	*84*	*16*	..	—	..	..	*3*	..	*12*	..	*4*	..	*53*	..	*10*	..	*38*	*11*	*366*	*593*	
41	..	40	..	..	—	..	..	2	..	3	..	1	..	35	..	6	—	34	10	246	362	3
36	..	44	16	..	—	..	..	1	..	9	..	3	..	18	..	4	..	4	1	120	231	4
69	..	*162*	*157*	..	..	—	—	*20*	..	*37*	..	*12*	..	*22*	..	*6*	..	*40*	*4*	*404*	*601*	
57	..	39	23	..	..	..	—	3	..	32	..	9	..	16	..	4	..	30	4	223	395	5
12	..	123	134	..	..	..	—	17	..	5	..	3	..	6	..	2	..	10	..	181	206	6
52	*2*	*131*	*68*	*92*	..	*1*	—	*90*	*2*	*26*	..	*9*	..	*81*	..	*17*	..	*35*	*3*	*466*	*867*	
7	2	55	59	34	..	1	..	28	1	4	..	3	..	12	..	1	..	3	..	115	179	7
14	..	25	3	48	..	..	..	25	1	5	..	1	..	32	..	1	..	9	2	139	299	8
31	..	51	6	10	..	..	—	37	..	17	..	5	..	37	..	15	..	23	1	212	389	9
84	..	*37*	*4*	*19*	*1*	—	—	*20*	*5*	*28*	*1*	*13*	..	*96*	*2*	*18*	*1*	*79*	*15*	*511*	*864*	
15	..	15	2	7	..	..	..	15	5	4	—	9	..	27	2	5	..	28	2	177	266	10
34	..	9	..	1	..	..	..	2	..	23	..	1	..	52	..	3	..	27	10	168	353	11
35	..	13	2	11	1	..	..	3	..	1	1	3	..	17	..	10	1	24	3	166	245	12
148	*6*	*55*	*24*	*8*	..	..	—	*16*	*1*	*60*	*1*	*2*	..	*44*	*1*	*34*	..	*51*	*7*	*469*	*826*	
65	1	24	11	7	..	..	..	4	..	38	1	..	..	7	..	2	..	21	2	182	303	13
74	5	4	1	..	..	..	..	7	..	4	..	2	..	13	..	..	..	1	2	145	263	14
9	..	27	12	1	..	..	—	5	1	18	..	..	..	24	1	32	..	29	3	142	260	15

STATEMENT SHOWING JURISDICTION OF ENUMERATORS' BLOCKS IN THE URBAN AREAS

First Stage			Second Stage	
Ward No.	Block No.	Particulars of House No. in each block	New Block No.	Particulars of the Block Nos. of first stage (Col. 2) which are clubbed together for forming new block during second stage (Col. 4)
1	2	3	4	5
		WADHWAN TOWN L. C. No. 3/I		
1	1	1 to 122	1	1+2+3
	2	1 to 120		
	3	1 to 119		
	4	1 to 106	2	4+5
	5	1 to 108		
	6	1 to 121	3	6+7
	7	1 to 105		
	8	1 to 119	4	8+9
	9	1 to 80		
2	1	1 to 115	5	1+2
	2	1 to 115		
	3	1 to 137	6	3+4
	4	1 to 128		
	5	1 to 130	7	
	6	1 to 127	8	
	7	1 to 129	9	7+8
	8	1 to 125		
	9	1 to 119	10	
3	1	1 to 123	11	1+2
	2	1 to 129		
	3	1 to 130	12	3+4
	4	1 to 125		
	5	1 to 96		
	6	1 to 131	13	5+6+7
	7	1 to 98		
	8	1 to 128	14	8+9
	9	1 to 56		
4	1	1 to 99	15	
	2	1 to 132	16	
	3	1 to 99	17	3+4
	4	1 to 102		
	5	1 to 135	18	
	6	1 to 131	19	
	7	1 to 137	20	
	8	1 to 126	21	8+9
	9	1 to 102		
5	1	1 to 127	22	1+2
	2	1 to 100		
	3	1 to 103	23	3+4
	4	1 to 131		
	5	1 to 129	24	5+6
	6	1 to 99		
6	1	1 to 136	25	
	2	1 to 109	26	2+3
	3	1 to 136		
	4	1 to 96	27	4+5
	5	1 to 108		
	6	1 to 132	28	6+7
	7	1 to 94		
7	1	1 to 105	29	1+2
	2	1 to 117		
	3	1 to 116	30	
	4	1 to 118	31	
	5	1 to 121	32	
	6	1 to 116	33	
	7	1 to 180	34	7+8
	8	1 to 130		
	9	1 to 135	35	
	10	1 to 123	36	
	11	1 to 128	37	11+12
	12	1 to 110		
	13	1 to 129		
	14	1 to 89	38	13+14+15
	15	1 to 95		
	16	1 to 94	39	16+17
	17	1 to 82		
	18	1 to 109	40	
8	1	1 to 114	41	
	2	1 to 117	42	
	3	1 to 126	43	
	4	1 to 125	44	
	5	1 to 141	45	
9	1	1 to 123	46	1+2
	2	1 to 127		

STATEMENT SHOWING JURISDICTION OF ENUMERATORS' BLOCKS IN THE URBAN AREAS

First Stage			Second Stage	
Ward No.	Block No.	Particulars of House No. in each block	New Block No.	Particulars of the Block Nos. of first stage (Col. 2) which are clubbed together for forming new block during second stage (Col. 4)
1	2	3	4	5
	3	1 to 137	47	3+4
	4	1 to 129		
	5	1 to 91	48	
10	1	1 to 129	49	
	2	1 to 108	50	
	3	1 to 122	51	
	4	1 to 82	52	4+5+6
	5	1 to 76		
	6	1 to 123		
	7	1 to 53	53	
SURENDRANAGAR TOWN L. C. No. 3/II				
1	1	1 to 109	1	
	2	1 to 122	2	
	3	1 to 125	3	
	4	1 to 105	4	
	5	1 to 126	5	
	6	1 to 123	6	
	7	1 to 106	7	
	8	1 to 126	8	
	9	1 to 39	9	
	10	1 to 97	10	
	11	1 to 111	11	
	12	1 to 90	12	
2	1	1 to 125	13	
	2	1 to 136	14	
	3	1 to 125	15	
	4	1 to 125	16	
	5	1 to 134	17	
	6	1 to 125	18	
	7	1 to 125	19	
	8	1 to 123	20	8+9+10
	9	1 to 118		
	10	1 to 118		
3	1	1 to 124	21	1+2
	2	1 to 124		
	3	1 to 128	22	
	4	1 to 139	23	

First Stage			Second Stage	
Ward No.	Block No.	Particulars of House No. in each block	New Block No.	Particulars of the Block Nos. of first stage (Col. 2) which are clubbed together for forming new block during second stage (Col. 4)
1	2	3	4	5
	5	1 to 100	24	5+6
	6	1 to 125		
	7	1 to 119	25	
	8	1 to 106	26	
4	1	1 to 129	27	1+2+3
	2	1 to 108		
	3	1 to 120		
	4	1 to 70	28	4+5
	5	1 to 130		
	6	1 to 129	29	
	7	1 to 120	30	
	8	1 to 131	31	
	9	1 to 137	32	
	10	1 to 129	33	
	11	1 to 130	34	11+12
	12	1 to 120		
	13	1 to 98	35	
	14	1 to 135	36	14+15
	15	1 to 132		
	16	1 to 128	37	
5	1	1 to 135	38	
	2	1 to 119	39	2+3+4
	3	1 to 112		
	4	1 to 124		
	5	1 to 117	40	5+6+7+8
	6	1 to 119		
	7	1 to 124		
	8	1 to 108		
	9	1 to 112	41	
	10	1 to 115	42	
	11	1 to 131	43	11+12
	12	1 to 130		
	13	1 to 131	44	
	14	1 to 101	45	14+15
	15	1 to 85		
6	1	1 to 135	46	
	2	1 to 115	47	
	3	1 to 131	48	
	4	1 to 144	49	

STATEMENT SHOWING JURISDICTION OF ENUMERATORS' BLOCKS IN THE URBAN AREAS

First Stage			Second Stage	
Ward No.	Block No.	Particulars of House No. in each block	New Block No.	Particulars of the Block Nos. of first stage (Col. 2) which are clubbed together for forming new block during second stage (Col. 4)
1	2	3	4	5
	5	1 to 123	50	
	6	1 to 116	51	
	7	1 to 104	52	7+8
	8	1 to 98		
7	1	1 to 125	53	
	2	1 to 109	54	
	3	1 to 127	55	
	4	1 to 96	56	4+5
	5	1 to 97		
	6	1 to 113	57	
	7	1 to 123	58	
	8	1 to 114	59	
	9	1 to 90	60	
	10	1 to 127	61	
	11	1 to 120	62	
	12	1 to 133	63	
	13	1 to 129	64	
	14	1 to 111	65	
	15	1 to 130	66	
	16	1 to 117	67	
	17	1 to 122	68	
	18	1 to 120	69	
	19	1 to 123	70	
	20	1 to 127	71	
	21	1 to 126	72	
	22	1 to 100	73	
	23	1 to 130	74	
8	1	1 to 125	75	
	2	1 to 121	76	
	3	1 to 100	77	
	4	1 to 96	78	4+5
	5	1 to 122		
	6	1 to 125	79	
	7	1 to 116	80	
	8	1 to 125	81	
	9	1 to 125	82	
	10	1 to 130	83	
	11	1 to 130	84	
	12	1 to 115	85	
	13	1 to 117	86	
	14	1 to 128	87	14+21
	21	1 to 85		
	15	1 to 125	88	
	16	1 to 125	89	
	17	1 to 118	90	
	18	1 to 118	91	
	19	1 to 120	92	19+20
	20	1 to 30		
9	1	1 to 125	93	1+2
	2	1 to 110		
	3	1 to 105	94	3+4+5
	4	1 to 107		
	5	1 to 106		
	6	1 to 118	95	6+7
	7	1 to 118		
	8	1 to 115	96	8+9
	9	1 to 115		
	10	1 to 112	97	10+11
	11	1 to 130		
	12	1 to 102	98	12+13
	13	1 to 114		
	14	1 to 119	99	14+15
	15	1 to 109		
	16	1 to 131	100	16+17
	17	1 to 97		
	18	1 to 116	101	
	19	1 to 107	102	19+20
	20	1 to 119		
	21	1 to 106	103	
	22	1 to 117	104	
	23	1 to 92	105	
10	1	1 to 121	106	1+2
	2	1 to 91		
	3	1 to 107	107	
	4	1 to 95	108	4+5
	5	1 to 95		
	6	1 to 63	109	6+7+8
	7	1 to 93		
	8	1 to 105		

STATEMENT SHOWING JURISDICTION OF ENUMERATORS' BLOCKS IN THE URBAN AREAS

First Stage			Second Stage	
Ward No.	Block No.	Particulars of House No. in each block	New Block No.	Particulars of the Block Nos. of first stage (Col. 2) which are clubbed together for forming new block during second stage (Col. 4)
1	2	3	4	5
	9	1 to 117	110	9+10
	10	1 to 131		
	11	1 to 104	111	
	12	1 to 122	112	12+13
	13	1 to 88		
	14	1 to 102	113	14+15
	15	1 to 90		
	16	1 to 82	114	
	17	1 to 113	115	
	18	1 to 103	116	
	19	1 to 119	117	
	20	1 to 83	118	20+21
	21	1 to 87		
	22	1 to 131	119	
	23	1 to 117	120	
	24	1 to 125	121	
		LIMBDI TOWN L. C. No. 3/III		
1	1	1 to 83	1	1+2
	2	1 to 109		
	3	1 to 117	2	3+4
	4	1 to 95		
	5	1 to 140	3	
	6	1 to 141	4	
	7	1 to 124	5	
	8	1 to 54	6	8+9
	9	1 to 152		
	10	1 to 119	7	
	11	1 to 133	8	
2	1	1 to 74	9	1+2
	2	1 to 136		
	3	1 to 139	10	
	4	1 to 140	11	
3	1	1 to 138	12	
	2	1 to 132	13	2+3
	3	1 to 89		
	4	1 to 114		
	5	1 to 104	14	4+5
	6	1 to 92		
	7	1 to 118	15	6+7

First Stage			Second Stage	
Ward No.	Block No.	Particulars of House No. in each block	New Block No.	Particulars of the Block Nos. of first stage (Col. 2) which are clubbed together for forming new block during second stage (Col. 4)
1	2	3	4	5
4	1	1 to 123	16	1+2
	2	1 to 85		
	3	1 to 129	17	
	4	1 to 133	18	4+5
	5	1 to 129		
	6	1 to 100	19	6+7
	7	1 to 142		
5	1	1 to 150	20	
	2	1 to 115	21	2+3
	3	1 to 64		
	4	1 to 68	22	4+5+6
	5	1 to 131		
	6	1 to 41		
	7	1 to 154	23	
	8	1 to 153	24	8+9
	9	1 to 113		
	10	1 to 126	25	10+11+12+13
	11	1 to 90		
	12	1 to 140		
	13	1 to 137		
6	1	1 to 132	26	
	2	1 to 147	27	2+3
	3	1 to 79		
	4	1 to 137	28	
	5	1 to 132	29	5+6
	6	1 to 49		
	7	1 to 130	30	
	8	1 to 141	31	
	9	1 to 45	32	
	1	1 to 150	33	
	2	1 to 81	34	2+3
	3	1 to 90		
	4	1 to 145	35	
	5	1 to 127	36	
	6	1 to 85	37	
	7	1 to 135	38	
	8	1 to 159	39	
	9	1 to 85	40	9+10
	10	1 to 53		
8	1	1 to 106	41	

STATEMENT SHOWING JURISDICTION OF ENUMERATORS' BLOCKS IN THE URBAN AREAS

First Stage			Second Stage	
Ward No.	Block No.	Particulars of House No. in each block	New Block No.	Particulars of the Block Nos. of first stage (Col. 2) which are clubbed together for forming new block during second stage (Col. 4)
1	2	3	4	5
		SAYLA TOWN L. C. No. 3/IV		
1	1	1 to 138	1	
	2	1 to 145	2	
	3	1 to 150	3	
	4	1 to 71	4	
2	5	1 to 113	5	5+6
	6	1 to 111		
3	7	1 to 144	6	7+8
	8	1 to 87		
4	9	1 to 134	7	
	10	1 to 150	8	10+11
	11	1 to 115		
5	12	1 to 150	9	
	13	1 to 150	10	
	14	1 to 150	11	14+15
	15	1 to 98		
6	16	1 to 147	12	
	17	1 to 146	13	
	18	1 to 150	14	
	19	1 to 128	15	
	20	1 to 150	16	
	21	1 to 124	17	21+22
	22	1 to 67		
		CHOTILA TOWN L. C. No. 3/V		
1	1	1 to 119	1	
	2	1 to 131	2	
	3	1 to 120	3	
2	4	1 to 116	4	
	5	1 to 107	5	5+6
	6	1 to 124		
	7	1 to 148	6	
3	8	1 to 162	7	
	9	1 to 143	8	
4	10	1 to 79	9	
	11	1 to 96	10	
5	12	1 to 129	11	12+13
	13	1 to 120		
	14	1 to 75	12	
	15	1 to 136	13	15+16
	16	1 to 83		
		THANGADH TOWN L. C. No. 3/VI		
1	1	1 to 131	1	
	2	1 to 152	2	
	3	1 to 134	3	
	4	1 to 108	4	
2	5	1 to 118	5	
	6	1 to 115	6	6+7
	7	1 to 115		
	8	1 to 123	7	
3	9	1 to 132	8	
	10	1 to 154	9	
	11	1 to 155	10	
4	12	1 to 151	11	
	13	1 to 151	12	
	14	1 to 94	13	
5	15	1 to 141	14	
	16	1 to 139	15	
	17	1 to 150	16	
	18	1 to 89	17	
	19	1 to 104	18	19+20
	20	1 to 28		
		HALVAD TOWN L. C. No. 3/VII		
1	1	1 to 150	1	1+2
	2	1 to 146		
	3	1 to 129	2	
	4	1 to 137	3	
	5	1 to 128	4	

STATEMENT SHOWING JURISDICTION OF ENUMERATORS' BLOCKS IN THE URBAN AREAS

First Stage			Second Stage	
Ward No.	Block No.	Particulars of House No. in each block	New Block No.	Particulars of the Block Nos. of first stage (Col. 2) which are clubbed together for forming new block during second stage (Col. 4)
1	2	3	4	5
2	6	1 to 141	5	6+7
	7	1 to 134		
	8	1 to 133	6	
	9	1 to 135	7	
	10	1 to 143	8	10+11
	11	1 to 129		
3	12	1 to 139	9	12+13
	13	1 to 145		
	14	1 to 146	10	
	15	1 to 137	11	
	16	1 to 151	12	16+17
	17	1 to 147		
4	18	1 to 133	13	18+19
	19	1 to 127		
	20	1 to 146	14	20+21
	21	1 to 120		
	22	1 to 127	15	
5	23	1 to 139	16	
	24	1 to 124	17	24+25
	25	1 to 123		
	26	1 to 129		
	27	1 to 95	18	26+27+28
	28	1 to 115		
DHRANGADHRA TOWN L. C. No. 3/VIII				
1	1	1 to 125	1	1+2
	2	1 to 125		
	3	1 to 125	2	
	4	1 to 125	3	
	5	1 to 125	4	
	6	1 to 125	5	
	7	1 to 125	6	
	8	1 to 125	7	
	9	1 to 125	8	9+10
	10	1 to 149		
2	1	1 to 125	9	1+2+3
	2	1 to 125		
	3	1 to 125		

First Stage			Second Stage	
Ward No.	Block No.	Particulars of House No. in each block	New Block No.	Particulars of the Block Nos. of first stage (Col. 2) which are clubbed together for forming new block during second stage (Col. 4)
1	2	3	4	5
	4	1 to 125	10	
	5	1 to 125	11	
	6	1 to 125	12	
	7	1 to 125	13	
	8	1 to 125	14	
	9	1 to 125	15	
	10	1 to 125	16	
	11	1 to 125	17	11+12
	12	1 to 85		
3	1	1 to 125	18	1+2
	2	1 to 125		
	3	1 to 125	19	3+4
	4	1 to 125		
	5	1 to 125	20	
	6	1 to 125	21	
	7	1 to 125	22	
	8	1 to 125	23	
	9	1 to 125	24	
	10	1 to 125	25	
	11	1 to 125	26	
	12	1 to 125	27	
	13	1 to 125	28	
	14	1 to 125	29	
	15	1 to 125	30 A	
	16	1 to 50	30 B	
4	1	1 to 125	31	1+2
	2	1 to 125		
	3	1 to 125	32	3+4
	4	1 to 130		
5	1	1 to 125	33	1+2
	2	1 to 125		
	3	1 to 125	34	
	4	1 to 125	35	4+5
	5	1 to 125		
	6	1 to 125	36	6+7
	7	1 to 104		
6	1	1 to 125	37	1+2
	2	1 to 125		

STATEMENT SHOWING JURISDICTION OF ENUMERATORS' BLOCKS IN THE URBAN AREAS

First Stage			Second Stage	
Ward No.	Block No.	Particulars of House No. in each block	New Block No.	Particulars of the block Nos. of first stage (Col. 2) which are clubbed together for forming new block during second stage (Col. 4)
1	2	3	4	5
	3	1 to 125	38	
	4	1 to 125	39	
	5	1 to 125	40	
	6	1 to 125	41	
	7	1 to 125	42	
	8	1 to 125	43	
	9	1 to 125	44	
	10	1 to 126	45	
7	1	1 to 125	46	1+2
	2	1 to 125		
	3	1 to 125	47	3+4
	4	1 to 125		
	5	1 to 125	48	
	6	1 to 125	49	6+7
	7	1 to 39		
8	1	1 to 125	50	1+2
	2	1 to 125		
	3	1 to 125	51	
	4	1 to 125	52	
	5	1 to 125	53	
	6	1 to 125	54	
	7	1 to 125	55	
	8	1 to 125	56	
	9	1 to 125	57	9+10
	10	1 to 68		
9	1	1 to 125	58	
	2	1 to 125	59	
	3	1 to 125	60	
	4	1 to 125	61	
	5	1 to 125	62	
	6	1 to 125	63	
	7	1 to 125	64	
	8	1 to 125	65	8+9
	9	1 to 123		
10	1	1 to 42	66	1+2+3+4+5+6
	2	Nil		
	3	1 to 15		
	4	1 to 5		
	5	1 to 5		
	6	1 to 8		

First Stage			Second Stage	
Ward No.	Block No.	Particulars of House No. in each block	New Block No.	Particulars of the block Nos. of first stage (Col. 2) which are clubbed together for forming new block during second stage (Col. 4)
1	2	3	4	5
		PATDI TOWN L. C. No. 3/IX		
1	8	1 to 125	1	8+9
	9	1 to 125		
	10	1 to 125	2	10+11
	11	1 to 125		
	12	1 to 125	3	12+13
	13	1 to 125		
	14	1 to 125	4	14+15
	15	1 to 102		
2	1	1 to 125	5	1+2
	2	1 to 125		
	3	1 to 125	6	3+4+5
	4	1 to 125		
	5	1 to 125		
	6	1 to 125	7	6+7
	7	1 to 36		
3	16	1 to 125	8	
	17	1 to 125	9	
	18	1 to 125	10	
	19	1 to 125	11	19+20
	20	1 to 43		
4	21	1 to 125	12	
	22	1 to 125	13	22+23
	23	1 to 125		
	24	1 to 125	14	24+25
	25	1 to 125		
	26	1 to 125	15	26+27
	27	1 to 90		
		KHARAGHODA TOWN L. C. No. 3/X		
1	18	1 to 125	1	18+19
	19	1 to 118		
	20	1 to 57	2	20+21
	21	1 to 99		
	22	1 to 125	3	22+23
	23	1 to 125		
	24	1 to 100	4	
2	13	1 to 50	5	13+14+15
	14	1 to 112		
	15	1 to 104		

STATEMENT SHOWING JURISDICTION OF ENUMERATORS' BLOCKS IN THE URBAN AREAS

First Stage			Second Stage	
Ward No.	Block No.	Particulars of House No. in each block	New Block No.	Particulars of the Block Nos. of first stage (Col. 2) which are clubbed together for forming new block during second stage (Col. 4)
1	2	3	4	5
	16	1 to 119	6	16+17
	17	1 to 119		
3	8	1 to 125	7	8+9+10
	9	1 to 121		
	10	1 to 53		
	11	1 to 114	8	11+12
	12	1 to 124		
4	1	1 to 117	9	1+2+3
	2	1 to 131		
	3	1 to 133		
5	4	1 to 121	10	4+5
	5	1 to 140		
	6	1 to 81	11	6+7
	7	1 to 81		
	LAKHTAR TOWN L. C. No. 3/XI			
1	1	1 to 119	1	1+2
	2	1 to 113		
	3	1 to 128	2	3+4
	4	1 to 76		
2	1	1 to 123	3	1+2
	2	1 to 122		
	3	1 to 129	4	3+4
	4	1 to 52		
3	1	1 to 123	5	1+2
	2	1 to 125		
	3	1 to 127	6	3+4
	4	1 to 81		
4	1	1 to 122	7	
	2	1 to 123	8	
	3	1 to 125	9	3+4
	4	1 to 88		
5	1	1 to 122	10	
	2	1 to 126	11	2+3
	3	1 to 127		
	4	1 to 108	12	4+5
	5	1 to 48		
6	1	1 to 114	13	1+2
	2	1 to 125		
	3	1 to 125	14	
	4	1 to 125	15	4+5
	5	1 to 82		