

CENSUS OF INDIA, 1981

SERIES 16

ORISSA

PART XIII

DISTRICT CENSUS HANDBOOK

PART B—VILLAGE AND TOWNWISE
PRIMARY CENSUS ABSTRACT

SUNDARGARH

A. R. NANDA
OF THE INDIAN ADMINISTRATIVE SERVICE
Director of Census Operations, Orissa

CENSUS OF INDIA, 1981

DISTRICT CENSUS HANDBOOK

PART B—VILLAGE AND TOWNWISE
PRIMARY CENSUS ABSTRACT

SUNDARGARH

FOREWORD

The District Census Handbook (DCH), compiled by the Census Organisation on behalf of the State Governments, is one of the most valuable products of the Census. The DCH is constantly referred to by planners, administrators, academicians and researchers. It is *inter alia* used for delimitation of constituencies, formulation of local level and regional plans and as an aid to District administration. The District Census Handbook is the only publication which provides Primary Census Abstract (PCA) data upto village level for the rural areas and wardwise for each city or town. It also provides data on infrastructure and amenities in villages and towns, etc.

The District Census Handbook series was initiated during the 1951 Census. It contained important census tables and PCA for each village and town of the district. During 1961 Census the scope of the DCH was enlarged and it contained a descriptive account of the district, administrative statistics, census tables and a village and town directory, including PCA. The 1971 DCH series was planned in three parts. Part-A related to village and town directory, Part-B to village and town PCA and Part-C comprised analytical report, administrative statistics, district census tables and certain analytical tables based on PCA and amenity data in respect of villages. However, in some states it was confined to district census tables and in a few cases altogether given up due to delay in compilation and printing.

While designing the format of 1981 DCH series some new features alongwith the restructuring of the formats of village and town directory have been attempted At the same time, comparability with the 1971 data has also been kept in-view All the amenities except power supply in the village have been brought together in the village directory with the instruction that in case an amenity is not available in the referrent village the distance in broad ranges from the nearest place where the amenity is available may be given. The restructuring of the format of the village directory and incorporating more exhaustive data on infrastructure aspect particularly in relation to amenities and land-use pattern is expected to further meet the need of micro level planning for rural areas. It is expected to help not only in local area planning but regulating the provision of goods and services as well so as to minimise the regional imbalances in the process of development. A few new items of information have also been introduced to meet some of the requirements of the Revised Minimum Needs Programme. Such new items of information as adult literacy centres, primary health sub centres, and community health workers in the village have been introduced in the village directory with this objective in mind. The new item on approach to the village is to have an idea about the villages in the district which are inaccessible. A new column, "total population and number of households" has been introduced to examine the corelation of the amenities

with the population and number of households they serve. Addition of two more appendices listing the villages where no amenities are available and accordingly to the proportion of Scheduled Castes and Scheduled Tribes population to the total population has also been made with this view in mind.

The formats of the town directory have also been modified to meet the requirement of the Minimum Needs Programme by providing information on a few new items. A new statement on civic and other amenities in slums in Class—I and Class—II towns (Statement IV-A) has been introduced with this objective in mind. It is expected that this will help the planners to chalk out programmes on provision of civic amenities for the improvement of slums. The columns on Scheduled Castes and Scheduled Tribes population in statement IV relating to civic and other amenities and adult literacy classes/centres under educational facilities in statement V are also added *inter alia* with this view. A significant addition is class of town in all the seven statements of the town directory. The infrastructure of amenities in urban areas of the country can be best analysed by taking the class of towns into consideration. The addition of the column on civic administration status and population in a few statements also serves this purpose.

The format of the primary census abstract for the villages and towns has been formulated in the light of changes in the economic and other questions canvassed through the individual slip of 1981 Census.

In order to avoid delay in publication of 1981 DCH series it has been so designed that Part-A of the volume contains village and town directory and Part-B, the PCA of villages and towns including the Scheduled Castes and Scheduled Tribes PCA upto Tahasil/Town levels. At the beginning of the DCH a detailed analytical note supported by a number of inset tables based on PCA and non-census data in relation to the infrastructure has been introduced to enhance its value. The district and tahasil/police station/C. D. Block etc., level maps depicting the boundaries and other important features have been inserted at appropriate places, to further enhance the value of the publication.

This publication is a joint venture of the State Government and the Census Organisation. The data have been collected and compiled in the state under the direction of Shri A. R. Nanda, I. A. S., the Director of Census Operations, Orissa on behalf of the State Government which has borne the cost of printing. The task of planning, designing and coordination of this publication was carried out by Shri N. G. Nag, Deputy Registrar General (Social Studies) of my office. Dr. B. K. Roy, Deputy Registrar General (Map) provided the technical guidance in the preparation of the maps. Data received from Census Directorates have been scrutinised in the Social Studies Division at the headquarters under the guidance of Shri M. M. Dua, Senior Research Officer. I am thankful to all who have contributed in this project.

P. PADMANABHA
Registrar General, India

New Delhi
the 26th April 1982.

PREFACE

It has been the tradition of Indian Census to present demographic data in as detailed a manner as possible so as to serve effectively the interests of the users of census data. 1981 Census has been completed leaving behind a vast mass of data collected carefully and meticulously on a country-wide basis by an army of trained enumerators. It is needless to mention that modern Census is no more confined to mere counting of heads. It is a kind of stock-taking, as it were, of the nation's human wealth. It has collected information of every individual, besides a host of other activities, institutions, establishments, services and so on. Thus, it has become an indispensable instrument of policy for development planning-reffered to by planners, data users, scholars and people from different disciplines and aims at presenting a complete picture of man in socio-economic and cultural settings.

District Census Handbook was first introduced as an auxilliary to 1951 Census and appeared as a State Government publication in more comprehensive and ambitious form in subsequent censuses. Under the existing instruction, the Director of Census has the responsibility of providing the Census data as well as non-census socio-economic and administrative statistics for this publication which is the responsibility of the State Government. In 1951 and 1961, it was published in one volume. During 1971, this publication was proposed to be presented in three parts. Part-A incorporated the Town and Village Directories, Part-B incorporated the Primary Census Abstract and provided data upto village level for the rural area and upto enumeration block level for the urban area Part-C incorporated other Census tables and administrative statistics.

According to the publication programme of 1981 Census, it has to be publshed in two parts. Part-A will comprise the Village and Town Directory whereas Part-B will contain Village and Town-wise Primary Census Abstract. The first Part— Part-A consists of important statistical information relating to each town besides an array of statistical data relating to land use and various other amenities available in each village. Part-B of the present publication contains the essential census data known as Primary Census Abstract which provides demographic details of each district, tahasil,police station and down to each village and town and within the town, each ward. The aforesaid statistical information is enriched by the administrative map of the administrative units viz., district, tahasil and police station, availabe in the publication. These maps have been prepared in the Directorate of Census on the basis of maps obtained from the competent local authorities. In the Police Station maps, villages have been presented by their location code number for want of space. For the names of villages, one would have to refer to the alphabetical list of village of each tahasil, which are available both in Part-A and Part-B for facility of the readers.

With the object of avoiding delay and also to make each volume handy and not-too-bulky, it has been decided to bring out 1981 District Census Handbook in two parts.

In pursuance of the scheme for publication of the District Census Handbook, an analytical note has been provided explaining the census concepts adopted in the operation for easy appreciation of the subjects covered in the directory. An administrative map of the district is given at the beginning of the volume. Brief history of the district has been provided for introducing the district to the reader. The scope of Village Directory, Town Directory, Statements and Primary Census Abstract has been explained with reference to the contents of statements available in the publication.

The geographical aspect of the district including decadal jurisdictional changes available in the publication is intended to make it more informative. Another venture of 1981 is presentation of major characteristics of the district particularly in relation to the economic resources as furnished by the district authorities in the various fields of administration. This is directed to provide an interesting profile of the district to the reader as well as appreciation of developmental activity in the district during the decade. Notes on different codes used in this directory have been provided for the convenience of the reader in understanding the data. Note on places of religious/historical interest has been provided to make the publication more interesting. The analysis of census results of the district at the end will be of some interest to the readers and data users.

Information on amenities in the Village Directory has been collected from the Tahasildars and Block Development Officers. A very few selected items were collected through the census enumerator during his door-to-door visit. The Executive Officers of Municipalities and Notified Area Councils provided such data on towns. The collection and compilation of such massive data of each village and town was a stupendous task. Despite all possible care taken through intensive check and re-check to remove discrepancies in facts and figures, possibility of errors still creeping in can not be altogether ruled out

I must express my deep gratitude to Shri P. Padmanabha, I. A. S., Registrar General and Census Commissioner, India. and Shri N. G. Nag, Deputy Registrar General (Social Studies) for the timely guidance and advice through circulars.

I must place on record my deep appreciation and thanks to the Departments of Government of Orissa, heads of Departments, local bodies, District Officers, Tahasildars, Block Development Officers, Executive Officers of Municipalities and Notified Area Councils for whose active co-operation and help the voluminous compilation has been possible.

For providing additional information on general characteristics of the district as economic activity, decadal changes (1971—81) of special note, I am grateful to Shri B. B. Parida, I. A. S., and Shri H. Patnaik, I. A. S., District Magistrates and Shri U. S. Bhatia, I.A.S., Shri A. S. Sarangi, I.A.S., Additional District Magistrate-cum-District Census Officers, Sundargarh, who had taken keen interest in making this compilation more informative.

For timely scrutiny, compilation and tabulation of District Census Handbook data, the supervision and assistance rendered by S/Shri B. Sahu, O. A. S. (I), N. C. Dutta, O. A. S. (I), J. Panda, O. A. S. (I), P. C. Roy, O. A. S. (I), and P. K. Mohapatra, O. A. S. (I), Deputy Directors-in charge of Regional Tabulation Offices and their staff are worth mentioning. The job would have been difficult but for their diligent and tireless effort.

In my office, I am specially thankful to Shri S. K. Swain, Deputy Director, Shri Madan Mohan Das, O. A. S., Deputy Director, Shri C. R. Mohanty, Asstt. Director and the staff of District Census Handbook, Map and Printing branches of the Census Directorate for diligence and zeal shown in this important assignment. Its expeditious preparation has placed a heavy burden on all officers and staff of this office. To each of them I am deeply obliged. The Deputy Director of Survey & Map Publication, Orissa, Cuttack has ensured printing and to him I offer my thanks.

Bhubaneswar,
September, 1982.

A. R. NANDA

IMPORTANT STATISTICS

			ORISSA STATE	SUNDARGARH DISTRICT
POPULATION	Total	Persons	26,370,271	1,337,871
		Males	13,309,786	692,749
		Females	13,060,485	645,122
	Rural	Persons	23,259,984	928,538
		Males	11,636,404	467,081
		Females	11,623,580	461,457
	Urban	Persons	3,110,287	409,333
		Males	1,673,382	225,668
		Females	1,436,905	183,665
DECENNIAL POPULATION GROWTH RATE 1971—81			+ 20·17	+ 29·79
AREA [Sq. Kms.]			155,707·0	9,712·0
DENSITY OF POPULATION [Per Sq. Km.]			169	138
SEX RATIO [Number of Females per 1000 Males]			981	931
LITERACY RATE		Persons	34·23	36·17
		Males	47·10	47·36
		Females	21·12	24·15
PERCENTAGE OF URBAN POPULATION TO TOTAL POPULATION			11·79	30·60
PERCENTAGE TO TOTAL POPULATION :				
[i] Main workers		Persons	32·75	32·41
		Males	54·38	53·08
		Females	10·70	10·23
[ii] Marginal workers		Persons	5·26	6·58
		Males	1·48	1·81
		Females	9·11	11·70
[iii] Non-workers		Persons	61·99	61·01
		Males	44·14	45·11
		Females	80·19	78·07

		ORISSA STATE	SUNDARGARH DISTRICT
Break-up of Main workers			
PERCENTAGE AMONG MAIN WORKERS :			
[i] Cultivators	Persons	46·94	37·65
	Males	51·27	40·18
	Females	24·50	23·51
[ii] Agricultural Labourers	Persons	27·76	18·11
	Males	22·65	14·41
	Females	54·24	38·72
[iii] Household Industry	Persons	3·30	2·47
	Males	2·84	2·27
	Females	5·69	3·62
[iv] Other workers	Persons	22·00	41·77
	Males	23·24	43·14
	Females	15·57	34·15
PERCENTAGE OF SCHEDULED CASTES POPULATION TO TOTAL POPULATION	Persons	14·66	8·52
	Males	14·60	8·42
	Females	14·71	8·63
PERCENTAGE OF SCHEDULED TRIBES POPULATION TO TOTAL POPULATION	Persons	22·43	51·26
	Males	22·09	49·50
	Females	22·78	53·15
NUMBER OF OCCUPIED RESIDENTIAL HOUSES		4,607,626	245,833
NUMBER OF VILLAGES	Total	50,687	1,720
	Inhabited	46,553	1,665
	Uninhabited	4,334	55
NUMBER OF TOWNS		108	6

CONTENTS

		PAGE
Foreword		i
Preface		iii
Important Statistics		xi
Analytical Notes :		
(i) Census Concepts	...	1
(ii) District Census Handbooks	...	11
(iii) Scope of the Primary Census Abstract	...	13
(iv) Analysis of Primary Census Abstract data	...	15
I District Primary Census Abstract	...	23
II Primary Census Abstract of Hemgir Tahasil	...	27
1 Hemgir P. S.		
(i) Alphabetical list of villages	...	32
(ii) Primary Census Abstract	...	34
2 Lephripara P. S.		
(i) Alphabetical list of villages	...	44
(ii) Primary Census Abstract	...	46
III Primary Census Abstract of Sundargarh Tahasil	...	53
3 Talasara P. S.		
(i) Alphabetical list of villages	...	59
(ii) Primary Census Abstract	...	60
4 Sundargarh P. S		
(i) Alphabetical list of villages	...	69
(ii) Primary Census Abstract	...	70
5 Bhasma P. S.		
(i) Alphabetical list of villages	...	81
(ii) Primary Census Abstract	...	82
IV Primary Census Abstract of Rajagangapur Tahasil	...	89
6 Baragaon P. S.		
(i) Alphabetical list of villages	...	95
(ii) Primary Census Abstract		96
7 Rajagangapur P. S.		
(i) Alphabetical list of villages	...	104
(ii) Primary Census Abstract	...	106
V Primary Census Abstract of Panposh Tahasil	...	115
Primary Census Abstract of Raurkela Urban Agglomeration	...	121
8 Raiboga P. S.		
(i) Alphabetical list of villages	...	
(ii) Primary Census Abstract	...	

9 Biramitrapur P. S.
(i) Alphabetical list of villages ... 139
(ii) Primary Census Abstract ... 140

10 Bisra P. S.
(i) Alphabetical list of villages ... 148
(ii) Primary Census Abstract ... 150

11 Plant Site P. S.
(i) Alphabetical list of villages ... 163
(ii) Primary Census Abstract ... 164

12 Tangarapali P. S.
(i) Alphabetical list of villages ... 169
(ii) Primary Census Abstract ... 170

13 Raghunathapali P S.
(i) Alphabetical list of villages ... 175
(ii) Primary Census Abstract ... 176

14 Kulunga P. S.
(i) Alphabetical list of villages ... 183
(ii) Primary Census Abstract ... 184

VI Primary Census Abstract of Banei Tahasil ... 189

15 Gurundia P. S.
(i) Alphabetical list of villages ... 194
(ii) Primary Census Abstract ... 196

16 Banki P. S.
(i) Alphabetical list of villages ... 205
(ii) Primary Census Abstract ... 206

17 Kamarposh-Balang P. S.
(i) Alphabetical list of villages ... 213
(ii) Primary Census Abstract ... 214

18 Koida P S.
(i) Alphabetical list of villages ... 221
(ii) Primary Census Abstract ... 222

19 Banei P. S
(i) Alphabetical list of villages ... 229
(ii) Primary Census Abstract ... 232

20 Mahulapada P. S.
(i) Alphabetical list of villages ... 251
(ii) Primary Census Abstract ... 252

21 Tikaetpali P. S.
(i) Alphabetical list of villages ... 257
(ii) Primary Census Abstract ... 258

APPENDIX ... 263
ANNEXURE ... 277
District Primary Census Abstract for Scheduled Castes ... 311
District Primary Census Abstract for Scheduled Tribes ... 321

LIST OF MAPS

		PAGE
1 Sundargarh District.	Facing page	1
2 Hemgir Tahasil	,,	27
3 Hemgir P. S.	,,	31
4 Lephripara P. S.	,,	43
5 Sundargarh Tahasil	,,	53
6 Talasara P. S.	,,	57
7 Sundargrh P. S.	,,	67
8 Bhasma P. S.	,,	79
9 Rajagangapur Tahasil	,,	89
10 Baragaon P. S.	,,	93
11 Rajagangapur P S.	,,	103
12 Panposh Tahasil	,,	115
13 Raurkela Urban Agglomeration	,,	121
14 Raiboga P. S.	,,	129
15 Biramitrapur P. S.	,,	137
16 Bisra P. S.	,,	147
17 Plant Site P. S.	,,	161
18 Tangarapali P. S.	,,	167
19 Raghunathapali P. S.	,,	173
20 Kulunga P. S.	,,	181
21 Banei Tahasil	,,	189
22 Gurundia P. S.	,,	193
23 Banki P. S.	;,	203
24 Kamarposh-Balang P. S.	,,	211
25 Koida P. S.	,,	219
26 Banei P. S.	,,	227
27 Mahulapada P. S.	,,	249
28 Tikaetpali P S.	,,	255

ERRATA

Page No.	L.C No./Sl.No./ Line No.	Column No.	For	Read
1	2	3	4	5
16	Line-3 (Table-3)	3	36 51	36·58
18	Line-5 (Table-7)	4	52,917	52,912
25	Line-6	21	12,339	12,332
34	L. C. No. 7	7	114	118
	L. C. No. 29	9	164	104
36	L. C. No. 57	5	69	96
	L. C. No. 64	8	166	266
37	Line-19	15	29	24
	Line-20	15	179	194
40	L. C. No. 111	6	59	95
46	L. C. No. 6	6	556	356
47	Line-1	15	15,868	15,863
	Line-21	25	2	3
49	Line-3	16	2	12
	Line-21	28	63	64
50	L. C. No. 77	3	1,386 99	1,086 99
	S.I. No. 81	5	144	114
	S.I. No. 83	5	152	132
	S.I. No. 99	13	61	81
51	Line-16	28	583	593
	Line-17	24	4	...
	Line-21	16	Blank	9
	Line-24	19	119	199
	Line-26	20	1	31
54	Line-4	14	67,675	27,675
55	Line-2	20	55,957	55,927
	Line-4	23	15,217	15,287
	Line-6	23	9,245	9,255
59	Sl. No. 52	3	97	79
60	L. C. No. 26	4	165	150
	L. C. No. 31	13	3	32
61	Line-27	26	306	206
62	L. C. No. 57	5	319	219
	L. C. No. 61	3	537 93	537 83
63	Last line	26	Illegible	52
64	L. C. No. 94	10	7	6
71	Line-28	28	266	226
74	L. C. No. 54	8	328	398
	L. C. No. 58	12	129	120
	L. C. No. 69	7	594	459
	L. C. No. 82	13	38	48
76	L. C. No. 87	6	628	928
	S l. No. 92	13	630	530
82	L. C. No. 6	14	26	22
	L. C. No 27	3	105 09	405 09
	L. C. No. 30	2	Lheriakani	Kheriakani
84	L. C. No. 39	7	228	288
	L. C. No. 58	4	33	30
85	Line-10	25	..	4
	Line-19	17	87	57
90	Line-1	5	83,865	33,865
	Line-3	9	84,656	14,656
	Line-4	4	617·6	617 5
96	L. C. No. 8	4	159	259
97	Line-21	20	64	67
	Last line	17	418	48
98	L. C. No. 46	11	245	248
100	L. C. No. 82	4	122	112
	L. C. No. 84	3	180 69	180 09
	L. C. No. 88	2	Bunda	Budna
	L. C. No. 92	7	301	308
106	Line-6	4	369	269
	Line-7	6	2,820	2,877
	Line-9	11	110	101
107	Line-23	27	257	267
108	L. C. No. 26	7	534	504
110	L. C. No. 64	8	5	50
111	Line-26	27	19	119
117	Line-1	20	158,719	158,791
122	Line-14	6	2,291	5,291
123	Line-21	28	3,334	3,324
124	Line-7	7	,967	2,967
126	Line-2	12	338	538
	Line-15	8	2,744	2,742
	Last line	12	1,391	1,398
127	Line-11	23	2,178	1,178
131	Sl. No. 6	3	7	9
132	L. C. No. 4	7	6	67

Page	L. C No./Sl.No./ Line No.	Column No.	For	Read
1	2	3	4	5
140	Line-12	9	24	29
141	Line-26	19	82	32
	Last line	28	257	251
142	L. C. No. 22	14	43	40
144	L. C. No 65	6	8,127	1,127
149	Sl. No. 134	3	36	39
150	L. C. No. 3	11	19	82
	L. C. No. 15	7	Blank	84
	L. C. No. 34	13	51	91
	L. C. No. 35	7	650	750
152	L. C. No. 51	11	851	854
156	L. C. No. 114	3	276 36	376 36
157	Line-8	16	98	19
	Line-12	26	22	29
175	Sl No. 17	2	Kulamunpa	Kulamunda
	Sl. No. 33	3	Blank	29
176	L. C. No. 2	5	238	938
178	L. C. No. 27	4	813	113
		14	Blank	38
184	L. C. No. 9	12	262	268
	L. C. No. 11	2	Coppai	Coppali
	L. C. No. 24	3	152 91	152.97
185	Line-11	15	293	259
	Line-12	15	259	293
	Line-13	19	54	24
	Line-13	27	512	510
	Line-17	27	162	169
	Line-20	28	106	1,036
186	L. C. No. 40	6	556	856
	L. C No. 48	9	13	10
187	Line-5	28	155	156
	Line-7	17	208	284
191	Line-6	36	6,420	6,490
197	Line-10	26	Not clear	22
198	L. C. No. 37	7	Blank	106
	L. C. No 56	3	1,529 95	1,549·95
199	Line-25	28	112	115
201	Line-25	28	17	27
206	L. C. No. 2	3	95·20	95·10
	L. C. No. 11	3	552·89	552·80
207	Line-16	26	69	64
	Line-20	27	53	50
		28	65	66
	Line-22	27	21	91
213	Sl. No. 22	2	Jumudihi	Jamudihi
	Sl. No. 45	2	Reguda (Lunguda)	Ruguda (Luguda)
216	L. C. No. 46	9	5	6
		14	Not clear	4
	L. C. No 55	7	Blank	80
222	L. C. No. 5	3	385 50	388·50
	L. C. No. 13	5	213	218
	L. C. No. 15	6	268	168
	L. C. No. 18	3	142·85	142 86
	L. C. No. 30	10	816	186
	L. C. No. 32	5	149	144
224	L. C. No. 38	8	2,399	2,099
230	Sl. No. 112	2	Todibahal	Jodibahal
231	Sl. No. 211	3	11	12
234	L. C No 55	3	92.74	98.74
238	L. C. No. 129	2	Hasi	Lasi
241	Line-27	20	Blank	2
242	L. C. No. 205	2	Kantikudar	Kantakudar
244	L. C. No. 232	2	Kenareta	Kenaveta
245	Last line	28	203	200
252	L. C. No. 17	2	Baleisara	Daleisara
253	Line-1	27	2,458	2,438
	Last line	27	29	20
313	Line-7	26	2,813	2,810
		27	262	362
315	Line-4	31	871	874
319	Last line	31	66	663
322	Line-11	9	6,739	6,738
	Line-16	11	42,033	42,039
324	Line-16	12	2,505	2,506
325	Line-11	23	8,100	4,100
	Last line	31	525,347	25,347
326	Line-15	4	14,246	4,246
327	Line-15	19	230	203
329	Line-1	29	36,282	36,289

ORISSA

DISTRICT SUNDARGARH

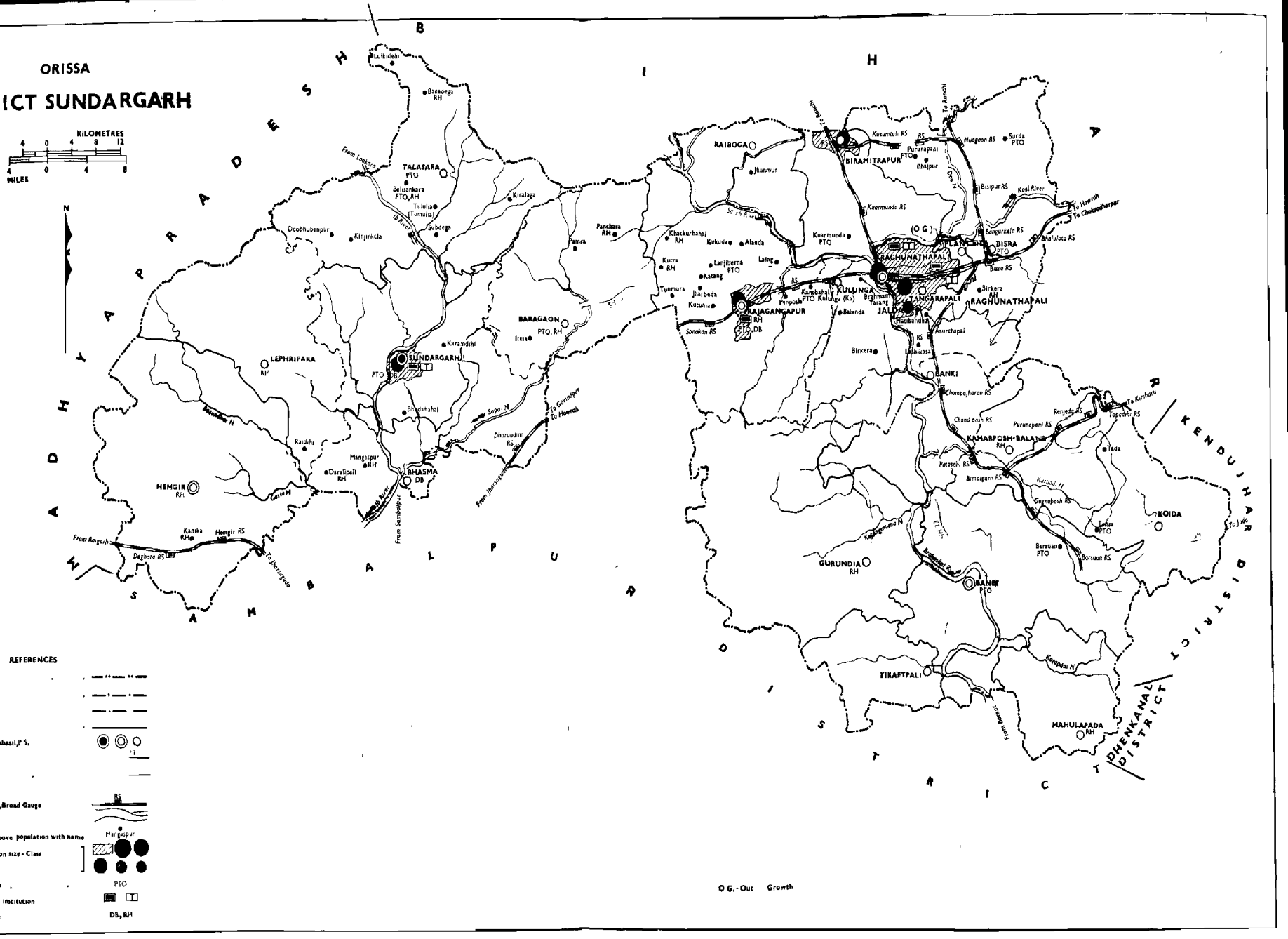

REFERENCES

- Boundary, State
- " District
- " Tahasil
- " Police Station
- Headquarters District, Tahasil, P S.
- National Highway
- State Highway
- Important Metalled road
- Railway line with Station, Broad Gauge
- River and Stream
- Village having 2000 and above population with name (Mangaspur)
- Urban area with population size - Class I, II, III, IV, V & VI.
- Post and Telegraph Office (PTO)
- Degree College, Technical Institution
- Dak Bungalow, Rest House (DB, RH)

Based upon Survey of India map with the permission of the Surveyor General of India.

© Government of India copyright, 1985

ANALYTICAL NOTE

Census Concepts

Some of the important concepts and definitions used in 1981 Census and frequently mentioned in this publication are briefly explained below.

Village

It has been the Census tradition to present statistics by rural-urban break-up. Villages and Towns are universally accepted as the basic units of human habitation. A "Village" refers to any tract of land recognised as a village by the local administration in the revenue record. The revenue village may have a definite surveyed bonudary or not. The revenue village may comprise several hamlets which do not have definite boundary or areas distinctly marked. The revenue village is inclusive of the sites of residence of the inhabitants and the entire area including hills, nalas, cultivable land and village forest, but excluding reserve forest. An uninhabited village is one which does not have any residential population in the entire tract. A revenue village may comprise several hamlets with a boundary in case of a surveyed village or a national boundary in case of unsurveyed village; but the entire village is one unit for presentation of census data.

There are some forest villages located inside reserve forests and recognised by the State Government, which have been taken as villages for the purpose of census. Similarly, inside the reserve forest, some clusters of habitation were located, which are sometimes unauthorised in the eye of law. Such cases were also recognised as villages by way of treating clusters inside the jurisdiction of a forester's beat as one village. In course of the decade, several areas in the State remaining unsurveyed upto the previous census; have been surveyed in the meanwhile and such villages were included in the frame of current census.

Town

No society can be strictly termed as fully urban or completely rural. The dividing line is a far from sharp, since condition varies from country to country and it has not been possible to formulate a uniform definition which can be applicable to all places.

For the purpose of 1981 Census in India, an urban area has been defined as :

(a) all places with a Municipality, Corporation or Cantonment Board or Notified Town Area

and (b) all other places satisfying the following criteria :

(i) a minimum population of 5, 000,

(ii) atleast 75 per cent of the male working population engaged in non-agricultural (and allied) activity,

(iii) a population density of atleast 400 per Sq. Km. (or 1, 000 per Sq. Mile).

Similar criteria were also adopted during 1971 Census.

Thus the area statutorily notified by the State Government as "Municipalities" and "Notified Area Councils" have been brought under the urban frame of Census. Besides, there are some marginal cases having distinct urban characteristic which as such do not qualify to be town by the State Government. Such cases—13 in number throughout the State were finalised by the Director of Census in consultation with the District Magistrates, which have been presented under the nomenclature of non-statutory census town, satisfying the following conditions :

(a) a minimum population of 5, 000 as projected in 1981 ;

(b) atleast 75 per cent of the male working population engaged in non-agricultural pursuits ;

(c) a density of population of atleast 400 per Sq. Km. (or 1, 000 per Sq. Mile)

Classification of towns

It has been customary for the census to classify the towns according to the size of their population. For 1981 operation, the classification was as follows :

CLASS	POPULATION
I	100,000 and Above
II	50,000—99,999
III	20,000—49,999
IV	10,000—19,999
V	5,000—9,999
VI	Less than 5,000

Urban Agglomeration

The concept of "Urban Agglomeration" introduced during 1971 Census has also been adopted during 1981 to take care of the continuous urban spread of a recognised urban area. Very often, large railway colonies, university campuses, port areas and military camps, etc. come up around the statutory boundary limit of the city or town having distinct urban characteristics. Such areas may not by themselves qualify to be treated as towns, but form a continuous spread with the town as 'out-growths' of the town and deserve to be treated as urban. Such town(s) together with their out-growths have been treated as urban units and are called "Urban Agglomerations". Thus an Urban Agglomeration may comprise :

(a) a city with continuous urban out-growth, (the part of the out-growth being outside the statutory limits but falling within the boundaries of the adjoining village or villages) or

(b) one town with similar out-growth or two or more adjoining towns with their out-growths as in (a) or

(c) a city and one or more adjoining towns with their out-growths all of which form a continuous spread.

Accordingly, eight Urban Agglomerations have been formed in the 1981 Census throughout the State.

Standard Urban Area

During the 1971 Census, a new concept of "Standard Urban Area" was introduced in the context of urban classification. The Standard Urban Area is defined as the projected growth area of a city or town having a population of 50, 000 or more during a period of two or three decades. While delineating Standard Urban Area it is not only necessary to take into account the towns and villages which will get merged into it, but also the intervening areas which are potentially urban. The Standard Urban Area is a long-term planning area having a growth potential in a longer time span. In the context of developmental planning for urban areas, it is desirable to fix the Standard Urban Area beyond the boundary of large town having growth potential over a period of 20 years or so.

The standard urban area includes all areas which have any or all of the following characteristics (b) to (e), while characteristic (a) should be the basic minimum .

(a) Core town having minimum population of 50,000;

(b) Predominent urban land use;

(c) Intensive interaction with urban centres as reflected in communication for the purpose of work and secondary edu cational facilities, extension of city bus service, sale of commodities like milk, dairy products, vegetables (other than those transported by rail or truck haul) and purchase of food grains, clothes, general provisions, etc by the consumers directly,

(d) Anticipated urban growth as a result of future location of industry, market, transport and communication, administrative and servicing facilities;

(e) Existence of big villages with large population of working force engaged in non-agricultural and industrial categories.

Taking these factors into account the following standard urban areas were formed during the 1971 Census; 1. Sambalpur

2. Raurkela, 3 Baleshwar, 4. Cuttack, 5. Jeypur, 6. Brahmapur, 7. Bhubaneswar and 8 Puri. The standard urban areas of these towns were finalised in consultation with the Town and Country Planning Organisation of Government of India and Town Planning Organisation of Government of Orissa and are continued in 1981 Census.

There is subtle difference between the standard urban area and urban agglomeration. For the urban agglomeration out-growths should be contiguous having distinct urban characterstics, whereas, standard urban areas would cover both urban and rural areas around a core town which are likely to be urbanised within a period of two to three decades.

Building

A "Building" is generally a single structure on the ground. Sometimes, it is made up of more than one component unit which are used or likely to be used as dwellings (residence) or establishments, such as shops, business houses, offices, factories, workshops, schools, places of entertainments, places of worship, godowns and stores etc. It is also possible that buildings which have component units may be used for a combination of purposes such as shop-cum-residence, workshop-cum-residence, office-cum-residence etc. Usually, a structure will have 4 walls and a roof. However, there are some areas where the very nature of construction of house is such that there may not be any wall. A typical example of this may be found in the Nolia habitation at Puri, where the house does not have wall, but an entrance and the conical roof which almost touches the ground. Such structures are also treated as buildings.

Census House

A 'Census house' is a building or part of a building having a separate main entrance from the road or common courtyard or staircase etc. used or recognised as a separate unit. It may be occupied or vaccant. It may be used for a residential or non-residential purpose or both.

An "occupied residential house" is a census house which is partly or wholly used for the purpose of residence at the time of Census enumeration.

Household

A 'Household' is a group of persons who commonly live together and would take their meals from a common kitchen unless the exigencies of work prevented any of them from doing so. There may be a household of persons related by blood or a household of un-related persons or having a mix of both. Example of un-related households are boarding houses, messes, hotels, residential hotels, rescue homes, jails and ashrams etc. These are called "institutional households". There may be one member households, two-members households or multi-member households. For Census purposes, each one of these types is regarded as a household. If a group of persons who are un-related to each other live in a census house, but do not have their meals from the common kitchen, they would not constitute an institutional household. Each such person is treated as a separate household. The important link in finding out whether there is a household or not is a common kitchen.

Enterprise

An "Enterprise" is an undertaking engaged in production and/or distribution of goods and/or services not for the sole purpose of own consumption. The workers in an enterprise may consist of members of the household or hired workers or both. An enterprise may be owned and operated by one household or by several households jointly (on a partnership basis) or by an institutional body. The activities of an enterprise may be carried on in a single census house or in more than one census house or in the open i.e. without premises. The activity of the enterprise may also be carried on only for a part of the year but on a fairly regular basis. It may also be possible that more than one enterpreneurial activity can be carried out in one census house. However, the results of such economic census after tabulation are being brought out by the Central Statistical Organisation separately. This excercise was extended to provide data for the planners regarding categories of agricultural and non-agrichltural enterprises. The voluminous data included location of enterprise, description of the activities of enterprise, nature of operation,

type of ownership, social group of owner, power/fuel used for the activity and the total number of hired persons usually working in the enterprise.

Literate

A person is considered to be literate if he is able to read and write in any language with understanding. A person who can merely read but can not write is not literate. It is not necessary that a person who is literate should have received any formal education or should have passed any minimum educational standard. All children of the age of 4 years or less have been treated as illiterate, even if the child is going to school and may have picked up reading and writing a few odd words.

Scheduled Caste

The Scheduled Castes are specified in the Government of India (modification) order of 1956. 93 castes have been notified as Scheduled Castes in this State.

One caste, viz., 'Kuli' in Sambalpur district has been dropped from the Scheduled Caste list as per the Amendment Order, 1976.

SCHEDULED CASTES LIST FOR ORISSA

1 Adi Andhra
2 Amant, Amat
3 Audhelia
4 Badaik
5 Bagheti, Baghuti
6 Bajikar
7 Bari
8 Bariki
9 Basar, Burud
10 Bauri
11 Bauti
12 Bavuri
13 Bedia, Bejia
14 Beldar
15 Bhata
16 Bhoi
17 Chachati
18 Chakali
19 Chamar, Mochi, Muchi, Satnami
20 Chandala
21 Chandhai Muru
22 Cherua, Chhelia
23 Dandasi
24 Dewar
25 Dhanwar
26 Dhoba, Dhobi
27 Dom, Dombo, Duria Dom
28 Dosadha
29 Ganda
30 Ghantarghada, Ghantra
31 Ghasi, Ghasia
32 Ghogia
33 Ghusuria
34 Godagali
35 Godari
36 Godra
37 Gokha
38 Gorait, Korait
39 Haddi, Hadi, Hari
40 Irika
41 Jaggali
42 Kandra, Kandara
43 Karua
44 Katia
45 Kela
46 Khadala
47 Kodalo, Khodalo
48 Kori
49 Kummari
50 Kurunga
51 Laban
52 Laheri
53 Madari
54 Madiga
55 Mahuria
56 Mala, Jhala, Malo, Zala
57 Mang

58 Mangan
59 Mehra, Mahar
60 Mehtar, Bhangi
61 Mewar
62 Mundapotta
63 Musahar
64 Nagarchi
65 Namasudra
66 Paidi
67 Painda
68 Pamidi
69 Pan, Pano
70 Panchama
71 Panika
72 Panka
73 Pantanti
74 Pap
75 Pasi
76 Patial, Patikar, Patratanti, Patua.
77 Rajna
78 Relli
79 Sabakhia
80 Samasi
81 Sanei
82 Sapari
83 Sauntia, Santia
84 Sidhria
85 Sinduria
85 Siyal
87 Tamadia
88 Tamudia
89 Tanla
90 Tiar
91 Turi
92 Ujia
93 Valamiki, Valmiki

Scheduled Tribe

A person is taken as a Scheduled Tribe, if he belongs to any one of the tribes specified in the Scheduled Caste and Scheduled Tribe List (Modification), Order, 1956.

SCHEDULED TRIBES LIST FOR ORISSA :

1 Bagata
2 Baiga
3 Banjara, Banjari
4 Bathudi
5 Bhottada, Dhotada
6 Bhuiya, Bhuyan
7 Bhumia
8 Bhumij
9 Bhunjia
10 Binjhal
11 Binjhia, Binjhoa
12 Birhor
13 Bondo Poraja
14 Chenchu
15 Dal
16 Desua Bhumij
17 Dharua
18 Didayi
19 Gadaba
20 Gandia
21 Ghara
22 Gond, Gondo
23 Ho
24 Holva
25 Jatapu
26 Juang
27 Kandha Gauda
28 Kawar
29 Kharia, Kharian
30 Kharwar
31 Khond, Kond, Kandha, Nanguli Kandha, Sitha Kandha
32 Kisan
33 Kol
34 Kolah Loharas, Kol Loharas
35 Kolha
36 Koli, Malhar
37 Kondadora
38 Kora
39 Korua

40 Kotia
41 Koya
42 Kulis
43 Lodha
44 Madia
45 Mahali
46 Mankidi
47 Mankirdia
48 Matya
49 Mirdhas
50 Munda, Munda Lohara, Munda Mahalis
51 Mundari
52 Omanatya
53 Oraon
54 Parenga
55 Paroja
56 Pentia
57 Rajuar
58 Santal
59 Saora, Savar, Saura, Sahara
60 Shabar, Lodha
61 Sounti
62 Tharua

Worker and Working Population

The population of a country can be divided into economically active and inactive. The economical active group is generally referred to as the working population. What proportion of our population are engaged in work or are economically active and what job they do for their living, these are the issues which the Census proposed to obtain through its massive operation in order to provide a broad dimensional picture of the labour-force. The Censuses conducted so far contain a wealth of economic data. There have been experimentations with the definitions from Census to Census and as a result, the definition of working force has rarely remained unchanged between two Censuses as would be evident from the paragraphs to follow.

"The means of livelihood" approach was adopted from 1901 upto 1951. From 1901 to 1921 the expressions used were "Workers" and "Dependents". In 1931, the concepts used were "earner", "working dependent" and "non-working dependent". In 1951, the categories were "self supporting persons", "earning dependents" and "non-earning dependents". In 1961 and 1971, however, there was a shift to the labour-force approach, according to which a person was treated as "worker" if his activity during the reference period was productive one. Thus, from 1961 the concept of worker and non-worker came into being. The difference in the concepts in 1961, 1971 and 1981 Censuses is summarised below :

(a) 1961 Census

"Workers" = mian workers + marginal workers of 1981.
"Non-workers" = non-workers of 1981.

(b) 1971 Census

"Workers" = main workers of 1981.
"Non-workers" = marginal workers + non-workers of 1981.

The questions which were canvassed in the individual slips during 1981 Census to elicit information on the characteristics of the population were as follows :

I. Q. 14A Worked any time at all la t year ?
Yes
No (H/ST/D/R/B/I/O)

II. Q. 14B If yes in 14A, did you work for major part of last year ?
Yes (1)/No. (2)

III Q. 15A Main activity last year ?
Yes in 14B (C/AL/HHI/OW)
No in 14B (H/ST/D/R/B/I/O)

IV. Q. 15B 14B Yes—Any other work any time last year ? Yes (C/AL/HHI/OW/No)
14B No—Work done any time last year ? (C/AL/HHI/OW)

V. Q. 16 If no in 14A or 14B, seeking/ available for work ? Yes (1)/No (2)

Basically, during 1981 Census the questions have been formulated so as to divide the population into those who have worked any time at

all during the last year and those who have not worked at all. Having classified the population into these two broad streams, the next attempt was to divide those who have worked any time into two sub-streams viz., those who have worked in some economic activity over a period of 6 months or more or in both the agricultural seasons and those whose work can be considered as marginal or secondary (i.e. less than 6 months). Finally an attempt has also been made to determine whether those who are non-workers or those who are marginal workers are either seeking or are available for work.

"Work" has been defined as participation in any economically productive activity. Such participation may be physical or mental in nature. Work involves not only actual work but also effective supervision and direction of work. In all these questions the reference period is one year preceding the date of enumeration. Some work viz., agriculture and household industry are carried on either throughout the year or during a particular season or part of the year depending on local circumstances. In such cases the reference period has been the broad time span of the agricultural season preceding the enumeration has been kept.

An attempt has been made in this publication to present data relating to "main workers", "marginal workers" and "non-workers" separately In case of main workers the distribution of such workers among cultivators and agricultural labourers, those engaged in household industry and other workers have also been given. The main workers are those who have worked for a major part of the year preceding the enumeration.

"Marginal workers" are those who have worked any time at all in the year preceding the enumeration but have not worked for a major part of the year. The type of work in which marginal worker were engaged have been elicited through question 15B.

"Non-workers" are those who have not worked any time at all in the year preceding the enumeration.

If the number of main workers, marginal workers and non-workers are added up, one would arrive at the total population itself. In other words, these are exclusive categories.

Main activity of workers has been classified into the following four broad categories :

(i) Cultivator

A person is regarded as cultivator if he or she is engaged either as employer, single worker or family worker in cultivation of land owned or held from Government or held from private persons or institutions for payment in money, kind or share. Cultivation includes supervision or direction of cultivation. Cultivation involves ploughing, sowing, harvesting and production of cereals and millet crops viz., wheat, paddy, jawar, bajra and other crops, such as sugarcane, groundnut etc. and pulses, raw jute and kindred fibre crops, cotton, etc. and does not include fruit, growing of vegetables or keeping orchard or groves or working of plantation like tea, coffee, rubber. etc..

(ii) Agricultural Labourer

A person who works in another person's land for wages in money, kind or share is regarded as an agricultural labourer. He or she has no risk in the cultivation, but merely works in another person's land for wages. An agricultural labourer has no right of lease or contract on land on which he/she works.

(iii) Household Industry

"Household Industry" is defined as an industry conducted by the head of household himself/herself and/or by the members of the household at home or within the village in rural areas and only within the precincts of the house where the household lives in urban areas. It should involve production, processing, servicing or repair of articles or goods, not on the scale of a registered factory. The larger proportion of workers in a household industry should consist of members of the household including the head.

The main characteristics of the "Household industries" are the following :

a) One or more members of the household must participate. Participation by hired labour must be minimum.

b) The activity should relate to some production, processing, servicing, repairing or making and selling of goods.

c) The goods produced should not be for consumption by the household itself but should be wholly or partly for sell.

d) In an urban area the industry must be carried on in the precincts of the house in which the household lives. In the rural areas, the industry may be anywhere within the limits of the village.

e) The activity should not be on the scale of a registered factory.

f) Professions such as those practised by Pleader, Doctor, Barbar, Musician, Dancer, Dhobi, Astrologer etc. will not be Household Industry.

(iv) Other Workers

All workers i.e. those who have been engaged in some economic activity during the last one year, but are not cultivators or agricultural labourers or engaged in household industry are "Other Workers". This includes factory workers, plantation workers, those in trade, commerce, business transport, mining, construction, political or social work, all Government servants, teachers, priests and artists etc. In effect, all those who work in any field of economic activity other than cultivator, agricultural labourer or household industry are other workers.

Other particulars, viz., name of the establishment, description of work, nature of industry, trade or service and class of worker were also obtained in respect of those who returned "household industry" or "Other work" as their activity.

Non-worker

In case of persons who are non-workers throughout, information relating to them has been obtained through categories, as mentioned bellow.

i) *Household duties*
ii) Students
iii) Dependents
iv) Retired persons or rentiers
v) Beggars etc.
vi) Inmates of institutions
vii) Other non-workers

(i) Household duties

This covers all persons who are engaged in un-paid home duties and who do no other work, or have not done any work at all during the last one year. If a person who normally attends to household duties is also engaged in some economic activity, then he or she is a worker. For example, a housewife may help in family cultivation or agriculture or make and sell cowdung cakes etc. at odd times. She is treated as worker.

(ii) Students

This will cover all full-time students and children attending school. If a student participates in some economically productive work, like helping sometimes as an un-paid family worker in family cultivation etc. such students should be treated as a worker and not as student. Very often the daughter in the family helps in the household work though she is studying full time, in which case she is treated as student.

(iii) Dependent

This includes all dependents such as infants or children not attending school or a person permanently disabled from work because of illness or old age. Dependents include even able-bodied persons who can not be categorised in any other category of non-worker but are dependent on others.

(iv) Retired persons or rentiers

A person who has retired from service and is doing no other work and is not employed again in some full time work or engaged in some other work such as cultivation, business, trade etc. or a person who is a rentier or living on agricultural or non-agricultural royality, rent or dividend or any other person of independent means for securing which he/she does not have to work comes under this category. If a retired person is doing some work, in such case he/she is a worker.

(v) Beggar

This covers beggars, vagrants or persons without indication of source of income and those without specified source of subsistence, who are not engaged in economically productive work.

(vi) Inmates of institution

This cover convicts in Jails or inmates of a penal, mental or charitable institution, even if such persons are compelled to do some work such as carpentry, carpet weaving, vegetable growing etc. in such institution. However, an under-trial prisoner enumerated in a jail is recorded for the work he/she was doing before he/she was apprehended. Similarly a person temporarily in a hospital or similar institution is recorded for the kind of work he/she was doing before being admitted into the hospital or institution. However, the previous work is not recorded in respect of long term under trial prisoner or convict or for long term inmates of penal, mental or charitable institution. A person is considered as 'long term', if he or she is an such institution for 6 months or more.

(vii) Other non-workers

This includes all non-workers who do not come under any of the above six categories, but are looking for work. A boy or girl who has completed education or has stopped studying and is looking for work comes under this category. Alternatively a person who is merely spending time at home as a dependent and is not doing any work and not seeking any work is not coming under this category. In case of students who may be seeking work and are quite prepared to give up studies, if they get a job they are to be recorded as 'Students'.

Area figure

In keeping with the census tradition, the Surveyor General of India provides the area figures for the State and district level. Hence the area figures of the district along with the spelling of the district name as adopted by the Surveyor General, India has been adopted in the publication, with a view to maintaining uniformity of data at the national level. The area figures of the units down below the district level, viz, tahsil, police station, towns have been given in sq. km. The Tahasildars had reported the area figures in acres in respect of the units in the rural area, whereas the Executive Officers of the urban bodies have reported the area figuers for the urban units. The area report in acres by such functionaries were converted into sq. km. Regarding the area of the villages, the same were also furnished by the Tahasildars. The total area of all tahasils of the district does not add upto the area of the district because the former represents the land-use area and is derived from the figures supplied by the local revenue authorities. Similarly the total of the village area may not tally with the rural areas of the tahasil. The difference may be due to the fact that the village area may not necessarily include the area under hills and rivers etc. which are included in the tahasil area. Besides, there are also varying methods on computation adopted at different levels. Area figures for the unsurveyed revenue villages have been left blank like the forest villages and are indicated as "Not available".

Though there has been no change in the boundary of the State between 1971-82, the revised computation in the area of some districts has resulted in marginal decrease of 135 sq. kms

Density

The density (population per sq. km.) shown for the State/District/Tahasil/Police Station/Town have been worked out using the area figure corrected upto two places of decimals.

Spelling of adminstrative units

As explained above, the spelling of district have been adopted from the Survey of India to maintain uniformity at all-India level. However the spellings of lower units, viz., tahasils, police stations, village, town are in confirmity with the spellings available in the State Government Records.

Physically handicapped persons

It is customary for the Census to introduce new concepts in every census. Accordingly an attempt was made during the house listing operation condoucted in April-May, 1980 to find out the statistics regarding the physically handicapped

persons all over the country. Physically handicapped persons were broadly recorded under three categories, viz., totally blind, totally crippled and totally dumb.

The term "Totally crippled" refers to such persons who have not lost their arms or limbs. The loss of arms or legs or all the 4 limbs refers to loss of both the arms or loss of both the legs. It is not necessary that the disabled should have lost both arms and legs. The loss of either of these i.e., both arms or both legs would be sufficient for classification as totally crippled. The loss here refers to the inability to use and not necessarily physical absence. Thus a paralytic who has lost use of both the legs or both the arms was taken as totally crippled, though the limbs are physically available. However, the loss of either one arm and/or leg did not classify a person as totally crippled. There are other situations where a person unfortunately suffers from more than one of the aforesaid disabilities. In such cases, the intention was to record the persons by greater disability. For example, a person may be both blind and dumb or blind and crippled. In such cases the intention was to find out the greater disability, whether blindness is considered as greater disability than either dumbness or being crippled. Similarly being crippled is greater disability than being dumb. In the extreme cases, where a person suffered from all the 3 disabilities, it was recorded under the category 'blind' which is certainly the most unfortunate disability. It was usual to find a person blind or crippled due to old age and such cases were also taken note of and categorised under appropriate classification since he suffered from disabilities.

DISTRICT CENSUS HANDBOOKS

Among the traditional documentation of the Census, the fairly comprehensive and uniform publication of District Census Handbook (D. C. H) consisting of town and village directory and town and villagewise Primary Census Abstract (P. C. A) has been found to be very useful and are constantly referred to by the planners and data users. The District Census Handbook is only publication that incorporates the data down to a village level in rural area and upto ward level in the urban area. The data published in these volumes are of immense value to the planners, scholars and administrators for the purpose of village level, block level and district level planning and studies It is a publication of the State Government. The cost there of is borne by the State Government. However, the Director of Census of the State is responsible to the extent of providing necessary data which are obtained through Census.

This document was first published as an auxiliary to 1951 Census, consequent upon the request of the Government of India to State Government to publish District Census Handbooks containing statistical information relating to villages, towns and police stations etc. of the districts The State Government agreed to this and decided to bring out District Census Handbook as a priced publication to be published in the State Government Press This publication since then is continuing with unbroken chain Apart from giving the rural statistical information, it readily gives a complete list of villages contained within a Police Station and District. It will not, however, be out of place to mention here that in many districts, complete list of villages is not maintained properly and the present list is the result of extensive enquiries and contacts with different agencies and can be regarded as exhaustive.

To make the data component more illustrative maps of the district, tahasil, and police station are also published in the publication. The Police Station maps showing the villages as per the population size, having different amenities represented in approved legend will help the readers in easy appreciation.

According to the 1951 publication programme; the District Census Handbook was published in one volume and did not contain information given in the village and town directory. Apart from this the brief introduction of the district, general features, density map, prescribed tables for general population, economic tables, social and cultural tables and village statistics were provided in the District Census Handbook. The Primary Census Abstract was given under the heading "village statistics". However, the information on village wise list of displaced persons, and information on small scale industries were presented in the 1951 District Census Handbook volume.

Similarly, 1961 Census publication was presented in one volume. This volume was divided into 3 parts. First part contained the introduction of the district, second part contained the census tables and the official statistics was given in the third part. The information given in the Village Directory and Town Directory for 1981 Census was not given in the 1961 District Census Handbook. The villagewise Primary Census Abstract was given in the second part under the heading of "Village Directory". The information on villagewise list of industries and tables on fairs and festivals were presented in 1961 District Census Handbook publication.

According to the 1971 Census publication programme, the District Census Handbooks were to be published in 3 volumes; Part-A containing the data on amenities, Part-B incorporating Primary Census Abstract (P. C. A.) and part-C giving administrative statistics and census tables. District Census Handbooks, part-A and part-B for the 1971 Census could be published quickly. Both these volumes were in great demand by the data users, as they contained a vast mass of data on amenities available in the Village/Town alongwith demographic features. In regard to the District Census Handbook part-C, we faced difficulties in collecting administrative statistics from various Offices and our progress in

publish ng the report was considerably delayed. After obtaining necessary statistics, much difficulty had to be encountered in printing of the part-C, which was pending in the State Government Press at Cuttack for a pretty long time. Under compelling circumstances the manuscript could be printed in the Private Presses located at Cuttack and elsewhere. In view of the inordinate delay in collecting administrative statistics which would in any case be available to the data users in the publications of the respective Statistical bureaus/departments of the State Government there was re-thinking in the matter to drop the publicat on of part-C of the District Census Handbook for the 1981 Census.

However, it has been decided to publish the 1981 District Census Handbook in two parts. Part 'A' would be confined to village and town directory, whereas part 'B' would be confined to village and townwise Primary Census Abstract including Scheduled Castes and Scheduled Tribes, Primary Census Abstract upto Police Station/ Town levels. Despite the fact that publication of both the parts in one volume would have enhanced the value, it could not be helped in respect of the bigger districts comprising large number of villages and towns. Therefore, the publication has been broken up into two volumes (Part 'A' and 'B').

By and large, the contents of the Village and Town Directory are almost similar to those adopted for 1971 Census, barr ng a few changes necessitated by the requirements of the planners and data users.

The new feature of 1981 format is having provision of the distance range of the particular amenities to a village where it is not present. A few items of nformation like adult literacy centres have been introduced in the village directory to meet some requirement of the Minimum Needs Programme.

Another introduction viz., "Total population and number of households" for each village has been shown in the village directory to ascertain the co-relation of the amenities with population and number of household they serve. Since current day planning has been initiated from the Community Development Block level, villages coming under each Community Development Block has been furnished in the annexure of the village directory for the facility of the administraters and planners, which is a departure from the earlier Censuses.

Similarly in the Town Directory, information on Scheduled Castes and Scheduled Tribes population in statement-IV and availability of adult literacy centres in statement-V are innovations keeping in view the requirement of Minimum Needs Programme.

The significant change in the Town Directory is the provision of class of town in all statements for analysis of the infrastructure of amenities.

Both the Village and Town Directory and objectives of various columns there under alongwith the connotation of various abbreviations used there in have been explained in the relevant sections.

SCOPE OF THE PRIMARY CENSUS ABSTRACT

The Primary Census Abstract is an adjunct of the "A" series of Census tabulation and publications which gives the basic demographic information on area of the units, number of occupied residential houses, number of households, total population by sex, population of scheduled castes and scheduled tribes by sex, literates by sex, main workers classified into four broad categories viz. cultivators, agricultural labourers, workers in household industry and other workers by sex, marginal workers by sex and non-workers by sex.

The data for each word of town and each inhabited village are provided Police Stationwise within each Tahasil of the district. All the police stations are serially arranged in order of the census location code number. However, the number of uninhabited villages also find place in the list of villages of the Police Station.

Relevant extract from the Primary Census Abstract showing the summary figures for the tahasils within the district is given at the beginning of the Primary Census Abstract.

Preceeding the Primary Census Abstract of the Tahasil, an administrative map of the Tahasil showing the Police Station boundaries, location of towns and more populous villages, rivers, roads, railways, hills, forests and important institutions such as high schools, colleges, medical institutions, post and telegraph offices and rest houses etc. are presented. Thereafter, the Primary Census Abstract of the tahasil showing abstract of each constituent police station/ part police station and City/town thereunder are available.

This is followed by the Primary Census Abstract of each police station (or part police station). An administrative map of the police station giving the boundaries of the villages with Location Code numbers and towns situated thereunder besides other details similar to the district and tahasil maps find place. Moreover, the villages by different population sizes viz., below 200, 200—499, 500—999, 1,000—4,999, 5,000 and above are presented through symbolic representation. The uninhabited villages are shown by cross marks(X). The shaded portion of the map represents the urban area within the Police Station.

The list of villages within the Police Station has been arranged in alphabetical order with location code numbers. While presenting the urban Primary Census Abstract data relating to each town within the tahasil or police station and of each ward within the town have also been furnished. Thus, the Primary Census Abstract of each village within the Police Station has been presented.

The Primary Census Abstract has been presented in 28 columns. By and large the proforma adopted for the present operation is identical to the proforma adopted during the 1971 Census. The concepts and definitions used in the column headings have already been explained in the previous paragraphs.

Area figures

The area figures as supplied by the local revenue authorities of the district in respect of Tahasils, Police Stations and by the local bodies in respect of towns are given in square kilometres. The area figures of the villages supplied by the Tahasildars in acres have been converted and shown in hectares. The area figures for the district, supplied by the Surveyor General of India has been adopted to maintain uniformity at the national level. The total area figures of all the tahasils within the district may not tally with the area figures of the district because the former represents the land use area only. Suitable foot note explaining the reasons for such disparity has been provided in the district Primary Census Abstract. Similarly, the total area for all the villages may not tally with the entire rural area of the Police

Station/Tahasil. The difference may be due to the fact that while the area covered by hills, forests and rivers etc. have been accounted for in the tahasils, the same may not be covered under the area of the villages. Moreover, it may also differ due to varying methods of computation adopted at different levels.

After the presentation of the villagewise Primary Census Abstract of all the Police Stations, an appendix has also been furnished showing urban enumeration blockwise particulars on population, scheduled caste population and scheduled tribe population in each town. The identification particulars of each such enumeration block of each town have been presented in the Annexure for easy demarcation of the enumeration blocks in a town.

For the first time in 1981 Census, the Primary Census Abstracts for the Scheduled Castes and Scheduled Tribes have also been presented. Each of these Primary Census Abstracts is presented in 31 columns. Such data have been presented upto the district, tahsil, police station and town level, The concepts used in columns of the proforma have already been explained earlier.

Abbreviations

The abbreviations used in the Report are explained below :

T	for	Total
R	for	Rural
U	for	Urban
P.S.	for	Police Station
M	for	Municipality
N.A.C.	for	Notified Area Council
C.T.	for	Census Town
O.G.	for	Out Growth
N.A.	for	Not Avilable
U.S.	for	Un Surveyed.

ANALYSIS OF PRIMARY CENSUS ABSTRACT DATA

Introduction of inset tables in the District Census Handbook is the novel feature of 1981 Census which is aimed at providing the brief analysis of results of such national task for facility of readers, data users etc. Ten inset tables have been provided in this publication for analysing the data. Each such table depicts separate picture on demographic characteristics of the district.

Table—1 gives the population, number of villages and towns of 1981 Census in Sundargarh district.

TABLE—1

Population, Number of Villages and Towns, 1981

S.L No.	Name of Tahasil	POPULATION									No. of Villages		No. of Towns
		Total			Rural			Urban					
		P	M	F	P	M	F	P	M	F	Total	Inhabited	
1	2	3	4	5	6	7	8	9	10	11	12	13	14
1	Hemgir	109,601	54,758	54,843	109,601	54,758	54,843	...	...	...	244	239	...
2	Sundargarh	223,263	111,235	112,028	199,564	98,943	100,621	23,699	12,292	11,407	289	284	1
3	Rajagangapur	194,559	98,873	95,686	162,634	81,604	81,030	31,925	17,269	14,656	197	195	1
4	Panposh	594,978	318,414	276,564	241,269	122,307	118,962	353,709	196,107	157,602	392	387	4
5	Banei	215,470	109,469	106,001	215,470	109,469	106,001	...	...	...	598	560	...
Total District		**1,337,871**	**692,749**	**645,122**	**928,538**	**467,081**	**461,457**	**409,333**	**225,668**	**183,665**	**1,720**	**1,665**	**6**

In 1971 Census there were only five towns in the district. Now the number has-been increased to six having an addition of one.more non-statutory census town viz, Jalda. Presently there are 1,720 villages in the district out of which 1,665 villages are inhabited. In 1971 Census there were 1,712 villages in the district out of which 1,621 villages were reported as inhabited. This change in number of villages is due to newly settled cluster of habitations in the forest areas and settlement operation.

Panposh tahasil is considered to be the most populous tahasil having a population of 594,978 in the district. Hemgir tahasil is reported to be the least populous among all the five tahasils of the district. There is no existence of any town in two tahasils namely Hemgir and Bonai. The highest concentration of urban population is found in Panposh tahasil which is due to the location of Steel Plant at Raurkela. Four towns out of six towns of the district are located in Panposh tahasil.

Table—2 depicts the decadal change in distribution of population in the district.

TABLE—2

Decadal Change in Distribution of Population

Tahasil	POPULATION						Percentage Decadal (1971-81) Variation		
	1971			1981					
	Total	Rural	Urban	Total	Rural	Urban	Total	Rural	Urban
1	2	3	4	5	6	7	8	9	10
Hemgir	94,397	94,397	...	109,601	109,601	...	+16 11	+16 11	.
Sundargarh	191,182	173,938	17,224	223,263	199,564	23,699	+16·78	+14 73	+37 43
Rajagangapur	156,096	134,220	21,876	194,559	162,634	31,925	+24 64	+21 17	+45 94
Panposh	412,019	211,454	200,565	594,978	241,269	353,709	+44·41	+14·10	+76 36
Banei	177,064	177,064	..	215,470	215,470	...	+21·69	+21 69	..
District	**1,030,758**	**791,073**	**239,695**	**1,337,871**	**928,538**	**409,333**	**+29 79**	**+17·38**	**+70.78**

The population of the district is recorded as 1,337,871 during 1981 Census as against 1,030,758 during 1971 Census which works out to 29·79 per cent increase in population during the decade. Similarly the rural population of the district has gone up to 928,538 during 1981 Census as against 791,073 during 1971 Census with a decadal growth of 17·38 per cent. The urban population of the district has raised from 239,685 during 1971 to 409,333 during 1981 Census having an increase of 70·78 per cent during the decade.

Among the tahasils Panposh tahasil has registered the highest growth rate i.e. 44·41 per cent during the current decade. It may be due to the attraction of people in search of economic persuits in Steel City of Raurkela. All the tahasils have registered an increased trend of population in the district. Panposh tahasil has registered an increase of 76·36 per cent in urban population during the current decade. The headquarters town Sundargarh is located in Sundargarh tahasil has registered only 37·43 per cent increase in urban population during the current decade.

Table—3 shows the distribution of villages by population ranges.

TABLE—3

Distribution of Villages by Population Ranges

Range of Population	No. of Villages in each range	Percentage of Villages in each range
1	2	3
—200	410	24 62
200—499	598	35 92
500—1,999	609	36 51
2,000—4,999	48	2·88
5,000—9,999	..	...
10,000+	..	...
Total	**1,665**	**100 00**

Out of 1,665 inhabited villages in the district 609 villages are coming under the population range of 500 to 1,999 followed by 598 villages in the population range of 200 to 499·410 villages are having a population of less than 200 only. 48 villages are coming under the population range of 2,000 to 4,999. No village with population of more than 5,000 exists in the district. It reveals from the table that more villages are coming under lower population ranges which may be due to the predominance of the tribal population in the district who generally prefer to live in small scattered groups.

Table—4 gives the distribution of villages by density (population per sq. km.)

TABLE—4

Distribution of Villages by density

Range of density (per sq km)	Total No. of Villages in each density range	Percentage of Villages in each density range
1	2	3
—10	21	1 26
11—20	27	1 62
21—50	139	8 35
51—100	417	25 05
101—200	697	41·86
201—300	215	12 91
301—500	100	6 01
500+	32	1 92
Not Known	17	1 02
Total	**1,665**	**100 00**

The distribution of villages according to density have been shown in nine ranges. The terms not known is used where the area of the village has not been given by the concerned authorities or in case of unsurveyed villages where the area is not available for which the density has not been worked out. The highest number of villages are coming under the density range of 101—200. Out of 1,665 inhabited villages in the district 697 villages i. e. 41·86 per cent of the villages are coming under this range. It is followed by the density range of 51—100. The density of population per sq. km. for the district is 138.

Table—5 depicts the proportion of Scheduled Caste population to total population in the villages of the district.

TABLE—5

Proportion of Scheduled Caste Population to Total Population in the Villages

Percentage range of Scheduled Caste Population to Total Population	No. of Villages in each range	Percentage of Villages in each range
1	2	3
Nil	480	28·83
5 or less	474	28·47
6—10	310	18 62
11—15	159	9 55
16—20	80	4·80
21—30	104	6·25
31+	58	3·48
Total	**1,665**	**100·00**

The distribution of villages under different percentage ranges of Scheduled Caste population to total population have been shown in this table. Out of 1,665 inhabited villages in the district, no Scheduled Caste population is reported in 480 villages i. e. 28;83 per cent of total villages of the district. 474 villages or 28 47 per cent of the villages are coming under the range of having five or less per cent of Scheduled Caste population to total population. As the district is predominantly tribal, less number of Scheduled Caste population are found in this district.

The proporation of Scheduled Tribe population to total population in this villages have been shown in table—6.

TABLE—6

Proportion of Scheduled Tribe Population to Total Population in the Villages

Percentage range of Scheduled Tribe Population to Total Population	No. of Villages in each range	Percentage of Villages in each range
1	2	3
Nil	20	1 20
5 or less	14	0 84
6—15	26	1 56
16—25	61	3 66
26—35	99	5·95
36—50	192	11 53
51+	1,253	75,26
Total	**1,665**	**100·00**

The distribution of villages of percentage ranges of Scheduled Tribe population to total population have been shown in seven ranges. Out of 1,665 inhabited villages in the district, 1,253 villages i. e. more than 75 per cent of the villages are coming under the percentage range of 51+. This may be due to the reason that the district is mostly predominant by the tribal population. There are only 20 villages where no tribal population is found during current Census.

Table—7 depicts the proportion of Scheduled Caste and Scheduled Tribe population to the total population in the towns of the district.

TABLE—7

Proportion of Scheduled Caste/Scheduled Tribe Population in towns

Name of the Town	Total population	Total Scheduled Caste Population	Total Scheduled Tribe Population	Percentage of Scheduled Caste population to Total Population	Percentage of Scheduled Tribe population to Total Population
1	2	3	4	5	6
Biramitrapur	31,099	6,274	12,632	20 17	40 62
Jalda		See Raurkela Urban Agglomeration			
Rajagangapur	31,925	2,253	7,737	7 06	24 23
Raurkela Civil Township		See Raurkela Uaban Agglomeration			
Raurkela Urban Agglomeration	322,610	26,278	52,917	8 15	16 40
(a) Raurkela Steel Township *	214,521	17,961	32,923	8 37	15 35
(b) Jalda	12,089	1,450	7,533	11 99	62 31
(c) RaurkelaCivil Township	96,000	6,867	12,456	7 15	12 98
Sundargarh	23,699	1,752	5,846	7 39	24 67
All Towns	**409,333**	**36,557**	**79,127**	**8 93**	**19 33**

* The town having out growth

It reveals from the table that 8·93 per cent of urban population belongs to Scheduled Castes whereas 19 33 per cent of the urban population has reported as Scheduled Tribes during 1981 has reported as Scheduled Tribes during 1981 Census. Among the towns Jalda the only non-statutory Census town, has recorded the highest percentage of Scheduled Tribe population (62·31 per cent). Where as the highest percentage of Scheduled Caste population are found in Biramitrapur town (20·17 per cent).

The literacy rate by population ranges of villages are shown in table—8.

TABLE—8

Literacy Rates by Population ranges of Villages

Range of Population	No. of Villages in each range	Literacy rate
1	2	3
—200	410	18 70
200—499	598	22 86
500—1,999	609	26·60
2,000—4,999	48	36·36
5,000—9,999	..	...
10,000+	..	.
Total	**1;665**	**26 82**

It is seen from the table that the rural literacy rate in Sundargarh district is only 26·82 per cent The literacy rate is higher in the villages having more population. It is highest (36·36 per cent) in the villages coming under the population range of 2,000—4,999 which is the highest population range in the district being followed by the population range of 500—1,999 (26·60 per cent) 200—499 (22·85 per cent) and less than 200 (18·70 percent).

Table—9 shows the literacy rate for al the towns in the district.

TABLE—9

Literay Rates for Towns

Name of the Town	Literacy Rate
1	2
Biramitrapur	40 09
Jalda	See Raurkela Urban Agglomeration
Rajagangapur	50 37
Raurkela Civil Township	See Raurkela Urban Agglomeration
Raurkela Urban Agglomnration	59 63
(a) Raurkela Steel Township *	62 18
(b) Jalda	36·30
(c) Raurkela Civil Township	56 88
Sundargarh	58 61
All Towns	57 37

* The town having out growth

It is seen from the table that the urban literacy rate is 57·37 per cent. Coming to the towns the highest literacy rate is found in Raurkela Steel Township which may be due to the location of Steel Plant in this town. The lowest literacy rate is recorded in Jalda town which is a non-statutory Census town.

Table—10 shows the percentage of literates, workers, non-workers, Scheduled Caste and Scheduled Tribe population in the district separately for all the tahasils with rural / urban break-up.

The percentage of Scheduled Caste population to total population in the district has gone up to 8·52 per cent during 1981 Census as against the corresponding figure of 8 02 per cent during 1971 Census. The percentage of Scheduled Caste population to total population in the State is 14·66 per cent Coming to the tahasil Hemgir has recorded the hishest percentage i. e. (13·01 per cent) of Scheduled Castes population to total population in the district during the current decade. The lowest percentage of Scheduled Castes population to total population is found in Rajgangpur tahasil (6·48 per cent).

During 1971 Census, the percentage of Scheduled Tribe population to total population in the Sundargarh district was 53·50 per cent, but this percentage has been decreased to 51 26 per cent, during the current ducade. The percentage of Scheduled Tribe population to total population in the State is 22·43 per cent. During 1971 Census, the Scheduled Tribe population of the district was 550,401 but during current census this figure has been increased to 685,765. Among the tahasils, Banei tahasil has recorded the highest percentage of Scheduled Tribes population to total population (66·54 per cent) in the district. Panposh has recorded the lowest percentage of Scheduled Tribes population (39·14 per cent).

During 1981 Census the percentage of literate population to total population in the district has been recorded as 36·17 per cent. In rural area the literacy rate is 26·82 per cent and in urban area it is 57·37 per cent. The literacy rate in the district is higher than the State literacy rate of 34·23 per cent. The percentage of literate population to total population was 26·47 per cent during 1971 Census.

Coming to the tahasils, Panposh tahasil has recorded the highest percentage of literates in the district. It may be due to the location of Steel Plant in this tahasil. The male literacy rate in the district is 47·36 per cent whereas the female literacy rate is 24·15 per cent.

Total workers in the district constitute only 38·99 per cent of total population whereas non-workers constitute 61·01 per cent. Out of this percentage of workers, main workers constitute 32·41 per cent whereas marginal workers constitute only 6·58 per cent. 54·89 per cent of the male population are reported as workers whereas only 28·93 per cent of female population are reported as workers under the current operation. Coming to the State, the total workers constitute 38·01 per cent of the total population which is lower than that of the district. But in case of male the percentage of workers to total population is lower than that of the State avarage of 55·86 per cent. The work participation rate of females in any of the economic activity is higher than that of the State averages of 19 81 percent. Coming to the tahasil the highest percentage of workers are found in Hemgir tahasils (47·02 per cent) and the lowest percentage of the workers to total population are found in Panposh tahasil. One of the interesting feature recorded during the current census is that the work participation rate is more in rural areas than the urban areas of the district. The percentage of workers to total population in rural areas comes to 42 71 per cent whereas it is only 30·56 per cent in urban areas. This may be due to the fact that the district is mostly predominant by the tribal population who mainly live in rural areas and both the tribal male as well as the female participate is any of the economic persuit to earn their livelihood.

TABLE

Literates, Workers, Non-workers, Scheduled Caste/

Name of Tahasil	Total Rural Urban	Total Population			Percentage of S. C. Population to total Population	Percentage of S. T. Population to total Population	Percentage of Literates to total Population		
		P	M	F			P	M	F
1	2	3	4	5	6	7	8	9	10
Hemgir	T	109,601	54,758	54,843	13·01	51·31	28·64	41·50	15·79
	R	109,601	54,758	54,843	13 01	51 31	28 64	41·50	15 79
	U	..	...	.	...	...	...	...	...
Sundargarh	T	223,263	111,235	112,028	10·25	56·09	31·66	43·27	20·13
	R	199,564	98,943	100,621	10 59	59 82	28·46	40 27	16 84
	U	23,699	12,292	11,407	7 39	24 67	58·61	67 34	49 19
Rajagangapur	T	194,559	98,873	95,686	6 48	65·82	31·37	41·99	20 39
	R	162,634	81,604	81,030	6·36	73·98	27 64	38 26	16 94
	U	31,925	17,269	14,656	7 06	24 23	50 37	59 62	39·48
Panposh	T	594,978	318,414	276,564	8·18	39·14	44 73	55 01	32 89
	R	241,269	122,307	118,962	6·68	69 35	25 40	35 84	14·67
	U	353,709	196,107	157,602	9·20	18·53	57 91	66 97	46 65
Banei	T	215,470	109,469	106,001	7·25	66·54	25 38	37 06	13 31
	R	215,470	109,469	106,001	7·25	66 54	25.38	37 06	13 31
	U	...	..	...	...	...	...	...	...
Total District	**T**	**1,337,871**	**692,748**	**645,122**	**8·52**	**51·26**	**36·17**	**47·36**	**24 15**
	R	**928,538**	**467,081**	**461,457**	**8·35**	**65·33**	**26·82**	**38·15**	**15 36**
	U	**409,333**	**225,668**	**183,665**	**8·93**	**19 33**	**57·37**	**66·43**	**46·23**

—10

Scheduled Tribe Population in the District

Percentage of											
Main Workers to total Population			Marginal Workes to total Population			Total Workers to total Population			Non-Workers to total Population		
P	M	F	P	M	F	P	M	F	P	M	F
11	12	13	14	15	16	17	18	19	20	21	22
35 32	59 24	11.44	11 70	1 88	21·51	47 02	61 12	32·95	52 98	38·88	67 05
35 32	59·24	11 44	11·70	1 88	21·51	47·02	61 12	32 95	52 98	38·88	67 05
...	..	...	...	...	...	...	...	..	...	...	...
33·67	55 65	11 85	10·74	2·36	19·05	44·41	58 01	30·90	55·59	41 99	69·10
34·20	56 52	12·26	11 84	2·62	20 90	46·04	59·14	33·16	53 96	40·86	66·84
29 18	48 63	8 22	1 49	0·35	2 72	30 67	48·98	10·94	69·33	51·02	89.06
32·92	54·73	10 38	8 03	1 85	14 42	40 95	56 58	24·80	59·05	43·42	75·20
32·93	54 83	10 86	9·48	2 17	16 85	42 41	57·00	27·71	57·59	43.00	72·29
32 86	54 25	7 66	0 66	0 33	1 04	33·52	54·58	8·70	66·48	45·42	91 30
30 43	49 87	8 06	2 84	1 39	4 50	33 27	51 26	12 56	66 73	48·74	87·44
31 65	52 29	10 43	6 00	2·32	9·79	37·65	54 61	20 22	62·35	45·39	79 78
29 60	48 36	6 25	0 68	0.81	0.52	30 28	49 17	6·77	69·72	50·83	93·23
34 64	55 20	13.41	8 70	2.42	15.18	43 34	57 62	28 59	56 66	42·38	71 41
34 64	55 20	13 41	8 70	2·42	15 18	43·34	57 62	28 59	56·66	42 38	71 41
..	.	...	.	..	..		...	...	...	...	..
32·41	**5 308**	**10 23**	**6 58**	**1·81**	**11 70**	**38 99**	**54·89**	**21 93**	**61·01**	**45·11**	**78 07**
33 55	**55·13**	**11·71**	**9·16**	**2·32**	**16·08**	**42·71**	**57·45**	**27 79**	**57 29**	**42 55**	**72 21**
29 83	**48 83**	**6 50**	**0·73**	**0·75**	**0 69**	**30 56**	**49 58**	**7 19**	**69 44**	**50·42**	**92 81**

DISTRICT
PRIMARY CENSUS ABSTRACT

SUNDARGARH

DISTRICT PRIMARY CENSUS ABSTRACT

Sl. No.	District/ Tahasil	Total/ Rural/ Urban	Area* in Sq. Km.	Occupied Residential Houses	No. of House-holds	Total Population (including Institutional and Houseless Population)			Scheduled Castes			Scheduled Tribes			Literates		
						P	M	F	P	M	F	P	M	F	P	M	F
1	2	3	4	5	6	7	8	9	10	11	12	13	14	15	16	17	18
2	**Sundargarh District**	**T**	**9,712 0**	**245,833**	**263,599**	**13,37,871**	**692,749**	**645,122**	**114,036**	**58,340**	**55,696**	**685,765**	**342,896**	**342,869**	**483,894**	**328,094**	**155,800**
		R	**9,487·8**	**162,674**	**176,597**	**928,538**	**467,081**	**461,457**	**77,479**	**39,128**	**38,351**	**606,638**	**302,363**	**304,275**	**249,078**	**178,191**	**70,887**
		U	**224 2**	**83,159**	**87,002**	**409,333**	**225,668**	**183,665**	**36,557**	**19,212**	**17,345**	**79,127**	**40,533**	**38,594**	**234,816**	**149,903**	**84,913**
1	Hemgir Tahasil	R	1,450·4	18,607	22,676	109,601	54,758	54,843	14,263	7,133	7,130	56,240	27,876	28,364	31,385	22,725	8,660
2	Sundargarh Tahasil	T	1,816·4	37,739	44,123	223,263	111,235	112,028	22,879	11,417	11,462	125,232	61,804	63,428	70,681	48,126	22,555
		R	1,792·6	33,833	39,429	199,564	98,943	100,621	21,127	10,521	10,606	119,386	58,995	60,391	56,792	39,848	16,944
		U	23 8	3,906	4,694	23,699	12,292	11,407	1,752	896	856	5,846	2,809	3,037	13,889	8,278	5,611
3	Rajagangapur Tahasil	T	1,371 9	33,865	35,838	194,559	98,873	95,686	12,599	6,451	6,148	128,050	63,461	64,589	61,030	41,518	19,512
		R	1,345·7	27,744	29,173	162,634	81,604	81,030	10,346	5,273	5,073	120,313	59,704	60,609	44,948	31,222	13,726
		U	26 2	6,121	6,665	31,925	17,269	14,656	2,253	1,178	1,075	7,737	3,757	3,980	16,082	10,296	5,786
4	Panposh Tahasil	T	1,926·0	114,673	118,638	594,978	318,414	276,564	48,671	25,478	23,193	232,866	117,673	115,193	266,122	175,158	90,964
		R	1,751·8	41,541	42,995	241,269	122,307	118,962	16,119	8,340	7,779	167,322	83,706	83,616	61,277	43,829	17,448
		U	174·2	73,132	75,643	353,709	196,107	157,602	32,552	17,138	15,414	65,544	33,967	31,577	204,845	131,329	73,516
5	Banei Tahasil	R	3,356·7	40,949	42,324	215,470	109,469	106,001	15,624	7,861	7,763	143,377	72,082	71,295	54,676	40,567	14,109

Concld

Sl No.	MAIN WORKERS																				
	Total Main Workers (I—IX)			Cultivators (I)			Agricultural Labourers (II)			Household Industry, Manufacturing, Processing, Servicing and Repairs [V (a)]			Other Workers [III, IV, V (b) & VI to IX]			Marginal Workers			Non-Workers		
	P	M	F	P	M	F	P	M	F	P	M	F	P	M	F	P	M	F	P	M	F
1	19	20	21	22	23	24	25	26	27	28	29	30	31	32	33	34	35	36	37	38	39
2	**433,635**	**367,677**	**65,958**	**163,244**	**147,735**	**15,509**	**78,527**	**52,988**	**25,539**	**10,730**	**8,346**	**2,384**	**181,134**	**158,608**	**22,526**	**88,048**	**12,561**	**75,487**	**816,188**	**312,511**	**503,677**
	311,524	**257,491**	**54,033**	**160,949**	**145,670**	**15,279**	**76,292**	**51,146**	**25,146**	**9,067**	**6,815**	**2,252**	**65,216**	**53,860**	**11,356**	**85,082**	**10,870**	**74,212**	**531,932**	**198,720**	**333,212**
	122,111	**110,186**	**11,925**	**2,295**	**2,065**	**230**	**2,235**	**1,842**	**393**	**1,663**	**1,531**	**132**	**115,918**	**104,748**	**11,170**	**2,966**	**1,691**	**1,275**	**284,256**	**113,791**	**170,465**
1	38,715	32,440	6,275	19,183	17,406	1,777	13,635	10,121	3,514	1,664	1,171	493	4,233	3,742	491	12,821	1,026	11,795	58,065	21,292	36,773
2	75,175	61,905	13,270	36,917	33,501	3,416	22,857	15,550	7,307	2,276	1,670	606	13,125	11,184	1,941	23,971	2,626	21,345	124,117	46,704	77,413
	68,259	55,927	12,339	36,276	32,945	3,331	22,081	14,946	7,135	2,152	1,565	587	7,750	6,471	1,279	23,618	2,583	21,035	107,687	40,433	67,254
	6,916	5,978	938	641	556	85	776	604	172	124	105	19	5,375	4,713	662	353	43	310	16,430	6,271	10,159
3	64,043	54,116	9,927	29,750	27,075	2,675	10,829	7,197	3,632	1,661	1,250	411	21,803	18,594	3,209	15,628	1,826	13,802	114,888	42,931	71,957
	53,552	44,748	8,804	29,247	26,644	2,603	10,549	6,978	3,571	1,442	1,068	374	12,314	10,058	2,256	15,418	1,768	13,650	93,664	35,088	58,576
	10,491	9,368	1,123	503	431	72	280	219	61	219	182	37	9,489	8,536	953	210	58	152	21,224	7,843	13,381
4	181,064	158,791	22,273	39,943	36,272	3,671	12,752	8,199	4,553	3,509	2,999	510	124,860	111,321	13,539	16,888	4,434	12,454	397,026	155,189	241,837
	76,360	63,951	12,409	38,792	35,194	3,598	11,573	7,180	4,393	2,189	1,755	434	23,806	19,822	3,984	14,485	2,844	11,641	150,424	55,512	94,912
	104,704	94,840	9,864	1,151	1,078	73	1,179	1,019	160	1,320	1,244	76	101,054	91,499	9,555	2,403	1,590	813	246,602	99,677	146,925
5	74,638	60,425	14,213	37,451	33,481	3,970	18,454	11,921	6,533	1,620	1,256	364	17,113	13,767	3,346	18,740	2,649	16,091	122,092	46,395	75,697

* These represent 'Geographical area' figures supplied by tha Surveyor General, India. Figures for Urban Areas have been supplied by the local bodies. Area figures for Rural Areas are derived by subtracting the Urban area from the total area of the District. The total of the area figures of the Tahasils will not tally with that of the District figures, because the former represent 'Land use' area and derived from the figures supplied by the local revenue authorities.

ORISSA

HEMGIR TAHASIL

DISTRICT SUNDARGARH



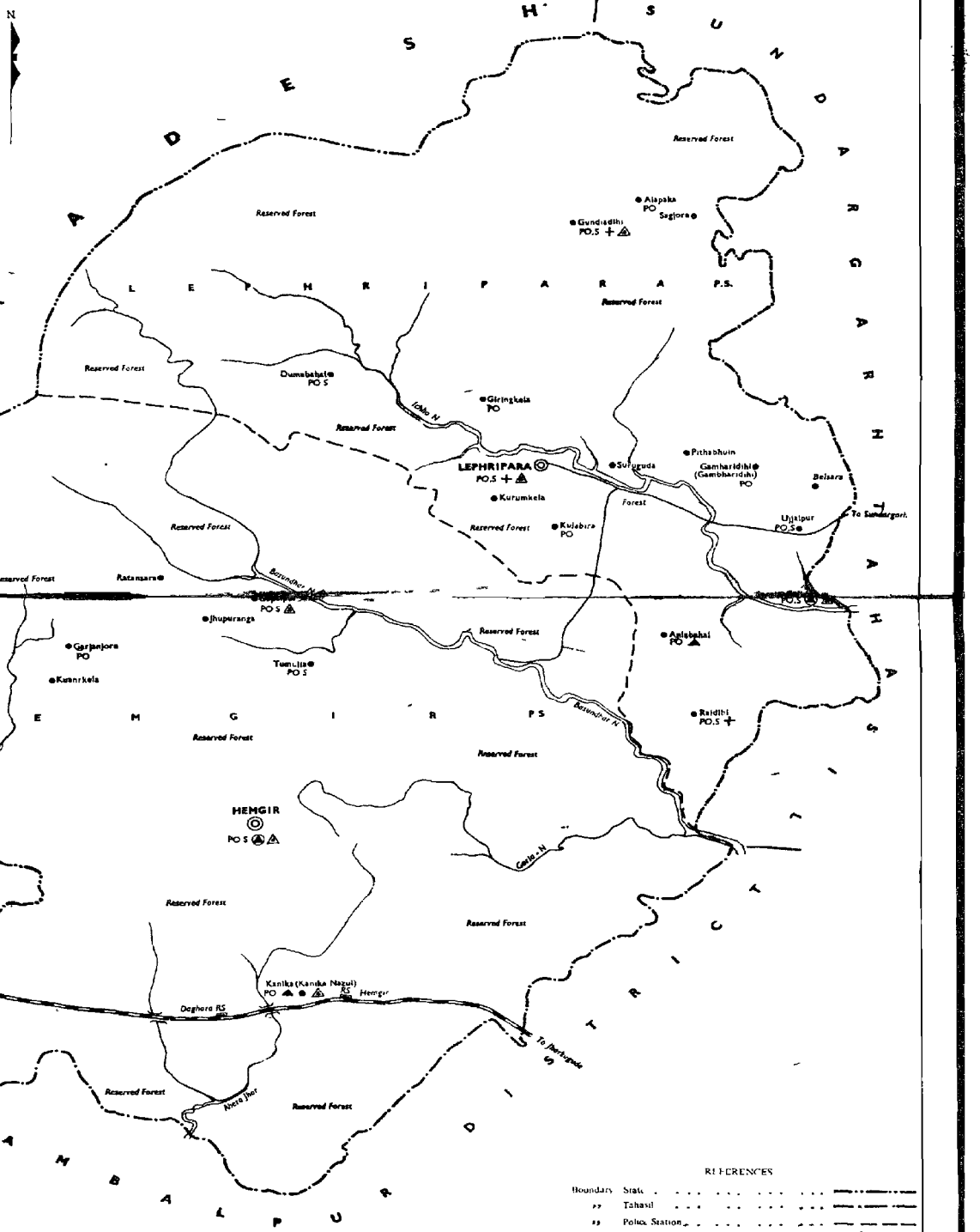

REFERENCES

Boundary State	
" Tahasil	
" Police Station	
Headquarters Tahasil, Police Station	◎ ◎
Villages with population 1 000 & above	●
Important Metalled Road	
Railway line with Station, Broad gauge	RS
River and Stream	
Post Office	PO
High School	S
Hospital, Primary Health Centre, Dispensary	⊕ ⍋ +
Maternity and Child Welfare Centre	▲
Important Village Market/Hat	⍋

Based upon Survey of India map with the permission of the Surveyor General of India.

PRINTED AT [illegible]

© Government of India copyright, 1985

PRIMARY CENSUS ABSTRACT
OF
HEMGIR TAHASIL

TAHASIL PRIMARY CENSUS ABSTRACT

Sl. No.	Tahasil/P. S./ Part P.S./U.A./ City / Town	Total/ Rural/ Urban	Area in Sq. Km.	Occupied Residential Houses	Number of House-holds	Total Population (including Institutional and Houseless Population)			Scheduled Castes			Scheduled Tribes			Literates		
						P	M	F	P	M	F	P	M	F	P	M	F
1	2	3	4	5	6	7	8	9	10	11	12	13	14	15	16	17	18
1.	**Hemgir Tahasil**	**R**	**1,450 4**	**18,607**	**22,676**	**109,601**	**54,758**	**54,843**	**14,263**	**7,133**	**7,130**	**56,240**	**27,876**	**28,364**	**31,385**	**22,725**	**8,660**
1.	Hemgir P. S.	R	924·6	9,101	11,630	54,965	27,578	27,387	7,636	3,826	3,810	25,809	12,746	13,063	15,321	11,584	3,737
2.	Lephripara P. S.	R	525 8	9,506	11,046	54,636	27,180	27,456	6,627	3,307	3,320	30,431	15,130	15,301	16,064	11,141	4,923

Concld.

Sl. No.	MAIN WORKERS															Marginal Workers			Non-Workers		
	Total Main Workers (I-IX)			Cultivators (I)			Agricultural Labourers (II)			Household Industry, Manufacturing, Processing, Servicing and Repairs [V (a)]			Other Workers [III, IV, V (b) & VI to IX]								
	P	M	F	P	M	F	P	M	F	P	M	F	P	M	F	P	M	F	P	M	F
	19	20	21	22	23	24	25	26	27	28	29	30	31	32	33	34	35	36	37	38	39
1.	38,715	32,440	6,275	19,183	17,406	1,777	13,635	10,121	3,514	1,664	1,171	493	4,233	3,742	491	12,821	1,026	11,795	58,065	21,292	36,773
1.	19,714	16,577	3,137	10,182	9,020	1,162	6,338	4,896	1,442	829	605	224	2,365	2,056	309	7,036	550	6,486	28,215	10,451	17,764
2.	19,001	15,863	3,138	9,001	8,386	615	7,297	5,225	2,072	835	566	269	1,868	1,686	182	5,785	476	5,309	29,850	10,841	19,009

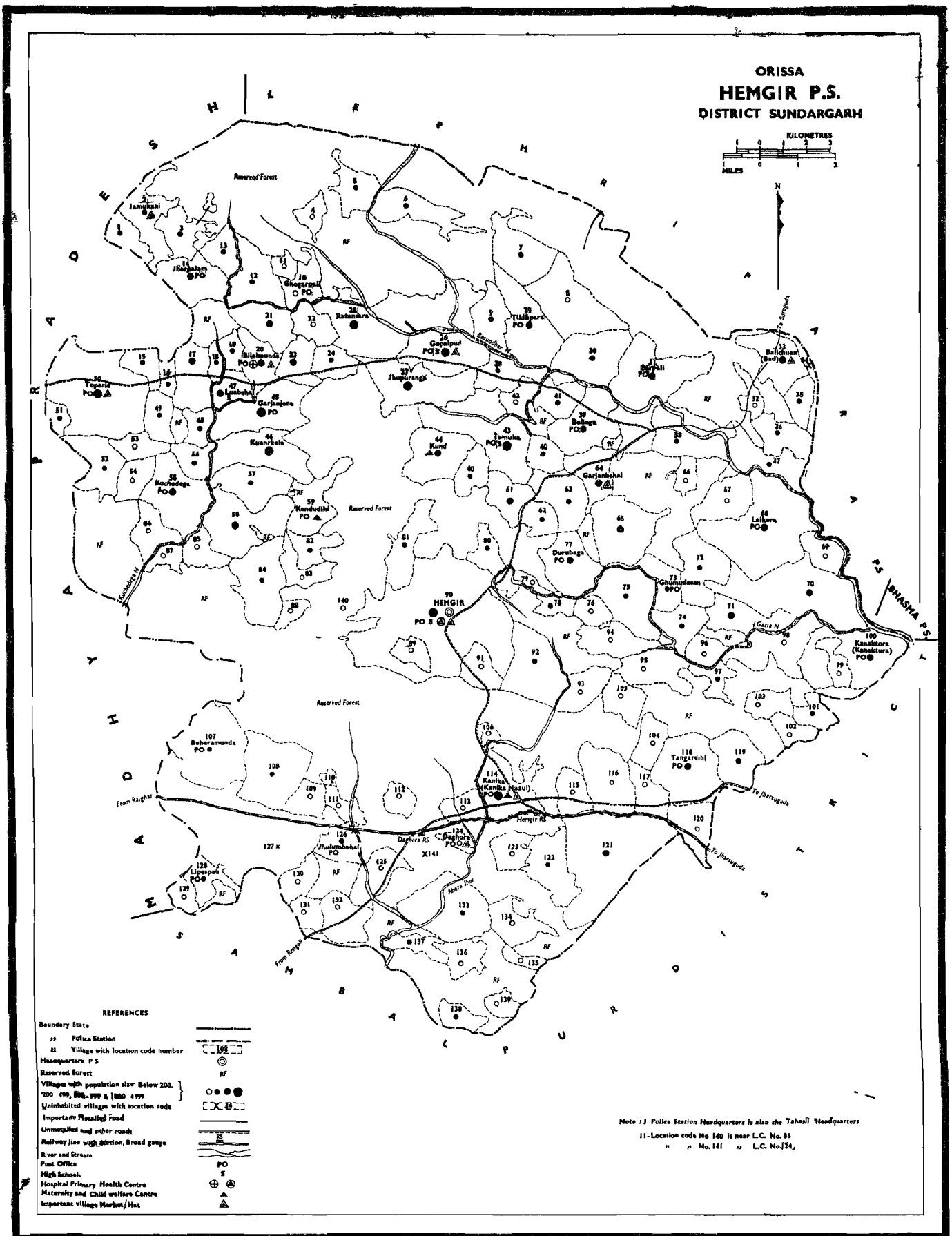

Based upon Survey of India map with the permission of the Surveyor General of India

PRINTED AT S & M. P. Ov

© Government of India copyright, 1985

PRIMARY CENSUS ABSTRACT
OF
HEMGIR P. S.

ALPHABETICAL LIST OF VILLAGES OF HEMGIR POLICE STATION

Sl. No. 1	Name of Village 2		L. C. No. 3
1	Ankelbira	...	134
2	Arjundarha	...	92
3	Aulajharan (Aunlajharan)	...	103
4	Badghumuda	...	113
5	Badibahal	...	82
6	Badrampia	...	108
7	Balbaspur	...	24
8	Balichuan (Bad)	...	33
9	Balijori	...	66
10	Balinga	...	39
11	Bandhabahal	..	120
12	Bandhapali	...	37
13	Bangurkela	...	63
14	Bankibahal	...	41
15	Barbahal (Barbahali)	...	133
16	Barpali	...	31
17	Beheramunda	...	107
18	Beladihi	...	95
19	Beldhipa (Deldhipa)	...	18
20	Bendrichuan	...	105
21	Bheluatikisa	...	117
22	Bhograkachhar	...	12
23	Bihajore	...	99
24	Bijahan	...	13
25	Bilaimunda	...	20
26	Biswanathpur	...	93
27	Branmani	...	106
28	Budajharia	...	79
29	Budelkani (Bud	...	130
30	Burúfa	...	116
31	Chakra	...	19
32	Chandrapur	...	51
33	Chatakpur	...	53
34	Chhatabar	...	23
35	Chikitikhadu	...	127
36	Chuanbahal	...	70
37	Daghora	...	124
38	Dalak	...	115
39	Daldali	...	86
40	Dhanrasi	...	56
41	Dhekenapani	...	139
42	Duduka	...	38
43	Dulinga	...	74
44	Dumerbahal	...	110
45	Dungridihi	...	57
46	Durubaga	...	77
47	Gaddwar	...	60
48	Gaikanpali	...	15
49	Garjanbahal	...	64
50	Garjanjore	...	45
51	Ghogarpali	...	10
52	Ghumudasan	...	73
53	Girisuan	...	3
54	Gopalpur	...	26
55	Hemgir	...	90
56	Jamjharia	...	52
57	Jamukani	..	2
58	Jaraikela	...	83
59	Jharpalam	...	14
60	Jhulenbar	...	81
61	Jhulumbahal	...	126
62	Jhupuranga	...	27
63	Kalamegha	...	71
64	Kalatpani	...	8
65	Kalobahal	...	36
66	Kamalagar	...	91
67	Kanaktora	...	100
68	Kandadhuda	...	17
69	Kanika (Kanikanalui)	...	114
70	Karlikachhar	...	40
71	Katarbaga	...	78
72	Kathphali	...	94
73	Kaudarha (Kaudaru)	...	121
74	Kendudihi	...	59
75	Kesarijhima	...	138
76	Khadu	...	54
77	Khajuribahal	...	112
78	Khajuridihi	...	102
79	Khapurikachhar	...	98
80	Khuntijharia	...	97
81	Khuntipani	...	88
82	Khursi	...	111
83	Kiripsira	...	65
84	Kodbahal	...	84
85	Kuanrkela	...	46
86	Kuchedega	.	55
87	Kulda	...	42
88	Kund	...	44
89	Kundra	...	22
90	Kusara (Kulsera)	...	30

ALPHABETICAL LIST OF VILLAGES OF HEMGIR POLICE STATION

Sl. No.	Name of Village	L. C. No.
1	2	3
91	Kusumel	132
92	Kutabaga	62
93	Kuturajore	104
94	Laikera	68
95	Lakadijharan	119
96	Lambaibahal	131
97	Latapani	11
98	Lipaspali	128
99	Luabahal	47
100	Majhapara	96
101	Manoharpur	75
102	Mendra	1
103	Mundelkhet	21
104	Nakadera	129
105	Nangalkata	69
106	Ostali	80
107	Pandiapali	48
108	Paramanandapur	76
109	Pithampur	49
110	Pudajalang	22
111	Purna	109
112	Raichuan	136
113	Ramlata	87
114	Ratakhandi	101
115	Ratnasara (Ratnasara Ratanpur)	25
116	R. F. (Near Khuntipani)	140
117	R. F.	141
118	Ruhuni	137
119	Sahaspur	61
120	Sambara	6
121	Sambarpinda	16
122	Sanbalichuan	34
123	Sanrampia	4
124	Saraikela	35
125	Sarangajharia	7
126	Sarbahal	72
127	Sardega	9
128	Siarmal	28
129	Simlibahal	135
130	Singaribahal	123
131	Sukhabandh	89
132	Surulata	85
133	Tangardihi	118
134	Taparia	50
135	Telia	122
136	Tihuria	5
137	Tikilipara	29
138	Tithaitangar	67
139	Tumbajori	58
140	Tumbapali (Tumapali)	125
141	Tumulia	43

URBAN/VILLAGE PRIMARY

Police Station—HEMGIR

L.C. No.	Name of Village/ Town/ Ward	Area of village in hectares and of town/ ward in sq. km.	No. of occupied residential houses	No. of house-holds	Total Population (Including Institutional and Houseless Population)			Scheduled Castes		Scheduled Tribes		Literates	
					P	M	F	M	F	M	F	M	F
1	2	3	4	5	6	7	8	9	10	11	12	13	14
1	**Hemgir P S.**	**924·6**	**9,101**	**11,630**	**54,965**	**27,578**	**27,387**	**3,826**	**3,810**	**12,746**	**13,063**	**11,584**	**3,737**
	VILLAGES—												
1	Mendra	197·08	52	81	364	181	183	46	37	86	105	59	14
2	Jamukani	448·80	64	92	447	223	224	26	31	158	155	79	15
3	Girisuan	305 54	62	85	434	220	214	6	10	66	63	52	25
4	Sanrampia	136·38	16	16	76	35	41		...	35	41	6	...
5	Tihuria	312 82	31	46	232	123	109	11	9	49	49	31	6
6	Sambara (Somra)	428.16	51	67	302	157	145	19	17	65	65	57	8
7	Sarangajharia	511·52	38	38	222	118	104	...	...	34	30	11	...
8	Kalatapani	767·69	32	34	171	79	92	4	8	63	71	11	4
9	Sardega	348·03	50	66	378	176	202	23	29	113	117	34	9
10	Ghogarpali	229.86	24	29	132	65	67	...	...	3	5	16	8
11	Latapani	125·05	13	18	76	43	33	...	...	12	11	14	1
12	Bhograkachhar	471 86	52	70	379	195	184	15	17	129	134	56	9
13	Bijahan	257·38	43	54	257	120	137	22	24	47	58	36	15
14	Jharpalam	476 72	106	134	594	309	285	22	15	149	146	111	29
15	Gaikanpali	225 41	46	64	339	183	156	...	...	34	34	120	29
16	Sambarpinda	127 48	30	41	216	111	105	17	16	46	46	58	22
17	Kandadhuda	416·02	107	152	771	391	380	15	11	129	126	162	53
18	Beldhipa (Deldhipa)	83 77	38	47	217	112	105	27	21	20	17	44	12
19	Chakra	146·50	90	113	474	242	232	11	8	124	119	101	32
20	Bilaimunda	305·13	93	151	738	382	356	19	19	231	218	162	49
21	Mundelkhet	398·62	117	148	704	354	350	31	28	126	113	139	39
22	Pudajalang	238·36	24	25	181	90	91	10	7	12	10	39	21
23	Chhatabar	291·37	139	178	835	410	425	69	56	143	150	237	81
24	Balbaspur	217·32	66	74	383	202	181	121	108	48	46	69	23
25	Ratansara (Ratansara Ratanpur)	748·67	210	245	1,117	551	566	99	95	357	373	200	60
26	Gopalpur	1,295·40	248	332	1,689	874	815	75	58	510	473	346	95
27	Jhupuranga	753·93	229	288	1,296	620	676	108	109	304	362	243	79
28	Siarmal	348·84	50	77	366	174	192	8	9	136	148	38	5
29	Tikilipara	705·77	143	143	709	370	339	164	96	135	128	185	48
30	Kusara (Kulsera)	452·03	58	63	354	170	184	15	21	90	96	14	7
31	Barpali	1,116·12	130	166	801	392	409	81	87	213	239	160	55
32	Kundra	130.31	23	38	192	89	103	...	...	54	72	30	11
33	Balichuan (Bad)	434·23	103	135	550	268	282	21	24	174	189	148	44
34	Sanbalichuan	142.05			Uninhabited								
35	Saraikela	210·84	30	40	200	102	98	16	21	58	41	42	19

CENSUS ABSTRACT

Tahasil—HEMGIR

MAIN WORKERS													
Total Main Workers (I—IX)		Cultivators (I)		Agricultural Labourers (II)		Household Industry Manufacturing, Processing, Servicing and Repairs [V (a)]		Other Workers [III, IV, V (b) and VI to IX]		Marginal Workers		Non-Workers	
M	F	M	F	M	F	M	F	M	F	M	F	M	F
15	16	17	18	19	20	21	22	23	24	25	26	27	28
16,577	**3,137**	**9,020**	**1,162**	**4,898**	**1,442**	**605**	**224**	**2,058**	**309**	**550**	**6,486**	**10,451**	**17,764**
102	9	52	...	28	4	8	3	14	2	1	9	78	165
149	12	88	...	36	8	4	...	21	4	...	1	74	211
138	12	73	1	54	10	1	1	10	...	...	101	82	101
26	3	21	...	5	3	...	...	...	...	...	10	9	28
79	3	65	...	9	2	4	1	1	...	4	70	40	36
99	6	74	1	12	2	10	3	3	...	1	78	57	61
85	...	82	...	3	...	...	...	...	...	...	...	33	104
62	6	59	...	...	...	3	6	...	...	...	...	17	86
106	25	68	1	20	5	15	16	3	3	3	12	67	165
41	6	23	...	13	3	4	3	1	...	6	37	18	24
28	3	19	1	9	2	...	...	...	...	2	21	13	9
125	2	93	2	28	...	...	...	4	...	1	74	69	108
72	...	51	...	16	...	3	...	2	...	...	69	48	68
181	18	101	3	47	4	12	6	21	5	2	84	126	183
106	1	67	...	25	...	9	1	5	...	...	23	77	132
69	...	40	...	26	...	3	...	...	...	...	38	42	67
244	1	122	...	95	...	3	...	24	1	2	105	145	274
70	2	52	2	17	...	...	...	1	...	1	52	41	51
163	5	99	3	47	...	...	2	17	...	1	126	78	101
213	18	111	4	61	11	...	...	41	3	15	112	154	226
227	...	132	...	86	...	1	...	8	...	2	246	125	104
55	...	45	...	9	...	...	...	1	...	...	39	35	52
249	36	111	11	102	17	20	6	16	2	24	72	137	317
122	1	76	1	44	...	...	...	2	...	...	89	80	91
338	19	210	11	110	2	4	1	14	5	4	228	209	319
473	47	186	13	129	11	43	15	115	8	19	286	382	482
415	95	249	45	135	42	6	...	25	8	2	315	203	266
106	6	73	4	27	1	...	...	6	1	2	48	66	138
211	68	139	35	60	32	2	...	10	1	...	...	159	271
111	5	108	5	3	...	...	...	...	...	...	...	59	179
235	227	184	185	23	24	16	17	12	1	13	10	144	172
57	11	26	2	28	9	1	...	2	...	...	21	32	71
162	50	80	1	64	42	8	4	10	3	6	118	100	114
						Uninhabited							
57	24	16	5	33	18	2	...	6	1	...	...	45	74

URBAN/VILLAGE PRIMARY

Police Station—HEMGIR

L C No.	Name of Village/ Town/ Ward	Area of village in hectares and of town/ ward in sq. km.	No. of occupied residential houses	No. of house-holds	Total Population (including Institutional and Houseless Population)			Scheduled Castes		Scheduled Tribes		Literates	
					P	M	F	M	F	M	F	M	F
1	2	3	4	5	6	7	8	9	10	11	12	13	14
36	Kalobahal	337·91	46	55	293	143	150	..	..	120	124	69	24
37	Bandhapali	445 96	98	98	422	207	215	11	14	153	148	96	19
38	Duduka	617 15	55	75	341	180	161	1	2	114	108	90	24
39	Balinga	499·79	120	144	597	287	310	78	88	74	83	138	50
40	Karlikachhar	207 20	40	51	264	141	123	8	5	101	91	71	18
41	Bankibahal	338 32	52	63	269	128	141	14	17	70	81	64	20
42	Kulda	220·55	20	22	96	48	48	3	3	26	22	23	2
43	Tumulia	963·56	244	332	1,823	969	854	110	103	413	430	613	208
44	Kund	497·76	97	136	665	322	343	97	105	182	199	151	41
45	Garjanjore	645·88	186	245	1,137	552	585	72	67	245	297	166	45
46	Kuanrkela	745 84	156	230	1,146	555	591	59	78	287	317	210	51
47	Luabahal	222 17	110	115	574	294	280	33	28	53	54	196	87
48	Pandiapali	174·82	42	51	241	113	128	20	23	38	44	44	16
49	Pithampur	244 03	40	54	239	121	118	9	16	98	88	58	18
50	Taparia	1,414 38	280	398	1,852	939	913	127	112	229	234	424	148
51	Chandrapur	112·91	43	60	281	151	133	67	58	7	5	33	16
52	Jamjharia	427 75	43	43	200	98	102	46	52	42	44	14	..
53	Chatakpur	199·11	31	35	170	91	79	2	2	40	41	16	1
54	Khadu	452·44	11	13	72	32	40	..	...	11	18	1	
55	Kuchedega	674·61	87	120	608	294	314	16	19	121	133	135	31
56	Dhanrasi	227·43	29	44	220	114	106	...	1	63	63	48	17
57	Dungridihi	386·07	68	69	414	213	201	46	43	66	72	81	19
58	Tumbajore	678·25	101	136	641	334	307	12	21	175	157	160	29
59	Kendudihi	434·63	170	196	905	452	453	43	44	241	228	157	46
60	Gaddwar	229·05	47	63	329	164	165	16	12	99	103	88	20
61	Sahaspur	277·61	109	146	677	348	329	50	48	159	148	151	58
62	Kutabaga	199·51	52	69	352	169	183	14	10	102	103	87	25
63	Bangurkela	428·56	67	96	368	180	188	17	20	134	136	65	24
64	Garjanbahal	322·94	111	111	534	268	(166) 266	65	63	132	136	152	46
65	Kiripsira	679·47	135	155	770	387	383	75	73	232	227	155	34
66	Balijori	134·36	11	11	51	25	26	1	3	24	23	1	..
67	Tithaitangar	401·85	24	25	127	65	62	.	.	58	54	14	5
68	Laikera	1,301·88	159	212	989	489	500	55	47	268	294	218	57
69	Nangalkata	248·07	26	33	173	83	90	.	.	79	82	55	31
70	Chuanbahal	1,120·58	111	145	777	396	381	27	20	293	286	156	42

CENSUS ABSTRACT

Tahasil—HEMGIR

MAIN WORKERS													
Total Main Workers (I—IX)		Cultivators (I)		Agricultural Labourers (II)		Household Industry, Manufacturing, Processing, Servicing and Repairs [V (a)]		Other Workers [III, IV, V (b) and VI to IX]		Marginal Workers		Non-Workers	
M	F	M	F	M	F	M	F	M	F	M	F	M	F
15	16	17	18	19	20	21	22	23	24	25	26	27	28
79	41	36	10	33	29	1	...	9	2	...	29	64	80
150	6	122	2	20	1	4	2	4	1	2	128	55	81
123	48	56	38	28	10	4	...	35	...	...	...	57	113
172	117	79	6	66	104	5	1	22	6	...	2	115	491
92	14	63	...	23	14	...	...	6	...	...	25	49	84
83	75	28	17	45	52	4	2	6	4	...	...	45	66
32	4	20	2	10	1	1	...	1	1	...	25	16	19
458	27	210	14	174	1	15	1	59	11	27	259	484	568
207	139	93	38	88	98	14	2	12	1	7	86	108	118
379	123	191	56	149	57	18	6	21	4	8	260	165	202
291	54	207	...	44	37	16	11	24	6	61	276	203	261
181	30	71	12	47	9	21	3	42	6	9	119	104	131
76	5	54	4	19	1	3	...	...	...	...	78	37	45
86	2	48	1	36	1	1	...	1	...	...	10	35	106
618	35	332	5	203	14	30	6	53	10	...	2	321	876
88	2	38	1	46	...	...	...	4	1	...	...	63	128
60	1	54	1	5	...	...	...	1	...	1	...	37	101
58	...	58	...	...	...	...	...	...	...	...	...	33	79
29	...	24	...	...	...	...	...	...	...	...	...	8	40
179	62	95	7	80	47	3	...	16	8	1	74	99	178
70	9	49	2	20	7	...	...	1	...	...	14	44	83
127	19	85	6	14	3	15	4	13	6	1	33	85	149
185	2	154	2	27	...	2	...	2	...	5	59	144	246
291	83	231	17	50	63	3	1	7	2	1	161	160	209
106	29	67	16	30	12	2	1	7	...	...	42	58	94
194	7	87	1	86	2	16	3	5	1	...	168	154	154
94	8	63	...	30	7	...	...	1	1	...	35	75	140
115	37	75	6	40	31	...	...	...	...	...	...	65	151
127	6	99	2	6	3	9	1	13	...	43	104	98	156
256	47	181	18	49	25	3	...	23	4	...	...	131	336
21	4	14	...	6	4	...	...	1	...	...	...	4	22
32	3	22	3	7	...	2	...	1	...	3	32	30	27
304	222	221	178	61	39	6	2	16	3	5	3	180	275
40	5	33	...	3	3	2	1	2	1	5	1	38	84
268	151	129	110	114	35	3	5	22	1	...	...	128	230

URBAN/VILLAGE PRIMARY

Police Station—HEMGIR

L C. No.	Name of Village/ Town/ Ward	Area of village in hectares and of town/ ward in sq km.	No. of occupied residential houses	No. of house-holds	Total Population (Including Institutional and Houseless Population)			Scheduled Castes		Scheduled Tribes		Literates	
					P	M	F	M	F	M	F	M	F
1	2	3	4	5	6	7	8	9	10	11	12	13	14
71	Kalamegho	782 66	77	101	525	257	268	8	11	193	191	73	11
72	Sarbahal	496 15	47	66	340	157	183	10	9	137	165	66	24
73	Ghumudasan	270·33	40	59	293	155	138	4	5	112	102	101	25
74	Dulinga	352·08	54	64	343	184	159	22	14	54	51	108	45
75	Manoharpur	579·92	44	65	351	172	179	3	3	136	144	91	8
76	Paramanandpur	160·26	17	17	88	38	50	...	..	36	44	8	..
77	Durubaga	543·09	133	155	714	349	365	76	80	112	122	142	75
78	Katarbaga	178 47	51	51	243	121	122	14	16	3	...	52	14
79	Budajharia	163 09	27	29	139	65	74	24	31	9	8	16	5
80	Ostali	199·51	48	48	234	110	124	30	37	47	52	30	6
81	Jhulenbar	375·95	63	99	443	220	223	9	9	136	141	55	16
82	Badibahal	201 94	39	63	336	163	173	8	4	88	109	65	28
83	Jaraikela	161·07	25	25	145	80	65	7	5	73	60	26	4
84	Kadbahal	655·59	55	68	327	177	150	37	30	50	43	64	12
85	Surulata	160·66	24	28	127	70	57	2	1	37	31	16	1
86	Daldali	290 56	12	16	76	37	39	..	...	33	35	3	...
87	Ramlata	124 64	33	39	163	88	75	80	71	...	...	8	...
88	Khuntipani	109·67	9	12	63	33	30	20	20	..	...	6	1
89	Sukhabandh	173 61	5	5	19	9	10	..	..	7	6	1	...
90	Hemgir	2,531 31	501	722	3,060	1,533	1,527	247	259	510	539	803	360
91	Kamalagar	252·93	12	18	58	30	28	..	...	24	21	2	...
92	Arjundarha	656 00	38	52	246	118	128	25	24	29	37	25	3
93	Biswanathpur	328 20	35	35	177	91	86	...	...	91	86	23	2
94	Kathphali	379 60	32	32	150	82	68	2	2	56	44	34	11
95	Beladihi	418·45	27	29	150	77	73	8	11	51	45	15	6
96	Majhapara	188 99	33	33	138	63	75	11	14	4	7	31	6
97	Khuntijhaira	158·64	30	34	217	108	109	7	8	60	65	22	5
98	Khapurikachhar	188·18	26	27	165	81	84	18	18	31	41	18	2
99	Bihajore	184 13	24	33	188	91	97	3	4	88	93	14	...
100	Kanaktora (Kanaktura)	832·44	147	197	934	451	483	50	43	195	228	177	72
101	Ratakhandi	200·32	26	52	222	101	121	3	5	79	103	48	5
102	Khajuridihi	166·73	25	37	146	74	72	...	..	26	28	31	7
103	Aulajharan (Aunlajharan)	212 46	15	21	61	31	30	...	...	20	21	6	1
104	Kuturajore	241·19	20	21	115	49	66	18	31	31	35	18	1
105	Bendrichuan	288 95	22	22	113	63	50	2	2	61	48	25	10

CENSUS ABSTRACT

Tahasil—HEMGIR

MAIN WORKERS													
Total Main Workers (I—IX)		Cultivators (I)		Agricultural Labourers (II)		Household Industry, Manufacturing, Processing, Servicing and Repairs [V (a)]		Other Workers [III,IV,V (b) and VI to IX]		Marginal Workers		Non-Workers	
M	F	M	F	M	F	M	F	M	F	M	F	M	F
15	16	17	18	19	20	21	22	23	24	25	26	27	28
136	21	63	..	53	17	8	2	12	2	...	114	121	133
70	...	62	..	6	...	1	...	1	...	21	72	66	111
77	4	47	2	16	...	3	..	11	2	...	...	78	134
74	3	40	. .	4	...	1	1	29	2	35	12	75	144
108	11	38	2	59	9	6	...	5	...	...	30	64	138
19	.	.	. .	19	...	...	...	...	..	...	17	19	33
220	5	94	...	79	...	10	...	37	5	...	150	129	210
67	...	15	...	48	...	1	...	3	...	2	49	52	73
36	1	2	...	18	1	16	...	...	...	3	43	26	30
55	...	3	...	50	...	1	...	1	...	...	50	55	74
134	12	82	7	38	3	2	1	12	1	17	120	69	91
105	3	47	2	54	1	...	...	4	...	...	95	58	75
50	1	21	1	28	...	...	...	1	...	...	42	30	22
107	43	85	25	19	18	1	...	2	...	1	17	69	90
44	5	34	1	8	1	2	...	...	3	...	1	26	51
30	2	23	...	7	2	...	...	...	...	...	...	7	37
60	48	24	8	6	8	29	29	1	3	...	5	28	22
29	...	13	...	16	...	...	...	...	...	...	16	4	14
6	...	2	..	3	...	...	...	1	...	...	6	3	4
902	180	281	19	327	131	15	2	279	28	3	44	628	1,303
21	2	1	1	20	1	...	...	...	...	3	13	6	13
65	14	2	...	57	11	6	3	...	...	13	69	40	45
54	29	5	1	49	27	...	...	...	1	7	33	30	24
42	1	17	...	24	1	...	...	1	...	3	20	37	47
45	...	10	...	32	...	1	...	2	...	...	20	32	53
42	6	28	6	8	...	3	...	3	...	...	...	21	69
68	4	41	3	18	1	..	..	9	...	...	...	40	105
50	1	40	1	10	...	...	...	...	...	...	...	31	83
53	10	26	6	11	1	...	3	16	...	8	38	30	49
275	55	134	14	71	25	11	7	59	9	11	60	165	368
62	5	56	...	3	5	1	...	2	...	2	51	37	65
44	1	30	...	9	1	...	...	5	...	2	37	28	34
18	1	15	..	2	1	...	...	1	...	2	24	11	5
32	32	16	6	14	26	...	...	2	...	...	4	17	30
33	1	17	...	16	1	...	...	...	...	...	...	30	49

URBAN/VILLAGE PRIMARY

Police Station—HEMGIR

L.C. No	Name of Village/ Town/ Ward	Area of village in hectares and of town/ ward in sq km	No. of occupied residential houses	No. of house-holds	Total Population (including Institutional and Houseless Population)			Scheduled Castes		Scheduled Tribes		Literates	
					P	M	F	M	F	M	F	M	F
1	2	3	4	5	6	7	8	9	10	11	12	13	14
106	Brahmani	67 99	8	10	56	29	27	2	3	4	2	14	3
107	Beheramunda	890·31	70	90	424	208	216	72	73	38	32	96	55
108	Badrampia	710·63	33	50	228	118	110	61	58	3	2	57	22
109	Purna	215·29	12	18	82	43	39	13	11	...	...	14	2
110	Dumerbahal	23·07			Uninhabited								
111	Khursi	166·33	15	20	95	42	53	20	23	2	6	15	14
112	Khajuribahal	145·69	12	12	69	33	36	..	...	25	32	12	1
113	Badghumuda	186·16	15	27	105	59	46	..	...	41	33	9	3
114	Kanika (Kanikanalul)	772·95	501	582	2,412	1,210	1,202	245	243	326	340	612	235
115	Dalak	248·88	22	31	147	73	74	11	4	41	49	25	7
116	Buruta	530·95	22	29	133	66	67	21	27	33	34	24	11
117	Bheluatikira	248·07	7	9	33	19	14	10	7	9	7	5	...
118	Tangardihi	698·08	133	148	678	339	339	25	28	236	242	111	24
119	Lakadijharan	423·71	43	57	267	125	142	24	25	71	89	32	6
120	Bandhabahal	311·61	11	14	71	34	37		...	34	37	2	...
121	Kaudarha (Kaudaru)	1,387·67	116	137	670	340	330	11	8	203	181	141	30
122	Telia	492·50	92	108	496	252	244	32	44	150	140	152	49
123	Singharibahal	231·48	19	21	91	41	50	20	28	..	...	20	2
124	Daghora	76·49	17	27	138	70	68	25	22	..	..	21	11
125	Tumbapali (Tumapali)	347·63	16	19	83	40	43	11	9	3	2	...	...
126	Jhulumbahal	333·87	79	100	353	184	169	67	66	60	48	102	33
127	Chikitikhadu	12·95			Uninhabited								
128	Lipaspali	237·15	64	84	431	227	204	11	21	26	22	145	63
129	Nakadera	156·21	26	44	170	86	84	6	4	32	23	37	28
130	Budelkani (Budlabudalkani)	237·96	32	42	190	105	85	7	5	43	34	57	23
131	Lambaibahal	171·99	15	18	87	42	45	...	...	17	17	14	14
132	Kusumel	356·12	24	28	162	84	78	8	8	7	11	51	16
133	Barbahal (Barbahali)	794·80	54	71	366	199	167	25	19	99	87	67	21
134	Ankelbira	322·53	35	41	199	102	97	18	19	35	33	38	19
135	Similibahal	98·74	11	11	38	19	19	...	...	13	15	3	5
136	Raichuan	200·32	30	41	162	82	80	49	53	5	6	30	13
137	Ruhuni	166·33	50	62	248	119	129	19	20	33	35	73	43
138	Kesarijhima	161 87	54	54	276	138	138	24	16	29	26	64	17
139	Dhekenapani	122·62	17	21	81	37	44	6	11	7	10	6	2
140	R. F. (Near Khuntipani)	U. S.	1	1	2	2	...	...	...	...	...	2	...
141	R. F.	U. S.			Uninhabited								

CENSUS ABSTRACT

Tahasil—HEMGIR

MAIN WORKERS													
Total Main Workers (I—IX)		Cultivators (I)		Agricultural Labourers (II)		Household Industry Manufacturing, Processing, Servicing and Repairs [V (a)]		Other Workers [III, IV, V (b) and VI to IX]		Marginal Workers		Non-Workers	
M	F	M	F	M	F	M	F	M	F	M	F	M	F
15	16	17	18	19	20	21	22	23	24	25	26	27	28
21	3	14	1	3	2	...	...	4	...	...	...	8	24
157	112	67	41	38	40	...	..	52	31	..	...	51	104
70	56	43	35	4	2	..	1	23	18	5	11	43	43
31	6	15	1	11	2	2	2	3	1	...	...	12	33
						Uninhabited							
28	14	8	2	4	1	12	9	4	2	...	10	14	29
23	3	19	2	2	1	...	...	2	...	...	...	10	33
38	..	32	...	3	...	...	...	3	...	..	...	21	46
726	58	147	12	175	11	14	5	390	30	23	65	461	1,079
37	2	18	1	7	...	1	...	11	1	2	10	34	62
42	23	21	6	2	2	17	15	2	...	1	12	23	32
10	5	2	...	4	5	4	...	...	...	...	4	9	5
183	4	117	2	30	2	28	...	8	...	...	105	156	230
79	2	48	...	31	2	...	...	...	...	3	74	43	66
28	16	18	10	7	6	...	...	3	...	...	8	6	13
184	7	101	2	19	...	1	...	63	5	..	8	156	315
147	11	37	1	77	7	...	...	33	3	...	1	105	232
25	10	11	...	14	7	...	...	...	3	...	6	16	34
45	1	20	..	25	...	...	...	...	1	...	23	25	44
26	...	23	...	3	...	...	...	...	...	...	...	14	43
134	26	9	4	27	8	13	3	85	11	...	40	50	103
						Uninhabited							
135	33	83	13	36	4	4	2	12	14	22	91	70	80
53	17	26	7	21	6	2	2	4	2	7	44	26	23
64	35	60	...	2	35	...	...	2	...	...	...	41	50
33	13	26	...	7	13	...	...	...	...	...	...	9	32
44	..	43	...	1	...	...	...	...	...	...	...	40	78
104	12	79	3	23	8	...	...	2	1	...	58	95	97
48	1	26	...	6	..	...	...	16	1	3	26	51	70
8	...	5	...	1	...	...	...	2	...	...	2	11	17
25	...	22	.	...	...	...	...	3	...	30	47	27	33
51	8	38	3	8	...	1	...	4	...	30	53	38	73
71	16	41	...	29	15	...	...	1	1	...	17	67	105
17	9	3	..	11	9	3	...	...	...	...	...	20	35
...	...	..	...	...	...	...	...	...	...	1	...	1	...
						Uninhabited							

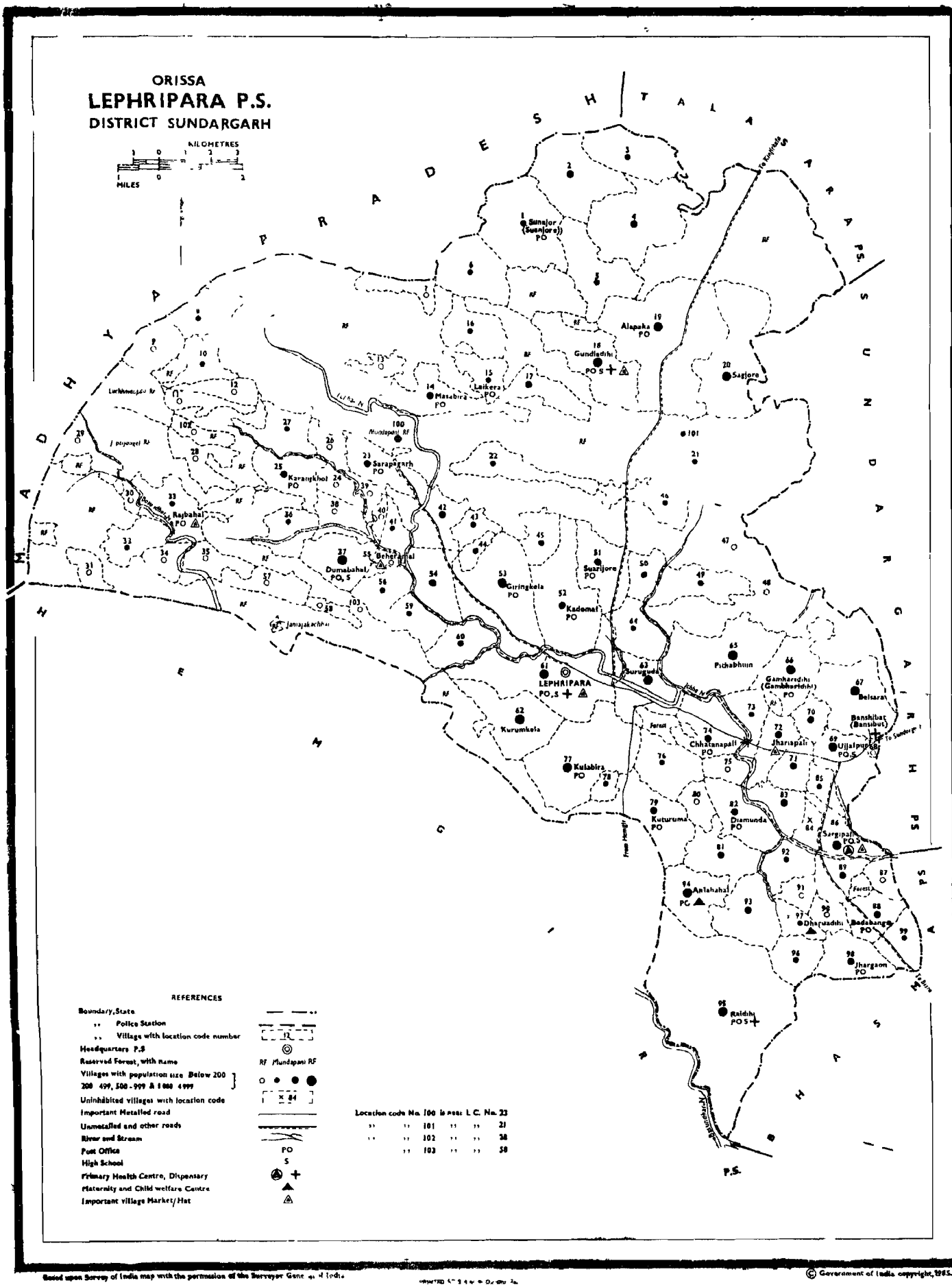

Based upon Survey of India map with the permission of the Surveyor General of India.
© Government of India, copyright, 1985.

PRIMARY CENSUS ABSTRACT
OF
LEPHRIPARA P. S.

ALPHABETICAL LIST OF VILLAGES OF LEPHRIPARA POLICE STATION

Sl. No.	Name of Village	L.C. No.
1	2	3
1	Alapaka ...	19
2	Amatpani ...	28
3	Antabahal ...	94
4	Badabanga ...	88
5	Badbeura ...	48
6	Badhunjharia ...	22
7	Badkhalia ..	76
8	Baillama ...	10
9	Bairagibahal ...	43
10	Baladbandha ...	35
11	Bandega ...	32
12	Bandhalikani ...	16
13	Banshibat (Banshibura) .	68
14	Bardihi ...	40
15	Bargaonmal ...	64
16	Bartankela ...	71
17	Beheramal ...	55
18	Belsara ...	67
19	Bharatpur ...	87
20	Bhedibahali ...	26
21	Bhursidard ...	21
22	Bichhuabahali ...	41
23	Bijadihi ..	93
24	Bilaibahal ...	34
25	Bindhujharia ...	59
26	Budapahad ...	13
27	Budelkani ...	91
28	Butulakachhar ...	29
29	Chakradharpur ...	44
30	Chakuli ...	84
31	Chauramahul ...	75
32	Chhatanapali ...	74
33	Chhotbanga ...	99
34	Dalkijharan ...	46
35	Danardanpur ...	27
36	Dandpani ...	4
37	Deuldihi (Deulidihi) ..	39
38	Deuli ...	78
39	Dhangergudi ...	6
40	Dharuadihi ...	97
41	Dhelsara ...	83
42	Diamunda ...	82
43	Didigajharan ...	50
44	Dumabahal ...	37
45	Forest Village (Near village Alapaka-19) ..	101
46	Forest Village (Near village Amatpani-28) ...	102
47	Forest Village (Near village Tithaitangar-58) .	103
48	Fuladhudi ...	73
49	Gamharidihi (Gambharidihi) ..	66
50	Giringkela ...	53
51	Gundiadihi .	18
52	Hurmey ...	2
53	Jhargaon ..	98
54	Jhariapali	72
55	Jhulandihi (Jhulendihi) ...	80
56	Jhurimal .	81
57	Juniani (Junani) ...	31
58	Kadomal ...	52
59	Kahachua ..	57
60	Kanyaghati ..	24
61	Karadega ...	45
62	Karangkhol ...	25
63	Kasaijharan ...	12
64	Khuntamunda ...	85
65	Kulabira ..	77
66	Kunjnala ...	9
67	Kurumkela ...	62
68	Kuturuma ..	79
69	Laikera ...	15
70	Lephripara ...	61
71	Litiapani ...	11
72	Lokadega ...	89
73	Luthurukend ...	38
74	Mahikani .	90
75	Mahulpali ...	56
76	Mangarkunda .	3
77	Manoharpali .	8
78	Masabiri ...	14
79	Mundapani R. F. ..	100
80	Panduripani ...	49
81	Pithabhuin ...	65
82	Podamundi ...	96
83	Raidihi ...	95
84	Rajbahal ...	33
85	Sagjore .	20
86	Sahebdera ..	17
87	Saletikira ...	42
88	Sanbeura ..	47
89	Sarada	5
90	Sarapagarh .	23

ALPHABETICAL LIST OF VILLAGES OF LEPHRIPARA POLICE STATION

Sl. No	Name of Village		L. C. No.
1	2		3
91	Saragipali	..	86
92	Satjoria	...	60
93	Sipukachhar	...	36
94	Sribhubanpur	...	92
95	Suarijore	...	51
96	Sunajor (Suanjore)	...	1
97	Suruguda	...	63
98	Surulata	...	7
99	Telendihi	...	54
100	Telenpali	...	30
101	Tithaitangar	...	58
102	Tumbapali	...	70
103	Ujjalpur	...	69

URBAN/VILLAGE PRIMARY

Police Station—LEPHRIPARA

L.C. No.	Name of Village/ Town/ Ward	Area of village in hectares and of town/ ward in sq. km.	No. of occupied residential houses	No. of house-holds	Total Population (including Institutional and Houseless Population)			Scheduled Castes		Scheduled Tribes		Literates	
					P	M	F	M	F	M	F	M	F
1	2	3	4	5	6	7	8	9	10	11	12	13	14
2	**Lephripara P. S.**	**525·8**	**9,506**	**11,046**	**54,636**	**27,180**	**27,456**	**3,307**	**3,320**	**15,130**	**15,301**	**11,141**	**4,923**
	VILLAGES—												
1	Sunajor (Suanjore)	868·05	65	65	434	222	212	...	...	214	206	61	33
2	Hurmey	714 68	81	88	574	295	279	..	...	249	240	91	38
3	Mangarkunda	522·85	56	60	401	199	202	...	...	199	202	68	34
4	Dandpani	967·20	104	104	668	338	330	16	8	256	260	75	50
5	Sarada	606·22	63	71	398	191	207	16	13	147	169	51	19
6	Dhangergudi	563 73	44	52	556	178	178	5	4	164	168	61	21
7	Surulata	178 87	18	22	129	66	63	...	..	35	33	24	4
8	Manoharpali	326 18	57	68	308	155	153	34	34	86	83	22	2
9	Kunjnala	299 47	40	42	188	95	93	25	29	57	52	18	...
10	Bailama	263 45	60	64	300	152	148	24	20	90	89	75	19
11	Litiapani	174·42	12	12	75	34	41	...	...	30	37	10	...
12	Kasaijharan	187·37	18	20	111	50	61	..	..	28	32	16	5
13	Budapahad	121 00	31	35	198	96	102	9	6	69	73	28	4
14	Masabira	484·81	125	135	772	393	379	19	19	283	276	135	20
15	Laikera	237 55	72	87	46	226	210	47	41	145	143	101	27
16	Bandhalikani	388 90	49	58	337	149	188	28	28	72	99	54	17
17	Sahebdera	299 06	87	92	502	239	263	8	12	193	216	60	18
18	Gundiadihi	748·67	205	222	1,158	575	583	69	64	444	462	280	123
19	Alapaka	1,585 56	234	239	1,444	685	759	100	103	455	496	80	10
20	Sagjore	1,653 54	173	190	1,262	639	623	16	10	524	528	140	63
21	Bhursidand	498 98	45	54	288	144	144	26	20	106	106	26	4
22	Badhunjharia	394·57	49	61	279	140	139	3	6	131	125	40	4
23	Sarapagarh	432·61	168	168	757	372	385	43	45	173	174	151	40
24	Kanyaghati	111·29	32	34	175	91	84	21	24	56	49	49	16
25	Karanjkhol	401·85	80	90	579	277	302	19	18	258	284	112	69
26	Bhedibahal	166·33	30	36	162	71	91	10	15	37	48	36	9
27	Danardanpur	403·88	56	59	322	159	163	9	7	134	141	28	8
28	Amatpani	305·54	33	33	170	93	77	..	...	92	76	27	7
29	Buturakachhar	261·02	15	27	108	51	57	...	...	39	46	7	2
30	Telenpali	72·03	11	11	76	36	40	...	...	36	40	6	3
31	Juniani (Junani)	149·33	11	11	44	24	20	1	1	22	17	1	...
32	Bandega	284·09	32	36	230	123	107	...	...	72	53	52	11
33	Rajbahal	447·99	68	87	435	214	221	1	1	160	170	84	24
34	Bilaibahal	178 06	22	25	150	77	73	5	6	53	47	43	11
35	Baladbandha	274 38	34	39	196	100	96	12	6	78	80	27	10

CENSUS ABSTRACT

Tahasil—HEMGIR

MAIN WORKERS													
Total Main Workers (I—IX)		Cultivators (I)		Agricultural Labourers (II)		Household Industry, Manufacturing, Processing, Servicing and Repairs [V (a)]		Other Workers [III, IV, V (b) and VI to IX]		Marginal Workers		Non-Workers	
M	F	M	F	M	F	M	F	M	F	M	F	M	F
15	16	17	18	19	20	21	22	23	24	25	26	27	28
15,868	**3,138**	**8,386**	**615**	**5,225**	**2,072**	**566**	**269**	**1,686**	**182**	**476**	**5,309**	**10,841**	**19,009**
118	6	104	4	9	1	3	...	2	1	...	...	104	206
171	...	167	...	4	..	..	...	.	...	...	...	124	279
93		87	..		..	3	..	3	..	...	...	106	202
191	2	171	1	13	...	2	1	5	...	...	50	147	278
106	.	101	..	1	...	...	...	4	...	...	...	85	207
103	1	59	1	39	...	5	...	...	...	...	...	75	177
32	...	26	...	4	...	1	...	1	...	...	35	34	28
111	...	69	...	34	...	6	...	2	...	2	98	42	55
60	2	49	...	9	2	2	...	..	..	...	55	35	36
98	2	62	...	21	...	9	2	6	...	2	94	52	52
14	1	7	...	7	1	...	...	...	...	2	19	18	21
29	..	18	...	11	.	...	...	...	...	1	32	20	29
60	3	40	...	13	1	..	...	7	2	4	4	32	95
226	2	164	...	57	...	1	2	4	.	1	22	166	355
139	4	105	...	21	2	6	1	7	1	...	...	87	206
102	1	84	1	14	. .	4	...	...	...	...	87	47	100
147	9	101	...	35	8	3	1	8	...	5	...	87	254
336	30	215	3	69	22	13	4	39	1	2	10	237	543
388	64	232	7	113	56	30	1	13	...	3	210	294	485
383	110	317	...	53	109	4	...	9	1	2	73	253	440
83	...	73	...	...	...	9	..	1	...	...	...	61	144
81	5	24	1	49	...	8	4	...	..	...	...	59	134
250	2	228	...	15	1	2	...	5	1	...	2	122	381
47	...	39	...	2	...	6	...	...	...	2	51	42	33
144	7	96	...	33	2	13	5	2	...	6	105	127	190
47	42	34	25	8	14	3	2	2	1	6	25	18	24
120	118	52	31	64	83	4	4	...	...	16	28	23	17
53	...	48	...	5	...	...	...	...	...	1	19	39	58
34	1	33	...	...	...	1	1	...	...	...	35	17	21
20	...	20	...	...	...	...	...	...	...	...	24	16	16
18	...	18	...	...	...	...	...	...	...	...	16	6	4
79	1	76	...	...	...	1	1	2	...	...	69	44	37
115	...	84	...	22	...	2	...	7	...	7	121	92	100
42	...	33	...	8	...	1	...	...	...	7	36	28	37
72	...	65	...	4	.	3	...	..	..	...	...	28	96

URBAN/VILLAGE PRIMARY

Police Station—LEPHRIPARA

L.C No.	Name of Village/ Town/ Ward	Area of village in hectares and of town/ ward in sq. km.	No. of occupied residential houses	No. of house-holds	Total Population (including Institutional and Houseless Population)			Scheduled Castes		Scheduled Tribes		Literates	
					P	M	F	M	F	M	F	M	F
1	2	3	4	5	6	7	8	9	10	11	12	13	14
36	Sipukachhar	303·51	37	48	246	114	132	15	11	81	95	34	24
37	Dumabahal	441 11	158	211	1,018	493	525	58	54	274	299	283	129
38	Luthurukend	277·61	39	39	198	89	109	...	...	87	98	9	11
39	Deuldihi (Deulidihi)	94·29	17	26	117	57	60	7	4	28	33	21	4
40	Bardihi	74·87	12	12	68	29	39	3	4	11	19	20	10
41	Bichhuabahal	179 68	36	45	204	95	109	31	45	28	26	46	27
42	Saletikira	350·05	64	117	521	270	251	26	14	180	189	91	25
43	Bairagibahal	155 00	85	92	445	214	231	29	38	141	137	81	26
44	Chakradharpur	117·36	39	48	233	120	113	5	6	37	34	60	26
45	Karadega	265·47	7	85	380	182	198	15	14	83	91	94	57
46	Dalkijharan	335·48	43	52	294	150	144	10	11	140	133	27	5
47	Sanbeura	131·12	19	20	100	53	47	...	...	53	47	6	1
48	Badbeura	260 21	19	19	96	47	99	...	...	47	49	23	5
49	Panduripani	393 35	108	108	496	247	249	34	36	191	180	72	29
50	Didigajharan	208·01	61	79	370	169	201	13	12	115	138	51	14
51	Suarijore	486·03	175	175	771	380	391	75	80	270	280	93	17
52	Kadomal	853 89	105	115	533	275	258	37	39	198	184	141	52
53	Giringkela	986·22	319	382	1,785	874	911	88	86	424	422	334	172
54	Telendihi	412·78	80	103	654	329	325	14	17	298	289	173	110
55	Beheramal	82·96	24	33	133	67	66	...	1	47	45	29	18
56	Mahulpali	281·26	73	81	393	195	198	11	9	111	119	93	51
57	Kahachua	278·02	13	13	74	36	38	...	...	36	38	14	4
58	Tithaitangar	87·82	10	12	58	34	24	...	...	31	20	15	1
59	Bindujharia	278·02	36	52	258	130	128	12	11	98	90	59	23
60	Satjoria	355·72	78	89	450	232	218	4	4	171	158	69	36
61	Lephripara	1,039·23	382	413	1,883	989	894	95	103	401	364	541	243
62	Kurumkela	691·61	207	255	1,214	602	612	77	70	273	294	217	92
63	Suruguda	593·27	198	233	1,193	587	606	145	155	153	149	262	124
64	Baragaonmal	341·56	69	88	425	199	226	32	41	146	166	65	26
65	Pithabhuin	942·11	184	240	1,038	504	534	69	90	292	308	161	69
66	Gamharidihi (Gambharidihi)	581·53	244	287	1,203	604	599	91	102	298	291	229	110
67	Belsara	655·19	248	272	1,392	694	698	84	85	328	320	245	109
68	Banshibat (Bansibut)	36·83	24	25	71	41	30	4	1	8	4	35	17
69	Ujjalpur	438·27	257	307	1,481	786	695	91	89	278	247	475	216
70	Tumbapali	164·71	91	116	572	277	295	35	47	131	130	122	66

CENSUS ABSTRACT

Tahasil—HEMGIR

MAIN WORKERS													
Total Main Workers (I–IX)		Cultivators (I)		Agricultural Labourers (II)		Household Industry, Manufacturing, Processing, Servicing and Repairs [V (a)]		Other Workers [III, IV, V (b) and VI to IX]		Marginal Workers		Non-Workers	
M	F	M	F	M	F	M	F	M	F	M	F	M	F
15	16	17	18	19	20	21	22	23	24	25	26	27	28
75	51	35	3	37	46	3	2	..	.	...	..	39	81
318	21	151	10	118	5	7	.	42	6	..	238	175	266
55	2	22	1	33	11	...		..	..	..	..	34	97
32	7	21		11	7	.	..	...	...	...	2	25	51
18		18	.	.	..					1	22	10	17
53	..	42	..	5	..		.	6	...	2	58	40	51
174	3	88	.	40	3	6	.	40	...	...	120	96	128
148	1	87	1	44	...	4	.	13		...	136	66	94
77	1	53	...	17	1	2	.	5	...	1	72	42	40
114	4	79	...	30	4		..	5	...	...	70	68	124
89	1	62	...	23	1	2	. .	2	...	...	5	61	138
32	1	25	1	7		..	..	...	...	...	15	2	31
26	..	16	.	9	..	..	..	1	...	1	32	20	17
166	2	123	.	38	1	2	.	3	1	...	125	81	122
102	46	53	1	39	44	1	1	9	...	...	46	67	109
258	37	132	5	101	25	13	6	12	1	...	4	112	350
152	46	80	7	56	24	8	15	8		...	...	123	212
451	80	272	18	135	57	...	1	44	4	72	116	351	715
142	8	100		20	...	. .		22	8	..	111	187	206
41	1	17	...	21	1	...	...	3	...	4	43	22	22
139	134	85	83	48	51	1		5	...	.	.	56	63
19		19	..	.	...	..	...	.	..	.	...	17	38
20		19	...		...	..	.	1	..	...	...	14	24
79	18	46	1	26	13	3	1	4	3	...	19	51	91
148	37	65	5	75	29	5	3	3	...	...	73	84	108
501	140	184	29	152	93	2	2	163	16	70	108	418	646
347	110	138	15	165	81	17	12	27	2	2	153	253	349
322	30	142	7	105	5	29	15	46	3	1	203	264	373
121	73	56	30	37	20	7	18	21	5	15	80	63	73
304	73	164	29	105	19	23	20	12	5	22	281	178	180
372	21	164	8	165	8	...	...	43	5	14	272	218	306
437	10	215	6	167	2	26	...	29	2	19	281	238	407
25	1	...	...	...	...	...	...	25	1	...	3	16	26
380	20	78	3	154	2	23	4	125	11	3	8	403	667
153	35	29	9	82	18	9	3	33	5	14	103	110	157

URBAN/VILLAGE PRIMARY

Police Station—LEPHRIPARA

L. C. No	Name of Village/ Town/ Ward	Area of village in hectares and of town/ ward in sq. km.	No. of occupied residential houses	No. of house-holds	Total Population (including Institutional and Houseless Population)			Scheduled Castes		Scheduled Tribes		Literates	
					P	M	F	M	F	M	F	M	F
1	2	3	4	5	6	7	8	9	10	11	12	13	14
71	Bartankela	259·00	107	139	639	316	323	27	32	140	136	137	81
72	Jariapali	316·87	139	185	902	455	447	72	71	108	105	227	136
73	Fuladhudi	267·50	44	58	295	150	145	38	38	44	44	80	48
74	Chhatanapali	481·58	144	175	848	405	443	38	42	76	90	259	141
75	Chauramahul	168·75	22	25	108	59	49	31	23	4	7	21	12
76	Badkhalia	478 74	75	87	448	225	223	23	15	113	118	77	36
77	Kulabira	1,386 99	358	417	1,951	973	978	164	156	478	482	394	125
78	Deuli	91·46	61	69	321	155	166	32	33	46	52	86	36
79	Kuturuma	677·04	158	209	945	460	485	42	44	235	245	198	83
80	Jhulanadihi (Jhulendihi)	165·11	37	37	170	78	92	..	...	77	88	8	1
81	Jhurimal	497 36	98	144	579	285	294	25	21	92	87	185	96
82	Diamunda	472·67	120	146	674	341	333	38	43	167	149	139	73
83	Dhelsara	289 35	112	152	600	295	305	41	45	75	69	143	89
84	Chakuli	83 77				Uninhabited							
85	Khuntamunda	146 50	37	55	260	126	134	7	13	66	71	67	37
86	Sargipali	349·65	305	360	1,706	861	845	96	96	332	331	494	307
87	Bharatpur	134 36	13	18	80	38	42	7	4	27	33	16	1
88	Badabanga	304·73	76	116	534	251	283	7	13	145	163	144	81
89	Lokadega	278·83	167	175	698	373	325	15	16	126	137	229	103
90	Mahikani	167 14	34	42	191	94	97	16	10	29	30	46	29
91	Budelkani	151 76	31	35	156	79	77	8	13	46	32	25	12
92	Sribhubanpur	297·85	88	97	383	191	192	50	52	85	89	16	9
93	Bijadihi	532·97	119	124	616	289	327	11	9	185	199	155	67
94	Anlabahal	497·36	203	220	1,095	560	535	128	107	202	196	245	92
95	Raidihi	2,571 38	558	685	3,300	1,631	1,669	334	325	755	752	793	325
96	Podamundi	273·16	63	67	332	154	178	31	37	82	95	74	42
97	Dharuadihi	174 82	50	61	268	135	133	69	74	41	40	60	20
98	Jhargaon	374·33	121	138	658	340	318	74	70	131	113	221	98
99	Chhotbanga	278 42	38	55	282	141	141	11	10	61	60	61	29
100	Mundapani R. F.	U. S	131	138	641	327	314	19	21	308	292	49	22
101	Forest Village (Near village Alapak-19)	U. S	72	74	486	246	240	77	68	145	143	30	8
102	Forest Village (Near village Amatpani)	U S	7	7	37	17	20	..	...	17	20	8	6
103	Forest Village (Near village Tithaitangar-58)	U S.	6	7	44	17	27	...	...	17	27	5	4

CENSUS ABSTRACT

Tahasil—HEMGIR

Total Main Workers (I—IX)		MAIN WORKERS								Marginal Workers		Non-Workers	
		Cultivators (I)		Agricultural Labourers (II)		Household Industry, Manufacturing, Processing, Servicing and Repairs [V (a)]		Other Workers [III, IV, V (b) and VI to IX]					
M	F	M	F	M	F	M	F	M	F	M	F	M	F
15	16	17	18	19	20	21	22	23	24	25	26	27	28
183	83	57	2	98	78	5	...	23	3	6	21	127	219
242	27	92	8	95	8	12	2	43	9	24	173	189	247
88	19	32	1	41	18	3	...	12	...	...	...	62	126
244	14	95	2	113	10	1	1	35	1	...	8	161	421
30	2	18	1	10	1	...	...	2	...	3	...	26	47
120	3	89	1	25	2	...	...	6	...	...	...	105	220
601	24	314	9	216	6	30	9	41	...	9	237	363	717
88	5	58	3	24	1	1	...	5	1	...	...	67	161
297	37	162	5	111	25	9	6	15	1	4	75	159	373
54	23	36	...	17	14	1	9	...	...	...	...	24	69
146	8	63	3	68	5	4	...	11	...	...	...	139	286
205	41	66	8	74	7	4	1	61	25	4	64	132	228
178	131	30	43	109	85	5	...	34	3	...	...	117	174
						Uninhabited							
67	5	35	2	24	2	...	...	8	1	2	35	57	94
493	252	133	9	210	220	9	1	141	22	...	...	368	583
26	1	4	...	18	1	...	...	4	4	...	5	12	36
140	46	45	3	55	39	...	...	40	4	...	4	111	233
258	6	19	...	58	...	3	...	178	6	...	24	115	295
48	4	22	3	22	...	1	1	3	...	...	...	46	93
52		16	3	31	6	...	...	5	...	...	...	27	68
118	23	21	3	77	5	17	15	3	...	...	...	73	169
124	81	54	8	61	55	1	13	8	5	16	43	149	203
332	313	84	47	119	241	22	23	27	2	35	49	193	173
887	207	448	53	337	139	33	8	69	7	62	269	682	1,193
99	34	26	1	58	1	5	..	10	2	...	45	55	99
84	27	28	1	45	22	7	2	4	2	...	59	51	47
214	194	93	43	85	133	28	17	8	1	...	...	126	124
74	52	39	5	26	43	3	3	6	1	...	12	67	77
220	4	213	2	5	2	...	...	2	...	...	46	107	264
124	26	...	.	99	...	24	26	1	...	...	...	122	214
13	...	13	...	...	...	...	...	...	...	...	12	4	8
12	...	...	...	12	...	...	..	...	...	...	9	5	18

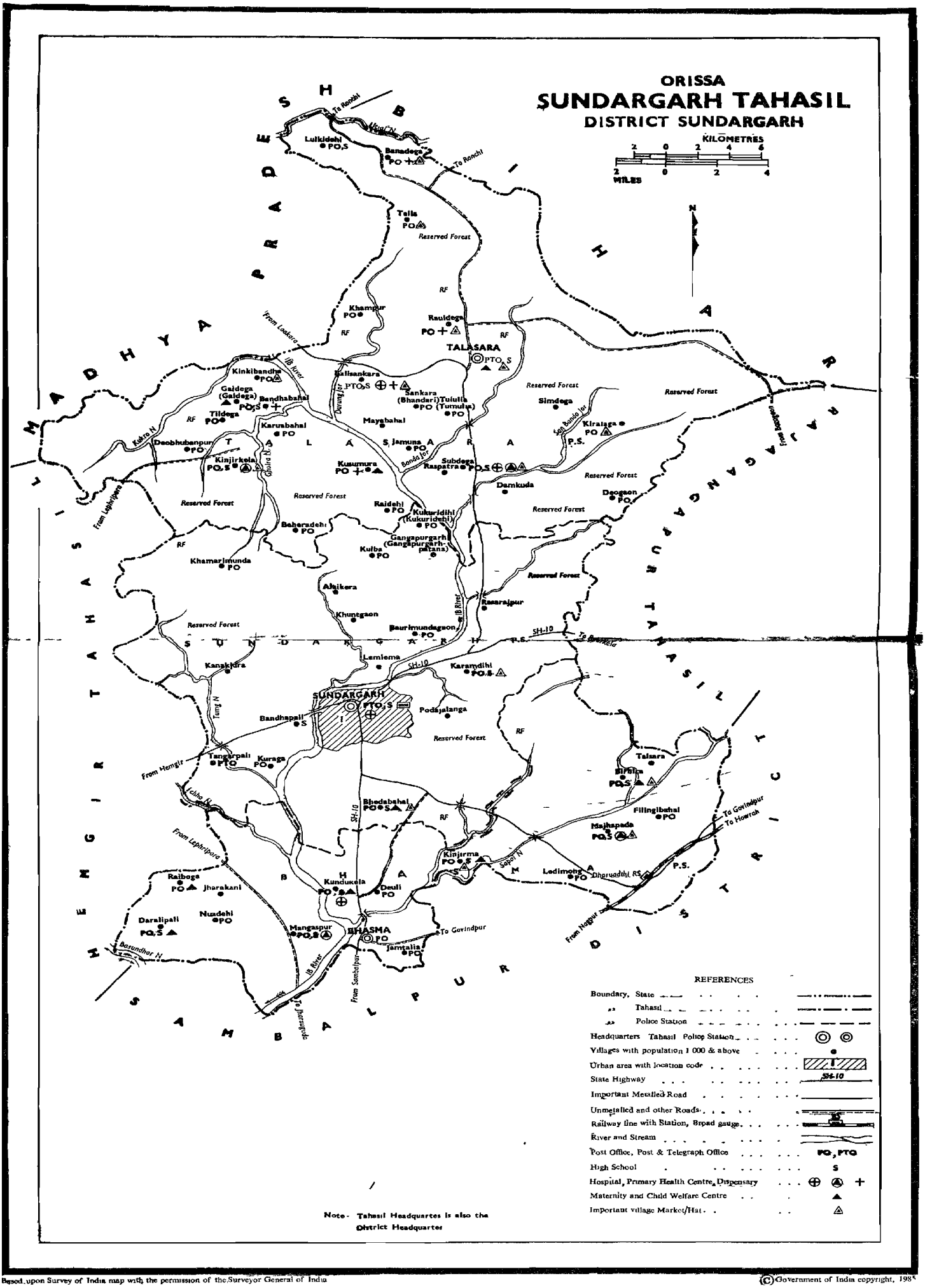

Note- Tahasil Headquartes is also the District Headquarter

Based upon Survey of India map with the permission of the Surveyor General of India

© Government of India copyright, 1985

PRIMARY CENSUS ABSTRACT
OF
SUNDARGARH TAHASIL

TAHASIL PRIMARY CENSUS ABSTRACT

Sl. No.	Tahasil/P. S./ Part P.S./U.A./ City / Town	Total/ Rural/ Urban	Area in Sq. Km.	Occupied Residential Houses	Number of House-holds	Total Population (including Institutional and Houseless Population)			Scheduled Castes			Scheduled Tribes			Literates		
						P	M	F	P	M	F	P	M	F	P	M	F
1	2	3	4	5	6	7	8	9	10	11	12	13	14	15	16	17	18
2. Sundargarh Tahasil		**T**	**1,816.4**	**37,739**	**44,123**	**223,263**	**111,235**	**112,028**	**22,879**	**11,417**	**11,462**	**125,232**	**61,804**	**63,428**	**70,681**	**48,126**	**22,555**
		R	**1,792.6**	**33,833**	**39,429**	**199,564**	**98,943**	**100,621**	**21,127**	**10,521**	**10,606**	**119,386**	**58,995**	**60,391**	**56,792**	**39,848**	**16,944**
		U	**23.8**	**3,906**	**4,694**	**23,699**	**12,2**	**11,407**	**1,752**	**896**	**856**	**5,846**	**2,809**	**3,037**	**13,889**	**8,278**	**5,611**
1. Talasara P. S.		R	790.7	13,522	15,448	82,172	40,865	41,307	6,648	3,356	3,292	56,024	67,675	28,349	22,524	15,708	6,816
2. Sundargarh P. S.		T	622.4	14,234	16,843	84,045	42,052	41,993	8,044	3,983	4,061	43,600	21,431	22,169	30,230	19,747	10,483
		R	598 6	10,328	12,149	60,346	29,760	30,586	6,292	3,087	3,205	37,754	18,622	19,132	16,341	11,469	4,872
		U	23.8	3,906	4,694	23,699	12,292	11,407	1,752	896	856	5,846	2,809	3,037	13,889	8,278	5,611
	Sundargarh Town (M)	U	23.83	3,906	4,694	23,699	12,292	11,407	1,752	896	856	5,846	2,809	3,037	13,889	8,278	5,611
3. Bhasma P. S.		R	403.3	9,983	11,832	57,046	28,318	28,728	8,187	4,078	4,109	25,608	12,698	12,910	17,927	12,671	5,256

Concld.

Sl. No	MAIN WORKERS																				
	Total Main Workers (I-IX)			Cultivators (I)			Agricultural Labourers (II)			Household Industry, Manufacturing, Processing, Servicing and Repairs [V (a)]			Other Workers [III, IV, V (b) & VI to IX]			Marginal Workers			Non-Workers		
	P	M	F	P	M	F	P	M	F	P	M	F	P	M	F	P	M	F	P	M	F
	19	20	21	22	23	24	25	26	27	28	29	30	31	32	33	34	35	36	37	38	39
2	**75,175**	**61,905**	**13,270**	**36,917**	**33,501**	**3,416**	**22,857**	**15,550**	**7,307**	**2,276**	**1,670**	**606**	**13,125**	**11,184**	**1,941**	**23,971**	**2,626**	**21,345**	**124,117**	**46,704**	**77,413**
	68,259	**55,957**	**12,332**	**36·276**	**32,945**	**3,331**	**22,081**	**14,946**	**7,135**	**2,152**	**1,565**	**587**	**7,750**	**6,471**	**1,279**	**23,618**	**2,583**	**21,035**	**107,687**	**40,433**	**67,254**
	6,916	**5,978**	**938**	**641**	**556**	**85**	**776**	**604**	**172**	**124**	**105**	**19**	**5,375**	**4,713**	**662**	**353**	**43**	**310**	**16,430**	**6,271**	**10,159**
1.	27,975	23,231	4,744	16,755	15,217	1,468	7,096	4,670	2,426	969	766	203	3,155	2,508	647	10,457	653	9,804	43,740	16,981	26,759
2.	29,076	23,229	5,847	11,091	9,811	1,280	9,717	6,318	3,399	680	514	166	7,588	6,586	1,002	4,310	520	3,790	50,659	18,303	32,356
	22,160	17,251	4,909	10,450	9,245	1,195	8,941	5,714	3,227	556	409	147	2,213	1,873	340	3,957	477	3,480	34,229	12,032	22,197
	6,916	5,978	938	641	556	85	776	604	172	124	105	19	5,375	4,713	662	353	43	310	16,430	6,271	10,159
	6,916	5,978	938	641	556	85	776	604	172	124	105	19	5,375	4,713	662	353	43	310	16,430	6,271	10,159
3.	18,124	15,445	2,679	9,071	8,403	668	6,044	4,562	1,482	627	390	237	2,382	2,090	292	9,204	1,453	7,751	29,718	11,420	18,298

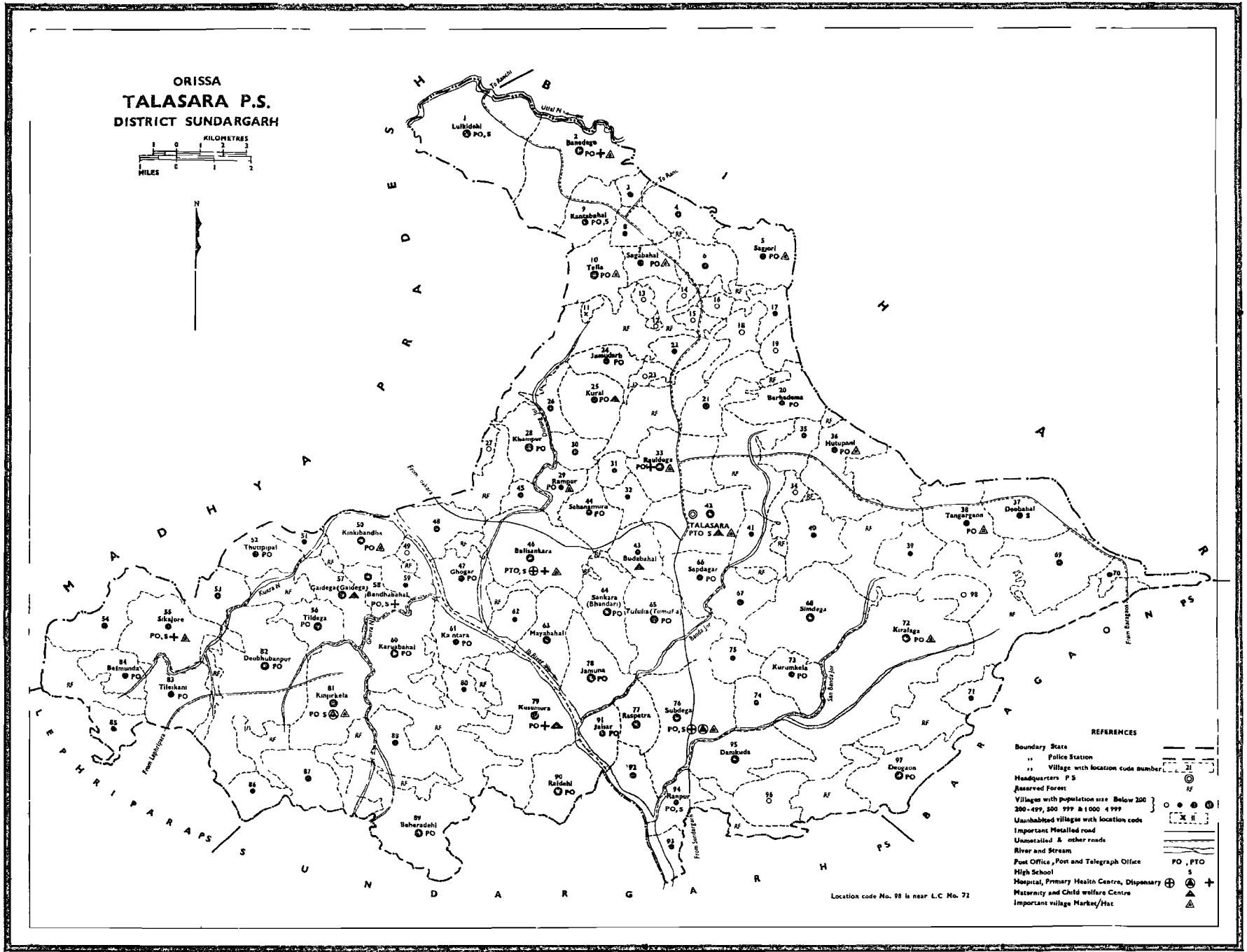

Based upon Survey of India map with the permission of the Surveyor General of India

PRINTED AT S & M. P O. ORISSA

© Government of India copyright, 1985

PRIMARY CENSUS ABSTRACT
OF
TALASARA P. S.

ALPHABETICAL LIST OF VILLAGES OF TALASARA POLICE STATION

Sl. No.	Name of Village	L. C. No.
1	2	3
1	Amatpani	14
2	Balisankara	46
3	Banadega	2
4	Bandhabahal	58
5	Bankidehi	49
6	Banujore	54
7	Barhadema	20
8	Barpali	62
9	Beheradehi	89
10	Belmunda	84
11	Bijagard	59
12	Bindujharia	18
13	Brahmanmara	53
14	Budabahal	43
15	Chikatjore	34
16	Damkuda	95
17	Debbahal	37
18	Debbhubanpur	82
19	Deogaon	97
20	Dhenkigada	80
21	Dhubendand	86
22	Dhudinuagaon	26
23	Dianpathar	16
24	Gaidega (Galdega)	57
25	Gaikanpali	30
26	Gailo	92
27	Gandamara	27
28	Ghogar	47
29	Gidipahadi	88
30	Haima	85
31	Hotichhapal	15
32	Hutupani	36
33	Jaisar	91
34	Jamudarh	24
35	Jamuna	78
36	Kahnaighari	6
37	Kainsara	74
38	Kaintara	61
39	Kantabahal	9
40	Karuabahal	60
41	Kelokhandi	32
42	Kendapani	12
43	Khampur	28
44	Kinjirkela	81
45	Kinkibandha	50
46	Kiralaga	72
47	Kulenthopa	13
48	Kumudaphal	19
49	Kupatangar	87
50	Kurai	25
51	Kurumkela	73
52	Kusumura	97
53	Latdega	75
54	Lulkidehi	1
55	Magarkunda	17
56	Mahulgaon	45
57	Malidehi	93
58	Matimakha	11
59	Mayabahal	63
60	Murkia	8
61	Pataimunda	67
62	Patiaora R F.	98
63	Peruabhadi	96
64	Perudda	51
65	Phalsa	3
66	Pindapathar	70
67	Raidehi	90
68	Rampur	29
69	Ranpur	94
70	Raspatra	77
71	Rauldega	33
72	Rengali	41
73	Runipani	39
74	Sagabahal	7
75	Sagjor	69
76	Sagjori	5
77	Sahanamura	44
78	Sandhapani	22
79	Sankara (Bhandari)	64
80	Sankara (Tata)	4
81	Sapdagar	66
82	Sapkundal	23
83	Sikajore	55
84	Simdega	68
85	Subdega	76
86	Talasara	42
87	Tangarbahal	31
88	Tangargaon	38
89	Tedikaha	71
90	Telia	10
91	Telijore	48
92	Tentulijharia	40
93	Tetheitangar	35
94	Thutipipal	52
95	Tikilipada	21
96	Tildega	56
97	Tileikani	83
98	Tululia (Tumulia)	65

URBAN/VILLAGE PRIMARY

Police Station—TALASARA

L.C No	Name of Village/ Town/ Ward	Area of village in hectares and of town/ ward in sq. km.	No. of occupied residential houses	No. of house-holds	Total Population (including Institutional and Houseless Population)			Scheduled Castes		Scheduled Tribes		Literates	
					P	M	F	M	F	M	F	M	F
1	2	3	4	5	6	7	8	9	10	11	12	13	14
3	**Talasara P. S**	**790·7**	**13,522**	**15,448**	**82,172**	**40 865**	**41,307**	**3,356**	**3,292**	**27,675**	**28,349**	**15,708**	**6,816**
	VILLAGES—												
1	Lulkidehi	1,730 03	429	483	2,695	1,300	1,395	138	140	1,071	1,163	467	181
2	Banadega	1,469 01	319	393	2,227	1,110	1,117	113	111	556	557	483	208
3	Phalsa	164·71	42	43	244	117	127	7		102	119	48	33
4	Sankra (Tala)	742 60	94	120	690	331	359	32	39	249	263	93	33
5	Sagjori	747·46	114	119	694	346	348	21	18	269	270	136	44
6	Kahnighari	423 71	106	121	616	304	312	23	20	227	247	160	82
7	Sagabahal	350·05	102	121	570	290	280	33	23	184	185	122	44
8	Murkia	358·96	85	95	488	216	272	23	33	139	184	81	20
9	Kantabahal	566·97	107	130	819	449	370	48	42	353	280	205	77
10	Telia	647·50	222	232	1,162	565	597	74	68	367	399	197	102
11	Matimakha	67·99			Uninhabited								
12	Kendapani	46 54	4	4	32	14	18	.	..	14	18	..	3
13	Kulenthopa	114·12	22	24	153	72	81	·1	..	27	36	25	13
14	Amatpani	125 86	9	9	70	36	34	.	.	36	34	9	9
15	Hatichhapal	118·17	26	26	156	68	88	4	3	58	75	18	3
16	Dianpathar	167·95	15	15	82	48	34	. .		48	34	14	10
17	Magarkunda	290·16	46	46	261	120	141	..	..	110	134	29	26
18	Bindujharia	35·61	8	8	38	19	19	. .	..	19	19	5	...
19	Kumudaphal	430·18	31	31	168	71	97	. .	...	64	89	18	10
20	Barhadema	657·62	85	85	434	205	229	2	1	173	198	59	49
21	Tikilipada	623·62	92	102	585	278	307	17	16	233	264	70	39
22	Sandhapani	314·44	51	55	290	148	142	11	8	130	130	32	15
23	Sapkundal	48·56	8	8	40	23	17	..	.	23	17	9	5
24	Jamudarh	369·88	78	91	517	251	266	10	11	186	207	102	28
25	Kurai	662·47	177	195	992	468	524	19	23	345	402	167	77
26	Dhudinuagaon	262.64	165	179	855	416	439	28	33	295	311	131	65
27	Gandamara	110·38	17	18	102	60	42	..	.	60	42	12	3
28	Khampur	543·09	225	272	1,363	668	695	26	24	423	435	263	119
29	Rampur	332·65	71	82	455	237	218	15	7	110	105	125	41
30	Gaikanpali	282 47	81	100	568	278	290	41	42	75	71	115	40
31	Tangarbahal	179 68	54	57	314	155	159	.	..	154	156	32	10
32	Kelokhandi	290·97	63	68	401	202	199	36	34	141	147	68	26
33	Rauldega	904·07	279	324	1,672	804	868	80	88	470	529	359	195
34	Chikatjore	236·74	15	16	96	48	48	. .	...	45	45	15	7
35	Tetheitangar	394·57	76	77	388	194	194	8	4	169	170	83	42

CENSUS ABSTRACT

Tahasil—SUNDARGARH

MAIN WORKERS													
Total Main Workers (I—IX)		Cultivators (I)		Agricultural Labourers (II)		Household Industry Manufacturing, Processing, Servicing and Repairs [V (a)]		Other Workers [III, IV,V (b) and VI to IX]		Marginal Workers		Non-Workers	
M	F	M	F	M	F	M	F	M	F	M	F	M	F
15	16	17	18	19	20	21	22	23	24	25	26	27	28
23,231	**4,744**	**15,287**	**1,468**	**4,670**	**2,426**	**766**	**203**	**2,508**	**647**	**653**	**9,804**	**16,981**	**26,759**
757	106	494	9	155	32	48	41	60	24	17	166	526	1,123
640	118	324	13	225	100	7	3	84	2	6	120	464	879
60	1	46	..	11	. .	1	...	2	1	2	8	55	118
193	11	160	6	6	4	17	...	10	1	8	233	130	115
191	...	148	...	28	...	3	...	12	...	...	1	155	347
165	49	96	5	43	34	9	1	17	9	2	52	137	211
170	7	86	2	46	5	12	...	26	...	...	73	120	200
138	20	105	.	16	11	8	9	9	...	...	1	78	251
211	2	175	...	..	...	15	...	21	2	...	...	238	368
366	13	248	7	58	4	42	1	18	1	...	...	199	584
						Uninhabited							
6	...	4	...	2	..	..	..	...	...	...	3	8	15
45	...	28	. .	15	.	2	...	...	.	...	21	27	60
20	1	15	..	...	...	.	..	5	1	...	...	16	33
43	...	42	...	...	...	1	...	. .	...	...	...	25	88
22	3	15	...	...	...	...	...	7	3	...	...	26	31
64	3	57	.	...		...	...	7	3	.	...	56	138
10	...	10	...	...	...	...	.	...	. .	...	10	9	9
44	...	40	...	...	..	4	...	...	...	...	62	27	35
115	39	81	25	20	10	5	2	9	2	15	86	75	104
174	33	108	...	59	30	3	3	4	...	...	...	104	274
88	...	76	...	...	...	3	...	9	...	...	76	60	66
14	...	14	...	...	...	...	...	...	...	...	12	9	5
160	118	124	78	21	34	1	1	14	5	...	1	91	147
292	223	222	148	47	65	10	4	13	6	...	92	176	209
241	10	138	4	82	...	9	1	12	5	21	306	154	223
36	22	27	17	9	5	..	...	...	...	...	8	24	12
380	137	223	47	109	72	10	5	38	13	...	98	288	460
120	12	71	1	9	1	8	...	32	10	...	74	117	132
157	14	100	...	41	14	6	...	10	...	...	52	121	224
97	15	63	2	33	13	...	...	1	...	...	53	58	91
122	48	84	2	33	44	4	1	1	1	...	32	80	119
455	57	260	9	119	43	21	...	55	5	28	150	321	661
24	1	15	1	5	...	...	...	4	...	...	...	24	47
92	2	70	1	13	...	8	1	1	...	31	31	71	161

URBAN/VILLAGE PRIMARY

Police Station—TALASARA

L.C. No.	Name of Village/ Town/ Ward	Area of village in hectares and of town/ ward in sq. km.	No. of occupied residential houses	No. of house-holds	Total Population (including Institutional and Houseless Population)			Scheduled Castes		Scheduled Tribes		Literates	
					P	M	F	M	F	M	F	M	F
1	2	3	4	5	6	7	8	9	10	11	12	13	14
36	Hutupani	912·97	141	141	775	382	393	17	19	203	196	137	57
37	Deobahal	912 57	150	151	880	456	424	19	16	358	344	162	64
38	Tangargaon	822·73	155	157	795	398	397	29	24	260	259	88	32
39	Runipani	495·74	42	43	270	122	148	4	7	66	89	37	12
40	Tentulijharia	661·90	63	65	363	168	195	5	3	137	166	37	27
41	Rengali	435·85	68	72	413	201	212	13	19	153	169	52	24
42	Talasara	985 01	238	297	1,538	747	791	68	72	456	504	328	102
43	Budabahal	433 42	79	85	483	236	247	12	14	174	188	65	11
44	Sahanamura	578 30	123	138	826	408	418	4	3	309	324	178	103
45	Mahulgaon	206 39	73	78	466	237	229	38	31	187	185	77	24
46	Balisankara	1,336 27	384	482	2,690	1,286	1,404	107	107	857	1,005	495	345
47	Ghogar	653 97	146	184	899	427	472	88	109	299	323	115	24
48	Telijore	558 87	135	166	829	412	417	21	15	279	279	167	61
49	Bankidehi	174 82	26	29	152	82	70	40	33	21	20	42	9
50	Kinkibandha	662 47	168	215	1,086	513	573	82	75	278	327	244	110
51	Perudda	318 49	49	49	277	130	147	.	...	74	87	35	11
52	Thutipipal	558 87	94	105	560	281	279	17	12	158	163	121	17
53	Bramhanmara	456 49	53	98	502	251	251	7	8	148	152	79	20
54	Banujore	820·30	85	85	549	273	276	21	15	245	253	107	78
55	Sikajore	942·92	124	158	930	478	452	15	12	352	341	160	82
56	Tildega	499 79	196	211	1,068	556	512	138	123	222	208	266	88
57	Gaidega(Galdega)	578 70	219	319	1,052	510	542	102	121	200	221	213	82
58	Bandhabahal	379 60	147	209	1,016	496	520	58	60	307	326	258	127
59	Bijagard	286 92	82	103	477	233	244	12	10	202	214	93	30
60	Karuabahal	1,137 98	241	279	1,429	711	718	40	32	595	595	233	92
61	Kaintara	537 93	110	129	647	319	328	127	130	68	59	157	67
62	Barpali	360 58	34	38	214	106	108	.	.	88	91	24	4
63	Mayabahal	649 52	181	253	1,186	584	602	58	59	417	426	187	56
64	Sankara (Bhandari)	743 00	229	279	1,336	660	676	88	76	394	412	274	86
65	Tululia(Tumulia)	1,265 86	407	468	2,247	1,108	1,139	61	69	595	633	395	121
66	Sapdagar	557 25	148	199	847	468	379	33	30	252	219	172	40
67	Pataimunda	510·31	121	129	655	326	329	18	17	203	190	93	30
68	Simdega	1,505·03	256	299	1,673	820	853	24	20	668	697	261	148
69	Sagjor (Sagjori)	1,045·30	108	118	647	323	324	29	29	282	283	74	29
70	Pindapathar	306 35	57	57	302	154	148	..		150	142	47	20

CENSUS ABSTRACT

Tahasil—SUNDARGARH

MAIN WORKERS													
Total Main Workers (I—IX)		Cultivators (I)		Agricultural Labourers (II)		Household Industry, Manufacturing, Processing, Servicing and Repairs [V (a)]		Other Workers [III, IV, V (b) and VI to IX]		Marginal Workers		Non-Workers	
M	F	M	F	M	F	M	F	M	F	M	F	M	F
15	16	17	18	19	20	21	22	23	24	25	26	27	28
127	...	86		25	..	8	.	8	..	90	205	165	188
215	61	165	32	30	23	8	1	12	5	...	78	241	285
186	24	147	16	6	4	7	..	26	4	11	169	201	204
66	5	60	4	4	1	1	..	1	.	...	65	56	78
98	2	88	...	6	. .	..	..	4	2	...	...	70	193
113	35	65	7	19	3	6	2	23	23	1	7	87	170
435	58	241	1	74	38	9	10	111	9	...	62	312	671
149	3	138	1	..	...	...	...	11	2	...	58	87	186
227	12	155	...	55	12	9	..	8	...	...	3	181	403
134	23	69	...	1	...	5	...	59	23	...	81	103	125
689	81	405	12	81	18	19	5	184	46	16	325	581	998
277	150	191	22	58	119	15	5	13	4	2	87	148	235
234	72	111	8	84	38	6	. .	33	26	...	176	178	169
42	1	23	..	19	1	..	..	...	...	5	8	35	61
323	257	143	34	128	200	8	5	44	18	6	15	184	301
79	19	66	4	13	14	...	...	...	1	...	1	51	127
172	40	149	19	18	20	...	...	5	1	...	...	109	239
151	99	117	81	30	18	3	...	1	..	...	4	100	148
148	4	125	...	10	...	8	4	5	. .	11	162	114	110
251	20	154	3	21	1	21	5	55	11	32	205	195	227
327	36	263	31	42	5	...	...	22		2	190	227	286
289	18	161	10	108	8	7	...	13		23	92	198	432
265	44	174	22	34	4	7	3	50	15	26	206	205	270
108	9	68	8	28	...	4	...	8	1	20	46	105	189
464	98	338	28	73	54	...	...	53	16	10	348	237	272
168	37	107	8	31	20	3	...	27	9	...	1	151	290
66	3	54	3	12	.	...	...	..	...	...	1	40	104
355	49	240	11	97	35	7	...	11	3	...	78	229	475
379	62	170	3	117	29	8	...	84	30	24	255	257	359
713	76	485	12	119	22	39	4	70	38	23	334	372	729
322	67	132	1	86	48	8	3	96	15	..	16	146	296
188	32	107	...	2	.	1	...	78	32	3	8	135	289
446	63	264	17	145	43	17	...	20	3	24	339	350	451
190	17	155	12	26	3	5	...	4	2	...	91	133	216
69	14	65	9	2	4	2	...	...	1	2	52	83	82

URBAN/VILLAGE PRIMARY

Police Station – TALASARA

LC No	Name of Village/ Town/ Ward	Area of village in hectares and of town/ ward in sq km	No. of occupied residential houses	No. of house-holds	Total Population (Including Institutional and Houseless Population)			Scheduled Castes		Scheduled Tribes		Literates	
					P	M	F	M	F	M	F	M	F
1	2	3	4	5	6	7	8	9	10	11	12	13	14
71	Tedikaha	292 59	42	42	208	99	109	1	3	98	106	30	15
72	Kiralaga	3,231·01	552	588	3,204	1,576	1,628	119	109	1,276	1,367	477	259
73	Kurumkela	530·54	104	118	663	327	336	40	47	260	259	111	31
74	Kainsara	365·03	87	89	484	249	235	10	8	199	194	66	21
75	Latdega	320·11	63	79	496	257	239	16	15	225	206	105	57
76	Subdega	1,430·57	797	860	4,466	2,347	2,119	119	112	1,610	1,438	1,293	690
77	Raspatra	480 77	183	200	1,177	592	585	66	57	189	198	294	150
78	Jamuna	833 25	239	305	1,387	691	696	68	65	398	417	270	100
79	Kusumura	1,618,74	301	325	1,739	875	864	62	75	553	545	303	87
80	Dhenkigada	311,20	51	56	313	150	163	...	...	119	138	56	37
81	Kinjirkela	1,160 23	418	494	2,535	1,299	1,236	142	137	743	695	604	265
82	Deobhubanpur	2,100 73	436	587	3,213	1,616	1,597	140	134	1,065	1,052	528	172
83	Tileikani	810·59	137	146	882	451	431	58	64	389	366	147	43
84	Belmunda	535 00	90	104	640	313	327	24	17	219	248	85	42
85	Halma	324 96	58	68	430	211	219	6	5	190	191	44	8
86	Dhubendand	347·22	68	85	466	237	229	6	12	165	165	80	20
87	Kupatangar	639·40	126	144	853	416	437	45	60	250	262	207	43
88	Gidipahadi	749 48	99	101	572	303	269	10	5	250	225	108	64
89	Beheradehi	1,527·69	279	325	1,892	941	951	18	21	730	735	379	182
90	Raidehi	834·06	222	242	1,323	670	653	62	58	513	492	271	126
91	Jaisar	344·79	189	189	873	395	478	22	32	120	135	194	108
92	Gailo	372·72	130	132	622	328	294	50	36	66	66	171	101
93	Malidehi	205·99	44	44	235	119	116	2	...	74	79	60	26
94	Ranpur	372·31	65	65	403	198	205	7	7	175	175	87	34
95	Damkuda	892·74	200	208	1,227	619	608	45	46	452	468	247	97
96	Peruabhadi	598·94	34	34	177	94	83	3	3	87	78	26	13
97	Deogaon	935·23	223	231	1,240	649	591	10	7	608	558	225	131
98	Patiaora R. F.	U. S.	50	50	136	70	66	...	...	70	66	14	2

CENSUS ABSTRACT

Tahasil—SUNDARGARH

MAIN WORKERS													
Total Main Workers (I—IX)		Cultivators (I)		Agricultural Labourers (II)		Household Industry, Manufacturing, Processing, Servicing and Repairs [V (a)]		Other Workers [III, IV, V (b) and VI to IX]		Marginal Workers		Non-Workers	
M	F	M	F	M	F	M	F	M	F	M	F	M	F
15	16	17	18	19	20	21	22	23	24	25	26	27	28
52	1	49	..	1	..	1	..	1	1	1	55	46	53
869	364	592	81	189	251	47	18	41	14	41	236	666	1,028
202	98	118	23	62	61	9	7	13	7	6	39	119	199
161	61	98	25	54	33	.	..	9	3	3	24	85	150
126	12	73	1	42	7	2	..	9	4	2	89	129	138
1,152	454	465	73	335	309	19	10	333	62	5	485	1,190	1,180
311	103	121	18	102	75	7	1	81	9	7	24	274	458
396	58	174	8	148	36	44	9	30	5	23	244	272	394
526	235	308	128	175	102	9	...	34	5	20	245	329	384
70	3	50	3	15	...	2	..	3	...	...	..	80	160
743	108	440	22	130	45	36	8	137	33	2	145	554	983
963	50	725	18	185	18	20	8	33	6	19	580	634	967
229	59	161	32	37	15	21	9	10	3	1	191	221	181
205	61	178	56	18	5	3	...	6	..	...	...	108	266
125	59	108	43	14	14	3	2	..	...	6	71	80	89
144	7	130	5	13	2	..	.	1	..	1	149	92	73
222	100	180	64	28	30	4	2	10	4	4	...	190	337
144	21	133	13	4	3	6	3	1	2	1	1	158	247
510	49	384	1	89	34	8	...	29	14	34	423	397	479
391	3	327	..	41	...	6	...	17	3	14	358	265	292
238	89	148	21	37	37	6	4	47	27	2	95	155	294
219	10	131	1	69	2	4	...	15	7	...	5	109	279
64	..	54	...	5	.	..	...	5	...	...	64	55	52
105	4	86	...	13	3	3	...	3	1	...	114	93	87
354	35	292	9	44	23	4	2	14	1	...	326	265	247
56	8	55	8	1	...	...	...	...	...	...	32	38	43
429	36	410	19	10	15	3	...	6	2	...	280	220	275
48	...	47	...	...	...	1	...	...	...	...	40	22	26

ORISSA

SUNDARGARH P.S.

DISTRICT SUNDARGARH

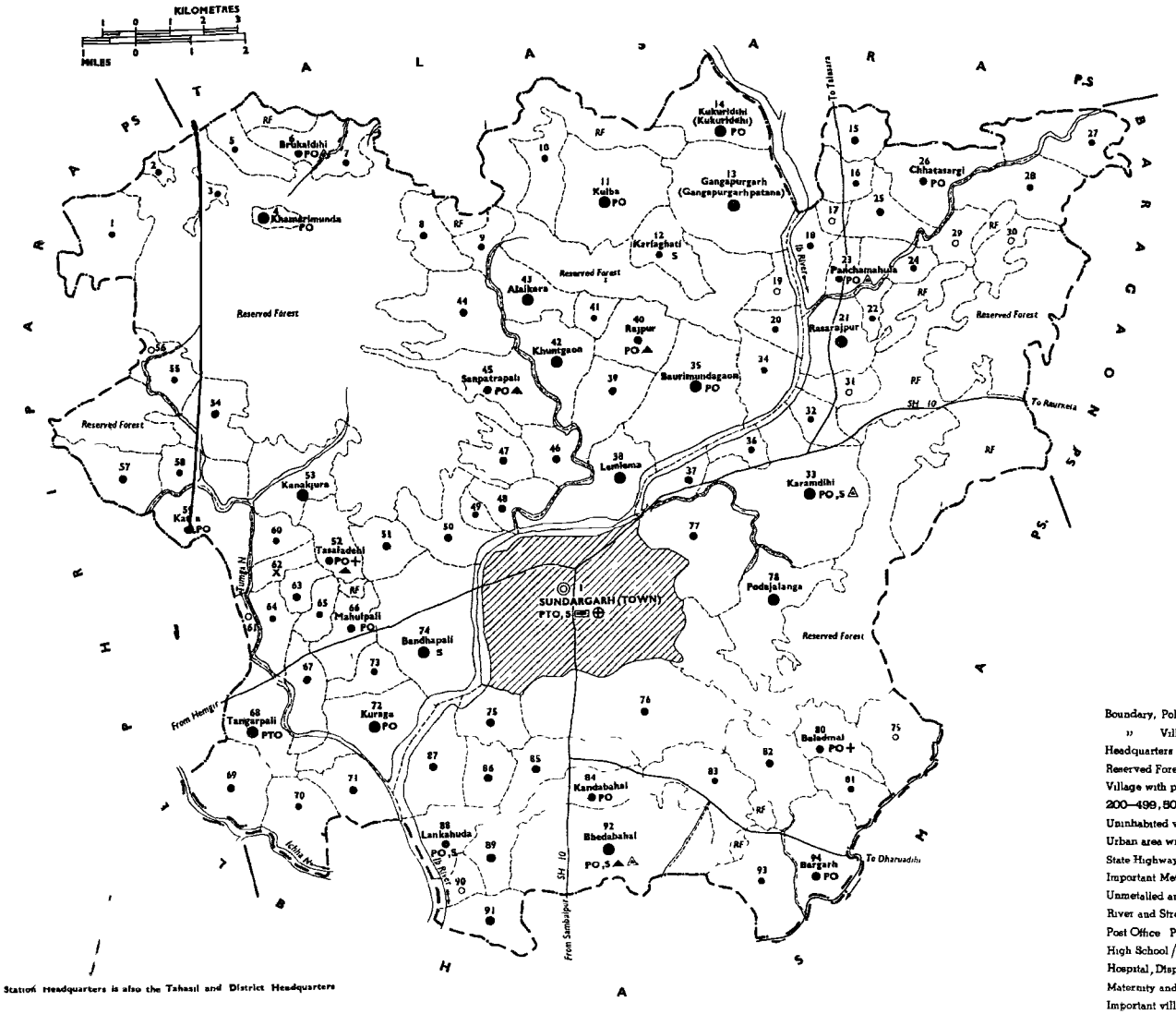

Note Police Station Headquarters is also the Tahasil and District Headquarters

REFERENCES

Boundary, Police Station	
" Village with Location code number	5
Headquarters Police Station	◎
Reserved Forest	RF
Village with population size Below 200 / 200–499, 500–999 & 1 000–4 999	○ • • •
Uninhabited villages with location code	X 43
Urban area with location code	V
State Highway	SH 10
Important Metalled Road	
Unmetalled and other Roads	
River and Stream	
Post Office Post & Telegraph Office	PO, PTO
High School / Degree College	S
Hospital, Dispensary	⊕ +
Maternity and Child Welfare Centre	▲
Important village Market/Hat	▲

Based upon Survey of India map with the permission of the Surveyor General of India

PRINTED AT S & M P.O. Orissa.

© Government of India copyright. 1965

PRIMARY CENSUS ABSTRACT
OF
SUNDARGARH P. S.

ALPHABETICAL LIST OF VILLAGES OF SUNDARGARH POLICE STATION

Sl. No.	Name of Village	L. C. No.
1	2	3
1	Alaikera ...	43
2	Badamal ..	22
3	Baladmal ..	80
4	Balijori ...	50
5	Bandhapali ...	74
6	Bankibahal ...	10
7	Bargarh ...	94
8	Baurimundagaon ...	35
9	Belkidehi ...	60
10	Bhagapali ...	18
11	Bhajapur ...	37
12	Bhawanipur ...	76
13	Bhedabahal ...	92
14	Bijulikhaman ...	83
15	Birtola ...	24
16	Brahmanipali ...	90
17	Brukaldihi ...	6
18	Budabahal ...	58
19	Chakramal ...	64
20	Chhatasargi ...	26
21	Daijimahul ...	32
22	Dainidehi ...	20
23	Deherimundagaon ...	41
24	Dhamakpur ...	1
25	Dhaulakhaman ...	79
26	Didiga ...	27
27	Dumerbahal ...	15
28	Gaijore ...	56
29	Gangapurgarh (Gangapurgarhpatana) ...	13
30	Gilkudar ...	31
31	Goppur ..	30
32	Gurabasa ...	82
33	Hamirpur ...	25
34	Indrapur ...	62
35	Jaganathposh ...	17
36	Jagatgarh ...	36
37	Jap nga ...	89
38	Kalobahal ...	63
39	Kanakjura ...	53
40	Kandabahal ...	84
41	Kanika ...	34
42	Karamdihi ...	33
43	Karlaghati	12
44	Katra ...	59
45	Kenapali ...	73
46	Kepse ...	71
47	Khamarimunda ...	4
48	Khuntgaou ...	42
49	Kiakachhar ..	49
50	Kirai ...	85
51	Kopsingha ...	87
52	Kulba ...	11
53	Kurabaga (Kuarbaga) ...	69
54	Kuraga ...	72
55	Kukuridihi (Kukuridehi) ...	14
56	Lankahuda ...	88
57	Lemlema ...	38
58	Luhuraniberna ..	29
59	Mahuljore ..	93
60	Mahulpali ...	66
61	Meghadega ..	54
62	Panchamahula ...	23
63	Parbatborna ...	61
64	Patakijore ...	8
65	Podajalanga ...	78
66	Pradhanpat ...	65
67	Putudihi ...	7
68	Rajpur ...	40
69	Rangiamunda ...	67
70	Rapatjore ...	2
71	Rasarajpur ...	21
72	Ratanpur	48
73	Rebedamal ...	19
74	Rupabahal ...	70
75	Rupedehi ...	86
76	Sahebdera ...	3
77	Samina ...	75
78	Sanpatrapali	45
79	Sianbahal (Sinbahal)	51
80	Subalaya ...	77
81	Sudarsanpur ..	16
82	Sunajore	44
83	Tangarmunda ...	46
84	Tangarpali ...	68
85	Tasaladehi ...	52
86	Tatijore ...	5
87	Tedegamuhan ...	39
88	Telangapali ...	91
89	Telendihi ...	47
90	Telijora ...	28
91	Thelkobud ...	9
92	Timadehi ...	81
93	Tinkuda ...	57
94	Turangagarh ...	55

URBAN/VILLAGE PRIMARY

Police Station—SUNDARGARH

L.C. No.	Name of Village/ Town/ Ward		Area of village in hectares and of town/ ward in sq. km	No. of occupied residential houses	No. of house-holds	Total Population (including Institutional and Houseless Population)			Scheduled Castes		Scheduled Tribes		Literates	
						P	M	F	M	F	M	F	M	F
1	2		3	4	5	6	7	8	9	10	11	12	13	14
4	**Sundargarh P.S.**	**T**	**622 4**	**14,234**	**16,843**	**84,045**	**42,052**	**41,993**	**3,983**	**4,061**	**21,431**	**22,169**	**19,747**	**10,483**
		R	**598 6**	**10,328**	**12,149**	**60,346**	**29,760**	**30,586**	**3,087**	**3,205**	**18,622**	**19,132**	**11,469**	**4,872**
		U	**23 8**	**3,906**	**4,694**	**23,699**	**12,292**	**11,407**	**896**	**856**	**2,809**	**3,037**	**8,278**	**5,611**
I	*Sundargarh Town (M)*		*23·83*	*3,906*	*4,694*	*23,699*	*12,292*	*11,407*	*896*	*856*	*2,809*	*3,037*	*8 278*	*5 611*
	Ward	1		443	550	2,508	1,377	1,131	59	67	203	172	976	576
	Ward	2		246	355	1,762	969	793	55	50	129	81	688	343
	Ward	3		285	358	1,863	986	877	161	168	14	12	698	498
	Ward	4		287	308	1,915	991	924	7	5	25	24	810	635
	Ward	5		422	531	2,577	1,350	1,227	48	43	156	151	972	553
	Ward	6		337	410	2,294	1,255	1,039	174	156	395	329	828	356
	Ward	7		469	491	2,454	1,361	1,093	112	78	214	137	927	684
	Ward	8		451	475	2,202	1,198	1'004	39	35	408	347	809	460
	Ward	9		253	282	1,736	642	1,094	24	13	324	745	352	656
	Ward	10		381	487	2,356	1,157	1,199	105	113	539	585	676	520
	Ward	11		332	447	2,032	1,006	1,026	112	128	402	454	542	330
	VILLAGES—													
1	Dhamakpur		617 96	84	98	488	239	249	4	5	219	231	52	23
2	Rapatjore		481 17	63	68	408	205	203	21	21	184	182	79	49
3	Sahebdera		390·93	53	55	373	194	179	3	3	191	176	78	44
4	Khamarimunda		40·47	329	336	1,645	817	828	10	13	806	814	167	74
5	Tatijore		256 17	70	83	437	217	220	18	18	144	150	73	15
6	Brukaldihi		355·31	79	103	658	385	273	14	3	326	219	214	55
7	Putudihi		340·34	43	56	313	159	154	20	14	105	104	44	30
8	Patakijore		327·80	72	84	514	266	248	15	13	187	177	63	33
9	Thelkobud		162·28	34	41	233	113	120	4	3	58	64	26	5
10	Bankibahal		329·41	88	105	468	244	224	9	15	159	163	64	16
11	Kulba		835·27	255	327	1,555	742	813	122	114	450	506	325	130
12	Korlaghati		329·01	61	73	375	184	191	6	6	155	165	71	30
13	Gangapurgarh (Gangapurgarh-patana)		1,098·32	205	255	1,319	649	670	85	86	509	521	134	43
14	Kukuridihi (Kukuridehi)		588 82	152	204	1,028	487	541	55	70	352	381	235	115
15	Dumerbahal		271·54	119	119	664	328	336	18	16	255	261	110	30

Note —Separate area figures for wards in col No. 3 are not available

CENSUS ABSTRACT

Tahasil—SUNDARGARH

MAIN WORKERS													
Total Main Workers (I—IX)		Cultivators (I)		Agricultural Labourers (II)		Household Industry, Manufacturing, Processing, Servicing and Repairs [V (a)]		Other Workers [III, IV, V (b) and VI to IX]		Marginal Workers		Non-Workers	
M	F	M	F	M	F	M	F	M	F	M	F	M	F
15	16	17	18	19	20	21	22	23	24	25	26	27	28
23,229	**5,847**	**9,811**	**1,280**	**6,318**	**3,399**	**514**	**166**	**6,586**	**1,002**	**520**	**3,790**	**18,303**	**32,356**
17,251	**4,909**	**9,255**	**1,195**	**5,714**	**3,227**	**409**	**147**	**1,873**	**340**	**477**	**3,480**	**12,032**	**22,197**
5,978	**938**	**556**	**85**	**604**	**172**	**105**	**19**	**4,713**	**662**	**43**	**310**	**6,271**	**10,159**
5,978	*938*	*556*	*85*	*604*	*172*	*105*	*19*	*4 713*	*662*	*43*	*310*	*6,271*	*10,159*
721	84	16	3	54	18	9	1	642	62	3	10	653	1,037
475	55	6	3	...	.	..	...	469	52	...	7	494	731
484	71	4	...	..		1	...	479	71	1	...	501	806
439	37	30	1	...	.	1	1	408	35	1	2	351	885
651	78	34	3	28	4	17	2	572	69	5	11	694	1,138
521	112	62	9	53	29	23	5	383	69	2	3	732	924
581	138	15	4	21	16	8	3	537	115	4	7	776	948
591	103	25	...	60	9	30	2	476	92	..	2	607	899
345	146	83	39	103	66	6	...	153	41	24	87	273	861
616	73	181	17	91	19	1	2	343	35	2	181	539	945
554	41	100	6	194	11	9	3	251	21	1	...	451	985
166	2	157	2	4		4	.	1	...	...	165	73	82
115	2	93	...	6	.	13	1	3	1	...	114	90	87
115	...	104	...	7	..	3	.	1	..	...	30	79	149
530	320	485	270	35	47	3	3	7	..	7	55	280	453
124	6	90	2	30	2	2	1	2	1	...	8	93	206
135	107	73	61	35	42	..	..	27	4	...	1	250	165
89	38	65	24	18	13	.	.	6	1	2	27	68	89
167	2	149	..	16	1	.	...	2	1	...	..	99	246
66	3	65	...	1	3	..	...	...	...	. .	..	47	117
141	58	84	..	46	54	4	2	7	2	...	...	103	166
447	19	309	11	88	3	22	3	28	2	5	1	290	793
81	3	66	..	8	2	1	.	6	1	21	42	82	146
393	8	308	4	44	..	33	1	8	3	...	..	256	266
316	153	206	25	81	120	5	...	24	8	11	101	160	287
186	6	141	. .	34	2	2	...	9	4	...	44	142	286

URBAN/VILLAGE PRIMARY

Police Station—SUNDARGARH

LC No	Name of Village/ Town/ Ward	Area of village in hectares and of town/ ward in sq km	No. of occupied residential houses	No of house-holds	Total Population (Including Institutional and Houseless Population)			Scheduled Castes		Scheduled Tribes		Literates	
					P	M	F	M	F	M	F	M	F
1	2	3	4	5	6	7	8	9	10	11	12	13	14
16	Sudarsanpur	199 51	73	73	370	184	186	37	36	138	139	36	18
17	Jaganathposh	81 75	11	11	36	15	21	...	...	2	6	11	10
18	Bhagapali	316 06	61	61	306	152	154	3	5	108	106	72	35
19	Rebedamal	160 66	22	23	150	78	72	..		78	72	18	5
20	Dainidehi	194·25	40	42	247	137	110	14	10	106	84	29	5
21	Rasarajpur	1,746 63	307	309	1,556	777	779	43	41	625	635	205	82
22	Badamal	111 29	44	44	203	102	101	..	...	64	72	41	15
23	Panchamahula	153·38	45	53	245	123	122	6	10	81	82	58	9
24	Birtola	282·47	90	91	397	196	201	29	25	79	73	74	20
25	Hamirpur	333·87	121	121	549	283	266	6	6	141	126	138	45
26	Chhatasargi	555·23	114	123	602	290	312	19	24	184	191	111	53
27	Didiga	535·40	81	81	462	225	237	1	2	218	231	56	19
28	Telijora	534·59	87	88	473	232	241	12	13	220	228	72	35
29	Luhuraniberna	211·25	36	36	194	98	96	..	..	94	93	32	7
30	Goppur	190·20	28	28	128	72	56	...	...	63	48	13	3
31	Gilkudar	178·06	23	30	125	69	56	.	..	64	53	17	8
32	Daijimahul	193 44	52	56	280	134	146	7	6	117	121	34	9
33	Karamdihi	1,208·39	407	519	2,338	1,171	1,167	128	125	544	563	540	233
34	Kanika	393 76	54	56	316	161	155	4	3	146	145	53	6
35	Baurimundagaon	951·82	190	231	1,297	627	670	19	14	550	614	175	42
36	Jagatgarh	151·35	60	63	315	159	156	5	3	82	85	77	26
37	Bhajapur	240·38	105	120	549	259	290	52	78	69	89	95	37
38	Lemlema	629·69	204	205	1,001	491	510	6	5	402	417	117	29
39	Tedegamuhan	430·18	159	197	982	471	511	46	60	400	431	178	51
40	Rajpur	420 87	189	202	953	445	508	44	41	301	375	210	79
41	Deherimundagaon	126 67	51	64	318	168	150	36	34	130	109	43	11
42	Khuntgaon	500 19	177	221	1,112	550	562	36	46	462	461	125	25
43	Alaikera	356 12	173	199	1,060	512	548	40	43	333	367	208	74
44	Sunajore	634 55	111	143	742	363	379	..	.	309	321	59	12
45	Sanpatrapali	573 85	143	191	878	422	456	21	23	247	236	132	61
46	Tangarmunda	249 29	121	132	677	310	367	22	32	271	319	72	12
47	Telendihi	235 76	110	112	546	276	270	53	46	214	211	64	15
48	Ratanpur	260·21	104	135	709	336	373	68	83	169	178	188	100
49	Kiakachhar	87·82	71	85	416	203	213	39	40	80	90	63	20
50	Balijori	451·22	106	129	659	337	322	23	15	180	176	151	54

CENSUS ABSTRACT

Tahasil—SUNDARGARH

MAIN WORKERS													
Total Main Workers (I—IX)		Cultivators (I)		Agricultural Labourers (II)		Household Industry Manufacturing, Processing, Servicing and Repairs [V (a)]		Other Workers [III, IV, V (b) and VI to IX]		Marginal Workers		Non-Workers	
M	F	M	F	M	F	M	F	M	F	M	F	M	F
15	16	17	18	19	20	21	22	23	24	25	26	27	28
108	80	60	61	34	10	14	6	...	3	...	14	76	92
10	10	9	8	...	1	1	...	...	1	2	...	3	11
92	81	56	64	14	8	4	4	18	5	4	14	56	59
46	16	36	..	8	14	...	..	2	2	...	2	32	54
72	4	25	...	37	...	...	...	10	4	...	...	65	106
448	96	320	10	82	54	8	7	38	25	...	...	329	683
55	...	34	...	16	...	1	...	4	...	13	72	34	29
72	1	45	...	19	...	1	...	7	1	16	89	35	32
127	34	83	9	34	20	2	...	8	5	...	29	69	138
167	63	103	9	50	54	2	...	12	...	...	12	116	191
185	62	62	7	97	45	3	5	23	5	...	96	105	154
136	78	100	37	32	41	2	...	2	...	...	58	89	101
129	20	111	5	12	12	3	...	3	3	...	91	103	130
64	1	54	...	9	1	...	...	1	...	...	2	34	93
46	3	41	2	5	...	...	...	.	1	...	1	26	52
42	28	10	7	31	21	...	...	1	...	...	...	27	28
90	32	10	1	77	29	1	2	2	...	...	...	44	114
674	184	203	20	290	127	18	10	163	27	1	7	496	976
101	5	52	..	39	2	...	...	10	3	2	37	58	113
359	12	261	...	64	5	8	...	26	7	...	2	268	656
89	24	26	...	46	22	...	...	17	2	...	...	70	132
161	102	37	3	65	61	8	7	51	31	...	...	98	188
283	30	198	1	64	28	1	...	20	...	8	62	200	418
301	32	226	3	48	27	4	...	23	2	...	...	170	479
288	98	158	33	100	58	5	2	25	5	...	...	157	410
82	1	71	...	8	...	...	...	3	1	13	30	73	119
333	63	183	..	117	50	23	12	10	1	8	106	209	393
308	4	262	1	20	2	7	1	19	...	2	...	202	544
253	...	176	...	68	...	...	...	9	...	...	...	110	379
265	19	103	6	128	8	9	...	25	5	...	...	157	437
195	13	163	1	17	11	3	1	12	...	...	95	115	259
153	118	27	...	111	116	4	2	11	..	...	12	123	140
184	71	102	37	47	29	2	1	33	4	...	16	152	286
114	22	68	4	30	15	5	..	11	3	...	12	89	179
178	42	44	4	79	9	15	11	40	18	2	7	157	273

URBAN/VILLAGE PRIMARY

Police Station—SUNDARGARH

L.C. No.	Name of Village/ Town/ Ward	Area of village in hectares and of town/ ward in sq. km	No. of occupied residential houses	No. of house-holds	Total Population (including Institutional and Houseless Population)			Scheduled Castes		Scheduled Tribes		Literates	
					P	M	F	M	F	M	F	M	F
1	2	3	4	5	6	7	8	9	10	11	12	13	14
51	Sianbahal (Sinbahal)	286 92	110	110	524	263	261	68	64	163	170	65	10
52	Tasaladehi	328·61	112	119	588	295	293	19	21	201	189	143	87
53	Kanakjura	537·02	224	229	1,157	563	594	45	50	436	478	190	47
54	Meghadega	467·82	125	172	791	393	328	31	22	208	231	99	21
55	Turangagarh	216 51	77	78	396	196	200	11	11	136	149	52	17
56	Gaijore	55·85	2	2	10	6	4	...	...	6	4	1	...
57	Tinkuda	417·64	107	125	605	303	302	...	...	206	197	45	11
58	Budabahal	490·88	65	75	441	209	232	17	22	116	129	81	27
59	Katra	225 01	110	110	548	273	275	44	34	80	74	59	24
60	Belkidehi	203 96	81	83	439	218	221	23	22	160	160	108	37
61	Parbatborna	81·75	3	3	20	10	10	...	...	10	10	4	...
62	Indrapur	119·79			Uninhabited								
63	Kalobahal	148·92	149	152	705	338	367	76	84	101	107	181	93
64	Chakramal	348 43	62	69	368	196	172	16	21	118	88	93	31
65	Pradhanpat	162·68	74	76	403	201	202	73	74	74	65	102	44
66	Mahulpali	344·39	128	135	577	302	275	40	37	117	102	163	70
67	Rangiamunda	378·38	144	175	866	424	442	77	79	159	154	192	116
68	Tangarpali	531·35	201	229	1,016	482	534	75	84	260	280	223	106
69	Kurabaga (Kuaibaga)	532·97	126	171	922	594	463	85	78	233	239	233	107
70	Rupabahal	457·30	62	81	410	195	215	40	34	46	57	76	44
71	Kepse	358 96	77	92	518	266	252	11	9	100	91	105	47
72	Kuraga	706 99	189	233	1,125	539	586	84	80	194	209	313	201
73	Kenapali	231·48	64	84	412	191	221	39	52	69	69	125	89
74	Bandhapali	1,104·39	276	352	1,710	884	826	108	97	494	465	384	169
75	Samina	322·53	102	126	625	306	319	66	64	138	152	163	75
76	Bhawanipur	1,284·47	149	199	939	512	427	14	19	333	310	226	109
77	Subalaya	914·19	119	144	795	393	402	32	29	249	256	146	62
78	Podajalanga	726 82	177	217	1,102	558	544	24	21	433	428	203	45
79	Dhaulakhaman	389·71	26	28	129	65	64	...	...	65	64	12	..
80	Baladmal	325·37	96	105	500	261	239	27	25	178	167	108	30
81	Timadehi	268 31	72	72	309	145	164	18	18	73	79	78	37
82	Gurabasa	512·33	62	97	543	269	274	31	26	136	137	38	11
83	Bijulikhaman	639·00	68	74	384	199	185	11	7	109	123	77	18
84	Kandabahal	343·58	113	156	713	352	361	51	58	120	118	176	92
85	Kirai	407 52	101	126	646	303	343	22	25	150	167	184	94

CENSUS ABSTRACT

Tahasil—SUNDARGARH

MAIN WORKERS													
Total Main Workers (I—IX)		Cultivators (I)		Agricultural Labourers (II)		Household Industry, Manufacturing, Processing, Servicing and Repairs [V (a)]		Other Workers [III, IV, V (b) and VI to IX]		Marginal Workers		Non-Workers	
M	F	M	F	M	F	M	F	M	F	M	F	M	F
15	16	17	18	19	20	21	22	23	24	25	26	27	28
130	13	18	1	75	8	...	...	37	4	...	...	133	248
165	69	60	...	80	67	...	...	25	2	...	1	130	223
348	138	177	29	141	110	9	2	21	7	...	2	215	444
212	9	120	2	67	4	6	1	89	2	67	220	114	169
132	31	78	12	49	17	...	1	5	1	...	42	64	127
4	...	3	...	1	..	...	...	...	...	...	...	2	4
202	88	102	18	95	68	...	...	5	2	4	105	97	109
122	16	96	5	24	11	..	...	2	...	...	...	87	216
170	38	104	19	55	16	5	3	6	...	...	...	103	237
129	25	88	...	30	21	1	2	10	2	...	...	89	196
6	...	5	...	1	...	...	...	...	...	...	...	4	10
						Uninhabited							
171	89	65	4	82	81	6	1	18	3	33	9	134	269
122	10	62	1	51	9	...	..	9	..	...	...	74	162
100	13	43	..	39	9	..	...	18	4	4	19	97	170
133	11	24	2	65	4	...	...	44	5	37	52	132	212
263	175	77	11	125	157	14	6	20	1	3	9	185	258
284	166	60	11	176	141	2	...	46	14	20	101	178	267
282	52	105	...	120	48	17	...	40	4	7	128	170	283
102	10	20	...	61	5	7	2	14	3	...	55	93	150
143	15	96	1	38	11	3	3	6	...	4	136	119	101
302	97	133	31	100	46	10	9	59	11	6	101	231	388
117	47	57	13	44	30	1	1	15	3	2	14	72	160
501	300	148	53	287	234	4	4	62	9	3	24	380	502
157	13	30	2	94	10	...	...	33	1	2	...	147	306
274	34	134	11	49	16	7	3	84	4	11	20	227	373
231	119	81	...	87	107	11	4	52	8	...	...	162	283
336	30	190	11	110	13	9	2	27	4	...	142	222	372
29	4	27	...	2	3	...	...	...	1	9	32	27	28
145	32	91	1	32	28	4	1	18	2	23	94	93	113
79	2	73	...	2	...	...	...	4	2	13	90	53	72
156	...	108	...	44	...	..	...	4	...	...	...	113	274
124	109	52	40	57	67	1	2	14	...	...	...	75	76
204	132	51	23	116	109	4	...	33	...	1	3	147	226
174	55	84	2	58	51	4	...	28	2	...	5	129	283

URBAN/VILLAGE PRIMARY

Police Station—SUNDARGARH

L.C. No.	Name of Village/ Town/ Ward	Area of village in hectares and of town/ ward in sq. km.	No of occupied residential houses	No. of house-holds	Total Population (including Institutional and Houseless Population)			Scheduled Castes		Scheduled Tribes		Literates	
					P	M	F	M	F	M	F	M	F
1	2	3	4	5	6	7	8	9	10	11	12	13	14
86	Rupedehi	252 52	128	147	737	354	383	88	96	130	140	169	65
87	Kopsingha	531.35	149	192	628	449	479	135	150	127	141	239	116
88	Lankahuda	354·10	154	179	803	382	421	40	49	161	178	191	106
89	Japanga	286 11	87	117	598	292	306	39	40	64	73	195	110
90	Brahmanipali	73 65	30	39	185	84	101	.	..	2	2	60	50
91	Telangapali	333 06	117	164	739	369	370	91	109	182	154	156	64
92	Bhedabahal	1,471 03	357	496	2,210	10,43	11,67	119	137	504	570	630	275
93	Mahuljore	760 41	68	84	456	231	225	41	38	146	144	84	23
94	Bargarh	582 75	108	151	785	330	455	33	50	264	360	85	135

CENSUS ABSTRACT

Tahasil—SUNDARGARH

MAIN WORKERS													
Total Main Workers (I—IX)		Cultivators (I)		Agricultural Labourers (II)		Household Industry, Manufacturing, Processing, Servicing and Repairs [V (a)]		Other Workers [III, IV, V (b) and VI to IX]		Marginal Workers		Non-Workers	
M	F	M	F	M	F	M	F	M	F	M	F	M	F
15	16	17	18	19	20	21	22	23	24	25	26	27	28
201	11	45	.	121		1	1	34	10	1	...	152	372
189	3	114		23			.	52	3	60	169	200	307
212	120	60	26	96	90	8	1	48	3	2	68	168	233
145	76	53	22	54	52	.		38	2	16	89	131	141
37	8	17	4	11	2		.	9	2	5	31	42	62
231	221	42	36	186	185		..	3		4	4	134	145
591	234	170	55	283	157	18	5	120	17	23	234	429	699
133	20	64	.	52	9	10	11	7	..	...	27	98	178
209	88	114	16	80	62	1	..	14	10	...	...	121	367

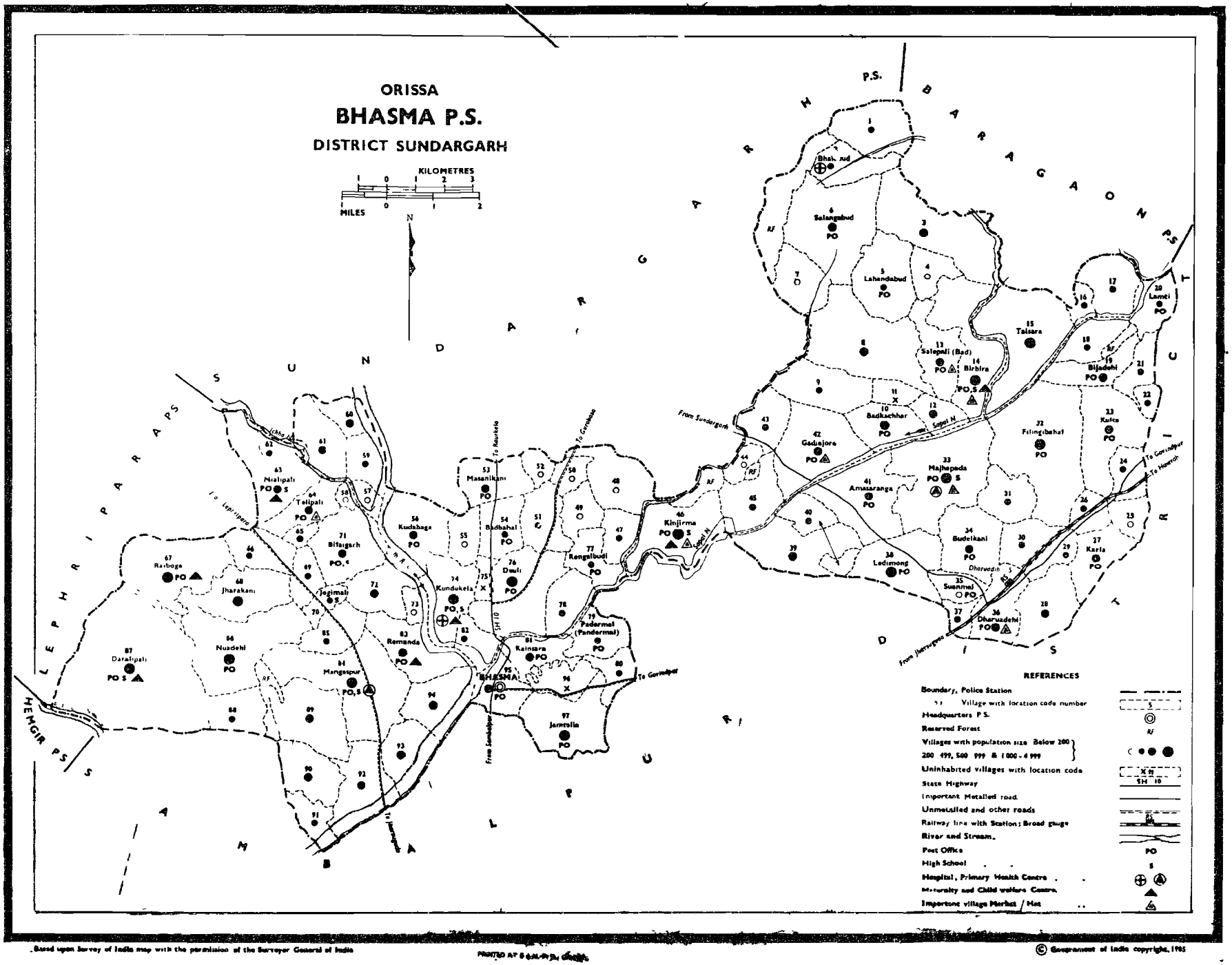

Based upon Survey of India map with the permission of the Surveyor General of India

PRINTED AT [illegible]

© Government of India copyright, 1985

PRIMARY CENSUS ABSTRACT

OF

BHASMA P. S.

ALPHABETICAL LIST OF VILLAGES OF BHASMA POLICE STATION

Sl. No.	Name of Village	L. C. No.
1	Abankela	94
2	Amasaranga	41
3	Amasdegi	45
4	Anangpani	7
5	Aulajore	31
6	Badbahal	54
7	Badkachhar	10
8	Baghenipani	1
9	Bamdiadehi	49
10	Bandubahal	40
11	Bauridehi	21
12	Bhalubud	2
13	Bhalugarh	78
14	Bhasma	95
15	Bijaberna	44
16	Bijadehi	19
17	Bilaigarh	71
18	Birbira	14
19	Budelkani	34
20	Daldali	92
21	Dambahal	72
22	Daralipali	87
23	Deuli	76
24	Deuli (JB)	75
25	Dharuadehi	36
26	Dhauradha	90
27	Dudaki	9
28	Dumerkud	58
29	Ergapitha	73
30	Filingibahal	32
31	Gadiajore	42
32	Gaijore	50
33	Gaijhumpa	26
34	Ghantbud	3
35	Ghantbud	48
36	Ghumuda	18
37	Gultha	85
38	Jamtalia (JB)	96
39	Jamtalia	97
40	Jamunadhipa	57
41	Jarmal	12
42	Jharakani	68
43	Jhimermahul	62
44	Jogimal	70
45	Kabanga	80
46	Kadalimunda	65
47	Kainsara	81
48	Kaintara	82
49	Kaputikara	22
50	Karla	27
51	Kendmal	43
52	Khamarbahal	59
53	Khapurikhand	47
54	Kheriakani	30
55	Khuntdarha	16
56	Kinjirma	46
57	Kiripsira	60
58	Kuarmal	24
59	Kudabaga	56
60	Kulta	23
61	Kumutimunda	8
62	Kundukela	74
63	Kurla	89
64	Kutumura	17
65	Lahandabud	5
66	Lakarakani	52
67	Lamti	20
68	Ledimong	38
69	Madhupur	25
70	Majhapada	33
71	Mangaspur	84
72	Masanikani	53
73	Mundagaon	66
74	Nadisuguda	98
75	Nialipali	63
76	Nuadehi	86
77	Padermal (Pandermal)	79
78	Podbahal	55
79	Rabandehi	29
80	Raiboga	67
81	Remanda	83
82	Renda	91
83	Rengalbudi	77
84	Sahajbahal	88
85	Salangabud	6
86	Salepali (Bad)	13
87	Sansalepali	11
88	Saradhapali	69
89	Sianmal	37
90	Sikipani	28
91	Suanmal	35
92	Suruda	61
93	Talsara	15
94	Teheitangar	51
95	Telaimalti	39
96	Telipali	64
97	Thelkbud	4

URBAN/VILLAGE PRIMARY

Police Station—BHASMA

L C. No	Name of Village/ Town/ Ward	Area of village in hectares and of town/ ward in sq. km	No. of occupied residential houses	No. of house-holds	Total Population (including Institutional and Houseless Population)			Scheduled Castes		Scheduled Tribes		Literates	
					P	M	F	M	F	M	F	M	F
1	2	3	4	5	6	7	8	9	10	11	12	13	14
5	**Bhasma P. S.**	**403 3**	**9,983**	**11,832**	**57,046**	**28,318**	**28,728**	**4,078**	**4,109**	**12,698**	**12,910**	**12,671**	**5,256**
	VILLAGES—												
1	Baghenipani	405 50	34	36	216	107	109	2	5	97	94	25	9
2	Bhalubud	296 64	41	42	224	107	117	3	3	100	106	35	17
3	Ghantbud	814 23	108	118	598	302	296	25	19	252	246	73	12
4	Thelkbud	183 32	17	17	108	57	51	16	13	41	38	13	1
5	Lahandabud	527 31	59	70	311	157	154	40	40	63	57	76	27
6	Salangabud	982·17	100	110	623	311	312	33	25	203	220	97	26
7	Anangpani	378 79	24	26	163	83	80	...	..	71	71	22	4
8	Kumutimunda	929 56	137	173	885	440	445	28	34	351	346	153	38
9	Dudaki	472 27	48	56	289	149	140	7	4	142	136	41	6
10	Badkachhar	479·55	113	148	652	321	331	75	74	152	149	132	47
11	Sansalepali	63 54				Uninhabited							
12	Jarmal	441 11	109	147	693	353	340	22	24	192	177	146	55
13	Salepali (Bad)	373 53	150	182	820	403	417	72	62	91	85	207	109
14	Birbira	705·77	331	368	1,715	842	873	45	48	425	456	412	200
15	Talsara	914 19	238	280	1,409	686	723	78	83	386	384	264	90
16	Khuntdarha	127·48	27	33	205	96	109	..	...	67	78	46	14
17	Kutumura	348·03	77	88	494	263	231	73	74	95	77	156	50
18	Ghumuda	263·05	48	72	379	189	190	13	9	80	84	54	14
19	Bijadehi	341·56	76	100	500	257	243	34	30	92	95	110	50
20	Lamti	279 64	50	62	308	156	152	1	3	74	70	60	10
21	Bauridehi	161·47	36	46	228	102	126	...	...	97	123	14	1
22	Kaputikara	76·49	58	65	304	156	148	23	27	46	38	64	29
23	Kulta	641·83	180	216	981	496	485	51	55	196	194	160	50
24	Kuarmal	201·53	44	50	220	102	118	2	1	67	83	50	22
25	Madhupur	188·58	23	39	178	84	94	...	...	63	74	31	6
26	Gailjhumpa	186·97	44	51	255	130	125	...	...	130	125	21	8
27	Karla	105·09	89	131	662	315	347	77	85	184	214	102	37
28	Sikipani	520·43	129	147	648	306	342	16	19	145	177	134	29
29	Rabandehi	180·09	70	76	372	182	190	79	71	99	112	80	35
30	Lheriakani	283·69	60	75	335	175	160	7	3	119	108	70	11
31	Aulajore	329 41	79	89	428	231	197	10	7	186	156	90	15
32	Filingibahal	1,208·39	175	204	1,084	536	548	52	52	321	324	182	43
33	Majhapada	944·94	347	362	1,765	839	926	91	103	449	480	433	185
34	Budelkani	562 92	150	164	759	390	369	36	37	201	187	145	37
35	Suanmal	118·17	32	43	196	104	92	8	9	11	11	63	21

CENSUS ABSTRACT

Tahasil—SUNDARGARH

MAIN WORKERS													
Total Main Workers (I—IX)		Cultivators (I)		Agricultural Labourers (II)		Household Industry Manufacturing, Processing, Servicing and Repairs [V (a)]		Other Workers [III, IV, V (b) and VI to IX]		Marginal Workers		Non-Workers	
M	F	M	F	M	F	M	F	M	F	M	F	M	F
15	16	17	18	19	20	21	22	23	24	25	26	27	28
15,445	**2,679**	**8,403**	**668**	**4,562**	**1,482**	**390**	**237**	**2,090**	**292**	**1,453**	**7,751**	**11,420**	**18,298**
56	14	35	...	18	11	1	3	2	..	...	2	51	93
61	30	47	...	9	23	1	2	4	5	...	4	46	83
196	3	155	2	30	...	9	1	2	...	2	132	104	161
35	3	32	1	3	2	...	...	...	...	2	25	20	23
90	24	49	5	28	16	...	...	13	3	2	36	65	94
179	71	163	63	13	8	...	...	3	...	...	35	132	206
46	7	39	6	7	1	...	...	...	...	2	40	35	33
268	2	263	...	3	...	...	...	2	2	...	33	172	410
87	44	41	11	10	23	...	...	36	10	3	59	59	37
157	7	68	1	76	...	2	...	11	6	30	171	134	153
						Uninhabited							
134	130	88	87	35	41	2	...	9	2	84	78	135	132
236	8	104	7	98	1	3	...	31	...	9	147	158	262
508	191	267	83	163	96	11	1	67	11	38	280	296	402
402	41	308	7	67	33	3	...	24	1	12	282	272	400
60	20	47	5	11	15	...	...	2	...	4	45	32	44
140	30	116	12	18	18	...	...	6	...	12	79	111	122
107	4	58	...	47	4	...	...	2	...	11	79	71	107
150	12	126	8	18	4	2	...	4	...	2	122	105	109
85	1	49	...	29	1	2	...	5	...	9	71	62	80
57	10	40	2	9	5	...	3	8	...	11	36	34	80
81	7	47	4	19	...	1	...	14	3	9	37	66	104
311	7	172	2	97	3	11	...	31	2	5	127	180	351
65	1	50	1	9	...	...	...	6	...	1	68	36	49
48	1	38	1	7	...	...	...	3	...	...	44	36	49
76	3	54	...	8	..	...	...	14	3	...	78	54	44
161	75	113	15	19	50	8	3	21	7	34	117	120	155
203	...	129	...	56	.	...	...	18	...	...	148	103	194
95	3	51	1	10	1	...	...	34	1	12	11	75	176
114	25	69	4	38	21	...	...	7	...	2	53	59	82
115	38	80	6	30	30	2	2	3	...	9	24	107	135
287	6	169	2	80	2	1	...	37	2	25	227	224	315
504	41	271	14	152	10	21	9	60	8	...	19	335	866
186	26	126	5	37	7	11	8	12	6	24	105	180	238
51	...	40	...	7	...	...	...	4	...	14	12	39	80

URBAN/VILLAGE PRIMARY

Police Station—BHASMA

L.C No.	Name of Village/ Town/ Ward	Area of village in hectares and of town/ ward in sq. km.	No. of occupied residential houses	No. of house-holds	Total Population (including Institutional and Houseless Population)			Scheduled Castes		Scheduled Tribes		Literates	
					P	M	F	M	F	M	F	M	F
1	2	3	4	5	6	7	8	9	10	11	12	13	14
36	Dharuadehi	416·02	188	229	968	503	465	57	51	293	283	224	58
37	Sianmal	140 43	49	58	290	136	154	...	...	68	73	78	25
38	Ledimong	677·85	250	312	1,374	674	700	140	127	163	182	340	116
39	Telaimalti	618·77	92	107	583	228	295	35	40	129	119	59	18
40	Bandubahal	199 11	42	45	228	107	121	21	27	46	53	29	10
41	Amasaranga	606 62	159	187	892	437	455	28	23	209	212	244	86
42	Gadiajore	484·81	89	105	528	255	273	19	29	172	169	76	17
43	Kendmal	324 56	53	65	301	161	140	5	6	144	128	35	3
44	Bijaberna	135 17	26	27	126	64	62	..	...	46	43	24	8
45	Amasdegi	491 29	66	77	403	201	202	14	7	125	129	97	40
46	Kinjirma	699 70	202	247	1,196	595	601	90	77	273	287	267	119
47	Khapurikhand	235·12	40	50	262	137	125	15	11	118	111	34	2
48	Ghantbud	415·61	32	32	153	70	83	4	2	53	71	21	1
49	Bamdiadehi	214 08	19	29	134	58	76	...	...	58	76	32	13
50	Gaijore	135·97	6	7	33	20	13	1	2	13	8	7	2
51	Teheitangar	318·89	48	68	335	158	177	54	48	42	44	58	56
52	Lakarakani	132 33	31	40	195	94	101	7	6	44	56	28	10
53	Masanikani	371·91	94	94	520	252	268	37	40	39	46	127	73
54	Badbahal	314·85	71	90	443	241	202	39	31	55	45	160	87
55	Podabahal	211·65	20	26	142	81	61	16	14	7	7	42	18
56	Kudabaga	549·56	143	148	685	337	348	55	50	125	120	128	66
57	Jamunadhipa	105·22	13	15	67	37	30	37	30	..	...	22	7
58	Dumerkud	57·47	33	38	188	93	95	..	...	93	95	30	12
59	Khamarbahal	258 59	62	86	440	215	225	66	75	124	115	97	49
60	Kiripsira	213·27	111	123	558	284	274	21	32	28	32	156	59
61	Suruda	399·43	128	143	666	320	346	42	55	111	100	200	133
62	Jhimermahul	120 60	49	49	224	116	108	22	24	52	45	85	33
63	Nlallpali	635·76	183	197	987	479	508	119	110	190	201	279	117
64	Telipali	291·37	106	109	560	271	289	..	.	91	100	156	106
65	Kadalimunda	80·53	36	36	202	86	116	18	24	44	50	31	16
66	Mundagaon	329 41	81	99	486	246	240	12	8	96	107	141	39
67	Raiboga	732·08	305	308	1,485	712	773	153	152	161	211	378	157
68	Jharakani	631·31	202	202	1,114	551	563	147	153	269	270	258	111
69	Saradhapali	196·27	64	73	351	177	174	44	38	48	42	78	34
70	Jogimal	142·45	34	46	247	120	127	7	7	17	25	70	51

CENSUS ABSTRACT

Tahasil—SUNDARGARH

MAIN WORKERS													
Total Main Workers (I—IX)		Cultivators (I)		Agricultural Labourers (II)		Household Industry, Manufacturing, Processing, Servicing and Repairs [V (a)]		Other Workers [III,IV,V (b) and VI to IX]		Marginal Workers		Non-Workers	
M	F	M	F	M	F	M	F	M	F	M	F	M	F
15	16	17	18	19	20	21	22	23	24	25	26	27	28
281	86	107	25	75	54	11	3	88	4	6	3	216	376
72	...	65	...	5	...	...	...	2	...	23	52	41	102
414	30	311	8	62	19	6	1	35	2	12	205	248	465
169	24	122	5	47	19	...	...	...	..	12	68	107	203
67	5	39	1	28	4	...	...	...	...	8	46	32	70
258	38	203	4	40	33	6	...	9	1	22	118	157	299
110	...	90	...	8	...	2	...	10	...	40	132	105	141
106	46	48	12	18	7	...	...	40	27	1	47	54	47
35	21	14	7	8	2	...	8	13	4	1	13	28	28
117	1	75	1	36	...	1	...	5	...	...	75	80	126
304	100	86	9	149	76	10	5	59	10	41	248	250	253
85	7	46	...	36	7	...	...	3	...	6	73	46	45
38	9	26	1	9	8	1	...	2	...	7	42	25	32
31	1	22	1	7	...	...	...	2	...	9	55	18	20
8	2	3	1	3	1	...	...	2	...	1	9	11	2
82	51	32	16	37	34	...	...	13	1	5	30	71	96
56	46	19	14	33	32	...	..	4	...	6	11	32	44
137	44	51	...	59	33	..	1	27	10	..	1	115	223
126	34	87	3	40	27	4	...	25	4	1	54	114	114
35	16	10	...	17	16	...	...	8	...	...	9	46	36
199	11	66	...	112	11	5	...	16		11	143	127	194
20	...	8	...	9	...	1	...	2	...	1	16	16	14
49	13	6	2	3	2	...	9	40	...	3	41	41	41
115	10	77	6	25	1	...	1	13	2	4	110	96	105
150	56	56	11	60	28	8	9	26	8	1	4	133	214
190	40	102	10	67	22	...	..	21	8	...	11	130	295
62	1	39	1	10	...	1	...	12	...	14	32	40	75
222	3	127	2	43	...	6	...	46	1	50	151	207	354
115	9	67	2	22	1	3	2	23	4	22	20	134	260
41	3	27	..	10	...	...	3	4	...	3	16	42	97
142	10	64	2	33	3	6	2	39	3	4	31	100	199
321	154	145	47	75	56	47	6	54	5	77	113	314	506
318	12	168	6	120	5	1	...	29	1	6	...	227	551
89	1	17	...	64	...	1	...	7	1	...	99	88	74
66	1	2	...	42	...	...	...	22	1	...	69	54	57

URBAN/VILLAGE PRIMARY

Police Station—BHASMA

L C No.	Name of Village/ Town/ Ward	Area of village in hectares and of town/ ward in sq. km	No. of occupied residential houses	No. of house-holds	Total Population (including Institutional and Houseless Population)			Scheduled Castes		Scheduled Tribes		Literates	
					P	M	F	M	F	M	F	M	F
1	2	3	4	5	6	7	8	9	10	11	12	13	14
71	Bilaigarh	551 59	170	204	962	471	491	137	122	79	97	227	127
72	Dambahal	397·00	156	156	730	356	374	87	92	179	193	149	51
73	Ergapitha	114·12	11	14	68	35	33	.	..	12	12	25	16
74	Kundukela	439·08	209	232	1,210	710	500	104	77	257	192	388	122
75	Deuli (J. B.)	14·57					Uninhabited						
76	Deuli	755·14	192	269	1,371	671	700	60	83	358	386	240	103
77	Rengalbudi	261·02	38	49	231	110	121	7'	7	67	77	40	10
78	Bhalugarh	304·32	62	67	343	179	164	48	40	62	56	76	46
79	Padermal (Pandermal)	317·27	79	92	461	231	230	17	19	69	65	134	54
80	Kabanga	195·46	42	57	260	132	128	18	19	41	47	48	19
81	Kainsara	280·45	81	109	599	295	304	26	29	84	93	150	74
82	Kaintara	185·75	76	100	449	224	225	39	50	10	7	82	52
83	Remanda	503·03	160	205	910	410	500	84	93	102	125	298	169
84	Mangaspur	1,057·04	337	475	2,236	1,111	1,125	216	207	488	466	510	307
85	Gultha	294·21	62	88	422	211	211	59	64	82	84	110	41
86	Nuadehi	913 38	282	293	1,417	704	713	60	57	441	427	264	116
87	Daralipali	2,095·46	590	634	3,001	1,504	1,497	140	156	635	635	669	288
88	Sahajbahal	328·61	61	75	338	167	171	15	20	65	55	101	49
89	Kurla	622 00	147	195	888	455	433	110	111	149	138	188	89
40	Dhauradha	392·55	96	125	614	294	320	56	62	86	103	154	38
91	Renda	191·82	40	45	253	120	133	37	37	15	22	76	35
92	Daldali	498·57	134	190	755	389	366	113	105	83	74	177	64
93	Nadisuguda	309·18	89	135	583	283	300	68	79	111	108	137	72
94	Abankela	379·60	99	131	589	275	314	66	81	51	47	124	67
95	Bhasma	348·43	147	187	818	412	406	90	80	130	144	161	76
96	Jamtalia (J. B.)	250·10					Uninhabited						
97	Jamtalia	658·02	196	252	1,165	566	599	77	101	208	227	291	115

CENSUS ABSTRACT

Tahasil—SUNDARGARH

MAIN WORKERS													
Total Main Workers (I—IX)		Cultivators (I)		Agricultural Labourers (II)		Household Industry, Manufacturing, Processing, Servicing and Repairs [V (a)]		Other Workers [III, IV, V (b) and VI to IX]		Marginal Workers		Non-Workers	
M	F	M	F	M	F	M	F	M	F	M	F	M	F
15	16	17	18	19	20	21	22	23	24	25	26	27	28
249	27	116	4	86	15	9	6	38	2	4	54	218	410
216	1	64	1	146	.	.	.	6	..	...	178	140	195
19	1	10	..	5	.	.	..	4	1	...	4	16	28
309	37	46	3	149	17	13	8	101	9	16	190	385	273
						Uninhabited							
369	174	122	6	136	43	16	88	95	37	61	241	241	285
64		32	..	27	...	3	.	2	..	5	71	41	50
102	2	37	1	53	1	2	.	10	..	4	94	73	68
116	4	72	1	26	2	4	...	14	1	15	105	100	121
67	3	44	2	19		2	1	2	..	11	70	54	55
161	51	74	10	67	34	2	.	18	7	22	39	112	214
138	34	46	3	63	25	4	1	25	5	3	55	83	136
258	32	116	11	88	18	3	1	51	2	4	150	148	318
591	117	286	8	197	99	27	1	81	9	86	382	434	626
112	2	78	.	14	.	..	..	20	2	1	21	98	188
356	37	200	5	121	30	...	.	35	2	76	67	272	609
846	185	457	4	217	152	51	13	121	16	114	208	544	1,104
52	7	39	5	8	1	1	...	4	1	19	26	96	138
248	34	112	15	97	1	2	16	37	2	2	100	205	299
166	9	95	4	38	4	3	.	30	1	2	75	126	236
75	1	59	1	1	...	...	...	15		1	15	44	117
228	21	84	1	67	15	3	3	74	2	29	61	132	284
159	24	64	7	62	11	8	4	25	2	3	5	121	271
168	14	111	1	39	6	8	3	10	4	6	142	101	158
176	71	60	22	65	25	11	8	40	16	86	144	150	191
						Uninhabited							
219	21	78	1	98	16	7	2	36	2	114	281	233	297

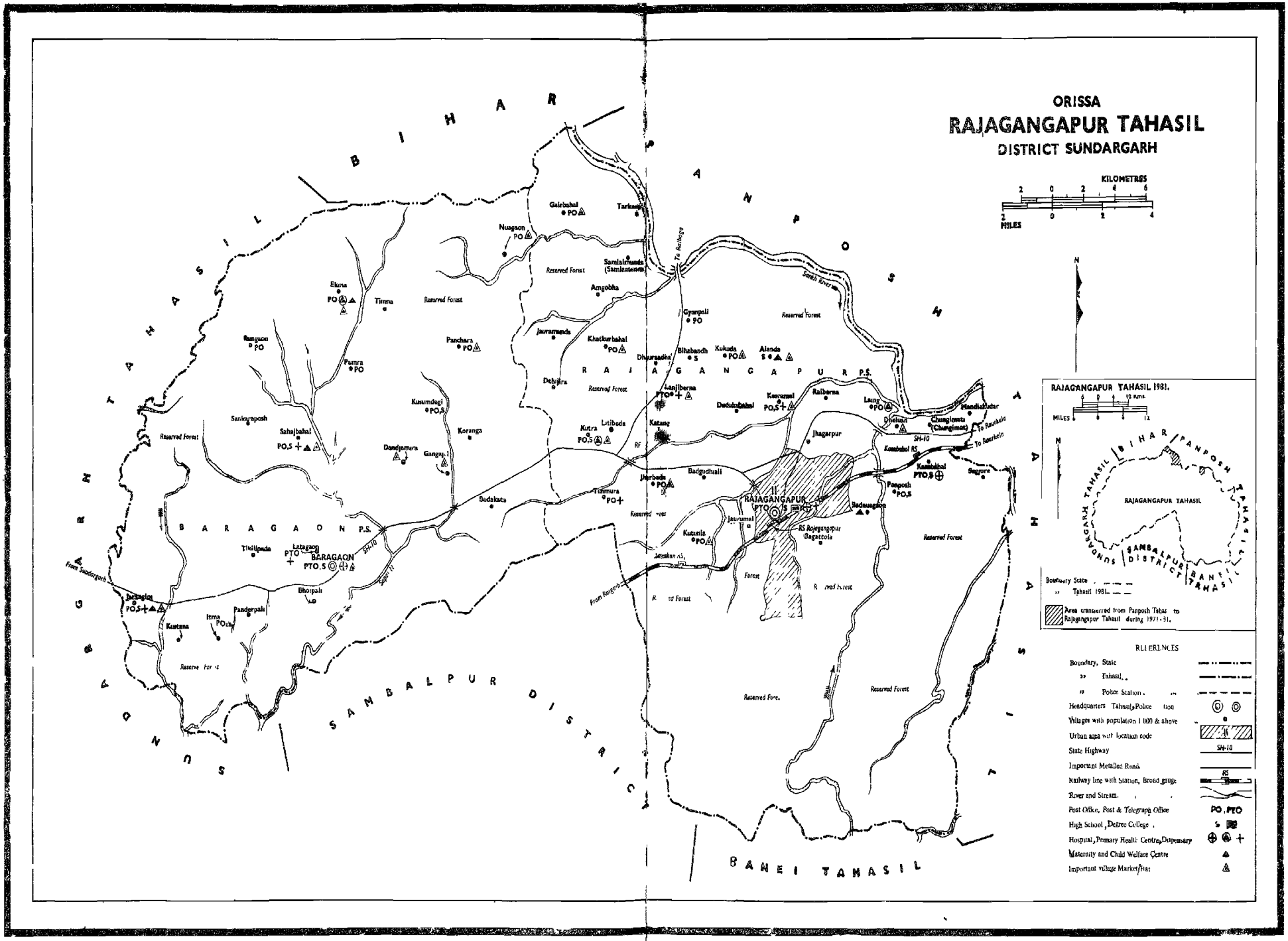

Based upon Survey of India map with the permission of the Surveyor General of India.

PRIMARY CENSUS ABSTRACT
OF
RAJAGANGAPUR TAHASIL

TAHASIL PRIMARY CENSUS ABSTRACT

Sl. No.	Tahasil/P. S./ Part P.S./U.A./ City / Town	Total/ Rural/ Urban	Area in Sq. Km.	Occupied Residential Houses	Number of Households	Total Population (including Institutional and Houseless Population)			Scheduled Castes			Scheduled Tribes			Literates		
						P	M	F	P	M	F	P	M	F	P	M	F
1	2	3	4	5	6	7	8	9	10	11	12	13	14	15	16	17	18
3.	**Rajagangapur Tahasil**	**T**	**1,371·9**	**83,865**	**35,838**	**194,559**	**98,873**	**95,686**	**12,599**	**6,451**	**6,148**	**128,050**	**63,461**	**64,589**	**61,030**	**41,518**	**19,512**
		R	**1,345·7**	**27·744**	**29,173**	**162,634**	**81,604**	**81,030**	**10,346**	**5,273**	**5,073**	**120,313**	**59,704**	**60,609**	**44,948**	**31,222**	**13,726**
		U	**26·2**	**6,121**	**6,665**	**31,925**	**17,269**	**84,656**	**2,253**	**1,178**	**1,075**	**7,737**	**3,757**	**3,980**	**16,082**	**10,296**	**5,786**
1.	Baragaon P.S.	R	617·6	12,078	12,851	67,831	33,722	34,109	5,051	2,572	2,479	44,946	22,141	22,805	19,140	13,381	5,759
2.	Rajagangapur P.S.	T	754·4	21,787	22,987	126,728	65,151	61,577	7,548	3,879	3,669	83,104	41,320	41,784	41,890	28,137	13,753
		R	728 2	15,666	16,322	94,803	47,882	46,921	5,295	2,701	2,594	75,367	37,563	37,804	25,808	17,841	7,967
		U	26·2	6,121	6,665	31,925	17,269	14,656	2,253	1,178	1,075	7,737	3,757	3,980	16,082	10,296	5,786
	Rajagangapur Town (M)	U	26·16	6,121	6,665	31,925	17,269	14,656	2,253	1,178	1,075	7,737	3,757	3,980	16,082	10,296	5,786

Concld.

Sl. No.	MAIN WORKERS																			
	Total Main Workers (I-IX)			Cultivators (I)			Agricultural Labourers (II)			Household Industry, Manufacturing, Processing, Servicing and Repairs [V (a)]			Other Workers [III, IV, V (b) & VI to IX]			Marginal Workers			Non-Workers		
	P	M	F	P	M	F	P	M	F	P	M	F	P	M	F	P	M	F	P	M	F
1	19	20	21	22	23	24	25	26	27	28	29	30	31	32	33	34	35	36	37	38	39
3.	**64,043**	**54,116**	**9,927**	**29,750**	**27,075**	**2,675**	**10,829**	**7,197**	**3,632**	**1,661**	**1,250**	**411**	**21,803**	**18,594**	**3,209**	**15,628**	**1,826**	**13,802**	**114,888**	**42,931**	**71,957**
	53,552	**44,748**	**8,804**	**29,247**	**26,644**	**2,603**	**10,549**	**6,978**	**3,571**	**1,442**	**1,068**	**374**	**12,314**	**10,058**	**2,256**	**15,418**	**1,768**	**13,650**	**93,664**	**35,088**	**58,576**
	10,491	**9,368**	**1,123**	**503**	**431**	**72**	**280**	**219**	**61**	**219**	**182**	**37**	**9,489**	**8,536**	**953**	**210**	**58**	**152**	**21,224**	**7,843**	**13,381**
1.	23,232	18,944	4,288	13,668	12,431	1,237	6,835	4,278	2,557	668	491	177	2,061	1,744	317	6,008	767	5,241	38,591	14,011	24,580
2.	40,811	35,172	5,639	16,082	14,644	1,438	3,994	2,919	1,075	993	759	234	19,742	16,850	2,892	9,620	1,059	8,561	76,297	28,920	47,377
	30,320	25,804	4,516	15,579	14,213	1,366	3,714	2,700	1,014	774	577	197	10,253	8,314	1,939	9,410	1,001	8,409	55,073	21,077	33,996
	10,491	9,368	1,123	503	431	72	280	219	61	219	182	37	9,489	8,536	953	210	58	152	21,224	7,843	13,381
	10,491	2,368	1,123	503	431	72	280	219	61	219	182	37	9,489	8,536	953	210	58	152	21,224	7,843	13,381

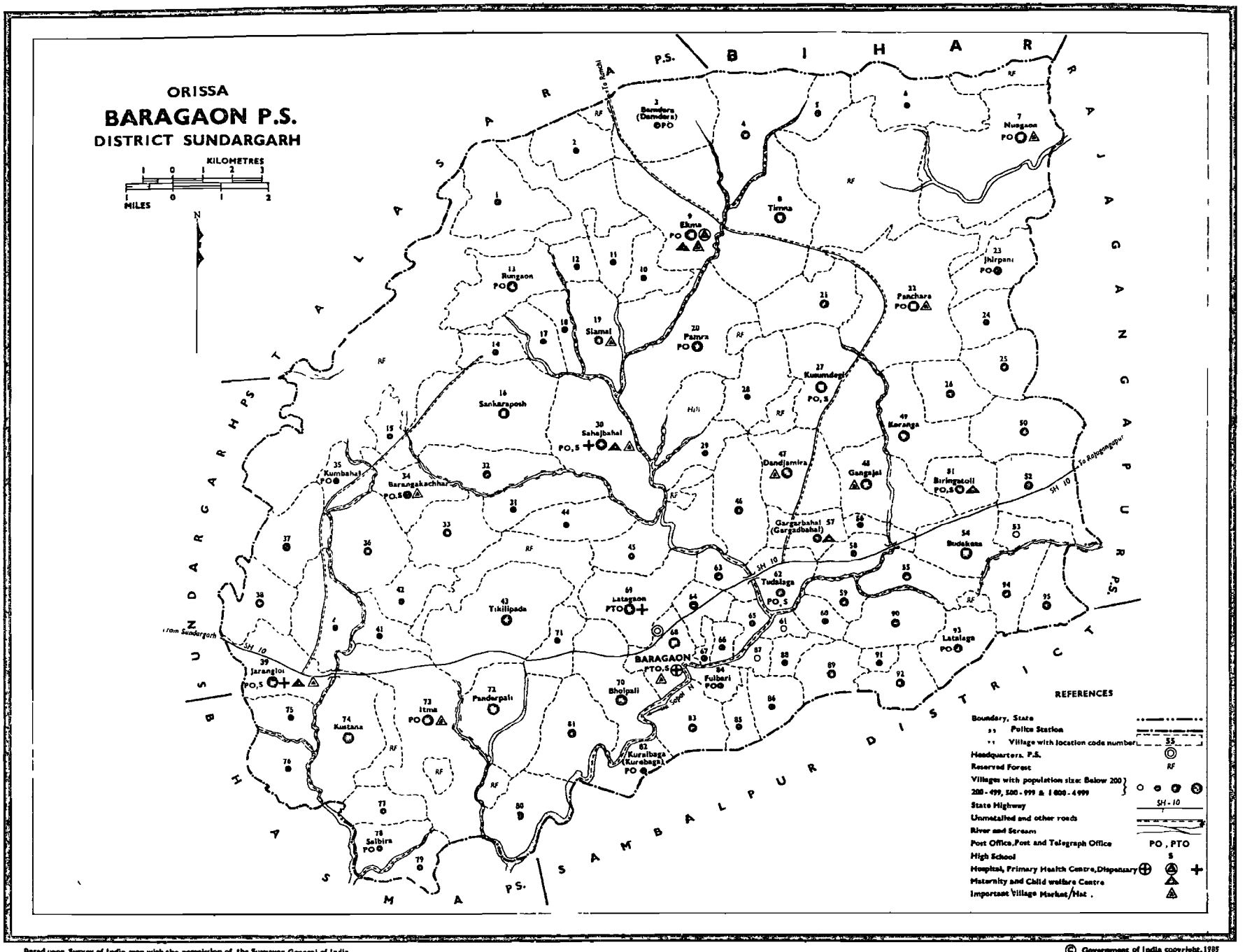

Based upon Survey of India map with the permission of the Surveyor General of India.

© Government of India copyright, 1985

PRIMARY CENSUS ABSTRACT

OF

BARAGAON P. S.

ALPHABETICAL LIST OF VILLAGES OF BARAGAON POLICE STATION

Sl. No	Name of Village	L. C. No.
1	Aludega	11
2	Badakhaman	14
3	Badulpani	5
4	Baibai	63
5	Bailama	95
6	Baliposh	76
7	Bamdera (Damdera)	3
8	Bankibahal	42
9	Bansikar	2
10	Barangakachhar	34
11	Baragaon	68
12	Barpali	66
13	Bausen	61
14	Behramal	75
15	Bheluabahal	15
16	Bhikampur	79
17	Bhogra	26
18	Bhoipali	70
19	Biringatoli	51
20	Birsu	86
21	Birtola	92
22	Budakata	54
23	Budna	88
24	Chabiri	60
25	Charpali	67
26	Chhamunda	83
27	Dandjamira	47
28	Ekma	9
29	Fulbari	84
30	Gangajal	48
31	Gargarbahal (Cargadbahal)	57
32	Gariamal	71
33	Geleibahal	4
34	Itma	73
35	Jajpur	46
36	Jamurla	41
37	Jangeli (Jangali)	65
38	Jarangloi	39
39	Jhantalbud	29
40	Jharmunda	38
41	Jhirpani	23
42	Kadopada	89
43	Kalijapathar	24
44	Kandeimunda	50
45	Kantiamura	64
46	Karmabahal	94
47	Katanjharia (Katangjharia)	21
48	Kharikamunda	81
49	Khurapali	56
50	Khutmunda	58
51	Kinjirkela	45
52	Kiringsira	25
53	Kornga	49
54	Kulgaon	37
55	Kumbahal	35
56	Kuraibaga (Kurebaga	82
57	Kustana	74
58	Kusumdegi	27
59	Lakraghara	1
60	Latagaon	69
61	Latalaga	93
62	Mahupada	59
63	Manchhamara	44
64	Manoharpur	31
65	Mundagaon	36
66	Nakti (Bad)	77
67	Nakti (San)	53
68	Nuagaon	7
69	Padampur	110
70	Pamra	20
71	Panchara	22
72	Panchupada	91
73	Panderpali	72
74	Patuabeda	33
75	Petford	12
76	Purkapali	90
77	Raidihi	80
78	Rajabasa	55
79	Rangamati	6
80	Rengalmal	18
81	Rungaon	13
82	Sahajbahal	30
83	Salbira	78
84	Salepali	85
85	Sankaraposh	16
86	Siamal	19
87	Singarmunda	17
88	Talimunda	32
89	Telighana	52
90	Tikilipada	43
91	Tileimal	40
92	Timna	8
93	Tudalaga	62
94	Turiposh	87
95	Udarama	28

URBAN/VILLAGE PRIMARY

Police Station—BARAGAON

L.C. No.	Name of Village/ Town/ Ward	Area of village in hectares and of town/ ward in sq km.	No. of occupied residential houses	No. of house-holds	Total Population (including Institutional and Houseless Population)			Scheduled Castes		Scheduled Tribes		Literates	
					P	M	F	M	F	M	F	M	F
1	2	3	4	5	6	7	8	9	10	11	12	13	14
6	**Baragaon P. S.**	**617 5**	**12,078**	**12,851**	**67,831**	**33,722**	**34,109**	**2,572**	**2,479**	**22,141**	**22,805**	**13,381**	**5,759**
	VILLAGES—												
1	Lakraghara	795 61	86	88	474	240	234	5	4	192	198	33	17
2	Bansikar	433 01	49	49	332	169	163	38	41	116	110	52	30
3	Bamdera (Damdera)	693·23	73	73	444	239	205	12	12	206	170	69	27
4	Geleibahal	852·67	92	94	570	273	297	27	22	237	266	116	56
5	Badulpani	357·34	44	44	250	131	119	...	.	105	87	42	26
6	Rangamati	552 40	67	69	382	192	190	1	1	191	189	98	60
7	Nuagaon	1,632·50	212	215	1,373	663	710	37	41	477	522	198	75
8	Timna	1,309 97	159	284	1,635	810	825	37	35	648	674	285	142
9	Ekma	835 68	249	268	1,364	678	686	60	59	465	493	151	46
10	Padampur	282 07	65	68	445	213	232	3	5	154	173	65	24
11	Aludega	356 12	72	77	451	213	238	36	36	169	198	63	41
12	Petford	195·46	71	79	385	193	192	23	16	72	76	78	30
13	Rungaon	676 23	197	236	1,157	599	558	79	48	326	335	296	160
14	Badakhaman	199·11	40	47	230	107	123	33	31	56	70	43	24
15	Bheluabahal	254·55	79	82	339	173	166	11	10	91	100	64	22
16	Sankaraposh	1,289 73	276	278	1,449	727	722	43	55	460	454	285	130
17	Singarmunda	350 05	66	70	401	201	200	..	...	79	76	114	30
18	Rengalimal	212·06	54	58	312	167	145	15	5	51	52	91	36
19	Siamal	525·69	111	118	687	346	341	65	63	195	195	178	62
20	Pamra	1,745·41	454	469	2,402	1,208	1,194	77	70	702	719	444	182
21	Katanjharia (Katangjharia)	539·04	99	99	580	290	290	21	24	127	119	119	47
22	Panchara	1,596 49	396	407	2,290	1,144	1,146	48	42	776	801	411	184
23	Jhirpani	443 54	89	99	514	261	253	45	45	179	159	75	24
24	Kalijapathar	304·73	34	35	212	109	103	..	...	109	103	55	29
25	Kiringsira	437·47	133	146	802	396	406	166	161	114	134	146	57
26	Bhogra	404·69	144	151	·922	455	467	20	21	372	386	137	53
27	Kusumdegi	1,135·95	248	264	1,595	809	786	29	23	702	677	399	156
28	Udarama	553·21	92	92	462	213	249	10	18	142	158	101	29
29	Jhantalbud	538·23	81	81	449	213	236	7	5	201	224	73	32
30	Sahajbahal	1,351·25	317	382	1,938	973	965	142	147	458	459	453	224
31	Manoharpur	483·60	90	92	487	236	251	5	...	166	185	80	29
32	Talimunda	533·78	123	123	635	313	322	7	5	251	267	75	45
33	Patuabeda	580·72	131	133	654	327	327	24	25	246	248	130	26
34	Barangakachhar	401.85	119	120	633	325	308	36	30	223	230	166	53
35	Kumbahal	280 85	51	52	273	133	140	6	2	93	106	56	28

CENSUS ABSTRACT

Tahasil—RAJAGANGAPUR

MAIN WORKERS													
Total Main Workers (I–IX)		Cultivators (I)		Agricultural Labourers (II)		Household Industry, Manufacturing, Processing, Servicing and Repairs [V (a)]		Other Workers [III, IV, V (b) and VI to IX]		Marginal Workers		Non-Workers	
M	F	M	F	M	F	M	F	M	F	M	F	M	F
15	16	17	18	19	20	21	22	23	24	25	26	27	28
18,944	**4,288**	**12,431**	**1,237**	**4,278**	**2,557**	**491**	**177**	**1,744**	**317**	**767**	**5,241**	**14,011**	**24,580**
145	127	101	61	40	65	1	1	3	...	3	9	92	98
93	9	64	...	28	9	...	...	1	...	5	67	71	87
119	1	102	...	14	1	1	...	2	...	7	57	113	147
178	93	83	1	86	89	1	...	8	3	...	4	95	200
83	24	39	...	35	20	5	3	4	1	...	2	48	93
91	5	18	...	71	2	2	1	...	2	2	...	99	185
434	35	331	4	94	24	6	7	3	...	2	237	227	438
419	74	356	13	50	60	3	1	10	...	42	253	349	498
420	104	262	13	111	72	8	3	39	16	12	40	246	542
136	...	135	...	...	...	1	...	...	...	2	2	75	230
118	1	109	...	...	...	6	...	3	1	2	2	93	235
113	18	59	...	46	16	3	...	5	2	5	43	75	131
347	41	154	14	118	18	35	5	40	4	39	119	213	398
69	2	51	1	11	1	..	...	7	...	...	13	38	108
94	55	47	20	36	32	6	3	5	...	...	...	79	111
413	205	253	113	138	89	4	3	18	...	...	...	314	517
123	4	102	...	16	2	...	...	5	2	...	1	78	195
73	3	61	...	8	...	2	1	2	2	9	36	85	106
207	174	173	4	28	169	...	...	6	1	1	1	138	166
635	85	422	11	123	64	21	...	69	7	66	461	507	648
197	10	166	4	17	3	5	1	9	2	1	180	92	100
638	35	411	8	149	12	21	9	57	6	43	470	463	641
126	27	99	8	22	18	1	1	4	...	1	3	134	223
60	7	50	2	8	4	...	...	2	1	...	...	49	96
195	5	98	...	34	2	57	...	6	3	...	174	201	227
283	41	182	6	95	29	3	1	3	5	2	3	170	423
374	106	259	7	46	65	33	26	36	18	15	175	420	505
98	23	75	6	13	16	1	1	9	...	26	100	89	126
127	6	115	...	11	6	...	...	1	...	...	133	86	97
533	79	284	11	161	49	6	2	82	17	73	225	367	661
143	110	109	63	28	42	1	4	5	1	...	...	93	141
192	163	116	25	72	136	2	2	2	...	...	3	121	156
203	43	153	17	49	26	...	...	1	...	...	3	124	281
141	63	64	28	39	22	9	3	29	10	18	13	166	232
56	21	418	...	1	21	...	...	7	...	...	...	77	119

URBAN/VILLAGE PRIMARY

Police Station—BARAGAON

L. C. No.	Name of Village/ Town/ Ward	Area of village in hectares and of town/ ward in sq. km.	No. of occupied residential houses	No. of house-holds	Total Population (including Institutional and Houseless Population)			Scheduled Castes		Scheduled Tribes		Literates	
					P	M	F	M	F	M	F	M	F
1	2	3	4	5	6	7	8	9	10	11	12	13	14
36	Mundagaon	714 27	101	105	641	310	331	18	12	245	253	148	66
37	Kulgaon	585 18	125	140	741	367	374	11	14	231	243	121	48
38	Jharmunda	524 47	127	127	667	331	336	3	6	262	275	148	36
39	Jarangloi	567 37	284	304	1,455	805	650	201	189	377	239	523	157
40	Tileimal	595 29	46	76	414	204	210	9	6	122	128	120	58
41	Jamurla	258·59	54	57	286	140	146	4	7	65	73	65	30
42	Bankibahal	341·56	41	43	210	102	108	...	...	83	86	42	30
43	Tikilipada	1,294·59	222	236	1,162	552	610	31	33	432	471	169	69
44	Manchhamara	439 49	84	90	414	190	224	12	13	125	156	71	33
45	Kinjirketa	371·10	88	90	463	204	259	15	21	133	174	76	32
46	Jajpur	647·50	118	126	686	332	354	24	15	245	281	103	44
47	Dandjamira	702·94	202	204	1,096	535	561	43	47	269	284	302	155
48	Gangajal	812·20	250	267	1,189	570	619	37	31	383	432	221	90
49	Korngа	667·33	151	172	1,007	477	530	68	73	393	440	159	78
50	Kandeimunda	691·61	132	138	866	425	441	...	...	411	429	74	29
51	Biringatoli	384 45	177	187	921	487	434	108	103	204	177	278	105
52	Telighana	672·59	156	162	961	458	503	36	38	413	454	143	63
53	Nakti (San)	242·41	38	39	188	91	97	..	...	88	95	28	13
54	Budakata	542 28	183	194	1,016	501	515	50	53	338	344	180	76
55	Rajabasa	422·90	113	113	627	327	300	11	8	308	289	91	31
56	Khurapali	165·92	64	72	333	160	173	14	11	133	141	81	38
57	Gargarbahal (Gargadbahal)	378·79	106	130	662	339	323	19	16	248	245	127	64
58	Khutmunda	309·18	62	82	421	217	204	13	15	174	159	88	31
59	Mahupada	207 20	90	99	549	273	276	17	15	256	261	64	22
60	Chabiri	182·11	44	47	252	141	111	5	4	76	62	43	8
61	Bausen	104 00	22	23	126	73	53	1	1	53	40	27	6
62	Tudalaga	399·43	151	151	924	397	527	11	17	229	377	192	233
63	Baibai	612 29	161	171	893	450	443	11	17	321	327	128	34
64	Kantiamura	257·38	110	110	549	271	278	2	3	180	183	130	63
65	Jangeli (Jangali)	171·59	78	78	371	199	172	15	11	84	73	68	17
66	Barpali	112·50	40	40	237	119	118	.	...	55	58	53	35
67	Charpali	75·68	41	43	244	123	121	6	2	103	103	40	14
68	Baragaon	432·20	371	383	1,807	911	896	37	40	207	219	558	373
69	Latagaon	713·46	234	267	1,370	682	688	20	25	436	439	282	167
70	Bhoipali	734·91	214	252	1,298	644	654	28	27	415	436	250	91

CENSUS ABSTRACT

Tahasil—RAJAGANGAPUR

MAIN WORKERS													
Total Main Workers (I—IX)		Cultivators (I)		Agricultural Labourers (II)		Household Industry, Manufacturing, Processing, Servicing and Repairs [V (a)]		Other Workers [III, IV, V (b) and VI to IX]		Marginal Workers		Non-Workers	
M	F	M	F	M	F	M	F	M	F	M	F	M	F
15	16	17	18	19	20	21	22	23	24	25	26	27	28
172	20	164	14	2	4	1	...	5	2	..	...	138	311
217	196	198	7	13	189	...		6	..	..	..	150	178
205	193	204	189	...	4	...	.	1	..	3	10	123	133
378	33	120	17	193	14	5	. .	60	2	17	4	410	613
120	11	97	5	19	6	..	.	4	...	1	11	83	188
87	32	54	18	22	12	5	2	6	...	2	39	51	75
61	12	40	10	18	2	..	...	3	..	3	29	38	67
298	34	209	...	62	24	9	9	18	1	53	169	201	407
109	6	106	5	.	1	1	...	2	...	6	13	75	205
104	3	77	2	18	...	4	...	5	1	29	107	71	149
204	28	165	10	36	16	1	1	2	1	...	...	128	326
291	44	208	20	49	19	5	1	29	4	25	45	219	472
296	75	163	25	22	11	19	8	92	31	49	249	225	295
265	18	206	..	18	..	17	10	24	8	6	6	206	506
264	48	254	47	.	1	6	.	4	...	...	223	161	170
268	26	157	1	42	17	3	1	66	7	...	44	219	364
266	62	174	4	56	45	10	2	26	11	3	99	189	342
50	14	39	13	5	1		.	6	.	...	17	41	66
270	40	152	6	46	14	14	8	58	12	1	14	230	461
183	7	136	..	21	3	1	...	25	4	...	...	144	293
63	2	48		11	1	2	1	2		39	89	58	82
178	15	99	2	61	11	3	1	15	1	. .	3	161	305
119	10	110		4	8	1	1	4	1	2	22	96	172
167	77	135	55	30	22	.	...	2	...	...	...	106	199
91	1	74	1	13		2	...	2	...	...	...	50	110
48	1	38	...	4	..	1	...	5	1	...	4	25	48
212	30	109	.	50	11	..	..	53	19	1	13	184	484
266	19	209	13	43	2	10	3	4	1	3	206	181	218
169	69	89	3	64	65	...	...	16	1	...	...	102	209
108	..	81	...	25	..	...	...	2	...	...	1	91	171
58	15	5	...	40	12	1	..	12	3	...	...	61	103
71	40	...	..	65	40	..	.	6	...	...	...	52	81
430	107	102	10	88	73	18	1	222	23	41	48	440	741
356	131	105	20	149	95	3	...	99	16	4	44	322	513
375	224	93	7	232	206	14	8	36	3	..	..	269	430

URBAN/VILLAGE PRIMARY

Police Station—BARAGAON

L C No.	Name of Village/ Town/ Ward	Area of village in hectares and of town/ ward in sq km	No. of occupied residential houses	No. of house-holds	Total Population (including Institutional and Houseless Population)			Scheduled Castes		Scheduled Tribes		Literates	
					P	M	F	M	F	M	F	M	F
1	2	3	4	5	6	7	8	9	10	11	12	13	14
71	Gariamal	296 23	46	54	265	122	143	12	12	82	99	60	23
72	Panderpali	857 93	213	243	1,240	621	619	54	53	418	404	209	90
73	Itma	1,437 44	427	434	2,181	1,069	1,112	56	58	482	493	497	251
74	Kustana	893·14	216	218	1,015	504	511	97	93	187	206	230	59
75	Behramal	331·03	67	70	344	166	178	14	16	141	150	38	13
76	Baliposh	424·92	76	80	386	185	201	22	23	46	45	87	32
77	Nakti (Bad)	301 90	40	45	220	109	111	7	10	54	49	40	28
78	Salbira	338 72	41	45	236	108	128	2	2	64	74	50	37
79	Bhikampur	256·17	60	63	346	166	180	1		144	156	69	27
80	Raidihi	586 80	108	111	673	393	280	18	8	328	226	143	22
81	Kharikamunda	647 50	136	136	692	341	351	21	26	257	270	70	11
82	Kuraibaga (Kurebaga)	322 53	122	113	529	264	265	38	36	107	118	178	74
83	Chhamunda	505 05	144	144	724	364	360	14	12	263	273	147	42
84	Fulbari	180·69	81	81	423	195	228	4	2	154	193	70	35
85	Salepali	195 06	95	97	433	205	228	7	6	79	99	116	57
86	Birsu	312·01	84	84	465	230	235	6	4	197	202	74	21
87	Turiposh	118 98	35	35	147	81	66	11	13	30	24	46	19
88	Bunda	148·12	57	57	273	133	140	6	5	70	72	67	8
89	Kadopada	356 93	127	148	760	374	386	2	2	285	288	122	28
90	Purkapali	494 53	139	164	849	434	415	40	34	312	291	185	76
91	Panchupada	94 70	50	58	302	149	153	25	21	110	117	71	20
92	Birtola	344 79	107	120	656	301	348	16	12	277	323	75	11
93	Latalaga	438·68	159	159	844	427	417	25	31	307	288	125	39
94	Karmabahal	436·66	132	141	739	361	378	12	12	275	278	89	29
95	Bailama	381·21	83	91	515	267	248	14	13	219	208	83	32

CENSUS ABSTRACT

Tahasil—RAJAGANGAPUR

MAIN WORKERS													
Total Main Workers (I—IX)		Cultivators (I)		Agricultural Labourers (II)		Household Industry, Manufacturing, Processing, Servicing and Repairs [V (a)]		Other Workers [III, IV, V (b) and VI to IX]		Marginal Workers		Non-Workers	
M	F	M	F	M	F	M	F	M	F	M	F	M	F
15	16	17	18	19	20	21	22	23	24	25	26	27	28
73	40	40	1	31	39	...	...	2	...	...	...	49	103
384	136	186	15	137	76	27	29	34	16	3	114	234	369
594	24	360	10	184	7	6	1	44	6	50	167	425	921
275	16	242	12	15	4	1	...	17	...	20	200	209	295
97	23	83	15	12	8	...	...	2	...	9	79	60	76
101	16	85	10	10	5	...	...	6	1	14	50	70	135
71	1	52	1	18	...	..	...	1	...	1	13	37	97
63	4	36	2	17	...	2	...	8	2	2	21	43	103
103	5	79	2	17	1	4	1	3	1	1	83	62	92
178	11	120	8	27	3	2	...	29	...	1	53	214	216
212	9	151	5	45	3	...	...	16	1	...	10	129	332
168	98	103	1	54	95	3	2	8	...	...	2	96	165
248	128	158	63	72	65	6	...	12	...	...	50	116	182
108	31	47	...	54	29	...	...	7	2	...	...	87	197
134	82	91	49	25	27	7	2	11	4	...	...	71	146
144	44	82	13	48	31	9	...	5	...	...	...	86	191
48	8	36	3	12	3	...	...	...	2	...	1	33	57
90	5	70	...	18	3	...	...	2	2	...	5	43	130
199	13	123	...	31	2	11	...	34	11	...	...	175	373
263	17	211	2	34	10	1	1	17	4	2	20	169	378
92	46	59	22	17	21	2	...	14	3	...	7	57	100
179	8	154	2	18	3	3	3	4	...	...	...	129	340
264	9	188	...	29	4	...	1	47	4	...	2	163	406
230	5	213	2	6	1	3	2	8	...	...	3	131	370
131	67	91	55	28	11	4	...	8	1	...	23	136	158

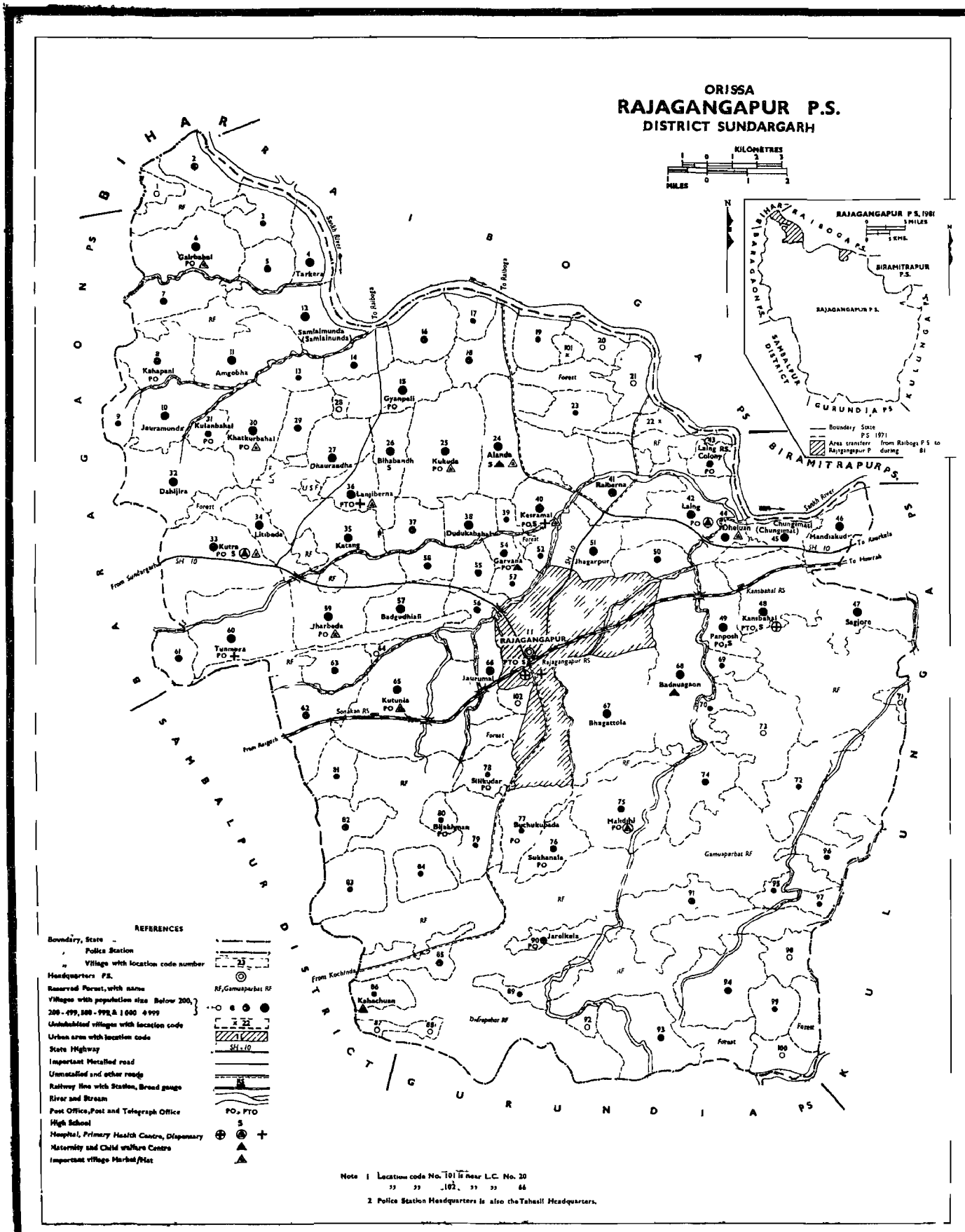

Based upon Survey of India map with the permission of the Surveyor General of India

PRINTED AT S & M. P. O., CALCUTTA

© Government of India copyright, 1985

PRIMARY CENSUS ABSTRACT
OF
RAJAGANGAPUR P. S.

ALPHABETICAL LIST OF VILLAGES OF RAJAGANGAPUR POLICE STATION

Sl. No.	Name of Village	L. C. No.
1	2	3
1	Alanda ...	24
2	Amgobha ...	11
3	Badgudhiali ...	57
4	Badkuchlu ...	19
5	Badnuagaon ...	68
6	Bahiamb ...	91
7	Baipur ...	52
8	Bandhkhaman ...	93
9	Bargada ...	92
10	Bhagattola ...	67
11	Bheluadihi ...	16
12	Bihabandh ...	26
13	Bijakhman ...	80
14	Buchukupada ..	77
15	Budhamb ...	94
16	Chandiposh ...	89
17	Chhatamba ...	85
18	Chhatantoli ...	28
19	Chhurichakha ...	1
20	Chinimahul ...	81
21	Chunaghati ...	101
22	Chungimati (Chungimat) ...	45
23	Dahijira ...	32
24	Datarampur ..	23
25	Dhauraadha ...	27
26	Dheluan .	44
27	Dhengurpani ..	99
28	Dubuku ...	83
29	Dudukabahal ...	38
30	Dungajore ...	70
31	Elga ...	7
32	Falsakani .	29
33	Gairbahal ...	6
34	Gariamunda ...	63
35	Garvana ...	54
36	Ghantachhapal ...	9
37	Ghoghar ...	50
38	Guthenberna (Guthernberna) ...	98
39	Gyanpali ...	15
40	Haldipani ...	95
41	Hatabahal ...	22
42	Hatidhars Colony (Hatidhalsa R. S. Colony) ...	84
43	Hatimunda ...	17
44	Jampali ...	55
45	Jareikela ...	90
46	Jauramunda ...	10
47	Jaurumal ...	66
48	Jhagarpur ...	51
49	Jharbeda .	59
50	Kadambahal ...	69
51	Kahachvan ...	86
52	Kahapani ...	8
53	Kalodihi ..	72
54	Kansbahal ...	48
55	Katang ...	35
56	Kesramal ..	40
57	Khairdihi (Khaidihi) ...	21
58	Khatkurbahal ...	30
59	Kichimiri .	100
60	Kichinda ...	97
61	Kukuda ...	25
62	Kukudamunda ...	18
63	Kulanbahal ...	31
64	Kulepith ...	87
65	Kunjam ...	88
66	Kunumuru ...	58
67	Kutra ...	33
68	Kutunia ...	65
69	Laing ...	42
70	Laingrs Colony ...	43
71	Lamloi ...	56
72	Lanjiberna ...	36
73	Laxmiposh ...	14
74	Litibeda ...	34
75	Malidihi ...	75
76	Mandiakudar ...	46
77	Pada ...	53
78	Pangniabahal ...	5
79	Panposh ...	49
80	Pitamahul ...	71
81	Raiberna ...	41
82	Raikakachhar ...	62
83	Ramabahal ...	37
84	Ramlata ...	73
85	Ranipia ...	74
86	Rengalbeda ...	96
87	Sadhumunda (Sadhumuna) ...	2
88	Sagjore ...	47
89	Samlaimunda (Samlainunda) ..	12
90	Sangudiali ...	64

ALPHABETICAL LIST OF VILLAGES OF RAJAGAGNAPUR POLICE STATION

Sl. No.	Name of Village		L.C. No.
1	2		3
91	Sarumohan (Sarumuhan)	...	20
92	Sialjore	...	61
93	Silikudar	..	78
94	Sonbarchha	...	13
95	Sukhanala	...	76
96	Sunakhandi	...	82
97	Talkudar	..	79
98	Tarkera	...	4
99	Tilaimal	...	39
100	Tunguripali	...	102
101	Tunmura	...	60
102	Uduruma	...	3

URBAN/VILLAGE PRIMARY

Police Station—RAJAGANGAPUR

L C. No.	Name of Village/ Town/ Ward	Area of village in hectares and of town/ ward in sq km	No. of occupied residential houses	No. of house-holds	Total Population (Including Institutional and Houseless Population)			Scheduled Castes		Scheduled Tribes		Literates	
					P	M	F	M	F	M	F	M	F
1	2	3	4	5	6	7	8	9	10	11	12	13	14
7	**Rajagangapur P. S.**	**T 754·4**	**21,787**	**22,987**	**126,728**	**65,151**	**61,577**	**3,879**	**3,669**	**41,320**	**41,784**	**28,137**	**13,756**
		R 728·2	**15,666**	**16,322**	**94,803**	**47,882**	**46,921**	**2,701**	**2,594**	**37,563**	**37,804**	**17,841**	**7,967**
		U 26·2	**6,121**	**6,665**	**31,925**	**17,269**	**14,656**	**1,178**	**1,075**	**3,757**	**3,980**	**10,296**	**5,786**
II	*Rajagangapur Town*	*26 16*	*6,121*	*6 665*	*31,925*	*17,269*	*14,656*	*1,178*	*1,075*	*3,757*	*3 980*	*10,296*	*5 786*
	Ward 1		252	270	1,647	703	944	97	100	66	363	420	536
	Ward 2		369	283	1,338	741	597	21	18	39	35	405	177
	Ward 3		382	460	2,820	1,550	1,327	24	19	8	6	1,053	722
	Ward 4		312	335	2,120	1,147	973	17	13	10	14	706	386
	Ward 5		686	703	2,990	1,748	1,242	112	101	10	90	1,050	425
	Ward 6		511	556	2,530	1,393	1,137	91	83	93	72	841	416
	Ward 7		398	399	1,839	967	872	139	123	502	452	382	141
	Ward 8		643	743	3,291	1,773	1,518	213	189	683	642	712	293
	Ward 9		377	407	1,729	1,011	718	25	22	40	49	832	462
	Ward 10		386	396	1,911	1,059	852	8	10	35	38	914	598
	Ward 11		381	489	2,133	1,237	896	31	30	29	20	988	628
	Ward 12		551	569	2,412	1,349	1,063	70	57	352	352	753	407
	Ward 13		513	552	2,702	1,384	1,318	119	95	1,088	1,091	675	335
	Ward 14		141	147	726	366	360	29	23	291	316	185	120
	Ward 15		319	356	1,680	841	839	182	192	420	440	380	140
	VILLAGES—												
1	Chhurichakha	145·69	20	22	133	65	68	...	..	65	68	24	16
2	Sadhumunda (Sadhumuna)	527 31	92	92	565	289	276	2	4	259	245	68	33
3	Uduruma	534 19	80	80	444	224	220	16	18	143	130	51	17
4	Tarkera	413 59	190	194	1,088	558	530	10	21	433	415	223	66
5	Pangniabahal	405·50	99	100	538	265	273	.	...	91	104	74	16
6	Gairbahal	977·32	212	245	1,358	688	670	35	32	614	608	184	92
7	Elga	550·78	106	115	665	327	338	22	25	288	284	98	28
8	Kahapani	536 61	96	104	582	297	285	13	10	253	247	100	44
9	Ghantachhapal	314 44	47	49	319	144	175	10	10	115	136	62	29
10	Jauramunda	675 02	166	175	1,049	501	548	32	50	358	373	155	66
11	Amgobha	835·68	202	208	1,228	603	625	49	50	536	560	207	72
12	Samlaimunda (Samlainunda)	862·79	157	167	1,081	557	524	14	10	541	514	237	150
13	Sonbarchha	323 34	64	64	391	186	205	10	9	156	169	75	26
14	Laxmiposh	446·37	90	98	674	342	332	7	5	325	316	103	33
15	Gyanpali	783·88	169	170	1,081	552	529	30	17	521	509	190	82

Note :— Separate area figures for wards in col. No. 3 are not available.

CENSUS ABSTRACT

Tahasil—RAJAGANGAPUR

Total Main Workers (I–IX)		MAIN WORKERS								Marginal Workers		Non-Workers	
		Cultivators (I)		Agricultural Labourers (II)		Household Industry Manufacturing, Processing, Servicing and Repairs [V (a)]		Other Workers [III, IV, V (b) and VI to IX]					
M	F	M	F	M	F	M	F	M	F	M	F	M	F
15	16	17	18	19	20	21	22	23	24	25	26	27	28
35,172	**5,639**	**14,644**	**1,438**	**2,919**	**1,075**	**759**	**234**	**16,850**	**2,892**	**1,059**	**8,561**	**28,920**	**47,377**
25,804	**4,516**	**14,213**	**1,366**	**2,700**	**1,014**	**577**	**197**	**8,314**	**1,939**	**1,001**	**8,409**	**21,077**	**33,998**
9,368	**1,123**	**431**	**72**	**219**	**61**	**182**	**37**	**8,536**	**953**	**58**	**152**	**7,843**	**13,381**
9,368	*1,123*	*431*	*72*	*219*	*61*	*182*	*37*	*8,536*	*953*	*58*	*152*	*7,843*	*13,381*
350	65	...	...	...	...	1	...	349	65	...	...	353	879
399	14	1	...	1	...	1	..	396	14	3	...	339	583
785	41	6	...	1	...	...	1	778	40	...	...	765	1,286
577	39	12	2	...	...	43	3	522	34	6	7	564	927
986	90	1	...	9	...	34	2	942	88	...	...	762	1,152
743	60	9	...	4	3	8	2	722	55	...	...	650	1,077
557	61	170	8	49	6	4	...	334	47	6	34	404	777
1,037	246	72	5	73	38	44	24	848	179	1	1	735	1,271
609	27	1	...	...	..	2	1	606	26	3	5	399	686
533	20	...	...	2	...	1	...	530	20	2	...	524	832
677	36	1	..	...	...	5	...	671	36	4	...	556	860
796	82	6	...	...	...	5	...	785	82	...	11	553	970
674	168	54	56	51	6	21	4	548	102	33	92	677	1,058
195	27	36	..	1	.	7	..	151	27	...	...	171	333
450	147	62	1	28	8	6	...	354	138	...	2	391	690
40	1	39	..	..	..	1	1	.	...	...	3	25	64
158	2	149	1	7	1	1	...	1	.	...	26	131	248
138	12	93	3	43	9	1	..	1	...	...	74	86	134
300	21	224	5	27	5	16	.	33	11	1	23	257	486
184	2	180	1	1	..	2	1	1	...	..	...	81	271
380	40	309	2	39	32	11	3	21	3	47	152	261	478
166	2	161	..	...	...	1	1	4	1	...	...	161	336
180	12	144	...	19	5	10	4	7	3	...	176	117	97
80	13	74	6	...	5	..	...	6	2	2	26	62	136
303	15	274	1	3	..	11	...	15	14	...	326	198	207
337	38	280	...	14	...	17	14	26	24	4	...	262	587
211	7	102	..	66	..	5	2	38	5	7	3	339	514
102	...	97	...	.	...	..	...	5	...	...	...	84	205
196	4	128	...	32	2	4	...	32	2	4	22	142	306
259	22	172	1	46	7	4	6	37	8	...	33	293	474

URBAN/VILLAGE PRIMARY

Police Station—RAJAGANGAPUR

L.C. No	Name of Village/ Town/ Ward	Area of village in hectares and of town/ ward in sq km.	No. of occupied residential houses	No. of house-holds	Total Population (including Institutional and Houseless Population)			Scheduled Castes		Scheduled Tribes		Literates	
					P	M	F	M	F	M	F	M	F
1	2	3	4	5	6	7	8	9	10	11	12	13	14
16	Bheluadihi	625 24	91	103	687	335	352	25	24	257	274	101	40
17	Hatimunda	314 04	32	32	213	116	97	...		116	97	47	16
18	Kukudamunda	565·75	146	146	876	435	441	14	18	359	355	188	47
19	Badkuchlu	467 41	63	63	396	190	206	1	...	189	206	77	57
20	Sarumohan (Sarumuhan)	282 07	16	16	97	50	47	...	...	50	47	20	8
21	Khairdihi (Khaidihi)	494 93	32	32	192	103	89	...	...	103	89	29	2
22	Hatabahal	286·11			Uninhabited								
23	Datarampur	371 50	57	57	321	156	165	39	42	117	123	39	14
24	Alanda	1,451 20	367	387	2,434	1,281	1,153	56	46	1,199	1,095	595	227
25	Kukuda	1,306 33	372	384	2,427	1,191	1,236	12	13	1,138	1,179	293	124
26	Bihabandh	412 78	157	159	1,003	534	499	57	62	415	407	102	33
27	Dhauraadha	705 77	187	197	1,242	627	615	73	57	529	529	194	71
28	Chhatantoli	50 18	8	8	37	21	16	2	1	16	14	4	1
29	Falsakani	418·85	169	169	968	490	478	6	1	479	474	235	106
30	Khatkurbahal	824 75	450	453	2,412	1,234	1,178	113	93	285	267	600	146
31	Kulanbahal	218·53	53	53	327	163	164	..	...	163	164	51	35
32	Dahijira	974 48	246	268	1,667	809	858	58	55	730	785	400	241
33	Kutra	1,267·88	459	473	2,667	1,351	1,316	44	44	1,053	1,086	636	315
34	Litibeda	388 09	154	161	1,027	491	536	16	17	475	519	91	10
35	Katang	851 05	335	363	2,234	1,113	1,121	126	148	907	904	374	167
36	Lanjiberna	439 89	542	544	2,744	1,414	1,330	134	111	805	848	804	431
37	Ramabahal	407 52	111	124	754	380	374	39	50	341	324	73	23
38	Dudukabahal	394 57	164	174	1,059	525	534	26	16	477	495	200	114
39	Tilamal	115 34	46	52	383	197	186	13	16	183	170	86	55
40	Kesramal	460 53	251	251	1,554	753	801	33	32	703	756	368	279
41	Raiberna	854 70	276	281	1,723	838	885	54	60	745	791	345	197
42	Laing	1,269 50	640	645	3,584	1,808	1,776	182	147	1,270	1,328	664	260
43	Laingrs Colony	163 09	92	92	575	279	296	4	4	265	279	144	70
44	Dheluan	236·34	304	315	1,566	832	734	22	15	209	210	528	320
45	Chungimati (Chungimat)	336.29	196	196	1,127	573	554	77	72	419	429	186	39
46	Mandiakudar	577·49	163	188	1,032	514	518	23	26	305	301	98	42
47	Sagjore	787 11	226	242	1,378	696	682	56	60	580	574	263	71
48	Kansbahal	891 12	475	639	3,428	1,769	1,659	49	42	1,122	1,111	950	556
49	Panposh	543·09	864	870	4,640	2,553	2,087	215	200	775	724	1,789	1,026
50	Ghoghar	353·70	158	163	931	485	446	27	19	358	315	94	17

CENSUS ABSTRACT

Tahasil—RAJAGANGAPUR

MAIN WORKERS													
Total Main Workers (I—IX)		Cultivators (I)		Agricultural Labourers (II)		Household Industry Manufacturing, Processing, Servicing and Repairs [V (a)]		Other Workers [III, IV,V (b) and VI to IX]		Marginal Workers		Non-Workers	
M	F	M	F	M	F	M	F	M	F	M	F	M	F
15	16	17	18	19	20	21	22	23	24	25	26	27	28
190	8	117	...	39	..	3	1	31	7		1	145	343
58	14	39	..	13	11	. .	.	6	3	...	..	58	83
233	128	169	96	15	27	5		44	5	..	1	202	312
75	12	49	11	8	.	.	.	18	1	9	32	106	162
23	..	13		5	...	.	.	5	.		..	27	47
60	..	31	.	27	..	.		2	.	..	..	43	89
						Uninhabited							
107	2	95	.		...	.	..	12	2	.	98	49	65
574	134	348	50	45	66	11	4	170	14	12	87	695	932
673	56	496	7	46	3	12	5	119	41	139	763	379	417
294	49	175	.	50	30	2	3	67	16	27	307	183	143
392	95	291	53	25	13	3	6	73	23	6	253	229	267
10	1	7	.	1	1	...	...	2	...	..	...	11	15
251	18	200	4	5		5	6	41	8	..	...	239	460
656	25	312	3	125	12	2	2	217	8	...	2	578	1,151
84	5	63	.	6		2	..	13	5	.	.	79	159
426	104	294	58	64	17	20	15	48	14	19	136	364	618
737	97	377	11	133	45	2	2	225	39	..	1	614	1,218
303	23	203	..	58	6	2	1	40	16	..	23	188	490
655	123	343	3	69	47	13		230	73	.	13	458	985
673	141	159	4	23	4	8	1	483	132	8	10	733	1,179
253	57	83	1	35	2	..	..	135	54	5	242	122	75
257	47	164	3	3		13	4	77	40	24	194	244	293
90	12	31	..	3	.		.	56	12	6	3	101	171
300	49	127	9	46	8	6	1	121	31	.	3	453	749
380	53	225	.	22	..	23	3	110	50	2	14	456	818
885	101	434	42	131	21	30	11	290	27	32	373	891	1,302
119	4	70	.	8	1	1	...	40	3	14	17	146	275
474	64	48	1	65	1	9	.	352	62	2	.	356	670
303	14	124	1	57	2	1	...	121	11	1	...	269	540
304	45	179	11	10	. .	26	1	83	33	8	88	202	385
405	131	226	114	52	14	2	..	125	3	10	54	281	497
872	85	198	7	121	3	4	1	549	74	4	37	893	1,537
1,365	76	145	4	53	3	41		1,125	69	1	3	1,187	2,008
264	60	150	4	11	1	13	7	90	48	..	...	221	386

URBAN/VILLAGE PRIMARY

Police Station—RAJAGANGAPUR

L.C. No.	Name of Village/ Town/ Ward	Area of village in hectares and of town/ ward in sq. km.	No. of occupied residential houses	No. of house-holds	Total Population (including Institutional and Houseless Population)			Scheduled Castes		Scheduled Tribes		Literates	
					P	M	F	M	F	M	F	M	F
1	2	3	4	5	6	7	8	9	10	11	12	13	14
51	Jhagarpur	594 89	262	262	1,574	795	779	7	1	713	728	326	158
52	Baipur	160 66	59	59	394	191	203	..		185	195	93	62
53	Pada	293 40	79	88	472	250	222	4	6	215	198	76	30
54	Garvana	145 28	149	149	793	382	411	18	24	345	368	139	43
55	Jampali	264 26	163	163	881	434	447	24	24	408	423	84	13
56	Lamloi	325 77	155	164	955	472	483	24	22	347	380	119	43
57	Badgudhiali	490·48	270	275	1,621	835	786	48	41	757	715	190	47
58	Kunumuru	280 04	144	152	890	438	452	93	98	345	354	96	16
59	Jharbeda	1,111 27	472	472	2,779	1,443	1,336	124	109	1,144	1,089	583	48
60	Tunmura	1,159 02	451	454	2,537	1,293	1,244	84	61	948	992	623	345
61	Sialjore	316 06	97	99	510	253	257	8	8	204	201	94	37
62	Raikakachhar	859 15	140	147	906	436	470	36	43	387	412	67	5
63	Gariamunda	371·91	69	81	506	258	248	7	5	243	234	55	5
64	Sangudiali	80 53	16	17	97	47	050		...	47	50	11	2
65	Kutunia	2,082 92	620	630	3,696	1,873	1,823	66	64	1,606	1,585	624	229
66	Jaurumal	622 02	206	207	1,233	623	610	8	21	582	559	245	131
67	Bhagattola	1,666 50	236	271	1,525	760	765	14	13	672	691	178	94
68	Badnuagaon	1,389 29	236	237	1,475	717	758	75	94	611	635	123	32
69	Kadambahal	191 01	63	63	388	191	197	..	..	191	197	55	13
70	Dungajore	263 86	64	64	378	188	190	21	16	157	167	15	1
71	Pitamahul	105 22	23	23	143	76	67	1	1	75	66	5	
72	Kalodihi	728 84	56	56	361	185	176	.	.	181	173	66	29
73	Ramiata	1,172 38	19	19	115	57	58	..	.	57	58	4	2
74	Ranipia	812 61	110	110	733	368	365	15	20	303	294	54	13
75	Malidihi	1,064 73	138	138	806	397	409	20	25	360	369	139	39
76	Sukhanala	569 39	84	95	582	285	297	6	2	253	269	95	52
77	Buchukupada	597 32	74	74	460	241	219	15	15	225	204	92	39
78	Silikudar	390 12	70	70	435	215	220	1	1	214	219	26	7
79	Talkudar	647 50	77	81	489	250	239	18	15	162	171	35	18
80	Bijakhaman	179 68	63	63	406	213	193	2	2	210	187	37	14
81	Chinlmahul	357 74	55	60	372	182	190	7	8	164	168	64	36
82	Sunakhandi	528 52	81	100	520	262	258	22	19	226	226	56	14
83	Dubuku	624 03	78	78	467	243	224	6	1	232	220	47	16
84	Hatidharas Colony (Hatidhalsa R.S. Colony)	539 85	51	51	230	114	116	4	7	110	109	34	13
85	Chhatamba	460 53	119	119	715	353	362	4	6	344	350	160	59

CENSUS ABSTRACT

Tahasil—RAJAGANGAPUR

MAIN WORKERS													
Total Main Workers (I—IX)		Cultivators (I)		Agricultural Labourers (II)		Household Industry, Manufacturing, Processing, Servicing and Repairs [V (a)]		Other Workers [III, IV, V (b) and VI to IX]		Marginal Workers		Non-Workers	
M	F	M	F	M	F	M	F	M	F	M	F	M	F
15	16	17	18	19	20	21	22	23	24	25	26	27	28
391	75	131	..	25	1	6	5	229	69	...	3	404	701
96	24	49	..	4	1	..	1	43	22	...	2	95	177
135	25	45	3	8	...		1	82	21	11	14	104	183
153	44	23	7	1	.	1	..	128	37	42	14	187	353
258	144	146	94	6	13	5	1	101	36	...	..	176	303
258	72	80	4	9	7	9	5	160	56	39	141	175	270
412	178	156	12	28	12	11	9	217	145	92	308	331	300
237	50	90	10	25	11	.	..	122	29	43	123	158	279
805	202	280	18	133	40	9	6	383	138	10	184	628	950
693	55	310	3	33	5	2	..	348	47	4	121	596	1,068
160	2	136	...	12	2	1	..	11	..	...	44	93	211
291	69	198	4	64	62	4	2	25	1	4	244	141	157
156	85	64	5	44	77	...	..	48	3	16	79	86	84
33	14	12	...	9	14	..	..	12	..	...	17	14	19
1,113	325	528	139	176	88	25	15	384	83	13	638	747	860
241	62	45	..	7	1	2	...	187	61	78	230	304	318
434	127	235	.	9	1	6	..	184	126	41	308	285	330
402	69	281	2	50	63	..	..	71	4	.	23	315	666
107	..	100	..	..	...	.	.	7	..	.	..	84	197
119	..	114	.	...	..	3	..	2			...	69	190
29	..	1	..	25	..	..	...	3	...	.	...	47	67
112	...	102	..	7	.	1		2	.	. .	118	73	58
43	..	39	...	4	..	.	...	..	..	...	...	14	58
234	17	211	7		..	18	9	5	1	1	231	133	117
273	13	204	..	44	...	13	8	12	5	..	11	124	385
163	42	126	19	11	14	1	...	25	9	3	90	19	165
108	5	76	...	5	...	2	..	25	5	15	132	118	82
134	14	109	6	8	6	3	1	14	1	9	113	72	93
146	89	114	74	9	1	4	..	19	14	...	5	104	145
87	..	83	..	...	...	2	.	2	.	16	2	110	191
111	36	68	1	31	27	5	2	7	6	.	88	71	66
169	54	112	2	29	43	16	8	12	1	.	107	93	97
157	23	136	16	15	6	1	1	5	.	5	123	81	78
61	..	59		...	..	.	.	2	.	6	2	47	114
218	107	211	104	...	...	3	3	4	...	1	131	134	124

URBAN/VILLAGE PRIMARY

Police Station—RAJAGANGAPUR

L C No	Name of Village/ Town/ Ward	Area of village in hectares and of town/ ward in sq km	No. of occupied residential houses	No. of house-holds	Total Population (including Institutional and Houseless Population)			Scheduled Castes		Scheduled Tribes		Literates	
					P	M	F	M	F	M	F	M	F
1	2	3	4	5	6	7	8	9	10	11	12	13	14
86	Kahachuhan	277 61	65	65	361	177	184	6	6	169	174	42	13
87	Kulèipith	65 96	17	17	94	54	40	..		54	40	9	1
88	Kunjam	77 70	15	15	95	41	54	...	.	41	54	15	9
89	Chandiposh	400 64	77	78	468	225	243	.	..	225	243	68	16
90	Jereikela	331 84	122	122	693	339	354	18	22	316	327	88	19
91	Bahiamb	871 69	133	136	761	388	373	26	17	348	339	84	5
92	Bargada	104 00	17	20	112	55	57	.	.	53	55	9	...
93	Bandhakhaman	849 03	86	97	585	287	298	..	.	281	293	78	20
94	Budhamba	1,010 50	87	91	573	290	283		.	260	257	56	21
95	Halidipani	183 32	48	48	262	119	143	2	..	113	141	30	1
96	Rengalbeda	464 58	51	51	297	146	151	..	..	144	149	11	..
97	Kichinda	159 45	55	55	301	148	153	8	12	136	137	33	3
98	Guthenberna (Guthernberna)	360 98	21	22	122	59	63		..	59	63	15	6
99	Dhengurpani	396 19	88	88	487	241	246	13	13	187	201	62	12
100	Kichimiri	267 09	25	25	157	71	86		.	71	86	9	4
101	Chunaghati	59 49			Uninhabited								
102	Tunguripali	113 31	18	18	90	48	42	..		48	42	3	2

CENSUS ABSTRACT

Tahasil—RAJAGAGANGAPUR

MAIN WORKERS													
Total Main Workers (I—IX)		Cultivators (I)		Agricultural Labourers (II)		Household Industry, Manufacturing, Processing, Servicing and Repairs [V (a)]		Other Workers [III, IV, V (b) and VI to IX]		Marginal Workers		Non-Workers	
M	F	M	F	M	F	M	F	M	F	M	F	M	F
15	16	17	18	19	20	21	22	23	24	25	26	27	28
113	125	104	117	2	5	6	3	1	..	..	1	64	58
32	21	10	4	19	16	1		2	1	..	3	22	16
25	24	17	7	7	17	..	.	1	.	1	2	15	28
141	101	112	75	20	23	3	1	6	2	.	6	84	136
193	146	121	105	24	26	32	7	16	8	.		146	208
230	10	161	1	49	6	12	1	8	2	35	236	123	127
30	7	21	.	8	6	1	1	.	.		22	25	28
146	12	109	..	22	11	12	1	3		8	146	133	140
159	6	109	5	42	1	5	...	3		.	177	131	100
74	1	68	1	1	.	1	.	4	..	2	92	43	50
95	.	84	..		..	2		9		.	109	51	42
94	9	77	.	...	.	2	.	15	9	9	85	45	59
26	.	26		.	..	.	..	.		9	38	24	25
68	.	60		1	.	4	.	3	.	85	160	88	86
37	1	37	1	.		.	.	.		9	51	25	34
						Uninhabited							
23	7	12	3	3	4	.	..	8	.	.	16	25	19

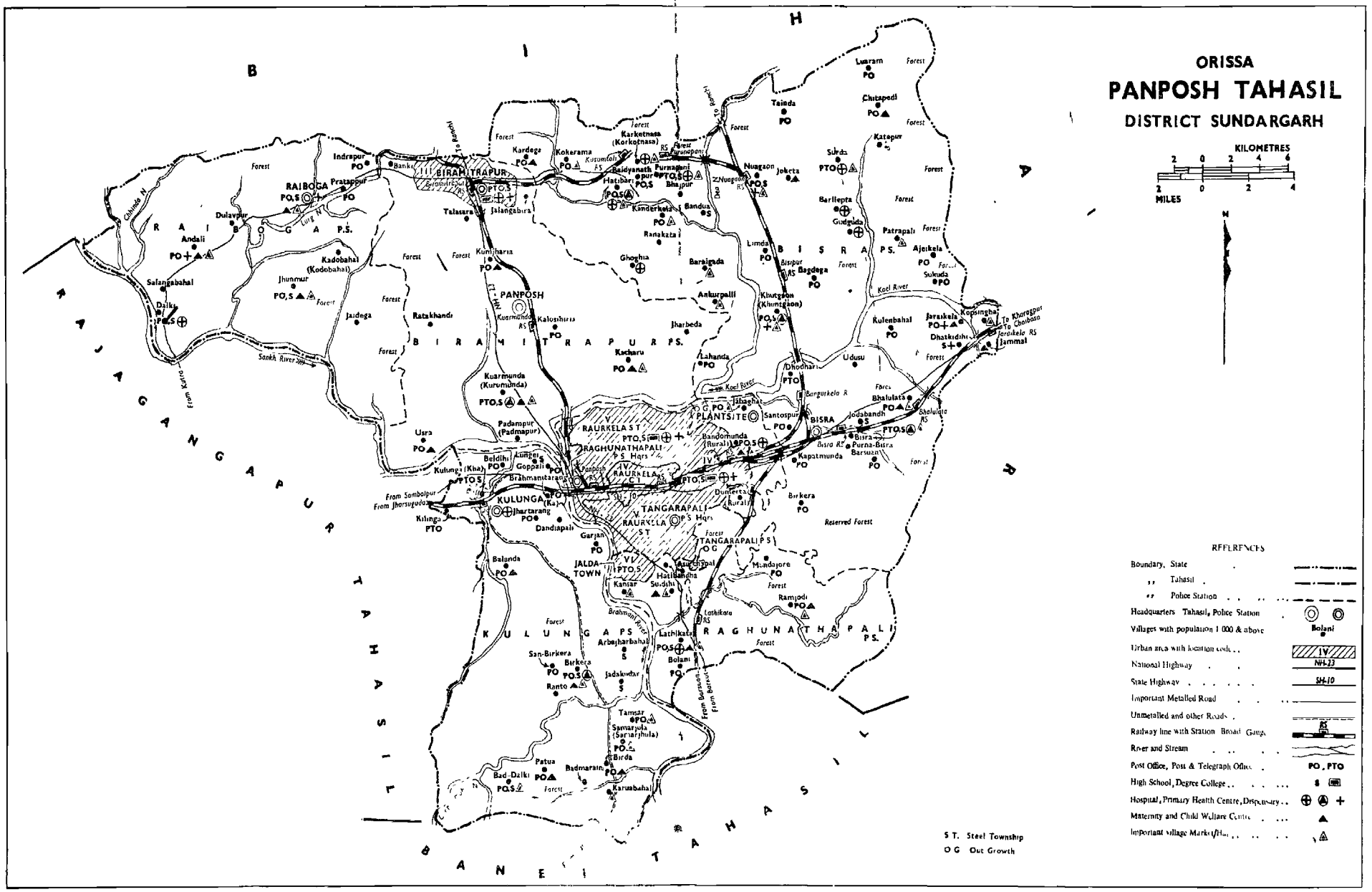

Based upon Survey of India map with the permission of the Surveyor General of India

PRINTED AT S.A.I., O.T.C., BSA

© Government of India copyright, 1985.

PRIMARY CENSUS ABSTRACT
OF
PANPOSH TAHASIL

TAHASIL PRIMARY CENSUS ABSTRACT

Sl No	Tahasil/P S / Part P S./U.A./ City / Town	Total/ Rural/ Urban	Area in Sq. Km	Occupied Residential Houses	Number of House-holds	Total Population (including Institutional and Houseless Population)			Scheduled Castes			Scheduled Tribes			Literates		
						P	M	F	P	M	F	P	M	F	P	M	F
1	2	3	4	5	6	7	8	9	10	11	12	13	14	15	16	17	18
4	**Panpo.h Tahasil**	**T**	**1,926 0**	**114,673**	**118,638**	**594,978**	**318,414**	**276,564**	**48,671**	**25,478**	**23,193**	**232,866**	**117,673**	**115,193**	**266,122**	**175,158**	**90,964**
		R	**1,751 8**	**41,541**	**42,995**	**241,269**	**122,307**	**118,962**	**16,119**	**8,340**	**7,779**	**167,322**	**83,706**	**83,616**	**61,277**	**43,829**	**17,448**
		U	**174 2**	**73,132**	**75,643**	**353,709**	**196,107**	**157,602**	**32,552**	**17,138**	**15,414**	**65,544**	**33,967**	**31,577**	**204,845**	**131,329**	**73,516**
	Raurkela Urban Agglomeration	U	119 04	67,042	69,423	322,610	180,184	142,426	26,278	14,000	12,278	52,912	27,737	25,175	192,376	123,176	69,200
(a)	Raurkela Steel Township	U	132 86	44,175	45,588	214,521	119,019	95,502	17,961	9,493	8,468	32,923	17,114	15,809	133,386	83,798	49,588
(i)	Raurkela Steel Township (N.A C)	U		42,773	44,124	206,821	114,848	91,973	17,503	9,218	8,285	29,092	15,135	13,957	129,611	81,279	48,332
(ii)	I D. L Factory and other Colony areas (Outgrowth)	U		1,402	1,464	7,700	4,171	3,529	458	275	183	3,831	1,979	1,852	3,775	2,519	1,256
(b)	Rau·kela Civil Township (N.A.C.)	U		20,450	21,416	96,000	54,928	41,072	6,867	3,777	3,090	12,456	6,774	5,682	54,602	36,337	18,265
(c)	Jalda Town (C. T.)	U	6 18	2,417	2,419	12,089	6,237	5,852	1,450	730	720	7,533	3,849	3,684	4,388	3,041	1,347
1.	Raiboga P S.	R	279 5	4,486	4,636	27,781	13,926	13,855	1,355	732	623	22,755	11,361	11,394	7,123	4,723	2,400
2.	Biramitrapur P S.	T	325 8	12,352	12,678	68,759	34,981	33,778	8,694	4,379	4,315	42,258	21,063	21,195	21,829	14,821	7,008
		R	290·6	6,262	6,458	37,660	19,058	18,602	2,420	1,241	1,179	29,626	14,833	14,793	9,360	6,668	2,692
		U	35·2	6,090	6,220	31,099	15,923	15,176	6,274	3,138	3,136	12,632	6,230	6,402	12,469	8,153	4,316
	Biramitrapur Town(M)	U	35·22	6,090	6,220	31,099	15,923	15,176	6,274	3,138	3,136	12,632	6,230	6,402	12,469	8,153	4,316
3	Bisra P. S	R	586 8	17,517	18,147	101,867	51,195	50,672	7,234	3,723	3,511	63,482	31,552	31,930	24,716	17,653	7,063

Contd

Sl. No	MAIN WORKERS																				
	Total Main Workers (I-IX)			Cultivators (I)			Agricultural Labourers (II)			Household Industry, Manufacturing, Processing, Servicing and Repairs [V (a)]			Other Workers [III, IV, V (b) & VI to IX]			Marginal Workers			Non-Workers		
	P	M	F	P	M	F	P	M	F	P	M	F	P	M	F	P	M	F	P	M	F
1	19	20	21	22	23	24	25	26	27	28	29	30	31	32	33	34	35	36	37	38	39
4	**181,064**	**158,719**	**22,273**	**39,943**	**36,272**	**3,671**	**12,752**	**8,199**	**4,553**	**3,509**	**2,999**	**510**	**124,860**	**111,321**	**13,539**	**16,888**	**4,434**	**12,454**	**397,026**	**155,189**	**241,837**
	76,393	**63,951**	**12,409**	**38,792**	**35,191**	**3,598**	**11,573**	**7,180**	**4,393**	**2,189**	**1,755**	**434**	**23,806**	**19,822**	**3,984**	**14,485**	**2,844**	**11,641**	**150,424**	**55,512**	**94,912**
	04,704	**94,840**	**9,864**	**1,151**	**1,078**	**73**	**1,179**	**1,019**	**160**	**1,320**	**1,244**	**76**	**101,054**	**91,499**	**9,555**	**2,403**	**1,590**	**813**	**246,602**	**99,677**	**146,925**
	96,169	88,283	7,886	701	640	61	996	855	141	1,213	1,151	62	93,259	85,637	7,622	2,316	1,524	792	224,125	90,377	133,748
(a)	61,443	55,984	5,459	377	345	32	702	611	91	894	848	46	59,470	54,180	5,290	1,229	794	435	151,849	62,241	89,608
(i)	59,445	54,119	5,326	356	325	31	629	553	76	869	826	43	57,591	52,415	5,176	1,184	767	417	146,192	59,962	86,230
(ii)	1,998	1,865	133	21	20	1	73	58	15	25	22	3	1,	1,765	114	45	27	18	5,657	2,279	3,378
(b)	31,595	29,565	2,030	249	222	27	196	165	31	307	292	15	30,843	28,886	1,957	1,013	680	333	63,392	24,683	38,709
(c)	3,131	2,734	397	75	73	2	98	79	19	12	11	1	2,946	2,571	375	74	50	24	8,884	3,453	5,431
1.	7,592	7,065	527	5,457	5,362	95	864	703	161	268	204	64	1,003	796	207	1,234	138	1,096	18,955	6,723	12,232
2.	19,985	16,407	3,578	6,021	5,827	194	1,892	1,285	607	387	297	90	11,685	8,998	2,687	1,805	413	1,392	46,969	18,161	28,808
	11,450	9,850	1,600	5,571	5,389	182	1,709	1,121	588	280	204	76	3,890	3,136	754	1,718	347	1,371	24,492	8,861	15,631
	8,535	6,557	1,978	450	438	12	183	164	19	107	93	14	7,795	5,862	1,933	87	66	21	22,477	9,300	13,177
	8,535	6,557	1,978	450	438	12	183	164	19	107	93	14	7,795	5,862	1,933	87	66	21	22,477	9,300	13,177
3	32,609	26,848	5,761	18,314	16,151	2,163	4,911	3,031	1,880	956	789	167	8,428	6,877	1,551	5,806	1,051	4,755	63,452	23,296	40,156

TAHASIL PRIMARY CENSUS ABSTRACT

Sl No	Tahasil/P. S / Part P S /U.A / City / Town	Total/ Rural/ Urban	Area in Sq. Km.	Occupied Residential Houses	Number of House-holds	Total Population (including Institutional and Houseless Population)			Scheduled Castes			Scheduled Tribes			Literates		
						P	M	F	P	M	F	P	M	F	P	M	F
1	2	3	4	5	6	7	8	9	10	11	12	13	14	15	16	17	18
4	Plantsite P S.	T	47 7	2,695	2,865	15,534	8,172	7,362	1,487	792	695	9,053	4,662	4,391	6,125	4,221	1,904
		R	36 6	1,293	1,401	7,834	4,001	3,833	1,029	517	512	5,222	2,683	2,539	2,350	1,702	648
		U	11 1	1,402	1,464	7,700	4,171	3,529	458	275	183	3,831	1,979	1,852	3,775	2,519	1,256
†	I. D. L. Factory and other Colony areas (Outgrowth)	U	11·13	1,402	1,464	7,700	4,171	3,529	458	275	183	3,831	1,979	1,852	3,775	2,519	1,256
5	Tangarapali P. S	R	44 0	756	756	4,022	2,080	1,942	210	110	100	3,167	1,618	1,549	1,055	792	263
6·	Raghunathapali P. S.	T	183 8	6,167	6,239	30,999	16,025	14,974	2,305	1,158	1,147	19,429	9,827	9,602	9,965	7,128	2,837
		R	177 6	3,750	3,820	18,910	9,788	9,122	855	428	427	11,896	5,978	5,918	5,577	4,087	1,490
		U	6 2	2,417	2,419	12,089	6,237	5,852	1,450	730	720	7,533	3,849	3,684	4,388	3,041	1,347
†	Jalda Town (C. T.)	U	6 18	2,417	2,419	12,089	6,237	5,852	1,450	730	720	7,533	3,849	3,684	4,388	3,041	1,347
7·	Kulunga P S.	R	336 7	7,477	7,777	43,195	22,259	20,936	3,016	1,589	1,427	31,174	15,681	15,493	11,096	8,204	2,892

† Forms part of Raurkela Urban Agglomeration which spread over to Plantsite P· S. and Raghunathapali P. S.

Concld

Sl. No	MAIN WORKERS																				
	Total Main Workers (I-IX)			Cultivators (I)			Agricultural Labourers (II)			Household Industry, Manufacturing, Processing, Servicing and Repairs [V (a)]			Other Workers [III, IV, V (b) & VI to IX]			Marginal Workers			Non-Workers		
	P	M	F	P	M	F	P	M	F	P	M	F	P	M	F	P	M	F	P	M	F
1	19	20	21	22	23	24	25	26	27	28	29	30	31	32	33	34	35	36	37	38	39
4	3,972	3,557	415	706	595	111	335	205	130	76	67	9	2,855	2,690	165	812	360	452	10,750	4,255	6,495
	1,974	1,692	282	685	575	110	262	147	115	51	45	6	976	925	51	767	333	434	5,093	1,976	3,117
	1,998	1,865	133	21	20	1	73	58	15	25	22	3	1,879	1,765	114	45	27	18	5,657	2,279	3,378
	1,998	1,865	133	21	20	1	73	58	15	25	22	3	1,879	1,765	114	45	27	18	5,657	2,279	3,378
	1,217	1,026	119	217	201	16	119	75	44	21	21	.	860	729	131	20	1	19	2,785	1,053	1,732
	9,805	8,067	1,738	1,980	1,705	275	1,339	745	594	157	117	40	6,329	5,500	829	1,096	279	817	20,098	7,679	12,419
	6,674	5,333	1,341	1,905	1,632	273	1,241	666	575	145	106	39	3,383	2,929	454	1,022	229	793	11,214	4,226	6,988
	3,131	2,734	397	75	73	2	98	79	19	12	11	1	2,946	2,571	375	74	50	24	8,884	3,453	5,431
	3,131	2,734	397	75	73	2	98	79	19	12	11	1	2,946	2,571	375	74	50	24	8,884	3,453	5,431
	14,844	12,137	2,707	6,643	5,884	759	2,467	1,437	1,030	468	386	82	5,266	4,430	836	3,918	745	3,173	24,433	9,377	15,056

ORISSA

RAURKELA URBAN AGGLOMERATION

DISTRICT SUNDARGARH

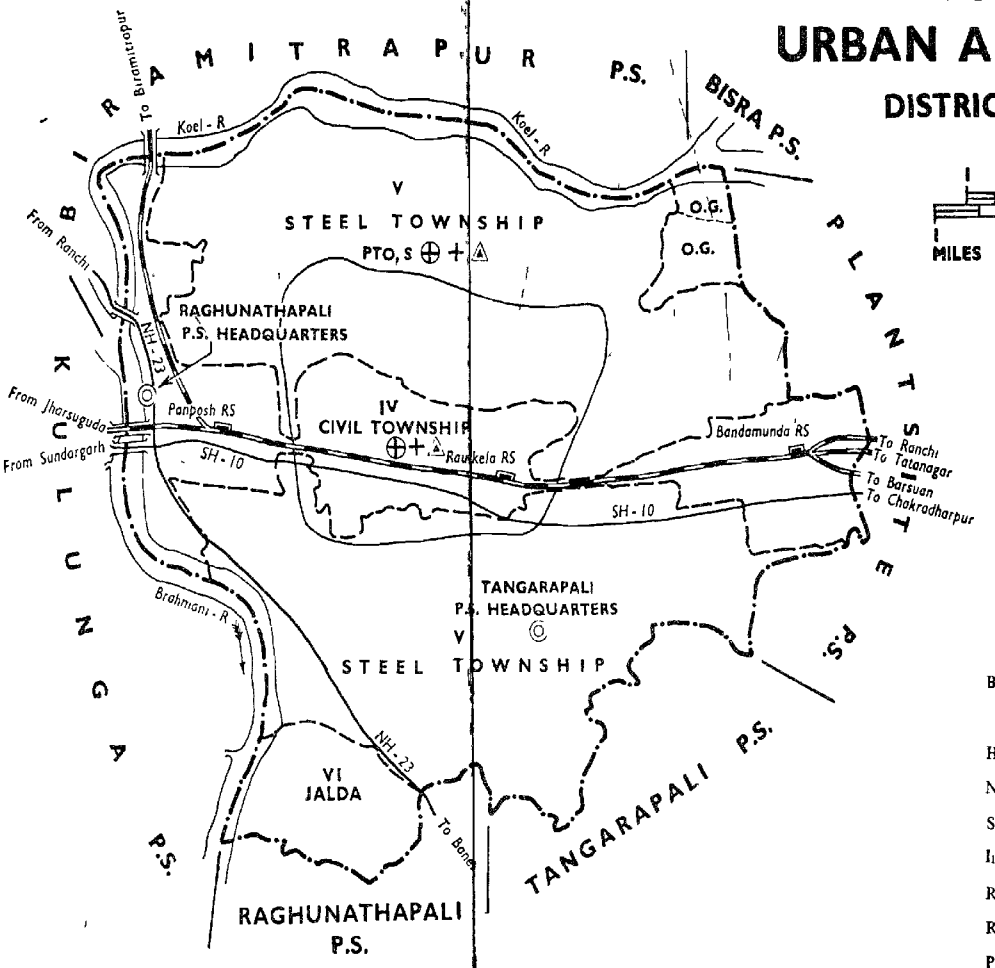

KILOMETRES
1 0 1 2 3
MILES
1 0 1 2

N

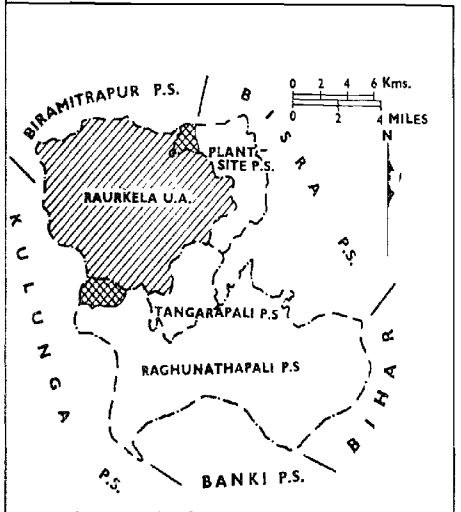

- Boundary, Police Station
- Raurkela U A in 1971
- Area transferred to Raurkela Urban Agglomeration from Raghunathapali P.S & Plant Site P.S.

REFERENCES

Boundary, Urban Agglomeration	
" Town	
Headquarters Police Station	◎
National Highway	NH - 23
State Highway	SH - 10
Important Metalled Road	
Railway line with Station, Broad Gauge	RS
River	
Post & Telegraph Office	PTO
High School	S
Hospital, Dispensary	⊕ +
Important village Market/Hat	△

Based upon Survey of India map with the permission of the Surveyor General of India

PRINTED AT S & M P O, ORISSA.

© Government of India copyright 1985

PRIMARY CENSUS ABSTRACT
OF
RAURKELA URBAN AGGLOMERATION

URBAN/VILLAGE PRIMARY

Police Station—RAURKELA STEEL TOWNSHIP

L C. No.	Name of Village/ Town/ Ward	Area of village in hectares and of town/ ward in sq. km	No. of occupied residential houses	No. of house-holds	Total Population (including Institutional and Houseless Population)			Scheduled Castes		Scheduled Tribes		Literates	
					P	M	F	M	F	M	F	M	F
1	2	3	4	5	6	7	8	9	10	11	12	13	14
	RAURKELA URBAN AGGLOMERATION	**139 04**	**67,042**	**69,423**	**322,610**	**180,184**	**142,426**	**14,000**	**12,278**	**27,737**	**25,175**	**123,176**	**69,200**
	Raurkela Steel Township		**44,175**	**45,588**	**214,521**	**119,019**	**95,502**	**9,493**	**8,468**	**17,114**	**15,809**	**83,798**	**49,588**
V	*Raurkela Steel Township (NAC)*		*42,773*	*44,124*	*206,821*	*114 848*	*91,973*	*9,218*	*8,285*	*15,135*	*13,957*	*81,279*	*48 332*
	Ward 1		309	310	1,364	791	573	199	183	139	139	307	101
	Ward 2		1,803	1,874	9,002	4,830	4,172	99	94	201	196	4,099	3,072
	Ward 3		890	926	4,762	2,541	2,221	223	215	58	69	2,150	1,569
	Ward 4		573	649	1,637	984	653	141	140	120	161	750	422
	Ward 5		657	680	3,718	1,983	1,735	507	444	846	780	1,222	678
	Ward 6		1,364	1,394	7,143	3,841	3,302	434	445	205	204	3,159	2,310
	Ward 7		993	997	5,399	2,857	2,542	259	264	166	166	2,441	1,778
	Ward 8		1,519	1,568	8,455	4,575	3,880	419	391	392	353	3,672	2,455
	Ward 9		228	266	1,489	821	668	96	70	432	383	274	64
	Ward 10		2,223	2,260	12,094	6,732	5,362	283	251	510	429	5,428	3,456
	Ward 11		1,034	1,046	2,291	2,831	2,460	38	28	161	132	2,440	1,871
	Ward 12		590	591	2,673	1,428	1,245	129	133	109	109	1,090	809
	Ward 13		234	234	1,373	703	670	68	60	298	283	245	82
	Ward 14		9	9	29	17	12	..	.	7	4	14	3
	Ward 15		67	72	397	215	182	1	3	193	166	88	31
	Ward 16		79	79	485	256	229	10	7	228	210	98	26
	Ward 17		1,617	1,626	8,037	4,448	3,589	225	200	272	215	3,593	2,500
	Ward 18		1,403	1,435	7,543	4,027	3,516	112	105	120	103	3,508	2,751
	Ward 19		3,229	3,281	15,249	8,225	7,024	1,029	975	374	346	6,217	4,266
	Ward 20		1,472	1,614	7,354	4,364	2,990	863	757	210	160	3,052	1,319
	Ward 21		1,234	1,267	6,194	3,398	2,796	49	32	65	47	2,978	2,220
	Ward 22		397	397	1,844	1,004	840	34	16	24	36	813	556
	Ward 23		1,101	1,190	6,029	3,409	2,620	178	140	193	194	2,894	1,856
	Ward 24		1,234	1,264	4,812	2,677	2,135	606	563	475	451	1,363	699
	Ward 25		2,527	2,609	13,697	7,541	6,156	383	348	558	499	5,904	3,808
	Ward 26		800	889	4,904	3,128	1,776	164	112	468	385	2,507	1,027
	Ward 27		2,118	2,136	9,242	5,402	3,840	391	289	858	713	3,423	1,391
	Ward 28		1,427	1,435	5,354	2,946	2,408	210	178	369	336	1,399	509
	Ward 29		1,029	1,032	4,749	2,890	1,859	90	63	64	42	1,622	657
	Ward 30		2,224	2,285	9,021	5,158	3,863	355	275	1,924	1,792	2,495	607

Note—Separate area figures for Raurkela Steel Township and wards in col No. 3 are not available.

CENSUS ABSTRACT

Tahasil—PANPOSH

MAIN WORKERS													
Total Main Workers (I—IX)		Cultivators (I)		Agricultural Labourers (II)		Household Industry Manufacturing, Processing, Servicing and Repairs [V (a)]		Other Workers [III, IV, V (b) and VI to IX]		Marginal Workers		Non-Workers	
M	F	M	F	M	F	M	F	M	F	M	F	M	F
15	16	17	18	19	20	21	22	23	24	25	26	27	28
88,283	**7,886**	**640**	**61**	**855**	**141**	**1,151**	**62**	**85,637**	**7,622**	**1,524**	**792**	**90,377**	**133,748**
55,984	**5,459**	**345**	**32**	**611**	**91**	**848**	**46**	**54,180**	**5,290**	**794**	**435**	**62,241**	**89,608**
54 119	*5,326*	*325*	*31*	*553*	*76*	*826*	*43*	*52,415*	*5,176*	*767*	*417*	*59,962*	*86,230*
432	33	2	1	.	..	2	2	428	30	3	8	356	532
2,179	224	1	.	.		20	1	2,158	223	9	1	2,642	3,947
1,150	188	2	.	2	.	11	2	1,135	186	15	3	1,376	2,030
631	165	..		3	.	14	..	614	165	27	...	326	488
814	130	4	1	10	2	4	4	796	123	27	114	1,142	1,491
1,757	203	.		2	..	22	..	1,733	203	6		2,078	3,099
1,181	105	.		17	3	14	.	1,150	102	9	4	1,667	2,433
1,881	153	4	.	1	..	2	.	1,874	153	3	..	2,691	3,727
396	24	7		77	12	8		304	12	34	54	391	590
2,702	121	7	..	2	.	17	..	2,676	121	27	2	4,003	5,239
1,232	65	.	1	10	5	14	2	1,208	57	7	.	1,592	2,395
642	79	3	1	2	..	14	1	623	77	1		785	1,166
303	15	19	.	107	3	2	.	175	12	13	3	387	652
9	.	.		.	...	.	.	9			.	8	12
60	6	6	.	9	.	..	.	45	6	7	3	148	173
112	16	31	6	23	10			58				144	213
1,838	79	3		21		7		1,807	79	23	.	2,587	3,510
1,643	181	6	1			10	.	1,627	180	10	11	2,374	3,334
3,731	421	1	1	82	12	67	1	3,581	407	26	26	4,468	6,577
2,297	142	2		5	.	15	2	2,275	140	15	9	2,052	2,839
1,569	141	.		2	.	8	2	1,559	139	14	3	1,815	2,652
509	56	.	..		.	.		509	56	1	.	494	784
1,508	62	4		3		8		1,493	62	10	.	1,891	2,558
1,461	162	...	1	..	..	13	2	1,448	159	6	1	1,210	1,972
3,064	149	8		9	.	20		3,027	149	21	6	4,456	6,001
1164	79	22	4	15	1	4	.	1,123	74	9		1,955	1,697
2,824	133	3	.	5	.	14	5	2,762	128	84	52	2,494	3,655
1,714	263	4	1	6	4	80	3	1,624	255	3	30	1,229	2,115
1,666	54	1	.		..	146	5	1,519	49	21	7	1,203	1,798
3,141	525	17		19	3	57	2	3,048	520	39	4	1,978	3,334

URBAN/VILLAGE PRIMARY

Police Station—RAURKELA STEEL TOWNSHIP

L.C. No.	Name of Village/ Town/ Ward	Area of village in hectares and of town/ ward in sq. km	No. of occupied residential houses	No. of house-holds	Total Population (including Institutional and Houseless Population)			Scheduled Castes		Scheduled Tribes		Literates	
					P	M	F	M	F	M	F	M	F
1	2	3	4	5	6	7	8	9	10	11	12	13	14
	Ward 31		69	71	481	236	245			236	245	51	33
	Ward 32		1,095	1,103	4,870	2,525	2,345	403	388	1,749	1,632	878	183
	Ward 33		1	2	8	8		..	..	1	..	6	...
	Ward 34		939	440	3,889	2,262	1,627	257	227	172	145	1,508	510
	Ward 35		2,014	2,055	9,542	5,321	4,221	105	84	582	556	4,209	2,806
	Ward 36		76	77	333	203	130	11	8	20	17	153	80
	Ward 37		11,64	1,225	5,268	,967	2,301	226	204	384	370	1,865	836
	Ward 38		1,023	1,176	4,421	2,555	1,866	107	89	555	556	1,433	380
	Ward 39		44	44	250	163	87	54	48	7	2	74	7
	Ward 40		79	79	313	207	106			2	2	139	47
	Ward 41		79	79	316	207	109	39	36	4	1	113	32
	Ward 42		112	114	483	273	210	37	45	37	48	142	46
	Ward 43											Shown under	
	Ward 44		231	231	975	552	423	60	49	107	99	331	119
	Ward 45		498	532	2,098	1,101	997	89	94	443	416	323	86
	Ward 46		256	262	1,138	611	527	35	28	65	68	353	123
	Ward 47		709	719	3,096	1,635	1,461	200	204	732	697	456	151
	I D L Factory and other Colony areas (Outgrowth)												
	Ward 48		1,402	1,464	7,700	4,171	3,529	275	183	1,679	1,852	2,519	1256
	Jhirpani		1,083	1,145	6,317	3,352	2,965	231	155	1,735	1,648	1,971	991
	Jagada		319	319	1,383	819	564	44	28	244	204	548	265
	Sunaparbat (part)				Uninhabited								

CENSUS ABSTRACT

Tahasil—PANPOSH

MAIN WORKERS													
Total Main Workers (I—IX)		Cultivators (I)		Agricultural Labourers (II)		Household Industry Manufacturing, Processing, Servicing and Repairs [V (a)]		Other Workers [III, IV, V (b) and VI to IX]		Marginal Workers		Non-Workers	
M	F	M	F	M	F	M	F	M	F	M	F	M	F
15	16	17	18	19	20	21	22	23	24	25	26	27	28
65	6	...	...	1	...	2	2	62	4	...	..	171	239
1,334	457	117	7	39	9	7	3	1,171	438	4	2	1,187	1,886
7	...	..	...	..	.	...	..	7	...	...	...	1	...
1,170	74	4	...	1	3	17	1	1,148	70	31	8	1,061	1,545
2,525	162	7	...	11	4	35	.	2,472	158	23	1	2,773	4,058
122	12	3	..	..	.	...	..	119	12	2	...	79	118
1,319	41	2	1	1	..	14	.	1,302	40	116	45	1,532	2,215
1,376	152	15	1	51	2	46	2	1,264	147	115	13	1,064	1,701
110	10	1	...	..	...	...	...	109	10	...	1	53	76
125	...	...	...	...	...	..	...	125	...	...	...	82	106
109	7	..	...	..	. .	..	. .	109	7	...	..	98	102
159	40	1	...	..	1	2	...	156	39	5	6	109	164
Raurkela Civil Township													
261	28	5	3	4	...	1	...	251	25	.	. .	291	395
667	176	4	1	8	2	...	...	655	173	1	...	433	821
308	58	...	..	...	...	40	.	268	58	...	...	303	469
852	129	9	...	5	...	29	1	809	128	...	...	783	1,332
1,865	133	20	1	58	15	22	3	1,765	114	27	18	2,279	3,378
1,429	85	11	...	51	14	17	3	1,350	68	17	18	1,906	2,862
436	48	9	1	7	1	5	...	415	46	10	...	373	516
Uninhabited													

URBAN/VILLAGE PRIMARY

Police Station—RAURKELA CIVIL TOWNSHIP

L.C. No.	Name of Village/ Town/ Ward	Area of village in hectares and of town/ ward in sq. km.	No. of occupied residential houses	No of house-holds	Total Population (including Institutional and Houseless Population)			Scheduled Castes		Scheduled Tribes		Literates	
					P	M	F	M	F	M	F	M	F
1	2	3	4	5	6	7	8	9	10	11	12	13	14
IV	*Raurkela Civil Township (N.A.C.)*		*20,450*	*21 416*	*95,000*	*54,928*	*41,072*	*3,777*	*3,090*	*6,774*	*5,682*	*36,337*	*18,265*
	Ward 1		216	219	1,352	702	650	54	46	572	338	325	176
	Ward 2		1,024	1,047	5,051	2,745	2,306	165	164	706	661	1,716	825
	Ward 3		1,087	1,220	5,402	3,131	2,271	211	168	588	519	2,085	1,062
	Ward 4		1,341	1,402	6,001	3,801	2,200	318	207	675	420	2,566	959
	Ward 5		842	859	3,587	2,124	1,463	49	38	494	343	1,482	810
	Ward 6		1,398	1,429	6,402	3,740	2,662	247	222	451	344	2,528	1,200
	Ward 7		1,206	1,293	5,368	3,052	2,316	194	173	235	216	1,910	994
	Ward 8		1,976	2,061	7,759	4,366	3,393	374	282	669	640	2,263	1,013
	Ward 9		1,811	1,874	7,947	4,257	3,690	421	369	572	535	2,593	1,346
	Ward 10		895	904	3,557	2,063	1,494	145	102	234	210	1,088	404
	Ward 11		928	684	3,351	1,996	1,355	42	30	17	8	1,469	746
	Ward 12		850	983	5,024	3,101	1,923	74	45	75	46	2,300	1,135
	Ward 13		972	1,026	5,222	3,090	2,132	110	81	98	80	2,244	1,228
	Ward 14		1,144	1,220	6,668	3,946	2,744	21	10	11	8	2,440	1, 169
	Ward 15		754	778	4, 126	2,367	1,759	93	73	89	59	1,760	965
	Ward 16		1,428	1,435	5,737	3,164	2,573	460	392	670	550	1,941	706
	Ward 17		297	309	1,401	800	601	23	14	65	52	671	410
	Ward 18		681	712	3,099	1,714	1,385	216	175	224	142	1,322	742
	Ward 19		608	608	2,828	1,512	1,316	327	277	80	69	1,096	647
	Ward 20		472	503	2,406	1,296	1,110	91	86	95	75	1,096	828
	Ward 21		820	850	3,712	1,961	1,751	142	136	154	167	1,442	900
VI.	*Jalda Town (Census)*	*6 18*	*2,417*	*2,419*	*12,089*	*6,237*	*5,852*	*730*	*710*	*3,849*	*3,684*	*3,041*	*1,347*
	Ward 1		977	977	4,744	2,438	2,306	326	331	1,444	1,381	1,029	430
	Ward 2		466	466	2,325	1,208	1,117	54	52	955	905	586	329
	Ward 3		974	976	5,020	2,591	2,429	350	337	1,450	1,391	1,426	588

Note—Separate area figures for Raurkela Civil Township (N.A.C.) and wards in col No. 3 are not avilable

rs	Marginal Workers		Non-Workers	
	M	F	M	F
	25	26	27	28
	680	*333*	*24,683*	*38,709*
	2	1	414	589
	28	12	1,357	2,175
	27	20	1,286	2,033
	46	10	1,760	2,102
	8	1	1,004	1,415
	42	9	1,687	2,523
	81	5	1,280	2,183
	60	25	1,689	2,932
	269	204	1,988	3,232
	2	...	855	1,414
	18	4	833	1,308
	..	..	1,243	1,866
	6	3	1,276	2,082
	2	.	1,802	2,681
	8	8	1,069	1,714
	26	14	1,501	2,464
	4	..	401	591
	9	4	830	1,357
	1		809	1,286
	8	6	642	1,078
	33	7	957	1,684
	50	*24*	*3,453*	*5,431*
	1	...	1,331	2,075
	10	2	667	1,072
	39	22	1,455	2,284

ORISSA

RAIBOGA P.S.

DISTRICT SUNDARGARH

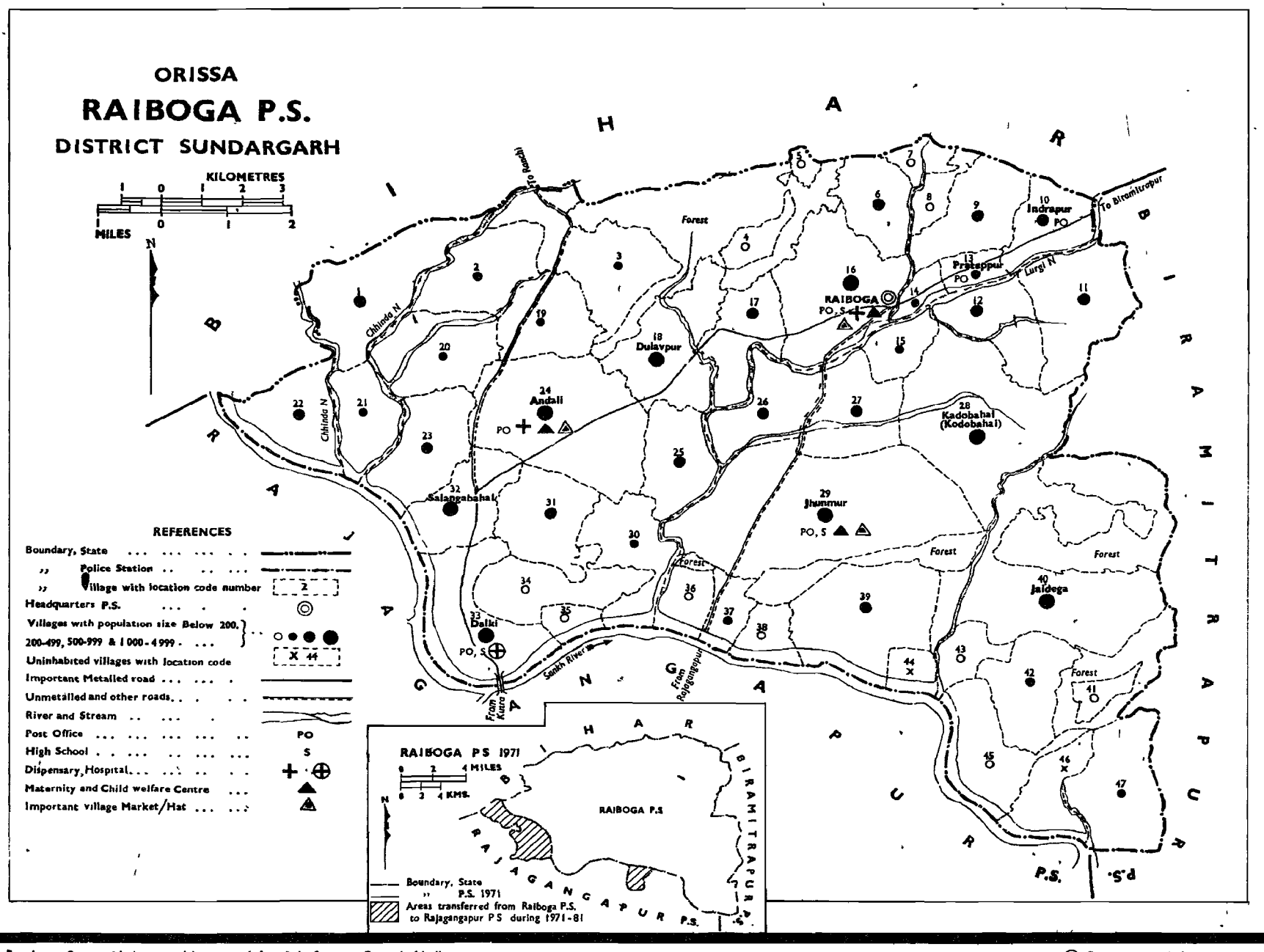

REFERENCES

- Boundary, State
- Police Station
- Village with location code number
- Headquarters P.S.
- Villages with population size Below 200, 200-499, 500-999 & 1000-4999
- Uninhabited villages with location code
- Important Metalled road
- Unmetalled and other roads
- River and Stream
- Post Office (PO)
- High School (S)
- Dispensary, Hospital
- Maternity and Child welfare Centre
- Important village Market/Hat

Based upon Survey of India map with the permission of the Surveyor General of India.

PRINTED AT S & M P O, ORISSA

© Government of India copyright, 1985

PRIMARY CENSUS ABSTRACT

OF

RAIBOGA P. S.

ALPHABETICAL LIST OF VILLAGES OF RAIBOGA POLICE STATION

Sl No.	Name of Village	L. C. No.
1	2	3
1	Andali	24
2	Badmal ..	25
3	Bankibahal	47
4	Bartoli ...	27
5	Besrabhadi (Rasalbahari) .	21
6	Bhalulata .	7
7	Bileigara ...	12
8	Budikudar ...	39
9	Chundatoli ...	5
10	Dalki ..	33
11	Dandpani ...	2
12	Dolkana ..	4
13	Dublabeda ..	43
14	Dulavpur ...	18
15	Dungabandh ...	31
16	Ghantchapal ..	11
17	Ghoghar ...	15
18	Goppur ..	26
19	Hetposh ...	45
20	Indrapur ...	10
21	Jaidega ...	40
22	Jaikudar ...	1
23	Jhamankera ...	17
24	Jhandapahar (Jhandapathar) . .	34
25	Jharbeda (J B) ...	41
26	Jharbeda ..	42
27	Jhunmur ...	29
28	Kadammunda ...	37
29	Kadobahal (Kodobahal) ..	28
30	Kantabeda ...	44
31	Kendudihi ...	35
32	Kendumunda ...	19
33	Kunmendra ...	22
34	Laikera ...	46
35	Majhapada ...	20
36	Mugtoli ...	8
37	Pandrisila ...	36
38	Pograposh ..	14
39	Pratappur ..	13
40	Raiboga ...	16
41	Rangabira ...	30
42	Rithatoli ..	3
43	Sahajbahal ...	23
44	Sakumbahal ..	7
45	Salangabahal ...	32
46	Sankuchlu ...	38
47	Simko ...	6

URBAN/VILLAGE PRIMARY

Police Station –RAIBOGA

L.C. No	Name of Village/ Town/ Ward	Area of village in hectares and of town/ ward in sq. km.	No. of occupied residential houses	No. of house-holds	Total Population (including Institutional and Houseless Population)			Scheduled Castes		Scheduled Tribes		Literates	
					P	M	F	M	F	M	F	M	F
1	2	3	4	5	6	7	8	9	10	11	12	13	14
8	**Raibcga P.S.**	**270 5**	**4,486**	**4,636**	**27,781**	**13,926**	**13,855**	**732**	**623**	**11,361**	**11,394**	**4,723**	**2,400**
	VILLAGES—												
1	Jaikudar	806·13	100	100	555	287	268	10	12	277	256	113	68
2	Dandpani	528·12	85	85	460	233	227	22	16	158	159	60	29
3	Rithatoli	520 83	70	70	440	219	221	.	..	219	221	50	14
4	Dolkana	171 99	27	27	143	6	76	...	..	67	76	23	13
5	Chundatoli	54 23	15	17	78	39	39	..	...	39	39	13	.
6	Simko	396 59	98	99	538	267	271	2	7	236	237	115	69
7	Sakumbahal	114 53	35	35	197	93	104	...	...	93	102	23	15
8	Mugtoli	220.55	30	34	193	99	94	..	..	99	94	47	24
9	Bhalulata	477·53	100	102	675	347	328	14	9	311	304	117	53
10	Indrapur	310·80	94	94	584	291	293	30	24	226	233	58	29
11	Ghantachapal	679·06	109	109	725	396	329	31	20	333	288	106	39
12	Bileigara	426.94	97	99	600	308	292	12	4	292	282	78	35
13	Pratappur	159.85	63	69	421	213	208	4	6	205	200	86	47
14	Pograposh	104.00	32	36	218	106	112	14	16	49	56	46	23
15	Ghoghar	220·15	57	59	318	155	163	12	12	142	149	30	13
16	Raiboga	921 07	394	441	2,492	1,254	1,238	68	65	750	789	543	270
17	Jhamankera	439·08	121	135	790	385	405	5	1	305	323	153	109
18	Dulavpur	668 54	237	247	1,398	677	721	26	26	622	655	216	113
19	Kendumunda	437.87	59	59	366	175	191	14	13	135	148	16	3
20	Majhapada	548 75	75	75	496	252	244	..	.	70	65	40	6
21	Besrabhadi (Rasalbahari)	396 59	50	50	360	175	185	1	...	174	185	61	42
22	Kunmendra	516·78	124	124	734	375	359	38	24	294	289	104	53
23	Sahajbahal	554 82	97	97	576	264	312	5	3	128	150	61	40
24	Andali	1,184.11	344	352	1,996	1,029	967	87	69	855	813	331	127
25	Badmal	447 18	140	142	817	419	398	8	7	370	350	167	109
26	Goppur	465.79	105	105	661	338	323	15	11	274	249	128	90
27	Bartoli	505·05	89	94	595	306	289		..	271	254	51	35
28	Kadobahal (Kodobahal)	1,203·13	304	313	1,794	906	888	102	93	722	709	180	57
29	Jhunmur	1,891 91	366	381	2,354	1,177	1,177	25	20	1,137	1,137	596	386
30	Rangabira	555.23	60	60	391	200	191	...	.	198	190	50	8
31	Dungabandh	535.00	81	82	538	255	283	21	23	234	260	76	64
32	Salangabahal	466.60	173	177	1,046	521	525	3	3	285	296	115	59
33	Dalki	830.01	160	170	1,058	582	476	81	58	372	278	301	77
34	Jhandapahar (Jhandapathar)	29·14	17	17	91	45	46	6	5	39	41	10	...
35	Kendudihi	78.10	19	19	113	56	57	...	...	56	57	32	7

CENSUS ABSTRACT

Tahasil—PANPOSH

MAIN WORKERS													
Total Main Workers (I—IX)		Cultivators (I)		Agricultural Labourers (II)		Household Industry, Manufacturing, Processing, Servicing and Repairs [V (a)]		Other Workers [III, IV, V (b) and VI to IX]		Marginal Workers		Non-Workers	
M	F	M	F	M	F	M	F	M	F	M	F	M	F
15	16	17	18	19	20	21	22	23	24	25	26	27	28
7,065	**527**	**5,362**	**65**	**703**	**161**	**204**	**64**	**796**	**207**	**138**	**1,096**	**6,723**	**12,232**
176	4	136	...	25	.	8	1	7	3	..	..	111	264
126	.	98	..	17	...	9	..	2	...	3	144	104	83
109	1	107	...	1	...	..	..	1	1	...	...	110	220
37	3	31	1	3	1	1	..	2	1	4	26	26	47
26	...	17	...	9	.	...	...	...	...	1	6	12	33
144	11	105	7	22	1	5	. .	12	3	7	78	116	182
56	15	42	...	7	15	...	. .	7	...	...	10	37	79
53	24	27	2	15	14	.	..	11	8	...	...	46	70
169	9	139	...	...	...	2	...	28	9	...	1	178	318
153	22	25	1	75	14	1	...	52	7	15	6	123	265
206	24	161	...	...	..	1	..	44	24	...	39	190	266
167	23	123	...	12	4	3	...	29	19	...	1	141	268
109	20	85	10	.	...	3	..	21	10	...	...	104	188
43	7	31	5	...	..	2	.	10	2	3	1	60	104
26	4	12	..	2	.	1	...	11	4	...	...	129	159
635	38	391	15	70	6	25		149	17	2	165	617	1,035
211	25	111	1	76	...	2	8	22	16	...	...	174	380
337	44	264	20	31	20	7	2	35	2	69	212	271	465
89	.	89	. .	..			.		...	. .	.	86	191
123	35	120	3	3	32			.	.	...	86	129	123
100	...	90	...	..	.	.	.	10	...	...	..	75	185
176	7	144	...	16	7	12	. .	4	...	..	..	199	352
158	.	152	.	.	..	2	.	4	.	...	...	106	312
538	48	403	20	74	9	16	11	45	8	9	42	482	877
217	39	158	5	17	13	27	20	15	1	..	...	202	359
163	7	107	..	8	.	25	1	23	6	...	...	175	316
165	13	97	3	57	7	.	..	11	3	1	8	140	268
506	56	316	...	101	15	22	21	67	20	13	77	387	755
543	27	470		13	...	2	...	58	27	...	10	634	1,140
78	...	77	...	.	..	..	. .	1	..	..	...	122	191
16	..	11	...	...	..	...	...	5	..	...	...	239	283
270	8	260	1	.	..	2	..	8	7	1	...	250	517
264	1	188	.	21	..	11	..	44	1	...	2	318	473
24	..	24	..	...	..	...	...	...	...	...	...	21	46
23	.	23		.	.	...		...	...	...	..	33	57

URBAN/VILLAGE PRIMARY

Police Station—RAIBOGA

L.C No.	Name of Village/ Town/ Ward	Area of village in hectares and of town/ ward in sq. km.	No. of occupied residential houses	No of house-holds	Total Population (including Institutional and Houseless Population)			Scheduled Castes		Scheduled Tribes		Literates	
					P	M	F	M	F	M	F	M	F
1	2	3	4	5	6	7	8	9	10	11	12	13	14
36	Pandrisila	219.34	13	13	74	25	49	...	...	25	49	9	1
37	Kadammunda	182.92	53	53	332	162	170	5	6	154	163	55	34
38	Sankuchlu	149 73	17	17	91	40	51	38	49	...	...	6	5
39	Budikudar	792·38	89	89	540	260	280	18	8	235	259	87	46
40	Jaidega	1,642.22	150	150	1,033	504	529	4	4	500	525	205	126
41	Jharabeda (J.B.)	U.S.	3	3	15	10	5	..	...	10	5	5	1
42	Jharabeda	464 58	59	59	414	200	214	9	8	188	206	70	43
43	Dublabeda	45·73	14	14	88	43	45	...	...	43	45	13	...
44	Kantabeda	139·62			Uninhabited								
45	Hetposhi	549·56	12	12	72	37	35	2	4	35	31	13	1
46	Laikera	348.03			Uninhabited								
47	Bankibahal	649.12	49	51	311	134	177	...	...	134	177	24	17

CENSUS ABSTRACT

Tahasil—PANPOSH

MAIN WORKERS													
Total Main Workers (I—IX)		Cultivators (I)		Agricultural Labourers (II)		Household Industry, Manufacturing, Processing, Servicing and Repairs [V (a)]		Other Workers [III, IV, V (b) and VI to IX]		Marginal Workers		Non-Workers	
M	F	M	F	M	F	M	F	M	F	M	F	M	F
15	16	17	18	19	20	21	22	23	24	25	26	27	28
16	..	16	...	...	...	...	...	...	...	...	...	9	49
84	...	70	...	9	...	3	...	2	..	..	...	78	170
21	...	20	...	..	...	...	...	1	...	...	...	19	51
156	3	139	...	9	2	2	...	6	1	...	6	104	271
293	7	261	1	10	1	5	..	17	5	...	174	211	348
5	..	5	...	...	..	...	...	. .	...	...	...	5	5
117	2	106	...	...	.	3	...	8	2	2	1	81	211
36	...	33	...	...	...	...	...	3	...	...	...	7	45
13	...	9	...	...	...	Uninhabited 2	...	2	...	5	1	19	34
88	...	69	...	...	...	Uninhabited ...	...	19	...	3	...	43	177

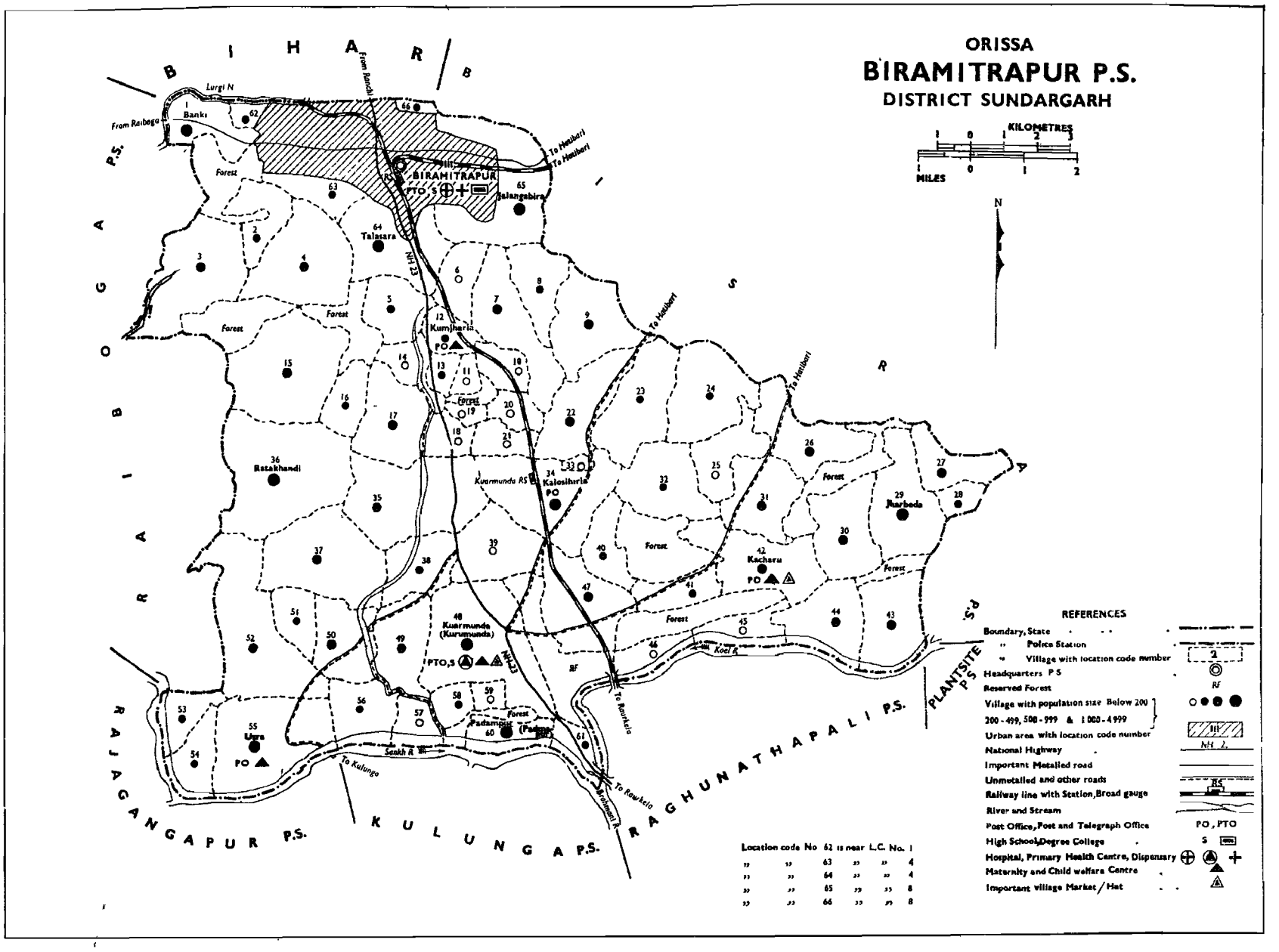

Based upon Survey of India map with the permission of the Surveyor General of India.

© Government of India copyright, 1985

PRINTED AT S & M. P. O., ORISSA

PRIMARY CENSUS ABSTRACT
OF
BIRAMITRAPUR P. S.

ALPHABETICAL LIST OF VILLAGES OF BIRAMITRAPUR POLICE STATION

Sl. No.	Name of Village	L. C. No.
1	Andhari	2
2	Baghiajore	19
3	Baniguni	50
4	Banki	1
5	Bartagutu	23
6	Besrapada	10
7	Bhadrapur	15
8	Bijabahal	18
9	Bijubandh	45
10	Brahmanamara (Rural)	63
11	Chadriharlharpur	39
12	Chainpur	46
13	Chandiposh	57
14	Dhangrimacha	4
15	Dumangdiri	9
16	Dumerjore	52
17	Dumkisihiria	40
18	Ghoghari	3
19	Gobira	35
20	Harapali	24
21	Jagdishpur	56
22	Jalangabira (Rural)	65
23	Jamunanaki	61
24	Jharbeda	29
25	Jhitingiara	6
26	Kacharu	42
27	Kalosihiria	34
28	Kandagarh	25
29	Kansbahal (Rural)	62
30	Karichapal	28
31	Karlabud	51
32	Karmabahal	27
33	Kheraposh	53
34	Khukhundubahal	37
35	Kuarmunda (Kurumunda)	48
36	Kudabeda	7
37	Kuinergadha	14
38	Kumjharia	12
39	Lalubiringa	20
40	Lanjiberna	49
41	Lasey	13
42	Lodasara (Ladosara)	38
43	Luchabahal	32
44	Mandlia	54
45	Padampur (Padmapur)	60
46	Pasra	44
47	Patuabahal	5
48	Putrikhaman	22
49	Raichapal	17
50	Raipura (Rural)	66
51	Rampur	26
52	Ratakhandi	36
53	Riun	43
54	Sagabeda	8
55	Sandalki	41
56	Sankalosthiria	33
57	Sankarla	16
58	Sarandamal	59
59	Sarndaposh	58
60	Sialjore	31
61	Sukhabandha	21
62	Talasara (Rural)	64
63	Tangrani	30
64	Teliposh	47
65	Therlibahal	11
66	Usra	55

URBAN/VILLAGE PRIMARY

Police Station—BIRAMITRAPUR

L.C. No.	Name of Village/ Town/ Ward		Area of village in hectares and of town/ ward in sq km.	No. of occupied residential houses	No. of house-holds	Total Population (including Institutional and Houseless Population)			Scheduled Castes		Scheduled Tribes		Literates	
						P	M	F	M	F	M	F	M	F
1	2		3	4	5	6	7	8	9	10	11	12	13	14
9	**Biramitrapur P S.**	**T**	**325 8**	**12,352**	**12,678**	**68,759**	**34,981**	**33,778**	**4,379**	**4,315**	**21,063**	**21,195**	**14,821**	**7,008**
		R	**290·6**	**6,262**	**6,458**	**37,660**	**19,058**	**18,602**	**1,241**	**1,179**	**14,833**	**14,793**	**6,668**	**2,692**
		U	**35 2**	**6,090**	**6,220**	**31,099**	**15,923**	**15,176**	**3,138**	**3,136**	**6,230**	**6,402**	**8,153**	**4,316**
III	*Biramitrapur*	*Town*	*35·22*	*6,090*	*6 220*	*3,1099*	*15,923*	*15,176*	*31,38*	*3,136*	*6,230*	*6 402*	*8,153*	*4 316*
	Ward 1			308	308	1,934	1,003	931	141	123	766	715	279	98
	Ward 2			420	423	1,979	993	986	233	240	423	439	396	188
	Ward 3			556	560	3,004	1,627	1,377	68	58	124	111	1,005	505
	Ward 4			509	516	2,585	1,273	1,312	419	437	308	375	6°6	376
	Ward 5			494	495	2,540	1,325	1,215	461	465	275	282	794	450
	Ward 6			410	411	2,076	1,108	968	328	324	185	169	776	414
	Ward 7			605	607	2,930	1,487	1,443	592	564	413	424	885	472
	Ward 8			283	287	1,518	770	748	24	41	599	589	423	285
	Ward 9			588	588	2,679	1,297	1,382	129	145	881	947	461	235
	Ward 10			467	467	2,157	1,077	1,080	288	277	642	673	516	264
	Ward 11			382	447	2,323	1,154	1,169	102	100	704	767	560	288
	Ward 12			505	531	2,777	1,446	1,331	225	229	505	523	609	342
	Ward 13			563	580	2,597	1,363	1,234	123	133	405	388	753	399
	VILLAGES—													
1	Banki		325 77	159	187	1,077	547	530	56	66	440	420	99	55
2	Andhari		319·70	50	60	366	182	184	5	3	146	144	58	38
3	Ghoghari		740 17	147	147	886	438	448	...	...	415	425	126	76
4	Dhangrinacha		709 82	147	154	941	485	456	7	16	379	367	146	70
5	Patuabahal (Patubahal)		320·11	61	63	343	165	178	7	11	106	112	44	17
6	Jhitingiara		172 80	15	15	88	46	42	.	...	46	42	15	
7	Kudabeda		534 19	152	152	864	435	429	32	25	399	396	157	31
8	Sagabeda		362·19	50	50	281	143	138	29	24	73	85	40	12
9	Dumangdiri		654·78	96	102	626	317	309	..	.	281	270	99	36
10	Besrapada		123 83	33	33	184	96	88	13	14	68	59	19	7
11	Therlibahal		78 51	27	28	160	82	78	16	10	49	50	32	3
12	Kumjharia		182·11	75	75	439	228	211	1	.	225	211	113	61
13	Lasey		100·77	40	40	269	87	182	45	43	18	118	47	141
14	Kuinergadha		172 80	31	31	177	96	81	2	3	70	55	26	7
15	Bhadrapur		882·62	86	86	554	270	284	31	43	239	241	66	23

Note—Separate area figures for Wards incol. No. 3 are not available

CENSUS ABSTRACT

Tahasil—PANPOSH

MAIN WORKERS													
Total Main Workers (I—IX)		Cultivators (I)		Agricultural Labourers (II)		Household Industry, Manufacturing, Processing, Servicing and Repairs [V (a)]		Other Workers [III,IV,V (b) and VI to IX]		Marginal Workers		Non-Workers	
M	F	M	F	M	F	M	F	M	F	M	F	M	F
15	16	17	18	19	20	21	22	23	24	25	26	27	28
16,407	**3,578**	**5,827**	**194**	**1,285**	**607**	**297**	**90**	**8,998**	**2,687**	**413**	**1,392**	**18,161**	**28,808**
9,850	**1,600**	**5,3**		**1,121**	**588**	**204**	**76**	**3,136**	**754**	**347**	**1 371**	**8,861**	**15,631**
6,557	**1,978**	**438**	**12**	**164**	**19**	**93**	**14**	**5,862**	**1,933**	**66**	**21**	**9,300**	**13,177**
6 557	*1,978*	*438*	*12*	*164*	*19*	*93*	*14*	*5,862*	*1,933*	*66*	*21*	*9,300*	*13 177*
455	79	245	6	4	.	11		195	73		...	548	852
392	185	40	3	4	.	..	.	348	182	22	9	579	792
769	63	2	1	1	..	21	..	745	62	7	1	851	1,313
464	201	7	. .	8	.	1	.	448	201	8	2	801	1,109
504	148	.	.	.	.			504	148	10	2	811	1,065
464	146	3	...	3	.	3	.	455	146	1		643	822
571	189	3	..	7	..	9		552	189	.	1	916	1,253
301	102	25	1	19	2	3	.	254	99	..	...	469	646
512	266	11	.	40	6	2		459	260	10	5	775	1,111
436	218	8	...	4	.	7	.	417	218	...	.	641	862
419	215	23		7	1	5	2	384	212	...	...	735	954
648	111	34		62	8	20	11	532	92	1	...	797	1,220
622	55	37	1	5	2	11	1	569	51	7	1	734	1,178
290	97	101		18	2	12	8	159	87	..	.	257	433
96	15	60	2	5	..	1	.	30	13	...	...	86	169
241	9	207	.			4	.	30	9	...	..	197	439
233	31	91	1	72	3	6	1	64	26	30	2	222	423
102	17	72	9	17	5	5	3	8		4	95	59	66
29	4	19	1	3	..	...	...	7	3	2	19	15	19
247	14	171	...	...	...	1	1	75	13	...	...	188	415
82	25	53	3	2	11	12	7	15	4	6	53	55	60
184	9	88	...	82	. .	...	...	64	9	6	1	127	299
60	30	19	.	25	23	..	...	16	7	1	12	35	46
57	14	29	...	14	4	...	...	14	10	..	25	25	39
124	8	65	...	19	2	7	...	33	6	...	...	104	203
42	11	18	...	10	...	.	..	14	11	...	4	45	167
59	4	30	...	15	..	...	.	14	4	..	3	37	74
157	13	109	1	10	...	..	2	38	10	...	20	113	257

URBAN/VILLAGE PRIMARY

Police Station—BIRAMITRAPUR

L.C. No.	Name of Village/ Town/ Ward	Area of village in hectares and of town/ ward in sq. km.	No. of occupied residential houses	No. of house-holds	Total Population (including Institutional and Houseless Population)			Scheduled Castes		Scheduled Tribes		Literates	
					P	M	F	M	F	M	F	M	F
1	2	3	4	5	6	7	8	9	10	11	12	13	14
16	Sankarla	253·74	54	61	324	156	168	5	7	141	156	53	13
17	Raichapal	530·54	96	108	584	293	291	15	16	271	271	47	6
18	Bijabahal	191·82	31	36	196	116	80	...	...	89	59	8	3
19	Baghiajore	72·84	14	14	90	44	46	18	11	23	34	10	...
20	Lalubiringa	205.99	26	25	136	66	70	...	...	66	70	8	...
21	Sukhabandha	182 51	20	21	132	67	65	...	...	67	65	6	2
22	Putrikhaman	543·90	109	122	731	381	350	32	23	314	293	114	43
23	Bartagutu	626·86	68	83	413	217	196	50	38	155	145	39	7
24	Harapali	618·36	62	73	442	227	215	...	...	218	211	34	...
25	Kandagarh	65.15	3	3	29	16	13	...	...	16	13	7	4
26	Rampur	664·09	116	123	728	352	376	15	9	289	325	50	5
27	Karmabahal	398·62	100	100	589	293	296	27	29	193	195	115	45
28	Karichapal	203 56	75	75	443	216	227	10	5	206	222	43	4
29	Jharbeda	602 98	159	159	1,003	490	513	...	...	488	510	201	87
30	Tangrani	470 25	135	135	851	426	425	34	37	383	377	219	140
31	Sialjore	518 81	165	169	937	466	471	55	53	360	350	128	11
32	Luchabahal	513 55	39	39	211	109	102	7	8	102	94	16	10
33	Sankalosihiria	35 21	5	5	44	20	24	...	...	20	24	7	...
34	Kalosihiria	773 76	178	179	1,088	551	537	2	27	504	493	244	107
35	Gobira	879 38	136	136	871	467	404	10	9	415	372	121	42
36	Ratakhandi	1,080 11	189	189	1,146	580	566	14	11	447	427	150	46
37	Khukhundubahal	822 32	100	109	639	324	315	16	19	217	215	106	31
38	Lodasara (Ladosara)	365·43	66	66	404	209	195	...	...	200	188	59	26
39	Chadriharlharpur	210 84	31	31	155	80	75	6	2	55	54	18	3
40	Dumkisihiria	299·06	67	67	401	193	208	6	4	183	202	92	61
41	Sandalki	240·79	35	35	204	112	92	...	...	112	92	37	23
42	Kacharu	640·21	163	169	938	473	465	33	23	292	279	160	90
43	Riun	524 47	150	150	965	474	491	84	92	241	239	164	69
44	Pasra	381·21	110	110	658	323	335	36	28	163	165	126	58
45	Bijubandha	176·04	32	33	199	98	101	...	...	64	67	38	22
46	Chainpur	176 44	23	23	143	63	80	5	8	53	68	25	12
47	Teliposh	637·79	165	166	985	491	494	4	8	469	481	186	47
48	Kuarmunda (Kurumunda)	1,399·00	733	734	3,902	2,121	1,781	176	168	947	919	1,184	504
49	Linjiberna	439·49	92	92	508	245	263	11	12	178	187	95	19
50	Baniguni	399 83	94	94	557	271	286	58	73	206	206	93	29

CENSUS ABSTRACT

Tahasil—PANPOSH

MAIN WORKERS													
Total Main Workers (I—IX)		Cultivators (I)		Agricultural Labourers (II)		Household Industry, Manufacturing, Processing, Servicing and Repairs [V (a)]		Other Workers [III, IV, V (b) and VI to IX]		Marginal Workers		Non-Workers	
M	F	M	F	M	F	M	F	M	F	M	F	M	F
15	16	17	18	19	20	21	22	23	24	25	26	27	28
81	16	37	..	6	...	3	...	35	16	1	18	74	134
165	10	100	...	15	...	4	...	46	10	8	96	120	185
66	2	57	...	2		..	...	7	2	...	..	50	78
32	3	14	...	4	1	...	...	14	2	2	26	10	17
45	14	28	9	...	4	..	...	17	1	1	24	20	32
44	..	33	..	...	...	...	...	11	...	...	...	23	65
208	22	162	13	6	2	9	1	31	6	...	2	173	326
114	...	72	...	37	...	...	...	5	...	...	...	103	196
113	.	112	...	...	...	...	...	1	...	...	...	114	215
5	..	5	...	...	...	...	...	...	...	..	...	11	13
211	...	202	...	...	...	7	...	2	...	..	...	141	376
110	9	34	..	18	...	1	...	57	9	37	134	146	153
131	83	101	69	17	10	2	...	11	4	...	.	85	144
243	1	189	...	29	...	1	...	24	1	2	150	245	362
267	29	141	...	103	27	...	...	23	2	1	5	158	391
201	135	119	39	55	92	1	2	26	2	53	100	212	236
60	1	58	...	2	...	...	...	...	1	...	...	49	101
11	...	8	...	..	...	...	...	3	...	..	...	9	24
286	62	119	10	57	26	2	2	108	24	..	..	265	475
258	11	158	...	21	2	4	1	75	8	...	60	209	333
278	49	163	3	...	...	40	34	75	12	..	...	302	517
36	15	2	...	...	...	4	6	30	9	...	...	288	300
121	4	95	...	2	1	1	...	23	3	...	...	88	191
34	10	12	3	13	7	...	...	9	...	4	4	42	61
94	1	87	...	...	...	...	...	7	1	...	...	99	207
55	9	34	...	...	2	2	...	19	7	12	47	45	36
261	17	145	...	25	...	..	...	91	17	1	...	211	448
231	21	71	3	9	1	2	...	149	17	22	111	221	359
204	...	138	...	...	...	8	...	58	...	...	..	119	335
45	9	18	...	4	2	...	...	23	7	8	43	45	49
33	2	13	1	2	...	...	...	18	1	2	42	28	36
255	165	191	1	19	162	3	...	42	2	29	29	207	300
1018	96	275	...	105	60	10	...	628	36	34	27	1,069	1,658
142	45	97	...	...	2	9	...	36	43	...	..	103	218
139	48	54	...	54	45	2	2	29	1	...	...	132	238

URBAN/VILLAGE PRIMARY

Police Station—BIRAMITRAPUR

L.C. No.	Name of Village/ Town/ Ward	Area of village in hectares and of town/ ward in sq km.	No. of occupied residential houses	No. of house-holds	Total Population (including Institutional and Houseless Population)			Scheduled Castes		Scheduled Tribes		Literates	
					P	M	F	M	F	M	F	M	F
1	2	3	4	5	6	7	8	9	10	11	12	13	14
51	Karlabud	169 56	31	31	214	101	113	.	...	101	113	26	9
52	Dumerjore	1,027 90	118	119	730	359	371	3	5	316	331	147	27
53	Kheraposh	255 76	30	30	206	98	108	..	...	98	108	24	9
54	Mandlia	172·40	37	37	236	119	117	..	...	113	108	53	20
55	Usra	887 07	259	259	1,537	808	729	99	75	587	544	319	132
56	Jagdishpur	366·24	75	75	445	221	224	...	...	218	218	72	8
57	Chandiposh	188 18	26	26	168	73	95	...	..	72	94	28	4
58	Sarandaposh	204 77	39	39	230	129	101	...	..	129	100	36	6
59	Sarandamal	107·24	30	30	196	91	105	...	...	91	105	34	6
60	Padampur (Padmapur)	257 79	211	226	1,227	608	619	50	35	409	428	249	87
61	Jamunanaki	181 30	74	102	409	220	189	85	80	60	45	59	10
62	Kansbahal (Rural)	263 86	38	40	260	122	138	2	4	120	134	36	21
63	Brahmanamara (Rural)	591·25	56	57	335	159	176	..	...	159	176	67	35
64	Talasara (Rural)	705·37	196	197	1,164	594	570	...	...	557	535	187	85
65	Jalangabira(Rural)	1,267·48	194	194	8,127	567	560	7	2	560	558	181	55
66	Raipura (Rural)	396·19	38	38	275	142	133	...	...	142	133	60	35

CENSUS ABSTRACT

Tahasil—PANPOSH

Total Main Workers (I–IX)		MAIN WORKERS: Cultivators (I)		Agricultural Labourers (II)		Household Industry, Manufacturing, Processing, Servicing and Repairs [V (a)]		Other Workers [III, IV, V (b) and VI to IX]		Marginal Workers		Non-Workers	
M	F	M	F	M	F	M	F	M	F	M	F	M	F
15	16	17	18	19	20	21	22	23	24	25	26	27	28
54	15	20	...	25	15	...	..	9	...	..	...	47	98
198	26	108	1	45	21	3	1	42	3	8	65	153	280
59	9	41	1	1	2	1	1	16	5	4	12	35	87
58	5	31	1	7	...	...	...	20	4	...	...	61	112
430	37	303	3	21	16	10	3	96	15	5	18	373	674
86	32	...	2	5	...	...	..	81	30	...	...	135	192
27	22	...	...	...	...	...	...	27	22	..	...	46	73
56	8	24	...	5	1	2	...	25	7	3	1	70	92
47	2	14	...	19	..	...	...	14	2	4	5	40	98
301	126	89	1	29	25	23	1	160	99	25	65	282	428
113	22	22	...	22	2	1	...	68	20	17	3	90	164
54	23	31	4	...	...	1	...	22	19	...	...	68	115
94	14	19	...	37	5	...	...	38	9	...	...	65	162
318	48	182	1	26	5	...	...	110	42	15	50	261	472
284	11	204	...	22	...	...	...	58	11	...	...	283	549
71	10	25	...	10	...	...	...	36	10	...	...	71	123

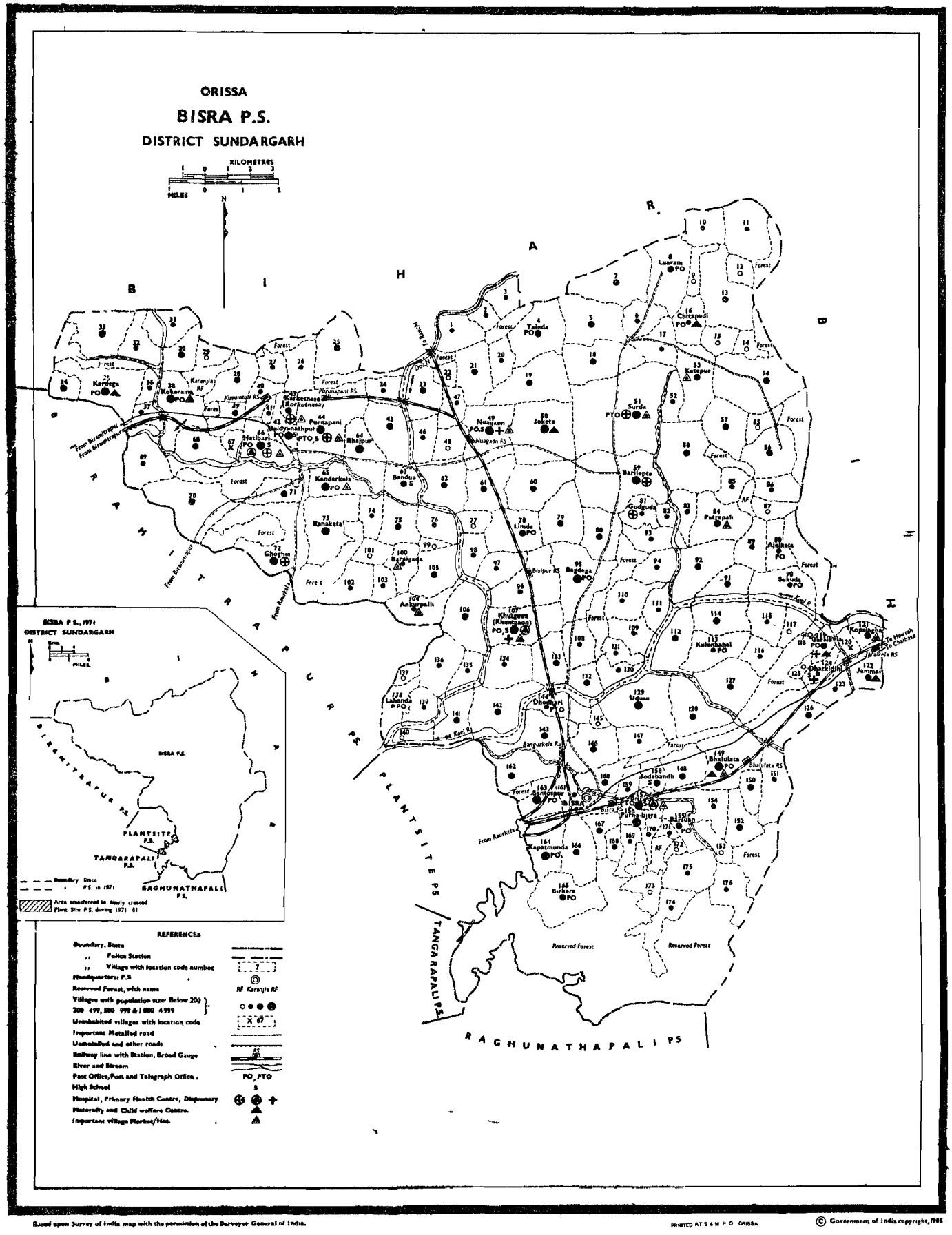

Based upon Survey of India map with the permission of the Surveyor General of India.

PRINTED AT S & M P O ORISSA

© Government of India copyright, 1985

PRIMARY CENSUS ABSTRACT
OF
BISRA P. S.

ALPHABETICAL LIST OF VILLAGES OF BISRA POLICE STATION

Sl. No.	Name of Village		L. C. No.
1	2		3
1	Ajeikela		88
2	Ankurpalli	...	104
3	Anthugoda	...	27
4	Arla	...	115
5	Badbambua	...	114
6	Badjojoda	...	5
7	Badkulagoja	...	56
8	Badramloi	...	174
9	Bagdega	...	95
10	Baidyanathpur	...	42
11	Baibabahal	...	171
12	Baliaposh	...	101
13	Balimunda	...	105
14	Banailata		70
15	Bangurkela	...	143
16	Bankatola	...	130
17	Banki	...	15
18	Bankoba	...	33
19	Banrai	..	76
20	Baralgada	...	100
21	Baribeda	..	58
22	Barilepta	...	59
23	Barsuan	..	155
24	Bartoli	...	99
25	Baunsjore	...	71
26	Baunskona	...	14
27	Bemta	...	68
28	Bhajpur	...	64
29	Bhalulata	...	149
30	Bhumijatola	...	159
31	Bhurtabahal	...	123
32	Bijadihi	...	162
33	Biringajhar	...	127
34	Birkera	...	165
35	Bispur	...	96
36	Bisra	...	157
37	Bisroli	...	55
38	Budeljore	...	167
39	Budhikani	...	125
40	Chatta	.	17
41	Chengjharan	...	128
42	Chikitia	...	83
43	Chirobeda	...	176
44	Chitapedi	...	16
45	Chitkidiri	...	6
46	Chuabahal	...	60
47	Chutia	...	137
48	Dhatkidihi	...	124
49	Dhodhari	...	144
50	Dolongsara (Dolangsora)	...	111
51	Dorelkela	...	160
52	Dudurta	...	169
53	Dumermunda	...	67
54	Dunia	..	36
55	Gadburu	...	12
56	Gainjore	. .	54
57	Garda	...	93
58	Ghodabandh	...	79
59	Ghoghla	. .	72
60	Goldaru	...	19
61	Goppur	...	62
62	Gosuguda	...	9
63	Gudguda	...	81
64	Gudgudjore	...	166
65	Gutitangar	...	24
66	Hariharpur	...	173
67	Hatibari	...	66
68	Jamberna	...	131
69	Jamdarh	...	26
70	Jammal	...	122
71	Jaraikela	.	119
72	Jatatoli	...	147
73	Jharbeda	...	152
74	Jharbeda	...	46
75	Jhariatoli (Jahirtoli)	..	45
76	Jhariatoli (Ka)	..	82
77	Jhariatoli (Kha)	...	52
78	Jodabandh	...	158
79	Joketa	...	50
80	Kadalibahal	...	136
81	Kadolika	...	7
82	Kadopani	...	23
83	Kairkera	...	92
84	Kaliaposh	..	151
85	Kanderkela	...	65
86	Kantajhar (Kontajhar)	...	28
87	Kapatmunda	...	164
88	Karanjia	...	30
89	Kardega	...	35
90	Karimati	...	61

ALPHABETICAL LIST OF VILLAGES OF BISRA POLICE STATION

Sl. No.	Name of Village	L. C. No.
1	2	3
91	Karketnasa (Korkotnasa) ...	43
92	Katepur ...	53
93	Kathkaranjia ...	29
94	Kemang ...	135
95	Kerketta ...	141
96	Khairtola ...	110
97	Khantatoli ...	109
98	Khatangkudar ...	145
99	Khatangtoli ...	87
100	Khirjore (Kharijore) ...	3
101	Khutgaon (Khuntgaon) ...	107
102	Koilsuta (Koilisuta) ...	134
103	Kokerama ...	154
104	Korerama ...	38
105	Kopranda ...	148
106	Kopsinga ...	121
107	Koyomunda ...	20
108	Kudahudang ...	11
109	Kulenbahal ...	113
110	Kundaposh ...	117
111	Kundra ...	98
112	Kundurgut ...	1
113	Kusumtoli ...	40
114	Lahanda ...	138
115	Lalaikhaman ...	69
116	Lankoi ...	106
117	Lengdiri (Lendidiri) ...	85
118	Limda ...	78
119	Lindra ...	142
120	Luaram ...	8
121	Lukumbeda ...	21
122	Madhupur ...	97
123	Mahiberna ..	120
124	Mahipani ...	126
125	Mahulchapal ...	32
126	Mandop ...	108
127	Mangratoli (Mangatoli) ...	41
128	Mank o ...	170
129	Masurikudar ...	112
130	Menmena ...	74
131	Mitkundri ..	140
132	Muchikucha ...	118
133	Nuaaon ...	49
134	Olhani ...	36
135	Pahadtoli ...	22
136	Pandua ...	63
137	Paniasal ...	10
138	Patab ...	25
139	Patrapali ...	84
140	Phuljhar ...	133
141	Pital ...	13
142	Purnabisra ...	156
143	Purnapani ...	44
144	Raibahal ...	77
145	Ranakata ...	73
146	Ratakhandi ...	161
147	Relaposh ...	80
148	Rengalbeda ...	103
149	Rokedega ...	102
150	Sahilata ...	34
151	Sanbambua ...	91
152	Sanbiringajhar ...	116
153	Sanjojoda ...	18
154	Sankulagoja ...	86
155	Sanpukhar ...	168
156	Sanramloi ...	175
157	Santospur ...	162
158	Sanuperbahal ...	172
159	Sarubahal ...	146
160	Satjoria ...	48
161	Satra ...	75
162	Simerta ...	139
163	Suajore ...	47
164	Sukuda ...	90
165	Surda ...	51
166	Tabada ...	2
167	Tainda ...	4
168	Talbahal ...	153
169	Tangarpali ...	94
170	Tentelkera ...	132
171	Tersa ...	31
172	Thetaiposh ...	89
173	Tulsikani ...	150
174	Tunapahad ...	37
175	Udusu ...	129
176	Urmei ...	57

URBAN/VILLAGE PRIMARY

Police Station—BISRA

L.C. No.	Name of Village/ Town/ Ward	Area of village in hectares and of town/ ward in sq. km.	No. of occupied residential houses	No of house-holds	Total Population (including Institutional and Houseless Population)			Scheduled Castes		Scheduled Tribes		Li erates	
					P	M	F	M	F	M	F	M	F
1	2	3	4	5	6	7	8	9	10	11	12	13	14
10	**Bisra P. S.**	**586 8**	**17,517**	**18,147**	**101,867**	**51,195**	**50,672**	**3,723**	**3,511**	**31,552**	**31,930**	**17,653**	**7,063**
	VILLAGES—												
1	Kundurgut	293 80	63	65	411	211	200	...	...	185	174	58	7
2	Tabada	122 62	33	39	217	99	118	..	...	49	52	49	18
3	Khirjore (Kharijore)	171 18	42	46	237	101	136	9	11	19	111	30	11
4	Tainda	518·81	154	157	900	437	463	47	30	242	261	123	73
5	Badjojoda	503·83	119	123	618	311	307	33	37	128	141	73	24
6	Chitkidiri	226 22	63	67	360	166	194	...	...	68	80	44	20
7	Kadolika	582 34	124	136	728	843	385	...	..	288	337	169	117
8	Luaram	528 52	128	147	765	363	402	40	43	261	286	165	98
9	Gosuguda	78 51	3	3	19	10	9	...	..	10	9	5	1
10	Paniasal	248 88	69	70	304	151	153	44	33	96	115	27	2
11	Kudahudang	444 35	51	53	301	137	164	...	..	128	155	49	23
12	Gadguru	152 97	31	35	190	96	94	33	35	59	56	11	.
13	Pital	606 62	149	163	950	466	484	47	48	305	326	183	96
14	Baunskona	124 64	26	26	129	63	66	. .	..	26	35	8	3
15	Banki	156 21	24	24	171		87	...	..	84	87	16	5
16	Chitapedi	242 00	90	91	466	238	228	27	21	119	105	100	35
17	Chatta	274 78	74	76	433	200	233	4	3	174	213	71	10
18	Sanjojoda	496 55	85	88	505	241	264	16	16	117	130	41	11
19	Goldaru	613·10	138	139	741	358	383	47	45	122	137	86	12
20	Koyomunda	197 08	51	57	293	145	148	...	...	92	96	49	25
21	Lukumbeda	245 64	90	101	616	312	304	55	42	241	238	50	17
22	Pahadtoli	87 41	8	9	69	36	33	...	...	36	33	2	...
23	Kodapani	375·55	110	130	805	415	390	3	4	294	272	153	68
24	Gutitanagar	201·53	68	83	488	241	247	1	..	197	207	115	33
25	Patab	431·80	134	134	856	412	444	2	5	344	365	111	26
26	Jamdarh	217·32	68	72	445	216	229	10	12	187	195	82	31
27	Anthugoda	166·33	58	60	404	202	202	8	6	180	179	79	47
28	Kantajhar (Kontajhar)	321·73	118	118	685	339	346	36	33	240	248	85	54
29	Kathkaranjia	135 17	10	10	56	28	28	2	2	24	23	9	3
30	Karanjia	140·02	114	114	579	298	281	67	57	67	66	52	21
31	Tersa	326 58	72	73	393	185	208	14	20	171	188	13	1
32	Mahulchapal	347·63	70	70	394	201	193	...	...	201	193	37	10
33	Bankoba	496 55	152	152	956	480	476	...	...	434	431	88	19
34	Sahilata	129 90	83	86	542	267	275	..	.	267	275	51	38
35	Kardega	540 66	219	241	1,461	650	711	8	5	666	638	271	101

CENSUS ABSTRACT

Tahasil—PANPOSH

MAIN WORKERS													
Total Main Workers (I—IX)		Cultivators (I)		Agricultural Labourers (II)		Household Industry, Manufacturing, Processing, Servicing and Repairs [V (a)]		Other workers [III, IV, V (b) and VI to IX]		Marginal Workers		Non-workers	
M	F	M	F	M	F	M	F	M	F	M	F	M	F
15	16	17	18	19	20	21	22	23	24	25	26	27	28
26,848	**5,761**	**16,151**	**2,163**	**3,031**	**1,880**	**789**	**167**	**6,877**	**1,551**	**1,051**	**4,755**	**23,296**	**40,156**
115	4	93	...	5	...	...	..	17	4	3	140	93	56
54	3	42	1	9	1	..	...	3	1	2	...	43	115
52	2	50	1	1	1	...	. .	1	...	5	55	44	79
199	87	171	57	15	27	2	1	11	2	71	117	167	159
153	122	119	34	25	88	8	...	1	...	18	31	140	154
99	38	78	37	5	1	14	...	2	...	1	58	66	98
168	12	8	7	146	3	1	...	13	2	...	...	175	373
180	14	169	9	1	3	...	...	10	2	...	...	183	388
8	...	8	...	...	...	...	...	...	...	...	3	2	6
84	46	73	...	5	46	...	...	6	...	6	27	61	80
81	...	79	..	2	...	...	...	...	...	...	1	56	163
58	2	44	...	3	2	11	...	...	...	...	2	38	90
259	201	210	145	31	51	5	2	13	3	...	...	207	283
39	23	36	22	1	...	...	...	2	1	...	...	24	43
50	12	50	12	...	...	...	...	...	...	...	...	34	75
143	123	127	119	6	4	...	...	10	..	...	...	95	105
131	60	111	48	14	12	...	...	6	...	...	75	69	98
151	5	147	1	3	4	...	..	1	...	...	131	90	128
224	177	207	177	3	...	9	...	5	...	3	13	131	193
80	...	76	...	2	...	...	...	2	...	1	...	64	148
184	36	160	2	...	...	1	...	23	34	...	...	128	268
22	5	17	...	...	...	..	1	5	4	...	...	14	28
231	208	173	6	3	187	1	...	54	15	...	13	184	169
100	31	45	1	...	...	3	...	52	30	15	14	126	202
219	15	154	5	1	1	4	...	60	9	4	4	189	425
108	23	55	...	7	1	...	...	46	22	6	...	102	206
107	17	60	...	10	...	...	...	37	17	...	...	95	185
200	36	149	...	8	11	16	...	27	25	2	79	137	231
10	1	5	...	1	...	1	...	3	1	14	16	4	11
151	58	56	11	18	20	32	3	45	24	31	47	116	176
106	...	89	...	...	..	4	...	13	...	...	...	79	208
113	5	98	...	...	...	...	...	15	5	...	...	88	188
265	52	151	11	53	29	2	.	59	12	...	...	215	424
119	22	75	...	2	1	...	...	42	21	...	...	148	253
376	61	216	2	68	22	...	...	92	37	1	...	373	650

Police Station—BISRA

URBAN/VILLAGE PRIMARY

L. C No.	Name of Village/ Town/ Ward	Area of village in hectares and of town/ ward in sq. km.	No. of occupied residendtial es	No. of house-holds	Total Population (including Institutional and Houseless Population)			Scheduled Castes		Scheduled Tribes		Literates	
					P	M	F	M	F	M	F	M	F
1	2	3	4	5	6	7	8	9	10	11	12	13	14
36	Duñia	97 13	54	54	339	178	161	...	...	66	63	34	6
37	Tunapahad	183·32	61	69	438	215	223	6	4	83	96	102	33
38	Kokerama	507 48	268	271	1,549	789	760	57	53	607	580	143	41
39	Olhani	182 11	90	91	526	261	265	21	29	163	151	107	64
40	Kusumtoli	140 43	47	47	287	142	145	9	6	87	86	44	5
41	Mangratoli (Mangatoli)	41 28	64	64	331	161	170	62	68	94	98	30	11
42	Baidyanathpur	185 35	319	323	1,602	814	788	75	69	264	264	454	268
43	Karketnasa (Korkotnasa)	84 98	183	183	988	527	461	192	165	151	138	365	186
44	Purnapani	857 12	563	568	3,133	1,629	1,504	216	167	1,030	1,021	736	372
45	Jhariatoli (Jahirtoli)	416 42	109	119	685	343	342	63	71	213	213	125	71
46	Jharbeda	173 21	60	60	326	150	176	...	...	66	77	33	7
47	Suajore	169 16	68	68	348	179	169	8	9	132	134	20	...
48	Satjoria	154 19	29	29	146	69	77	...	...	45	47	17	10
49	Nuagaon	478 34	265	291	1,439	729	710	33	35	351	367	414	205
50	Joketa	707·80	216	216	1,231	615	616	20	23	419	411	138	55
51	Surda	1,351.25	441	444	2,337	1,185	1,152	51	44	851	839	227	101
52	Jhariatoli (Kha)	153 38	46	49	323	155	168	...	...	97	115	8	3
53	Katepur	455 68	103	111	660	335	325	40	49	62	62	53	4
54	Gainjore	630 50	130	130	723	377	346	48	34	282	266	83	17
55	Bisroli	152 97	8	9	63	30	33	..	...	23	27	14	...
56	Badkulagoja	435 44	93	102	549	272	277	5	7	226	222	90	33
57	Urmei	395 38	93	98	606	290	316	13	17	230	254	96	25
58	Baribeda	695 66	125	125	767	362	405	...	...	273	315	63	20
59	Barilepta	830·82	200	204	1,175	581	594	78	86	418	410	217	96
60	Chuabahal	568 99	108	108	670	324	346	8	9	276	303	36	3
61	Karimati	432 61	122	123	705	343	362	...	...	224	238	93	45
62	Goppur	484·41	91	95	560	263	297	1	3	173	216	80	29
63	Pandūa	303 51	126	126	676	339	337	41	39	176	178	73	17
64	Bhajpur	418 85	623	624	3,154	1,650	1,504	238	264	402	401	1,110	722
65	Kanderkela	345 60	198	213	1,175	607	568	141	128	267	260	192	74
66	Hatibari	391 33	222	242	1,232	654	578	125	112	311	274	294	135
67	Dumermunda	62·32			Uninhahited								
68	Bemta	482 39	116	125	810	409	401	24	30	303	296	166	49
69	Lalaikhaman	394·16	64	72	447	226	221	11	8	215	213	84	37
70	Banailata	653·16	143	157	886	423	463	...	...	333	374	147	72

CENSUS ABSTRACT

Tahasil—PANPOSH

MAIN WORKERS													
Tatal Main Workers (I–IX)		Cultivators (I)		Agricultural Labourers (II)		Household Industry, Manufacturing, Processing, Servicing and Repairs [V (a)]		Other Workers [III, IV, V (b) and VI to IX]		Marginal Workers		Non-Workers	
M	F	M	F	M	F	M	F	M	F	M	F	M	F
15	16	17	18	19	20	21	22	23	24	25	26	27	28
98	22	40	...	20	3	...	...	38	19	...	...	80	139
119	86	54	43	15	21	1	7	49	15	...	..	96	137
344	95	114	6	107	33	12	3	111	53	42	66	403	599
145	12	75	...	21	1	2	...	47	11	...	1	116	252
65	32	5	...	26	12	3	...	31	20	...	...	77	113
77	21	13	1	42	10	1	...	21	10	...	...	84	149
394	69	93	2	18	1	61	3	222	63	19	2	401	717
196	59	23	1	...	...	2	...	171	58	..	...	331	402
737	269	118	5	28	9	19	3	572	252	27	10	865	1,225
157	31	50	...	16	...	6	...	85	31	2	1	184	310
80	6	64	...	4	..	1	...	11	6	3	86	67	84
114	24	97	2	1	5	...	..	16	17	...	67	65	78
40	...	34	...	3	...	1	...	2	..	1	28	28	49
406	106	205	42	31	57	1	...	169	7	8	23	315	581
371	147	329	139	15	5	11	1	16	2	54	272	190	197
707	152	591	36	44	98	30	11	42	7	33	109	445	891
72	21	70	10	1	9	...	...	1	2	21	25	62	122
207	13	199	8	2	5	..	...	6	...	1	192	127	120
229	45	219	35	6	8	2	...	2	2	7	182	141	119
12	...	9	...	1	...	..	...	2	...	1	16	17	17
163	3	128	1	34	2	1	...	...	...	1	170	108	104
153	3	110	3	29	..	2	...	12	...	16	113	121	200
162	...	151	...	...	.	...	.	11	...	31	21	169	384
317	182	224	4	65	170	5	1	23	7	...	39	264	373
202	1	193	...	5	...	1	...	3	1	...	...	122	345
233	16	220	6	2	9	1	...	10	1	2	165	108	181
151	20	89	1	17	4	19	4	26	11	5	76	107	201
166	36	70	...	30	2	7	...	59	34	1	...	172	301
734	151	55	8	45	30	11	2	623	111	25	...	891	1,353
339	21	207	3	19	1	7	1	106	16	...	...	268	547
350	34	140	4	48	..	22	..	140	30	...	...	304	544
						Uninhabited							
230	108	87	...	25	24	..	...	118	84	...	1	179	292
76	7	52	2	6	1	...	...	18	4	7	...	143	214
239	3	188	...	33	...	1	1	17	2	...	...	184	460

URBAN/VILLAGE PRIMARY

Police Station—BISRA

L.C. No	Name of Village/ Town/ Ward	Area of village in hectares and of town/ ward in sq. km.	No. of occupied residential houses	No. of house-holds	Total Population (including Institutional and Houseless Population)			Scheduled Castes		Scheduled Tribes		Literates	
					P	M	F	M	F	M	F	M	F
1	2	3	4	5	6	7	8	9	10	11	12	13	14
71	Baunsjore	323 75	90	102	647	321	326	...	..	186	176	92	53
72	Ghoghia	619·17	164	173	1,012	525	487	96	87	358	332	215	111
73	Ranakata	568 18	173	180	1,039	507	532	29	31	422	443	181	58
74	Menmena	152 16	30	38	219	108	111	...	...	95	97	37	15
75	Satra	346 01	87	87	530	263	267	6	3	257	264	56	9
76	Banrai	252·12	61	62	365	171	194	...	...	144	161	81	61
77	Raibahal	144·47	30	32	188	94	94	..	...	82	81	21	13
78	Limda	384 86	99	123	666	330	336	...	...	186	186	99	27
79	Ghodabandh	433·42	121	124	689	330	359	...	..	248	266	97	39
80	Relaposh	308 78	93	93	538	252	286	8	12	226	256	52	18
81	Gudguda	195 06	44	44	299	136	163	...	...	129	154	73	53
82	Jhariatoli (Ka)	114·53	33	33	203	107	96	1	1	106	95	61	21
83	Chikitia	171 18	29	29	202	97	105	18	24	43	51	23	2
84	Patrapali	449.20	161	163	988	466	522	6	8	343	382	142	38
85	Lengdiri (Lendidiri)	154·19	48	51	277	139	138	...	..	83	81	50	11
86	Sankulagoja	172·40	40	40	225	116	109	14	17	60	51	33	2
87	Khatangtoli	238·77	23	26	134	71	63	20	18	17	19	5	3
88	Ajeikela	235 93	80	83	407	198	209	4	3	87	95	77	37
89	Thetaiposh	191 01	58	61	294	156	138	2	3	124	115	62	24
90	Sukuda	411·97	82	87	497	252	245	14	10	152	137	60	19
91	Sanbambua	280 85	87	93	559	267	292	8	8	4	9	61	6
92	Kairkera	475 10	83	83	555	274	281	6	2	192	192	59	2
93	Garda	253·33	40	40	245	117	128	...	...	53	59	25	4
94	Tangarpali	257·79	64	64	425	194	231	...	...	118	142	42	10
95	Bagdega	605·82	220	222	1,191	592	599	18	16	317	325	222	70
96	Bispur	564·54	88	88	471	238	233	52	44	108	102	72	24
97	Madhupur	253·74	59	59	372	178	194	...	...	170	176	38	4
98	Kundra	185·35	79	80	386	200	186	12	17	107	110	85	21
99	Bartoli	252·12	9	9	47	22	25	...	...	14	13	8	3
100	Baraigada	242·41	86	86	469	236	233	41	44	69	72	98	18
101	Baliaposh	146·90	30	32	191	101	90	6	3	42	46	21	1
102	Rokedega	282·07	84	84	480	235	245	21	17	174	197	55	12
103	Rengalbeda	157·42	37	37	215	116	99	5	2	107	90	21	8
104	Ankurpali	266·28	76	76	411	200	211	...	...	88	99	47	14
105	Balimunda	398·62	95	95	500	247	253	16	15	198	209	92	42

CENSUS ABSTRACT

Tahasil—PANPOSH

MAIN WORKERS													
Total Main Workers (I—IX)		Cultivators (I)		Agricultural Labourers (II)		Household Industry, Manufacturing, Processing, Servicing and Repairs [V (a)]		Other Workers [III, IV, V (b) and VI to IX]		Marginal Workers		Non-Workers	
M	F	M	F	M	F	M	F	M	F	M	F	M	F
15	16	17	18	19	20	21	22	23	24	25	26	27	28
165	30	53	1	52	4	..	..	60	25	14	3	142	293
317	153	214	106	38	26	8	7	57	14	8	9	200	325
297	19	224	1	28	1	9	..	36	17	10	..	200	513
39	5	34	5	2	.	...	.	3	...	25	33	44	73
121	27	98	10	21	16	1	1	1	...	...	...	142	240
94	20	86	1	...	19	..	...	8	...	...	...	77	174
53	2	44	...	9	2	..	...	..	...	...	32	41	60
195	7	131	2	27	5	14	...	23	...	...	121	135	208
167	15	108	1	47	14	3	...	9	..	1	...	162	344
149	16	91	...	48	16	1	...	9	...	...	...	103	270
83	1	77	...	...	..	...	..	6	1	...	1	53	161
45	1	42	...	...	...	...	..	3	1	.	...	62	95
52	2	44	2	...	.	8	..	..	...	...	...	45	103
262	1	254	...	..	..	..	...	8	1	...	..	204	521
62	7	41	2	17	5	1	...	3	...	10	37	67	94
59	5	36	...	23	5	..	...		...	23	18	34	86
36	...	26	...	7		3	.	..	...	15	1	20	62
99	16	60	10	6	4	3	1	30	1	..	...	99	193
64	3	49	...	7	3	...	.	8	...	...	...	92	135
124	23	82	1	15	7	13	15	14	...	...	...	128	222
135	8	98	...	33	8	2	...	2	...	32	77	100	207
128	...	127	...	...	...	...	...	1	...	...	97	146	184
57	...	53	...	..	...	..	..	4	...	18	68	42	60
86	...	74	...	6	...	1	...	5	...	31	144	77	87
348	291	280	265	19	17	12	9	37	...	...	3	244	305
137	58	81	4	28	53	2	1	26	...	...	...	101	175
110	51	73	6	25	43	1	...	11	2	...	...	68	143
114	39	63	...	22	38	7	...	22	1	1	7	85	140
12	...	10	...	1	...	1	...	...	...	...	...	10	25
141	3	86	...	23	...	16	1	16	2	...	...	95	230
35	..	35	..	...	...	...	...	..	...	26	47	40	43
120	30	114	26	5	3	...	...	1	1	...	..	115	215
53	2	53	2	...	...	...	...	...	...	...	...	63	97
93	1	73	..	13	..	1	...	6	1	...	...	107	210
115	7	84	...	17	4	2	...	12	3	...	...	19	246

URBAN/VILLAGE PRIMARY

Police Station—BISRA

L.C No	Name of Village/ Town/ Ward	Area of village in hectares and of town/ ward in sq km.	No. of occupied residential houses	No. of house-holds	Total Population (including Institutional and Houseless Population)			Scheduled Castes		Scheduled Tribes		Literates	
					P	M	F	M	F	M	F	M	F
1	2	3	4	5	6	7	8	9	10	11	12	13	14
106	Lankoi	524 88	162	162	903	450	453	..	..	398	400	140	34
107	Khutgaon (Khuntgaon)	518 40	179	179	1,037	538	499	75	69	248	211	190	65
108	Mandop	255 76	69	77	413	209	204	40	31	169	173	41	4
109	Khantatoli	238 77	39	39	217	107	110	4	7	82	81	36	14
110	Khairtola	308·37	79	82	489	240	249	63	70	121	113	74	22
111	Dolongsara (Dolangsara)	216 51	58	58	332	182	150	...	..	182	150	52	9
112	Masurikudar	387 28	83	95	544	267	277	11	10	248	259	41	3
113	Kulenbahal	317 68	71	76	451	202	249	...	...	183	218	50	13
114	Badbambua	276·36	97	110	577	301	276	37	33	108	112	75	10
115	Arla	281 66	55	56	320	155	165	1	5	93	93	36	9
116	San-Biringajhar	222 17	47	47	271	125	146	...	...	88	104	14	1
117	Kundaposh	166 33	30	32	178	83	95	...	...	45	56	29	10
118	Muchikucha	29·54	3	3	11	6	5	...	...	...	...	1	...
119	Jaraikela	196 68	101	118	623	306	317	70	71	86	90	165	95
120	Mahiberna	71 63			Uninhabited								
121	Kopsingha	210 03	134	136	605	326	279	17	16	103	86	145	71
122	Jammal	210 03	112	123	661	335	326	12	11	82	87	183	85
123	Bhurtabahal	182·11	32	32	206	107	99	...	...	12	11	29	4
124	Dhatkidihi	93 89	49	50	266	132	134	19	16	18	28	58	22
125	Budhikâni	61·92	28	28	154	74	80	3	1	35	32	24	7
126	Mahipani	437·87	134	148	810	409	401	...	...	196	186	186	45
127	Biringajhar	510·31	115	116	646	298	348	...	...	196	231	44	6
128	Chengjharan	513 14	138	138	830	392	438	70	95	288	306	78	17
129	Udusu	672 18	246	249	1,438	727	711	50	39	448	435	202	44
130	Bankatola	190 20	62	63	316	158	158	...	...	92	100	49	8
131	Jamberna	165·52	62	62	405	190	215	..	...	71	88	23	1
132	Tentelkera	219·74	92	92	506	270	236	4	3	73	75	158	25
133	Phuljhar	331 84	90	91	540	266	274	3	4	113	106	104	21
134	Koilsuta (Koilisuta)	385·67	86	86	467	225	242	17	17	208	225	38	12
135	Kemang	204 37	49	49	237	118	119	1	...	105	108	8	2
136	Kadalibahal	335 48	64	64	372	198	174	1	.	130	118	49	12
137	Chutia	65 96	12	12	81	39	42	...	..	39	42	8	2
138	Lahanda	171·18	38	38	244	114	130	...	...	87	101	51	23
139	Simerta	174 42	61	64	420	253	167	7	6	225	142	119	8
140	Mitkundri	133 95	25	28	154	70	84	...	...	59	70	19	2

CENSUS ABSTRACT

Tahasil—PANPOSH

MAIN WORKERS													
Total Main Workers (I—IX)		Cultivators (I)		Agricultural Labourers (II)		Household Industry, Manufacturing, Processing, Servicing and Repairs [V (a)]		Other Workers [III, IV, V (b) and VI to IX]		Marginal Workers		Non-Workers	
M	F	M	F	M	F	M	F	M	F	M	F	M	F
15	16	17	18	19	20	21	22	23	24	25	26	27	28
183	49	146	30	...	4	22	13	15	2	...	2	267	402
341	160	193	14	111	142	1	1	36	3	...	...	197	339
117	95	96	87	13	8	...	...	8	...	1	...	91	109
65	...	59	...	3	...	2	...	1	...	6	29	36	81
133	...	128	...	1	...	...	...	4	...	2	49	105	200
96	4	89	1	6	3	1	...	...	...	5	40	81	106
145	60	77	41	46	16	1	1	21	2	...	...	122	217
128	98	97	18	1	...	...	...	30	1	...	...	74	230
152	8	115	1	15	6	13	1	9	...	...	..	149	268
61	4	36	2	16	2	4	...	5	...	25	84	69	77
69	45	41	16	26	28	1	1	1	...	9	46	47	55
46	11	31	...	9	11	...	...	6	...	7	22	30	55
1	...	1	...	...	...	...	...	...	...	2	2	3	3
153	16	75	...	41	12	6	...	31	4	22	8	131	293
						Uninhabited							
182	35	5	...	51	24	8	3	118	8	3	1	141	243
181	49	52	12	21	24	6	2	102	11	3	5	151	272
46	...	17	...	23	...	...	...	6	...	....	...	61	99
55	1	23	...	21	...	...	...	11	1	...	...	77	133
36	...	17	...	11	...	6	...	2	...	3	...	35	80
207	...	139	...	11	...	1	...	56	...	...	...	202	401
180	11	145	...	9	2	5	6	21	3	...	...	118	337
233	10	175	1	10	...	30	9	18	...	...	...	159	428
428	60	211	12	58	5	13	3	146	40	4	5	295	646
83	19	43	1	15	18	11	...	14	...	1	5	74	134
102	20	71	...	26	20	1	...	4	...	1	...	87	195
136	162	129	162	...	...	2	...	5	...	...	1	134	73
142	35	60	16	29	13	5	3	48	3	...	98	124	141
143	...	69	...	51	...	...	...	23	...	...	...	82	242
79	2	49	2	22	...	...	...	8	...	...	...	39	117
116	17	63	1	37	12	...	...	16	4	...	...	82	157
23	4	14	...	...	...	...	...	9	4	...	...	16	38
51	...	36	...	4	...	2	...	9	...	...	...	63	130
82	5	39	1	21	4	11	...	11	...	...	...	171	162
39	1	25	...	9	1	1	...	4	...	4	35	27	48

URBAN/VILLAGE PRIMARY

Police Station – BISRA

L.C. No.	Name of Village/ Town/ Ward	Area of village in hectares and of town/ ward in sq km	No. of occupied residential houses	No. of house-holds	Total Population (Including Institutional and Houseless Population)			Scheduled Castes		Scheduled Tribes		Literates	
					P	M	F	M	F	M	F	M	F
1	2	3	4	5	6	7	8	9	10	11	12	13	14
141	Kerketta	339·13	103	110	604	307	297	5	12	236	224	90	47
142	Lindra	552·40	94	98	577	296	281	5	5	268	259	56	25
143	Bangurkela	538·64	150	150	853	454	399	10	11	405	352	116	19
144	Dhodhari	293·80	69	71	348	178	170	4	3	135	141	55	9
145	Khatangkudar	67·18	26	26	132	73	59	...	...	67	55	10	...
146	Sarubahal	413·59	144	144	875	451	424	26	15	410	395	105	2
147	Jatatoli	225·82	54	54	309	149	160	3	4	90	95	26	7
148	Kopranda	363·00	147	147	929	463	466	22	11	335	354	176	70
149	Bhalulata	613·50	262	295	1,689	920	769	69	57	658	558	320	47
150	Tulsikani	146·09	88	88	513	270	243	5	2	168	157	83	15
151	Kaliaposh	321·73	74	75	433	210	223	18	25	129	139	88	19
152	Jharbeda	239·98	131	131	713	342	371	10	12	283	307	73	21
153	Talbahal	53·82	26	26	171	73	98	2	7	32	50	13	5
154	Kokerama	295·83	48	48	286	138	148	4	2	117	128	56	11
155	Barsuan	266 28	164	164	809	389	420	8	4	180	209	156	44
156	Purnabisra	24·69	335	353	1,783	959	824	62	46	96	85	572	274
157	Bisra	248·88	247	247	1,429	783	646	20	23	39	23	596	376
158	Jodabandh	171 99	138	147	791	379	412	28	28	197	209	66	4
159	Bhumijatola	128·29	57	57	340	217	123	68	50	89	44	142	27
160	Dorelkela	200·32	83	83	542	252	290	...	...	165	186	93	93
161	Ratakhandi	223 39	88	88	468	252	216	73	60	124	128	37	4
162	Bijadihi	361 79	111	123	753	367	386	...	...	331	346	131	52
163	Santospur	248·07	188	194	1,029	520	509	15	11	402	417	167	39
164	Kapatmunda	374·74	253	259	1,430	748	682	155	145	424	424	313	140
165	Birkera	573 44	156	157	900	466	434	8	8	369	340	193	110
166	Gudgudjore	288 14	101	101	600	295	305	23	14	98	97	106	56
167	Budeljore	220·55	95	95	506	256	250	25	24	174	171	69	31
168	Sanpukhar	92.27	36	38	238	116	122	4	3	112	119	52	22
169	Dudurta	157·83	44	44	240	117	123	...	2	84	80	30	8
170	Manko	104·00	37	40	219	112	107	...	...	53	44	32	13
171	Bairabahal	59 49	38	38	210	119	91	...	...	114	87	32	14
172	Sanuperbahal	47·35	22	22	117	62	55	3	1	59	54	6	1
173	Harlharpur	253 74	28	28	153	82	71	...	...	52	44	25	8
174	Badramloi	161·47	41	41	224	117	107	..	...	43	39	22	4
175	Sanramloi	233·50	61	61	315	154	161	...	...	85	96	29	7
176	Chirobeda	378·38	54	54	306	153	153	1	...	89	88	22	4

CENSUS ABSTRACT

Tahasil—PANPOSH

MAIN WORKERS													
Total Main Workers (I—IX)		Cultivators (I)		Agricultural Labourers (II)		Household Industry Manufacturing, Processing, Servicing and Repairs [V (a)]		Other Workers [III, IV, V (b) and VI to IX]		Marginal Workers		Non-Workers	
M	F	M	F	M	F	M	F	M	F	M	F	M	F
15	16	17	18	19	20	21	22	23	24	25	26	27	28
133	3	97	..	17	3	3	...	16	...	22	59	152	235
183	60	100	17	43	32	1	...	39	11	3	49	110	172
275	208	194	158	48	50	...	...	33	...	..	...	179	191
77	6	40	4	6	...	...	...	31	2	30	95	71	69
32	...	27	...	2	..	...	...	3	...	15	43	26	16
248	14	160	11	14	1	...	...	74	2	...	2	203	408
63	...	50	...	3	...	2	..	8	...	28	98	58	62
200	13	68	4	16	3	22	4	94	2	...	2	263	451
404	41	215	11	7	1	19	16	163	13	...	...	516	728
158	1	118	...	...	...	...	...	40	1	...	...	112	242
131	1	66	...	27	...	...	...	38	1	...	...	79	222
201	1	184	...	...	...	...	...	17	1	...	...	141	370
43	...	39	...	3	..	...	...	1	...	..	...	30	98
67	3	60	3	3	...	...	...	4	...	...	...	71	145
198	3	159	...	1	...	4	...	34	3	30	188	161	229
424	39	5	...	1	1	12	1	406	37	2	...	533	785
367	21	11	...	5	...	2	...	349	21	1	...	415	625
225	2	124	...	32	...	41	...	28	2	...	...	154	410
91	2	53	...	13	...	2	...	23	2	...	1	126	120
130	4	76	...	10	...	...	...	44	4	...	171	122	115
165	51	33	...	27	...	...	...	105	51	...	84	87	81
207	22	105	2	23	...	1	...	78	20	...	...	160	364
291	6	131	...	19	4	1	...	140	2	6	3	223	500
366	77	64	5	43	16	14	...	245	56	...	...	382	605
239	21	126	3	32	3	11	6	70	9	2	1	225	412
153	49	56	5	40	26	35	15	22	3	...	...	142	256
132	3	59	2	51	...	2	...	20	1	1	6	123	241
47	3	18	. .	1	...	2	1	26	2	20	61	49	58
54	3	24	...	8	2	...	...	22	1	26	80	37	40
56	1	46	...	3	..	2	...	5	1	7	1	49	105
50	...	36	...	2	...	...	..	12	...	9	...	60	91
38	2	16	...	16	...	2	2	4	...	1	...	23	53
49	15	28	1	20	14	1	...	..	...	2	1	31	55
72	34	47	2	24	32	1	...	...	...	1	19	44	54
88	4	76	2	2	2	3	...	7	...	15	96	51	61
66	7	59	...	6	7	...	...	1	...	28	67	59	79

ORISSA

PLANT SITE P.S.

DISTRICT SUNDARGARH

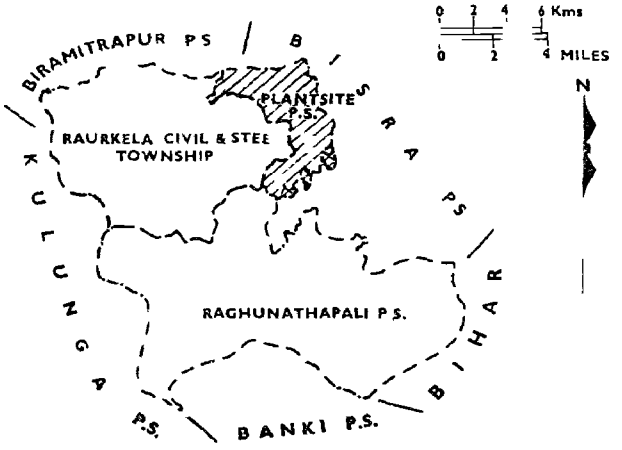

Area transferred to newly created Plant Site P.S. from Raghunathapali P.S. during 1971-81

Area transferred to newly created Plant Site P.S. from Bisra P.S. during 1971-81

Boundary, P.S. in 1971

" " 1981

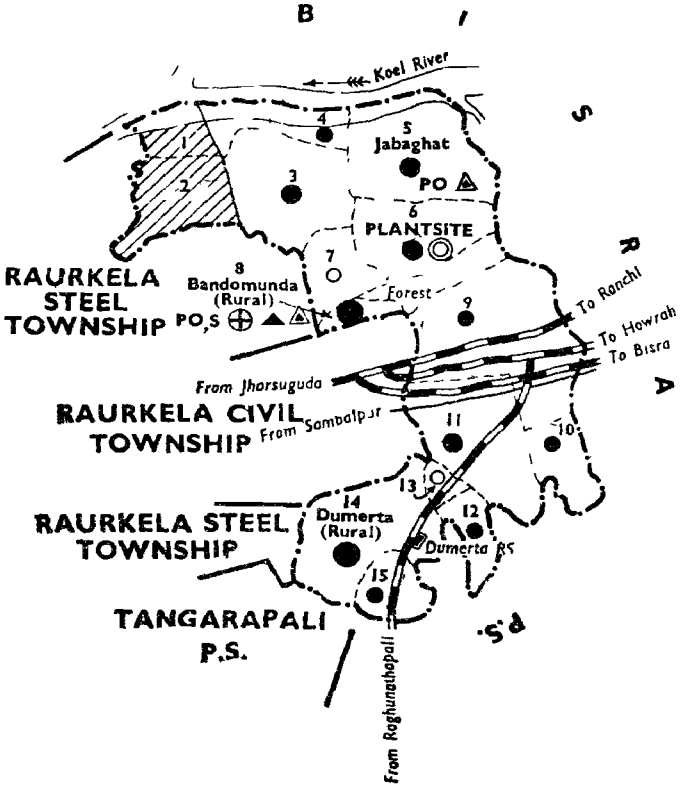

REFERENCES

Boundary Police Station	
Village with Location code number	4
Headquarters Police Station	◎
Villages with population (below 2000, 2000-4999, 5000-9999, 10000 & above)	○ ● ● ●
Urban area	
Important Metalled Road	
Railway line with Station, Broad Gauge	BG
River and Stream	
Post Office	PO
High School	S
Hospital	⊕
Maternity and Child Welfare Centre	▲
Important village Market/Hat	⧋

Notes:- Villages bearing location code Nos. 1 & 2 (I.D.L. Factory Area) have formed O Gs. of Raurkela Steel Township in 1981.

Based upon Survey of India map with the permission of the Surveyor General of India

© Government of India copyright, 1985.

PRIMARY CENSUS ABSTRACT
OF
PLANTSITE P. S.

ALPHABETICAL LIST OF VILLAGES OF PLANTSITE POLICE STATION

Sl. No.	Name of Village		L. C. No.
1	2		3
1	Bandomunda (Rural)	..	8
2	Barahbas	...	10
3	Bartoli	...	7
4	Dadposh	...	3
5	Dumermunda	...	13
6	Dumerta (Rural)	...	14
7	Jabaghat	...	5
8	Jagada	...	2
9	Jamsara	...	4
10	Jhirpani (Rural)	...	1
11	Kudarbahal	...	12
12	Kukuda	...	11
13	Panposh		6
14	Pogrababal	...	9
15	Uparbahal (Bad)	...	15

URBAN/VILLAGE PRIMARY

Police Station--PLANTSITE

L C. No	Name of Village/ Town/ Ward	Area of village in hectares and of town/ ward in sq km	No. of occupied residential houses	No. of house-holds	Total Population (including Institutional and Houseless Population)			Scheduled Castes		Scheduled Tribes		Literates	
					P	M	F	M	F	M	F	M	F
1	2	3	4	5	6	7	8	9	10	11	12	13	14
11	**Plantsite P.S.** **T**	**47 7**	**2,695**	**2,865**	**15,534**	**8,172**	**7,362**	**792**	**695**	**4,662**	**4,391**	**4,221**	**1,904**
	R	**36 6**	**1,293**	**1,401**	**7,834**	**4,001**	**3,833**	**517**	**512**	**2,683**	**2,539**	**1,702**	**648**
	U	**11 1**	**1,402**	**1,464**	**7,700**	**4,171**	**3,529**	**275**	**183**	**1,979**	**1,852**	**2,519**	**1,256**
+	*I D. L. Factory and others colony area (Outgrowth*							See Ward No. 48 of Raurkela Steel Township					
	VILLAGES—												
1	Jhirpani (Rural)							Treated as an outgrowth of Raurkela Steel Township					
2	Jagada							Treated as an outgrowth of Raurkela Steel Township					
3	Dadposh	379 23	100	107	642	327	315	124	125	184	166	127	54
4	Jamserav	157·42	66	72	407	204	203	97	107	105	92	82	35
5	Jabaghat	366·65	145	149	780	410	370	46	43	282	252	206	67
6	Panposh	292 59	126	126	857	438	419	36	40	333	307	189	81
7	Bartoli	117 76	22	26	156	84	72	..	.	66	56	29	8
8	Bandomunda (Rural)	240 79	235	308	1,359	704	655	140	129	370	359	421	116
9	Pograbahal	232·29	64	64	442	226	216	.	.	203	189	62	29
10	Barahbas	222·58	69	69	424	219	205	7	4	169	157	64	28
11	Kukuda	310 80	131	143	785	376	409	24	17	302	331	89	30
12	Kudarbahal	220 15	42	42	235	122	113	2	3	47	46	46	6
13	Dumermunda	74 06	21	21	135	62	73	..	..	40	42	23	16
14	Dumerta (Rural)	446 37	233	235	1,398	716	682	41	44	501	470	331	176
15	Uparbahal (Bad)	91 46	39	39	214	113	101	..	...	81	72	33	2

† Forms Part of Raurkela Urban Agglomeration

CENSUS ABSTRACT

Tahasil—PANPOSH

Total Main Workers (I—IX)		MAIN WORKERS: Cultivators (I)		Agricultural Labourers (II)		Household Industry, Manufacturing, Processing, Servicing and Repairs [V (a)]		Other Workers [III, IV, V (b) and VI to IX]		Marginal Workers		Non-Workers	
M	F	M	F	M	F	M	F	M	F	M	F	M	F
15	16	17	18	19	20	21	22	23	24	25	26	27	28
3,557	**415**	**595**	**111**	**205**	**130**	**67**	**9**	**2,690**	**165**	**360**	**452**	**4,255**	**6,495**
1,692	**282**	**575**	**110**	**147**	**115**	**45**	**6**	**925**	**51**	**333**	**434**	**1,976**	**3,117**
1,865	**133**	**20**	**1**	**58**	**15**	**22**	**3**	**1,765**	**114**	**27**	**18**	**2,279**	**3,378**
Under Raurkela Urban Agglomeration													
Under Raurkela Urban Agglomeration													
Under Raurkela Urban Agglomeration													
92	2	34	.	..	1	...	..	58	1	69	61	166	252
86	23	41	15	23	8	...		22	..	14	18	104	162
127	10	53	7	26	2	4	...	44	1	48	1	235	359
189	60	60	.	3	46	5	...	121	14	51	46	198	313
33	5	18	2	2	2	11	1	2	...	20	5	31	62
298	14	44	8	34	4	1	...	219	2	80	42	326	599
74	3	25	..	1	2	..	..	48	1	14	22	138	191
113	2	63	...	4	...	...	...	46	2	...	46	106	157
175	21	71	7	13	6	7	1	84	7	31	173	170	215
71	70	52	59	9	11	...	...	10	...	...	...	51	43
32	16	8	1	5	15	...	...	19	...	...	...	30	57
339	39	78	7	15	5	17	4	229	23	6	20	371	623
63	17	28	4	12	13	...	...	23	...	...	...	50	84

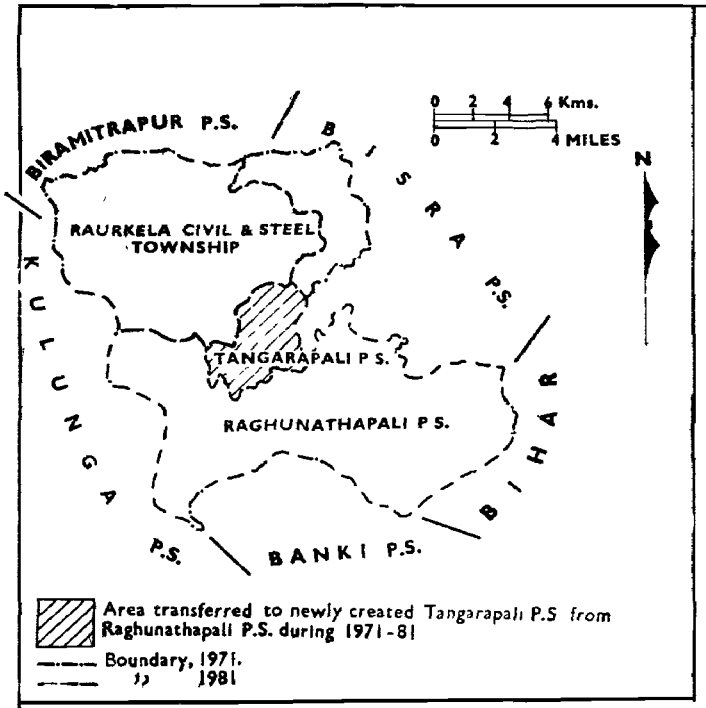

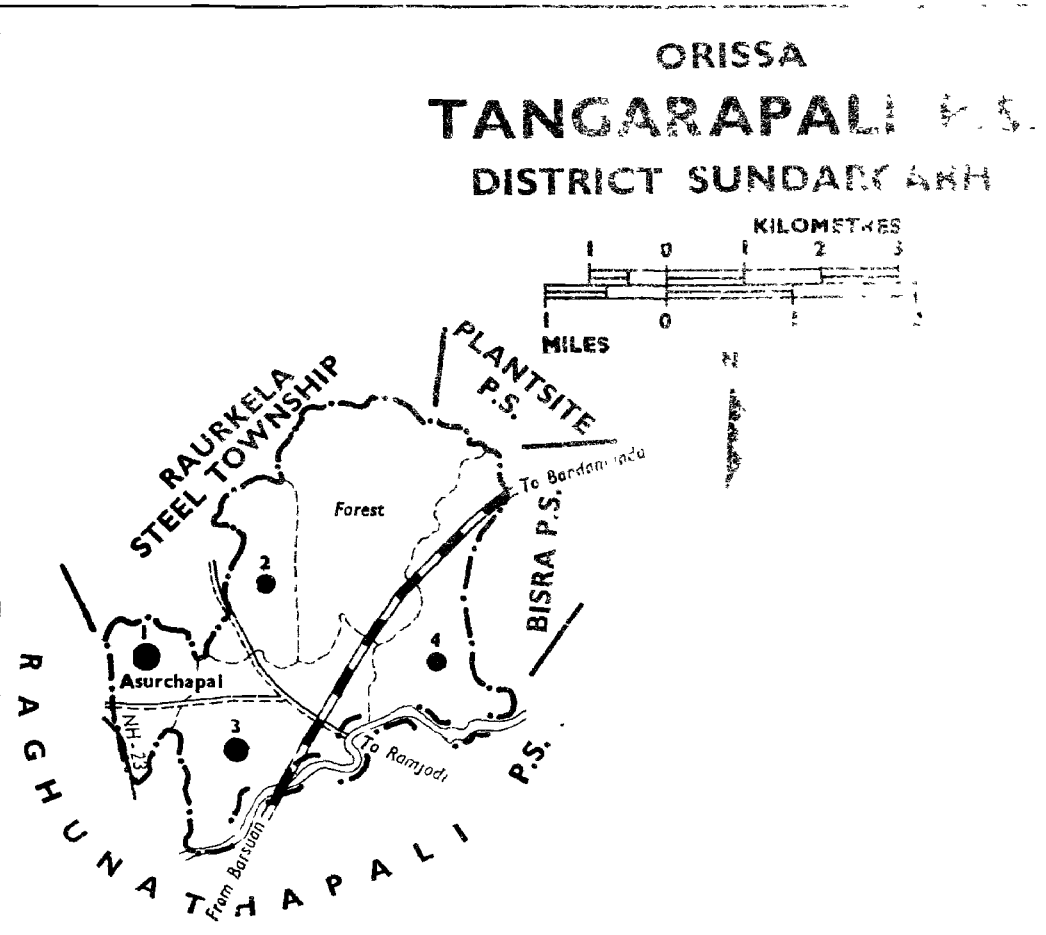

REFERENCES

- Boundary, Police Station
- ,, Village with Location code number (2)
- Villages with population size : 200—499, 500—999 & 1 000—4 999
- National Highway (NH-23)
- Unmetalled and other Roads
- Railway line, Broad Gauge
- River and Stream

Note:- The Police Station Headquarters is located within Raurkela Steel Township

Based upon Survey of India map with the permission of the Surveyor General of India

PRINTED AT S & M P O., ORISSA.

© Government of India Copyright 1985

PRIMARY CENSUS ABSTRACT
OF
TANGARAPALI P. S.

ALPHABETICAL LIST OF VILLAGES OF TANGARAPALI POLICE STATION

Sl. No.	Name of Village		L.C. No.
1	2		3
1	Asurchapal	...	1
2	Nuatoli	..	4
3	Sansunaparbat	...	2
4	Sunaparbat (Part)	..	3

URBAN/VILLAGE PRIMARY

Police Station—TANGARAPALI

L. C. No	Name of Village/ Town/ Ward	Area of village in hectares and of town/ ward in sq km	No of occupied residential houses	No of house-holds	Total Population (including Institutional and Houseless Population)			Scheduled Castes		Scheduled Tribes		Literates	
					P	M	F	M	F	M	F	M	F
1	2	3	4	5	6	7	8	9	10	11	12	13	14
12	**Tangarapali P.S.**	**44 0**	**756**	**756**	**4,022**	**2,080**	**1,942**	**110**	**100**	**1,618**	**1,549**	**792**	**263**
	VILLAGES—												
1	Asurchapal	197·89	485	485	2,546	1,299	1,247	11	8	1,129	1,089	602	214
2	San-Sunaparbat	507 48	45	45	297	148	149	..	.	133	137	43	19
3	Sunaparbat (Part)	N. A·	165	165	770	413	357	99	92	210	183	86	16
4	Nuatoli	358 96	61	61	409	220	189	.	.	146	140	61	14

CENSUS ABSTRACT

Tahasil—PANPOSH

MAIN WORKERS													
Total Main Workers (I–IX)		Cultivators (I)		Agricultural Labourers (II)		Household Industry Manufacturing, Processing, Servicing and Repairs [V (a)]		Other Workers [III, IV, V (b) and VI to IX]		Marginal Workers		Non-Workers	
M	F	M	F	M	F	M	F	M	F	M	F	M	F
15	16	17	18	19	20	21	22	23	24	25	26	27	28
1,026	**191**	**201**	**16**	**75**	**44**	**21**	...	**729**	**131**	**1**	**19**	**1,053**	**1,732**
546	62	17	...	27	9	10	...	492	53	...	1	753	1,184
78	15	20	2	21	9	1	...	36	4	1	9	69	125
265	107	78	14	14	21	7	...	166	72	...	9	148	241
137	7	86	..	13	5	3	...	35	2	...	...	83	182

ORISSA

RAGHUNATHAPALI P.S.

DISTRICT SUNDARGARH

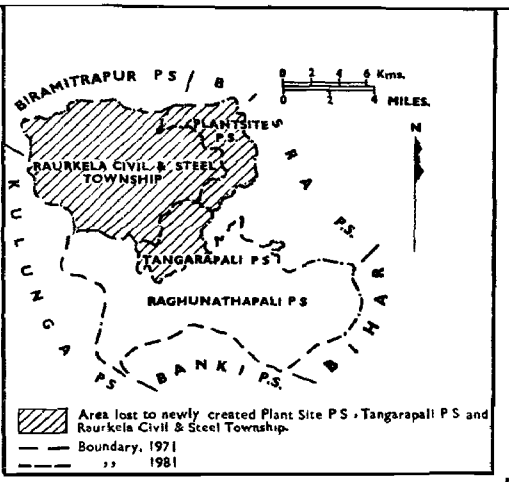

KILOMETRES 1 0 1 2 3

MILES 1 0 1 2

N

RAURKELA STEEL TOWNSHIP

VI JALDA TOWN (Census)

TANGARAPALI P.S.

BASRA P.S.

BANKI P.S.

KUCHINDA P.S.

BIHAR

Hatibandha

Mundajore PO

Kansar

Forest

Suidihi

From Jharsuguda

NH-23

RF

Brahmani R.

Lathikata

RS

Lathikata PO, S

Ramjodi PO

Bolani PO

To Barkot

To Barsuan

Forest

Forest

REFERENCES

Boundary State	
,, Police Station	
,, Village with Location code number	3
Reserved Forest	RF
Villages with population size Below 200, 200—499, 500—999 & 1 000—4 999	
Uninhabited villages with location code	X 25
Urban area with location code	VI
National Highway	NH-23
Unmetalled and other Roads	
Railway line with Station, Broad Gauge	
River and Stream	
Post Office,	PO
High School	S
Hospital	⊕
Maternity and Child Welfare Centre	▲
Important village Market/Hat	▲

Note - I Village Jalda bearing location code No. 1 treated as Census Town in 1981

11 - The Police Station headquarters is located in Raurkela Civil Township.

Based upon Survey of India map with the permission of the Surveyor General of India

PRINTED AT S & M P O, ORISSA

© Government of India copyright 1985

PRIMARY CENSUS ABSTRACT
OF
RAGHUNATHAPALI

ALPHABETICAL LIST OF VILLAGES OF RAGHUNATHAPALI POLICE STATION

Sl No.	Name of Village	L. C. No.
1	Amjharan	18
2	Ataghat	5
3	Badnuagaon	26
4	Baliam	14
5	Betjharan	15
6	Bolani	28
7	Budikudar	6
8	Dalakudar	9
9	Ergeda	31
10	Getijharan	13
11	Hatibandha	2
12	Jalda	1
13	Jangdiri	33
14	Kanarsuan	8
15	Kansar	4
16	Karlakhaman	22
17	Kulamunpa	30
18	Lathikata	23
19	Lohadarha	7
20	Manko	20
21	Matkamjharan	16
22	Mundajore	10
23	Patobeda	12
24	Ramjodi	19
25	Sanamjhran	17
26	Sanbudikudar	11
27	Sankarlakhaman	21
28	Sanmanko	32
29	Sannuatoli	25
30	Suidihi	3
31	Tepatoli	24
32	Timjore	27
33	Turiberna	29

URBAN/VILLAGE PRIMARY

Police Station—RAGHUNATHAPALI

L.C No.	Name of Village/ Town/ Ward		Area of village in hectares and of town/ ward in sq. km	No. of occupied residential houses	No of house-holds	Total Population (Including Institutional and Houseless Population)			Scheduled Castes		Scheduled Tribes		Literates	
						P	M	F	M	F	M	F	M	F
1	2		3	4	5	6	7	8	9	10	11	12	13	14
13	**Raghunatha-**	**T**	**183.8**	**6,167**	**6,239**	**30,999**	**16,025**	**14,974**	**1,158**	**1,147**	**9,827**	**9,602**	**7,128**	**2,837**
	pali P. S.	**R**	**177 6**	**3,750**	**3,820**	**18,910**	**9,788**	**9,122**	**428**	**427**	**5,978**	**5,918**	**4,087**	**1,490**
		U	**6·2**	**2,417**	**2,419**	**12,089**	**6,237**	**5,852**	**730**	**720**	**3,849**	**3,684**	**3,041**	**1,347**
VI	*Jalda Town (Census)*		*6·18*	*2,417*	*2,419*	*12,089*	*6,237*	*5,852*	*730*	*720*	*3,849*	*3,684*	*3,041*	*1,347*
	Ward	1		977	977	4,744	2,438	2,306	326	331	1,444	1,381	1,029	430
	Ward	2		466	466	2,325	1,208	1,117	54	52	955	905	586	329
	Ward	3		974	976	5,020	2,591	2,429	350	337	1,450	1,398	1,426	588
	VILLAGES—													
1	Jalda												Treated as	
2	Hatibandha		316 06	229	238	4,135	2,191	1,944	130	103	1,317	1,251	1,193	569
3	Suidihi		161 47	52	62	305	161	144			66	63	49	6
4	Kansar		501 81	136	143	861	420	441	29	28	181	184	153	58
5	Ataghat		296 23	126	126	669	334	335	11	14	246	242	44	8
6	Budikudar		42 90	74	76	438	233	205	5	4	141	142	72	19
7	Lohadarha		318 08	51	51	283	137	146	5	3	130	139	64	14
8	Kanarsuan		253 74	51	51	302	147	155	5	1	141	154	28	8
9	Dalakudar		408 33	114	114	582	299	283	17	19	135	114	100	31
10	Mundajore		549 97	99	106	664	334	330	20	22	210	197	93	14
11	Sanbudikudar		112·91	21	21	136	64	72	2		39	39	8	..
12	Patobeda		125·45	27	27	163	83	80	17	17	37	31	12	5
13	Getijharan		82·56	28	28	144	64	80	.	.	64	80	12	11
14	Baliam		73 25	10	10	45	23	22		.	13	12	..	...
15	Betjharan		83 77	18	21	133	65	68			23	23	8	...
16	Matkamjharan		163 09	33	35	208	103	105			68	69	23	7
17	Sanamjharan		114 93	4	4	26	15	11			15	11	7	2
18	Amjharan		349 24	42	42	240	121	119	.		121	119	27	8
19	Ramjodi		301 90	90	91	533	245	288	1	2	222	270	69	29
20	Manko		929 97	132	132	757	361	396	13	16	342	369	126	32
21	Sankarlakhaman		25·90	12	12	81	44	37	..		44	37	31	9
22	Karlakhaman		155·80	132	135	565	305	260	26	34	193	159	124	46
23	Lathikata		531·76	793	812	3,067	1,756	1,311	69	74	455	429	1,105	430
24	Tepatoli		49·78	17	17	89	49	40		.	49	40	13	
25	Sannuatoli		82 15				Uninhabited							

Note –Searate area figures for wards in col. No 3 are not available

CENSUS ABSTRACT

Tahasil—PANPOSH

Total Main Workers (I—IX)		MAIN WORKERS: Cultivators (I)		Agricultural Labourers (II)		Household Industry, Manufacturing, Processing, Servicing and Repairs [V (a)]		Other Workers [III, IV, V (b) and VI to IX]		Marginal Workers		Non-Workers	
M	F	M	F	M	F	M	F	M	F	M	F	M	F
15	16	17	18	19	20	21	22	23	24	25	26	27	28
8,067	**1,738**	**1,705**	**275**	**745**	**594**	**117**	**40**	**5,500**	**829**	**279**	**817**	**7,679**	**12,419**
5,333	**1,341**	**1,632**	**273**	**666**	**575**	**106**	**39**	**7,929**	**454**	**229**	**793**	**4,226**	**6,988**
2,734	**397**	**73**	**2**	**79**	**19**	**11**	**1**	**2,571**	**375**	**50**	**24**	**3,453**	**5,431**
2,734	*397*	*73*	*2*	*79*	*19*	*11*	*1*	*2,571*	*375*	*50*	*24*	*3,453*	*5,431*
1,106	231	50		27		3	.	1,026	231	1	.	1,331	2,075
531	43	4		5	3		.	522	40	10	2	667	1,072
1,097	123	19	2	47	16	8	1	1,023	104	39	22	1,455	2,284
Jalda Census Town													
1,116	187	105	19	11	6	11	5	989	157	26	73	1,049	1,684
85	26	42	8	18	12	8	6	17	...	...	1	76	117
183	20	91	..	29	2	...	...	63	18	32	21	205	400
172	163	27	82	48	18	4	8	93	55	...	...	162	172
123	28	34	3	21	11	3	1	65	13	...	3	110	174
64	18	41	3	...	2	..	..	23	13	1	4	72	124
74	7	55	...	4	2	1	..	14	5	1	5	72	143
175	56	81	.	53	49	7	4	34	3	..	33	124	194
209	85	93	15	97	68	11	2	8	...	8	11	117	234
43	35	29	3	14	32	...		..	..	1	3	20	34
52	35	34	13	17	22	.	.	1		...	1	31	44
38	32	23	...	14	32			1		...	.	26	48
11	12	9	...	2	12	...	...		...	...	2	12	8
41	32	23		18	32		..	.	..	...	..	24	36
56	53	34	1	20	52	2	..	..	...	...	...	47	52
5	3	3	...	2	3	.	.	...	...	...	...	10	8
64	30	36		23	30	1	.	4	..	...	..	57	89
129	38	73	8	32	28	1		23	2	9	.	107	250
226	93	90	11	80	72	2	2	54	8	1	145	134	158
19	3	1	.		.	.		18	3	9	18	16	16
103	12	1	.	..	..	7		95	12	67	94	135	154
1,113	95	100	1	11	1	15	7	987	86	8	12	635	1,204
28	1	20	.	.	.	...	...	8	1	...	...	21	39
						Uninhabited							

URBAN/VILLAGE PRIMARY

Police Station –RAGHUNATHAPALI

L.C No	Name of Village/ Town/ Ward	Area of village in hectares and of town/ ward in sq. km	No. of occupied residential houses	No. of house-holds	Total Population (including Institutional and Houseless Population)			Scheduled Castes		Scheduled Tribes		Literates	
					P	M	F	M	F	M	F	M	F
1	2	3	4	5	6	7	8	9	10	11	12	13	14
26	Badnuagaon	358 96	82	82	487	239	248	...	...	142	156	69	15
27	Timjore	232 29	813	113	693	340	353	...	...	247	255	134	38
28	Bolani	579·92	218	218	1,292	668	624	58	59	534	480	294	68
29	Turiberna	58·68	31	31	182	85	97	...	.	46	63	24	3
30	Kulamundi	165·11	99	99	585	273	312	12	24	233	248	92	47
31	Ergeda	149 33	89	91	520	295	225	8	7	192	151	44	...
32	Sanmanko	67·18	65	65	358	167	191	..	...	167	191	42	6
33	Jangdiri	607 84	62	67	367	167	200	...	...	165	200	27	7

CENSUS ABSTRACT

Tahasil—PANPOSH

MAIN WORKERS													
Total Main Workers (I—IX)		Cultivators (I)		Agricultural Labourers (II)		Household Industry Manufacturing, Processing, Servicing and Repairs [V (a)]		Other Workers [III, IV, V (b) and VI to IX]		Marginal Workers		Non-Workers	
M	F	M	F	M	F	M	F	M	F	M	F	M	F
15	16	17	18	19	20	21	22	23	24	25	26	27	28
128	3	102	...	...	...	2	...	24	3	...	...	111	245
190	151	71	91	37	28	1	1	81	31	...	1	150	201
388	34	142	...	43	1	15	...	188	33	...	192	280	398
49	8	31	1	5	5	2	2	11	...	...	33	36	56
131	24	44	...	18	13	3	...	66	11	13	59	129	229
105	1	28	...	14	...	7	1	56	...	53	82	137	142
108	14	99	14	4	...	1	...	4	...	...	...	59	177
105	42	70	...	31	42	2	...	2	...	...	...	62	158

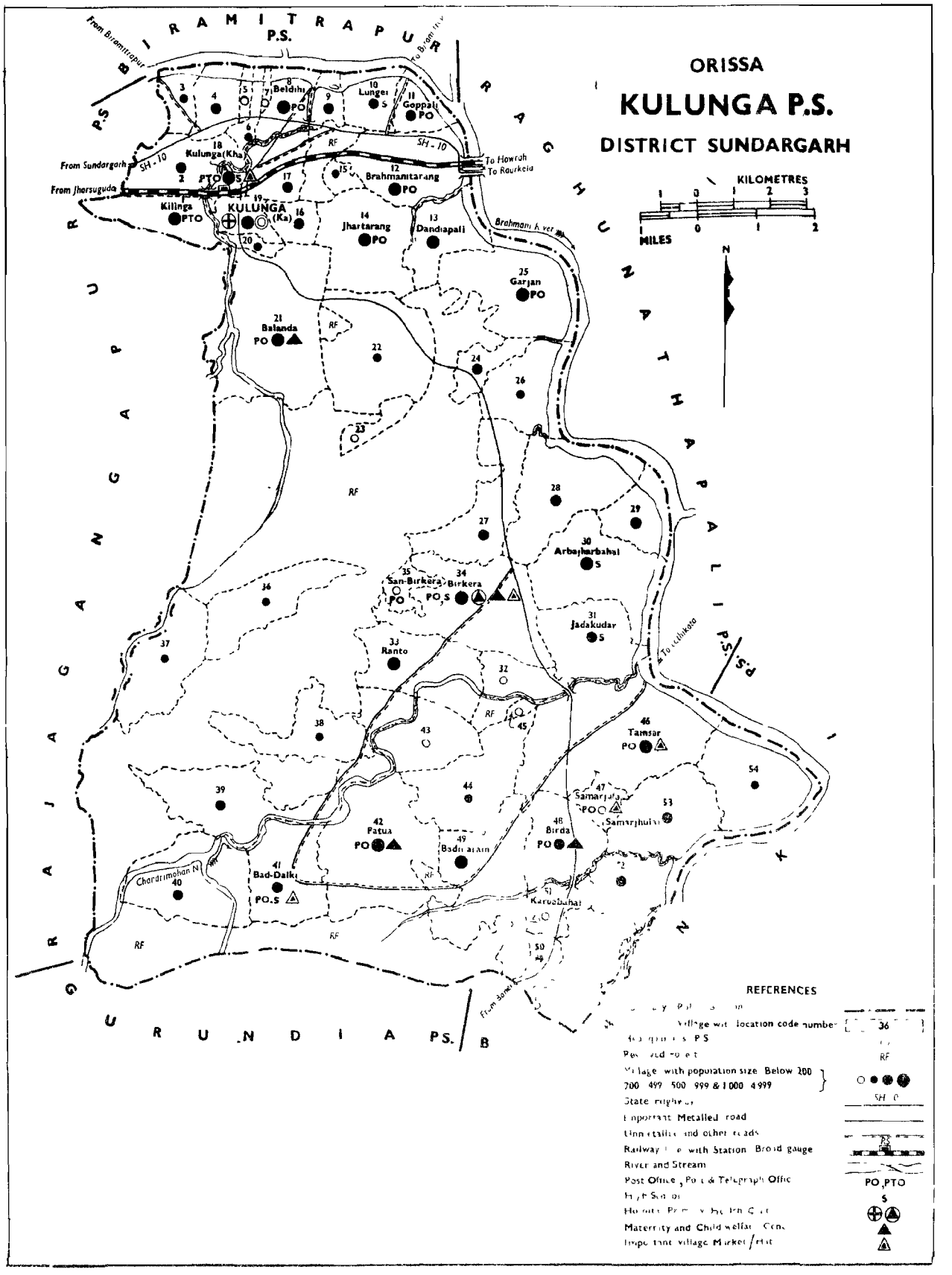

Based upon Survey of India map

© Government of India copyright, 1985

PRIMARY CENSUS ABSTRACT
OF
KULUNGA P. S.

ALPHABETICAL LIST OF VILLAGES OF KULUNGA POLICE STATION

Sl No	Name of Village	L C No
1	2	3
1	Arbajharbahal	30
2	Baddalki	41
3	Badmarain	49
4	Baghlata	54
5	Balanda	21
6	Baunsjhad	38
7	Beldihi	8
8	Bhalupatra	3
9	Birda	48
10	Birkera	34
11	Birual	26
12	Brahmanitarang	12
13	Buchahanda	28
14	Chikatmati	4
15	Dandiapali	13
16	Fikodchundi	36
17	Gadheibalanda	20
18	Cambaridihi	52
19	Garjan	25
20	Goibhanga	17
21	Goilo	39
22	Gopadihi	29
23	Goppali	11
24	Gutidarah	22
25	Jadakudar	31
26	Jhartarang	14
27	Jiabahal	16
28	Kulunga (Ka)	19
29	Kulunga (Kha)	18
30	Kalokudar	9
31	Karuabahal	51
32	Kenduberna	43
33	Khairbandha	27
34	Kilinga	1
35	Lungei	10
36	Mahaliapali (Malahiapali)	7
37	Malikpali	6
38	Musapali	40
39	Nakakhandia	32
40	Patua	42
41	Rangimati	50
42	Ranto	33
43	Rutkupidi	37
44	Samarjula (Samarjhala)	47
45	Sanbirkera	35
46	Sanbrahmanitarang	15
47	Sandalakudar	23
48	Sanmarain	44
49	Sannuagaon	2
50	Sarla	5
51	Singer	53
52	Tainsar	46
53	Tumran	24
54	Turitola	45

URBAN/VILLAGE PRIMARY

Police Station—KULUNGA

L.C No.	Name of Village/ Town/ Ward	Area of village in hectares and of town/ ward in sq km.	No. of occupied residential houses	No of house-holds	Total Population (including Institutional and Houseless Population)			Scheduled Castes		Scheduled Tribes		Literates	
					P	M	F	M	F	M	F	M	F
1	2	3	4	5	6	7	8	9	10	11	12	13	14
14	**Kilunga P. S**	**336.7**	**7,477**	**7,777**	**43,195**	**22,259**	**20,936**	**1,589**	**1,427**	**15,681**	**15,493**	**8,204**	**2,892**
	VILLAGES—												
1	Kilinga	351 67	174	174	1,021	510	511	32	32	466	470	200	45
2	Sannuagaon	395 38	166	166	877	448	429	43	37	381	378	160	44
3	Bhalupatra	174 82	49	58	360	191	169	...	.	178	160	61	17
4	Chikatmati	222 51	84	97	628	322	305	36	32	255	236	133	51
5	Sarla	48 16	29	29	145	68	77	3	2	60	75	19	1
6	Malikpali	74 46	47	47	248	123	116	5	5	124	109	51	8
7	Mahaliapali (Malahiapali	25 09	6	6	17	13	4	3	1	10	3	6	1
8	Beldihi	228 65	304	310	1,287	712	575	212	183	310	277	242	57
9	Kalakudar	130 31	105	105	627	321	306	23	32	291	262	96	23
10	Lungei	220·15	179	185	966	500	466	54	44	397	402	214	46
11	Goppai	189 39	196	200	968	514	454	125	100	319	307	105	33
12	Brahmanitarang	532 57	442	462	2,105	1,225	880	73	36	531	490	550	106
13	Dandiapali	355 72	157	224	1,233	609	624	123	139	464	459	114	50
14	Jhartarang	633 74	274	288	1,717	867	850	121	103	728	727	279	85
15	Sanbrahmanitarang	43 71	155	155	478	336	142	11	9	76	38	254	47
16	Jiabahal	143 26	147	147	727	406	321	20	13	104	84	254	97
17	Goibhanga	354 51	90	93	532	285	247	4	1	235	229	128	23
18	Kulunga (Kha)	66 77	193	236	1,064	604	460	24	22	75	57	383	179
19	Kulunga (Ka)	182·11	440	469	2,423	1,251	1,172	62	58	485	482	640	389
20	Gadheibalanda	66 77	35	35	207	104	103	.		86	85	27	10
21	Balanda	1,213 25	356	365	2,007	1,032	975	54	38	817	794	348	90
22	Gutidarah	418 85	86	86	411	203	208	8	3	164	178	58	25
23	Sandalakudar	120 19	22	23	162	76	86		..	74	83	42	31
24	Tumran	152 91	92	92	568	290	278	7	2	175	161	95	29
25	Garjan	726 41	305	308	1,876	965	911	78	67	727	698	336	96
26	Birual	452 84	73	73	436	212	224	3	7	88	85	83	29
27	Khairbandha	579 51	167	167	919	478	441	19	23	290	287	147	49
28	Buchahanda	729 65	139	140	879	450	429			450	429	151	74
29	Gopadihi	331 44	81	82	514	256	258	19	9	178	186	81	34
30	Arbajharbahal	779 83	232	233	1,455	716	739	82	97	579	588	226	154
31	Jadakudar	502 62	137	137	878	438	440	25	25	400	415	235	128
32	Nakakhandia	234 72	26	26	160	83	77	.		70	77	17	2
33	Ranto	571 42	207	220	1,361	668	693	11	6	548	558	179	50
34	Birkera	849 03	398	400	2,391	1,196	1,195	47	40	1,011	1,038	521	239
35	Sanbirkera	151 76	46	46	120	77	43	.		77	43	18	1

CENSUS ABSTRACT

Tahasil—PANPOSH

MAIN WORKERS													
Total Main Workers (I—IX)		Cultivators (I)		Agricultural Labourers (II)		Household Industry, Manufacturing, Processing, Servicing and Repairs [V (a)]		Other Workers [III, IV, V (b) and VI to IX]		Marginal Workers		Non-Workers	
M	F	M	F	M	F	M	F	M	F	M	F	M	F
15	16	17	18	19	20	21	22	23	24	25	26	27	28
12,137	**2,707**	**5,884**	**759**	**1,437**	**1,030**	**385**	**82**	**4,430**	**836**	**745**	**3,173**	**9,377**	**15,056**
264	54	147	13	31	29	.		86	12	24	78	222	379
227	27	125	12	4	7	1	1	97	7	37	68	184	334
71	2	44	...	2	..	2	.	23	2	7	46	113	121
151	20	52	.	5	..	18	.	76	20	9	21	163	264
36	5	10		1	3		.	25	2	9	27	23	45
76	20	12	.	21	20	..	.	43	..	1	48	55	48
8	1	1	1	5		.		2		.	1	5	2
491	138	84	11	131	61	9	2	297	64	7	105	214	332
191	37	59		37	3	4		91	34	10	76	120	793
293	80	99	27	20	11	1		139	42	69	19	172	367
259	118	69	1	38	6	1	.	185	114	20	12	201	324
715	80	217	25	54	1	34		440	54		..	512	800
364	119	139	1	21	18	...	.	204	100	3		242	505
397	61	198	8	38	31	1		160	22	104	63	366	726
270	18	..	..	2	5	2	..	266	13		2	66	122
210	25	37	3	3	8	2		168	14	27	111	162	185
162	18	73	3	21	9	3		65	6			123	229
332	18	28	1	9	1	16	1	279	15	3	3	269	439
667	129	77	22	100	5	11	1	479	71	12	7	572	1,06
70	28	30	9	9	12	2		29	7	1	5	33	70
504	196	196	17	126	72	5	1	177	56	73	28	455	801
124	58	54	10	27	21	3	2	40	25	7	12	72	138
37	15	21	7	6	5	1	.	9	3			39	71
156	51	62	2	20	38	34		40	11	1	5	133	222
496	304	108	8	194	249	8	8	186	39	2	2	467	605
132	71	76	42	17	16	7	1	32	12		.	80	153
306	6	202	.	31	.	31	6	42		6	305	166	130
239	134	177	112	9	9			53	13	12	23	199	272
105	10	51	3	2	2	.	..	52	5	46	118	105	130
277	16	181	.	22	..	3		71	16	11	19	428	704
247	13	183	3	14		2		48	10		99	191	328
61	1	31	.	.		12		18	1	1	53	21	23
369	21	268	3	34		..	17	43	1	6	243	293	429
649	68	439	43			38	4	172	21	64	427	483	700
71		70	.					1			38	6	5

URBAN/VILLAGE PRIMARY

Police Station—KULUNGA

L C. No	Name of Village/ Town/ Ward	Area of village in hectares and of town/ ward in sq. km	No. of occupied residential houses	No. of house-holds	Total Population (including Institutional and Houseless Population)			Scheduled Castes		Scheduled Tribes		Literates	
					P	M	F	M	F	M	F	M	F
1	2	3	4	5	6	7	8	9	10	11	12	13	14
36	Fikodchundi	453 65	56	56	301	143	158			143	158	42	26
37	Rutkupidi	543 49	57	57	336	158	178		.	141	164	41	8
38	Baunsjhad	423 30	64	67	430	208	222			201	211	57	23
39	Goilo	547·95	149	154	847	407	440	30	36	337	365	170	69
40	Musapali	687 56	139	145	556	400	456	16	13	271	322	162	76
41	Baddalki	541 07	98	101	644	357	287	10	13	302	243	128	6
42	Patua	1,013 74	228	232	1,361	687	674	46	53	613	592	211	61
43	Kenduberna	622·81	27	27	164	83	81		.	82	78	23	4
44	Sanmarain	614.72	64	64	395	193	202			168	180	48	1
45	Turitola	124 24	2	2	4	3	1			3	1	.	...
46	Tainsar	1,455·25	270	284	1,831	9 2	919	37	28	684	709	303	110
47	Samarjula (Samarjhula)	124 24	26	26	164	88	76			71	64	6	..
48	Birda	484 81	118	118	651	338	313	13	6	185	165	93	26
49	Badmarain	1,001 19	213	224	1,403	690	713	47	52	498	526	238	99
50	Rangamati	132 33	32	32	204	113	91	15	13	53	37	33	5
51	Karuabahal	208 41	31	31	151	75	76	13	13	42	43	13	4
52	Gambaridihi	405·09	92	101	577	284	293	13	12	185	200	81	24
53	Singer	574 65	89	89	617	319	298	25	22	264	251	54	7
54	Baghlata	684 32	83	83	492	242	250			215	228	48	.

CENSUS ABSTRACT

Tahasil—PANPOSH

Total Main Workers (I—IX)		MAIN WORKERS								Marginal Workers		Non-Workers	
		Cultivators (I)		Agricultural Labourers (II)		Household Industry, Manufacturing, Processing, Servicing and Repairs [V (a)]		Other Workers [III, IV, V (b) and VI to IX]					
M	F	M	F	M	F	M	F	M	F	M	F	M	F
15	16	17	18	19	20	21	22	23	24	25	26	27	28
84	4	81	1	1	2	1	1	1		.	1	59	153
90	1	73	1	14		2		1			1	68	176
92	48	46	18	13	21	5	6	28	3	29	54	87	120
241	162	142	4	60	155	28	3	11			15	166	263
246	54	208	38	12	14	16	2	10		12	246	142	155
145	38	102	9	24	29	1		18		23	89	189	160
354	100	208	65	44	24	11	9	15	2	24	145	309	429
29	19	22	9	2	10		.	5	.	18	23	36	39
105	3	98			.	4	3	3		7	133	81	66
3		3								.	1		.
501	32	318	15	90	16	9	1	84		7	51	404	836
54	6	26		25	6			3		.		34	70
195	28	124	8	32	11	8	4	31	5	1	.	142	285
363	67	266	29	39	19	22	8	36	11	31	249	296	397
88	64	72	52	11	11	2	1	3	.	.		25	27
56	54	53	46	3	8						2	19	20
152	73	110	61	20	8		.	22	4	20	73	112	147
169	36	113	11	41	23	1		14	2	1	22	149	240
143	6	123	5	12	1	1	.	7			4	99	240

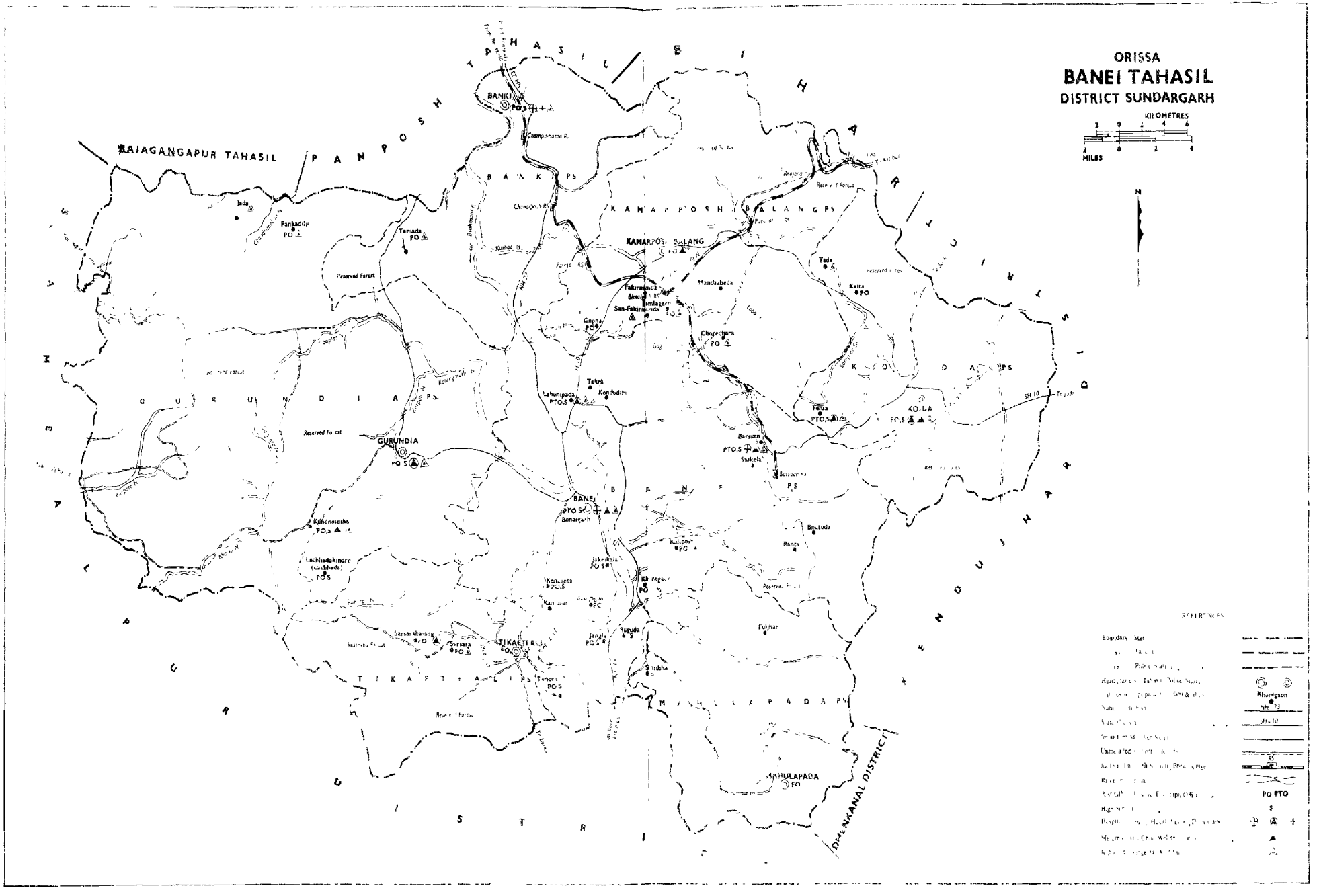
ORISSA
BANEI TAHASIL
DISTRICT SUNDARGARH
KILOMETRES
MILES
N
RAJAGANGAPUR TAHASIL
PANPOSH TAHASIL
BIHARSUGUDA
BANKI
KAMARPOSH BALANG
KAMARPOSH BALANG PS
BANKI PS
GURUNDIA PS
KOILA PS
BANEI PS
TIKAITALI PS
MAHULAPADA PS
GURUNDIA
KOILA
BANEI
TIKAITALI
MAHULAPADA
DHENKANAL DISTRICT
Panbadsir PO
Tamada PO
Reserved Forest
Fakirmunda
San-Fakirmunda
Gopna PO
Manchabeda
Tada
Kalta PO
Chorodhara PO
Takra
Kendudihi
Lahunipada PTO,S
Telua PTO,S
Barsuan PTO,S
Saikela
Bonaigarh
Kulipos PO
Ranta
Bhaluda
Fulbhar
Jamda PO,S
Sundha
Tenora PO,S
Sarsara PO
Kundneisahi PO,S
Lachhadakindra (Lachhada) PO,S
REFERENCES
Boundary State
Rivers
Khuntgaon
SH-10
PO PTO
S

PRIMARY CENSUS ABSTRACT
OF
BANEI TAHASIL

TAHASIL PRIMARY CENSUS ABSTRACT

Sl No	Tahasil/P S / Part P S /U A./ City / Town	Total/ Rural/ Urban	Area in Sq. Km.	Occupied Residential Houses	Number of House-holds	Total Population (including Institutional and Houseless Population)			Scheduled Castes			Scheduled Tribes			Literates		
						P	M	F	P	M	F	P	M	F	P	M	F
1	2	3	4	5	6	7	8	9	10	11	12	13	14	15	16	17	18
5	**Bonei Tahasil**	**R**	**3,356·7**	**40,949**	**42,324**	**215,470**	**109,469**	**106,001**	**15,624**	**7,861**	**7,763**	**143,377**	**72,082**	**71,295**	**54,676**	**40,567**	**14,109**
1	Gurundia P. S.	R	953·1	5,282	5,491	30,136	15,140	14,996	1,104	554	550	24,421	12,214	12,207	6,895	5,193	1,702
2	Banki P. S	R	341·9	2,534	2,618	14,238	7,157	7,081	619	310	309	11,428	5,699	5,729	2,954	2,317	637
3	Kamarposh-Balang P.S	R	383 3	4,724	4,785	25,346	12,950	12,396	922	458	464	19,072	9,721	9,351	4,003	3,299	704
4	Koida P. S	R	339 9	6,759	6,921	30,781	16,072	14,709	2,735	1,418	1,317	19,804	9,931	9,873	8,026	5,985	2,041
5	Banei P S	R	641 7	16,494	17,252	87,310	44,317	42,993	8,687	4,359	4,328	45,995	23,266	22,729	27,650	19,749	7,901
6	Mahulapada P. S	R	295 3	2,478	2,500	12,236	6,234	6,002	600	296	304	9,787	4,958	4,829	1,742	1,393	349
7	Tikaetpali P S.	R	401 5	2,678	2,757	15,423	7,599	7,824	957	466	491	12,870	6,293	6,577	3,406	2,631	775

Concld.

Sl. No.	MAIN WORKERS															Marginal Workers			Non-Workers		
	Total Main Workers (I-IX)			Cultivators (I)			Agricultural Labourers (II)			Household Industry, Manufacturing, Processing, Servicing and Repairs [V (a)]			Other Workers [III, IV, V (b) & VI to IX]								
	P	M	F	P	M	F	P	M	F	P	M	F	P	M	F	P	M	F	P	M	F
1	19	20	21	22	23	24	25	26	27	28	29	30	31	32	33	34	35	36	37	38	39
5.	**74,638**	**60,425**	**14,213**	**37,451**	**33,481**	**3,970**	**18,454**	**11,921**	**6,533**	**1,620**	**1,256**	**364**	**17,113**	**13,767**	**3,346**	**18,740**	**2,649**	**16 091**	**122,092**	**46,395**	**75,697**
1	10,222	8,709	1,513	6,591	5,985	606	2,742	1,942	800	264	226	38	625	556	69	3,447	434	3,013	16,467	5,997	10,470
2	4,867	4,170	697	3,237	3,004	233	768	461	307	168	105	63	694	600	94	1,205	130	1,075	8,166	2,857	5,309
3	7,785	7,125	660	4,750	4,572	178	1,538	1,275	263	175	145	30	1,322	1,133	189	2,326	265	2,061	15,235	5,560	9,675
4	10,837	8,490	2,347	2,270	2,125	145	780	555	225	157	138	19	7,630	5,672	1,958	1,995	496	1,499	17,949	7,086	10,863
5	30,769	23,889	6,880	14,543	12,437	2,106	9,117	5,530	3,587	696	510	186	6,413	5,412	1,001	7,592	1'102	6,420	48,949	19,326	29,623
6.	4,745	3,628	1,117	2,690	2,343	347	1,782	1,040	742	49	40	9	224	205	19	970	168	802	6,521	2,438	4,083
7.	5,413	4,414	999	3,370	3,015	355	1,727	1,118	609	111	92	19	205	189	16	1,205	54	1,151	8,805	3,131	5,674

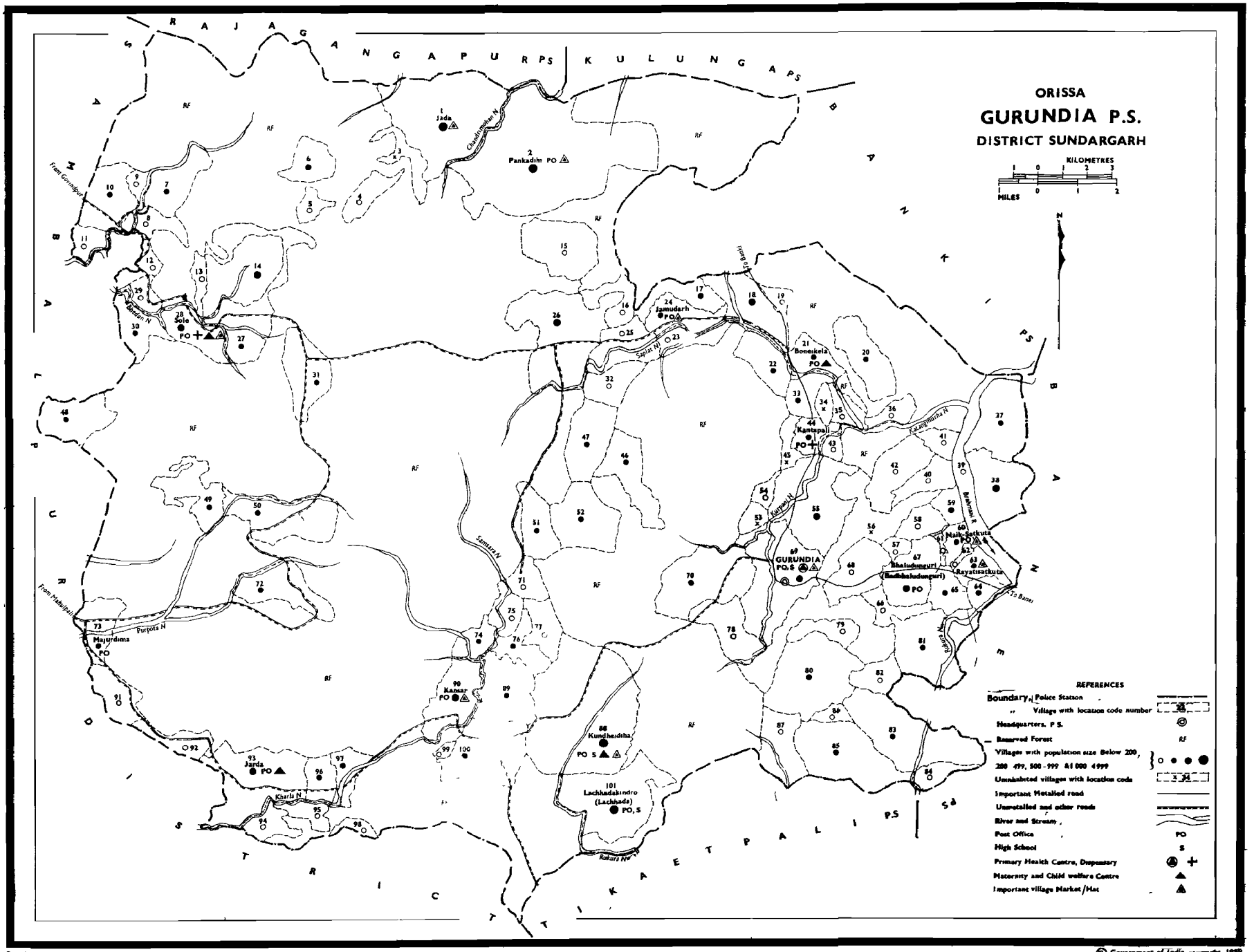

Based upon Survey of India map with the permission of the Surveyor General of India

PRINTED AT S & M P O, ORISSA.

© Government of India copyright 1989

PRIMARY CENSUS ABSTRACT
OF
GURUNDIA P. S.

ALPHABETICAL LIST OF VILLAGES OF GURUNDIA POLICE STATION

Sl No	Name of Village	L. C No
1	2	3
1	Asurkhol (Sanasurkhol)	27
2	Badgaon	55
3	Badibahal	94
4	Badkudar	43
5	Badkudar	5
6	Baghabindha	4
7	Balabhadraprasad (Sanbalabhadrapaasad)	17
8	Balia	100
9	Baratengda	59
10	Bhaludunguri (Badbhaludunugri)	67
11	Bhurung	25
12	Binjhikhol	48
13	Boneikela	21
14	Brahmanibasa	12
15	Brahmanidei	92
16	Brahmaninadi (Ga)	39
17	Budelbahal	95
18	Burda	96
19	Chandiposh	36
20	Dahichore	80
21	Dantaguthani	87
22	Dharanidharpur	32
23	Dhatikiposh	64
24	Dumbermunda	22
25	Ghantiali	75
26	Gurundia	69
27	Jada	1
28	Jadaloi	18
29	Jagannathprasad	23
30	Jalei	74
31	Jamudarh	24
32	Janda	71
33	Jarda	93
34	Jhaliadihi	8
35	Kadambapur	66
36	Kainsibahal	91
37	Kansar	90
38	Kantabahal	85
39	Kantamunda	49
40	Kantapali	44
41	Kapanda	38
42	Katuridhua	83
43	Kelo	72
44	Khamarasatkuta	62
45	Khandamuni	41

Sl. No.	Name of Village	L C No
1	2	3
46	Khandapat	65
47	Kudabira	7
48	Kuleibaga	35
49	Kundheiaiha	88
50	Kunjar	50
51	Kunjaria	89
52	Kusumdihi	11
53	Lachhadakindro (Lachhada)	101
54	Madalia	52
55	Madhupur	70
56	Mahuldihi	10
57	Majurdiha	73
58	Mankadachuan	58
59	Naiksatkuta	60
60	Nalaghati	42
61	Niktimal	98
62	Nuapali	30
63	Nuniapali	33
64	Pankadihi	2
65	Podagoth	82
66	Raikalaposh (Raikela)	78
67	Rajabasa	68
68	Ramchhinda	76
69	Raniamarabatipur	40
70	Ranker	15
71	Rayatisatkuta	63
72	Salgramposh	61
73	Sanbalia	99
74	Sanbargaon	54
75	Sanbhaludungri	56
76	Sanburda (Dipukuda)	97
77	Sandalichor	79
78	Sangurundia	53
79	Sanjadalei	19
80	Sanjoda	3
81	Sankatabahal	86
82	Sankatapali	45
83	Sankaturidhua	84
84	Sannuniapali	34
85	Sanrajabasa	57
86	Sanramchhindh	77
87	Sansaplata	16
88	Saplata	26
89	Shialikudar	37
90	Sishudihi	81

ALPHABETICAL LIST OF VILLAGES OF GURUNDIA POLICE STATION

Sl No. 1	Name of Village 2	L. C. No. 3
91	Sianpali .	13
92	Silikuta	46
93	Sirigida	6
94	Sole ..	28
95	Soledega .	20
96	Soleguda .	31
97	Tamparkela ..	51
98	Thakurpali ...	29
99	Tukuda ...	14
100	Tumbei ...	47
101	Ulandajharan .	9

URBAN/VILLAGE PRIMARY

Police Station—GURUNDIA

L.C. No.	Name of Village/ Town/ Ward	Area of village in hectares and of town/ ward in sq km.	No. of occupied residential houses	No. of house-holds	Total Population (including Institutional and Houseless Population)			Scheduled Castes		Scheduled Tribes		Literates	
					P	M	F	M	F	M	F	M	F
1	2	3	4	5	6	7	8	9	10	11	12	13	14
15	**Gurundia P S**	**953·1**	**5,282**	**5,491**	**30,136**	**15,140**	**14,996**	**554**	**550**	**12,214**	**12,207**	**5,193**	**1,702**
	VILLAGES—												
1	Jada	1,397 38	171	184	1,042	513	529	21	15	350	348	74	19
2	Pankadihi	2,618 32	310	314	1,914	960	954	43	55	754	751	259	60
3	Sanjoda	171 59			Uninhabited								
4	Baghabindha	205 18	8	9	46	23	23			21	21	2	1
5	Badkudar	123 43	14	15	76	35	41			35	41	5	1
6	Sirigida	276 40	64	71	370	198	172	8	4	173	158	58	13
7	Kudabira	477 53	71	72	420	207	213	3	3	190	195	94	51
8	Jhaliadihi	231 48	25	25	155	69	86			69	86	48	26
9	Ulandajharan	133 95	18	19	95	53	42			50	40	9	1
10	Mahuldihi	498 57	78	87	465	222	243	2	3	186	209	96	38
11	Kusumdihi	167 54	16	16	90	41	49	..		41	49	17	8
12	Brahmanibasa	161 47	24	25	144	80	64	5	4	75	60	20	3
13	Sianpali	103 60	26	28	158	77	81			55	64	36	20
14	Tukuda	737·34	108	111	699	332	367	2	6	319	350	154	95
15	Rankei	610·27	23	23	149	79	70	.		73	63	5	
16	Sansaplata	245·24	3	3	14	7	7		.	7	7		
17	Balabhadraprasad (Sanbalabhadra-prasad)	284 49	51	51	265	132	133	.	.	127	129	22	
18	Jadaloi	545 52	94	106	557	259	298			237	277	83	4
19	Sanjacalai	85 79	3	3	20	10	10			10	10	1	1
20	Soledega	459 32	49	54	307	138	169			104	131	58	8
21	Boneikela	387·69	71	71	381	191	190	5	10	164	170	72	21
22	Dumbermunda	349·24	63	68	365	186	179	1	2	140	130	46	10
23	Jaganathprasad	171·18	13	13	70	26	44			26	44	9	4
24	Janudarh	388·50	61	63	431	262	169	7	3	127	34	184	35
25	Bhurung	410·35	29	29	162	81	81		.	63	61	12	9
26	Saplata	1,153·76	93	93	527	269	258	6	1	243	241	42	10
27	Asurkhol (Sanasurkhol)	572 63	45	48	287	148	139	.		148	139	59	25
28	Sole	788·73	144	144	798	398	400	9	15	308	334	176	57
29	Thakurpali	158 23	24	26	107	55	52	12	10	38	38	20	2
30	Nuapali	347·22	53	54	282	132	150	3	3	120	136	54	20
31	Soleguda	500·60	80	80	460	238	222	1		210	201	101	31
32	Dharanidharpur	291·78	24	28	147	77	70	...	.	33	31	24	6
33	Nuniapali	248·88	42	42	224	112	112	8	9	104	103	20	9
34	Sannuniapali	88·63			Uninhabited								
35	Kuleibaga	155·00	11	11	56	28	28	...	.	28	28	7	2

CENSUS ABSTRACT

Tahasil—BANEI

MAIN WORKERS													
Total Main Workers (I—IX)		Cultivators (I)		Agricultural Labourers (II)		Household Industry, Manufacturing, Processing, Servicing and Repairs [V (a)]		Other Workers [III, IV, V (b) and VI to IX]		Marginal Workers		Non-Workers	
M	F	M	F	M	F	M	F	M	F	M	F	M	F
15	16	17	18	19	20	21	22	23	24	25	26	27	28
8,709	**1,513**	**5,985**	**606**	**1,942**	**800**	**226**	**38**	**556**	**69**	**434**	**3,013**	**5,997**	**1,0470**
308	146	156	5	141	141	4	...	7	...	3	144	202	239
594	46	406	2	158	41	16	1	14	2	3	315	363	593
						Uninhabited							
13	8	11	8	...	...	...	...	2	...	...	...	10	15
22	16	22	14	...	1	...	...	...	1	1	...	12	25
104	45	84	37	7	7	3	...	10	1	...	5	94	122
129	1	108	...	12	1	4	...	5	...	...	20	78	192
38	...	31	...	2	...	1	...	3	...	...	3	31	83
37	2	24	...	9	2	...	...	4	...	...	21	16	18
141	1	101	1	28	...	4	...	8	...	...	102	81	140
28	...	24	...	4	...	...	...	...	...	...	17	13	32
44	1	23	...	12	...	9	1	...	...	...	...	36	63
40	...	28	...	7	...	1	...	4	...	...	...	37	81
194	2	176	2	8	...	2	...	8	...	...	...	138	365
37	1	37	...	...	1	...	...	...	...	...	19	42	50
6	...	3	...	3	...	...	...	...	...	...	...	1	7
80	17	52	...	28	17	...	...	...	...	6	34	46	82
175	12	134	...	26	11	5	...	10	1	2	18	82	268
6	1	3	...	3	1	...	...	...	...	...	3	4	6
75	1	20	...	50	1	1	...	4	...	5	48	58	120
102	5	72	...	23	3	...	...	7	2	21	1	68	184
90	3	81	...	6	3	...	...	3	...	19	4	77	172
18	3	15	...	2	3	1	...	...	...	...	13	8	28
99	16	59	...	10	15	14	...	16	1	4	24	159	129
55	3	51	...	1	3	2	...	1	...	...	1	26	77
176	...	138	...	36	...	...	...	2	...	...	...	93	258
89	...	52	...	36	...	...	...	1	...	...	...	59	139
239	4	124	1	80	...	3	1	32	2	...	1	159	395
35	1	21	...	3	...	9	1	2	...	...	...	20	51
77	...	33	...	37	...	3	...	4	...	...	...	55	150
142	7	96	...	35	...	3	7	8	...	...	...	96	215
45	1	43	...	...	1	1	...	1	...	...	...	32	69
60	4	44	...	10	...	6	4	...	...	...	...	52	108
						Uninhabited							
15	...	11	...	4	...	...	...	...	...	...	...	13	28

URBAN/VILLAGE PRIMARY

Police Station—GURUNDIA

L.C No	Name of Village/ Town/ Ward	Area of village in hectares and of town/ ward in sq km.	No. of occupied residential houses	No. of house-holds	Total Population (including Institutional and Houseless Population)			Scheduled Castes		Scheduled Tribes		Literates	
					P	M	F	M	F	M	F	M	F
1	2	3	4	5	6	7	8	9	10	11	12	13	14
36	Chandiposh	209 22	23	23	147	74	73	5	1	68	69	19	6
37	Shilikudar	155 00	31	31	200		94	...	...	83	73	13	1
38	Kapanda	604 60	134	134	721	367	354	33	35	189	179	112	34
39	Brahmaninadi (Ga)	382 43	.	5	20	6	14		..	...	.	...	...
40	Raniamarabatipur	239·57	17	20	97	49	48	..	...	45	45	23	11
41	Khandamuni	142 45	10	11	51	29	22	..	...	12	10	13	3
42	Nalaghati	453·65	33	34	187	91	96	1	.	89	92	22	8
43	Badkudar	19 83	6	6	35	16	19	.		16	19	3	..
44	Kantapali	278 42	81	81	496	245	251	21	21	195	200	114	64
45	Sankantapali	127 88				Uninhabited							
46	Silikuta	449 61	41	41	212	101	111		..	92	95	19	4
47	Tumbei	479·15	56	56	284	146	138	..	.	76	66	42	10
48	Binjhikhol	214·48	40	41	223	115	108	2	1	113	107	32	18
49	Kantamuda	426 94	60	62	357	178	179		..	172	176	34	16
50	Kunjar	687 97	71	72	424	214	210	2	1	204	207	65	17
51	Tamparkela	360·58	73	73	382	191	191	.	.	179	185	32	11
52	Madalia	577·89	44	44	222	105	117	.	...	105	117	38	10
53	Sangurundia	114·53				Uninhabited							
54	Sanbargaon	76 89	9	9	48	23	25	..	..	23	25	9	5
55	Badgaon	940·90	118	118	726	376	350	3	1	341	324	101	28
56	Sanbhaludungri	1,529·95				Uninhabited							
57	Sanrajabasa	80 94	13	13	57	26	31		..	24	28	13	6
58	Mankdachuan	211·25	21	21	117	64	53	.	.	64	53	10	4
59	Baratengda	133·95	56	65	333	164	169	6	5	138	146	80	22
60	Naiksatkuta	139 21	73	73	324	156	168	47	49	52	56	81	31
61	Salgramposh	36·02	14	14	65	35	30	25	22	1	.	21	12
62	Khamarsatkuta	27·11	18	18	85	47	38	11	8	1	1	22	7
63	Rayatisatkuta	200·72	57	57	292	144	148	26	22	39	35	82	37
64	Dhatikiposh	143·26	48	48	287	149	138		.	147	137	54	9
65	Khandapat	223·39	48	48	317	159	158	8	12	143	139	72	13
66	Khadambapur	208·01	9	9	62	33	29	..	.	33	29	11	..
67	Bhaludunguri (Badabhaludunguri)	491·69	169	174	973	490	483	11	17	377	355	197	51
68	Rajabasa	429·78	24	24	140	62	78		.	62	78	27	6
69	Gurundia	1,058 66	170	175	901	494	407	32	33	350	301	205	81
70	Madhupur	837 30	59	59	370	180	190	.	.	140	145	45	37

CENSUS ABSTRACT

Tahasil—BANEI

MAIN WORKERS													
Total Main Workers (I—IX)		Cultivators (I)		Agricultural Labourers (II)		Household Industry, Manufacturing, Processing, Servicing and Repairs [V (a)]		Other Workers [III, IV, V (b) and VI to IX]		Marginal Workers		Non-Workers	
M	F	M	F	M	F	M	F	M	F	M	F	M	F
15	16	17	18	19	20	21	22	23	24	25	26	27	28
37	.	14		23		..				.	16	37	57
47	11	37	.	.	.	.		10	11	21	53	38	30
131	54	55		49	44	3	1	24	9	107	214	129	86
5	5	.			.	..		5	5		1	1	8
18	4	11	1	7	3	.	.		.	14	17	17	27
11	3	7	3	3		.	..	1		2	1	16	18
47	5	31	1	14	3	1	1	1	.	16	31	28	60
8	.	4		4							19	8	..
125	11	80	.	35	3	1	1	9	7	..	1	120	239
					Uninhabited								
70	.	64	.	.	..	5	.	1	.	..	.	31	111
100	..	95	..	1	..	1		3		..	2	46	136
75		74	..	...	..	...	.	1		...	.	40	108
98	104	91	91	3	13	2		2	.	...	..	80	75
121	120	104	92	10	27	1	1	6	...	1	1	92	89
137	19	123		.	18	13	.	1	1	..	.	54	172
78	.	77	.			..	.	1	..	.	.	27	117
					Uninhabited								
16	.	15	.	.		.	..	1		...	...	7	25
228	9	185	2	4		5	..	54	7	1	1	147	340
					Uninhabited								
11	1	5	...	6	1	..		...	.	6	2	9	28
26	1	22	1	4	..	.	...	. .	...	14	5	24	47
75	21	50	5	22	15	1	...	2	1	26	63	63	85
99	3	26	2	52	1	12	..	9	...	..	50	57	112
19	1	11	..	8	1	..	...	.	...	1	17	15	12
28	...	17	. .	11	..	..	...	...	.	...	14	19	24
80	2	30	.	44	1	.	..	6	1	1	55	63	91
79	15	50	4	27	11	1	.	1	.	...	...	70	123
85	8	69	1	15	7	...	..	1	...	8	5	66	145
20	15	18	12	2	3	.	..	...	...	..	..	13	14
250	11	200	4	25	6	5	1	20	...	19	66	221	406
22	...	18		2	...	..		2	..	15	3	25	75
278	90	145	17	40	65	4	...	89	8	3	39	213	278
116	131	112	130		.	2	..	2	1	...	...	64	59

URBAN/VILLAGE PRIMARY

Police Station—GURUNDIA

L.C. No.	Name of Village/ Town/ Ward	Area of village in hectares and of town/ ward in sq km.	No. of occupied residential houses	No. of house-holds	Total Population (including Institutional and Houseless Population)			Scheduled Castes		Scheduled Tribes		Literates	
					P	M	F	M	F	M	F	M	F
1	2	3	4		6	7	8	9	10	11	12	13	14
71	Janda	207 60	29	31	171	85	86	..	...	84	86	37	27
72	Kelo	500 19	80	86	495	235	260	3	2	123	140	66	21
73	Majurdima	355 31	76	83	339	180	159	19	17	119	116	61	4
74	Jalei	203 15	70	70	379	191	188	8	8	171	172	72	18
75	Ghantiali	207 60	31	34	164	83	81	5	7	72	72	41	25
76	Ramchhinda	266 69	52	52	251	113	138	6	10	96	118	57	14
77	Sanramchhinda	286 92	1	1	10	7	3	..	..	7	3	3	..
78	Raikalaposh (Raikela)	436 66	27	28	190	98	92	..	...	94	90	26	13
79	Sandahichor	226·22	5	5	27	11	16	.	...	11	16	4	...
80	Dahichore	970 44	62	67	341	168	173	..	...	124	131	70	28
81	Shishudihi	884 64	79	81	452	228	224	5	9	201	196	96	28
82	Podagoth	222 17	6	6	39	19	20	..	..	14	16	5	1
83	Katuridhua	991·48	66	67	388	204	184	2	2	179	157	34	16
84	Sankaturidhua	174·02	4	4	17	8	9	...	...	8	9	...	...
85	Kantabahal	886 26	39	40	229	114	115	...	...	114	115	10	2
86	Sankantabahal	91.05	22	23	141	63	78	..	...	63	78	18	16
87	Dantaguthani	455·27	29	29	163	76	87	..	..	76	87	15	2
88	Kundheidiha	2,041·64	223	238	1,373	703	670	45	40	616	587	248	67
89	Kunjaria	575·06	37	42	227	118	109	4	7	108	100	43	9
90	Kansar	516·78	132	141	760	391	369	22	15	311	315	192	31
91	Kainsibahal	331 44	33	33	167	87	80	...	...	47	37	26	3
92	Brahmanidei	264·66	34	40	190	92	98	2	1	85	86	21	1
93	Jarda	883·43	179	203	888	465	423	39	36	285	260	165	75
94	Badibahal	374·74	21	22	109	58	51	3	4	42	38	15	5
95	Budelbahal	157 02	34	35	149	70	79	12	13	30	37	27	8
96	Burda	230·67	45	49	229	110	119	3	5	81	82	49	21
97	Sanburda (Dipukudar)	242·41	41	43	238	113	125	...	...	112	125	29	5
98	Niktimal	74·46	11	11	60	31	29	...	..	31	29	6	2
99	Sanbalia	36·02	17	17	82	39	43	...	.	39	43	5	...
100	Balia	694·85	75	78	428	204	224	2	2	182	202	62	9
101	Lachhadakindro (Lachhada)	340·34	187	187	1,002	503	499	5	1	488	493	212	99

CENSUS ABSTRACT

Tahasil—BANEI

MAIN WORKERS													
Total Main Workers (I—IX)		Cultivators (I)		Agricultural Labourers (II)		Household Industry, Manufacturing, Processing, Servicing and Repairs [V (a)]		Other workers [III, IV, V (b) and VI to IX]		Marginal Workers		Non-workers	
M	F	M	F	M	F	M	F	M	F	M	F	M	F
15	16	17	18	19	20	21	22	23	24	25	26	27	28
43	...	38	...	1	...	2	...	2	...	1	3	41	83
143	71	95	53	34	17	3	1	11	...	...	53	92	136
98	11	34	1	35	2	21	7	8	1	4	...	78	148
132	..	118	...	4	..	6	..	4	...	...	68	59	120
49	...	41	...	3	...	1	...	4	...	3	40	31	41
77	...	73	...	..	...	...	...	4	...	...	57	36	81
4	.	4	..	...	..	...	...	...	..	...	...	3	3
60	55	56	51	...	2	3	2	1	...	...	2	38	35
6	2	6	...	..	2	...	...	...	...	1	...	4	14
83	8	71	2	9	6	1	...	2	...	...	...	85	165
133	77	62	18	68	57	2	1	1	1	...	...	95	147
14	9	13	8	1	1	...	...	...	...	...	...	5	11
119	31	72	6	44	24	2	1	1	...	11	85	74	68
6	2	4	1	2	1	...	...	...	...	...	5	2	2
70	15	51	1	19	14	...	...	...	...	1	60	43	40
39	3	29	...	10	2	...	...	...	1	...	3	24	72
49	5	38	...	11	5	...	...	..	...	7	46	20	36
413	100	284	5	92	93	14	2	23	...	8	308	282	262
70	2	58	...	9	1	1	1	2	..	...	11	48	96
213	11	158	3	22	6	5	..	28	2	13	163	165	195
42	2	21	2	20	...	...	...	1	...	...	...	45	78
56	1	32	...	22	1	...	...	2	...	36	97	...	...
294	43	111	13	143	30	2	...	38	...	3	109	168	271
40	2	26	..	11	2	...	...	3	...	...	20	18	29
46	15	6	...	33	15	3	...	4	...	1	37	23	17
69	12	26	...	36	9	1	2	6	1	1	60	40	47
63	18	34	...	27	18	...	...	2	...	2	48	48	59
13	...	7	...	6	...	...	...	...	...	2	5	16	24
27	...	26	...	1	...	...	...	...	...	...	...	12	43
136	1	107	...	18	...	8	1	3	...	...	2	68	221
249	26	160	6	69	18	2	...	18	2	21	261	233	212

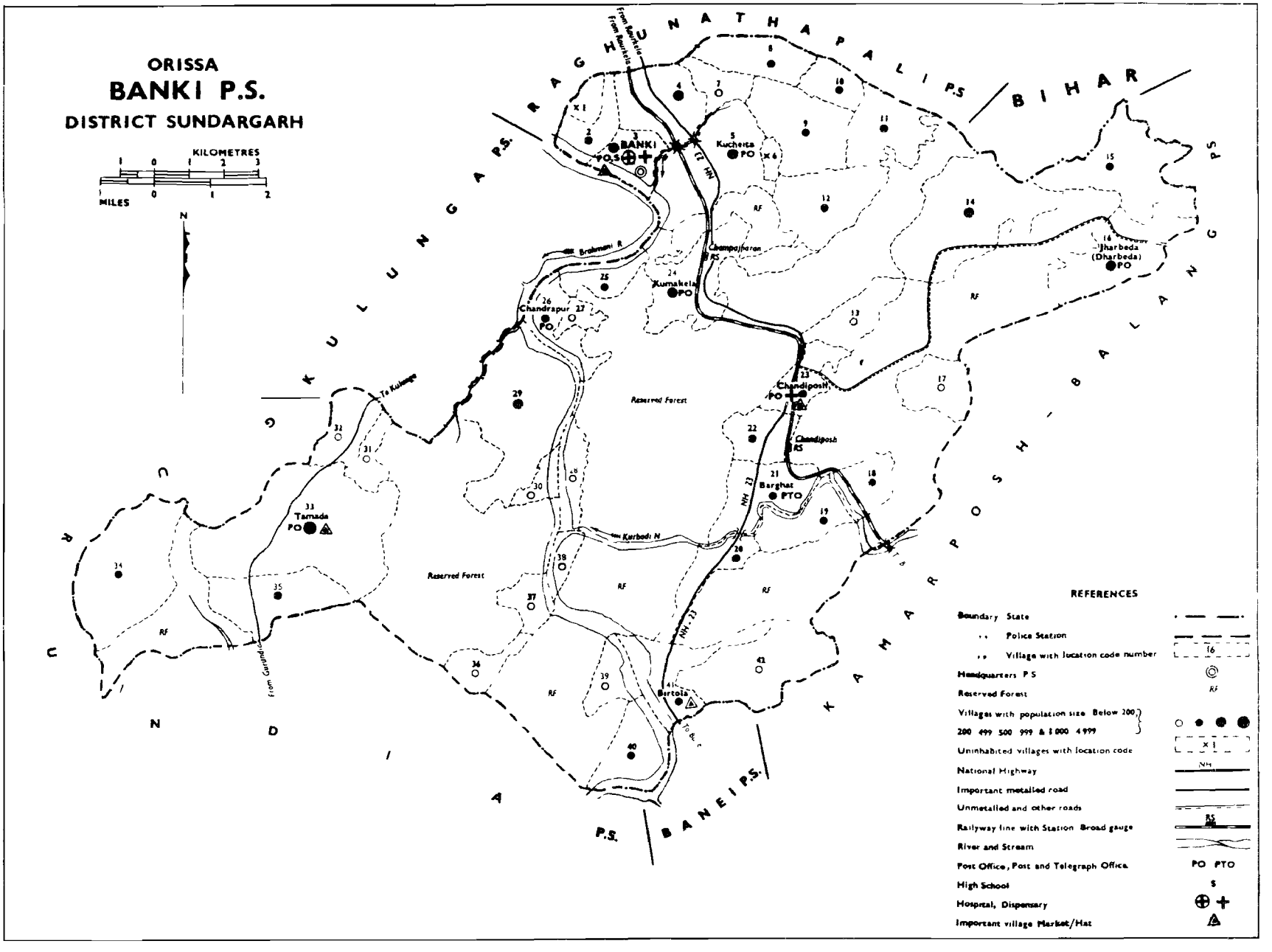

Based upon Survey of India map with the permission of the Surveyor General of India.

PRINTED AT S & M. P. O. ORISSA

© Government of India copyright, 1985

PRIMARY CENSUS ABSTRACT
OF
BANKI P. S.

ALPHABETICAL LIST OF VILLAGES OF BANKI POLICE STATION

Sl. No.	Name of Village	L. C No
1	2	3
1	Angarapada ...	38
2	Badbhulta .	2
3	Baghiakucha ...	31
4	Banki	3
5	Barghat ..	21
6	Benuam .	32
7	Birtola .	41
8	Brahmaninadi (Ka) (Sanpitagaon)	30
9	Chandiposh .	23
10	Chandrapur .	26
11	Chhidi ..	25
12	Dhenkiam .	39
13	Ergeda .	8
14	Gahani	36
15	Hatioda ..	9
16	Jambhirdihi (Jajbhirdihi)	19
17	Jharbeda (Dharbeda)	16
18	Jhirpani .	28
19	Jhirpani .	35
20	Jodabanch	4
21	Karda	14
22	Kendughati	11
23	Koilijhar .	37
24	Kucheita .	5
25	Kumakela	24
26	Kusumdihi	34
27	Kusumtola .	10
28	Ludhuni .	40
29	Madhupur ..	20
30	Mahupada ..	15
31	Mohura ..	18
32	Musabira ..	22
33	Padmapur ..	17
34	Pitagaon ..	29
35	Raniberna ..	7
36	Rumkuberna .	27
37	Sanbhulta	1
38	Sanbirtola .	42
39	Sankucheita .	6
40	Sargigarh	12
41	Sirpunji alias dhatikichi (Silpunji)	13
42	Tamada	33

URBAN/VILLAGE PRIMARY

Police Station—BANKI

L.C. No	Name of Village/ Town/ Ward	Area of village in hectares and of town/ ward in sq km	No. of occupied residential houses	No of house-holds	Total Population (including Institutional and Houseless Population)			Scheduled Castes		Scheduled Tribes		Literates	
					P	M	F	M	F	M	F	M	F
1	2	3	4	5	6	7	8	9	10	11	12	13	14
16	**Banki P. S**	**341 9**	**2,534**	**2,618**	**1,4238**	**7,157**	**7,081**	**310**	**309**	**5,699**	**5,729**	**2,317**	**637**
	VILLAGES—												
1	Sanbhulta	17.00			Uninhabited								
2	Badbhulta	95.20	46	48	344	169	175	1		161	173	28	2
3	Banki	189.39	137	164	841	478	363	66	63	234	174	289	100
4	Jodabandha	441.11	170	170	845	418	427	5	6	359	372	190	57
5	Kucheita	685 54	141	143	705	342	363	17	19	259	294	87	13
6	Sankucheita	61 92			Uninhabited								
7	Rariberna	145 28	22	22	112	55	57			55	57	1	.
8	Ergeda	402 26	72	72	434	226	208	5	8	220	200	73	16
9	Hatioda	550 78	65	65	423	204	219	33	30	170	188	54	23
10	Kusumtola	454 87	41	41	217	105	112		.	105	112	20	4
11	Kendughati	552 89	72	75	416	208	208			139	154	63	10
12	Sargigarh	551 59	71	72	422	215	207	5	8	198	190	96	47
13	Silpunji alias dhatikidihi (Silpunji)	286 92	22	22	122	52	70			50	66	13	4
14	Karda	U S	112	114	640	314	326	9	7	193	203	101	27
15	Mahupada	U S	69	71	428	215	213		1	175	174	81	16
16	Jharbeda (Dharbeda)	621 19	91	95	511	272	239	2	.	264	239	102	34
17	Padmapur	287 73	19	19	102	54	48	.		52	46	5	1
18	Mohura	230 67	38	38	204	98	106			98	106	13	1
19	Jambhirdihi (Jajbhirdihi)	331 44	43	43	267	140	127			140	127	18	6
20	Madhupur	257 38	37	37	205	104	101	9	2	86	91	29	4
21	Barghat	463 37	79	79	399	216	183	6	8	202	171	63	7
22	Musabira	282 88	79	80	376	180	196	1		167	191	62	12
23	Chandiposh	243 62	96	97	442	234	208	10	10	173	162	87	16
24	Kumakela	624 84	131	131	649	344	305	10	10	252	205	116	19
25	Chhindi	236 34	46	47	233	128	105			115	93	65	17
26	Chandrapur	254 14	56	57	297	146	151	18	19	108	110	70	41
27	Rumkuberna	59 08	22	22	125	58	67			43	56	21	.
28	Jhirpani	135 57	17	17	86	41	45			31	41	20	8
29	Pitagaon	1,079 70	126	138	825	420	405	7	7	397	376	90	19
30	Brahamanimadi(Ka) (Sanpitagaon)	645 07	1	1	3	1	2	.				.	

CENSUS ABSTRACT

Tahasil—BANEI

MAIN WORKERS													
Total Main Workers (I—IX)		Cultivators (I)		Agricultural Labourers (II)		Household Industry, Manufacturing, Processing, Servicing and Repairs [V (a)]		Other Workers [III,IV,V (b) and VI to IX]		Marginal Workers		Non-Workers	
M	F	M	F	M	F	M	F	M	F	M	F	M	F
15	16	17	18	19	20	21	22	23	24	25	26	27	28
4,170	637	**3,004**	**233**	**561**	**307**	**105**	**63**	**600**	**94**	**130**	**1,075**	**2,857**	**5,309**
						Uninhabited							
98	27	65	1	3		.	.	30	26	.		71	148
265	14	64	1	81	9	1		119	4	.	119	213	230
223	7	166	6	5	.	1		51	1	..	9	195	411
234	83	115	28	44	39	28	16	47	.	2	5	106	275
						Uninhabited							
40	5	23	1	11	3			6	1			15	52
128	3	65	.	26	—			37	3			98	205
132	26	57	2	65	23	.	1	10	.		1	72	192
60	8	41	2	15	6	.		4		.		45	104
123	19	93		18	17	3	2	9	.	..		85	189
108	16	89	1			5		14	15	3	.	104	191
31	1	31	1		.					.		21	69
180	39	143	24	16	12	3	3	18		18	163	116	124
117	30	92	12	19	18	2		4		13	69	85	119
127	2	90		25	2			12		2	5	143	232
33		33										21	48
56	50	50	.	1	50			5			1	42	55
90	61	88			61			2				53	65
66	.	59		1				6			57	38	44
122	16	111			13			11	3	3	78	21	89
110	...	87	.	3	.	2	.	18	.	.	26	70	170
136	.	86		2		1		47	..	1	29	97	179
210		167		9	.	9		25		..	..	134	305
58	4	32	1	10	2	2		14	1	22	45	48	56
68	13	36	2	12	11	1		19		30	70	48	68
36	6	25	1	3	5	.		8	.	10	31	12	30
26	1	16	1	7				3	.		.	15	44
247	95	227	90	7		5	2	8	3	.		173	310
1	1	.	.		..		.	1	1	..	.	...	1

URBAN/VILLAGE PRIMARY

Police Station—BANKI

L.C. No	Name of Village/ Town/ Ward	Area of village in hectares and of town/ ward in sq. km.	No. of occupied residential houses	No. of house-holds	Total Population (including Institutional and Houseless Population)			Scheduled Castes		Scheduled Tribes		Literates	
					P	M	F	M	F	M	F	M	F
1	2	3	4	5	6	7	8	9	10	11	12	13	14
31	Baghiakucha	97 53	11	11	63	31	32		.	31	32	2	
32	Benuam	310 80	31	31	167	82	85	2	4	77	76	11	1
33	Tamada	1,586 77	261	261	1,480	718	762	47	48	423	463	200	57
34	Kusumdihi	1,124 62	43	46	291	135	156			131	153	58	30
35	Jhirpani	483·60	62	62	366	174	192	8	5	161	182	81	35
36	Gahami	190 61	8	8	39	17	22			15	21	3	
37	Kotlijhar	167 14	30	35	180	87	93			63	67	19	2
38	Agarapada	79 72	13	13	95	49	46			44	39	10	.
39	Denkiam	159 85	18	18	115	55	60	.		36	34	6	1
40	Ludhuni	297 04	55	55	329	153	176			113	130	28	2
41	Birtola	328 20	70	87	389	194	195	49	54	134	135	35	5
42	Sanbirtola	677 04	11	11	51	25	26		.	25	26	7	.

CENSUS ABSTRACT

Tahasil—BANEI

MAIN WORKERS													
Total Main Workers (I–IX)		Cultivators (I)		Agricultural Labourers (II)		Household Industry, Manufacturing, Processing, Servicing and Repairs [V (a)]		Other Workers [III, IV, V (b) and VI to IX]		Marginal Workers		Non-Workers	
M	F	M	F	M	F	M	F	M	F	M	F	M	F
15	16	17	18	19	20	21	22	23	24	25	26	27	28
22	.	22		.								9	32
45		44				1						37	85
438	40	335	31	65	7	10	1	28	1	24	170	256	552
67	4	64	3	1		1	1	1	.	.	.	68	152
107	9	98	6	5	2	3	1	1	.		.	67	183
14	10	13	4		3	.	.	1	3		3	3	9
57	31	32	6	4	13	3	2	18	10		23	30	39
33	2	33			2						19	16	25
33	2	31				.		2	2	1	30	21	28
97	24	79	1	3	7			15	16		58	56	94
116	41	86	1		2	24	34	6	4		57	78	97
16	7	16	7	.						1	12	8	7

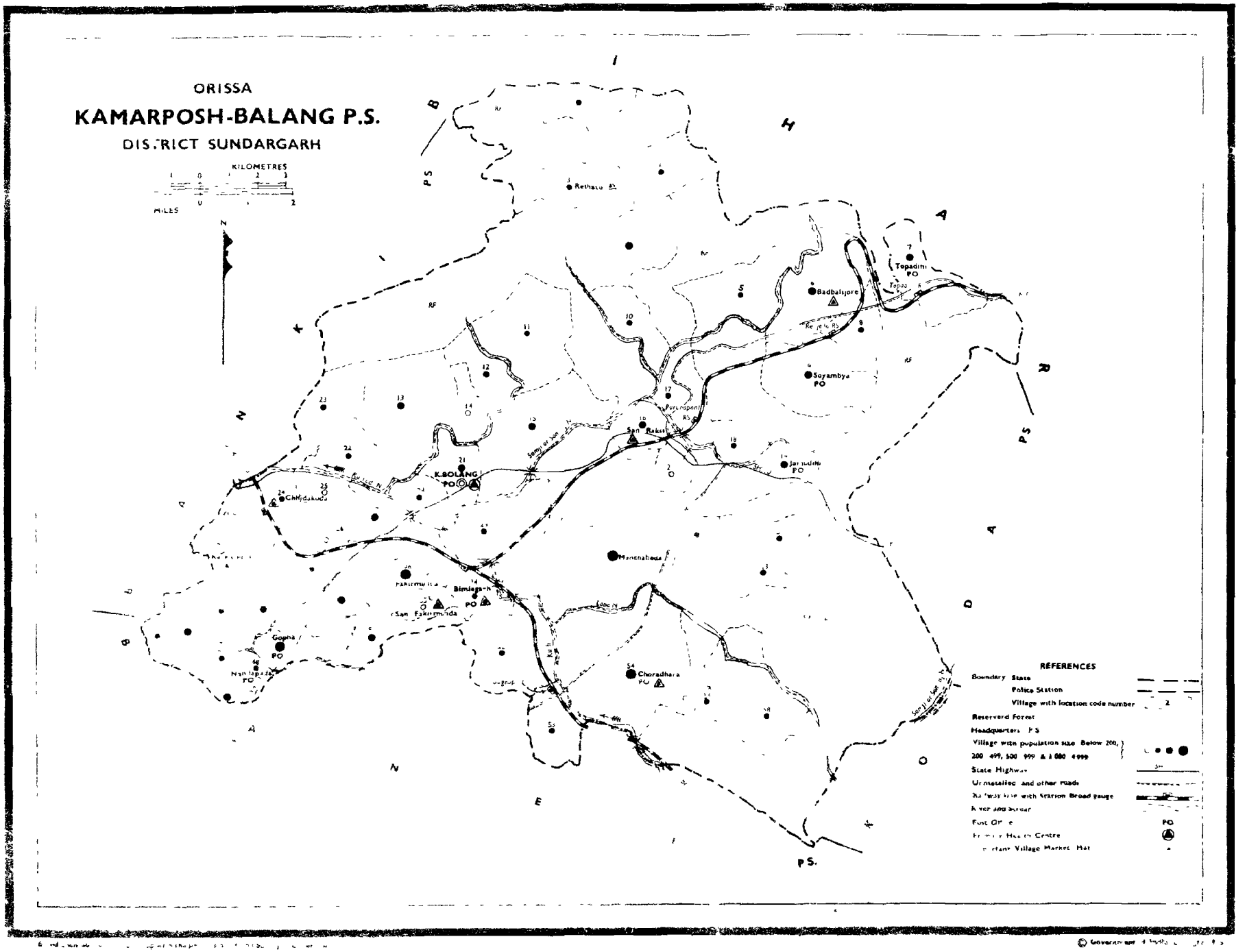
ORISSA
KAMARPOSH-BALANG P.S.
DISTRICT SUNDARGARH
KILOMETRES
MILES
N
Rethasu
Badbalijore
Topadihi PO
Soyambya PO
Purunapani
San Rakas
K.BOLANG PO
Chhidakuda
Jamuduha PO
Manchabeda
Bimlagarh PO
Gopma PO
Nandapada PO
Choradhara PO
REFERENCES
Boundary State
Police Station
Village with location code number
Reserved Forest
Headquarters P S
Village with population size Below 200,
200 499, 500 999 & 1 000 4 999
State Highway
Unmetalled and other roads
Railway line with Station Broad gauge
River and Nullah
Post Office
Primary Health Centre
Important Village Market Hat

PRIMARY CENSUS ABSTRACT
OF
KAMARPOSH-BALANG P. S.

ALPHABETICAL LIST OF VILLAGES OF KAMARPOSH-BALANG POLICE STATION

Sl No.	Name of Village	L.C. No
1	2	3
1	Ambarudi	51
2	Antei	55
3	Badbalijore	6
4	Badgaon	12
5	Badraksi	10
6	Badarama	22
7	Bajinia (Bajania)	23
8	Bakhartola	15
9	Balisuda	44
10	Bandupada	37
11	Banko	4
12	Bendriloda	57
13	Bimlagarh	34
14	Chhidakudar	24
15	Choredhara	54
16	Dalimdihi	29
17	Fakirmunda	36
18	Gaganapoh	53
19	Gopna	50
20	Goudiniposh	28
21	Hatikucha	49
22	Jumudihi	19
23	Kamarposh	27
24	Kareichuan	41
25	Kariadihi	43
26	Karuadarha	20
27	K. Balang	21
28	Khariabahal	13
29	Kudamusa	31
30	Kudapada	45
31	Kuchpani	33
32	Kundruburu	32
33	Lamsi	47
34	Langalkata	2
35	Mahisichhapal	42
36	Manchabeda	30
37	Mutuhanuman	18
38	Nandapada	48
39	Nuatantra	56
40	Paramadihi	52
41	Purnapani	17
42	Relhatu	3
43	Renjeda	8
44	Reserve forest	59
45	Reguda (Lunguda)	11
46	Sanbalijore	1
47	Sanfakirmunda	35
48	Sankareichua	40
49	Sanpurunapani	38
50	Sanraksi	16
51	Santhelakudar (Santhekudei)	26
52	Sarasposh	39
53	Sianbahal	14
54	Silkuta	5
55	Soyambya	9
56	Taldihi	58
57	Thelakudar	25
58	Topadihi	7
59	Ulkundei	46

URBAN/VILLAGE PRIMARY

Police Station—KAMARPOSH-BALANG

L. C. No.	Name of Village/ Town/ Ward	Area of village in hectares and of town/ ward in sq. km.	No. of occupied residendtial houses	No. of house-holds	Total Population (including Institutional and Houseless Population)			Scheduled Castes		Scheduled Tribes		Literates	
					P	M	F	M	F	M	F	M	F
1	2	3	4	5	6	7	8	9	10	11	12	13	14
17	**Kamarposh-Balang P S.**	**383·3**	**4,724**	**4,785**	**25,346**	**12,950**	**12,396**	**458**	**464**	**9,721**	**9,351**	**3,299**	**704**
	VILLAGES—												
1	Sanbalijore	490 88	58	58	380	195	185	1	2	194	183	66	6
2	Langalkata	U S.	52	52	329	168	161	..		107	103	37	3
3	Relhatu	630·10	80	84	492	258	234	..	...	218	189	31	4
4	Banko	738·15	97	100	515	262	253	..	..	252	237	58	2
5	Silkuta	778 62	76	76	424	218	206	15	18	110	119	33	1
6	Badbalijore	921·07	129	129	722	351	371	13	9	74	73	65	4
7	Topadihi	U.S.	82	88	597	293	304	...	...	232	244	126	31
8	Renjeda	348·84	83	83	346	175	171	1	..	97	99	45	11
9	Soyambya	794·80	109	109	615	297	318	4	3	165	196	54	7
10	Badraksi	356·53	40	40	290	142	148	...	...	107	118	38	14
11	Ruguda (Luguda)	940 49	78	82	398	190	208	2	5	187	203	29	7
12	Badgaon	397·81	48	50	290	154	136	4	2	148	134	56	8
13	Khariabahal	1,097·91	107	107	616	303	313	11	9	284	297	91	28
14	Sambahal	294·21	27	27	146	72	74	.	.	72	74	4	.
15	Bakhartola	1,117 34	123	123	621	322	299	..	..	312	294	69	6
16	Sanraksi	303·11	250	258	871	455	416	7	7	375	367	106	29
17	Purnapani	468 22	80	80	401	210	191	. .	..	98	90	26	7
18	Mutuhanuman	401·45	93	93	485	250	235	9	10	235	220	33	2
19	Jamudihi	787·92	168	170	839	436	403	7	1	341	344	151	26
20	Karuadarha	221·36	19	19	88	46	42	...	...	43	41	2	1
21	K. Balang	371 10	143	144	706	350	356	14	22	228	227	119	32
22	Badarama	419 25	58	58	332	163	169	...	..	163	169	39	16
23	Bajnia (Bajania)	553·61	62	62	419	234	185		..	233	178	106	32
24	Chhidakudar	426 13	100	100	482	254	228	3	2	219	203	44	1
25	Thelakudar	303·51	26	26	164	81	83	.	..	63	64	14	1
26	Santhelakudar (Santhekudei)	129 50	1	1	6	4	2	..	...	4	2	1	..
27	Kamarposh	462·96	150	150	832	415	417	20	27	371	365	147	21
28	Goudiniposh	268·71	49	49	267	125	142	1	2	104	126	21	5
29	Dalimdihi	779·02	62	62	292	146	146	..	...	139	139	9	...
30	Manchabeda	1,601 34	190	190	1,089	545	544	11	11	285	288	71	5
31	Kudamusa	337 51	61	64	330	166	164	...	.	155	154	14	...
32	Kundruburu	216.91	34	34	200	105	95	..	.	103	94	39	20
33	Kunchpani	266.69	55	55	305	162	143	..	...	156	141	60	12
34	Bimlagarh	290.56	46	46	256	130	126	..	.	122	122	7	1
35	Sanfakirmunda	174·82	3	3	13	7	6	.	..	...	.	2	...

CENSUS ABSTRACT

Tahasil—BANEI

Total Main Workers (I—IX)		MAIN WORKERS								Marginal Workers		Non-Workers	
		Cultivators (I)		Agricultural Labourers (II)		Household Industry Manufacturing, Processing, Servicing and Repairs [V (a)]		Other Workers [III, IV, V (b) and VI to IX]					
M	F	M	F	M	F	M	F	M	F	M	F	M	F
15	16	17	18	19	20	21	22	23	24	25	26	27	28
7,125	**660**	**4,572**	**178**	**1,275**	**263**	**145**	**30**	**1,133**	**189**	**265**	**2,061**	**5,560**	**9,675**
101	7	90	2	.	..	1	1	10	4	9	59	85	119
84	21	76	16	2	2	4	3	2	..	7	31	77	109
144	1	134	..	5	1	3	.	2	...	..	..	114	233
149	.	146	.	.	..	1	..	2	.	13	175	100	78
139	4	83	.	56	4	...	...	..	..	...	...	79	202
189	1	155	...	8	1	14	..	12	..	..	..	162	370
82	52	26	29	2	1	3	..	51	22	78	86	133	166
115	13	56	...	19	12	..	.	40	1	...	1	60	157
180	2	122	..	29	..	7	1	22	1	...	181	117	135
81	6	76	3	4	3	1	...	...	...	1	24	60	118
96	6	76	1	9	3		1	11	1	12	46	82	156
58	6	43	1	11	5	1		3	.	7	29	89	101
134	2	130	2		..	3	.	1	.		2	169	309
36	20	16	.	20	20					1	10	35	44
172	2	117	1	48	1	1		6				150	297
271	65	54	1	2	2		1	215	61		.	104	351
137	15	86	.	11	.	1		39	15			73	176
186	14	175	13	8		1	1	2		3	19	61	202
262	3	128	.	32		20	1	82	2	1	2	173	398
27	9	11		3		.		13	9	1	.	18	33
199	45	86	.	53	33	18	6	42	6	.	2	151	309
91	.	86			.		.	5	..	.	23	72	146
96	.	84	..	2		6		4	.	.	.	138	185
160		110	.	19	.	1		30	.		77	94	151
43	34	41	.	2	34	.		.	..	.	.	38	49
3	.	3					.					1	2
204	29	143	6	39	15	1	4	21	4	32	39	179	349
78	40	54	.	16	36		.	8	4	.	2	47	100
79	2	53	.	24	1	1	1	1	..	1	22	66	122
315	19	260		30	10	12	6	13	3		6	230	519
109	1	96		6	1	1		6	.	.	...	57	163
63	4	50		1	3	1		11	1		.	42	91
102	1	69	.	6	1		..	27	...		.	60	142
76	2	35	..	35	2	4	.	2	...	1	28	53	96
4	..	1	.	2		1				..	2	3	4

URBAN/VILLAGE PRIMARY

Police Station – KAMARPOSH-BALANG

L C. No	Name of Village/ Town/ Ward	Area of village in hectares and of town/ ward in sq. km	No of occupied residential houses	No. of house-holds	Total Population (including Institutional and Houseless Population)			Scheduled Castes		Scheduled Tribes		Literates	
					P	M	F	M	F	M	F	M	F
1	2	3	4	5	6	7	8	9	10	11	12	13	14
36	Fakirmunda	757.17	277	288	1,361	699	662	36	42	425	429	247	96
37	Bandhupada	339·94	94	94	546	270	276	14	17	176	176	80	25
38	Sanpurnapani	295·02	58	58	298	150	148	8	9	136	135	35	4
39	Sarasposh	328 20	33	33	167	90	77	20	21	26	19	22	2
40	Sankareichua	46 13	8	8	35	16	19	5	4	5	9	1	.
41	Kareichuan	494·93	22	22	125	66	59		.	66	59	19	..
42	Mahisichhapal	317 27	48	48	271	138	133			64	66	29	12
43	Kariadihi	333 87	96	98	506	244	262	20	19	146	154	60	22
44	Balisuda	140·02	42	43	239	114	125	1	3	113	122	19	3
45	Kudapada	69 20	28	28	165	76	89	.	.	.		37	20
46	Ulkundei	147·71	52	52	273	132	141	5	4	120	122	23	1
47	Lamsi	103 20	90	90	515	264	251	86	80	91	81	115	22
48	Nandapada	144·07	55	55	345	174	171	6	6	88	79	52	8
49	Hatikucha	314 85	95	95	518	266	252	71	67	68	59	88	27
50	Gopna	415 61	1	179	1,029	579		41	47	352	245	254	45
51	Ambarudi	453 25	109	109	606	297	309	4	1	269	287	35	3
52	Paramadihi	862·79	64	69	390	206	184	..		206	184	77	28
53	Gaganaposh	462 96	66	73	350	172	178	2		146	155	34	10
54	Choredhara	1,762·41	217	217	1,195	608	587	11	13	553	538	65	5
55	Antei	220·96	31	31	153			.		77	71	16	.
56	Nuatantra	U S·	69	69	333	161	172	.		160	171	29	8
57	Bendriloda	235·12	38	40	196	111	85	..	.	107	82	44	4
58	Taldihi	727·63	95	95	413	237	176	3	1	221	168	80	13
59	Reserve forest	U S	19	19	159	116	43	1	..	110	43	25	.

CENSUS ABSTRACT

Tahasil—BANEI

MAIN WORKERS													
Total Main Workers (I–IX)		Cultivators (I)		Agricultural Labourers (II)		Household Industry, Manufacturing, Processing, Servicing and Repairs [V (a)]		Other Workers [III, IV, V (b) and VI to IX]		Marginal Workers		Non-Workers	
M	F	M	F	M	F	M	F	M	F	M	F	M	F
15	16	17	18	19	20			23	24	25	26	27	28
366	18	128	...	41	3	14	..	183	15	18	179	315	465
130	..	124	..	4	..		...	2	..	5	78	135	198
99	.	69	..	24	.		.	6	..	...	110	51	38
55	1	37		15	1	...	..	3	..	1	55	34	21
12		8		4	.	..	..	.	.	1	12	3	7
43	.	39	..	2	..	..	..	2	..	...	41	23	18
87	.	85	...	1	..	1	.	..	.	...	79	51	54
126	8	54	4	56	3	3	...	13	1	1	22	117	232
50	5	27	2	14	3	1		8	.	..	..	64	120
34	..	25		6		.	.	3	.	6	49	36	40
79	1	77	1	..	..	1	..	1	..	...	1	53	139
142	..	78	..	50	...	...	...	14	...	7	144	115	107
81		70		.	..	.	.			.	9	93	162
160		129		2		.		8	..	3	80	103	172
276	111	174	84	6	25	2		38		19	177	284	162
160	1	67	.	87			1	5			1	137	307
100	2	83	2	9		2		6				106	182
96	4	73	4	2		11		10				76	174
323	4	16		294	1	2	3	11		32	129	253	454
33	15	16	2	5	13	..	.	12	.	1	1	46	57
85	22	68	4	15	18	.	.	2		2	1	74	149
63	.	51	.	12		.		..	..	...	..	48	85
148	5	103		45	5		..		.	2	27	87	144
112	37		.		..		.	112	37	...	..	4	6

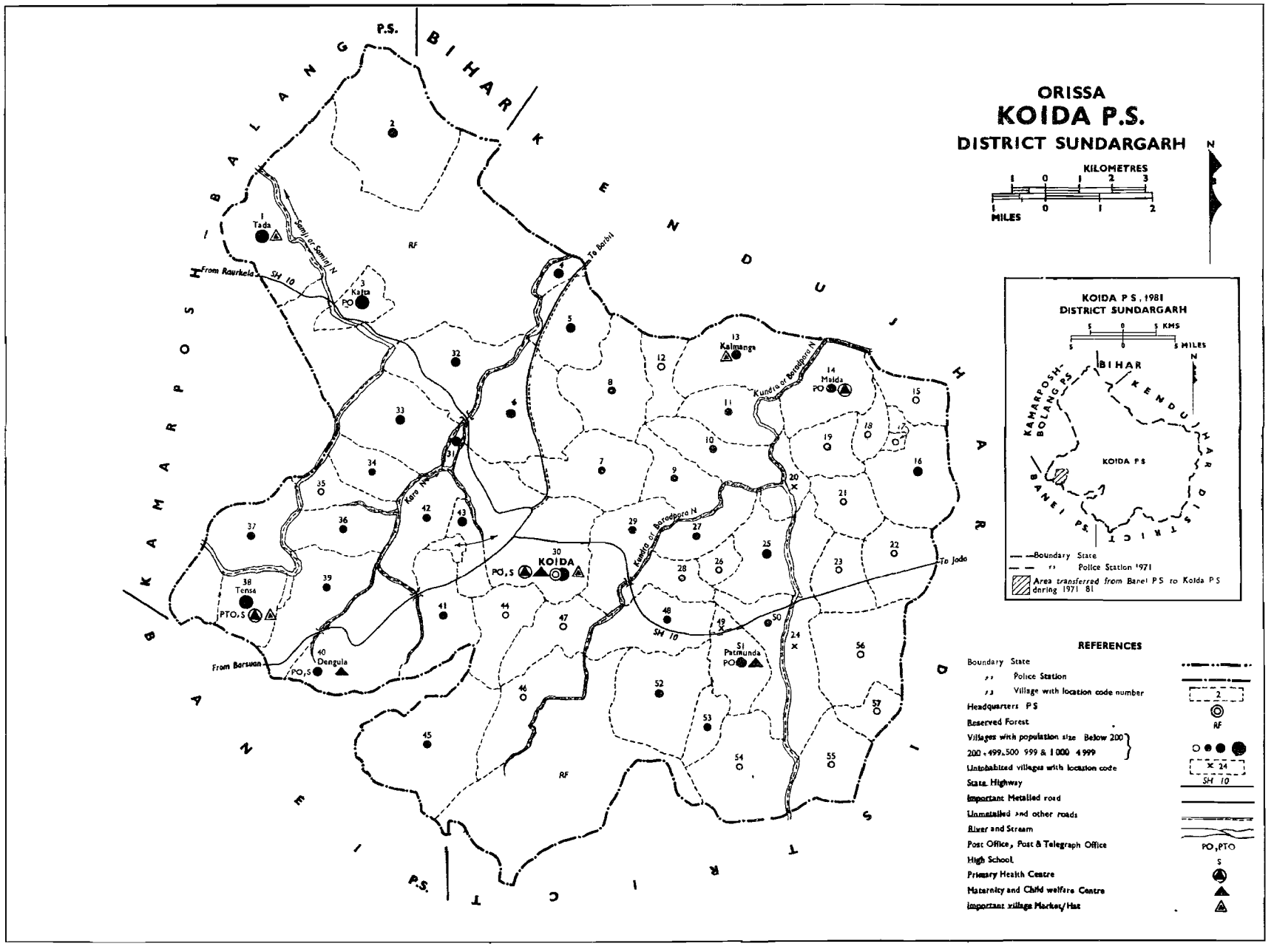

Based upon Survey of India map with the permission of the Surveyor General of India

© Government of India copyright 1985

PRIMARY CENSUS ABSTRACT
OF
KOIDA P. S.

ALPHABETICAL LIST OF VILLAGES OF KOIDA POLICE STATION

Sl No	Name of Village	L C No
1	Adaghat	11
2	Badindipur	9
3	Badpatuli	50
4	Baldihi	48
5	Bandal	36
6	Basada	23
7	Bhanjapali	7
8	Chhachhelia	49
9	Dalita	22
10	Dengula	40
11	Deoghar (Deogharia)	18
12	Ganua	16
13	Ghodabudhani	12
14	Gidei	19
15	Harischandrapur	31
16	Jaldihi	45
17	Jhirpani	2
18	Kadadiha	43
19	Kadalia	56
20	Kadamdihi	54
21	Kalmanga	13
22	Kalmanga	47
23	Kalta	3
24	Kamanda	33
25	Kasira	6
26	Kenaveta	17
27	Khajuridihi	52
28	Kiriakudar	57
29	Koida	30
30	Kula	34
31	kusumdihi	32
32	Malda	14
33	Mandajoda	21
34	Mithirda	55
35	Nadikasira (Nadidihi nadikasira)	4
36	Nuagaon	42
37	Patbeda	15
38	Patmunda	51
39	Podadihi	53
40	Raikela	39
41	Ranisal	26
42	Rengalbeda	5
43	Rengua	35
44	Rusiberna	20
45	Sanindipur	10
46	Sanputuli	25
47	Sanrusiberna	24
48	Sanua	28
49	Sargigarh	27
50	Segasahi	8
51	Sidimba [Anandapur (Salima)]	44
52	Tadi	1
53	Tantigram (Tinto)	46
54	Tantra	37
55	Teherei	29
56	Tensa	38
57	Tentulidihi	41

URBAN/VILLAGE PRIMARY

Police Station—KOIDA

L C. No.	Name of Village/ Town/ Ward	Area of village in hectares and of town/ ward in sq. km	No. of occupied residential houses	No of house-holds	Total Population (including Institutional and Houseless Population)			Scheduled Castes		Scheduled Tribes		Literates	
					P	M	F	M	F	M	F	M	F
1	2	3	4	5	6	7	8	9	10	11	12	13	14
18	**Koida P S**	**339 9**	**6,759**	**6,921**	**30,781**	**16,072**	**14,709**	**1,418**	**1,317**	**9,931**	**9,873**	**5,985**	**2,041**
	VILLAGES—												
1	Tada	655 59	609	612	2,209	1,198	1,011	42	26	1,009	907	351	77
2	Jhirpani	U S.	156	157	912	494	448	2	2	456	442	89	35
3	Kalta	247 26	522	522	1,916	1,082	834	74	52	632	602	510	166
4	Nadikasira (Nadidihinadikasira)	112 50	156	159	549	268	281	42	47	206	216	71	14
5	Rengalbeda	385 50	202	203	721	387	334	18	17	328	287	75	6
6	Kasira	777 00	172	174	749	378	371	58	57	274	284	122	11
7	Bhanjapali	554 42	68	68	357	174	177	5	5	159	171	47	7
8	Segasahi	408·73	38	38	218	108	110	..	.	108	110	3	.
9	Badindipur	396 19	69	69	308	148	160	6	8	106	115	10	
10	Sanindipur	461 75	116	116	494	253	241	20	9	166	168	27	..
11	Adaghat	418·45	41	41	238	115	123	.	.	109	121	4	2
12	Ghodabudhani	211 65	13	13	73	36	37			36	37	1	
13	Kalmanga	752 72	218	213	933	473	460	76	86	250	258	199	27
14	Malda	535 80	196	196	771	416	355	85	72	227	203	210	85
15	Patbeda	308 37	32	32	268	81	87			81	87		
16	Ganua	753 93	157	164	866	401	465	72	63	252	317	50	3
17	Kenaveta	37 64	13	13	74	37	37			37	37	4	
18	Deoghar (Deogharia)	142 85	22	22	117	60	57			51	50	1	
19	Gidei	317 27	34	34	164	82	82		.	82	82	..	
20	Rusiberna	782 66			Uninhabited								
21	Mandajoda	325 77	26	26	127	57	70		.	53	66	7	.
22	Dalita	424 11	12	12	58	30	28	.	..	30	28	2	
23	Basada	312·42	8	8	50	26	24	.		24	23		.
24	Sanrusiberna	196·68			Uninhabited								
25	Sanputuli	422 90	115	115	585	276	309	35	39	227	261	106	2
26	Ranisal	124 64	18	18	123	58	65	.		18	14	19	1
27	Sargigarh	362 60	80	82	402	201	201	30	36	98	90	79	16
28	Sanua	268 71	30	32	162	84	78	9	7	28	26	25	2
29	Teherei	544 71	75	75	405	200	205	4	8	155	153	79	15
30	Koida	1,081 73	839	867	3,380	1,863	1,517	200	816	912	866	827	265
31	Harischandrapur	121 81	141	145	614	311	303	84	81	189	190	101	14
32	Kusumdihi	660 85	143	149	636	313	323	2	1	270	292	37	10
33	Kamanda	700 51	136	147	816	419	397	40	43	267	256	125	6
34	Kula	332 25	70	73	453	223	230	8	6	129	136	49	2
35	Rengua	261 43	27	29	197	102	95	4	2	98	93	16	.

CENSUS ABSTRACT

Tahasil—BANEI

Total Main Workers (I—IX)		Cultivators (I)		Agricultural Labourers (II)		Household Industry Manufacturing, Processing, Servicing and Repairs [V (a)]		Other Workers [III, IV, V (b) and VI to IX]		Marginal Workers		Non-Workers	
						MAIN WORKERS							
M	F	M	F	M	F	M	F	M	F	M	F	M	F
15	16	17	18	19	20	21	22	23	24	25	26	27	28
8,490	**23 47**	**2,125**	**145**	**555**	**225**	**138**	**19**	**5,672**	**1,958**	**496**	**1,499**	**7,086**	**10,863**
794	129	91	4	42	30	8	1	653	94	33	121	371	761
254	14	117	9	11	...	4	1	122	4	..	..	210	434
616	41	20	...	5	...	38	...	553	41	17	3	449	790
171	143	3	2	..	.	.	.	168	141	...	1	97	137
267	169	24	...	...	2	3	...	240	167	4	19	116	146
222	110	82	10	5	5	1	..	134	95	16	56	140	205
76	5	56	..	..	...	...	.	20	5	.	.	98	172
40	...	35	.	...	.	.	..	5	..	.	..	68	110
75	2	54	...	18	...	...	..	3	2	.	..	73	158
161	87	57	3	1	4	...	...	103	80	2	4	90	150
70	32	42		..			.	28	32	..	..	45	91
19	11	12	.	.		..	.	7	11	.	.	17	26
259	131	82	1	15	6	4		158	124	26	137	188	192
186	64	26	3	..	...	..	.	160	61	15	87	215	204
52	28	7	..	15	27	.		30	1	...	...	29	59
232	43	149		..	.	1	.	82	43	..	.	169	422
27	16	21	13	5	3	.	.	1	..	..	.	10	21
36	25	19	3	14	21			3	1	.	.	24	32
45	27	26	9	2	14		.	17	4		..	37	55
						Uninhabited							
39	.	39	.					.			.	18	70
16	.	16			.				.	.		14	28
14	1	14	1	.							2	12	21
						Uninhabited							
176	90	130	65	6	8	.		40	17	1	1	99	218
34	...	32	...	...	..	...	...	2	..	..	24	24	41
98	25	56	3	31	15	...	2	11	5	17	86	86	90
44	2	31	...	11	2	...	.	2		..	...	40	76
120	23	72	2	26	12	3		19	9	5	101	75	81
1,127	464	69	1	85	31	36	8	937	424	36	63	700	990
180	133	10		2		1		167	133	4	5	127	165
196	57	43	.	21	.	.		132	57	.		117	266
189	36	54	.	38	7	3	2	94	27	57	207	173	154
62	9	6	..	16	.	2	.	38	9	62	113	99	108
26	7	8		4		1	1	13	6	33	49	43	39

URBAN/VILLAGE PRIMARY

Police Station—KOIDA

L.C. No.	Name of Village/ Town/ Ward	Area of village in hectares and of town/ ward in sq. km.	No. of occupied residential houses	No. of house-holds	Total Population (including Institutional and Houseless Population)			Scheduled Castes		Scheduled Tribes		Literates	
					P	M	F	M	F	M	F	M	F
1	2	3	4	5	6	7	8	9	10	11	12	13	14
36	Bandal	437·47	65	66	345	154	191	10	16	143	175	61	5
37	Tantra	1,135 95	100	100	494	254	240	6	5	210	221	57	15
38	Tensa	185 35	999	1,074	4,712	2,613	2,399	205	189	494	475	1,827	1,183
39	Raikela	682 74	65	74	492	238	254	22	24	205	214	58	1
40	Dengula	786·31	155	159	730	430	300	35	16	302	237	259	22
41	Tentulidihi	485 22	41	41	213	109	104	.	.	108	104	5	..
42	Nuagaon	432 61	52	52	327	152	175	...		152	175	43	...
43	Kadadiha	226 22	86	86	502	238	264	65	67	133	138	112	17
44	Sidimba [Anandapur (Salima)]	377 98	17	17	114	56	58	.	.	53	52	4	.
45	Jaldihi	1,104·39	41	41	217	107	110		.	99	105	39	6
46	Tantigram (Tinto)	562 11	25	25	131	73	58	..	.	71	58	22	2
47	Kalmanga	410·76	11	11	55	31	24	..		31	24	13	1
48	Baldihi	508 29	42	43	206	103	103	41	35	50	58	10	1
49	Chhachhelia	6 88			Uninhabited								
50	Badpatuli	346 41	70	72	372	178	194	28	27	144	162	64	5
51	Patmunda	384·05	133	133	658	315	343	38	40	148	176	87	9
52	Khajuridihi	796·42	52	52	272	127	145	9	3	86	95	25	4
53	Podadihi	192·23	94	94	382	190	192	35	38	137	143	27	1
54	Kadamdihi	697 68	36	36	162	87	75	.	2	76	64	..	1
55	Mithirda	486 03	53	53	196	112	84	8	2	83	71	9	2
56	Kadalia	732 48	35	35	181	95	86	.		88	78	12	...
57	Kiriakudar	202 75	33	33	181	86	95	...	...	51	60	5	..

CENSUS ABSTRACT

Tahasil—BANEI

MAIN WORKERS													
Total Main Workers (I—IX)		Cultivators (I)		Agricultural Labourers (II)		Household Industry, Manufacturing, Processing, Servicing and Repairs [V (a)]		Other Workers [III, IV, V (b) and VI to IX]		Marginal Workers		Non-Workers	
M	F	M	F	M	F	M	F	M	F	M	F	M	F
15	16	17	18	19	20	21	22	23	24	25	26	27	28
53	2	24	1	7	.	.		22	1	5	16	96	173
63	3	.		2	..	.	.	61	3	91	46	100	191
1,083	60	.		3	1	25	.	1,055	59	5	1	1,525	2,038
105	5	56	..	10	.	.	.	39	5	11	48	122	201
190	26	71	4	17	3	..		102	19	.	55	240	219
47	14	20	.	3	.			24	14	1	.	61	90
65	13	38	1	..		.		27	12	4	1	83	161
128	41	58	1	12	4	2	.	56	36	9	24	101	199
30	2	16	.	7	.			7	2	8	34	18	22
65	..	48		9	..		.	8	.	.	53	42	57
38	.	25	..	8	.	..	..	5	...	2	25	33	33
19	.	13	..	6	..	.	.			1	6	11	18
47	7	27	.	15	3	..	..	5	4	13	42	43	54
						Uninhabited							
102	17	66	..	1	..	6	4	29	13	.	..	76	177
171	102	34	1	19	8	.	.	118	93	.	..	144	241
52	27	23	.	5	3			24	24	16	36	59	82
95	72	1	.	1	..		.	93	72	.	.	95	120
39	8	3	1	27	6	..	.	9	1	1	19	47	48
74	8	26	.	16	5		..	32	3		2	38	74
46	9	40	5	1	..	.	.	5	4	...	.	49	77
55	7	33	2	13	5	..	..	9	..	1	12	30	76

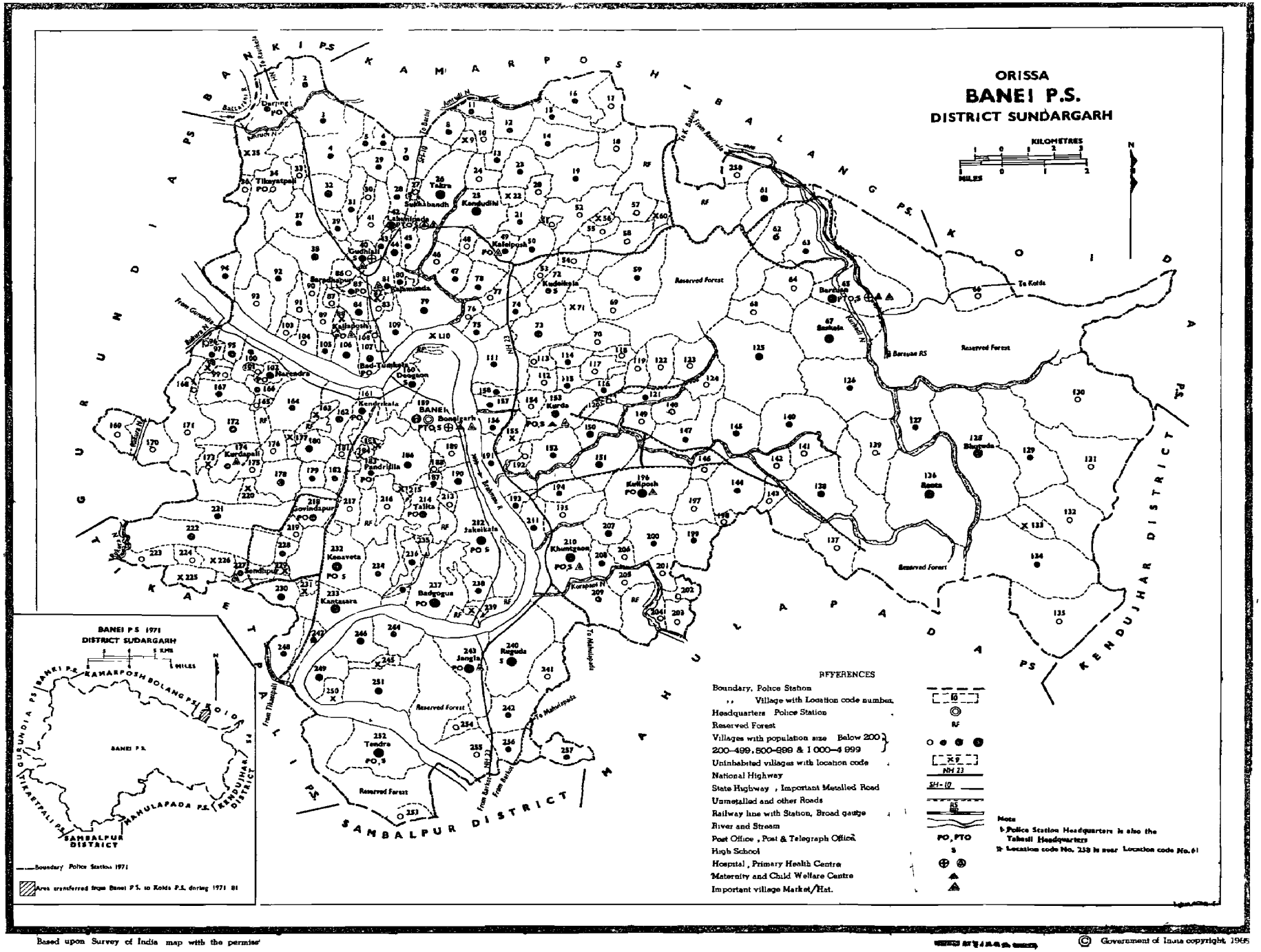

Based upon Survey of India map with the permiss'

© Government of India copyright 1965

PRIMARY CENSUS ABSTRACT

OF

BANEI P. S.

ALPHABETICAL LIST OF VILLAGES OF BANEI POLICE STATION

Sl. No.	Name of Village	L. C. No.
1	2	3
1	Alekhpur ...	180
2	Amatpali (Amantpali) ..	156
3	Amphali ...	253
4	Anteitola ..	258
5	Arjunchua ..	19
6	Arjunjhari ...	197
7	Arkeikala ...	109
8	Ateikucha ...	33
9	Babehudi ...	148
10	Babeihudi ...	10
11	Babunuagaon (Nuagaon) ...	164
12	Badbaurkela ..	178
13	Badgaon ..	251
14	Babgogua ..	237
15	Badnuagaon ...	140
16	Badpada ..	99
17	Badposh ...	238
18	Badpurnapani ...	38
19	Badsahajbahal .	31
20	Badtumkela ...	107
21	Badturamura ...	100
22	Baghapali ..	213
23	Bahamba	66
24	Baidpali .	163
25	Baldihi ..	115
26	Baldihi	91
27	Bandhananali ...	90
28	Bandhberna .	194
29	Bandodihi ..	166
30	Baneshwarpur	168
31	Banjikusum ...	235
32	Barabeda ..	250
33	Baraguda .	199
34	Barghat .	146
35	Barghat ..	204
36	Barhamusa ..	186
37	Barsuan ..	65
38	Basubahal .	50
39	Batagaon .	131
40	Baurkela ..	64
41	Beldihi ...	175
42	Belkudar ..	191
43	Bhaliadihi ..	16
44	Bhaliadihi .	116
45	Bhuguda	150
46	Bhutuda ...	128
47	Bichhanapati ..	195
48	Bijadihi ...	97
49	Bileipada ...	53
50	Bonaigarh .	159
51	Bonaikela ...	246
52	Brahmangaon ...	157
53	Brahmaninadi (Kha) ...	110
54	Brahmannali ...	187
55	Brahmanidarh ...	242
56	Budhabhuin ...	138
57	Budhikutuni ...	92
58	Chada ...	133
59	Chondipash ...	239
60	Dalamkucha ...	58
61	Damalu ...	126
62	Dandabahal ...	225
63	Dareikala ...	182
64	Darjing ...	1
65	Deodebapur ...	57
66	Deogaon ...	160
67	Deogharia ...	143
68	Deoposh ...	84
69	Deoposh ...	244
70	Dhamnadarha ...	21
71	Dhanijam ...	203
72	Dharanidharpali ...	217
73	Dhudi	207
74	Fatajharan ...	36
75	Fuljhar ...	121
76	Gadapali ...	206
77	Gadapali ...	103
78	Gahmadihi ...	177
79	Gambhadihi (Gambardihi) .	43
80	Gamlei ...	106
81	Ganighasa ..	59
82	Gardruan ..	151
83	Gargadia ...	83
84	Gaudiniposh ...	3
85	Ghatital ..	55
86	Ghusuriposh ...	14
87	Gilly ...	249
88	Gopinathpur ...	222
89	Goutamdihi ...	5
90	Govindapur ...	218

ALPHABETICAL LIST OF VILLAGES OF BANEI POLICE STATION

Sl No.	Name of Village		L. C. No.
1	2		3
91	Gudhiali	...	176
92	Gudhiali	..	40
93	Guhaldihi	...	54
94	Gundichanali	...	119
95	Gurundupali	...	184
96	Haldikanchi	...	69
97	Haldikudar	...	201
98	Hatibahal	...	70
99	Hatkinali	...	215
100	Indrapur (Indarpur)	...	230
101	Jakeikala	...	212
102	Jaldihi	...	117
103	Jambhirposh	...	248
104	Jamkei	...	190
105	Jamumal (Jammal)		82
106	Jangla	...	243
107	Jhaliaberna	...	185
108	Jharamunda	..	224
109	Jharbeda	...	172
110	Jibika	...	95
111	Jibikaposh	...	93
112	Jodibahali	...	200
113	Jogibandh	...	77
114	Juniani	...	32
115	Kachupada	...	6
116	Kadodihi	...	112
117	Kaleiposh	...	49
118	Kaliaposh	...	88
119	Kantakudar	...	205
120	Kantasara	..	233
121	Kardahudi	...	24
122	Kardakudar	...	145
123	Katupada	...	46
124	Kelo	...	234
125	Kenapali	...	79
126	Kenaveta	...	232
127	Kendrikala	...	161
128	Kendudihi	..	25
129	Kensara (Kensira)	..	130
130	Khadiakudar	...	192
131	Khajurinali	...	202
132	khatiabhangoni	...	123
133	Khandraposh	...	113
134	Khuntugaon	..	210
135	Kilinda	...	141

Sl. No.	Name of Village		L. C. No.
1	2		3
136	Kisantangarpali	...	8
137	Kudeikela	...	72
138	Kudheinuadihi	...	208
139	Kuliposh	...	196
140	Kumbhardihi	...	76
141	Kunturupali	...	231
142	Kurda	...	153
143	Kurdapali	..	174
144	Kusumdihi	...	68
145	Ladapani	...	137
146	Lahangapada	...	28
147	Lahunipada	...	42
148	Lalei	...	159
149	Landamunda	...	124
150	Lasi	..	129
151	Lateimundi	...	44
152	Lauposh	...	15
153	Laxminarayanpur	...	219
154	Lathuraba	...	104
155	Madhupur	...	154
156	Mahantatangarpali	..	11
157	Mahulata	...	149
158	Mishrapali	..	86
159	Muchurinali	...	256
160	Mukulapani	...	198
161	Musaposh	...	170
162	Narasinghapur	...	228
163	Narendra	..	102
164	Nischintipur	..	73
165	Nuagaon	...	94
166	Nuapada	...	78
167	Nuapali	...	216
168	Pandrisila	..	183
169	Pandua	...	179
170	Parangposh	...	47
171	Patrapali	...	221
172	Phalsaghat	...	247
173	Phatatangar	...	61
174	Poigaon	...	193
175	Pratappur	...	18
176	Purunapani	...	254
177	Raikela	...	63
178	Raikelaposh	..	152
179	Raisuan	..	132
180	Rajamunda	...	81

ALPHABETICAL LIST OF VILLAGES OF BANEI POLICE STATION

Sl. No	Name of Village		L. C. No.
1	2		3
181	Ramaruda	...	114
182	Randa	...	127
183	Rangamatia	..	147
184	Ranta	...	136
185	Rautani	...	165
186	Rengalbeda	...	23
187	Ruguda	...	240
188	Sabra	...	255
189	Sadhubahal (Sadhubahal-Sahajbahal)	...	209
190	Sagdiaposh	...	7
191	Saleibahal	...	245
192	Saleibahal	...	87
193	Saleidihi	...	29
194	Saleipali	...	2
195	Samardari	...	39
196	Sanbabehudi	...	9
197	Sanbasubahal	...	52
198	Sanbaurkela	..	220
199	Sanbhaliadihi	...	17
200	Sanbhaliadihi	...	120
201	Sanbhaluduguri	...	188
202	Sandalamkucha (Sandalimkuchh)	...	60
203	Sangagua	...	236
204	Sanghatital	...	56
205	Sangopinathpur	...	223
206	Sanhatibahal	...	118
207	Sanjharmunda (Saijharmunda)	...	226
208	Sanjibika (Sanjibikajangle)	...	96
209	Sankendudihi	...	22
210	Sankhajurinali	...	51
211	Sankhaposh	...	11
212	Sankudheikela (Sankudheikeri)	...	71
213	Sanmusaposh (Sanmusapali)	...	169
214	Sannuagaon	...	125
215	Sanrengalbeda	...	20
216	Sansahajbahal	...	30
217	Sanshibnathpur	...	173
218	Santikayatpali	...	35
219	Santumkela	...	108
220	Santuramura	...	101
221	Saradhapur	...	85
222	Sareikela	...	134
223	Saskela	...	67
224	Sauntipali	...	229
225	Sendhpur	...	227
226	Sibnathpur	...	171
227	Salikudar	...	257
228	Siliguda	...	139
229	Singardei	...	155
230	Soliberna (Solberena)	...	48
231	Suarpali	...	211
232	Sukhabandha	...	27
233	Sukhpali	...	45
234	Surupatla	...	89
235	Syamsundarpur	...	241
236	Takra	...	26
237	Talakudar	...	112
238	Talbahali	...	144
239	Talbahali		37
240	Tallta	...	214
241	Tankajoda	...	111
242	Tantabahal	...	142
243	Tendra	...	252
244	Telengagilla	...	13
245	Thakurpali	...	75
246	Thenteiposh	...	80
247	Thlaberna	...	4
248	Tibupada	...	41
249	Tikayatpali	...	34
250	Tikraposh	...	167
251	Tilkuda	...	135
252	Tinko	...	62
253	Turipada	...	98
254	Ulsurei	...	74
255	Uperbahal	...	181
256	Uparpada	...	162
257	Upurda	...	189
258	Urumkela	...	105

URBAN/VILLAGE PRIMARY

Police Station—BANEI

L.C. No.	Name of Village/ Town/ Ward	Area of village in hectares and of town/ ward in sq. km.	No. of occupied residential houses	No. of house-holds	Total Population (Including Institutional and Houseless Population)			Scheduled Castes		Scheduled Tribes		Literates	
					P	M	F	M	F	M	F	M	F
1	2	3	4	5	6	7	8	9	10	11	12	13	14
19	**Banei P. S.**	**641·7**	**16,494**	**17,252**	**87,310**	**44,317**	**42,993**	**4,359**	**4,328**	**23,266**	**22,729**	**19,749**	**7,991**
	VILLAGES—												
1	Darjing	343 17	102	102	457	243	214	31	28	187	157	136	35
2	Saleipali	214·89	70	83	415	202	213	...	...	165	174	47	1
3	Gaudiniposh	273·57	85	85	473	228	245	9	6	120	136	54	4
4	Thiaberna	407 92	69	69	386	199	187	17	18	126	116	38	14
5	Goutamdihi	77 30	39	40	239	123	116	14	18	62	65	32	8
6	Kachupada	64·35	44	47	259	123	136	3	3	4	...	46	10
7	Sagdiaposh	303·92	95	97	493	240	353	43	46	100	98	82	28
8	Kisantangarpali	155·80	38	38	225	127	98	...	...	127	98	26	5
9	Sanbabehudi	354·51			Uninhabited								
10	Babeihudi	150 14	36	36	195	85	110	...	...	79	103	6	...
11	Mahantatangarpali	112 10	39	39	202	105	97	36	27	10	9	45	6
12	Sankhaposh	176 85	75	75	436	226	210	3	1	146	125	62	29
13	Tetengagilla	146·09	71	73	333	166	167	11	9	45	50	68	18
14	Ghusuriposh	286·92	62	62	327	162	165	11	10	131	134	73	13
15	Lauposh	177·66	36	36	221	108	113	6	7	69	70	47	8
16	Bhaliadihi	290 97	43	44	227	114	113	7	5	102	105	46	2
17	Sanbhaliadihi	176·85	5	5	34	14	20	...	...	11	13	5	...
18	Pratappur	227 84	9	9	35	17	18	...	...	17	18	4	...
19	Arjunachua	484 41	64	64	325	167	158	...	...	158	148	84	13
20	Sanrengaibeda	104·41	1	1	1	1	...	...	...	1	...	...	...
21	Dhamnadarha	156·61	43	94	428	226	202	69	57	130	129	88	15
22	Sankendudihi	67·18			Uninhabited								
23	Rengaibeda	205·99	44	48	261	130	131	...	...	72	75	35	9
24	Kardahudi	144·88	13	14	69	37	32	...	...	37	32	8	...
25	Kendudihi	439·49	185	185	1,112	550	562	45	50	483	484	132	18
26	Takra	552·40	181	183	1,049	523	526	11	12	435	426	242	69
27	Sukhabandh	39 25	15	16	168	123	45	4	...	30	2	110	10
28	Lahangapada	194 25	70	70	421	199	222	12	7	76	89	87	44
29	Saleidihi	165·52	61	61	367	184	183	...	...	51	41	78	18
30	Sansahajbahal	61 92	33	33	188	99	89	...	...	94	81	26	...
31	Badsahajbahal	134·36	47	47	230	113	117	12	14	85	82	39	9
32	Juniani	200·32	94	94	501	251	250	2	4	191	167	57	13
33	Ateikucha	85 39	7	7	31	12	19	...	...	1	...	1	1
34	Tikayatpali	275 59	31	31	149	77	72	...	...	77	72	25	4
35	Santikayatpali	792 78			Uninhabited								

CENSUS ABSTRACT

Tahasil—BANEI

MAIN WORKERS													
Total Main Workers (I—IX)		Cultivators (I)		Agricultural Labourers (II)		Household Industry, Manufacturing, Processing, Servicing and Repairs [V (a)]		Other Workers [III, IV, V (b) and VI to IX]		Marginal Workers		Non-Workers	
M	F	M	F	M	F	M	F	M	F	M	F	M	F
15	16	17	18	19	20	21	22	23	24	25	26	27	28
23,889	6,880	12,437	2,108	5,530	3,587	510	186	5,412	1,001	1,102	6,490	19,326	29,623
120	1	96	...	...	...	...	...	24	1	...	9	123	204
96	6	78	6	2	...	13	...	3	...	7	32	99	175
127	43	75	5	10	1	40	37	2	...	5	96	96	106
109	4	103	2	3	...	...	1	3	1	6	88	84	95
67	1	49	...	12	...	2	...	4	1	...	69	56	46
65	...	48	...	11	...	...	...	6	...	...	78	58	58
161	3	101	...	49	3	4	...	7	...	...	127	79	123
76	1	44	...	32	1	...	...	...	...	...	4	51	93
						Uninhabited							
56	...	44	...	9	...	3	...	...	...	...	32	29	71
59	1	50	1	8	...	...	...	1	...	...	37	46	59
112	46	69	25	31	21	1	...	11	...	6	67	108	97
86	27	53	4	26	23	3	...	4	...	6	39	74	101
85	94	57	51	15	34	7	4	6	5	...	...	77	71
55	48	36	31	13	14	1	1	5	2	...	...	53	65
63	54	54	52	8	2	...	...	1	...	...	...	51	59
9	10	9	10	...	...	...	...	...	...	...	...	5	10
12	12	12	12	...	...	...	...	...	...	...	...	5	6
89	83	68	64	21	18	...	1	...	...	1	...	77	75
1	...	1	...	...	...	...	...	...	...	...	...	...	...
154	126	63	59	76	67	2	...	13	...	...	..	72	76
						Uninhabited							
74	80	53	40	21	40	...	...	...	...	...	...	56	51
17	4	13	1	3	3	...	...	1	...	1	7	19	21
252	1	233	...	2	...	...	...	17	1	56	332	242	229
251	8	156	1	65	7	3	...	27	...	62	176	210	342
26	24	21	24	1	...	...	...	4	...	1	7	96	14
102	97	74	84	13	12	4	...	11	1	5	16	92	109
79	2	54	...	4	1	...	...	21	1	10	78	95	103
41	...	30	...	8	...	...	...	3	...	3	42	55	47
56	38	43	33	8	5	...	...	5	...	9	34	48	45
140	92	107	84	14	5	1	...	18	3	14	56	97	102
6	3	2	...	1	...	...	...	3	3	...	...	6	16
44	...	36	...	7	...	...	...	1	...	..	42	33	30
						Uninhabited							

URBAN/VILLAGE PRIMARY

Police Station—BANEI

L. C. No.	Name of Village/ Town/ Ward	Area of village in hectares and of town/ ward in sq km.	No. of occupied residential houses	No. of house-holds	Total Population (including Institutional and Houseless Population)			Scheduled Castes		Scheduled Tribes		Literates	
					P	M	F	M	F	M	F	M	F
1	2	3	4	5	6	7	8	9	10	11	12	13	14
36	Fatajharan	86 20	12	12	86	44	42		...	44	42	14	8
37	Talbahali	323 75	77	77	427	211	216	4	6	157	165	81	22
38	Badpurnapani	365 03	83	83	523	261	262	39	27	207	219	54	5
39	Samardari	78 51	44	44	258	121	137	30	34	36	47	47	11
40	Gudhiali	138 81	120	127	551	300	251	9	6	128	120	147	46
41	Tibupada	193·84	5	5	25	16	9	...	...	9	5	7	1
42	Lahunipada	77.30	201	245	1,315	702	613	51	58	137	127	408	201
43	Gambhadihi (Gambardihi)	48 16	86	102	484	252	232	66	72	18	19	136	64
44	Lateimundi	76·89	117	144	537	296	241	11	12	36	42	212	111
45	Sukhpali	69 61	50	67	317	168	149	...	...	30	28	91	45
46	Katupada	124 24	25	25	132	64	68	...	...	64	68	27	...
47	Paragposh	160·26	49	49	256	140	116	...	...	140	116	30	...
48	Soleberna (Solberena)	67 99	2	3	21	11	10	...	...	11	10	1	...
49	Kaleiposh	218·13	59	71	378	202	176	22	18	125	105	99	37
50	Basubahal	275·19	74	74	448	225	223	22	15	65	61	100	50
51	Sankhajurinali	31 16	6	6	32	18	14	...	...	18	14	1	...
52	Sanbasubahal	370 29	1	1	5	2	3	...	...	...	...	1	2
53	Bileipada	78 91	29	29	186	101	85	4	1	53	32	53	9
54	Guhaldihi	137 59	15	15	111	55	56	5	9	12	12	28	12
55	Ghatital	92 74	8	8	45	25	20	...	...	21	17	9	3
56	Sanghatital	40 87				Uninhabited							
57	Deodebapur	177 25	15	15	70	33	37	...	...	33	36	5	1
58	Dalamkucha	300 28	26	26	167	89	78	...	...	71	58	23	2
59	Ganighasa	454 87	70	70	381	197	184	8	9	119	107	56	7
60	Sandalamkucha (Sandalimkuchh)	55 85				Uninhabited							
61	Phatatangar	U.S.	101	108	542	275	267	...	...	272	266	22	3
62	Tinko	504 64	61	62	375	191	184	4	3	58	55	39	12
63	Raikela	602·58	69	69	381	181	200	...	...	110	129	44	9
64	Baurkela	247·67	17	17	109	57	52	...	...	56	50	4	2
65	Barsuan	513 95	557	582	2,351	1,276	1,075	134	115	526	499	707	363
66	Bahamba	423·71	29	32	158	83	75	...	...	83	75	27	13
67	Saskela	603·39	361	371	1,539	832	707	46	37	409	404	324	107
68	Kusumdihi	292 59	18	21	109	55	54	...	...	55	54	5	...
69	Haldikanchi	281·26	14	14	80	43	37	...	...	43	37	2	...
70	Hatibahal	193 04	37	37	190	91	99	...	...	86	89	22	5

CENSUS ABSTRACT

Tahasil—BANEI

MAIN WORKERS													
Total Main Workers (I—IX)		Cultivators (I)		Agricultural Labourers (II)		Household Industry, Manufacturing, Processing, Servicing and Repairs [V (a)]		Other Workers [III, IV, V (b) and VI to IX]		Marginal Workers		Non-Workers	
M	F	M	F	M	F	M	F	M	F	M	F	M	F
15	16	17	18	19	20	21	22	23	24	25	26	27	28
23	...	20	..	3	...	...	...	...	...	1	18	20	24
122	2	88	...	15	...	...	...	19	2	...	29	89	185
126	2	114	2	10	...	1	...	1	...	6	1	129	259
57	...	51	...	...	...	...	...	6	...	...	...	64	137
155	6	103	1	3	...	3	1	46	4	...	1	145	244
6	...	3	..	.	...	...	...	3	...	1	2	9	7
384	58	117	12	29	31	2	...	236	15	18	146	300	409
138	5	41	2	22	3	1	...	74	...	...	7	114	220
173	21	22	...	17	1	7	2	127	18	...	25	123	195
80	13	32	4	14	7	1	...	33	2	...	1	88	135
29	1	27	1	2	...	...	...	...	...	...	...	35	67
67	3	58	1	5	2	...	...	4	...	...	...	73	113
5	1	5	1	...	...	...	...	..	...	...	...	6	9
114	23	96	23	1	...	...	...	17	...	1	...	87	153
107	11	60	...	42	11	...	...	5	...	...	...	118	212
7	10	6	4	1	6	...	...	...	...	...	...	11	4
1	1	1	1	...	...	...	...	...	...	...	...	1	2
37	22	15	...	19	22	...	...	3	...	...	...	64	63
30	7	15	...	11	7	...	...	4	...	...	...	25	49
16	14	6	...	10	14	...	...	...	...	...	...	9	6
Uninhabited													
28	26	15	...	13	26	...	...	...	...	...	...	5	11
54	50	35	..	18	50	...	...	1	..	...	...	35	28
122	116	69	...	48	116	...	...	5	...	...	...	75	68
Uninhabited													
160	7	111	3	43	4	2	...	4	...	7	142	108	118
106	4	83	2	.	1	...	...	23	1	...	80	85	100
104	19	53	2	24	5	...	1	27	11	9	91	68	90
28	1	16	...	4	..	...	...	8	1	6	34	23	17
603	60	36	...	2	1	7	1	558	58	60	109	613	906
14	..	1	...	2	...	...	...	11	...	32	45	37	30
437	96	85	2	13	...	...	...	339	94	10	5	385	606
27	...	26	..	1	..	...	.	...	...	...	32	28	22
23	1	14	1	9	...	...	..	...	...	...	...	20	36
69	...	45	...	24	...	...	...	...	...	...	...	22	99

URBAN/VILLAGE PRIMARY

Police Station—BANEI

L C. No	Name of Village/ Town/ Ward	Area of village in hectares and of town/ ward in sq km	No. of occupied residential houses	No. of house-holds	Total Population (including Institutional and Houseless Population)			Scheduled Castes		Scheduled Tribes		Literates	
					P	M	F	M	F	M	F	M	F
1	2	3	4	5	6	7	8	9	10	11	12	13	14
71	Sankudheikela (Sankudheikeri)	174 82			Uninhabited								
72	Kudeikela	234 72	71	80	423	201	222	13	18	57	53	97	42
73	Nischintipur	341 15	101	101	665	339	326	9	11	234	183	98	27
74	Ulsurei	186·56	46	61	413	148	265	7	12	20	122	80	160
75	Thakurpali	111 29	48	48	274	143	131	7	7	135	122	52	9
76	Kumbhardihi	84·98	30	31	166	81	85	3	2	71	76	36	8
77	Jogibandh	109·27	18	19	113	53	60	...	..	44	51	7	...
78	Nuapada	187 77	67	67	407	221	186	...	...	214	177	75	24
79	Kenapali	394 97	161	161	878	426	452	77	71	275	280	185	52
80	Thenteiposh	58·68	44	44	251	122	129	16	19	..	...	75	40
81	Rajamunda	139·62	92	97	421	218	203	18	19	59	65	132	52
82	Jamumal (Jammal)	25·90			Uninhabited								
83	Gargadia	63 64	13	13	98	48	50	..	.	6	5	25	13
84	Deoposh	100 36	82	85	524	251	273	10	11	64	72	153	83
85	Saradhapur	72·03	55	56	307	161	146	13	5	42	32	105	31
86	Mishrapali	87 01	30	35	120	64	56	6	4	3		43	23
87	Saleibahal	45·32	10	14	82	42	40	.		42	40	11	3
88	Kaliaposh	52 20			Uninhabited								
89	Surupatla	106 03	26	28	133	66	67	..	.	62	61	27	8
90	Bandhananali	82·96	19	19	122	61	61	...	.	61	61	16	3
91	Baladihi	112 91	32	32	196	99	97	...	...	99	97	11	..
92	Budhikutuni	298 25	67	67	384	190	194	1	..	189	194	37	4
93	Jibikaposh	219·34	32	32	192	95	97	.	...	95	97	21	3
94	Nuagaon	193·84	67	67	429	220	209	.	..	191	183	79	11
95	Jibika	122 62	109	110	541	279	262	69	63	59	49	154	70
96	Sanjibika (Sanjibikajangal)	33 99	4	4	20	8	12	5	10	..	.	3	1
97	Bijadihi	114 53	41	43	223	104	119	17	16	42	56	71	27
98	Turipada	45·32			Uninhabited								
99	Badapada	61 51	30	30	156	77	79	.	...	69	75	20	3
100	Badturamura	165·52	85	86	435	192	243	58	81	23	25	88	70
101	Santuramura	37·23	32	32	159	82	77	11	11	22	16	29	10
102	Narendra	139·62	98	103	506	257	249	18	11	77	73	159	71
103	Cadapali	61·51	12	13	87	46	41	..	.	46	41	11	1
104	Luthurba	108·46	28	28	134	70	64	...	..	54	47	23	4
105	Urumkela	73 65	55	58	226	125	101	38	40	36	21	45	18

CENSUS ABSTRACT

Tahasil—BANEI

Total Main Workers (I—IX)		MAIN WORKERS: Cultivators (I)		Agricultural Labourers (II)		Household Industry Manufacturing, Processing, Servicing and Repairs [V (a)]		Other Workers [III, IV, V (b) and VI to IX]		Marginal Workers		Non-Workers	
M	F	M	F	M	F	M	F	M	F	M	F	M	F
15	16	17	18	19	20	21	22	23	24	25	26	27	28
						Uninhabited							
115	24	56	..	40	21	2	3	17		1	.	85	198
191	1	128	1	57	.	1	..	5	...	.	1	148	324
73	9	54	..	6	.	.	.	13	9		.	75	256
89	...	58	...	29	.	.	.	2	.	.	...	54	131
45	1	33	..	9	1	.		3	.		..	36	84
31	..	31	.	. .	..	..	..		.	..	9	22	51
108	4	93	.	4	3	...	...	11	1	9	45	104	137
206	15	125	2	49	2	7	5	25	6	22	132	198	305
58	15	46	5	8	10	..	..	4	.	1	1	63	113
117	30	42	8	11	19	2	..	62	3	5	5	96	168
						Uninhabited							
26	.	18	...	4		..		4		1	1	21	49
117	47	68	19	10	12	5	6	34	10	1	70	133	156
66	3	32	1	15	1	1	..	18	1	17	52	78	91
40	2	16	2	1	...	...	..	23	.	...	..	24	54
16	..	12	..	4	...	...	...	...		10	21	16	19
						Uninhabited							
29		18		4	..	2		5	.	13	38	24	29
36	28	7	3	29	25	..	.	.	..	..	..	25	33
57	58	...	..	57	58	.	.	.				42	39
102	89	.	.	100	88	1	1	1	.		1	88	104
60	60	60	60	.	.		.	...	..		.	35	37
144	136	123	116	..	..	1	..	20	20	..	..	76	73
138	14	75	9	34		3	.	26	5	17	77	124	171
5	2	3	1	2	1	..	.	..			6	3	4
69	3	45	..	18	3	..	...	6	..	1	18	34	98
						Uninhabited							
44	8	38	1	2	4	4	3		.	.	.	33	71
100	9	56	4	28	2	6	1	10	2	6	16	86	218
42	1	7		18	.	1		16	1	1	4	39	72
124	60	61	3	35	57	.	.	28	...	3	..	130	189
5	1	2	1	1	...	..	..	2	..	17	29	24	11
39	3	21	..	15	2	..	.	3	1	5	40	26	21
69	18	21	3	33	10	3	2	12	3	6	35	50	48

URBAN/VILLAGE PRIMARY

Police Station—BANEI

L.C. No	Name of Village/ Town/ Ward	Area of village in hectares and of town/ ward in sq. km	No. of occupied residential houses	No of house-holds	Total Population (including Institutional and Houseless Population)			Scheduled Castes		Scheduled Tribes		Literates	
					P	M	F	M	F	M	F	M	F
1	2	3	4	5	6	7	8	9	10	11	12	13	14
106	Gamlei	174 02	112	116	541	280	261	6	8	90	79	148	87
107	Badtumkela	182 92	89	138	594	291	303	65	80	50	41	134	81
108	Santumkela	38 45	1	1	7	4	3	4	3	..	...	3	.
109	Arkeikela	164 71	46	49	246	123	123	8	5	51	56	64	34
110	Brahmaninadi(Kha)	212 06				Uninhabited							
111	Tankajoda	418·45	84	84	487	244	243	2	3	204	191	68	25
112	Kadodihi	110 07	29	30	180	80	100	2	2	23	31	38	10
113	Khendraposh	59 89	24	24	152	82	70	..	.	57	44	27	10
114	Ramaruda	113 31	46	46	226	117	109		..	94	91	41	8
115	Baldihi	95 51	45	49	275	142	133	16	15	49	42	52	17
116	Bhaliadihi	109 27	54	54	246	113	133	1	2	62	82	35	7
117	Jaldihi	121.41	36	37	165	80	85	3	2	31	32	26	4
118	Sanhatibahal	95 91	4	4	17	8	9	. .	..	8	9	2	.
119	Gundichanali	127 07	20	20	104	49	55	.	...	31	39	13	3
120	Sanbhaliadihi	20 64	6	6	32	15	17		.	15	17	..	..
121	Fuljhar	188 99	39	39	216	99	117	2	3	59	68	45	10
122	Talakudar	207 20	19	19	87	45	42	..	..	22	18	10	4
123	Khatiabhangoni	225 41	25	25	152	70	82	.	...	40	52	23	9
124	Landamunda	174 82	31	31	154	80	74	..	...	45	46	12	1
125	San-nuagaon	1,004 84	88	89	531	253	278	.	.	238	264	32	11
126	Damalu	729 65	91	91	375	205	170	13	15	181	141	34	9
127	Randa	402 26	90	115	402	207	195	27	31	150	140	53	6
128	Bhatuda	1,144 45	294	299	1,028	544	484	119	103	331	320	97	20
129	Hasi	1,020 62	111	111	476	240	236	15	13	195	198	30	3
130	Kensara (Kensila)	1,334 65	25	25	127	67	60	.	..	63	55	4	. .
131	Batagaon	740 58	35	35	123	59	64	..	..	55	61	5	1
132	Raisuan	480 36	44	44	173	91	82	11	15	80	67	2	...
133	Chada	148 52				Uninhabited							
134	Sareikela	1,163 07	53	56	242	132	110	.		132	110	12	2
135	Tilkuda	768 50	42	42	163	86	77		..	86	77	3	.
136	Ranta	1,063 92	429	432	1,441	775	666	55	41	596	537	234	64
137	Ladapani	345 60	28	28	163	84	79		..	84	79	5	
138	Budhabhuin	708 20	95	95	539	268	271	17	18	247	250	26	2
139	Siliguda	454 46	15	15	79	43	36		.	43	36	5	1
140	Badnuagaon	583 15	81	81	389	207	182	6	13	196	167	31	6

CENSUS ABSTRACT

Tahasil—BANEI

MAIN WORKERS													
Total Main Workers (I—IX)		Cultivators (I)		Agricultural Labourers (II)		Household Industry, Manufacturing, Processing, Servicing and Repairs [V (a)]		Other Workers [III, IV, V (b) and VI to IX]		Marginal Workers		Non-Workers	
M	F	M	F	M	F	M	F	M	F	M	F	M	F
15	16	17	18	19	20	21	22	23	24	25	26	27	28
136	4	65	1	37	...	7	2	27	1	20	71	124	186
176	11	21	7	27	...	15	3	113	1	15	103	100	189
1	..	1	...	..	...	..	..	...	...	1	1	2	2
60	2	24	1	20	..	1	.	15	1	11	54	52	67
						Uninhabited							
154	102	83	55	48	42	3	2	20	3	...	...	90	141
46	31	36	19	5	10	3	2	2	..	.	2	34	67
54	6	45	5	9	1		.	.	..	...	3	28	61
80	..	59	..	19	...	2	.		...	..	.	37	109
85	13	44	2	19	2	14	9	8	..	1	64	56	56
80	12	51	1	15	3	9	8	5	...	.	77	33	44
51	..	32	.	19	..	.			..	...	...	29	85
7	...	7		..	.	.		.	...	..	..	1	9
27	4	24	1		3	2	...	1	..	1	25	21	26
11	..	9	..	2		..	.	..	.	..	8	4	9
45	4	43	3	2	1	..	..	...	...	9	63	45	50
21	1	20	1			.	.	1	.	5	28	19	13
38	5	32	2	5	3	.		1	.	1	46	31	31
34	4	20	2	12	2	2	.	...	..	11	45	35	25
71	6	46	2	25	4	.	...	..	...	52	100	130	172
120	67	59	16	51	51	4	...	6	.	18	16	67	87
145	119	2		1		..	...	142	119	.		62	76
351	196	37	3	3	.	1	1	310	192	3	2	100	286
128	3	82	...	1	..	2		43	3	.	.	112	233
35	..	35		...		.		..	.	..	.	32	60
39	..	39	...	.	.	..	.	.		.		20	64
54	11	51	7	2	4	.	..	1	..	3	46	34	25
						Uninhabited							
80	17	74	9	4	8	..	.	2	.	4	43	48	50
50	10	50	9	..	1	.	..	...	..		48	36	19
518	164	10		1	.	1	2	506	162			257	502
58		58	..		..					.	..	26	79
113	.	110	.	...	..	.	..	3	..	.	..	155	271
6	..	1		1	.	.	..	4	...	24	21	13	15
83	24	54	12	27	10	2	2			22	29	102	129

URBAN/VILLAGE PRIMARY

Police Station—BANEI

L.C No	Name of Village/ Town/ Ward	Area of village in hectares and of town/ ward in sq. km	No. of occupied residential houses	No. of house-holds	Total Population (including Institutional and Houseless Population)			Scheduled Castes		Scheduled Tribes		Literates	
					P	M	F	M	F	M	F	M	F
1	2	3	4	5	6	7	8	9	10	11	12	13	14
141	Kilinda	172·80	27	27	114	61	53	..	..	61	53	4	1
142	Tantabahal	150 14	24	24	113	53	60			44	55	10	...
143	Deogharia	102 79	18	18	102	49	53	.	..	49	53	8	...
144	Talbahali	419 25	56	56	269	136	133	.		93	98	34	7
145	Kardakudar	333 46	74	74	387	188	199	1	..	180	195	24	2
146	Barghat	139 62	36	37	168	88	80	...	.	84	78	25	...
147	Rangamatia	405.90	49	49	241	115	126	...	...	115	126	7	..
148	Babehudi	201 13	21	21	158	82	76	..	..	82	76	27	5
149	Mahulata	143·66	29	29	153	74	79	2	6	42	43	23	10
150	Bhuguda	212 87	80	80	505	262	243	12	11	140	129	103	41
151	Gardruan	380 41	78	94	514	261	253	6	12	245	229	116	26
152	Raikelaposh	279 23	55	81	459	233	226	7	3	172	171	91	18
153	Kurda	422 09	140	140	696	348	348	53	51	186	200	120	29
154	Madhupur	104 00	40	40	182	91	91		..	29	26	43	20
155	Singardei	104 41				Uninhabited							
156	Amatpali (Amantpali)	120 19	44	44	226	108	118	36	57	40	39	56	24
157	Brahmangaon	112 50	67	73	377	181	196	28	32	40	36	93	25
158	Lelei	77 30	59	59	334	167	167			36	33	77	51
159	Bonaigarh	629.69	919	946	4,569	2,374	2,195	217	244	537	477	1,636	998
160	Deogaon	213 27	171	171	897	552	345	66	93	126	82	446	103
161	Kendrikala	193 84	159	161	793	401	392	124	127	20	23	256	140
162	Uparpada	210 84	147	147	772	410	362	30	27	210	196	180	79
163	Baidpali	52 61				Uninhabited							
164	Babunuagaon (Nuagaon)	356 93	96	96	472	247	225	92	87	81	71	135	51
165	Rautani	43 71	20	20	89	48	41	1	..	13	7	26	12
166	Bandodihi	71·23	44	49	235	112	123	5	3	90	95	36	4
167	Tikraposh	189 39	91	91	473	229	244	16	22	172	74	80	16
168	Baneshwarpur	27 92	1	1	9	5	4	.	..	5	4	.	.
169	Sanmusaposh (Sanmusapali)	198·30	4	5	24	12	12	.	..	12	12	3	.
170	Musaposh	239·17	34	34	170	91	79	2	2	79	70	27	16
171	Shibnathpur	76·89	18	26	114	54	60	...	...	54	60	24	9
172	Jharbeda	307 97	128	136	663	318	345	59	59	166	188	145	47
173	Sanshibnathpur	743 00				Uninhabited							
174	Kurdapali	187 37	62	68	342	163	179	17	31	114	114	76	38
175	Beldihi	77 70	24	24	129	69	60	8	6	28	26	31	4

CENSUS ABSTRACT

Tahasil—BANEI

Total Main Workers (I—IX)		MAIN WORKERS								Marginal Workers		Non-Workers	
		Cultivators (I)		Agricultural Labourers (II)		Household Industry, Manufacturing, Processing, Servicing and Repairs [V (a)]		Other Workers [III, IV, V (b) and VI to IX]					
M	F	M	F	M	F	M	F	M	F	M	F	M	F
15	16	17	18	19	20	21	22	23	24	25	26	27	28
29	3	26	1	3	2	...	..	..	..	2	13	30	37
31	32	23	12	7	20	1	...	.	..	..	1	22	27
24	21	13	5	11	16	..	..	.	..	.	1	25	31
54	7	32	4	16	1	1	1	5	1	12	35	70	91
94	6	69	3	23	3	2	..	..	.	10	59	84	134
27	2	21	2	5	..	.	..	1	..	8	18	53	60
72	83	63	75	9	8	...		..	..	..	1	43	42
44	22	40	20	4	2	..	..	...	..	..	..	38	54
41	53	30	45	10	6	..	.	1	2			33	26
141	8	76	.	53	8	.	..	12	...	2	.	119	235
154	115	67	1	79	112		..	8	2	.		107	138
127	4	121		..	4	.	...	6	...			106	222
228	178	97	7	58	169	5	...	28	2	.	12	120	158
49	33	26	7	18	25	...	..	5	1	..	.	42	58
						Uninhabited							
55	34	28	2	19	27	3	3	5	2	..	..	53	84
102	74	50	5	33	52	5	7	14	10	1	..	78	122
94	68	11	11	30	15	16	38	37	4		..	73	99
1,231	257	190	20	257	153	80	1	704	83	39	85	1,104	1,853
212	83	38	9	43	67	7		124	7	5	4	335	258
193	27	66	10	71	14	9	..	47	3	3	24	205	341
217	86	85	30	81	55	.	.	51	1	13	7	180	269
						Uninhabited							
141	32	94	9	27	16	10	6	10	1	6	28	100	165
24	..	12	..	7	.	.	..	5	..	1	16	23	25
59	2	34	2	21	..	.	.	4	..	10	65	43	56
137	6	128	4	4		3	..	2	..		2	92	236
4	.	1	..	3		.	.	..	..	..	..	1	4
6	..	5	...	1	..	.	.	..	...	2	.	4	12
56	...	37	.	19	.		.		...	3	..	32	79
34	2	26	..	8	2	...	.	.	.		.	20	58
168	6	114	3	38	2	4	.	12	1	16	170	134	169
						Uninhabited							
79	11	50	8	22		1		6	3	8	67	76	101
30	3	21	1	6	.	1	.	2	2	3	29	36	28

URBAN/VILLAGE PRIMARY

Police Station—BANEI

L.C. No.	Name of Village/ Town/ Ward	Area of village in hectares and of town/ ward in sq. km.	No. of occupied residential houses	No of house-holds	Total Population (including Institutional and Houseless Population)			Scheduled Castes		Scheduled Tribes		Literates	
					P	M	F	M	F	M	F	M	F
1	2	3	4	5	6	7	8	9	10	11	12	13	14
176	Gudhiali	107 24	36	36	147	81	66	5	4	21	18	61	14
177	Gahmadihi	38 85			Uninhabited								
178	Badbaurkela	260·62	155	155	733	359	374	91	87	93	111	201	85
179	Pandua	104 81	35	40	217	108	109	29	19	24	40	75	13
180	Alekhpur	161·47	107	108	570	286	284	98	100	140	135	191	57
181	Uparbahal	46·13	24	27	125	58	67	34	33	...	..	36	20
182	Dareikala	125·45	68	71	363	181	182	39	40	18	30	117	52
183	Pandrisila	110·48	77	77	466	217	249	13	19	139	167	73	33
184	Gurundupali	31 57			Uninhabited								
185	Jhaliaberna	22·26			Uninhabited								
186	Barhamusa	346·82	108	122	685	316	369	37	38	207	247	112	51
187	Brahmannali	50 59	54	56	280	123	157	9	13	110	135	39	7
188	Sanbhaludunguri	34·10	14	14	69	38	31	37	31		.	17	5
189	Upurda	127·88	40	42	189	98	91	34	25	46	42	35	9
190	Jamkei	135 57	113	119	621	314	307	67	63	47	45	186	107
191	Belkudar	162·68	50	50	257	122	135	.	.	109	126	45	16
192	Khadiakudar	77·30	5	5	25	13	12			13	12	8	.
193	Poigaon	192 63	82	82	477	240	237	10	13	166	167	107	33
194	Bandhberna	215·29	76	76	357	207	150	..		166	124	58	14
195	Bichhanapati	222 17	31	31	159	83	76	4	2	75	72	37	5
196	Kuliposh	706 18	227	228	1,073	548	525	67	65	290	280	240	80
197	Arjunjhari	219 34	29	30	137	70	67	..	...	70	67	12	..
198	Mukulapani	46·94	9	10	54	30	24			30	24	2	
199	Baraguda	286 52	45	45	247	126	121	.	.	126	121	37	..
200	Jodibahal	329·41	58	60	301	154	147		.	149	145	52	12
201	Haldikudar	111·29	16	16	94	53	41			22	19	32	5
202	Khajurinali	89·03	18	18	94	45	49			45	49	14	...
203	Dhanijam	142·15	17	17	90	43	47			29	28	17	
204	Barghat	56·25	10	16	65	29	36			28	34	17	1
205	Kantikudar	170 37	11	12	76	32	44	..	..	13	12	5	.
206	Gadapali	81·75	24	24	131	61	70	.		43	51	29	9
207	Dhudi	190·20	104	107	501	263	238	73	68	169	154	138	29
208	Kudheinuadihi	115·34	102	102	473	241	232	35	43	120	110	132	59
209	Sadhubahal (Sadubahal Sahajbahal)	510 71	86	93	456	224	232	54	50	167	182	70	5
210	Khuntgaon	498·57	182	211	1,117	587	530	109	112	262	256	355	119

CENSUS ABSTRACT

Tahasil--BANEI

MAIN WORKERS													
Total Main Workers (I—IX)		Cultivators (I)		Agricultural Labourers (II)		Household Industry Manufacturing, Processing, Servicing and Repairs [V (a)]		Other Workers [III, IV, V (b) and VI to IX]		Marginal Workers		Non-Workers	
M	F	M	F	M	F	M	F	M	F	M	F	M	F
15	16	17	18	19	20	21	22	23	24	25	26	27	28
54	28	46	14	8	14	.	..	.		1	23	26	15
						Uninhabited							
214	69	124	7	73	59		.	17	3	1	185	144	120
65	35	37	2	28	33	...	...				.	43	74
176	130	122	77	49	53	1	.	4	..	.	77	110	77
39	22	11	4	11	18	15	..	2	.	.	.	19	45
85	35	52	5	23	30	..	.	10	.	2	20	94	127
121	73	49	18	64	55	..	..	8		..	..	96	176
						Uninhabited							
						Uninhabited							
177	132	67	1	89	131	.		21	.		4	139	233
66	46	46	34	15	12	.		5		1	.	56	111
19	13	10	8	9	5	..	..		..	1	..	18	18
56	17	24	5	26	12	1		5		3	32	39	42
148	46	62	25	56	20	4	.	26	1	3	20	163	241
66	..	58			.	..	.	8			16	56	119
5	2	5	1		1	.	.					8	10
146	2	67	.	68	.	1		10	2	6	161	88	74
107	2	54	2	32	.		.	21		23	100	77	48
41	27	32	7	8	20	1	.		.		9	42	40
317	41	126	6	146	30	3	2	42	3	1	35	230	449
43		30		12	..	.	.	1	..			27	67
14	..	10	.	4	.		.	.	.		.	16	24
69		40	.	25	...		.	4	..	.	.	57	121
92	2	52	.	38	.	.		2	2		.	62	145
22	1	12	.	7	1	1		2			.	31	40
29	19	15	2	14	17						.	16	30
23	.	13	...	8	.	.		2	..	.	.	20	47
16	15	1		15	15		.		.	.	..	13	21
20	6	6	1	13	5	.		1				12	38
35	2	7	..	21	...	5	1	2	1		.	26	68
158	16	136	16	10	.	3		9	.	.		105	222
148	29	40	1	61	26	1		6	2	2	2	91	201
123	5	26		87	5	..		10		13	9	88	218
327	77	149	32	74	29	13	12	91	4	9	4	251	449

URBAN/VILLAGE PRIMARY

Police Station—BANEI

L.C. No.	Name of Village/ Town/ Ward	Area of village in hectares and of town/ ward in sq km.	No. of occupied residential houses	No. of house-holds	Total Population (including Institutional and Houseless Population)			Scheduled Castes		Scheduled Tribes		Literates	
					P	M	F	M	F	M	F	M	F
1	2	3	4	5	6	7	8	9	10	11	12	13	14
211	Suarpali	150·95	68	68	345	160	185	2	2	145	171	77	24
212	Jakeikala	692 01	316	316	1,783	900	883	102	98	293	255	557	300
213	Baghapali	46 54	28	28	160	77	83	13	7	64	76	34	12
214	Talita	226 22	151	154	876	434	442	31	33	219	223	270	142
215	Hatkinali	34 40				Uninhabited							
216	Nuapali	176·44	28	28	156	76	80	3	3	65	71	46	11
217	Dharanidharpali	141 64	6	6	23	16	7	1	...	7	5	9	...
218	Govindapur	252 52	150	150	812	413	399	27	26	180	160	194	87
219	Laxminarayanpur	52·61	34	34	168	71	97	25	35	21	28	44	21
220	Sanbaurkela	120 60				Uninhabited							
221	Patrapali	488 46	68	68	340	182	158	9	6	111	102	65	22
222	Gopinathpur	717·51	133	135	735	358	377	25	34	176	189	179	69
223	Sangopinathpur	153·38	29	29	157	84	73	...	...	82	70	10	..
224	Jharamunda	80·53	1	1	3	2	1	.	..	2	1	...	.
225	Dandabahal	174 82				Uninhabited							
226	Sanjharmunda (Sanjharmunda)	117 76				Uninhabited							
227	Sendhpur	128 69	65	75	359	188	171	..	.	85	83	122	41
228	Narasinghpur	74 06	57	70	354	173	181	29	24	103	113	67	29
229	Sauntipali	21 45				Uninhabited							
230	Indrapur (Indaipur)	201 94	139	144	790	411	379	35	29	174	161	223	126
231	Kanturupali	43 71				Uninhabited							
232	Kenareta	590 84	252	260	1,387	696	691	82	65	179	161	468	228
233	Kantasara	405·09	200	222	1,215	623	592	76	64	294	292	249	114
234	Kelo	254·55	78	78	479	245	234	5	7	172	148	97	32
235	Banjikusum	64 75	43	43	255	113	142	3	5	109	137	75	13
236	Sangagua	210 84	85	85	443	222	221	28	31	54	54	140	38
237	Badgogua	482 79	232	233	1,205	598	607	42	51	101	103	352	178
238	Badposh	115 74	68	75	429	217	212	...	...	210	203	121	29
239	Chandiposh	34 80				Uninhabited							
240	Ruguda	646 28	226	237	1,180	609	571	83	77	103	87	329	167
241	Syamsundarpur	197 08	4	4	20	10	10	.	..	8	5	.	.
242	Brahmnidarh	303 92	49	49	244	121	123	...	..	104	116	58	22
243	Jangla	425 73	173	192	1,058	518	540	84	61	117	104	287	161
244	Deoposh	226 62	76	80	418	200	218	59	69	99	109	151	62
245	Saleibahal	56 66				Uninhabited							

CENSUS ABSTRACT

Tahasil—BANEI

MAIN WORKERS													
Total Main Workers (I—IX)		Cultivators (I)		Agricultural Labourers (II)		Household Industry, Manufacturing, Processing, Servicing and Repairs [V (a)]		Other Workers [III, IV, V (b) and VI to IX]		Marginal Workers		Non-Workers	
M	F	M	F	M	F	M	F	M	F	M	F	M	F
15	16	17	18	19	20	21	22	23	24	25	26	27	28
90	68	67	12	18	56	...	...	5	...	...	...	70	117
472	225	193	99	160	110	5	3	114	13	..	13	428	645
40	26	18	20	19	6	..	...	3	..	...	...	37	57
240	73	140	51	56	18	5	2	39	2	10	125	184	244
						Uninhabited							
38	15	30	10	5	5	...	...	3	...	...	...	38	65
10	5	5	...	3	5	...	...	2	..	...	...	6	2
229	54	164	36	44	11	11	7	10	...	3	68	181	277
33	22	12	5	16	15	..	1	5	1	...	...	38	75
						Uninhabited							
103	98	62	22	32	54	1	...	8	22	...	...	79	60
223	19	164	2	46	15	2	...	11	2	7	83	128	275
54	51	26	1	24	49	4	1	...	.	...	...	30	22
1	1	...	..	1	1	...	..	...	...	...	...	1	...
						Uninhabited							
						Uninhabited							
121	107	59	3	39	103	11	...	12	1	...	2	67	62
92	37	54	6	33	27	1	..	4	4	...	...	81	144
						Uninhabited							
195	7	106	...	49	...	3	.	37	7	45	124	171	248
						Uninhabited							
377	90	222	30	83	59	3	..	69	1	...	...	319	601
346	37	238	23	67	10	13	..	28	4	7	75	270	480
140	30	103	3	32	27	.	...	5	...	...	44	105	160
69	76	48	3	19	73	...	...	2	...	...	...	44	66
124	110	73	...	43	99	...	...	8	11	...	...	98	111
321	86	178	19	103	62	9	...	31	5	19	98	258	423
116	98	61	6	52	92	...	...	3	...	...	1	101	113
						Uninhabited							
303	25	110	8	98	12	5	..	90	5	63	274	243	272
6	4	3	...	3	4	...	...	...	...	...	...	4	6
74	11	69	7	1	4	...	...	4	...	..	...	47	112
258	149	80	29	109	117	13	..	56	3	14	60	246	331
111	3	103	2	1	...	3	..	4	1	2	15	87	203
						Uninhabited							

URBAN/VILLAGE PRIMARY

Police Station—BANEI

L.C. No.	Name of Village/ Town/ Ward	Area of village in hectares and of town/ ward in sq km	No. of occupied residential houses	No. of house-holds	Total Population (including Institutional and Houseless Population)			Scheduled Castes		Scheduled Tribes		Literates	
					P	M	F	M	F	M	F	M	F
1	2	3	4	5	6	7	8	9	10	11	12	13	14
246	Boneikela	245 24	101	113	500	254	246	168	156	49	50	143	59
247	Phalsaghat	130 71	38	40	222	105	117	9	7	33	38	67	40
248	Jambhiriposh	208·41	53	53	299	150	149	42	43	100	99	65	20
249	Gilly	182·92	87	102	530	260	270	43	38	192	201	135	37
250	Barabeda	90 65				Uninhabited							
251	Badgaon	437 87	142	145	682	342	340	88	72	98	100	159	82
252	Tendra	558·47	217	230	1,210	584	626	45	55	135	118	369	238
253	Amphali	114·53	29	30	156	79	77	...	..	73	73	40	8
254	Purunapani	85·39	8	8	31	12	19	...	...	12	17	...	...
255	Sabra	55·44	33	33	192	104	88	4	5	74	61	29	1
256	Muchurinali	205 58	39	41	210	101	109	...	...	96	107	18	...
257	Sialikudar	185·75	48	48	262	128	134	...	...	109	102	39	11
258	Anteitola	225·01	31	31	161	86	75	...	...	83	73	12	...

CENSUS ABSTRACT

Tahasil—BANEI

MAIN WORKERS													
Total Main Workers (I—IX)		Cultivators (I)		Agricultural Labourers (II)		Household Industry, Manufacturing, Processing, Servicing and Repairs [V (a)]		Other Workers [III, IV, V (b) and VI to IX]		Marginal Workers		Non-Workers	
M	F	M	F	M	F	M	F	M	F	M	F	M	F
15	16	17	18	19	20	21	22	23	24	25	26	27	28
163	...	130	...	31	...	...	.	2	...	1	46	90	200
64	10	44	1	17	9	...	...	3	...	1	15	40	92
97	2	61	...	36	2	...	...	...	...	...	53	53	94
132	33	29	1	89	31	1	...	13	1	14	38	114	199
						Uninhabited							
223	16	115	6	82	4	5	...	21	6	14	164	105	160
304	173	158	79	91	94	3	...	52	...	10	51	270	402
41	4	36	2	5	2	...	...	...	...	...	37	38	36
8	4	6	3	2	1	...	...	...	...	...	...	4	15
58	1	39	1	18	...	...	...	1	...	...	...	46	87
56	6	41	1	14	5	...	...	1	...	...	1	45	102
75	7	63	3	10	4	...	...	2	...	...	3	53	124
44	1	30	...	3	1	...	...	11	...	2	34	40	40

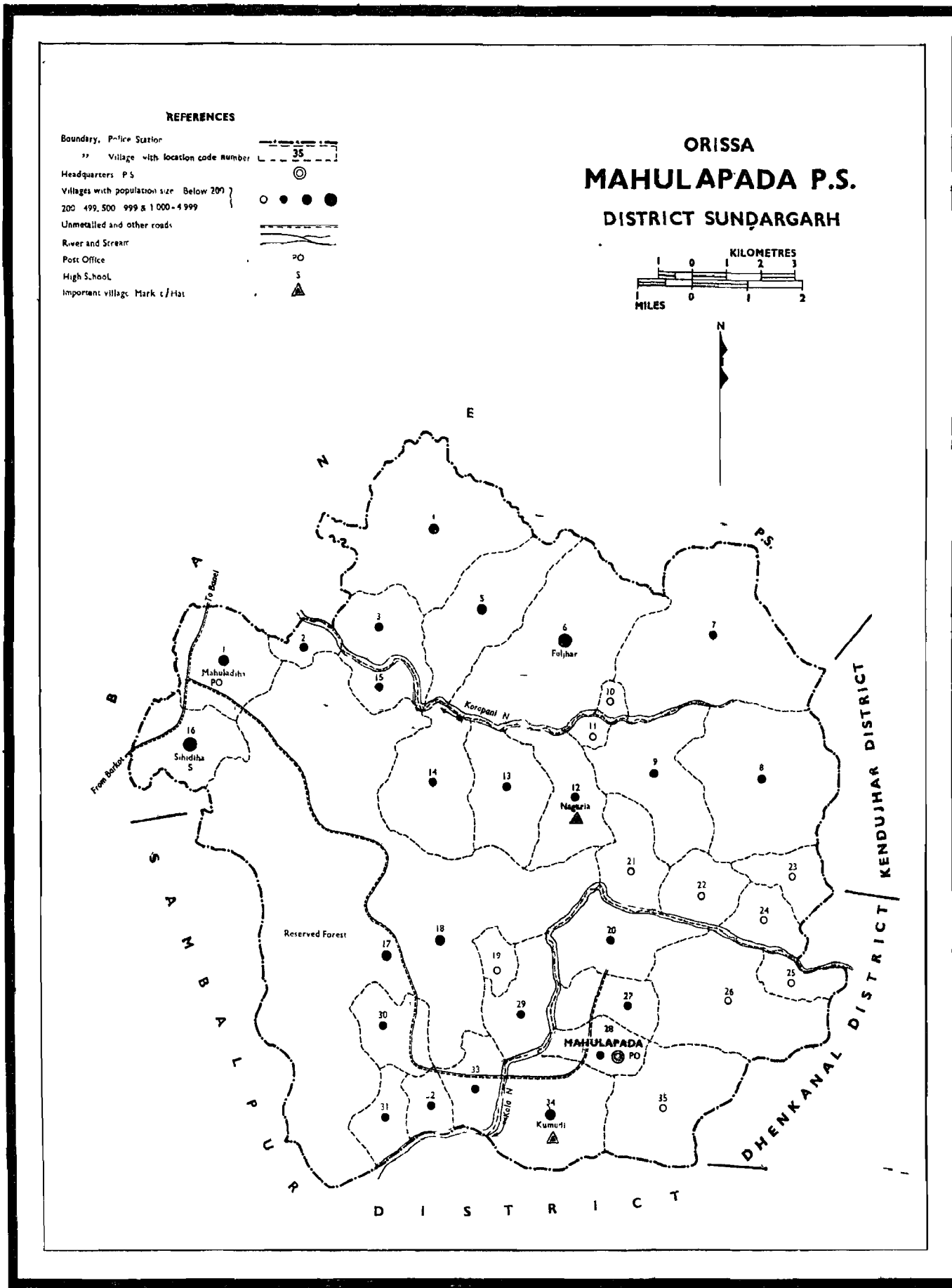

Based upon Survey of India map with the permission of the Surveyor General of India

© Government of India copyright 1985

PRINTED AT S.A.M.P.O. ORISSA

PRIMARY CENSUS ABSTRACT
OF
MAHULAPADA P. S.

ALPHABETICAL LIST OF VILLAGES OF MAHULAPADA POLICE STATION

Sl. No.	Name of Village	L.C. No.
1	2	3
1	Angul ..	15
2	Badjala .	5
3	Badachuan ...	29
4	Banki .	31
5	Budhakhaman .	19
6	Daleisara ...	17
7	Derula ...	20
8	Dhokamunda ...	18
9	Fuljhar ...	6
10	Hatisal ...	21
11	Jagati ...	27
12	Jinakela ..	32
13	Jodibahal (Jadibahal) ...	10
14	Keta ...	24
15	Kiri ...	23
16	Kumudi ...	34
17	Kundula ...	25
18	Kunu ...	26
19	Lunga ..	30
20	Mahuladiha ..	1
21	Mahulapada ..	28
22	Nagaria	12
23	Patamunda ...	9
24	Ranja ...	3
25	Rengali ...	33
26	Sanjala ...	4
27	Sasa ...	8
28	Senabasa ...	11
29	Sihidiha ...	16
30	Sulavdihi ...	2
31	Talaginia ...	14
32	Tasada ...	35
33	Trijang ...	22
34	Uparginia ...	13
35	Uskuda (Uskela) ...	7

URBAN/VILLAGE PRIMARY

Police Station—MAHULAPADA

L C No.	Name of Village/ Town/ Ward	Area of village in hectares and of town/ ward in sq km.	No. of occupied residential houses	No. of house-holds	Total Population (including Institutional and Houseless Population)			Scheduled Castes		Scheduled Tribes		Literates	
					P	M	F	M	F	M	F	M	F
1	2	3	4	5	6	7	8	9	10	11	12	13	14
20	**Mahulapada P.S**	**295 3**	**2,478**	**2,500**	**12,236**	**6,234**	**6,002**	**296**	**304**	**4,958**	**4,829**	**8,393**	**349**
	VILLAGES—												
1	Mahuladiha	722 36	161	161	784	422	362	31	32	177	154	148	58
2	Sulavdihi	182 92	48	48	230	120	110	...	..	116	103	51	1
3	Ranja	527 71	44	44	221	110	111	.	...	109	109	25	4
4	Sanjala	1,581 51	109	110	617	313	304	...	...	313	304	46	10
5	Badjala	918 64	126	126	574	294	280	...	...	285	271	22	...
6	Fuljhar	1,713 04	221	223	1,086	601	485	35	32	505	406	123	6
7	Uskuda (Uskela)	1,979 72	82	82	418	209	209	..	...	202	200	2	...
8	Sasa	1,478·72	97	97	451	224	227	...	...	214	221	...	...
9	Patamunda	892 74	48	50	299	159	140	..	.	159	140	41	10
10	Jodibahal (Jadibahal)	77 30	7	7	37	19	18	..	...	17	16	9	...
11	Senabasa	79 32	10	10	63	29	34	...	...	29	34	2	...
12	Nagaria	616 74	51	51	239	116	123	4	5	73	85	19	7
13	Upargimia	687·16	81	81	408	197	211	4	5	188	201	10	...
14	Talagimia	855 91	75	75	366	172	194	..	...	163	182	8	...
15	Angul	231 89	52	52	241	128	113	...	...	125	112	40	14
16	Sihidiha	619·98	237	237	1,230	628	602	101	109	188	199	371	161
17	Baleisara	U.S.	137	137	660	324	336	2	...	318	332	56	3
18	Dhokamunda	U S.	114	114	538	268	270	1	...	267	270	21	1
19	Budhakhaman	156 21	34	35	177	92	85	...	...	92	85	9	..
20	Derula	630 10	95	95	420	201	219	5	5	175	192	42	5
21	Hatisal	462·96	37	37	135	68	67	..	...	65	66	2	...
22	Trijang	380 81	2	2	7	3	4	...	...	3	4	...	...
23	Kiri	387 28	28	28	124	61	63	...	...	61	63	...	...
24	Keta	365·43	13	13	52	29	23	...	...	29	23	2	...
25	Kundula	264 26	11	11	46	24	22	...	..	24	22	...	...
26	Kunu	1,296 21	10	10	39	20	19	...	...	20	19	..	...
27	Jagati	394 16	46	46	218	116	102	...	...	97	85	25	10
28	Mahulapada	248 43	76	77	302	143	159	48	49	73	92	57	13
29	Badachuan	504 24	47	47	232	116	116	...	...	110	110	14	...
30	Lunga	422 49	77	81	392	194	198	3	3	181	191	47	8
31	Banki	299 87	50	56	289	144	145	17	13	115	113	33	5
32	Jinakela	251·71	37	37	202	107	95	...	...	68	61	21	5
33	Rengali	439·08	62	66	373	201	172	7	14	116	88	55	9
34	Kumudi	951 01	118	118	634	317	317	38	37	216	211	91	19
35	Tasada	917 42	35	36	132	65	67	...	...	65	65	1	...

CENSUS ABSTRACT

Tahasil—BANEI

MAIN WORKERS													
Total Main Workers (I—IX)		Cultivators (I)		Agricultural Labourers (II)		Household Industry, Manufacturing, Processing, Servicing and Repairs [V (a)]		Other workers [III, IV, V (b) and VI to IX]		Marginal Workers		Non-workers	
M	F	M	F	M	F	M	F	M	F	M	F	M	F
15	16	17	18	19	20	21	22	23	24	25	26	27	28
3,628	**1,117**	**2,343**	**347**	**1,040**	**742**	**40**	**9**	**205**	**19**	**168**	**802**	**2,458**	**4,683**
228	136	63	4	108	125	6	1	51	6	5	...	189	226
72	8	63	5	9	3	..	.	.	:	4	50	44	52
74	5	61	2	13	3	..	.	..	.	3	47	33	59
221	126	139	63	81	62	1	1	..	..	..	..	92	178
179	16	82	1	96	15	1	..	.	.	...	...	115	264
230	112	170	98	21	8	12	3	27	3	103	226	268	147
130	44	95	..	35	44	..	..	.	..	...	...	79	165
136	2	135	2	1	..	...		.	..	.	...	88	225
95	27	71	.	23	27	.	.	1	..	...	2	64	111
11	4	10	...	1	4	...	..	..	..	...	...	8	14
17	11	11	..	6	11	.	.	..	..	..	1	12	22
73	32	51	..	20	31	.	....	2	1	1	2	42	89
118	8	63	5	55	3	..	..	..	..	...	...	79	203
113	8	62	4	49	4	2	.	...	...	. .	...	59	186
64	1	52	1	12	.	.	.	..	...	2	62	62	50
294	51	181	14	59	35	3	...	51	2	26	70	308	481
222	97	141	63	76	34	.	.	5		..	3	102	236
181	39	112	2	68	36		.	1	1	..	...	87	231
51	31	41	.	10	31	..		.	...	..	.	41	54
121	1	106	1	12	..	..	.	3	.	2	1	78	217
42	...	36	.	6	.		.	.	..	.	..	6	67
2	..	2			..	.	..	..	..	..	..	1	4
43	1	43	1		.	.	..	..	.	1		17	62
18	...	14	...	1	.	...	...	...	..	...	.	11	23
19	..	17	...	2	..	..	..		...	2	18	3	4
15	...	12	...	3		.	..	..	...	2	14	3	5
72	47	36	10	31	37	2	..	3	...	.	1	44	54
98	70	51	30	33	39	..		14	1	...	.	45	89
61	32	45	1	15	31	1	..	..	...	..	1	55	83
116	3	91	..	13	1	6	.	6	2	1	114	77	81
91	7	57	1	31	6	.	...	3	..	...	71	53	67
60	19	50	18	5	1	.	..	5	...	6	36	41	40
99	24	52	17	24	5	2	..	21	3	10	75	92	73
217	148	85	..	116	143	4	4	12	1	...	...	100	169
45	7	43	4	2	3	...	...	..	...	..	8	29	52

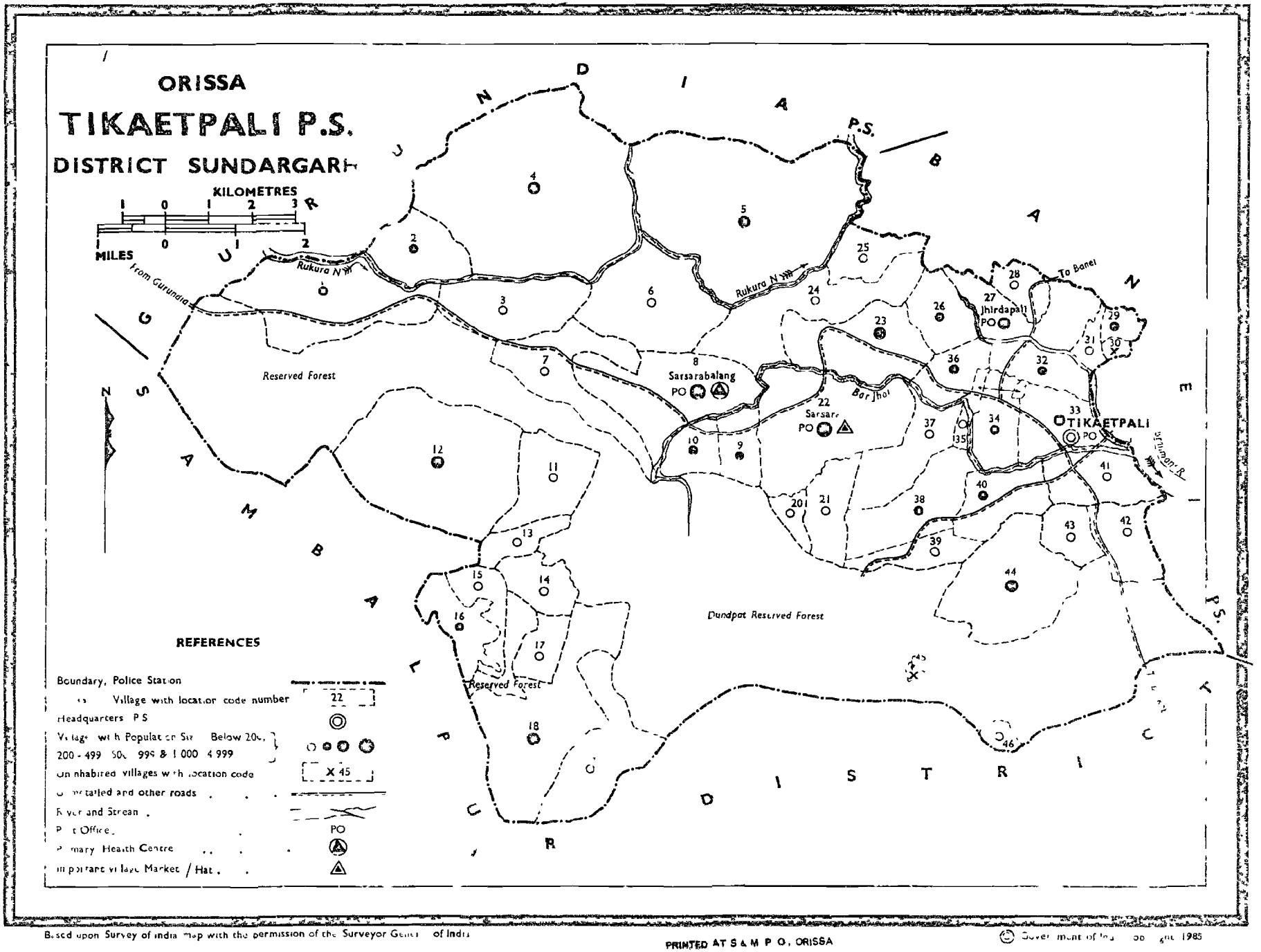

Based upon Survey of India map with the permission of the Surveyor General of India

PRINTED AT S & M P O, ORISSA

© Government of India 1985

PRIMARY CENSUS ABSTRACT
OF
TIKAETPALI P. S.

ALPHABETICAL LIST OF VILLAGES OF TIKEATPALI POLICE STATION

Sl. No.	Name of Village	L. C. No.
1	2	3
1	Adadiha (Adadihi) ...	35
2	Badjharan ..	45
3	Balitakudar ..	41
4	Bandhabhuin ...	5
5	Barghat ..	1
6	Basudihi ..	26
7	Bhadimara .	4
8	Bhalupani ..	3
9	Chandrapur ...	23
10	Dalki ..	18
11	Ghanasyampur ...	43
12	Gujapal	11
13	Jamujore ...	6
14	Jamukhole ...	25
15	Jhadbhuin ...	34
16	Jhitdapali ..	27
17	Kandheiposh ...	40
18	Kantapali ..	31
19	Kareiput ...	38
20	Kasada ..	44
21	Kathaphala ...	46
22	Khajuribahal ...	42
23	Khajuridiha (Khajuridihi) .	10
24	Kulkuta ...	12
25	Lamsi ...	17
26	Mardihi .	28
27	Nagadihi ..	36
28	Niktimal ...	13
29	Nuadihi .	37
30	Nuagaon ..	29
31	Pithachore ..	14
32	Sanbandhabhuin ..	24
33	Sanbhalupani ...	7
34	Sandalki ...	19
35	Sanjharan ...	21
36	Sanniktimal ...	15
37	Sanuagaon .	30
38	Sansarsara .	20
39	Sarsara ...	22
40	Sarsarabalang ...	8
41	Shibnathpur .	9
42	Sindurakela ...	16
43	Tikaetpali ..	33
44	Tileimal (Tileisara) ...	39
45	Tuniapali (Tunipali) ...	32
46	Ulasara ...	2

URBAN/VILLAGE PRIMARY

Police Station—TIKAETPALI

L.C. No.	Name of Village/ Town/ Ward	Area of village in hectares and of town/ ward in sq km.	No. of occupied residential houses	No. of house-holds	Total Population (including Institutional and Houseless Population)			Scheduled Castes		Scheduled Tribes		Literates	
					P	M	F	M	F	M	F	M	F
1	2	3	4	5	6	7	8	9	10	11	12	13	14
21	**Tikaetpali P·S·**	**401·5**	**2,673**	**2,757**	**15,423**	**7,599**	**7,824**	**466**	**491**	**6,293**	**6,577**	**2,631**	**775**
	VILLAGES—												
1	Barghat	705 77	79	79	472	229	243	3	5	217	232	52	14
2	Ulasara	315.25	42	42	282	135	147	..	.	124	137	22	2
3	Bhalupani	421·68	40	40	195	106	89	1	1	104	88	20	1
4	Bhadimara	1,725·58	156	156	903	449	454	..	...	373	383	85	16
5	Bandhabhuin	1,627·65	151	162	909	450	459	26	22	375	400	170	64
6	Jamujore	619·57	32	32	143	76	67	..	..	74	66	10	..
7	Sanbhalupani	481·98	32	32	142	73	69	4	3	69	66	8	1
8	Sarsarabalang	623·22	244	246	1,259	585	674	44	41	509	588	237	55
9	Shibnathpur	155·80	53	53	310	142	168	5	2	123	153	43	7
10	Khajuridiha (Khajuridihi)	176·44	79	84	450	224	226	4	9	202	195	115	29
11	Gujapal	339·41	31	31	156	82	74	.	.	72	70	20	3
12	Kulkuta	1,186·13	123	123	677	326	351	17	16	286	319	102	32
13	Niktimal	117·76	29	29	160	82	78	..	..	81	75	16	1
14	Pithachore	221·77	21	21	100	50	50	4	3	41	45	13	1
15	Sanniktimal	141·64	2	2	9	8	1	.	.	8	1	.	
16	Sindurakela	218·13	39	39	231	116	115	4	1	112	114	36	5
17	Lamsi	165·92	20	21	114	60	54	6	2	48	42	18	1
18	Dalki	776·59	140	149	970	497	473	7	12	451	431	146	19
19	Sandalki	470·65	1	1	4	2	2	...	..	2	2	2	..
20	Sansarsara	73 25	3	3	9	3	6	..	..	3	6	3	2
21	Sanjharan	239·57	31	31	145	81	64	..	..	81	64	8	.
22	Sarsara	768 09	292	320	1,797	870	927	143	147	576	642	350	162
23	Chandrapur	474·29	94	95	570	309	261	8	4	273	235	79	14
24	Sanbandhabhuin	542·68	3	3	26	12	14		.	12	14	4	..
25	Janukhole	213 67	9	9	42	22	20	.		22	20	5	1
26	Basudihi	225 82	55	55	331	160	171	.	..	157	169	52	19
27	Jhirdapali	379 60	121	121	687	323	364	67	69	229	278	129	49
28	Mardihi	112 10	29	29	166	80	86	5	6	73	80	43	6
29	Nuagaon	71 23	42	42	256	118	138	13	17	67	85	94	52
30	Sannuagaon	30 35			Uninhabited								
31	Kantapali	61 51	10	10	60	24	36	8	16	..	..	15	12
32	Tuniapali(Tunipali)	218·13	46	56	344	164	180	.		147	162	48	10
33	Tikaetpali	280 04	98	98	509	274	235	26	27	161	140	124	39
34	Jhadbhuin	229·46	43	43	233	109	124	16	23	89	95	48	15
35	Adadiha (Adadihi)	73 25	32	32	170	91	79	.	.	80	70	39	11

CENSUS ABSTRACT

Tahasil—BANEI

MAIN WORKERS													
Total Main Workers (I—IX)		Cultivators (I)		Agricultural Labourers (II)		Household Industry, Manufacturing, Processing, Servicing and Repairs [V (a)]		Other Workers [III,IV,V (b) and VI to IX]		Marginal Workers		Non-Workers	
M	F	M	F	M	F	M	F	M	F	M	F	M	F
15	16	17	18	19	20	21	22	23	24	25	26	27	28
4,414	**999**	**3,015**	**355**	**1,118**	**609**	**92**	**19**	**189**	**16**	**54**	**1,151**	**3,131**	**5,674**
140	6	97	...	37	6	2	.	4		.	.	89	237
80	.	60	.	20	..		.	..	.		32	55	115
58		45	..	12	.	..		1		.	21	48	68
272	81	135	.	104	81	27		6		...	5	177	368
264	181	235	176	24	5	2	.	3	.	...	...	186	278
44	.	40	.	1	..	2	.	1	.	5	5	27	62
48	1	32	1	16	.	..	.	..		3	..	22	68
356	177	229	.	105	175	9	1	13	1	...	2	229	495
87	1	72	..	5	..	2		8	1	...	...	55	167
132	.	70	..	51	.	.	.	11		...	...	92	226
37	.	36	.	.			.	1	.	...	..	45	74
210	205	17	7	183	195	6	2	4	1	...	..	116	146
39	...	39	.		..			.	..	.	..	43	78
25		23	..	.	..			2	..	.	...	25	50
3	.	3	..	.		.	.	.	.	...	...	5	1
59	.	57	..	.	..			2	.	.	...	57	115
31		26		.	.	4	.	1	.	..	..	29	54
279	13	206	.	45	3	23	10	5	..	..	147	218	313
	.	.	.	.	.	.			..	...	2	2	.
2		2	...	.	..	...	..	.	.	.	.	1	6
43		26		8	.			9	.	..	..	38	64
523	9	384	3	97	2	3	4	39	...	4	305	343	613
155	23	100	2	48	18	2	.	5	3	2	48	152	190
6	.	6		.		..	..	..		.	.	6	14
16	.	16	...	.	...	.	.	.		.	..	6	20
107		27		80		..		.		.	..	53	171
197	5	132	...	43	.		1	22	4	..	..	126	359
41	..	34		2	.	..	..	5	...	3	7	36	79
63	.	45	..	9	.	3	.	6	..	3	37	52	101
						Uninhabited							
8	..	6	...	2	..				..	2	12	14	24
83	5	69	5	11		2		1	..	9	48	72	127
152	16	112	3	26	12		.	14	1	.	24	122	195
65	2	42	1	20	1	2		1		..	6	44	116
59	1	36	1	21		1		1	.	..	56	32	22

URBAN/VILLAGE PRIMARY

Police Station—TIKAETPALI

L.C. No.	Name of Village/ Town/ Ward	Area of village in hectares and of town/ ward in sq. km.	No. of occupied residential houses	No. of house-holds	Total Population (inclucing Institutional and Houseless Population)			Scheduled Castes		Scheduled Tribes		Literates	
					P	M	F	M	F	M	F	M	F
1	2	3	4	5	6	7	8	9	10	11	12	13	14
36	Nagadihi	171 99	59	70	453	216	237	29	35	168	178	74	29
37	Nuadihi	333 46	27	27	190	93	97	...	.	93	97	31	7
38	Kareiput	402·26	89	89	460	226	234	3	5	189	200	87	20
39	Tileim I(Tileisara)	168·35	34	34	167	85	82	4	4	75	74	18	6
40	Kandheiposh	269·52	37	37	221	117	104	6	5	108	95	58	9
41	Balitakudar	335·48	39	39	197	94	103	.	...	61	73	30	4
42	Khajuribahal	235·12	23	23	117	53	64	.	.	47	57	29	14
43	Chanasyampur	146 90	16	17	90	50	40			41	27	15	4
44	Kasada	636·17	114	114	619	294	325	13	16	231	270	133	39
45	Badjharan	13·76			Uninhabited								
46	Kathaphala	45·73	18	18	78	39	39	...	...	39	39	...	...

CENSUS ABSTRACT

Tahasil—BANEI

MAIN WORKERS													
Total Main Workers (I–IX)		Cultivators (I)		Agricultural Labourers (II)		Household Industry, Manufacturing, Processing, Servicing and Repairs [V (a)]		Other Workers [III, IV, V (b) and VI to IX]		Marginal Workers		Non-Workers	
M	F	M	F	M	F	M	F	M	F	M	F	M	F
15	16	17	18	19	20	21	22	23	24	25	26	27	28
131	1	84	.	45	1	1	...	1	...	3	151	82	85
48	29	41	3	6	26	...	..	1	...	...	18	45	50
116	16	90	4	19	9	1	1	6	2	...	45	110	173
49	4	29	1	19	3	...	...	1	...	...	41	36	37
67	50	57	42	6	6	...	...	4	2	...	...	50	54
61	54	51	50	7	4	...	...	3	...	...	...	33	49
36	31	28	27	8	4	..	..	...	...	...	...	17	33
31	23	22	16	7	7	...	...	2	..	...	...	19	17
171	65	136	13	29	51	...	...	6	1	20	116	103	144
Uninhabited													
20	...	18	...	2	...	...	...	...	...	...	23	19	16

APPENDIX

URBAN/VILLAGE PRIMARY CENSUS ABSTRACT

APPENDIX

Total Scheduled Castes & Scheduled Tribes Population Urban Blockwise

Location Code No.	Name of Town/Ward/ Urban Block	Total Population	Scheduled Castes	Scheduled Tribes
1	2	3	4	5
I	**Sundargarh Town**	**23,699**	**1,752**	**5,846**
	Ward— 1	2,508	126	375
	Block— 1	388	...	198
	2	337	...	12
	3	509	22	14
	4	590	44	71
	5	684	60	80
	Ward— 2	1,762	105	210
	Block— 6	644	32	75
	7	558	26	78
	8	560	47	57
	Ward— 3	1,863	329	26
	Block— 9	555	15	8
	10	805	314	18
	11	503	...	...
	Ward— 4	1,915	12	49
	Block—12	525	...	11
	13	704	5	28
	14	686	7	10
	Ward— 5	2,577	91	307
	Block—15	686	17	22
	16	740	23	69
	17	419	46	17
	18	732	5	199
	Ward— 6	2,294	330	724
	Block—19	414	249	105
	20	406	2	371
	21	598	13	36
	22	876	66	212
	Ward— 7	2,454	190	351
	Block—23	642	81	114
	24	531	17	...
	25	482	35	116
	26	441	35	117
	27	358	22	4
	Ward— 8	2,202	74	755
	Block—28	455	39	115
	29	644	16	137
	30	498	14	279
	31	605	5	224
	Ward— 9	1,736	37	1,069
	Block—32	602	...	518
	33	613	13	258
	34	521	24	293
	Ward—10	2,356	218	1,124
	Block—35	564	155	85
	36	549	1	148
	37	611	41	362
	38	632	21	529
	Ward—11	2,032	240	856
	Block—39	26	...	11
	40	499	10	230
	41	412	9	177
	42	579	9	230
	43	516	212	208
II	**Rajagangapur Town**	**31,925**	**2,253**	**7,737**
	Ward— 1	1,647	197	429
	Block— 1	1,027	190	382
	2	620	7	47
	Ward— 2	1,338	39	74
	Block— 3	588	36	31
	4	750	3	43
	Ward— 3	2,877	43	14
	Block— 5	735	...	2
	6	549	34	9
	7	453	5	...
	8	644	...	...
	9	496	4	3
	Ward— 4	2,120	30	24
	Block—10	553	...	...
	11	479	6	13
	12	442	24	10
	13	646	...	1
	Ward— 5	2,990	213	191
	Block—14	561	66	27
	15	380	12	6
	16	532	17	...
	17	492	16	13
	18	570	75	46
	19	455	27	99
	Ward— 6	2,530	174	165
	Block—50	551	39	62
	51	479	3	29
	52	300	1	7
	53	391	7	25
	54	424	35	28
	55	385	89	14

URBAN/VILLAGE PRIMARY CENSUS ABSTRACT

APPENDIX

Total Scheduled Castes & Scheduled Tribes Population Urban Blockwise

Location Code No.	Name of Town/Ward/ Urban block	Total Population	Scheduled Castes	Scheduled Tribes
1	2	3	4	5
	Ward— 7	1,839	262	954
	Block—47	772	3	558
	48	591	210	143
	49	476	49	253
	Ward— 8	3,291	402	1,325
	Block—41	594	12	411
	42	661	66	54
	43	594	94	329
	44	459	164	121
	45	507	52	337
	46	476	14	73
	Ward— 9	1,729	47	89
	Block—20	617	11	51
	21	569	10	22
	22	543	26	16
	Ward—10	1,911	18	73
	Block—32	608	5	15
	33	513	13	32
	34	482	...	21
	35	308	...	5
	Ward—11	2,133	61	49
	Block—36	515	...	2
	37	256	2	1
	38	628	6	27
	39	356	...	6
	40	378	53	13
	Ward—12	2,412	127	704
	Block—23	574	27	151
	24	492	16	68
	25	609	25	115
	26	737	59	370
	Ward—13	2,702	214	2,179
	Block—27	725	93	446
	28	642	65	493
	29	1,021	55	966
	30	314	2	274
	Ward—14	726	52	607
	Block—31	726	52	607
	Ward—15	1,680	374	860
	Block—56	694	201	205
	57	559	169	235
	58	427	4	420

Location Code No.	Name of Town/Ward/ Urban Block	Total Population	Scheduled Castes	Scheduled Tribes
1	2	3	4	5
III	**Biramitrapur Town**	**31,099**	**6,274**	**12,632**
	Ward— 1	1,934	264	1,481
	Block— 1	438	86	350
	2	449	69	327
	3	544	109	301
	4	503	..	503
	Ward— 2	1,979	473	862
	Block— 5	444	79	302
	6	501	190	102
	7	526	98	320
	8	508	106	138
	Ward— 3	3,004	126	235
	Block— 9	656	49	69
	10	686	9	
	11	578	15	10
	12	661	21	73
	13	423	32	83
	Ward— 4	2,515	856	683
	Block—14	552	24	28
	15	550	110	150
	16	631	364	190
	17	416	179	152
	18	436	179	163
	Ward— 5	2,540	926	557
	Block—19	671	471	141
	20	634	136	4
	21	741	9	302
	22	494	310	110
	Ward— 6	2,076	652	354
	Block—23	251	18	47
	24	844	355	83
	25	511	129	136
	26	470	150	88
	Ward— 7	2,930	1,156	837
	Block—30	534	135	190
	31	138	51	55
	32	334	32	161
	33	386	85	76
	34	475	346	51
	35	528	301	91
	36	535	206	213

URBAN/VILLAGE PRIMARY CENSUS ABSTRACT

APPENDIX

Total Scheduled Castes & Scheduled Tribes Population Urban Blockwise

Location Code No.	Name of Town/Ward/ Urban Block	Total Population	Scheduled Castes	Scheduled Tribes
1	2	3	4	5
	Ward— 8	1,518	70	1,188
	Block—27	577	...	505
	28	493	30	310
	29	448	40	373
	Ward— 9	2,679	274	1,828
	Block—37	723	46	550
	38	704	119	525
	39	378	46	61
	40	424	38	363
	41	450	25	329
	Ward—10	2,157	565	1,315
	Block—42	520	152	282
	43	468	112	335
	44	445	171	225
	45	724	130	473
	Ward—11	2,323	202	1,471
	Block—46	607	84	421
	47	682	69	517
	48	583	9	215
	49	373	35	304
	50	78	5	14
	Ward—12	2,777	454	1,028
	Block—51	303	49	137
	52	137	11	49
	53	86	12	8
	54	779	68	179
	55	190	38	86
	56	343	45	63
	57	449	121	276
	58	490	110	230
	Ward—13	2,597	256	793
	Block—59	426	44	140
	60	486	51	80
	61	641	84	73
	62	505	43	206
	63	539	34	294
IV	**Raurkela Civil Township**	**96,000**	**6,867**	**12,456**
	Ward— 1	1,352	100	1,110
	Block— 1	561	48	452
	2	529	19	446
	3	262	33	212
	Ward— 2	5,051	329	1,327
	Block— 4	491	48	96
	5	580	127	188
	6	512	9	435
	7	641	36	159
	8	712	60	150
	9	536	10	21
	10	733	19	29
	11	462	3	7
	12	384	17	282
	Ward— 3	5,402	379	1,107
	klock— 13	470	6	55
	14	872	41	298
	15	726	93	326
	16	517	54	109
	17	823	54	123
	18	450	59	18
	19	579	7	69
	20	388	30	54
	21	577	35	55
	Ward— 4	6,001	525	1,095
	Block— 22	474	36	24
	23	493	18	174
	24	691	15	366
	25	320	30	84
	26	459	101	115
	27	481	47	76
	28	413	13	13
	29	444	...	...
	30	479	55	140
	31	581	67	21
	32	533	14	53
	33	633	129	29
	Ward— 5	3,587	87	837
	Block— 34	478	17	27
	35	410	1	58
	36	393	4	26
	37	444	17	19
	38	513	16	26
	39	359	11	52
	40	513	...	92
	41	477	14	327
	Ward— 6	6,402	469	795
	Block— 42	703	6	75
	43	621	...	8
	44	737	2	90

URBAN/VILLAGE PRIMARY CENSUS ABSTRACT

APPENDIX

Total Scheduled Castes & Scheduled Tribes Population Urban Blockwise

Location Code No.	Name of Town/Ward Urban Block	Total Population	Scheduled Castes	Scheduled Tribes
1	2	3	4	5
	45	424	6	6
	46	423	18	2
	47	409	10	...
	48	512	63	65
	49	442	109	212
	50	435	104	233
	51	380	42	..
	52	496	16	47
	53	820	93	57
Ward—	7	5,368	367	451
Block—	54	417	18	87
	55	683	194	25
	56	579	6	26
	57	539	62	11
	58	494	12	79
	59	504	12	46
	60	492	16	23
	61	447	11	68
	62	573	17	24
	63	640	19	62
Ward—	8	7,759	656	1,309
Block—	64	519	118	206
	65	375	30	134
	66	310	19	52
	67	64	14	26
	68	636	17	87
	69	556	16	11
	70	359	14	18
	71	294	16	39
	72	321	7	15
	73	347	36	159
	74	478	25	4
	75	486	25	83
	76	489	120	36
	77	588	59	28
	78	10	...	2
	79	11	...	5
	80	257	...	19
	81	478	90	168
	82	564	29	127
	83	617	21	90
Ward—	9	7,947	790	1,107
Block—	84	397	...	31
	85	746	46	395
	86	572	43	60
	87	460	33	31
	88	579	37	184
	89	908	112	103
	90	561	62	44
	91	361	56	50
	92	609	6	27
	93	586	91	67
	94	521	22	47
	95	439	116	18
	96	435	102	23
	97	421	..	21
	98	352	64	6
Ward—	10	3,557	247	444
Block—	99	715	..	230
	100	80	39	51
	101	457	38	44
	102	518	100	37
	103	610	12	22
	104	393	14	42
	105	484	44	18
Ward—	11	3,351	72	25
Block—	106	463	8	2
	107	476	3	...
	108	353	15	5
	109	418	6	...
	110	584	25	5
	111	484	7	1
	112	573	8	12
Ward—	12	5,024	119	121
Block—	113	526	27	5
	114	483	...	18
	115	668	...	...
	116	527	13	12
	117	550	...	9
	118	504	38	4
	119	548	15	24
	120	542	19	38
	121	676	7	11
Ward—	13	5,222	191	178
Block—	122	372	10	24
	123	641	13	61
	124	663	2	2
	125	682	24	4
	126	529	9	41
	127	736	99	34
	128	615	18	3
	129	585	10	7
	130	399	6	2

URBAN/VILLAGE PRIMARY CENSUS ABSTRACT

APPENDIX

Total Scheduled Castes & Scheduled Tribes Population Urban Blockwise

Location Code No.	Name of Town/Ward Urban Block	Total Population	Scheduled Castes	Scheduled Tribes
1	2	3	4	5
	Ward— 14	6,668	31	19
	Block—131	665	...	4
	132	587	...	2
	133	492	...	...
	134	624	...	1
	135	440	...	...
	136	438	...	...
	137	645	4	...
	138	804	10	...
	139	482	5	11
	140	588	...	1
	141	492	...	...
	142	411	12	...
	Ward— 15	4,126	166	148
	Block—143	456	..	35
	144	518	5	2
	145	297	26	36
	146	399	82	36
	147	427	10	13
	148	415	7	...
	149	390	10	...
	150	641	15	12
	151	583	11	14
	Ward— 16	5,737	852	1,220
	Block—152	585	67	173
	153	442	100	84
	154	530	16	117
	155	679	108	133
	156	511	108	72
	157	661	97	75
	158	774	108	125
	159	442	62	64
	160	613	105	306
	161	500	81	71
	Ward— 17	1,401	37	117
	Block—162	400	13	52
	163	560	8	24
	164	441	16	41
	Ward— 18	3,099	391	366
	Block—165	478	92	41
	166	431	30	70
	167	513	33	36
	168	631	35	80
	169	523	58	35
	170	523	143	104
	Ward— 19	2,828	604	149
	Block—171	581	88	12
	172	618	59	29
	173	553	90	34
	174	499	92	15
	175	577	275	59
	Ward— 20	2,406	177	170
	Block—176	544	26	24
	177	489	26	53
	178	588	10	16
	179	493	75	17
	180	292	40	60
	Ward— 21	3,712	278	321
	Block—181	548	40	29
	182	404	8	35
	183	548	34	31
	184	332	44	10
	185	351	38	36
	186	493	52	20
	187	420	14	112
	188	616	48	48
V	**RAURKELA STEEL TOWN-SHIP**	**214,521**	**17,961**	**32,923**
	Raurkela Steel Township (N. A. C.)	**206,821**	**17,503**	**29,092**
	Ward— 1	1,364	382	278
	Block— 1	810	346	115
	2	554	36	163
	Ward— 2	9,002	193	397
	Block— 3	496	5	31
	4	676	11	44
	5	610	...	12
	6	691	27	34
	7	367	...	7
	8	723	45	18
	9	468	65	15
	10	556	10	27
	11	615	...	54
	12	616	7	32
	13	405	17	17
	14	661	...	14
	15	529	...	31
	16	482	...	28
	17	542	...	21
	18	565	6	12

URBAN/VILLAGE PRIMARY CENSUS ABSTRACT

APPENDIX

Total Scheduled Castes & Scheduled Tribes Population Urban Blockwise

Location Code No.	Name of Town/Ward Urban Block	Total Population	Scheduled Castes	Scheduled Tribes
1	2	3	4	5
	Ward— 3	4,762	438	127
	Block— 19	516	1	14
	20	562	14	3
	21	547	23	39
	22	583	...	21
	23	690	78	.
	24	687	5	7
	25	607	231	6
	26	570	86	37
	Ward— 4	1,637	281	281
	Block— 27	576	230	45
	28	6	..	...
	29	127	9	79
	30	597	24	148
	31	331	18	9
	Ward— 5	3,718	951	1,626
	Block— 44	590	239	108
	45	688	129	524
	46	499	24	212
	47	674	307	183
	48	573	252	56
	49	694	..	543
	Ward— 6	7,143	879	409
	Block— 32	728	216	36
	33	729	341	45
	34	738	7	36
	35	678	1	63
	36	329	97	24
	37	460	7	5
	38	539	27	...
	39	611	90	18
	40	700	..	6
	41	572	8	8
	42	497	8	19
	43	562	77	149
	Ward— 7	5,299	523	332
	Block— 69	747	16	25
	70	651	22	106
	71	660	12	93
	72	528	7	1
	73	568	263	26
	74	555	173	11
	75	533	...	21
	76	509	7	9
	77	648	23	40
	Ward— 8	8,455	810	745
	Block— 53	334	35	39
	54	720	..	48
	55	553	12	18
	56	481	.	8
	57	409	..	.
	58	683	27	30
	59	625	468	12
	60	504	.	30
	61	367	31	32
	62	537	3	39
	63	395	8	21
	64	649	21	49
	65	621	99	171
	66	574	23	121
	67	601	51	53
	68	402	32	74
	Ward— 9	1,489	166	815
	Block— 50	306	70	175
	51	445	26	306
	52	738	70	334
	Ward— 10	12,094	534	939
	Block— 78	621	26	32
	79	650	24	183
	80	453	80	98
	81	515	229	33
	82	616	27	127
	83	450	..	26
	84	436	..	
	85	325	..	..
	86	454	..	7
	87	674	5	7
	88	529	..	..
	89	454	...	
	90	604	5	6
	91	592	..	19
	92	649	21	54
	93	635	8	47
	94	607	39	70
	95	639	13	25
	96	658	22	49
	97	527	20	68
	98	396	15	47
	99	610	..	41
	Ward— 11	5,291	66	293
	Block—100	576	...	23
	101	512	5	29

URBAN/VILLAGE PRIMARY CENSUS ABSTRACT

APPENDIX

Total Scheduled Castes & Scheduled Tribes Population Urban Blockwise

Location Code No.	Name of Town/Ward Urban Block	Total Population	Scheduled Castes	Scheduled Tribes
1	2	3	4	5
	Block—102	686	8	20
	103	664	8	55
	104	693	4	28
	105	347	6	10
	106	400	9	27
	107	715	12	99
	108	698	14	2
	Ward— 12	2,673	262	218
	Block- 109	555	27	40
	110	609	6	45
	111	509	.	..
	112	532	..	4
	113	468	229	129
	Ward— 13	1,373	128	581
	Block—114	552	93	429
	115	821	35	152
	Ward— 14	29	..	11
	Block—116	29	...	11
	Ward— 15	397	4	359
	Block—117	397	4	359
	Ward— 16	485	17	438
	Block—118	485	17	438
	Ward— 17	8,037	425	187
	Block—119	665	28	59
	120	401	.	26
	121	629	..	41
	122	612	.	43
	123	568	41	8
	124	571	258	17
	125	520	14	31
	126	685	25	38
	127	558	1	5
	128	622	9	21
	129	651	18	70
	130	609	18	37
	131	561	..	8
	132	385	13	83
	Ward— 18	7,543	217	223
	Block—133	413	...	8
	134	677	5	6
	135	674	17	30
	136	623	...	10
	137	633	12	31
	Block—138	673	8	4
	139	648	81	59
	140	488	1	..
	141	532	15	..
	142	701	20	18
	143	438	..	..
	144	446		24
	145	597	58	33
	Ward— 19	15,249	2,004	720
	Block—146	552	30	40
	147	447	41	27
	148	431	27	11
	149	604	47	15
	150	709	34	23
	151	594	32	21
	152	487	162	71
	153	724	513	84
	154	644	31	35
	155	705	167	95
	156	454	..	..
	157	448	...	31
	158	349	73	21
	159	653	...	31
	160	390	...	16
	161	414	30	4
	162	597	12	29
	163	697	31	16
	164	586	48	8
	165	482	101	10
	166	437	158	..
	167	572	..	...
	168	388	..	5
	169	439	42	10
	170	618	182	38
	171	591	150	3
	172	488	78	31
	173	779	15	45
	Ward— 20	7,354	1,620	370
	Block—174	335	34	39
	175	519	68	4
	176	653	...	..
	177	574	35	9
	178	629	176	37
	179	438	190	...
	180	290	42	5
	181	604	4	27

URBAN/VILLAGE PRIMARY CENSUS ABSTRACT

APPENDIX

Total Scheduled Castes & Scheduled Tribes Population Urban Blockwise

Location Code	Name of Town/Ward Urban Block	Total Population	Scheduled Castes	Scheduled Tribes
1	2	3	4	5
Block—182		722	41	33
183		517	282	...
184		448	165	...
185		462	453	8
186		693	...	81
187		470	130	127
Ward - 21		6,194	81	112
Block—188		620	16	11
189		673	...	5
190		720	38	12
191		599	...	...
192		660	6	8
193		318	2	8
194		444	5	9
195		439	6	...
196		446	...	2
197		799	8	54
198		476	..	3
Ward— 22		1,844	50	60
Block—199		453	..	4
200		416	31	14
201		593	14	13
202		382	5	29
Ward— 23		6,029	318	387
Block—203		627	...	10
204		494	11	24
205		542	...	23
206		738	35	36
207		602	7	24
208		560	115	37
209		692	3	67
210		551	89	21
211		469	18	68
212		754	40	77
Ward— 24		4,812	1,169	926
Block—213		610	...	2
214		440	40	272
215		432	36	203
216		494	36	258
217		294	129	56
218		386	242	62
219		745	9	...
220		515	51	14
221		448	321	23
222		448	305	36

Location Code No.	Name of Town/Ward/ Urban Block	Total Population	Scheduled Castes	Scheduled Tribes
1	2	3	4	5
Ward— 25		13,697	731	1,057
Block—223		585	21	92
224		593	22	107
225		542	21	131
226		442	1	21
227		440	..	7
228		649	20	9
229		623	..	...
230		448	18	35
231		370	28	7
232		652	67	70
233		667	16	5
234		635	34	128
235		548	67	70
236		718	73	48
237		716	50	63
238		575	14	39
239		569	10	12
240		732	22	54
241		429	42	26
242		527	36	9
243		433	73	64
244		498	67	22
245		576	11	8
246		730	35	77
Ward— 26		4,904	276	853
Block—247		425	62	219
248		424	45	350
249		420	17	38
250		529	11	7
251		520	40	15
252		507	...	14
253		620	25	24
254		227	7	10
255		601	46	127
256		631	23	49
Ward— 27		9,242	680	1,571
Block—257		583	5	25
258		672	25	18
259		371	117	53
260		482	100	99
261		363	...	...
262		367	14	...
263		634	17	77
264		712	23	312
265		421	92	202

URBAN/VILLAGE PRIMARY CENSUS ABSTRACT

APPENDIX

Total Scheduled Castes & Scheduled Tribes Population Urban Blockwise

Location Code No.	Name of Town/Ward/ Urban block	Total Population	Scheduled Castes	Scheduled Tribes
1	2	3	4	5
	Block—266	568	91	302
	267	727	71	20
	268	546	35	123
	269	542	...	10
	270	730	32	159
	271	571	35	72
	272	491	4	91
	273	462	19	8
	Ward— 28	5,354	388	705
	Block—374	404	22	27
	275	430	17	64
	276	368	36	4
	277	516	81	22
	278	292	6	69
	279	456	29	180
	280	479	33	169
	281	447	24	62
	282	376	...	...
	283	433	32	19
	284	324	14	38
	285	297	4	2
	286	532	90	49
	Ward— 29	4,749	153	106
	Block—287	456	.	
	288	357	...	8
	289	580	18	19
	290	539	26	34
	291	840	62	17
	292	365	14	1
	293	442	3	9
	294	413	19	1
	295	323	11	15
	296	434	..	2
	Ward— 30	9,021	630	3,716
	Block—297	491	7	13
	298	570	4	3
	299	360	...	3
	300	600	4	17
	301	311	30	...
	302	574	92	50
	303	330	12	46
	304	512	91	190
	305	1,006	115	571
	306	634	71	323
	307	724	...	708
	308	390	19	371
	309	558	...	535
	310	367	9	320
	311	610	41	395
	312	520	31	19
	313	464	104	152
	Ward— 31	481	...	481
	Block—314	481	...	481
	Ward— 32	4,870	791	3,381
	Block—315	669	138	480
	316	546	294	194
	317	555	61	416
	318	599	187	7
	319	523	18	437
	320	585	60	521
	321	442	10	432
	322	444	8	412
	323	507	15	482
	Ward— 33	8	...	1
	Block—324	8	...	1
	Ward— 34	3,889	484	317
	Block—325	516	72	109
	326	670	171	61
	327	401	99	2
	328	666	...	9
	329	370	41	56
	330	385	5	44
	331	447	67	7
	332	434	29	29
	Ward— 35	9,542	189	1,138
	Block—333	421	9	19
	334	627	23	56
	335	383	...	14
	336	521	...	69
	337	449	21	53
	338	506	5	41
	339	437	6	34
	340	483	9	30
	341	550	...	14
	342	561	50	25
	343	422	...	...
	344	461	...	19
	345	614	...	48
	346	658	13	4

URBAN/VILLAGE PRIMARY CENSUS ABSTRACT

APPENDIX

Total Scheduled Castes & Scheduled Tribes Population Urban Blockwise

Location Code No	Name of Town/Ward/ Urban Block	Total Population	Scheduled Castes	Scheduled Tribes
1	2	3	4	5
	Block—347	1,435	6	488
	348	444	23	115
	349	570	24	109
	Ward— 36	333	19	37
	Block—350	333	19	37
	Ward— 37	5,268	430	754
	Block—351	466	26	5
	352	422	67	1
	353	480	46	343
	354	342	16	231
	355	412	61	7
	356	323	14	4
	357	417	30	...
	358	518	22	.
	359	534	69	...
	360	411	44	.
	361	332	31	9
	362	611	4	154
	Ward— 38	4,421	196	1,111
	Block—363	586	7	32
	364	489	49	25
	365	521	33	359
	366	590	5	159
	367	451	3	212
	368	446	24	100
	369	348	30	29
	370	576	24	151
	371	414	21	44
	Ward— 39	250	102	9
	Block—382	188	100	7
	383	62	2	2
	Ward— 40	313	...	4
	Block—380	313	...	4
	Ward— 41	316	75	5
	Block—381	316	75	5
	Ward— 42	483	82	85
	Block—379	483	82	85
	Ward— 43 } Block—374 }	Transfer to Raurkela C. T.		

Location Code No.	Name of Town/Ward/ Urban Block	Total Population	Scheduled Castes	Scheduled Tribes
1	2	3	4	5
	Ward— 44	975	109	206
	Block—372	538	71	105
	373	437	38	101
	Ward— 45	2,068	183	859
	Block—375	418	18	175
	376	426	150	189
	377	572	8	118
	378	682	7	377
	Ward— 46	1,138	63	133
	Block—384	735	30	95
	385	403	33	38
	Ward— 47	3,096	404	1,429
	Block—386	669	23	506
	387	473	103	260
	388	397	7	199
	389	653	56	84
	390	366	29	114
	391	538	186	266
	I D L factory and other Colony areas (Outgrowth) Ward— 48	7,700	458	3,831
	Jhirpani (Rural) : Block—392	608	67	256
	393	486	14	200
	394	448	10	213
	395	392	21	40
	396	469	59	390
	397	593	..	397
	398	723	49	285
	399	444	72	106
	400	584	39	172
	401	463	7	418
	402	567	39	403
	403	540	9	503
	Jagada : 404	1,383	72	448
	Sunaparbat (Part) : 405	Uninhabited		

URBAN/VILLAGE PRIMARY CENSUS ABSTRACT

APPENDIX

Total Scheduled Castes & Scheduled Tribes Population Urban Blockwise

Location Code No.	Name of Town/Ward/ Urban Block	Total Population	Scheduled Castes	Scheduled Tribes
1	2	3	4	5
VI	**Jalda Town**	**12,089**	**1,450**	**7,533**
	Ward— 1	4,744	657	2,825
	Block— 1	431	84	223
	2	604	80	320
	3	661	54	539
	4	604	60	465
	5	723	97	449
	6	600	42	255
	7	551	111	256
	8	570	129	318
	Ward— 2	2,325	106	1,860
	Block— 9	709	49	544
	10	739	45	574
	Block— 11	479	12	390
	12	398	...	352
	Ward— 3	5,020	687	2,848
	Block— 13	549	109	293
	14	495	83	199
	15	534	91	284
	16	408	16	307
	17	539	37	388
	18	498	17	424
	19	441	18	320
	20	478	47	338
	21	559	101	196
	22	519	168	99

ANNEXURE

BOUNDARIES OF CENSUS WARDS AND EXTENTS OF CONSTITUENT ENUMERATION BLOCKS

SUNDARGARH TOWN

DESCRIPTION

Ward No. 1—The area bounded by the river Ib in the west and includes Khamaripara, Amlapara, Schoolpara and Patrapara

Block No 1—Subalaya Road, house of Somana Kerketa to house of Surendra Vaisal.

Block No. 2—Khamaripara, Includes building No. 63 of Gopinath Raut to building No. 95 a residence-cum-workshop of Muktsar Raheman and a temple.

Block No. 3—Revenue Colony, house of P. Ranasingh to house of Gouranga Swain

Block No 4—Adjacent to Khamaripara village, house of P. C. Mitra to house of Sahadeb Satpathy.

Block No 5—Patrapada, House of Brundaban Barik to betel shop including temple.

Ward No. 2—The area bounded by the river Ib in the north and includes Ranibagicha, Mahadevgudipara, and Rajbati

Block No. 6—On the bank of river Ib, building No. 21 of Udhaba Gauda to bulding No 110, a Pump house.

Block No 7—On the bank of the river Ib, House of Ali Ahmed to betel shop including P. H D office road, High School road, Raurkela road, and a hill

Block No 8—On the bank of the river Ib, House of Sisir Kumar Mishra to house of Sibshankar Purohit including Ranji Temple, Petrol pump, Post Office, Angara hill and a tank.

Ward No. 3—The area bounded by the river Ib in the north and includes part of Mahantia-para, Ghasiapara, Bhitriapara and Dhobipara

Block No 9—On the bank of the river Ib, Mohantypada, house of Sukdev Sethi to house of Bisweswar Mishra including Shiva temple.

Block No. 10—Adjacent to Mohantypada includes Sikharabasini tenple, 'H' Colony and Urdu U. P. School.

Block No. 11—House of Giridhari Bohidar to house of Bimbadhar Chaita including road to Mohantypada School, T. D. C. S. office lane, and School.

Ward No. 4—Includes Bramhanpara and Pathanpara.

Block No. 12—Mohantypada, Police out post and house of Rajendra Sharma including a temple.

Block No. 13—On the side of the main road, house of Lachhman Gupta to house of Chandrakanta Singh including Road from Cinema hall to market, Mangala temple and Radhakrishna temple.

Block No. 14—On the side of the Palace road, residence-cum-shop of Raghunath Kabi to house of Dukhua Barik.

Ward No. 5—Includes Bazardand, Sunaripara and part of Rangadhipa.

Block No. 15—Adjacent to Bhagabat Mandir, Sunaripada School, including the house of Muslim Mian to house of Atua Khadia

Block No. 16—On the side of the Cinemahall road, road to B S High School, house of Laxman Singh to house of Mangal Bag.

Block No 17—Includes Cinemahall, Sunaripara School, watch repairing shop to house of Ramesh Ch Mishra

Block No. 18—Close to Rangadhipa Chhak, residence-cum-shop of Durpati Beherani to stationery shop including temple.

Ward No. 6—The area bounded by the river Ib in the west and includes Tantipara, Mundapara, College area and part of Mahantiapara.

Block No. 19—On the side of the College road, includes the house of Nakul Tantri to house of Aloka Siyus Minj.

Block No 20—Starts with house of Guri Kisan and ends with house of Lalmani Munda.

Black No. 21—Building No 133 of Syama Sundar Kisan to Building No. 230 of Janmarohi Das.

Block No. 22—On the bank of the river Ib, house of Ananda Kishor Panigrahi to house of B M. Mishra.

Ward No. 7—Includes part of Rangadhipa and Thanapara.

Block No 23—Building No. 30 office-cum-residence of Dibakar Patel to Building No 150, including Police Station.

Block No. 24—On the left side of the road from Rangadhipa Chhak to Alli Chhak; Regent market road. from office to Saloon, including Chand lane, Gangagali, Tank and Regent market road.

Block No. 25—Jail road, includes way to Ramjanki High School, Temple, Building No. 54 Betel Shop to Building No. 110 Janardan Pruseth

Block No. 26—Adjacent to Block Colony road, House of Nathu Prasad Pandey to house of Khusiram Sahu including P.H.D. office, S.D.O. office.

Block No. 27—Block Colony, B. D. O. office, includes Building No. 81, Rajkumar Sharma to Building 167, weight and Measure's office.

Ward No. 8—Includes Dengibhadi.

Block No 28—House of Johan Barla, Judge Court, Tahasil office, R. E. O. office, School and Well.

Block No. 29—On the side of Jharsuguda—Sundarsarh main road, Bishnu colony, from electric Sub-Division office to store room.

Block No. 30—On the side of the Maheshdihi-Dengibhadi road, watch repairing shop to house of Makha Munda

Block No 31—Dengibhadi road, Kalo Pada, Building No. 79 of Pabitra Bhoi to Building No. 143 of Binapani Ghosh including tap, well and pond.

Ward No. 9—The area bounded by the river Ib in the west and includes Chitabhanga, Amlipali, Poultry farm, Mission Bungalow.

Block No. 32—Adjacent to Nandighosh Munda and Hanuman Tungri hill, Building No. 1 of Henry Minji to Building No 35 of Laren Eka.

Block No. 33—On the side of the Jharsuguda-Sundargarh road, Building No 36 of Pabitra Nayak to Building No. 64 of Laxmi Majhi including temple, Tank, Tube well and tap.

Block No. 34—Adjacent to village Bhawanipur. house of Srimati Hira Dei to workshop.

Ward No. 10—Includes Talshankara and Reserve Police lane.

Block No. 35—On the side of the Jharsuguda-Sundargarh road, house of Santilata Mishra to house of Amar Khanda.

Block No. 36—Adjacent to Sundargarh-Jharsuguda Road, house of Kapila Mohanty to house of Manohar Dehuri, including pond, temple, tap, well and kuchha road.

Block No. 37—On the side of the Sundargarh-Jharsuguda road, includes over head water tank, Park; house of Gregari Kandulana to Gatakeeper's house.

Block No. 38—Adjacent to Sundargarh-Jharsuguda Road, house of Gandhasa Oraon to Electric office including School.

Ward No. 11—The area bounded by the village Bhabanipur in the east, village Subalaya in the north and includes Maheshdihi and Badapatrapali.

Block No. 39—Village Mahesdihi, includes house of Agiapada lane up to the house of Krupanidhi Das.

Block No. 40—Village Mahesdihi, the house of will tred. Kandulana house of Gulbadan Garadia.

Block No. 41—Village Mahesdihi, Building No. 80 of Mansadhar Bhidria to Building No.141 of Gopinath Maharatha including Christian-pada and temple.

Block No. 42—Badapatrapali, house of Sudarsan Nayak to house of Harischandra Rana.

Block No. 43—Includes Mundapada, Mochipada, Luhuradhipa, house of Jaising Kamar to house of Kshyamasila Netia.

RAJAGANGAPUR TOWN

DESCRIPTION—

Ward No. 1—The area bounded by Orissa Cement Limited boundary and R. C. Mission in the north, Gopabandhumarg in the south, R. C. Mission to Durga mandir road in the east and Raurkela-Sundargarh main road in the west.

Block No 1—Houses within Orissa Cement Limited boundary and Talkipara-Tank road including main road, Harijanpara road, St Merry road, Mandir road, Chura mill road, Kumbharpara road, R. C. Mission School and hostel.

Block No. 2—In between main road and Durga mandir road; includes houses on either side of the old Post Office road, Range office road, Municipal office, Animal husbandry centre, Poultry farm, Range office, School and Forest office.

Ward No 2—The area bounded by Orissa Cement Limited boundary in the north, Gopabandhu marg in the south, Husiarimal Tank to Tejia gate in the east and R. C. Mission to Durga mandir road in the west.

Block No. 3—From Orissa Cement Limited boundary to Husiarimal Tank; including houses on right hand side of Kumbharpara road.

Block No. 4—Includes houses between Durga mandir gate and Tejia gate, Municipal tank and houses in the triangular area of Kumbharpara gate

Ward No. 3—The area bounded by Gopabandhu marg in the north, South Eastern Railway line in the south, Masjid gali to Ramnathia Gopi, in the east and Municipal Tank to Muslimpara road in the west.

Block No. 5—Includes houses on the left hand side of Masjid gali and on either side of Gopinath mandir gali, Khada gali and Sitala mandir gali.

Block No. 6—Houses on either side of the Gandhi road including Bhagirathi gali, Dharmasala gate, Community centre. Railway goods road and Chokraj gate.

Block No. 7—Houses on left hand side of Bhatapara road including Tank road, Surujbabu front gali and Habib gali

Block No. 8—Houses on either side of Habib gali including Tank gali and Surju gali.

Block No. 9—Houses in between Muslimpara road and Gopabandhu marg including Tejia gali, Masjid gali and houses on right hand side of Bhatapara road up to Telipara road.

Ward No. 4—The area bounded by Telipara road to Government M. E. School in the north, South Eastern Railway line in the south, Railway line to Orissa Cement Limited Factory in the east, Bhatapara road to Ramnathia gali in the west.

Block No. 10—Houses in between Telipara road and Gandhi road including Allopathic clinic, Jewellary shop, Photo studio, Homeopathic clinic and Flour mill.

Block No. 11—From Gopabandhu marg to Railway line including Masjid gali, Ramnathia gali, Daily market gali, Jhabarmaharaj gali and level crossing road.

Block No 12—Houses in the neighbourhood of Subhas Chauk up to South Eastern Railway line, Orissa Cement Limited Railway line and old cinema road.

Block No 13—Houses from old cinema road to Dilabargang including Tribeni cinema hall Allopathic clinic and Homeopathic clinic.

Ward No. 5—The area bounded by OCL colony in the north, Tank road to Govt. M. E. School side road in the south, main road in the east and Tank road in the west

Block No. 14—Houses in between Bhatapara road and main road including School, Post Office, Dilbargang and Government M. E. School s de road

Block No. 15—Houses in between main road and Tank road including Rathor colony, Bhatapara road, OCL road, and Government M E. School side road.

Block No. 16—From Krishna Rolling Mill to Bangala School road including Krishna Steel, Temple and Central Excise office, Gurudwara, Baby food store, Transport office, South Orissa Transport, Church and Vivekananda Vidya Pitha

Block No. 17—Houses within Suleman road and Orissa Cement Limited boundary from Tank road to Bhatapara road including flour mill.

Block No. 18—Houses on either side of Madhusudan colony road.

Block No. 19—Houses within tank road and Suleman road including Bhatapara road.

Ward No 6—The area bounded by Rajagangapur Railway Station in the north, Nala in the south, village Bhagattola and Kumarkela road in the east and station to Block office road in the west.

Block No. 50—Houses from Kedar Maharaj gali to Block office road including Railway Park, station road, railway station and railway line.

Block No. 51—Houses within Rosanlal gali and Sanial gali including stationpara road and paddy field.

Block No. 52—Houses within Gandapara gali and Rosanlal gali including stationpara road, Thakurta gali, Barumal gali and School

Block No. 53—Houses within Samial gali and Habib gali including station para road, Jagadev Tiwari gali, Harijanpara gali and Bagichapara road.

Block No. 54—Houses within Bagichapara road and Pani Nullah including Habib gali and Kumarkela road

Block No. 55—Houses within Bagicha road and railway line including Kumarkela road and paddy field.

Ward No. 7—The area bounded by station road and railway line in the north, village Birchiropara and hills in the north, village Bhagattola in the east and forest in the west

Block No. 47—Houses within railway line and hills including Singapara road, Gutupani road and Block road.

Block No. 48—Houses around Kundu tank including houses on the left hand side of tank road.

Block No. 49—Houses from Block road to Kundu tank including Block colony, Block office, Tahasil office, Temple, Sub-Treasury office, School and Pump house.

Ward No. 8—The area bounded by village Lamloi in the north, forest in the south, Main road and Orissa Cement Limited boundary in the east and village Jhurmal in the west.

Block No. 41—Houses within the area sourrounded by Raurkela road, Cement factory and OCL Railway line.

Block No. 42—Houses on the right hand side of Liploi main road from Nala to St merry road including Octroi gate.

Block No. 43—Houses on either side of Liploi basti road from Banthupara road to Paninala including Satyasai mandir, store and Radhakunja.

Block No. 44—Houses on the left hand side of Liploi main road including Harijanpara road and Paninala.

Block No. 45—Houses within Barupara road and Nullah including railway line.

Block No 46—Houses within Barupara road, railway line, main road and Banthupara road including saw mill, Forest Office, Temple, High School and L P. School.

Ward No. 9—The area bounded by Orissa Cement Limited boundary and OCL, Technical School in the north, Bastia road to Suta mill in the south, I. T. I colony in the east and OSEB road in the west

Block No. 20—Houses within Bastia road and OCL boundary, from OSEB road to main road including guest house, Auditorium, Club, E. S. I. hospital and gas plant.

Block No. 21—Industrial Training colony; Qr No. 1 to 11 including play ground and 33 kv. Electric sub-station.

Block No. 22—Industrial Training colony, Qr No 13 to 35 and houses on the either side of main road.

Ward No. 10—Orissa Cement Limited colony Block No. 3, 4, 5 and 6

Block No 32—OCL colony : Block-3, Qrs. No. 1 to 96, Block-6, Qrs. No. 1 to 64 including Telephone Exchange

Block No. 33—OCL Colony : Block-4, Qrs. No. 1 to 113.

Block No. 34—OCL Colony : Block-5, Qrs. No. 1 to 100.

Block No. 35—OCL Colony, Block No. 6, Qrs. No. 65 to 128.

Ward No. 11—The area bounded by Railway line in the north, OCL boundary in the south, OSEB road in the east and main road in the west including OCL colony and OSEB colony.

Block No. 36—OCL colony, Block-7, Qrs. No. 1 to 120.

Block No. 37—OCL colony, Block-8, Qrs. No. 1 to 65 including School, Temple and Club.

Block No. 38—OSEB colony, Flat No. 1 to 5.

Block No. 39—OSEB colony, Flat No. 6 to 10.

Block No. 40—OCL colony adjacent to Liploi and Surudihi Qrs No 1 to 36 including Telegraph office, Electric Division office, M. E. School, Club and Electrical Godown.

Ward No. 12—The area bounded by Barupara road in the north, South Eastern Railway line in the south, level crossing road in the east and railway line to OCL factory in the west.

Block No. 23—Includes houses, Electric sub-station, Control shop, Church, Hostel, Mission L. P. School and High School on the either side of Barupara road from OCL Railway line.

Block No. 24—Houses from Railway line to Barupara road including Raju Mahato gali and sub-station road

Block No 25—Houses within railway line and Ediga road, from Barupara road to paddy field in the eastern side.

Block No 26—Houses within level crossing road and Barupara road including Ediga road.

Ward No. 13—The area bounded by Jhagarpur road in the north, Barupara road and South Eastern Railway line in the south, village Ghogar in the east and Sundargarh-Raurkela main road in the west.

Block No. 27—Houses on the left hand side of Tilaimunda road from Barupara road to paddy field

Block No. 28—Houses within paddy field and Tilaimunda road including tank and Barupara road.

Block No. 29—Houses on either side of Tileimunda road up to railway line including School.

Block No 30—Houses on either side of Ghogar road and right hand side of main road including Hariyantra Udyog, Crusher and Petrol Pump.

Ward No. 14—The area bounded by village Jhagarpur in the north, OCL boundary in the south, Raurkela main road in the east and Padajampal Budhajore in the west.

Block No. 31—Houses within main road and Budhajore including Bypass road, Trade Bureau Factory, Grid Sub-station, S. R. T. laboratory and Pump house.

Ward No. 15—The area bounded by south eastern railway line in the north, village Bhagattola in the south, Bada Nuagaon in the east and Bagichapara road in the west.

Block No. 56—Houses on the either side of Satnamipara from Kumarkela road to railway line.

Block No. 57—Houses within Kumarkela road, Nullah and Railway line including U. P. School.

Block No. 58—Houses within Bhagattola boundary Mandir road, Baranuagaon boundary and Railway line including School and Church.

BIRAMITRAPUR TOWN

DESCRIPTION :

Ward No. 1—Includes Brahmanmara nala, Barhabans, Dairtola, Turitola, Hetbahal, Ghasitola and Gonjhutola.

Block No. 1—Barhabans School tola, Grocery Shop to house of Lukasa Kerketa.

Block No. 2—Ghansitola, Brahmanmara Nala, Talangbira Primary School to house of Rijha Urmakuri.

Block No. 3—Turitoli, Gaudatoli, Hadratoli, Jamuntoli, Routiatoli, house of Sangu Kusma to house of Shymasundar Barla.

Block No. 4—Includes Barahabasti and Hetbahal, from house of Bhimsen Kerketa to house of Dharua Tikri.

Ward No. 2—The area bounded by Brahmanmara Nala in the south, includes part of Raipur Dafai, Mangalal Dafai, Patpahar Dafai, Pandey Dafai and Bhatipara.

Block No. 5—Patpahar Dafai, from house of Munika Jojo to house of Johan Tapo.

Block No. 6—House of Dasarath Bhuyan to BSL Canteen including Raipura U. P. School.

Block No. 7—Adjacent to P. W. D.-Hatibari road and Brahmanmara Nala, includes Church and house of Amrito Eka to house of Kunjabehari Dixit.

Block No. 8—On the side of the P. W. D. Hatibari road, from B. No. 87 of Gaya prasad to B. No. 137, Sankar Rajput.

Ward No. 3—Includes Gandhi road area, Sunday weekly market, Cinema hall and part of Mangalal Dafai.

Block No. 9—Includes daily market, Cinema hall, part of Raipura Dafai, house of Ramsankar Sahu to house of Puna Satnami

Block No. 10—On the side of the Town main road from Bhanga shop to Control Shop.

Block No. 11—On the side of the town main road, B. No. 79, factory to residence of Bharsagopa.

Block No 12—On the side of Ranchi road, includes house of Kishari Gop to house of Dayanad Agarwala.

Block No. 13—House of Mohan Sahu to house of Rambahadur.

Ward No. 4—Includes Bogda Dafai, Kol Dafai and Rautia pada of Raipura.

Block No. 14—On the side the of P.W.D. Hatibari road, from house of Ramkumar Agarwala to house of Chenga Sahu.

Block No. 15—Bogda Dafai, B. No. 21 Ghasiram Nikhandia to house of B. Saha.

Block No. 16—House of Dambaru Biragadia to Rangalal Taja.

Block No. 17—On the side of the Hatibari road, from house of Para Dandasy to house of Shyam Guat.

Block No. 18—On the side of Hatibari road, from house of Suleman Munda to Mahadeb Dipa.

Ward No. 5—Includes Haldia Dafai, Contractor Pada, portion of bazar area, Laikerter Dafai up to Jagannath temple.

Block No. 19—Includes Kali mandir, quarry market house of Kalia Majhi to house of Benu Ghosh.

Block No. 20—On the side of the Kali mandir road Nagarmal Agarwala's Shop to Library

Block No. 21—Adjacent to P. W. D Hatibari road; house of Chandra Badaik to High School, including temple.

Block No. 22—Kol Dafai road, house of Mohana Banarjee to house of Birendra Kumar Ghosh.

Ward No. 6—Includes Chamar Dafai, Dwarikadas Dafai, Babu Dafai, and Sweeper Dafai.

Block No. 23—On the side of the block P W. D. Ranchi road, begins with BSL Co. Hospital ends with house of M. S Nazar.

Block No 24—Adjacent to Ranchi main road, dispensary, Banamunda road, temple, house of Gopal Behera to house of R. G. Sharma including temple, Banmunda road, dispensary.

Block No. 25—Khapra Dafai; BSL Co. Conteen to house of Laba Behera.

Block No. 26—Babu Dafai road, B. No. 18 of Dinabandhu Nayak to B. No. 42 betel shop.

Ward No. 7—Includes BSL general office, Banmunda Dafai, Orampada, Municipal Sweeper Colony, Bramhanmara School, Children's park.

Block No. 30—P. W. D. Raibaga road, house of Markanda Setha to High School

Block No. 31—Banamunda road, B. No. 128 (s) of Ahmmad to B. No. 147 (s) of Syamasundar Samal.

Block No. 32—Banamunda Dafai : BSL general office to house of Syamal Ghosh.

Block No. 33—Colony near BSL general office, B. No. 19 of Surya Singha to B. No. 74 pump house.

Block No. 34—G. O. Dafai road, B. No. 1 of Kanhu Bagha to house of Bidesi Nayak.

Block No. 35—Banamunda Dafai road, B. No. 17 Basanti Rajhans to B. No. 48 of Dayanidhi Pradhan including Children's Park and temple.

Block No. 36—Banamunda Dafai road, house of Nathari Prasad to BSL kitchen.

Ward No. 8—Includes Patalkand, Chuna Bhatta Dafai, Director Bunglow. The area bounded by Bihar border in the north.

Block No. 27—P. W. D. Ranchi road, begins with house of Chumnu Khes and ends with residence cum Shop of Yakub Sunin.

Block No. 28—On the side of the Railwayline and close to hill, B No. 1 Compressor Machine to B. No. 72 vacant house, including a temple.

Block No. 29—Adjacent to Kapilash road and Railwayline : Pump house to general stcre room including a hill.

Ward No. 9 The area bounded by Bihar border in the north, includes Kapilash area and H. E. Section of BSL Co.

Block No. 37—Kapilash road, includes Hospital.

Block No. 38—Close to Bihar border, includes Nala and residence cum shop of Paliram Agarwala to house of Fulmani Lakra.

Block No. 39—Oriya Bazar, Residence cum shop of Abdul Kudus to BSL Basket room including Masjid and Temple.

Block No. 40—Near Kapilash hill, from a vacant house to house of Salmi Baghwar

Block No. 41—Near Kapilash hill, residence-cum-shop of Chatril Das Agarwala to house of Julius Barla.

Ward No. 10—Includes Tungri Dafai, Mundri Bungalow Dafai, and Municipal Office.

Block No. 42—Raiboga road, rest house to house of Nuas Kulu

Block No 43—Raibaga road, house of Mangara Bakra to house of Akhleswar Nag.

Block No. 44—Tungri Dafai, begins with house of Ramachandra Badaik and ends with one vacant house.

Block No. 45—Municipal Office, B. No. 25 Hembo Minz to B. No 151 Municipal Office.

Ward No. 11—Includes Deokaran Dafai, Mundatoli, Binjhiatoli, Telitola, Braziltola, Govt. High School

Block No. 46—Kharipara road, from house of Chutu Bagra to house of Jhular Kasis.

Block No. 47—Kharipara road, B. No. 77 of Tulan Kaina to B. No. 159 Perkulal Tank.

Block No. 48—Adjacent to Brahmanmara Nala Embankment; B. No. 1 of Lajrus to B.No. 94 Parsan Tiwari.

Block No 49—Brahmanmara road, house of Sisir Kumar Das to house of Joseph Munda.

Block No. 50—Raiboga road, Govt High School to house of Gunakar Sahu.

Ward No. 12—Includes Govt. Hospital, Karbala Dafai, Mistri Dafai, Taxi Stand, Electrical Section Office, Catholic Church, Veterinary, Dispensary, Bhandartoli, and Choroikidartoli.

Block No. 51—On the side of the Brahmanmara Nala, from house of Manjur Ahmmad to house of Seresh Badaik.

Block No. 52—Raiboga road, vacant house to Govt. Hospital including dugwell.

Block No 53—Raiboga road, house of Ibrahim to house of Minaketan Ray.

Block No 54—Raiboaga road, B. No. 184 (s) of Rama Topo to B. No. 288 (s) of Budhani.

Block No 55—Ranchi road : house of Gobardhan Pradhan to Saloon.

Block No. 56—Ranhi road, B. No. 289 (s) of Kosim to B. No. 336 (s) State Bank of India.

Block No. 57—Near Brahmanmara Nala, house of Raman Pradhan to house of Sukru Tantri, including Church.

Block No. 58—R. C Church area, includes Church, Electric Office, house of Gabriel Tikri to house of Sk. Abdul Ali.

Ward No. 13—Includes Laha Kothi, Rly. Colony, Damdapada, TISCO Camp and Telipada.

Block No 59—Near Brahmanmara Nala, temple, to house of Rajen Nayak

Block No. 60—Railway Station, part of Railway Colony, Bhikaripara, and Jhumkapara, house of Kalidas Gadatia to house of Tihara Das.

Block No. 61—Electrical office to blaksmith workshop.

Block No. 62—Station road, includes Dendapara and part of Railway colony, house of B. N. Rana to a new building under construction.

Block No. 63—Talsara Basti, Talsara school, Signalpur, TISCO Camp, house of Laha Sahu to house of Sukru Kisan.

RAURKELA CIVIL TOWNSHIP

DESCRIPTION :

Ward No. 1—The area bounded by river Koel in the north and west, TISCO Nala in the south and HSL area in the east.

Block No. 1—On the bank of the river Koel, includes a School and a house of Rajkumar Gopa to house of Israel Alikhan.

Block No. 2—On the side of the Pradhanpalli road; includes house of Loknath Tantri to house of Mahadei Keutun.

Block No. 3—On the bank of river Koel; includes Raurkela-Biramitrapur Railway line Pradhanpalli road, Church and house of Madhaba Khadia to house of Abdul Rahim.

Ward No. 2—The area bounded by the river Bramhani in the west, Howrah-Nagpur Railway line in the south, Raurkela-Biramitrapur Railway line in the east and TISCO area in the north.

Block No 4—Includes TISCO School, TISCO Mines, Staff Quarters, Hospitals and Carrage.

Block No. 5—On the bank of the river Koel, includes Railway line and houses up to house of Khasukisan.

Block No. 6—In between river Brahmani and Railway line; includes Chhend Weekly Bazar, house of Lidua Topo to house of Bhandari Eka.

Block No. 7—Chhend village; house of Bhagabat Thakur to house of Purnalal Burma.

Block No. 8—Adjacent to Chhend village and Municipal High School, includes store house to house of Kaldeb Singh.

Block No. 9—On the bank of the river Brahmani, from Signal office to house of Harekrishna Mohanty

Block No. 10—Panposh Basti road; house of Narayan John to a vacant house including a School.

Block No. 11—Includes Panposh hospital, Post-mortum room, Pond, and State Bank of India.

Block No. 12—Police Colony; from house of Mahado Uram to house of Marshal Deuri including a Church.

Ward No. 3—The area bounded by Howrah-Nagpur Railway line in the north, HSL area in the south, ring road in the east and river Brahmani in the west.

Block No. 13 — Adjacent to Howrah-Nagpur Railway line and river Brahmani, includes Station road, Panposh Basti-road, S. T. I. road, Cycle Repairing Shop and house of Phulamani

Block No. 14—On the bank of the river Brahmani; includes Bangalatali road, Circuit house, house from Samim Mahammed to Nanuku Badaik.

Block No. 15—On the bank of the river Brahmani, P. H. D. pump house, Brahmai Club, Forest I B.,Soil Conservative office, Seba Samity, including houses from Tara Bahadur to teastall of Kapilo Deo.

Block No. 16—P. H. D Colony road, from a vacant house to house of Lurungu Raidia.

Block No. 17—Close to Panposh R S. P road, Park, Seva Sadan, Industrial Market, water tank, play ground, including house from a vacant house to a store room.

Block No. 18—On the side of the I. N. D. Market; Childrens' Park and Bank, including house of Durjodhana Lakra.

Block No. 19—On the side of the main road Janata Bipani, play ground, open field, D. S. P. office including houses from Mahesh Chandra Patra to Samala Biswas

Block No. 20—On the side of the main road, R. R. I. T. Shop, Janata Bipani, Main drain, Hospital road, Blood Bank and Dispensary.

Block No. 21—Electric office, Excise office, including houses from Bibhuti Mishra to Gimon India company office.

Ward No. 4—The area bounded by Durgapur hill in the north, Howrah-Nagpur Railway line in the south, Ring road in the east and Raurkela-Biramitrapur Railway line in the west.

Block No. 22—Adjacent to Raurkela-Biramitrapur Railway line, Mamata drink and I. T. I. Hostel, including houses from Harekrushna Mohanty to a shop-cum-residence.

Block No. 23—Adjacent te Raurkela-Biramitrapur Rly. line, Association office, Dog's Squard, Reserve office, wireless office, Childrens' park, including houses from Nimai Charan Patra to Mohan Tikri.

Block No. 24—On the side of the Police Hospital road, houses from Babi Fas to Bisram Das.

Block No. 25—Adjacent to Raurkela-Biramitrapur Railway line and I. T. I. Hostel road, from a vacant house to house of Gaji Oran.

Block No. 26—Adjacent to I. T. I. Hostel road, includes residence-cum-hotel of Sankarsan Nayak to residence of Girish Lahor.

Block No. 27—Close to the hill; I. T. I. Hostel, I. T. I. College, Rubber factory, E. S. I. Hospital, L B.R Quarters, including houses from Bansidhar Das to a vacant house.

Block No. 28—Close to the hill, houses from K. N. Pillai to B. Mishra.

Block No. 29—Near the hill, iva temple, including houses from D. Bhatacharya to B. C. Dash.

Block No 30—Near the hill, includes temple, garden, open field, Superintendent office and betel shop.

Block No 31—Adjacent to Jail road and Railway line, includes S. T. I Hostel, F. C. I. Godown, T. L. Dept., N. C. C. and houses from Sarsmrit Ranjan Das to Betel Shop.

Block No 32—Includes S. T. I. Hostel, UGIE, NCC quaters, School, Water tank, residence of P. C Samal and Betel Shop.

Block No. 33—Includes Police Hospital road, Jail road, S. T. I level crossing, Railway line, Gali road and School.

Ward No. 5—The area bounded by main road in the north, Parallel road in the south, Orampada Road, in the east and ring road in the west.

Block No. 34—R R. I. T. office, A. D. office, Senior Mining office, S P. office, Tapaswini market, temple including residence-cum-shop of Rajendra Mistri to residence-cum-workshop of Alekha Chandra Rout.

Block No 35—Adjacent to ring road, includes P. W. D. road, Khadirpara, C. T. O road, houses from Madhusudan Das to betel shop.

Block No 36—Colony, open space, old colony road, houses from Ramchandra Paul to house of Charles Lakda.

Block No. 37—Childrens' Park, U P. School, Town hall, Municipal College Court area, play ground, Rest shed, Govt. High School, Excise office, N. A. C. office.

Block No. 38.—On the side of the P. W. D. main road, N. A. C. office road includes godown.

Block No. 39—Court, Temple, P. W. D. office, Electric office, Subjudge Court.

Block No. 40—Orampara road, houses from Bhagabat Pal to Sukuran Oraon.

Block No 41—P. H. D. office, water tank, houses of Sama Toppo to house of P. K Rao.

Ward No. 6—The area bounded by main road in the north, HSL area in the south, Power houue r.ad in the east, Orampara road in the west.

Block No. 42—Adjacent to Orampara road, main road and Sastri road, includes a Nala, Temple, house of Krushna Ch. Behera to an office.

Block No 43—Godown to Flour Mill.

Block No. 44—Includes Rajanikanta Road, Mishra Okil road, Pattnaik Okil road, School gali road, H. C. Ray gali, house of Lalu Oraon to High School.

Block No 45—Sambhu road; Saw mill office to house of Debraj Agarwala.

Block No. 46—Pradhan road; house of S. K. Ghosh to house of S. B. Ghosh.

Block No. 47—House of Gobinda Prasad Agarwala to house of S. K. Gupta.

Block No. 48—House from control shop to house of Sudarsan Sahu.

Block No. 49—B. No. 41, Gajendranath Pattnaik to house of Arbu Oraon including Corporation office.

Block No. 50.—Hirakud Colony, building No. 85, Sumon Kumar Nayak to house of Durjodhan Nayak

Block No. 51—B P. R. colony, house of Bansidhar Parida to house of Baidhar Behera.

Block No. 52—Hirakud colony, Guest house to house of Bhagirathi Dalai.

Block No. 53—Adjacent to Power house road; includes temple house of Nirakar Samantaray to house of Sartish Kumar Das.

Ward No. 7—The area bounded by Howrah-Nagpur Railway line in the north, Main road in the south, old Malgodown road in the east, Ring road in the west.

Block No. 54—Birajapali road, house of K. M. Choudhury to a vacant house.

Block No 55—Adjacent to Howrah-Nagpur Railway line, includes Saw mill, S. E Railway office, house of P. Pradhan.

Block No. 56—Udit Nagar: House of H. R. Agarwala to a Godown.

Block No. 57—Adjacent to railway line, includes Saw mill residence cum worshop of Subash Ch Das up to house of Raghu Lenka.

Block No. 58—Adjacent to Kumbarpara : includes Sani temple, well, Santosima temple, Pond and Konark Printing press, residence-cum-workshop of Haranarayan Ray to B. No 39 of Rabinarayan Giri.

Block No. 59—Income tax office lane, open field, B. No. 40 of Mangala Singh to house of Brundaban Nayak.

Block No. 60—Adjacent to Railway line, includes pond, well, Sawmill, houses from a carpenter shop to a vacant house.

Block No. 61—Chacha lane, Golden English School, Petrol pump, Target lane, Sawmill, Cycle Reparing shop up to a hotel.

Block No. 62—Kalyani Devi Bal Bidyalaya, Commercial Octori Check gate, Sriram Press, Orissa Textile, Lal Building includes Saletax office.

Block No. 63—Malgodown road : house of Bharat Sahu to betel shop.

Ward No. 8—The area bounded by Durgapur hill in the north, Howrah-Nagpur Railway line in the south, Railway colony in the east, Ring Road in the west.

Block No. 64—Adjacent to S. K. D. A. V. Polytechnic, including house of Ramprasad Jadab to house of Pius Kerketa.

Block No 65—D. A. V. Polytechnic, dispensary, D. A. V. pond, house of Chakra Dip to Rest room.

Block No. 66—Adjacent to Sisu Sadan from B. No. 83-Kusala Lakada to B. No. 140-Harihar Sahu.

Block No. 67—Adjacent to Basanty colony and Marjit English School; includes houses up to house of Etua Badaik.

Block No. 68—From house of Parsuram Pattnaik to house of Athles Luguri.

Block No 69—L. I. G. colony: house of Ramesh Ch. Padhi to house of D. Jayachandra Kumar including Market building.

Block No. 70—Adjacent to E W. S, L. I. G. colony, includes up to house of Amrit Badaik.

Block No. 71—Adjacent to L I G. colony; house of Gadadhar Nayak to house of Sumati Kisan.

Block No. 72—M. S Palli road, including M I G, L. I. G - houses up to house of Subash Chandra Prusty.

Block No. 73—Adjacent to hill and D. A. V. Madhusudan Palli road; Pond to L. colony road, including houses up to house of M. Prasad.

Block No 74—On the side of the Basanti colony road, includes house of Janikeswar Roa to house of P. G. R. Nayar.

Block No. 75—Close to Railway line and Railway Malgodown, including house of Thomas Hara to house of Shyama Sundar Sethi.

Block No 76—Adjacent to Malgodown road; including B. No. 103 Prafulla Kumar Sahu to house of Jagdish Oran.

Block No 77—Malgodown road, includes Railway colony, M. I. G, B. No. 186 residence-cum-shop of Debaki Singh to house of Krushna.

Block No. 78—M I. G., L. I. G. houses.

Block No. 79—Includes an open field and some unused houses.

Block No. 80—Includes E. W. S to houses up to house of Maniram.

Block No. 81—Includes temple, School, house of Ganga Biswas to house of Sudarsan Singh

Block No. 82—*Adjacent to Gopabandhupalli road;* includes Homeopathic clinic, School, Kalimandir, houses from Jaganath Das to Gobardhan Sahu.

Block No. 83—In between hill and Railway line including all the houses from Gadadhar Prasad to Firandha.

Ward No. 9—The area bounded by Durgapur hill in the north, Howrah-Nagpur Railway line in the south, Railway colony in the east and Ambagan in the west.

Block No 84—Adjacent to Durgapur hill, includes temple, all the houses from Chotu Mahato to Anil Kumar Jena.

Block No. 85—Railway colony from B. No. 141 Bagarai Luhar up to the house of Etawa Lakda.

Block No. 86—Madhusudanpalli : houses of Arjuna Ch Mandala to house of Marada Jena.

Block No. 87—Madhusudanpalli : house of Sunitlal Mahata to Ranjit Pradhan.

Block No. 88—On the side of the Nala; iucludes School, houses from Trilochan Mishra to D. Satyari.

Block No. 89—T. T. P. School, Temple houses up-to the house of Bansiram including a Pond.

Block No 90—*Adjacent to Madhusudanpalli and* Railway Institute, includes house of Bimaitye to house of S. B. Rao.

Block No. 91—On the side of the Gopabandhupalli road; includes house of N. C. Madak to house of Kruti Gauda.

Block No. 92—House of Lochana Sagar to house of Rabindra Parida.

Block No.93—On the side of the Gopabandhupalli road, includes Health Centre, Church, B. No. 59 of D. Surya Rao to a shoe reparing shop.

Block No. 94—On the side of the Gopabandhupalli road; close to Railway line and includes houses up to house of M. K. U. Koya.

Block No. 95—On the side of the Gopabandhu road house of Raghumani Gauda to house of Ramapriti.

Block No 96—Gopabandhupalli road; close to Railway post office, includes house of Gopal Singh to Co-operative Society office.

Block No. 97—G. B. palli road, includes house of Raghu Gadnaik to house of M. M. Rao.

Block No 98—Close to Railway T. T. P. School and Health Centre.

Ward No. 10—The area bounded by Durgapur hill in the north, Howrah-Nagpur Railway line in the south, NAC (ST) area and Gopabandhupalli in the east and Railway colony in the west.

Block No. 99—Includes Railway Engineer's office, Children's Park, Play ground, Ruming room, A. E. N.'s Office, Railway Training School, hostel house of P. C. Raju.

Block No. 100—Side of the block road to Gopabondhupalli, Post Office road to foot over Bridge, includes Post Office, A.E.F.S. office, water tank, D. E. N. office, Car shed, officer's club, Railway Hostel, P.W.I. and house of N. D. Mandal to house of D. N Choudhary.

Block No. 101—Gopabandhupalli road : includes houses of Dursadhan to house of Krishna Kumar Mukharjee.

Block No. 102—Gopabandhupalli road : includes house of Chandrasekhar Naidu to house of Potani.

Block No. 103—Adjacent to Durgapur hill and Madhusudanpalli road : includes Pond, Temple, well, house of Bisun Sahu.

Block No. 104—Gopabandhupalli road : includes Pucca well, Pond, house of Ramanath Jadab to house of Ramprasad Jadab.

Block No. 105—Gopabandhupalli road : includes Car-shed, Pool, houses of grocery shop to traction Car-shed.

Ward No. 11—The area bounded by Howrah-Nagpur Railway line in the north, Main road in the south, Mishra lane in the east, Malgodown Road in the west.

Block No. 106—Adjacent to Puruna Malgodown road, includes house of G. Apalaswami to Bora Godown.

Block No. 107—Includes Bihar Sahu lane, Bank of India lane and house of Samkhal to house of Mishrababu.

Block No. 108—Nagpur hotel lane : B. No. 32 of S K Biswas and to B. No. 57 Mahabir Sao.

Block No. 109—Side of the block Nagpur hotel road, Road infront of Nabar Sahu house, Durgamandap road, inside the block Tripathy road : includes work shop, Hariyana Bhaban, Electric Substation, Dr. Ray clinic and houses up to house of Lal Chand Kothari.

Block No. 110—Natabar Sahoo lane : house of Nagendranath Sarkar to Fisheries Stall.

Block No. 111—Daily Market, Laxmigali, includes Fisheries shop to house of Yamuna Prasad.

Block No. 112—Dharamsala road : includes office to house of Narendranath Gel.

Ward No. 12—The raea bounded by Howrah-Nagpur Railway line in the north, Main road in the south, Gurudwar road in the east, Madhsudan road in the west.

Block No. 113—S. N. Sharma hotel, Petrol pump, Sriraj Bhawan, Sriraj market, P. W. D. Rest

Shed, Ganeshpuja mandap, including house of Abdul Samad to house of Satyanarayan Das.

Block No. 114—Central market road, Steel Utensil shop, to house of K. C. Chandra Jain.

Block No 115—Masjid gali includes Masjid and cloths shop to house of Md. Jafar.

Block No 116—Masjid gali : Includes temple, mosque and houses of Syamapada Chandra to house of Rampratap Agarwala.

Block No. 117—Adjacent to Railway line and Rajak talkies; includes Sawmill temple and house of B. Bhattacharya to house of Natabar Patra.

Block No. 118—Saw mill P. W. D. office, Station road, Railway quarters, Lodge lane, Cinema hall.

Block No 119—Railway Station and B. No 66 of R. C Mishra to B. No. 140 Sayad Ali.

Block No. 120—Waliram Sawmill road : including Press road, betel shop to house of Anil Kumar Dey.

Block No. 121—Transport Corporation of India: N.A.C. Guest house, Apsara Cinema hall, Khalsa School, Gurudwar, State Transport Office, F. C. I. godown, Overseas Bank, U Go. Bank, Petrol pump, upto Carry Co.

Ward No 13—The area bounded by Main road in the north, HSL. area in the south, Urdu High School in the east, Ring road in the west.

Block No. 122—Dilip lane : includes house of Babulalji Basti to house of Prakash Ch. Panda.

Block No. 123—Dilip lane : Godown to house of R P. Singh.

Block No. 124—Dinanath gali; house of Kantilal N. Bora to Cattle rearing house, including Post Office, C. S., Hotel Blue Star.

Block No. 125—Mahula lane, Bata lane, Police colony Boundary, Police Station, house of Panalal Jain to house of Ramachandra Thakur.

Block No 126—Adjacent to the Police colony Boundary, house of P. C. Sarkar to house of Sachidananda Das including temple.

Block No. 127—Post office road; temple, house of Suba Das to house of Pandit Sambhu Nath.

Block No 128—Adjacent to Plant site road; Post Office road, includes Kalinga Paper, Kamal Oil Mill, Mandrain, foot way, Advocate house.

Block No. 129—Adjacent to plant side road; Kabir Shop lane : includes School and house up to a vacant house.

Block No. 130—On the side of the Urdu library, School road includes houses up to house of Ahmed Mohinudin.

Ward No. 14—The area bounded by main road in the north, HSL. area in the south, Ananda Bhawan road in the east, Urdu High School road in the west.

Block No 131—On the side of the Urdu School; includes house of Moh b Ali to house of Md. Sahid.

Block No 132—On the side of the Masjid : includes house of Ghanur Raheman to house of Md. Nabija.

Block No 133—On the side of the Ajit Mistri road, includes house of Lal Mahemmed Rajmistri to house of Easul Haque.

Block No. 134—On the side of the Ring road : includes Slaughter house, School, field, residence-cum-shop of Noor Mohammed to house of Mohammed Liyakat Ali.

Block No. 135—Adjacent to Nala road, house of Nilam to house of Ajid including Masjid.

Block No. 136—Masjid road house of S. K. Chadan to house of Mahammed Rest room including Pond

Block No. 137—Nala road. includes house of Ratique Alam to house of Sarafat.

Block No 138—Includes Hasanpur Urdu U. P. School and from Tailoring shop to house of Md. Isal.

Block No 139—Anand Bhawan road includes house of Ajad Ahmed to house of Aruna Khatua

Block No 140—Adjacent to Main road and Nala road, Includes house of Taj Mohammed to house of Ratiram Dewagan

Block No. 141—Adjacent to Nala road, includes house of S. Islam to house of Nabijar

Block No. 142—Adjacent to Nala road, temple, Iswar Ahmad and Gulam Mohammed house situated, includes house of Shatique Uamakha to house of Md. Akhtar

Ward No. 15—The area bounded by main road in the north, HSL area in the south, G. T lane in the east, Ananda Bhawan road in the west

Block No 143—Hotel Deluxe road : from hotel to house of Mangelal Jain including Shiva temple, Hari Sahu Mill.

Block No. 144—Prakash lane : house of Lalchand Agarwala to house of Buxislal Harda.

Block No 145—House of Bachana Thakur to house of Amalin Chakarbarty, including Church.

Block No. 146—Adjacent to D. A. V. School : includes house of Paramananda Sharma to house of Sushila Kumar Jena.

Block No. 147—D A. V. School from School to house of Chandra Kumar Chhatram

Block No. 148—D. A V. School road : from Furniture shop to Photo studio including Union office

Block No. 149—D A. V. School road from house of Ramasaran Saha to house of Indramani Mahapatra.

Block No 150—Union office road : from house of Manubabu to house of Ratan Singh.

Block No 151—Union road from house of Rameshlal Chanka to vegetable shop.

Ward No. 16—The area bounded by hill in the north, Raurkela-Bisra road in the south, Kukuda Nala in the east, HSL area in the west.

Block No. 152— On the side of the Bisra-Raurkela road, from grocery shop to house of Chandra Sekhar Kada

Block No. 153—On the side of the Bisra-Raurkela road : from residence-cum-workshop of P. Dharma Rao to residence of Mahajud.

Block No 154—Adjacent to Railway yard from house of Sonaram Tudu to house of Lakhindra Mahali

Block No 155—Adjacent to Raurkela-Bisra road : from cloth shop to house of Ram Gopal including temple and waste-water canal.

Block No. 156—From Kali mandir to A. E. N. office including Exchange yard, Hotel, Electric substation.

Block No. 157—From Madanlal Swarnakar's shop to house of Ganesh Bahadur including F Labin, IOW office, APO office, BSI office, TCI office, M.I C.C. office, P.W.I. office.

Block No. 158—Adjacent to Raurkela-Bisra main road; B. No 137 of Giridhari Lal to B No. 277 of M Krishnaram.

Block No. 159—Adjacent to Raurkela-Bisra road; Shiva mandir to house of Pradeep Sukadeb.

Block No 160—Adjacent to Railway line from B. No 157 Marter Kerketa to B. No. 274 of *M. R Munda,*

Block No. 161—Adjacent to Railway line; from B. No. 98 Sukha Senapati to house of B. P. Agarwala

Ward No. 17—The area bounded by Railway line in the north, Raurkela-Bisra Road in the south, Main colony in the east, Diesel colony in the west.

Block No. 162—S. E. Railway STP/TTP School, water reservoir, Police out-post and house of K C Pradhan.

Block No. 187—Adjacent to Bisra Main road and Kukuda Nala road, from Betel shop to Gundicha temple including School.

Block No. 188—Adjacent to village Dumerata; from house of Dahan to house of Francis Tiga.

RAURKELA STEEL TOWNSHIP

DESCRIPTION .

Ward No. 1—Jhirpani village

Block No. 1—Jhirpani village . From house of Biswanath Dutta to house of Mahendra Raj.

Block No 2—Jhirpani village · From Store room to house of Phulamani Rautia including Pump house.

Ward No. 2—Sector-20.

Block No 3—Sector-20 · Qrs No. C-61 to C-154 and CT-33 to 40 including cabins, Bus Stop, Police Out Post and Janata Market.

Block No. 4—Sector 20 : Qr. Nos. C/61 to C/154.

Block No. 5—Sector 20 · Qr No.s A/155 to A/234 and CT-1 to 32.

Block No. 6—Sector 20 : Qr. Nos. A-1 to A-88 and CT-89 to 114 including house of Narayan Das, Recreation Room, H/T Market. C/T market, L S School, Part of Laxmi market, Bus Stop, Raurkela Club, Indoor Stadium and Electrical Sub-station.

Block No 7—Sector-20 : A/89 to A/154 including part of Laxmi market

Block No 8—Sector 20 : Qr Nos B-1 to B-92 including Servant Quarters, School, Youth Congress Centre, Kabichandra Kala Centre atd Sarbodaya Ashrama.

Block No 9—Sector 20 Qr Nos. B-93 to B-156 including Children's Park.

Block No 10—Sector 20 · Qr. Nos. D-1 to D-72 and D-769 to D-804 including Grocery shop and Katha godown.

Block No. 11—Sector 20 Qr. Nos. D-73 to D-144, D-697 to D-768 including temple

Block No. 12—Sector 20 Qr Nos. D-154 to D-252, D-667 to D-696 including temple.

Block No 13—Sector 20 : Qr Nos D-595 to D-666; D-253 to D-264 including Hotel.

Block No 14—Sector 20 : Qr. Nos D- 271 to D-318; D-325 to D-372, D-385 to D-432, including Hanuman Temple.

Block No 15—Sector 20 : D-Block Qr. Nos. 319 to 324, 373 to 384, 577 to 594, 265 to 270, 433 to 410 and 541 to 576.

Block No. 16—Sector 20 : D-Block Qr Nos 481 to 540 and 805 to 846.

Block No. 17—Sector 20 . Qr. Nos E-1 to E-126 including Public School, Electric Sub-station and Cycle repairing shop

Block No. 18—Sector 20 : Qr. Nos. E-127 to E-252 including Pump house

Ward No. 3—Sector-19 (excluding Ispat General Hospital).

Block No. 19—Sector-19 : Qr Nos. A-1 to A-63

Block No. 20—Sector-19 · Qr Nos. A-69 to A 144 including Shiva temple.

Block No. 21—Sector 19 . Qr. Nos. A-145 to A-172 including Police Station, Staff Quarters, Bank colony, Tata Textile, Neelum Restaurant and L. I C. Building.

Block No 22—Sector-19 Qr. Nos. A-173 to A-266.

Block No. 23—Sector 19 : Qr. Nos B-1 to B-80, CT-1 to CT-20 including Market, Arya Samaj and INTUC.

Block No. 24—Sector-19 Qr Nos. B-81 to. B-194.

Block No. 25—Sector-19 : Qr. Nos. C-1 to C-64, D-1 to D-8 including Bungalows of Managing Director and Chief Medical Officer.

Block No 26—Sector-19 . Qr. Nos. CT-103 to CT-105, C-65 to C-102, E-1 to E-42 including C/T Shops, H/T shops, Park Clinic and Arya Samal.

Ward No. 4—Only Ispat General Hospital area of Sector-19

Block No. 27—Hospital area Qr Nos. CT-1 to CT-60 including Hospital, Nurse Hostel, School, Medicine counter and shops infront of Hospital Main gate.

Block No 28—Hospital area : Newly constructed Quarters 1 to 24.

Block No. 29—Hospital area · Newly constructed Quarters 25 to 57 including Convent School and St. Paul's School.

Block No. 30—Hospital area . Qr. Nos. F-1 to F-140.

Block No. 31—Ispat Market and Jhumpudi Market.

Ward No. 5—Hamirpur village

Block No 44—Hamirpur village : On the bank of river Koel; from house of Dasaru Khadia to house of Petu Saha.

Block No. 45—Hamirpur village · From house of Gouranga Kisan to temple.

Block No 46—Hamirpur village . On the bank of river Koel. From house of Anthony Kerketa to Inspection Bungalow.

Block No. 47—Hamirpur village : On the bank of river Koel. From house of Radheshyam Rajak to house of Mohan Tanti.

Block No. 48—Hamirpur village : On the bank of river Koel. From house of Indra Kisan to house of Ghura Oraon.

Block No. 49—Hamirpur village · From house of Silas Khadia to house of A. Soreng including Play ground, School, Dispensary, Hostel and Garden.

Ward No. 6—Sector-18.

Block No. 32—Sector-18 · Qr. Nos. B-1 to B-75 including house of Jhumpudi market.

Block No. 33—Sector-18 : Qr. Nos. B-76 to B-124 including Electrical Sub-station, Community Centre, I. L. S. School, and Jhumpudi houses.

Block No. 34—Sector-18 : Qr Nos. B-126 to B-166, C-1 to C-80 including temporary huts.

Block No. 35—Sector-18 : Qr. Nos. C 18 to C-208 Bengali School and Bus Stand.

Block No. 36—Sector-18 : Qr. Nos. D-85 to D-124, E-1 to E-16 including temporary huts

Block No. 37—Sector-18 : Qr. Nos. D-1 to D-84 and D-155 to D-158

Block No. 38—Sector-18 · Or. Nos. D-125 to D-154 and D-159 to D-232

Block No. 39—Sector 18 : Qr Nos. A-1 to A-100 including Information Booth, Durga Mandap, High School and Law College.

Block No. 40—Sector-18 : Qr. Nos. A-101 to A-214 including houses of the Market.

Block No. 41—Sector-18 . Qr. Nos. F-1 to F-72 including temporary huts, Jhumpudi market and Gurudwara.

Block No. 42—Sector-18 · Qr. Nos. E 17 to E-112.

Block No. 43—Sector-18 : Qr. Nos. E-113 to E-142 including Oram Sahi and temple.

Ward No. 7—Sector-17.

Block No. 69—Sector-17 : Block C Qr. No. 155 to 174, Block D Qr. Nos. 1 to 64 including N.A.C. School and Cheap type shops.

Block No. 70—Sector-17 : Block B Qr Nos 133 to 198, Block C Qr. Nos. 223 to 252 including temporary huts.

Block No. 71—Sector-17 : Block B Qr. Nos. 69 to 132, Block C Qr. Nos. 175 to 222 including I L. S. School and Gumty shops.

Block No. 72—Sector-17 : Block B Qr. Nos. 1 to 68 including Gumty shops.

Block No. 73—Sector-17 : Block A Qr. Nos. 1 to 60.

Block No. 74—Sector-17 : Block A Qr. Nos. 61 to 140.

Block No. 75—Sector-17 Block A Qr. Nos. 141 to 228 including Electric Sub-station.

Block No. 76—Sector-17 : Block A Qr. Nos. 229 to 308 including Health Center and Jhumpudi Market.

Block No. 77—Sector-17 : Block C Qr. Nos. 1 to 114 including temple

Ward No. 8—Sector-16

Block No. 53—Sector-16 : Qr. Nos. B-214 to B-360 including temporary huts.

Block No. 54—Sector-16 : Qr. Nos. B-133 to B-240 including house of Johan Ekka.

Block No 55—Sector-16 : Block B Qr. Nos. 25 to 60 69 to 132 including shop and Electric Sub-station.

Block No. 56—Sector-16 . Block B Qr. Nos. 1 to 24; Block C Qr. Nos 1 to 40 including Market.

Block No. 57—Sector-16 : Block C Qr. Nos. 49 to 136

Block No. 58—Sector 16 : Block C Qr. Nos. 137 to 252 including Jhumpudi Market.

Block No 59—Sector 16 · On the bank of river Koel including house of B. Oram to H. S. L Store Office.

Block No. 60—Sector-16 : Block C Qr. Nos. 253 to 338.

Block No. 61-Sector-16 : Block-C Qr. Nos. 339 to 400 including temporary huts.

Block No. 62—Sector-16 : Block A Qr. Nos 155 to 202, 273 to 312 including temporary huts.

Block No. 63—Sector-16 : Block A Qr Nos. 91 to 154 including Electric Sub-station, Coal depo, Community centre and Cheap type market.

Block No. 64—Sector-16 : Block A Qr. Nos. 1 to 90 including M. E. School, I. L. S. School and Information booth

Block No. 65—Sector-16 : Block D Qr Nos. 1 to 128.

Block No. 66—Sector-16 : Block D Qr. Nos. 129 to 248.

Block No. 67—Sector-16 : Block D Qr. Nos. 249 to 376.

Block No. 68—Sector-16 : Block D Qr. Nos. 377 to 456.

Ward No. 9—Tumkela village.

Block No. 50—Tumkela village : From house of Hari Singh to house of Sanischar Khadia including Ispat College, Dhobipara, Liquor shop

Block No. 51—Tumkela village · On the bank of river Koel. From house of Jhiti Khadia to house of Balaram.

Block No. 52—Tumkela village : From Milk centre of Budhilal to house of Laxman Tanti.

Ward No. 10—Sectar-15.

Block No. 78—Sector-15 · Block E Qr. Nos 129 to 256. including Cabins.

Block No. 79—Sector-15 : Block E Qr. Nos. 1 to 128 including I. L. S. School and Cabins.

Block No. 80—Sector-15 : Block E Qr. Nos. 257 to 344 including cabins and temporary huts.

Block No. 81—Sector 15 : Block E Qr. Nos. 345 to 424 including temporary huts.

Block No. 82-Sector-15 . Block-D Qr. Nos. 1 to 117 including temple, Flour Mill, Coal Depo and Market

Block No. 83—Sector-15 : Block-H Qr. Nos. 613 to 696 including Muslim School and Gumty shops.

Block No. 84—Sector-15 . Block-H Qr. Nos. 697 to 720 including temporary huts.

Block No. 85—Sector-15 · Block-H Qr. Nos. 493 to 540

Block No. 86—Sector-15 · Block-H Qr. Nos. 541 to 612 including temporary huts.

Block No. 87—Sector-15 : Block-H Qr. Nos. 373 to 492 including Cabins.

Block No. 88—Sector-15 . Block-H Qr. Nos. 289 to 372 including Mosque and Ispat Urdu U. P School

Block No. 89—Sector-15 : Block-H Qr. Nos. 205 to 288 including Electric Sub-Station.

Block No. 90—Sector-15 · Block-H Qr Nos. 97 to 204 including water tank and Cabins.

Block No. 91—Sector-15 : Block-H Qr. Nos. 1 to 96 including Information Booth and temporary huts

Block No 92—Sector-15 Block A Qr. Nos. 1 to 120.

Block No. 93—Sector-15 : Block-A Qr. Nos 121 to 240 including temple and Electric Office.

Block No 94—Sector-15 . Block B Qr. Nos 1 to 108.

Block No. 95—Sector-15 : Block F Qr. Nos 1 to 120 including Shani temple and Cabins.

Block No. 96—Sector-15 Block-C Qr. Nos. 1 to 128 including Cabins.

Block No. 97—Sector-15 . Block-C Qr Nos. 201 to 300.

Block No 98—Sector-15 · Block-C Qr Nos. 129 to 200 including Gumty shops.

Block No. 99—Sector-15 Block B Qr Nos 109 to 160 and Block F Qr. Nos. 121 to 180.

Ward No. 11—Sector-14.

Block No 100—Sector-14 · Block A Qr. Nos 1 to 120.

Block No 101—Sector-14 . Block A Qr Nos 121 to 216 and Block B Qr. Nos 1 to 24 including Electric Sub-station and Gumty shops.

Block No 102—Sector-14 : Block B Qr. Nos 25 to 156 including High School and shops.

Block No. 103—Sector 14 : Block B Qr. Nos. 157 to 278.

Block No. 104—Sector 14 . Block B Qr. Nos 279 to 412 including Cabins.

Block No. 105—Sector 14 : Block C Qr Nos. 1 to 58 including temple and temporary huts.

Block No 106—Sector 14 : Block C Qr. Nos. 59 to 126

Block No 107—Soctor-14 : Block C Qr Nos 127 to 238 including temporary huts.

Block No 108—Sector-14 Block D Qr. Nos. 1 to 144 including Sector Market add Jhumpudi Market.

Ward No. 12—Sector-13.

Block No. 109—Sector 13 : Block B Qr. Nos. 1 to 120 including temporary huts

Block No 110—Sector-13 : Block A Qr. Nos 125 to 248 including Electric Sub-station and temporary huts

Block No 111—Sector-13 Block A Qr. Nos. 1 to 124.

Block No. 112—Sector-13 : Block C Qr Nos. 1 to 120

Block No. 113—Sector-13 · From house of Bswanath Samal to house of Harmohan Sahu including Coal Depo and Market.

Ward No. 13—Village Luhakera.

Block No 114—Village Luhakera : Orampada, from house of Sudhua Lohar to house of Gurua Bhumij including Luhakera M. E. School.

Block No. 115—Village Luhakera : Kansaripara. from house of Bisra Oram to house of Aluis Pana including Post Office and Luhakera Community Centre

Ward No. 14—Village Bankia

Block No. 116—Village Bankia : From Orchard office to house of M. J. Matoi including water tank.

Ward No. 15—Village Pradhanpali.

Block No. 117—Village Pradhanpali : From house of Jhul Singh to Air Strip Office including Church

Ward No. 16—Village Chhend.

Block No. 118—Village Chhend · From house of Sampara Mundari to house of Rabi Mundari including Police Checkpost.

Ward No. 17—Sector-8.

Block No. 119—Sector-8 : Block A Qr. Nos. 1 to 132.

Block No 120—Sector-8 : Block A Qr. Nos. 133 to 188 and Block E Qr. Nos. 1 to 24

Block No. 121—Sector-8 : Block A Qr. Nos 189 to 200 and Block B Qr. Nos 1 to 112.

Block No. 122—Sector-8 Block B Qr. Nos. 113 to 240.

Block No. 123—Sector-8 : Block C Qr. Nos. 1 to 104.

Block No. 124—Sector-8 : Block C Qr Nos. 150 to 200 including Electric Sub-station and Pump house.

Block No. 125—Sector-8 : Block D Qr. Nos. 1 to 115 including temporary huts and Market.

Block No 126—Sector-8 : Block D Qr. Nos. 116 to 251 including Gumty shops, temple and Pump house

Block No 127—Sector-8 : Block D Qr. Nos. 252 to 371 including Gumty shop.

Block No 128—Sector-8 Block D Qr. Nos. 372 to 499.

Block No 129—Sector-8 : Block D Qr Nos 500 to 627 including Gumty Shops, School and temporary huts.

Block No 130—Sector-8 : Block D Qr. Nos. 628 to 755.

Block No 131—Sector-8 Block D Qr Nos. 756 to 883 including shops.

Block No. 132—Sector-8 : Block D Qr. Nos 884 to 939 including Gumty houses.

Ward No. 18—Sector-7

Block No. 133—Sector-7 Block A Qr. Nos 231 to 315

Block No 134—Sector-7 : Block A Qr Nos 160 to 230, Block E Qr Nos. 29 to 72.

Block No. 135—Sector-7 Block E Qr. Nos 73 to 186 including School.

Block No. 136—Sector-7 : Block D Qr Nos. 59 to 176 including shops.

Block No. 137—Sector-7 Block A Qr. Nos 124 to 159, 316 to 366, Block E Qr. Nos 1 to 28 including School.

Block No 138—Sector-7 Block A Qr Nos. 1 to 120.

Block No. 139—Sector-7 Block B Qr. Nos. 1 to 56 including Coal Depo and Jhumpdi Shops.

Block No 140—Sector-7 . Block B Qr. Nos. 125 to 148 and Block D Qr. Nos. 1 to 58. including Health Centre and Community Centre.

Block No. 141—Sector-7 : Block B Qr. Nos. 149 to 221 including Kali temple and Grocery shop.

Block No. 142—Sector-7 : Block B Qr. Nos. 57 to 124 and Block C Qr. Nos. 1 to 60.

Block No. 143—Sector-7 : Block C Qr. Nos. 61 to 136 including temple and school.

Block No. 144—Sector-7 : Block C Qr. Nos. 137 to 192.

Block No. 145—Sector-7 : Block-C Qr. Nos. 193 to 288; Block F Qr Nos. 1 to 24.

Ward No. 19—Sector-6.

Block No. 146—Sector-6 Block 'C' Qr. Nos. 249 to 342 including temple.

Block No. 147—Sector-6 Block C Qr. Nos. 225 to 248 and 343 to 398.

Block No. 148—Sector-6 : Block 'C' Qr. Nos. 201 to 224 and Block 'E' Qr. Nos. 65 to 125.

Block No 149—Sector-6 Block 'E' Qr. Nos. 1 to 64 including temporary huts.

Block No. 150—Sector-6 Block 'H' Qr. Nos. 1 to 136.

Block No. 151—Sector-6 : Block 'H' Qr. Nos. 137 to 256 including temporary huts.

Block No. 152—Sector-6 : Block-'H' Qr Nos. 257 to 288.

Block No. 153—Sector-6 From house of Gouranga Sethy to house of Ananda Badaik.

Block No. 154—Sector-6 : Block-'D' Qr. Nos. 1 to 81, Qr. Nos. PT-1 to PT-48 including Cabins.

Block No. 155—Sector-6 : Qrs. PT-49 to PT-129; LIC Qrs. 1 to 30 including Electric Sub-station, Health Centre, Municipal School, Water Tank and Cabins.

Block No. 156—Sector-6 Block 'H' Qr. Nos. 289 to 384.

Block No. 157—Sector-6 . Block 'H' Qr. Nos. 385 to 480.

Block No. 158—Sector-6 : From Wood Depo to Despensary including hill side temporary huts.

Block No. 159—Sector-6 : Block 'G' Qr. Nos. 281 to 384 including hill side temporary huts and Tara Tarini Temple.

Block No. 160—Sector-6 : Block 'G' Qr. Nos. 241 to 280 and 385 to 432.

Block No. 161—Sector-6 · Block 'G' Qr. Nos. 433 to 516 including temporary huts.

Block No. 162—Sector-6 : Block 'G' Qr. Nos. 129 to 240 including market.

Block No. 163—Sector-6 : Block 'G' Qr. Nos. 1 to 128 including temporary huts.

Block No. 164—Sector-6 . Block 'F' Qr Nos. 1 to 120 including Stadium.

Block No. 165—Sector-6 Block 'B' Qr. Nos. 167 to 236.

Block No. 166—Sector-6 : Block 'B' Qr. Nos. 237 to 292.

Block No. 167—Sector-6 : Block 'B' Qr. Nos. 1 to 100 including Ispat Lower Standard School.

Block No. 168—Sector-6 · Block 'B' Qr. Nos. 101 to 166.

Block No. 169—Sector-6 : Block 'C' Qr. Nos. 69 to 128.

Block No. 170—Sector-6 : Block 'C' Qr. Nos. 1 to 68

Block No. 171—Sector-6 : Block 'C' Qr. Nos. 129 to 200

Block No. 172—Sector-6 : Block 'A' Qr. Nos. 1 to 50 including Servant-Quarters, Children's Park, Bus Garrage and temporary huts.

Block No 173—Sector-6 : Block 'A' Qr. No. 51 to 148 including Servant Quarters, Telephone Bhawan, Cheap type Market, Electric Sub-station, Information Booth and Sector Market.

Ward No. 20—Sector-5.

Block No. 174—Sector-5 : Backside of Bhanja Bhawan; from house of Bateswar to house of T. D. Mohapatra.

Block No. 175—Sector-5 : Block 'C' Qr. Nos. 1 to 56, including Aurobindo Gyam Mandir, Deepak Cinema, Mushima Mandir, Petrol Pump, Bhanja Bhawan and Ispat Library.

Block No. 176—Sector-5 : Block 'A' Qr. Nos. 1 to 18 including Market and Health Centre.

Block No. 177—Sectro-5r : Block 'B' Qr. Nos. 1 to 85 and Block 'D' Qr. Nos 1 to 4 including temporary huts and Pump house.

Block No 178—Sector-5 · Training Hostel No. 4 and 5 including temporary huts.

Block No. 179—Sector-5 : B. C. Roy Hostel, Bokaro C. T. Hostel and part of Homeopathic College.

Block No. 180—Sector-5 M. Saha Hostel, part of Homeopathic College, J. C. Bose Hostel, Town Engineering Office, Samanta Chandra Sekhar Trairees' Hostel.

Block No 181—Sector-5 : Adjacent to Indira Gandhi Park from shop-cum-residence of Pravakar Swain to house of Kalipada Maith including Museum.

Block No. 182—Sector-5 · From house of Shyamasundar Nayak to house of Rama Gopal Singh including Water Tank.

Block No. 183—Sector-5 · From Ashram to house of Guru Baria.

Block No 184—Sector-5 : From Golghar Temple to the house of Sulendra Pogal.

Block No. 185—Sector-5 : From house of Nandalal to house of Tengu Nayak.

Block No. 186—Sector-5 . From house of Akshaya Sahu to house of Rama Chandra Roy.

Block No. 187—Sector-5 · From house of Sukra to to house of Babaji Barik including a temple.

Ward No. 21—Sector-4.

Block No. 188—Sector-4 : Block 'C' Qr. Nos. 1 to 131 including Park, Rest house, School, Nursery and Electric Sub-station.

Block No. 189—Sector-4 : Block 'B' Qr Nos 119 to 238

Block No. 190—Sector-4 : Block 'B' Qr Nos 1 to 118 including Restaurant.

Block No 191—Sector-4 Block 'F' Qr. Nos 1 to 48, Block 'E' Qr. Nos. 1 to 64, Block 'C Qr. Nos 1 to 28 including College.

Block No. 192—Sector 4 : Block 'E' Qr Nos. 65 to 184 including Atithi Bhawan, P. W. D. I. B and Cheap type market.

Block No. 193—Sector-4 · C. I S. F. Hostel and Indira Gandhi Park.

Block No. 194—Sector-4 · Block 'A' Qr Nos 1 to 72.

Block No 195—Sector-4 : Block 'A' Qr Nos 73 to 140 including Post Office and Electric Sub-station.

Block No. 196—Sector-4 Block 'A' Qr Nos. 141 to 214.

Block No. 197—Sector-4 · Block 'A' Qr Nos. 215 to 334 including shop.

Block No 198—Sector-4 : Block-D Qr Nos 1 to 56 including Community Centre, Park & Cheap type houses.

Ward No. 22—Sector-3

Block No. 199—Sector-3 : Block 'A' Qr Nos. 39 to 112 including Electric Sub-station.

Block No. 200—Sector-3 : Block 'A' Qr Nos. 1 to 38 including Police Out Post, Police Colony and Temple.

Block No 201—Sector-3 : Block-'C' Qr Nos. 1 to 75 including School and Electric Sub-station.

Block No. 202—Sector-3 : Block 'B' Qr Nos. 1 to 36 including Auto Colony

Ward No. 23—Sector-2-A.

Block No. 203—Sector-2-A : Block 'C, Qr Nos 1 to 102.

Block No 204—Sector-2-A . Block 'E' Qr Nos. 1 to 40 and Block-'A' Qr Nos 1 to 50.

Block No. 205—Sector-2-A : Block 'A' Qr Nos. 51 to 138 including Cab ns.

Block No. 206—Sector-2-A . Block- 'A' Qr Nos. 139 to 256 including park and market

Block No 207—Sector-2-A : Block-'A' Qr Nos. 257 to 306; Block-'B' Qr Nos. 247 to 279 and 330 to 338.

Block No. 208—Sector-2-A . Block 'B' Qr Nos 280 to 329 including Cheap type market.

Block No. 229—Sector-2-A : Block 'B' Qr Nos. 135 to 246.

Block No 210—Sector 2-A , Block 'B' Qr Nos. 1 to 68 and Block 'D' Qr Nos 1 to 24.

Block No. 211—Sector-2-A . Block 'B' Qr Nos. 69 to 134 including market.

Block No. 212—Sector-2A Block 'C' Qr Nos 103 to 202 including Ispat High School and Market.

Ward No. 24—Sector-2-B.

Block No. 213—Sector-2-B · Block 'G' Qr Nos. 1 to 117 including HLB.

Block No. 214—Sector-2-B : This block is adjacent to Sector-1. Begins from house of Roula and ends with house of Sahara Munda.

Block No. 215—Sector-2-B From house of work-shop of Lachhman Singh to Ashram of Sundarmani Mohapatra including School and Temple.

Block No 216—Sector-2-B . Begins with house of Pandu Mohan and ends with Covernment Kerosine Retailshop.

Block No. 217—Sector-2-B . Begins with house of Gopal Choudhury and ends with Barso Tirki.

Block No. 218—Sector-2-B : Begins with house of Budhan Oraon and ends with house of Natabar Sahu.

Block No. 219—Sector-2-B : Block 'H' Qr Nos. 1 to 208, Block 'F' Qr Nos 1 to 18 including

DAV College, Indo-German K. G. School, Town Administration Office, N.A C. High School, Disouza School.

Block No. 220—Sector-2-B : From house of S. M. Bapmik to house of Sankar Mohan Pattanaik including S T Garrage, Electrical Station and School.

Block No. 221—Sector-2-B Adjacent to Ring Road and R. E. College Road. Begins with house of Bigna Badai and ends with Suresh Tanti.

Block No. 222—Sector-2-B · Begins with house of Rama Chandra Sona and ends with residence of Krishna Singh.

Ward No. 25—Sector-1.

Block No. 223—Sector-1 : Block 'A' Qr Nos. 257 to 370 including Electric Sub-Station and Jhampdi houses.

Block No. 224—Sector-1 : Block 'A' Qr Nos. 1 to 120 including Cabins.

Block No. 225—Sector-1 : Block 'A' Qr Nos. 1 to 96 including temporary huts.

Block No. 226—Sector-1 : Block 'B' Qr Nos. 1 to 70.

Block No. 227—Sector-1 · Block 'B' Qr Nos. 71 to 132 including market

Block No. 228—Sector-1 : Block 'B' Qr Nos. 133 to 239.

Block No. 229—Sector-1 · Block 'C' Qr Nos 1 to 122 including School and Market.

Block No. 230—Sector 1 : Block 'C' Qr Nos. 113 to 176 and Block 'D' Qr Nos. 1 to 12.

Block No. 231—Sector-1 · Block 'D' Qr. Nos. 13 to 60 including temporary huts.

Block No. 232—Sector-1 : Block 'D' Qr. Nos. 61 to 180 including Akhandalamani Temple.

Block No. 233—Sector-1 · Block 'D' Qr. Nos. 181 to 328.

Block No. 234—Sector-1 Block 'A' Qr Nos 121 to 168 including temporary huts.

Block No. 235—Sector-1 : Block 'A' Qr Nos. 371 to 474 including cabins.

Block No. 236—Sector-1 : Block 'H' Qr. Nos. 121 to 240 including temporary huts

Block No 237—Sector-1 : Block 'H' Qr. Nos. 1 to 120.

Block No 238—Sector-1 . Block 'H' Qr. Nos. 361 to 430.

Block No. 239—Sector-1 : Block 'H' Qr. Nos. 241 to 360.

Block No. 240—Sector-1 : Block 'H' Qr. Nos. 481 to 560 and Block 'G' Qr. Nos. 1 to 40.

Block No. 241—Sector-1 : Block 'G' Qr. Nos 161 to 208 and 257 to 272

Block No 242—Sector-1 : Block 'G' Qr. Nos. 209 to 256 and 273 to 320.

Block No 243—Sector-1 : Block 'E' Qr. Nos. 1 to 24, Block 'G'. Qr. Nos. 41 to 80.

Block No 244—Sector-1 Block 'G' Qr. Nos 81 to 160 including temporary huts.

Block No. 245—Sector 1 : Block—'F' Qr. Nos. 1 to 104.

Block No. 246—Sector-1 : Block 'F' Qr. Nos. 105 to 232.

Ward No. 26—Village Kantajhar, Regional Engineering College and Shaktinagar.

Block No. 247—Adjacent to Nala R. E. College Boundary, From house of C. Kumar to shop including cabins and temple.

Block No. 248—Adjacent to Engineering College and Hostel, and Pump house. Begins with house of Sukadev Singh and ends with house of Francis George

Block No 249—Adjacent to Shaktinagar, Kantajhar and Jhirpani. Begins with State Bank and ends with Ramanarayan Das Choudhury.

Block No 250—Adjacent to Park Begins with Post Office and ends with house of Sarat Chandra Lenka.

Block No. 251—Adjacent to Sector-1. Begins with house of Ananta Kishore Sahu and ends with house of Subash Chandra Baral.

Block No 252—Village Kantajhar : Block 'D' Qr Nos 1 to 43 and Block 'E' Qr. Nos. 1 to 40 including School and Dispensary.

Block No. 253—Engineering College : Hostel No 1, 2 and 3.

Block No. 254—Engineering College and Hostel No. 4 and 5.

Block No 255—Adjacent to Koel Nagar Begins with cycleshop and ends with house of B. Karia including Temple.

Block No. 256—Adjacent to Coal Depo and Sector-1. Begins with house of L N. Das and ends with house of C. Budek

Ward No. 27—Village Udtum : Includes Sector-21, OMP Colony, Saw Mill, Security Colony, Leprosy Colony, Nayabazar NAC Colony and Bank Colony.

Block No. 257—Sector-21 . Block 'B' Qr. Nos. 1 to 120 and 211 to 234.

Block No. 258—Sector-21 : Block 'B' Qr. Nos. 121 to 210 and 235 to 300.

Block No. 259—Nayabazar . Orissa Saw Mill area. Begins with Orissa Saw Mill Check Gate and ends with house of Abakash Jena.

Block No. 260—Nayabar : Orissa Saw Mill area; Begins with house of Judhistira Das and ends with house of Indrajit Kumbhar.

Block No. 261—Security Colony : Block 'B' Qr Nos. 1 to 80.

Block No 262—Security Colony · Block 'A' Qr Nos. 81 to 170.

Block No. 263—Security Colony . Block 'A' Qr. Nos. 171 to 300 including temporary huts

Block No. 264—Nayabazar : Begins with house of Mahamed Johar and ends with Najir Bandara

Block No 265—Nayabazar : Begins with vacant house ends with Sushila Martin including School.

Block No 266—Nayabazar · Begins with house of Prahallad Patro and ends with house of Bidu.

Block No. 267—Nayabazar : Begins with house of Biswanath Saha and ends with Rajkumar Jaiswal.

Block No 268—Nayabazar . Begins with School and ends with house of Dolu Luhar.

Block No. 269—OMP Colony : Building No. 18 to 32; Block 'B' Qr. Nos. 31 ta 126; Block 'A' Qr Nos. 1 to 30; 3R Qrs. 1 to 8 including Market.

Block No. 270—OMP Colony : Building No 1 to 17 and 33 to 37; Block 'D' Qr. Nos. 48 to 125; Block 'F' Qr. Nos. 73 to 96, Block 'H' Qr Nos. 121 to 144, Block 'E' Qr. Nos. 49 to 72, Block 'G' Qr. Nos. 97 to 120, Block 'C' Qr. Nos. 1 to 24.

Block No. 271—OMP Colony : Includes Barrack, Canteen, Club, Store house, OMP Hospital and Post Office.

Block No. 272—OMP Colony . Block 'K' 145 to 168. Block 'L' 169 to 192; Block 'M' 193 to 216; Blobk 'N' 217 to 240; Block 'Q' 289 to 312; Block 'R' 313 to 336, Block 'S' 337 to 360 including PHD Workshop, Pumphouse and Guardroom

Block No. 273—OMP Colony : Block 'T' 361 to 384; Block 'U' 385 to 408; Block 'V' 409 to 424, Block 'W' 425 to 436 including building No. 1 to 53 of Leprosy Colony.

Ward No. 28—Mahulpali Ring Road and Railway Tank

Block No. 274—Mahulpali : Konarka Cinema area including Tata vehicle services, Hirakud Automobile, Utkal Automobile, Traffic out post and Cabins.

Block No. 275—Mahulpali · Konarka Cinema Area; includes Juga Nirmana School, Shanti Bhaban, Market and Mother Teresa's Anatha Ashrama.

Block No. 276—Mahulpali : In between hill and Ring Road. From house of Bhikari Gauda to have of Khetrabasi Sahu including Electric Sub-Station and Trinath Mandir

Block No 277—Mahulpali · Adjacent to Hill and Shanti Bhawan. Begins with Grocery shop and ends with house of Bhanu Sur

Block No 278—Mahupali · Adjacent to H. S. L. Stock Yard. Begins with honse of Bakua and ends with house of Rama Chatri.

Block No 279—Mahulpali · Adjacent to Railway line and Indian Oil. Begins with house of Jugunu Sahu and ends with house of B. George.

Block No. 280—Mahulpali : Adjacent to Caltex Oil and Indian Oil Begins with house of Matyas Khadia and ends with house of Mangala Prasad.

Block No. 281—Mahulpali Adjacent to Timber Colony. Begins with house of Chandra Sekhar and ends with house of C R. Basu Roy.

Block No 282—Mahulpali Adjacent to School. Begins with house of Jagannath Das and ends with house of Kamruddin Khan.

Block No. 283—Mahulpali : Adjacent to Railway line. From house of Kapila Barik to house of Mohan.

Block No 284—Mahulpali . Adjacent to Hill and Pond. Begins with house of Khetu Ram and ends with house of Laxmi Saura.

Block No. 285—Mahulpali : Adjacent to Nila-chakra Office. From house of Kartika to house of Udal Singh including School and temple.

Block No. 286—Mahulpali : Adjacent to Railway line, from house of Sukhu Ram to house of Somana Oraon including Dispensory and School.

Ward No. 29—Village Mahulpali : The area bounded by ring road, Railway line and Gurudwara road.

Block No 287—Mahulpali · Adjacent to Hotel Rajmahal, from Betel shop to house of Sitaram Singh including temple

Block No 288—Mahulpali · Adjacent to Bisra Chouk. Begins with temple and ends with Motor Garrage.

Block No 289—Mahulpali : Adjacent to Gandhi Road and Railwayline. Begins with house of S. C. Dhar and ends with house of S. P Ram.

Block No. 290—Mahulpali . Adjacent to Gurudwar and Railway Station. Begins with workshop of Sardul Singh and ends with Sabji Dukan.

Block No. 291—Mahulpali : Birsa Chhak, Begins with Petrol Pump and ends with house of Sukhul Sharma

Block No. 292—Village Mahulpali : On the side of Gurudwar Road. From house of M. C. Deonath to foot-wear repairing shop.

Block No. 293—Village Mahulpali On the side of Gurudwar Road. Begins with house of Ram Chandra Bijkarna and ends with Tea Stall.

Block No. 294—Adjacent to Gurudwar Road; Begins with house of Paramjit Singh and ends with honse of Kabal S ngh.

Block No. 295—Adjacent to Gurudwar Road, Begins with Golden Industry and ends with house of Subendra Singh.

Block No. 296—Adjacent to Gurudwar Road; Begins with Grocery shop and ends with house of Amarjit Singh.

Ward No 30—The area includes Bisra Chouk to Bondamunda, Marshalling Yard, Champa-garh, Phulbari; and area from Raurkela Steel Plant and OMP Colony to Marshalling Yard.

Block No. 297—Bishra Chowk : Begins with residence-cum-shop of Basanta Kumar Sahu and ends with Tea Stall of Mangara Oraon.

Block No. 298—Adjacent to drain; Begins with residence of Lingaraj Rout and ends with Panu Sasmal.

Block No 299—Adjacent to H. S L boundary wall; Begins with residence of Surekha Sahoo and ends wi h house of Binoda.

Block No. 300—Adjacent to H S. L. Boundary Wall; Begins with house of Jena and ends with Cycle repairing shop

Block No. 301—Adjacent to H. S. L. boundary wall Begins with house of H. B. Kumar and ends with Modes house.

Block No 302—C I S F. Barrack Begins with house of Debakumar Ram and ends with Commandant C. I. S. F.

Block No 303—C. I. S. F. Barrack · Begins with house of Nanku Mistry and ends with house of Biram Gauda.

Block No 304—Coal Gate : Begins with Betel shop and ends with house of Hari Dudu.

Block No. 305—Coal Gate . Begins with house of Banamali Sahu and ends with Mara Dhiu.

Block No. 306—Coal Gate : Begins with house of Jagannath Lohara and ends with house of H. Mohan Rao.

Block No 307—Adjacent to Nullah From house of Gopal Bhumij to Baithak Khana including School

Block No. 308—Adjacent to Bisra Road · From house of Sanatan Majhi to Ratan Hembram including Baghadera and Lamdera.

Block No 309—Adjacent to village Champagarh : Begins with house of S. Marandi and ends with house of Jhagaru Gour.

Block No. 310—Ittabhatta : Begins with house of Budhram and ends with of Dharam Behera

Block No 311—Khaprabasa · Begins with house of Budhuni Soa and end with house of Nanika Bankira.

Block No 312—Adjacent to Raurkela Steel Plant area. From house of J. B. Omang to house of Ram Swarup Sharma including C. I S. F. Barrack

Block No. 313—Goalapara : Begins with house of Kisan Lal Shankar and ends with house of Janguran Topo.

Ward No. 31—Includes part of village Barkani.

Block No. 314—Village Barkani · Begins with house of Jagara Oraon and ends with house of Nirmala Ekka

Ward No. 32—Includes village Bijubandha, Jharmunda, Tangarpalli, Raurkela Portion, Raurkela Factory area, Fertilizer Plant area, I D. L. Colony.

Block No 315—Tangarpali : Begins with house of Arjuna Patra and ends with Mottu Nayak

Block No. 316—Tangarpali : Begins with house of Mathias Kerketa and ends with house of Baliram Tiga.

Block No 317—Tangarpali . Begins with residence of Kanhua Nak and ends with Budh Deo.

Block No. 318—Tangarpali Begins with house of Kamali and ends with house of Indiram.

Block No 219—Jharmunda : Begins with house of Gurua Mundari and ends with house of Trinath Gauda

Block No 320—Adjacent to J. D. L. Factory baundary Begins with Mangal Oraon and ends with house of Mohan Gocchayat.

Block No 321—Adjacent to Railwayline · Begins with house of Rama Chandra Majhi and ends with house of Narendra Nayak.

Block No. 322—Adjacent to Railway line From house of Lalu Nayak to house of Sarana Marandi including Church.

Block No. 323—Adjacent to Railway line. Begins with house of Dukhia Majhi and ends with house of Bisu Hembrum.

Ward No. 33—Fertilizer Plant.

Block No 324—Fertilizer Plant including administrative office.

Ward No. 34—Includes area from Tangarpali P. S. II to Steel Plant boundary, from eastern side of the main road to Fertilizer Plant (Modern India)

Block No. 325—Adjacent to Fertilizer Plant Boundary; from house of Kamal Mandal to house of Jhadeswar Gauda including Water Tank and Bahadurpara.

Block No. 326—Adjacent to Fertilizer Plant Cate; includes HLB Qrs , house of Gangadhar Bag and Puja Pendal.

Block No. 327—Adjacent to State Bank and Thana garrage : Begins with house of Prem Lal Das and ends with house of Sukru Kisan.

Block No. 328—Adjacent to vegetable garden . Begins with house of Krushna Chandra Panda and ends with house of Abhimanyu Das.

Block No. 329—Adjacent to Railway line . From house of S. C. Mallik to house of Swapan Kumar Paul including HLB Quarters.

Block No. 330—Gandhi Vidyalaya Area; HLB Quarters : From house of Pandu Ram to house of Mohammed Maniruddin.

Block No. 331—Adjacent to Raurkela-Fertilizer Road : Begins with residence-cum-shop of Chanduram and ends with house of Upendra Saha.

Block No. 332—Adjacent to Modern India Fertilizer Road. Begins with hotel and ends with house of Takyk Lahara.

Ward No. 35—The area includes Fertilizer Township and IDL Colony.

Block No. 333—Fertilizer Township Qr. Nos. B/163 to B/200 and B/337 to B/407 including Cabins.

Block No. 334—Fertilizer Township : Qr. Nos B/201 to B/336

Block No. 335—Fertilizer Township : Qr. Nos. C/139 to C/222.

Block No. 336—Fertilizer Township Qr. Nos C/223 to C/328 including cabins and temporary huts.

Block No. 337—Fertilizer Township : Qr. Nos. D/1 to D/72.

Block No. 338—Fertilizer Township : Qr. Nos D/73 to D/174.

Block No. 339—Fertilizer Township . Qr Nos. A/98 to A/144 and A/151 to A/166 including High School and temporary huts

Block No. 340—Fertilizer Township : Qr. Nos. A/1 to A/92 and A/145 to A/150 including English Medium School and Park

Block No. 341—Fertilizer Township : Qr. Nos. B/35 to B/62 and B/91 to B/162

Block No. 342—Fertilizer Township : Qr. Nos B/1 to B/34 and B/63 to B/90 including temporary huts.

Block No. 343—Fertilizer Township : Qr. Nos. C/1 to C/78 including temporary huts.

Block No. 344—Fertilizer Township : Qr. Nos. C/70 to C/133 and F/1 to F/16 including Community Centre and temporary huts.

Block No. 345—Fertilizer Township . Qr. Nos. E/1 to E/152.

Block No. 346—Fertilizer Township . Qr. Nos. E/153 to E/292.

Block No. 347—IDL Colony : Qr. Nos. C/1 to C/24, B/1 to B/80 and A/1 to A/64.

Block No. 348—IDL Colony : HLB Quarters 75 to 95 and 35 to 60.

Block No. 349—IDL Colony : HLB Quarters 1 to 34 and 61 to 98 including Swapneswar Mandir, Baji Rout U. P. School and IDL Guest house.

Ward No. 36—Area between Fertilizer Township and Banai Road.

Block No. 350—Adjacent to Fertilizer TownshiP boundary. Begins with saloon and ends with house of Jagdish Singh.

Ward No. 37—Construction Colony.

Block No. 351—Construction colony : Qr. Nos. A/1 to A/110.

Block No. 352—Construction Colony : Qr. Nos. A/111 to A/210.

Block No. 353—Construction Colony : From house of Phula Chandra Lohar to house of Arjun Chandra Chouhan.

Block No. 354—Construction Colony . From house of Rama Bage to house of Subash Das.

Block No. 355—Construction Colony . Quarter Nos A/211 to A/320 including temple.

Block No 356—Construction Colony · Quarter Nos. A/321 to A/350 and B/1 to B/50 including Shramik Mangal Centre.

Block No. 357—Construction Colony . Quarter Nos. B/51 to B/80 and C/1 to C/90.

Block No. 358—Construction Colony : Quarter Nos. B/81 to B/160 and B/151 to B/210 of HLB-251.

Block No 354—Construction Colony. Qr. Nos B/211 to B/360 of HLB-252.

Block No. 360—Construction Colony · Quarter Nos. C/91 to C/200 including temporary huts.

Block No. 361—Construction Colony · Quarter Nos C/201 to C/290 including Market

Block No 362—Construction Colony · From house of Anadi Rout to house of Kishore Tanti including School, Electric sub-station and temporary huts.

Ward No. 38—The area bounded by Steel Plant boundary in the north, Construction Colony in the south, Auto Colony in the east and Tarapur-Bonai Road in the west.

Block No 363—Police Quarters and Dugal Colony including Dumping Office.

Block No. 364—Adjacent to Fertilizer Township Road : Begins with house of Sapan Biswal and ends with house of Madhusudan Senapati.

Block No. 365—Adjacent to H. S. L Train line . Begins with house of Eram Rao and ends with house of Dura Bisi

Block No 366—Adjacent to Gajalaxmi Market : Begins with house of Benudhar Nayak and ends with house of Nakul Sahu.

Block No. 367—Adjacent to Gajalaxmi Market : Begins with Baithak House and ends with house of P P Singh.

Black No. 368—Gajalaxmi Market : Begins with Betel shop and ends with Vina Thakur.

Block No. 369—Gajalaxmi Market . Begins with house of Raju Lohar and ends with fitter house.

Block No. 370—Adjacent to Modern India Begins with shoe repairing shop and ends with house of Jagadish Saha.

Block No 371—Adjacent to Plant boundary · Begins with house of Babulal and ends with house of Dandasi Sahu.

Ward No 39—Steel Plant.

Block No 382—Adjacent to Steel Plant boundary and Ringroad : Begins with house of D Sahoo and ends with house of Ratna.

Block No. 383—Steel Plant.

Ward No. 40 -The area bounded by Ring Road in the north, Steel Plant boundary in the south, Construction-Office Road in the east and Tarapur Road in the west

Block No 380—H.S L Adminstrative Office area : From a betel shop to house of Karunakar Sahu inclnding Adminstrative office and Electric Sub-station.

Ward No. 41—Village Mahulpali : The area bounded by H S.L. in the north, Ring Road in the south, Hari Pradhan Road in east and Graveyard in the west.

Block No. 381—Adjacent to Mangala Bhaban Road, Udit Nagar, Main Road, begins with house of Mohan Lal and ends with house Daulat Ram

Ward No. 42—The area bounded by NAC (CT) boundary in the north, Ring Road in the south, Graveyard in the east and Court area in the west

Block No. 379—Adjacent to OSEB Colony Road Begins with a tea stall and ends with the house of Lalit Sona

Ward No. 43—Transferred to Raurkela Civil Town.

Block No. 374—Transferred to Raurkela Civil Town.

Ward No. 44—Village Tarkera.

Block No. 372—Village Tarkera : H. S L Quarters and temporary huts including temple.

Block No. 373—Village Tarkera · From house of Gangadhar Panigrahi to Pump house including U. P. School, Durga temple, Power house and Utkal Bricks Manufacturer.

Ward. No. 45—The area bounded by Ring Road in the north, Slog Dumping Yard in the south, Tarapur in the east and Tarkera in the west.

Block No. 375—Adjacent to Village Tarkera : From Workshop to house of Premananda Sahu.

Block No 376—Adjacent to Steel Plant boundary wall, Begins with house of Gobinda Mallick and ends with house of Tarani Nayak and Suresh.

Block No 377—Mundapara and new dumping site Begins with house of Champu Bhumij and ends with house of Rukmani.

Block No. 378—Adjacent to Ring Road · Begins with the house of Sanu Tanti and ends with the house of Balbir Singh Bhandari.

Ward No. 46—The area includes part of village Deogaon and part of village Guradihi.

Block No 384—Adjacent to Dhabaleswar bazar. From house of Dayananda Tiwari to residence-cum-shop of R. P. Sharma including School and Temple.

Block No. 385—Adjacent to Dhabaleswar Market. Begins with Photo Bindingshop and ends with house of Shasi.

Ward No 47—The area includes part of village Deogaon and Dhabaleswar bazar.

Block No 386—Adjacent to Dhabaleswar Market. Begins with house of Rama Rao and ends with house of P. Narayan.

Block No. 387—Village Deogaon : Begins with house of Purna Chandra Tanti and ends with Mahabir Temple.

Block No. 388—Village Deogaon · From house of Dinesh Tanti to house of Sankar Sethy including Deogaon Khadan and School

Block No. 389—Village Deogaon : From a shop to house of Anthony including Durga Mandap Sahi and part of Dhabaleswar Market.

Block No. 390—Village Deogaon · From house of Dandapani Nayak to house of Audrias Oraon.

Block No. 391—Village Deogaon From house of Sukra Oraon to house of Madhu Lohar including part of Dhabaleswar Market

Ward No 48—The area includes Jhirpani (Rural), R. S. Colony, Jagada (Rural), Sona Parbat and I. D L Factory

Block No 392—Village Jhirpani : On the bank of river Koel, from water works to house of Kailash Ch Mallick including temple and Church.

Block No 393—Village Jhirpani : On the bank of River Koel, begins with Thibar Khada and ends with shop-cum-residence of B K Agarwala

Block No 394—On the bank of River Koel Begins *with Gosnar Topo and ends with house of* Malati Keuta including temple.

Block No 395—Market area Begins with house of Pankaja Charan Nanda and ends with house of Sradhakar Pati.

Block No. 396—Close to weekly Bazar, begins with School and ends with house of Iswar Ekka.

Block No 397—On the bank of River Koel, from house of Charo Oraon to house of Kartik Gauda including School and Church

Block No. 398—Close to Jhirpani Market, from house of C. K. Bhaskaran to Agricultural Centre of Karunakar Sahu

Block No 399—On the Bank of River Koel; from Church to Community Centre.

Block No. 400—Adjacent to Kumbharpara. Begins with house of Arjuna Poda and ends with Fani Sahu

Block No. 401—Adjacent to Jhirpani Village Road Begins with house of Turia Ekka and ends *with house of Sinko Lohar.*

Block No. 402—Adjacent to Shaktinagar. From house of Kamal Karpani to house of Barnad Lakra including School and Temple

Block No. 403—Village Jhirpani; Adjacent to Regional Engineering College Road. Begins with house of Bishnu Oraon and ends with house of Nistar Suren.

Block No. 404—Jagda Village: From house of Jagannath Murmu to house of Bhaba Shankar Pradhan including Dolomite Quarry.

Block No. 405—Part of Suna Parbat: I.D.L. Factory Area.

JALDA TOWN

DESCRIPTION—

Ward No. 1—Includes dumping yard, Jalda Block 'A', NH-23, hill, river Brahmani in the western side, Pallisrota Mandali, Animal Husbandry Centre, Fertilizer road, Siva temple and quarry mine.

Block No. 1—The block is on the either side of N. H.-23 and close to dumping yard. Begins with house of Ananda Gochhayat and ends with house of Saluka Munda.

Block No. 2—Adjacent to N H.-23. Begins with house of Sukra Moti and ends with residence-cum-shop of Beda Prakash Agarwala including school.

Block No. 3—Jalda 'A' Block: Adjacent to N.H.-23. Begins with house of Sama Kindo and ends with house of Jolean Luguna.

Block No. 4—Jalda 'A' Block: Adjacent to N.H.-23. Begins with house of Somabari Madak and ends with Kathia Nayak includes a small hill.

Block No. 5—River Brahmani flows in the western side of the Block. Begins with house of G. B. Lal Lohara and ends with Gunaram Bhumij includes hill, school and tub-well.

Block No. 6—Patratola and old jalda Playground and Pond. Begins with house of Narayan Nayak and ends with house of Charia Oraon.

Block No. 7—From house of I. George to Pallisrota Mandali including Animal Husbandry Centre.

Block No. 8—From water tank to the square of Bonai-Fertilizer road including quarry mine liquor shop and Siva temple.

Ward No. 2—Includes Fertilizer road, N. H.-23, Nala, Pond, Market, Shiva temple, Hanuman temple, School and Church.

Block No. 9—This block is in the triangular area of N. H.-23 and Fertilizer road. From residence-cum-shop of Krushnadayal Lal to house of Sibaram Das including Shiva temple, Hanuman temple, School and Church.

Block No. 10—Adjacent to N. H.-23 and Nala Begins with house of Subodh Mohanty and ends with house of Surathlal Mundanji including School, Puja Pendal & market.

Block No. 11—Adjacent to N. H.-23 and pond. From Tailoring shop near N. H.-23 to house of Dhuchu Tirki including market, Pond, Church and Tube-well.

Block No. 12—Adjacent to Jalda 'C' Block. Begins with house of Mutu Tirki and ends with house of Dharmu Bhagat including Church and Market.

Ward No. 3—Includes Jalda 'C' Block, Balijori, Graveyad, N. M. E. P. Office, Police out post, Post Office, studio, P. S. M. E. School Nala, N. H -23, Jalda main road and Jalda Sebashram

Block No. 13—Jalda 'C' Block. Begins with house of Laxman Murmu and ends with house of Biliam Dung Dung.

Block No. 14—Jalda 'C' Block. Begins with house of Parbati Guada and ends with house of Milu Tanti including Church.

Block No. 15—Begins with house of Sama Kusa and ends with Santosh Bhumij including N. M. E. P. Office, Jalda Police out post, Post Office and studio.

Block No. 16—Begins with house of Sambhu Bhumiji and ends with house of Nada Majhi.

Block No. 17—Begins with house of Kutru Gauda and ends with house of Binsai Mundari including P. S. M. E. School, Jalda Seba-shram and control shop.

Block No. 18—Jalda 'C' Block. Adjacent to Nala and Graveyard. Begins with house of Esren Samad and ends with house of Jagdish Nag.

Block No. 19—Jalda 'C' Block. Begins with house of Tulsa Gauda and ends with house of Barnabas Kujuru including School, Dispensary and Panchayat Ghar.

Block No. 20—Jalda 'C' Block. Adjacent to P. S. M. E. School and dispensary. Begins with house of Narayan Bhumiji and ends with house of Samara Lakda.

Block No. 21—In between N. H.-23 and Nala. Begins with house of Sriram Lohar and ends with house of Janiya Bhumiji including Jagannath temple, Puja pendals and weekly market.

Block No. 22—Jalda 'C' Block. Begins with house of Rengtu Tantri and ends with house of Sukaram Kumbhar.

PRIMARY CENSUS ABSTRACT

FOR

SCHEDULED CASTES

PRIMARY CENSUS ABSTRACT FOR SCHEDULED CASTES

Sl. No.	State/District/Tahasil/ P.S./Part-P S /U.A / City/Town	Total Rural Urban	No. of households with S.C. Members	Total S. C. Population (including Institutional and Houseless Population)			Literates			Main Workers					
										Total Main Workers (I—IX)			Cultivators (I)		
				P	M	F	P	M	F	P	M	F	P	M	F
1	2	3	4	5	6	7	8	9	10	11	12	13	14	15	16
2	**Sundargarh District**	**T**	**24,724**	**114,036**	**58,340**	**55,696**	**29,265**	**22,441**	**6,824**	**39,331**	**31,106**	**8,225**	**9,525**	**8,621**	**904**
		R	**16,822**	**77,479**	**39,128**	**38,351**	**17,556**	**13,823**	**3,733**	**28,277**	**22,159**	**6,118**	**9,400**	**8,516**	**884**
		U	**7,902**	**36,557**	**19,212**	**17,345**	**11,709**	**8,618**	**3,091**	**11,054**	**8,947**	**2,107**	**125**	**105**	**20**
1	HEMGIR TAHASIL	R	3,254	14,263	7,133	7,130	3,020	2,404	616	5,590	4,347	1,243	1,859	1,679	180
1	Hemgir P S.	R	1,791	7,636	3,826	3,810	1,508	1,233	275	3,090	2,390	700	1,046	920	126
2	Lephripara P S	R	1,463	6,627	3,307	3,320	1,512	1,171	341	2,500	1,957	543	813	759	54
2	SUNDARGARH TAHASIL	T	5,012	22,879	11,417	11,462	5,773	4,451	1,322	8,231	6,523	1,708	2,657	2,440	217
		R	4,617	21,127	10,521	10,606	5,143	4,014	1,129	7,677	6,064	1,613	2,626	2,420	206
		U	395	1,752	896	856	630	437	193	554	459	95	31	20	11
1	Talasara P S.	R	1,449	6,648	3,356	3,292	1,381	1,125	256	2,519	2,057	462	992	932	60
2	Sundargarh Sadar P. S.	T	1,763	8,044	3,983	4,061	2,283	1,691	592	2,953	2,241	712	700	624	76
		R	1,368	6,292	3,087	3,205	1,653	1,254	399	2,399	1,782	617	669	604	65
		U	395	1,752	896	856	630	437	193	554	459	95	31	20	11
	Sundargarh Town (M)	U	395	1,752	896	856	630	437	193	554	459	95	31	20	11
3	Bhasma P S	R	1,800	8,187	4,078	4,109	2,109	1,635	474	2,759	2,225	534	965	884	81
3	RAJAGANGAPUR TAHASIL	T	2,657	12,599	6,451	6,148	2,666	2,074	592	4,318	3,542	776	1,212	1,124	88
		R	2,147	10,346	5,273	5,073	2,158	1,692	466	3,498	2,908	590	1,195	1,110	85
		U	510	2,253	1,178	1,075	508	382	126	820	634	186	17	14	3
1	Baragaon P. S	R	1,071	5,051	2,572	2,479	1,170	912	258	1,728	1,444	284	773	724	49

Contd.

Sl. No	State/District/Tahasil/ P S./Part-P S./U A / City/Town	Total Rural Urban	Main Workers									Marginal Workers			Non-Workers		
			Agricultural Labourers (II)			Household Industry, Manufacturing, Processing, Servicing and Repairs [V(a)]			Other workers [III, IV, V(b) and VI to IX]								
			P	M	F	P	M	F	P	M	F	P	M	F	P	M	F
1	2	3	17	18	19	20	21	22	23	24	25	26	27	28	29	30	31
2	**Sundargarh District**	**T**	**10,502**	**7,310**	**3,192**	**2,631**	**1,943**	**688**	**16,673**	**13,232**	**3,441**	**8,364**	**1,306**	**7,958**	**66,341**	**25,928**	**40,413**
		R	**10,162**	**7,017**	**3,145**	**2,494**	**1,824**	**670**	**6,221**	**4,802**	**1,419**	**8,024**	**1,123**	**6,901**	**41,178**	**15,846**	**25,332**
		U	**340**	**293**	**47**	**137**	**119**	**18**	**10,452**	**8,430**	**2,022**	**340**	**183**	**157**	**25,163**	**10,082**	**15,081**
1	HEMGIR TAHASIL	R	2,470	1,769	701	689	453	236	572	446	126	1,767	155	1,612	6,906	2,631	4,275
1	Hemgir P. S	R	1,261	915	346	369	246	123	414	309	105	958	80	878	3,588	1,356	2,232
2	Lephripara P S	R	1,209	854	355	320	207	113	158	137	21	809	75	734	3,318	1,275	2,043
2	SUNDARGARH TAHASIL	T	3,682	2,525	1,157	650	518	132	1,242	1,040	202	2,813	262	2,448	11,838	4,532	7,306
		R	3,601	2,449	1,152	631	499	132	819	696	123	2,796	359	2,437	10,654	4,098	6,556
		U	81	76	5	19	19	.	423	344	79	14	3	11	1,184	434	750
1	Talasara P S.	R	919	636	283	328	260	68	280	229	51	903	60	843	3,226	1,239	1,987
2	Sundargarh Sadar P S	T	1,429	933	496	171	142	29	653	542	111	465	68	397	4,626	1,674	2,952
		R	1,348	857	491	152	123	29	230	198	32	451	65	386	3,442	1,240	2,202
		U	81	76	5	19	19		423	344	79	14	3	11	1,184	434	750
	Sundargarh Town (M)	U	81	76	5	19	19	.	423	344	79	14	3	11	1,184	434	750
3	Bhasma P. S.	R	1,334	956	378	151	116	35	309	269	40	1,442	234	1,208	3,986	1,619	2,367
3	RAJAGANGAPUR TAHASIL	T	1,104	817	287	488	362	126	1,514	1,239	275	1,021	144	877	7,260	2,765	4,495
		R	1,028	763	265	471	350	121	804	685	119	1,000	138	862	5,848	2,227	3,621
		U	76	54	22	17	12	5	710	554	156	21	6	15	1,412	538	874
1	Baragaon P. S.	R	609	434	175	195	156	39	151	130	21	522	75	447	2,801	1,053	1,748

PRIMARY CENSUS ABSTRACT FOR SCHEDULED CASTES

Sl. No.	State/District/Tahasil/ P.S./ Part-P.S./U A / City/Town	Total Rural Urban	No. of households with S.C. Members	Total S. C. Population (including Institutional and Houseless population)			Literates			Main Workers					
										Total Main Workes (I—IX)			Cultivators (I)		
				P	M	F	P	M	F	P	M	F	P	M	F
1	2	3	4	5	6	7	8	9	10	11	12	13	14	15	16
2	Rajagangapur P. S.	T	1,586	7,548	3,879	3,669	1,496	1,162	334	2,590	2,098	492	439	400	39
		R	1,076	5,295	2,701	2,594	988	780	208	1,770	1,464	306	422	386	36
		U	510	2,253	1,178	1,075	508	382	126	820	634	186	17	14	3
	Rajagangapur Town (M)	U	510	2,253	1,178	1,075	508	382	126	820	634	186	17	14	3
4	PANPOSH TAHASIL	T	10,262	48,671	25,478	23,193	13,570	10,187	3,383	15,345	12,221	3,124	1,829	1,632	197
		R	3,265	16,119	8,340	7,779	2,999	2,388	611	5,665	4,367	1,298	1,752	1,561	191
		U	6,997	32,552	17,138	15,414	10,571	7,799	2,772	9,680	7,854	1,826	77	71	6
	Raurkela Urban Agglomeration	U					See Annexure								
†	Raurkela Steel Township (N. A. C.)	U	3,724	17,503	9,218	8,285	5,634	4,193	1,441	5,345	4,377	968	25	21	4
†*	Raurkela Civil Township (N. A. C.)	U	1,631	6,867	3,777	3,090	2,604	1,893	711	2,185	1,929	256	9	9	...
1	Raiboga P. S.	R	257	1,355	732	623	216	170	46	420	379	41	236	235	1
2	Biramitrapur P. S.	T	1,734	8,694	4,379	4,315	2,237	1,644	593	2,427	1,758	669	297	284	13
		R	474	2,420	1,241	1,179	443	350	93	796	662	134	258	247	11
		U	1,260	6,274	3,138	3,136	1,794	1,294	500	1,631	1,096	535	39	37	2
	Biramitrapur Town (M)	U	1,260	6,274	3,138	3,136	1,794	1,294	500	1,631	1,096	535	39	37	2
3	Bisra P. S.	R	1,412	7,234	3,723	3,511	1,377	1,078	299	2,591	1,939	652	899	763	136
4	Plant Site P. S.	T	291	1,487	792	695	367	294	73	378	338	40	80	71	9
		R	197	1,029	517	512	237	197	40	227	200	27	80	71	9
		U	94	458	275	183	130	97	33	151	138	13	...	...	...

Contd.

Sl.	State/District/Tahasil/ P S./Part-P.S./U.A./ City/Town	Total Rural Urban	Main Workers									Marginal Workers			Non-Workers		
			Agricultural Labourers (II)			Household Industry, Manufacturing Processing, Servicing and Repairs [V(a)]			Other Workers [III, IV, V(b) and VI to IX]								
			P	M	F	P	M	F	P	M	F	P	M	F	P	M	F
1	2	3	17	18	19	20	21	22	23	24	25	26	27	28	29	30	31
2	Rajagangapur P. S.	T	495	383	112	293	206	87	1,363	1,109	254	499	69	430	4,459	1,712	2,747
		R	419	329	90	276	194	82	653	555	98	478	63	415	3,047	1,174	1,873
		U	76	54	22	17	12	5	710	554	156	21	6	15	1,412	538	874
	Rajagangapur Town (M)	U	76	54	22	17	12	5	710	554	156	21	6	15	1,412	538	871
4	PANPOSH TAHASIL	T	1,304	908	396	544	417	127	11,668	9,264	2,404	1,243	436	807	32,083	12,821	19,262
		R	1,121	745	376	443	329	114	2,349	1,732	617	938	262	676	9,516	3,711	5,805
		U	183	163	20	101	88	13	9,319	7,532	1,787	305	174	131	22,567	9,110	13,457
	Raurkela Urban Agglomeration	U	See Annexure														
†	Raurkela Steel Township (N. A. C.)	U	106	96	10	64	57	7	5,150	4,203	947	174	90	84	11,984	4,751	7,233
†	*Raurkela Civil Township (N A. C)	U	27	22	5	18	16	2	2,131	1,882	249	95	57	38	4,587	1,791	2,796
1	Raiboga P. S.	R	51	45	6	70	44	26	63	55	8	54	7	47	881	346	535
2	Biramitrapur P. S.	T	209	161	48	66	46	20	1,855	1,267	588	169	54	115	6,098	2,567	3,531
		R	173	129	44	49	33	16	316	253	63	142	33	109	1,482	546	936
		U	36	32	4	17	13	4	1,539	1,014	525	27	21	6	4,616	2,021	2,595
	Biramitrapur Town (M)	U	36	32	4	17	13	4	1,539	1,014	525	27	21	6	4,616	2,021	2,595
3	Bisra P. S	R	568	355	213	244	191	53	880	630	250	276	62	214	4,367	1,722	2,645
4	Plant Site P. S	T	46	37	9	15	12	3	237	218	19	110	60	50	999	394	605
		R	43	34	9	15	12	3	89	83	6	109	59	50	693	258	435
		U	3	3	...	..	..		148	135	13	1	1	..	306	136	170

PRIMARY CENSUS ABSTRACT FOR SCHEDULED CASTES

Sl No.	State/District/Tahasil/ P.S /Part-P S /U A / City/Town	Total Rural Urban	No of households with S C. Members	Total S. C Population (including Institutional and Houseless Population)			Literates			Main Workers					
										Total Main Workers (I—IX)			Cultivators (I)		
				P	M	F	P	M	F	P	M	F	P	M	F
1	2	3	4	5	6	7	8	9	10	11	12	13	14	15	16
†	I. D L. Factory area and other colony areas (Out-growth)	U	94	458	275	183	130	97	33	151	138	13	..	.	.
5	Tangarpali P S.	R	54	210	110	100	6	5	1	127	80	47	13	12	1
6	Raghunathpali P. S.	T	493	2,305	1,158	1,147	604	473	131	678	560	118	35	31	4
		R	205	855	428	427	195	151	44	310	246	64	31	27	4
		U	288	1,450	730	720	409	322	87	368	314	54	4	4	.
†	*Jalada Town (C·T)*	U	288	1,450	730	720	409	322	87	368	314	54	4	4	.
7	Kulunga P. S.	R	666	3,016	1,589	1,427	525	437	88	1,194	861	333	235	206	29
5	BANEI TAHASIL	R	3,539	15,624	7,861	7,763	4,236	3,325	911	5,847	4,473	1,374	1,968	1,746	222
1	Gurundia P. S.	R	262	1,104	554	550	288	225	63	392	327	65	132	123	9
2	Banki P. S.	R	125	619	310	309	150	115	35	210	192	18	87	84	3
3	Kamarposh Balang P. S	R	207	922	458	464	175	151	24	297	267	30	128	121	7
4	Koida P S.	R	656	2,735	1,418	1,317	671	563	108	1,022	734	288	132	125	7
5	Banei P. S.,	R	1,955	8,687	4,359	4,328	2,554	1,961	593	3,333	2,510	823	1,207	1,042	165
6	Mahulapada P. S.	R	141	600	296	304	109	95	14	259	164	95	92	74	18
7	Tikaetpali	R	193	957	466	491	289	215	74	334	279	55	190	177	13

Concld.

Sl	State/District/Tahasil/ P S /Part-P S /U A / City/Town	Total Rural Urban	Main Workers									Marginal Workers			Non-Workers		
			Agricultural Labourers (II)			Household Industry, Manufacturing Processing, Servicing and Repairs [V(a)]			Other Workers [III, IV, V(b) and VI to IX]								
			P	M	F	P	M	F	P	M	F	P	M	F	P	M	F
1	2	3	17	18	19	20	21	22	23	24	25	26	27	28	29	30	31
† 1	D. L. Factory area and other colony areas (Out-growth)	U	3	3	.	...	..	..	148	135	13	1	1	...	306	136	170
5	Tangarapali P. S	R	9	4	5	..	.	..	105	64	41	4	...	4	79	30	49
6	Raghunathpali P. S	T	59	45	14	22	17	5	562	467	95	73	16	57	1,554	582	972
		R	48	35	13	20	15	5	211	169	42	65	11	54	480	171	309
		U	11	10	1	2	2	..	351	298	53	8	5	3	1,074	411	663
†	*Jalada Town (C T)*	U	11	10	1	2	2	..	351	298	53	8	5	3	1,074	411	663
7	Kulunga P. S.	R	229	143	86	45	34	11	685	478	207	288	90	198	1,534	638	896
5	BANEI TAHASIL	R	1,942	1,291	651	260	193	67	1,677	1,243	434	1,523	209	1,314	8 254	3,179	5,075
1	Gurundia P. S.	R	172	128	44	41	34	7	47	42	5	172	23	149	540	204	336
2	Banki P S.	R	60	53	7	15	10	5	48	45	3	102	9	93	307	109	198
3	Kamarposh Balang P. S.	R	90	76	14	16	12	4	63	58	5	152	16	136	473	175	298
4	Koida P. S.	R	46	37	9	25	19	6	819	553	266	172	42	130	1,541	642	899
5	Banei P. S.	R	1,346	869	477	140	98	42	640	501	139	808	107	701	4,546	1,742	2,804
6	Mahulapada P. S	R	128	61	67	11	8	3	28	21	7	56	9	47	285	123	162
7	Tikaetpali P. S.	R	100	67	33	12	12	.	32	23	9	61	3	58	562	184	378

ANNEXTURE TO PRIMARY CENSUS ABSTRACT FOR SCHEDULED CASTES

Sl No.	State/District/Tahasil/ P.S / Part-P S./U A./ City/Town	Total Rural Urban	No of households with S.C. Members	Total S. C. Population (including Institutional and Houseless population)			Literates			Main Workers					
										Total Main Workes (I—IX)			Cultivators (I)		
				P	M	F	P	M	F	P	M	F	P	M	F
1	2	3	4	5	6	7	8	9	10	11	12	13	14	15	16
	Raurkela Urban Agglomeration	U	5,737	26,278	14,000	12,278	8,777	6,505	2,272	8,049	6,758	1,291	38	34	4
	(a) Raurkela Steel Township	U	3,818	17,961	9,493	8,468	5,764	4,290	1,474	5,496	4,515	981	25	21	4
	(i) Raurkela Steel Township (N. A C)	U	3,724	17,503	9,218	8,285	5,634	4,193	1,441	5,345	4,377	968	25	21	4
	(ii) I. D. L. Factory area and other colony areas (Out-growth)	U	94	458	275	183	130	97	33	151	138	13	..	.	...
	(b) *Raurkela Civil Township (N. A. C)	U	1,631	6,867	3,777	3,090	2,604	1,893	711	2,185	1,929	256	9	9	.
	(Jalada Town (C. T.)	U	288	1,450	730	720	409	322	87	368	314	54	4	4	..

Concld.

Sl. No.	State/District/Tahasil/ P. S./Part-P.S./U.A./ City/Town	Total Rural Urban	Main Workers									Marginal Workers			Non-Workers		
			Agricultural Labourers (II)			Household Industry, Manufacturing, Processing, Servicing and Repairs [V(a)]			Other workers [III, IV, V(b) and VI to IX]								
			P	M	F	P	M	F	P	M	F	P	M	F	P	M	F
1	2	3	17	18	19	20	21	22	23	24	25	26	27	28	29	30	31
	Raurkela Urban Agglomeration	U	147	131	16	84	75	9	7,780	6,518	1,262	278	153	125	17,951	7,089	10,862
	(a) Raurkela Steel Township	U	109	99	10	64	57	7	5,298	4,338	960	175	91	84	12,290	4,887	7,403
	(i) Raurkela Steel Township (N. A C.)	U	106	96	10	64	57	7	5,150	4,203	947	174	90	84	11,984	4,751	7,233
	(ii) I D. L. Factory and other colony areas (Out-growth)	U	3	3	..	...	...	...	148	135	13	1	1	...	306	136	170
	(b) *Raurkela Civil Township (N· A C)	U	27	22	5	18	16	2	2,131	1,882	249	95	57	38	4,587	1,791	2,796
	(c) Jalda Town (C· T.)	U	11	10	1	2	2	..	351	298	53	8	5	3	1,074	411	66

PRIMARY CENSUS ABSTRACT
FOR
SCHEDULED TRIBES

PRIMARY CENSUS ABSTRACT FOR SCHEDULED TRIBES

Sl. No.	State/District/Tahasil/ P. S./Part-P. S./U A./ City/Town	Total Rural Urban	No. of household with S. T. Members	Total S. T. Population (including Institutional and Houseless Population)			Literates			Main Workers					
										Total Main Workers (I–IX)			Cultivators (I)		
				P	M	F	P	M	F	P	M	F	P	M	F
1	2	3	4	5	6	7	8	9	10	11	12	13	14	15	16
2.	**Sundargarh**	**T**	**128,633**	**685,765**	**342,896**	**342,869**	**155,693**	**112,756**	**42,937**	**228,364**	**186,634**	**41,730**	**117,113**	**106,255**	**10,858**
	District	**R**	**111,409**	**606,638**	**302,363**	**304,275**	**128,086**	**94,744**	**33,342**	**204,419**	**167,390**	**37,029**	**115,609**	**104,904**	**10,705**
		U	**17,22**	**79,127**	**40,533**	**38,594**	**27,607**	**18,012**	**9,595**	**23,945**	**19,244**	**4,701**	**1,504**	**1,351**	**153**
1.	HEMGIR TAHASIL	R	11.39	56,240	27,876	28,364	11,714	9,098	2,616	20,193	16,887	3,306	10,605	9,691	914
1.	Hemgir P. S.	R	5,47	25,809	12,746	13,063	5,359	4,344	1,015	9,398	7,826	1,572	5,144	4,474	670
2.	Lephripara P. S.	R	5,926	30,431	15,130	15,301	6,355	4,754	1,601	10,795	9,061	1,734	5,461	5,217	244
2.	SUNDARGARH TAHASIL	T	24,216	125,232	61,804	63,428	28,171	20,355	7,816	44,014	35,525	8,489	24,292	22,064	2,228
		R	23,007	119,386	58,995	60,391	25,820	19,043	6,777	42,165	34,045	8,120	23,977	21,785	2,192
		U	1,209	5,846	2,809	3,037	2,351	1,312	1,039	1,849	1,480	369	315	279	36
1.	Talasara P. S.	R	10,267	56,024	27,675	28,349	13,669	9,566	4,103	19,067	15,664	3,403	12,436	11,304	1,132
2	Sundargarh Sadar P. S.	T	8,680	43,600	21,431	22,169	9,477	6,739	2,739	16,318	12,635	3,683	7,592	6,788	804
		R	7,471	37,754	18,622	19,132	7,126	5,426	1,700	14,469	11,155	3,314	7,277	6,509	768
		U	1,209	5,846	2,809	3,037	2,351	1,312	1,039	1,849	1,480	369	315	279	36
	Sundargarh Town (M)	U	1,209	5,846	2,809	3,037	2,351	1,312	1,039	1,849	1,480	369	315	279	36
3.	Bhasma P. S.	R	5,269	25,608	12,698	12,910	5,025	4,051	974	8,629	7,226	1,403	4,264	3,972	292
3.	RAJAGANGAPUR TAHASIL	T	22,366	128,050	63,461	64,589	30,762	21,285	9,477	42,033	34,544	7,495	24,005	21,721	2,284
		R	20,792	120,313	59,704	60,609	27,906	19,617	8,289	39.588	32,597	6,991	23,588	21,370	2,218
		U	1,574	7,737	3,757	3,980	2,856	1,668	1,188	2,451	1,947	504	417	351	66

Contd.

Sl No.	State/District/Tahasil/ P.S /Part-P.S./U.A./ City/Town	Total Rural Urban	Main Workers									Marginal Workers			Non-Workers		
			Agricultural Labourers (II)			Household Industry, Manufacturing, Processing, Servicing and Repairs [V(a)]			Other Workers [III, IV, V (b) and VI to IX]								
			P	M	F	P	M	F	P	M	F	P	M	F	P	M	F
1	2	3	17	18	19	20	21	22	23	24	25	26	27	28	29	30	31
2	**Sundargarh District**	**T**	**54,836**	**36,436**	**18,400**	**2,085**	**1,430**	**655**	**54,330**	**42,513**	**11,817**	**58,755**	**7,457**	**51,298**	**398,646**	**148,805**	**249,841**
		R	**53,499**	**35,326**	**18,173**	**1,947**	**1,315**	**632**	**33,364**	**25,845**	**7,519**	**57,737**	**7,056**	**50,681**	**344,482**	**127,917**	**216,565**
		U	**1,337**	**1,110**	**227**	**138**	**115**	**23**	**20,966**	**16,668**	**4,298**	**1,018**	**401**	**617**	**54,164**	**20,888**	**33,276**
1	HEMAGIR TAHASIL	R	8,261	6,060	2,201	217	143	74	1,110	993	117	6,898	474	6,424	29,149	10,515	18,634
1	Hemagir P S.	R	3,522	2,706	816	98	78	20	634	568	66	3,612	236	3,376	12,799	4,684	8,115
2	Lephripara P S	R	4,739	3,354	1,385	119	65	54	476	425	51	3,286	238	3,048	16,350	5,831	10,519
2.	SUNDARGARH TAHASIL	T	15,179	10,077	5,102	583	295	288	3,960	3,089	871	14,913	1,386	13,527	66,305	24,893	41,412
		R	14,658	9,665	4,993	560	273	287	2,970	2,322	648	14,654	1,362	13,292	62,567	23,588	38,979
		U	521	412	109	23	22	1	990	767	223	259	24	235	3,738	1,305	2,433
1.	Talasara P. S.	R	4,922	3,126	1,796	277	180	97	1,432	1,054	378	7,446	431	7,015	29,511	11,580	17,931
2.	Sundargarh Sadar P S	T	6,791	4,336	2,455	131	86	45	1,804	1,425	379	2,746	272	2,474	24,536	8,524	16,012
		R	6,270	3,924	2,346	108	64	44	814	658	156	2,487	248	2,239	20,798	7,219	13,579
		U	521	412	109	23	22	1	990	767	223	259	24	235	3,738	1,305	2,433
	Sundargarh Town (M)	U	521	412	109	23	22	1	990	767	223	259	24	235	3,738	1,305	2,433
3	Bhasma P. S.	R	3,466	2,615	851	175	29	146	724	610	114	4,721	683	4,038	12,258	4,789	7,469
3.	RAJAGANGAPUR TAHASIL	T	8,479	5,536	2,943	328	244	84	9,227	7,043	2,184	12,936	1,493	11,443	73,075	27,424	45,651
		R	8,327	5,418	2,909	304	226	78	7,369	5,583	1,786	12,811	1,468	11,343	67,914	25,639	42,275
		U	152	118	34	24	18	6	1,858	1,460	398	125	25	100	5,161	1,785	3,376

PRIMARY CENSUS ABSTRACT FOR SCHEDULED TRIBES

Sl. No.	State/District/Tahasil/ P. S /Part-P. S./U. A./ City/Town	Total Rural Urban	No of households with S.T. Members	Total S. T. Population (Including Institutional and Houseless Population)			Literates			Main Workers					
										Total Main Workers (I—IX)			Cultivators (I)		
				P	M	F	P	M	F	P	M	F	P	M	F
1	2	3	4	5	6	7	8	9	10	11	12	13	14	15	16
1	Baragaon P. S	R	8,291	44,946	22,141	22,805	10,224	7,260	2,964	15,823	12,627	3,196	9,606	8,664	942
2	Rajagangapur P. S.	T	14,075	83,104	41,320	41,784	20,538	14,025	6,513	26,216	21,917	4,299	14,399	13,057	1,342
		R	12,501	75,367	37,563	37,804	17,682	12,357	5,325	23,765	19,970	3,795	13,982	12706	1,276
		U	1,574	7,737	3,757	3,980	2,856	1,668	1,188	2,451	1,947	504	417	351	66
	Rajagangapur Town(M)	U	1,574	7,737	3,757	3,980	2,856	1,668	1,188	2,451	1,947	504	417	351	66
4.	PANPOSH TAHASIL	T	43,126	232,866	117,673	115,193	60,622	42,334	18,288	71,612	59,286	12,326	30,414	27,871	2,543
		R	28,685	167,322	83,706	83,616	38,222	27,302	10,920	51,967	43,469	8,498	29,642	27,150	2,492
		U	14,441	65,544	33,967	31,577	22,400	15,032	7,368	19,645	15,817	3,828	772	721	51
	Raurkela Urban Agglo-meration	U					See Annexure								
†	Raurkela Steel Township (N. A. C.)	U	6,412	29,092	15,135	13,957	9,498	6,367	3,131	8,830	7,213	1,617	231	212	19
†	Raurakela Civil Township (N A. C)	U	3,154	12,456	6,774	5,682	4,415	3,189	1,226	4,368	3,632	736	165	140	25
1	Raiboga P. S.	R	3,744	22,755	11,361	11,394	6,032	3,932	2,100	6,144	5,729	415	4,578	4,495	83
2.	Biramitrapur P. S.	T	7,556	42,258	21,063	21,195	11,259	7,650	3,609	12,590	10,193	2,397	5,149	4,982	167
		R	4,965	29,626	14,833	14,793	6,946	4,970	1,976	8,976	7,687	1,289	4,831	4,670	161
		U	2,591	12,632	6,230	6,402	4,313	2,680	1,633	3,614	2,506	1,108	318	312	6
	Biramitrapur Town (M)	U	2,591	12,632	6,230	6,402	4 313	2,680	1,633	3,614	2,505	1,108	318	312	6
3	Bisra P. S.	R	11,008	63,482	31,552	31,930	13,155	9,408	3,747	20,379	16,753	3,626	12,589	11,250	1,339

Contd.

Sl. No	State/District/Tahasil/ P.S./Part-P.S /U A./ City/Town		Total Rural Urban	Main Workers									Marginal Workers			Non-Workers		
				Agricultural Labourers (II)			Household Industry, Manufacturing, Processing Servicing and Repairs [V(a)]			Other Workers [III, IV, V(b) and VI to IX]								
				P	M	F	P	M	F	P	M	F	P	M	F	P	M	F
1	2		3	17	18	19	20	21	22	23	24	25	26	27	28	29	30	31
1.	Baragaon P. S.	R		5,205	3,173	2,032	94	59	35	918	731	187	4,388	497	3,891	24,735	9,017	15,718
2	Rajagangapur P. S.	T		3,274	2,363	911	234	185	49	8,309	6,312	1,997	8,548	996	7,552	48,340	18,407	29,933
		R		3,122	2,245	877	210	167	43	6,451	4,852	1,599	8,423	971	7,452	43,179	16,622	26,557
		U		152	118	34	24	18	6	1,858	1,460	398	125	25	100	5,161	1,785	3,376
	Rajagangpur Town (M)	U		152	118	34	24	18	6	1,858	1,460	398	125	25	100	5,161	1,785	3,376
4	PANPOSH TAHASIL	T		9,186	5·846	3,340	507	417	90	31,505	25,152	6,353	11,074	2,317	8,757	150,180	56,070	94,110
		R		8,522	5,266	3,256	416	342	74	13,387	10,711	2,676	10,440	1,965	8,475	104,915	38,272	66,643
		U		664	580	84	91	75	16	18,118	14,441	3,677	634	352	282	45,265	17,798	27,467
	Raurkela Urban Agglo-meration	U							See Annexure									
†	Raurkela Steel Township (N. A. C.)	U		348	308	40	51	41	10	8,200	6,652	1,548	314	173	141	19,948	7,749	12,199
†	Raurkela Civil Township (N A. C.)	U		87	72	15	16	13	3	8,100	3,407	693	195	106	89	7,893	3,036	4,857
1.	Raiboga P. S.	U		735	595	140	73	59	14	758	580	178	1,045	125	920	15,566	5,507	10,059
2	Biramitrapur P. S.	T		1,546	1,020	526	59	52	7	5,836	4,139	1,697	1,446	285	1,161	28,222	10,585	17,637
		R		1,433	915	518	42	37	5	2,670	2,065	605	1,404	261	1,143	19,246	6,885	12,361
		U		113	105	8	17	15	2	3,166	2,074	1,092	42	24	18	8,976	3,700	5,276
	Biramitrapur Town (M)	U		113	105	8	17	15	2	3,166	2,074	1,092	42	24	18	8,976	3,700	5,276
3	Bisra P. S.	R		3,210	1,992	1,218	168	130	38	4,412	3,381	1,031	3,602	645	2,957	39,501	14,154	525,347

PRIMARY CENSUS ABSTRACT FOR SCHEDULED TRIBES

Sl. No.	State/District/Tahasil/ P. S./Part-P. S./U A./ City/Town	Total Rural Urban	No. of household with S. T. Members	Total S. T. Population (including Institutional and Houseless Population)			Literates			Main Workers					
										Total Main Workers (I—IX)			Cultivators (I)		
				P	M	F	P	M	F	P	M	F	P	M	F
1	2	3	4	5	6	7	8	9	10	11	12	13	14	15	16
4.	Plant Site P. S.	T	1,622	9,053	4,662	4,391	3,115	2,122	993	2,163	1,910	253	467	408	59
		R	912	5,222	2,683	2,539	1,474	1,053	421	1,273	1,110	163	450	392	58
		U	710	3,831	1,979	1,852	1,641	1,069	572	890	800	90	17	16	1
	† I. D. L. Factory area & other colony area (Out-growth)	U	710	3,831	1,979	1,852	1,641	1,069	572	890	800	90	17	16	1
5	Tangarpali P. S.	R	583	3,167	1,618	1,549	859	651	208	854	744	110	160	149	11
6	Raghunathpali P S	T	3,780	19,429	9,827	9,602	5,305	3,815	1,490	6,006	4,771	1,235	1,478	1,267	211
		R	2,206	11,896	5,978	5,918	2,772	2,088	684	4,063	3,105	958	1,437	1,226	211
		U	1,574	7,533	3,849	3,684	2,533	1,727	806	1,943	1,666	277	41	41	.
	† *Jalda Town (C.T.)*	U	1,574	7,533	3,849	3,684	2,533	1,727	806	1,943	1,666	277	41	41	
7.	Kulunga P. S.	R	5,267	31,174	15,681	15,493	6,984	5,200	1,784	10,278	8,341	1,937	5,597	4,968	629
5.	BANEI TAHASIL	R	27,528	143,377	72,082	71,295	24,424	19,684	4,740	50,506	40,392	10,114	27,797	27,908	2,889
1	Gurundia P. S	R	4,352	24,421	12,214	12,207	5,060	3,857	1,203	8,272	7,043	1,229	5,614	5,088	526
2	Banki P S	R	2,062	11,428	5,699	5,729	2,062	1,636	426	3,854	3,263	591	2,782	2,572	210
3.	Kamarposh Balang P.S	R	3,601	19,072	9,721	9,351	2,537	2,164	373	5,832	5,303	529	3,713	3,569	144
4	Koida P S	R	14,246	19,804	9,931	9,873	2,961	2,408	553	7,081	5,278	1,803	1,813	1,689	124
5	Banei P S	R	9,007	45,995	23,266	22,729	8,373	6,806	1,567	17,062	12,855	4,207	8,639	7,361	1,278
6	Mahulapada P. S.	R	2,007	9,787	4,958	4,829	874	781	93	3,886	2,987	899	2,327	2,034	293
7	Tikaetpali P. S	R	2,253	12,870	6,293	6,577	2,557	2,032	525	4,519	3,663	856	2,909	2,595	314

Concld.

Sl No	State/District/Tahasil/ P S./Part-P S./U A./ City/Town	Total Rural Urban	Main Workers									Marginal Workers			Non-Workers		
			Agricultural Labourers (II)			Household Industry, Manufacturing, Processing, Servicing and Repairs [V(a)]			Other workers [III, IV, V(b) and VI to IX]								
			P	M	F	P	M	F	P	M	F	P	M	F	P	M	F
1	2	3	17	18	19	20	21	22	23	24	25	26	27	28	29	30	31
	4. Plant Site P. S.	T	215	134	81	16	13	3	1,465	1,355	110	567	231	336	6,323	2,521	3,802
		R	169	96	73	13	10	3	641	612	29	536	216	320	3,413	1,357	2,056
		U	46	38	8	3	3	..	824	743	81	31	15	16	2,910	1,164	1,746
	† I D L Factory area and other colony area (Out-growth)	U	46	38	8	3	3	.	824	743	81	31	15	16	2,910	1,164	1,746
	5 Tangarpali P S	R	91	60	31	17	17	.	586	518	68	15	1	14	2,298	873	1,425
	6 Raghunathpali P S	T	987	549	438	44	34	10	3,497	2,921	576	852	187	665	12,571	4,869	7,702
		R	917	492	425	40	31	9	1,669	1,356	313	800	153	647	7,033	2,720	4,313
		U	70	57	13	4	3	1	1,828	1,565	263	52	34	18	5,538	2,149	3,389
	† *Jalda Town (C.T.)*	U	70	57	13	4	3	1	1,828	1,565	263	52	34	18	5,538	2,149	3,389
	7 Kulunga P. S	R	1,967	1,116	851	63	58	5	2,651	2,199	452	3,038	564	2,474	17,858	6,776	11,082
5	BANEI TAHASIL	R	13,731	8,917	4,814	450	331	119	8,528	6,236	2,292	12,934	1,787	11,147	79,937	29,903	50,034
	1 Gurundia P. S	R	2,286	1,635	651	104	89	15	268	231	37	2,731	341	2,390	13,418	4,830	8,588
	2. Banki P. S	R	622	347	275	98	52	46	352	292	60	861	98	763	6,713	2,338	4,375
	3. Kamarposh Balang P S	R	1,222	1,007	215	55	46	9	842	681	161	1,645	197	1,448	11,595	4,221	7,374
	4. Koida P S	R	633	430	230	29	25	4	4,606	3,134	1,472	1,433	348	1,085	11,290	4,305	6,985
	5 Banei P S	R	6,023	3,675	2,348	109	79	30	2,291	1,740	551	4,440	625	3,815	24,493	9,786	14,707
	6. Mahulapada P S.	R	1,466	870	596	25	20	5	68	63	5	776	137	639	5,125	1,834	3,291
	7 Tikaetpali P. S.	R	1,479	953	526	30	20	10	101	95	6	1,048	41	1,007	7,303	2,589	4,714

ANNEXURE TO PRIMARY CENSUS ABSTRACT FOR SCHEDULED TRIBES

Sl. No.	State/District/Tahasil/ P.S / Part-P.S./U.A./ City/Town	Total Rural Urban	No. of households with S.C. Members	Total S. C. Population (including Institutional and Houseless population)			Literates			Main Workers					
										Total Main Workes (I—IX)			Cultivators (I)		
				P	M	F	P	M	F	P	M	F	P	M	F
1	2	3	4	5	6	7	8	9	10	11	12	13	14	15	16
	Raurkela Urban Agglo-meration	U	11,850	52,912	27,737	25,175	18,087	12,352	5,735	16,031	13,311	2,720	454	409	45
	(a) Raurkela Steel Township	U	7,122	32,923	17,114	15,809	11,139	7,436	3,703	9,720	8,013	1,707	248	228	20
	(i) Raurkela Steel Township (N.A.C.)	U	6,412	29,090	15,135	13,957	9,498	6,367	3,131	8,830	7,213	1,617	231	212	19
	(ii) I.D L. Factory & other colony area (Out-growth)	U	710	3,831	1,979	1,852	1,641	1,069	572	890	800	90	17	16	1
	(b) * Raurkela Civil Township (N. A C.)	U	3,154	12,456	6,774	5,682	4,415	3,189	1,226	4,368	3,632	736	165	140	25
	(c) *Jalda Town (C.T.)*	U	1,574	7,533	3,849	3,684	2,533	1,727	806	1,943	1,666	277	41	41	...

Concld.

Sl. No	State/District/Tahasil/ P.S./Part-P.S./U.A./ City/Town	Total Rural Urban	Main Workers									Marginal Workers			Non-Workers		
			Agricultural Labourers (II)			Household Industry, Manufacturing, Processing, Servicing and Repairs [V(a)]			Other Workers [III, IV, V (b) and VI to IX]								
			P	M	F	P	M	F	P	M	F	P	M	F	P	M	F
1	2	3	17	18	19	20	21	22	23	24	25	26	27	28	29	30	31
	Raurkela Urban Agglomeration	U	551	475	76	74	60	14	14,952	12,367	2,585	592	328	264	36,282	14,098	22,191
	(a) Raurkela Steel Township	U	394	346	48	54	44	10	9,024	7,395	1,629	345	188	157	22,858	8,913	13,945
	(i) Raurkela Steel Township (N.A.C.)	U	348	308	40	51	41	10	8,200	6,652	1,548	314	173	141	19,948	7,749	12,199
	(ii) I.D.L. Factory & other colony areas (Out-growth)	U	46	38	8	3	3	..	824	743	81	31	15	16	2,910	1,164	1,746
	(b) * Raurkela Civil Township (N. A. C.)	U	87	72	15	16	13	3	4,100	3,407	693	195	106	89	7,893	3,036	4,857
	(c) *Jalda Town (C.T.)*	U	70	57	13	4	3	1	1,828	1,565	263	52	34	18	5,538	2,149	3,389

* Towns treated as such for the 1st time in 1971 Census and continue as town in 1981 Census are shown with asterisks in their left.

† Forms part of Raurkela U. A. which spread over Raurkela Plant Site P. S. The consolidated figures of U. A along with consituents are given in Annexure.

Note :—(1) Towns treated as such for the first time in 1981 census are printed in italics.

(2) The following abbreviations have been used to describe the Civic Status of the towns. 'M' for Municipality, 'N. A. C for Notified Area Council and 'C. T. for Census Towns.