

CENSUS OF INDIA
1971

SERIES-14

MYSORE

DISTRICT CENSUS HANDBOOK
SOUTH KANARA DISTRICT

PART X-A: TOWN AND VILLAGE DIRECTORY

PART X-B: PRIMARY CENSUS ABSTRACT

P. PADMANABHA
OF THE INDIAN ADMINISTRATIVE SERVICE
DIRECTOR OF CENSUS OPERATIONS
MYSORE

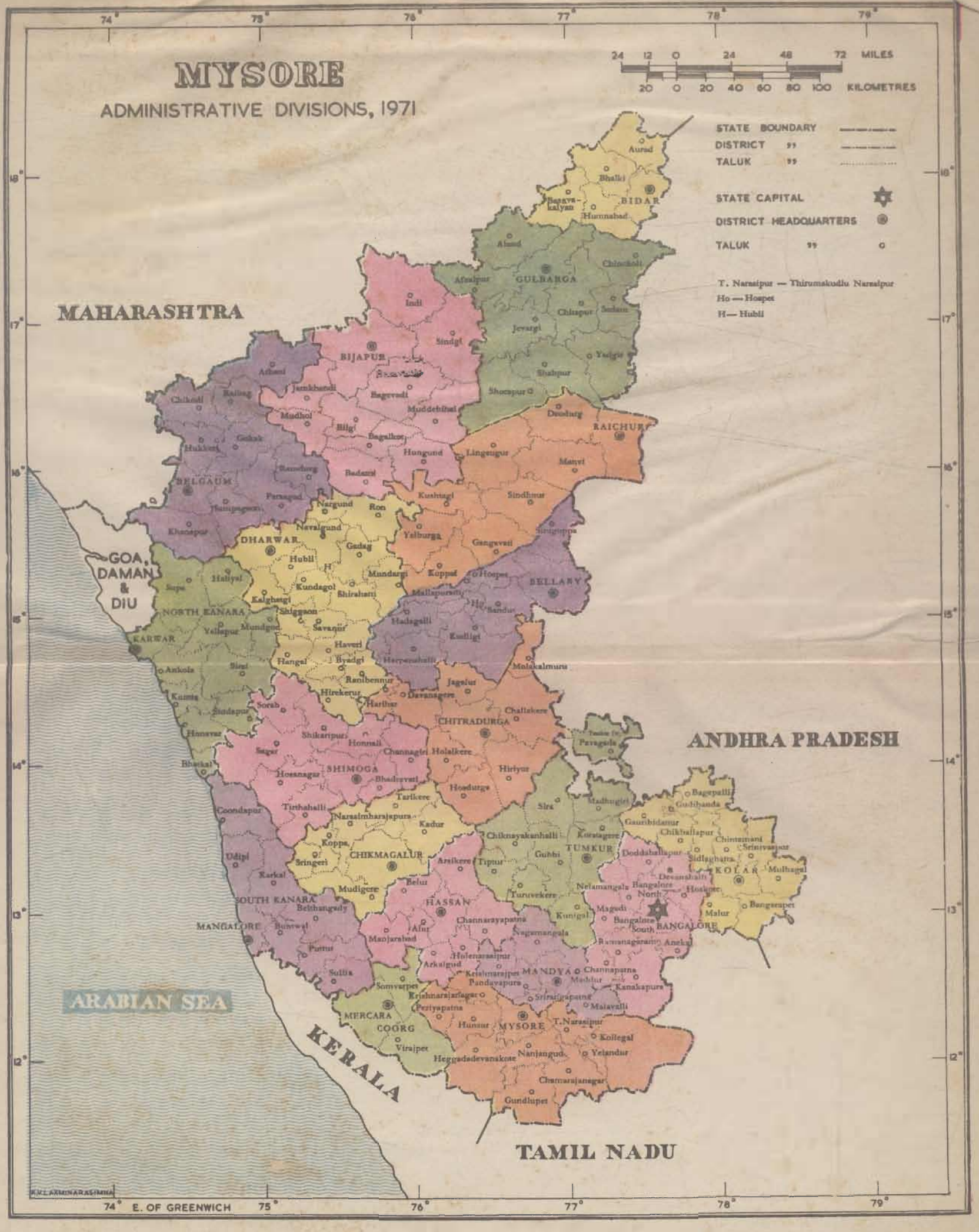
MYSORE
ADMINISTRATIVE DIVISIONS, 1971
24 12 0 24 48 72 MILES
20 0 20 40 60 80 100 KILOMETRES
STATE BOUNDARY
DISTRICT ,,
TALUK ,,
STATE CAPITAL
DISTRICT HEADQUARTERS
TALUK ,,
T. Narsipur — Thirumakudlu Narsipur
Ho — Hospet
H — Hubli
MAHARASHTRA
GOA, DAMAN & DIU
ANDHRA PRADESH
TAMIL NADU
KERALA
ARABIAN SEA
BIDAR
GULBARGA
RAICHUR
BIJAPUR
BELGAUM
DHARWAR
NORTH KANARA
KARWAR
BELLARY
CHITRADURGA
SHIMOGA
CHIKMAGALUR
TUMKUR
KOLAR
BANGALORE
HASSAN
MANDYA
MYSORE
SOUTH KANARA
MANGALORE
COORG
MERCARA
Aurad
Bhalki
Basava-kalyan
Humnabad
Aland
Chincholi
Afzalpur
Indi
Sindgi
Jevargi
Chitapur
Sedam
Yadgir
Shahpur
Shorapur
Devdurg
Lingsugur
Manvi
Sindhnur
Kushtagi
Yelburga
Gangavati
Koppal
Hospet
Hadagalli
Kudligi
Molakalmuru
Challakere
Jagalur
Davanagere
Harihar
Harpanahalli
Ranibennur
Hirekerur
Byadgi
Hangal
Haveri
Savanur
Shiggaon
Kundgol
Shirahatti
Gadag
Hubli
Dharwar
Navalgund
Nargund
Ron
Mudhol
Bilgi
Bagalkot
Jamkhandi
Bagevadi
Muddebihal
Basavana Bagewadi
Athani
Raibag
Chikodi
Gokak
Hukkeri
Ramdurg
Badami
Hungund
Parasgad
Khanapur
Belgaum
Sirsi
Ankola
Kumta
Sirsi
Sorab
Sagar
Honavar
Bhatkal
Shikaripur
Honnali
Channagiri
Holalkere
Hiriyur
Hosdurga
Tarikere
Kadur
Narasimharajapura
Koppa
Sringeri
Tirthahalli
Coondapur
Udipi
Karkal
Mudigere
Belur
Arsikere
Tiptur
Gubbi
Turuvekere
Chiknayakanhalli
Koratagere
Sira
Madhugiri
Pavagada
Tumkur
Gauribidanur
Gudibanda
Chikballapur
Dodballapur
Chintamani
Srinivaspur
Sidlaghatta
Devanahalli
Nelamangala
Bangalore North
Bangalore South
Magadi
Kunigal
Ramanagaram
Kanakapura
Malur
Bangarapet
Hoskote
Mulbagal
Aluru
Manjarabad
Channarayapatna
Sagarmangala
Arkalgud
Holenarasipur
Krishnarajpet
Pandavapura
Srirangapatna
Somvarpet
Krishnarajanagar
Periyapatna
Hunsur
T. Narsipur
Kollegal
Yelandur
Nanjangud
Heggadadevankote
Virajpet
Chamarajanagar
Gundlupet
Maisavalli
Channapatna
Maddur
Ankola
Puttur
Sullia
Belthangady
Bantwal
E. OF GREENWICH
74°
75°
76°
77°
78°
79°
18°
17°
16°
15°
14°
13°
12°

YAKSHAGANA

(MOTIF ON THE COVER)

The picture on the cover page depicts the Yakshagana dance and dress in its traditional form which has had a few centuries of existence and evolution in South Kanara District. Yakshagana literally means 'a style of music', but is usually understood to be a form of musical dance drama played in open air. It is also called *Bayalata* (open air drama).

Earliest reference to Yakshagana is made in Kannada works of 1105 and 1185 A.D. It was court music sung in *Gandharva Shruti* at that time. Ratnakara Varni, an eminent Kannada poet, in his Bharathesha Vaibhava gives a brief description of Yakshagana (1557 A.D.)

The themes of Yakshagana are mostly from *Mahabharata, Ramayana, Bhagavatha* and the *Puranas.* The emotional content is developed through a rhythmic style of dance of its own. Extempore prose dialogues are added to enlighten the spectators about the story.

The play takes place in open air in a square of 20′ × 20′ marked by poles and *toran* or leaf decorations. The Bhagavatha and his drummer sit on one side. He sings the theme in a high pitch to the accompaniment of *maddale* (elongated drum) and a pair of cymbals. The people stand all round the area to witness the play. The oil-fed lamps create a sense of illusion, along with imaginative costumes. Large credit for the popularisation of Yakshagana goes to the ancient costume designers, who can beat in glamour the costumes of Bali or Siam. There are no screens, except a piece of red cloth held by two persons, which is used to introduce little by little, the important characters in the play. They impress their personality on the minds of the spectators by their dignified dance movements which are usually accompanied by *maddale*. But, the dance is accompanied by another drum called *chande* during the display of valour or battle. There are graceful flexions of the body and swayings that go to blend with footwork, rhythm being its essence.

There are a dozen troupes attached to various temples, some of which have a heritage of over 100 to 150 years. Such old troupes get better patronage from the temple devotees for people, in order to get redress from illness or calamity, usually take a vow that they will offer a performance of Yakshagana, if they get over such difficulties.

PREFACE

It has been the tradition of the Census of India to present demographic data in as detailed a manner as possible so as to serve effectively the interests of the users of census data. It has also been a tradition to publish special volumes which incorporate both demographic and non-census data which are considered to be of great utility. In accordance with this practice, taluk and village tables used to be published which were, in the 1951 Census, replaced by the District Census Handbook series. These Handbooks replaced Part IV—Taluk Tables and Part V—Village Tables of the earlier censuses and presented a large number of tables of economic, demographic and social significance for taluks and urban areas. The 1961 District Census Handbooks were improved by extending the coverage and administrative statistics were also presented for each district for the preceding decade. The 1971 Census continues, as part of its Tabulation Plan, the District Census Handbook series.

The District Census Handbook is presented in three parts for each District. Part A incorporates the Town and Village Directories. Part B incorporates the Primary Census Abstracts and includes data, in the case of the rural areas, at the village level and in the case of urban areas at the block level. Part C incorporates other Census Tables and administrative statistics. For convenience, Parts A and B of the District Census Handbook are presented in one volume while Part C by itself is a separate volume.

Explanatory notes have been incorporated explaining the scope and content of the various statements, column headings etc. In addition, in Part B, an introduction is included wherein the changes in the jurisdiction, if any, of the district or of the taluks and the changes in the number of villages between 1961 and 1971 are explained. It would be useful to read these notes before one goes to the tables.

In this volume, the district and taluk maps have been incorporated. These maps have been prepared in this office on the basis of maps obtained from the competent authorities concerned. In the district map, to avoid crowding, the names of villages where community facilities exist have not been mentioned but their location code numbers have been indicated. Similarly, in the taluk maps, villages are indicated by their Location Code numbers. For the names of the villages, one would have to refer to the alphabetical list of villages of each of the taluks concerned. These alphabetical lists are incorporated in Parts A and B of this volume.

In the preparation of Part A of the District Census Handbook we have had the ready and full co-operation of all the Departments of the State Government. Our whole-hearted thanks are tendered to them gratefully. Part B is essentially demographic in nature and has been the end product of the tabulation of the enumeration results.

In the preparation of this volume we have had the benefit of the guidance and advice of Sri A. Chandra Sekhar, I.A.S., Registrar General and Census Commissioner for India. We have also been considerably assisted by the willing co-operation of Sri K. D. Ballal, Deputy Registrar General, Dr. B. K. Roy Burman, Deputy Registrar General (Social Studies) and Sri K. K. Chakravorthy, Assistant Registrar General. We are deeply indebted to them for all the assistance rendered.

The District Census Handbook (Parts A and B) presented in this volume is among the first few of the 1971 Census publications. Its early preparation has laid a heavy burden on all the officers and staff of this office. To each one of them I am deeply obliged. The Director of Printing and Stationery of the State Government has ensured printing in time and to him we offer our thanks. This is a State Government Publication and the interest evinced by the State Government has encouraged us, for which our thanks are tendered.

February 1974

P. PADMANABHA

CONTENTS

PAGES

Preface iii

PART - A TOWN AND VILLAGE DIRECTORY

Town Directory

Explanatory Notes .. .. 3— 7

Statement—I	Status, Growth History and Functional Category of Towns ..	8— 9
Statement—II	Physical Aspects and Location of Towns, 1969	10—11
Statement—III	Municipal Finance 1968—69	12—13
Statement—IV	Civic and other Amenities	14—15
Statement—V	Medical, Educational, Recreational and Cultural Facilities 1969-70..	16—19
Statement—VI	Trade, Commerce, Industry and Banking 1969—70	20—21
Statement—VII	Population by Religion and Scheduled Castes/Scheduled Tribes ..	22—23

Village Directory

Explanatory Notes .. .. 27—29

Belthangady Taluk	31—35
Buntwal Taluk	37—41
Coondapur Taluk	43—49
Karkal Taluk	51—55
Mangalore Taluk	57—63
Puttur Taluk	65—69
Sullia Taluk	71—73
Udipi Taluk	75—81

APPENDICES

Appendix—I Alphabetical List of Villages

Appendix—I—(i)	Belthangady Taluk	36
Appendix—I—(ii)	Buntwal Taluk	42
Appendix—I—(iii)	Coondapur Taluk	50
Appendix—I—(iv)	Karkal Taluk	56
Appendix—I—(v)	Mangalore Taluk	64
Appendix—I—(vi)	Puttur Taluk	70
Appendix—I—(vii)	Sullia Taluk	74
Appendix—I—(viii)	Udipi Taluk	82—83

Appendix—II	Talukwise Abstract of Educational, Medical and other Amenities	85—87
Appendix—III	Land use particulars of Non-Municipal Towns	90
Appendix—IV	Brief Note on places of Religious, Historical or Archaeological Importance	91—98

PAGES

PART - B PRIMARY CENSUS ABSTRACT

Introduction .. .. 101—102
Explanatory Note .. .. 103—107
Salient Demographic Indicators of the Districts .. .. 108—109
Figures at a glance 110

District Primary Census Abstract .. .. 111—118

Taluk Primary Census Abstract with Alphabetical List of Villages

Belthangady Taluk .. .. 121—127
Buntwal Taluk .. .. 129—137
Coondapur Taluk .. .. 139—153
Karkal Taluk .. .. 155—166
Mangalore Taluk .. .. 167—216
Puttur Taluk .. .. 217—229
Sullia Taluk .. .. 231—237
Udipi Taluk .. .. 239—259

Appendix—I List of Hamlets having population of 500 and more 265
Appendix—II List of Scheduled Castes and Scheduled Tribes in Mysore State .. 269—271

LISTS OF MAPS, CHARTS AND DIAGRAMS

Maps

FACING PAGE

1. State Map of Mysore .. .. Title page
2. District Map of South Kanara 1
3. Belthangady Taluk 122
4. Buntwal Taluk 130
5. Coondapur Taluk 140
6. Karkal Taluk 156
7. Mangalore Taluk 168
7. Puttur Taluk 218
9. Sullia Taluk 232
10. Udipi Taluk 240

Charts and Diagrams

		FACING PAGE
11.	Growth of population, 1901—1971—Mysore State—Pictorial Representation ..	98
12.	Growth of Population, 1901—1971—South Kanara District—Pictorial Representation	99
13.	Growth of Population, Mysore State and South Kanara District, 1901-1971—Graphical Representation	110
14.	Workers & Non-workers—Diagrammatic Representation—Mysore State	118
15.	Workers and Non-workers—Diagrammatic Representation—South Kanara District	119
16.	Workers classified by industrial categories—Diagrammatic Representation—Mysore State	262
17.	Workers classified by industrial categories—Diagrammatic Representation—South Kanara District	263

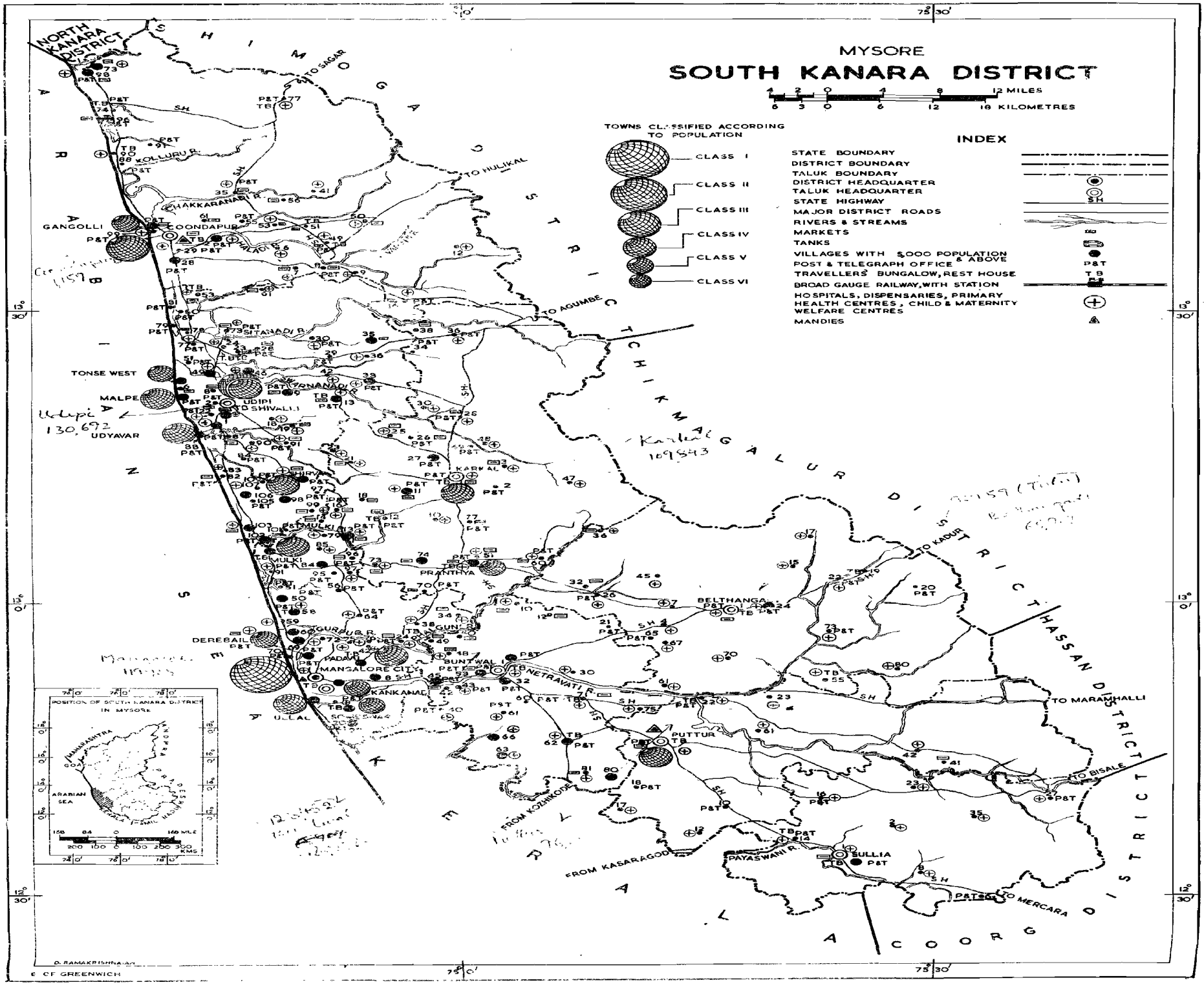
MYSORE
SOUTH KANARA DISTRICT
12 MILES
18 KILOMETRES
TOWNS CLASSIFIED ACCORDING TO POPULATION
CLASS I
CLASS II
CLASS III
CLASS IV
CLASS V
CLASS VI
INDEX
STATE BOUNDARY
DISTRICT BOUNDARY
TALUK BOUNDARY
DISTRICT HEADQUARTER
TALUK HEADQUARTER
STATE HIGHWAY
MAJOR DISTRICT ROADS
RIVERS & STREAMS
MARKETS
TANKS
VILLAGES WITH 5000 POPULATION & ABOVE
POST & TELEGRAPH OFFICE
TRAVELLERS' BUNGALOW, REST HOUSE
BROAD GAUGE RAILWAY, WITH STATION
HOSPITALS, DISPENSARIES, PRIMARY HEALTH CENTRES, CHILD & MATERNITY WELFARE CENTRES
MANDIES
NORTH KANARA DISTRICT
TO SAGAR
TO HULIKAL
TO AGUMBE
TO KADUR
TO MARAMHALLI
TO BISALE
FROM KOZHIKODE
FROM KASARAGOD
TO MERCARA
SHIMOGA DISTRICT
CHIKMAGALUR DISTRICT
HASSAN DISTRICT
KODAGU DISTRICT
ARABIAN SEA
KOLLURU R.
CHAKKARANADI R.
SITANADI R.
GURUPUR R.
NETRAVATI R.
PAYASWANI R.
GANGOLLI
KUNDAPUR
MALPE
UDYAVAR
TONSE WEST
KARKAL
MULKI
PRANTHYA
BELTHANGA
DEREBAIL
MANGALORE CITY
BUNTWAL
KANKANADI
PADAVINANGADI
ULLAL
PUTTUR
SULLIA
POSITION OF SOUTH KANARA DISTRICT IN MYSORE
MAHARASHTRA
GOA
ARABIAN SEA
KERALA
TAMILNADU
ANDHRA PRADESH
156 84 0 156 MILE
200 100 0 100 200 300 KMS
D. RAMAKRISHNAIAH
E OF GREENWICH

TOWN DIRECTORY

TOWN DIRECTORY

EXPLANATORY NOTES

The Town Directory consists of seven Statements the titles of which are as follows:–

Statement I	Status, Growth History and Functional Category of Towns.
Statement II	Physical Aspects and Location of Towns, 1969.
Statement III	Municipal Finance, 1968–69.
Statement IV	Civic and other Amenities, 1969–70.
Statement V	Medical, Educational, Recreational and Cultural Facilities in Towns, 1969–70.
Statement VI	Trade, Commerce, Industry and Banking, 1969–70.
Statement VII	Population by Religion and Scheduled Castes and Scheduled Tribes, 1971.

Statements I and VII have been compiled in this office, and Statements II to VI by obtaining the data from the Local Bodies having administrative control over the towns. The scope of the data and the meaning of the abbreviations used in each Statement are explained herein.

The concept of urban agglomeration has been adopted for presenting certain basic results of the 1971 Census. Smaller towns that are contiguous to a city or a major town and come within its urban influence are grouped together to constitute such agglomerations. In Mysore, five such agglomerations (*viz.*, those named after *Bangalore*, *Mangalore*, *Belgaum*, *Bhadravati* and *Kolar Gold Fields*) have been recognised. In the Town Directory statements also, information relating to the Agglomeration and its constituent units has been presented at one place in bold print so that the serial order in which the Towns in a District are arranged does not get interrupted. Thus the names of the units which constitute the Agglomeration appear twice in each statement even though the particulars are provided at one place only.

STATEMENT I: *Status, Growth History and Functional Category of Towns*

COLUMN 3: LOCATION CODE NO.–Location Code assigned to the town in the 1971 Census consists of two elements an arabic numeral and one roman numeral separated by an oblique. The arabic numeral indicates the order of the District within the State when arranged in alphabetical order. Similarly the roman numeral indicates the order of the town within the District when arranged alphabetically.

COLUMN 4: NAME OF TALUK–Name of the taluk in which the particular town is situated is given here.

COLUMN 5: CIVIC ADMINISTRATION STATUS 1970:- The following abbreviations are used to indicate the civic administration status:

1.	Municipal Corporation	C
2.	Municipality	M
3.	Town Committee/Town Area Committee/Council	TC
4.	Cantonment Board	CB
5.	Town Panchayat	TP
6.	Village Panchayat Committee	P
7.	Sanitary Board	SB
8.	Notified Area Committee/Council	NAC
9.	Others such as Town Board, Industrial Township, Project Areas not administered by any Civic Authority	Indicated in full

COLUMNS 6 TO 13: POPULATION OF THE TOWN AT THE CENSUSES OF 1901 TO 1971:–Population figures for the town since 1901 indicate their growth from Census to Census. Such figures have not, however, been furnished for the previous Censuses in respect of towns treated as towns for the first time in 1971 Census since they were rural areas formerly. The 1971 Census population figures are furnished in Column 13.

COLUMNS 14 AND 15: FUNCTIONAL CATEGORY 1961 CENSUS AND 1971 CENSUS:–In 1961 Census the workers were classified into nine industrial categories according to their activity, as follows:

I. Cultivator;
II. Agricultural labourer;
III. Mining, quarrying livestock, forestry, fishing, hunting, plantations, orchards and allied activities;
IV. Household industry;
V. Manufacture–other than household industry;
VI. Construction;
VII. Trade and commerce;
VIII. Transport, storage and communications; and
IX. Other services.

The 1971 Census classification of workers remains basically the same but for the following deviations:

(i) Category III of the 1961 classification has been split into two by recognising 'mining and quarrying' as an independent category and it now bears Category Number IV.

(ii) As a consequence of (i) above, the IV Category of 1961 has been grouped with Category V and particulars of workers engaged in 'manufacturing, processing servicing and repairs activities' have been presented under two sub-headings, *viz.*,

V. (*a*) Household Industry, and
(*b*) Other than Household Industry.

In order to determine the functional category of towns, these nine industrial categories are combined and re-grouped to yield five broad classifications by economic activity as under:—

Economic activity	*Industrial category number as per*	
	1961 *Census*	1971 *Census*
1. Primary activities	I, II & III	I, II, III & IV
2. Industry	IV, V & VI	V(*a*), V(*b*) & VI
3. Trade & Commerce	VII	VII
4. Transport	VIII	VIII
5. Services	IX	IX

Then, for each town the percentage of workers under each of these five classes of economic activities to the total number of workers is calculated. If the percentage under any of these five activities equals or exceeds 40, such a town is regarded as *monofunctional* and that activity is specified in column 14 or 15. If the percentages are less than 40 in each and if the figures against any two add up to 60 or more, then such a town is regarded as *bifunctional* and the two predominant activities are specified under Column 14 or 15. In case, the percentages of any two of the activities do not add up to 60 per cent such a town is regarded as *multifunctional* and in such a case, three of the predominant activities are specified under column 14 or 15.

STATEMENT II: *Physical Aspects and Location of Towns, 1969*

COLUMN 3: ALTITUDE:—Altitude is given in metres above Mean Sea Level. The asterisk mark indicates that the data have been furnished by the Director-General of Observatories. In all other cases, information as furnished by the Director, Southern Circle, Survey of India, has been adopted.

COLUMN 4: ANNUAL RAINFALL (in millimetres): An asterisk mark, placed at the top of the data, indicates that the data have been furnished by the Director-General of Observatories and also that it is 30 years (1931-60) standard normal. In other cases, the figure represents the average rainfall over the period 1960-69 (yearwise data obtained from the Bureau of Economics and Statistics, Mysore).

COLUMNS 5 AND 6: MAXIMUM AND MINIMUM TEMPERATURE (in Degree Centigrade):—The asterisk mark indicates that the data have been furnished by the Director-General of Observatories and also that it is 30 years standard normal (1931-1960).

Since specific information is not available for most of the towns, corresponding data available for the nearest town situated at approximately the same altitude, have been adopted. Such entries are distinguished by the notation 'N' (nearest).

NOTE: In Columns 3 to 6 when data in respect of the particular town are not available, corresing data for the nearest town are given, and in such cases the symbol 'N' (nearest) has been used.

COLUMNS 7 TO 14: NAME OF, AND ROAD DISTANCE TO, IMPORTANT CENTRES:—Column headings are self-explanatory. Distances are given in kilometres. If the referent town itself happens to be the headquarters of district, or sub-division, taluk, etc., then the distance is noted as O in the relevant column. In column 12 when one or more bus routes pass through the town, the name of the town is repeated and distance is indicated as O. In Column 13, the abbreviations R and C stand for River and Canal respectively.

STATEMENT III: *Municipal Finance, 1968—69*

Actual receipt and expenditure of the civic administrative body are furnished.

In the case of industrial townships and the like where civic amenities are the responsibility of the factory authorities themselves, the relevant particulars have been obtained from these authorities. Generally, as no taxes are levied by the factory authorities, receipts are mainly by way of house rent (if provided by the authority) and, water and electricity charges recovered from the occupants of the residential quarters. Under expenditure, the amount spent on social overheads are shown.

City Improvement Trust Boards have been functioning only in the cities of Bangalore and Mysore. In Mandya during 1968-69, the Sugar Factory was res-

ponsible for providing amenities to the residents in Mandya Sugar Town, now included within the municipal limits of Mandya. In these cases, the receipt and expenditure are furnished separately for the two agencies.

STATEMENT IV: *Civic and other Amenities*, 1969-70

COLUMN 3: ROAD LENGTH:—Total length of all types of roads (*i.e.*, Cement, asphalt, metalled, mud, etc.) including the length of National and State Highways lying within the town limits is given in kilometres. Wherever information is available separately for *pucca* roads and *katcha* roads this has been noted in this column.

COLUMN 4: SYSTEM OF SEWERAGE/DRAINAGE:—The codes used for this column are:

(i) Sewers (either combined or separate)	S
(ii) Open Surface Drains . .	OSD
(iii) Box Drains . . .	BSD
(iv) Sylk pattern Drains . .	SD

Even when only a portion of the town is served by any particular type of sewerage or drainage, the relevant code or codes have been entered under this column.

COLUMN 5: WATER-BORNE LATRINES:—Total number of flush-out latrines in the town (both private and public) has been indicated in this column. It is only in a few towns that such latrines are connected to sewers.

COLUMN 6: SERVICE LATRINES:—Total number of service (also called daily cleaned or DC for short) latrines, both private and public, in the town is entered under this column.

COLUMN 7: OTHER TYPES OF LATRINES:—Total number of other types of latrines, if any, in the town is furnished here.

COLUMN 8: METHOD OF DISPOSAL OF NIGHT-SOIL:—The manner in which the night-soil is collected and transported to the trenching grounds is indicated under this column using the following abbreviations:—

1. Headloads . .	.	HL
2. Baskets . .	.	B
3. Wheel Barrows .	.	WB
4. Hand Carts . .	.	HC
5. Others such as bullock carts, trucks, night-soil tankers, tempos, etc.	Specified without using abbreviations.	

For flush-out latrines which are connected to sewers 'S' is the abbreviation used. If such latrines are connected to septic tanks 'ST' is used.

COLUMNS 9 & 10: PROTECTED WATER SUPPLY SOURCE AND CAPACITY:—In column 9 source of protected water supply is indicated using the following codes:

1. River . . .	R
2. Tank / Lake . . .	TK
3. Tube Well . . .	TW
4. Bore Well . . .	BW
5. Canal . . .	C
6. Reservoir . . .	RES
7. Open Wells . .	W

In column 9, in respect of towns not having protected water supply a dash is used.

The quantity of water supply led out from the Storage Tank to the consumers per day is given in litres in column 10. By "Protected water supply" is meant supply of water through taps irrespective of whether the water so supplied has been filtered and chlorinated or not.

COLUMN 11: FIRE-FIGHTING SERVICE:—Whether fire-fighting services exist or not within the limits of the town has been indicated by 'Yes' or 'No' as appropriate.

COLUMN 12 TO 16: ELECTRIFICATION:—Under these columns, data regarding number of electrical connections (installations) are furnished. Information relates to the period 1969-70 generally. The data obtained from the Municipal authorities were got cross-checked with those obtained from the Mysore State Electricity Board.

Definitions of the column headings are as follows:—

(i) *Domestic:*—Connections to residential buildings, schools, temples, non-commercial hostel buildings and hospitals for lighting, heating and cooking are classified as domestic connections. All-electric-homes are also included under this category.

(ii) *Commercial:*—Connections to commercial establishments such as wholesale and retail shops, hotels, restaurants, tea stalls, cinema theatres, offices, private nursing homes, shops run by medical practitioners, commercial hostels and such other premises which are used either partly or wholly for commercial purposes are classified as commercial connections.

(iii) *Industrial:*—Such connections (either high tension or low tension) include supply of power to

industrial establishments where processes of manufacturing, servicing or repairs are carried on with the use of power. Apart from factories, smaller establishments such as flour mills, hullers, coffee grinders, etc., also come within the purview of this category.

(iv) *Road Lighting:*—The actual number of street lights in the town has been furnished.

(v) *Others:*—Connections to pumpsets, waterworks, temporary connections, etc., are furnished under this column wherever information was readily available. Data under this column are not uniform and hence cannot be compared.

STATEMENT V: *Medical, Educational, Recreational and Cultural Facilities in Towns*, 1969—70

COLUMN 3: HOSPITALS, DISPENSARIES, T. B. CLINICS, HEALTH CENTRES, NURSING HOMES:—Particulars regarding the different types of medical institutions functioning in the town are indicated by the following codes:

(i)	Hospital (equipped with facilities for the treatment of in-patients)	H
(ii)	Dispensary	D
(iii)	Health Centre (under this category the Government of India Pattern Primary Health Centres are also included)	HC
(iv)	T. B. Clinic (if being run as an independent unit)	TBC
(v)	Family Planning Centres	FC
(vi)	Leprosy Centre or Clinic	LC
(vii)	Others, such as private nursing homes and clinics run by registered medical practitioners	O

Wherever Family Planning Centres (FC) and Maternity Wards (MW) are attached to Hospitals or Primary Health Centres, this has been indicated within brackets using the codes FC or MW as the case may be. Under (i) to (vi) above, only the institutions run by Government, local bodies or religious and social institutions have been included. Full data on such facilities offered by private agencies are not readily available.

COLUMN 4: BEDS:—Number of beds provided for in-patients in the medical institutions mentioned under column 3 is noted here.

COLUMN 5: COLLEGES: ARTS, SCIENCE, COMMERCE, ETC:—The number of colleges in the town providing general education in different faculties has been indicated under this column using the following abbreviations:

(i)	Arts only	A
(ii)	Science only	S
(iii)	Commerce only	C
(iv)	Arts and Science	AS
(v)	Arts and Commerce	AC
(vi)	Science and Commerce	SC
(vii)	Arts, Science and Commerce	ASC
(viii)	Law	L
(ix)	College of Education	Ed.
(x)	Agricultural	Ag.
(xi)	Home Science	HS
(xii)	College for Oriental Degrees (Sanskrit, etc.)	OS
(xiii)	Teachers Certificate Course	TCH

Since no special provision has been made for certain professional subjects such as law, education, etc., in the format, these have been included under column 5.

COLUMN 6: MEDICAL COLLEGES:—Colleges providing education in Allopathic, Ayurvedic, Unani and Homeopathic systems of medicine have been indicated separately using the abbreviations 'Al' for Allopathic, 'Ay' for Ayurvedic, 'Un' for Unani and 'Ho' for Homeopathy. For Dental College the abbreviation 'D' has been used.

COLUMNS 7 AND 8: ENGINEERING COLLEGES AND POLYTECHNICS:—These are self-explanatory.

COLUMN 9: RECOGNISED SHORTHAND, TYPEWRITING AND OTHER VOCATIONAL TRAINING INSTITUTES: Abbreviations used in this column are as follows:

(i)	Shorthand Institute	Sh.
(ii)	Typewriting Institute	Type
(iii)	Both Shorthand and Typewriting	Sh. Type
(iv)	Artisan Training Centre/Institute	ATI
(v)	Occupational Training Institute	OTI
(vi)	Industrial Training Institute	ITI
(vii)	Tailoring Training Centre	TT
(vii)	Gramodyog Training Centre	GT
(ix)	Technical Training Centre	TTC
(x)	Others; specified in the Statement separately.	

COLUMNS 10 TO 12: HIGHER SECONDARY OR SECONDARY, JUNIOR SECONDARY OR MIDDLE AND PRIMARY SCHOOLS:—Schools providing Primary and Secondary education have been classified according to the system of categorisation adopted by the Director of Public Instructions in Mysore, Bangalore.

(i) High Schools and Higher Secondary Schools are those where education is provided from Standard VIII and upwards upto Standard X or XI. These

include composite schools which provide education from Standard I or Standard V upto Standard X or XI. Such composite schools have been treated as single units and their number indicated under column 10.

(ii) Junior Secondary or Middle Schools are those which provide education from Standards I to VII or V to VII.

(iii) Primary Schools are those where education is provided upto Standard IV.

(Under columns 10 to 12, Urdu, Tamil and Marathi medium schools, if any, in the town are also included).

COLUMN 13: OTHER EDUCATIONAL FACILITIES:—Others include nursery schools and Sanskrit and Arabic Schools which provide religious education, etc., and which are not classified as schools or colleges.

COLUMN 14: STADIA:—The number of stadia, if any, built according to modern standards has been shown under this column. Ordinary playgrounds attached to educational institutions, voluntary organisations, etc., and also 'parks' do not come within the purview of this column.

COLUMN 15: CINEMAS:—Touring Talkies of temporary nature are excluded and only the number of permanent cinema theatres is given under this column.

COLUMN 16: AUDITORIA/DRAMA HALLS:—Number of auditoria and drama halls in the town is furnished.

COLUMN 17: PUBLIC LIBRARIES INCLUDING READING ROOMS:—Information about public libraries and reading rooms has been furnished clubbing the two, except in a few cases where data are separately available. 'PL' and 'RR' are the abbreviations used to denote Public Library and Reading Room respectively.

STATEMENT VI: *Trade, Commerce, Industry and Banking*, 1969–70

COLUMNS 3 TO 5: IMPORTS:—Names of three most important commodities imported into the town either for local consumption or for export in the same or modified form, have been indicated here.

COLUMNS 6 TO 8: EXPORTS:—Names of three most important commodities exported, based on the estimated value or volume of transactions, have been indicated here.

COLUMNS 9 TO 11: MANUFACTURE:—Names of three important commodities manufactured in the town based on volume or value of commodities produced have been indicated. Wherever relevant, names of articles manufactured in the town and known for their uniqueness have been included even though the volume or value of such products may not be appreciable or important from the point of view of scale of operations.

COLUMN 12: NUMBER OF BANKS:—Banks include both commercial and co-operative banks and for computing the numbers, each branch has been treated as a unit.

COLUMN 13: NUMBER OF AGRICULTURAL CREDIT SOCIETIES:—Self-explanatory.

COLUMN 14: NUMBER OF NON-AGRICULTURAL CREDIT SOCIETIES:—Non-agricultural credit societies include Industrial Co-operatives, House Building Co-operatives, Consumers' Co-operatives, Employees' Co-operatives, Fisherman Co-operatives and the like which provide credit for non-agricultural purposes.

COLUMN 15: REMARKS:—Remarks, if any, are given in this column.

STATEMENT VII: *Population by Religion and Scheduled Castes/Scheduled Tribes*, 1971

This shows the distribution of population by religion and the numerical strength of Scheduled Castes and Scheduled Tribes.

STATEMENT

STATUS, GROWTH HISTORY

Sl. No.	Name of Town	Location Code No.	Name of Taluk	Civic administration status in 1970	Population of the town at the Census of							
					1901	1911	1921	1931	1941	1951	1961	1971
1	2	3	4	5	6	7	8	9	10	11	12	13
1.	Coondapur	18/I	Coondapur	TP	*	*	7,575	8,923	9,537	16,147	17,538	23,831
2.	Derebail	18/II	Mangalore	P	*	*	*	*	*	*	*	8,224
3.	Gangolli	18/III	Coondapur	P	*	*	*	*	*	*	7,334	9,377
4.	Kankanadi	18/IV	Mangalore	P	*	*	*	*	*	*	6,574	8,916
5.	Karkal	18/V	Karkal	TP	*	4,961	6,025	7,204	9,012	13,818	15,535	18,593
6.	Malpe	18/VI	Udipi	TP	*	*	*	*	*	*	10,672	13,867
7.	Mangalore City	18/VII	Mangalore	M	44,108	48,412	53,877	66,756	81,069	117,083	142,669	161,574
	Mangalore Urban Agglomeration		..	..	..	..	..	..	..	.. *See Constituent Units*		
	(*i*) *Mangalore City*		..	..	..	..	..	..	..	..*See Serial Number* 7		
	(*ii*) *Derebail*		..	..	..	..	..	..	..	..*See Serial Number* 2		
	(*iii*) *Kankanadi*		..	..	..	..	..	..	..	..*See Serial Number* 4		
	(*iv*) *Padavu*		..	..	..	..	..	..	..	..*See Serial Number* 9		
	(*v*) *Ullal*		..	..	..	..	..	..	..	..*See Serial Number* 18		
8.	Mulki	18/VIII	Mangalore	TP	..	5,360	5,419	5,504	6,284	9,798	10,235	11,525
9.	Padavu	18/IX	Mangalore	TP	*	*	*	*	*	*	7,924	13,486
10.	Pranthya	18/X	Karkal	TP	*	*	*	*	*	*	*	5,838
11.	Puttur	18/XI	Puttur	TP	*	*	*	7,822	9,563	11,197	12,498	17,483
12.	Shirva	18/XII	Udipi	P	*	*	*	*	*	*	*	10,683
13.	Shivalli	18/XIII	Udipi	P	*	*	*	*	*	*	*	11,289
14.	Someshwar	18/XIV	Mangalore	P	*	*	*	*	*	*	5,750	8,213
15.	Tonse West	18/XV	Udipi	P	*	*	*	*	*	*	5,925	7,331
16.	Udipi	18/XVI	Udipi	M	8,041	10,871	11,882	14,833	18,043	20,451	24,610	29,753
17.	Udyavar	18/XVII	Udipi	P	*	*	*	*	*	*	*	10,273
18.	Ullal	18/XVIII	Mangalore	TP	*	*	*	*	*	*	13,086	19,322

* Not classified as town during the relevant census.

I
AND FUNCTIONAL CATEGORY OF TOWNS

Functional Category 1961 Census	Functional Category 1971 Census	Sl. No.
14	15	1
Primary Activities-*cum*-Services	Primary Activities-*cum*-Industry-*cum*-Trade and Commerce	1
	Industry	2
Primary Activities-*cum*-Services-*cum*-Trade and Commerce	Primary Activities-*cum*-Trade and Commerce-*cum*-Services	3
Industry	Industry	4
Industry	Industry-*cum*-Primary Activities-*cum*-Services	5
Primary Activities-*cum*-Industry	Primary Activities (Fishing)	6
Industry	Industry	7
		..
		(*i*)
		(*ii*)
		(*iii*)
		(*iv*)
		(*v*)
Primary Activities	Primary Activities-*cum*-Industry	8
Industry	Industry	9
..	Industry-*cum*-Primary Activities-*cum*-Services	10
Services-*cum*-Industry	Industry-*cum*-Services-*cum*-Trade and Commerce	11
..	Primary Activities	12
..	Primary Activities	13
Industry	Industry	14
Primary Activities-*cum*-Industry	Primary Activities	15
Services-*cum*-Industry	Trade and Commerce-*cum*-Services-*cum*-Industry	16
..	Primary Activities (Fishing and Agriculture)	17
Industry	Industry	18

STATEMENT

PHYSICAL ASPECTS

Sl. No.	Name of Town	PHYSICAL ASPECTS				NAME OF AND	
		Altitude (in metres)	Annual Rainfall (in mm)	Temperature (in centigrade)		Nearest city with Population of one lakh or more	State H. Q.
				Maximum	Minimum		
1	2	3	4	5	6	7	8
1.	Coondapur	6	3,781.65	34.90N	18.6N	Mangalore–104	Bangalore City–460
2.	Derebail	23	3,467.0N	34.90	18.6N	Mangalore City (Contiguous)	Bangalore City–365
3.	Gangolli	6	3,781.65N	34.90N	18.6N	Mangalore City–125	Bangalore City–479
4.	Kankanadi	29	3,467.0N	34.90N	18.6N	Mangalore City (Contiguous)	Bangalore City–360
5.	Karkal	76	4,659.59	34.90N	18.6	Mangalore City–51	Bangalore City–384
6.	Malpe	6	4,187.72N	34.90N	18.6N	Mangalore City–65	Bangalore City–428
7.	Mangalore City	22*	3,467.0*	34.90*	18.6*	Calicut City (Kozhikode) 221	Bangalore City–365
	Mangalore Urban Agglomeration	..	..	..	..	..	*See Constituent Units*
	(*i*) *Mangalore City*						*See Serial*
	(*ii*) *Derebail*						*See Serial*
	(*iii*) *Kankanadi*						*See Serial*
	(*iv*) *Padavu*						*See Serial*
	(*v*) *Ullal*						*See Serial*
8.	Mulki	15	3,768.36	34.9N	18.6N	Mangalore City–29	Bangalore City–394
9.	Padavu	61	3,467.0N	34.90N	18.6N	Mangalore City (Contiguous)	Bangalore City–370
10.	Pranthya	122	4,659.59N	34.9N	18.6N	Mangalore City–35	Bangalore–360
11.	Puttur	111	4,439.04	34.9N	18.6N	Mangalore City–52	Bangalore–350
12.	Shirva	30	4,659.59N	34.9N	18.6N	Mangalore City–50	Bangalore–425
13.	Shivalli	31	4,187.72N	34.9N	18.6N	Mangalore City–65	Bangalore–420
14.	Someshwar	137	4,187.72N	34.9N	18.6N	Mangalore City–13	Bangalore–378
15.	Tonse West	6	4,187.72N	34.9N	18.6N	Mangalore City–70	Bangalore–435
16.	Udipi	21	4,187.72	34.9N	18.6N	Mangalore City–62	Bangalore City–422
17.	Udyavar	6	4,187.72N	34.9N	18.6N	Mangalore City–55	Bangalore City–417
18.	Ullal	6	3,467.0N	34.90	18.6N	Mangalore City–9	Bangalore City–375

II

AND LOCATION OF TOWNS, 1969

ROAD DISTANCE (Km.) FROM						
District H. Q.	Sub-divisional H. Q. / Taluk H. Q.	Railway Station	Bus Route	Navigable river/canal (if within 10 Kms.)	Sea port (if within 50 Kms.)	Sl. No.
9	10	11	12	13	14	1
Mangalore City—104	Coondapur—0 Coondapur—0	Mangalore City—104	Coondapur—0	Gangolli (R)	Coondapur—0 Malpe—45	1
Mangalore City (Contiguous)	Mangalore City (Contiguous) Mangalore City (Contiguous)	Mangalore City (Contiguous)	Derebail—0	Gurpur (R)—3	Mangalore City (Contiguous)	2
Mangalore City—125	Coondapur—19 Coondapur—19	Mangalore City—125	Gangolli—0	Gangolli (R)	Coondapur—3 (By River)	3
Mangalore City (Contiguous)	Mangalore City (Contiguous) Mangalore City (Contiguous)	Mangalore City (Contiguous)	Kankanadi—0	Netravathi (R)—6	Mangalore City (Contiguous)	4
Mangalore City—51	Coondapur—75 Karkal—0	Mangalore City—51	Karkal—0	Suvarna (R)—8	Mangaloie City—51	5
Mangalore City—65	Coondapur—43 Udipi—5	Mangalore City—65	Malpe—0	..	Malpe—0 Coondapur—45 Bengere—20	6
Mangalore City—0	Mangalore City—0 Mangalore City—0	Mangalore City—0	Mangalore City—0	Netravathi *and* Gurpur (R)—0	Mangalore City—0	7
Number 7						(*i*)
Number 2						(*ii*)
Number 4						(*iii*)
Number 9						(*iv*)
Number 18						(*v*)
Mangalore City—29	Mangalore City—29 Mangalore City—29	Mangalore City—29	Mulki	..	Mangalore City—29 Malpe—36	8
Mangalore (Contiguous)	Mangalore City (Contiguous) Mangalore City (Contiguous)	Mangalore City (Contiguous)	Padavu—0	Netravathi (R)—6 Gurupur (R)—8	Mangalore City (Contiguous)	9
Mangalore City—35	Coondapur—93 Karkal—18	Mangalore—35	Pranthya—0	..	Mangalore City	10
Mangalore City—52	Puttur—0 Puttur—0	Mangalore City—52	Puttur—0	..	Mangalore City—52	11
Mangalore City—50	Coondapur—60 Udipi—20	Mangalore City—50	Shirva (R)—0	Shirva (R)—0	Malpe—25 Hangarkatta—39 Panambur—40	12
Mangalore City—65	Coondapur—45 Udipi (Contiguous)	Mangalore City—65	Shivalli—0	Kalyanpur (R)—6	Malpe—8 Bengere—28	13
Mangalore City—13	Mangalore City—13 Mangalore City—13	Ullal—0	Someswar—0	Ferry at Jappna Mogru Netravathi (R)—3	Mangalore City—13	14
Mangalore City—70	Coondapur—39 Udipi—10	Mangalore City—70	Tonse West—0	Swarna (R)	Malpe—6	15
Mangalore City—62	Coondapur—42 *Udipi—0*	Mangalore City—62	Udipi—0	Udyavar (R)—5 Swarna (R)—8	Malpe (Contiguous) Coondapur—42	16
Mangalore City—55	Coondapur—45 Udipi—5	Mangalore City—55	Udyavar—0	Udyavar (R)—0	Malpe—6 Coondapur—45	17
Mangalore City—9	Mangalore City—9 Mangalore City—9	Ullal (Contiguous)	Ullal—0	Netravathi (R)—1	Mangalore City—10	18

STATEMENT
MUNICIPAL

Sl. No.	Name of Town	RECEIPTS (Rs.)						
		Receipt through taxes, etc. Rs.	Revenue derived from municipal properties and powers apart from taxation	Government grant	Loan	Advances	Other sources	**Total receipt**
1	2	3	4	5	6	7	8	9
1.	Coondapur	64,197	37,858	6,136	..	..	10,716	**1,18,907**
2.	Derebail	..	..	..	..	..	..	See Mangalore
3.	Gangolli	5,355	1,776	1,665	..	5,000	1,729	**15,525**
4.	Kankanadi	..	..	..	..	..	..	See Mangalore
5.	Karkal	59,831	30,177	5,320	..	4,414	5,992	**1,05,734**
6.	Malpe	9,119	2,819	12,998	..	2,268	119	**27,323**
7.	Mangalore City	..	..	..	..	..	..	See Mangalore
	Mangalore Urban Agglomeration	2,389,943	989,021	748,941	..	4,028	13,797	**4,145,730**
	(*i*) *Mangalore City*	2,326,273	988,420	745,370	..	..	..	**4,060,063**
	(*ii*) *Derebail*	10,431	275	1,470	..	..	855	**13,031**
	(*iii*) *Kankanadi*	10,915	326	793	..	..	225	**12,259**
	(*iv*) *Padavu*	25,656	..	1,308	..	..	1,490	**28,454**
	(*v*) *Ullal*	16,668	..	..	..	4,028	11,227	**31,923**
8.	Mulki	25,809	1,407	9,864	..	1,756	14,766	**53,602**
9.	Padavu	..	..	..	..	..	..	See Mangalore
10.	Pranthya	10,965	14,234	2,250	..	3,547	10,635	**41,631**
11.	Puttur	67,572	13,807	50,696	..	..	59,928	**192,003**
12.	Shirva	4,472	8,215	5,416	..	70	225	**18,398**
13.	Shivalli	22,250	..	5,664	..	..	5,570	**33,484**
14.	Someshwar	4,877	217	2,745	..	322	2	**8,163**
15.	Tonse West	3,266	857	2,076	..	..	27	**6,226**
16.	Udipi	205,265	252,606	172,185	628,519	164,145	1,348	**1,424,068**
17.	Udyavar	3,326	..	2,808	..	..	3,790	**9,924**
18.	Ullal	..	..	..	..	..	..	See Mangalore

III

FINANCE, 1968-69

EXPENDITURE (Rs.)

General Administration	Public safety	Public health and conveniences	Public works	Public Institutions	Others	**Total expenditure**	Sl. No.
10	11	12	13	14	15	16	1
22,797	8,911	35,704	63,287	..	2,469	**133,168**	1
Urban Agglomeration	..	..	..	..	..	..	2
2,745	1,300	8,540	1,803	..	2,341	**16,729**	3
Urban Agglomeration	..	..	..	..	..	..	4
30,780	6,025	41,135	2,818	..	15,052	**95,810**	5
4,598	2,581	3,280	21,063	1,038	1,735	**34,295**	6
Urban Agglomeration	..	..	..	..	..	..	7
453,912	280,796	1,341,017	424,244	676,432	1,243,763	**4,420,164**	
427,844	271,835	1,336,424	396,457	675,536	12,35,214	**43,43,310**	(*i*)
1,841	619	..	1,455	..	1,184	**5,099**	(*ii*)
3,204	1,578	120	5,849	249	490	**11,490**	(*iii*)
8,726	3,012	120	10,350	497	3,199	**25,904**	(*iv*)
12,297	3,752	4,353	10,133	150	3,676	**34,361**	(*v*)
16,815	2,661	13,989	9,812	..	4,360	**47,637**	8
Urban Agglomeration	..	..	..	..	..	..	9
10,216	2,605	8,480	4,340	..	17,124	**42,765**	10
27,136	3,915	52,526	57,884	42,943	25,567	**209,970**	11
4,771	1,155	2,530	4,788	174	49	**13,467**	12
4,640	4,218	1,353	20,578	100	1,467	**32,356**	13
1,898	360	267	3,775	466	691	**7,457**	14
2,229	1,209	958	5,172	100	68	**9,736**	15
97,182	24,505	149,459	43,763	124,677	921,906	**1,361,492**	16
3,045	857	465	1,874	..	729	**6,970**	17
Urban Agglomeration	..	..	..	..	..	..	18

STATEMENT

CIVIC AND OTHER

Sl. No.	Name of Town	Road length (in Kms.)	System of sewerage/ drainage	No. of latrines		
				Water borne	Service	Others
1	2	3	4	5	6	7
1.	Coondapur	15	OSD	320	185	..
2.	Derebail	..	..	..	..	See Mangalore
3.	Gangolli	9	OSD	187	42	..
4.	Kankanadi	..	..	..	..	See Mangalore
5.	Karkal	16	OSD	350	290	..
6.	Malpe	20	OSD	165	40	..
7.	Mangalore City	..	..	..	..	See Mangalore
	Mangalore Urban Agglomeration	183	S OSD	5,448	3,657	215
	(*i*) *Mangalore City*	105	S	4,593	3,657	..
	(*ii*) *Derebail*	14	..	..	..	150
	(*iii*) *Kankanadi*	15	..	205	..	15
	(*iv*) *Padavu*	35	OSD	500	..	50
	(*v*) *Ullal*	14	OSD	150	..	..
8.	Mulki	14	OSD	293	140	3
9.	Padavu	..	..	..	..	See Mangalore
10.	Pranthya	16	OSD	200	90	..
11.	Puttur	12	SD	396	70	..
12.	Shirva	72	..	40	28	..
13.	Shivalli	30	..	120	..	60
14.	Someshwar	25	..	50	..	..
15.	Tonse West	5	OSD	47	..	33
16.	Udipi	37	SD; S*	1,325	1,302	..
17.	Udyavar	11	..	30	..	..
18.	Ullal	..	..	..	..	See Mangalore

**Padupete, Tenkpete, Car Street, Badagupet, are the parts of town served by under ground drains for storm water.*

IV

AMENITIES, 1969-70

Method of disposal of night soil	Protected water supply		Fire fighting service	Electrification (No. of connections)					Sl. No.
	Source	Capacity (Litres)		Domestic	Industrial	Commercial	Road lighting (points)	Others	
8	9	10	11	12	13	14	15	16	1
HC; ST	..	..	No	986	58	378	231	140	1
Urban Agglomeration		..	..	..	..	..	.	..	2
HL; ST	..	..	No	242	12	64	100	..	3
Urban Agglomeration		..	..	..	..	..	..	..	4
HC; ST	..	..	No	1,191	63	374	261	..	5
HC; ST	..	..	No	346	13	129	80	288	6
Urban Agglomeration		..	..	..	..	..	..	..	7
S, ST Buckets	R	908,000	Yes	17,568	452	1,943	4,591	331	
S, ST; Buckets	R	9,080,000	Yes	15,629	398	1,659	4,229	198	(*i*)
..	..	..	No	62	5	26	22	..	(*ii*)
..	..	..	No	337	15	54	23	..	(*iii*)
ST	..	..	No	946	25	173	135	50	(*iv*)
ST	..	..	No	594	9	31	182	83	(*v*)
ST; WB	..	..	No	500	37	172	213	542	8
Urban Agglomeration		..	..	..	..	..	..	..	9
ST; HC	..	..	No	258	17	130	140	70	10
ST; HC	..	..	No	736	27	352	414	38	11
ST; WB	B. W.	22,730	No	230	4	86	38	5	12
ST	..	..	No	360	45	85	184	71	13
ST	..	..	No	170	1	28	..	63	14
ST	..	..	No	257	13	53	70	64	15
HC; WB, Tractors; ST	..	..	Yes	2,838	98	903	964	409	16
ST	..	..	No	188	23	46	52	163	17
Urban Agglomeration		..	..	..	..	..	..	..	18

STATEMENT

MEDICAL, EDUCATIONAL, RECREATIONAL

Sl. No.	Name of Town	Medical Facilities		Educational			
		Hospitals, Dispensaries/T.B. Clinics Health Centres/ Nursing Homes	Beds in medical institutions noted in col. 3	Arts/ Science/ Commerce Colleges	Medical Colleges	Engineering Colleges	Polytechnics
1	2	3	4	5	6	7	8
1.	Coondapur	H (1) O (8)	45	AS (1)	..	..	..
2.	Derebail						See Mangalore
3.	Gangolli	H(FC & TBC) 1 O (6)	6	..	..	..	..
4.	Kankanadi	..	..	..	..	..	See Mangalore
5.	Karkal	H (1) O (13)	89	SC (1)	..	..	..
6.	Malpe	FC (1) MCW (1) O (8)	.. 6	..	..	..	..
7.	Mangalore City	..	..	..	..	..	See Mangalore
	Mangalore Urban Agglomeration	H(FC; MCW & TBC) (5) D (6) O (100)	1,090 .. 280	AC (3) AC (1) Ed (2)			
				TCH (4)	1	..	1
	(*i*) *Mangalore City*	H(MCW) (4) D (5) O (82)	1,084 .. 280	AS (3) AC (1) ED (2) TCH (4)	Al 1@	..	1
	(*ii*) *Derebail*	O (5)	..	..	..	..	..
	(*iii*) *Kankanadi*	O (3)	..	TCH (1)	..	..	..
	(*iv*) *Padavu*	D(FC) (1) O 5	..	..	..	..	..
	(*v*) *Ullal*	HC(MCW & FC) (1) O (5)	6	..	..	..	..

@The Medical College at Mangalore and Shivalli (Manipal) are supplementary to each other: First two years of the course are conducted at Manipal and the Subsequent 2 years at Mangalore.

V

AND CULTURAL FACILITIES, 1969-70

(Figures indicate number of units)

Facilities					Recreational and Cultural Facilities				
Recognised shorthand, typewriting and other vocational training institutes	Higher Secondary or Secondary Schools	Junior Secondary/ Middle Schools	Primary Schools	Others	Stadia	Cinemas	Auditoria/ Drama Halls	Public Libraries including reading rooms	Sl. No.
9	10	11	12	13	14	15	16	17	1
Sh. Type (2)	3	5	4	..	..	2	..	3	1
Urban Agglomeration	..	..	..	..	..	..	..	..	2
Sh. Type (1)	2	3	4	1	..	1	2	1	3
Urban Agglomeration	..	..	..	..	..	..	..	..	4
Sh. Type (2)	3	6	5	..	..	1	..	1	5
ATI (1)	1	2	6	1	..	..	..	3	6
Urban Agglomeration	..	..	..	..	..	..	..	..	7
Sh. Type (3) Type (1) ITI (2) TT (1) Fishing Training Institute(1)	26	48	16	9	..	8	2	25	..
ITI (1) Sh. Type (2) *Fishing Training Institute*(1)	24	41	8	3	..	8	2	19	(*i*)
ITI (1)	..	2	2	..	..	..	..	3	(*ii*)
Sh. Type (4)	..	1	1	..	..	..	..	1	(*iii*)
Type (1)	1	1	1	1	..	..	..	1	(*iv*)
TT (1)	1	3	4	5	..	..	..	1	(*v*)

STATEMENT

MEDICAL, EDUCATIONAL, RECREATIONAL

Sl. No.	Name of Town	Medical Facilities		Educational			
		Hospitals, Dispensaries/T.B. Clinics Health Centres/ Nursing Homes	Beds in medical institutions noted in col. 3	Arts/ Science/ Commerce Colleges	Medical Colleges	Engineering Colleges	Polytechnics
1	2	3	4	5	6	7	8
8.	Mulki	H (1) O (7)	36	ASC (1)	..	..	..
9.	Padavu	..	..	..	..	..	See Mangalore
10.	Pranthya	FC (1) O (4)	..	ASC (1)	..	..	..
11.	Puttur	H (1) O (6)	64*	..	..	..	..
12.	Shirva	H (1) O (4)	20 ..	..	..	..	..
13.	Shivalli	H(FC) (1) O (2)	300	..	Al (1) Dental Collge (1) College of Pharmacy (1)	1	..
14	Someshwar	D (1) O (16)	..	..	..	..	..
15.	Tonse West	D (1) O (8)	..	..	..	..	..
16.	Udipi	H (4) O (46)	400 14	OS (1) ASC (2) AC (1) Law (1) ED (2) TCH (1)	..	..	..
17.	Udyavar	H(MCW & FC) (1) O (6)	10 ..	..	..	..	..
18.	Ullal	..	..	..	..	..	See Mangalore

**Two Arts and Science Colleges just outside the Municipal limits are shown against the concerned Villages in village Directory portion.*

V

AND CULTURAL FACILITIES, 1969-70 (*concld.*)

(Figures indicate number of units)

Facilities					Recreational and Cultural Facilities				
Recognised shorthand, typewriting and other vocational training institutes	Higher Secondary or Secondary Schools	Junior Secondary/ Middle Schools	Primary Schools	Others	Stadia	Cinemas	Auditoria/ Drama Halls	Public Libraries including reading rooms	Sl. No.
9	10	11	12	13	14	15	16	17	1
Sh. Type (2)	2	4	4	1	..	1	..	3	8
Urban Agglomeration	..	..	..	..	..	..	..	..	9
Sh. Type (2)	3	..	1	..	..	..	..	..	10
Sh. Type (2)	3	3	5	..	..	1	..	1	11
Sh. Type (1)	3	4	6	2	..	..	..	3	12
Nurses' Training School (1)	1	3	4	1	..	..	2	1	13
..	2	2	2	2	..	..	..	1	14
Sh. Type (1)	1	3	6	2	..	..	..	2	15
Sh. Type 4; TT (1)	7	11	7	3	..	2	6	3	16
..	1	3	5	1	..	..	..	2	17
Urban Agglomeration	..	..	..	..	..	..	..	..	18

STATEMENT

TRADE, COMMERCE, INDUSTRY

Sl. No.	Name of Town	Names of three most important commodities imported			Names of three most important commodities exported		
		1st	2nd	3rd	1st	2nd	3rd
1	2	3	4	5	6	7	8
1.	Coondapur	Rice	Chillies	Coconuts	Fish	Fruits	Jaggery
2.	Derebail	Powdered Tobacco	Cotton Yarn	Wood	Beedies	Handwoven Fabrics	Cut Pieces of Wood
3.	Gangolli	Salt	Kerosene oil	Cereals	Tiles	Timber & Fire Wood	Fish
4.	Kankanadi	Food Articles	Edible oils	Cement	Mosaic Tiles	Iron Gates, Windows & Furniture	..
5.	Karkal	Copra	Cloth	Kerosene oil	Cashew nuts	Coconut oil	Beedies
6.	Malpe	Rice	Salt	Clay	Fish	Fishmeal	Coir products
7.	Mangalore City	Fertilisers	Raw cashew	Edible and Non-edible oils	Iron ore	Coffee seeds	Cashew kernels
	Mangalore Urban Agglomeration	..	..	..	..	..	*See Constituent*
	(*i*) *Mangalore City*						*See Serial*
	(*ii*) *Derebail*						*See Serial*
	(*iii*) *Kankanadi*						*See Serial*
	(*iv*) *Padavu*						*See Serial*
	(*v*) *Ullal*						*See Serial*
8.	Mulki	Kerosene oil	Steel & Cement	Cloth	Fish	Coconuts	Coir products
9.	Padavu	Raw Cashew	Coffee	Steel	Cashew kernels	Coffee seeds	Tiles
10.	Pranthya	Coconut	Sugar	Jaggery	Cashew kernels	Areca nuts	Rice
11.	Puttur	Coconut oil	Sugar	Wheat	Rice	Areca nuts	Coconuts
12.	Shirva	Tobacco	Yarn	Food Articles	Flowers	Snuff	Rice
13.	Shivalli	Machinery parts	Painting materials	Food grains	Tiles and bricks	Surgical equipments and machinery parts	Beedies
14.	Someshwar	Tobacco powder	..	..	Beedies	Fish	Cashew kernels
15.	Tonse West	Food grains	Cloth	Timber	Fish	Coir products	Coconuts
16.	Udipi	Food Articles	Timber	Mill made cloth and Synthetic Fibre cloth	Beedies	Handwoven cloth	Sawn pieces of wood
17.	Udyavar	Fish	Food articles	Cloth	Coconuts	Canned Fish	Silica
18.	Ullal	Rice	Sugar	Textiles	Cashew kernels	Fish	Tiles

VI

AND BANKING, 1969-70

Names of three most important commodities manufactured			Number of Banks	Number of agricultural credit societies	Number of non-agricultural credit societies	Remarks	Sl. No.
1st	2nd	3rd					
9	10	11	12	13	14	15	1
Tiles	Bricks	Jaggery	7	1	1	..	1
Sawn wood	Beedies	Hand woven fabrics	..	1	1	..	2
Tiles	Ice	Beedies	3	1	1	..	3
Mosaic Tiles	Iron gates, Windows and Furnitures	..	..	1	..	..	4
Beedies	Coconut oil	Rice	7	2	..	..	5
Canned Fish and Fish meals	Mangalore tiles & Wire cut bricks	Coir products	2	1	5	..	6
Tiles	Cashew kernels and Cashew shell oil	Beedies	19*	2	7	..	7
Units							
Number 7							*(i)*
Number 2							*(ii)*
Number 4							*(iii)*
Number 9							*(iv)*
Number 18							*(v)*
Coconut oil	Tiles	Coir products	3	1	5	..	8
Steel springs and other Auto parts	Tiles	Plastic goods	1	..	..	..	9
Beedies	Coconut oil	Jaggery	1	—	1	..	10
Coconut oil	..	—	8	1	1	..	11
Beedies	Snuff	Handloom fabrics	2	2	1	..	12
Tiles and Bricks	Surgical equipments & Machinery parts	Beedies	2	1	1	..	13
Beedies	..	..	—	1	..	..	14
Coir products	Canned fish	Coconut oil	1	1	1	..	15
Beedies	Hand woven cloth	Rice	14	2	12	..	16
Canned Fish	Coir products	Ice	1	2	1	..	17
Tiles	Beedies	Lime (by burning shells)	2	1	1	..	18

*Excluding the branches of the same Bank in different localities.

STATEMENT

POPULATION BY RELIGION AND

Sl. No.	Name of Town	Religion*							
		Buddhist		Christian		Hindu		Jain	
		Males	Females	Males	Females	Males	Females	Males	Females
1	2	3	4	5	6	7	8	9	10
1.	Coondapur	..	..	667	823	9,943	9,926	4	4
2.	Derebail	..	..	..	..	..	..	See Mangalore	
3.	Gangolli	..	..	226	400	3,152	3,271	..	..
4.	Kankanadi	..	..	..	..	..	..	See Mangalore	
5.	Karkal	1	..	815	867	6,926	7,418	284	217
6.	Malpe	..	..	707	778	5,284	5,712	..	..
7.	Mangalore City	..	..	..	..	..	..	See Mangalore	
	Mangalore Urban Agglomeration	13	1	18,507	20,687	76,609	72,885	239	179
	(*i*) *Mangalore City*	13	1	14,281	15,692	59,512	57,407	236	178
	(*ii*) *Derebail*	..	..	465	508	3,394	3,550	..	..
	(*iii*) *Kankanadi*	..	..	1,227	1,487	2,726	2,906	..	..
	(*iv*) *Padavu*	..	..	1,529	1,716	4,770	4,842	3	1
	(*v*) *Ullal*	..	..	1005	1,284	4,207	4,180	..	..
8.	Mulki	..	..	430	549	4,139	4,904	6	6
9.	Padavu	..	..	..	..	..	..	See Mangalore	
10.	Pranthya	..	..	158	148	1,688	1,904	448	330
11.	Puttur	..	..	849	887	6,958	6,154	69	48
12.	Shirva	..	..	1,467	1,790	2,985	3,735	..	..
13.	Shivalli	13	..	790	825	4,708	4,521	9	2
14.	Someshwar	..	..	153	244	2,721	2,929	..	..
15.	Tonse West	..	..	348	543	1,997	2,360	..	..
16.	Udipi	1	..	1,134	1,241	12,515	12,804	7	3
17.	Udyavar	..	..	811	952	3,654	4,220	..	..
18.	Ullal	..	..	..	..	..	..	See Mangalore	

* *No persons have been returned under category "Religion not stated" from any town in this district.*

VII

SCHEDULED CASTES/SCHEDULED TRIBES, 1971

Religion*										
Muslim		Sikhs		Others		Scheduled Castes		Scheduled Tribes		Sl. No.
Males	Females	Males	Females	Males	Females	Males	Females	Males	Females	
11	12	13	14	15	16	17	18	19	20	1
1,271	1,193	..	..	..	..	423	404	45	60	1
Urban Agglomeration (ii)		..	..	..	..	..	..	..	..	2
1,147	1,181	..	..	..	..	234	306	17	13	3
Urban Agglomeration (iii)		..	..	..	..	..	..	..	..	4
994	1,068	3	..	..	..	375	384	162	159	5
705	681	..	..	..	..	535	541	28	25	6
Urban Agglomeration (i)		..	..	..	..	..	..	..	..	7
14,905	13,088	6	..	2	1	3,484	3,653	330	293	
9,507	8,338	6	..	2	1	2,614	2,716	215	192	*(i)*
161	146	..	..	..	..	297	395	93	79	*(ii)*
280	290	..	..	..	..	113	103	3	2	*(iii)*
350	275	..	..	..	..	220	222	19	20	*(iv)*
4,607	4,039	..	..	..	..	240	217	..	..	*(v)*
753	738	..	..	..	..	238	213	16	13	8
Urban Agglomeration (iv)		..	..	..	..	..	..	..	..	9
564	598	..	..	..	..	150	172	14	13	10
1,325	1,193	..	..	..	..	564	520	265	267	11
336	370	..	..	..	..	138	154	91	118	12
215	174	22	5	4	1	111	104	611	622	13
1,112	1,054	..	..	..	..	2	3	..	..	14
1,004	1,079	..	..	..	..	237	250	7	10	15
1,046	1,002	..	..	..	..	279	250	147	274	16
312	324	..	..	..	..	192	184	15	15	17
Urban Agglomeration (v)		..	..	..	..	..	..	..	..	18

VILLAGE DIRECTORY

VILLAGE DIRECTORY

EXPLANATORY NOTES

The Village Directory consists of eighteen columns and provides villagewise information about the emeni-ties and land use pattern in the villages. In the case of *Becharak* (un-inhabited) villages, information is furnished only regarding land use (Cols. 3 and 11 to 15). Data presented in Columns 1 to 18 have been obtained mainly from the Tahsildars and Deputy Commissioners. Towards the end of 1969, blank forms (with Kannada version of column headings) and copies of instructions printed in Kannada (explaining the manner in which each column should be filled) were mailed to the Tahsildars who, in turn, distributed these forms to their Revenue Inspectors and collected the information.

The completed forms received back in this Directorate were scrutinised and omissions and mistakes observed were rectified, either by field visits to districts or through correspondence or both. The scope of each column heading and abbreviations used are given below:

COLUMN 1: LOCATION CODE—With a view to ensuring that every village, inhabited or un-inhabited in the taluk is taken into account for purposes of Census Operations, location code numbers are assigned to each of the villages in a particular order. This number is noted under this column.

COLUMN 2: NAME OF THE VILLAGE—In this column, the name of the *asli* (Main) village is given. An *asli* village may have some halmets associated with it. The information in Columns 3 to 18, therefore, is for the *asli* village and for the hamlets, if any, together. However, the names of hamlets with a population of 500 and over are mentioned below the name of the *asli* village with details, in Columns 4 to 9, of amenities located in these hamlets.

In some cases, large parts of the original village are now included in municipal areas, leaving a small portion out of municipal jurisdiction. The latter is considered 'Rural' and classified as a village. To render the position clear the word Rural is mentioned in brackets against such places.

COLUMN 3: TOTAL AREA OR THE VILLAGE—The total geographical area of the village as been furnished in acres.

COLUMNS 4 TO 9: Amenities available within the Village.

COLUMN 4: EDUCATIONAL—Codes used to indicate the availability of educational facilities within the village are:

(i)	For schools providing education from Standard I to IV. These are generally called Lower Primary Schools .	Pr.S.
(ii)	For schools providing education either from Standard I to VII or from Standard V to VII . .	Mid.S.
(iii)	For schools providing education either from Standard I to X or V to X or VIII to X. (This includes Higher Secondary Schools, *i.e.* XI Standard also) . . .	Sec.S.
(iv)	All colleges including vocational colleges . . .	C

Note: Where more than one such institution exists, the number is noted within brackets.

COLUMN 5: MEDICAL—Medical facilities available within the village have been indicated by the following codes:

(i)	Hospital equipped with beds for in-patients . . .	H
(ii)	Dispensary . . .	D
(iii)	Health Centre including Government of India Pattern Primary Health Centre . . .	HC
(iv)	Health Unit of Old Mysore Type .	HU
(v)	Family Planning Centre .	FC
(vi)	Subsidised Medical Practitioner .	SMP
(vii)	Maternity and Child Welfare Centre	MCW

COLUMN 6: POWER SUPPLY—'E' is noted in this column if electricity is supplied to the village either for industrial (or agricultural) purposes or lighting or both.

COLUMN 7: DRINKING WATER—The codes used to indicate the sources of drinking water in the village are:

(i)	Tapes . . .	T
(ii)	Wells . . .	W
(iii)	Tanks . . .	TK

(iv)	Tube Wells . . .	TW
(v)	Rivers . . .	R
(vi)	Canals . . .	C
(vii)	Fountains . . .	F
(viii)	Hand Pumps . .	HP
(ix)	Other sources such as ponds, streams, etc. . . .	O

COLUMN 8: COMMUNICATIONS — The following codes are used:

(i)	*Pucca* Road, *i.e.*, the road surface may be cement, asphalt, metal or water bound macadum . .	PR
(ii)	*Katcha* Road, *i.e.*, roads with natural soil, including cart-tracks .	KR
(iii)	Railway Station . .	T
(iv)	Navigable River . .	R
(v)	Navigable Canal . .	C

In case a village is served by *Pucca* Roads as also by *Katcha* Roads, the latter have not been taken into consideration for purposes of this column.

A village is assumed to be served by any of these communication facilities if such facilities are available within one mile of the village.

COLUMN 9: POSTAL AND TELEGRAPH—Post and Telegraph facilities available within the limits of the village have been indicated by the following codes:

(i)	Post Office: This may be a branch or sub-office or may even be the office of the extra departmental delivery agency . . .	PO
(ii)	Telegraph Office . .	TO
(iii)	Post and Telegraph facilities .	PTO
(iv)	Telephone connection (apart from public call office, if any, the connections given to private parties have also been considered) . .	Phone

COLUMN 10: STAPLE FOOD—Staple food (*i.e.*, staple cereals) of the major portion of the population of the village has been indicated here.

COLUMNS 11 TO 15: Land Use—This information is based on annual village records for 1968-69 *generally.*

COLUMN 11: FOREST—All lands actually classified as forest or administered as forests under any legal enactment dealing with forests, whether State-owned or, Private, have been shown under this column. Wherever forest lands have been assigned for cultivation, the corresponding areas have been excluded from forest area and included under cultivated land.

COLUMN 12: IRRIGATED—The net area irrigated from both private and public sources of water supply is indicated using the following abbreviations:

(i)	Canal . . .	C
(ii)	Well (with or without electricity) .	W
(iii)	Tube well (with or without electricity)	TW
(iv)	Tank . . .	TK
(v)	River . . .	R
(vi)	Water fall . .	WF
(vii)	Others . . .	O

Under this column, all lands classified as wet and garden lands by the Survey and Settlement Department are included. In South Kanara District, however, the extent of wet lands (which are classified into Class I, Class II and Class III) only are shown under Column 12 and the garden lands are shown under Column 13 along with "other dry". All the three classes of wet lands in South Kanara District yield one crop of paddy; Class II land yields an additional crop and Class I yields two additional crops both of which are generally paddy. For all the three classes of wet land, rain is generally the source of water supply.

In Coorg District the rainfed wet lands have been included under Column 13 along with the area under plantation crops, such as, coffee, cardamom, organge, etc. So also in the Districts of Shimoga, Chikmgalur and North Kanara rainfed wet lands yielding paddy are shown under Column13.

COLUMN 13: UNIRRIGATED—The extent of unirrigated but cultivated lands including current fallows, if any, has been furnished under this column.

This column also includes data on the special categories referred to in the note on Column 12 above.

COLUMN 14: CULTIVABLE WASTE—The area noted under this column includes lands fit for cultivation but not cultivated for more than five years in succession. Such lands, which are not put to any use, may be either fallow or covered with shrubs and jungle. They may be assessed or unassessed and may lie in isolated blocks or within cultivated holdings. Lands under thatching grasses, bamboo bushes and other groves for fuel, etc.,

which are not already included under orchards or forests, have also been included here. All grazing lands whether they are permanent pastures or not, are also included under this column.

A little clarification would be necessary regarding lands considered 'cultivable waste'. In certain Districts of the State *Gomala* or *Gairana* (pastures) are set apart in each village for purposes of grazing the village cattle and generally these are considered as 'not available for cultivation'. However, when applications for assignment of lands are received, the revenue authorities work out whether any lands out of the existing pastures can be considered as in excess of requirement in relation to the number of livestock and whether such lands can be granted for cultivation. Thus the availablility or otherwise of any portion of village pastures varies from year to year.

Further, the area noted under this column may not always be available for cultivation as quite often such areas are found to be either already under occupation, authorised or un-authorised, and even authorised lands might not have been entered as being 'cultivated' in the village records in a few cases. Some portions of pastures may also be actually un-cultivable being hillocks and barren fields. The area furnished under this column is, therefore, only approximate.

COLUMN 15: AREA NOT AVAILABLE FOR CULTIVATION – The area noted under this column includes the land not available for cultivation such as barren and uncultivable lands and also lands put to non-agricultural uses. Land put to non-agricultural use includes all lands occupied by buildings, roads and railways, area under water, *e.g.*, rivers, canals and tanks and land put to uses other than agricultural.

Barren and un-cultivable land covers hills, mountains etc., and lands which cannot be brought under cultivation unless at a high cost.

COLUMN 16: NEAREST TOWN AND DISTANCE – Name of the nearest census town, irrespective of whether it is located in the same district or not has been noted.

COLUMN 17: MARKETS HELD IN THE VILLAGE – The days on which weekly markets are held are indicated here.

COLUMN 18: REMARKS – Particulars of religious, historical or archaeological importance besides interesting information, if any, regarding a village as available from published material has been briefly given in Appendix No. III. The reference to this Appendix has been indicated by numbers in such cases in this column.

General: (i) For each Taluk, Appendix I furnishes the villages arranged in an alphabetical orders to facilitate cross reference.

(ii) Appendix II gives Talukwise abstract of educational, medical and other amenities in respect of only the rural area.

(iii) In a few cases, villages have been classified as Census Towns because they happen to satisfy the livelihood test or other characteristics which were applied for determination of urban areas. In such cases, for information the land use statistics are furnished in a separate Appendix for the District as a whole.

BELTHANGADY TALUK

VILLAGE AMENITIES AND

SOUTH KANARA DISTRICT
LOCATION CODE 18

Location Code No.	Name of the Village	Total area of the Village (in acres)	Amenities available within the Village						Staple Food
			Educational	Medical	Power Supply	Drinking water	Communication	Postal and Telegraph	
1	2	3	4	5	6	7	8	9	10
1.	Belthangady	2,192	Pr.S,Mid.S(2)Sec.S(2)	H	E	W	PR	PTO, Phone	Rice
2.	Vodilnala	2,610	Pr.S., Mid.S.	..	E	W	PR	PO	Rice
3.	Kuvettu	2,149	Pr.S., Mid.S.	..	E	W	PR	PO, Phone	Rice
4.	Sonandur	1,379	Mid.S.	MCW	E	W	PR	PO, Phone	Rice
5.	Malady	2,386	Mid.S.	..	E	W	PR	Po, Phone	Rice
6.	Gadady	2,818	Mid.S.	..	E	W	PR	PO	Rice
7.	Padangady	2,787	Mid.S.(2)	MCW	E	W	PR	PO	Rice
8.	Melanthabettu	888	Mid.S.	..	..	W	KR	PO	Rice
9.	Mundur	869	Mid.S	..	..	W	KR	PO	Rice
10.	Savanal	4,954	Mid.S	..	..	W	KR	PO	Rice
11.	Laila	4,693	Pr.S.,Mid.S.	..	E	W	PR	PO	Rice
12.	Navoor	15,021	Mid.S.	..	E	W	PR	..	Rice
13.	Nada	4,666	Mid.S.	..	E	W	PR	PO	Rice
14.	Kanyady	2,281	Pr.S.,Mid.S.	..	E	W	KR	..	Rice
15.	Indabettu	3,235	Pr.S.,Mid.S.	D	E	W	KR	PO	Rice
16.	Malavanthige	16,292	Mid.S (2)	..	..	W	KR	PO	Rice
17.	Mithabagilu	2,323	Pr.S.,Mid.S(2)	D	E	W	PR	PO	Rice
18.	Kadirudyavara	4,051	Mid.S (2)	..	..	W	PR	PO	Rice
19.	Charmady	13,686	Pr.S. (2)	..	..	W	PR	PO	Rice
20.	Neriya	26,817	Pr.S(3),Mid.S.	..	..	W	KR	PTO, Phone	Rice
21.	Thotathady	2,690	Mid.S.	..	..	W	KR	..	Rice
22.	Mundaje	3,597	Mid.S(2),Sec.S.	D	E	W	PR	PTO, Phone	Rice
23.	Kalmanja	3,027	Mid.(2)	..	E	W	PR	PO	Rice
24.	Ujre	6,520	Pr.S. Mid.S. Sec.S.	H	E	W	PR	PTO, Phone	Rice
25.	Koyyur	5,848	Mid.S.	..	..	W	KR	PO	Rice
26.	Venoor	1,648	Mid.S.,Sec.S.	D	E	W	KR	PTO, Phone	Rice
27.	Gunduri	1,396	Mid.S.	..	..	W	PR	..	Rice
28.	Arambody	3,405	Pr.S.,Mid.S.	..	..	W	KR	PO	Rice
29.	Hosangady	2,625	Mid.S.	..	E	W	PR	PO	Rice
30.	Badekody	1,437	Mid.S.	.	E	W	PR	..	Rice
31.	Kashipatna	2,499	Mid.S(2)	..	..	W	KR	PO	Rice
32.	Karimanel	2,289	Mid.S.(2)	..	E	W	PR	..	Rice
33.	Mudukody	2,184	Pr.S.	..	E	W	PR	..	Rice
34.	Perady	1,513	Mid.S.	..	..	W	PR	..	Rice
35.	Marody	3,097	Pr.S.,Mid.S.	..	..	W	PR	PO	Rice
36.	Naravi	6,791	Pr.S,Mid.S,Sec.S.	HC	..	W	PR	PO	Rice
37.	Kuthlur	6,567	Mid.S.	..	..	W	PR	..	Rice
38.	Savya	1,964	Pr.S.	..	..	W	KR	..	Rice
39.	Andinje	2,460	Mid.S.	..	..	W	PR	..	Rice
40.	Kokrady	1,526	Mid.S.	..	..	W	PR	PO	Rice

*The Mudabidri Town Panchayat is composed of Pranthya and Matpady. Pranthya has been treated as a Census Town during 1971 Census

DIRECTORY

LAND USE

BELTHANGADY TALUK
LOCATION CODE 1

Land use (*i.e.*, area under different types of land use in acres rounded to the nearest unit)					Nearest Town and Distance in Kms.	Day or days of the market/ *hat*, if any, held in the Village	Remarks including any place of religious, historical or archaeological interest	Location Code No.
Forest	Irrigated	Unirrigated	Cultivable waste	Area not available for cultivation				
11	12	13	14	15	16	17	18	1
200	551	323	50	1,068	Puttur – 35	Monday	..	1
424	566	637	928	55	Puttur – 27	..	..	2
120	360	141	644	884	Puttur – 32	..	..	3
50	313	215	450	351	Puttur – 32	..	..	4
350	523	113	850	550	Puttur – 32	..	..	5
860	592	332	85	949	*Mudabidri – 26	..	..	6
150	688	135	73	1,741	Mudabidri – 21	..	..	7
100	324	261	187	16	Mudabidri – 30	..	..	8
69	239	14	529	18	Mudabidri – 30	..	..	9
3,715	383	134	6666	56	Puttur – 35	..	..	10
1,264	608	1,153	1,267	301	Puttur – 38	..	..	11
13,010	615	486	235	675	Puttur – 45	..	1	12
1,904	677	467	606	1,012	Puttur – 42	..	2	13
58	441	72	1,679	60	Puttur – 43	..	..	14
200	799	253	1,900	83	Puttur – 50	..	3	15
8,000	535	2,778	3,642	1,337	Puttur – 56	..	..	16
..	1,221	958	..	144	Puttur – 56	..	..	17
1,152	783	748	682	686	Puttur – 51	..	..	18
11,768	509	328	835	246	Puttur – 50	..	..	19
25,391	544	271	520	91	Puttur – 50	..	..	20
517	587	29	1,502	57	Puttur – 50	..	..	21
1,020	328	725	492	1,032	Puttur – 48	..	..	22
80	529	230	251	1,937	Puttur – 45	..	..	23
2,718	1,569	330	1,721	182	Puttur – 40	..	..	24
500	881	1,284	3,138	45	Puttur – 34	..	..	25
596	296	333	303	120	Mudabidri – 16	..	4	26
315	231	427	293	130	Mudabidri – 22	..	..	27
100	545	55	2,565	140	Mudabidri – 16	..	..	28
689	568	603	565	200	Mudabidri – 11	..	..	29
381	291	518	160	87	Mudabidri – 13	..	..	30
545	596	665	615	78	Mudabidri – 10	..	..	31
858	430	486	420	95	Mudabidri – 16	Tuesday	..	32
805	464	515	373	27	Mudabidri – 19	..	..	33
..	471	256	213	553	Mudabidri – 14	..	..	34
629	606	396	747	719	Mudabidri – 16	..	..	35
2,740	759	467	162	2,663	Mudabidri – 37	Saturday	5	36
4,180	384	282	99	1,622	Mudabidri – 32	..	..	37
15	242	307	267	1,133	Mudabidri – 29	..	..	38
45	401	216	440	1,358	Mudabidri – 27	..	..	39
25	297	352	286	566	Mudabidri – 29	..	..	40

while Marpady is not. Since Mudabidri is more popular the name of Town is given as Mudabidri only.

SOUTH KANARA DISTRICT
LOCATION CODE 18

Location Code No.	Name of the Village	Total area of the Village (in acres)	Amenities available within the Village						Staple Food
			Educational	Medical	Power Supply	Drinking water	Communication	Postal and Telegraph	
1	2	3	4	5	6	7	8	9	10
41.	Kudyady	909	..	..	..	W	PR	..	Rice
42.	Sulkeri	1,267	Mid.S.	..	..	W	PR	PO	Rice
43.	Navara	833	Pr.S.	..	..	W	KR	..	Rice
44.	Pillya	883	Mid.S.	..	..	W	PR	..	Rice
45.	Badaga Karandur	1,174	Mid.S.	D	..	W	PR	PO	Rice
46.	Sulkerimogru	4,245	Mid.S.	..	..	W	KR	PO	Rice
47.	Shirlal	5,967	Mid.S.	..	E	W	KR	PO	Rice
48.	Karambar	1,675	Mid.S.	..	E	W	KR	PO	Rice
49.	Thenka Karandur	1,776	Mid.S.(2)	..	..	W	PR	PO	Rice
50.	Balanja	1,891	Mid.S.	..	..	W	PR	..	Rice
51.	Nalkur	2,270	Pr.S.,Mid.S.	..	..	W	PR	..	Rice
52.	Nittade	2,419	Mid.S.(2)	..	E	W	PR	..	Rice
53.	Kukkedi	2,035	Mid.S.	..	E	W	PR	..	Rice
54.	Bajre	2,309	Pr.S.,Mid.S.	..	E	W	KR	..	Rice
55.	Kokkada	5,702	Pr.S.,Mid.S.	D	..	W	PR	PO	Rice
56.	Bandar	5,051	Mid.S.(3)	..	..	W	KR	PO	Rice
57.	Mogru	2,545	Pr.S.,Mid.S.	..	..	W	PR	PO	Rice
58.	Ilanthila	3,649	Pr.S.,Mid.S.(2)	..	E	W	PR	PO	Rice
59.	Uruval	3,021	Pr.S.,Mid.S.	..	..	W	PR	PO	Rice
60.	Karaya	2,358	Mid.S.	..	..	W	KR	PO	Rice
61.	Barya	2,365	Mid.S.	D	E	W	PR	..	Rice
62.	Thekkar	1,623	Mid.S.(2)	..	E	W	PR	PO	Rice
63.	Puthila	1,927	Mid.S.	..	..	W	KR	..	Rice
64.	Thannirpantha	3,140	Pr.S.,Mid.S.	..	..	W	PR	PO	Rice
65.	Parenky	2,079	Mid.S.	..	E	W	PR	PTO, Phone	Rice
66.	Kukkala	1,532	Pr.S,Mid.S,Sec.S	..	E	W	PR	PO, Phone	Rice
67.	Machina	5,381	Pr.S.,Mid.S.	D	E	W	PR	PO	Rice
68.	Kaliya	2,581	Mid.S.	..	E	W	PR	PO	Rice
69.	Nyayatarf	1,269	..	..	E	W	PR	..	Rice
70.	Kaniyoor	4,267	Mid.S.(3)	D	..	W	PR	PO	Rice
71.	Belal	6,899	Pr.S.,Mid.S.	..	..	W	PR	PO	Rice
72.	Patrame	4,491	Mid.S.(2)	..	..	W	PR	PO	Rice
73.	Dharmasthala	7,347	Pr.S. Mid.S. (3) Sec.S.	D	E	T	PR	PTO, Phone	Rice
74.	Nidle	5,847	Pr.S,Mid.S,Sec.S.	..	E	W	PR	PO	Rice
75.	Chibidre	6,431	Pr.S.	..	..	W	PR	PO	Rice
76.	Puduvettu	8,567	Pr.S(2),Mid.S.	..	E	W	KR	PO	Rice
77.	Kalanja	12,133	Mid.S.(2)	..	E	W	KR	PO	Rice
78.	Shishila	12,212	Pr.S,Mid.S.	..	..	W	PR	PO	Rice
79.	Shibaje	8,382	Pr.S.(2),Mid.S.	..	..	W	PR	PO	Rice
80.	Hathyadka	2,971	Mid.S(2),Sec.S.	D	..	W	PR	PO	Rice
81.	Rekhya	5,846	Mid.S.	..	..	W	PR	PO	Rice

DIRECTORY

LAND USE

BELTHANGADY TALUK
LOCATION CODE 1

Land use (*i.e.*, area under different types of land use in acres rounded to the nearest unit)					Nearest Town and Distance in Kms.	Day or days of the market/ *hat*, if any, held in the Village	Remarks including any place of religious, historical or archaeological interest	Location Code No.
Forest	Irrigated	Unirrigated	Cultivable waste	Area not available for cultivation				
11	12	13	14	15	16	17	18	1
..	172	146	560	31	Mudabidri–32	..	..	41
60	198	92	250	676	Mudabidri–32	..	..	42
20	201	167	425	20	Mudabidri–45	..	..	43
..	229	168	461	25	Mudabidri–32	..	..	44
..	317	126	693	38	Mudabidri–42	..	..	45
3,213	331	149	200	352	Mudabidri–45	..	..	46
4,426	531	236	300	474	Mudabidri–42	..	..	47
264	338	283	215	575	Mudabidri–42	..	..	48
110	332	234	1,000	100	Mudabidri–56	..	..	49
..	385	33	1,414	60	Mudabidri–56	..	..	50
300	342	362	616	650	Mudabidri–54	..	..	51
536	295	1,290	29	269	Mudabidri–24	..	..	52
349	390	969	32	295	Mudabidri–22	..	..	53
1,231	230	435	281	31	Mudabidri–19	..	..	54
2,280	575	1,621	1,030	196	Puttur–40	..	—	55
200	758	1,080	974	2,039	Puttur–32	..	..	56
1,101	363	104	144	833	Puttur–18	..	..	57
514	480	1,474	700	481	Puttur–14	..	—	58
1,067	418	747	476	313	Puttur–24	..	..	59
310	456	858	150	584	Puttur–16	—	..	60
206	494	735	903	27	Puttur–22	..	..	61
100	298	506	697	22	Puttur–24	..	..	62
260	400	747	246	274	Puttur–26	—	..	63
700	608	1,038	200	594	Puttur–22	..	..	64
112	426	788	340	413	Puttur–29	..	6	65
102	345	481	400	204	Puttur–30	..	.	66
1,460	1,109	1,012	800	1,000	Puttur–24	..	..	67
213	457	774	103	1,034	Puttur–32	..	—	68
578	278	301	99	13	Puttur–32	..	—	69
782	669	950	866	900	Puttur–21	..	—	70
1,000	1,067	738	2,074	2,020	Puttur–51	..	—	71
1,417	382	1,819	672	201	Puttur–37	..	..	72
2,012	737	626	1,000	2,972	Puttur–50	..	7	73
2,582	422	1,743	1,000	100	Puttur–54	..	—	74
5,017	262	273	52	827	Puttur–48	..	—	75
5,010	617	478	1,404	1,058	Puttur–54	..	—	76
7,218	828	690	3,362	35	Puttur–58	..	—	77
10,733	247	492	719	21	Puttur–61	..	—	78
6,720	268	564	805	25	Puttur–54	..	—	79
1,267	293	707	76	628	Puttur–58	—	—	80
4,266	286	744	250	300	Puttur–34	—	—	81

APPENDIX—I (i)

ALPHABETICAL LIST OF VILLAGES

SOUTH KANARA DISTRICT
Location Code No. 18

BELTHANGADY TALUK
Location Code No. 1

Sl. No.	Name of Village	Location Code No.
1.	Andinje	39
2.	Arambody	28
3.	Badagakarandur	45
4.	Badekody	30
5.	Bajre	54
6.	Balanja	50
7.	Bandar	56
8.	Barya	61
9.	Belal	71
10.	Belthangady	1
11.	Charmady	19
12.	Chibidre	75
13.	Dharmasthala	73
14.	Gardady	6
15.	Gunduri	27
16.	Hathyadka	80
17.	Hosangady	29
18.	Ilanthila	58
19.	Indabettu	15
20.	Kadir Udyavara	18
21.	Kalanja	77
22.	Kaliya	68
23.	Kalmanja	23
24.	Kaniyoor	70
25.	Kanyady	14
26.	Karambar	48
27.	Karaya	60
28.	Kari Manel	32
29.	Kashi Patna	31
30.	Kokrady	40
31.	Kokkada	55
32.	Koyyur	25
33.	Kudyady	41
34.	Kukkala	66
35.	Kukkedi	53
36.	Kuthlur	37
37.	Kuvettu	3
38.	Laila	11
39.	Machina	67
40.	Malady	5
41.	Malavanthige	16
42.	Marody	35
43.	Melanthabettu	8
44.	Mitha Bagilu	17
45.	Mogru	57
46.	Mudukody	33
47.	Mundaje	22
48.	Mundur	9
49.	Nada	13
50.	Nalkur	51
51.	Naravi	36
52.	Navara	43
53.	Navoor	12
54.	Neriya	20
55.	Nidle	74
56.	Nittade	52
57.	Nyayatarf	69
58.	Padangady	7
59.	Parenky	65
60.	Patrame	72
61.	Perady	34
62.	Pillya	44
63.	Puduvettu	76
64.	Puthila	63
65.	Rekhya	81
66.	Savanal	10
67.	Savya	38
68.	Sonandur	4
69.	Shibaje	79
70.	Shirlal	47
71.	Shishila	78
72.	Sulkeri	42
73.	Sulkerimogru	46
74.	Thannirpantha	64
75.	Thekkar	62
76.	Thenkakarandur	49
77.	Thotathady	21
78.	Ujre	24
79.	Uruval	59
80.	Venoor	26
81.	Vodilnala	2

BUNTWAL TALUK

SOUTH KANARA DISTRICT
LOCATION CODE 18

Location Code No.	Name of the Village	Total area of the Village (in acres)	Amenities available within the Village						Staple Food
			Educational	Medical	Power Supply	Drinking water	Communication	Postal and Telegraph	
1	2	3	4	5	6	7	8	9	10
1.	Buntwal	2,760	Pr.S(2) Mid.S.(4)Sec.S.C	H	E	W, T	PR	PTO, Phone	Rice
2.	Amtady	2,840	Mid.S.(2)	..	E	W	PR	PO	Rice
3.	Panjikal	1,861	Mid.S.(2)	..	..	W	PR	PO	Rice
4.	Kuriyala	2,099	Mid.S.	..	E	W	PR	PO	Rice
5.	Koila	1,398	Mid.S.	..	E	W	PR	PO	Rice
6.	Arla	1,775	Mid.S(2)	..	E	W	PR	PO	Rice
7.	Rayee	1,688	Mid.S(1)	..	E	W	PR	..	Rice
8.	Karpe	1,489	Mid.S.	..	..	W	KR	..	Rice
9.	Kukkipady	2,154	Mid.S.	..	..	W	KR	PO	Rice
10.	Sangabettu	2,651	Mid.S.	D	E	W	PR	PO	Rice
11.	Eliyanadugodu	1,260	Mid.S.	..	..	W	KR	..	Rice
12.	Chennaithody	2,115	Mid.S.	..	..	W	KR	PO	Rice
13.	Budoli	765	Mid.S.	..	..	W	KR	..	Rice
14.	Mudanadugodu	3,083	Mid.S.	..	..	W	KR	PO	Rice
15.	Ajjibettu	2,722	Mid.S.	..	..	W	KR	..	Rice
16.	Pilimogru	1,236	Mid.S.	..	..	W	KR	PO	Rice
17.	Kadbettu	1,354	Mid.S.	..	..	W	PR	PO	Rice
18.	Kudambettu	1,189	Mid.S.	..	..	W	KR	..	Rice
19.	Irvathur	1,147	..	..	..	W	PR	..	Rice
20.	Mudupadu Kodi	1,463	Mid.S.	..	..	W	KR	..	Rice
21.	Pilathabettu	2,523	Mid.S.(2)	..	E	W	PR	PTO, Phone	Rice
22.	Kavalmudur	3,862	Mid.S.(2)	..	..	W	PR	PO	Rice
23.	Kavalpadur	2,533	Mid.S.	..	..	W	PR	PO	Rice
24.	Devashyapadur	1.056	Mid.S.	..	..	W	KR	PO	Rice
25.	Devashyamudur	598	Mid.S.	..	..	W	KR	..	Rice
26.	Badaga Kajekar	1,853	Mid.S.	..	..	W	KR	PO	Rice
27.	Tenka Kajekar	1,523	Mid.S.	..	..	W	KR	PO	Rice
28.	Uli	3,121	Mid.S.	..	..	W	KR	PO	Rice
29.	Maninalkur	3,363	MidlSl(2)	..	..	W	KR	PO	Rice
30.	Sarapady	2,591	Mid.S.(2)	MCW	..	W	KR	PO	Rice
31.	Navur	2,365	Mid.S.(2)	..	E	W	PR	PO	Rice
32.	Panemangalore	1,575	Mid.S.(4)Sec.S.	..	E	W	PR	PTO, Phone	Rice
33.	Amtoor	1,279	Mid.S.(2)	..	E	W	KR	PO	Rice
34.	Sajipamuda	2,196	Mid.S.	..	E	W	PR	PO	Rice
35.	Ira	3,261	Mid.S.(3)	..	E	W	KR	PO	Rice
36.	Balepuni	1,832	Mid.S.	..	..	W	KR	PO	Rice
37.	Kairangala	1,711	Mid.S.	..	E	W	KR	PO	Rice
38.	Naringana	2,005	Mid.S.(2)	..	E	W	KR	PO	Rice
39.	Phajeer	3,176	Mid.S.(4)	..	..	W	KR	PO	Rice
40.	Kurnad	1,521	Mid.S.(2),Sec.S.	D	..	W	KR	PTO, Phone	Rice

DIRECTORY

LAND USE

BUNTWAL TALUK
LOCATION CODE 2

Land use (*i.e.*, area under different types of land use in acres rounded to the nearest unit)								
Forest	Irrigated	Unirrigated	Cultivable waste	Area not available for cultivation	Nearest Town and Distance in Kms.	Day or days of the market/ *hat*, if any, held in the Village	Remarks including any place of religious, historical or archaeological interest	Location Code No.
11	12	13	14	15	16	17	18	1
6	613	1,008	855	278	Mangalore City–26	..	..	1
..	792	1,391	584	73	Mangalore City–28	..	..	2
50	557 (TK,O)	682	528	44	Mangalore City–37	..	..	3
..	524	514	1,035	26	Mangalore City–34	..	..	4
..	389	272	716	21	Mangalore City–34	..	..	5
217	529	638	306	85	Mangalore City–38	..	..	6
..	400	320	917	51	Mangalore City–35	..	..	7
100	307 (TK,O)	206	676	200	Mangalore City–42	..	..	8
..	406	516	1,197	35	Mangalore City–42	..	..	9
150	581	449	1,375	96	Mangalore City–38	Tuesday	..	10
..	317	223	715	5	Mangalore City–43	..	..	11
..	328	497	1,272	18	Mangalore City–42	Thursday	..	12
60	206	117	378	4	Mangalore City–35	..	..	13
100	306	298	2,270	9	Mangalore City–30	..	..	14
250	534	489	1,434	15	Mangalore City–45	..	..	15
..	286	271	665	14	Mangalore City–35	..	..	16
..	261	233	810	50	Mangalore City–34	..	..	17
39	299	223	624	4	Mangalore City–35	..	..	18
..	305	272	561	9	Mangalore City–48	..	..	19
..	403	409	619	32	Mangalore City–48	..	..	20
11	468	705	1,326	18	Mangalore City–43	..	..	21
200	982	749	1,883	48	Mangalore City–45	..	1	22
223	500	459	1,281	70	Mangalore City–32	..	..	23
156	269	234	391	6	Mangalore City–40	..	..	24
198	114	133	149	4	Mangalore City–42	..	..	25
100	428	273	1,041	11	Mangalore City–53	..	..	26
100	381	144	893	5	Mangalore City–53	..	..	27
200	587	230	2,088	16	Mangalore City–46	..	..	28
250	873	327	1,788	125	Mangalore City–38	..	..	29
100	630	501	1,149	211	Mangalore City–35	..	..	30
100	518	1,016	440	291	Mangalore City–29	..	..	31
94	534	659	136	152	Mangalore City–26	..	..	32
..	402	445	371	61	Mangalore City–30	..	..	33
..	789	1,136	201	70	Mangalore City–30	..	..	34
..	800	1,033	1,379	49	Mangalore City–35	..	..	35
..	456	656	526	195	Mangalore City–21	..	..	36
..	183	965	533	30	Mangalore City–29	..	..	37
..	433	743	691	138	Mangalore City–29	..	..	38
..	838	1,228	1,028	82	Mangalore City–21	..	..	39
..	423	734	324	40	Mangalore City–24	..	..	40

SOUTH KANARA DISTRICT
LOCATION CODE 18

Location Code No.	Name of the Village	Total area of the Village (in acres)	Amenities available within the Village						Staple Food
			Educational	Medical	Power Supply	Drinking water	Communication	Postal and Telegraph	
1	2	3	4	5	6	7	8	9	10
41.	Cheloor	855	Mid.S.(2)	..	..	W	KR	PO	Rice
42.	Saji Papadu	765	Mid.S.	..	..	W	KR	PO	Rice
43.	Saji Panadu	939	Mid.S.	HU	E	W	KR	PTO, Phone	Rice
44.	Thumbe	1,319	Mid.S.(2)	..	E	W	PR	PO, Phone	Rice
45.	Pudu	1,690	Mid.S.(2)	..	E	W	PR	PTO, Phone	Rice
46.	Kodmannu	844	Mid.S.	..	E	W	KR	..	Rice
47.	Mermajal	1,348	Mid.S.(2)	..	E	W	KR	PO	Rice
48.	Ammunje	1,551	Mid.S.(2)Sec.S.	HU	E	W	KR	PO	Rice
49.	Kariangala	1,618	Mid.S.	..	..	W	KR	PO	Rice
50.	Badaga Bellur	2,136	Mid.S.	..	E	W	KR	PO	Rice
51.	Tenkabellur	718	Mid.S.	..	..	W	KR	..	Rice
52.	Kallige	1,526	Mid.S.(3)	..	E	W	PR	PO, Phone	Rice
53.	Bantwalmuda	2,614	Mid.S(3),Sec.S(2)	..	E	W	PR	PTO, Phone	Rice
54.	Munnur	1,743	Mid.S.(2)	..	E	W	PR	PO	Rice
55.	Narikombu	2,649	Mid.S.(2)	..	E	W	KR	PO	Rice
56.	Shambur	1,621	Mid.S.	..	E	W	KR	PO	Rice
57.	Balthila	3,010	Mid.S.(2)	..	E	W	PR	PO	Rice
58.	Barimar	1,906	Mid.S.	..	E	W	KR	PO	Rice
59.	Kadeshwally	2,980	Mid.S.	..	E	W	KR	PO	Rice
60.	Golthamajal	1,471	Mid.S.(3)	..	E	W	PR	PTO	Rice
61.	Manchi	2,975	Mid.S.(2)	FC, HU	E	W	PR	PTO, Phone	Rice
62.	Vittal	5,573	Mid.S(6),Sec.S.(2)	D	E	W	PR	PTO, Phone	Rice
63.	Kanyana	4,135	Mid.S(2), Sce.S.	SMP	E	W	PR	PO	Rice
64.	Karopady	3,991	Mid.S.(3)	..	E	W	KR	PO	Rice
65.	Salethur	1,537	Mid.S.	..	E	W	KR	PO	Rice
66.	Kolnad	6,430	Mid.S.(7)	D	E	W	KR	PO	Rice
67.	Vittalpadnur	3,943	Mid.S.(3)	..	E	W	KR	PO	Rice
68.	Bolanthur	1,740	Mid.S.	..	..	W	KR	..	Rice
69.	Veerakamba	3,048	Mid.S.(2)	..	..	W	PR	PO	Rice
70.	Ananthadi	1,676	Mid.S.	..	..	W	KR	PO	Rice
71.	Mani	1,661	Mid.S.(2)	D	E	W	PR	PO, Phone	Rice
72.	Peraje	1,280	Mid.S.	..	E	W	PR	..	Rice
73.	Netlamudnur	1,360	Mid.S.	..	E	W	PR	PO	Rice
74.	Kedila	2,296	Mid.S.(3)	..	E	W	PR	PO	Rice
75.	Perne	1,401		..	E	W	PR	PO	Rice
76.	Biliyur	1,849	Mid.S.(2)	..	E	W	PR	..	Rice
77.	Idkidu	2,085	Mid.S.(2)	..	E	W	PR	..	Rice
78.	Kula	1,376	Mid.S.(2)	..	E	W	PR	PO	Rice
79.	Vittal Mudnur	3,279	Mid.S.(2)	..	E	W	PR	PO	Rice
80.	Punacha	6,883	Mid.S.(5)	..	E	W	PR	PO	Rice
81.	Kepu	3,918	Mid.S(3),Sec.S.	HU	E	W	PR	PO, Phone	Rice
82.	Alike	3,640	Mid.S.(2), Sec.S.	..	E	W	PR	PO, Phone	Rice
83.	Peruvai	2,413	Mid.S.(2)	..	E	W	KR	PO	Rice
84.	Manila	2,771	Mid.S.(4)	..	..	W	PR	PO	Rice

DIRECTORY

LAND USE

BUNTWAL TALUK
LOCATION CODE 2

Land use (*i.e.*, area under different types of land use in acres rounded to the nearest unit)					Nearest Town and Distance in Kms.	Day or days of the market/ *hat*, if any, held in the Village	Remarks including any place of religious, historical or archaeological interest	Location Code No.
Forest	Irrigated	Unirrigated	Cultivable waste	Area not available for cultivation				
11	12	13	14	15	16	17	18	1
..	260	437	133	25	Mangalore City—19	..	..	41
..	348	266	10	141	Mangalore City—26	Monday	..	42
..	333	482	43	81	Mangalore City—21	..	..	43
7	383	625	92	212	Mangalore City—18	..	..	44
40	592	531	104	423	Mangalore City—13	..	..	45
8	250	505	76	5	Mangalore City—18	..	..	46
7	394	644	269	34	Mangalore City—14	..	..	47
..	563	691	268	29	Mangalore City—21	Saturday	..	48
..	765	589	112	152	Mangalore City—32	Thursday	2	49
..	929	835	286	86	Mangalore City—32	Monday	..	50
..	219	365	127	7	Mangalore City—34	..	..	51
..	461	757	281	27	Mangalore City—21	..	..	52
..	817	1,116	332	349	Mangalore City—24	..	..	53
13	537	721	202	270	Mangalore City—29	..	..	54
..	764	946	580	359	Mangalore City—27	..	..	55
29	468	541	370	213	Mangalore City—29	..	..	56
..	853	1,078	943	136	Mangalore City—34	..	..	57
27	579	527	567	206	Mangalore City—38	..	..	58
..	870	602	1,209	299	Mangalore City—29	..	..	59
..	439	640	325	67	Mangalore City—34	..	..	60
..	670	1,050	1,180	75	Mangalore City—34	..	..	61
667	1,351	1,477	1,828	250	Mangalore City—42	..	3	62
1,329	797	1,236	659	114	Mangalore City—53	..	..	63
327	789	762	1,974	139	Mangalore City—54	..	..	64
224	282	265	688	78	Mangalore City—42	..	..	65
2,392	1,368	1,627	803	240	Mangalore City—42	..	..	66
276	766	1,160	1,671	70	Mangalore City—46	..	..	67
..	304	500	922	14	Mangalore City—38	..	..	68
726	645	568	1,051	58	Mangalore City—40	..	..	69
340	411	325	576	24	Mangalore City—43	..	..	70
387	279	289	648	58	Mangalore City—37	Saturday	..	71
291	309	335	315	30	Mangalore City—40	..	..	72
338	316	416	167	123	Mangalore City—42	..	..	73
300	412	704	830	50	Mangalore City—42	..	..	74
125	334	273	627	42	Mangalore City—48	..	..	75
200	380	227	930	112	Mangalore City—51	..	..	76
83	449	840	657	56	Mangalore City—61	..	..	77
..	394	367	573	42	Mangalore City—48	..	..	78
320	497	536	1,870	56	Mangalore City—48	..	..	79
2,944	980	1,054	1,736	169	Mangalore City—51	..	..	80
..	652	888	2,158	220	Mangalore City—53	Sunday	..	81
926	708	791	1,169	46	Mangalore City—48	..	..	82
782	373	579	638	41	Mangalore City—54	..	..	83
..	369	474	1,840	88	Mangalore City—64	..	..	84

APPENDIX—I (ii)

ALPHABETICAL LIST OF VILLAGES

SOUTH KANARA DISTRICT
LOCATION CODE No. 18

BUNTWAL TALUK
LOCATION CODE No. 2

Sl. No.	Name of Village	Location Code No.
1.	Ajjibettu	15
2.	Alike	82
3.	Ammunje	48
4.	Amtady	2
5.	Amtoor	33
6.	Ananthadi	70
7.	Arla	6
8.	Badaga Bellur	50
9.	Badaga Kajekar	26
10.	Balepuni	36
11.	Balthila	57
12.	Bantwal Muda	53
13.	Barimar	58
14.	Biliyur	76
15.	Bolanthor	68
16.	Budoli	13
17.	Buntwal	1
18.	Cheloor	41
19.	Chennaithody	12
20.	Devashya Mudur	25
21.	Devashya Padur	24
22.	Eliyanadugodu	11
23.	Goltha Majal	60
24.	Idkidu	77
25.	Ira	35
26.	Irvathur	19
27.	Kadbettu	17
28.	Kadeshwallya	59
29.	Kairangala	37
30.	Kallige	52
31.	Kanyana	63
32.	Kariangala	49
33.	Karopady	64
34.	Karpe	8
35.	Kaval Mudur	22
36.	Kaval Padur	23
37.	Kedila	74
38.	Kepu	81
39.	Kodmannu	46
40.	Koila	5
41.	Kolnad	66
42.	Kudambettu	18
43.	Kukki Pady	9
44.	Kula	78
45.	Kuriyala	4
46.	Kurnad	40
47.	Manchi	61
48.	Mani	71
49.	Manila	84
50.	Maninalkur	29
51.	Mermajal	47
52.	Muda Nadugodu	14
53.	Mudu Padukodi	20
54.	Munnur	54
55.	Narikombu	55
56.	Naringana	38
57.	Navur	31
58.	Netla Mudnur	73
59.	Panemangalore	32
60.	Panjikal	3
61.	Peraje	72
62.	Perne	75
63.	Peruvai	83
64.	Phajeer	39
65.	Pilathabettu	21
66.	Pilimogru	16
67.	Pudu	45
68.	Punacha	80
69.	Rayee	7
70.	Sajipa Muda	34
71.	Sajipa Nadu	43
72.	Sajipa Padu	42
73.	Salethur	65
74.	Sangabettu	10
75.	Sarapady	30
76.	Shambur	56
77.	Tenka bellur	51
78.	Tenka Kajekar	27
79.	Thumbe	44
80.	Uli	28
81.	Veerakamba	69
82.	Vittal	62
83.	Vittal Mudnur	79
84.	Vittal Padnur	67

COONDAPUR TALUK

SOUTH KANARA DISTRICT
LOCATION CODE 18

Location Code No.	Name of the Village	Total area of the Village (in acres)	Amenities available within the Village						Staple Food
			Educational	Medical	Power Supply	Drinking water	Communication	Postal and Telegraph	
1	2	3	4	5	6	7	8	9	10
1.	Anagally	1,632	Mid.S.(2)	..	E	W	KR	PO	Rice
2.	Basrur	1,424	Mid.S(4),Sec.S(2)	D, MCW	E	W	PR	PTO, Pnone	Rice
3.	Balkur	1,163	Mid.S.	..	E	W	KR	PO	Rice
4.	Kandavara	1,877	Mid.S.	..	E	W	KR	PO	Rice
5.	Japthi	2,230	Mid.S.	..	..	W	PR	PO	Rice
6.	Molahalli	5,044	Pr.S.(2), Mid S, Sec.S.	MCW	E	W	PR	PO	Rice
7.	Hardally Mandally	3,093	Pr.S, Mid.S.	HC, FC	E	W	PR	PO	Rice
8.	Halady (28)	1,134	Mid.S.(3)	..	E	W	PR	PTO, Phone	Rice
9.	Halady (76)	3,715	Pr.S.(2)	D	..	W	PR	PO	Rice
10.	Hengavalli	6,410	Pr.S,Mid.S.(2)	..	E	W	KR	PO	Rice
11.	Rattadi	3,175	Pr.S,Mid.S.	..	..	W	KR	PO	Rice
12.	Amashebail	14,656	Pr.S,Mid.S.	D	..	W	KR	PO	Rice
13.	Madamakki	10,326	Pr.S,Mid.S.	..	..	W	PR	PO	Rice
14.	Shedimane	5,437	Pr.S,Mid.S.	..	..	W	KR	PO	Rice
15.	Albady	4,021	Pr.S,Mid.S,Sec.S.	..	E	W	PR	PO	Rice
16.	Belve	5,586	Pr.S(2),Mid.S(2)	D	E	W	PR	PO	Rice
17.	Hallady Harkady	1,046	Mid.S.(2)	..	E	W	PR	PO	Rice
18.	Yedyadymathiady	2,689	Mid.S.(2)	..	E	W	PR	PO	Rice
19.	Heskuthoor	713	Mid.S.	..	..	W	KR	..	Rice
20.	Korgi	2,467	Mid.S.(2)	..	E	W	KR	PO	Rice
21.	Kedur	1,569	Mid.S.	..	E	W	KR	..	Rice
22.	Beloor	2,182	Mid.S.(2)	..	E	W	KR	PO	Rice
23.	Ulthoor	1,191	Mid.S.	..	E	W	KR	PO	Rice
24.	Tekkatte	1,344	Pr.S,Mid.S.	..	E	W	PR	PO	Rice
25.	Kumbashi	1,115	Mid.S.(2)	..	E	W	PR	PO	Rice
26.	Gopady	584	..	..	E	W	PR	..	Rice
27.	Beejady	1,074	Mid.S.(2)	..	E	W	PR	PO	Rice
28.	Koteshwar	1,811	Mid.S(3),Sec.S.	..	E	W	PR	PTO, Phone	Rice
29.	Hangloor	847	Mid.S.	..	E	W	PR	PTO, Phone	Rice
30.	Koni	1,167	Mid.S.(3)	..	E	W	KR	PO	Rice
31.	Kalavara	1,870	Mid.S.	..	E	W	PR	PO	Rice
32.	Hombady – Mandady	995	Mid.S.(2)	..	E	W	PR	PO	Rice
33.	Asodu	1,091	Mid.S.	..	..	W	KR	..	Rice
34.	Vakwady	1,317	Mid.S.	..	..	W	KR	PO	Rice
35.	Wandse	2,442	Mid.S,Sec.S.	D	..	W	PR, R	PTO, Phone	Rice
36.	Aloor	4,904	Pr.S(2),Mid.S.	..	..	W	KR, R	PO	Rice
37.	Chittoor	4,566	Pr.S.	..	..	W	KR, R	PO	Rice
38.	Idurkunjadi	4,250	Pr.S.(2)	..	..	W	KR	PO	Rice
39.	Hosoor	5,677	Pr.S.(2)	..	..	W	KR	PO	Rice
40.	Kerady	6,596	Pr.S.(3)	..	..	W	KR	PO	Rice

DIRECTORY

LAND USE

COONDAPUR TALUK
LOCATION CODE 3

Land use (*i.e.*, area under different types of land use in acres rounded to the nearest unit)					Nearest Town and Distance in Kms.	Day or days of the market/ *hat*, if any, held in the Village	Remarks including any place of religious, historical or archaeological interest	Location Code No.
Forest	Irrigated	Unirrigated	Cultivable waste	Area not available for cultivation				
11	12	13	14	15	16	17	18	1
..	534	174	181	743	Coondapur–2	..	..	1
..	563	324	240	297	Coondapur–8	..	1	2
..	564	144	305	150	Coondapur–11	..	..	3
..	694	176	881	126	Coondapur–5	..	..	4
..	623	156	1,329	122	Coondapur–14	..	..	5
300	1,338	257	1,969	1,180	Coondapur–19	..	..	6
600	821	147	1,125	400	Coondapur–19	Sunday	..	7
68	311	100	288	367	Coondapur–24	Tuesday	..	8
745	909	267	1,464	330	Coondapur–26	..	..	9
4,401	1,003	229	380	397	Coondapur–42	..	..	10
1,250	607	163	377	778	Coondapur–33	..	..	11
10,070	911	76	599	3,000	Coondapur–38	..	..	12
6,800	730	95	895	1,806	Coondapur–45	..	..	13
2,600	596	81	2,090	70	Coondapur–43	..	..	14
552	945	314	910	1,300	Coondapur–40	..	..	15
2,736	699	202	1,835	114	Coondapur–34	Sunday	..	16
250	270	48	375	103	Coondapur–24	..	..	17
700	847	124	461	557	Coondapur–18	..	..	18
286	216	68	48	95	Coondapur–22	..	..	19
768	611	111	623	354	Coondapur–11	..	..	20
380	488	93	427	181	Coondapur–14	..	..	21
50	950	163	171	848	Coondapur–16	..	..	22
105	588	143	185	170	Coondapur–13	..	..	23
..	772	111	211	250	Coondapur–18	..	..	24
..	449	99	404	163	Coondapur–6	..	2	25
..	272	61	197	54	Coondapur–8	..	..	26
..	628	138	250	58	Coondapur–6	..	..	27
..	836	385	379	211	Coondapur–5	..	3	28
..	507	116	154	70	Coondapur–3	..	..	29
..	510	160	239	258	Coondapur–5	..	..	30
471	558	341	260	240	Coondapur–10	..	..	31
400	230	96	177	92	Coondapur–16	..	..	32
..	272	54	746	19	Coondapur–8	..	..	33
249	413	96	285	274	Coondapur–8	..	..	34
1,097	495	136	620	94	Coondapur–14	Saturday	..	35
1,936	886	96	1,486	500	Coondapur–19	..	..	36
1,976	786	121	1,113	570	Coondapur–21	..	..	37
2,939	660	98	468	85	Coondapur–26	..	..	38
2,043	752	78	2,149	655	Coondapur–30	..	..	39
3,515	883	139	1,964	95	Coondapur–38	..	..	40

SOUTH KANARA DISTRICT
LOCATION CODE 18

Location Code No.	Name of the Village	Total area of the Village (in acres)	Amenities available within the Village						Staple Food
			Educational	Medical	Power Supply	Drinking water	Communication	Postal and Telegraph	
1	2	3	4	5	6	7	8	9	10
41.	Bellal	6,378	Pr.S.(3)	D	..	W	KR	PO	Rice
42.	Ajri	7,496	Mid.S.(4)	..	..	W	KR	PO	Rice
43.	Kamalashile	4,566	Pr.S.(2)	..	..	W	KR	PO	Rice
44.	Edmoge	6,686	Pr.S.(2)	..	..	W	KR	PO	Rice
45.	Hosangady	8,752	Pr.S,Mid.S.	..	..	W	PR	PO	Rice
46.	Machattu	13,131	Mid.S.(3)	..	..	W	KR, R	PO	Rice
47.	Ulloor	5,600	Mid.S.(3)	..	..	W	KR, R	PO	Rice
48.	Kulanje	3,560	Pr.S.(2)	..	..	W	KR, R	..	Rice
49.	Shankaranarayana	5,714	Pr.S.(3), Mid.S, Sec.S.	D	E	W, T	PR	PTO, Phone	Rice
50.	Siddapura	7,436	Pr.S.(5), Mid.S, Sec.S.	D	..	W	PR	PO, Phone	Rice
51.	Ampar	5,358	Pr.S(3), Mid.S(3)	..	..	W	PR, R	PO	Rice
52.	Halnad	992	Pr.S.	..	..	W	KR, R	PO	Rice
53.	Kavrady	3,036	Pr.S(2), Mid.S(3)	D	..	W	KR, R	PO, Phone	Rice
54.	Kodlady	3,405	Pr.S.(2)	..	..	W	KR, R	PO, Phone	Rice
55.	Gulvady	2,850	Mid.S(2)	..	E	W	KR, R	PTO, Phone	Rice
56.	Karkunje	4,556	Mid.S(3), Sec.S.	..	E	W	KR, R	PO, Phone	Rice
57.	Kenchanur	1,227	Pr.S.	..	..	W	KR	..	Rice
58.	Devalkunda	1,340	Mid.S.	..	..	W	KR	PO	Rice
59.	Kanyana	1,356	Pr.S.(2)	..	E	W	KR	..	Rice
60.	Hattiangady	1,066	Pr.S.	..	..	W	KR, R	PO	Rice
61.	Tallur	1,207	Mid.S.(2)	..	E	W	PR, R	PO	Rice
62.	Kattabelthur	1,283	Pr.S.	..	..	W	KR, R	PO	Rice
63.	Hemmady	1,540	Pr.S,Mid.S,Sec.S	..	E	W	PR, R	PO	Rice
64.	Uppinakudru	1,129	Mid.S.	..	E	W	R	PO	Rice
65.	Gujjadi	1,744	Mid.S.(2)	..	E	W	PR, R	PO	Rice
66.	Hosadu	1,333	Pr.S.(2)	..	..	W	PR, R	PO	Rice
67.	Trashi	1,326	Mid.S.(2)	..	E	W	PR, R	PO	Rice
68.	Senapur	1,651	Mid.S.(2)	..	E	W	KR, R	PO	Rice
69.	Haklady	1,516	Pr.S,Mid.S,Sec.S.	..	..	W	KR, R	PO	Rice
70.	Kundabarandadi	1,203	Pr.S.(2)	..	..	W	KR, R	PO	Rice
71.	Harkoor	3,347	Mid.S.	..	..	W	KR, R	PO	Rice
72.	Nujadi	1,684	Pr.S.(2)	..	..	W	KR, R	PO	Rice
73.	Yedthare	8,657	Pr.S.(3), Mid.S, Sec.S.	HC	E	W	PR	PO, Phone	Rice
74.	Baindur	10,743	Pr.S.(2), Mid.S.	..	E	W	PR	PTO, Phone	Rice
75.	Taggarshe	4,566	Pr.S.(2)	..	E	W	PR	PO	Rice
76.	Yeljit	8,423	Pr.S.	..	..	W	PR	PO	Rice
77.	Kollur	24,217	Pr.S,Mid.S,Sec.S.	D	E	W	PR	PTO, Phone	Rice
78.	Mudur	14,831	Pr.S.	..	..	W	KR	PO	Rice
79.	Hallihole	7,240	Pr.S.(3),Mid.S.	..	..	W	KR	PO	Rice
80.	Jadkal	12,216	Mid.S.(3)	..	..	W	KR	PO	Rice

DIRECTORY

LAND USE

COONDAPUR TALUK
LOCATION CODE 3

Land use (*i.e.*, area under different types of land use in acres rounded to the nearest unit)					Nearest Town and Distance in Kms.	Day or days of the market/ *hat*, if any, held in the Village	Remarks including any place of religious, historical or archaeological interest	Location Code No.
Forest	Irrigated	Unirrigated	Cultivable waste	Area not available for cultivation				
11	12	13	14	15	16	17	18	1
2,031	959	105	1,858	1,425	Coondapur – 29	..	..	41
2,150	955	146	2,702	1,543	Coondapur – 26	..	..	42
3,290	288	174	548	266	Coondapur – 53	..	..	43
3,802	438	101	2,258	87	Coondapur – 48	..	..	44
5,978	692	104	1,198	780	Hosanagar – 43	..	4	45
9,000	758	106	1,244	2,023	Coondapur – 45	..	..	46
2,533	782	139	1,907	239	Coondapur – 42	..	..	47
2,148	608	134	540	130	Coondapur – 32	..	..	48
511	1,186	335	3,463	219	Coondapur – 29	Monday	5	49
2,900	1,313	223	2,100	900	Coondapur – 38	Wednesday	..	50
801	1,060	180	2,806	511	Coondapur – 19	Thursday	..	51
..	408	93	316	175	Coondapur – 14	..	..	52
400	714	166	1,482	274	Coondapur – 13	Friday	..	53
1,800	593	48	742	222	Coondapur – 21	..	..	54
1,168	731	110	433	408	Coondapur – 10	..	..	55
2,111	764	243	1,138	300	Coondapur – 13	Sunday	..	56
42	333	101	718	33	Coondapur – 11	..	..	57
..	427	90	739	84	Coondapur – 10	..	..	58
..	407	67	869	13	Coondapur – 10	..	..	59
..	253	118	402	293	Coondapur – 8	..	6	60
..	429	111	461	206	Coondapur – 6	Tuesday	..	61
..	383	138	581	181	Coondapur – 10	..	..	62
..	485	150	342	563	Coondapur – 8	..	..	63
..	474	105	72	478	Coondapur – 3	..	..	64
..	390	206	691	457	Gangolly – 2	..	..	65
217	402	118	396	200	Gangolly – 4	..	..	66
..	384	295	397	250	Gangolly – 5	..	..	67
15	414	135	651	436	Coondapur – 13	..	..	68
..	537	156	461	362	Coondapur – 10	..	..	69
296	393	124	350	40	Coondapur – 13	..	..	70
1,200	596	105	928	519	Coondapur – 18	..	..	71
695	466	128	290	105	Coondapur – 13	..	..	72
2,153	1,154	254	1,290	3,806	Bhatkal – 18	Friday	..	73
3,502	973	233	543	5,492	Bhatkal – 18	..	7	74
1,670	811	211	1,419	455	Bhatkal – 21	..	..	75
4,421	809	99	2,092	1,002	Bhatkal – 26	..	..	76
22,571	354	60	1,076	156	Coondapur – 42	..	8	77
8,678	367	119	1,338	4,329	Coondapur – 50	..	..	78
5,332	485	214	782	427	Coondapur – 50	..	..	79
7,149	677	126	4,105	159	Coondapur – 37	..	..	80

SOUTH KANARA DISTRICT
Location Code 18

Location Code No.	Name of the Village	Total area of the Village (in acres)	Amenities available within the Village						Staple Food
			Educational	Medical	Power Supply	Drinking water	Communication	Postal and Telegraph	
1	2	3	4	5	6	7	8	9	10
81.	Golihole	11,329	Pr.S.(3)	..	..	W	PR	PO	Rice
82.	Kalthod	10,409	Pr.S(3),Mid.S.	..	..	W	KR	PO	Rice
83.	Heroor	4,338	Pr.S.(3)	..	..	W	KR	PO	Rice
84.	Nada	2,803	Pr.S,Mid.S.(2), Sec.S	..	E	W	KR	PO, Phone	Rice
85.	Hadavu	557	Pr.S.	..	E	W	KR	PO	Rice
86.	Marvanthe	1,115	Pr.S.	..	E	W	PR	PO	Rice
87.	Badakere	917	Pr.S.	..	E	W	KR	PO	Rice
88.	Navunda	1,539	Pr.S.(2), Mid.S, Sec.S.	..	E	W	PR	PTO, Phone	Rice
89.	Ulloor	1,888	Pr.S.	..	..	W	KR	PO	Rice
90.	Kirimanjeshwar	1,909	Pr.S.(2),Mid.S.	D	E	W	PR	PO	Rice
91.	Kambadakone	1,181	Pr.S,Mid.S,Sec.S	..	E	W	PR	PTO, Phone	Rice
92.	Herenjal	1,420	Pr.S.	..	..	W	PR	PO	Rice
93.	Kergal	1,069	Pr.S,Mid.S.	..	E	W	PR	PO	Rice
94.	Nandanavana	239	Pr.S.	..	E	W	PR	..	Rice
95.	Bijoor	2,564	Pr.S.(3)	..	E	W	KR	PO	Rice
96.	Uppunda	1,311	Pr.S.(3),Mid.S.	..	E	W	PR	PTO, Phone	Rice
97.	Paduvari	3,897	Pr.S,Mid.S.(3)	..	E	W	KR	PO	Rice
98.	Shiroor	3,623	Pr.S.(2),Mid.S.(3),Sec.S	D	E	W	PR	PTO, Phone	Rice
99.	Gangolli Port	N.A.	..	..	..	..	..	PTO, Phone	Rice
100.	Paduvari Port	N.A.				Uninhabited			
101.	Shiroor Port	N.A.	..	..	..	..	..	..	Rice

DIRECTORY

LAND USE

COONDAPUR TALUK
LOCATION CODE 3

Land use (*i.e.*, area under different types of land use in acres rounded to the nearest unit)					Nearest Town and Distance in Kms.	Day or days of the market/ *hat*, if any, held in the Village	Remarks including any place of religious, historical or archaeological interest	Location Code No.
Forest	Irrigated	Unirrigated	Cultivable waste	Area not available for cultivation				
11	12	13	14	15	16	17	18	1
5,215	1,222	90	2,627	2,175	Bhatkal–30	..	..	81
4,000	1,614	230	2,615	1,950	Coondapur–29	..	..	82
2,595	821	228	396	298	Coondapur–26	..	..	83
1,000	840	295	547	121	Coondapur–18	..	..	84
..	371	74	24	88	Coondapur–16	..	..	85
..	383	196	293	243	Coondapur–13	..	9	86
..	270	128	351	168	Coondapur–21	..	..	87
..	461	214	708	156	Coondapur–21	..	..	88
145	545	182	750	266	Coondapur–24	..	..	89
..	690	263	440	516	Coondapur–22	..	..	90
..	568	194	167	252	Coondapur–24	..	..	91
..	378	100	584	358	Coondapur–27	..	..	92
..	692	173	110	94	Coondapur–29	..	..	93
..	151	34	22	32	Coondapur–29	..	..	94
..	1,356	273	307	628	Bhatkal–22	..	..	95
..	766	310	118	117	Bhatkal–21	Tuesday	..	96
1,778	848	247	762	262	Bhatkal–18	..	..	97
325	1,005	470	1,073	750	Bhatkal–11	Thursday	..	98
N.A.	N.A.	N.A.	N.A.	N.A.	Bhatkal–12	..	..	99
N.A.	N.A.	N.A.	N.A.	N.A.	..	..	..	100
N.A.	N.A.	N.A.	N.A.	N.A.	Bhatkal–11	..	..	101

APPENDIX—I (iii)

ALPHABETICAL LIST OF VILLAGES

SOUTH KANARA DISTRICT
Location Code No. 18

COONDAPUR TALUK
LOCATION CODE No. 3

Sl. No.	Name of Village	Location Code No.
1.	Ajri	42
2.	Albady	15
3.	Aloor	36
4.	Amashebail	12
5.	Ampar	51
6.	Anagally	1
7.	Asodu	33
8.	Badakere	87
9.	Baindur	74
10.	Balkur	3
11.	Basrur	2
12.	Beejady	27
13.	Bellal	41
14.	Beloor	22
15.	Belve	16
16.	Bijoor	95
17.	Chittoor	37
18.	Devalkunda	58
19.	Edmoge	44
20.	Gangolli Port	99
21.	Golihole	81
22.	Gopady	26
23.	Gujjadi	65
24.	Gulvady	55
25.	Hadavu	85
26.	Hakladi	69
27.	Halady (28)	8
28.	Halady (76)	9
29.	Hallady Harkady	17
30.	Halli Hole	79
31.	Halnad	52
32.	Hangloor	29
33.	Hardally Mandally	7
34.	Harkoor	71
35.	Hattiangady	60
36.	Hemmady	63
37.	Hengavalli	10
38.	Heranjal	92
39.	Heroor	83
40.	Heskuthoor	19
41.	Hombady—Mandady	32
42.	Hosadu	66
43.	Hosangady	45
44.	Hosoor	39
45.	Idurkunjadi	38
46.	Jadkal	80
47.	Japthi	5
48.	Kalavara	31
49.	Kalthod	82
50.	Kamalashile	43
51.	Kambada Kone	91
52.	Kandavara	4
53.	Kanyana	59
54.	Karkunje	56
55.	Katta Belthur	62
56.	Kavrady	53
57.	Kedur	21
58.	Kenchanur	57
59.	Kerady	40
60.	Kergal	93
61.	Kirimanjeshwar	90
62.	Kodlady	54
63.	Kollur	77
64.	Koni	30
65.	Korgi	20
66.	Koteshwar	28
67.	Kulanje	48
68.	Kumbashi	25
69.	Kundabarandadi	70
70.	Machattu	46
71.	Madamakki	13
72.	Marvanthe	86
73.	Molahalli	6
74.	Mudur	78
75.	Nada	84
76.	Nandanavana	94
77.	Navunda	88
78.	Nujadi	72
79.	Paduvari	97
80.	Paduvari Port	100
81.	Kattadi	11
82.	Senapur	68
83.	Siddapura	50
84.	Shankaranarayana	49
85.	Shedi Mane	14
86.	Shiroor	98
87.	Shiroor Port	101
88.	Taggarshe	75
89.	Tallur	61
90.	Tekkatte	24
91.	Trashi	67
92.	Ulloor	47
93.	Ulloor	89
94.	Ulthoor	23
95.	Uppinakudru	64
96.	Uppunda	96
97.	Vakwady	34
98.	Wandse	35
99.	Yedthare	73
100.	Yedyadymathiady	18
101.	Yeljit	76

KARKAL TALUK

SOUTH KANARA DISTRICT
LOCATION CODE 18

Location Code No.	Name of the Village	Total area of the Village (in acres)	Amenities available within the Village						Staple Food
			Educational	Medical	Power Supply	Drinking water	Communication	Postal and Telegraph	
1	2	3	4	5	6	7	8	9	10
1.	Durga	4,874	Pr.S(2),Mid.S(2)	..	E	W	KR	PO	Rice
2.	Miyar	5,342	Pr.S(2),Mid.S(2)	..	E	W, TK, R	PR	PTO, Phone	Rice
3.	Mudar	4,937	Pr.S(2),Mid.S(2)	D	E	W, R	PR	PO	Rice
4.	Nallur	6,092	Pr.S.	..	E	W	KR	PO	Rice
5.	Nooralvettu	5,240	Pr.S(2)	..	..	W	PR	PO	Rice
6.	Idu	7,395	Pr.S(2)	..	..	W	PR	PO	Rice
7.	Renjal	4,574	Pr.S(2), Mid.S	..	..	W	KR	PO	Rice
8.	Irvathur	2,841	Pr.S,Mid.S.	..	E	W	PR	PO	Rice
9.	Sanoor	3,633	Pr.S(2), Mid.S.	..	E	W	PR	PO	Rice
10.	Kanthavara	4,919	Mid.S(2)	D	E	W	PR	PO	Rice
11.	Nitte	9,708	Pr.S(3), Mid.S.	HC	E	W	PR	PTO, Phone	Rice
12.	Bola	4,479	Pr.S. Mid.S.(2)	..	E	W	PR	PO	Rice
13.	Mundkur	3,460	Pr.S(2),Mid.S(2)Sec.S	D, MCW	E	W, R	PR	PTO, Phone	Rice
14.	Inna	2,522	Pr.S(2),Mid.S.	..	E	W, R,	KR	PO	Rice
15.	Mulladka	1,311	Pr.S, Mid.S.	..	E	W, TK	PR	..	Rice
16.	Belman	3,597	Pr.S(2),Mid.S Sec.S	MCW	E	W, TK	PR	PTO, Phone	Rice
17.	Mandalike	2,950	Mid.S.(2)	..	E	W	PR	PO	Rice
18.	Kedinje	706	Mid.S(2)	..	..	W	PR	PO	Rice
19.	Kallya	4,668	Pr.S(2), Mid.S.	..	..	W	KR	PO	Rice
20.	Sooda	2,417	Pr.S(2),Mid.S(2)	..	E	W	KR	PO	Rice
21.	Palli	3,765	Pr.S., Mid.S.	MCW	E	W	KR	PO	Rice
22.	Kowdoor	3,961	Pr.S(2),Mid.S.	..	E	W	PR	PO	Rice
23.	Ninjur	2,264	Mid.S.	D	E	W	PR	PO	Rice
24.	Kanajar	3,516	Pr.S, Mid.S.	..	E	W	KR	PO	Rice
25.	Nire	3,038	Pr.S(2),Mid.S(2)	D	E	W	PR	PO	Rice
26.	Bailur	1,071	Pr.S(2),Mid.S Sec.S.	..	E	W	PR	PTO, Phone	Rice
27.	Kukkundur	6,548	Pr.S(3),Mid.S(2)	..	E	W	PR	PTO, Phone	Rice
28.	Marne	7,633	Mid.S., Sec.S.	HC	E	W	PR	PTO, Phone	Rice
29.	Kadthala	3,642	Mid.S.	..	..	W	KR	PO	Rice
30.	Kukkuje	2,091	Mid.S.(2)	D	..	W	KR	PO	Rice
31.	Yellare	2,444	Mid.S.(2)	..	..	O	KR	PO	Rice
32.	Varanga	4,939	Mid.S(2)	..	..	W	PR	PO	Rice
33.	Padukudur	1,184	Mid.S.	..	..	O	KR	..	Rice
34.	Shivapura	4,888	Mid.S(2)	..	E	W	PR	PTO, Phone	Rice
35.	Mudrady	5,841	Mid.S(2)	..	..	W	PR	PO	Rice
36.	Hebri	7,893	Mid.S(5),Sec.S.	HC	E	W	PR	PTO, Phone	Rice
37.	Kerebettu	1,081	Mid.S	..	E	W	KR	..	Rice
38.	Chara	4,620	Mid.S(3)	..	..	W	PR	..	Rice
39.	Belanje	2,459	..	..	..	W	PR	PO	Rice
40.	Kuchur	4,259	Mid.S(2)	..	..	W	KR	..	Rice

DIRECTORY

LAND USE

KARKAL TALUK
LOCATION CODE 4

Land use (*i.e.*, area under different types of land use in acres rounded to the nearest unit)					Nearest Town and Distance in Kms.	Day or days of the market/ *hat*, if any, held in the Village	Remarks including any place of religious, historical or archaeological interest	Location Code No.
Forest	Irrigated	Unirrigated	Cultivable waste	Area not available for cultivation				
11	12	13	14	15	16	17	18	1
1,500	745	1,190	1,295	144	Karkal–5	..	..	1
1,500	450	969	1,318	1,105	Karkal–4	..	..	2
250	380	800	1,000	2,507	Karkal–10	Thursday	..	3
850	546	1,256	2,900	550	Karkal–11	..	..	4
3,000	500	800	600	340	Karkal–19	...	...	5
4,000	1,000	1,000	800	595	Karkal–19	—	..	6
1,100	990	1,165	1,248	71	Karkal–13	..	..	7
1,000	323	522	113	883	Karkal–10	..	..	8
..	940	520	1,580	593	Karkal–3	..	..	9
675	515	929	800	2,000	Karkal–16	..	...	10
1,700	1,501	1,002	5,405	100	Karkal–8	Wednesday	—	11
..	710	709	2,006	1,054	Karkal–11	Thursday	..	12
..	1,503	557	1,242	158	Karkal–22	Saturday	1	13
..	1,007	293	1,200	22	Karkal–26	Sunday	..	14
..	478	211	594	28	Karkal–19	..	..	15
..	354	689	684	1,870	Karkal–18	Monday	..	16
..	800	180	1,017	953	Karkal–16	..	2	17
..	118	80	311	197	Karkal–14	Friday	..	18
1,848	100	555	359	1,806	Karkal–18	..	..	19
580	120	498	500	719	Karkal–24	..	..	20
600	793	200	600	1,572	Karkal–16	Sunday	..	21
..	870	601	1,990	500	Karkal–18	..	..	22
100	770	461	400	533	Karkal–21	..	..	23
500	284	547	2,084	101	Karkal–18	..	..	24
400	233	435	1,719	251	Karkal–16	Thursday	..	25
200	124	277	402	68	Karkal–10	Thursday	..	26
..	1,048	693	2,165	2,642	Karkal–20	..	..	27
2,000	480	631	500	4,022	Karkal–14	Friday	..	28
..	525	145	2,286	686	Karkal–21	..	..	29
..	460	98	1,457	76	Karkal–22	...	..	30
..	518	71	1,685	170	Karkal–22	..	...	31
3,505	20	957	257	200	Karkal–21	..	3	32
763	86	235	34	66	Karkal–24	..	..	33
1,000	200	841	1,347	1,500	Udipi–27	..	..	34
2,200	190	1,339	1,275	837	Karkal–26	..	..	35
3,850	279	1,147	1,904	713	Udipi–34	...	..	36
200	95	259	327	200	Udipi–30	..	..	37
2,450	132	739	1,186	113	Udipi–32	Thursday	..	38
600	158	519	1,117	65	Udipi–40	..	..	39
2,500	97	605	985	72	Udipi–37	..	..	40

SOUTH KANARA DISTRICT
LOCATION CODE 18

Location Code No.	Name of the Village	Total area of the Village (in acres)	Amenities available within the Village						Staple Food
			Educational	Medical	Power Supply	Drinking water	Communication	Postal and Telegraph	
1	2	3	4	5	6	7	8	9	10
41.	Nadpal	34,181	Mid.S(4)	..	..	W	PR	PO	Rice
42.	Kabbinale	6,412	Mid.S.(3)	..	..	W	KR	PO	Rice
43.	Andar	10,275	Mid.S.	..	...	W	KR	PO	Rice
44.	Shiral	9,097	Mid.S(2)	..	..	W	KR	PO	Rice
45.	Jarkala	1,453	Mid.S.	..	..	W	KR	PO	Rice
46.	Kervashe	10,398	Mid.S(3)	..	..	W	KR	PO	Rice
47.	Mala	11,617	Mid.S(5)	D	..	W	KR	PO	Rice
48.	Hermunde	2,924	Mid.S.	D	..	W	KR	PO	Rice
49.	Hirgan	5,833	Mid.S.(3)	..	E	W	KR	PTO, Phone	Rice
50.	Yerlapady	5,039	Mid.S(2)	..	...	W	KR	PO	Rice
51.	Marpady	2,921	Mid.S(3),Sec.S.	H	E	W	PR	PO, Phone	Rice
52.	Padumarnad	2,835	Mid.S.(2)	...	E	W	KR	PO	Rice
53.	Mudumarnad	2,196	Mid.S(2)	...	E	W	KR	PO	Rice
54.	Kellaputhige	1,120	Mid.S.	...	...	W	KR	PO	Rice
55.	Daregudde	1,800	Mid.S.	...	...	W	KR	PO	Rice
56.	Valpady	3,067	Mid.S(3)	..	..	W	KR	PO	Rice
57.	Panapila	1,680	Pr.S.	..	..	W	KR	PO	Rice
58.	Nellikar	2,673	Pr.S.,Mid.S.	..	..	W	KR	PO	Rice
59.	Mantrady	2,149	Mid.S.	..	..	W	KR	..	Rice
60.	Shirthady	2,202	Mid.S.,Sec.S.	HC	E	W	PR	PTO, Phone	Rice
61.	Mudukonaje	1,743	Mid.S.	..	..	W	PR	PO	Rice
62.	Padukonanje	1,546	Mid.S.	..	..	W	PR	PO	Rice
63.	Maroor	1,776	Mid.S.	..	E	W	PR	PO	Rice
64.	Puchamogru	2,226	Mid.S.	..	E	W	KR	PO	Rice
65.	Iruvail	2,098	Pr.S,Mid.S.	..	..	W	KR	PO	Rice
66.	Hosabettu	2,410	Pr.S., Mid.S.	..	..	W	KR	PO	Rice
67.	Karanje	2,168	Mid.S.	..	E	W	PR	PO	Rice
68.	Kallabettu	1,346	Mid.S.	..	E	W	PR	PO	Rice
69.	Thodar	2,321	Pr.S.	..	E	W	PR	PO	Rice
70.	Tenkamijar	3,084	Mid.S.	...	E	W	PR	..	Rice
71.	Badagamijar	2,830	Mid.S.(2)	..	E	W	KR	PTO, Phone	Rice
72.	Niddodi	2,247	Mid.S(3)	..	E	W	PR	PO	Rice
73.	Kallamundkur	4,025	Mid.S(3),Sec.S.	D	E	W	PR	PO	Rice
74.	Puthige	5,356	Mid.S.(6)	..	E	W	KR	PO	Rice
75.	Paladka	3,587	Mid.S.(2)	..	E	W	KR	PO	Rice
76.	Kadandale	3,623	Mid.S(2)	...	..	W	KR	PO	Rice
77.	Belvai	5,869	Mid.S(2)	..	E	W	PR	PTO, Phone	Rice

DIRECTORY

LAND USE

KARKAL TALUK
LOCATION CODE 4

Land use (*i.e.*, area under different types of land use in acres rounded to the nearest unit)					Nearest Town and Distance in Kms.	Day or days of the market/ *hat*, if any, held in the Village	Remarks including any place of religious, historical or archaeological interest	Location Code No.
Forest	Irrigated	Unirrigated	Cultivable waste	Area not available for cultivation				
11	12	13	14	15	16	17	18	1
32,000	138	876	892	275	Karkal–42	..	..	41
4,850	73	578	425	486	Karkal–38	..	..	42
7,704	177	264	230	1,900	Karkal–19	..	..	43
7,569	270	299	360	599	Karkal–24	..	..	44
355	90	205	778	25	Karkal–27	..	..	45
7,763	632	501	221	1,281	Karkal–19	..	4	46
6,500	1,220	620	3,200	77	Karkal–19	..	..	47
900	327	202	1,355	140	Karkal–22	..	..	48
893	908	700	2,980	352	Karkal–8	..	..	49
..	900	408	3,322	409	Karkal–13	..	..	50
250	446	800	275	1,150	Moodabidri–0*	Friday	5	51
1,200	245	720	150	520	Mudabidri–6	..	..	52
966	220	510	100	400	Mudabidri–10	..	..	53
300	460	200	60	100	Mudabidri–11	..	..	54
300	224	1,206	70	..	Mudabidri–13	..	..	55
..	..	2,818	94	155	Mudabidri–13	..	..	56
700	220	600	60	100	Mudabidri–16	..	..	57
850	272	398	803	250	Mudabidri–19	..	..	58
813	235	450	526	125	Mudabidri–16	..	..	59
..	..	1,996	78	128	Mudabidri–10	Monday	..	60
..	..	1,573	58	112	Mudabidri–6	..	..	61
..	..	1,406	40	100	Mudabidri–5	..	..	62
1,107	..	337	64	268	Mudabidri–11	..	..	63
350	..	494	451	931	Mudabidri–11	..	..	64
..	..	1,794	129	175	Mudabidri–11	..	..	65
800	..	406	350	854	Mudabidri–6	..	...	66
1,053	..	450	390	275	Mudabidri–8	..	...	67
200	..	240	61	845	Mudabidri–5	..	...	68
600	..	593	200	928	Mudabidri–6	..	..	69
..	..	2,352	420	312	Mudabidri–13	Thursday	..	70
..	..	1,013	650	1,167	Mudabidri–11	..	...	71
357	301	1,336	93	160	Mudabidri–11	..	..	72
607	430	2,220	100	668	Mudabidri–6	Wednesday	..	73
..	..	5,151	..	205	Mudabidri–6	Tuesday	...	74
288	25	2,549	..	725	Mudabidri–10	..	..	75
223	35	2,765	..	600	Mudabidri–13	..	..	76
2,240	440	2,019	120	1,050	Mudabidri–5	Wednesday	...	77

* The Mudabidri Town Panchayat is composed of Pranthya and Marpady. Pranthya has been treated as a census Town during 1971 Census while Marpady is not. Since 'Mudabidri' is more popular, name of town is given as such.

APPENDIX—I (iv)

ALPHABETICAL LIST OF VILLAGES

SOUTH KANARA DISTRICT
LOCATION CODE No. 18

KARKAL TALUK
LOCATION CODE No. 4

Sl. No.	Name of Village	Location Code No.
1.	Andar	43
2.	Badagamijar	71
3.	Bailur	26
4.	Belanje	39
5.	Belman	16
6.	Belvai	77
7.	Bola	12
8.	Chara	38
9.	Daregudde	55
10.	Durga	1
11.	Hebri	36
12.	Hermunde	48
13.	Hirgan	49
14.	Hosabettu	66
15.	Idu	6
16.	Inna	14
17.	Iruvail	65
18.	Irvathur	8
19.	Jarakala	45
20.	Kabbinale	42
21.	Kadandale	76
22.	Kadthala	29
23.	Kalla Bettu	68
24.	Kalla Mundkur	73
25.	Kallya	19
26.	Kanajar	24
27.	Kanthavara	10
28.	Karanje	67
29.	Kedinje	18
30.	Kella Puthige	54
31.	Kere Bettu	37
32.	Kervashe	46
33.	Kowdoor	22
34.	Kuchur	40
35.	Kukkuje	30
36.	Kukkundur	27
37.	Mala	47
38.	Mantrady	59
39.	Marne	28
40.	Marpady	51
41.	Maroor	63
42.	Miyar	2
43.	Mudar	3
44.	Mudrady	35
45.	Mudukonaje	61
46.	Mudumarnad	53
47.	Mulladka	15
48.	Mundkur	13
49.	Nadpal	41
50.	Nallur	4
51.	Nandalike	17
52.	Nellikar	58
53.	Niddodi	72
54.	Ninjur	23
55.	Nire	25
56.	Nitte	11
57.	Nooralvettu	5
58.	Padukonaje	62
59.	Padukudur	33
60.	Padumarnad	52
61.	Paladka	75
62.	Palli	21
63.	Panapila	57
64.	Puchamogru	64
65.	Puthige	74
66.	Renjal	7
67.	Sanoor	9
68.	Shirlal	44
69.	Shirthady	60
70.	Shivapura	34
71.	Sooda	20
72.	Tenkamijar	70
73.	Thodar	69
74.	Valpady	56
75.	Varanga	32
76.	Yellare	31
77.	Yerlapady	50

MANGALORE TALUK

SOUTH KANARA DISTRICT
LOCATION CODE 18

Location Code No.	Name of the Village	Total area of the Village (in acres)	Amenities available within the Village						Staple Food
			Educational	Medical	Power Supply	Drinking water	Communication	Postal and Telegraph	
1	2	3	4	5	6	7	8	9	10
1.	Mangalore Thota	(Unsurveyed)	Mid.S.	..	..	W	PR, R	..	Rice
2.	Casba Bazar	483	Mid.S.	..	E	W	PR	PO, Phone	Rice
3.	Boloor—B	816	Mid.S.	..	E	W	PR	PO, Phone	Rice
4.	Bangrakulur	563	Mid.S.	..	E	W	PR	PO, Phone	Rice
5.	Padukody	523	Mid.S.	..	E	W	PR	PO	Rice
6.	Kadri	970	..	..	E	W	PR	PO, Phone	Rice
7.	Maroli	450	Sec.S.	..	E	W	KR	PO, Phone	Rice
8.	Alape	1,148	Mid.S.	..	E	W	KR	PO, Phone	Rice
9.	Kannur	805	Mid.S.	..	E	W	PR	PO, Phone	Rice
10.	Pavoor	2,452	Mid.S.(2)	..	E	W	KR, R	PO	Rice
11.	Boliyar	1,524	Mid.S.	..	..	W	KR, R	PO	Rice
12.	Hare Kala	1,524	Sec.S.	..	E	W	KR, R	PO	Rice
13.	Bajal	1,157	Mid.S.	..	..	W	KR	PO	Rice
14.	Jeppinamogaru	1,802	Mid.S.	..	E	W	KR	PO	Rice
15.	Permunnur	819	Mid.S.	..	E	W	KR, R	PO	Rice
16.	Munnur	1,079	Mid.S.	..	E	W	KR	PO	Rice
17.	Amblamogaru	1,327	Mid.S.	..	E	W	KR	PO	Rice
18.	Konaje	2,560	Mid.S.	..	..	W	KR	PO	Rice
19.	Belma	894	Mid.S(2)	..	E	W	KR	PO	Rice
20.	Kotekar	2,509	Mid.S(4)	..	E	W	KR, R	PO, Phone	Rice
21.	Manjanaday	1,387	Mid.S.	HC	E	W	KR	PO	Rice
22.	Kinnya	1,078	Mid.S.(2)	..	E	W	KR	PO	Rice
23.	Talapady	1,517	Mid.S(3)	D	E	W	KR, R	PO	Rice
24.	Mulur	1,275	Pr.S.,Mid.S.(2),Sec.S.	MCW	E	W	PR, R	PTO, Phone	Rice
25.	Kandavara	1,328	Pr.S.	..	E	W	KR, R	PO	Rice
26.	Adyapady	1,142	Pr.S.	..	E	W	KR, R	PO	Rice
27.	Kolambe	2,261	Pr.S, Mid.S.	..	E	W	KR	PO	Rice
28.	Paduperar	2,054	Pr.S.	..	E	W	PR	PO	Rice
29.	Kompadavu	2,042	Pr.S.	..	E	W	PR	PO	Rice
30.	Muchur	1,664	Pr.S.	..	E	W	PR	PO	Rice
31.	Badagayedapadavu	2,600	Mid.S.,Sec.S.	..	E	W	KR	PO	Rice
32.	Muduperar	2,213	Pr.S.,Mid.S.	..	E	W	PR	PO	Rice
33.	Tenkayedapadavu	2,942	Pr.S.	..	E	W	PR	PO	Rice
34.	Kilenjar	1,283	Mid.S.	MCW	..	W	PR, R	PO	Rice
35.	Kolavoor	1,070	Pr.S.(2)	..	..	W	PR, R	..	Rice
36.	Muthur	751	..	..	..	W	PR, R	..	Rice
37.	Mogaru	1,131	Pr.S.(2)	..	E	W	KR, R	PO	Rice
38.	Badaga Ulipady	1,981	Mid.S.	FC	E	W	PR	Phone	Rice
39.	Tenka Ulipady	996	Mid.S.	..	E	W	PR, R	..	Rice
40.	Addur	1,111	Pr.S.	..	E	W	PR, R	PO	Rice

DIRECTORY

LAND USE

MANGALORE TALUK
LOCATION CODE 5

Land use (*i.e.*, area under different types of land use in acres rounded to the nearest unit)					Nearest Town and Distance in Kms.	Day or days of the market/ *hat*, if any, held in the Village	Remarks including any place of religious, historical or archaeological interest	Location Code No.
Forest	Irrigated	Unirrigated	Cultivable waste	Area not available for cultivation				
11	12	13	14	15	16	17	18	1
N.A.	N.A.	N.A.	N.A.	N.A.	Mangalore City–1	..	..	1
..	5	380	..	98	Mangalore City–1	..	..	2
..	205	430	..	181	Mangalore City–2	..	..	3
..	150 (W)	119	91	203	Mangalore City–6	..	..	4
...	50 (W)	124	80	269	Mangalore City–5	..	..	5
..	206 (W)	678	..	86	Mangalore City–3	..	..	6
..	100 (C)	85	96	169	Kankanadi–2	..	..	7
..	360	237	102	449	Kankanadi–5	..	..	8
..	393	107	21	284	Mangalore City–10	..	..	9
..	1,031	168	41	1,212	Mangalore City–16	..	..	10
..	830 (WR)	290	62	342	Mangalore City–22	..	..	11
..	489 (WR)	161	21	853	Mangalore City–14	..	..	12
..	205 (WR)	532	113	307	Kankanadi–3	..	..	13
..	265 (W)	1,381	..	156	Kankanadi–3	..	..	14
..	438 (WR)	164	8	209	Ullal–5	..	..	15
..	495 (R)	286	2	296	Ullal–10	...	..	16
..	590	245	26	466	Mangalore City–13	..	..	17
..	823 (WR)	452	116	1,169	Someswar–10	..	..	18
..	442 (WR)	181	40	231	Someswar–8	..	..	19
..	1,300 (W)	313	121	775	Someswar–3	..	..	20
..	443 (WR)	318	61	565	Someswar–8	..	..	21
..	498 (WR)	382	47	151	Someswar–6	..	..	22
..	680 (R)(W)	307	42	488	Someswar–8	..	..	23
..	553 (W)(R)	194	233	295	Padavu–10	Wednesday	..	24
..	612 (W)(R)	250	202	264	Padavu–11	..	1	25
..	545 (WR)	141	98	358	Padavu–8	..	..	26
..	725 (W)(R)	699	516	321	Padavu–11	..	...	27
..	538 (WR)	475	572	469	Padavu–14	..	..	28
..	306 (W)(R)	222	233	1,281	Padavu–16	..	..	29
..	364 (WR)	416	341	543	Padavu–18	..	..	30
..	570 (WR)	503	511	1,016	Padavu–18	..	..	31
..	490 (WR)	438	823	462	Padavu–14	..	..	32
..	642 (WR)	451	455	1,394	Padavu–18	..	..	33
..	340 (C)(R)	203	310	430	Padavu–18	Saturday	..	34
..	418 (W)(C)	319	111	222	Padavu–18	..	..	35
..	281 (RC)	217	104	149	Padavu–16	...	..	36
..	520 (R)	100	231	280	Padavu–13	..	..	37
..	614 (W)	136	432	799	Padavu–13	..	..	38
..	604 (R)	117	110	165	Padavu–11	..	..	39
..	517 (R)	215	156	223	Padavu–13	..	..	40

SOUTH KANARA DISTRICT
LOCATION CODE 18

Location Code No.	Name of the Village	Total area of the Village (in acres)	Amenities available within the Village						Staple Food
			Educational	Medical	Power Supply	Drinking water	Communication	Postal and Telegraph	
1	2	3	4	5	6	7	8	9	10
41.	Thiruvail	1,277	Mid.S.	..	E	W	PR, R	PO	Rice
42.	Pacha Nadi	1,011	Mid.S, Sec.S.	MCW	E	W	PR	PO	Rice
43.	Kudupu	1,081	Pr.S.	..	E	W	PR	PO	Rice
44.	Bondanthilla	1,993	Pr.S, Mid.S.	..	..	W	PR	PO	Rice
45.	Ulaibettu	1,402	Pr.S.(2)	..	E	W	PR, R	PO	Rice
46.	Mallur	669	Pr.S.	...	E	W	PR, R	...	Rice
47.	Neermarga	2,010	Pr.S., Mid.S.	..	E	W	PR	PO	Rice
48.	Adya	1,204	Pr.S.	..	E	W	PR, R	PO	Rice
49.	Arkula	992	Mid.S.	..	E	W	PR, R	PO	Rice
50.	Surathkal	2,612	Mid.S(2)	..	E	W	PR	PTO, Phone	Rice
51.	Chellairu	783	Pr.S(2), Mid.S.	..	E	W	KR	PTO, Phone	Rice
52.	Madya	488	Pr.S.	..	E	W	KR	PO	Rice
53.	Surinje	850	Pr.S(2),Mid.S.	..	E	W	KR	PO	Rice
54.	Delanthabettu	792	Pr.S.,Mid.S.	..	E	W	KR	PO	Rice
55.	Badaga Yekkar	2,485	Pr.S.	..	E	W	PR	PO	Rice
56.	Tenka Yekkar	1,583	Pr.S, Mid.S.	..	E	W	KR	PTO, Phone	Rice
57.	Kuthethur	1,936	Mid.S.(2)	..	E	W	KR	PO	Rice
58.	Iddya	1,588	Pr.S(2),Mid.S.	HC	E	W	PR	PO	Rice
59.	Hosabettu	587	Mid.S., Sec.S.	D	E	W	PR	PO	Rice
60.	Kulai	990	Mid.S.(2)	..	E	W	PR	PO	Rice
61.	Bala	1,402	Pr.S.	..	E	W	PR	PO	Rice
62.	Kalavar	815	Pr.S(2), Mid.S.	..	E	W	PR	PO	Rice
63.	Permude	1,835	Pr.S(2), Mid.S(2)	..	E	W	PR	PO	Rice
64.	Bajpe	1,786	Mid.S(2), Sec.S.	HC	E	W	PR	PTO, Phone	Rice
65.	Malavoor	1,504	Pr.S.	..	E	W	PR	..	Rice
66.	Kenjar	1,649	Mid.S(2)	..	E	W	PR	PO	Rice
67.	Thokur	1,314	Pr.S(2),Mid.S(2)	..	E	W	KR	PO	Rice
68.	Baikampady	1,426	Pr.S., Mid.S.	..	E	W	PR	PO	Rice
69.	Panamboor	1,701	Pr.S, Mid.S, Sec,S(2)	..	E	W	PR	PTO, Phone	Rice
70.	Thannirbavi	746	Pr.S.	..	E	W	PR	PO	Rice
71.	Panjimogar	446	Pr.S.	..	E	W	KR	..	Rice
72.	Kunjatha Bail	942	Pr.S.	HC	E	W	PR	PO	Rice
73.	Kavoor	1,092	Pr.S., Mid.S.	..	E	W	PR	PO	Rice
74.	Marakada	935	..	..	E	W	PR	PO	Rice
75.	Padushedde	359	..	HC	E	W	PR	PO	Rice
76.	Mudushedde	1,468	Pr.S, Mid.S(2)	TBC	E	W	PR	PO	Rice
77.	Athikaribettu	1,293	Pr.S., Mid.S.	..	E	W	KR	PO	Rice
78.	Karnire	469	Pr.S.	..	E	W	KR, R	PO	Rice
79.	Balkunje	948	Pr.S, Mid.S.	MCW	E	W, R	KR, R	PO	Rice
80.	Kavathar	1,219	Pr.S.	..	E	W	KR	..	Rice

DIRECTORY

LAND USE

MANGALORE TALUK
LOCATION CODE 5

Land use (*i.e.*, area under different types of land use in acres rounded to the nearest unit)					Nearest Town and Distance in Kms.	Day or days of the market/ *hat*, if any, held in the Village	Remarks including any place of religious, historical or archaeological interest	Location Code No.
Forest	Irrigated	Unirrigated	Cultivable waste	Area not available for cultivation				
11	12	13	14	15	16	17	18	1
..	490 (CR)	255	190	342	Padavu – 6	..	..	41
..	174 (W)	176	107	554	Padavu – 5	..	..	42
..	102 (W)	132	81	766	Padavu – 4	..	..	43
..	661 (CW)	395	312	625	Padavu – 7	..	..	44
..	564 (W)(R)	331	195	322	Padavu – 10	..	..	45
..	276 (R)	109	102	182	Padavu – 11	..	..	46
..	392 (C)	279	204	1,135	Padavu – 5	..	..	47
..	415 (W)	191	206	392	Kankanadi – 6	..	..	48
..	369 (W)	182	184	257	Padavu – 10	..	..	49
..	1,075	978	32	527	Mulki – 11	..	..	50
..	356 (R)	350	13	64	Mulki – 10	..	..	51
..	231 (R)	158	80	19	Mulki – 10	..	..	52
..	415 (R)	105	40	290	Mulki – 10	..	..	53
..	334 (C)	143	251	64	Mulki – 11	..	..	54
..	494 (R)	307	1,254	430	Mulki – 13	..	..	55
..	278 (R)	345	168	792	Mulki – 13	..	..	56
..	599 (R)	1,089	248	..	Mulki – 13	..	..	57
..	670 (R)	471	15	432	Mulki – 13	..	..	58
..	235 (W)	303	..	49	Mulki – 14	..	..	59
..	434 (W)	431	..	125	Padavu – 13	..	..	60
..	557 (WC)	800	40	5	Padavu – 13	..	..	61
..	305 (CW)	486	20	3	Padavu – 11	..	..	62
..	470 (CW)	1,069	..	296	Mulki – 13	..	..	63
..	652 (CW)	914	35	185	Padavu – 12	..	(*a*) Aerodrome	64
..	408 (RW)	795	10	291	Padavu – 7	..	..	65
..	1,115 (RW)	197	15	322	Padavu – 10	..	..	66
..	726 (RW)	301	25	262	Padavu – 11	..	..	67
..	682 (W)	389	..	355	Padavu – 11	..	..	68
..	283 (W)	226	..	1,192	Padavu – 10	..	(*b*) Harbour Project	69
..	116 (R)	137	..	493	Mangalore City – 8	..	..	70
..	295 (RW)	50	..	101	Padavu – 7	..	..	71
..	490 (RW)	178	97	177	Padavu – 8	..	..	72
..	309 (RW)	559	..	224	Padavu – 5	..	..	73
..	308 (RW)	453	171	3	Padavu – 6	..	..	74
..	183 (RW)	131	45	..	Padavu – 6	..	..	75
..	491 (RW)	140	837	..	Padavu – 6	..	..	76
..	46 (C)	747	379	121	Mulki – 3	..	..	77
..	248 (C)	115	30	76	Mulki – 6	..	..	78
..	148 (C)	296	397	107	Mulki – 8	..	..	79
..	135 (C)	481	528	75	Mulki – 6	..	..	80

SOUTH KANARA DISTRICT
LOCATION CODE 18

Location Code No.	Name of the Village	Total area of the Village (in acres)	Amenities available within the Village						Staple Food
			Educational	Medical	Power Supply	Drinking water	Communication	Postal and Telegraph	
1	2	3	4	5	6	7	8	9	10
81.	Kollur	781	Pr.S.	..	E	W	KR	..	Rice
82.	Ulepady	1,150	Pr.S., Mid.S.	..	E	W, R	KR, R	..	Rice
83.	Elinje	1,555	Pr.S, Mid.S.	..	E	W, R	PR, R	PO	Rice
84.	Talipady	2,949	Pr.S,Mid.S(3)Sec.S(2)	..	E	W, T	PR	PO, Phone	Rice
85.	Elathur	841	Pr.S.	HC	E	W	PR	..	Rice
86.	Shimanthur	979	Sec.S.	..	E	W	PR	..	Rice
87.	Kilpady	771	..	..	E	W	KR	PO	Rice
88.	Sasihithlu	430	Mid.S.	..	E	W	PR	PO	Rice
89.	Padupanamboor	329	Mid.S.	..	E	W	PR	PO	Rice
90.	Pavanje	512	Pr.S.	..	E	W	PR, R	..	Rice
91.	Haleangady	491	Pr.S., Mid.S, Sec.S.	HC	E	W	PR	PTO, Phone	Rice
92.	Bellairu	726	Mid.S.	..	E	W	PR	..	Rice
93.	Thokur	809	Mid.S(2)	..	E	W	PR	PO	Rice
94.	Kemral	926	Pr.S., Mid.S.	..	E	W	KR	PO, Phone	Rice
95.	Mennabettu	1,364	Mid.S.	..	E	W, T	PR	PTO, Phone	Rice
96.	Aikala	1,721	Mid.S.	..	E	W	PR	PTO, Phone	Rice
97.	Kondemula	603	Mid.S., Sec.S.	HC	E	W	PR	PO, Phone	Rice
98.	Nadugodu	715	Mid.S.	..	E	W, R	KR	PO	Rice
99.	Kilenjur	337	Mid.S.	..	E	W, R	KR	..	Rice
100.	Attur	264	Mid.S.	..	E	W	KR	..	Rice
101.	Panja	378	Mid.S.	..	E	W, R	KR	..	Rice
102.	Koikude	689	Mid.S.	..	E	W, R	KR	PO	Rice

DIRECTORY

LAND USE

MANGALORE TALUK
LOCATION CODE 5

Land use (*i.e.*, area under different types of land use in acres rounded to the nearest unit)					Nearest Town and Distance in Kms.	Day or days of the market/ *hat*, if any, held in the Village	Remarks including any place of religious, historical or archaeological interest	Location Code No.
Forest	Irrigated	Unirrigated	Cultivable waste	Area not available for cultivation				
11	12	13	14	15	16	17	18	1
..	46 (C)	161	318	256	Mulki–8	..	..	81
..	92 (C)	419	454	185	Mulki–10	..	..	82
..	286 (C)	458	700	111	Mulki–11	..	..	83
..	253 (C)	840	1,335	521	Mulki–8	..	..	84
..	82 (C)	223	463	73	Mulki–6	..	..	85
..	96 (C)	392	381	110	Mulki–4	..	..	86
..	59 (C)	262	330	120	Mulki–2	..	..	87
..	31 (C)	181	28	190	Mulki–5	..	..	88
..	60 (C)	158	58	53	Mulki–4	..	..	89
..	62 (C)	283	18	149	Mulki–6	..	..	90
..	126(C)	189	105	71	Mulki–6	..	..	91
..	80	246	302	98	Mulki–4	..	..	92
..	90	180	446	93	Mulki–6	..	..	93
..	102	334	343	147	Mulki–7	..	..	94
..	160 (C)	366	486	352	Mulki–10	..	..	95
..	230	457	622	412	Mulki–11	Tuesday & Saturday	..	96
..	98	209	172	124	Mulki–11	..	..	97
..	237 (C)	334	29	115	Mulki–10	..	..	98
..	114 (C)	161	39	23	Mulki–10	..	..	99
..	73	104	42	45	Mulki–8	..	..	100
..	102	154	108	14	Mulki–10	..	..	101
..	243 (C)	183	152	111	Mulki–8	..	..	102

APPENDIX—I (v)

ALPHABETICAL LIST OF VILLAGES

SOUTH KANARA DISTRICT
Location Code No. 18

MANGALORE TALUK
LOCATION CODE No. 5

Sl. No.	Name of Village	Location Code No.
1.	Addur	40
2.	Adya	48
3.	Adyapady	26
4.	Aikala	96
5.	Alape	8
6.	Ambla Mogaru	17
7.	Arkula	49
8.	Athikaribettu	77
9.	Attur	100
10.	Badagaulipady	38
11.	Badagayedapadavu	31
12.	Badagayekkar	55
13.	Baikampady	68
14.	Bajal	13
15.	Bajpe	64
16.	Bala	61
17.	Balkunje	79
18.	Bangra Kulur	4
19.	Bellairu	92
20.	Belma	19
21.	Boliyar	11
22.	Boloor	3
23.	Bondanthilla	44
24.	Casba Bazar	2
25.	Chellairu	51
26.	Delantha Bettu	54
27.	Elinje	83
28.	Elathur	85
29.	Haleangady	91
30.	Harekala	12
31.	Hosa Bettu	59
32.	Iddya	58
33.	Jeppina Mogaru	14
34.	Kadri	6
35.	Kalavar	62
36.	Kandavara	25
37.	Kannur	9
38.	Karnire	78
39.	Kavathar	80
40.	Kavoor	73
41.	Kemral	94
42.	Kenjar	66
43.	Kilenjar	34
44.	Kilenjur	99
45.	Kilpady	87
46.	Kinnya	22
47.	Koikuda	102
48.	Kolambe	27
49.	Kolavoor	35
50.	Kollur	81
51.	Kompadavu	29
52.	Konaje	18
53.	Kodemula	97
54.	Kotekar	20
55.	Kudupu	43
56.	Kulai	60
57.	Kunjathabail	72
58.	Kuthethur	57
59.	Madya	52
60.	Malavoor	65
61.	Mallur	47
62.	Mangalore Thota	6
63.	Manjanaday	24
64.	Marakada	71
65.	Maroli	1
66.	Menna Bettu	95
67.	Mogaru	37
68.	Muchur	30
69.	Muddperar	32
70.	Mudushedde	76
71.	Mulur	24
72.	Munnur	16
73.	Muthur	36
74.	Nadugodu	98
75.	Neermarga	47
76.	Pachanadi	42
77.	Padukody	5
78.	Padupanamboor	89
79.	Paduperar	28
80.	Padshedde	75
81.	Panamboor	69
82.	Panja	101
83.	Panji Mogar	71
84.	Pavanje	90
85.	Pavoor	10
86.	Permude	63
87.	Permunnur	15
88.	Sasi Hithlu	88
89.	Shimanthur	86
90.	Surathkal	50
91.	Surinje	53
92.	Talapady	23
93.	Talipady	84
94.	Tannirbavi	70
95.	Tenk Ulipady	39
96.	Tenka Yedapadavu	33
97.	Tenka Yekkar	56
98.	Thiruvail	41
99.	Thokur	67
100.	Thokur	93
101.	Ulaibettu	45
102.	Ulepady	82

PUTTUR TALUK

SOUTH KANARA DISTRICT
LOCATION CODE 18

Location Code No.	Name of the Village	Total area of the Village (in acres)	Amenities available within the Village						Staple Food
			Educational	Medical	Power Supply	Drinking water	Communication	Postal and Telegraph	
1	2	3	4	5	6	7	8	9	10
1.	Kemminje	1,801	Pr.S(2), C	..	E	W	PR	PO, Phone	Rice
2.	Narimogru	3,096	Pr.S., Mid.S.	..	..	W	PR	PO	Rice
3.	Shanthigodu	4,186	Pr.S(2),Mid.S.	..	..	W	KR	PO	Rice
4.	Mundur	2,125	Pr.S.	..	..	W	PR	PO	Rice
5.	Sarve	2,337	Pr.S., Mid.S.	..	..	W	PR	PO	Rice
6.	Kuriya	1,978	Mid.S.	..	..	W	KR	PO	Rice
7.	Kedambady	2,245	Pr.S., Mid.S.	..	..	W	PR	PO	Rice
8.	Keyyur	4,807	Pr.S.(3), Mid.S.	..	..	W	PR	PO	Rice
9.	Ariadka	3,318	Pr.S.(2)	..	..	W	PR	..	Rice
10.	Madnur	2,698	Pr.S., Mid.S.	..	..	W	PR	PTO	Rice
11.	Kolthige	7,771	Pr.S(6), Mid.S.	..	..	W	KR	PO	Rice
12.	Nettanige Mudnur	5,777	Pr.S.(4)Mid.S.(3)Sec.S.	D	E	W	KR	PO	Rice
13.	Padvanur	3,005	Pr.S.(2)Mid.S. Sec.S.	..	..	W	KR	PO	Rice
14.	Badaganur	2,790	Pr.S(2), Mid.S.	..	..	W	KR	PO, Phone	Rice
15.	Nidpalli	2,791	Pr.S., Mid.S.	..	..	W	KR	PO	Rice
16.	Bettampadi	3,243	Pr.S.(2)Mid.S. Sec.	..	..	W	KR	PO	Rice
17.	Panaje	3,031	Pr.S(2), Mid.S.	HC(FC)	..	W	PR	PO	Rice
18.	Irde	2,107	Pr.S(2), Mid.S.	..	..	W	PR	PO	Rice
19.	Volamogru	3,739	Pr.S(3),Mid.S(2)	..	..	W	PR	PO, Phone	Rice
20.	Aryappu	5,797	Pr.S(3),Mid.S(2)	..	..	W	PR	PR	Rice
21.	Balnad	4,643	Pr.S(2),Mid.S(2)	..	..	W	KR	PO	Rice
22.	Uppinangady	2,363	Pr.S.Mid.S.(2) Sec.S.	D	E	R	PR	PTO, Phone	Rice
23.	Bajathur	4,942	Pr.S, Mid.S(2)	MCW	E	W	PR	PO	Rice
24.	Golithattu	4,127	Mid.S.	..	..	W	PR	PO	Rice
25.	Konalu	1,960	Pr.S.	..	..	W	PR	..	Rice
26.	Alanthaya	1,480	Pr.S.	..	..	W	KR	..	Rice
27.	Nellyadi	4,364	Pr.S(2), Mid.S.	..	..	W	PR	PO	Rice
28.	Kowkradi	6,183	Pr.S., Mid.S.	..	..	W	KR	..	Rice
29.	Ichlampady	2,149	Pr.S.	..	..	W	KR	PO	Rice
30.	Shirady	17,252	Pr.S., Mid.S(2)	..	..	W	PR	PO	Rice
31.	Shirivagilu	7,562	Pr.S(2)	..	..	W	KR	..	Rice
32.	Konaje	4,494	Pr.S.(2)	..	..	W	KR	..	Rice
33.	Hirebandady	3,922	Pr.S(2), Mid.S.	..	..	W	KR	PO	Rice
34.	Kodimbady	1,466	Mid.S.	..	E	W	PR	PO	Rice
35.	Chickamudnur	2,054	Pr.S.(2)	..	E	W	KR	PO	Rice
36.	Kudipadi	1,629	Mid.S.	..	..	W	KR	PO	Rice
37.	Kabaka	2,090	Pr.S., Mid.S(2)	..	E	W	PR	PO	Rice
38.	Padnur	1,845	Pr.S., Mid.S.,C	..	E	W	KR	PO	Rice
39.	Bannur	1,425	Pr.S.	..	E	W	PR	PO	Rice
40.	Bellipady	1,560	Mid.S.	..	E	W	PR	PO	Rice

DIRECTORY

LAND USE

PUTTUR TALUK
LOCATION CODE 6

Land use (*i.e.*, area under different types of land use in acres rounded to the nearest unit)					Nearest Town and Distance in Kms.	Day or days of the market/ *hat*, if any, held in the Village	Remarks including any place of religious, historical or archaeological interest	Location Code No.
Forest	Irrigated	Unirrigated	Cultivable waste	Area not available for cultivation				
11	12	13	14	15	16	17	18	1
..	349	842	532	78	Puttur–1	..	..	1
..	558	1,039	1,404	95	Puttur–6	..	..	2
800	485	388	1,006	1,507	Puttur–10	..	..	3
55	415	577	1,057	21	Puttur–10	..	..	4
36	349	728	1,194	30	Puttur–13	..	..	5
..	431	385	1,132	30	Puttur–6	..	..	6
..	382	403	1,452	8	Puttur–13	..	..	7
1,600	581	712	1,874	40	Puttur–18	..	..	8
750	354	392	1,768	54	Puttur–13	..	..	9
525	481	482	1,133	77	Puttur–16	..	..	10
1,337	938	658	4,682	156	Puttur–24	..	..	11
600	982	856	3,214	125	Puttur–21	..	..	12
310	525	408	1,751	11	Puttur–26	..	..	13
200	371	419	1,787	13	Puttur–21	..	..	14
650	472	383	1,174	112	Puttur–18	..	..	15
500	628	526	1,494	95	Puttur–16	..	..	16
650	447	801	1,039	94	Puttur–19	..	..	17
500	303	414	784	96	Puttur–14	..	..	18
1,030	527	307	1,804	71	Puttur–10	..	..	19
1,515	653	830	2,635	164	Puttur–6	..	..	20
410	652	651	2,859	71	Puttur–8	..	..	21
..	482	482	1,099	300	Puttur–13	..	1	22
1,150	796	583	2,201	212	Puttur–24	..	..	23
1,915	269(c)(o)	212	1,385	346	Puttur–27	..	..	24
700	303	224	696	37	Puttur–30	..	..	25
553	201	86	632	8	Puttur–29	..	..	26
2,159	698	669	800	38	Puttur–35	..	..	27
4,370	527	590	623	73	Puttur–40	..	..	28
1,000	272	297	356	224	Puttur–40	..	..	29
14,000	293	502	714	1,743	Sakleshpur–38	..	..	30
6,661	98	71	732	0	Sakleshpur–42	..	..	31
3,168	299	213	796	18	Sakleshpur–42	..	..	32
1,200	716	440	1,279	287	Puttur–24	..	..	33
..	283	192	969	22	Puttur–8	..	..	34
..	378	261	1,369	46	Puttur–5	..	..	35
300	375	230	711	13	Puttur–6	..	..	36
100	374	605	955	56	Puttur–6	..	..	37
150	417	380	878	20	Puttur–6	..	..	38
100	266	276	759	24	Puttur–3	..	..	39
..	343	94	941	182	Puttur–6	..	..	40

SOUTH KANARA DISTRICT
LOCATION CODE 18

Location Code No.	Name of the Village	Total area of the Village (in acres)	Amenities available within the Village						Staple Food
			Educational	Medical	Power Supply	Drinking water	Communication	Postal and Telegraph	
1	2	3	4	5	6	7	8	9	10
41.	Nikkilady	1,808	Pr.S.	..	E	W	PR	..	Rice
42.	Kadaba	1,814	Pr.S(2), Mid.S.	HC(FC)	..	W	PR	PO	Rice
43.	Kutrupadi	3,391	Pr.S(2), Mid.S.	..	..	W	PR	..	Rice
44.	Noojibalthila	3,860	Mid.S.	..	..	W	PR	PO	Rice
45.	Renjilady	2,119	Pr.S.(2)	..	..	W	PR	PO	Rice
46.	Bantra	1,228	Pr.S., Mid.S.	..	..	W	PR	PO	Rice
47.	Aithoor	7,744	Pr.S(2)	..	..	W	PR	..	Rice
48.	Kombar	9,516	Pr.S., Mid.S.	..	..	W	KR	..	Rice
49.	Bilinele	16,991	Pr.S(3)	..	..	W	PR	PO	Rice
50.	Nekkilady	1,430	Pr.S.	..	..	W	KR	..	Rice
51.	Kodimbala	3,817	Pr.S.(2), Sec.S.	..	..	W	PR	PO	Rice
52.	Dolpadi	2,952	Pr.S(2)	..	..	W	KR	..	Rice
53.	Charwaka	2,848	Pr.S., Mid.S.	..	..	W	KR	PO	Rice
54.	Kaniyur	2,032	Pr.S., Mid.S.	..	..	W	PR	PO	Rice
55.	Kaimana	1,280	Pr.S.	..	..	W	KR	..	Rice
56.	Belandur	1,267	Mid.S.	..	..	W	KR	..	Rice
57.	Kudmar	1,447	Pr.S.	..	..	W	PR	PO	Rice
58.	Palthady	2,554	Pr.S.	..	..	W	KR	..	Rice
59.	Punchappady	1,977	Pr.S(2)	..	..	W	KR	..	Rice
60.	Savanur	2,698	Pr.S., Mid.S.	..	..	W	PR	PO	Rice
61.	Koila	4,688	Pr.S(2), Mid.S.	D	E	W	PR	PO	Rice
62.	Ramakunja	2,836	Pr.S.Mid.S.(2)Sec.S.	..	E	W	PR	PO	Rice
63.	Alankar	3,429	Pr.S., Mid.S.	..	..	W	PR	PO	Rice
64.	Haleneranki	1,888	Mid.S.	..	E	W	KR	PO	Rice
65.	Perabe	2,979	Pr.S.	..	E	W	PR	PO	Rice
66.	Kuntur	3,362	Pr.S., Mid.S.	..	E	W	PR	..	Rice
67.	Ballya	6,749	Pr.S(2)	..	..	W	PR	PO	Rice

DIRECTORY

LAND USE

PUTTUR TALUK
LOCATION CODE 6

Land use (*i.e.*, area under different types of land use in acres rounded to the nearest unit)					Nearest Town and Distance in Kms.	Day or days of the market/ *hat*, if any, held in the Village	Remarks including any place of religious, historical or archaeological interest	Location Code No.
Forest	Irrigated	Unirrigated	Cultivable waste	Area not available for cultivation				
11	12	13	14	15	16	17	18	1
..	276	205	1,118	209	Puttur—11	Thursday	..	41
525	434	419	376	60	Puttur—40	..	2	42
500	506	621	1,271	493	Puttur—38	..	..	43
1,000	415	305	2,068	72	Puttur—46	..	..	44
886	254	158	818	3	Puttur—45	..	..	45
500	379	249	44	56	Puttur—46	..	..	46
3,085	469	190	185	3,815	Puttur—48	..	..	47
7,953	359	249	936	19	Puttur—56	..	..	48
14,991	364	279	1,337	20	Puttur—56	..	..	49
596	333	172	204	125	Puttur—50	..	..	50
1,694	558	826	696	43	Puttur—42	..	..	51
952	233	177	1,455	135	Puttur—37	..	..	52
1,754	450	294	146	204	Puttur—35	..	..	53
288	272	203	1,178	91	Puttur—32	..	..	54
605	202	153	288	32	Puttur—34	..	..	55
688	281	138	146	14	Puttur—22	..	..	56
877	253	211	25	81	Puttur—19	..	..	57
222	382	293	1,573	84	Puttur—22	..	..	58
540	212	253	799	173	Puttur—16	..	..	59
750	423	432	877	216	Puttur—13	..	..	60
603	590	370	2,614	511	Puttur—19	..	..	61
200	544	398	1,632	62	Puttur—21	..	..	62
265	503	495	2,238	28	Puttur—27	..	..	63
450	279	192	641	326	Puttur—29	..	..	64
986	444	388	1,016	145	Puttur—30	..	..	65
1,836	364	279	847	36	Puttur—29	..	..	66
3,605	440	239	2,428	37	Puttur—38	..	..	67

APPENDIX—I (vi)

ALPHABETICAL LIST OF VILLAGES

SOUTH KANARA DISTRICT
LOCATION CODE No. 18

PUTTUR TALUK
LOCATION CODE No. 6

Sl. No.	Name of Village	Location Code No.
1.	Aithoor	47
2.	Alankar	63
3.	Alanthaya	26
4.	Ariadka	9
5.	Aryappu	20
6.	Badagannur	14
7.	Bajathur	23
8.	Ballya	67
9.	Balnad	21
10.	Bannur	39
11.	Bantra	46
12.	Belandur	56
13.	Bellipady	40
14.	Bettampadi	16
15.	Bilinele	49
16.	Charwaka	53
17.	Chickamundur	35
18.	Dolpadi	52
19.	Golithattu	24
20.	Haleneranki	64
21.	Hirebandady	33
22.	Ichlampady	29
23.	Irde	18
24.	Kabaka	37
25.	Kadaba	42
26.	Kaimana	55
27.	Kaniyur	54
28.	Kedambady	7
29.	Kemminje	1
30.	Keyyur	8
31.	Kodimbady	34
32.	Kodimbala	51
33.	Koila	61
34.	Kolthige	11
35.	Kombar	48
36.	Konaje	32
37.	Konalu	25
38.	Kowkradi	28
39.	Kudipadi	36
40.	Kudimar	57
41.	Kunthur	66
42.	Kuriya	6
43.	Kutrupadi	43
44.	Madnur	10
45.	Mundur	4
46.	Narimogru	2
47.	Nekkilady	41
48.	Nekkilady	50
49.	Nellyadi	27
50.	Nettanige Mudnur	12
51.	Nidpalli	15
52.	Nooji Balthila	44
53.	Padnur	38
54.	Padvanur	13
55.	Palthady	58
56.	Panaje	17
57.	Perabe	65
58.	Punchappady	59
59.	Ramakunja	62
60.	Renjilady	45
61.	Sarve	5
62.	Savanur	60
63.	Shanthigodu	3
64.	Shirady	30
65.	Shirivagilu	31
66.	Uppinangady	22
67.	Vola Mogru	19

SULLIA TALUK

SOUTH KANARA DISTRICT
LOCATION CODE 18

Location Code No.	Name of the Village	Total area of the Village (in acres)	Amenities available within the Village						Staple Food
			Educational	Medical	Power Supply	Drinking water	Communication	Postal and Telegraph	
1	2	3	4	5	6	7	8	9	10
1.	Sullia	4,360	Pr.S.Mid.S(4)Sec.S.	HC,(FC), D	E	W	PR	PTO, Phone	Rice
2.	Amaramudnur	5,303	Pr.S(8), Mid.S.	MCW	W	PR	PR	PO	Rice
3.	Nellurkemraje	3,454	Pr.S(2), Mid.S.	..	E	W	PR	PO	Rice
4.	Markanja	4,889	Mid.S(2)	..	..	W	PR	PO	Rice
5.	Madapady	13,739	Pr.S., Mid.S.	..	..	W	KR	PO	Rice
6.	Sampaje	4,318	Mid.S(3)	..	..	W	PR	PTO, Phone	Rice
7.	Thodikana	5,288	Pr.S., Mid.S.	..	..	W	PR	PO	Rice
8.	Aranthodu	10,711	Pr.S.(3), Mid.S.	MCW	..	W	PR	PO	Rice
9.	Ubaradka Mithur	6,004	Pr.S(2),Mid.S(1)	..	E	W	PR	PO	Rice
10.	Aletty	18,531	Pr.S(3),Mid.S(3)	..	E	W	PR	PO	Rice
11.	Ajjavara	6,029	Pr.S(4), Mid.S.	..	E	W	PR	PO	Rice
12.	Mandekolu	10,017	Pr.S(4),Mid.S(2)	..	E	W	PR	PO	Rice
13.	Kanakamajalu	1,780	Pr.S., Mid.S.	..	E	W	PR	PO	Rice
14.	Jalsur	6,070	Pr.S(3), Mid.S(2)	MCW	E	W	PR	PTO, Phone	Rice
15.	Aivarnad	6,881	Pr.S(4), Mid.S.	..	..	W	PR	PO	Rice
16.	Bellare	2,645	Pr.S.Mid.S(2)Sec.S.	D	E	W	PR	PTO, Phone	Rice
17.	Peruvaje	2,798	Pr.S., Mid.S.	..	..	W	PR	PO	Rice
18.	Kodiyala	2,707	Pr.S.(2)	..	..	W	KR	PO	Rice
19.	Balila	1,753	Mid.S(2), Sec.S	..	E	W	PR	PO	Rice
20.	Muppiriya	1,263	Pr.S.	..	..	W	PR	..	Rice
21.	Kalanja	1,619	Mid.S.(3)	..	E	W	PR	PO	Rice
22.	Amara Padnur	3,060	Mid.S.(2)	..	E	W	KR	PO	Rice
23.	Aivathoklu	2,593	Pr.S(2)Mid.S.Sec.S.	D	..	W	PR	PO	Rice
24.	Kenya	2,082	Pr.S(2)	..	..	W	PR	PO	Rice
25.	Balpa	3,835	Pr.S(2), Mid.S.	..	..	W	PR	PO	Rice
26.	Yenekal	7,040	Pr.S(2), Mid.S	..	..	W	PR	PO	Rice
27.	Subramanya	8,582	Pr.S(2)Mid.S.Sec.S.	D	E	W	PR	PTO, Phone	Rice
28.	Ainakidu	3,854	Pr.S.	..	..	W	PR	..	Rice
29.	Balgodu	9,007	Pr.S., Mid.S.	..	..	W	KR	PO	Rice
30.	Kalmakar	4,671	Mid.S.	..	..	W	PR	PO	Rice
31.	Kollamogru	3,273	Pr.S.(2)	..	..	W	PR	PO	Rice
32.	Hariharapallathadka	3,008	Mid.S.	..	..	W	PR	PO	Rice
33.	Devachalla	8,554	Pr.S(3),Mid.S(2)	..	..	W	PR	PO	Rice
34.	Nalkur	5,999	Pr.S(2), Mid.S.	..	..	W	PR	PO	Rice
35.	Guthigar	6,648	Pr.S(3),Mid.S(3)	D	..	W	PR	PO	Rice
36.	Kuthkunja	4,230	Pr.S., Mid.S.	..	..	W	PR	PO	Rice
37.	Pambethady	1,727	Pr.S(2), Mid.S.	..	..	W	PR	PO	Rice
38.	Kalmadka	2,895	Mid.S.	..	..	W	PR	PO	Rice
39.	Murulya	2,451	Mid.S.(2)	..	..	W	PR	..	Rice
40.	Yedamangala	4,079	Pr.S(3), Mid.S.	..	..	W	PR	PO	Rice
41.	Yenmur	2,621	Pr.S., Mid.S.	..	..	W	PR	PO	Rice

DIRECTORY

LAND USE

SULLIA TALUK
LOCATION CODE 7

Land use (*i.e.*, area under different types of land use in acres rounded to the nearest unit)					Nearest Town and Distance in Kms.	Day or days of the market/ *hat*, if any, held in the Village	Remarks including any place of religious, historical or archaeological interest	Location Code No.
Forest	Irrigated	Unirrigated	Cultivable waste	Area not available for cultivation				
11	12	13	14	15	16	17	18	1
439	482	940	2,100	399	Puttur–35	Sunday	1	1
100	258	905	3,989	51	Puttur–48	..	..	2
1,202	181	799	350	922	Puttur–46	..	..	3
1,938	462	889	850	750	Puttur–62	..	..	4
10,360	167	500	215	2,496	Puttur–67	..	..	5
2,189	243	352	596	938	Mercara–29	..	..	6
3,827	202	419	271	569	Mercara–34	..	..	7
7,651	359	889	1,300	512	Mercara–37	..	..	8
3,010	421	1,164	667	742	Puttur–40	..	..	9
10,015	827	1,113	3,970	2,606	Puttur–37	..	..	10
1,587	848	639	2,408	547	Puttur–35	..	..	11
9	630	732	6,200	2,446	Puttur–37	..	..	12
..	89	1,001	100	590	Puttur–24	..	..	13
2,501	432	2,114	847	176	Puttur–27	..	..	14
3,200	765	1,040	446	1,430	Puttur–37	..	..	15
105	617	824	281	808	Puttur–26	..	..	16
760	331	459	216	1,032	Puttur–29	..	..	17
1,265	399	349	466	228	Puttur–30	..	..	18
..	172	553	193	835	Puttur–32	..	..	19
..	130	418	162	553	Puttur–34	..	..	20
614	202	525	166	112	Puttur–32	..	..	21
31	307	2,133	94	495	Puttur–38	..	..	22
..	362	97	341	1,793	Puttur–35	..	..	23
1,513	217	88	136	128	Puttur–40	..	..	34
2,694	493	125	350	173	Puttur–40	..	2	25
5,350	380	132	324	854	Puttur–48	..	..	26
7,557	175	84	195	571	Puttur–48	..	3	27
3,319	172	44	122	197	Puttur–53	..	..	28
8,217	190	70	148	382	Puttur–56	..	..	29
3,068	139	116	181	1,167	Puttur–72	..	..	30
2,037	325	53	354	504	Puttur–67	..	..	31
2,305	119	49	136	399	Puttur–62	..	..	32
6,801	440	202	925	186	Puttur–51	..	..	33
2,387	220	89	658	2,645	Puttur–58	..	..	34
1,850	361	195	1,876	2,366	Puttur–56	..	..	35
2,508	246	143	354	979	Puttur–56	..	..	36
30	157	258	322	960	Puttur–32	..	..	37
864	184	427	1,238	182	Puttur–30	..	..	38
1,497	326	144	355	129	Puttur–27	..	..	39
2,830	485	298	372	94	Puttur–32	..	..	40
2,106	177	118	167	53	Puttur–30	..	..	41

APPENDIX—I (vii)

ALPHABETICAL LIST OF VILLAGES

SOUTH KANARA DISTRICT
LOCATION CODE No. 18

SULLIA TALUK
LOCATION CODE No. 7

Sl. No.	Name of Village	Location Code No.
1.	Ainakidu	28
2.	Aivarnad	15
3.	Aivathoklu	23
4.	Ajjavara	11
5.	Aletty	10
6.	Amaramudnur	2
7.	Amarapadnur	22
8.	Aranthodu	8
9.	Balgodu	29
10.	Balila	19
11.	Balpa	25
12.	Bellare	16
13.	Devachalla	33
14.	Gothigar	35
15.	Harihara Pallathadka	32
16.	Jalsur	14
17.	Kalanja	21
18.	Kalmadka	38
19.	Kalmakar	30
20.	Kanakamajalu	13
21.	Kenya	24
22.	Kodiyala	81
23.	Kollamogru	31
24.	Kuthkunja	36
25.	Madapady	5
26.	Mandekolu	12
27.	Markanja	4
28.	Muppiriya	20
29.	Murulya	39
30.	Nalkur	34
31.	Nellurkemraje	3
32.	Pambethady	37
33.	Peruvaje	17
34.	Sampaje	6
35.	Subramanya	27
36.	Sullia	1
37.	Thodikana	7
38.	Ubaradkamithur	9
39.	Yedamangala	40
40.	Yenekal	26
41.	Yenmur	41

UDIPI TALUK

SOUTH KANARA DISTRICT
LOCATION CODE 18

Location Code No.	Name of the Village	Total area of the Village (in acres)	Amenities available within the Village						Staple Food
			Educational	Medical	Power Supply	Drinking water	Communication	Postal and Telegraph	
1	2	3	4	5	6	7	8	9	10
1.	Badagabettu	1,839	Mid.S(2)	..	E	W	PR	PO	Rice
2.	Mooda Nidamboor	961	..	..	E	W	PR	..	Rice
3.	Ambalpady	432	..	..	E	W	PR	..	Rice
4.	Kidiyoor	709	Mid.S.	..	E	W	PR	PO	Rice
5.	Tenka Nidiyoor	830	Mid.S. (2)	..	E	W	PR	..	Rice
6.	Bada Nidiyoor	729	Mid.S.	..	E	W	PR	PO	Rice
7.	Kelarkalabettu	720	Mid.S., Sec.S.	..	E	W	KR	..	Rice
8.	Puttur	1,830	Mid.S(3)	..	E	W	PR	PO	Rice
9.	Herga	3,099	Mid.S(4), C	..	E	W	KR	PTO, Phone	Rice
10.	Badagabettu	2,321	Mid.S.	..	E	W	KR	PO	Rice
11.	Athrady	1,166	Mid.S(2)	..	E	W	PR	PO	Rice
12.	Anjar	3,190	Mid.S(3)	..	E	W	KR	..	Rice
13.	Bommarabettu	6,347	Mid.S(4),Sec.S.	HC,(FC)	E	W	PR	PTO, Phone	Rice
14.	Kudi	1,581	Mid.S(2)	..	E	W	KR	PO	Rice
15.	Parnankila	2,648	Mid.S(2)	..	E	W	KR	PO	Rice
16.	Marne	979	Mid.S.	..	E	W	KR	PO	Rice
17.	Hirebettu	2,187	Mid.S(3)	..	E	W	KR	PO	Rice
18.	Alevoor	1,786	Mid.S(2),Sec.S	MCW(FC)	E	W	KR	PO, Phone	Rice
19.	Manipura	2,277	Mid.S(4)	HC	E	W	PR, R	PO	Rice
20.	Korangrapady	1,297	Mid.S(2)	..	E	W	KR	PO	Rice
21.	Kuthpady	555	Mid.S.	..	E	W	PR	PO	Rice
22.	Kadekar	814	Mid.S(3)	MCW, (FC)	E	W	PR	PTO	Rice
23.	Chanthar	1,394	Pr.S.(3), Mid.S, Sec.S.	..	E	W	PR	PTO, Phone	Rice
24.	Varamballi	1,254	Pr.S.(2), Mid.S, Sec.S.	D	E	W	PR	PO, Phone	Rice
25.	Kumragod	536	..	..	E	W	PR, R	PO, Phone	Rice
26.	Handady	804	Pr.S(2),Mid.S.	..	E	W	PR, R	..	Rice
27.	Matpady	868	Pr.S.	..	E	W	KR, R	PO	Rice
28.	Neelavar	3,085	Pr.S, Mid.S.	..	E	W	KR, R	PTO, Phone	Rice
29.	Cherkady	5,202	Pr.S(5),Sec.(3)	..	E	W	PR	PTO, Phone	Rice
30.	Pejamangoor	2,040	Pr.S.(4)Mid.S.(2)Sec.S.	D	E	W	PR, R	PTO, Phone	Rice
31.	Kudi	3,539	Pr.S.(2)	..	E	W	PR	PO	Rice
32.	Manchar	2,793	Pr.S.(2)	..	..	W	KR	PO	Rice
33.	Nalkur	4,924	Pr.S(3), Mid.S	..	E	W	PR	PO	Rice
34.	Kalthoor	2,654	Pr.S, Mid.S.	..	..	W	PR	PO	Rice
35.	Kenjoor	2,703	Pr.S(2), Mid.S.	..	E	W	PR, R	PO	Rice
36.	Hosoor	3,883	Pr.S, Mid.S.	D	E	W	PR, R	PO	Rice
37.	Haluvalli	2,176	Pr.S(2)	..	E	W	PR	..	Rice
38.	Perdoor	11,076	Pr.S(5),Mid.S(2)Sec.S	D	E	W	PR, R	PTO, Phone	Rice
39.	Bairampalli	3,330	Pr.S(2)	..	E	W	KR	PO	Rice
40.	Shiroor	3,527	Pr.S(2),Mid.S.	..	..	W	PR	PO	Rice

DIRECTORY

LAND USE

UDIPI TALUK
LOCATION CODE 8

Land use (*i.e.*, area under different types of land use in acres rounded to the nearest unit)					Nearest Town and Distance in Kms.	Day or days of the market/ *hat*, if any, held in the Village	Remarks including any place of religious, historical or archaeological interest	Location Code No.
Forest	Irrigated	Unirrigated	Cultivable waste	Area not available for cultivation				
11	12	13	14	15	16	17	18	1
30	632	1,056	..	121	Udipi–4	..	..	1
..	412	326	..	223	Udipi–1	Wednesday	..	2
..	249	153	40	30	Udipi–2	..	..	3
..	308	228	..	173	Udipi–3	..	..	4
..	404	175	154	97	Malpe–3	..	..	5
..	275	257	109	88	Tonse West–3	Friday	..	6
..	243	251	123	103	Malpe–3	..	..	7
..	606	493	455	276	Udipi–5	Sunday	..	8
..	1,083	1,515	101	400	Udipi–6	Friday	..	9
..	594	1,187	150	390	Udipi–8	..	..	10
..	417	599	60	90	Udipi–10	..	..	11
300	775	988	175	952	Udipi–11	..	..	12
250	1,649	2,060	690	1,698	Udipi–13	Monday	1	13
..	478	502	220	381	Shivalli–14	..	..	14
400	175	486	1,395	192	Shivalli–15	..	..	15
..	302	518	125	34	Udipi–15	..	..	16
..	622	1,075	100	390	Udipi–13	..	..	17
..	610	354	608	214	Udipi–6	..	..	18
..	870	1,198	2	207	Udyavar–5	Monday	..	19
..	545	656	26	70	Udipi–8	..	..	20
18	277	185	..	75	Udipi–1	..	..	21
..	386	214	36	178	Udipi–3	..	..	22
..	484	762	90	58	Tonse West–9	..	2	23
78	565	397	181	33	Udipi–14	Monday	..	24
..	296	101	18	121	Udipi–18	..	..	25
..	451	162	51	140	Udipi–18	..	..	26
..	354	387	39	88	Udipi–14	..	..	27
..	976	1,474	310	325	Udipi–16	Tuesday	3	28
164	1,566	1,371	1,943	158	Udipi–26	..	..	29
100	846	425	477	192	Udipi–34	..	4	30
100	1,170	652	1,320	297	Udipi–35	..	..	31
410	651	414	909	409	Udipi–32	..	..	32
240	1,208	707	1,1840	929	Udipi–34	..	..	33
485	594	574	550	451	Udipi–34	..	..	34
251	903	521	978	50	Udipi–32	Wednesday	..	35
200	819	563	1,615	686	Udipi–29	..	..	36
224	703	234	420	595	Udipi–27	..	..	37
450	2,821	3,233	2,500	2,072	Udipi–19	..	5	38
278	859	1,193	721	279	Udipi–27	..	..	39
486	706	1,039	1,177	119	Udipi–26	..	..	40

SOUTH KANARA DISTRICT
LOCATION CODE 18

Location Code No.	Name of the Village	Total area of the Village (in acres)	Amenities available within the Village						Staple Food
			Educational	Medical	Power Supply	Drinking water	Communication	Postal and Telegraph	
1	2	3	4	5	6	7	8	9	10
41.	Bellarpady	1,101	Pr.S.	..	E	W	PR	PO	Rice
42.	Kukkehalli	3,473	Pr.S(2)	D	E	W	PR, R	PO	Rice
43.	Bellampalli	1,732	Pr.S(2)	..	E	W	PR, R	PO	Rice
44.	Havanje	2,566	Pr.S(3)	..	..	W	PR, R	PO	Rice
45.	Aroor	2,490	Pr.S, Mid.S.	..	E	W	PR, R	PO, Phone	Rice
46.	Uppoor	3,103	Pr.S(5), Mid.S	D	E	W	PR, R	PO, Phone	Rice
47.	Heroor	1,687	Pr.S.(2)	..	E	W	PR	PO	Rice
48.	Baikady	885	Pr.S.	..	E	W	PR, R	PO	Rice
49.	Tonse East	1,885	Pr.S(5) Mid.S.(5)Sec.S.	D	E	W	PR, R	PTO, Phone	Rice
50.	Harady	1,465	Pr.S(2), Mid.S.	..	E	W	KR, R	PO	Rice
51.	Kotathattu	1,125	Mid.S(2),Sec.S(2)	..	E	W	PR	PTO, Phone	Rice
52.	Manoor	1,240	Pr.S(2)	..	E	W	PR	PO	Rice
53.	Giliyar	1,129	Mid.S(2)	HC	E	W	PR	PO, Phone	Rice
54.	Chitrapady	672	Mid.S(2)	..	E	W	PR	PO, Phone	Rice
55.	Karkada	947	Mid.S(2)	..	E	W	PR	..	Rice
56.	Bannady	487	Mid.S.	..	E	W	PR	PO	Rice
57.	Vaddarshe	836	..	..	E	W	PR	..	Rice
58.	Achalady	742	Mid.S(2)	..	E	W	PR	PO	Rice
59.	Kavady	1,413	Mid.S.	..	E	W	KR	PO	Rice
60.	Yedthadi	2,982	Mid.S(2)	..	E	W	PR	PO	Rice
61.	Shiriyara	3,402	Mid.S(2)	HC	E	W	PR	PO	Rice
62.	Billady	2,786	Mid.S.	..	E	W	PR	PO	Rice
63.	Kakkunje	1,776	Mid.S.	..	E	W	KR	PO	Rice
64.	Vandar	1,785	Mid.S.	..	E	W	KR	PO	Rice
65.	Avarshe	1,853	Mid.S.	..	E	W	PR	PO	Rice
66.	Hiliyana	3,469	Mid.S., Sec.S.	..	E	W	PR	PO	Rice
67.	Shiroor	2,586	Mid.S.(2)	..	E	W	PR	PO	Rice
68.	Heggunje	3,215	Mid.S(3)	..	E	W	PR	POk Phone	Rice
69.	Kadur	2,634	Mid.S(3)	..	E	W	PR	PO	Rice
70.	Nadur	1,667	Mid.S.	..	E	W	PR	PO	Rice
71.	Herady	1,369	Mid.S.	..	E	W	PR	PO	Rice
72.	Hanehalli	1,785	Mid.S(4),Sec.S.	..	E	W	PR	..	Rice
73.	Kachur	482	Mid.S(3),Sec.S.	D	E	W	PR	PTO	Rice
74.	Hosala	1,170	Mid.S(4)	..	E	W	PR	PO	Rice
75.	Moodahadu	741	Mid.S(2)	..	E	W	KR	PO	Rice
76.	Pandeshwar	808	Mid.S.(2)	..	E	W	PR	PO	Rice
77.	Balkudru	887	Mid.S(2)	..	E	W	PR	PTO, Phone	Rice
78.	Airody	902	Mid.S., Sec.S	D	E	W	PR	..	Rice
79.	Kodi	1,092	Mid.S(2)	..	E	W	R	PTO, Phone	Rice
80.	Gundmi	974	Mid.S(2)	..	E	W	PR	PTO, Phone	Rice

DIRECTORY

LAND USE

UDIPI TALUK
LOCATION CODE 8

Land use (*i.e.*, area under different types of land use in acres rounded to the nearest unit)					Nearest Town and Distance in Kms.	Day or days of the market/ *hat*, if any, held in the Village	Remarks including any place of religious, historical or archaeological interest	Location Code No.
Forest	Irrigated	Unirrigated	Cultivable waste	Area not available for cultivation				
11	12	13	14	15	16	17	18	1
35	284	337	200	245	Udipi–16	..	..	41
200	890	375	1,658	350	Udipi–19	..	..	42
..	541	355	536	300	Udipi–18	..	..	43
50	959	716	741	100	Udipi–13	..	..	44
..	1,829	1,003	370	288	Udipi–16	..	..	45
..	1,126	991	100	886	Udipi–8	..	..	46
25	521	674	125	342	Udipi–10	..	..	47
240	257	212	96	80	Tonse West–4	..	..	48
..	550	936	281	118	Tonse West–1	..	6	49
..	372	473	402	218	Tonse West–3	..	..	50
..	647	339	108	31	Coondapur–16	..	7	51
..	845	188	114	93	Coondapur–14	..	..	52
..	683	173	202	71	Coondapur–16	Monday	..	53
..	462	72	27	111	Coondapur–18	..	..	54
..	610	184	77	76	Coondapur–18	..	..	55
..	332	96	47	12	Coondapur–19	..	..	56
..	445	218	121	52	Coondapur–19	..	8	57
..	277	243	150	72	Coondapur–22	..	..	58
50	526	364	352	121	Coondapur–19	..	..	59
250	808	426	294	1,204	Udipi–19	..	..	60
1,400	1,229	469	100	204	Udipi–24	Tuesday	..	61
571	768	359	278	810	Udipi–26	..	..	62
473	513	239	196	355	Coondapur–22	..	..	63
606	496	156	134	393	Coondapur–24	..	..	64
452	544	601	172	84	Coondapur–29	..	..	65
1,243	669	509	449	599	Coondapur–32	..	..	66
810	732	374	340	330	Udipi–29	..	..	67
900	869	599	455	392	Udipi–24	..	..	68
556	748	643	62	625	Udipi–24	..	..	69
350	748	304	37	228	Udipi–21	..	..	70
150	315	637	96	171	Udipi–16	..	..	71
100	729	567	85	304	Udipi–19	..	..	72
20	207	155	32	68	Udipi–16	Friday	9	73
50	467	508	45	190	Udipi–18	..	..	74
..	380	182	100	79	Udipi–19	..	..	75
..	380	277	39	112	Udipi–19	..	..	76
..	289	164	5	429	Udipi–18	..	..	77
..	508	170	85	139	Coondapur–19	Wednesday	..	78
..	190	206	141	555	Coondapur–19	..	..	79
..	605	209	98	62	Coondapur–19	..	..	80

SOUTH KANARA DISTRICT
LOCATION CODE 18

Location Code No.	Name of the Village	Total area of the Village (in acres)	Amenities available within the Village						Staple Food
			Educational	Medical	Power Supply	Drinking water	Communication	Postal and Telegraph	
1	2	3	4	5	6	7	8	9	10
81.	Parampalli	981	Mid.S(2)	..	E	W	PR	PTO, Phone	Rice
82.	Padu	860	Mid.S(3),Sec.S(2)	..	E	W	PR, R	PTO, Phone	Rice
83.	Uliargoli	1,224	Mid.S(2)	D,MCW,(FC)	E	W	PR, R	PO	Rice
84.	Pangala	907	Mid.S(4)	..	E	W	KR, R	PTO, Phone	Rice
85.	Mattu	602	Mid.S(2)	..	E	W	KR, R	PO	Rice
86.	Kote	463	Mid.S(2)	..	E	W	KR, R	..	Rice
87.	Yenagudde	996	Mid.S(4), Sec.S	..	E	W	PR	PTO, Phone	Rice
88.	Moodabettu	1,030	Mid.S.	..	E	W	PR	PTO, Phone	Rice
89.	Innanje	1,548	Mid.S., Sec.S.	..	E	W	KR	PO	Rice
90.	Kurkal	2,395	Mid.S.(5)	D	E	W	PR	PO	Rice
91.	Belle	3,342	Mid.S(4),Sec.S(1)	D	E	W	PR, R	PTO, Phone	Rice
92.	Kattingere	2,057	Mid.S.	..	E	W	KR, R	PO	Rice
93.	Heroor	665	Mid.S.	..	..	W	KR, R	PO	Rice
94.	Padoor	1,446	Mid.S.	..	E	W	KR	PO	Rice
95.	Kalthoor	1,706	Mid.S(3)	..	E	W	KR	PO	Rice
96.	Kuthyar	1,875	Mid.S.	..	E	W	KR	PO	Rice
97.	Pilar	3,162	Mid.S.	..	E	W	PR	PTO, Phone	Rice
98.	Yellur	4,344	Mid.S.(3)	..	E	W	KR	PO	Rice
99.	Santhoor	2,540	Mid.S(2)	D	E	W	PR	PO	Rice
100.	Nandicoor	1,771	Mid.S(2)	..	E	W	PR	PO	Rice
101.	Palimar	1,581	Mid.S(3),Sec.S.	..	E	W, T	PR	PTO, Phone	Rice
102.	Hejmady	1,798	Mid.S(3),Sec.S.	..	E	W	PR	PTO, Phone	Rice
103.	Nadsal	2,303	Mid.S(6),Sec.S.	HC,MCW	E	W	PR	PTO, Phone	Rice
104.	Padebettu	889	Mid.S(2)	..	E	W	PR	PO	Rice
105.	Tenka	1,356	Mid.S(3),Sec.S.	..	E	W	PR	PTO, Phone	Rice
106.	Bada	1,549	Mid.S(2),Sec.S.	..	E	W	PR	PTO, Phone	Rice
107.	Belpu	1,445	Mid.S.	D	E	W	PR	PO, Phone	Rice
108.	Muloor	754	Mid.S(2),Sec.S.	..	E	W	PR, R	PO	Rice
109.	Mallar	1,193	Mid.S(2)	..	E	W	PR	PO	Rice
110.	Majoor	598	Mid.S.	..	E	W	KR	PO	Rice

DIRECTORY

LAND USE

UDIPI TALUK
LOCATION CODE 8

Land use (*i.e.*, area under different types of land use in acres rounded to the nearest unit)					Nearest Town and Distance in Kms.	Day or days of the market/ *hat*, if any, held in the Village	Remarks including any place of religious, historical or archaeological interest	Location Code No.
Forest	Irrigated	Unirrigated	Cultivable waste	Area not available for cultivation				
11	12	13	14	15	16	17	18	1
..	484	271	102	124	Coondapur–18	..	..	81
..	343	411	37	69	Udyavar–8	Friday	10	82
..	633	418	19	154	Udyavar–6	..	..	83
..	437	361	13	96	Udyavar–3	..	..	84
..	331	135	30	106	Udyavar–3	..	..	85
..	232	162	50	19	Udyavar–2	..	..	86
10	383	414	125	64	Udyavar–2	Saturday	11	87
..	477	475	33	45	Udyavar–2	..	..	88
..	653	789	67	39	Shirva–3	..	..	89
..	816	1,125	205	249	Udyavar–3	..	..	90
..	1,168	1,516	520	138	Shirva–2	Tuesday	12	91
..	668	1,057	297	35	Shirva–2	..	..	92
..	209	269	176	11	Shirva–3	..	..	93
..	488	786	91	81	Shirva–13	..	..	94
..	555	1,015	63	73	Shirva–5	..	..	95
..	717	1,033	40	75	Shirva–6	..	..	96
314	703	1,836	211	98	Shirva–3	..	..	97
..	1,260	2,466	513	105	Udyavar–16	..	13	98
..	699	1,408	379	54	Shirva–8	Saturday	..	99
144	583	664	235	145	Mulki–18	..	14	100
..	696	499	44	342	Mulki–11	..	..	101
..	798	564	14	422	Mulki–3	..	..	102
..	850	1,144	104	205	Mulki–8	Tuesday	15	103
..	374	438	55	22	Mulki–8	..	..	104
..	620	598	100	38	Mulki–10	..	16	105
..	659	712	99	79	Udyavar–13	..	17	106
..	547	516	308	74	Udyavar–16	..	..	107
..	346	324	37	47	Udyavar–11	..	18	108
..	516	552	66	59	Udyavar–13	..	..	109
..	357	130	80	31	Shirva–5	..	..	110

APPENDIX—I (viii)

ALPHABETICAL LIST OF VILLAGES

SOUTH KANARA DISTRICT
LOCATION CODE No. 18

UDIPI TALUK
LOCATION CODE No. 8

Sl. No.	Name of Village	Location Code No.
1.	Achalady	58
2.	Airody	78
3.	Alevoor	18
4.	Ambalpady	3
5.	Anjar	12
6.	Aroor	45
7.	Athrady	11
8.	Avarshe	65
9.	Bada	106
10.	Badagabettu	1
11.	Badagabettu	10
12.	Badanidiyoor	6
13.	Baikady	48
14.	Bairampalli	39
15.	Balkudru	77
16.	Bannady	56
17.	Bellampalli	43
18.	Bellarpady	41
19.	Belle	91
20.	Belpu	107
21.	Billady	62
22.	Bommarabettu	13
23.	Chanthar	23
24.	Cherkady	29
25.	Chitrapady	54
26.	Giliyar	53
27.	Gundmi	80
28.	Haluvalli	37
29.	Hanehelli	72
30.	Handady	26
31.	Harady	50
32.	Havanje	44
33.	Heggunje	68
34.	Hejmady	102
35.	Herady	71
36.	Herga	9
37.	Heroor	47
38.	Heroor	93
39.	Hiliyana	66
40.	Hirebettu	17
41.	Hosala	74
42.	Hosoor	36
43.	Innanje	89
44.	Kachur	73
45.	Kadekar	22
46.	Kadur	69
47.	Kakkunje	63
48.	Kalthoor	34
49.	Kalthoor	95
50.	Karkada	55
51.	Kattingere	92
52.	Kavady	59
53.	Kelarkalabettu	7
54.	Kenjoor	35
55.	Kidiyoor	4
56.	Kodi	79
57.	Korangrapady	20
58.	Kotathattu	51
59.	Kote	86
60.	Kudi	14
61.	Kudi	31
62.	Kukkehalli	42
63.	Kurkal	90
64.	Kumragod	25
65.	Kuthpady	21
66.	Kuthyar	96
67.	Majoor	110
68.	Mallar	109
69.	Manipura	19
70.	Manoor	52
71.	Marne	16
72.	Matpady	27
73.	Mattu	85
74.	Moodabettu	88
75.	Moodahadu	75
76.	Moodanidamboor	2
77.	Muloor	108
78.	Nadur	70
79.	Nadsal	103
80.	Nalkur	33
81.	Nanchar	32
82.	Nandicoor	100
83.	Neelavar	28
84.	Padebettu	104
85.	Padoor	94
86.	Padu	82
87.	Palimar	101
88.	Pandeshwar	76
89.	Pangala	84
90.	Parampalli	81
91.	Parnankila	15
92.	Pejamangoor	30
93.	Perdoor	38
94.	Pilar	97
95.	Puttur	8
96.	Santhoor	99

APPENDIX—I (viii)

ALPHABETICAL LIST OF VILLAGES-(*concld.*)

SOUTH KANARA DISTRICT
Location Code No. 18

UDIPI TALUK
LOCATION CODE No. 8

Sl. No.	Name of Village	Location Code No.
97.	Shiriyara	61
98.	Shiroor	40
99.	Shiroor	67
100.	Tenka	105
101.	Tenkanidiyoor	5
102.	Tonse East	49
103.	Uliargoli	83
104.	Upoor	46
105.	Vaddarshe	57
106.	Vandar	64
107.	Varamballi	24
108.	Yedthadi	60
109.	Yellur	98
110.	Yenagudde	87

APPENDIX II

APPENDIX

TALUKWISE ABSTRACT OF EDUCATIONAL,

SOUTH KANARA DISTRICT
LOCATION CODE 18

Sl No.	Name of Taluks	EDUCATIONAL							MEDICAL				POWER SUPPLY	
		No. of villages having							No. of villages having				No.of villages where power supply is	
		Pr. S.		Mid.S.		Sec.S.		Others						
		No. of Villages	No. of Institutions	No. of Villages	No. of Institutions	No. of Villages	No. of Institutions		H/HC	HU	D	Others SMP. MCW. etc.,	Available	Not available
1.	Belthangady	32	37	74	96	9	10	C—1	3	..	11	MCW—2	38	43
2.	Buntwal	1	2	82	152	7	9	..	1	4	5	SMP—1 MCW—1	52	32
3.	Coondapur	61	107	67	111	16	17	..	2	..	12	MCW—1	52	49
4.	Karkal	28	47	71	127	8	8	..	5	..	9	MCW—2	43	34
5.	Mangalore	49	58	69	89	12	14	C—1	8	..	2	MCW—4 FC—1 TBC—1	74	28
6.	Puttur	59	98	44	53	6	6	C—2	2	..	3	MCW—1	16	51
7.	Sullia	32	66	35	54	5	5	..	1	..	4	MCW—3	14	27
8.	Udipi	28	66	93	190	24	28	..	5	..	14	MCW—2	105	5
District Total		**290**	**481**	**535**	**972**	**87**	**97**	**C—4**	**27**	**4**	**60**	**MCW—16 SMP—1 FC—1 TBC—1**	**394**	**269**

II

MEDICAL AND OTHER AMENITIES

SOUTH KANARA DISTRICT
LOCATION CODE 18

DRINKING WATER							COMMUNICATION					POSTAL AND TELEGRAPH					
No. of villages having							No. of villages having					No. of villages having					
T	TK	W	R	C	O	More than one Source (Specify)	KR	KR, R	PR	PR, R	R	PO	PO Phone	PTO	PTO Phone	Phone	Sl. No.
1	..	80	..	..	..	..	23	..	58	..	..	46	4	..	7	..	1
..	..	83	..	..	..	W, T—1	44	..	40	..	..	55	5	1	8	..	2
..	..	97	..	..	..	W, T—1	36	17	37	7	..	71	6	..	14	..	3
..	..	69	..	..	2	W, R—3 W, TK—2 W, TK & R—1	38	..	39	..	..	56	1	..	13	..	4
..	..	93	..	..	..	WR—7 W,T—2	31	12	45	14	..	64	11	..	9	1	5
..	..	66	1	..	..	..	27	..	40	..	..	45	3	1	1	..	6
..	..	41	..	..	..	..	4	..	37	..	..	33	..	..	5	..	7
..	..	109	..	..	..	WT—1	22	6	60	21	1	63	9	2	24	..	8
1	..	**638**	**1**	..	**2**	W, R—10 W, T—5 ; W, TK—2 W, TK & R—1	**225**	**35**	**356**	**42**	**1**	**433**	**39**	**4**	**81**	**1**	

APPENDIX III

APPENDIX—III

LAND-USE PARTICULARS OF NON-MUNICIPAL TOWNS

Sl. No.	Name of Town and Taluk with in brackets	Land-use (*i.e.* under different types of Land-use rounded to the nearest unit)					
		Total Area	Forest	Irrigated	Un-Irrigated	Cultivable waste	Area not available for cultivation
1	2	3	4	5	6	7	8
1.	Coondapur (Coondapur Taluk)	3,470	..	356	880	80	2,154
2.	Derebail (Mangalore Taluk)	1,134	..	230 (W.Tk.)	172	102	630
3.	Gangolli (Coondapur Taluk)	1,006	..	228	262	117	399
4.	Kankanadi (Mangalore Taluk)	742	..	122 (W)	169	140	311
5.	Karkal (Karkal Taluk)	5,600	..	1,327	1,026	742	2,505
6.	Malpe (Udipi Taluk)	2,279	..	948	751	54	526
7.	Mulki (Mangalore Taluk)	2,497	..	314 (C)	1,261	259	663
8.	Padavu (Mangalore Taluk)	2,181	..	224 (W)	415	1,389	153
9.	Pranthya (Karkal Taluk)	1,648	350	25	500	150	623
10.	Puttur (Puttur Taluk)	2,416	..	656	1,279	124	357
11.	Shirva (Udipi Taluk)	8,973	..	2,358	4,320	1,857	438
12.	Shivalli (Udipi Taluk)	5,537	..	1,661	2,713	894	269
13.	Someswar (Mangalore Taluk)	2,051	..	390 (W,R)	528	29	1,104
14.	Tonse West (Udipi Taluk)	1,611	..	298	213	214	886
15.	Udyavar (Udipi Taluk)	2,380	..	818	768	..	794
16.	Ullal (Mangalore Taluk)	1,924	..	410 (R)	476	46	992

APPENDIX IV

APPENDIX—IV

Brief note on Places of Historical, Religious and Archaeological Importance

BELTHANGADY TALUK

1. NAVOOR:—To the east of the village, which is situated at the base of the Western ghats is the famous peak known as "Kudremukha"(horseface)(6215'AMSL). This was a landmark for sailors. Large deposits of Iron ore have been traced here.

2. NADA:—(Jamalabad):—This village is 5 Kms. from Belthangady and is famous for its historical fort standing on a precipitous rock rising to a height of 1788 feet at the end of a spur of the Kudremukh. Tipu Sultan while returning from Mangalore in 1784 AD, was impressed with its situation. He built and garrisoned a fortress on the top, calling it Jamalabad, in honour of his mother Jamal Bi. The fort was captured by the British in 1799 AD, but shortly afterwards it fell into the hands of the adherents of a Mysore Pretender. The garrison, however was forced to surrender in June 1800 AD.

A town formerly known as Narasimhagad was established here by Narasimha I of Hoysalas (1152–1173 AD) after constructing a fort. It no longer exists.

3. INDABETTU:—(BANGADI):— It was the seat of regal authority of the Bangas, one of the Jain Chieftains who flousished during Vijayanagara period, who ruled over the former Puttur Taluk and half of Mangalore Taluk. The shrine of Somanatha, the tutelary deity of Bangas, is in ruins now. The place is known as Bangavadi in the epigraphs.

4. VENOOR:—This was the seat of the mediaeval kingdom known as "Punjalikeya-Rajya" or the kingdom of the Agilas. The image of Gomata 37 feet high, the *bastis* and the Mahadeva temple here are historical remains of considerable interest. The Gomata statue is anointed once in 60 years. When a big congregation gathers here.

5. NARAVI:—There is a temple dedicated to Surya (sun God) and another to Skanda both of which may be ascribed to 11th and 12th centuries AD. A socio-economic survey was conducted here as part of the 1961 Census operations.

6. PARENKY:—This village has one of the most impressive images of Mahisha-mardini in the District. In an extensive area nearby, there are a number of partially buried stones known as *Pandavara Kallu.* These are supposed to be megaliths.

7. DHARMASTHALA:—The earlier name of Dharmasthala was Kuduma. It is one of the most important Saiva centres of worship in South India. The temple of Manjunatha of Dharmasthala is administered by the Heggade of Naliyadibidu whose family history goes back to the 15th century AD. Chandranathaswami is the Jaina deity of the *bidu.* It is said that Kuduma was a Brahmastana and that Sri Vadirajswami of Sodhe Matha of Udipi sanctified the place as the abode of Lord Siva in accordance with Agama *sutras* in the 15th century and bestowed on the place the title of Dharmastala.

A legend avers that a Jain Heggade, who was the chief of the place in the distant past was visited by some *Dharmadevas* on horse back and he accommodated them in his house which he vacated for the purpose. Pleased with his good nature the *Devas* directed that people visiting the place would have their heart's desire satisfied and whatever the Heggade spoke would turn out to be true. A temple for the Devas was built opposite the Heggade's house. The *lingam* in the temple was later brought from Kadri near Mangalore. The local deity Annappa has also got a niche in the temple and is worshipped daily.

BUNTWAL TALUK

1. KAVAL MUNDUR (KARANJE):— This place is known for its Siva temple situated on the top of a hill of considerable height and commanding an enchanting view. This temple is said to belong to the 11th or 12th century AD. The Pandavas, during their exile, are said to have extended a tank here known as "Gada Thirtha".

2. KARIANGALA (POLALI):—This place is renowned for its religious and historical importance. At Polali are found a few epigraphs one of which, being a two line invocation to the *saptamatrikas,* belongs to the 8th century AD.

In 1448 AD Abd-er-Razzak, an ambassador from Persia landed at Mangalore on his way to Vijayanagar. In his travelogue he has stated that he saw a temple about 12 miles from Mangalore which "has not its like on earth". The description of the temple given by him suggests that he was referring to the temples at Polali.

The temple of Rajerajeswary at Polali is an important centre of *Sakti* worship. The temple was being formerly administered by the Chautas of Puttige and Bidire. The annual car festival at the temple lasts for about a month commencing from about the 15th of March. A unique feature of the festival is a sort of football tournament called "Polali Chandu" between rival groups. The ball is made up of straw and leather. Any number of persons can compete on either side and the only rule is that whichever side succeeds in sending the ball over to the other end, first is the winner. The play is said to represent the mythological fight between the Goddess and the demons and the car festival which follows celebrates the victory of the Goddess.

3. VITTAL:—There is an Areca Research Station there.

COONDAPUR TALUK

1. BASRUR:—Basrur, which is 4 miles east of Coondapur is an ancient port mentioned by the Greeks in the 2nd century A.D. In the Portugese and English accounts this place has been mentioned as Barcelore and Barkalur. It appears that this name originated from some ancient ruler known as Vasu or Basava.

In the olden days, Basrur was a port of great commercial importance on carrying trade with the Persian Gulf and Malabar. During Krishnadevaraya's reign. Basrur was one of the chief ports of the Vijayanagar empire. Vasco-da-gama attacked the town in 1524 AD in order to fight the Arabs who were carrying on their trade there. Later, the Tholahars of Sural were compelled to pay 500 *muras* of rice as customs duty to the Portuguese annually for the trade that was being carried on at this port. The Tholahars, who were the local feudatories had fought the Portuguese in 1569 and 1571 AD at Basrur and at last they entered into a treaty with the latter allowing them to build a fort. Later Shivappa Naika, the Bednore king seized the fort from the Portuguese. During the reign of Someshekhar Naika (1661-1672 AD), Shivaji, the Maratha ruler, plundered Basrur. In 1664, when the Portuguese were negotiating a treaty with the king of Bednore two Dutch ships leaded with a large number of men landed at Basrur, but they were vanquished.

On February 14, 1671 AD, Somashekhara Naika offered some sites at Basrur among other places to the Portuguese for building factories, under certain conditions. These conditions stipulated that the proposed factories should not be encircled by double walls and there should be neither the erection of bastions nor oil mills. It was also laid down that local weights and measures should be used and that no one should be converted against his will. By another treaty in 1678 AD, the Bednore king agreed to supply stone and wood for the erection of the Portuguese factory at Basrur and to expel the Arabs, who were the chief competitors of the Portuguese in trade and commerce. Later the Dutch and the English were also allowed to erect factories in the town.

When Hyder Ali captured the district, Basrur went under his control. He seized the Tholahara chieftains for their inability to pay the stipulated tributes. He had also contemplated to use Basrur as a ship-building centre.

The present day Basrur is a quiet village with a number of historical monuments to its credit. The old fort is in ruins. The old cantonment is known as Rahuthakeri. Similarly there is a Mandkeri, which was the mercantile centre in the olden days. Among the temples of Basrur, the Mahalingeshwara temple is the most ancient. Four inscriptions are found in this temple. All these indicate the reign of Alupendra in 1154 AD. The second grant is by Vira Kulasekhara Alupendra I, in 1176 and 1299 AD respectively. There are a number of other Hindu temples at Basrur, besides two *mathas* of Saraswaths. The annual car festival at Mahalingeshwara temple is famous for its fun and frolic. The custom of Devadasis, which prevailed here is now extinct.

Major Munro, the first English collector of the district, built a court house here in 1801, which is now in ruins.

2. KUMBASHI:—Kumbashi, also known as Kumbhakasi is a place of pilgrimage. It is one of the Saptakshetras of Tulunadu. It is said that there was a golden temple at Anegudde hill here in the olden days and that sage Gowthama hid it away from human beings. When the sage was doing penance, he was tormented by a demon known as Kumbha. Bhima slew the demon here with a sword granted by God Ganapathi. A temple dedicated to Ganapathi stands on the summit of the Anegudde hill. A lake temple here is dedicated to Siva. The pre-Hoysala image of Surya in a ruined temple here is the best Surya image in the district.

3. KOTESHWAR:– Koteshwar is also known as Dhwajeshwara and Kotilingeshwara. According to mythology once upon a time Ishwara and Parvathi chose this place as their abode. The Purana says that Brahma came down to Koteshwara to expatiate a curse on him by Ishwara and created a lake and did penance. Shiva then appeared before him in the form of one thousand *lingas* after which he created and worshipped thousand *lingas*. A king called Vasu under the blessing of Ganapathi, built a temple over the shrine and erected a flaghole of enormous dimension.

During the reign of the Alupas, Koteshwar was the place where disputes of the realm were decided. Once a dispute over a piece of land is said to have arisen between the Brahmins of Kota (Udipi Taluk) and Koteshwara and the king summoned the nobles to decide the case. The people of Koteshwar on the eve of the enquiry, dug a pit in the disputed site and hid a man in it. Next day when the king and the nobles went to the place and invoked the god of the land, the hidden man proclaimed as if from nowhere that the disputed site blonged to Koteshwar people. The Koteshwara people rejoiced at this successful fraud perpetrated by them, but their joy was shortlived, for a voice came from the unseen accusing them about their trick. The king immediately ordered the place to be dug up and the hidden man was unearthed. The Koteshwara Brahmins, it is said were subjected to disgrace and some of them had to flee to the coastal areas elsewhere.

The temple of Koteshwar is an ancient one and it contains an inscription dated 1462 AD mentioning the the endowments made by king Dhanayaka. There is also an undated inscription of an Alupa king. The place is one among the seven sacred places of the region. According to Keralothpathi, one Thulumban Perumal had this place as his capital.

4. HOSANGADY:–This village is situated at the foot of a pass leading to Shimoga. General Mathews won a bottle here in January 1983 AD, on his march from Coondapur to Bednur when his small force storming a formidable series of defences held by 17,000 men. Remains of the defences, once known as Haidargarh can still be seen.

5. SANKARANARAYANA:–The temple of Sankara Narayana is in Hoysala style of architecture, with a life size icon cast art of silver. It is one of the seven sacred places in Tulunadu and finds a mentioned is Skandapurana. According to a legend Shankara and Narayan appeared together here to slay the demond, Khara and Ralta. The plan is also known Krodhapura, as a great sage by name Krodha is said to have done penance here. This temple was at the zenith of its fame throughout the *Tulu* country during the Vijayanagara and Keladi periods.

6. HATTIANGADY:–The chief monuments of the place are (*i*) Lokanatheswara temple (*ii*) the temple of Venugopala (*iii*) the Ganapathi temple and (*iv*) the Chandranatha Basti. This village appears to have had contacts with upghat areas (Shimoga district) in the 9th century AD. One of the epigraphs here ascribable to 11th or 12th century AD suggests that there might have been an invasion of South Kanara by Jina Pattaraya of Patti and Jainism might have spread in this part of the district during his times.

7. BAINDUR:–The place is also recorded as Baidum in the inscriptions. It was a part of Barkur province of Tulunadu and also of Haduvalli kingdom in North Kanara. It was the seat of a Jain principality and the name Byndur derived from Queen Bhaiva Devi. The Dednur kings conquered the town from the Jain chieftains.

The Sanesvara temple of the Chalukyan style here belongs to the 11th century AD and has sculptures which are marvellous. An inscription found in a local temple shows that in 1506 AD, one Keladi Basavappa Arasu Odeyar had been posted by Narasingaraya to the Rayada of Barkur.

8. KOLLUR:–Kollur also known as Kolapura, stands on the spur of the Kodachadri peak of the Western ghats. It is said that a sage named Kola was doing penance here and was obstructed by a *rakshasa* (giant) who was also doing great penance to get his desires fulfilled. To prevent the *Rakshasa* from getting his desires fulfilled, *Sakti* made him dumb as a result of which when the god appeared before him he could not ask for any boon. He got enraged and soon began to cause trouble to Kola *rishi*, who then prayed to *Sakthi* for deliverance. The Goddess Sakthi killed the demon and stayed there to be worshipped perpetually.

This place is mentioned as "Kuvalayapura" in Shankara Vijaya, a Sanskrit work of the 9th or 10th century AD. Shankaracharya is said to have visited the place and defeated the scholars in intellectual combats. It is one of the most important places of pilgrimage with a temple dedicated to Goddess Mukambika. The architecture in Kollur Mukambika temple is of Keladi style. Devi is worshipped here in the form

a *linga.* (*i.e.* Jyotirlinga). The *linga* bears a yellow line dividing the head into two unequal halves, the bigger represents the three goddesses, Uma, Laxmi and Saraswathi, and the smaller Brahma, Vishnu and Maheshwara. Sri Shankaracharya is said to have consecrated the idol of Mukambika in 9th century AD.

9. MARAVANTHE:—This is one of the beauty spots of South Kanara along the coast. The Maraswami (Varahaswami) temple here is an interesting monument. There is a proposal to develop this village into a tourist spot.

KARKAL TALUK

1. MUNDKUR:—It was a renowned place of Brahminical culture and was included in the territory of the *Chautas* during mediaeval times. The shrine of Mahisha-mardini is regarded as belonging to the eleventh century AD. There are ruins of a Jain basti.

2. NANDALIKE:—The place was renowned for the worship of the *Siris* or *Daivas* known as Abbage and Darage. This was the seat of a small chieftain called the Heggade of Nandalike. The manorial house of the Heggade of Nandalike has a Chavadi covered with wooden ceilings carved with masterly skill and of splendid execution.

Belmannu near Nandalike is a centre of *Shakti* worship.

3. VARANGA:—It was formerly one of the five biggest centres of Jainism in Karnataka. The place is named after an ascetic called Viranga. The *chaturmukha basti* raised in the middle of a deep pond and the Neminatha *basti* here are edifices of considerable architectural worth. A large number of inscriptions ranging from the 11th century AD to the 15th century AD have been found here.

4. KERAVASHE:—The Bairarsa Odeyars of Karkal had their capital at this hill station. It was a big centre of Jainism in the mediaeval times and now has ruins of Jain *bastis.*

5. MARPADY:—Marpady and Pranthya together constitute what is popularly known as Moodabidre Town Panchayat. Moodabidre is known as Bidre, Venupura and Vamsapura in epigraphs. The earliest monument of the place as the Durgadevi temple in the apsidal form of the 10th century AD. Of a number of *bastis* found here the *Tribhuvana Tilaka Chudamani* popularly known as the "thousand pillared basti" is an interesting monument. It was built in phases in 1429, 1451 and 1462 AD, and represents an architectural evolution. The image of Chandranthswami cast in Panchaleha is perhaps the tallest metallic image in South India.

Moodabidre was the seat of a class of political chiefs known as the *Choutas.* The remains of their palace are still in a good state. The Jaina monastery here is known as the *matha* of *Abhinava Charukriti Pandita Devamatha.*

MANGALORE TALUK

1. KANDAVARA:—Known as Skandapura has a temple of Skanda the son of Lord Shiva (Image ascribed to 12th Century A.D.)

PUTTUR TALUK

1. UPPINANGADY:—This village is situated at the confluence of Nethravathi and Kumaradhara rivers and has a temple of Sahasralingeshwara. The place is regarded as "Dakshinakashi" (Banares of the south) and attracts a large number of devotees. It was formerly the headquarters of a Taluk.

2. KADABA:—Kadaba is traditionally known as Ganapatyapura. Under the Vijayanagar kings, it was an administrative sub-division known as *Kadaba stala.* Adi Shankaracharya is said to have visited the place. The twin temples of Ganapathi and Nila Kantha of Kadaba are typical examples of early structures in the 8th and 9th centuries A.D.

SULLIA TALUK

1. SULLIA:—It is now the headquarters of a Taluk. It was under the Bednore Rajas in the 17th century AD. It is said that Mudduraja I of Coorg once paid a visit to Bednur during the time of Shivappa Nayak, and when he was about to return Shivappa Nayak requested him to ask some favour. Muddu Raja replied that he had all he wanted. When pressed, the Coorg Raja told him that the only thing he lacked was a son who might succeed him. Shivappa Nayak then prayed to his family deity Rameshwar of Keladi and caused a golden lamp to be made. He gave it to the Raja, with instructions to maintain the flame for a year and a day, by which time he should be blessed with offspring. Mudduraja who followed the instructions was accordingly blessed with a son before the end of the year. Shivappa Nayaka was highly pleased to receive the news of the birth of a son to Mudduraja, and in token of his pleasure bestowed a few villages near Sullia as a gift upon the new born child to provide him with milk. As milk is

also known as Amrita, the villages given to provide milk to the child, were called *Amrita Magane*, which later got corrupted into Amaramagane.

During the reign of Doddavirappa Wodeyar (1687-1936 AD) of Coorg, Sullia *magane* was purchased by the Coorg Raja in order to secure a regular supply of coconuts for the Goddess Cauvery, at Talakaveri.

Sullia and Amara magane known as *Amarasullia magane* remained part of Coorg territory till 1834 AD.

2. BALPA:—This was the seat of mediaeval chieftains during the Vijayanagara times. The Trisulini temple here erected out of hard granite and partly in ruins now, is perhaps the only known temple dedicated to Trisulini as the principal deity in South India.

3. SUBRAMANYA (PUSHPAGIRI):—It is a very sacred place renowned for the worship of Skanda (son of Shiva) also known as Kumara and Subramanya. The worship of Kumara is identical with the worship of Naga (serpent) here. In the "SANKARA VIJAYA" reference is made to the visit of Adi Sankaracharya to Subramanya and it appears, he introduced the Panchayatana form of worship in this shrine. The place was originally called "Kukke" because of the "Kukke linga" idol in it installed by Parasurama. As the idol was in the middle of a thick forest, the priest used to cover up the lingam with a *Kukke* (Basket). The *Prasadam* here consists of bits of earth from the anthill behind lord Subramanya's idol. It is said to be a sure remedy for snake and other pionsons. An annual cattle fair is held here in November-December.

UDIPI TALUK

1. BOMMARABETTU: (HIRIADKA):—This has been a place of religious importance from mediaeval times. The Virabhadra temple here attracts large number of devotees. Hiriadka is also associated with the worship of the *Siris Abbage* and *Darage*. It is said that the shrine of Hiriyadka enjoys the spiritual power of Dharmasthala.

2. CHANTHAR: (BRAHMAVARA):—This has been one of the earliest centres of Brahminical culture in South Kanara. In the inscriptions it is recorded as Brahmapura, Brahmavara and Brahmana. The Mahalinga temple here is very old, being at least of the 9th century A.D. The Gopinath temple of Handadi is referred to in an epigraph of 1296 AD. The image at Janardhana temple at *Agrahara* is a piece of Hoysala sculpture at its best.

3. NEELAVAR:—Known as 'Niruvara' in the epigraphs this was once one of the biggest centres of Sakti worship. The temple of Durga Bhagavati belongs to 10th or 11th century AD. And it received profuse grants from the Alupas and also the Vijayanagara Governors of Barkuru.

4. PEJAMANGOOR: (SURALU):—This was the seat of *Tolajs* of Suralu one of the earliest local chieftains of the district. The *Tolahas* were subordinate to the Alupas and subsequently came under the control of the Vijayanagara Governors of Barkuru. The Mahadeva temple at Suralu is built out of granite.

5. PERADOOR:—The place is noted for its Ananthapadmanabha temple and is a renowned Vaishnava centre of pilgrimage in the district. The temple is built in the Vijayanagara style of architecture. Inscriptions of the 15th century AD refer to this deity as Ananthadeva.

6. TONSE EAST: (KALLIANPUR):—It is believed that this place is connected with Kalyana referred to in the literature of the 5th century AD. It is conjectured that Kalliana mentioned in Kosmos INDI KOPLEUSTES, as the seat of Bishop in the 6th century AD was located here. An inscription (7th or 8th century AD) refers to a battle fought here in connection with the Alupa civil war of Udayapura. The Kenchamma, Mahalingashwara Ganapathi, Virabhadra and Venkataramana temples belonging to the later half of the Vijayanagar period, are the chief monuments in this place.

At Arkala bettu, there is an image of Narayana which is a marvel of sculpture. At Uppuru there is a temple dedicated to Ganesha and the image here, ascribable to the late Hoysala period is of the one best sculptures found in the district.

7. KOTATHATTU: (KOTA):—Kota is one of the earliest Brahminical centre of South Kanara. In historical times, this area had its own self governing institution known as *Maha Jagattu.* A seat of Brahmins derive their community name from this place. There is a temple of Mahadeva, apsidal in form, belonging to 9th or 10th century AD. A few sculptures of the Hoysala period are also seen here.

8. VADDARSHE:—The earliest name of this place seems to be *Paddarse.* It was a seat of regal authority till the rise of the Vijayanagara empire. The temple of Mahadeva bears all the features of an early structure of 8th century AD.

9. KACHUR: (BARKURU):—It is a place of great historical importance and its neighbourhood is full of antiquities. Barkuru was the capital of the Alupas who were ruling this District in the 11th or 12th century AD. During the Vijayanagara period, the Tulunadu was sharply divided into provinces of Barkur and Mangalur and Barkur continued to the capital of the Alupas.

Barkuru was the seat of the local representative of the Hoysala Ballalas. The local rulers attained practical independence during the 12th and the 13th centuries the most powerful of them being Bhutala Pandya to whom is ascribed the *Aliya Santhana* law of inheritance peculiar to the west coast. Under the Vijayanagara rule, a viceroy was stationed here and he was called "Rayaru" Harihara its first ruler built a fort here the remains of which are still to be seen. On the fall of the Vijayanagar the Bednur kings asserted their authority and in the ensuing struggle the Jains were almost routed and Barkur was destroyed.

Hangarkatha port here appears to have been a great port during the mediaeval period, establishing close contact with the upghat areas and overseas. Barkuru seems to have been occupied temporarily by the Cholas in the 11th century AD. The Panchalingeshwara temple here is full of sculpture.

10. PADU (KAUP):—The village is noted for the worship of 'Sakti' in the form of Mariyamma. During the Vijayanagara period Kaup witnessed the rise of a Chieftain known as Manda Heggade, who was subordinate to the Governor of Barkuru. The Jain basti here, as also a Janardhana temple are about 700 years old. At Mallaru, a part of this village, there are ruins of a fort belonging to Vijayanagara time. There is a light-house here.

11. YENAGUDDE KATAPADI:—Katapadi was the centre of the medieval chieftains, the Chautas of Kottupadi. The important monuments here are the Venkataramana temple, Janardhana temple at Mattu and the Durgadevi and Mahadeva temple at Yenagudde. The image of Janardhana at Mattu is said to have been installed by the great Vadirajaswami of Sri Sode *matha* (16th century AD).

12. BELLE:—The Mahadeva temple here appears to belong to the early mediaeval times. There is a fine image of Surya in front of this temple. In *Manibettu*, a place adjacent to Belle, there are a number of (*Bhuta-sthanas*) surrounding the main shrine of Shiva.

13. YELLUR:—Yellur was one of the mediaeval chieftaincies, ruled by a Chieftain known as Kunda Heggade. The Vishvanatha temple at Yelluru, the Mahadeva temple at Kalatturu, the Mahishasura-mardhini temple at Kunjur and the Ganapathi temple at Deelanchar of Paduru, are the chief monuments here.

14. NANDICOOR:—It is said that Achuta Prekshacharya, the spiritual teacher of Sri Ananda tirtha (Madhvacharya) belonged to this place. The Mahisha-mardini image in a shrine here is a very fine piece of sculpture of the 11th century A.D.

15. NADSAL (PADUBIDARE):— At the Brahmastana here a religious festival known as the "Dakke bali" is conducted once in 2 years. The Ballala of Padubidare a Jain by faith was the feudal chief of the place during the mediaeval times.

16. TENKA: (YERMALU):—This territory was governed by a chief known as the Maramma Heggade. The Janardhana temple here belongs to the 11th century AD. It is said that the diety here was installed by Madhvacharya the founder of the *Devaita Siddhantha.* The Chandranatha basti here is of the 12th century AD. The image appears to have been carved out of a kind of sandstone and is said to have been found in the sea. Two epigraphs of the 15th century AD found in the Janardhana temple mention the name Maramma Heggade and a few others.

17. BADA:—There are temples dedicated to Mahadeva and Mahishasura.

18. MULOOR:—The only image of BUDDHA, made out of stone, in the whole of District is found here.



MYSORE

GROWTH OF POPULATION

1901–1971

NOTE:-FIGURES IN BRACKET DENOTE PERCENTAGE DECADE VARIATION

1 SYMBOL = 1,000,000 MALES / FEMALES

SOUTH KANARA DISTRICT

GROWTH OF POPULATION

1901–1971



NOTE: FIGURES IN BRACKETS DENOTE PERCENTAGE DECADE VARIATION

EACH SYMBOL = 200,000 MALES / FEMALES

PART–B

PRIMARY CENSUS ABSTRACT

INTRODUCTION

South Kanara District situated in the southern coastal area of Mysore State lies between 12°0′ and 13°58′ North latitude and between 74°35′ and 75°40′ East longitude. The district covers an area of 8,442 sq. km. and has a population of 1,939,315 of which 942,495 are males and 996,820 females according to the 1971 Census. The density of population is 230 persons per sq. km.

The district has to its north the North Kanara district, to the east the districts of Shimoga, Chikmagalur, Hassan and Coorg and to the south and west the Arabian sea.

The district now consists of the 8 taluks of Buntwal, Belthangady, Coondapur, Karkal, Mangalore, Puttur, Sullia and Udipi. At the 1971 Census there were 663 villages and 18 towns. The towns in the district are Derebail, Kankanady, Mangalore, Padavu, Ullal, Coondapur, Udipi, Karkal, Malpe, Mulki, Puttur, Shirva, Shivalli, Udyavar, Gangolli, Pranthya, Someshwar and Tonsewest.

In 1961 the district consisted of 7 taluks, with 668 villages and 13 towns. The increase in the number of taluks is due to the creation of a new taluk called Sullia by the State Government in 1965 under Order No. RD/4/LRD/61 dated 14th December 1965 by transferring 41 villages from Puttur taluk. The variation in the number of villages talukwise between 1961 and 1971 is explained below.

1. Belthangady Taluk:

81 villages in 1961 and 81 in 1971. No change.

2. Buntwal Taluk:

85 villages in 1961 and 84 in 1971. One village Kudipadi (L.C. No. 79 of 1961) was transferred from this taluk to Puttur taluk in 1965. There is, therefore, a reduction of one village.

3. Coondapur Taluk:

101 villages in 1961 and 101 in 1971. No change.

4. Karkal Taluk:

78 villages in 1961 and 77 in 1971. Pranthya (L.C. No. 69 of 1961) which was a village in 1961, has been classified as a town in 1971 and, therefore, has been deleted from the list of villages in 1971.

5. Mangalore Taluk:

103 villages in 1961 and 102 in 1971. Derebail (L.C. No. 4 of 1961) which was a village in 1961, has been classified as a town in 1971 and, therefore, has been deleted from the list of villages.

6. Puttur Taluk:

107 villages in 1961 and 67 in 1971 41 villages (listed under Sullia taluk below) were transferred from this taluk to the newly created taluk of Sullia in 1965. One village Kudipadi, was transferred to this taluk from Buntwal in 1965. So there is a net decrease of 40 villages between 1961 and 1971.

7. Sullia Taluk:

Not existing in 1961; 41 villages in 1971. This is a newly createdt aluk in 1965 by transferring 41 villages from Puttur taluk. These villages are.

1. Sullia
2. Amaramudnur
3. Nellur Kemraje
4. Markanja
5. Madapady
6. Sampaje
7. Thodikana
8. Aranthodu
9. Ubaradkamithur
10. Aletty
11. Ajjavara
12. Mandekolu
13. Kanakamajalu
14. Jalsur
15. Aivarnad
16. Bellare
17. Peruvaje
18. Kodiyala
19. Balila
20. Muppiriya
21. Kalanja
22. Amarapadnur
23. Aivathoklu
24. Kenya
25. Balpa
26. Yenekal
27. Subramanya
28. Ainakidu
29. Balgodu
30. Kalmakar
31. Kollamogru
32. Hariharapallathadka
33. Devachalla
34. Nalkur
35. Guthigar
36. Kuthkunja
37. Pambethady
38. Kalmadka
39. Murulya
40. Yedamangala
41. Yenmur

8. Udipi Taluk:

113 villages in 1961 and 110 in 1971. The three villages, namely Shivalli, Shirva and Udyavar of 1961, have been classified as towns in 1971 and therefore, have been deleted from the list of villages in 1971.

The increase in the number of towns from 13 in 1961 to 18 in 1971 is due to the classification of 5 villages of 1961 as towns as they satisfied the criteria prescribed for classifying a place as town. These are:

1. Derebail (Mangalore taluk)
2. Shirva (Udipi taluk)
3. Shivalli (Udipi taluk)
4. Udyavar (Udipi taluk)
5. Pranthya (Karkal Taluk)

At the 1971 Census the concept of Town Group has been given up and the concept of Urban Agglomeration has been adopted. The Mangalore Urban Agglomeration which replaces Mangalore Town Group of 1961 consists of Mangalore city Derebail, Kankanady, Padavu and Ullal. The constituent units of the Agglomeration are contiguous to Mangalore City.

EXPLANATORY NOTE

In Part B of the District Census Handbook of each district the "Primary Census Abstracts" are presented. These are the basic tables of demographic importance obtained on a full count of the individual slips. These tables are furnished villagewise for the rural sector and by Enumerator Block in respect of each Census Town in the urban sector.

The Primary Census Abstract, the P.C.A. as commonly referred to, for the District and its constituent Taluks arranged alphabetically, is presented first. The P.C.A. data for the urban units within each taluk are also included therein. In the tables the abbreviations T, R and U are used. T stands for total, R for rural and U for urban. After the District P.C.A. a map of each Taluk, village list and the Taluk P.C.A. follow.

The concept of Urban Agglomeration has been adopted for presentation of some of the basic results of the 1971 Census replacing the 'Town-Group' concept of the 1961 Census. Small towns around a city or a major town which are contiguous and are within its urban influence are grouped together with the city or the major town to constitute an Urban Agglomeration. In Mysore State, five such Urban Agglomerations named after the respective cities of Bangalore, Belgaum, Bhadravati, Kolar Gold Fields and Mangalore have been recognised. Separate statements of the P.C.A. data of these agglomerations are presented in the respective District Census Handbooks.

COLUMN 1. LOCATION CODE NUMBER: The Location Code Number is the number assigned to each village within a Taluk and each Census town within a district in a particular order. The numbers assigned to taluks and villages are International numerals while those assigned to towns are Roman numerals. The Districts in the State were arranged alphabetically and numbered serially with International numerals.

South Kanara District has the location code number 18. The taluks and towns of the District bear the following location code numbers:

Name of Taluk	*Location Code No.*	*Name of Town*	*Location Code No.*
1	2	3	4
Belthangady	18/1	Coondapur	18/I
		Derebail	18/II
Buntwal	18/2	Gangolli	18/III
Coondapur	18/3	Kankanadi	18/IV
Karkal	18/4	Karkal	18/V
Mangalore	18/5	Malpe	18/VI
		Mangalore City	18/VII
Puttur	18/6	Mulki	18/VIII
		Padavu	18/IX
Sullia	18/7	Pranthya	18/X
		Puttur	18/XI
Udipi	18/8	Shirva	18/XII
		Shivalli	18/XIII
		Someshwar	18/XIV
		Tonsewest	18/XV
		Udipi	18/XVI
		Udyavar	18/XVII
		Ullal	18/XVIII

COLUMN 2. NAME OF VILLAGE/TOWN/WARD/URBAN ENUMERATOR'S BLOCK: Names of villages and towns corresponding to the location code numbers given in Column 1, are noted here.

The particulars presented against each village include the data relating to the *asli* (main) village and also its hamlets, if any. Large hamlets which returned a population of 500 or more have been separately mentioned in Appendix No. I in view of their sociological importance. But, for such hamlets, only the particulars of population by sex, as culled out from the Enumerator's Daily Posting Statements are furnished. The population data of such hamlets should, therefore, be regarded as only approximate since it is not based on actual tabulation but only on the Enumerator's Daily Posting Statements.

The Census village corresponds generally to the Revenue village and it jurisdiction is defined as the area included within the geographical boundaries of the Revenue village bearing the same name. When a portion of the Revenue village stands incorporated in a municipality, the area so included is regarded as part of the town. In all such cases, the remaining land situated outside the municipal limits, if any, is considered as a separate Census village-unit for purposes of enumeration. For such residuary area the suffix 'Rural' has been noted against the name of the place which may also have been indicated as a Town under the same Taluk. The P.C.A. presented against such places relates to the area situated beyond the municipal limits of the concerned towns.

A Revenue village, the entire geographical area of which stands included within the limits of a municipality, ceases to be a Census village by virtue of its having been accounted for under the concerned town.

Reserve forest areas which do not form part of any Revenue village are also reckoned as Census villages and such geographical units are assigned location code numbers along with other villages of the concerned taluk.

Regarding urban areas, the name of the town, the names (numbers/alphabets) assigned to the constitutent Municipal Wards/Divisions, if any, and the number assigned to each enumerator's block within it are given in this column. The jurisdiction of each block is indicated in a statement immediately after the tables of the urban-block P.C.A. of the Taluk.

The places administered by Municipal Corporations, Municipalities, Cantonment Boards, Notified Area Committees or Local Bodies such as Town Boards, Civil Lines, etc., are classified as urban areas or towns. Besides, certain other places which satisfied the following criteria are also classified as Census Towns:

(*a*) Minimum population of 5000 persons.

(*b*) Density of 1000 persons per sq. mile (or 400 persons per sq. km).

(*c*) At least 75 per cent of the male working population engaged in pursuits other than agriculture.

A few other places which did not satisfy fully these conditions but were regarded as having pronounced urban characteristics are also classified as towns.

COLUMN 3. AREA OF VILLAGE IN ACRES AND TOWN/WARD IN Km.: The particulars of the total geographical area of the Village furnished by the Tahsildars of the concerned Taluks, and of the Towns and their constituent Municipal Divisions or Wards as furnished by the Local Bodies concerned are given in acres and sq. kms. respectively in this column. The area of the District as furnished by the Surveyor General, India through the Central Statistical Organisation is shown against the District total, while the area of each Taluk as furnished by the Director of Survey, Settlement and Land Records in Mysore is shown against the Taluk total. No attempr has been made to reconcile the area figures obtained from these three different sources.

In some cases, the villages bear the same name as the adjacent town for example, Bellary (Rural). These indicate cases where only a part of the village area is included in the contiguous municipal area, leaving some portion within the rural area which, therefore, is included in the village list. It has not always been possible to determine the exact areas of the portions of such villages included within municipal limits. Therefore, no attempt at determining the exact area of that part of the village in the rural limits has been made. The area shown in this column against such cases includes the area merged within the limits of the contiguous town.

COLUMN 4. NUMBER OF OCCUPIED RESIDENTIAL HOUSES: A Census House is defined as "a building or part of a building having a separate main entrance from the road or common courtyard or staircase, etc., used or recognised as a separate unit." In this column the number of such houses which were in actual use for residential purposes either partly or wholly, at the time of the enumeration (*i.e.*, between 10-3-71 and 31-3-71) is given.

COLUMN 5. NUMBER OF HOUSEHOLDS: A Household is defined as "the entire group of persons who commonly live together and would take their meals from a common kitchen unless the exigencies of work prevent them from doing so." It may consist entirely of persons related to each other or may be made up of a few related and other unrelated persons or of totally unrelated persons. A household may also consist of a single individual. Those households which are made up of groups of unrelated persons such as in hostels, inmates of jails, boarding houses, hotels, chummeries, etc., are regarded as Institutional Households. Households that do not live in Census Houses are called Houseless Households. The total number of households including Institutional Households and houseless Households, if any, in the village or the block is given here.

COLUMNS 6, 7 & 8: TOTAL POPULATION (including Institutional and Houseless population): The column headings are self-explanatory. The abbreviations 'P', 'M' and 'F' appearing in several sub-columns of the P.C.A. stand for the number of Persons, Males and Females respectively.

COLUMNS 9 & 10: SCHEDULED CASTES: These two columns furnish the population of Scheduled Castes by sex. By Scheduled Castes are meant "all such castes, races or tribes or parts or groups within such castes, races or tribes as are deemed under Article 341 of the Constitution of India to be the Scheduled Castes for the purposes of the Constitution of India." Scheduled Castes are limited only to Hindus and Sikhs.

COLUMNS 11 & 12. SCHEDULED TRIBES: These two columns furnish the population of Scheduled Tribes by sex. By Scheduled Tribes are meant "all such tribes or tribal communities or parts of a group within such tribes or tribal communities as are deemed under Article 342 of the Constitution of India to be Scheduled Tribes for the purposes of the Constitution of India." Persons belonging to the Scheduled Tribes may profess any religion.

The Scheduled Castes and Tribes notified in the State are indicated in Appendix No. II. The data o the individual Scheduled Castes and Scheduled Tribes are presented in Part C of the District Census Handbook.

COLUMNS 13 & 14. LITERATE AND EDUCATED PERSONS: A person who can both read and write with understanding in any language is regarded as literate even though such a person may not have attained any educational standard or may not have received any formal education. By convention, all children of the age of 4 years or less are treated as illiterate even if a child of this age-group is going to a school and may have picked up reading and writing.

If, in addition to being a literate, any person has attained any level of education such as primary, middle, high school stages, etc., such details were enumerated during the census count. The number of males and females shown under columns 13 and 14 respectively includes not only those who were literate without having attained any level of education but also those who have attained various educational levels.

COLUMNS 15 TO 36. WORKERS: A *worker* is a person whose main activity is participation in any economically productive work by his physical or mental activity. Work involves not only actual work but also effective supervision and direction of work.

A person who is engaged primarily in household duties such as cooking for one's own household or performing one's own household duties or is primarily a student attending some institution but, either occasionally or regularly, helps (not as a full-time worker) in the economic activity pursued by the household only during his or her spare time is not regarded as a worker. The main activity of each individual, *i.e.*, how the person engages himself or herself mostly, was ascertained and all those engaged in any activity which is economically productive (*i.e.*, resulting in production of goods and services) were deemed to be workers.

The workers are further classified into nine industrial categories and the distribution of the total workers by sex is given under Columns 17 to 36.

For convenience of presentation, the detailed descriptive headings of the nine Industrial categoies have not been printed in the P.C.A. tables but only the Industrial Category Number is given. The corresponding descriptions are as follows:

Category	*Description*	*Column Nos.*
I.	Cultivators	17–18
II.	Agricultural labourers ...	19–20
III.	Livestock, Forestry, Fishing, Hunting and Plantations, Orchards and allied activities	21–22
IV.	Mining and Quarrying ...	23–24
V.	Manufacturing Processing Servicing and repairs:	
	(*a*) Household Industry ...	25–26
	(*b*) Other than Household Industry	27–28
VI.	Construction	29–30
VII.	Trade and Commerce ...	31–32
VIII.	Transport, Storage and Communications	33–34
IX.	Other services	35–36

CATEGORY I. CULTIVATORS: A person is a *cultivator* if he or she is engaged in cultivation by oneself or by supervision or direction in one's capacity as the owner or lessee of land held from Government or as a tenant of land held from private persons or institutions for payment of money, kind of share. Cultivation involves ploughing, sowing and harvesting and all other activities (such as digging of channels for water, weeding etc.,) in the production of cereals and millet crops, pulses, raw jute and kindred fibre crops sugar cane, groundnut, tapioca, oil seeds etc. Cultivation does not include fruit growing vegetable growing or keeping orchards or groves or working of planatations like tea, coffee, rubber, cinchona and other medicinal plants.

CATEGORY II. AGRICULTURAL LABOURERS: A person who works in another person's land for wages in money, kind or share and does not have any right of lease or contract on the land on which he or she work is regarded as an *agricultural labourer.*

CATEGORY III. LIVESTOCK, FORESTRY, FISHING, HUNTING AND PLANATATIONS, ORCHARDS AND ALLIED ACTIVITIES: This category includes all workers engaged

in livestock rearing, forestry, fishing, hunting and plantations, orchards and allied activities.

CATEGORY IV. MINING AND QUARRYING: All those who are engaged in mining and quarrying activities are included in this category.

CATEGORY V. MANUFACTURING, PROCESSING, SERVICING AND REPAIRS: Workers engaged in manufacturing, processing, servicing and repair activities are subdivided into those who are engaged in Households Industry and those who are not so engaged. Household Industry is defined as an industry conducted by the head of the household himself/herself and/or mainly by the members of the household at home or within the village in rural areas and where the households lives in urban areas, only within the premises of the household. Such an industry should relate to production, processing, servicing, repairing or making and selling (but not merely selling) of goods. Futher, such an industry should not be run on the scale of a registered factory. A person may be a labour or a petty employee in an industry which is a household industry run by some other household. The number of persons engaged in Household Industry are categorised as V (*a*).

The number of workers who are engaged in such activities but in establishments which do not qualify themselves to be classified as Household Industries as defined above are shown under Category (V) *b*.

CATEGORY VI. CONSTRUCTION: Workers who are engaged in construction, maintanance, upkeep, repair and similar activities of buildings roads bridges, dams, canals and construction of electrical, water-supply and sanitary installations, etc., are brought under this category.

CATEGORY VII. TRADE AND COMMERCE: Workers in trade and commerce include all those engaged in wholesale or retail trade in goods; in dealing with insurance, stocks and shares, employed in banking and financial institutions, etc., either as proprietors or in any other capacity in such establishments.

CATEGORY VIII. TRANSPORT, STORAGE AND COMMUNICATIONS: Workers in transport, storage and Communications include those who work in establishments such as the railways, road transport, post and telegraphs and such other organisations or establishments which are engaged in the Transport, Storage and Communications sectors of the national economy.

CATEGORY IX. OTHER SERVICES: 'Other Services' constitutes the last category and includes employees of the Central and State Governments, local bodies and quasi-local bodies and other organisations or institutions engaged in educational, scientific, medical and health services. Religious and welfare services, business services, community services and trade and labour associations, recreation services, personal services and other miscellaneous activities not covered in any of the remaining 8 categories specified above, are included here.

CATEGORY X COLUMNS: 37 AND 38. NON-WORKERS: Non-workers are those whose main activity is economically non-productive and includes those engaged in household duties, full-time students, rent receivers, retired persons, infants and old persons, beggars, vagrants, inmates of penal, mental or charitable institutions, etc. It also includes those non-workers who were seeking work.

The Industrial Categories of 1961 and 1971 Censuses are generally similar except for the separate categorisation of 'Mining and Quarrying' and consequential renumbering of 'Household Industry'. In comparing the data of these two Censuses this change must be kept in view. For convenience, the categorisation of 1971 and 1961 are indicated below:

Industrial Categories of 1971 and 1961 Censuses

Category	1971	1961
Cultivators ...	I	I
Agricultural Labourers ...	II	II
Livestock, Forestry, Fishing, Hunting, Plantations, Orchards and allied activities	III	III
Mining and Quarrying ...	IV	
Manufacturing, Processing, Servicing and Repairs		
Household Industry ...	V (*a*)	IV
Other than household industry ...	V (*b*)	V
Construction ...	VI	VI
Trade & Commerce ...	VII	VII
Transport, Storage and communications ...	VIII	VIII
Other Services ...	IX	IX
Non-workers ...	X	X

MAPS

A map of each of the taluks in the district has been included along with an alphabetical list of villages indicating the location of the villages in the map. The taluks maps are based on the maps on the maps brought out by the Director of Survey Settlement and Land Records in this State. The map of the district in this volume and of the State are also incidentially, based on the maps produced by this authority.

In the taluk maps, to the extent possible, the boundaries of the villages have been marked along with their location code numbers. However, in a few cases, the maps contain areas enclosed within the symbol for village boundaries but not having any location code number mark. Such areas are drawn on the basis of the original survey maps and represent 'Kavals' (Pastures), reserve forests etc. They also include places treated as main villages previously but now amalgamated with neighbouring villages under government Orders. For the purposes of the Census, all such areas have been included in neighbouring villages for Census enumeration. Similarly, there are villages whose boundaries have not been clearly determined. In such cases, the location has been indicated and location code number has also been given but the bounderies have not been marked.

SALIENT DEMOGRAPHIC

State / District	AREA			POPULATION		
	Area in Sq. Kms.	Percentage of State's area	Rank in area	Population	Percentage of State's population	Rank in population
1	2	3	4	5	6	7
MYSORE STATE	**191,773**	**100.00**	...	**29,299,014**	**100.00**	...
1. Bangalore	8,003	4.17	14	3,365,515	11.49	1
2. Belgaum	13,410	6.99	5	2,423,342	8.27	2
3. Bellary	9,898	5.16	11	1,122,686	3.83	14
4. Bidar	5,451	2.84	17	824,059	2.81	17
5. Bijapur	17,056	8.89	1	1,985,591	6.78	5
6. Chikmagalur	7,199	3.76	15	736,647	2.51	18
7. Chitradurga	10,852	5.66	7	1,397,456	4.77	11
8. Coorg	4,104	2.14	19	378,291	1.29	19
9. Dharwar	13,749	7.17	4	2,342,213	7.99	3
10. Gulbarga	16,224	8.46	2	1,739,220	5.94	7
11. Hassan	6,823	3.56	16	1,102,370	3.76	15
12. Kolar	8,223	4.29	13	1,516,646	5.18	9
13. Mandya	4,958	2.59	18	1,154,374	3.94	13
14. Mysore	11,947	6.23	6	2,077,238	7.09	4
15. North Kanara	10,276	5.36	10	849,105	2.90	16
16. Raichur	14,005	7.30	3	1,415.740	4.83	10
17. Shimoga	10,548	5.50	9	1,301,485	4.44	12
18. South Kanara	8,441	4.40	12	1,939,315	6.62	6
19. Tumkur	10,606	5.53	8	1,627,721	5.56	8

INDICATORS OF THE DISTRICTS

DENSITY		LITERACY					SEX RATIO			
Population per Sq. Km.	Rank	Total literates	Percentage of literacy in State/ District	Rank	Percentage of State's literates	Rank in literacy	Sex Ratio	Rank	Growth rate of population 1961-71	
8	9	10	11	12	13	14	15	16	17	1
153	...	**9,235,127**	**31.52**	..	**100.00**	..	**957**	..	**24.22**	
421	1	1,437,834	42.72	3	15.57	1	909	19	34.38	1
181	5	744,643	30.73	9	8.06	4	947	12	22.16	2
113	14	282,000	25.12	15	3.05	15	967	6	22.66	3
151	10	164,970	20.02	18	1.79	19	963	7	24.26	4
116	13	545,733	27.48	12	5.91	5	975	4	19.60	5
102	16	257,305	34.93	7	2.79	17	937	16	23.33	6
129	11	439,476	31.45	8	4.76	9	939	15	27.71	7
92	18	167,592	44.30	1	1.81	18	910	18	17.18	8
170	7	902,103	38.51	5	9.77	2	946	13	20.01	9
107	15	325,975	18.74	19	3.53	13	981	3	24.28	10
162	8	336,921	30.56	10	3.65	12	974	5	23.05	11
184	4	410,331	27.06	13	4.44	10	961	8	17.56	12
233	2	259,867	22.51	16	2.81	16	960	9	28.38	13
174	6	532,219	25.62	14	5.76	6	942	14	24.28	14
83	19	345,148	40.65	4	3.74	11	957	11	23.14	15
101	17	286,009	20.20	17	3.10	14	981	2	28.75	16
123	12	476,467	36.61	6	5.16	8	931	17	27.93	17
230	3	842,594	43.45	2	9.12	3	1,058	1	24.01	18
153	9	477,940	29.36	11	5.18	7	957	10	19.04	19

FIGURES AT A GLANCE

				Mysore State	South Kanara District
1. Population	TOTAL	..	**Persons**	**29,299,014**	**1,939,315**
			Males	**14,971,900**	**942,945**
			Females	**14,327,114**	**996,820**
	RURAL	..	Persons	22,176,921	1,546,137
			Males	11,249,209	747,334
			Females	10,927,712	798,803
	URBAN	..	Persons	7,122,093	393,178
			Males	3,722,691	195,161
			Females	3,399,402	198,017
2. Decennial population growth rate 1961 – 71		..		24.22%	24.01%
3. Area in square kilometres		..		191,773	8,441.0
4. Density of population per square kilometres		..		153	230
5. Sex ratio (Number of females per 1000 males)		..		957	1,058
6. Literacy rate		..	Persons	31.52	43.45
			Males	41.62	52.34
			Females	20.97	35.04
7. Percentage of urban population to total population		..		24.31	20.27%
8. Percentage of workers to total population (Main activity only)		..	Persons	34.74	38.61
			Males	54.40	48.83
			Females	14.20	28.95
9. Break-up of workers: Percentage to total Workers—					
(i) Cultivators		..	Persons	40.02	29.37
			Males	44.16	30.05
			Females	23.41	28.30
(ii) Agricultural Labourers		..	Persons	26.70	24.79
			Males	21.12	19.11
			Females	49.01	33.84
(iii) Other Workers		..	Persons	33.28	45.84
			Males	34.72	50.84
			Females	27.58	37.86
10. Percentage of Scheduled Castes population to total population		..	Persons	13.14	5.14
			Males	13.14	5.27
			Females	13.14	5.02
11. Percentage of Scheduled Tribes population to total population		..	Persons	0.79	3.28
			Males	0.79	3.38
			Females	0.79	3.18
12. Number of occupied Residential Houses		..		4,718,089	296,170
13. Number of Villages		..	Total	29,533	663
14. Number of Census Towns		..		245	18

GROWTH OF POPULATION

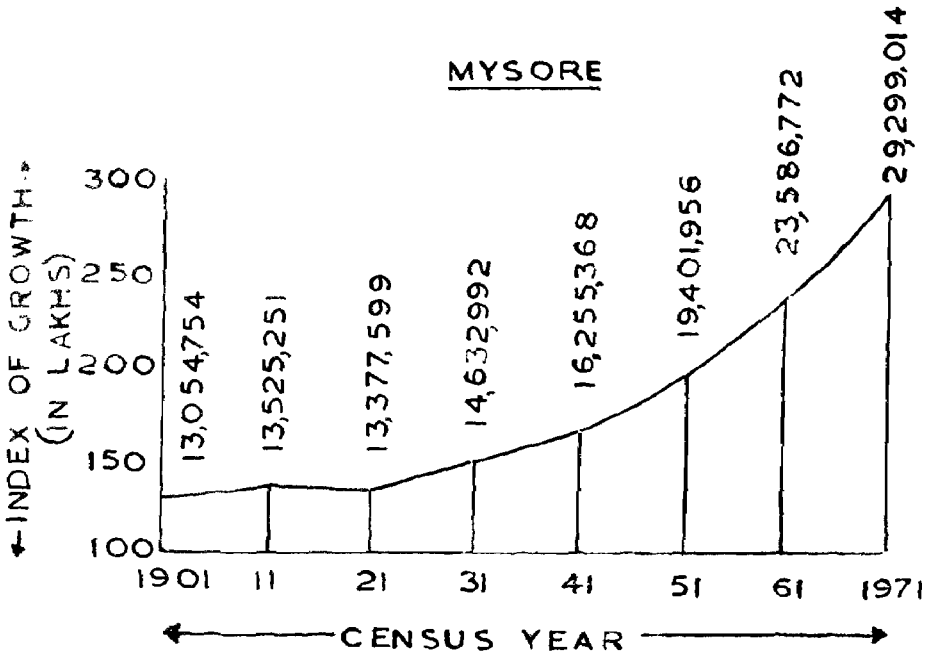

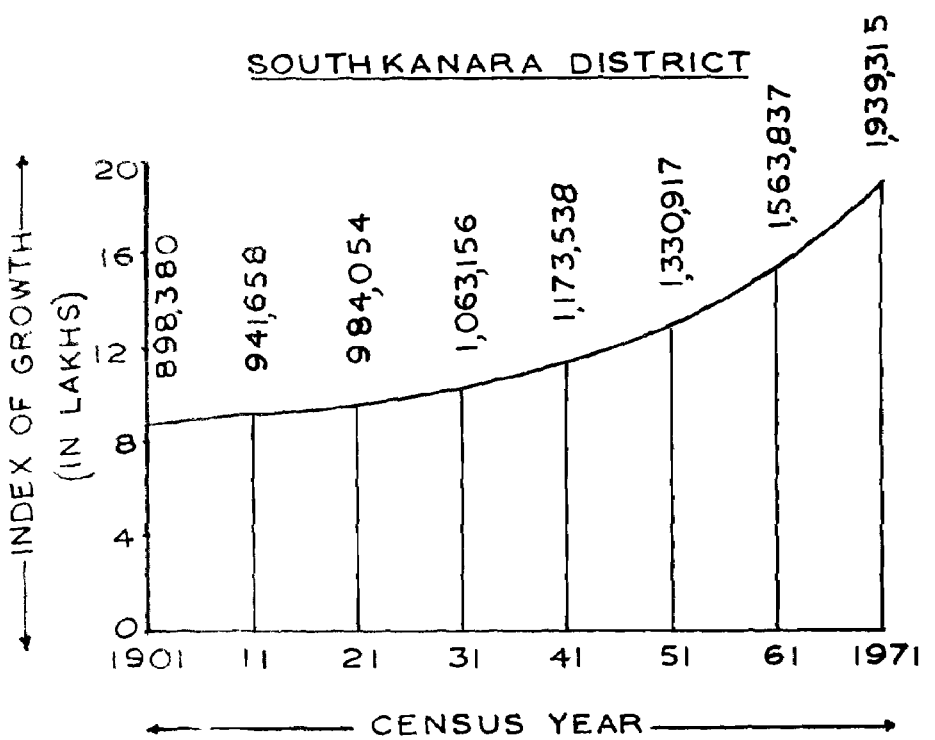

DISTRICT PRIMARY CENSUS ABSTRACT

DISTRICT PRIMARY

Sl No.	District/Taluk/City or Town/ Urban agglomeration	Total Rural Urban	Area in Square Kms.	Occupied residential houses	Number of households	Total population (including Institutional and Houseless population)		
						Persons	Males	Females
1	2	3	4	5	6	7	8	9
18.	**South Kanara District**	**T**	**8,441.0**	**296,170**	**313,437**	**1,939,315**	**942,495**	**996,820**
		R	**8,233.6**	**236,809**	**250,541**	**1,546,137**	**747,334**	**798,803**
		U	**207.4**	**59,361**	**62,896**	**393,178**	**195,161**	**198,017**
1.	Belthangady Taluk	T	1,375.2	21,685	22,582	137,535	68,715	68,820
		R	1,375.2	21,685	22,582	137,535	68,715	68,820
		U	..	..	..	..	..	..
2.	Buntwal Taluk	T	715.7	34,013	35,580	226,787	113,632	113,155
		R	715.7	34,013	35,580	226,787	113,632	113,155
		U	..	..	..	..	..	..
3.	Coondapur Taluk	T	1,559.8	35,853	36,679	242,810	114,661	128,149
		R	1,541.7	31,145	31,826	209,602	98,251	111,351
		U	18.1	4,708	4,853	33,208	16,410	16,798
	Coondapur (TP)	U	13.99	3,388	3,438	23,831	11,885	11,946
	*Gangolli (P)	U	4.07	1,320	1,415	9,377	4,525	4,852
4.	Karkal Taluk	T	1,347.3	32,831	35,062	212,496	99,137	113,359
		R	1,317.8	29,200	31,017	188,065	87,256	100,809
		U	29.5	3,631	4,045	24,431	11,881	12,550
	Karkal (TP)	U	22.79	2,689	3,060	18,593	9,023	9,570
	Pranthya (TP)	U	6.67	942	985	5,838	2,858	2,980
5.	Mangalore Taluk	T	560.6	74,534	79,217	490,566	241,793	248,773
		R	497.0	39,080	41,410	255,706	124,198	131,508
		U	63.6	35,454	37,807	234,860	117,595	117,265
	Mangalore Urban Agglomeration	**U**	**45.43**	**32,276**	**34,511**	**215,122**	**108,281**	**106,841**
	(*a*) *Derebail (P)*	U	4.59	1,148	1,417	8,224	4,020	4,204
	(*b*) *Kankanadi (P)	U	2.90	1,282	1,546	8,916	4,233	4,683
	(*c*) *Mangalore City (M)	U	21.70	25,352	26,569	165,174	83,557	81,617
	(*d*) *Padavu (TP)	U	8.47	2,114	2,314	13,486	6,652	6,834
	(*e*) *Ullal (TP)	U	7.77	2,380	2,665	19,322	9,819	9,503
	Mulki (TP)	U	9.84	1,869	1,959	11,525	5,328	6,197
	*Someswar (P)	U	8.31	1,309	1,337	8,213	3,986	4,227
6.	Puttur Taluk	T	1,004.2	23,485	24,180	156,266	80,015	76,251
		R	994.4	20,718	21,325	138,783	70,814	67,969
		U	9.8	2,767	2,855	17,483	9,201	8,282
	Puttur (TP)	U	9.84	2,767	2,855	17,483	9,201	8,282
7.	Sullia Taluk	T	826.6	14,081	14,730	87,946	45,645	42,301
		R	826.6	14,081	14,730	87,946	45,645	42,301
		U	..	..	..	..	..	..
8.	Udipi Taluk	T	929.1	59,688	65,407	384,909	178,897	206,012
		R	842.7	46,887	52,071	301,713	138,823	162,890
		U	86.4	12,801	13,336	83,196	40,074	43,122
	*Malpe (TP)	U	9.12	2,110	2,151	13,867	6,696	7,171
	Shirva (P)	U	32.20	1,788	1,850	10,683	4,788	5,895
	Shivalli (P)	U	19.17	1,660	1,796	11,289	5,761	5,528
	*Tonse West (P)	U	6.53	1,216	1,223	7,331	3,349	3,982
	Udipi (M)	U	9.71	4,444	4,704	29,753	14,703	15,050
	Udyavar (P)	U	9.63	1,583	1,612	10,273	4,777	5,496

CENSUS ABSTRACT

Scheduled Castes			Scheduled Tribes			Literate and educated persons			Sl. No.
Persons	Males	Females	Persons	Males	Females	Persons	Males	Females	
10	11	12	13	14	15	16	17	18	1
99,687	**49,685**	**50,002**	**63,596**	**31,863**	**31,733**	**842,594**	**493,279**	**349,315**	
85,587	**42,723**	**42,864**	**59,966**	**30,115**	**29,851**	**600,235**	**358,766**	**241,469**	
14,100	**6,962**	**7,138**	**3,630**	**1,748**	**1,882**	**242,359**	**134,513**	**107,846**	
10,922	5,420	5,502	7,638	3,879	3,759	47,250	29,630	17,620	1
10,922	5,420	5,502	7,638	3,879	3,759	47,250	29,630	17,620	
..	..	..	..	..	..	..	..	..	
10,811	5,593	5,218	11,903	6,037	5,866	82,885	53,275	29,610	2
10,811	5,593	5,218	11,903	6,037	5,866	82,885	53,275	29,610	
..	..	..	..	..	..	..	..	..	
8,060	3,806	4,254	5,460	2,913	2,547	80,509	51,128	29,381	3
6,693	3,149	3,544	5,325	2,851	2,474	63,712	41,255	22,457	
1,367	*657*	*710*	*135*	*62*	*73*	*16,797*	*9,873*	*6,924*	
827	423	404	105	45	60	12,193	7,228	4,965	
540	234	306	30	17	13	4,604	2,645	1,959	
12,305	5,975	6,330	7,470	3,513	3,957	85,848	47,056	38,792	4
11,224	5,450	5,774	7,122	3,337	3,785	71,525	39,280	32,245	
1,081	525	556	348	176	172	14,323	7,776	6,547	
759	375	384	321	162	159	10,892	5,891	5,001	
322	150	172	27	14	13	3,431	1,885	1,546	
16,253	7,949	8,304	2,336	1,081	1,255	260,930	147,927	113,003	5
8,660	4,225	4,435	1,684	735	949	110,571	64,223	46,348	
7,593	3,724	3,869	652	346	306	150,359	83,704	66,655	
7,137	**3,484**	**3,653**	**623**	**330**	**293**	**139,145**	**77,689**	**61,456**	
692	297	395	172	93	79	4,125	2,377	1,748	
216	113	103	5	3	2	5,384	2,912	2,472	
5,330	2,614	2,716	407	215	192	113,554	62,796	50,758	
442	*220*	*222*	*39*	*19*	*20*	*7,564*	*4,211*	*3,353*	
457	240	217	..	..	..	8,518	5,393	3,125	
451	238	213	29	16	13	7,337	3,757	3,580	
5	2	3	..	..	..	3,877	2,258	1,619	
16,242	8,321	7,921	9,077	4,555	4,522	60,610	38,952	21,658	6
15,158	7,757	7,401	8,545	4,290	4,255	49,365	32,324	17,041	
1,084	564	520	532	265	267	11,245	6,628	4,617	
1,084	564	520	532	265	267	11,245	6,628	4,617	
10,275	5,302	4,973	6,981	3,612	3,369	34,711	22,028	12,683	7
10,275	5,302	4,973	6,981	3,612	3,369	34,711	22,028	12,683	
..	..	..	..	..	..	..	..	..	
14,819	7,319	7,500	12,731	6,273	6,458	189,851	103,283	86,568	8
11,844	5,827	6,017	10,768	5,374	5,394	140,216	76,751	63,465	
2,975	1,492	1,483	1,963	899	1,064	49,635	26,532	23,103	
1,076	*535*	*541*	*53*	*28*	*25*	*7,336*	*4,063*	*3,273*	
292	138	154	209	91	118	5,493	2,812	2,681	
215	111	104	1,233	611	622	6,611	3,818	2,793	
487	237	250	17	7	10	3,613	1,859	1,754	
529	279	250	421	147	274	20,899	11,050	9,849	
376	192	184	30	15	15	5,683	2,930	2,753	

Sl. No.	District/Taluk/Town	Total Rural Urban	WORKERS					
			Total workers (I-IX)			I Cultivators		
			Persons	Males	Females	Persons	Males	Females
1	2	3	19	20	21	22	23	24
18.	**South Kanara District**	**T**	**748,744**	**460,203**	**288,541**	**219,945**	**138,291**	**81,654**
		R	**616,557**	**370,141**	**246,416**	**212,604**	**133,757**	**78,847**
		U	**132,187**	**90,062**	**42,125**	**7,341**	**4,534**	**2,807**
1.	Belthangady Taluk	T	57,413	36,309	21,104	22,828	15,476	7,352
		R	57,413	36,309	21,104	22,828	15,476	7,352
		U	..	..	..	..	..	..
2.	Buntwal Taluk	T	100,999	59,690	41,309	25,467	17,059	8,408
		R	100,999	59,690	41,309	25,467	17,059	8,408
		U	..	..	..	..	..	..
3.	Coondapur Taluk	T	88,660	56,116	32,544	38,506	23,791	14,715
		R	79,335	48,627	30,708	37,873	23,315	14,558
		U	9,325	7,489	1,836	633	476	157
	Coondapur (TP)	U	6,749	5,424	1,325	487	382	105
	*Gangolli (P)	U	2,576	2,065	511	146	94	52
4.	Karkal Taluk	T	86,695	46,770	39,925	38,531	20,906	17,625
		R	79,312	41,866	37,446	37,847	20,492	17,355
		U	7,383	4,904	2,479	684	414	270
	Karkal (TP)	U	5,657	3,776	1,881	573	330	243
	Pranthya (TP)	U	1,726	1,128	598	111	84	27
5.	Mangalore Taluk	T	190,679	115,600	75,079	21,612	13,456	8,156
		R	106,199	59,382	46,817	19,768	12,297	7,471
		U	84,480	56,218	28,262	1,844	1,159	685
	Mangalore Agglomeration	**U**	**77,655**	**52,381**	**25,274**	**1,076**	**707**	**369**
	(*a*) *Derebail (P)*	U	3,520	2,021	1,499	128	71	57
	(*b*) *Kankanadi (P)	U	3,737	2,168	1,569	74	49	25
	(*c*) Mangalore City (M)	U	57,025	39,943	17,082	272	220	52
	(*d*) *Padavu (TP)	U	5,486	3,267	2,219	185	126	59
	(*e*) *Ullal (TP)	U	7,887	4,982	2,905	417	241	176
	Mulki (TP)	U	3,727	2,100	1,627	558	320	238
	*Someswar (P)	U	3,098	1,737	1,361	210	132	78
6.	Puttur Taluk	T	59,798	41,604	18,194	18,695	13,370	5,325
		R	54,144	37,219	16,925	18,385	13,145	5,240
		U	5,654	4,385	1,269	310	225	85
	Puttur (TP)	U	5,654	4,385	1,269	310	225	85
7.	Sullia Taluk	T	32,970	24,453	8,517	9,212	7,254	1,958
		R	32,970	24,453	8,517	9,212	7,254	1,958
		U	..	..	..	..	..	..
8.	Udipi Taluk	T	131,530	79,661	51,869	45,094	26,979	18,115
		R	106,185	62,595	43,590	41,224	24,719	16,505
		U	25,345	17,066	8,279	3,870	2,260	1,610
	*Malpe (TP)	U	4,622	3,017	1,605	420	279	141
	Shirva (P)	U	3,493	1,867	1,626	1,453	733	720
	Shivalli (P)	U	3,680	2,474	1,206	1,041	624	417
	*Tonse West (P)	U	2,130	1,410	720	142	94	48
	Udipi (M)	U	8,045	6,268	1,777	318	221	97
	Udyavar (P)	U	3,375	2,030	1,345	496	309	187

CENSUS ABSTRACT

WORKERS									
II Agricultural Labourers			III Livestock, Forestry, etc.			IV Mining and Quarrying			Sl. No.
Persons	Males	Females	Persons	Males	Females	Persons	Males	Females	
25	26	27	28	29	30	31	32	33	1
185,591	**87,943**	**97,648**	**35,157**	**29,079**	**6,078**	**2,104**	**1,712**	**392**	
179,111	**85,479**	**93,632**	**28,653**	**23,925**	**4,728**	**1,393**	**1,193**	**200**	
6,480	**2,464**	**4,016**	**6,504**	**5,154**	**1,350**	**711**	**519**	**192**	
21,981	11,648	10,333	2,135	1,695	440	7	7	...	1
21,981	11,648	10,333	2,135	1,695	440	7	7	..	
..	..	..	..	..	...	...	..	..	
25,128	12,938	12,190	4,092	3,504	588	195	175	20	2
25,128	12,938	12,190	4,092	3,504	588	195	175	20	
..	..	..	..	..	..	...	..	..	
25,112	11,522	13,590	5,378	4,954	424	209	167	42	3
24,383	11,177	13,206	4,012	3,735	277	149	133	16	
729	345	384	1,366	1,219	147	60	34	26	
671	321	350	721	682	39	52	30	22	
58	24	34	645	537	108	8	4	4	
26,520	10,818	15,702	1,677	1,300	377	164	136	28	4
25,535	10,451	15,084	1,612	1,240	372	63	62	1	
985	367	618	65	60	5	101	74	27	
729	277	452	56	51	5	62	50	12	
256	90	166	9	9	..	39	24	15	
23,331	9,859	13,472	5,915	4,713	1,202	590	500	90	5
21,697	9,299	12,398	3,248	2,767	481	286	272	14	
1,634	560	1,074	2,667	1,946	721	304	228	76	
879	**342**	**537**	**2,424**	**1,728**	**696**	**268**	**207**	**61**	
153	32	121	33	22	11	141	95	46	
168	37	131	14	10	4	5	5	...	
284	157	127	1,575	1,049	526	54	50	4	
97	36	61	96	72	24	66	65	11	
177	80	97	706	575	131	2	2	..	
583	176	407	139	133	6	6	3	3	
172	42	130	104	85	19	30	18	12	
17,820	10,161	7,659	4,124	3,395	729	192	177	15	6
17,648	10,058	7,590	4,021	3,306	715	173	159	14	
172	103	69	103	89	14	19	18	1	
172	103	69	103	89	14	19	18	1	
11,661	7,278	4,383	5,360	4,214	1,146	42	39	3	7
11,661	7,278	4,383	5,360	4,214	1,146	42	39	3	
..	..	..	..	...	..	...	...	..	
34,038	13,719	20,319	6,476	5,304	1,172	705	511	194	8
31,078	12,630	18,448	4,173	3,464	709	478	346	132	
2,960	1,089	1,871	2,303	1,840	463	227	165	62	
632	245	387	950	784	166	48	37	11	
763	231	532	204	71	133	57	37	20	
591	248	343	27	23	4	40	26	14	
259	111	148	537	427	110	..	..	..	
118	52	66	45	38	7	38	32	6	
597	202	395	540	497	43	44	33	11	

Sl. No.	District/Taluk/City/ Town/Urban agglomeration	Total Rural Urban	WORKERS								
			V Manufacturing, Processing, Servicing and Repairs						VI Construction		
			(a) Household Industry			(b) Other than Household Industry					
			Persons	Males	Females	Persons	Males	Females	Persons	Males	Females
1	2	3	34	35	36	37	38	39	40	41	42
18.	**South Kanara District**	**T**	**86,506**	**34,418**	**52,088**	**66,383**	**44,454**	**21,929**	**13,503**	**12,397**	**1,106**
		R	**71,435**	**29,699**	**41,736**	**35,602**	**23,515**	**12,087**	**8,547**	**8,042**	**505**
		U	**15,071**	**4,719**	**10,352**	**30,781**	**20,939**	**9,842**	**4,956**	**4,355**	**601**
1.	Belthangady Taluk	T	3,647	1,795	1,852	1,520	990	530	343	338	5
		R	3,647	1,795	1,852	1,520	990	530	343	338	5
		U	..	..	..	..	..	..	..	..	..
2.	Buntwal Taluk	T	29,872	11,929	17,943	4,137	3,272	865	1,142	1,103	39
		R	29,872	11,929	17,943	4,137	3,272	865	1,142	1,103	39
		U	..	..	..	..	..	..	..	..	..
3.	Coondapur Taluk	T	2,913	1,955	958	4,153	3,622	531	685	642	43
		R	2,843	1,895	948	2,425	2,169	256	449	430	19
		U	70	60	10	1,728	1,453	275	236	212	24
	Coondapur (TP)	U	63	54	9	1,452	1,212	240	182	161	21
	*Gangolli (P)	U	7	6	1	276	241	35	54	51	3
4.	Karkal Taluk	T	5,888	2,538	3,350	3,780	2,610	1,170	725	630	95
		R	4,891	2,145	2,746	2,608	1,790	818	424	382	42
		U	997	393	604	1,172	820	352	301	248	53
	Karkal (TP)	U	594	263	331	1,023	690	333	239	193	46
	Pranthya (TP)	U	403	130	273	149	130	19	62	55	7
5.	Mangalore Taluk	T	35,297	10,537	24,760	37,826	23,490	14,336	7,050	6,392	658
		R	23,179	7,413	15,766	14,466	8,037	6,429	3,523	3,250	273
		U	12,118	3,124	8,994	23,360	15,453	7,907	3,527	3,142	385
	Mangalore Agglomeration	U	**10,075**	**2,506**	**7,569**	**22,652**	**14,869**	**7,783**	**3,286**	**2,950**	**336**
	(a) *Derebail (P)*	U	966	250	716	1,035	719	316	255	218	37
	(b) *Kankanadi (P)	U	1,036	270	766	1,130	725	405	210	198	12
	(c) Mangalore City (M)	U	6,375	1,474	4,901	15,160	10,719	4,441	1,992	1,819	173
	(d) *Padavu (TP)	U	1,161	259	902	1,710	964	746	564	485	79
	(e) *Ullal (TP)	U	537	253	284	3,617	1,742	1,875	265	230	35
	Mulki (TP)	U	816	244	572	200	171	29	151	106	45
	*Someswara (P)	U	1,227	374	853	508	413	95	90	86	4
6.	Puttur Taluk	T	1,764	1,220	544	4,840	2,824	2,016	1,578	1,422	156
		R	1,658	1,150	508	3,560	2,005	1,555	1,261	1,188	73
		U	106	70	36	1,280	819	461	317	234	83
	Puttur (TP)	U	106	70	36	1,280	819	461	317	234	83
7.	Sullia Taluk	T	534	439	95	634	586	48	188	184	4
		R	534	439	95	634	586	48	188	184	4
		U	..	..	..	..	..	..	..	..	..
8.	Udipi Taluk	T	6,591	4,005	2,586	9,493	7,060	2,433	1,792	1,686	106
		R	4,811	2,933	1,878	6,252	4,666	1,586	1,217	1,167	50
		U	1,780	1,072	708	3,241	2,394	847	575	519	56
	*Malpe (TP)	U	245	141	104	733	459	274	91	69	22
	Shirva (P)	U	122	83	39	181	146	35	59	52	7
	Shivalli (P)	U	141	88	53	544	456	88	123	121	2
	*Tonse West (P)	U	167	117	50	386	198	188	29	29	..
	Udipi (M)	U	871	534	337	1,060	904	156	195	180	15
	Udyavar (P)	U	234	109	125	337	231	106	78	68	10

CENSUS ABSTRACT

WORKERS												
VII Trade and Commerce			VIII Transport, Storage and Communications			IX Other Services			X Non-workers			Sl. No.
Persons	Males	Females	Persons	Males	Females	Persons	Males	Females	Persons	Males	Females	
43	*44*	*45*	*46*	*47*	*48*	*49*	*50*	*51*	*52*	*53*	*54*	*1*
56,562	**47,930**	**8,632**	**20,727**	**19,644**	**1,083**	**62,266**	**44,335**	**17,931**	**1,190,571**	**482,292**	**708,279**	
32,174	**26,930**	**5,244**	**8,563**	**8,456**	**107**	**38,475**	**29,145**	**9,330**	**929,580**	**377,193**	**552,387**	
24,388	**21,000**	**3,388**	**12,164**	**11,188**	**976**	**23,791**	**15,190**	**8,601**	**260,991**	**105,099**	**155,892**	
1,742	1,669	73	466	465	1	2,744	2,226	518	80,122	32,406	47,716	1
1,742	1,669	73	466	465	1	2,744	2,226	518	80,122	32,406	47,716	
..	..	..	..	..	..	..	..	..	..	..	..	
4,176	4,064	112	1,311	1,303	8	5,479	4,343	1,136	125,788	53,942	71,846	2
4,176	4,064	112	1,311	1,303	8	5,479	4,343	1,136	125,788	53,942	71,846	
..	..	..	..	..	..	..	..	..	..	..	..	
5,356	4,328	1,028	1.812	1,620	192	4,536	3,515	1,012	154,150	58,545	95,605	3
3,382	2,555	827	815	809	6	3,004	2,409	595	130,267	49,624	80,643	
1,974	1,773	201	997	811	186	1,532	1,106	426	23,883	8,921	14,962	
1,344	1,219	125	631	557	74	1,146	806	340	17,082	6,461	10,621	
630	554	76	366	254	112	386	300	86	6,801	2,460	4,341	
3,775	3,531	244	1,156	1,075	81	4,479	3,226	1,253	125,801	52,367	73,434	4
2,606	2,440	166	570	564	6	3,156	2,300	856	108,753	45,390	63,363	
1,169	1,091	78	586	511	75	1,323	926	397	17,048	6,977	10,071	
926	854	72	409	363	46	1,046	705	341	12,936	5,247	7,689	
243	237	6	177	148	29	277	221	56	4,112	1,730	2,283	
23,739	20,178	3,561	11,509	10,938	571	23,810	15,537	8,273	299,887	126,193	173,694	5
8,481	6,810	1,671	3,173	3,114	59	8,378	6,123	2,255	149,507	64,816	84,691	
15,258	13,368	1,890	8,336	7,824	512	15,432	9,414	6,018	150,380	61,377	89,003	
14,401	12,699	1,702	8,054	7,577	477	14,540	8,796	5,744	137,467	55,900	81,567	
267	234	33	222	184	38	320	196	124	4,704	1,999	2,705	
339	306	33	343	333	10	418	235	183	5,179	2,065	3,114	
12,280	10,890	1,390	6,192	5,860	332	12,841	7,705	5,136	108,149	43,614	64,535	
481	424	57	578	543	35	548	303	245	8,000	3,385	4,615	
1,034	845	189	719	657	62	413	357	56	11,435	4,837	6,598	
551	426	125	144	115	29	579	406	173	7,798	3,228	4,570	
306	243	63	138	132	6	313	212	101	5,115	2,249	2,866	
3,115	3,054	61	1,551	1,498	53	6,119	4,483	1,636	96,468	38,411	58,057	6
1,957	1,927	30	687	682	5	4,794	3,599	1,195	84,639	33,595	51,044	
1,158	1,127	31	864	816	48	1,325	884	441	11,829	4,816	7,013	
1,158	1,127	31	864	816	48	1,325	884	441	11,829	4,816	7,013	
1,617	1,594	23	261	261	..	3,461	2,604	857	54,976	21,192	33,784	7
1,617	1,594	23	261	261	..	3,461	2,604	857	54,976	21,192	33,784	
..	..	..	..	..	..	..	..	..	..	..	..	
13,042	9,512	3,530	2,661	2,484	177	11,638	8,401	3,237	253,379	99,236	154,143	8
8,213	5,871	2,342	1,280	1,258	22	7,459	5,541	1,918	195,528	76,228	119,300	
4,829	3,641	1,188	1,381	1,226	155	4,179	2,860	1,319	57,851	23,008	34,843	
739	401	338	367	309	58	397	293	104	9,245	3,679	5,566	
210	194	16	97	87	10	347	233	114	7,190	2,921	4,269	
328	277	51	167	128	39	678	483	195	7,609	3,287	4,322	
384	257	127	78	73	5	148	104	44	5,201	1,939	3,262	
2,538	2,251	287	571	530	41	2,291	1,526	765	21,708	8,435	13,273	
630	261	369	101	99	2	318	221	97	6,898	2,747	4,151	

NOTE

1. *The areas of the State and each of the Districts represent Provisional "Geographical areas" and have been supplied by the Surveyor General" India. The figures for Urban areas are those supplied by the local Bodies. Area, figures for rural areas are derived by subtracting the Urban areas from the total area of the districts and reported by the Surveyor General, India. The total of the area figures of the taluks will not tally with the District figures because the former represents "Land Use" area and are derived from figures supplied by the Director of Survey, settlement and Land Records in Mysore.

2. Towns treated as such for the first time in 1961 Census which continue as towns in 1971 Census are shown with Asterisk (*) on their left.

3. Towns treated as such for the first time in 1971 are printed in italics.

4. The following abbreviations used for indicating the status of a town are given within brackets against names of the towns.

C	Municipal Corporation
CB	Cantonment Board
NAC	Notified Area Committee
M	Municipal Town
P	Panchayat
SA	Special Area
SB	Sanitary Board
TB	Town Board
TP	Town Panchayat

5. Under column 3 following abbreviations are used:

T: Total R: Rural U: Urban

MYSORE

WORKERS & NON-WORKERS, 1971

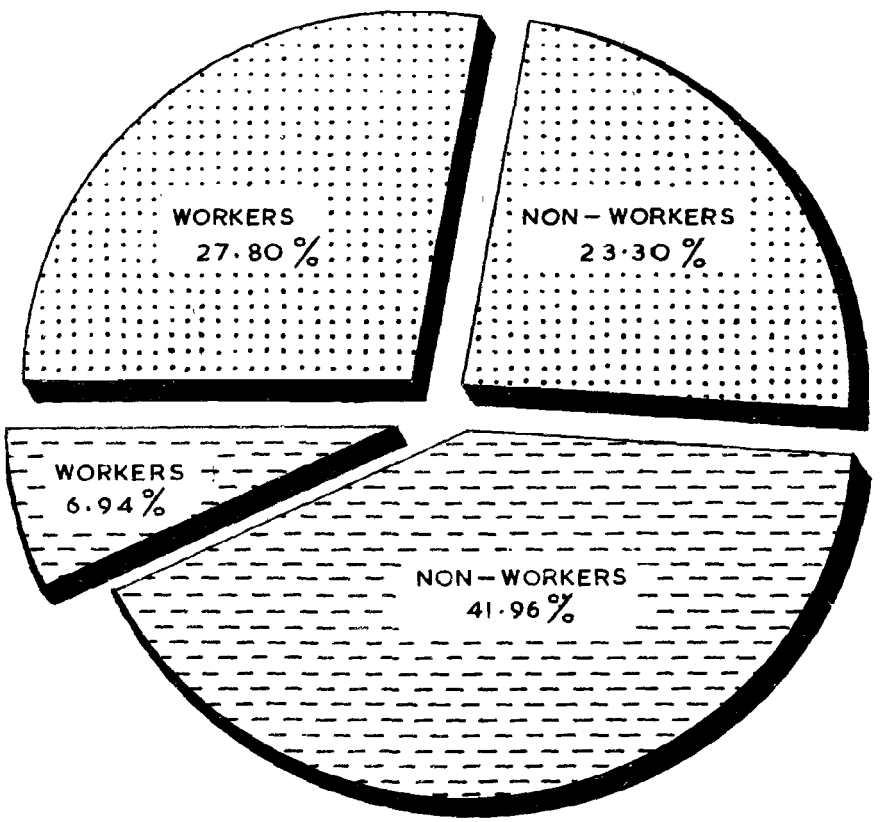

MALES		FEMALES	
WORKERS	8,144,665	WORKERS	2,034,449
NON-WORKERS	6,827,235	NON-WORKERS	12,292,665
TOTAL MALE POPULATION	14,971,900	TOTAL FEMALE POPULATION	14,327,114

SOUTH KANARA DISTRICT

WORKERS & NON-WORKERS, 1971

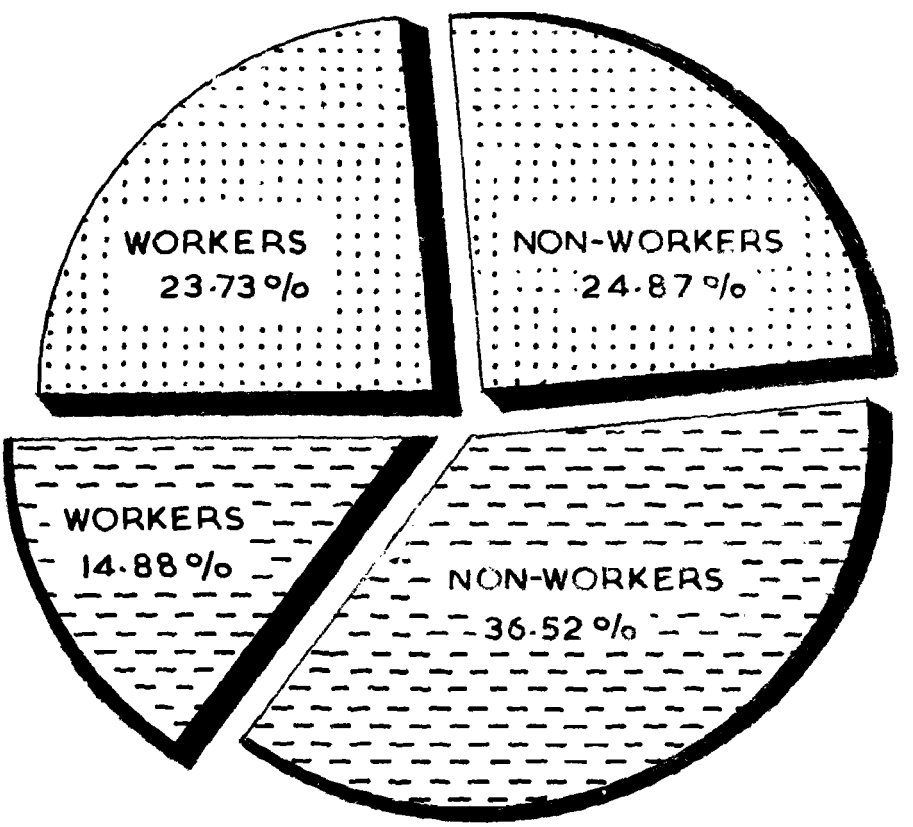

MALES		FEMALES	
WORKERS	460,203	WORKERS	288,541
NON-WORKERS	482,292	NON-WORKERS	708,279
TOTAL MALE POPULATION	942,495	TOTAL FEMALE POPULATION	996,820

TALUK PRIMARY CENSUS ABSTRACT

BELTHANGADY TALUK

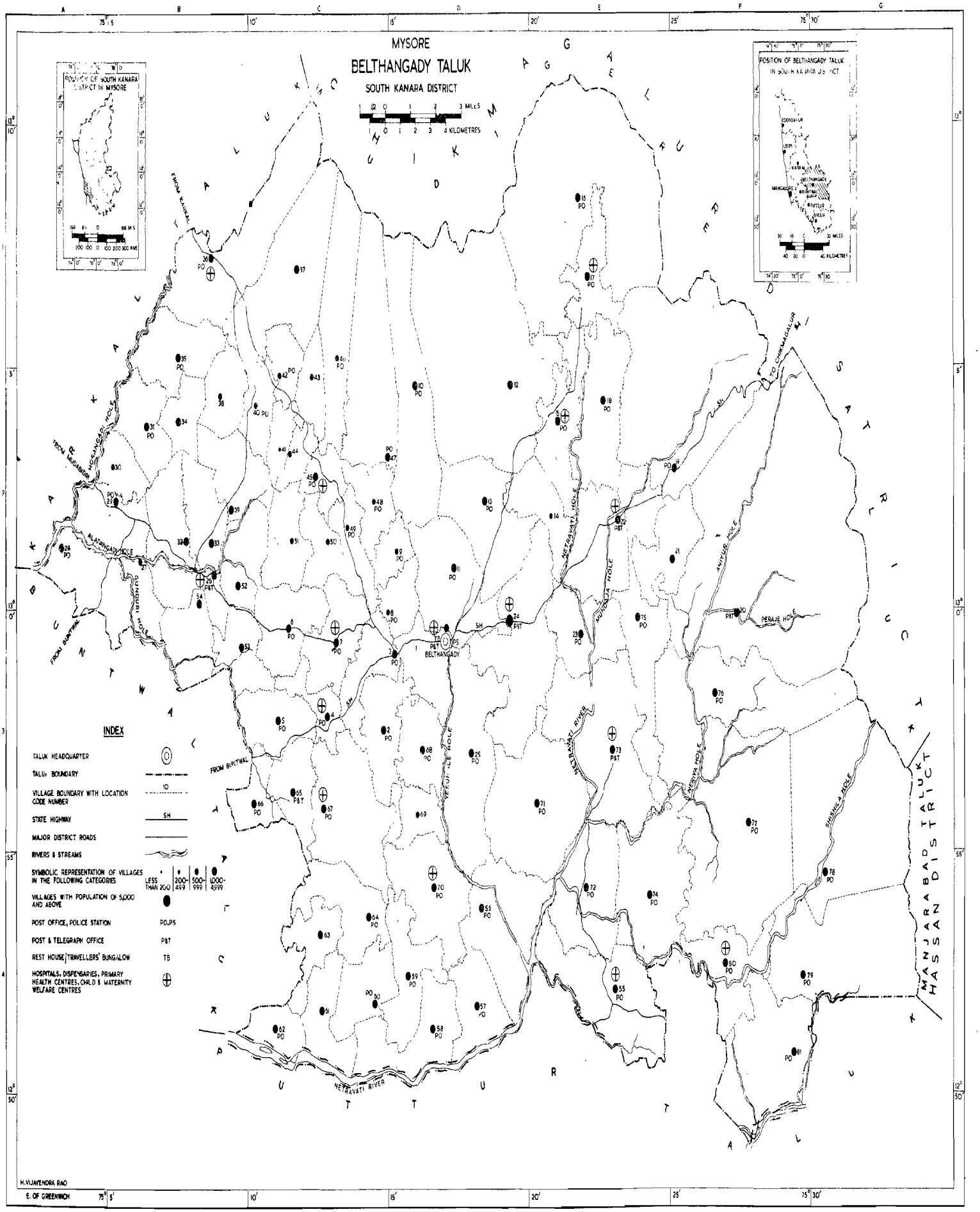
MYSORE
BELTHANGADY TALUK
SOUTH KANARA DISTRICT
POSITION OF SOUTH KANARA DISTRICT IN MYSORE
POSITION OF BELTHANGADY TALUK IN SOUTH KANARA DISTRICT
INDEX
TALUK HEADQUARTER
TALUK BOUNDARY
VILLAGE BOUNDARY WITH LOCATION CODE NUMBER
STATE HIGHWAY
MAJOR DISTRICT ROADS
RIVERS & STREAMS
SYMBOLIC REPRESENTATION OF VILLAGES IN THE FOLLOWING CATEGORIES
LESS THAN 200
200-499
500-999
1000-4999
VILLAGES WITH POPULATION OF 5,000 AND ABOVE
POST OFFICE, POLICE STATION
POST & TELEGRAPH OFFICE
REST HOUSE/TRAVELLERS' BUNGALOW
HOSPITALS, DISPENSARIES, PRIMARY HEALTH CENTRES, CHILD & MATERNITY WELFARE CENTRES
BELTHANGADY
NETRAVATI RIVER
MANJARABAD TALUK
HASSAN DISTRICT
H.VIJAYENDRA RAO
E. OF GREENWICH

ALPHABETICAL LIST OF VILLAGES

BELTHANGADY TALUK

Sl. No.	Name of Village	1971 Census Location Code Number	Population 1961	Population 1971	Square in the Taluk Map in which the village is located
1	2	3	4	5	6
1.	Andinje	39	1,057	1,304	B–2
2.	Arambody	28	1,494	1,772	A–2
3.	Badagakarandur	45	898	1,051	C–2
4.	Badekody	30	716	893	B–2
5.	Bajre	54	980	1,148	B–2
6.	Balanja	50	786	958	C–2
7.	Bandar	56	1,894	2,426	D–4
8.	Barya	61	1,356	1,732	C–4
9.	Belal	71	2,208	2,673	E–3
10.	Belthangady	1	3,427	4,595	D–3
11.	Charmady	19	1,212	1,711	F–2
12.	Chibidre	75	819	1,176	E–3
13.	Dharmasthala	73	2,928	4,408	E–3
14.	Gardady	6	1,318	1,558	C–3
15.	Gunduri	27	608	716	B–2
16.	Hathyadka	80	1,863	2,174	F–4
17.	Hosangady	29	1,441	1,694	B–2
18.	Ilanthila	58	2,002	2,835	D–4
19.	Indabettu	15	1,501	1,970	E–2
20.	Kadirudyavara	18	1,316	1,804	E–2
21.	Kalanja	77	1,654	2,474	F–3
22.	Kaliya	68	1,331	1,697	D–3
23.	Kalmanja	23	1,535	1,825	E–3
24.	Kaniyoor	70	1,631	1,951	D–4
25.	Kanyady	14	690	922	E–2
26.	Karambar	48	716	878	C–2
27.	Karaya	60	1,258	1,571	C–4
28.	Karimanel	32	1,334	1,656	B–2
29.	Kashipatna	31	1,379	1,800	B–2
30.	Kokkada	55	1,836	2,373	E–4
31.	Kokrady	40	700	803	C–2
32.	Koyyur	25	2,135	2,645	D–3
33.	Kudyady	41	344	410	C–2
34.	Kukkala	66	1,195	1,468	C–3
35.	Kukkedi	53	943	1,193	B–3
36.	Kuthlur	37	888	1,126	C–1
37.	Kuvettu	3	1,688	2,456	D–3
38.	Laila	11	2,514	3,348	D–2
39.	Machina	67	2,521	3,029	C–3
40.	Malady	5	1,558	2,140	C–3
41.	Malavanthige	16	1,224	1,540	3–1
42.	Marody	35	1,359	1,651	B–1
43.	Melanthabettu	8	808	911	C–3
44.	Mithabagilu	17	1,796	2,095	E–1
45.	Mogru	57	1,002	1,254	D–4
46.	Mudukody	33	1,248	1,550	B–2
47.	Mundaje	22	1,995	2,528	E–2
48.	Mundur	9	488	668	D–2
49.	Nada	13	1,411	1,756	D–2
50.	Nalkur	51	807	967	C–2
51.	Naravi	36	1,895	2,660	B–1
52.	Navara	43	413	540	C–2
53.	Navoor	12	945	1,364	D–2
54.	Neriya	20	2,658	3,212	F–3
55.	Nidle	74	1,536	2,074	E–4
56.	Nittade	52	967	1,171	B–2
57.	Nyayatar	69	678	782	D–3
58.	Padangady	7	1,403	1,789	C–3
59.	Parenky	65	1,192	1,675	C–3
60.	Patrame	72	964	1,332	E–4
61.	Perady	34	911	1,031	B–2
62.	Pillya	44	590	753	C–2
63.	Puduvettu	76	1,284	1,817	F–3
64.	Puthila	63	1,062	1,275	C–4
65.	Rekhya	81	774	1,190	F–4
66.	Savanal	10	764	1,116	D–2
67.	Savya	38	527	696	B–2
68.	Shibaje	79	1,026	1,554	F–4
69.	Shirlal	47	1,136	1,431	C–2
70.	Shishila	78	744	1,235	G–4
71.	Sonanpur	4	1,008	1,350	C–3
72.	Sulkeri	42	423	505	C–2
73.	Sulkerimogru	46	825	931	C–1
74.	Thannirpantha	64	1,490	2,018	C–4
75.	Thekkar	62	1,008	1,324	C–4
76.	Thenkakarandur	49	791	944	C–2
77.	Thotathady	21	1,319	1,690	F–2
78.	Ujre	24	4,783	6,280	D–3
79.	Uruval	59	1,196	1,558	D–4
80.	Venoor	26	1,049	1,381	B–2
81.	Vodilnala	2	1,259	1,574	C–3

BELTHANGADY TALUK

PRIMARY

L.C. No.	Name of village/ town/ward urban enumerator's block No.		Area of village in acres and of town/ ward in Km²	No. of Occupied residential houses	No. of households	Total population (including Institutional and Houseless population)			Scheduled Castes		Scheduled Tribes		Literate and educated persons		WORKERS			
															Total workers (I-IX)		I	
						P	M	F	M	F	M	F	M	F	M	F	M	F
1	2		3	4	5	6	7	8	9	10	11	12	13	14	15	16	17	18
18/1	**Belthangady Taluk**	**T**	**1375.2**	**21685**	**22582**	**137535**	**68715**	**68820**	**5420**	**5502**	**3879**	**3759**	**29630**	**17620**	**36309**	**21104**	**15476**	**7352**
		R	**1375.2**	**21685**	**22582**	**137535**	**68715**	**68820**	**5420**	**5502**	**3879**	**3759**	**29630**	**17620**	**36309**	**21104**	**15476**	**7352**
		U	..	..	..	..	..	..	..	..	..	..	..	..	..	..	..	..
RURAL																		
1.	Belthangady		2,192	727	808	4,595	2,353	2,242	118	108	52	41	1,315	1,159	1,054	490	135	62
2.	Vodilnala		2,610	240	244	1,574	793	781	67	69	59	49	361	191	465	223	199	20
3.	Kuvettu		2,149	353	384	2,456	1,199	1,257	46	56	34	30	602	352	621	475	147	176
4.	Sonandur		1,379	202	209	1,350	664	686	27	31	..	..	321	177	341	226	96	5
5.	Malady		2,386	338	345	2,140	1,047	1,093	49	50	4	7	550	366	508	285	196	83
6.	Gardady		2,818	253	272	1,558	776	782	70	60	2	..	359	221	427	317	257	120
7.	Padangady		2,787	266	278	1,789	864	925	64	56	..	1	374	260	428	301	208	73
8.	Melanthabettu		888	133	139	911	441	470	67	78	9	10	197	113	229	220	133	120
9.	Mundur		869	102	102	668	335	333	9	17	19	21	84	45	186	187	105	103
10.	Savanal		4,954	187	189	1,116	547	569	71	68	52	67	202	129	329	290	159	153
11.	Laila		4,593	524	555	3,348	1,701	1,647	112	126	61	75	783	566	880	334	283	114
12.	Navoor		15,021	239	239	1,364	687	677	20	18	69	51	206	109	332	152	207	92
13.	Nada		4,666	303	303	1,756	889	867	35	42	48	52	375	181	474	246	341	178
14.	Kanyady		2,281	157	157	922	453	469	31	25	26	24	295	359	261	38	107	10
15.	Indabettu		3,235	314	317	1,970	1,003	967	81	79	33	36	416	193	559	348	284	112
16.	Malavanthige		16,292	222	222	1,540	768	772	16	10	109	123	209	126	419	32	297	5
17.	Mithabagilu		2,323	331	332	2,095	1,076	1,019	29	32	13	13	333	137	549	264	321	101
18.	Kadirudyavara		4,051	292	293	1,804	881	923	57	57	118	116	314	165	490	275	227	68
19.	Charmady		13,685	266	276	1,711	900	811	27	18	30	19	530	154	464	177	157	42
20.	Neriya		26,817	491	497	3,212	1,753	1,459	83	68	197	199	849	439	960	255	342	56
21.	Thotathady		2,690	285	286	1,690	871	819	63	61	25	29	292	173	454	159	198	25
22.	Kundaje		3,597	413	413	2,528	1,303	1,225	87	88	211	202	715	408	652	249	123	42
23.	Kalmanja		3,027	314	320	1,825	934	891	64	49	79	84	344	201	479	131	164	28
24.	Ujre		6,520	988	1,037	6,280	3,215	3,065	212	239	391	371	1,777	864	1,642	993	603	424
25.	Koyyur		5,848	413	427	2,645	1,324	1,321	165	171	55	58	478	238	745	588	444	321
26.	Venoor		1,648	232	238	1,381	665	716	129	128	1	3	293	177	347	258	124	55
27.	Gunduri		1,396	109	111	716	317	399	17	27	..	..	155	43	178	194	106	83
28.	Arambody		3,405	281	283	1,772	856	916	69	68	12	15	329	154	463	369	165	79
29.	Hosangady		2,625	235	286	1,694	792	902	86	82	..	..	323	182	420	439	175	154
30.	Badekody		1,437	127	127	893	446	447	33	35	115	124	189	93	266	222	134	99
31.	Kashipatna		2,499	268	273	1,800	864	936	124	121	19	20	375	253	467	324	184	98
32.	Karimanel		2,289	245	261	1,656	807	849	29	24	72	78	409	274	378	183	175	25
33.	Mudukody		2,184	242	251	1,550	776	774	52	56	46	38	330	184	423	317	177	85
34.	Perady		1,513	163	163	1,031	490	541	75	86	..	..	150	84	294	317	130	136
35.	Marody		3,097	200	254	1,651	784	867	92	111	4	4	322	194	456	198	255	25

Note: The total of the village areas may not tally with the total areas of the taluk. The data on these areas are from different sources and no attempt has been made to tally the two.

WORKERS																NON-WORKERS		
II		III		IV		V(*a*)		V(*b*)		VI		VII		VIII		IX		X		L.C.
M	F	M	F	M	F	M	F	M	F	M	F	M	F	M	F	M	F	M	F	No.
19	20	21	22	23	24	25	26	27	28	29	30	31	32	33	34	35	36	37	38	1
11648	**10333**	**1695**	**440**	**7**	..	**1795**	**1852**	**990**	**530**	**338**	**5**	**1669**	**73**	**465**	**1**	**2226**	**518**	**32406**	**47716**	**18/1**
11648	**10333**	**1695**	**440**	**7**	..	**1795**	**1852**	**990**	**530**	**338**	**5**	**1669**	**73**	**465**	**1**	**2226**	**518**	**32406**	**47716**	
..	..	..	..	..	..	..	..	..	..	..	..	..	..	..	..	..	..	..	..	
287	279	20	1	2	..	107	78	17	3	10	1	144	8	60	..	272	58	1,290	1,752	1
184	155	11	..	2	..	28	38	7	7	3	..	6	..	4	..	21	3	328	558	2
137	159	28	..	..	..	109	222	33	4	16	..	97	1	24	..	30	13	578	782	3
100	101	5	..	..	..	30	46	61	69	3	..	25	3	10	..	11	2	323	460	4
98	103	7	1	..	..	78	86	22	2	32	..	37	3	15	..	23	7	539	808	5
118	140	1	..	..	..	26	55	6	2	..	..	7	..	..	..	12	..	349	465	6
128	160	5	1	2	..	24	35	12	23	4	..	18	1	5	..	22	8	436	624	7
80	99	..	..	..	..	2	..	2	..	..	..	5	..	2	..	5	1	212	250	8
75	84	..	..	..	..	..	..	..	..	..	..	2	..	..	..	4	..	149	146	9
106	128	32	5	..	..	11	2	2	..	2	..	9	1	..	..	8	1	218	279	10
244	164	28	7	..	..	69	30	52	10	12	..	86	..	46	..	60	9	821	1,313	11
83	55	10	..	..	..	16	1	1	1	1	..	9	1	..	..	5	2	355	525	12
91	64	3	..	..	..	2	..	12	2	1	..	4	2	3	..	17	..	415	621	13
153	28	..	..	..	..	..	..	..	..	..	..	1	..	..	..	..	..	192	431	14
172	229	10	1	..	..	6	2	20	..	5	..	26	1	3	..	33	3	444	619	15
85	26	20	..	..	..	..	..	2	..	..	..	2	..	1	..	12	1	349	740	16
184	156	4	4	..	..	13	..	1	..	..	..	16	3	2	..	8	..	527	755	17
193	195	39	10	..	..	5	..	5	2	1	..	10	..	2	..	8	..	391	648	18
175	132	24	..	..	..	34	1	14	..	1	..	15	..	20	..	24	2	436	634	19
253	138	167	46	..	..	32	4	45	..	27	..	48	..	6	..	40	11	793	1,204	20
165	130	19	2	..	..	20	1	17	..	5	..	10	..	4	..	16	1	417	660	21
163	106	166	67	..	..	18	7	10	1	5	..	52	2	13	..	102	24	651	976	22
176	73	77	28	..	..	15	1	12	..	3	..	13	..	2	..	17	1	455	760	23
414	426	23	..	..	..	65	64	55	5	22	..	156	8	64	..	240	66	1,576	2,072	24
188	244	7	..	..	..	24	20	20	2	14	..	23	..	4	..	21	1	579	733	25
138	174	..	..	..	..	1	2	11	21	..	..	26	1	5	..	42	5	318	458	26
45	58	..	..	..	..	21	52	..	1	1	..	2	..	..	..	3	..	139	205	27
190	172	3	..	..	..	61	116	14	2	1	..	22	..	1	..	6	..	393	547	28
124	151	6	1	..	..	47	112	14	..	7	..	17	..	2	..	28	21	372	463	29
97	83	..	..	..	..	16	39	2	..	10	..	1	..	1	..	5	1	180	225	30
222	200	6	..	..	..	16	21	8	1	6	..	11	..	3	..	11	4	397	612	31
106	107	..	..	..	..	16	42	10	5	3	..	39	..	6	..	23	4	429	666	32
179	169	..	..	..	..	6	2	37	56	1	..	10	1	1	..	12	4	353	457	33
133	166	11	2	..	..	7	11	2	1	..	..	6	..	..	..	5	1	196	224	34
140	147	4	..	..	..	3	6	8	17	..	..	16	1	5	..	25	2	328	669	35

BELTHANGADY TALUK

PRIMARY

L.C. No.	Name of village/ town/ward urban enumerator's block No.	Area of village in acres and of town/ ward in Km²	No. of Occupied residential houses	No. of households	Total population (including Institutional and Houseless population)			Scheduled Castes		Scheduled Tribes		Literate and educated persons		WORKERS			
														Total workers (I-IX)		I	
					P	M	F	M	F	M	F	M	F	M	F	M	F
1	2	3	4	5	6	7	8	9	10	11	12	13	14	15	16	17	18
36.	Naravi	6,791	379	391	2,660	1,323	1,337	102	111	27	19	772	584	589	405	216	71
37.	Kuthlur	6,567	175	179	1,126	545	581	25	30	108	53	228	143	283	143	120	40
38.	Savya	1,964	101	103	696	323	373	44	42	10	6	89	87	183	186	128	127
39.	Andinje	2,460	214	217	1,304	654	650	51	55	10	9	249	160	367	332	230	210
40.	Kokrady	1,526	144	146	803	368	435	60	50	13	28	148	105	209	162	114	74
41.	Kudyady	909	71	71	410	198	212	7	6	..	1	70	37	114	112	73	59
42.	Sulkeri	1,267	85	88	505	273	232	27	27	11	7	72	44	147	92	69	36
43.	Navara	833	88	88	540	263	277	16	21	32	56	85	54	164	125	61	5
44.	Pillya	883	134	135	753	385	368	48	52	..	..	156	99	206	97	74	21
45.	Badagakarandur	1,174	172	177	1,051	518	533	95	70	6	4	211	150	303	159	140	60
46.	Sulkerimogru	4,245	148	148	931	462	469	32	33	36	42	145	89	249	141	108	99
47.	Shirlal	5,967	238	245	1,431	679	752	94	109	76	82	176	77	356	188	165	40
48.	Karambar	1,675	149	149	878	444	434	81	76	18	25	134	100	258	242	168	164
49.	Thenkararandur	1,776	149	153	944	469	475	45	39	32	15	208	97	272	200	133	100
50.	Balanja	1,891	162	162	958	457	501	28	34	..	4	158	103	230	98	156	30
51.	Nalkur	2,270	152	157	967	457	510	45	53	4	3	184	140	224	167	168	104
52.	Nittade	2,419	171	171	1,171	593	578	44	48	21	20	243	184	298	172	124	25
53.	Kukkedi	2,035	189	194	1,193	571	622	49	61	..	..	258	148	255	154	141	22
54.	Bajre	2,309	183	183	1,148	547	601	46	42	5	6	214	131	274	228	154	122
55.	Kokkada	5,702	343	395	2,373	1,191	1,182	110	144	9	18	464	295	656	284	336	114
56.	Bandar	5,051	395	404	2,426	1,198	1,228	112	102	16	24	453	237	659	414	357	270
57.	Mogru	2,545	161	211	1,254	632	622	69	65	46	47	258	135	371	281	184	143
58.	Ilanthila	3,649	456	459	2,835	1,360	1,475	67	73	64	78	622	317	721	425	220	73
59.	Uruval	3,021	243	247	1,558	787	771	56	53	43	44	316	176	408	77	185	29
60.	Karaya	2,358	237	241	1,571	747	824	85	90	41	38	285	179	414	399	75	21
61.	Barya	2,365	254	257	1,732	855	877	53	54	8	6	329	146	468	437	222	208
62.	Thekkar	1,623	208	208	1,324	634	690	16	18	9	6	236	102	339	280	127	66
63.	Puthila	1,927	220	230	1,275	627	648	22	35	19	16	188	97	394	183	74	45
64.	Thannirpantha	3,140	311	322	2,018	1,003	1,015	31	36	125	121	432	208	576	508	351	312
65.	Parenky	2,079	257	272	1,675	837	838	26	26	18	11	475	341	444	256	169	82
66.	Kukkala	1,532	241	264	1,468	737	731	70	74	8	10	385	245	391	323	114	96
67.	Machina	5,381	498	504	3,029	1,442	1,587	92	94	140	137	611	404	791	535	397	191
68.	Kaliya	2,581	259	271	1,697	834	863	55	63	27	21	394	222	458	313	279	188
69.	Nyayatar	1,269	128	134	782	372	410	21	23	4	8	163	57	214	50	119	5
70.	Kaniyoor	4,267	307	314	1,951	958	993	106	139	118	99	351	185	534	222	312	89
71.	Belal	6,899	425	432	2,673	1,342	1,331	133	136	123	128	449	209	786	483	357	69
72.	Patrame	4,491	222	222	1,332	720	612	100	86	34	25	198	81	397	133	164	14
73.	Dharmasthala	7,347	690	736	4,408	2,306	2,102	141	165	218	185	1,302	832	1,065	436	301	120
74.	Nidle	5,847	355	358	2,074	1,094	980	125	120	130	122	386	272	593	335	174	117
75.	Chibidre	6,431	174	176	1,176	603	573	52	34	47	34	223	72	299	130	126	31
76.	Puduvettu	8,567	275	279	1,817	949	868	103	92	30	32	324	147	515	228	232	71
77.	Kalanja	12,133	416	420	2,474	1,238	1,236	106	97	46	43	469	269	623	247	218	118
78.	Shishila	12,212	224	224	1,235	640	595	81	74	105	90	220	113	331	152	98	56
79.	Shibaje	8,382	244	272	1,554	806	748	96	59	18	29	380	295	384	137	112	38
80.	Hathyadka	2,971	383	385	2,174	1,101	1,073	158	162	52	42	517	329	560	193	93	10
81.	Rekhya	5,846	194	297	1,190	599	591	19	15	7	5	244	159	297	164	180	95

URBAN

— NIL —

CENSUS ABSTRACT BELTHANGADY TALUK

WORKERS																		NON-WORKERS		
II		III		IV		V(*a*)		V(*b*)		VI		VII		VIII		IX		X		L.C.
M	F	M	F	M	F	M	F	M	F	M	F	M	F	M	F	M	F	M	F	No.
19	20	21	22	23	24	25	26	27	28	29	30	31	32	33	34	35	36	37	38	1
235	307	..	..	..	..	31	6	14	..	3	..	32	..	5	..	53	21	734	932	36
117	98	4	..	..	..	16	..	6	1	1	..	7	..	..	..	12	4	262	438	37
41	53	..	..	..	..	8	6	2	..	..	..	1	..	..	..	3	..	140	187	38
71	102	..	..	..	..	30	17	6	2	1	..	15	1	..	..	14	..	287	318	39
71	87	..	..	..	..	..	1	2	..	..	..	9	..	3	..	10	..	159	273	40
31	51	3	..	..	..	7	2	..	..	..	..	..	..	..	..	..	..	84	100	41
58	55	1	..	..	..	..	1	5	..	1	..	6	..	1	..	6	..	126	140	42
91	120	..	..	..	..	..	..	10	..	..	..	..	..	..	..	2	..	99	152	43
49	59	31	6	..	..	15	5	8	3	3	..	11	1	4	..	11	2	179	271	44
92	84	4	..	..	..	7	8	9	..	1	..	25	2	2	..	23	5	215	374	45
126	41	3	..	..	..	5	1	3	..	..	..	3	..	..	..	1	..	213	328	46
168	143	..	..	..	..	13	5	1	..	2	..	4	..	2	..	1	..	323	564	47
80	68	..	..	..	..	5	10	1	..	..	..	..	..	1	..	3	..	186	192	48
90	85	..	..	..	..	16	13	5	2	1	..	18	..	2	..	7	..	197	275	49
68	65	..	..	..	..	3	3	..	..	..	..	..	..	..	..	3	..	227	403	50
53	57	..	..	..	..	..	..	1	5	..	..	..	..	..	..	2	1	233	343	51
151	135	..	..	..	..	7	7	..	3	1	..	5	..	..	..	10	2	295	406	52
54	56	1	..	..	..	31	73	7	..	4	..	8	..	2	..	7	3	316	468	53
70	73	3	..	..	..	16	25	7	7	..	..	11	..	1	..	12	1	273	373	54
193	152	29	2	..	..	15	5	2	..	6	1	24	2	2	..	49	8	535	898	55
239	141	3	..	..	..	19	..	7	..	2	..	12	1	1	..	19	2	539	814	56
154	137	16	..	..	..	..	..	9	1	..	..	..	..	3	..	5	..	261	341	57
204	167	55	2	..	..	94	139	18	5	5	..	26	3	20	..	79	36	639	1,050	58
159	38	15	..	..	..	4	5	11	3	3	..	10	..	2	..	19	2	379	694	59
274	337	1	..	..	..	27	19	6	18	4	..	11	1	1	..	15	3	333	425	60
150	155	1	..	..	..	17	4	39	67	12	..	17	2	3	..	7	1	387	440	61
105	97	6	..	..	..	37	49	31	59	3	..	11	..	4	..	15	9	295	410	62
277	104	..	..	..	..	..	..	33	31	..	..	9	..	..	..	1	3	233	465	63
152	137	1	..	..	..	29	16	12	41	..	..	13	..	1	..	17	2	427	507	64
90	89	7	..	..	..	74	74	21	..	15	..	21	3	22	..	25	8	393	582	65
81	116	2	..	1	..	76	104	19	..	4	..	51	1	9	..	34	6	346	408	66
270	278	2	..	..	..	46	62	18	..	8	..	18	1	6	..	26	3	651	1,052	67
94	92	1	..	..	..	14	13	22	17	2	..	27	2	4	..	15	1	376	550	68
30	6	8	..	..	..	24	35	6	..	..	..	5	..	2	..	20	4	158	360	69
179	121	2	..	..	..	8	1	7	8	1	..	7	1	1	..	17	2	424	771	70
370	412	6	..	..	..	30	2	..	..	..	..	6	..	..	..	17	..	556	848	71
118	78	13	..	..	..	9	1	1	3	..	..	5	..	2	..	85	37	323	479	72
195	211	29	10	..	..	25	5	52	12	36	3	142	11	28	..	257	64	1,241	1,666	73
228	161	101	48	..	..	18	3	12	..	7	..	15	2	2	..	36	4	501	645	74
108	89	3	..	..	..	8	9	..	..	4	..	30	..	4	..	16	1	304	443	75
199	153	42	1	..	..	3	1	3	..	..	..	15	..	4	..	17	2	434	640	76
249	86	80	27	..	..	23	10	15	3	1	..	13	..	2	1	22	2	615	989	77
107	76	84	15	..	..	25	3	1	1	..	..	8	..	1	..	7	1	309	443	78
76	24	154	73	..	..	4	1	16	..	2	..	9	..	1	..	10	1	422	611	79
131	73	245	80	..	..	15	8	6	1	6	..	29	2	1	..	34	19	541	880	80
74	63	3	..	..	..	13	4	2	..	3	..	9	..	2	..	11	2	302	427	81

BUNTWAL TALUK

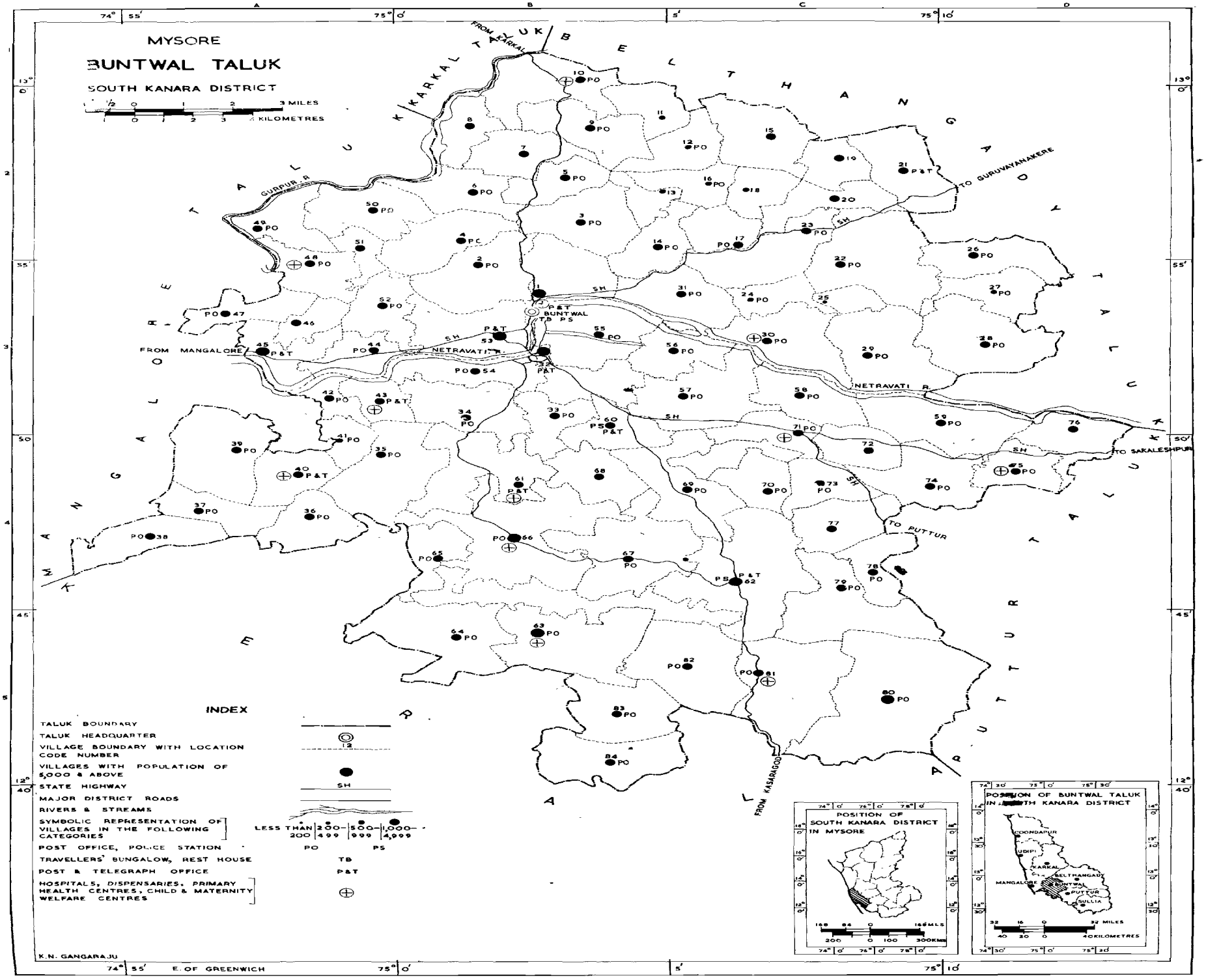
MYSORE
BUNTWAL TALUK
SOUTH KANARA DISTRICT
3 MILES
KILOMETRES
KARKAL TALUK
BELTHANGADI TALUK
MANGALORE TALUK
PUTTUR TALUK
FROM KARKAL
TO GURUVAYANAKERE
GURPUR R.
SH
P&T
BUNTWAL TB PS
FROM MANGALORE
NETRAVATI R.
TO SAKALESHPUR
TO PUTTUR
FROM KASARAGOD
INDEX
TALUK BOUNDARY
TALUK HEADQUARTER
VILLAGE BOUNDARY WITH LOCATION CODE NUMBER
VILLAGES WITH POPULATION OF 5,000 & ABOVE
STATE HIGHWAY
MAJOR DISTRICT ROADS
RIVERS & STREAMS
SYMBOLIC REPRESENTATION OF VILLAGES IN THE FOLLOWING CATEGORIES
LESS THAN 200
200-499
500-999
1,000-4,999
POST OFFICE, POLICE STATION
PO PS
TRAVELLERS' BUNGALOW, REST HOUSE
TB
POST & TELEGRAPH OFFICE
P&T
HOSPITALS, DISPENSARIES, PRIMARY HEALTH CENTRES, CHILD & MATERNITY WELFARE CENTRES
POSITION OF SOUTH KANARA DISTRICT IN MYSORE
POSITION OF BUNTWAL TALUK IN SOUTH KANARA DISTRICT
UDUPI
KARKAL
BELTHANGADY
MANGALORE
BUNTWAL
PUTTUR
SULLIA
K.N. GANGARAJU
E. OF GREENWICH

ALPHABETICAL LIST OF VILLAGES

BUNTWAL TALUK

Sl. No.	Name of Village	1971 Census Location Code Number	Population 1961	Population 1971	Square in the Taluk Map in which the village is located
1	2	3	4	5	6
1.	Ajjibettu	15	1,129	1,416	C–2
2.	Alike	82	2,953	3,548	C–5
3.	Ammunje	48	2,497	2,992	A–3
4.	Amtady	2	3,450	4,292	B–3
5.	Amtoor	33	1,413	1,836	B–3
6.	Ananthadi	70	1,121	1,479	C–4
7.	Arla	6	1,932	2,265	B–2
8.	Badagakajekar	26	1,142	1,410	D–2
9.	Badagabellur	50	2,515	2,957	A–2
10.	Balepuni	36	1,774	2,148	A–4
11.	Balthila	57	2,668	3,491	C–3
12.	Bantwalmuda	53	6,256	9,668	B–3
13.	Barimar	58	1,550	1,951	C–3
14.	Biliyur	76	1,563	1,999	D–3
15.	Bolanthur	68	1,242	1,698	B–4
16.	Budoli	13	478	526	B–2
17.	Buntwal	1	8,013	10,172	B–3
18.	Cheloor	41	864	887	A–4
19.	Chennaithody	12	649	821	C–2
20.	Devashyamudur	25	330	402	C–3
21.	Devashyapadur	24	769	927	C–3
22.	Eliyanadugodu	11	771	942	B–2
23.	Golthamajal	60	2,172	3,054	B–3
24.	Idkidu	77	2,027	2,533	C–4
25.	Ira	35	2,582	3,449	A–4
26.	Irvathur	19	820	1,060	C–2
27.	Kadbettu	17	946	1,274	C–2
28.	Kadeshwallya	59	2,561	3,267	C–3
29.	Kairangala	37	1,708	2,273	A–4
30.	Kallige	52	2,192	2,609	A–3
31.	Kanyana	63	4,103	5,013	B–5
32.	Kariangala	49	2,466	3,115	A–2
33.	Karopady	64	3,669	4,529	B–5
34.	Karpe	8	911	1,077	B–2
35.	Kavalmudur	22	2,269	2,702	C–3
36.	Kavalpadur	23	1,574	2,088	C–2
37.	Kedila	74	2,214	2,786	C–4
38.	Kepu	81	3,363	3,861	C–5
39.	Kodmannu	46	1,043	1,273	A–3
40.	Koila	5	1,160	1,374	B–2
41.	Kolnad	66	5,566	7,197	B–4
42.	Kudambettu	18	669	839	C–2
43.	Kukkipady	9	1,345	1,764	B–2
44.	Kula	78	1,192	1,525	C–5
45.	Kuriyala	4	1,676	2,088	B–2
46.	Kurnad	40	1,463	1,820	A–4
47.	Manchi	61	3,056	3,979	B–4
48.	Mani	71	1,388	1,808	C–3
49.	Manila	84	2,196	2,460	B–5
50.	Maninalkur	29	2,303	2,840	C–3
51.	Mermajal	47	1,667	2,087	A–3
52.	Mudanadu godu	14	1,167	1,545	B–2
53.	Mudupadukodi	20	951	1,249	C–2
54.	Munnur	54	2,858	3,946	B–3
55.	Narikombu	55	2,685	3,951	B–3
56.	Naringana	38	2,142	2,849	A–4
57.	Navur	31	2,451	3,062	C–3
58.	Netlamudnur	73	984	1,603	C–4
59.	Panemangalore	32	3,875	5,129	B–3
60.	Panjikal	3	1,817	2,021	B–2
61.	Peraje	72	962	1,353	C–4
62.	Perne	75	1,047	1,408	D–4
63.	Peruvai	83	1,853	2,189	B–5
64.	Phajeer	39	2,898	3,728	A–4
65.	Pilathabettu	21	1,423	1,710	C–2
66.	Pilimogru	16	734	924	C–2
67.	Pudu	45	4,944	6,561	A–3
68.	Punacha	80	4,702	5,774	C–5
69.	Rayee	7	1,220	3,147	B–2
70.	Sajipamuda	34	2,773	3,686	B–3
71.	Sajipanadu	43	1,914	2,651	A–3
72.	Sajipapadu	42	1,116	1,461	A–3
73.	Salethur	65	1,105	1,349	B–4
74.	Sangabettu	10	2,089	2,512	B–1
75.	Sarapady	30	1,976	2,443	C–3
76.	Shambur	56	1,394	1,705	C–3
77.	Tenkabellur	51	799	1,016	A–2
78.	Tenkakajekar	27	862	994	D–3
79.	Thumbe	44	2,171	2,651	A–3
80.	Uli	28	1,796	1,972	D–3
81.	Veerakamba	69	2,672	3,286	C–4
82.	Vittal	62	7,418	10,216	C–4
83.	Vittal mudnur	79	2,231	2,791	C–4
84.	Vittal padnur	67	3,299	4,008	B–4

L.C. No.	Name of village/ town/ward/ urban enumerator's block No.	Area of village in acres and of town/ ward in Km²	No. of Occupied residential houses	No. of households	Total population (including Institutional and Houseless population)			Scheduled Castes		Scheduled Tribes		Literate and educated persons		WORKERS			
														Total workers (I-IX)		I	
					P	M	F	M	F	M	F	M	F	M	F	M	F
1	2	3	4	5	6	7	8	9	10	11	12	13	14	15	16	17	18
18/2. Buntwal Taluk	**T**	**715.7**	**34013**	**35580**	**226787**	**113632**	**113155**	**5593**	**5218**	**6037**	**5866**	**53275**	**29610**	**59690**	**41309**	**17059**	**8408**
	R	**715.7**	**34013**	**35580**	**226787**	**113632**	**113155**	**5593**	**5218**	**6037**	**5866**	**53275**	**29610**	**59690**	**41309**	**17059**	**8408**
	U	..	..	..	..	..	..	..	..	..	..	..	..	..	..	..	..
RURAL																	
1.	Buntwal	2,760	1,535	1,737	10,172	5,199	4,973	133	98	49	43	3,279	2,231	2,503	1,493	283	219
2.	Amtady	2,840	700	770	4,292	2,120	2,172	34	29	3	3	873	593	1,168	959	311	164
3.	Panjikal	1,861	324	340	2,021	985	1,036	23	18	21	21	426	260	561	556	273	221
4.	Kuriyala	2,099	353	370	2,088	1,024	1,064	..	..	12	13	446	271	538	554	191	125
5.	Koila	1,398	232	242	1,374	690	684	30	32	..	..	302	184	382	383	152	126
6.	Arla	1,775	310	378	2,265	1,090	1,175	37	47	41	41	499	274	629	524	167	82
7.	Rayee	1,688	210	234	1,347	673	674	23	17	10	10	276	166	370	236	129	15
8.	Karpe	1,489	179	179	1,077	519	558	16	15	57	49	233	148	295	302	138	113
9.	Kukkipady	2,154	306	314	1,764	855	909	27	20	16	9	379	207	453	472	182	155
10.	Sangabettu	2,651	305	305	2,512	1,228	1,284	84	81	2	1	543	318	646	592	209	182
11.	Eliyanadugodu	1,260	147	148	942	451	491	18	20	4	4	201	109	253	278	153	141
12.	Chennaithody	2,115	147	151	821	396	425	12	15	6	13	198	106	196	195	114	94
13.	Budoli	765	83	86	526	253	273	25	27	17	21	90	59	139	148	77	61
14.	Mudanadugodu	3,083	215	259	1,454	728	726	13	15	75	86	320	142	408	421	157	153
15.	Ajjibettu	2,722	255	255	1,416	678	738	70	57	13	16	276	157	378	391	208	191
16.	Pilimogru	1,236	149	149	924	440	484	10	7	..	..	186	104	233	271	139	144
17.	Kadbettu	1,354	199	222	1,274	620	654	20	16	25	26	308	137	328	291	91	33
18.	Kudambettu	1,189	132	136	839	428	411	42	26	6	4	194	112	201	211	139	112
19.	Irvathur	1,147	295	301	1,060	507	553	59	58	2	6	244	150	263	221	114	88
20.	Mudupadukodi	1,463	198	204	1,249	610	639	18	26	..	..	242	102	330	361	134	109
21.	Pilathabettu	2,523	200	275	1.710	878	832	38	40	17	10	418	208	493	404	229	169
22.	Kavalmudur	3,862	432	451	2,702	1,319	1,383	149	134	117	143	526	288	732	473	272	90
23.	Kavalpadur	2,533	305	342	2 088	1,026	1,062	76	84	12	17	457	283	505	365	182	67
24.	Devashyapadu.	1,056	136	145	927	457	470	64	58	5	..	220	142	286	190	115	25
25.	Devashyamudur	598	52	56	402	190	212	28	21	24	30	58	49	91	85	15	..
26.	Badagakajekai	1,853	231	231	1,410	674	736	61	47	30	27	240	143	377	387	172	99
27.	Tenkakajekar	1,523	162	171	994	482	512	41	42	13	6	83	55	277	271	143	94
28.	Uli	3,121	210	262	1,972	960	1,012	50	63	63	46	288	143	577	526	290	210
29.	Maninalkur	3,363	410	418	2,840	1,381	1,459	122	130	215	217	469	188	752	490	268	27
30.	Sarapady	2,591	390	412	2,443	1,174	1,269	49	67	56	64	418	239	660	616	257	149
31.	Navur	2,365	445	452	3,062	1,553	1,509	83	68	20	20	731	392	808	530	175	48
32.	Panemangalore	1,575	823	847	5,129	2,567	2,562	50	43	35	30	1,471	889	1,281	831	130	104
33.	Amtoor	1,279	280	291	1,836	902	934	85	83	20	20	441	254	497	401	143	58
34.	Sajipamuda	2,196	533	537	3,686	1,785	1,901	39	39	36	48	672	353	991	778	313	123
35.	Ira	3,261	544	544	3,447	1,712	1,735	97	74	18	30	841	453	874	617	315	149

Note: The total of the village areas may not tally with the total areas of the taluk. The data on these areas are from different sources and no attempt has been made to tally the two.

CENSUS ABSTRACT BUNTWAL TALUK

WORKERS																				
II		III		IV		V(*a*)		V(*b*)		VI		VII		VIII		IX		NON-WORKERS X		
M	F	M	F	M	F	M	F	M	F	M	F	M	F	M	F	M	F	M	F	L.C. No.
19	20	21	22	23	24	25	26	27	28	29	30	31	32	33	34	35	36	37	38	1
12938	**12190**	**3504**	**588**	**175**	**20**	**11929**	**17943**	**3272**	**865**	**1103**	**39**	**4064**	**112**	**1303**	**8**	**4343**	**1136**	**53942**	**71846**	
12938	**12190**	**3504**	**588**	**175**	**20**	**11929**	**17943**	**3272**	**865**	**1103**	**39**	**4064**	**112**	**1303**	**8**	**4343**	**1136**	**53942**	**71846**	
..	..	..	..	..	..	..	..	..	..	..	..	..	..	..	..	..	..	..	..	
183	268	14	4	2	..	664	835	288	64	73	8	444	19	172	1	380	75	2696	3480	1
262	307	12	..	11	..	295	389	112	64	22	..	67	8	23	..	53	27	952	1,213	2
115	146	1	..	3	..	136	181	3	..	1	..	19	2	1	..	9	6	424	480	3
149	237	..	..	6	..	151	185	8	2	3	..	12	1	4	..	14	4	486	510	4
106	144	4	1	..	..	74	105	10	..	4	..	13	..	3	..	16	7	308	301	5
195	205	3	..	3	..	166	235	8	1	17	..	39	..	6	..	25	1	461	651	6
166	179	3	..	1	..	29	41	6	..	7	..	15	..	2	..	12	1	303	438	7
103	112	..	..	..	..	42	71	..	6	2	..	5	..	..	..	5	..	224	256	8
127	170	4	..	1	1	67	135	11	4	8	..	25	..	5	..	23	7	402	437	9
180	176	6	2	2	..	133	224	21	1	36	..	38	4	5	..	16	3	582	692	10
39	53	2	..	..	..	35	84	9	..	..	..	3	..	3	..	9	..	198	213	11
48	58	3	..	..	..	12	43	1	..	..	..	13	..	1	..	4	..	200	230	12
38	43	2	..	..	..	18	44	1	..	..	..	2	..	..	..	1	..	114	125	13
90	136	7	..	..	..	126	129	4	..	..	..	11	1	6	..	7	2	320	305	14
108	116	2	..	..	..	33	80	6	..	..	..	6	..	5	..	10	4	300	347	15
45	57	3	1	1	..	24	67	4	..	..	..	7	1	1	..	9	1	207	213	16
85	149	6	4	..	..	25	26	51	79	12	..	27	..	12	..	19	..	292	363	17
32	50	..	..	..	..	29	48	..	..	..	..	..	1	..	..	1	..	227	200	18
77	66	..	..	..	..	38	66	2	..	..	..	16	..	5	..	11	1	244	332	19
47	66	7	2	..	..	55	149	18	14	20	1	17	..	12	..	20	20	280	278	20
92	112	7	..	3	..	59	75	33	41	8	..	30	..	8	..	24	7	385	428	21
265	238	6	1	..	..	81	117	24	8	15	3	24	..	6	..	39	16	587	910	22
132	112	13	..	..	..	76	132	32	48	8	..	30	1	25	..	7	5	521	697	23
107	95	2	..	1	..	47	70	2	..	..	..	6	..	1	..	5	..	171	280	24
58	72	..	..	..	..	10	13	..	..	..	..	4	..	1	..	3	..	99	127	25
155	211	..	..	..	..	37	77	2	..	..	..	8	..	..	..	3	..	297	349	26
108	131	1	1	..	..	16	45	1	..	3	..	1	..	..	..	4	..	205	241	27
159	197	2	..	..	..	93	117	6	..	4	..	12	1	2	..	9	1	383	486	28
274	242	1	..	2	..	172	221	2	..	2	..	18	..	2	..	11	..	629	969	29
173	182	5	1	..	..	166	277	11	..	3	..	24	1	4	1	17	5	514	653	30
307	209	10	1	..	..	200	257	22	9	9	..	45	..	24	..	16	6	745	979	31
213	227	2	..	..	..	322	448	213	24	35	6	209	3	52	..	105	19	1,286	1,731	32
132	122	8	1	..	..	143	212	17	3	1	..	24	..	4	..	25	5	405	533	33
170	165	5	1	2	..	320	459	57	5	3	..	40	..	6	..	75	25	794	1,123	34
183	112	12	..	2	..	235	318	36	24	3	..	34	2	9	..	45	12	838	1,118	35

BUNTWAL TALUK

PRIMARY

L.C. No.	Name of village/ town/ward/ urban enume-rator's block No.	Area of village in acres and of town/ ward in Km²	No. of Occu-pied resi-dential houses	No. of house-holds	Total population (including Institutional and Houseless population)			Scheduled Castes		Scheduled Tribes		Literate and educated persons		WORKERS			
														Total workers (I-IX)		I	
					P	M	F	M	F	M	F	M	F	M	F	M	F
1	2	3	4	5	6	7	8	9	10	11	12	13	14	15	16	17	18
36.	Balepuni	1,832	326	333	2,148	1,109	1,039	119	100	8	2	452	222	600	396	232	94
37.	Kairangala	1,711	318	325	2,273	1,202	1,071	34	36	9	6	620	247	609	256	68	20
38.	Naringana	2,005	395	411	2,849	1,404	1,445	31	26	2	..	744	329	701	472	179	53
39.	Phajeer	3,176	541	562	3,728	1,826	1,902	71	50	19	25	727	433	999	788	318	199
40.	Kurnad	1,521	276	288	1,820	906	914	41	45	3	2	535	310	493	258	109	21
41.	Cheloor	855	134	136	887	439	448	20	21	..	..	261	160	235	217	100	39
42.	Sajipapadu	765	230	231	1,461	719	742	60	59	..	..	281	151	389	345	85	33
43.	Sajipanadu	939	354	379	2,651	1,362	1,289	28	31	9	4	713	270	675	507	110	22
44.	Thumbe	1,319	453	454	2,870	1,437	1,433	30	42	..	..	729	349	757	638	123	104
45.	Pudu	1,690	982	1,016	6,561	3,453	3,108	97	108	2	..	1,626	607	1,719	1,306	224	116
46.	Kodmannu	844	211	212	1,273	627	646	33	18	5	5	281	199	321	274	77	10
47.	Mermajal	1,348	320	328	2,087	996	1,091	62	59	..	..	464	354	529	537	136	76
48.	Ammunje	1,551	494	496	2,992	1,484	1,508	47	39	3	3	724	413	760	644	171	56
49.	Kariangala	1,618	504	520	3,115	1,514	1,601	71	62	12	16	677	410	831	647	163	25
50.	Badagabellur	2,136	460	467	2,957	1,428	1,529	58	73	11	6	541	344	785	761	190	104
51.	Tenkabellur	718	171	183	1,016	505	511	..	..	..	..	270	193	252	244	58	34
52.	Kallige	1,526	375	392	2,609	1,280	1,329	43	31	..	..	644	386	656	635	211	201
53.	Bantwal muda	2,614	1,480	1,515	9,668	4,944	4,724	104	83	1	..	2,619	1,528	2,572	1,661	255	127
54.	Munnur	1,743	521	536	3,946	1,973	1,973	31	28	20	35	828	370	1,081	756	199	113
55.	Narikombu	2,649	575	584	3,951	1,967	1,984	68	71	38	25	841	524	1,078	951	279	195
56.	Shambur	1,621	231	248	1,705	858	847	12	20	16	23	335	162	485	382	165	113
57.	Balthila	3,010	513	532	3,491	1,760	1,731	133	114	185	186	696	382	1,014	804	336	235
58.	Barimar	1,906	293	300	1,951	993	958	50	69	82	78	405	239	531	293	206	50
59.	Kadeshwallya	2,980	498	528	3,267	1,646	1,621	147	151	197	164	684	349	928	691	316	118
60.	Golthamajal	1,471	373	434	3,054	1,552	1,502	26	30	50	48	837	381	877	709	204	174
61.	Manchi	2,975	600	609	3,979	2,045	1,934	63	49	167	123	933	465	1,084	706	356	119
62.	Vittal	5,573	1,508	1,591	10,216	5,233	4,983	280	230	452	409	2,903	1,770	2,513	1,174	567	178
63.	Kanyana	4,135	801	806	5,013	2,516	2,497	215	151	229	240	1,273	738	1,238	420	335	30
64.	Karopady	3,991	652	660	4,529	2,277	2,252	183	107	226	252	1,070	733	1,104	486	289	100
65.	Salethur	1,394	216	216	1,349	702	647	60	65	71	74	288	171	363	169	117	4
66.	Kolnad	6,430	1,063	1,081	7,197	3,619	3,578	331	346	198	197	1,782	871	1,980	1,206	776	303
67.	Vittalpadnur	3,943	671	706	4,008	1,990	2,018	87	92	140	138	939	542	1,026	556	244	77
68.	Bolanthur	1,740	269	269	1,698	878	820	73	63	44	48	370	134	461	296	177	34
69.	Veerakamba	3,048	483	485	3,286	1,592	1,694	79	86	129	139	726	383	862	511	254	107
70.	Ananthadi	1,676	231	231	1,479	704	775	116	125	13	13	268	153	430	485	233	252
71.	Mani	1,661	264	272	1,808	924	884	28	22	17	22	421	225	472	206	166	23
72.	Peraje	1,280	180	193	1,353	687	666	35	35	99	99	285	136	362	257	128	56
73.	Netlamudnur	1,360	205	218	1,603	854	749	59	35	45	37	344	115	460	188	153	30
74.	Kedila	2,294	372	406	2,786	1,406	1,380	115	104	68	59	717	425	731	419	163	80
75.	Perne	1,401	205	205	1,408	686	722	73	79	47	51	287	135	371	289	135	87

CENSUS ABSTRACT BUNTWAL TALUK

WORKERS																			
II		III		IV		V(*a*)		V(*b*)		VI		VII		VIII		IX		NON-WORKERS X		L.C.
M	F	M	F	M	F	M	F	M	F	M	F	M	F	M	F	M	F	M	F	No.
19	20	21	22	23	24	25	26	27	28	29	30	31	32	33	34	35	36	37	38	1
92	65	39	9	..	..	81	193	31	..	4	..	32	..	3	..	86	35	509	643	36
60	21	219	17	2	..	69	182	23	2	9	..	66	2	7	..	86	12	593	815	37
106	80	109	15	..	..	98	314	17	..	4	..	96	..	7	..	85	10	703	973	38
232	215	93	11	15	..	181	331	20	1	7	..	66	3	5	..	62	28	827	1,114	39
199	142	6	..	2	..	59	87	18	..	1	..	44	1	10	..	45	7	413	656	40
71	110	2	..	..	..	38	64	10	..	..	..	7	..	2	..	5	4	204	231	41
91	100	7	..	2	..	121	210	14	..	2	..	40	1	10	..	17	1	330	397	42
66	91	11	..	7	..	249	382	83	1	8	..	69	..	14	..	58	11	687	782	43
147	176	11	..	..	..	219	350	98	3	16	..	55	1	45	..	43	4	680	795	44
218	211	13	3	3	..	618	906	141	52	55	2	210	2	110	1	127	13	1,734	1,802	45
91	114	3	..	2	..	60	144	42	4	8	..	12	..	13	..	13	2	306	372	46
154	213	10	3	..	..	171	222	18	1	4	..	14	6	7	..	15	16	467	554	47
153	196	33	15	3	..	219	356	53	7	13	..	81	2	11	..	23	12	724	864	48
206	225	2	..	1	..	190	378	51	5	12	..	88	3	55	2	63	9	683	954	49
226	293	2	..	..	..	242	357	31	1	14	..	52	..	6	..	22	6	643	768	50
33	43	18	22	1	..	40	103	37	2	8	1	10	..	1	..	46	39	253	267	51
116	137	3	..	..	..	165	267	66	11	10	2	38	2	14	..	33	15	624	694	52
230	288	29	4	3	..	668	1,090	493	75	168	7	274	11	161	..	291	59	2,372	3,063	53
159	150	3	..	2	..	452	488	63	3	33	..	101	..	20	..	49	2	892	1,217	54
284	330	18	2	..	1	273	400	84	4	13	..	47	2	21	..	59	17	889	1,033	55
91	107	..	..	..	..	182	161	15	..	1	..	11	1	4	..	16	..	373	465	56
254	259	11	1	9	2	215	278	60	17	25	6	55	2	18	..	31	4	746	927	57
133	76	21	4	..	..	127	160	8	..	7	..	14	..	6	..	9	3	462	665	58
359	341	9	..	1	..	182	208	1	1	2	..	28	1	6	..	24	2	718	950	59
112	154	8	..	..	..	246	368	53	7	66	..	108	1	27	..	53	5	675	793	60
272	168	22	4	3	..	267	401	38	5	6	..	66	..	8	..	46	9	961	1,228	61
353	247	79	11	71	16	387	531	137	76	72	..	288	7	112	1	447	107	2,720	3,809	62
239	81	185	25	1	..	84	182	64	33	15	..	79	1	15	..	221	68	1,278	2,077	63
118	133	353	39	2	..	92	192	11	..	10	..	66	1	11	..	152	21	1,173	1,766	64
159	73	1	..	..	..	48	92	9	..	1	..	16	..	3	..	9	..	339	478	65
432	295	74	13	2	..	440	564	30	6	15	..	93	1	12	..	106	24	1,639	2,372	66
377	150	196	34	..	..	109	288	13	2	8	..	35	..	6	1	38	4	964	1,462	67
119	87	7	..	..	..	97	168	28	7	4	..	19	..	2	..	8	..	417	524	68
206	152	91	9	3	..	166	228	47	8	4	..	38	2	16	..	37	5	730	1,183	69
89	108	1	1	..	..	75	116	3	2	5	..	10	..	2	..	12	6	274	290	70
25	5	5	..	..	..	121	157	26	1	2	..	40	2	15	..	72	18	452	678	71
74	61	23	..	..	..	80	136	15	1	6	..	13	..	5	..	18	3	325	409	72
60	36	9	..	..	..	115	110	11	..	35	..	29	1	6	..	42	11	394	561	73
30	32	199	69	..	..	100	173	23	3	4	..	47	2	25	1	140	59	675	961	74
187	183	17	..	..	..	14	11	9	6	1	..	4	..	1	..	3	2	315	433	75

BUNTWAL TALUK **PRIMARY**

L.C. No.	Name of village/ town/ward/ urban enume-rator's block No.	Area of village in acres and of town/ ward in Km²	No. of Occu-pied resi-dential houses	No. of house-holds	Total population (including Institutional and Houseless population)			Scheduled Castes		Scheduled Tribes		Literate and educated persons		WORKERS			
														Total workers (I-IX)		I	
					P	M	F	M	F	M	F	M	F	M	F	M	F
1	2	3	4	5	6	7	8	9	10	11	12	13	14	15	16	17	18
76.	Biliyur	1,849	301	317	1,999	1,016	983	89	94	110	88	366	154	547	315	301	107
77.	Idkidu	2,085	350	360	2,533	1,290	1,243	47	34	58	60	625	317	668	319	154	28
78.	Kula	1,376	228	228	1,525	777	748	41	31	12	21	326	161	431	283	174	108
79.	Vittalmudnur	3,279	425	426	2,791	1,363	1,428	36	39	158	187	574	256	760	474	344	125
80.	Punacha	6,883	845	855	5,774	2,872	2,902	166	173	804	794	1,400	796	1,425	441	452	135
81.	Kepu	3,918	532	546	3,861	2,025	1,836	71	107	542	442	929	535	983	278	257	28
82.	Alike	3,640	510	519	3,548	1,872	1,676	67	42	293	280	1,053	565	898	516	211	83
83.	Peruvai	2,413	343	357	2,189	1,127	1,062	50	49	192	203	528	313	568	149	107	16
84.	Manila	2,771	304	400	2,460	1,239	1,221	87	77	211	188	486	296	601	191	72	26

URBAN

— NIL —

WORKERS																NON-WORKERS		
II		III		IV		V(*a*)		V(*b*)		VI		VII		VIII		IX		X		L.C.
M	F	M	F	M	F	M	F	M	F	M	F	M	F	M	F	M	F	M	F	No.
19	20	21	22	23	24	25	26	27	28	29	30	31	32	33	34	35	36	37	38	1
135	112	28	4	..	..	53	83	7	4	1	..	4	..	4	..	14	5	469	668	76
225	121	46	10	..	..	92	135	21	9	54	..	18	..	7	..	51	16	622	924	77
99	71	5	2	..	..	65	82	21	11	3	1	22	..	11	..	31	8	346	465	78
192	155	49	4	..	..	108	185	11	..	8	..	24	1	9	..	15	4	603	954	79
340	190	344	31	..	..	30	16	61	25	4	..	70	1	11	..	113	43	1,447	2,461	80
137	104	284	37	..	..	32	34	66	38	14	2	73	2	9	..	111	33	1,042	1,558	81
285	256	178	64	..	..	32	61	16	5	9	..	49	..	9	..	109	47	974	1,160	82
129	53	192	45	..	..	23	19	13	8	25	..	28	..	7	..	44	8	559	913	83
50	15	283	60	..	..	5	5	41	21	8	..	27	5	4	..	111	59	638	1,030	84

— NIL —

COONDAPUR TALUK

ALPHABETICAL LIST OF VILLAGES

COONDAPUR TALUK

Sl. No.	Name of Village	1971 Census Location Code Number	Population 1961	Population 1971	Square in the Taluk Map in which the village is located
1	2	3	4	5	6
1.	Ajri	42	1,707	2,089	D–4
2.	Albady	15	1,866	2,222	E–6
3.	Aloor	36	1,778	2,329	B–4
4.	Amashebail	12	1,037	1,534	E–5
5.	Ampar	51	2,326	3,195	D–5
6.	Anagally	1	2,104	2,497	B–5
7.	Asodu	33	539	697	B–6
8.	Badakere	87	1,269	1,323	A–4
9.	Baindur	74	2,239	2,935	A–2
10.	Balkur	3	1,618	1,921	C–5
11.	Basrur	2	4,618	5,251	B–5
12.	Beejady	27	2,714	3,481	B–6
13.	Bellal	41	1,563	2,031	C–4
14.	Beloor	22	1,985	2,369	B–6
15.	Belve	16	1,624	2,027	E–6
16.	Bijoor	95	2,708	3,336	A–3
17.	Chittoor	37	1,539	1,755	C–4
18.	Devalkunda	58	1,035	1,338	B–4
19.	Edmoge	44	693	1,104	E–4
20.	Gangolli Port	99	202	205	A–5
21.	Golihole	81	1,399	1,991	C–3
22.	Gopady	26	1,270	1,623	B–6
23.	Gujjadi	65	2,204	2,905	A–4
24.	Gulvady	55	1,906	2,512	C–5
25.	Hadavu	85	1,166	1,328	A–4
26.	Hakladi	69	2,164	2,394	B–4
27.	Halady (28)	8	899	933	D–6
28.	Halady (76)	9	1,911	2,113	D–6
29.	Hallady Harkardy	17	782	922	C–6
30.	Hallihole	79	1,153	1,609	D–3
31.	Halnad	52	834	903	C–5
32.	Hangloor	29	1,713	2,234	B–5
33.	Hardally Mandally	7	1,890	2,270	C–6
34.	Harkoor	71	1,159	1,368	B–4
35.	Hattiangady	60	887	1,108	B–5
36.	Hemmadi	63	1,951	2,297	B–4
37.	Hengavalli	10	1,678	2,269	E–6
38.	Heranjal	92	858	950	A–3
39.	Heroor	83	1,562	1,793	B–3
40.	Heskuthoor	19	442	509	C–6
41.	Hombady-Mandady	32	766	862	C–5
42.	Hosadu	66	1,514	1,848	B–4
43.	Hosangady	45	1,296	1,680	E–4
44.	Hosoor	39	1,190	1,574	C–4
45.	Idurkunhadi	38	1,384	1,757	C–3
46.	Jadkal	80	1,100	1,704	C–3
47.	Japthi	5	1,324	1,510	C–5
48.	Kalavara	31	1,325	1,472	B–5
49.	Kalthod	82	2,543	2,918	B–3
50.	Kamalashile	43	702	984	D–4
51.	Kambadakone	91	1,746	2,075	A–3
52.	Kandavara	4	1,615	1,689	B–5
53.	Kanyana	59	859	970	B–5
54.	Karkunje	56	1,854	2,498	C–4
55.	Kattabelthur	62	1,435	1,589	B–4
56.	Kavrady	53	3,146	3,549	C–5
57.	Kedur	21	1,003	1,110	B–6
58.	Kenchanur	57	685	809	B–4
59.	Kerady	40	1,346	1,713	D–3
60.	Kergal	93	1,762	2,092	A–3
61.	Kirimanjeshwar	90	3,547	4,349	A–3
62.	Kodlady	54	1,069	1,360	C–4
63.	Kollur	77	681	1,176	C–2
64.	Koni	30	1,716	2,050	B–5
65.	Korgi	20	1,342	1,449	C–6
66.	Koteshwar	28	4,463	5,551	B–5
67.	Kulanje	48	1,166	1,380	D–5
68.	Kumbashi	25	1,948	2,468	B–6
69.	Kundabarandadi	70	1,006	1,332	B–4
70.	Machattu	46	1,315	1,724	E–5
71.	Madamakki	13	841	1,268	F–6
72.	Marvanthe	86	2,210	2,813	A–4
73.	Molahalli	6	2,541	3,032	C–5
74.	Mudur	78	386	560	D–3
75.	Nada	84	2,823	3,433	B–4
76.	Nandanavana	94	513	583	A–3
77.	Navunda	88	2,390	2,965	A–4
78.	Nujadi	72	1,049	1,349	B–4
79.	Paduvari	97	3,406	4,008	A–2
80.	Paduvari Port	100	3	Uninhabited	A–2
81.	Pattadi	11	977	1,476	E–5
82.	Senapur	68	1,555	1,733	B–4
83.	Siddapura	50	3,099	3,900	D–5
84.	Shankaranarayana	49	3,326	4,098	D–5
85.	Shedimane	14	1,075	1,481	E–6
86.	Shiroor	98	5,794	7,496	A–2
87.	Shiroor Port	101	–	18	A–2

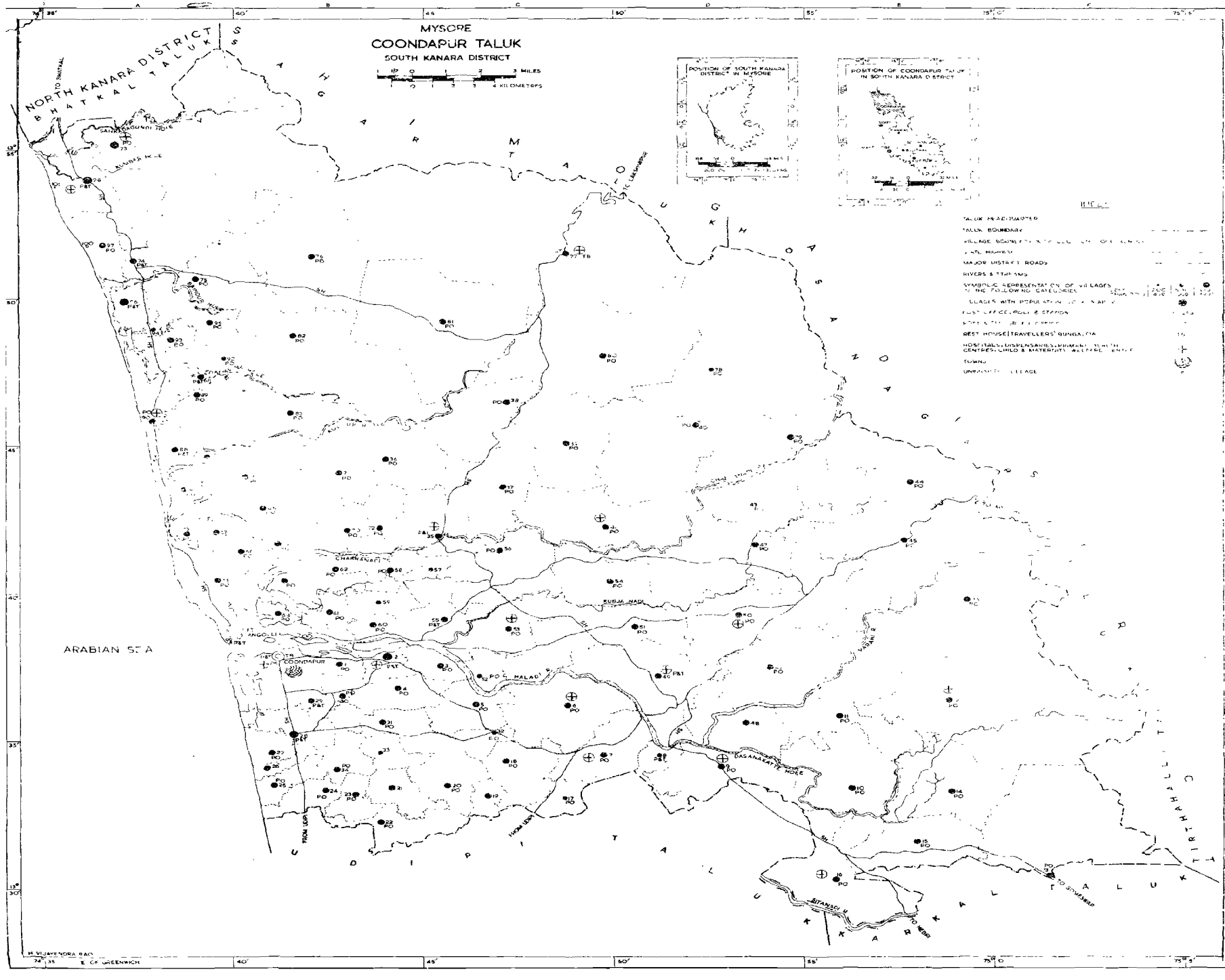
MYSORE
COONDAPUR TALUK
SOUTH KANARA DISTRICT
NORTH KANARA DISTRICT
BHATKAL TALUK
ARABIAN SEA
COONDAPUR
KUNDAPUR
BASANAKATTE MORE
KUBJA NADI
CHAKRANADI
HALADI
SITANADI
TIRTHAHALLI TALUK
UDIPI TALUK
KARKALA TALUK
POSITION OF SOUTH KANARA DISTRICT IN MYSORE
POSITION OF COONDAPUR TALUK IN SOUTH KANARA DISTRICT
TALUK HEADQUARTERS
TALUK BOUNDARY
MAJOR DISTRICT ROADS
RIVERS & STREAMS
REST HOUSE/TRAVELLERS' BUNGALOW
TOWNS
MILES
KILOMETERS

ALPHABETICAL LIST OF VILLAGES

COONDAPUR TALUK - *concld.*

Sl. No.	Name of Village	1971 Census Location Code Number	Population 1961	Population 1971	Square in the Taluk Map in which the village is located
1	2	3	4	5	6
88.	Taggarshe	75	1,350	1,616	A–2
89.	Tallur	61	1,498	1,989	B–5
90.	Tekkatte	24	2,387	2,871	B–6
91.	Trashi	67	1,576	2,212	A–4
92.	Ulloor	47	1,576	2,009	D–5
93.	Ulloor	89	1,163	1,427	A–3
94.	Ulthoor	23	1,211	1,459	B–6
95.	Uppinakudru	64	1,681	1,986	B–5
96.	Uppunda	96	5,146		
97.	Vakwady	34	1,195		
98.	Wandse	35	1,799		
99.	Yedthare	73	4,818		
100.	Yedyadymathiady	18	1,829		
101.	Yeljit	76	1,208		

Sl. No.	Name of Village	1971 Census Location Code Number	Popula 1961
1	2	3	4
96.	Uppunda	96	5,146
97.	Vakwady	34	1,195
98.	Wandse	35	1,799
99.	Yedthare	73	4,818
100.	Yedyadymathiady	18	1,829
101.	Yeljit	76	1,208

COONDAPUR TALUK **PRIMARY**

L.C. No.	Name of village/ town/ward/ urban enume-rator's block No.		Area of village in acres and of town/ ward in Km²	No. of Occu-pied resi-dential houses	No. of house-holds	Total population (including Institutional and Houseless population)			Scheduled Castes		Scheduled Tribes		Literate and educated persons		WORKERS			
															Total workers (I-IX)		I	
						P	M	F	M	F	M	F	M	F	M	F	M	F
1	2		3	4	5	6	7	8	9	10	11	12	13	14	15	16	17	18
18/3.	**Coondapur Taluk**	**T**	**1559.8**	**35853**	**36679**	**242810**	**114661**	**128149**	**3806**	**4254**	**2913**	**2547**	**51128**	**29381**	**56116**	**32544**	**23791**	**14715**
		R	**1541.7**	**31145**	**31826**	**209602**	**98251**	**111351**	**3149**	**3544**	**2851**	**2474**	**41255**	**22457**	**48627**	**30708**	**23315**	**14558**
		U	**18.1**	**4,708**	**4,853**	**33208**	**16410**	**16798**	**657**	**710**	**62**	**73**	**9873**	**6924**	**7489**	**1836**	**476**	**157**
RURAL																		
1.	Anagally		1,632	428	442	2,497	1,136	1,361	60	54	..	..	587	443	511	280	170	68
2.	Basrur		1,424	792	802	5,251	2,542	2,709	63	66	..	2	1,481	970	1,244	399	263	62
3.	Balkur		1,163	280	281	1,921	948	973	49	70	..	..	445	222	475	279	213	118
4.	Kandavara		1,877	270	270	1,689	786	903	50	66	6	7	282	125	446	318	185	146
5.	Japthi		2,230	219	219	1,510	686	824	5	7	..	..	307	114	359	434	250	309
6.	Molahalli		5,044	478	516	3,032	1,415	1,617	48	48	4	4	529	269	788	670	382	272
7.	Hardally-Mandally		3,093	305	322	2,270	1,048	1,222	30	49	16	23	380	221	507	188	227	47
8.	Halady (28)		1,194	158	158	933	454	479	11	23	9	7	211	110	261	179	59	14
9.	Halady (76)		3,715	293	304	2,113	997	1,116	18	13	38	36	323	186	568	541	349	316
10.	Hengavalli		6,410	329	336	2,269	1,066	1,203	29	29	54	60	365	173	545	220	384	94
11.	Rattadi		3,175	204	214	1,476	751	725	26	18	66	59	253	106	444	372	288	232
12.	Amashebail		14,656	244	244	1,534	772	762	..	..	153	93	241	108	509	488	353	338
13.	Madamakki		10,326	209	209	1,268	658	610	32	31	40	28	256	87	335	210	208	114
14.	Shedimane		5,437	250	250	1,481	742	739	20	10	17	19	211	189	324	242	166	122
15.	Albady		4,021	359	365	2,222	1,108	1,114	61	56	12	13	437	216	572	414	368	260
16.	Belve		5,586	332	335	2,027	988	1,039	29	32	22	25	381	243	470	239	296	110
17.	Hallady Harkady		1,046	128	129	922	447	475	9	6	10	7	177	75	250	143	102	49
18.	Yedyadymathiady		2,689	269	270	1,940	897	1,043	20	21	3	3	318	171	423	213	246	36
19.	Heskuthoor		713	84	84	509	239	270	..	..	..	..	78	48	121	73	94	31
20.	Korgi		2,467	208	208	1,449	630	819	23	27	1	..	269	138	347	335	186	180
21.	Kedur		1,569	175	175	1,110	517	593	21	22	3	2	233	101	248	110	178	52
22.	Balloor		2,182	350	356	2,369	1,072	1,297	18	15	2	4	470	296	541	334	365	193
23.	Ulthoor		1,191	223	223	1,459	737	722	33	29	7	6	329	154	411	376	239	201
24.	Tekkatte		1,344	445	459	2,871	1,222	1,649	39	45	3	3	584	436	549	425	250	135
25.	Kumbashi		1,115	353	353	2,468	1,075	1,393	67	72	18	23	444	311	534	567	247	318
26.	Gopady		584	242	244	1,623	694	929	59	50	16	15	333	271	303	296	81	113
27.	Beejady		1,074	530	541	3,481	1,508	1,973	42	42	..	..	736	516	660	372	220	126
28.	Koteshwar		1,811	867	867	5,551	2,589	2,962	38	33	10	18	1,414	940	1,105	669	266	202
29.	Hangloor		847	356	369	2,234	1,013	1,221	19	23	..	..	529	374	450	278	185	148
30.	Koni		1,167	296	310	2,050	903	1,147	57	62	..	..	492	310	405	323	137	104
31.	Kalavara		1,870	254	254	1,472	634	838	57	76	7	7	256	141	305	314	156	160
32.	Hombady-Mandady		995	146	149	862	387	475	30	33	16	15	184	128	204	237	116	129
33.	Asodu		1,091	92	92	697	322	375	6	7	4	8	94	52	157	127	33	27
34.	Vakwady		1,317	215	216	1,411	663	748	26	26	8	13	260	124	340	160	92	33
35.	Wandse		2,442	298	298	1,900	950	950	9	16	24	12	438	213	480	357	200	177

Note: The total of the village areas may not tally with the total areas of the taluk. The data on these areas are from different sources and no attempt has been made to tally the two.

CENSUS ABSTRACT COONDAPUR TALUK

WORKERS																				
II		III		IV		V(*a*)		V(*b*)		VI		VII		VIII		IX		NON-WORKERS X		L.C.
M	F	M	F	M	F	M	F	M	F	M	F	M	F	M	F	M	F	M	F	No.
19	20	21	22	23	24	25	26	27	28	29	30	31	32	33	34	35	36	37	38	1
11522	**13590**	**4954**	**424**	**167**	**42**	**1955**	**958**	**3622**	**531**	**642**	**43**	**4328**	**1028**	**1620**	**192**	**3515**	**1021**	**58545**	**95605**	
11177	**13206**	**3735**	**277**	**133**	**16**	**1895**	**948**	**2169**	**256**	**430**	**19**	**2555**	**827**	**809**	**6**	**2409**	**595**	**49624**	**80643**	
345	**384**	**1219**	**147**	**34**	**26**	**60**	**10**	**1453**	**275**	**212**	**24**	**1773**	**201**	**811**	**186**	**1106**	**426**	**8921**	**14962**	
164	156	25	4	1	..	22	31	59	5	5	..	22	8	13	..	30	8	625	1,081	1
190	213	70	14	4	..	120	43	160	8	35	6	149	11	24	1	299	41	1,298	2,310	2
104	138	5	2	..	..	12	2	79	7	7	..	16	10	8	..	31	2	473	694	3
93	144	24	6	2	..	31	14	27	3	6	2	23	..	16	..	39	3	340	585	4
44	106	10	6	..	..	21	5	4	4	..	..	14	3	1	..	15	1	327	390	5
328	378	1	..	29	10	5	2	5	..	2	..	12	2	3	..	21	6	627	947	6
202	137	5	..	..	..	23	..	11	..	2	..	10	..	2	..	25	4	541	1,034	7
140	165	5	..	..	..	10	..	3	..	1	..	22	..	10	..	11	..	193	300	8
178	217	5	..	..	..	2	..	5	4	1	..	15	3	2	..	11	1	429	575	9
122	124	..	..	..	..	5	..	2	..	..	..	1	..	2	..	29	2	521	983	10
126	137	5	..	..	..	5	2	2	..	2	..	8	..	2	..	6	1	307	353	11
132	138	3	..	1	1	3	5	5	1	..	..	5	3	..	..	7	2	263	274	12
78	86	15	..	..	..	13	9	1	..	1	..	9	1	2	..	8	..	323	400	13
115	111	18	7	..	..	11	2	2	..	1	..	6	..	1	..	4	..	418	497	14
137	150	3	..	1	..	7	2	6	1	..	..	28	..	1	..	21	1	536	700	15
116	123	8	..	..	..	9	1	5	..	2	..	15	1	2	..	17	4	518	800	16
87	83	1	..	..	..	37	6	4	2	1	..	12	2	3	..	3	1	197	332	17
130	166	..	..	5	..	24	9	1	..	2	..	9	1	1	..	5	1	474	830	18
21	40	..	..	..	..	2	2	..	..	..	..	3	..	..	..	1	..	118	197	19
119	143	6	..	..	..	18	9	1	..	..	..	7	..	2	..	8	3	283	484	20
37	51	2	1	9	1	11	3	2	..	1	..	1	..	..	..	7	2	269	483	21
85	128	10	4	..	..	20	7	4	..	2	..	9	2	1	..	45	..	531	963	22
76	134	7	1	4	..	19	17	35	20	2	..	16	..	4	..	9	3	326	346	23
128	262	41	..	1	..	8	..	22	..	..	..	58	17	1	..	40	11	673	1,224	24
75	201	98	12	..	..	2	6	32	2	13	1	36	23	7	..	24	4	541	826	25
45	140	39	1	1	..	16	12	31	7	10	..	43	10	8	..	29	13	391	633	26
93	175	161	9	..	..	26	2	37	7	5	..	91	44	8	..	19	9	848	1,601	27
178	402	115	1	5	..	21	7	180	10	22	..	179	14	49	..	90	33	1,484	2,293	28
28	123	5	1	5	..	40	2	68	1	15	..	39	1	29	..	36	2	563	943	29
91	213	4	..	4	..	25	..	77	..	9	..	23	4	9	..	26	2	498	824	30
51	118	38	22	..	..	11	8	17	1	1	1	16	3	2	..	13	1	329	524	31
24	75	1	..	..	..	27	28	8	1	..	..	18	3	2	..	8	1	183	238	32
97	87	11	12	1	..	7	1	..	..	..	..	2	..	..	..	6	..	165	248	33
157	117	2	..	1	..	53	8	5	..	..	..	6	..	3	..	21	2	323	588	34
134	172	27	..	2	..	21	..	11	1	2	..	38	3	23	..	22	4	470	593	35

COONDAPUR TALUK

PRIMARY

L.C. No.	Name of village/ town/ward/ urban enume-rator's block No.	Area of village in acres and of town/ ward in Km²	No. of Occu-pied resi-dential houses	No. of house-holds	Total population (including Institutional and Houseless population)			Scheduled Castes		Scheduled Tribes		Literate and educated persons		WORKERS			
														Total workers (I-IX)		I	
					P	M	F	M	F	M	F	M	F	M	F	M	F
1	2	3	4	5	6	7	8	9	10	11	12	13	14	15	16	17	18
36.	Aloor	4,904	316	320	2,329	1,173	1,156	16	22	..	..	398	96	598	318	459	250
37.	Chittoor	4,566	286	286	1,755	832	923	42	39	62	54	293	132	440	264	253	143
38.	Idurkunhadi	4,250	225	225	1,757	885	872	50	47	9	8	345	100	503	168	315	67
39.	Hosoor	5,677	230	234	1,574	769	805	40	38	46	32	268	69	449	264	218	183
40.	Kerady	6,596	249	249	1,713	874	839	49	59	125	105	268	93	545	351	377	218
41.	Bellal	6,378	292	292	2,031	964	1,067	30	31	8	11	316	367	541	325	287	186
42.	Ajri	7,496	263	263	2,089	1,030	1,059	17	24	23	24	391	178	579	150	336	87
43.	Kamalashile	4,566	153	153	984	545	439	12	7	110	84	192	67	239	83	81	41
44.	Edmoge	6,686	172	172	1,104	531	573	17	20	..	..	183	98	313	227	188	110
45.	Hosangady	8,752	242	244	1,680	853	827	20	27	28	29	340	150	474	115	275	62
46.	Machattu	13,131	234	237	1,724	811	913	15	12	79	84	289	144	477	188	266	75
47.	Ulloor	5,600	281	289	2,009	964	1,045	30	38	17	14	385	186	543	308	224	22
48.	Kulanje	3,560	199	208	1,380	679	701	17	15	132	95	222	116	406	255	295	168
49.	Shankaranarayana	5,714	597	618	4,098	2,026	2,072	35	44	139	104	994	469	1,081	514	452	191
50.	Siddapura	7,436	584	597	3,900	1,955	1,945	53	47	72	73	897	513	1,030	371	495	143
51.	Ampar	5,358	440	467	3,195	1,604	1,591	82	81	45	47	726	325	861	457	426	191
52.	Halnad	992	146	157	903	424	479	52	55	5	5	199	107	220	195	139	113
53.	Kavrady	3,036	495	526	3,549	1,682	1,867	63	70	1	8	917	584	818	494	324	160
54.	Kodlady	3,405	195	196	1,360	660	700	22	20	120	143	181	44	383	88	269	49
55.	Gulvady	2,800	342	342	2,512	1,214	1,298	63	50	..	..	416	226	635	328	209	58
56.	Karkunje	4,556	303	324	2,498	1,199	1,299	30	34	..	..	394	215	651	273	335	123
57.	Kenchanur	1,227	107	111	809	389	420	13	20	7	9	124	47	212	126	156	99
58.	Devalkunda	1,340	173	185	1,332	629	703	34	37	5	2	283	103	334	401	196	260
59.	Kanyana	1,356	135	139	970	468	502	10	9	7	7	191	76	257	326	207	263
60.	Hattiangady	1,066	150	159	1,104	493	611	..	..	..	..	227	118	239	349	146	223
61.	Tallur	1,207	298	308	1,989	915	1,074	40	48	..	..	455	319	384	281	163	125
62.	Kattabelthur	1,283	219	257	1,589	691	898	20	32	2	3	236	119	329	391	84	75
63.	Hemmadi	1,540	322	322	2,297	1,021	1,276	34	46	10	10	424	222	358	284	193	133
64.	Uppinakudru	1,129	326	330	1,986	903	1,083	61	55	..	..	421	281	353	273	199	76
65.	Gujjadi	1,744	413	414	2,905	1,356	1,549	56	68	..	..	565	310	625	298	132	95
66.	Hosadu	1,333	270	277	1,848	821	1,027	42	65	..	..	331	132	391	364	148	166
67.	Trashi	1,326	326	326	2,212	994	1,218	53	83	8	7	504	351	432	255	185	109
68.	Senapur	1,651	253	254	1,733	766	967	34	41	6	8	319	193	328	269	146	145
69.	Hakladi	1,516	318	331	2,394	1,071	1,323	33	58	11	5	398	143	484	418	211	133
70.	Kundabarandadi	1,203	171	171	1,332	606	726	26	38	5	4	204	81	298	292	154	146
71.	Harkoor	3,347	178	185	1,368	636	732	33	36	5	5	226	72	289	232	216	155
72.	Nujadi	1,684	179	179	1,349	599	750	1	3	3	3	194	77	304	187	226	111
73.	Yedthare	8,657	939	961	5,803	2,688	3,115	43	49	69	46	1,185	982	1,159	710	467	330
74.	Baindur	10,743	520	522	2,935	1,366	1,569	34	60	109	121	642	324	652	415	325	119
75.	Taggarshe	4,566	247	249	1,616	754	862	22	23	40	41	281	103	416	325	277	173
76.	Yeljit	8,423	197	197	1,370	663	707	14	8	168	9	166	63	427	368	261	185
77.	Kollur	24,217	188	204	1,176	633	543	39	27	130	117	312	168	342	76	74	32
78.	Mudur	14,831	87	87	560	310	250	26	26	8	3	86	33	171	11	78	7
79.	Hallihole	7,240	268	269	1,609	917	692	94	85	97	88	275	117	599	199	65	2
80.	Jadkal	12,216	231	231	1,704	966	738	21	17	161	146	283	100	563	75	231	32

WORKERS																NON-WORKERS			
II		III		IV		V(*a*)		V(*b*)		VI		VII		VIII		IX		X		L.C.
M	F	M	F	M	F	M	F	M	F	M	F	M	F	M	F	M	F	M	F	No.
19	20	21	22	23	24	25	26	27	28	29	30	31	32	33	34	35	36	37	38	1
87	55	..	..	..	..	45	8	..	3	..	..	3	..	..	..	4	2	575	838	36
122	117	1	..	..	..	26	..	4	..	..	..	15	1	3	..	16	3	392	659	37
150	99	2	..	..	..	3	..	1	1	..	..	11	..	3	..	18	1	382	704	38
176	*75*	*9*	..	..	..	*9*	*1*	*2*	..	..	..	*1*	*1*	*1*	..	*33*	*4*	*320*	*541*	*39*
110	128	6	1	..	..	7	..	27	1	..	..	5	1	2	..	11	2	329	488	40
207	133	14	..	..	..	19	4	1	1	1	..	3	..	1	..	8	1	423	742	41
210	123	1	..	..	..	3	..	12	..	2	..	3	..	1	..	11	..	451	909	42
27	22	31	..	..	..	51	16	24	..	1	..	..	..	12	..	12	4	306	356	43
114	114	3	..	..	..	6	3	2	..	..	..	..	..	..	..	..	..	218	346	44
146	50	1	..	..	..	3	3	11	..	..	..	16	..	1	..	21	..	379	712	45
191	112	1	..	..	..	1	..	8	..	...	..	7	..	...	..	3	1	334	725	46
277	281	1	1	..	..	12	2	4	1	1	..	16	...	1	..	7	1	421	737	47
88	83	..	..	..	..	8	4	..	..	..	..	2	...	1	..	12	..	273	446	48
399	317	15	..	1	..	5	..	19	..	1	..	68	..	19	..	92	6	945	1,558	49
266	175	50	11	3	..	64	15	21	8	11	1	87	11	13	..	60	7	925	1,574	50
261	249	4	..	1	..	54	5	47	8	3	..	42	4	3	..	20	..	743	1,134	51
54	74	..	..	..	..	6	5	1	..	..	..	7	1	..	..	13	2	204	284	52
117	229	12	..	..	..	119	59	62	19	2	..	115	22	35	..	32	5	864	1,373	53
94	39	..	..	..	..	6	..	2	..	..	..	4	..	1	..	7	..	277	612	54
227	258	1	..	..	..	2	1	145	11	..	..	16	..	9	..	26	..	579	970	55
162	121	10	5	..	..	16	5	34	8	8	..	43	4	12	..	31	7	548	1,026	56
34	24	..	..	..	..	4	1	2	2	1	..	7	..	..	..	8	..	177	294	57
94	131	1	..	1	..	2	..	3	..	7	..	11	10	10	..	9	..	295	302	58
33	62	1	..	..	..	1	..	5	..	..	..	2	1	..	..	8	..	211	176	59
51	123	..	..	..	..	1	..	22	1	..	..	2	..	5	1	12	1	254	262	60
85	127	6	2	..	..	31	7	30	10	7	..	24	2	5	..	33	8	531	793	61
197	310	..	..	..	..	7	4	18	..	..	..	7	1	7	..	9	1	362	507	62
58	124	5	3	..	..	22	5	15	2	13	..	28	9	5	..	19	8	663	992	63
75	189	2	..	..	..	18	3	7	1	5	..	26	3	5	..	16	1	550	810	64
187	188	88	7	10	..	44	4	90	1	7	..	29	3	12	..	26	..	731	1,251	65
60	162	110	11	..	..	15	1	26	2	3	..	16	9	1	..	12	13	430	663	66
62	105	59	5	3	..	4	5	54	1	6	..	28	18	6	..	25	12	562	963	67
56	104	18	2	..	..	11	1	30	1	7	..	21	16	18	..	21	..	438	698	68
31	72	129	14	..	..	3	4	28	12	14	..	34	183	6	..	28	..	587	905	69
85	120	2	..	..	..	14	9	10	9	1	..	7	1	2	..	23	7	308	434	70
54	65	..	..	..	..	..	..	10	12	..	..	1	..	1	..	7	..	347	500	71
56	76	2	..	..	..	9	..	2	..	..	..	2	..	1	..	6	..	295	563	72
129	225	25	1	3	..	64	10	63	4	50	..	137	41	39	..	182	99	1,529	2,405	73
209	280	4	1	6	2	23	2	8	..	1	..	31	11	9	..	36	..	714	1,154	74
106	146	2	..	..	..	6	2	4	2	..	..	9	..	4	..	8	2	338	537	75
130	175	..	..	..	..	18	8	..	..	3	..	10	..	2	..	3	..	236	339	76
127	18	23	3	..	..	..	..	5	1	6	..	29	1	9	..	69	21	291	467	77
32	4	43	..	..	..	..	..	6	..	..	..	2	..	7	..	3	..	139	239	78
255	146	154	42	9	1	9	2	34	1	13	..	11	1	6	..	43	4	318	493	79
106	42	194	..	6	..	..	..	4	1	5	..	8	..	2	..	7	..	403	663	80

L.C. No.	Name of village/ town/ward/ urban enumerator's block No.	Area of village in acres and of town/ ward in Km²	No. of Occupied residential houses	No. of households	Total population (including Institutional and Houseless population)			Scheduled Castes		Scheduled Tribes		Literate and educated persons		WORKERS			
														Total workers (I-IX)		I	
					P	M	F	M	F	M	F	M	F	M	F	M	F
1	2	3	4	5	6	7	8	9	10	11	12	13	14	15	16	17	18
81.	Golihole	11,329	299	299	1,991	968	1,023	19	19	170	174	281	93	564	427	259	163
82.	Kalthod	10,409	525	434	2,918	1,320	1,598	26	38	95	100	383	147	753	627	541	469
83.	Heroor	4,338	263	263	1,793	781	1,012	6	12	89	92	277	88	374	278	272	183
84.	Nada	2,803	474	487	3,433	1,554	1,879	76	79	29	21	699	380	753	360	351	108
85.	Hadavu	557	222	222	1,328	523	805	6	11	..	..	285	240	201	240	147	61
86.	Marvanthe	1,115	401	404	2,813	1,341	1,472	23	26	4	5	599	375	633	308	200	202
87.	Badakere	917	189	189	1,323	594	729	..	..	..	..	231	131	289	60	164	19
88.	Navunda	1,539	436	438	2,965	1,348	1,617	13	8	..	..	508	232	552	97	139	20
89.	Ulloor	1,888	200	200	1,427	604	823	16	22	..	..	259	106	242	239	185	186
90.	Kirimanjeshwar	1,909	528	534	4,349	1,927	2,422	60	72	4	3	760	373	803	462	304	213
91.	Kambadakone	1,181	219	261	2,075	915	1,160	43	63	2	2	456	254	424	378	302	227
92.	Heranjal	1,420	150	152	950	429	521	14	12	..	..	167	72	195	230	153	155
93.	Kergal	1,069	311	312	2,092	919	1,173	18	35	..	..	391	190	400	420	338	376
94.	Nandanavana	239	83	83	583	273	310	18	17	..	..	118	91	115	115	52	45
95.	Bijoor	2,564	515	524	3,336	1,450	1,886	41	60	4	2	560	227	621	655	488	548
96.	Uppunda	1,311	1,044	1,047	6,494	3,023	3,471	23	30	5	2	1,345	691	1,454	558	433	268
97.	Paduvari	3,897	721	724	4,008	1,783	2,225	43	59	..	..	865	470	780	587	296	211
98.	Shiroor	3,623	1,220	1,297	7,496	3,364	4,132	62	90	8	7	1,704	896	1,344	918	364	294
99.	Gangolli Port	N.A.	3	23	205	192	13	..	..	..	..	89	6	189	6	..	..
100.	Paduvari Port	N.A.							Uninhabited								
101.	Shiroor Port	N.A.	2	2	18	18	..	..	..	..	..	5	..	18	..	..	..

WORKERS																				
II		III		IV		V(*a*)		V(*b*)		VI		VII		VIII		IX		NON-WORKERS X		L.C. No.
M	F	M	F	M	F	M	F	M	F	M	F	M	F	M	F	M	F	M	F	
19	20	21	22	23	24	25	26	27	28	29	30	31	32	33	34	35	36	37	38	1
255	257	16	1	..	..	14	1	1	..	..	..	7	..	1	1	11	4	404	596	81
145	112	..	..	..	..	43	42	5	2	..	..	13	2	..	..	6	..	567	971	82
75	93	4	..	..	..	7	1	2	..	3	..	2	..	4	..	5	1	407	734	83
221	216	5	1	..	..	57	16	47	4	9	..	43	7	3	..	17	8	801	1,519	84
15	75	6	..	..	..	1	2	15	..	1	..	7	1	1	..	8	1	322	665	85
51	86	237	3	1	..	44	5	18	..	5	..	40	8	2	..	35	4	708	1,164	86
50	27	10	..	..	..	38	2	4	..	..	..	5	2	4	..	14	10	305	669	87
131	55	164	5	..	..	13	4	21	..	7	..	35	2	4	..	38	11	796	1,520	88
21	50	5	..	..	..	21	1	3	..	1	..	2	2	..	..	4	..	362	584	89
37	116	289	5	..	..	26	2	34	1	2	2	68	109	6	..	37	14	1,124	1,960	90
60	137	1	..	..	..	10	..	12	7	1	..	18	3	3	..	17	4	491	782	91
33	73	1	..	..	..	1	..	..	..	..	..	2	..	2	..	3	2	234	291	92
15	43	2	..	1	..	2	..	10	..	..	..	20	..	1	..	11	1	519	753	93
43	70	6	..	..	..	..	..	9	..	..	..	4	..	..	..	1	..	158	195	94
51	89	1	..	..	..	27	11	5	..	1	..	21	1	4	..	23	6	829	1,231	95
161	196	563	21	6	1	60	6	49	3	11	..	97	27	8	..	66	36	1,569	2,913	96
55	149	200	27	1	..	11	1	39	14	46	3	58	115	14	..	60	67	1,003	1,638	97
76	137	417	2	5	..	62	410	81	16	14	3	202	22	43	..	80	34	2,020	3,214	98
..	..	..	..	..	..	..	..	..	..	..	..	4	2	179	3	6	1	3	7	99
									Uninhabited											100
..	..	8	..	..	..	..	..	..	..	..	..	..	..	..	..	1	..	..	..	101

COONDAPUR TALUK

PRIMARY

L.C. No.	Name of village/ town/ward/ urban enume-rator's block No.	Area of village in acres and of town/ ward in Km²	No. of Occu-pied resi-dential houses	No. of house-holds	Total population (including Institutional and Houseless population)			Scheduled Castes		Scheduled Tribes		Literate and educated persons		WORKERS			
														Total workers (I-IX)		I	
					P	M	F	M	F	M	F	M	F	M	F	M	F
1	2	3	4	5	6	7	8	9	10	11	12	13	14	15	16	17	18
URBAN																	
18/I	**Coondapur (TP)**	**13.99**	**3,388**	**3,438**	**23,831**	**11,885**	**11,946**	**423**	**404**	**45**	**60**	**7,228**	**4,965**	**5,424**	**1,325**	**382**	**105**
Ward I		**1.80**	**272**	**282**	**2,028**	**1,007**	**1,021**	**6**	**12**	..	..	**650**	**476**	**469**	**104**	**8**	**3**
	1		34	38	248	140	108	..	..	..	..	116	82	84	8	2	..
	2		98	98	638	307	331	..	..	..	..	199	184	143	35	..	..
	3-A		70	70	520	262	258	6	12	..	..	182	132	103	23	4	3
	3-B		70	76	622	298	324	..	..	..	..	153	78	139	38	2	..
Ward II		**0.45**	**419**	**426**	**2,874**	**1,480**	**1,394**	**5**	**7**	..	..	**863**	**551**	**699**	**109**	**2**	..
	4		92	92	736	355	381	..	..	..	..	182	110	175	40	..	..
	5		94	96	657	343	314	2	3	..	..	151	72	164	20	1	..
	6		127	127	788	418	370	..	..	..	..	245	142	184	34	1	..
	7		73	74	483	250	233	3	4	..	..	200	168	116	12	..	..
	8		33	37	210	114	96	..	..	..	..	85	59	60	3	..	..
Ward III		**0.78**	**258**	**259**	**1,829**	**912**	**917**	**3**	**26**	..	..	**591**	**459**	**394**	**64**	**15**	**2**
	9-A		72	73	511	269	242	..	..	..	..	160	126	103	18	8	1
	9-B		65	65	468	240	228	..	..	..	..	113	78	127	24	5	..
	10-A		55	55	393	172	221	..	23	..	..	153	134	60	10	..	..
	10-B		66	66	457	231	226	3	3	..	..	165	121	104	12	2	1
Ward IV		**1.43**	**305**	**305**	**2,073**	**939**	**1,134**	**19**	**30**	..	..	**592**	**584**	**409**	**76**	**35**	**1**
	11		119	119	755	351	404	..	..	..	..	207	171	148	5	13	..
	12-A		54	54	367	169	198	..	..	..	..	129	112	68	10	7	1
	12-B		56	56	474	173	301	19	30	..	..	119	206	89	47	7	..
	13		76	76	477	246	231	..	..	..	..	137	95	104	14	8	..
Ward V		**0.30**	**323**	**328**	**1,946**	**1,016**	**930**	..	..	..	..	**808**	**627**	**464**	**99**	**9**	6
	14		101	101	648	331	317	..	..	..	..	245	193	137	30	5	4
	15		75	77	475	254	221	..	..	..	..	196	140	104	33	2	..
	16		72	75	349	173	176	..	..	..	..	144	123	81	22	..	..
	17		34	34	233	122	111	..	..	..	..	105	95	60	4	2	..
	18		41	41	241	136	105	..	..	..	..	118	76	82	10	..	2
Ward VI		**1.10**	**408**	**412**	**3,107**	**1,599**	**1,508**	**74**	**52**	**5**	**4**	**1,076**	**728**	**716**	**233**	**55**	**22**
	19		82	83	610	310	300	11	13	..	..	231	180	156	31	3	..
	20		77	77	595	300	295	5	7	5	4	189	173	144	50	19	14
	21		94	96	658	348	310	18	13	..	..	224	112	146	69	6	..
	22		60	60	503	274	229	16	8	..	..	205	128	103	17	3	..
	23		95	96	741	367	374	24	11	..	..	227	135	167	66	24	8
Ward VII		**2.90**	**436**	**440**	**3,399**	**1,704**	**1,695**	..	..	..	..	**747**	**321**	**773**	**288**	**98**	**15**
	24		111	115	797	402	395	..	..	..	..	166	45	203	38	10	..
	25-A		63	63	483	234	249	..	..	..	..	76	36	123	40	3	..
	25-B		69	69	497	235	262	..	..	..	..	99	29	104	85	18	4
	26-A		43	43	399	204	195	..	..	..	..	105	52	82	39	29	2
	26-B		56	56	499	240	259	..	..	..	..	120	63	99	57	9	1
	27		94	94	724	389	335	..	..	..	..	181	96	162	29	29	8

CENSUS ABSTRACT — COONDAPUR TALUK

WORKERS																		NON-WORKERS		
II		III		IV		V(*a*)		V(*b*)		VI		VII		VIII		IX		X		L.C.
M	F	M	F	M	F	M	F	M	F	M	F	M	F	M	F	M	F	M	F	No.
19	20	21	22	23	24	25	26	27	28	29	30	31	32	33	34	35	36	37	38	1
321	**350**	**682**	**39**	**30**	**22**	**54**	**9**	**1212**	**240**	**161**	**21**	**1219**	**125**	**557**	**74**	**806**	**340**	**6461**	**10621**	**18/I**
4	**7**	**73**	**1**	..	..	..	..	**138**	**47**	**5**	..	**150**	**25**	**35**	..	**56**	**21**	**538**	**917**	**I**
..	..	2	1	..	..	..	..	15	..	1	..	49	3	3	..	12	4	56	100	1
..	..	4	..	..	..	..	..	46	28	1	..	48	2	24	..	20	5	164	296	2
3	6	3	..	..	..	..	..	25	2	1	..	43	5	5	..	19	7	159	235	3-A
1	1	64	..	..	..	..	..	52	17	2	..	10	15	3	..	5	5	159	286	3-B
...	..	**148**	**8**	**1**	**2**	..	..	**153**	**18**	**2**	..	**165**	**39**	**126**	**11**	**102**	**31**	**781**	**1,285**	**II**
...	..	72	5	1	2	..	..	55	14	..	..	11	5	29	1	7	13	180	341	4
...	..	38	2	..	..	..	..	56	2	1	..	25	5	32	7	11	4	179	294	5
...	...	36	..	..	..	..	..	25	..	..	..	32	28	47	1	43	5	234	336	6
...	...	2	1	..	..	..	..	8	2	1	..	55	1	16	2	34	6	134	221	7
...	...	..	..	..	..	..	..	9	..	..	..	42	..	2	..	7	3	54	93	8
2	**4**	**9**	**5**	..	..	..	**1**	**127**	**8**	**22**	**5**	**100**	**5**	**47**	**10**	**72**	**24**	**518**	**853**	**III**
1	3	2	..	..	..	..	1	36	1	8	..	20	1	10	7	18	4	166	224	9-A
...	1	2	2	..	..	..	..	42	2	12	5	22	1	19	3	25	10	113	204	9-B
1	...	..	1	..	..	..	..	15	..	2	..	18	3	6	..	18	6	112	211	10-A
...	...	5	2	..	..	..	..	34	5	..	..	40	..	12	..	11	4	127	214	10-B
22	**1**	**44**	**3**	**1**	..	..	..	**116**	**10**	**11**	..	**67**	**3**	**56**	**6**	**57**	**52**	**530**	**1,058**	**IV**
12	..	33	..	..	..	..	..	48	2	1	..	12	..	14	..	15	3	203	399	11
9	1	3	2	..	..	..	..	10	..	1	..	16	..	9	..	13	6	101	188	12-A
..	..	4	1	1	..	...	...	19	3	4	..	19	1	14	3	21	39	84	254	12-B
1	..	4	..	...	..	...	...	39	5	5	..	20	2	19	3	8	4	142	217	13
...	...	**8**	...	...	..	**17**	..	**57**	**2**	**10**	..	**236**	**9**	**20**	**3**	**107**	**79**	**552**	**831**	**V**
...	...	2	...	...	...	13	...	19	2	7	..	54	2	9	..	28	22	194	287	14
...	...	2	...	...	..	2	...	13	..	2	..	37	2	7	1	39	30	150	188	15
...	...	4	..	...	...	2	...	14	..	1	..	37	1	4	1	19	20	92	154	16
...	...	..	...	...	...	..	..	5	..	..	..	43	1	..	..	10	3	62	107	17
...	...	...	..	...	...	..	...	6	..	..	..	65	3	..	1	11	4	54	95	18
55	**98**	**13**	**3**	**1**	...	**5**	...	**144**	**31**	**36**	**2**	**180**	**3**	**103**	**21**	**124**	**53**	**883**	**1,275**	**VI**
2	2	1	3	...	...	3	...	22	3	8	1	70	1	14	2	33	19	154	269	19
8	8	5	...	..	..	1	..	33	9	2	...	25	..	19	3	32	16	156	245	20
2	36	2	..	..	..	..	..	30	8	3	..	34	2	42	11	27	12	202	241	21
2	3	1	..	..	..	1	..	37	5	8	..	20	..	14	5	17	4	171	212	22
41	49	4	..	1	..	..	..	22	6	15	1	31	..	14	..	15	2	200	308	23
101	**129**	**366**	**10**	**1**	**18**	**20**	**8**	**52**	**68**	**3**	..	**72**	**33**	**30**	**3**	**30**	**4**	**931**	**1,407**	**VII**
9	35	142	..	..	..	..	..	19	..	..	..	17	1	1	..	5	2	199	357	24
28	16	71	1	1	3	6	8	4	9	..	..	8	3	..	..	2	..	111	209	25-A
9	15	49	9	..	6	5	..	4	30	3	..	10	21	3	..	3	..	131	177	25-B
28	33	1	..	..	..	5	..	7	4	..	..	7	..	5	..	..	..	122	156	26-A
16	17	31	..	..	9	4	..	11	22	..	..	17	7	4	1	7	..	141	202	26-B
11	13	72	..	..	..	..	..	7	3	..	..	13	1	17	2	13	2	227	306	27

COONDAPUR TALUK **PRIMARY**

L.C. No.	Name of village/ town/ward/ urban enume-rator's block No.	Area of village in acres and of town/ ward in Km²	No. of Occu-pied resi-dential houses	No. of house-holds	Total population (including Institutional and Houseless population)			Scheduled Castes		Scheduled Tribes		Literate and educated persons		WORKERS			
														Total workers (I-IX)		I	
					P	M	F	M	F	M	F	M	F	M	F	M	F
1	2	3	4	5	6	7	8	9	10	11	12	13	14	15	16	17	18
Ward	**VIII**	**2.65**	**633**	**648**	**4,036**	**1,937**	**2,099**	**197**	**194**	**40**	**56**	**1,141**	**782**	**893**	**274**	**74**	**31**
	28		90	90	618	283	335	71	81	..	..	199	98	130	43	1	..
	29		62	73	389	187	202	1	..	..	..	120	102	98	30	9	1
	30		103	103	729	370	359	50	54	..	..	224	103	161	53	26	15
	31		79	79	400	193	207	38	30	14	24	144	115	91	30	3	..
	32		95	95	545	272	273	31	24	..	..	89	42	140	85	14	13
	33		105	105	642	299	343	..	..	26	32	166	149	132	24	7	2
	34		99	103	713	333	380	6	5	..	..	199	173	141	9	14	..
Ward	**IX**	**2.58**	**334**	**338**	**2,539**	**1,291**	**1,248**	**119**	**83**	..	..	**760**	**437**	**607**	**78**	**86**	**25**
	35		119	120	767	385	382	35	37	..	..	177	87	211	14	19	1
	36-A		68	68	619	298	321	5	1	..	..	177	127	139	13	33	10
	36-B		54	55	499	237	262	..	..	..	..	149	100	100	26	8	14
	37		93	95	654	371	283	79	45	..	..	257	123	157	25	26	..
18/III	**Gangolli (P)**	**4.07**	**1,320**	**1,415**	**9,377**	**4,525**	**4,852**	**234**	**306**	**17**	**13**	**2,645**	**1,959**	**2,065**	**511**	**94**	**52**
	1-A		58	67	534	239	295	..	..	..	..	110	72	116	84	23	41
	1-B		60	72	512	233	279	..	..	..	..	164	120	93	12	16	..
	2		81	93	701	340	361	11	15	..	..	256	210	140	5	4	..
	3-A		62	70	453	227	226	..	..	..	..	71	22	108	10	..	..
	3-B		49	51	438	216	222	..	..	..	..	75	28	95	26	14	3
	4		59	69	460	218	242	5	11	..	..	101	84	110	28	1	..
	5-A		61	67	437	222	215	12	15	..	..	170	149	99	12	1	..
	5-B		48	48	383	187	196	33	48	..	..	108	47	86	38	12	8
	6		64	71	499	230	269	68	104	..	..	139	107	123	60	..	..
	7		78	78	377	186	191	2	3	6	1	129	91	95	15	1	..
	8		98	109	670	322	348	4	..	2	3	217	158	184	101	..	...
	9		118	118	718	354	364	4	1	..	..	158	99	143	50	2	...
	10-A		72	72	461	237	224	..	..	..	..	167	152	98	4	...	...
	10-B		77	77	449	212	237	..	..	..	..	128	89	103	3	...	..
	11		82	91	621	260	361	..	..	..	..	184	250	90	15	..	...
	12		127	127	792	411	381	9	6	..	..	212	144	188	3	...	...
	13-A		68	68	465	212	253	67	83	9	9	120	85	93	30	8	...
	13-B		58	67	407	219	188	19	20	..	..	136	52	101	15	12	...

CENSUS ABSTRACT — COONDAPUR TALUK

WORKERS																		NON-WORKERS		
II		III		IV		V(*a*)		V(*b*)		VI		VII		VIII		IX		X		L.C.
M	F	M	F	M	F	M	F	M	F	M	F	M	F	M	F	M	F	M	F	No.
19	20	21	22	23	24	25	26	27	28	29	30	31	32	33	34	35	36	37	38	1
93	**107**	**8**	..	**3**	..	**5**	..	**265**	**48**	**36**	**14**	**139**	**5**	**82**	**17**	**188**	**52**	**1,044**	**1,825**	**VIII**
57	34	1	..	2	..	2	..	26	..	2	..	9	..	17	..	13	9	153	292	28
2	15	1	..	..	..	2	..	30	3	4	2	23	..	9	1	18	8	89	172	29
32	29	..	..	..	..	..	..	35	7	2	..	40	1	9	..	17	1	209	306	30
..	..	..	..	..	..	..	..	3	2	9	7	6	1	7	1	63	19	102	177	31
..	28	..	..	1	..	1	..	93	30	..	..	12	..	16	13	3	1	132	188	32
..	1	2	..	..	..	..	..	21	4	12	5	22	2	15	2	53	8	167	319	33
2	..	4	..	..	..	..	..	57	2	7	..	27	1	9	..	21	6	192	371	34
44	**4**	**13**	**9**	**23**	**2**	**7**	..	**160**	**8**	**36**	..	**110**	**3**	**58**	**3**	**70**	**24**	**684**	**1,170**	
36	3	9	..	23	2	..	..	59	5	17	..	26	..	10	..	12	3	174	368	35
...	..	1	..	..	...	1	..	30	..	8	..	23	..	18	..	25	3	159	308	36-A
..	..	..	5	...	..	6	..	35	3	1	..	28	..	11	1	11	3	137	246	36-B
8	1	3	4	...	...	..	..	36	..	10	..	33	3	19	2	22	15	214	258	37
24	**34**	**537**	**108**	**4**	**4**	**6**	**1**	**241**	**35**	**51**	**3**	**554**	**76**	**254**	**112**	**300**	**86**	**2,460**	**4,341**	**18/III**
1	2	6	..	..	..	..	..	6	6	2	..	36	8	20	13	22	14	123	211	1-A
...	2	..	..	..	..	1	..	9	3	1	3	50	..	4	..	12	4	140	267	1-B
1	..	6	..	..	..	..	..	29	..	2	..	64	..	19	1	15	4	200	356	2
..	..	77	1	..	2	2	1	1	..	..	..	12	3	13	2	3	1	119	216	3-A
2	2	55	..	..	..	..	..	8	..	..	..	3	19	13	..	..	2	121	196	3-B
..	..	31	2	..	..	..	..	8	..	2	..	43	9	6	5	19	12	108	214	4
1	..	..	..	..	..	..	..	15	1	..	..	44	2	8	8	30	1	123	203	5-A
1	3	30	4	..	..	2	..	1	1	3	..	8	2	3	10	26	10	101	158	5-B
1	3	23	..	..	..	..	..	30	1	1	..	27	4	34	51	7	1	107	209	6
..	..	9	1	1	..	..	..	17	2	..	..	23	2	13	9	31	1	91	176	7
..	..	45	80	..	..	..	..	31	3	9	..	37	7	42	3	20	8	138	247	8
6	9	58	15	..	2	..	..	14	9	1	..	26	10	11	2	25	3	211	314	9
..	..	9	..	..	..	..	..	21	4	1	..	41	..	10	..	16	..	139	220	10-A
..	..	61	..	1	..	..	..	5	..	5	..	12	..	2	..	17	3	109	234	10-B
..	..	4	..	1	..	1	..	7	..	2	..	46	1	14	..	15	14	170	346	11
..	..	73	..	..	..	..	..	20	2	3	..	48	1	23	..	21	..	223	278	12
8	13	1	3	1	..	..	..	11	2	16	..	28	7	8	2	12	3	119	223	13-A
3	..	49	2	..	..	..	...	8	1	3	..	6	1	11	6	9	5	118	173	13-B

COONDAPUR TALUK

DESCRIPTION OF URBAN ENUMERATORS' BLOCKS

Census Enumeration Block No.		Description of jurisdiction of the Census Enumeration Block		
		Name or No. of Street, Road, Lane etc.	No. of the first Census House	No. of the last Census House
1		2	3	4
Name of Town: COONDAPUR (TP)				
Location Code No. 18/I				
Ward I	1	Venkataramana Temple road, Panchayath office road and Gangolli Ferry road	1	154–1
	2	Gangolli Ferry road	155	255
	3-A	West block road, Madugudde road	256	335
	3-B	Madugudde road and Gangolli river side	336	405
Ward II	4	Karvikeri road and Gangolli river side	1	106
	5	Karvikeri road and Gangolli river side East block road	107	219–1
	6	Doige Ferry road and Karvikeri road river side	220	345–1
	7	East Block road and Chickensal road, Panchayat Office road	346	449
	8	Panchayat Office road–Mission School road–Ramamandir road	450	548
Ward III	9-A	Chickensal road and National Highway road	1	87–1
	9-B	Chickensal road, Paddy Field side	88	149
	10-A	East Block road, Bahudursha road	150	211
	10-B	Bahadursha road, East Block road and Karvikeri road	212	293
Ward IV	11	Madugudde road, West block road	1–1	120
	12-A	Lala Lajapathroy road, and west block road	121	174
	12-B	West Block road, Church road	175	239
	13	Church road and Kodi River side	240	332
Ward V	14	Coast road and Church road	1	148
	15	Church road and west block road and Soornalli road	149	258
	16	Bhagavan Building road–Coast road	259	388–1
	17	Coast road & Panchayath Office road	389	517
	18	Masthikatte road and Panchayath Office road and Bengal road	518	645
Ward VI	19	Begum Harath Maha road–Coast road–Kanver Singh road	1	116
	20	Kanver Singh road–Panchayath Office road–Fish market road	117	226
	21	National Highway road, Fish Market road	227	343
	22	Panchayath Office road and Chikensal road	344	464
	23	Chikensal road and National Highway road	465–1	583
Ward VII	24	Kodi Fisheries road and Sea Shore side	1	139
	25-A	Kodi Area–Sea shore side	140	209
	25-B	— do —	210	277
	26-A	Kodi-Area–Kodi River side	278	327
	26-B	Kodi area–river side	328	384
	27	Kodi area–kodi river and tank side	385	483

COONDAPUR TALUK

DESCRIPTION OF URBAN ENUMERATORS' BLOCKS

Census Enumeration Block No.		Description of jurisdiction of the Census Enumeration Block		
		Name or No. of Street, Road, Lane etc.	No. of the first Census House	No. of the last Census House
1		2	3	4
Ward VIII	28	Kodi Fisheries road, Coast road and Tantya Topi road	1	111–2
			1	111–2
	29	Coast road–Nana Saheb road	112	203
	30	Nana Saheb road	204	312–1
	31	Jhansi Lakshmi Bai road–College road	313	414
	32	Jhansi Lakshmi Bai road–Kodi river side	415	533
	33	Jhansi Lakshmi Bai road–Kundeswara temple road	534	658
	34	Kundeshwara temple road–Barekattuthodu	659	775
Ward IX	35	Coast road, Basarur road	1	115
	36-A	Basarur road–Coast road	116	190
	36-B	Coast road	191	240
	37	Coast road — National Highway road — Mangal pandya road	241	344
Name of Town: GANGOLLI (P)				
Location Code No. 18/III				
	1-A		1	69
	1-B		70	138
	2		1/1 (1)	124
	3-A		1	68
	3-B		69	138
	4		1	105
	5-A		1	85
	5-B		86	143
	6		1	110
	7		1 (1)	140
	8		1	140 (2)
	9		1	141
	10-A		1	72 (2)
	10-B		73	140
	11		1	102
	12		1	127 (2)
	13-A		1	73
	13-B		74	136

KARKAL TALUK

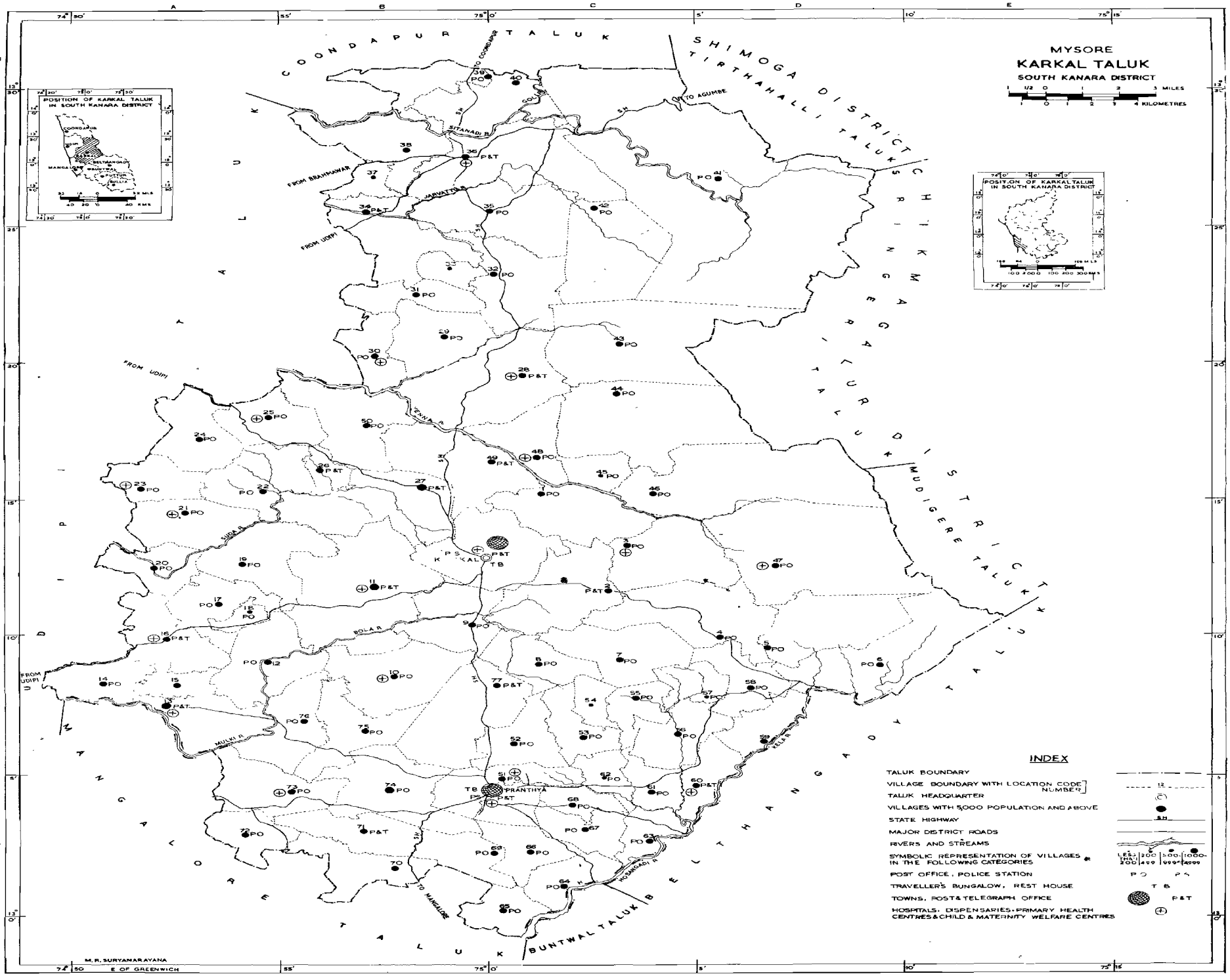
MYSORE
KARKAL TALUK
SOUTH KANARA DISTRICT
1 1/2 0 1 2 3 MILES
1 0 1 2 3 4 KILOMETRES
POSITION OF KARKAL TALUK IN SOUTH KANARA DISTRICT
COONDAPUR TALUK
SHIMOGA DISTRICT
TIRTHAHALLI TALUK
CHIKMAGALUR DISTRICT
KARKALA TALUK
MUDIGERE TALUK
UDUPI TALUK
MANGALORE TALUK
BELTHANGADY TALUK
BUNTWAL TALUK
TO COONDAPUR
TO AGUMBE
FROM BRAHMAVAR
FROM UDIPI
TO MANGALORE
SITANADI R.
HARVATTU R.
SWARNA R.
HOSABARADI R.
INDEX
TALUK BOUNDARY
VILLAGE BOUNDARY WITH LOCATION CODE NUMBER
TALUK HEADQUARTER
VILLAGES WITH 5,000 POPULATION AND ABOVE
STATE HIGHWAY
MAJOR DISTRICT ROADS
RIVERS AND STREAMS
SYMBOLIC REPRESENTATION OF VILLAGES IN THE FOLLOWING CATEGORIES
LESS THAN 200
200-499
500-999
1000-4999
5000 & ABOVE
POST OFFICE, POLICE STATION
TRAVELLER'S BUNGALOW, REST HOUSE
TOWNS, POST & TELEGRAPH OFFICE
HOSPITALS, DISPENSARIES, PRIMARY HEALTH CENTRES & CHILD & MATERNITY WELFARE CENTRES
PRANTHYA
M. R. SURYANARAYANA
E OF GREENWICH

ALPHABETICAL LIST OF VILLAGES

KARKAL TALUK

Sl. No.	Name of Village	1971 Census Location Code Number	Population 1961	Population 1971	Square in the Taluk Map in which the village is located
1	2	3	4	5	6
1.	Andar	43	1,222	1,797	C–3
2.	Badagamijar	71	2,007	2,260	B–7
3.	Bailur	26	1,031	1,147	B–4
4.	Belanje	39	940	1,102	B–1
5.	Belman	16	3,244	3,577	A–6
6.	Belvai	77	4,029	4,838	C–6
7.	Bola	12	3,374	3,691	A–6
8.	Chara	38	1,542	1,879	B–2
9.	Daregudde	55	994	1,143	C–6
10.	Durga	1	2,229	2,465	C–4
11.	Hebri	36	3,223	4,046	B–2
12.	Hermunde	48	971	1,131	C–4
13.	Hirgan	49	3,115	3,737	B–4
14.	Hosabettu	66	1,465	1,722	C–7
15.	Idu	6	2,027	2,548	D–6
16.	Inna	14	3,148	3,294	A–6
17.	Iruvail	65	1,718	2,017	C–7
18.	Irvathur	8	1,871	2,215	C–6
19.	Jarkala	45	466	549	C–4
20.	Kabbinale	42	934	1,150	C–2
21.	Kadandale	76	3,145	3,298	B–6
22.	Kadthala	29	1,328	1,639	B–3
23.	Kallabettu	68	1,081	1,455	C–7
24.	Kallamundkur	73	3,538	3,846	B–7
25.	Kallya	19	2,361	2,503	A–5
26.	Kanajar	24	2,063	2,234	A–4
27.	Kanthavara	10	3,200	3,542	B–6
28.	Karanje	67	1,384	1,746	C–7
29.	Kedinje	18	693	687	A–5
30.	Kellaputhige	54	754	699	C–6
31.	Kerebettu	37	675	756	B–2
32.	Kervashe	46	1,491	1,910	C–4
33.	Kowdoor	22	3,358	3,686	A–4
34.	Kuchur	40	940	1,238	B–1
35.	Kukkuje	30	1,192	1,247	B–3
36.	Kukkundur	27	5,381	6,263	B–4
37.	Mala	47	2,788	3,616	D–5
38.	Mantrady	59	859	1,094	D–6
39.	Marne	28	3,917	4,652	C–4
40.	Marpady	51	3,822	4,918	C–7
41.	Maroor	63	1,275	1,666	C–7
42.	Miyar	2	3,576	3,980	C–5
43.	Mudar	3	2,413	2,947	C–5
44.	Mudrady	35	2,532	3,012	B–2
45.	Mudukonaje	61	1,009	1,137	C–7
46.	Mudumarnad	53	1,152	1,359	C–6
47.	Mulladka	15	1,082	1,201	A–6
48.	Mundkur	13	4,358	5,069	A–6
49.	Nadpal	41	1,448	2,098	D–2
50.	Nallur	4	2,991	3,615	D–6
51.	Nandalike	17	2,511	2,618	A–5
52.	Nellikar	58	1,277	1,411	D–6
53.	Niddodi	72	1,728	1,942	A–7
54.	Ninjur	23	1,989	2,022	A–4
55.	Nire	25	2,115	2,090	A–4
56.	Nitte	11	6,270	7,162	B–5
57.	Nooralvettu	5	1,311	1,510	D–6
58.	Paladka	75	2,387	2,572	B–6
59.	Padukonaje	62	769	882	C–7
60.	Padukudur	33	526	732	B–3
61.	Padumarnad	52	2,021	2,469	C–6
62.	Palli	21	2,698	2,936	A–5
63.	Panapila	57	845	929	D–6
64.	Puchamogru	64	1,503	1,634	C–7
65.	Puthige	74	4,566	5,364	B–7
66.	Renjal	7	2,308	2,381	C–6
67.	Sanoor	9	3,185	4,039	B–5
68.	Shirlal	44	1,534	1,716	C–4
69.	Shirthady	60	1,294	1,523	C–7
70.	Shivapura	34	2,130	2,543	B–2
71.	Sooda	20	2,218	2,355	A–5
72.	Tenkamijar	70	2,730	3,325	B–7
73.	Thodar	69	1,326	1,563	C–7
74.	Valpady	56	1,655	1,918	C–6
75.	Varanga	32	2,158	2,583	B–3
76.	Yellare	31	987	1,199	B–3
77.	Yerlapady	50	2,956	3,316	B–4

L.C. No.	Name of village/ town/ward urban enumerator's block No.		Area of village in acres and of town/ ward in Km²	No. of Occupied residential houses	No. of households	Total population (including Institutional and Houseless population)			Scheduled Castes		Scheduled Tribes		Literate and educated persons		WORKERS			
															Total workers (I-IX)		I	
						P	M	F	M	F	M	F	M	F	M	F	M	F
1	2		3	4	5	6	7	8	9	10	11	12	13	14	15	16	17	18
18/4.	**Karkal Taluk**	**T**	**1347.3**	**32831**	**35062**	**212496**	**99137**	**113359**	**5975**	**6330**	**3513**	**3957**	**47056**	**38792**	**46770**	**39925**	**20906**	**17625**
		R	**1317.8**	**29200**	**31017**	**188065**	**87256**	**100809**	**5450**	**5774**	**3337**	**3785**	**39280**	**32245**	**41866**	**37446**	**20492**	**17355**
		U	**29.5**	**3631**	**4045**	**24431**	**11881**	**12550**	**525**	**556**	**176**	**172**	**7776**	**6547**	**4904**	**2479**	**414**	**270**
RURAL																		
1.	Durga		4,874	379	387	2,465	1,198	1,267	115	95	102	159	506	390	626	380	198	99
2.	Miyar		5,342	581	625	3,980	1,877	2,103	124	153	48	50	784	647	858	559	370	225
3.	Mudar		4,937	481	481	2,947	1,410	1,537	162	166	19	19	490	465	724	642	338	306
4.	Nallur		6,092	578	580	3,615	1,673	1,942	135	150	24	25	724	520	838	873	491	494
5.	Nooral Vettu		5,240	295	298	1,510	729	781	60	76	..	..	278	173	386	172	187	54
6.	Idu		7,395	422	437	2,548	1,226	1,322	92	90	23	26	406	329	646	425	304	136
7.	Renjal		4,574	385	400	2,381	1,066	1,315	150	168	26	43	404	315	560	517	318	160
8.	Irvathur		2,841	329	329	2,125	952	1,173	104	120	5	9	329	267	467	515	310	321
9.	Sanoor		3,633	598	633	4,039	1,819	2,220	122	111	40	49	754	682	894	934	379	402
10.	Kanthavara		4,919	560	572	3,542	1,649	1,893	97	112	54	43	676	628	812	833	444	427
11.	Nitte		9,708	1,025	1,108	7,162	3,173	3,989	114	209	36	55	1,495	1,518	1,417	1,460	663	720
12.	Bola		4,479	554	598	3,691	1,590	2,101	84	65	18	22	701	760	750	761	444	423
13.	Mundkur		3,460	731	854	5,069	2,304	2,765	74	127	37	32	1,193	1,089	1,041	1,160	378	380
14.	Inna		2,522	536	586	3,294	1,393	1,901	39	45	9	4	678	693	613	630	323	326
15.	Mulladka		1,311	205	217	1,201	536	665	20	22	19	26	288	276	235	346	133	216
16.	Belman		3,597	634	669	3,577	1,588	1,989	88	71	19	21	788	832	642	611	310	336
17.	Nandalike		2,950	463	488	2,618	1,132	1,486	71	87	7	7	509	589	480	623	255	357
18.	Kedinje		706	115	115	687	329	358	15	14	..	..	173	170	158	90	62	54
19.	Kallya		4,668	375	412	2,503	1,057	1,446	72	70	75	89	450	447	462	316	225	207
20.	Sooda		2,417	392	423	2,355	1,044	1,311	31	30	40	67	582	554	452	230	284	74
21.	Palli		3,765	461	461	2,936	1,279	1,657	66	91	70	67	770	638	535	622	339	400
22.	Kowdoor		3,961	604	620	3,686	1,608	2,078	155	159	54	47	791	810	754	767	347	403
23.	Ninjur		2,264	309	343	2,022	914	1,108	53	52	21	13	554	530	407	429	267	268
24.	Kanajar		3,516	341	371	2,234	1,009	1,225	39	26	28	30	494	465	484	347	349	241
25.	Nire		3,038	347	348	2,090	956	1,134	36	37	3	3	595	514	410	523	212	212
26.	Bailur		1,071	165	165	1,147	510	637	13	18	2	2	266	192	226	253	164	192
27.	Kukkundur		6,548	914	984	6,263	2,899	3,364	121	174	69	91	1,565	1,218	1,210	1,006	489	320
28.	Marne		7,633	752	779	4,652	2,224	2,428	97	104	136	178	1,179	890	1,115	869	550	430
29.	Kadthala		3,642	230	250	1,639	781	858	83	72	61	69	252	194	402	296	271	183
30.	Kukkuje		2,091	185	194	1,247	566	681	34	44	42	50	273	342	284	303	158	179
31.	Yellare		2,444	180	197	1,199	552	647	22	31	84	84	245	167	298	323	199	233
32.	Varanga		4,939	351	370	2,583	1,270	1,313	82	75	110	88	546	334	674	578	215	108
33.	Padukudur		1,184	95	96	732	361	371	49	37	1	..	135	36	172	198	118	141
34.	Shivapura		4,888	363	518	2,543	1,219	1,324	54	55	120	136	607	408	680	528	431	333
35.	Mudrady		5,841	408	439	3,012	1,464	1,548	49	57	72	64	673	449	762	763	1,484	485

Note: The total of the village areas may not tally with the total areas of the taluk. The data on these areas are from different sources and no attempt has been made to tally the two.

CENSUS ABSTRACT — KARKAL TALUK

WORKERS																		NON-WORKERS		
II		III		IV		V(*a*)		V(*b*)		VI		VII		VIII		IX		X		L.C.
M	F	M	F	M	F	M	F	M	F	M	F	M	F	M	F	M	F	M	F	No.
19	20	21	22	23	24	25	26	27	28	29	30	31	32	33	34	35	36	37	38	1
10818	**15702**	**1300**	**377**	**136**	**28**	**2538**	**3350**	**2610**	**1170**	**630**	**95**	**3531**	**244**	**1075**	**81**	**3226**	**1253**	**52367**	**73434**	
10451	**15084**	**1240**	**372**	**62**	**1**	**2145**	**2746**	**1790**	**818**	**382**	**42**	**2440**	**166**	**564**	**6**	**2300**	**856**	**45390**	**63363**	
367	**618**	**60**	**5**	**74**	**27**	**393**	**604**	**820**	**352**	**248**	**53**	**1091**	**78**	**511**	**75**	**926**	**397**	**6977**	**10071**	
167	185	150	67	2	...	25	17	11	1	4	..	23	3	2	1	44	7	572	887	1
205	220	32	5	..	..	41	49	65	27	17	..	60	3	10	..	58	30	1,019	1,544	2
179	304	36	..	1	..	40	20	29	3	12	3	56	..	6	..	27	6	686	895	3
162	342	34	5	2	..	47	11	20	6	5	..	40	3	4	..	33	12	835	1,069	4
86	54	28	21	..	..	38	..	1	..	..	..	5	..	..	..	41	43	343	609	5
226	278	29	4	..	..	19	5	8	1	6	..	31	1	5	..	18	..	580	897	6
192	340	3	..	..	..	14	13	..	..	1	..	15	..	4	..	13	4	506	798	7
123	168	..	..	..	..	13	25	2	..	..	..	7	..	..	..	12	1	485	658	8
154	292	15	15	3	1	82	164	88	31	12	4	75	1	22	..	64	24	925	1,286	9
213	311	18	..	..	..	32	53	34	29	3	1	18	3	4	..	46	9	837	1,060	10
305	550	32	3	..	..	70	65	70	17	12	9	100	8	17	..	148	88	1,756	2,529	11
200	283	..	..	..	..	40	20	28	30	1	..	20	1	2	..	15	4	840	1,340	12
241	585	9	..	..	..	74	148	30	8	55	5	165	10	16	1	73	23	1,263	1,605	13
97	230	5	1	..	..	78	57	29	5	6	2	40	3	5	..	30	6	780	1,271	14
21	88	16	5	...	..	11	19	20	13	8	..	12	..	4	..	10	5	301	319	15
126	282	11	1	..	..	19	17	49	8	7	2	52	4	12	..	56	21	946	1,318	16
87	238	4	..	..	..	24	16	26	4	10	..	35	..	3	..	36	8	652	863	17
27	30	1	..	..	..	5	3	7	2	4	..	37	..	6	..	9	1	171	268	18
160	97	..	..	..	..	30	7	2	1	..	..	33	2	2	..	10	2	595	1,130	19
77	148	..	..	1	..	31	1	13	3	..	..	22	1	3	..	21	3	592	1,081	20
75	186	9	2	..	..	48	16	19	9	5	..	24	2	4	..	12	7	744	1,035	21
185	300	9	4	..	..	54	31	21	1	16	..	68	12	12	..	42	16	854	1,311	22
82	144	3	..	..	..	16	14	6	..	..	..	14	2	2	..	17	1	507	679	23
76	84	2	3	..	..	13	5	4	1	..	..	16	1	2	..	22	12	525	878	24
59	87	1	..	..	..	26	4	9	2	7	1	48	4	7	..	41	13	546	811	25
20	48	1	..	..	..	5	12	5	..	..	..	19	..	6	..	6	1	284	384	26
294	395	12	7	..	..	63	33	108	190	21	1	83	9	35	..	109	51	1,685	2,358	27
263	352	16	4	..	..	64	36	24	16	15	..	80	7	20	..	83	24	1,109	1,559	28
73	90	5	2	..	..	19	20	10	..	..	..	15	1	1	..	8	..	379	562	29
99	119	1	..	..	..	2	..	5	..	..	..	6	..	..	...	13	5	282	378	30
62	86	..	1	..	..	15	..	3	..	2	..	8	3	1	..	8	..	254	324	31
268	416	13	9	2	..	39	9	16	..	3	..	60	7	14	..	44	29	596	735	32
47	57	1	..	..	..	..	..	1	..	..	..	2	..	2	..	1	..	189	173	33
136	175	9	2	..	..	26	4	19	5	4	..	35	2	5	..	15	7	539	796	34
182	261	6	1	..	..	14	5	16	3	3	..	26	7	6	..	25	1	702	785	35

KARKAL TALUK

PRIMARY

L.C. No.	Name of village/ town/ward urban enume-rator's block No.	Area of village in acres and of town/ ward in Km²	No. of Occu-pied resi-dential houses	No. of house-holds	Total population (including Institutional and Houseless population)			Scheduled Castes		Scheduled Tribes		Literate and educated persons		WORKERS			
														Total workers (I-IX)		I	
					P	M	F	M	F	M	F	M	F	M	F	M	F
1	2	3	4	5	6	7	8	9	10	11	12	13	14	15	16	17	18
36.	Hebri	7,893	606	619	4,046	1,987	2,059	96	68	165	232	1,016	725	957	713	391	366
37.	Kerebettu	1,081	101	121	756	374	382	4	6	27	25	181	106	202	191	89	61
38.	Chara	4,620	319	319	1,879	915	964	27	31	89	89	381	193	507	500	329	368
39.	Belanje	2,459	144	144	1,102	537	565	5	9	84	76	181	93	306	210	233	141
40.	Kuchur	4,259	182	185	1,238	654	584	12	6	108	101	215	95	346	318	247	231
41.	Nadpal	34,181	305	323	2,098	1,075	1,023	43	39	104	99	422	91	613	280	216	131
42.	Kabbinale	6,412	163	170	1,150	579	571	19	20	82	118	199	168	319	250	163	150
43.	Andar	10,275	251	268	1,797	932	865	45	38	105	99	426	167	550	392	225	254
44.	Shirlal	9,097	216	281	1,716	787	929	31	26	37	47	317	228	424	237	264	82
45.	Jarkala	1,453	81	84	549	233	315	16	16	..	..	104	79	117	103	85	74
46.	Kervashe	10,398	291	297	1,910	930	980	73	75	45	36	370	234	483	131	317	32
47.	Mala	11,617	572	604	3,616	1,777	1,839	156	167	90	111	656	470	922	528	349	234
48.	Hermunde	2,924	178	178	1,131	485	646	20	27	29	26	124	109	255	299	205	236
49.	Hirgan	5,833	532	598	3,737	1,684	2,053	61	40	96	89	803	733	751	808	382	419
50.	Yerlapady	5,039	480	505	3,316	1,498	1,818	71	62	34	34	606	511	759	842	449	549
51.	Marpady	2,921	756	779	4,918	2,347	2,571	131	150	37	52	1,284	1,039	1,015	767	198	110
52.	Padumarnad	2,835	443	476	2,469	1,135	1,334	143	126	5	6	531	429	556	636	267	255
53.	Mudumarnad	2,196	214	231	1,359	642	717	56	54	6	3	215	135	346	393	229	236
54.	Kella Puthige	1,120	107	110	699	329	370	18	17	..	..	146	122	143	169	120	131
55.	Daregudde	1,800	193	197	1,143	521	622	56	57	1	4	159	115	274	265	180	136
56.	Valpady	3,067	312	328	1,918	892	1,026	77	70	8	11	349	253	453	480	286	278
57.	Panapila	1,680	150	156	929	434	495	47	46	8	9	130	87	220	160	134	69
58.	Nellikar	2,673	231	233	1,411	672	739	67	67	7	5	258	179	333	124	185	75
59.	Mantrady	2,149	187	187	1,094	527	567	57	54	2	2	168	137	270	265	181	184
60.	Shirthady	2,202	274	332	1,523	742	781	73	78	5	7	306	225	357	195	65	9
61.	Mudukonaje	1,743	195	207	1,137	497	640	69	80	20	24	174	151	227	211	91	39
62.	Padukonaje	1,546	145	148	882	441	441	69	47	6	14	203	138	196	209	114	99
63.	Maroor	1,776	256	269	1,666	788	878	83	95	..	..	331	213	312	264	144	75
64.	Puchamogru	2,226	277	285	1,634	802	832	46	35	..	..	400	277	397	205	190	44
65.	Iruvail	2,098	337	352	2,017	940	1,077	43	32	75	89	395	299	498	504	210	148
66.	Hosabettu	2,410	281	290	1,722	844	878	30	19	22	20	421	303	379	320	180	152
67.	Karanje	2,168	294	294	1,746	797	949	68	51	..	..	404	333	398	272	225	101
68.	Kalla Bettu	1,346	239	239	1,455	688	767	32	29	12	13	329	241	292	245	115	88
69.	Thodar	2,321	196	260	1,563	716	847	115	106	..	..	280	191	346	415	145	140
70.	Tenkamijar	3,084	483	523	3,325	1,582	1,743	44	47	42	30	609	383	776	699	264	176
71.	Badagamijar	2,830	373	400	2,260	989	1,271	44	35	..	..	475	399	452	564	161	159
72.	Niddodi	2,247	319	336	1,942	885	1,057	82	159	18	13	358	488	370	415	139	92
73.	Kallamundkur	4,025	639	720	3,846	1,805	2,041	124	112	73	69	913	806	777	668	250	160
74.	Puthige	5,356	825	858	5,364	2,544	2,820	111	192	140	201	1,154	879	1,195	977	375	169
75.	Paladka	3,587	426	431	2,572	1,185	1,387	147	141	73	85	492	418	584	677	298	324
76.	Kadandale	3,623	553	562	3,298	1,470	1,828	86	63	82	102	637	605	699	913	372	469
77.	Belvai	5,869	731	771	4,838	2,238	2,600	132	169	126	176	1,005	867	1,013	890	420	264

CENSUS ABSTRACT — KARKAL TALUK

WORKERS																				
II		III		IV		V(*a*)		V(*b*)		VI		VII		VIII		IX		NON-WORKERS X		L.C.
M	F	M	F	M	F	M	F	M	F	M	F	M	F	M	F	M	F	M	F	No.
19	20	21	22	23	24	25	26	27	28	29	30	31	32	33	34	35	36	37	38	1
225	296	18	..	..	..	52	4	39	13	10	1	124	5	15	..	83	28	1,030	1,346	36
98	127	..	..	..	..	5	..	4	1	..	..	..	1	..	1	6	..	172	191	37
119	118	5	..	..	..	18	5	8	2	..	..	10	4	3	..	15	3	408	464	38
62	69	..	..	..	..	..	..	..	..	..	..	2	..	..	..	9	..	231	355	39
79	86	4	..	..	..	..	..	8	..	..	..	5	..	..	..	3	1	308	266	40
242	108	18	..	1	..	26	6	25	8	..	..	12	2	30	..	43	25	462	743	41
89	80	56	16	..	..	..	..	2	..	..	..	4	4	1	..	4	..	260	321	42
85	128	3	..	..	..	9	4	197	2	1	..	15	..	1	..	14	4	382	473	43
113	139	5	..	..	..	..	..	13	2	1	..	8	2	2	..	18	12	363	692	44
16	27	1	1	..	..	..	1	9	..	..	..	3	..	..	..	3	..	116	213	45
137	98	5	..	..	..	4	..	3	..	..	..	6	..	1	..	10	1	447	849	46
221	229	209	43	..	..	26	13	61	1	6	2	17	2	6	..	27	4	855	1,311	47
26	56	..	..	..	..	4	4	8	..	..	..	5	..	2	..	5	3	230	347	48
197	334	6	..	2	..	46	30	50	19	5	..	29	..	7	..	27	6	933	1,245	49
190	267	4	..	3	..	41	19	4	4	1	..	24	..	4	..	29	3	749	976	50
178	338	20	9	7	..	74	102	117	92	21	..	161	12	78	..	161	104	1,332	1,804	51
174	255	7	9	..	..	13	100	36	10	3	..	24	3	10	..	22	4	579	698	52
61	93	4	..	..	..	26	59	4	1	3	..	13	2	3	..	3	2	296	324	53
9	32	..	..	..	..	4	4	1	..	..	..	3	..	..	..	6	2	186	201	54
67	118	1	..	..	..	5	7	4	..	1	..	8	1	2	..	6	3	247	357	55
109	154	6	..	..	..	14	44	1	..	2	..	20	2	4	..	11	2	439	546	56
54	81	4	..	..	..	10	6	5	2	5	..	3	..	1	2	4	..	214	335	57
35	33	28	2	..	..	12	1	13	1	3	2	16	..	6	..	35	10	339	615	58
48	72	9	3	..	..	6	6	2	..	2	..	10	..	3	..	9	..	257	302	59
229	160	1	..	..	..	11	12	1	..	2	..	19	..	5	..	24	14	385	586	60
109	162	..	..	..	..	9	9	..	..	..	..	4	..	..	..	14	1	270	429	61
51	98	..	..	..	..	1	8	10	3	2	..	10	..	1	..	7	1	245	232	62
100	152	20	7	..	..	24	27	1	2	..	..	14	..	2	..	7	1	476	614	63
71	57	44	14	..	..	42	63	7	..	3	..	8	..	5	..	27	27	405	627	64
130	191	14	7	..	..	50	127	43	27	..	..	23	1	3	..	25	3	442	573	65
55	83	47	46	..	..	33	30	10	..	3	..	26	5	4	..	21	4	465	558	66
88	114	3	..	3	..	4	40	13	3	3	..	24	1	7	..	28	13	399	677	67
74	119	4	..	5	..	11	18	15	10	2	..	38	3	7	1	21	6	396	522	68
71	123	6	..	9	..	32	108	22	19	2	..	11	2	5	..	43	23	370	432	69
243	289	7	..	1	..	126	230	25	..	4	...	69	..	11	..	26	4	806	1,044	70
168	224	11	2	..	..	28	172	10	3	3	...	30	..	7	..	33	4	537	707	71
175	226	1	..	..	..	22	92	4	..	6	..	17	1	..	..	15	4	506	642	72
273	375	50	15	1	..	39	88	46	16	..	..	62	3	12	..	44	11	1,028	1,373	73
388	569	27	11	16	..	66	123	72	87	11	1	93	4	25	..	122	13	1,349	1,843	74
176	300	12	6	..	..	50	28	9	3	5	5	13	1	5	..	16	10	601	710	75
216	377	27	1	..	..	13	35	19	23	4	1	27	..	4	...	17	7	771	915	76
231	302	42	18	3	..	52	222	71	48	29	2	80	5	38	...	47	29	1,225	1,710	77

L.C. No.	Name of village/ town/ward urban enumerator's block No.	Area of village in acres and of town/ ward in Km²	No. of Occupied residential houses	No. of households	Total population (including Institutional and Houseless population)			Scheduled Castes		Scheduled Tribes		Literate and educated persons		WORKERS			
														Total workers (I-IX)		I	
					P	M	F	M	F	M	F	M	F	M	F	M	F
1	2	3	4	5	6	7	8	9	10	11	12	13	14	15	16	17	18
URBAN																	
18/V Karkal (TP)		**22.79**	**2,689**	**3060**	**18593**	**9023**	**9570**	**375**	**384**	**162**	**159**	**5,891**	**5,001**	**3,776**	**1,881**	**330**	**243**
Ward I		**1.21**	**559**	**598**	**3,642**	**1,734**	**1,908**	**67**	**61**	**42**	**32**	**1,119**	**1,037**	**709**	**407**	**48**	**67**
	1-A		81	92	582	268	314	8	12	..	..	128	111	107	102	17	17
	1-B		80	85	533	254	279	17	19	..	..	150	127	101	79	6	8
	2		53	57	340	161	179	25	20	..	..	94	70	73	46	9	12
	3		122	133	774	385	389	17	10	41	32	226	192	145	120	13	22
	4-A		66	71	437	218	219	..	..	..	..	174	155	80	7	..	..
	4-B		64	65	441	205	236	..	..	1	..	164	173	95	31	2	8
	5		93	95	535	243	292	..	..	..	..	183	209	108	22	1	..
Ward II		**2.55**	**566**	**699**	**4,118**	**2,050**	**2,068**	**152**	**165**	**52**	**43**	**1,301**	**1,016**	**847**	**430**	**74**	**65**
	6-A		83	96	603	295	308	23	25	..	..	140	136	133	131	20	23
	6-B		47	76	462	219	243	104	125	..	..	97	68	91	80	1	..
	7		91	132	669	356	313	1	..	..	..	285	233	160	28	2	2
	8		85	96	609	305	364	6	3	..	..	196	166	103	36	12	9
	9		101	114	704	333	371	15	11	50	41	176	122	136	70	15	13
	10-A		91	95	574	305	269	..	..	..	..	232	157	112	38	9	5
	10-B		68	90	497	237	260	3	1	2	2	175	134	112	47	15	13
Ward III		**8.10**	**470**	**533**	**3,205**	**1,570**	**1,635**	**54**	**46**	**9**	**16**	**994**	**800**	**706**	**323**	**85**	**60**
	11		72	81	501	245	256	2	5	6	8	177	139	96	31	18	6
	12		83	83	499	240	259	37	27	..	..	122	96	113	46	12	6
	13-A		64	66	413	212	201	3	3	..	..	136	103	89	61	13	13
	13-B		64	86	511	263	248	1	..	..	..	151	110	139	83	24	31
	14-A		87	117	635	295	340	11	11	3	8	195	176	142	58	15	4
	14-B		100	100	646	315	331	..	..	..	..	213	176	127	44	3	..
Ward IV		**1.61**	**208**	**239**	**1,394**	**660**	**734**	..	**3**	..	**13**	**553**	**566**	**254**	**74**	**1**	..
	15		41	56	301	147	154	..	..	..	..	126	120	58	16	1	..
	16		57	73	407	204	203	..	..	..	..	165	151	68	13	..	..
	17		110	110	686	309	377	..	3	..	13	262	295	128	45	..	..
Ward V		**6.90**	**555**	**625**	**4,038**	**1,969**	**2,069**	**98**	**105**	**52**	**45**	**1,266**	**994**	**814**	**440**	**93**	**14**
	18		111	114	677	325	352	2	4	18	20	209	169	130	85	15	1
	19		79	85	662	344	318	..	..	..	..	252	158	129	83	11	..
	20		100	124	840	405	435	4	6	34	25	238	190	169	74	28	3
	21		101	101	584	269	315	..	..	..	..	190	183	110	47	12	4
	22		74	97	613	297	316	38	47	..	..	177	149	122	85	5	3
	23		90	104	662	329	333	54	48	..	..	200	145	154	66	22	3
Ward VI		**2.42**	**331**	**366**	**2,196**	**1,040**	**1,156**	**4**	**4**	**7**	**10**	**658**	**588**	**446**	**207**	**29**	**37**
	24		132	138	879	397	482	..	1	..	..	246	230	170	130	20	33
	25		102	105	654	317	337	..	..	..	..	172	159	139	38	2	2
	26		97	123	663	326	337	4	3	7	10	240	199	137	39	7	2
18/X Pranthya (TP)		**6.67**	**942**	**985**	**5,838**	**2,858**	**2,980**	**150**	**172**	**14**	**13**	**1,885**	**1,546**	**1,128**	**598**	**84**	**27**
Division I		**N.A.**	**128**	**146**	**826**	**412**	**414**	..	..	**1**	**...**	**314**	**288**	**126**	**24**	**1**	..
	1		128	146	826	412	414	..	..	1	...	314	288	126	24	1	..

CENSUS ABSTRACT — KARKAL TALUK

WORKERS																				
II		III		IV		V(*a*)		V(*b*)		VI		VII		VIII		IX		NON-WORKERS X		L.C.
M	F	M	F	M	F	M	F	M	F	M	F	M	F	M	F	M	F	M	F	No.
19	20	21	22	23	24	25	26	27	28	29	30	31	32	33	34	35	36	37	38	1
277	**452**	**51**	**5**	**50**	**12**	**263**	**331**	**690**	**333**	**193**	**46**	**854**	**72**	**363**	**46**	**705**	**341**	**5,247**	**7689**	**18/V**
8	**38**	**13**	**1**	**2**	**3**	**66**	**142**	**167**	**94**	**61**	**8**	**169**	**10**	**56**	**1**	**119**	**43**	**1,025**	**1,501**	**I**
..	2	..	..	1	..	23	53	19	25	8	..	19	1	10	..	10	4	161	212	1 A
..	9	6	1	..	..	6	31	27	19	12	3	15	3	13	..	16	5	153	200	1 B
2	13	2	..	..	..	..	13	20	7	17	..	14	..	1	..	8	1	88	133	2
1	13	1	..	1	3	9	42	38	23	23	4	22	2	9	1	28	10	240	269	3
..	..	2	..	..	..	12	1	18	1	..	..	27	..	3	..	18	5	138	212	4 A
1	1	2	..	..	..	16	2	15	12	..	1	31	1	14	..	14	6	110	205	4 B
4	..	..	..	..	..	..	..	30	7	1	..	41	3	6	..	25	12	135	270	5
66	**123**	**11**	**1**	..	**4**	**39**	**29**	**107**	**43**	**74**	**28**	**219**	**34**	**61**	**1**	**195**	**102**	**1,203**	**1,638**	**II**
24	57	1	..	..	..	15	8	23	26	9	..	12	6	7	1	22	10	162	177	6 A
2	8	1	..	..	4	2	4	19	1	27	22	16	22	10	..	13	19	128	163	6 B
..	..	1	..	..	..	3	..	18	1	3	..	80	2	21	..	32	23	196	285	7
1	1	..	..	..	..	2	..	13	7	10	3	28	3	12	..	25	13	202	268	8
29	43	..	..	..	..	12	8	13	3	15	1	9	..	6	..	37	2	197	301	9
2	3	2	..	..	..	2	6	12	..	7	..	43	1	3	..	32	23	193	231	10 A
9	11	6	1	..	..	3	3	9	5	3	2	31	..	2	..	34	12	125	213	10 B
100	**114**	**7**	..	**10**	..	**33**	**34**	**129**	**37**	**16**	**3**	**138**	**4**	**76**	**13**	**112**	**58**	**864**	**1,312**	**III**
1	7	5	..	..	..	6	3	5	2	2	..	20	1	6	1	33	11	149	225	11
69	37	..	..	..	..	..	1	23	..	..	..	4	..	1	..	4	2	127	213	12
4	20	..	..	6	..	5	..	14	20	7	3	14	..	11	3	15	2	123	140	13 A
20	36	..	..	2	..	3	..	40	10	1	..	23	..	11	1	15	5	124	165	13 B
4	12	2	..	1	..	9	11	14	3	6	..	44	1	17	..	30	27	153	282	14 A
2	2	..	..	1	..	10	19	33	2	..	..	33	2	30	8	15	11	188	287	14 B
2	..	**1**	..	..	..	**9**	**4**	**51**	**14**	**6**	..	**104**	**11**	**18**	**3**	**62**	**42**	**406**	**660**	**IV**
1	..	..	..	..	..	..	..	15	2	..	..	35	4	3	1	3	9	89	138	15
1	..	..	..	..	..	..	..	10	4	..	..	27	3	9	..	21	6	136	190	16
..	..	1	..	..	..	9	4	26	8	6	..	42	4	6	2	38	27	181	332	17
79	**154**	**9**	**3**	**23**	**4**	**54**	**30**	**159**	**131**	**26**	**5**	**155**	**11**	**109**	**26**	**107**	**62**	**1,155**	**1,629**	**V**
23	29	3	..	2	1	8	3	25	38	5	..	18	3	22	..	9	10	195	267	18
8	43	1	..	1	1	16	3	13	16	5	..	26	2	21	..	27	18	215	235	19
7	14	1	2	2	..	21	24	33	8	5	..	27	2	26	19	19	2	236	361	20
..	10	1	..	..	..	..	..	31	8	5	2	31	1	11	..	19	22	159	268	21
20	24	1	..	..	..	9	..	28	41	2	1	23	2	19	6	15	8	175	231	22
21	34	2	1	18	2	..	..	29	20	4	2	30	1	10	1	18	2	175	267	23
21	**23**	**10**	..	**15**	**1**	**62**	**92**	**77**	**14**	**10**	**2**	**69**	**2**	**43**	**2**	**110**	**34**	**594**	**949**	**VI**
19	**23**	..	..	7	1	29	57	39	8	4	..	16	..	21	2	15	6	227	352	24
..	..	6	..	7	..	23	21	30	2	5	1	31	1	13	..	22	11	178	299	25
2	..	4	..	1	..	10	14	8	4	1	1	22	1	9	..	73	17	189	298	26
90	**166**	**9**	..	**24**	**15**	**130**	**273**	**130**	**19**	**55**	**7**	**237**	**6**	**148**	**29**	**221**	**56**	**1730**	**2382**	**18/X**
7	**3**	..	..	..	..	**19**	**10**	**10**	**5**	**4**	..	**21**	..	**12**	..	**52**	**6**	**286**	**390**	**I**
7	3	..	..	..	..	19	10	10	5	4	..	21	..	12	..	52	6	286	390	1

L.C. No.	Name of village/ town/ward urban enumerator's block No.	Area of village in acres and of town/ ward in Km²	No. of Occupied residential houses	No. of households	Total population (including Institutional and Houseless population)			Scheduled Castes		Scheduled Tribes		Literate and educated persons		WORKERS			
														Total workers (I-IX)		I	
					P	M	F	M	F	M	F	M	F	M	F	M	F
1	2	3	4	5	6	7	8	9	10	11	12	13	14	15	16	17	18
Division II		**N.A.**	**137**	**137**	**899**	**408**	**491**	**18**	**24**	..	..	**265**	**245**	**156**	**124**	**35**	**8**
	2		137	137	899	408	491	18	24	..	..	265	245	156	124	35	8
Division III		**N.A.**	**269**	**270**	**1,633**	**808**	**825**	**25**	**27**	**9**	**10**	**558**	**427**	**343**	**157**	**18**	**3**
	3		121	121	667	325	342	..	..	..	..	242	213	128	38	2	..
	4-A		82	83	477	232	245	12	7	9	10	164	117	118	56	..	..
	4-B		66	66	489	251	238	13	20	..	..	152	97	97	63	16	3
Division IV		**N.A.**	**170**	**193**	**1,189**	**578**	**611**	**53**	**57**	**3**	**2**	**360**	**277**	**253**	**137**	**18**	**6**
	5		83	106	602	292	310	34	35	1	..	184	142	119	59	5	1
	6		87	87	587	286	301	19	22	2	2	176	135	134	78	13	5
Division V		**N.A.**	**238**	**239**	**1,291**	**652**	**639**	**54**	**64**	**1**	**1**	**388**	**309**	**250**	**156**	**12**	**10**
	7		139	139	764	373	391	21	24	1	1	229	187	149	79	10	9
	8		99	100	527	279	248	33	40	..	..	159	122	101	77	2	1

N.A. — Data not available.

CENSUS ABSTRACT KARKAL TALUK

WORKERS																				
II		III		IV		V(*a*)		V(*b*)		VI		VII		VIII		IX		NON-WORKERS X		L.C.
M	F	M	F	M	F	M	F	M	F	M	F	M	F	M	F	M	F	M	F	No.
19	20	21	22	23	24	25	26	27	28	29	30	31	32	33	34	35	36	37	38	1
30	**43**	**1**	..	**4**	**1**	**21**	**69**	**14**	..	**3**	**2**	**25**	..	**10**	..	**13**	**1**	**252**	**367**	**II**
30	43	1	..	4	1	21	69	14	..	3	2	25	..	10	..	13	1	252	367	2
20	**44**	**1**	..	**1**	..	**39**	**80**	**50**	**2**	**9**	**3**	**87**	**2**	**49**	**7**	**69**	**16**	**465**	**668**	**III**
4	3	..	..	..	..	9	24	23	..	4	1	40	1	12	..	34	9	197	304	3
..	2	..	..	..	..	20	40	11	..	1	1	38	1	20	7	28	5	114	189	4 A
16	39	1	..	1	..	10	16	16	2	4	1	9	..	17	..	7	2	154	175	4 B
21	**41**	**5**	..	..	..	**20**	**70**	**28**	**2**	**15**	..	**59**	..	**45**	**5**	**42**	**13**	**325**	**474**	**IV**
5	25	4	..	..	..	10	28	14	..	9	..	34	..	15	..	23	5	173	251	5
16	16	1	..	..	..	10	42	14	2	6	..	25	..	30	5	19	8	152	223	6
12	**35**	**2**	..	**19**	**14**	**31**	**44**	**28**	**10**	**24**	**2**	**45**	**4**	**32**	**17**	**45**	**20**	**402**	**483**	**V**
3	6	2	..	14	12	11	14	21	5	12	..	32	4	16	17	28	12	224	312	7
9	29	..	..	5	2	20	30	7	5	12	2	13	..	16	..	17	8	178	171	8

KARKAL TALUK

DESCRIPTION OF URBAN ENUMERATORS' BLOCKS

Census Enumeration Block No.		Description of jurisdiction of the Census Enumeration Block		
		Name or No. of Street, Road, Lane etc.	No. of the first Census House	No. of the last Census House
1		2	3	4
Name of City / Town: KARKAL (TP)				
Location Code No. 18/V				
Ward I	1-A	. .	1	76
	1-B	. .	77	158
	2	. .	1	54
	3	. .	1	123
	4-A	. .	1	85
	4-B	. .	86	156
	5	. .	1	94
Ward II	6-A	. .	1	82
	6-B	. .	83	143
	7	. .	1	132
	8	. .	1	117
	9	. .	1	101
	10-A	. .	1	91
	10-B	. .	92	161
Ward III	11	. .	1	96
	12	. .	1	83
	13-A	. .	1	55
	13-B	. .	56	128
	14-A	. .	1	98
	14-B	. .	99	189
Ward IV	15	. .	1	72
	16	. .	1	108
	17	. .	1	129
Ward V	18	. .	1	114
	19	. .	1	85
	20	. .	1	117
	21	. .	1	103
	22	. .	1	90
	23	. .	1	70
Ward VI	24	. .	1	124
	25	. .	1	110
	26	. .	1	97
Name of Town: PRANTHYA (TP)				
Location Code No. 18/X				
	1	. .	1	142
	2	. .	1	136
	3	. .	1	155
	4	. .	1	68
	5	. .	69	143
	6	. .	1	106
	7	. .	1	96
	8	. .	1	148
	9	. .	1	103

MANGALORE TALUK

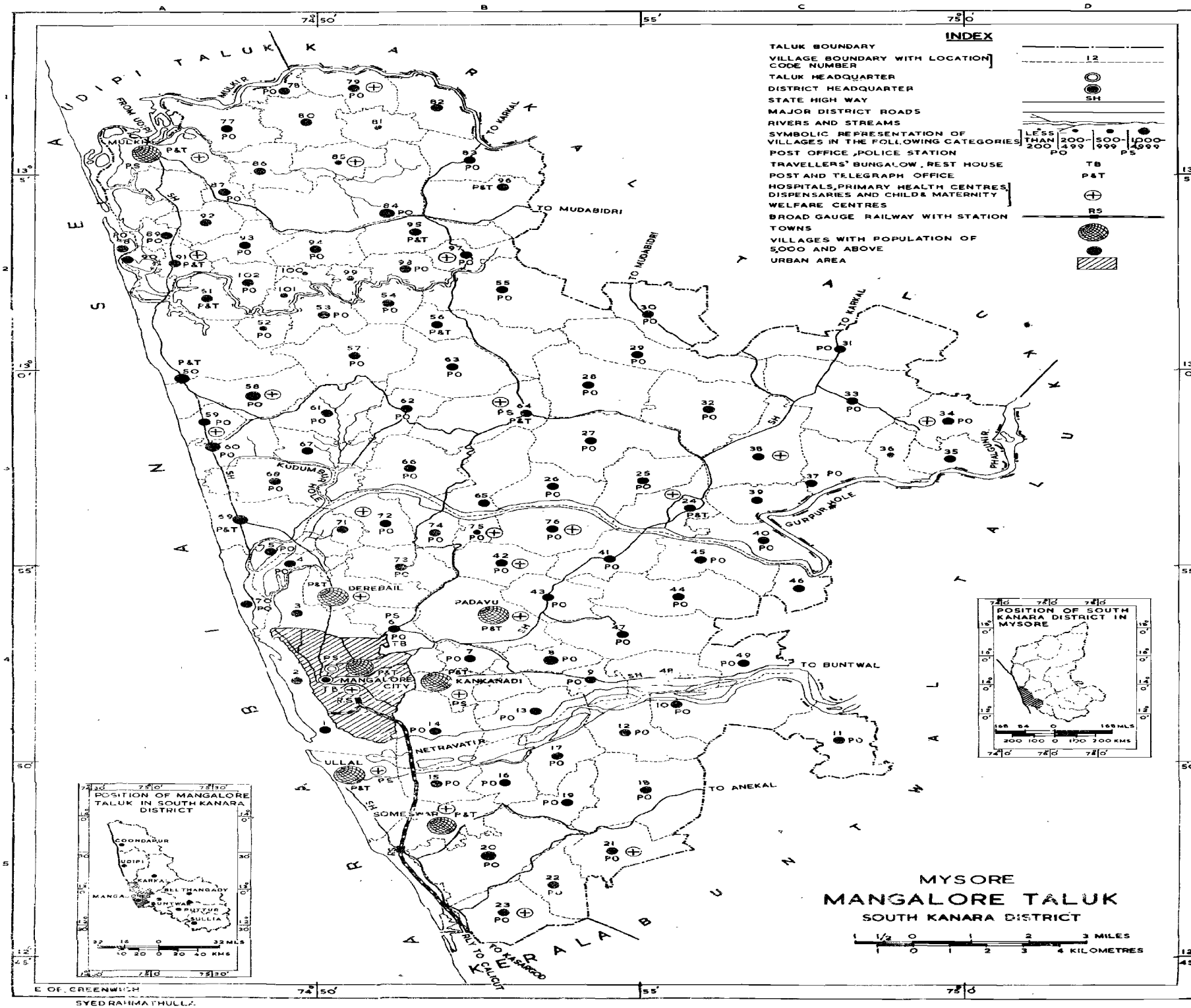

E OF GREENWICH

SYED RAHIMATHULLA

ALPHABETICAL LIST OF VILLAGES
MANGALORE TALUK

Sl. No.	Name of Village	1971 Census Location Code Number	Population 1961	Population 1971	Square in the Taluk Map in which the village is located
1	2	3	4	5	6
1.	Addur	40	1,779	2,302	C–3
2.	Adyapady	26	1,466	1,774	B–3
3.	Adya	48	2,291	2,925	C–4
4.	Aikala	96	1,742	1,715	B–2
5.	Alape	8	3,805	5,809	B–4
6.	Amblamogaru	17	2,286	2,747	B–4
7.	Arkula	49	2,016	2,503	C–4
8.	Athikaribettu	77	2,395	2,506	A–1
9.	Attur	100	365	411	B–1
10.	Badagaulipady	38	2,732	3,608	C–3
11.	Badagayedapadavu	31	2,335	2,882	C–2
12.	Badagayekkar	55	1,742	1,923	B–2
13.	Baikampady	68	3,521	3,228	A–3
14.	Bajal	13	2,464	3,813	B–4
15.	Bajpe	64	3,559	4,580	B–3
16.	Bala	61	1,729	2,144	B–3
17.	Balkunje	79	1,311	1,492	B–1
18.	Bangrakulur	4	947	1,034	A–3
19.	Bellairu	92	1,015	1,214	A–2
20.	Belma	19	1,855	2,439	B–5
21.	Boliyar	11	2,153	2,713	C–4
22.	Boloor	3	1,497	1,122	A–4
23.	Bondanthilla	44	2,385	2,805	C–4
24.	Casbabazar	2	898	2,326	A–4
25.	Chellairu	51	1,296	1,513	A–2
26.	Delanthabettu	54	945	1,176	B–2
27.	Elathur	85	799	869	B–1
28.	Elinje	83	2,131	2,243	B–1
29.	Haleangady	91	2,135	2,455	A–2
30.	Harekala	12	3,055	3,780	B–4
31.	Hosabettu	59	2,533	3,297	A–3
32.	Iddya	58	3,765	6,708	A–3
33.	Jeppinamogaru	14	3,758	4,771	B–4
34.	Kadri	6	1,992	2,623	B–4
35.	Kalavar	62	999	1,316	B–3
36.	Kandavara	25	1,959	2,422	B–3
37.	Kannur	9	2,450	3,217	B–4
38.	Karnire	78	969	1,030	A–1
39.	Kavathar	80	1,535	1,488	A–1
40.	Kavoor	73	2,836	4,426	B–3
41.	Kemral	94	1,455	1,846	A–2
42.	Kenjar	66	3,030	3,713	B–3
43.	Kilenjar	34	1,566	1,837	C–3
44.	Kilenjur	99	628	654	B–2
45.	Kilpady	87	1,501	1,904	A–2
46.	Kinnya	22	1,617	2,053	B–5
47.	Koikude	102	1,273	1,533	A–2
48.	Kolambe	27	2,904	3,513	B–3
49.	Kolavoor	35	1,539	1,638	C–3
50.	Kollur	81	638	646	B–1
51.	Kompadavu	29	1,501	1,681	B–2
52.	Konaje	18	2,545	3,134	C–5
53.	Kondemula	97	1,144	1,448	B–2
54.	Kotekar	20	3,610	5,098	B–5
55.	Kudupu	43	1,438	1,524	B–4
56.	Kulai	60	2,394	5,166	A–3
57.	Kunjathabail	72	1,441	1,873	B–3
58.	Kuthethur	57	2,124	4,371	B–2
59.	Madya	52	504	701	A–2
60.	Malavoor	65	1,601	2,031	B–3
61.	Mallur	46	1,286	1,539	C–4
62.	Mangalore Thota	1	867	1,432	B–4
63.	Manjanaday	21	2,504	3,538	B–5
64.	Marakada	74	1,223	1,930	B–3
65.	Maroli	7	1,601	2,927	B–4
66.	Mennabettu	95	2,434	2,600	B–2
67.	Mogaru	37	1,385	1,620	C–3
68.	Muchur	30	1,357	1,656	C–2
69.	Muduperar	32	2,928	3,323	C–3
70.	Mudushedde	76	1,923	2,190	B–3
71.	Mulur	24	3,236	3,761	C–3
72.	Munnur	16	2,110	2,445	B–5
73.	Muthur	36	827	954	C–3
74.	Nadugodu	98	1,173	1,182	B–2
75.	Neermarga	47	2,465	3,375	B–4
76.	Pachanadi	42	1,706	2,138	A–3
77.	Padukody	5	1,842	1,929	A–3
78.	Padupanamboor	89	1,040	1,319	A–2
79.	Paduperar	28	2,019	2,366	B–3
80.	Padushedde	75	547	601	B–3
81.	Panamboor	69	6,533	5,869	A–3
82.	Panja	101	553	564	A–2
83.	Panjimogar	71	810	1,112	B–3
84.	Pavanje	90	1,375	1,521	A–2
85.	Pavoor	10	2,999	3,716	C–4
86.	Permude	63	2,127	2,332	B–2
87.	Permunnur	15	3,083	4,838	B–5
88.	Sasihithlu	88	1,625	1,957	A–2
89.	Shimanthur	86	1,095	1,154	A–1
90.	Surathkal	50	5,179	9,018	A–3
91.	Surinje	53	1,150	1,513	B–2
92.	Talapady	23	2,163	2,960	B–5
93.	Talipady	84	5,214	5,752	B–2
94.	Tannirbavi	70	3,017	1,726	A–4
95.	Tenkaulipady	39	1,356	1,574	C–3
96.	Tenkayedapadavu	33	2,569	3,296	C–3
97.	Tenkayekkar	56	1,945	2,221	B–2
98.	Thiruvail	41	2,050	2,648	B–3
99.	Thokur	67	2,528	3,493	A–3
100.	Thokur	93	1,515	1,815	A–2
101.	Ulaibettu	45	2,063	2,478	C–3
102.	Ulepady	82	1,112	1,191	B–1

MANGALORE TALUK

PRIMARY

L.C. No.	Name of village/ town/ward/ urban enumerator's block No.		Area of village in acres and of town/ ward in Km²	No. of Occupied residential houses	No. of households	Total population (including Institutional and Houseless population)			Scheduled Castes		Scheduled Tribes		Literate and educated persons		WORKERS: Total workers (I-IX)		WORKERS: I	
						P	M	F	M	F	M	F	M	F	M	F	M	F
1	2		3	4	5	6	7	8	9	10	11	12	13	14	15	16	17	18
18/5.	**Mangalore Taluk**	**T**	**560.6**	**74534**	**79217**	**490566**	**241793**	**248773**	**7949**	**8304**	**1081**	**1255**	**147927**	**113003**	**115600**	**75079**	**13456**	**8156**
		R	**497.0**	**39080**	**41410**	**255706**	**124198**	**131508**	**4225**	**4435**	**735**	**949**	**64223**	**46348**	**59382**	**46817**	**12297**	**7471**
		U	**63.6**	**35454**	**37807**	**234860**	**117595**	**117265**	**3724**	**3869**	**346**	**306**	**83704**	**66655**	**56218**	**28262**	**1159**	**685**
RURAL																		
1.	Mangalore Thota		N.A.	177	184	1,432	729	703	2	5	1	..	467	325	357	166	..	..
2.	Casba Bozar		483	250	340	2,746	1,610	1,136	..	..	..	..	314	276	580	136	..	..
3.	Boloor		816	163	197	1,122	557	565	3	5	..	..	383	292	288	199	12	4
4.	Bangrakulur		563	148	184	1,034	512	522	32	30	..	..	342	292	261	157	111	59
5.	Padukody		523	340	368	1,929	970	959	42	27	2	..	512	454	553	420	45	49
6.	Kadri		970	452	457	2,623	1,331	1,292	9	8	..	..	728	651	601	482	13	7
7.	Maroli		450	469	480	2,927	1,399	1,528	20	11	2	1	999	837	716	570	22	28
8.	Alape		1,148	637	683	5,809	3,075	2,734	45	43	10	5	1,870	1,357	1,605	880	51	36
9.	Kannur		805	402	443	3,217	1,628	1,589	34	49	3	6	749	284	723	385	75	17
10.	Pavoor		2,452	520	527	3,717	1,866	1,850	61	60	..	..	833	451	939	735	185	47
11.	Boliyar		1,524	385	413	2,713	1,364	1,349	38	37	3	3	489	296	621	527	153	30
12.	Harekala		1,524	555	555	3,780	1,895	1,885	40	26	..	..	742	285	1,041	765	198	58
13.	Bajal		1,127	581	611	3,813	1,896	1,917	10	11	21	10	836	421	983	816	116	61
14.	Jeppinamogaru		1,802	858	872	4,771	2,403	2,368	12	17	11	7	1,427	971	1,234	949	234	135
15.	Permunnur		819	737	744	4,838	2,498	2,340	..	..	21	..	1,114	598	1,243	987	99	43
16.	Munnur		1,079	388	412	2,445	1,256	1,189	48	37	18	43	654	405	706	443	213	60
17.	Amblamogaru		1,327	411	441	2,747	1,404	1,343	100	85	..	..	737	291	729	548	212	71
18.	Konaje		2,560	469	483	3,134	1,575	1,559	63	30	7	95	754	416	830	646	210	98
19.	Belma		894	371	371	2,439	1,279	1,160	49	31	3	..	525	197	664	345	128	39
20.	Kotekar		2,509	794	794	5,098	2,514	2,584	62	57	27	16	1,094	954	1,119	619	210	40
21.	Manjanaday		1,387	469	508	3,538	1,773	1,765	40	42	16	5	808	252	873	580	204	69
22.	Kinnya		1,078	297	311	2,053	993	1,060	17	22	3	2	525	197	487	338	103	34
23.	Talapady		1,517	447	460	2,960	1,418	1,542	101	111	1	6	722	437	722	551	149	41
24.	Mulur		1,275	521	546	3,761	1,698	2,063	40	28	..	..	955	1,039	782	453	159	42
25.	Kandavara		1,328	367	398	2,422	1,195	1,227	43	48	15	7	657	415	571	497	77	10
26.	Adyapady		1,142	262	291	1,774	811	963	89	102	..	..	379	245	406	485	83	9
27.	Kolambe		2,261	556	580	3,513	1,656	1,857	54	55	3	4	876	687	774	742	220	120
28.	Paduperar		2,054	357	407	2,366	1,107	1,259	38	29	..	..	425	365	483	492	144	45
29.	Kompadavu		2,042	285	291	1,681	787	894	..	..	15	28	262	175	348	210	157	14
30.	Muchur		1,664	260	275	1,656	761	895	51	44	29	67	356	243	368	333	141	115
31.	Badagayedapadavu		2,600	432	441	2,882	1,383	1,499	57	66	28	27	619	397	684	620	203	85
32.	Muduperar		2,213	592	596	3,323	1,532	1,791	23	23	2	5	834	678	667	497	135	42
33.	Tenkayedapadavu		2,942	558	566	3,296	1,595	1,701	100	152	..	..	694	383	734	578	224	157
34.	Kilenjar		1,283	286	297	1,837	866	971	36	54	28	28	394	296	458	472	116	76
35.	Kolavoor		1,070	256	272	1,638	801	837	51	41	9	6	354	242	444	412	93	41

Note: The total of the village areas may not tally with the total areas of the taluk. The data on these areas are from different sources and no attempt has been made to tally the two.

CENSUS ABSTRACT MANGALORE TALUK

WORKERS																		NON-WORKERS		L.C.
II		III		IV		V(*a*)		V(*b*)		VI		VII		VIII		IX		X		
M	F	M	F	M	F	M	F	M	F	M	F	M	F	M	F	M	F	M	F	No.
19	20	21	22	23	24	25	26	27	28	29	30	31	32	33	34	35	36	37	38	1
9859	**13472**	**4713**	**1202**	**500**	**90**	**10537**	**24760**	**23490**	**14336**	**6392**	**658**	**20178**	**3561**	**10938**	**571**	**15537**	**8273**	**126193**	**173694**	**18/5**
9299	**12398**	**2767**	**481**	**272**	**14**	**7413**	**15766**	**8037**	**6429**	**3250**	**273**	**6810**	**1671**	**3114**	**59**	**6123**	**2255**	**64816**	**84691**	
560	**1074**	**1946**	**721**	**228**	**76**	**3124**	**8994**	**15453**	**7907**	**3142**	**385**	**13368**	**1890**	**7824**	**512**	**9414**	**6018**	**61377**	**89003**	
..	..	215	14	..	..	..	..	18	6	2	..	65	139	28	1	29	6	372	537	1
..	..	139	13	..	..	..	..	44	40	4	..	98	77	195	..	100	6	610	1,000	2
2	8	7	1	..	..	5	5	161	147	20	2	44	11	21	2	16	19	269	366	3
30	29	3	..	1	..	16	53	50	14	7	..	22	1	4	..	17	1	251	365	4
47	51	5	..	..	..	8	65	167	189	75	5	86	16	14	1	106	44	417	539	5
12	23	25	17	..	..	41	236	187	105	95	8	79	35	47	1	102	50	730	810	6
21	33	13	..	1	..	101	259	229	180	55	4	72	9	59	..	143	57	683	958	7
52	69	63	28	1	..	134	207	494	481	183	2	140	14	179	5	308	38	1,470	1,854	8
71	86	7	..	..	..	197	195	117	75	33	..	98	2	74	..	51	10	905	1,204	9
220	226	85	8	..	..	251	443	64	4	10	..	61	3	37	..	26	4	927	1,115	10
119	54	3	4	..	..	172	349	27	6	..	..	44	2	20	1	83	81	743	822	11
180	228	3	1	..	..	273	384	127	69	5	..	100	1	97	..	58	24	854	1,120	12
58	98	9	1	..	..	194	425	296	198	24	..	75	3	84	2	127	28	913	1,101	13
82	111	52	5	..	..	115	311	399	334	25	1	100	20	65	..	162	32	1,169	1,419	14
157	45	16	4	..	..	230	731	324	110	39	2	160	3	38	..	180	44	1,255	1,358	15
130	98	9	2	..	..	136	251	103	13	4	..	43	1	21	..	47	18	550	746	16
143	169	19	9	..	..	157	225	43	28	2	..	44	..	43	2	66	44	675	795	17
204	209	51	6	12	..	140	284	32	6	22	..	59	2	15	1	85	40	745	913	18
106	92	5	2	..	..	175	203	38	3	12	..	115	1	32	..	53	5	615	815	19
55	62	24	..	1	..	140	368	252	120	48	..	166	9	60	5	163	75	1,395	1,905	20
117	91	113	14	..	..	162	368	27	15	10	..	187	..	8	..	45	23	900	1,185	21
196	92	20	6	..	..	71	143	41	37	1	..	76	1	4	..	75	25	506	722	22
128	164	11	4	..	..	103	301	56	6	18	3	128	5	14	..	115	27	696	991	23
110	168	4	..	..	..	47	143	125	54	16	..	143	8	81	..	97	38	916	1,610	24
202	281	1	..	..	..	65	20	74	167	22	1	73	2	12	..	45	16	624	730	25
209	315	1	..	1	..	39	160	8	..	18	..	30	..	8	..	9	1	405	478	26
186	270	31	24	..	..	52	90	118	202	42	2	53	5	20	1	52	28	882	1,115	27
197	250	3	..	..	..	15	1	39	167	..	..	24	2	7	..	54	27	624	767	28
103	136	1	..	..	..	15	55	41	2	..	..	10	2	1	..	20	1	439	684	29
110	136	15	3	1	..	38	60	10	15	5	..	25	..	2	..	21	4	393	562	30
164	160	1	..	6	..	156	297	45	51	3	..	63	2	4	..	39	25	699	879	31
165	217	25	5	66	9	65	151	63	63	17	1	59	2	35	..	37	7	865	1,294	32
130	155	7	4	36	3	47	27	121	157	7	..	51	7	16	..	95	68	861	1,123	33
75	148	5	..	1	..	105	215	33	2	21	..	46	1	11	..	45	30	408	499	34
175	163	1	..	..	..	70	88	76	111	2	1	12	3	4	..	11	2	357	428	35

L.C. No.	Name of village/ town/ward/ urban enume-rator's block No.	Area of village in acres and of town/ ward in Km²	No. of Occu-pied resi-dential houses	No. of house-holds	Total population (including Institutional and Houseless population)			Scheduled Castes		Scheduled Tribes		Literate and educated persons		WORKERS			
														Total workers (I-IX)		I	
					P	M	F	M	F	M	F	M	F	M	F	M	F
1	2	3	4	5	6	7	8	9	10	11	12	13	14	15	16	17	18
36.	Muthur	751	141	145	954	476	478	26	20	8	7	171	107	266	248	113	123
37.	Mogaru	1,131	262	262	1,620	793	827	22	13	10	10	354	221	405	403	127	88
38.	Badagaulipady	1,981	592	628	3,608	1,738	1,870	41	29	10	8	745	535	787	509	185	91
39.	Tenkaulipady	996	221	221	1,574	746	828	44	38	3	9	326	139	410	410	131	118
40.	Addur	1,111	331	342	2,302	1,146	1,156	20	35	..	..	413	168	634	410	179	58
41.	Thiruvail	1,277	449	481	2,648	1,316	1,332	26	72	8	12	632	388	718	553	86	75
42.	Pachanadi	1,011	324	366	2,138	1,046	1,092	16	19	..	..	618	492	458	275	87	20
43.	Kudupu	1,081	231	259	1,524	726	798	..	..	11	36	461	384	373	232	66	20
44.	Bondanthilla	1,993	429	441	2,805	1,340	1,465	55	38	4	3	634	510	719	750	166	145
45.	Ulaibettu	1,402	332	362	2,478	1,230	1,248	25	27	..	..	509	262	634	595	204	121
46.	Mallur	669	226	226	1,539	782	757	..	..	..	..	275	112	395	250	69	12
47.	Neermarga	2,010	513	547	3,375	1,708	1,667	35	27	..	..	897	650	874	636	160	89
48.	Adya	1,204	366	409	2,925	1,506	1,419	63	76	..	..	632	329	772	491	170	85
49.	Arkula	992	318	395	2,503	1,253	1,250	22	27	..	..	604	312	692	563	90	22
50.	Surathkal	2,612	1,391	1,433	9,018	4,793	4.225	109	150	25	38	3,306	1,898	1,820	1,348	141	54
51.	Chellairu	783	228	228	1,513	669	844	74	86	7	4	380	329	317	411	126	138
52.	Madya	488	140	147	701	319	382	31	41	3	2	167	146	142	167	76	64
53.	Surinje	850	203	228	1,513	688	825	6	8	..	..	368	255	341	372	149	147
54.	Delanthabettu	792	194	210	1,176	526	650	11	8	5	4	216	268	240	279	101	108
55.	Badagayekkar	2,485	363	368	1,923	886	1,037	23	26	12	12	460	391	425	563	222	269
56.	Tenkayekkar	1,583	361	376	2,221	1,038	1,183	30	31	17	19	552	467	437	511	103	113
57.	Kuthethur	1,936	695	709	4,371	2,101	2,270	74	60	17	8	1,119	731	877	657	172	105
58.	Iddya	1,588	1,074	1,148	6,708	3,258	3,450	74	109	18	21	1,922	1,437	1,452	948	154	60
59.	Hosabettu	587	527	538	3,297	1,539	1,758	76	75	14	12	942	724	703	665	50	8
60.	Kulai	990	803	831	5,166	2,495	2,671	39	42	..	..	1,457	1,076	1,169	923	141	77
61.	Bala	1,402	335	381	2,144	998	1,146	32	32	..	..	390	522	415	449	144	151
62.	Kalavar	815	195	216	1,316	623	693	50	57	3	4	314	245	308	223	79	18
63.	Permude	1,835	357	385	2,332	1,080	1.252	4	5	..	..	488	446	447	410	159	104
64.	Bajpe	1,786	713	804	4,580	2,125	2,455	63	112	3	7	1,210	1,039	946	752	176	110
65.	Malavoor	1,504	333	357	2,031	1,031	1,000	147	166	..	..	481	319	575	320	146	64
66.	Kenjar	1,649	560	563	3,713	1,749	1,964	117	149	4	4	766	575	829	785	230	136
67.	Thokur	1,314	501	537	3,493	1,675	1,818	31	31	5	5	886	644	732	542	167	99
68.	Baikampady	1,426	483	507	3,228	1,608	1,620	84	44	4	3	855	441	776	519	133	88
69.	Panamboor	1,701	940	1,096	5,869	3,261	2,608	72	57	21	20	2,136	1,078	2,008	775	23	1
70.	Tannirbavi	746	256	285	1,726	860	866	77	88	..	..	349	202	334	17	30	16
71.	Panjimogar	446	153	165	1,112	544	568	14	14	..	..	300	218	269	150	88	23
72.	Kunjathabail	942	268	276	1,873	937	936	107	80	..	..	425	249	502	376	142	80
73.	Kavoor	1,092	667	686	4,426	1,051	2,375	108	142	..	..	1,102	1,131	977	926	77	71
74.	Marakada	935	238	245	1,930	994	936	51	56	..	..	527	305	534	347	75	47
75.	Padushedde	359	92	121	601	326	275	5	1	..	..	152	86	180	65	38	1
76.	Mudushedde	1,468	354	360	2,190	1,025	1,165	52	70	10	15	455	333	575	556	143	121
77.	Athikaribettu	1,293	432	444	2,506	1,083	1,423	34	31	..	..	644	668	444	494	162	152
78.	Karnire	469	190	190	1,030	435	595	..	..	15	15	253	250	184	177	106	69
79.	Balkunje	948	247	265	1,492	689	803	29	25	14	19	391	344	269	233	148	112
80.	Kavathar	1,219	268	277	1,488	635	853	74	70	18	14	352	345	285	354	139	115

WORKERS																		NON-WORKERS		
II		III		IV		V(*a*)		V(*b*)		VI		VII		VIII		IX		X		L.C.
M	F	M	F	M	F	M	F	M	F	M	F	M	F	M	F	M	F	M	F	No.
19	20	21	22	23	24	25	26	27	28	29	30	31	32	33	34	35	36	37	38	1
64	54	1	..	..	..	38	55	31	16	2	..	7	..	2	..	8	..	210	230	36
115	129	1	1	..	..	18	13	108	169	3	..	18	..	1	..	14	3	388	424	37
72	93	13	1	3	..	75	58	226	228	13	1	81	1	32	..	87	36	957	1,361	38
74	106	..	..	..	..	8	5	122	174	6	..	30	..	17	..	22	7	336	418	39
99	99	14	..	..	..	139	227	46	21	4	..	73	..	45	1	35	4	512	746	40
75	153	5	..	5	..	65	180	236	128	28	..	71	2	55	..	92	15	598	779	41
32	46	65	11	..	..	43	74	83	89	36	4	37	5	30	1	45	25	588	817	42
21	20	75	16	1	..	29	56	61	102	19	..	29	9	24	..	48	9	353	566	43
193	282	5	..	..	..	126	285	140	18	8	..	38	2	8	..	35	18	621	715	44
118	203	14	17	..	..	95	113	85	129	2	..	68	..	13	1	35	11	596	653	45
129	96	1	..	..	..	47	103	33	39	3	..	102	..	4	..	7	..	387	507	46
163	172	52	16	2	..	104	213	182	89	35	3	41	12	21	1	114	41	834	1,031	47
116	106	5	2	..	..	180	265	90	11	72	..	56	3	47	1	36	18	734	928	48
156	225	..	..	..	..	181	270	100	41	17	..	66	3	50	..	32	2	561	687	49
303	475	98	11	8	1	214	600	142	28	131	2	267	94	64	2	452	81	2,973	2,877	50
40	129	1	..	34	..	31	139	6	1	12	..	22	..	13	..	32	4	352	433	51
22	51	1	..	1	..	6	32	8	16	11	..	4	..	3	..	10	4	177	215	52
33	72	15	7	..	..	27	107	18	27	15	..	48	2	4	..	32	10	347	453	53
46	65	2	..	..	..	13	92	28	13	6	..	24	..	3	..	17	1	286	371	54
66	111	25	18	..	..	65	162	9	1	3	..	18	..	3	..	14	2	461	474	55
165	219	5	2	4	..	46	160	28	4	4	..	48	5	9	..	25	8	601	672	56
137	230	12	..	..	..	211	295	78	9	56	4	131	3	26	..	54	11	1,224	1,613	57
104	137	117	2	16	1	230	561	103	15	113	6	304	88	64	1	247	77	1,806	2,502	58
118	120	197	7	2	..	63	89	61	53	21	..	89	261	14	..	88	127	836	1,093	59
57	106	280	10	3	..	157	379	123	117	59	6	150	200	49	1	150	27	1,326	1,748	60
58	102	4	1	14	..	37	167	25	6	16	..	50	4	21	2	46	16	583	697	61
81	66	..	1	..	..	46	119	42	6	2	..	23	2	11	1	24	10	315	470	62
124	136	3	3	1	..	63	106	11	44	8	..	57	13	5	..	16	4	633	842	63
141	210	18	5	12	..	83	251	98	68	28	3	185	15	47	..	158	90	1,179	1,703	64
102	100	12	7	..	..	40	47	63	68	10	..	66	1	91	3	45	30	456	680	65
341	273	6	..	..	..	28	253	65	108	14	..	81	1	24	2	40	12	920	1,179	66
94	122	7	6	2	..	48	104	48	185	56	4	208	4	12	..	90	18	943	1,276	67
54	72	22	..	..	..	92	319	31	8	87	6	248	12	31	2	78	12	832	1,101	68
37	39	296	79	..	..	26	67	102	33	1,904	168	171	303	93	5	166	80	1,253	1,833	69
30	34	33	1	..	..	3	5	63	46	28	3	43	6	95	5	9	1	526	749	70
29	40	1	..	..	..	33	64	37	11	4	1	39	..	14	..	24	11	275	418	71
54	74	1	..	11	..	62	195	57	24	29	..	92	1	16	..	38	2	435	560	72
61	150	35	14	3	..	100	283	297	313	103	17	147	21	42	..	112	57	1074	1449	73
77	65	2	..	..	..	39	181	147	24	24	..	77	4	19	5	74	21	460	589	74
16	3	3	..	..	..	17	19	32	27	32	5	25	..	3	..	14	10	146	210	75
175	222	15	2	2	..	24	10	82	183	23	..	42	..	22	..	47	18	450	609	76
127	168	8	..	..	..	58	134	13	..	4	2	31	2	10	..	31	36	639	929	77
36	72	..	..	..	..	9	12	8	20	..	..	12	1	3	..	10	3	251	418	78
35	77	5	..	..	..	17	22	13	4	11	..	17	2	3	..	20	16	420	570	79
74	177	..	..	..	..	16	59	16	1	8	..	10	1	3	..	19	1	350	499	80

L.C. No.	Name of village/ town/ward/ urban enume-rator's block No.	Area of village in acres and of town/ ward in Km²	No. of Occu-pied resi-dential houses	No. of house-holds	Total population (including Institutional and Houseless population)			Scheduled Castes		Scheduled Tribes		Literate and educated persons		WORKERS Total workers (I-IX)		I	
					P	M	F	M	F	M	F	M	F	M	F	M	F
1	*2*	*3*	*4*	*5*	*6*	*7*	*8*	*9*	*10*	*11*	*12*	*13*	*14*	*15*	*16*	*17*	*18*
81.	Kollur	781	106	116	646	306	340	14	10	6	6	176	163	138	152	82	89
82.	Ulepady	1,150	157	195	1,191	482	709	9	25	2	7	291	314	216	318	135	175
83.	Elinje	1,555	388	394	2,243	1,028	1,215	33	23	..	..	579	471	409	424	146	148
84.	Talipady	2,949	930	1,021	5,752	2,586	3,166	110	140	34	34	1,200	1,530	959	713	264	168
85.	Elathur	841	137	166	869	371	498	9	10	26	44	206	213	152	239	97	122
86.	Shimanthur	979	159	183	1,154	479	675	28	20	3	8	259	289	217	303	139	177
87.	Kilpady	771	314	327	1,904	868	1,036	86	94	12	33	557	512	358	386	74	90
88.	Sasihithlu	430	299	323	1,957	878	1,079	7	4	..	..	437	512	334	460	33	73
89.	Padupanamboor	329	209	217	1,319	604	715	29	24	..	..	398	362	255	261	57	47
90.	Pavanje	512	236	239	1,521	678	843	12	9	..	..	436	445	238	222	51	8
91.	Haleangady	419	420	429	2,455	1,161	1,294	30	22	1	..	604	588	440	406	76	49
92.	Bellairu	726	198	215	1,214	532	682	21	21	33	28	310	309	228	244	83	41
93.	Thokur	809	283	300	1,815	847	968	80	153	..	..	509	427	372	403	78	80
94.	Kemral	926	338	351	1,846	821	1,025	23	17	12	9	436	393	369	450	110	114
95.	Mennabettu	1,364	413	420	2,600	1,203	1,397	80	62	20	20	736	633	502	392	117	98
96.	Aikala	1,721	321	333	1,715	753	962	53	64	13	16	392	417	311	260	101	75
97.	Kondemula	603	220	244	1,448	684	764	18	15	19	58	415	323	330	310	29	20
98.	Nandugodu	715	195	210	1,182	539	643	4	..	..	..	279	258	240	297	148	121
99.	Kilenjur	337	96	105	654	285	369	11	8	..	..	154	149	135	138	78	16
100.	Attur	264	66	67	411	163	248	5	5	..	..	90	106	72	129	39	67
101.	Panja	378	97	97	564	256	308	37	21	7	4	140	114	132	155	67	62
102.	Koikude	689	130	200	1,533	690	843	23	15	..	..	359	325	312	329	125	61
URBAN																	
Mangalore—																	
Urban Agglomeration		**45.43**	**32276**	**34511**	**215122**	**108281**	**106841**	**3484**	**3653**	**330**	**293**	**77689**	**61456**	**52381**	**25274**	**707**	**369**
(*a*) *Derebail* (*P*)		4.59	1,148	1,417	8,224	4,020	4,204	297	395	93	79	2,377	1,748	2,021	1,499	71	57
(*b*) *Kankanadi* (*P*)		2.90	1,282	1,546	8,916	4,233	4,683	113	103	3	2	2,912	2,472	2,168	1,569	49	25
(*c*) *Mangalore* (*M*)		21.70	25,352	26,569	165,174	83,557	81,617	2,614	2,716	215	192	62,796	50,758	39,943	17,082	220	52
(*d*) *Padavu* (*TP*)		8.47	2,114	2,314	13,486	6,652	6,834	220	222	19	20	4,211	3,353	3,267	2,129	126	59
(*e*) *Ullal* (*TP*)		7.77	2,380	2,665	19,322	9,819	9,503	240	217	..	..	5,393	3,125	4,982	2,905	241	176
18/II Derebail (P)		**4.59**	**1148**	**1417**	**8224**	**4020**	**4204**	**297**	**395**	**93**	**79**	**2377**	**1748**	**2021**	**1499**	**71**	**57**
	1		89	134	821	385	436	6	6	3	2	244	190	181	155	3	3
	2-A		76	90	587	291	296	30	33	..	..	194	138	147	130	5	18
	2-B		41	76	415	216	199	..	..	..	..	138	82	93	75	3	..
	3-A		59	93	536	260	276	13	22	..	..	165	137	128	100	4	3
	3-B		47	78	399	190	209	7	4	..	..	135	117	90	37	1	..
	4-A		69	107	654	306	348	11	14	..	..	180	156	150	140	2	..
	4-B		99	170	940	496	444	..	..	..	..	256	166	258	156	24	18
	5-A		98	98	560	266	294	97	156	40	32	171	125	149	131	4	1
	5-B		132	133	734	358	376	103	120	50	45	192	147	198	180	2	..
	6-A		118	118	681	336	345	2	3	..	..	170	124	160	94	2	..
	6-B		146	146	844	398	446	28	37	..	..	238	181	206	128	10	6
	7-A		91	91	518	260	258	..	..	..	..	136	86	143	107	4	3
	7-B		83	83	535	258	277	..	..	..	..	158	99	118	66	7	5

CENSUS ABSTRACT — MANGALORE TALUK

WORKERS																		NON-WORKERS		
II		III		IV		V(*a*)		V(*b*)		VI		VII		VIII		IX		X		L.C.
M	F	M	F	M	F	M	F	M	F	M	F	M	F	M	F	M	F	M	F	No.
19	20	21	22	23	24	25	26	27	28	29	30	31	32	33	34	35	36	37	38	1
24	46	..	..	..	..	12	14	5	1	..	..	9	..	2	..	4	2	168	188	81
39	108	..	..	..	..	20	1	2	33	5	..	9	..	..	..	6	1	266	391	82
183	230	2	..	..	..	30	23	8	17	4	..	10	..	1	..	25	6	619	791	83
168	250	15	1	4	..	84	48	159	145	16	2	114	9	22	1	113	89	1,627	2,453	84
27	98	..	..	5	..	8	15	2	2	1	..	1	..	1	..	10	2	219	259	85
53	97	..	..	..	..	4	29	2	..	..	..	5	..	..	..	14	..	262	372	86
87	156	4	..	1	..	65	131	16	2	14	1	37	..	16	..	44	6	510	650	87
6	97	180	9	..	..	25	24	33	87	5	..	38	167	2	..	12	3	544	619	88
37	91	1	..	..	..	59	116	12	2	8	..	52	1	4	..	25	4	349	454	89
60	93	5	..	..	..	22	97	25	9	11	..	25	4	10	..	29	11	440	621	90
42	93	4	..	..	..	76	254	44	..	13	1	100	3	25	..	60	6	721	888	91
21	94	3	..	4	..	48	100	20	6	5	..	20	1	7	..	17	2	304	438	92
32	147	8	6	7	..	77	163	56	4	24	1	39	2	10	..	41	..	475	565	93
67	120	1	1	..	..	88	197	25	5	10	1	35	2	12	1	21	9	452	575	94
81	126	11	2	..	..	62	116	43	2	9	..	93	6	35	1	51	41	701	1,005	95
106	139	3	1	..	..	17	17	30	22	1	..	28	1	7	..	18	5	442	702	96
21	23	55	45	..	..	11	35	46	97	7	..	50	2	9	..	102	88	354	454	97
30	48	6	..	..	..	10	..	9	94	3	..	6	..	2	..	26	34	299	346	98
21	46	..	..	..	..	19	76	1	..	..	..	9	..	4	..	3	..	150	231	99
5	29	..	..	..	..	16	30	7	2	1	..	..	..	2	..	2	1	91	119	100
35	33	..	..	..	..	13	55	1	1	3	..	8	..	..	..	5	4	124	153	101
34	96	2	1	..	..	60	162	45	4	3	..	25	1	4	..	14	4	378	514	102
342	**537**	**1728**	**696**	**207**	**61**	**2506**	**7569**	**14869**	**7783**	**2950**	**336**	**12699**	**1702**	**7577**	**477**	**8796**	**5744**	**55900**	**81567**	
32	121	22	11	95	46	250	716	719	316	218	37	234	33	184	38	196	124	1,999	2,705	
37	131	10	4	5	..	270	766	725	405	198	12	306	33	333	10	235	183	2065	3114	
157	127	1,049	526	50	4	1,474	4,901	1,0719	4,441	1,819	173	10,890	1,390	5,860	332	7,705	5,136	4,3614	6,4535	
36	61	72	24	55	11	259	902	9,634	746	485	79	424	57	543	35	303	245	3,385	4,615	
80	97	575	131	2	..	253	184	1,742	1,875	230	35	845	189	657	62	357	56	4,837	6,598	
32	**121**	**22**	**11**	**95**	**46**	**250**	**716**	**719**	**316**	**218**	**37**	**234**	**33**	**184**	**38**	**196**	**124**	**1999**	**2705**	**18/II**
4	7	6	4	1	..	29	101	77	29	17	..	18	3	13	..	13	8	204	281	1
3	9	3	2	3	..	20	62	51	25	15	..	26	6	12	2	9	6	144	166	2-A
1	3	3	..	..	..	5	50	35	7	17	2	17	..	7	1	5	12	123	124	2-B
8	15	3	1	1	3	8	48	42	23	17	..	17	3	14	..	14	4	132	176	3-A
1	..	..	..	..	..	..	..	42	26	15	3	13	2	12	1	6	5	100	172	3-B
1	20	1	2	4	..	32	62	55	28	15	1	17	9	8	..	15	18	156	208	4-A
2	10	3	1	84	43	29	63	50	8	15	1	9	..	17	6	25	6	238	288	4-B
1	16	..	..	2	..	17	53	29	16	30	10	13	2	23	8	30	25	117	163	5-A
2	7	2	..	..	..	49	105	26	17	26	7	21	4	30	10	40	30	160	196	5-B
2	9	..	..	..	..	28	59	56	17	19	3	37	..	11	2	5	4	176	251	6-A
1	10	1	1	..	..	5	23	98	68	19	8	26	2	25	6	21	4	192	318	6-B
1	8	..	..	..	..	16	75	91	18	12	1	7	1	6	..	6	1	117	151	7-A
5	7	..	..	..	..	12	15	67	34	1	1	13	1	6	2	7	1	140	211	7-B

MANGALORE TALUK — PRIMARY

L.C. No.	Name of village/ town/ward/ urban enumerator's block No.	Area of village in acres and of town/ ward in Km²	No. of Occupied residential houses	No. of households	Total population (including Institutional and Houseless population)			Scheduled Castes		Scheduled Tribes		Literate and educated persons		WORKERS			
														Total workers (I-IX)		I	
					P	M	F	M	F	M	F	M	F	M	F	M	F
1	2	3	4	5	6	7	8	9	10	11	12	13	14	15	16	17	18
18/IV	**Kankanadi (P)**	**2.90**	**1282**	**1546**	**8916**	**4233**	**4683**	**113**	**103**	**3**	**2**	**2912**	**2472**	**2168**	**1569**	**49**	**25**
	Ward I	**0.57**	**248**	**265**	**1429**	**688**	**741**	..	..	..	..	**519**	**467**	**347**	**182**	**1**	..
	1		126	136	717	354	363	..	..	..	..	272	227	189	108	..	..
	2		122	129	712	334	378	..	..	..	..	247	240	158	74	1	..
	Ward II	**0.41**	**284**	**285**	**1557**	**750**	**807**	**6**	**6**	..	..	**558**	**485**	**379**	**251**	**1**	..
	3		144	145	746	340	406	6	6	..	..	248	255	178	109	..	..
	4		140	140	811	410	401	..	..	..	..	310	230	201	142	1	..
	Ward III	**0.60**	**219**	**284**	**1768**	**755**	**1013**	**17**	**19**	..	..	**522**	**605**	**381**	**301**	**11**	**6**
	5		135	136	794	368	426	4	9	..	..	252	194	196	170	2	..
	6		84	148	974	387	587	13	10	..	..	270	411	185	131	9	6
	Ward IV	**0.64**	**253**	**301**	**1770**	**861**	**909**	**32**	**17**	1	..	**517**	**335**	**446**	**372**	**14**	**10**
	7		109	153	915	443	472	4	1	1	..	271	215	219	180	13	10
	8		144	148	855	418	437	28	16	..	..	246	120	227	192	1	..
	Ward V	**0.68**	**278**	**411**	**2392**	**1179**	**1213**	**58**	**61**	**2**	**2**	**796**	**580**	**615**	**463**	**22**	**9**
	9-A		78	98	585	291	294	17	16	..	..	175	101	157	148	8	5
	9-B		57	92	538	255	283	23	28	..	..	169	137	138	123	3	2
	10-A		68	106	579	305	274	..	..	..	..	217	138	159	83	6	1
	10-B		80	115	690	328	362	18	17	2	2	235	204	161	109	5	1
18/VII	**Mangalore City (M)**	**21.70**	**25352**	**26569**	**165174**	**83557**	**81617**	**2614**	**2716**	**215**	**192**	**62796**	**50758**	**39943**	**17082**	**220**	**52**
	Ward I	**2.50**	**2688**	**2715**	**15482**	**7559**	**7923**	**442**	**460**	**41**	**31**	**5353**	**4353**	**3596**	**2318**	**34**	**12**
	1		67	67	368	175	193	77	71	..	..	98	69	87	80	..	..
	2		97	97	503	250	253	45	38	41	31	132	104	110	60	..	..
	3		54	55	340	151	189	..	..	..	..	110	113	67	39	..	..
	4		63	63	393	195	198	..	..	..	..	129	109	92	72	1	..
	5		48	48	316	170	146	..	..	..	..	119	83	78	34	6	..
	6		75	75	336	169	167	..	..	..	..	130	97	79	28	2	..
	7		13	13	67	36	31	19	8	..	..	15	14	21	9	..	..
	8		22	23	117	65	52	45	39	..	..	42	15	39	17	..	..
	9		75	75	342	159	183	23	37	..	..	113	103	67	48	1	..
	10		33	33	164	75	89	50	57	..	..	44	33	40	30	..	..
	11-A		98	99	477	229	248	3	4	..	..	182	170	107	32	..	..
	11-B		92	92	487	253	234	5	8	..	..	202	169	106	31	..	..
	12		74	74	415	209	206	..	..	..	..	156	122	105	48	..	..
	13		46	46	219	110	109	..	..	..	..	76	67	47	8	..	..
	14		99	99	560	278	282	..	..	..	..	208	147	117	97	5	..
	15		27	29	176	81	95	7	3	..	..	54	54	37	31	1	1
	16		49	49	329	168	161	..	..	..	..	129	107	86	52	4	3
	17-A		71	76	417	195	222	..	..	..	..	162	139	92	66	1	1
	17-B		61	64	390	180	210	..	..	..	..	135	133	85	60	..	..
	18		38	38	231	111	120	..	..	..	..	92	89	42	30	1	1
	19-A		75	76	420	192	228	..	..	..	..	130	120	110	89	..	1
	19-B		60	61	351	168	183	..	..	..	..	121	113	76	47	1	..

CENSUS ABSTRACT — MANGALORE TALUK

WORKERS																				
II		III		IV		V(*a*)		V(*b*)		VI		VII		VIII		IX		NON-WORKERS X		L.C.
M	F	M	F	M	F	M	F	M	F	M	F	M	F	M	F	M	F	M	F	No.
19	20	21	22	23	24	25	26	27	28	29	30	31	32	33	34	35	36	37	38	1
37	**131**	**10**	**4**	**5**	..	**270**	**766**	**725**	**405**	**198**	**12**	**306**	**33**	**333**	**10**	**235**	**183**	**2065**	**3114**	**18/IV**
..	**10**	**2**	**3**	**1**	..	**26**	**83**	**111**	**37**	**26**	..	**65**	**5**	**63**	..	**52**	**44**	**341**	**559**	**I**
..	8	2	2	..	..	18	48	65	26	14	..	39	2	26	..	25	22	165	255	1
..	2	..	1	1	..	8	35	46	11	12	..	26	3	37	..	27	22	176	304	2
1	**6**	**2**	**1**	**1**	..	**39**	**99**	**107**	**92**	**29**	**5**	**71**	**7**	**92**	**3**	**36**	**38**	**371**	**556**	**II**
..	5	..	..	1	..	13	38	53	28	15	3	31	5	43	1	22	29	162	297	3
1	1	2	1	..	..	26	61	54	64	14	2	40	2	49	2	14	9	209	259	4
4	**20**	**3**	..	**2**	..	**22**	**134**	**143**	**90**	**39**	**2**	**51**	**4**	**66**	**3**	**41**	**42**	**374**	**712**	**III**
3	3	2	..	2	..	14	91	85	58	21	2	19	3	34	3	14	10	172	256	5
1	17	1	..	..	..	8	43	58	32	17	..	32	1	32	..	27	32	202	456	6
18	42	2	..	..	..	97	197	145	94	48	3	42	6	41	2	39	18	415	537	**IV**
2	26	1	..	..	..	25	82	79	41	21	2	27	2	28	2	23	15	224	292	7
16	16	1	..	..	..	72	115	66	53	27	1	15	4	13	..	16	3	191	245	8
14	**53**	**1**	..	**1**	..	**86**	**253**	**219**	**92**	**57**	**2**	**77**	**11**	**71**	**2**	**67**	**41**	**564**	**750**	**V**
10	25	..	..	1	..	35	83	52	34	12	..	16	..	12	..	11	1	134	146	9-A
..	9	1	..	..	..	27	74	41	20	21	1	19	6	10	..	16	11	117	160	9-B
1	5	..	..	..	..	15	52	70	17	10	..	20	1	23	..	14	7	146	191	10-A
3	14	..	..	..	..	9	44	56	21	14	1	22	4	26	2	26	22	167	253	10-B
157	**127**	**1049**	**526**	**50**	**4**	**1474**	**4901**	**10719**	**4441**	**1819**	**173**	**10890**	**1390**	**5860**	**332**	**7705**	**5136**	**43614**	**64535**	**18/VII**
15	**16**	**25**	**12**	**25**	**2**	**176**	**971**	**1313**	**734**	**204**	**14**	**671**	**78**	**504**	**78**	**629**	**401**	**3963**	**5605**	**I**
1	..	2	2	2	..	6	36	21	16	13	6	9	7	17	1	16	12	88	113	1
..	..	2	..	1	1	6	12	27	11	2	2	15	..	16	9	41	25	140	193	2
1	..	..	..	..	..	..	23	30	3	2	..	7	1	14	..	13	12	84	150	3
..	1	..	..	4	..	2	44	54	23	2	..	7	..	9	1	13	3	103	126	4
2	2	..	..	2	1	2	21	40	5	..	..	13	1	5	..	8	4	92	112	5
..	..	1	..	..	..	2	3	30	10	..	..	20	2	7	3	17	10	90	139	6
..	..	..	..	..	..	..	..	6	3	..	..	1	..	11	3	3	3	15	22	7
..	..	..	..	..	..	..	..	7	4	2	..	1	..	14	8	15	5	26	35	8
..	..	..	..	..	..	..	..	17	10	1	2	10	3	20	16	18	17	92	135	9
..	..	..	..	4	..	..	2	8	16	10	1	1	1	8	10	9	..	35	59	10
..	..	1	..	..	..	..	..	5	..	3	..	3	1	1	..	94	31	122	216	11-A
..	..	1	..	..	..	1	2	5	1	..	..	7	1	2	1	90	26	147	203	11-B
..	..	..	1	1	..	5	21	28	13	7	..	40	6	16	..	8	7	104	158	12
..	..	5	..	..	..	1	5	11	..	2	..	11	1	11	..	6	2	63	101	13
..	..	..	1	1	..	4	47	31	33	11	..	30	1	23	1	12	14	161	185	14
1	..	1	1	..	..	4	16	12	3	..	..	10	2	3	..	5	8	44	64	15
1	3	..	..	..	..	..	21	26	18	6	..	30	..	9	..	10	7	82	109	16
..	..	..	..	..	..	..	33	28	9	6	..	32	1	16	..	9	22	103	156	17-A
..	..	..	1	..	..	9	26	29	13	3	..	16	..	10	1	18	19	95	150	17-B
..	..	..	..	..	..	..	9	11	11	2	..	14	1	5	..	9	8	69	90	18
2	1	2	..	..	..	9	39	39	33	10	..	13	3	19	2	16	10	82	139	19-A
..	..	..	1	..	..	4	19	26	19	4	..	23	3	6	..	12	5	92	136	19-B

MANGALORE TALUK

PRIMARY

L.C. No.	Name of village/ town/ward/ urban enumerator's block No.	Area of village in acres and of town/ ward in Km²	No. of Occupied residential houses	No. of households	Total population (including Institutional and Houseless population)			Scheduled Castes		Scheduled Tribes		Literate and educated persons		WORKERS			
														Total workers (I-IX)		I	
					P	M	F	M	F	M	F	M	F	M	F	M	F
1	2	3	4	5	6	7	8	9	10	11	12	13	14	15	16	17	18
	20		16	17	103	51	52	16	24	..	..	39	33	27	17	..	..
	21		74	75	435	209	226	120	125	..	..	152	119	97	81	..	..
	22-A		76	76	486	245	241	..	..	..	..	199	163	118	37	1	..
	22-B		54	56	368	186	182	17	27	..	..	130	104	100	60	4	3
	23		121	121	649	322	327	1	..	..	..	205	166	157	117	..	..
	24		97	97	428	254	274	..	..	..	..	198	179	123	74	..	..
	25		68	68	489	237	252	..	..	..	..	177	150	117	77	2	1
	26		45	45	238	112	126	..	..	..	..	77	60	57	50	1	..
	27		88	90	469	239	230	..	..	..	..	167	124	125	75	2	1
	28		77	79	469	242	227	..	..	..	..	167	121	123	70	1	..
	29-A		81	81	509	253	256	..	..	..	..	179	123	127	91	..	..
	29-B		60	62	365	162	203	..	..	..	..	115	112	69	51	..	..
	30-A		54	54	343	178	165	..	..	..	..	112	77	84	61	..	..
	30-B		64	64	391	191	200	..	..	..	..	122	92	91	70	..	..
	31		58	58	323	157	166	..	..	..	..	110	80	72	60	..	..
	32		26	26	153	77	76	14	19	..	..	46	33	36	23	..	..
	33-A		96	98	561	267	294	..	..	..	..	199	174	125	114	..	..
	33-B		96	96	579	283	296	..	..	..	..	200	154	140	102	..	..
	34		100	100	606	275	331	..	..	..	..	180	119	118	80	..	..
Ward II		**1.75**	**1468**	**1472**	**8538**	**4064**	**4474**	**196**	**216**	**14**	**16**	**3043**	**2878**	**1836**	**859**	**14**	..
	35		46	46	295	147	148	..	..	..	..	121	112	56	9	..	..
	36		72	75	428	210	218	63	85	9	11	131	100	108	68	..	..
	37		88	88	483	230	253	..	..	..	..	172	160	91	47	1	..
	38		30	30	189	90	99	..	..	..	..	74	73	39	13	..	..
	39		36	36	194	97	97	..	..	..	..	72	70	42	11	..	..
	40		102	102	585	274	311	33	32	..	..	212	198	126	57	2	..
	41-A		93	93	564	254	310	85	91	..	..	172	166	124	85	..	..
	41-B		67	67	429	194	235	..	..	..	..	142	155	91	51	..	..
	42		87	87	519	260	259	..	..	..	..	212	189	109	52	3	..
	43		63	63	359	179	180	..	..	..	..	125	102	73	50	..	..
	44		55	55	342	170	172	..	..	..	..	114	105	72	5	2	..
	45		54	54	325	170	155	..	..	..	..	118	83	64	11	..	..
	46-A		128	128	522	276	246	2	2	..	..	228	163	151	32	2	..
	46-B		93	93	526	246	280	..	..	..	..	172	179	104	48	1	..
	47		53	53	313	150	163	..	..	..	..	115	103	61	27	..	..
	48		58	58	382	196	186	..	..	..	..	142	112	82	21	1	..
	49		74	74	387	182	205	..	..	..	..	135	122	97	69	..	..
	50		72	73	430	190	240	..	..	..	..	143	160	85	40	..	..
	51		82	82	496	182	314	..	..	..	..	136	219	96	84	..	..
	52		57	57	328	152	176	8	5	5	5	122	118	66	27	..	..
	53		3	3	17	11	6	..	..	..	..	11	6	4	2	..	..
	54		24	24	138	81	57	5	1	..	..	70	49	37	6	..	..
	55		31	31	287	123	164	..	..	..	..	104	134	58	44	2	..
Ward III		**2.30**	**2375**	**2468**	**14579**	**7503**	**7076**	**165**	**155**	**30**	**21**	**5694**	**4507**	**3402**	**1525**	**27**	**9**
	1		36	38	188	87	101	..	..	..	..	68	74	38	22	..	..
	2		24	26	167	57	110	..	1	..	1	52	74	26	18	1	..
	3-A		86	86	454	242	212	3	3	..	..	187	121	106	37	..	..
	3-B		62	62	352	188	164	..	..	..	1	155	98	81	39	..	..
	3-C		82	95	434	218	216	1	2	..	..	171	142	117	29	..	..

CENSUS ABSTRACT — MANGALORE TALUK

WORKERS																		NON-WORKERS		
II		III		IV		V(*a*)		V(*b*)		VI		VII		VIII		IX		X		L.C.
M	F	M	F	M	F	M	F	M	F	M	F	M	F	M	F	M	F	M	F	No.
19	20	21	22	23	24	25	26	27	28	29	30	31	32	33	34	35	36	37	38	1
...	..	..	..	..	..	..	1	11	3	..	..	7	2	1	..	8	11	24	35	20
..	...	2	..	..	..	7	12	12	27	22	2	12	6	23	9	19	25	112	145	21
1	..	1	..	..	..	2	7	39	21	1	..	37	3	20	..	16	6	127	204	22-A
1	1	..	1	..	..	2	26	48	23	5	..	18	1	14	1	8	4	86	122	22-B
..	..	1	..	..	..	13	59	85	43	9	..	22	2	17	..	10	13	165	210	23
..	..	..	1	3	..	7	37	43	24	6	..	33	4	22	1	9	7	131	200	24
1	5	1	..	..	..	1	23	68	35	3	..	22	2	7	..	12	11	120	175	25
..	..	..	..	..	..	1	20	33	25	..	..	7	2	8	..	7	3	55	76	26
1	..	..	..	..	..	3	34	77	30	9	..	14	3	10	1	9	6	114	155	27
..	2	..	1	..	..	8	24	69	34	6	..	22	..	9	1	8	8	119	157	28
1	..	..	..	3	..	11	38	61	42	3	..	28	4	9	..	11	7	126	165	29-A
..	..	..	..	1	..	4	24	23	20	8	..	18	3	7	1	8	3	93	152	29-B
..	..	2	1	..	..	19	35	28	16	..	..	12	2	16	..	7	7	94	104	30-A
..	..	..	..	..	..	14	39	37	22	7	1	17	1	8	..	8	7	100	130	30-B
..	..	1	..	..	..	3	33	35	24	2	..	12	..	9	1	10	2	85	106	31
2	..	..	..	..	..	..	9	20	8	..	..	1	2	10	4	3	..	41	53	32
..	1	1	1	..	..	8	72	62	34	13	..	19	1	18	1	4	4	142	180	33-A
..	..	1	..	3	..	11	55	45	27	13	..	37	4	18	1	12	15	143	194	33-B
..	..	..	..	..	..	7	44	26	22	11	..	20	1	36	1	18	12	157	251	34
3	**10**	**22**	**3**	**5**	..	**59**	**238**	**471**	**201**	**150**	**9**	**402**	**49**	**309**	**45**	**401**	**304**	**2228**	**3615**	**II**
...	..	1	..	..	..	..	..	24	8	4	..	12	..	5	...	10	1	91	139	35
..	..	4	..	..	..	3	..	33	36	12	1	17	1	21	9	18	21	102	150	36
...	..	..	..	..	..	1	8	32	8	8	..	19	3	17	2	13	26	139	206	37
...	..	1	..	..	..	3	..	13	5	1	1	7	..	5	1	9	6	51	86	38
..	..	..	..	..	..	3	2	10	2	3	..	16	1	5	1	5	5	55	86	39
..	..	2	..	..	..	4	19	31	13	2	..	27	4	30	2	28	19	148	254	40
..	..	1	2	2	..	2	36	28	21	20	7	31	6	15	..	25	13	130	225	41-A
..	..	2	..	..	..	7	24	29	7	14	..	16	3	7	1	16	16	103	184	41-B
..	..	..	..	..	..	3	21	25	9	11	..	23	2	23	4	21	16	151	207	42
..	6	..	..	..	..	9	27	20	9	7	..	8	..	10	1	19	7	106	130	43
..	..	2	..	..	..	2	..	20	1	4	..	18	2	15	..	9	2	98	167	44
2	..	..	..	..	..	..	3	23	4	6	..	8	1	8	..	17	3	106	144	45
..	..	1	..	..	..	1	..	30	19	10	..	30	2	41	2	36	9	125	214	46-A
..	..	..	..	..	..	..	16	30	6	5	..	26	3	25	3	17	20	142	232	46-B
..	..	1	..	..	..	1	3	10	4	2	..	17	2	18	2	12	16	89	136	47
..	..	1	..	2	..	10	9	11	..	8	..	21	1	14	..	14	11	114	165	48
1	2	2	..	..	..	3	35	33	10	18	..	14	3	11	2	15	17	85	136	49
..	2	..	1	..	..	2	..	20	24	3	..	24	..	17	2	19	11	105	200	50
..	..	..	..	..	..	4	27	17	10	4	..	34	14	11	12	26	21	86	230	51
..	..	..	..	1	..	1	8	17	4	7	..	13	1	7	1	20	13	86	149	52
..	..	..	..	..	..	..	..	1	..	..	..	1	..	..	..	2	2	7	4	53
..	..	4	..	..	..	..	..	3	..	1	..	..	..	..	..	29	6	44	51	54
..	..	..	..	..	..	..	..	11	1	..	..	20	..	4	..	21	43	65	120	55
10	**10**	**28**	**2**	**7**	**1**	**161**	**483**	**792**	**365**	**209**	**3**	**782**	**88**	**608**	**35**	**778**	**529**	**4101**	**5551**	**III**
..	..	1	..	..	..	1	1	8	3	2	..	11	3	8	1	7	14	49	79	1
..	..	..	..	..	..	..	2	4	..	2	..	8	..	2	..	9	16	31	92	2
..	..	..	..	..	..	21	16	14	7	13	..	23	1	15	..	20	13	136	175	3-A
..	..	..	..	..	..	2	10	27	9	6	..	16	4	17	2	13	14	107	127	3-B
1	..	..	1	..	..	10	10	16	4	4	..	24	5	13	1	49	8	101	187	3-C

MANGALORE TALUK **PRIMARY**

L.C. No.	Name of village/ town/ward/ urban enumerator's block No.	Area of village in acres and of town/ ward in Km²	No. of Occupied residential houses	No. of households	Total population (including Institutional and Houseless population)			Scheduled Castes		Scheduled Tribes		Literate and educated persons		WORKERS: Total workers (I-IX)		WORKERS: I	
					P	M	F	M	F	M	F	M	F	M	F	M	F
1	2	3	4	5	6	7	8	9	10	11	12	13	14	15	16	17	18
	4-A		53	54	282	136	146	..	..	..	..	98	65	73	44	..	..
	4-B		59	60	372	179	193	1	3	..	..	138	109	79	48	..	..
	5		36	38	325	163	162	1	2	4	4	117	106	70	39	1	..
	6		60	83	455	256	199	7	8	..	..	195	122	107	54	..	..
	7		10	10	86	63	23	22	9	12	4	49	14	17	2	..	..
	8		25	25	157	157	..	..	..	..	..	154	..	14	..	..	..
	9-A		40	42	366	221	145	9	8	6	5	175	91	71	32	6	..
	9-B		51	51	299	148	151	14	11	..	..	91	82	78	29	..	..
	10		56	56	345	162	183	12	13	..	..	118	86	77	42	..	..
	11-A		50	54	407	196	211	..	..	..	..	132	107	88	73	..	..
	11-B		64	64	370	182	188	..	..	..	..	152	132	82	42	..	..
	12		46	46	280	161	119	3	..	..	..	120	77	83	16	1	..
	13-A		65	65	400	224	176	..	..	..	..	147	114	141	33	..	..
	13-B		63	63	421	243	178	..	..	..	..	189	111	89	49	..	..
	14		65	65	411	210	201	3	2	6	4	135	112	104	62	..	..
	15		13	13	88	51	37	..	..	..	..	37	24	31	10	..	..
	16		41	41	227	116	111	..	..	..	..	94	73	60	25	..	..
	17-A		70	70	354	164	190	..	..	..	..	116	133	69	20	..	..
	17-B		54	57	322	150	172	50	64	..	..	82	83	65	55	1	..
	18		53	53	280	144	136	19	21	..	..	98	78	55	23	2	..
	19		65	65	351	188	163	3	1	2	2	151	110	76	43	2	1
	20		105	108	590	295	295	1	2	..	..	226	202	143	62	1	..
	21		75	80	427	213	214	..	..	..	..	161	142	111	37	..	1
	22		83	83	429	202	227	..	..	..	..	153	159	83	37	..	1
	23		69	71	423	195	228	..	..	..	..	166	171	87	42	1	1
	24		47	47	269	130	139	..	..	..	..	113	96	59	19	1	1
	25		43	43	321	167	154	..	..	..	..	134	105	54	7	1	..
	26		59	59	377	180	197	..	..	..	..	131	128	76	55	3	1
	27		26	26	173	81	92	..	..	..	..	61	54	48	22	1	..
	28		95	95	568	286	282	..	..	..	..	203	185	124	66	..	..
	29		6	6	36	18	18	..	..	..	..	15	12	9	4	..	..
	30		99	100	571	275	296	..	..	..	..	243	234	138	47	1	1
	31-A		68	87	448	269	179	3	2	..	..	222	132	151	26	1	..
	31-B		76	76	461	226	235	3	1	..	..	167	166	103	54	1	1
	32		87	91	560	309	251	4	2	..	..	244	180	141	53	..	..
	33-A		64	68	423	204	219	6	..	..	..	159	150	108	47	..	..
	33-B		44	46	310	147	163	..	..	..	..	75	53	70	61	2	1
Ward IV		**0.84**	**610**	**626**	**3737**	**1945**	**1792**	**199**	**235**	**1**	..	**1512**	**1218**	**861**	**352**	**10**	**2**
	34-A		91	94	522	254	268	122	133	..	..	130	98	124	106	1	..
	34-B		92	92	499	239	260	6	8	..	..	188	174	111	55	..	..
	35		43	47	295	134	161	13	15	..	..	89	108	67	40	..	1
	36-A		56	61	504	311	193	43	63	..	..	270	125	119	35	1	..
	36-B		68	70	512	301	211	12	15	1	..	224	137	90	45	8	1
	37		8	8	36	25	11	..	..	..	..	18	7	16	4	..	..
	38		56	56	299	146	153	3	..	..	..	122	126	61	14	..	..
	39		87	88	510	253	257	..	..	..	..	221	214	117	31	..	..
	40		75	75	375	189	186	..	1	..	..	172	156	106	9	..	..
	41		2	2	15	7	8	..	..	..	..	6	6	3	1	..	..
	42		32	33	170	86	84	..	..	..	..	72	67	47	12	..	..

WORKERS																		NON-WORKERS		
II		III		IV		V(*a*)		V(*b*)		VI		VII		VIII		IX		X		L.C.
M	F	M	F	M	F	M	F	M	F	M	F	M	F	M	F	M	F	M	F	No.
19	20	21	22	23	24	25	26	27	28	29	30	31	32	33	34	35	36	37	38	1
..	..	..	..	1	..	1	23	18	4	8	..	13	1	11	..	21	16	63	102	4-A
..	..	..	..	..	..	5	20	16	6	6	..	15	3	23	1	14	18	100	145	4-B
..	..	2	..	..	..	7	19	14	9	5	..	12	2	10	..	19	9	93	123	5
..	..	..	..	..	..	3	25	24	12	3	..	17	1	22	2	38	14	149	145	6
..	..	2	..	..	..	..	..	..	..	..	..	9	..	..	..	6	2	46	21	7
..	..	..	..	..	..	..	..	..	..	..	..	2	..	..	..	12	..	143	..	8
4	3	..	..	..	..	1	..	11	6	7	..	8	1	8	2	26	20	150	113	9-A
..	..	..	..	..	..	..	..	22	14	1	..	18	3	15	1	22	11	70	122	9-B
..	..	1	..	..	..	1	18	29	16	4	..	17	3	6	..	19	5	85	141	10
..	..	..	..	..	..	4	9	31	62	5	..	25	..	9	..	14	2	108	138	11-A
..	..	2	..	..	..	10	23	25	11	..	..	21	2	16	..	8	6	100	146	11-B
..	..	..	..	..	..	1	8	16	5	2	..	24	1	23	..	16	2	78	103	12
..	..	..	..	..	..	4	3	36	14	..	..	30	4	56	..	15	12	83	143	13-A
..	..	1	..	..	..	4	19	32	21	6	..	7	..	22	..	17	9	154	129	13-B
..	..	..	..	..	..	11	45	29	10	12	..	30	1	13	...	9	6	106	139	14
..	..	1	..	..	..	..	3	4	1	3	..	9	..	3	..	11	6	20	27	15
..	..	..	..	..	..	1	7	14	9	2	..	15	1	15	..	13	8	56	86	16
1	..	..	..	..	..	5	6	31	7	..	..	17	3	7	..	8	4	95	170	17-A
..	..	..	..	..	..	7	20	8	23	18	..	6	4	7	..	18	8	85	117	17-B
..	..	3	..	3	..	3	4	15	13	4	..	1	..	13	2	11	4	89	113	18
..	1	1	1	..	..	6	16	23	2	5	..	8	4	16	2	15	16	112	129	19
1	..	3	..	..	..	14	15	33	7	10	..	28	2	29	3	24	35	152	233	20
..	..	..	..	...	..	8	3	10	5	4	..	40	6	27	2	22	20	102	177	21
..	..	..	..	..	..	..	2	19	8	5	..	27	6	16	1	16	19	119	190	22
..	..	1	..	..	..	..	9	21	5	5	..	25	2	7	..	27	25	108	186	23
..	..	..	..	..	..	2	6	5	3	7	1	24	..	7	1	12	7	71	120	24
..	..	..	..	..	..	1	..	11	1	2	..	16	1	11	..	12	5	113	147	25
..	..	..	..	1	1	2	29	20	7	1	..	20	2	15	2	14	13	104	142	26
3	4	..	..	..	..	2	13	3	..	4	..	7	..	12	..	16	5	33	70	27
..	..	..	..	..	..	6	32	30	16	7	..	28	1	22	..	31	17	162	216	28
..	..	1	..	..	..	..	..	1	..	..	..	1	..	1	..	5	4	9	14	29
..	..	4	..	..	..	1	5	20	3	10	..	29	2	37	1	36	35	137	249	30
..	..	3	..	..	..	2	..	26	1	4	..	65	3	9	1	41	21	118	153	31-A
..	..	1	..	..	..	4	17	29	6	11	2	18	5	9	1	30	22	123	181	31-B
..	...	..	..	..	..	2	7	53	11	9	..	37	5	14	1	26	29	168	198	32
..	1	..	..	..	..	3	21	28	3	4	..	21	4	21	1	31	17	96	172	33-A
..	1	1	..	1	..	6	17	16	21	8	..	10	2	21	7	5	12	77	102	33-B
11	**19**	**9**	**5**	**1**	..	**10**	**31**	**174**	**87**	**40**	**12**	**252**	**30**	**115**	**12**	**239**	**154**	**1084**	**1440**	IV
2	9	..	..	..	..	..	4	19	30	9	7	18	2	19	5	56	49	130	162	34-A
..	..	..	..	..	..	3	11	42	10	6	3	26	4	17	1	17	26	128	205	34-B
4	3	2	..	1	..	4	..	18	21	7	2	14	2	8	..	9	11	67	121	35
1	2	..	2	..	..	1	5	18	7	5	..	25	2	20	3	48	14	192	158	36-A
4	5	2	3	..	..	2	11	27	11	6	..	13	4	8	..	20	10	211	166	36-B
..	..	1	..	..	..	..	..	2	4	..	..	..	..	2	..	11	..	9	7	37
..	..	3	..	..	..	..	..	6	1	4	..	17	5	3	..	28	8	85	139	38
..	..	..	..	..	..	..	..	20	3	2	..	54	8	16	3	25	17	136	226	39
..	..	1	..	..	..	..	..	10	..	..	..	64	1	14	..	17	8	83	177	40
..	..	..	..	..	..	..	..	2	..	..	..	..	..	..	..	1	1	4	7	41
..	..	..	..	..	..	..	..	10	..	1	..	21	2	8	..	7	10	39	72	42

L.C. No.	Name of village/ town/ward/ urban enumerator's block No.		Area of village in acres and of town/ ward in Km²	No. of Occupied residential houses	No. of households	Total population (including Institutional and Houseless population)			Scheduled Castes		Scheduled Tribes		Literate and educated persons		WORKERS			
															Total workers (I-IX)		I	
						P	M	F	M	F	M	F	M	F	M	F	M	F
1	2		3	4	5	6	7	8	9	10	11	12	13	14	15	16	17	18
Ward	**V**		**0.82**	**1112**	**1132**	**7035**	**3466**	**3569**	**6**	**2**	..	..	**2729**	**2354**	**1680**	**693**	**13**	**3**
		1		..	1	1	1	..	..	..	..	..	..	..	..	..	..	..
		2		42	43	227	118	109	..	..	..	..	87	67	56	19	..	..
		3-A		16	16	75	43	32	..	..	..	..	38	25	22	4	4	..
		3-B		86	87	559	272	287	..	..	..	..	200	178	117	68	..	..
		4		76	76	591	291	300	..	..	..	..	200	161	139	96	2	..
		5-A		47	48	354	167	187	..	..	..	..	138	131	61	26	..	..
		5-B		54	55	338	155	183	..	..	..	..	124	123	75	45	..	..
		6-A		107	107	678	333	345	..	..	..	..	271	225	165	56	1	..
		6-B		102	102	647	320	327	..	..	..	..	238	221	148	67	1	..
		7-A		57	57	354	200	154	..	..	..	..	178	120	83	11	..	..
		7-B		68	68	429	220	209	..	..	..	..	182	159	121	21	..	..
		8		57	57	396	190	206	..	..	..	..	155	167	94	29	1	..
		9		116	118	701	317	384	..	..	..	..	240	214	169	124	2	3
		10		28	30	172	83	89	1	..	..	..	68	47	43	18	..	..
		11		59	69	356	158	198	..	..	..	..	137	144	78	19	..	..
		12		124	125	691	357	334	5	2	..	..	272	196	196	55	2	..
		13		4	4	44	24	20	..	..	..	..	18	15	9	3	..	..
		14		37	37	236	136	110	..	..	..	..	102	83	56	24	..	..
		15		13	13	82	42	40	..	..	..	..	35	34	23	4	..	..
		16		13	73	35	38	..	..	..	..	..	32	31	18	3	..	..
		17		6	6	31	14	17	..	..	..	..	14	13	7	1	..	..
Ward	**VI**		**0.60**	**762**	**790**	**4713**	**2340**	**2373**	..	..	..	..	**1907**	**1694**	**1057**	**348**	**3**	..
		18		21	21	117	56	61	..	..	..	..	48	47	23	6	..	..
		19		18	18	93	45	48	..	..	..	..	43	41	18	7	..	..
		20		28	28	175	89	86	..	..	..	..	78	75	31	13	..	..
		21		9	9	55	29	26	..	..	..	..	23	23	11	3	..	..
		22		11	12	85	42	43	..	..	..	..	38	35	22	1	..	..
		23		19	19	108	51	57	..	..	..	..	48	42	22	4	..	..
		24		24	31	118	64	54	..	..	..	..	56	44	28	3	..	..
		25		14	15	75	41	34	..	..	...	..	36	24	18	5	..	..
		26		94	96	546	280	266	..	..	..	..	210	177	139	52	..	..
		27-A		62	62	416	198	218	..	..	..	..	163	145	78	56	..	..
		27-B		58	62	335	174	181	..	..	..	..	130	112	80	29	..	..
		28		20	21	144	77	67	..	..	..	..	53	46	38	11	..	..
		29		39	41	291	148	143	..	..	..	..	117	102	67	12	..	..
		30		29	32	203	100	103	..	..	..	..	85	68	46	10	..	..
		31		37	38	240	114	126	..	..	..	..	80	80	58	34	..	..
		32		27	27	148	77	71	..	..	..	..	66	58	39	9	1	..
		33		64	65	366	173	193	..	..	..	..	151	144	75	22	1	..
		34		17	17	152	86	66	..	..	..	..	74	55	42	2	1	..
		35-A		82	86	501	234	267	..	..	..	..	183	175	110	52	..	..
		35-B		25	25	158	84	74	..	..	..	..	72	60	32	2	..	..
		36		63	64	366	177	189	..	..	..	..	152	141	79	15	..	..
		37		1	1	1	1	..	..	..	..	..	1	..	1	..	..	..
		38							Uninhabited									
Ward	**VII**		**0.72**	**1020**	**1102**	**7077**	**3483**	**3594**	**79**	**80**	**31**	**22**	**2376**	**2028**	**1660**	**1127**	**4**	**1**
		39-A		76	77	521	250	271	..	..	30	21	132	114	131	107	..	..
		39-B		48	49	281	129	152	..	..	1	1	88	82	68	59	..	..

WORKERS																		NON-WORKERS		
II		III		IV		V(*a*)		V(*b*)		VI		VII		VIII		IX		X		L.C.
M	F	M	F	M	F	M	F	M	F	M	F	M	F	M	F	M	F	M	F	No.
19	20	21	22	23	24	25	26	27	28	29	30	31	32	33	34	35	36	37	38	1
5	**5**	**13**	**33**	..	..	**34**	**172**	**397**	**194**	**72**	**2**	**665**	**77**	**194**	**7**	**287**	**200**	**1786**	**2876**	
..	..	..	..	..	..	..	..	..	..	..	..	..	..	..	..	..	..	1	..	1
..	..	1	1	..	..	3	4	18	3	4	..	13	1	8	1	9	9	62	90	2
..	..	..	..	..	..	..	..	3	..	..	..	8	..	..	..	7	4	21	28	3-A
..	..	..	..	..	..	12	15	18	19	7	1	44	1	16	..	20	32	155	219	3-B
..	2	1	4	..	..	5	48	50	25	13	..	31	1	21	2	16	14	152	204	4
..	..	2	..	..	..	3	5	13	3	2	..	19	4	3	1	19	13	106	161	5-A
1	..	..	..	..	..	..	12	23	18	1	..	30	7	11	1	9	7	80	138	5-B
..	..	2	..	..	..	..	..	38	36	6	..	60	10	24	..	34	10	168	289	6-A
..	..	3	1	..	..	..	23	38	26	5	..	59	6	19	..	23	11	172	260	6-B
..	..	..	..	..	..	2	..	12	..	..	..	37	2	5	..	27	9	117	143	7-A
..	..	..	..	..	..	2	..	29	2	1	..	65	..	2	..	22	19	99	188	7-B
..	..	1	..	..	..	..	9	17	..	4	..	48	9	10	..	13	11	96	177	8
..	..	1	24	..	..	1	34	52	19	13	..	54	15	26	..	20	29	148	260	9
1	..	2	..	..	..	..	3	15	7	3	..	10	4	7	..	5	4	40	71	10
..	..	..	..	..	..	..	..	22	11	2	1	34	4	7	..	13	3	80	179	11
3	3	..	3	..	..	3	17	36	23	7	..	94	1	26	2	25	6	161	279	12
...	..	..	...	..	..	..	..	1	..	2	..	1	3	2	..	3	..	15	17	13
...	..	..	...	..	..	2	1	10	2	1	..	27	8	7	..	9	13	70	86	14
...	..	...	...	..	..	1	1	1	..	..	..	12	1	..	..	9	2	19	36	15
...	...	---	---	---	...	...	..	1	..	1	..	12	..	..	..	4	3	17	35	16
---	..	..	...	..	---	---	..	..	..	..	..	7	..	..	..	..	1	7	16	17
1	..	**4**	...	...	...	**25**	**98**	**241**	**75**	**30**	**1**	**475**	**53**	**124**	**4**	**154**	**117**	**1283**	**2025**	**VI**
..	..	..	..	..	..	...	..	4	..	1	---	14	..	..	..	4	6	33	55	18
..	..	..	..	..	..	..	..	4	..	..	..	13	..	..	..	1	7	27	41	19
..	..	..	..	..	..	..	..	1	..	1	..	16	2	9	..	4	11	58	73	20
..	..	1	..	..	..	..	..	1	..	..	..	8	..	1	..	..	3	18	23	21
..	..	..	..	..	..	..	..	2	..	..	..	17	..	1	..	2	1	20	42	22
..	..	..	..	..	..	..	..	3	1	2	..	9	..	2	1	6	2	29	53	23
..	..	..	..	..	..	..	..	4	..	1	..	17	..	3	1	3	2	36	51	24
..	..	..	..	..	..	..	..	3	3	..	..	12	1	1	..	2	1	23	29	35
..	..	..	..	..	..	..	28	38	12	2	..	50	2	27	..	22	10	141	214	26
..	..	..	..	..	..	..	18	15	15	5	..	37	13	14	..	7	50	120	162	27-A
..	..	..	..	..	..	5	9	25	16	3	..	33	2	8	..	6	2	94	152	27-B
..	..	..	..	..	..	..	4	17	3	..	..	16	3	3	..	2	1	39	56	28
1	..	..	..	..	..	1	5	19	2	1	..	34	3	7	..	4	2	81	131	29
..	..	1	..	..	..	6	5	15	2	1	..	16	..	3	1	4	2	54	93	30
..	..	..	..	..	..	3	12	13	4	2	..	22	3	8	1	10	14	56	92	31
..	..	..	..	..	..	..	1	3	..	3	..	21	1	3	..	8	7	38	62	32
..	..	..	..	..	..	3	3	13	5	4	..	30	4	9	..	15	10	98	171	33
..	..	..	..	..	..	..	..	4	..	..	..	20	..	4	..	13	2	44	64	34
..	..	1	..	..	..	1	13	36	7	1	1	41	19	11	..	19	12	124	215	35-A
..	..	1	..	..	..	3	..	4	..	1	..	16	..	1	..	6	2	52	72	35-B
..	..	..	..	..	..	3	..	17	5	2	..	33	..	9	..	15	10	98	174	36
..	..	..	..	..	..	..	..	..	..	..	..	..	..	..	..	1	...	...	---	37
										Uninhabited										38
4	**3**	**292**	**128**	**1**	..	**66**	**364**	**630**	**300**	**63**	**2**	**317**	**197**	**159**	**10**	**124**	**122**	**1823**	**2467**	
1	1	50	28	..	..	2	34	37	18	3	1	14	7	6	1	18	17	119	164	39-A
1	..	23	20	..	..	..	16	18	15	4	..	9	1	3	1	10	6	61	93	39-B

MANGALORE TALUK **PRIMARY**

L.C. No.	Name of village/ town/ward/ urban enumerator's block No.	Area of village in acres and of town/ ward in Km²	No. of Occupied residential houses	No. of households	Total population (including Institutional and Houseless population)			Scheduled Castes		Scheduled Tribes		Literate and educated persons		WORKERS			
														Total workers (I-IX)		I	
					P	M	F	M	F	M	F	M	F	M	F	M	F
1	2	3	4	5	6	7	8	9	10	11	12	13	14	15	16	17	18
	40		18	18	135	65	70	..	..	..	..	52	50	24	10	2	..
	41-A		82	86	524	237	287	..	..	..	..	173	185	115	97	2	1
	41-B		96	97	575	295	280	..	..	..	..	211	141	135	90	..	..
	41-C		72	74	443	201	242	..	..	..	..	140	136	101	106	..	..
	42		20	22	138	72	66	..	..	..	..	51	45	36	15	..	..
	43-A		89	92	516	250	266	..	..	..	..	169	161	115	68	..	..
	43-B		91	100	587	297	290	..	..	..	..	232	200	143	60	..	..
	44-A		67	78	554	278	276	..	..	..	..	216	192	115	48	..	..
	44-B		88	99	614	305	309	..	..	..	..	217	180	143	84	..	..
	45		17	20	113	61	52	..	..	..	..	44	26	33	15	..	..
	46		39	41	308	173	135	..	..	..	..	117	75	96	63	..	..
	47		59	65	425	210	215	3	6	..	..	143	131	94	66	..	..
	48		21	24	171	84	87	5	5	..	..	47	48	49	32	..	..
	49		24	41	282	142	140	56	54	..	..	87	69	62	56	..	..
	50		85	91	653	323	330	15	15	..	..	200	148	140	114	..	..
	51		28	28	237	111	126	..	..	..	..	57	45	60	37	..	..
Ward	**VIII**	**0.48**	**1200**	**1296**	**9498**	**4748**	**4750**	**4**	**3**	..	..	**3360**	**2700**	**2259**	**705**	**1**	..
	1		83	85	516	249	267	..	..	..	..	203	197	115	49	..	..
	2		50	50	306	149	157	..	..	..	..	114	111	68	24	..	..
	3		71	74	541	248	293	..	..	..	..	178	153	121	93	..	..
	4		47	57	437	222	215	..	..	..	..	161	103	98	47	..	..
	5		69	81	625	334	291	..	..	..	..	267	196	170	53	1	..
	6		65	65	477	250	227	..	..	..	..	185	151	120	15	..	..
	7		66	74	582	306	276	..	..	..	..	225	179	149	27	..	..
	8		26	28	243	120	123	..	..	..	..	94	67	57	6	..	..
	9		20	20	157	86	71	..	..	..	..	60	43	45	5	..	..
	10		27	39	299	146	153	..	..	..	..	81	74	83	4	..	..
	11		49	58	445	216	229	..	..	..	..	131	94	103	12	..	..
	12		70	72	510	243	267	4	3	..	..	166	111	115	80	..	..
	13-A		88	88	616	301	315	..	..	..	..	202	173	145	21	..	..
	13-B		66	68	536	252	284	..	..	..	..	172	143	119	25	..	..
	14-A		73	79	606	296	310	..	..	..	..	218	199	154	43	..	..
	14-B		81	90	750	393	357	..	..	..	..	236	138	176	39	...	..
	14-C		79	85	611	294	317	..	..	..	..	195	183	128	39	...	..
	15		49	49	345	173	172	..	..	..	..	134	101	78	45	...	..
	16		80	93	644	346	298	..	..	..	..	239	190	160	49	...	..
	17		41	41	252	124	128	..	..	..	...	99	94	55	29	...	...
Ward	**IX**	**0.15**	**402**	**464**	**3519**	**1861**	**1658**	**29**	**40**	..	..	**1340**	**891**	**970**	**94**	..	..
	18		46	46	349	185	164	..	..	..	..	159	127	96	12	...	..
	19		26	27	214	103	111	..	..	..	..	94	85	51	8	..	..
	20		20	23	137	76	61	..	..	..	..	64	39	47	7	..	..
	21		31	34	264	129	135	..	..	..	..	107	93	71	14	..	..
	22		20	21	105	50	55	..	..	..	..	40	43	24	2	..	..
	23		36	40	243	120	123	..	..	..	..	94	84	54	15	..	..
	24		11	11	96	56	40	..	..	..	..	43	31	22	1	..	..
	25		18	19	114	56	58	..	..	..	..	29	22	36	2	..	..
	26		42	58	442	250	192	..	..	..	..	135	65	130	2	..	..
	27		19	19	131	73	58	..	..	..	..	52	23	41	4	..	..
	28		1	1	8	5	3	..	..	..	..	4	2	3	..	..	..

WORKERS																		NON-WORKERS		L.C. No.
II		III		IV		V(*a*)		V(*b*)		VI		VII		VIII		IX		X		
M	F	M	F	M	F	M	F	M	F	M	F	M	F	M	F	M	F	M	F	
19	20	21	22	23	24	25	26	27	28	29	30	31	32	33	34	35	36	37	38	1
..	..	..	..	..	..	..	2	11	1	..	..	9	..	2	..	..	7	41	60	40
..	1	1	..	..	..	8	55	58	31	..	..	22	2	13	2	11	5	122	190	41-A
1	..	3	..	..	..	21	36	56	46	4	..	24	1	18	4	8	3	160	190	41-B
..	..	16	11	..	..	8	38	45	39	4	..	14	10	11	1	3	7	100	136	41-C
..	..	..	1	..	..	2	3	10	5	2	..	17	2	2	..	3	4	36	51	42
..	..	1	..	..	..	3	32	45	16	6	..	34	11	13	..	13	9	135	198	43-A
1	1	..	..	..	..	9	29	67	16	6	..	30	6	24	..	6	8	154	230	43-B
..	..	5	5	..	..	2	6	39	17	2	..	36	6	17	..	14	14	163	228	44-A
..	..	4	..	..	..	3	37	63	17	6	..	39	22	13	..	15	8	162	225	44-B
..	..	1	1	..	..	1	4	9	2	5	..	9	5	6	..	2	3	28	37	45
..	..	42	1	..	..	2	7	20	8	3	1	15	46	5	..	9	..	77	72	46
..	..	32	1	..	..	2	14	25	10	2	..	19	32	11	1	3	8	116	149	47
..	..	1	..	..	..	..	13	38	15	..	..	5	4	4	..	1	..	35	55	48
..	..	9	6	1	..	..	18	33	11	9	..	4	8	4	..	2	13	80	84	49
..	..	53	38	..	..	3	19	54	33	7	..	12	15	7	..	4	9	183	216	50
..	..	51	16	..	..	..	1	2	..	..	..	5	19	..	..	2	1	51	89	51
1	**..**	**114**	**131**	**1**	**1**	**316**	**253**	**444**	**121**	**58**	**1**	**760**	**80**	**277**	**5**	**287**	**113**	**2489**	**4045**	**VIII**
..	..	..	..	..	..	2	5	23	27	7	..	56	5	14	2	13	10	134	218	1
1	..	..	..	..	..	10	13	15	5	..	..	27	3	11	..	4	3	81	133	2
..	..	1	23	..	..	42	43	11	8	5	..	31	3	10	..	21	16	127	200	3
..	..	3	15	..	..	26	22	10	2	2	..	37	4	9	..	11	4	124	168	4
..	..	5	3	..	..	2	2	61	33	7	..	56	10	23	..	15	5	164	238	5
..	..	2	2	..	..	42	5	..	..	1	..	55	1	3	..	17	7	130	212	6
..	..	1	6	..	..	52	10	4	..	3	..	58	5	13	..	18	6	157	249	7
..	..	..	..	..	..	10	1	4	..	1	..	35	..	2	..	5	5	63	117	8
..	..	1	..	..	..	12	..	..	..	1	..	16	1	11	..	4	4	41	66	9
..	..	5	..	..	..	..	..	34	3	1	..	21	..	15	..	7	1	63	149	10
..	..	..	..	..	..	2	11	21	..	..	..	50	1	21	..	9	..	113	217	11
..	..	43	25	..	..	28	16	3	3	..	..	19	29	7	..	15	7	128	187	12
..	..	11	1	1	..	6	16	25	..	7	..	49	..	32	..	14	4	156	294	13-A
..	..	29	8	..	..	28	13	1	1	8	1	26	2	10	..	17	..	133	259	13-B
..	..	3	5	..	..	9	13	47	12	5	..	49	7	13	1	28	5	142	267	14-A
..	..	4	13	..	..	21	11	50	12	3	..	54	1	32	..	12	2	217	318	14-B
..	..	1	17	..	..	11	10	42	3	3	..	39	2	13	..	19	7	166	278	14-C
..	..	3	6	..	..	3	24	24	3	2	..	27	3	7	..	12	9	95	127	15
..	..	..	5	..	1	7	28	46	7	1	..	47	1	25	1	34	6	186	249	16
..	..	2	2	..	..	3	10	23	2	1	..	8	2	6	1	12	12	69	99	17
..	..	**19**	**13**	..	..	**12**	**1**	**188**	**20**	**24**	**1**	**451**	**13**	**109**	**2**	**167**	**44**	**891**	**1564**	**IX**
..	..	..	1	..	..	4	..	23	2	1	..	38	3	11	1	19	5	89	152	18
..	..	1	..	..	..	2	..	13	2	1	..	14	1	2	1	18	4	52	103	19
..	..	..	..	..	..	..	1	13	4	..	..	28	..	3	..	3	2	29	54	20
..	..	..	1	..	..	4	..	23	6	3	..	28	1	6	..	7	6	58	121	21
..	..	..	..	..	..	..	..	3	..	..	..	16	1	..	..	5	1	26	53	22
..	..	11	10	..	..	..	..	9	2	2	..	24	1	7	..	1	2	66	108	23
..	..	2	..	..	..	..	..	8	1	..	..	6	..	..	..	6	..	34	39	24
..	..	..	1	..	..	..	..	9	..	1	..	11	..	14	..	1	1	20	56	25
..	..	4	..	..	..	2	..	9	..	2	..	94	..	5	..	14	2	120	190	26
..	..	..	..	..	..	..	..	3	..	1	..	33	..	1	..	3	4	32	54	27
..	..	..	..	..	..	..	..	..	..	..	..	3	..	..	..	..	..	2	3	28

MANGALORE TALUK

PRIMARY

L.C. No.	Name of village/ town/ward/ urban enume-rator's block No.	Area of village in acres and of town/ ward in Km²	No. of Occu-pied resi-dential houses	No. of house-holds	Total population (including Institutional and Houseless population)			Scheduled Castes		Scheduled Tribes		Literate and educated persons		WORKERS			
														Total workers (I-IX)		I	
					P	M	F	M	F	M	F	M	F	M	F	M	F
1	2	3	4	5	6	7	8	9	10	11	12	13	14	15	16	17	18
	29		11	11	103	50	53	4	3	..	..	37	14	32	1	..	..
	30							Uninhabited									
	31		12	15	137	62	75	7	24	..	..	36	29	30	11	..	..
	32		12	20	146	85	61	..	..	..	..	66	11	57	1	..	..
	33		8	12	125	72	53	..	..	..	..	42	30	30	2	..	..
	34		26	32	230	121	109	17	8	..	..	83	46	58	1	..	..
	35		3	3	22	11	11	..	..	..	..	11	6	7	..	..	..
	36		30	40	382	212	170	1	5	..	..	141	74	105	11	..	..
	37		1	1	2	2	..	..	..	..	..	..	..	2	..	..	..
	38		29	31	269	143	126	..	..	..	..	103	67	74	..	..	..
Ward X		**0.18**	**258**	**311**	**2793**	**1555**	**1238**	..	..	..	..	**1022**	**520**	**848**	**55**	..	..
	39		23	23	229	125	104	..	..	..	..	93	36	60	5	..	..
	40		16	16	110	63	47	..	..	..	..	55	41	25	1	..	..
	41		49	49	383	194	189	..	..	..	..	134	87	92	26	..	..
	42							Uninhabited									
	43		39	39	374	204	170	..	..	..	..	139	62	125	3	..	..
	44		4	4	69	33	36	..	..	..	..	21	15	14	..	..	..
	45		3	8	41	37	4	..	..	..	..	24	2	21	..	..	..
	46		3	3	24	24	..	..	..	..	..	23	..	20	..	..	..
	47		5	9	125	67	58	..	..	..	..	30	15	34	1	..	..
	48		13	27	161	87	74	..	..	..	..	65	42	50	3	..	..
	49		28	30	297	154	143	..	..	..	..	92	65	72	4	..	..
	50		28	31	279	161	118	..	..	..	..	76	15	103	9	..	..
	51							Uninhabited									
	52		9	18	123	62	61	..	..	..	..	42	19	29	2	..	..
	53		2	2	19	10	9	..	..	..	..	6	4	6	..	..	..
	54		3	3	22	18	4	..	..	..	..	6	4	16	..	..	..
	55		1	1	25	25	..	..	..	..	..	23	..	25	..	..	..
	56							Uninhabited									
	57							Uninhabited									
	58		6	22	138	83	55	..	..	..	..	35	7	44	..	..	..
	59							Uninhabited									
	60		2	2	30	15	15	..	..	..	..	10	8	5	..	..	..
	61		5	5	82	53	29	..	..	..	..	39	17	30	1	..	..
	62		14	14	179	99	80	..	..	..	..	76	53	52	..	..	..
	63		5	5	83	41	42	..	..	..	..	33	28	25	..	..	..
Ward XI		**0.23**	**802**	**849**	**5647**	**2890**	**2757**	**11**	**24**	**8**	**5**	**2238**	**1797**	**1501**	**298**	..	**1**
	1		18	18	126	60	66	..	..	..	..	53	55	35	12	..	..
	2-A		46	46	253	138	115	..	..	..	..	108	90	71	7	..	..
	2-B		56	56	345	183	162	..	..	..	..	160	112	98	16	..	..
	3-A		64	64	326	175	151	..	..	..	..	127	99	76	20	..	..
	3-B		22	22	137	74	63	..	..	..	..	49	38	42	13	..	..
	4		34	43	252	133	119	..	..	..	..	116	89	71	11	..	..
	5		72	72	516	296	220	4	6	3	3	210	136	157	19	..	..
	6		30	40	320	70	250	7	18	..	..	40	106	21	19	..	..
	7		24	24	195	100	95	..	..	..	..	77	57	60	10	..	..
	8-A		44	45	431	240	191	..	..	..	..	164	91	124	4	..	..
	8-B		46	55	520	298	222	..	..	..	..	233	132	180	6	..	..
	9-A		55	55	347	179	168	..	..	..	..	149	114	85	43	..	..

CENSUS ABSTRACT — MANGALORE TALUK

WORKERS																				
II		III		IV		V(*a*)		V(*b*)		VI		VII		VIII		IX		NON-WORKERS X		L.C.
M	F	M	F	M	F	M	F	M	F	M	F	M	F	M	F	M	F	M	F	No.
19	20	21	22	23	24	25	26	27	28	29	30	31	32	33	34	35	36	37	38	1
..	..	..	..	..	..	..	..	2	..	1	1	20	..	6	..	3	..	18	52	29
										Uninhabited										30
..	..	..	..	..	..	..	..	7	1	1	..	9	1	6	..	7	9	32	64	31
..	..	..	..	..	..	..	..	3	1	..	..	21	..	..	..	33	..	28	60	32
..	..	..	..	..	..	..	..	4	1	..	..	16	..	..	..	10	1	42	51	33
..	..	..	..	..	..	..	..	11	..	2	..	10	..	22	..	13	1	63	108	34
..	..	..	..	..	..	..	..	2	..	..	..	5	..	..	..	..	..	4	11	35
..	..	..	..	..	..	..	..	32	..	7	..	40	5	15	..	11	6	107	159	36
..	..	..	..	..	..	..	..	..	..	..	..	..	..	..	..	2	..	..	..	37
..	..	1	..	..	..	..	..	14	..	2	..	35	..	11	..	11	..	69	126	38
..	..	**9**	..	..	..	**11**	**11**	**186**	**9**	**6**	..	**426**	**19**	**110**	**1**	**100**	**15**	**707**	**1183**	**X**
..	..	..	..	..	..	..	..	9	1	..	..	42	2	6	..	3	2	65	99	39
..	..	..	..	..	..	..	..	6	..	..	..	15	..	2	..	2	1	38	46	40
..	..	..	..	..	..	..	2	28	6	4	..	41	14	13	1	6	3	102	103	41
										Uninhabited										42
..	..	1	..	..	..	2	..	10	1	1	..	81	2	18	..	12	..	79	167	43
..	..	..	..	..	..	..	..	5	..	..	..	6	..	1	..	2	..	19	36	44
..	..	..	..	..	..	1	..	..	..	..	..	14	..	..	..	6	..	16	4	45
..	..	..	..	..	..	..	..	..	..	..	..	20	..	..	..	..	..	4	..	46
..	..	..	..	..	..	..	..	6	..	..	..	15	..	2	..	11	1	33	57	47
..	..	..	..	..	..	..	1	10	1	..	..	35	..	2	..	3	1	37	71	48
..	..	1	..	..	..	1	..	19	..	..	..	22	1	13	..	16	3	82	139	49
..	..	3	..	..	..	2	8	22	..	1	..	25	..	33	..	17	1	58	109	50
										Uninhabited										51
..	..	3	..	..	..	..	..	4	..	..	..	17	..	2	..	3	2	33	59	52
..	..	1	..	..	..	..	..	1	..	..	..	1	..	2	..	1	..	4	9	53
..	..	..	..	..	..	..	..	..	..	..	..	16	..	..	..	..	..	2	4	54
..	..	..	..	..	..	..	..	..	..	..	..	24	..	..	..	1	..	..	..	55
										Uninhabited										56
										Uninhabited										57
..	..	..	..	..	..	4	..	14	..	..	..	14	..	10	..	2	..	39	55	58
										Uninhabited										59
..	..	..	..	..	..	..	..	2	..	..	..	2	..	..	..	1	..	10	15	60
..	..	..	..	..	..	..	..	11	..	..	..	8	..	..	..	11	1	23	28	61
..	..	..	..	..	..	1	..	25	..	..	..	19	..	4	..	3	..	47	80	62
..	..	..	..	..	..	..	..	14	..	..	..	9	..	2	..	..	..	16	42	63
1	..	**5**	**4**	..	..	**35**	**36**	**244**	**28**	**23**	..	**893**	**89**	**140**	**8**	**160**	**132**	**1389**	**2459**	**XI**
..	..	..	..	..	..	..	..	3	4	..	..	27	1	1	..	4	7	25	54	1
..	..	..	..	..	..	..	..	9	1	2	..	48	2	2	..	10	4	67	108	2-A
..	..	2	1	..	..	6	3	25	2	5	..	36	4	4	..	20	6	85	146	2-B
..	..	..	..	..	..	2	3	8	8	..	..	50	..	10	..	6	9	99	131	3-A
..	..	..	..	..	..	..	1	4	..	1	..	30	12	4	..	3	..	32	50	3-B
..	..	..	..	..	..	..	2	13	..	..	..	41	1	9	2	8	6	62	108	4
..	..	..	..	..	..	3	..	8	..	..	..	107	5	22	2	17	12	139	201	5
..	..	..	..	..	..	..	..	2	..	2	..	14	2	..	..	3	17	49	231	6
..	..	..	..	..	..	3	..	5	1	..	..	37	4	3	..	12	5	40	85	7
1	..	..	..	..	..	1	..	26	..	..	..	80	1	8	..	8	3	116	187	8-A
..	..	..	..	..	..	2	..	29	..	4	..	116	1	15	..	14	5	118	216	8-B
..	..	..	3	..	..	2	8	22	2	5	..	36	19	8	..	12	11	94	125	9-A

L.C. No.	Name of village/ town/ward/ urban enumerator's block No.	Area of village in acres and of town/ ward in Km²	No. of Occupied residential houses	No. of households	Total population (including Institutional and Houseless population)			Scheduled Castes		Scheduled Tribes		Literate and educated persons		WORKERS			
														Total workers (I-IX)		I	
					P	M	F	M	F	M	F	M	F	M	F	M	F
1	2	3	4	5	6	7	8	9	10	11	12	13	14	15	16	17	18
	9-B		55	59	356	183	173	..	..	5	2	132	105	89	48	..	..
	10		78	78	534	254	280	..	..	..	..	213	216	123	20	..	..
	11		87	96	628	314	314	..	..	..	..	243	228	157	32	..	1
	12		71	76	361	193	168	..	..	..	..	164	129	112	18	..	..
Ward XII		**0.20**	**365**	**409**	**2240**	**1170**	**1070**	**1**	..	**4**	**2**	**968**	**810**	**635**	**140**	**1**	**1**
	13		100	103	625	310	315	1	..	4	2	264	251	172	32	1	..
	14		78	92	507	275	232	..	..	..	..	227	187	148	37	..	1
	15		21	23	180	108	72	..	..	..	..	101	62	67	5	..	..
	16		53	56	318	165	153	..	..	..	..	138	105	87	11	..	..
	17		113	135	610	312	298	..	..	..	..	238	205	161	55	..	..
Ward XIII		**0.40**	**557**	**710**	**3844**	**2276**	**1568**	..	..	**1**	..	**1813**	**1104**	**1328**	**274**	**3**	..
	18		9	11	66	54	12	..	..	..	..	46	11	45	2	..	..
	19		52	54	332	198	134	..	..	..	..	168	94	118	23	..	..
	20		7	19	41	30	11	..	..	..	..	27	8	24	1	..	..
	21		22	48	243	191	52	..	..	..	..	146	34	150	12	..	..
	22		2	30	52	52	..	..	..	..	..	26	..	48	..	..	..
	23		14	64	105	95	10	..	..	..	..	45	..	76	3	..	..
	24		107	119	697	426	271	..	..	..	..	337	165	261	79	..	..
	25		50	55	334	204	130	..	..	1	..	175	108	117	6	..	..
	26-A		40	44	259	141	118	..	..	..	..	118	89	71	7	..	..
	26-B		84	89	581	275	306	..	..	..	..	216	206	141	69	2	..
	27		75	78	516	253	263	..	..	..	..	211	191	123	26	..	..
	28		2	2	5	4	1	..	..	..	..	4	1	2	..	..	..
	29		6	6	49	34	15	..	..	..	..	27	13	15	2	..	..
	30		87	91	564	319	245	..	..	..	..	267	184	137	44	1	..
Ward XIV		**0.62**	**397**	**511**	**2905**	**1851**	**1054**	**18**	**45**	**17**	**12**	**1632**	**785**	**886**	**145**	**11**	..
	31		54	54	405	223	182	2	..	..	..	188	132	97	48	..	..
	32		18	18	148	70	78	..	..	..	..	64	65	24	17	..	..
	33		90	123	495	273	222	9	15	2	..	216	155	138	15	7	..
	34-A		108	136	676	443	233	5	4	2	..	375	160	223	23	1	..
	34-B		35	35	184	104	80	..	..	..	..	91	66	46	10	..	..
	35		11	11	96	85	11	..	..	..	..	80	9	27	5	..	..
	36		46	90	365	271	94	..	..	..	..	255	72	195	14	..	..
	37		30	31	442	347	95	2	..	13	6	334	70	115	9	3	..
	38		5	13	94	35	59	..	26	..	6	29	56	21	4	..	..
Ward XV		**1.47**	**1116**	**1123**	**6559**	**3119**	**3440**	**34**	**24**	**3**	**3**	**2447**	**2518**	**1367**	**660**	**8**	..
	1		36	36	176	84	92	..	..	..	..	66	73	27	18	..	..
	2		12	12	44	18	26	..	..	..	..	16	19	7	6	..	..
	3		27	27	168	87	81	..	..	..	..	81	57	49	13	..	..
	4		68	68	399	205	194	..	..	..	..	167	148	87	42	..	..
	5		27	27	155	87	68	..	..	..	..	69	43	38	16	..	..
	6		48	48	393	169	224	12	7	..	..	116	160	80	32	..	..
	7		64	64	382	201	181	..	..	..	..	164	131	89	29	..	..
	8		41	41	220	107	113	5	2	..	..	88	87	43	20	..	..
	9		48	48	261	123	138	..	..	..	..	101	101	55	21	..	..
	10		34	34	164	92	72	..	..	..	..	74	55	60	22	..	..
	11		19	20	99	51	48	..	..	..	..	41	31	25	6	..	..

WORKERS																		NON-WORKERS		
II		III		IV		V(*a*)		V(*b*)		VI		VII		VIII		IX		X		L.C.
M	F	M	F	M	F	M	F	M	F	M	F	M	F	M	F	M	F	M	F	No.
19	20	21	22	23	24	25	26	27	28	29	30	31	32	33	34	35	36	37	38	1
..	..	1	..	..	..	11	5	19	2	3	..	33	26	15	..	7	15	94	125	9-B
..	..	..	..	..	..	..	..	18	4	1	..	82	3	8	..	14	13	131	260	10
..	..	..	..	..	..	2	9	34	4	..	..	88	6	24	3	9	9	157	282	11
..	..	2	..	..	..	3	5	19	..	..	..	68	2	7	1	13	10	81	150	12
..	..	**2**	**5**	..	..	**17**	**35**	**128**	**8**	**11**	..	**347**	**27**	**51**	**2**	**78**	**62**	**535**	**930**	**XII**
..	..	..	3	..	..	7	7	40	1	4	..	94	3	11	..	15	18	138	283	13
..	..	2	2	..	..	3	4	34	3	3	..	69	12	21	1	16	14	127	195	14
..	..	..	..	..	..	..	2	..	..	..	..	63	2	1	..	3	1	41	67	15
..	..	..	..	..	..	1	4	16	..	1	..	52	3	6	..	11	4	78	142	16
..	..	..	..	..	..	6	18	38	4	3	..	69	7	12	1	33	25	151	243	17
..	..	**6**	..	..	..	**29**	**68**	**197**	**36**	**34**	**1**	**730**	**61**	**116**	**7**	**213**	**101**	**948**	**1294**	**XIII**
...	..	..	..	..	..	..	..	2	..	1	..	41	..	..	..	1	2	9	10	18
...	..	2	..	..	..	..	2	9	2	1	..	63	11	17	..	26	8	80	111	19
...	..	..	..	..	..	..	..	4	..	..	..	12	..	8	..	1	..	6	10	20
..	..	..	..	..	..	..	..	15	1	5	..	118	7	5	1	7	3	41	40	21
...	..	..	..	..	..	..	..	1	..	1	..	35	..	8	..	3	..	4	..	22
...	..	..	..	..	..	..	..	5	2	1	..	48	..	22	1	..	..	19	7	23
...	..	..	..	..	..	7	20	53	12	9	..	150	10	19	1	23	36	165	192	24
...	..	..	..	..	..	..	..	12	..	..	..	56	2	10	..	39	4	87	124	25
...	..	..	..	..	..	11	..	9	1	..	..	35	2	5	1	11	3	70	111	26-A
...	..	3	..	..	..	1	27	37	5	2	..	51	14	10	2	35	21	134	237	26-B
...	..	..	..	..	..	6	3	33	3	9	..	42	7	3	..	30	13	130	237	27
...	..	..	..	..	..	..	..	..	..	..	..	1	..	..	..	1	..	2	1	28
...	..	..	..	..	..	..	..	3	..	..	..	5	..	2	..	5	2	19	13	29
...	..	1	..	..	...	4	16	14	10	5	1	73	8	7	..	32	9	182	201	30
2	..	**17**	**3**	..	..	**11**	**1**	**104**	**9**	**22**	..	**406**	**16**	**70**	**4**	**243**	**112**	**965**	**909**	**XIV**
...	..	4	..	..	..	1	1	9	3	1	..	46	6	9	1	27	37	126	134	31
..	..	..	..	..	..	..	..	2	2	..	..	11	..	2	..	9	15	46	61	32
1	..	7	1	..	..	..	..	24	2	4	..	58	2	10	..	27	10	135	207	33
1	..	1	2	..	..	8	..	34	1	7	..	91	4	24	1	56	15	220	210	34-A
..	..	2	..	..	..	..	..	6	..	4	..	13	..	2	..	19	10	58	70	34-B
..	..	..	..	..	..	..	..	2	1	2	..	19	..	1	2	3	2	58	6	35
..	..	3	..	..	..	1	..	14	..	4	..	106	..	21	..	46	14	76	80	36
..	..	..	..	..	..	1	..	11	..	..	..	49	2	..	..	51	7	232	86	37
...	..	..	..	..	..	..	..	2	..	..	..	13	2	1	..	5	2	14	55	38
11	**5**	**34**	**3**	..	..	**11**	**67**	**298**	**84**	**36**	**2**	**335**	**49**	**218**	**12**	**416**	**438**	**1752**	**2780**	**XV**
..	..	3	..	..	..	..	..	7	..	..	..	5	..	3	1	9	17	57	74	1
..	..	1	..	..	..	..	..	1	..	..	..	1	..	2	..	2	6	11	20	2
1	..	..	..	..	..	..	..	7	..	..	..	16	..	6	..	19	13	38	68	3
...	..	4	..	..	..	..	3	14	4	4	..	21	4	22	1	22	30	118	152	4
..	..	..	..	..	..	..	4	4	1	..	..	12	..	3	..	19	11	49	52	5
..	..	6	..	..	..	..	..	14	3	1	1	13	4	11	..	35	24	89	192	6
..	..	5	..	..	..	..	..	9	2	2	..	30	4	11	..	32	23	112	152	7
..	..	1	..	..	..	..	..	10	2	1	..	14	4	4	..	13	14	64	93	8
..	..	..	..	..	..	..	..	8	1	..	..	23	1	2	..	22	19	68	117	9
..	..	..	..	..	..	..	..	11	6	2	..	27	3	5	..	15	13	32	50	10
..	..	..	..	..	..	..	..	8	..	..	..	4	2	1	..	12	4	26	42	11

L.C. No.	Name of village/ town/ward/ urban enume-rator's block No.		Area of village in acres and of town/ ward in Km²	No. of Occu-pied resi-dential houses	No. of house-holds	Total population (including Institutional and Houseless population)			Scheduled Castes		Scheduled Tribes		Literate and educated persons		WORKERS			
															Total workers (I-IX)		I	
						P	M	F	M	F	M	F	M	F	M	F	M	F
1	2		3	4	5	6	7	8	9	10	11	12	13	14	15	16	17	18
		12		53	54	332	154	178	..	..	..	..	128	144	55	26	1	..
		13		75	76	465	230	235	10	7	..	..	166	135	99	65	1	..
		14		15	15	77	40	37	..	..	..	..	36	25	20	3	..	..
		15		27	27	133	67	66	..	..	..	..	59	57	30	14	..	..
		16		35	35	218	93	125	..	..	..	..	72	84	38	14	..	..
		17		56	57	366	180	186	7	8	3	3	122	128	81	41	1	..
		18		93	95	694	265	429	..	..	..	..	224	371	119	105	2	..
		19		44	44	238	116	122	..	..	..	..	78	83	47	28	1	..
		20		110	110	593	297	296	..	..	..	..	222	203	120	38	..	..
		21		61	61	328	154	174	..	..	..	..	116	126	60	25	1	..
		22		83	84	443	200	243	..	..	..	..	157	167	91	55	1	..
		23		40	40	211	99	112	..	..	..	..	84	90	47	21	..	..
Ward	**XVI**		**0.80**	**448**	**485**	**2700**	**1390**	**1310**	..	**7**	..	**3**	**1191**	**1043**	**619**	**293**	**1**	..
		24		36	36	194	93	101	..	..	..	..	83	82	43	20	..	..
		25		11	11	81	48	33	..	..	..	..	35	20	19	5	..	..
		26		24	37	186	102	84	..	..	..	..	85	55	42	9	..	..
		27		68	71	369	192	177	..	..	..	1	159	131	80	36	..	..
		28		24	26	160	76	84	..	..	..	..	67	72	34	18	..	..
		29		37	37	198	97	101	..	..	..	..	83	74	42	24	1	..
		30		65	70	396	200	196	..	..	..	..	170	155	85	39	..	..
		31		25	25	171	88	83	..	..	..	..	78	70	42	14	..	..
		32		62	62	322	170	152	..	7	..	2	152	136	108	38	..	..
		33		7	7	46	31	15	..	..	..	..	29	12	7	7	..	..
		34		59	66	339	171	168	..	..	..	..	150	140	81	43	..	..
		35		15	22	117	68	49	..	..	..	..	58	39	17	15	..	..
		36		15	15	121	54	67	..	..	..	..	42	57	19	25	..	..
Ward	**XVII**		**1.32**	**1347**	**1364**	**9145**	**4487**	**4658**	**86**	**115**	..	**1**	**3639**	**3213**	**1815**	**766**	**8**	..
		37		7	7	65	45	20	6	..	..	..	38	10	15	7	..	..
		38		56	56	308	139	169	..	..	..	..	114	131	70	28	..	..
		39		2	2	51	9	42	..	..	..	..	9	42	5	19	..	..
		40		42	44	340	126	214	..	..	..	..	98	174	45	30	..	..
		41		46	48	366	120	246	..	..	..	..	107	173	39	27	1	..
		42-A		103	106	617	327	290	..	..	..	..	269	221	138	84	..	..
		42-B		78	78	625	323	302	..	..	..	..	254	167	61	50	..	..
		43		86	88	439	213	226	..	..	..	..	170	173	78	37	..	..
		44		16	16	83	44	39	..	..	..	..	38	33	15	6	..	..
		45		49	49	425	214	211	..	..	..	..	188	159	107	28	..	..
		46-A		50	50	423	199	224	31	43	..	..	149	138	89	22	..	..
		46-B		64	64	481	221	260	..	..	..	..	172	152	101	39	1	..
		47		66	66	515	239	276	3	1	..	..	179	174	110	53	1	..
		48-A		74	74	436	221	215	9	18	..	..	173	146	99	28	..	..
		48-B		77	77	468	245	223	18	20	..	..	181	133	113	44	..	..
		49		62	63	387	189	198	13	23	..	1	147	104	92	25	..	..
		50		46	48	265	132	133	5	10	..	..	101	79	65	27	1	..
		51		56	61	390	192	198	..	..	..	..	139	114	88	39	1	..
		52		65	65	422	209	213	..	..	..	..	158	141	90	34	..	..
		53		55	55	446	362	84	..	..	..	..	352	63	72	17	..	..
		54		20	20	159	69	90	..	..	..	..	57	67	29	15	2	..

WORKERS																		NON-WORKERS		
II		III		IV		V(*a*)		V(*b*)		VI		VII		VIII		IX		X		L.C.
M	F	M	F	M	F	M	F	M	F	M	F	M	F	M	F	M	F	M	F	No.
19	20	21	22	23	24	25	26	27	28	29	30	31	32	33	34	35	36	37	38	1
..	..	2	..	..	..	..	..	8	2	..	..	9	1	4	1	31	22	99	152	12
3	3	1	..	..	..	6	30	29	11	4	..	22	3	14	..	19	18	131	170	13
..	..	1	..	..	..	..	..	6	1	2	..	7	..	..	..	4	2	20	34	14
..	..	..	..	..	..	..	..	16	5	..	..	1	..	7	..	6	9	37	52	15
..	..	..	..	..	..	..	..	11	8	2	..	9	1	12	..	4	5	55	111	16
7	2	..	..	..	..	1	14	27	17	2	..	11	..	8	..	24	8	99	145	17
..	..	4	2	..	..	..	..	24	4	1	1	43	14	11	1	34	83	146	324	18
..	..	..	..	..	..	..	4	8	9	5	..	9	..	12	1	12	14	69	94	19
..	..	1	..	..	..	1	2	33	6	2	..	24	2	40	2	19	26	177	258	20
..	..	1	..	..	..	..	1	14	..	2	..	9	2	12	2	21	20	94	149	21
..	..	1	..	..	..	3	9	23	2	5	..	14	4	23	3	21	37	109	188	22
..	..	3	1	..	..	..	..	6	..	1	..	11	..	5	..	21	20	52	91	23
..	**..**	**21**	**3**	**..**	**..**	**2**	**3**	**113**	**15**	**11**	**3**	**156**	**16**	**73**	**3**	**242**	**250**	**771**	**1017**	**XVI**
..	..	1	..	..	..	..	..	3	1	..	..	17	1	4	..	18	18	50	81	24
..	..	1	..	..	..	..	..	4	..	..	..	10	..	..	..	4	5	29	28	25
..	..	..	1	..	..	..	..	9	..	4	1	11	..	2	..	16	7	60	75	26
..	..	1	..	..	..	1	2	21	4	1	..	19	1	1	..	36	29	112	141	27
..	..	..	..	..	..	..	..	3	..	..	..	6	..	1	..	24	18	42	66	28
..	..	1	..	..	..	..	1	..	..	..	1	16	2	8	..	16	20	55	77	29
..	..	..	..	..	..	..	..	26	4	3	..	22	..	11	..	23	35	115	157	30
..	..	1	..	..	..	..	..	12	2	1	..	12	1	8	..	8	11	46	69	31
..	..	4	..	..	..	..	..	20	1	..	..	20	8	25	2	39	27	62	114	32
..	..	..	1	..	...	..	..	2	..	..	..	1	..	..	..	4	6	24	8	33
..	..	7	..	..	...	1	..	11	3	2	..	12	2	13	..	35	38	90	125	34
..	..	3	..	..	...	..	..	..	..	..	1	3	1	..	..	11	13	51	34	35
..	..	2	1	..	...	..	..	2	..	..	..	7	..	..	1	8	23	35	42	36
..	**1**	**18**	**1**	**..**	**..**	**49**	**85**	**501**	**146**	**68**	**10**	**374**	**37**	**233**	**14**	**564**	**472**	**2672**	**3892**	**XVII**
..	..	..	..	..	..	1	1	8	1	..	2	2	1	3	..	1	2	30	13	37
..	..	3	..	..	..	6	1	19	4	1	..	17	..	8	..	16	23	69	141	38
..	..	..	..	..	..	..	..	2	..	..	..	2	5	..	..	1	14	4	23	39
..	..	1	..	..	..	..	1	8	2	..	..	9	1	6	..	21	26	81	184	40
..	..	1	..	..	..	..	1	9	4	1	..	7	1	3	..	17	21	81	219	41
..	..	..	..	..	..	2	..	87	46	13	..	9	3	14	2	13	33	189	206	42-A
..	..	..	..	..	..	3	..	16	10	1	1	1	..	2	1	38	38	262	252	42-B
..	..	2	..	..	..	6	2	19	5	3	..	19	1	8	..	21	29	135	189	43
..	..	..	..	..	..	..	..	9	..	..	..	2	..	1	..	3	6	29	33	44
..	..	3	..	..	..	..	..	29	6	7	..	24	2	12	..	32	20	107	183	45
..	..	..	..	..	..	1	1	22	4	4	..	9	1	30	..	23	16	110	202	46-A
..	..	..	..	..	..	1	12	45	14	2	..	16	..	13	..	23	13	120	221	46-B
..	..	2	..	..	..	1	13	34	11	9	..	11	3	13	1	39	25	129	223	47
..	..	..	..	..	..	3	8	24	7	1	..	34	2	16	..	21	11	122	187	48-A
..	1	..	..	..	..	3	5	28	9	5	..	14	2	20	2	43	25	132	179	48-B
..	..	..	..	..	..	4	6	26	2	6	3	14	1	18	2	24	11	97	173	49
..	..	..	..	..	..	..	6	14	6	7	4	15	1	7	1	21	9	67	106	50
..	..	..	..	..	..	4	10	12	1	2	..	27	6	16	3	26	19	104	159	51
..	..	..	..	..	..	2	17	25	7	1	..	17	1	14	..	31	9	119	179	52
..	..	2	..	..	..	..	..	7	1	..	..	9	1	2	..	52	15	290	67	53
..	..	..	1	..	..	2	..	2	1	..	..	14	..	..	..	9	13	40	75	54

MANGALORE TALUK

PRIMARY

L.C. No.	Name of village/ town/ward/ urban enumerator's block No.	Area of village in acres and of town/ ward in Km²	No. of Occupied residential houses	No. of households	Total population (including Institutional and Houseless population)			Scheduled Castes		Scheduled Tribes		Literate and educated persons		WORKERS			
														Total workers (I-IX)		I	
					P	M	F	M	F	M	F	M	F	M	F	M	F
1	2	3	4	5	6	7	8	9	10	11	12	13	14	15	16	17	18
	55		56	56	369	178	191	1	..	..	..	146	152	88	33	..	..
	56		32	32	235	66	169	..	..	..	..	56	148	23	18	..	..
	57		62	62	345	169	176	..	..	..	..	141	133	72	18	1	..
	58		42	42	259	132	127	..	..	..	..	111	86	66	17	..	..
	59		35	35	226	104	122	..	..	..	..	92	100	45	21	..	..
Ward XVIII		**0.70**	**684**	**689**	**4394**	**2440**	**1954**	**115**	**120**	**16**	**10**	**1880**	**1265**	**1404**	**313**	**34**	**4**
	1		5	5	27	9	18	..	..	..	..	9	16	5	2	..	..
	2		51	51	308	175	133	..	..	..	..	159	98	90	22	3	1
	3		37	39	222	123	99	..	..	..	..	102	69	72	14	..	..
	4		32	32	190	94	96	1	1	..	..	69	57	58	6	..	..
	5		20	21	117	62	55	13	16	..	..	48	34	40	6	..	..
	6-A		80	80	466	313	153	18	7	5	3	240	92	217	12	..	..
	6-B		66	66	477	303	174	9	9	..	..	230	115	206	7	..	..
	7-A		92	92	587	316	271	13	15	5	3	272	198	140	14	..	..
	7-B		100	100	653	374	279	7	11	..	..	309	171	199	19	..	..
	7-C		116	118	706	375	331	8	13	1	2	299	224	193	9	..	..
	8		10	10	61	43	18	..	..	1	..	16	1	20	4	2	..
	9		75	75	580	253	327	46	48	4	2	127	190	164	198	29	3
Ward XIX		**0.62**	**674**	**706**	**4408**	**2265**	**2143**	**164**	**160**	..	..	**1772**	**1396**	**1180**	**338**	**4**	..
	10		7	7	34	17	17	9	4	..	..	9	13	9	3	..	..
	11		40	40	162	107	55	..	..	..	..	87	36	73	3	..	..
	12		56	56	275	144	131	15	12	..	..	115	86	81	22	..	..
	13		92	92	619	314	305	18	23	..	..	232	190	154	57	3	..
	14-A		75	75	450	217	233	..	..	..	..	170	149	120	50	1	..
	14-B		53	58	392	209	183	21	12	..	..	153	116	81	28	..	..
	15		82	82	462	247	215	6	6	..	..	201	138	140	36	..	..
	16		24	25	178	93	85	..	..	..	..	76	51	48	2	..	..
	17		1	8	33	17	16	..	..	..	..	13	12	7	3	..	..
	18		7	7	40	24	16	1	4	..	..	24	10	16	1	..	..
	19-A		24	27	184	97	87	..	..	..	..	72	50	55	8	..	..
	19-B		62	68	499	262	237	..	..	..	..	218	169	152	32	..	..
	19-C		87	90	575	280	295	94	99	..	..	212	182	132	66	..	..
	19-D		64	71	505	237	268	..	..	..	..	190	194	112	27	..	..
Ward XX		**0.53**	**481**	**514**	**4238**	**2140**	**2098**	**4**	**4**	..	**7**	**1579**	**1255**	**1201**	**308**	**6**	..
	20		14	14	172	96	76	..	..	..	..	66	42	59	1	..	..
	21		9	9	63	34	29	..	..	..	..	32	24	22	6	..	..
	22		13	13	77	41	36	..	..	..	..	37	27	21	9	..	..
	23							Uninhabited									
	24		14	14	145	93	52	..	..	..	..	68	23	56	6	1	..
	25		19	22	200	105	95	..	..	..	..	81	57	68	11	..	..
	26-A		36	39	365	176	189	..	..	..	..	111	77	91	15	..	..
	26-B		58	61	483	228	255	..	..	..	..	155	103	116	62	..	..
	26-C		35	39	318	165	153	..	..	..	..	118	77	79	14	..	..
	27		19	20	155	85	70	..	..	..	..	62	41	41	3	..	..
	28							Uninhabited									
	29							Uninhabited									
	30		6	6	25	15	10	..	..	..	..	8	7	8	..	..	..

WORKERS																		NON-WORKERS		
II		III		IV		V(*a*)		V(*b*)		VI		VII		VIII		IX		X		L.C.
M	F	M	F	M	F	M	F	M	F	M	F	M	F	M	F	M	F	M	F	No.
19	20	21	22	23	24	25	26	27	28	29	30	31	32	33	34	35	36	37	38	1
..	..	1	..	..	..	1	..	14	..	4	..	33	2	4	1	31	30	90	158	55
..	..	..	..	..	..	..	..	2	..	..	..	12	..	2	..	7	18	43	151	56
..	..	..	..	..	..	2	..	17	1	1	..	23	2	9	..	19	15	97	158	57
..	..	1	..	..	..	3	1	18	3	..	..	18	..	9	..	17	13	66	110	58
..	..	2	..	..	..	4	..	5	1	..	..	16	1	3	1	15	18	59	101	59
18	**6**	**6**	**6**	..	..	**28**	**11**	**98**	**22**	**33**	**13**	**133**	**5**	**465**	**7**	**589**	**239**	**1036**	**1641**	**XVIII**
3	2	..	..	..	..	..	..	..	..	..	..	2	..	..	..	..	..	4	16	1
3	1	2	..	..	..	..	..	14	..	..	..	39	4	4	..	25	16	85	111	2
..	..	..	4	..	..	13	6	15	2	2	..	10	..	23	..	9	2	51	85	3
..	..	..	..	..	..	10	1	7	..	1	..	13	..	14	2	13	3	36	90	4
2	1	..	..	..	..	4	1	8	3	1	..	8	..	12	..	5	1	22	49	5
..	..	..	2	..	..	..	..	3	..	1	..	6	..	170	2	37	8	96	141	6-A
1	..	..	..	..	..	..	1	2	..	..	..	2	..	186	2	15	4	97	167	6-B
..	..	..	..	..	..	1	..	6	2	2	..	7	..	12	..	112	12	176	257	7-A
..	1	..	..	..	..	..	2	11	4	6	..	8	..	15	1	159	11	175	260	7-B
3	..	..	..	..	..	..	..	4	..	..	..	19	..	12	..	155	9	182	322	7-C
..	..	1	..	..	..	..	..	2	2	2	..	4	..	3	..	6	2	23	14	8
6	1	3	..	..	..	..	..	26	9	18	13	15	1	14	..	53	171	89	129	9
23	**8**	**7**	**9**	..	..	**11**	**28**	**264**	**97**	**41**	**5**	**321**	**22**	**242**	**15**	**267**	**154**	**1085**	**1805**	**XIX**
..	..	..	..	..	..	..	..	1	..	1	..	1	..	1	..	5	3	8	14	10
..	..	..	..	..	..	..	..	3	1	1	..	2	..	62	2	5	..	34	52	11
1	..	..	..	..	..	..	..	22	10	5	2	14	1	24	1	15	8	63	109	12
..	1	..	..	..	..	1	1	36	12	8	..	36	1	14	3	56	39	160	248	13
..	..	1	2	..	..	4	10	52	21	4	3	18	4	14	..	26	10	97	183	14-A
2	2	1	3	..	..	1	8	19	5	4	..	25	..	14	1	15	9	128	155	14-B
20	5	..	1	..	..	..	..	27	17	1	..	38	5	28	..	26	8	107	179	15
..	..	..	..	..	..	3	..	3	..	..	..	29	..	2	..	11	2	45	83	16
..	..	..	..	..	..	..	..	..	..	..	..	..	..	..	..	7	3	10	13	17
..	..	..	..	..	..	..	..	..	..	..	..	1	..	11	1	4	..	8	15	18
..	..	..	..	..	..	..	1	6	3	..	..	32	2	8	1	9	1	42	79	19-A
..	..	4	2	..	..	2	..	38	9	2	..	57	4	24	1	25	16	110	205	19-B
..	..	1	1	..	..	..	6	28	7	10	..	27	3	18	2	48	47	148	229	19-C
..	..	..	..	..	..	..	2	29	12	5	..	41	2	22	3	15	8	125	241	19-D
1	..	**31**	**30**	**1**	..	**3**	**19**	**226**	**103**	**41**	**2**	**337**	**33**	**426**	**19**	**129**	**102**	**939**	**1790**	**XX**
..	..	..	..	..	..	..	..	8	..	..	..	29	..	17	..	5	1	37	75	20
..	..	..	..	..	..	..	..	3	..	..	..	14	2	1	..	4	4	12	23	21
..	..	..	..	..	..	..	..	5	2	..	..	8	1	4	..	4	6	20	27	22
									Uninhabited											23
..	..	1	..	..	..	..	..	10	2	..	..	18	..	23	..	3	4	37	46	24
..	..	..	..	..	..	1	5	16	..	2	..	25	5	17	..	7	1	37	84	25
..	..	..	3	..	..	..	4	13	1	7	..	33	3	25	..	9	5	85	174	26-A
..	..	1	13	..	..	..	..	37	27	6	..	25	13	39	7	8	2	112	193	26-B
..	..	..	..	..	..	1	2	24	8	3	..	33	1	15	3	3	..	86	139	26-C
..	..	..	..	..	..	..	..	6	..	2	..	25	1	4	..	4	2	44	67	27
									Uninhabited											28
									Uninhabited											29
..	..	..	..	..	..	..	..	2	..	..	..	4	..	2	..	..	..	7	10	30

L.C. No.	Name of village/ town/ward/ urban enumerator's block No.	Area of village in acres and of town/ ward in Km²	No. of Occupied residential houses	No. of households	Total population (including Institutional and Houseless population)			Scheduled Castes		Scheduled Tribes		Literate and educated persons		WORKERS			
														Total workers (I-IX)		I	
					P	M	F	M	F	M	F	M	F	M	F	M	F
1	2	3	4	5	6	7	8	9	10	11	12	13	14	15	16	17	18
	31		59	62	453	287	166	..	..	..	..	218	108	192	17	3	..
	32		30	30	236	11	225	..	..	..	..	10	216	6	34	..	..
	33		31	39	350	199	151	..	..	..	..	147	73	126	15	..	..
	34-A		24	24	149	83	66	..	..	..	..	60	40	47	25	..	..
	34-B		14	19	155	81	74	4	4	..	..	48	36	44	7	..	..
	35-A		41	41	377	181	196	..	..	..	..	146	136	83	34	..	..
	35-B		28	28	247	131	116	..	..	..	..	106	64	81	23	..	..
	36		4	4	34	25	9	..	..	..	..	19	6	22	1	..	..
	37		27	30	234	104	130	..	..	..	7	87	98	39	25	2	..
Ward XXI		**0.50**	**713**	**741**	**4982**	**2440**	**2542**	**81**	**81**	..	..	**1745**	**1474**	**1203**	**659**	**3**	**2**
	1		17	18	155	74	81	..	..	..	..	56	49	37	19	..	..
	2							Uninhabited									
	3-A		98	100	600	307	293	81	81	..	..	213	149	158	101	..	..
	3-B		78	79	616	304	312	..	..	..	..	210	183	137	90	2	2
	4-A		80	81	542	269	273	..	..	..	..	197	155	135	75	..	..
	4-B		89	93	612	304	308	..	..	..	..	227	169	148	73	1	..
	4-C		78	82	524	253	271	..	..	..	..	200	189	132	62	..	..
	5		68	75	488	234	254	..	..	..	..	165	160	102	43	..	..
	6-A		88	88	551	263	288	..	..	..	..	186	161	123	67	..	..
	6-B		84	86	595	284	311	..	..	..	..	176	162	147	113	..	..
	7		33	39	299	148	151	..	..	..	..	115	97	84	16	..	..
Ward XXII		**1.10**	**1387**	**1429**	**8883**	**4425**	**4458**	**31**	**46**	**4**	**2**	**3223**	**2587**	**2105**	**1217**	**2**	**1**
	8		103	104	668	325	343	..	..	..	..	266	233	153	91	..	..
	9-A		103	106	646	326	320	..	..	..	..	237	187	150	71	..	..
	9-B		96	107	669	355	314	..	..	..	..	259	160	132	125	..	..
	10-A		79	85	509	268	241	1	4	..	..	173	172	132	58	..	..
	10-B		68	71	433	204	229	..	..	..	..	159	139	106	77	..	..
	11-A		20	21	124	57	67	..	..	..	..	44	44	34	33	..	..
	11-B		103	108	619	314	305	..	..	..	..	212	168	157	91	1	1
	12		4	4	19	12	7	..	..	..	..	11	5	7	3	..	..
	13-A		78	78	450	222	228	..	..	..	..	158	110	113	75	..	..
	13-B		93	96	575	285	290	30	42	..	..	200	133	133	128	..	..
	14-A		84	84	557	280	277	..	..	4	2	193	139	127	98	..	..
	14-B		63	65	420	220	200	..	..	..	..	146	101	114	37	1	..
	15-A		62	62	390	179	211	..	..	..	..	134	130	78	31	..	..
	15-B		69	70	377	202	175	..	..	..	..	150	114	109	55	..	..
	16		55	58	379	184	195	..	..	..	..	127	99	90	46	..	..
	17		45	46	304	145	159	..	..	..	..	95	93	69	33	..	..
	18		96	98	598	288	310	..	..	..	..	228	178	146	46	..	..
	19		46	46	282	131	151	..	..	..	..	106	103	70	24	..	..
	20		90	90	636	313	323	..	..	..	..	234	200	130	84	..	..
	21		30	30	228	115	113	..	..	..	..	91	79	55	11	..	..
Ward XXIII		**0.60**	**1031**	**1044**	**6660**	**3384**	**3276**	**115**	**94**	**6**	**5**	**2518**	**2069**	**1470**	**682**	..	**4**
	22		83	83	512	258	254	..	..	..	..	187	155	128	45	..	..
	23		76	78	503	254	249	..	..	..	..	196	165	99	41	..	..
	24		97	97	602	292	310	..	..	..	..	230	214	129	68	..	..
	25		1	1	31	13	18	..	..	..	..	..	2	..	4	..	..
	26		30	30	208	103	105	..	..	..	..	83	80	46	21	..	..

WORKERS																		NON-WORKERS		L.C.
II		III		IV		V(*a*)		V(*b*)		VI		VII		VIII		IX		X		
M	F	M	F	M	F	M	F	M	F	M	F	M	F	M	F	M	F	M	F	No.
19	20	21	22	23	24	25	26	27	28	29	30	31	32	33	34	35	36	37	38	1
..	..	2	6	..	..	1	4	23	5	4	..	33	1	112	..	14	1	95	149	31
..	..	..	..	..	..	..	..	..	..	..	..	..	..	1	1	5	33	5	191	32
..	..	..	..	1	..	..	..	19	8	7	2	31	1	59	1	9	3	73	136	33
..	..	20	3	..	..	..	..	6	13	1	..	6	3	13	4	1	2	36	41	34-A
..	..	..	2	..	..	..	..	9	4	1	..	9	..	19	1	6	..	37	67	34-B
..	..	2	2	..	..	..	4	16	11	4	..	15	2	22	1	24	14	98	162	35-A
..	..	4	1	..	..	..	..	10	17	4	..	17	1	35	1	11	3	50	93	35-B
..	..	..	..	..	..	..	..	5	1	..	..	1	..	13	..	3	..	3	8	36
1	..	1	..	..	..	..	..	14	4	..	..	7	..	5	..	9	21	65	105	37
6	**6**	**207**	**40**	..	..	**20**	**162**	**440**	**256**	**45**	**3**	**223**	**89**	**109**	**7**	**150**	**94**	**1237**	**1883**	**XXI**
..	..	21	3	..	..	..	..	6	3	1	..	5	12	1	..	3	1	37	62	1
										Uninhabited										2
6	6	20	4	..	..	2	21	56	48	9	2	22	4	20	2	23	14	149	192	3-A
..	..	40	9	..	..	1	18	59	38	6	..	15	13	8	1	6	9	167	222	3-B
..	..	13	..	..	..	5	27	46	31	6	..	28	3	13	2	24	12	134	198	4-A
..	..	31	7	..	..	7	11	43	31	6	..	33	16	14	1	13	7	156	235	4-B
..	..	4	4	..	..	1	15	41	23	9	..	29	..	21	..	27	20	121	209	4-C
..	..	2	..	..	..	2	18	39	8	4	1	26	3	11	1	18	12	132	211	5
..	..	9	3	..	..	1	16	60	37	4	..	21	6	10	..	18	5	140	221	6-A
..	..	53	10	..	..	1	36	67	33	..	..	12	24	4	..	10	10	137	198	6-B
..	..	14	..	..	..	..	..	23	4	..	..	32	8	7	..	8	4	64	135	7
8	**1**	**67**	**30**	**1**	..	**59**	**451**	**966**	**529**	**79**	**5**	**362**	**74**	**276**	**4**	**285**	**122**	**2320**	**3241**	**XXII**
..	..	1	1	..	..	6	43	70	32	6	..	22	1	6	..	42	14	172	252	8
..	..	1	6	..	..	3	12	69	45	9	..	36	4	20	..	12	4	176	249	9-A
..	..	..	..	..	..	3	74	73	47	1	..	19	3	19	..	17	1	223	189	9-B
..	..	1	1	..	..	1	28	61	24	3	..	21	3	25	..	20	2	136	183	10-A
..	..	..	..	1	..	4	33	38	35	4	..	31	4	18	..	10	5	98	152	10-B
..	..	..	..	..	..	1	11	24	16	..	..	5	1	2	..	2	5	23	34	11-A
2	1	..	..	..	..	14	40	68	36	6	..	23	6	25	..	18	7	157	214	11-B
..	..	..	..	..	..	..	..	1	..	..	..	..	..	1	..	5	3	5	4	12
..	..	..	..	..	..	..	29	75	42	11	1	12	2	10	..	5	1	109	153	13-A
..	..	1	1	..	..	4	53	81	63	11	3	9	2	13	1	14	5	152	162	13-B
..	..	5	3	..	..	8	38	73	47	5	1	10	4	12	1	14	4	153	179	14-A
2	..	12	6	..	..	..	..	77	25	1	..	5	2	13	..	3	4	106	163	14-B
1	..	1	..	..	..	2	1	35	19	2	..	11	2	9	..	17	9	101	180	15-A
..	..	2	..	..	..	..	24	53	28	8	..	17	..	18	..	11	3	93	120	15-B
..	..	28	8	..	..	4	6	32	25	..	..	16	4	6	..	4	3	94	149	16
..	..	7	..	..	..	2	8	19	7	3	..	10	11	14	..	14	7	76	126	17
2	..	1	..	..	..	7	16	44	8	3	..	36	6	21	2	32	14	142	264	18
..	..	1	1	..	..	..	4	19	4	1	..	24	4	9	..	16	11	61	127	19
..	..	4	3	..	..	..	31	45	26	5	..	32	15	25	..	19	9	183	239	20
1	..	2	..	..	..	..	..	9	..	..	..	23	..	10	..	10	11	60	102	21
7	**3**	**15**	**15**	..	..	**41**	**207**	**518**	**215**	**49**	**5**	**330**	**36**	**205**	**5**	**305**	**192**	**1914**	**2594**	**XXIII**
..	..	1	..	..	..	17	15	45	23	4	..	27	1	20	..	14	6	130	209	22
..	..	1	..	..	..	3	12	33	11	5	..	22	4	12	..	23	14	155	208	23
2	..	2	..	..	..	9	22	44	23	1	..	24	1	15	1	32	21	163	242	24
..	..	..	..	..	..	..	..	..	..	..	..	..	..	..	..	..	4	13	14	25
..	..	1	..	..	..	1	2	18	4	..	..	7	3	9	..	10	12	57	84	26

MANGALORE TALUK

PRIMARY

L.C. No.	Name of village/ town/ward/ urban enume-rator's block No.	Area of village in acres and of town/ ward in Km²	No. of Occu-pied resi-dential houses	No. of house-holds	Total population (including Institutional and Houseless population)			Scheduled Castes		Scheduled Tribes		Literate and educated persons		WORKERS Total workers (I-IX)		I	
					P	M	F	M	F	M	F	M	F	M	F	M	F
1	2	3	4	5	6	7	8	9	10	11	12	13	14	15	16	17	18
	27		26	26	173	92	81	..	..	..	..	76	66	34	17	..	..
	28		25	25	142	80	62	..	..	..	..	62	50	33	13	..	..
	29		44	44	246	118	128	..	..	..	..	99	90	48	13	..	..
	30-A		77	77	522	251	271	..	..	1	2	195	179	119	51	..	..
	30-B		79	79	528	267	261	..	..	..	..	219	189	129	44	..	..
	31-A		76	77	513	264	249	..	..	..	..	189	130	111	34	..	..
	31-B		60	60	388	229	159	..	..	..	..	200	105	79	34	..	..
	32		72	74	503	265	238	55	45	..	..	162	134	111	75	..	..
	33-A		94	99	597	312	285	32	27	..	..	211	140	151	79	..	3
	33-B		89	92	542	275	267	28	22	5	3	175	146	115	92	..	..
	33-C		75	75	497	238	259	..	..	..	..	182	174	107	42	..	1
	34		27	27	153	73	80	..	..	..	..	52	50	31	9	..	..
Ward	**XXIV**	**0.58**	**1408**	**1523**	**8214**	**4216**	**3998**	**291**	**269**	..	..	**3238**	**2392**	**2121**	**1065**	**5**	**3**
	1		91	120	555	315	240	13	5	..	..	236	153	181	34	..	..
	2		80	88	544	257	287	12	10	..	..	199	175	120	98	..	..
	3		42	43	311	180	131	67	56	..	..	149	81	95	35	..	..
	4		65	66	360	185	175	7	11	..	..	130	107	87	39	2	..
	5-A		84	85	481	247	234	1	1	..	..	174	103	117	88	..	..
	5-B		86	86	456	222	234	..	..	..	..	165	105	114	82	..	..
	5-C		76	77	477	232	245	3	1	..	..	172	130	126	87	1	1
	6-A		103	103	522	259	263	58	64	..	..	202	172	132	80	..	..
	6-B		72	76	377	209	168	..	..	..	..	154	108	100	22	1	..
	7		53	55	356	183	173	61	59	..	..	145	117	81	51	..	..
	8		101	104	625	327	298	48	38	..	..	291	182	176	85	1	2
	9		116	117	572	272	300	8	7	..	..	209	173	140	97	..	..
	10		45	45	258	127	131	12	16	..	..	101	85	64	46	..	..
	11		69	70	325	164	161	..	..	..	..	127	117	80	32	..	..
	12		9	9	69	38	31	..	..	..	..	32	16	26	6	..	..
	13		26	26	170	92	78	..	..	..	..	53	41	47	15	..	..
	14		24	24	147	82	65	..	..	..	..	62	42	45	11	..	..
	15		5	5	36	16	20	..	..	..	..	10	18	9	3	..	..
	16		56	57	339	173	166	..	..	..	..	121	112	76	30	..	..
	17		101	102	605	316	289	..	..	..	..	247	169	152	67	..	..
	18		50	59	278	132	146	..	..	..	..	108	95	59	32	..	..
	19		7	9	49	25	24	1	1	..	..	21	19	12	4	..	..
	20		47	97	302	163	139	..	..	..	..	130	72	82	21	..	..
Ward	**XXV**	**1.69**	**2047**	**2096**	**13384**	**6540**	**6844**	**543**	**536**	**39**	**52**	**4577**	**3907**	**2939**	**1848**	**28**	**9**
	21		78	89	552	282	270	115	101	18	17	155	107	136	90	..	..
	22		73	73	506	205	301	3	1	18	33	149	221	92	53	..	..
	23		18	18	518	218	300	..	..	..	..	149	214	59	56	10	..
	24		110	112	614	296	318	2	1	..	..	233	217	137	57	..	..
	25		12	13	80	41	39	..	..	..	..	32	26	16	9	..	..
	26		49	51	327	154	173	..	..	..	..	117	113	76	45	..	..
	27		49	50	388	179	209	1	2	..	..	137	123	76	66	..	..
	28		43	44	377	191	186	..	1	..	..	154	127	84	30	..	..
	29		47	47	296	154	142	..	..	..	..	114	84	73	40	..	..
	30		36	36	227	113	114	..	..	..	..	90	77	58	18	..	..
	31		37	38	190	93	97	1	1	..	...	75	73	44	24	...	..
	32		49	50	261	135	126	29	25	...	...	100	71	63	41	...	...

WORKERS																NON-WORKERS			
II		III		IV		V(*a*)		V(*b*)		VI		VII		VIII		IX		X		L.C.
M	F	M	F	M	F	M	F	M	F	M	F	M	F	M	F	M	F	M	F	No.
19	20	21	22	23	24	25	26	27	28	29	30	31	32	33	34	35	36	37	38	1
..	..	..	..	..	..	1	4	15	5	1	..	10	1	4	..	3	7	58	64	27
..	..	..	..	..	..	..	..	11	..	1	..	2	..	8	1	11	12	47	49	28
..	..	..	..	..	..	..	1	9	1	2	..	23	..	4	..	10	11	70	115	29
..	..	1	..	..	..	..	14	45	13	4	..	28	2	17	..	24	22	132	220	30-A
..	..	..	..	..	..	..	20	35	8	5	..	21	4	28	..	40	12	138	217	30-B
..	..	..	3	..	..	..	6	34	8	1	..	37	5	11	..	28	12	153	215	31-A
..	..	4	10	..	..	..	10	25	6	1	..	19	1	13	..	17	7	150	125	31-B
4	1	2	..	..	..	3	32	45	29	7	1	22	6	14	..	14	6	154	163	32
1	2	1	..	..	..	3	32	59	22	6	1	34	..	21	..	26	19	161	206	33-A
..	..	..	..	..	..	..	27	44	42	9	3	22	5	11	..	29	15	160	175	33-B
..	..	2	2	..	..	4	10	44	18	1	..	24	1	18	1	14	9	131	217	33-C
..	..	..	..	..	..	..	..	12	2	1	..	8	2	..	2	10	3	42	71	34
9	**8**	**12**	**10**	**2**	..	**116**	**384**	**704**	**350**	**165**	**34**	**340**	**81**	**366**	**15**	**402**	**180**	**2095**	**2933**	**XXIV**
..	..	..	..	..	..	4	8	33	7	22	1	26	4	46	4	50	10	134	206	1
5	3	..	3	..	..	2	42	55	36	4	..	11	1	33	1	10	12	137	189	2
..	2	..	..	..	..	3	1	14	4	9	8	11	3	11	3	47	14	85	96	3
1	1	2	1	..	..	10	12	21	10	13	3	10	5	13	..	15	7	98	136	4
..	..	..	..	1	..	23	40	37	43	5	..	15	..	19	..	17	5	130	146	5-A
..	..	..	..	1	..	..	36	59	32	6	1	15	7	18	..	15	6	108	152	5-B
2	2	1	..	..	..	4	34	53	38	11	2	18	5	19	..	17	5	106	158	5-C
..	..	1	..	..	..	1	14	39	24	13	6	13	10	33	1	32	25	127	183	6-A
..	..	..	..	..	..	2	4	21	9	10	1	23	1	22	..	21	7	109	146	6-B
..	..	..	..	..	..	16	16	23	17	8	1	3	3	16	3	15	11	102	122	7
..	..	3	2	..	..	7	31	65	19	21	6	29	6	24	..	26	19	151	213	8
..	..	2	..	..	..	4	34	64	27	10	2	26	18	11	..	23	16	132	203	9
..	..	..	..	..	..	10	26	22	14	4	..	12	1	9	..	7	5	63	85	10
..	..	1	..	..	..	1	12	23	8	5	..	16	4	12	1	22	7	84	129	11
..	..	..	1	..	..	..	1	3	2	..	..	12	1	7	..	4	1	12	25	12
..	..	..	..	..	..	..	..	14	7	4	2	10	3	11	..	8	3	45	63	13
..	..	..	..	..	..	..	2	22	6	1	..	5	1	8	..	9	2	37	54	14
..	..	..	..	..	..	..	..	3	..	1	..	3	..	..	..	2	3	7	17	15
..	..	1	2	..	..	10	7	19	14	1	..	24	3	12	..	9	4	97	136	16
1	..	1	1	..	..	12	38	63	16	13	1	26	2	23	1	13	8	164	222	17
..	..	..	..	..	..	..	20	23	9	3	..	12	..	5	1	16	2	73	114	18
..	..	..	..	..	..	..	2	1	..	1	..	3	..	2	..	5	2	13	20	19
..	..	..	..	..	..	7	4	27	8	..	..	17	3	12	..	19	6	81	118	20
21	**26**	**66**	**40**	**6**	..	**172**	**722**	**1082**	**437**	**305**	**45**	**402**	**71**	**361**	**11**	**496**	**487**	**3601**	**4996**	**XXV**
1	..	1	..	..	..	8	20	22	13	18	5	20	3	12	..	54	49	146	180	21
3	..	1	..	..	..	2	11	27	5	3	..	19	5	10	..	27	32	113	248	22
3	2	6	..	1	..	1	..	11	..	4	..	11	..	3	..	9	54	159	244	23
..	..	3	..	..	..	6	4	39	10	5	2	26	1	21	..	37	40	159	261	24
..	..	..	..	..	..	..	..	4	1	2	..	2	..	2	..	6	8	25	30	25
..	..	..	1	..	..	4	15	29	11	6	..	8	..	22	2	7	16	78	128	26
..	..	..	..	..	..	3	29	32	24	2	..	22	3	9	1	8	9	103	143	27
..	..	1	..	..	..	10	11	19	3	6	..	13	1	19	..	16	15	107	156	28
..	..	..	..	..	..	3	23	26	9	3	..	15	1	18	..	8	7	81	102	29
..	..	..	..	..	..	4	9	30	5	5	..	7	1	6	..	6	3	55	96	30
..	..	..	..	..	..	7	4	9	6	4	2	4	2	8	..	12	10	49	73	31
..	..	..	..	3	..	7	14	21	10	5	..	7	..	10	1	10	16	72	85	32

L.C. No.	Name of village/ town/ward/ urban enumerator's block No.	Area of village in acres and of town/ ward in Km²	No. of Occupied residential houses	No. of households	Total population (including Institutional and Houseless population)			Scheduled Castes		Scheduled Tribes		Literate and educated persons		WORKERS			
														Total workers (I-IX)		I	
					P	M	F	M	F	M	F	M	F	M	F	M	F
1	2	3	4	5	6	7	8	9	10	11	12	13	14	15	16	17	18
	33		9	9	46	24	22	..	..	..	..	18	13	17	1	..	..
	34-A		80	80	423	225	198	47	56	..	..	137	104	94	72	..	..
	34-B		14	14	81	38	43	..	..	..	..	35	27	19	2	..	..
	34-C		42	46	225	119	106	3	5	..	..	97	71	55	23	..	..
	35		102	102	666	348	318	..	..	..	..	271	228	162	60	..	..
	36		43	43	257	132	125	62	57	..	..	82	54	63	45	..	..
	37		29	29	185	95	90	7	11	..	..	60	47	37	26	..	..
	38		86	91	503	261	242	166	159	..	..	188	145	122	84	..	..
	39		61	61	370	176	194	107	116	..	..	114	104	91	79	..	..
	40		5	5	28	11	17	..	..	..	..	6	10	4	10	..	..
	41		97	101	611	302	309	..	..	..	..	220	173	139	68	4	..
	42		53	53	375	142	233	..	..	..	..	80	90	4	5	..	..
	43-A		94	95	583	266	317	..	..	..	..	180	177	119	59	..	..
	43-B		83	84	508	249	259	..	..	..	..	159	124	114	103	..	..
	43-C		98	101	513	264	249	..	..	..	..	183	149	116	91	..	..
	44-A		83	83	428	212	216	..	..	..	..	152	100	121	92	..	..
	44-B		75	76	433	208	225	..	..	3	2	147	126	91	50	1	..
	45-A		91	91	588	299	289	..	..	..	..	226	175	138	73	..	..
	45-B		70	72	499	250	249	..	..	..	..	171	132	103	79	..	..
	46		19	19	129	62	67	..	..	..	..	51	47	31	12	..	..
	47		63	64	471	220	251	..	..	..	..	147	115	102	73	4	..
	48		62	62	416	215	201	..	..	..	..	132	100	101	89	5	6
	49		87	94	710	361	349	..	..	..	..	216	143	182	123	4	3
18/VIII	**Mulki (TP)**	**9.84**	**1869**	**1959**	**11525**	**5328**	**6197**	**238**	**213**	**16**	**13**	**3757**	**3580**	**2100**	**1627**	**320**	**238**
	1	0.52	92	94	565	251	314	7	8	..	..	180	190	106	148	47	60
	2-A	0.23	117	127	368	195	173	..	..	..	..	163	120	75	24	9	..
	2-B	0.23	59	60	396	190	206	1	2	..	..	128	128	75	27	..	..
	3	0.23	99	104	622	281	341	2	1	..	..	200	189	116	107	13	17
	4	0.29	80	88	632	279	353	1	..	..	..	212	239	116	88	10	10
	5	0.62	91	101	552	251	301	..	..	..	..	158	141	91	117	28	21
	6	0.08	56	59	346	176	170	15	..	..	..	151	123	57	31	4	..
	7	0.23	120	124	668	308	360	..	..	..	..	257	248	103	57	1	..
	8-A	0.10	53	53	275	137	138	..	..	..	..	119	122	69	22	..	2
	8-B	0.40	73	73	413	202	211	4	3	..	..	165	153	81	33	1	1
	9	0.31	92	97	639	307	332	40	46	..	..	233	173	125	103	..	..
	10	0.30	94	101	702	345	357	64	66	..	..	169	141	138	118	..	1
	11-A	0.31	108	108	502	224	278	6	7	..	..	143	150	66	77	8	..
	11-B	0.32	68	68	372	162	210	..	..	4	3	131	138	68	22	3	3
	12-A	0.40	73	75	438	189	249	..	1	..	..	139	160	69	63	20	11
	12-B	0.35	50	52	403	194	209	4	3	..	..	148	146	69	40	2	5
	13	0.86	106	106	737	345	392	30	22	..	..	237	199	141	137	41	50
	14	0.80	79	94	565	268	297	..	..	..	..	195	171	115	85	20	16
	15	0.93	106	119	624	279	345	5	8	12	10	168	170	108	106	23	14
	16	0.91	87	88	575	272	303	3	3	..	..	183	159	117	85	34	8
	17	0.42	91	93	566	239	327	47	36	..	..	127	134	103	78	6	2
	18	1.00	75	75	565	234	331	9	7	..	..	151	186	92	59	50	17

WORKERS																		NON-WORKERS		
II		III		IV		V(*a*)		V(*b*)		VI		VII		VIII		IX		X		L.C.
M	F	M	F	M	F	M	F	M	F	M	F	M	F	M	F	M	F	M	F	No.
19	20	21	22	23	24	25	26	27	28	29	30	31	32	33	34	35	36	37	38	1
..	..	..	..	..	..	..	..	8	..	1	..	3	..	2	..	3	1	7	21	33
..	..	2	..	..	..	2	19	27	21	21	4	13	..	8	..	21	28	131	126	34-A
..	..	..	..	..	..	3	..	1	..	1	..	5	..	4	..	5	2	19	41	34-B
..	..	1	..	..	..	1	2	12	7	5	2	14	1	10	..	12	11	64	83	34-C
..	1	1	..	..	..	7	12	76	19	6	..	26	2	24	..	22	26	186	258	35
..	..	..	..	..	..	5	20	16	6	19	2	3	..	4	1	16	16	69	80	36
..	..	..	..	..	..	..	15	11	3	8	1	9	2	4	..	5	5	58	64	37
1	1	1	2	..	..	5	24	25	14	34	13	7	2	10	1	39	27	139	158	38
1	12	..	..	..	..	2	29	25	10	40	7	2	3	6	1	15	17	85	115	39
..	..	..	..	..	..	..	8	3	2	1	..	..	..	..	..	..	..	7	7	40
7	2	1	1	..	..	2	25	67	18	5	2	16	1	12	..	25	19	163	241	41
..	..	..	..	..	..	..	..	..	..	..	..	..	..	..	..	4	5	138	228	42
..	1	2	..	..	..	14	20	58	24	4	..	15	2	11	..	15	12	147	258	43-A
..	2	1	..	..	..	14	65	53	27	20	2	9	1	13	..	4	6	135	156	43-B
..	..	5	22	..	..	5	51	58	9	7	1	14	1	15	..	12	7	148	158	43-C
..	..	2	4	..	..	9	45	67	38	18	1	9	2	9	..	7	2	91	124	44-A
2	..	..	1	..	..	5	31	38	10	10	..	12	1	13	1	10	6	117	175	44-B
..	..	2	..	..	..	5	39	47	20	11	1	22	4	26	1	25	8	161	216	45-A
..	..	1	4	1	..	6	40	48	20	9	..	8	2	19	1	11	12	147	170	45-B
..	..	..	..	..	..	1	..	14	7	..	..	1	1	9	..	6	4	31	55	46
..	2	2	..	1	..	3	35	49	27	9	..	14	1	8	1	12	7	118	178	47
1	3	1	2	..	..	13	53	47	22	3	..	12	1	7	..	12	2	114	112	48
2	..	32	3	..	..	15	49	63	36	10	..	34	27	7	..	15	5	179	226	49
176	**407**	**133**	**6**	**3**	**3**	**244**	**572**	**171**	**29**	**106**	**45**	**426**	**125**	**115**	**29**	**406**	**173**	**3228**	**4570**	**18/ VIII**
18	48	1	..	..	..	1	38	8	..	1	..	15	1	1	..	14	1	145	166	1
..	3	1	..	..	..	8	11	7	1	3	..	27	2	10	2	10	5	120	149	2-A
1	5	2	..	..	..	8	9	9	..	2	..	29	3	4	..	20	10	115	179	2-B
13	29	1	1	..	..	6	31	17	5	5	8	21	10	7	1	33	5	165	234	3
1	5	22	..	..	..	11	30	12	1	4	..	28	21	9	2	19	19	163	265	4
17	63	8	..	..	..	3	28	4	..	4	..	13	3	5	..	9	2	160	184	5
..	8	..	..	..	..	3	9	3	2	1	..	11	2	16	1	19	9	119	139	6
10	17	2	..	..	..	9	26	13	..	3	..	17	2	5	1	43	11	205	303	7
..	..	..	..	..	..	..	2	4	1	..	..	35	5	5	5	25	7	68	116	8-A
5	3	3	..	..	..	1	6	12	2	2	..	30	6	7	3	20	12	121	178	8-B
..	9	1	..	..	..	40	54	4	..	18	6	34	1	6	2	22	31	182	229	9
8	24	..	1	..	..	71	82	3	2	11	..	17	..	3	..	25	8	207	239	10
11	32	4	..	..	..	7	30	8	2	5	1	11	..	3	9	9	3	158	201	11-A
3	..	..	..	..	..	2	11	2	4	3	..	21	1	4	1	30	2	94	188	11-B
7	10	..	1	..	..	5	25	3	..	1	10	13	1	3	1	17	4	120	186	12-A
4	6	3	3	..	..	9	12	7	..	6	1	28	..	1	..	9	13	125	169	12-B
8	39	2	..	..	..	17	30	10	..	15	2	25	4	7	..	16	12	204	255	13
4	9	..	..	..	1	19	35	19	1	5	9	16	1	10	..	22	13	153	212	14
8	26	2	..	3	2	21	48	13	3	6	8	10	4	9	1	13	..	171	239	15
12	27	39	..	..	..	..	11	8	2	..	..	8	33	..	..	16	4	155	218	16
27	21	36	..	..	..	2	32	2	..	11	..	11	23	..	..	8	..	136	249	17
19	23	6	..	..	..	1	12	3	3	..	..	6	2	..	..	7	2	142	272	18

MANGALORE TALUK

PRIMARY

L.C. No.	Name of village/ town/ward/ urban enumerator's block No.	Area of village in acres and of town/ ward in Km²	No. of Occupied residential houses	No. of households	Total population (including Institutional and Houseless population)			Scheduled Castes		Scheduled Tribes		Literate and educated persons		WORKERS			
														Total workers (I-IX)		I	
					P	M	F	M	F	M	F	M	F	M	F	M	F
1	2	3	4	5	6	7	8	9	10	11	12	13	14	15	16	17	18
18/IX	**Padavu (TP)**	**8.47**	**2114**	**2314**	**13486**	**6652**	**6834**	**220**	**222**	**19**	**20**	**4211**	**3353**	**3267**	**2219**	**126**	**59**
	1		87	87	515	262	253	49	50	..	..	114	59	121	124	4	2
	2		94	99	542	275	267	5	..	..	..	163	111	153	101	2	3
	3		135	135	817	391	426	11	15	..	..	200	176	179	130	4	1
	4		99	99	565	293	272	..	..	..	..	182	112	136	81	5	..
	5		80	81	472	236	236	..	..	..	..	165	136	127	76	12	13
	6		122	124	706	341	365	9	7	..	..	233	213	173	119	5	1
	7		101	102	567	265	302	2	2	..	..	181	160	132	118	5	4
	8		95	96	551	255	296	..	..	..	..	210	112	134	143	3	6
	9		91	91	561	289	272	..	..	..	..	176	105	136	136	6	7
	10		63	91	561	283	278	29	27	..	..	122	67	135	131	13	11
	11		103	112	660	336	324	..	..	..	..	229	173	159	96	12	5
	12		106	137	708	380	328	5	3	3	5	185	199	189	91	..	..
	13-A		56	60	474	162	312	..	..	9	7	117	243	76	70	3	..
	13-B		95	95	598	292	306	..	..	..	1	185	155	136	98	5	1
	14		66	118	669	341	328	..	..	..	..	201	179	155	83	1	..
	15		73	120	715	365	350	23	25	..	..	272	226	168	68	33	4
	16		136	136	845	412	433	7	4	7	7	276	214	192	97	..	..
	17		145	146	752	375	377	..	..	..	..	264	216	193	101	8	1
	18		95	95	548	261	287	73	83	..	..	175	147	122	67	3	..
	19		93	97	533	276	257	5	2	..	..	177	128	133	79	..	..
	20		102	111	634	312	322	2	4	..	..	202	147	178	99	2	..
	21		77	82	493	250	243	..	..	..	..	143	89	130	111	..	..
18/XIV	**Someswar (P)**	**8.31**	**1309**	**1337**	**8213**	**3986**	**4227**	**2**	**3**	..	..	**2258**	**1619**	**1737**	**1361**	**132**	**78**
	1		119	119	843	426	417	..	..	..	..	215	139	195	154	24	13
	2		131	136	819	398	421	..	..	..	..	213	192	180	174	11	10
	3		143	143	888	445	443	1	1	..	..	194	118	241	236	38	43
	4		87	90	562	250	312	..	..	..	..	213	176	122	67	14	..
	5		91	91	543	256	287	..	..	..	..	175	158	92	62	1	..
	6		115	118	713	353	360	..	..	..	..	204	134	159	104	5	1
	7		96	96	655	333	322	..	..	..	..	166	71	145	104	7	3
	8-A		70	73	517	258	259	..	..	..	..	150	51	105	91	7	..
	8-B		66	66	401	197	204	..	..	..	..	58	27	94	87	..	..
	9		135	138	686	324	362	..	..	..	..	203	173	99	116	..	3
	10		145	148	865	387	478	..	..	..	..	242	210	149	97	20	5
	11		111	119	721	359	362	1	2	..	..	225	170	156	69	5	..
18/XVIII	**Ullal (TP)**	**7.77**	**2380**	**2665**	**19322**	**9819**	**9503**	**240**	**217**	..	..	**5393**	**2125**	**4982**	**2905**	**241**	**176**
	Ward I	**0.66**	**482**	**586**	**4343**	**2252**	**2091**	**2**	**2**	..	..	**1136**	**618**	**1150**	**561**	**1**	..
	1-A		48	79	549	293	256	..	..	..	..	147	49	171	73	..	..
	1-B		70	102	870	451	419	..	..	..	..	208	87	228	130	..	..
	2		76	98	716	371	345	..	..	..	..	174	81	184	104	..	..
	3-A		90	91	692	343	349	..	..	..	..	181	140	166	116	..	..
	3-B		48	49	352	185	167	..	..	..	..	102	60	100	24	..	..
	4		98	105	676	336	340	2	2	..	..	158	123	177	108	..	..
	5		52	62	488	273	215	..	..	..	..	166	78	124	6	1	..

WORKERS																		NON-WORKERS		
II		III		IV		V(*a*)		V(*b*)		VI		VII		VIII		IX		X		L.C.
M	F	M	F	M	F	M	F	M	F	M	F	M	F	M	F	M	F	M	F	No.
19	20	21	22	23	24	25	26	27	28	29	30	31	32	33	34	35	36	37	38	1
36	**61**	**72**	**24**	**55**	**11**	**259**	**902**	**964**	**746**	**485**	**79**	**424**	**57**	**543**	**35**	**303**	**245**	**3385**	**4615**	**18/IX**
11	16	1	1	2	1	25	60	18	31	40	9	11	1	4	1	5	2	141	129	1
2	5	11	2	11	6	10	50	39	19	23	2	22	5	10	1	23	8	122	166	2
2	3	1	..	1	..	7	74	64	40	30	..	13	..	40	5	17	7	212	296	3
3	12	3	..	10	..	9	47	31	15	22	1	14	..	28	3	11	3	157	191	4
1	6	1	..	4	2	3	27	36	15	12	..	19	3	17	2	22	8	109	160	5
..	1	..	..	1	..	14	69	67	25	10	..	22	6	27	1	27	16	168	246	6
..	1	1	..	2	..	15	72	53	28	7	..	19	5	21	..	9	8	133	184	7
..	3	5	..	1	..	23	85	37	33	14	1	12	4	28	6	11	5	121	153	8
11	10	6	6	1	..	35	67	17	27	21	..	25	6	9	..	5	13	153	136	9
..	..	1	..	6	2	..	..	13	10	76	30	8	3	7	2	11	73	148	147	10
3	2	14	10	..	..	16	34	42	34	3	1	14	..	41	3	14	7	177	228	11
1	..	19	..	6	..	3	24	60	35	53	25	15	..	33	2	9	5	181	237	12
..	..	..	..	1	..	..	17	19	14	4	..	19	3	16	..	14	36	86	242	13-A
..	..	1	1	..	..	15	52	48	33	10	1	20	2	21	2	10	6	156	208	13-B
..	..	..	..	..	..	21	27	49	47	6	1	32	1	33	..	13	7	186	245	14
1	2	1	..	1	..	12	26	40	30	18	1	27	1	24	2	11	2	197	232	15
..	..	..	..	..	..	6	3	81	81	10	..	25	2	48	3	22	8	220	336	16
1	..	1	..	..	..	11	22	67	60	25	..	35	2	22	1	23	15	182	276	17
..	..	1	2	1	..	1	5	32	50	39	1	20	1	16	1	9	7	139	220	18
..	..	..	..	1	..	6	38	30	35	18	1	17	4	43	..	18	1	143	178	19
..	..	3	2	4	..	14	39	71	42	26	5	22	6	27	..	9	5	134	223	20
..	..	2	...	2	..	13	64	50	42	18	...	13	2	22	..	10	3	120	132	21
42	**130**	**85**	**19**	**18**	**12**	**374**	**853**	**413**	**95**	**86**	**4**	**243**	**63**	**132**	**6**	**212**	**101**	**2249**	**2866**	**18/XIV**
13	10	..	1	..	..	31	108	70	20	7	..	20	..	8	..	22	2	231	263	1
2	26	..	1	1	..	21	115	65	19	13	..	27	..	20	..	20	3	218	247	2
8	32	2	..	4	1	38	123	92	29	11	1	14	..	15	3	19	4	204	207	3
1	1	3	..	..	1	14	41	35	6	6	..	15	..	9	1	25	17	128	245	4
..	..	3	..	..	..	17	40	18	3	..	..	19	..	11	..	23	19	164	225	5
1	18	6	..	2	..	69	78	10	2	13	1	28	..	11	..	14	4	194	256	6
2	2	9	..	..	..	64	88	15	1	8	..	22	4	6	..	12	6	188	218	7
3	9	5	..	1	..	34	75	9	..	4	..	33	..	5	..	4	7	153	168	8-A
6	5	15	8	..	..	44	68	2	..	5	1	13	2	8	1	1	2	103	117	8-B
3	5	29	9	..	..	15	43	17	3	2	..	13	41	6	..	14	12	225	246	9
2	14	11	..	4	2	21	40	25	6	6	..	21	14	20	1	19	15	238	381	10
1	8	2	..	6	8	6	34	55	6	11	1	18	2	13	..	39	10	203	293	11
80	**97**	**575**	**131**	**2**	**..**	**253**	**284**	**1742**	**1875**	**230**	**35**	**845**	**189**	**657**	**62**	**357**	**56**	**4837**	**6598**	**18/XVIII**
..	**1**	**346**	**78**	..	..	7	..	**255**	**333**	**58**	**9**	**210**	**116**	**208**	**10**	**65**	**14**	**1102**	**1530**	**I**
..	..	23	..	..	..	..	..	25	71	30	1	31	..	58	1	4	..	122	183	1-A
..	..	10	1	..	..	..	..	60	122	4	2	56	..	95	2	3	3	223	289	1-B
..	1	21	1	..	..	..	..	70	97	7	1	41	..	32	..	13	4	187	241	2
..	..	117	44	..	..	..	..	21	13	4	5	10	46	5	7	9	1	177	233	3-A
..	..	72	19	..	..	..	..	3	2	1	..	14	2	1	..	9	1	85	143	3-B
..	..	95	13	..	..	..	..	28	23	7	..	30	68	1	..	16	4	159	232	4
..	..	8	..	..	..	7	..	48	5	5	..	28	..	16	..	11	1	149	209	5

L.C. No.	Name of village/ town/ward/ urban enumerator's block No.	Area of village in acres and of town/ ward in Km²	No. of Occupied residential houses	No. of households	Total population (including Institutional and Houseless population)			Scheduled Castes		Scheduled Tribes		Literate and educated persons		WORKERS			
														Total workers (I-IX)		I	
					P	M	F	M	F	M	F	M	F	M	F	M	F
1	2	3	4	5	6	7	8	9	10	11	12	13	14	15	16	17	18
Ward II		**0.69**	**382**	**461**	**3871**	**1997**	**1874**	..	..	..	..	**1158**	**601**	**1023**	**287**	**36**	**23**
	6		101	104	811	414	397	..	..	..	..	280	182	197	134	5	5
	7-A		42	50	533	257	276	..	..	..	..	122	88	151	36	6	..
	7-B		60	92	821	412	409	..	..	..	..	247	133	223	2	3	..
	8		97	114	875	455	420	..	..	..	..	245	110	237	94	21	18
	9		82	101	831	459	372	..	..	..	..	264	88	215	21	1	..
Ward III		**2.61**	**429**	**504**	**3753**	**1905**	**1848**	..	..	..	..	**1013**	**490**	**971**	**686**	**166**	**122**
	10		84	87	553	278	275	..	..	..	..	183	125	157	104	59	39
	11		100	101	651	327	324	..	..	..	..	201	168	169	107	76	65
	12		71	78	677	341	336	..	..	..	..	199	105	167	132	19	14
	13		83	128	989	501	488	..	..	..	..	237	37	262	196	5	4
	14		91	110	883	458	425	..	..	..	..	193	55	216	147	7	..
Ward IV		**3.02**	**647**	**670**	**4692**	**2335**	**2357**	**38**	**28**	..	..	**1345**	**795**	**1182**	**936**	**28**	**24**
	15		78	83	565	255	310	..	..	..	..	173	198	129	134	..	..
	16		69	72	666	347	319	..	..	..	..	208	82	168	88	7	5
	17		124	127	827	413	414	..	..	..	..	226	147	202	185	..	1
	18		100	111	685	346	339	33	21	..	..	217	138	170	140	12	10
	19		101	102	940	478	462	5	7	..	..	255	87	249	134	1	..
	20-A		96	96	595	293	302	..	..	..	..	147	75	153	162	7	7
	20-B		70	79	414	203	211	..	..	..	..	119	68	111	93	1	1
Ward V		**0.79**	**440**	**444**	**2663**	**1330**	**1333**	**200**	**187**	..	..	**743**	**621**	**656**	**435**	**10**	**7**
	21		95	97	541	262	279	..	..	..	..	151	100	135	109	..	..
	22		105	105	688	359	329	..	..	..	..	158	244	185	106	9	7
	23		133	135	859	413	446	193	181	..	..	279	182	193	133	..	..
	24		107	107	575	296	279	7	6	..	..	153	95	143	87	1	..

WORKERS																		NON-WORKERS		
II		III		IV		V(*a*)		V(*b*)		VI		VII		VIII		IX		X		L.C.
M	F	M	F	M	F	M	F	M	F	M	F	M	F	M	F	M	F	M	F	No.
19	20	21	22	23	24	25	26	27	28	29	30	31	32	33	34	35	36	37	38	1
15	**19**	**106**	**37**	..	..	**45**	**12**	**376**	**186**	**23**	**2**	**205**	**2**	**144**	**4**	**73**	**2**	**974**	**1587**	**II**
6	11	4	..	..	..	..	..	82	109	8	2	56	2	17	3	19	2	217	263	6
..	..	31	36	..	..	..	..	35	..	2	..	25	..	44	..	8	..	106	240	7-A
..	..	36	..	..	..	..	..	90	2	1	..	54	..	31	..	8	..	189	407	7-B
2	3	11	1	..	..	22	7	81	64	3	..	38	..	38	1	21	..	218	326	8
7	5	24	..	..	..	23	5	88	11	9	..	32	..	14	..	17	..	244	351	9
45	**32**	**37**	..	..	..	**134**	**259**	**271**	**266**	**18**	..	**169**	**2**	**90**	..	**41**	**5**	**934**	**1162**	**III**
12	10	4	..	..	..	31	49	30	5	4	..	5	1	7	..	5	..	121	171	10
28	16	3	..	..	..	8	3	32	22	4	..	4	..	9	..	5	1	158	217	11
3	2	3	..	..	..	..	22	70	90	..	..	43	..	21	..	8	4	174	204	12
1	1	18	..	..	..	92	185	35	5	4	..	70	1	24	..	13	..	239	292	13
1	3	9	..	..	..	3	..	104	144	6	..	47	..	29	..	10	..	242	278	14
16	**37**	**74**	**16**	**2**	..	**34**	**7**	**543**	**733**	**49**	**13**	**198**	**60**	**124**	**17**	**114**	**29**	**1153**	**1421**	**IV**
..	..	35	9	..	..	..	..	41	66	3	..	23	51	3	..	24	8	126	176	15
4	6	23	2	..	..	2	..	63	69	7	..	36	1	16	2	10	3	179	231	16
4	11	6	..	..	..	16	2	108	162	16	2	23	2	15	1	14	4	211	229	17
..	..	3	4	..	..	10	4	81	102	13	10	16	1	20	6	15	3	176	199	18
..	1	5	1	2	..	5	1	104	121	..	..	60	2	42	4	30	4	229	328	19
1	14	2	..	..	..	1	..	85	129	4	..	17	2	23	3	13	7	140	140	20-A
7	5	..	..	..	..	..	..	61	84	6	1	23	1	5	1	8	..	92	118	20-B
4	**8**	**12**	..	..	..	**33**	**6**	**297**	**357**	**82**	**11**	**63**	**9**	**91**	**31**	**64**	**6**	**674**	**898**	**V**
2	8	1	..	..	..	21	3	57	89	10	..	30	8	9	..	5	1	127	170	21
1	..	10	..	..	..	3	..	96	95	25	4	14	..	10	..	17	..	174	223	22
..	..	1	..	..	..	4	..	66	90	25	7	13	1	53	31	31	4	220	313	23
1	..	..	..	..	..	5	3	78	83	22	..	6	..	19	..	11	1	153	192	24

MANGALORE TALUK

DESCRIPTION OF URBAN ENUMERATORS' BLOCKS

Census Enumeration Block No.	Description of jurisdiction of the Census Enumeration Block		
	Name or No. of Street, Road, Lane etc.	No. of the first Census House	No. of the last Census House
1	2	3	4
Name of Town: DEREBAIL (P)			
Location Code No. 18/II			
1	1–169	1	169
2-A	1–100	1	100
2-B	101–195	101	195
3-A	1–100	1	100
3-B	101–185	101	185
4-A	1–125	1	125
4-B	126–263	126	263
5-A	1–100	1	100
5-B	101–216	101	216
6-A	1–125	1	125
6-B	126–266	126	266
7-A	1–95	1	95
7-B	96–186	96	186
Name of Town: KANKANADI (P)			
Location Code No. 18/IV			
Ward I 1	1–162	1	162
2	1–154	1	154
Ward II 3	1–163	1	163
4	1–173	1	173
Ward III 5	1–152	1	152
6	1–170	1	170
Ward IV 7	1–169	1	169
8	1–179	1	179
Ward V 9-A	1–100	1	100
9-B	101–188	101	188
10-A	1–110	1	100
10-B	111–233	111	233
Name of City: MANGALORE CITY (M)			
Location Code No. 18/VII			
Ward I 1	Kulur Ferry road	1–1	1–79
2	— do —	2–80	2–183
3	— do —	3–184	3–257-A
4	— do —	4–258	4–352
5	Kottara cross road	5–353	5–414
4	— do —	6–415	6–494
7	National Highway road	7–495	7–508
8	Kulur Ferry road	8–509	8–534
9	— do —	9–535	9–608
10	— do —	10–609	10–641

MANGALORE TALUK

DESCRIPTION OF URBAN ENUMERATORS' BLOCKS

Census Enumeration Block No.		Description of jurisdiction of the Census Enumeration Block		
		Name or No. of Street, Road, Lane etc.	No. of the first Census House	No. of the last Census House
1		2	3	4
	11-A	Kulur Ferry road	11–642	11–676/104
	11-B	— do —	11–676/105	11–676/208
	12	— do —	12–677	12–799-A
	13	Ashok Nagar road	13–800	13–862
	14	Ashok Nagar road	14–863	14–990
	15	Kulur Ferry road	15–991	15–1032
	16	Sulthan battery road	16–1033	16–1104
	17-A	— do —	17–1105	17–1191
	17-B	— do —	17–1192	17–1259
	18	Urva Marigudi road	18–1260	18–1303
	19-A	— do —	19–1304	19–1440
	19-B	Urva Wireless ground	19–1411	19–1486
	20	— do —	20–1487	20–1542
	21	Mizarkar's Factory road	21–1543	21–1639
	22-A	— do —	22–1640	20–1718-A
	22-B	Sultan Battery road	22–1719	22–1802
	23	Mizarkar's Factory road	23–1803	23–1946
	24	Mari Gudi cross road	24–1947	24–2059
	25	— do —	25–2060	25–2132
	26	Urva Long lane	26–2133	26–2179-B
	27	Ashok Nagar road	27–2180	27–2276
	28	Urva New Mari Gudi road	28–2277	28–2359
	29-A	Ashok Nagar road	29–2360	29–2443
	29-B	— do —	29–2444	29–2520
	30-A	— do —	30–2521	30–2576
	30-B	— do —	30–2577	30–2650-A
	31	— do —	31–2651	31–2725
	32	— do —	32–2726	32–2768
	33-A	— do —	33–2769	23–2892
	33-B	— do —	33–2893	33–3007
	34	— do —	34–3008	34–3129
Ward II	35	Kulur Ferry road	1–1	1–59-B
	36	— do —	2–60	2–130
	37	Kottar cross road	3–131	3–222
	38	Kavoor cross road	4–223	4–260
	39	Bejai Kavoor road	5–261	5–299
	40	Kavoor cross road	6–300	6–407
	41-A	Bejai Kavoor road	7–408	7–515
	41-B	— do —	7–516	7–588-A
	42	— do —	8–589	8–691
	43	Anagundi new road	9–692	9–762
	44	Bejai New road	10–763	10–819
	45	— do —	11–820	11–883
	46-A	Bejai Church road	12–884	12–1043
	46-B	— do —	12–1044	12–1138-A
	47	Bejai New road	13–1139	13–1197-A
	48	— do —	14–1198	14–1256-A
	49	Bejai Kavoor road	15–1257	15–1331-A
	50	Bejai Church road	16–1332	16–1416
	51	Bejai Kottara cross road	17–1417	17–1523

MANGALORE TALUK

DESCRIPTION OF URBAN ENUMERATORS' BLOCKS

Census Enumeration Block No.		Description of jurisdiction of the Census Enumeration Block		
		Name or No. of Street, Road, Lane etc.	No. of the first Census House	No. of the last Census House
1		2	3	4
	52	Bejai Kavoor road	18–1524	18–1584
	53	Hat Hill road	19–1585	19–1597
	54	— do —	20–1598	20–1624
	55	— do —	21–1625	21–1678
Ward III	1	Bejai Church road	1–1	1–57
	2	— do —	2–58	2–92
	3-A	Bejai Konchadi road	3–93	3–181
	3-B	Lane behind Bejai Church	3–182	3–246
	3-C	Kadri Kambla road	3–247	3–342
	4-A	Kadri Kambla road	4–343	4–395
	4-B	— do —	4–396	4–459
	5	Vivekananda road	5–460	5–519
	6	— do —	6–520	6–612
	7	— do —	7–613	7–626
	8	Padavu High School road	8–627	8–666
	9-A	— do —	9–667	9–713
	9-B	Vivekananda road	9–714	9–768-A
	10	Nanthur cross road	10–769	10–850-A
	11-A	Kulshekar road	11–851	11–904-A
	11-B	— do —	11–905	11–996
	12	— do —	12–997	12–1084
	13-A	— do —	13–1085	13–1177
	13-B	— do —	13–1178	13–1246
	14	— do —	14–1247	14–1346
	15	Nanthur road	15–1347	15–1364
	16	— do —	16–1365	16–1413-A
	17-A	— do —	17–1414	17–1482
	17-B	Lane	17–1483	17–1554
	18	Vivekananda road	18–1555	18–1602
	19	Alvaris–road	19–1603	19–1671
	20	Kadri Market road	20–1672	20–1778
	21	Kaibatal lane	21–1779	21–1868-A
	22	Alvaris road	22–1869	22–1955
	23	George Martis road	23–1956	23–2037
	24	Alvaris road	24–2038	24–2096
	25	— do —	25–2097	25–2148
	26	Kadri temple cross road	26–2149	26–2217
	27	Pinto lane	27–2218	27–2242
	28	— do —	28–2243	28–2359
	29	Kudmul Ranga Rao road	29–2360	29–2375
	30	— do —	30–2376	30–2503
	31-A	Vyasa Rao road	31–2504	31–2646
	31-B	Pinto lane	31–2647	31–2730
	32	Pinto–Cross lane	32–2731	31–2839-A
	33-A	Subramania Sabha Sadan road	33–2840	33–2908
	33-B	Pinto lane	33–2909	33–2953
Ward IV	34-A	Bejai Church road	1–1	1–92
	34-B	Mahathma Ghandi road	1–93	1–221
	35	Bejai Church road	2–222	2–277

MANGALORE TALUK

DESCRIPTION OF URBAN ENUMERATORS' BLOCKS

Census Enumeration Block No.		Description of jurisdiction of the Census Enumeration Block		
		Name or No. of Street, Road, Lane etc.	No. of the first Census House	No. of the last Census House
1		2	3	4
	36-A	Bejai Church road	3–278	3–354
	36-B	Mahathma Gandhi road	3–355	3–434
	37	Bejai Veterinary road	4–435	4–450
	38	Karangalapadi Market road	5–451	5–523-A
	39	Kudmulranga rao road	6–524	6–634
	40	— do —	7–635	7–730
	41	Jail road	8–731	8–739
	42	Kodial Bail road	9–740	9–864
Ward V	1	Kulur Ferry road	1–1	1–4
	2	Nehru Avenue cross road	2–5	2–54
	3-A	Nehru Avenue road and Mahatma Gandhi road	3–55	3–75
	3-B	Mahatma Gandhi main road	3–76	3–167
	4	Mannagudda main road & Mahatma Gandhi road	4–168	4–278
	5-A	Mahatma Gandhi road and B. G. School cross road	5–279	5–331
	5-B	Besant Girls High School cross road	5–332	5–389
	6-A	Guthemastan road	6–390	6–497
	6-B	— do —	6–498	6–604
	7-A	Guthemastan road and Navabharath cross road	7–605	7–668-D
	7-B	Navabharath cross road and Canara High School road	7–669	7–765
	8	Bhoja Rao road	8–766	8–837
	9	Dongerkery road and Kulur Ferry road	9–838	9–1009
	10	Kulur Ferry road	10–1010	10–1044
	11	— do —	11–1045	11–1111
	12	— do —	12–1112	12–1264
	13	Mannagudda Main road	13–1265	13–1272
	14	Kulur Ferry road	14–1273	14–1342
	15	— do —	15–1343	15–1357
	16	Kulur Ferry cross road	16–1358	16–1371
	17	Nehru Avenue road	17–1372	17–1379-C
Ward VI	18	Lady Hill to Urva Market road	1–2	1–28-B
	19	Pentland pet cross road	2–29	2–52-A
	20	— do —	3–53	3–89-A
	21	— do —	4–90	4–103
	22	— do —	5–104	5–114
	23	— do —	6–115	6–137-A
	24	— do —	7–138	7–161
	25	Mannagudda Junction	8–162	8–189
	26	Kulur Ferry road and Mannagudda cross road	9–190	9–308
	27-A	Mannagudda cross road	10–309	10–361
	27-B	Barke lane	10–362	10–425
	28	— do —	11–426	11–450
	29	Matadakani road	12–451	12–494
	30	— do —	13–495	13–535
	31	Barke lane	14–536	14–575
	32	Mannagudda IInd cross road	15–576	15–609
	33	— do —	16–610	16–683
	34	Mannagudda to Urva Market road	17–684	17–702
	35-A	Matadakani road	18–703	18–799
	35-B	— do —	18–800	18–827

MANGALORE TALUK

DESCRIPTION OF URBAN ENUMERATORS' BLOCKS

Census Enumeration Block No.		Description of jurisdiction of the Census Enumeration Block		
		Name or No. of Street, Road, Lane etc.	No. of the first Census House	No. of the last Census House
1		2	3	4
	36	Matadakani road	19–828	19–899
	37	Urva market	20–900	20–915
	38	Lady Hill to Urva market road	21–916	—
Ward VII	39-A	Sultan Battery road	1–1	1–84
	39-B	— do —	1–85	1–148
	40	Matadakani road	2–149	2–168-A
	41-A	— do —	3–169	3–254-A
	41-B	Matadakani IIIrd cross road	3–255	3–366
	41-C	Bockapatna road	3–367	3–452-B
	42	Matadakani road	4–453	4–479
	43-A	— do —	5–480	5–574
	43-B	Matadakani IInd cross road	5–575	5–679
	44-A	Matadakani and Bockapatna road	6–680	6–764
	44-B	Bockapatna road and Matadakani IInd cross road	6–765	6–865
	45	Matadakani and Bockapatna road	7–866	7–901
	46	Bockapatna road	8–902	8–953
	47	— do —	9–954	9–1033
	48	— do —	10–1034	10–1071
	49	— do —	11–1072	11–1116
	50	— do —	12–1117	12–1220
	51	— do —	13–1258	13–1258
Ward VIII	1	Mannagudda cross road	1–1	1–110/1
	2	Kambla cross road	2–111	2–182-A
	3	Ghokarnath temple road	3–183	3–276
	4	Kudroli road	4–277	4–338
	5	Kandathpalli road	5–339	5–469-A
	6	Kulur Ferry road	6–470	6–551
	7	Kandathpalli road	7–552	7–669
	8	Karbala cross road	8–650	8–694
	9	Kandathpalli cross road	9–695	9–744
	10	Kudroli road	10–745	10–788
	11	— do —	11–789	11–824
	12	Karbala road	12–825	12–916
	13-A	— do —	13–917	13–986
	13-B	Kudroli road	13–987	13–1066
	14-A	Kambla cross road	14–1067	14–1174
	14-B	Kudroli road	14–1175	14–1266
	14-C	Kambla cross road	14–1267	14–1348-B
	15	— do —	15–1349	15–1396
	16	Mannagudda D.D. road	16–1397	16–1484
	17	Matadakani road	17–1485	17–153-A
Ward IX	18	Mission High School cross road	1–1	1–108
	19	— do —	2–109	2–175
	20	Mission High School road	3–176	3–235
	21	Lower Car street	4–236	4–316
	22	Manjalbail cross road	5–317	5–346
	23	Manjalbail cross road	6–347	6–394-A
	24	— do —	7–395	7–425

MANGALORE TALUK

DESCRIPTION OF URBAN ENUMERATORS' BLOCKS

Census Enumeration Block No.		Description of jurisdiction of the Census Enumeration Block		
		Name or No. of Street, Road, Lane etc.	No. of the first Census House	No. of the last Census House
1		2	3	4
	25	Manjalbail cross road	8–426	8–458
	26	Jumma Masjid road	9–459	9–523
	27	— do —	10–524	10–541
	28	— do —	11–542	11–547
	29	— do —	12–548	12–565-B
	30	Kandathpalli cross road	13–566	13–572
	31	— do —	14–573	14–587
	32	Jumma Masjid road	15–588	15–606
	33	Manjalbail road	16–605	16–638
	34	Jumma Masjid road	17–639	17–660
	35	Kandathpalli cross road	18–661	18–668
	36	Jumma Masjid road	19–669	19–720
	37	Karbala road	20–721	20–723
	38	Lower Car street	21–724	21–794
Ward X	39	Azizuddin cross road	1–1	1–46
	40	Mukyaprana temple road	2–47	2–83
	41	Rice beaters street	3–84	3–140
	42	Azizuddin cross road	4–141	4–143
	43	— do —	5–144	5–212
	44	— do —	6–213	6–253
	45	Maha Madali road	7–254	7–280
	46	Golikatta road	8–281	8–356
	47	Jumma Masjid cross road	9–357	9–376
	48	Azizuddin road	10–377	10–481
	49	— do —	11–482	11–547
	50	Ansari road	12–548	12–590
	51	Ansari cross road	13–591	13–610
	52	Jumma Masjid road	14–611	14–479
	53	— do —	15–680	15–736
	54	— do —	16–737	16–826
	55	Port road	17–827	17–891
	56	Municipal Office road	18–892	18–910
	57	Port road	19–911	19–954
	58	Ansari road	20–955	20–996
	59	— do —	21–997	21–1000-A
	60	— do —	22–1001	22–1006/2
	61	— do —	23–1007	23–1020
	62	— do —	24–1021	24–1052-B
	63	Jumma Masjid road	25–1053	25–1092
Ward XI	1	Temple square road and City bakery	1–1	1–33
	2-A	Jodu Mutt Manga Beedi road	2–34	2–103/1
	2-B	— do —	2–104	2–186
	3-A	— do —	3–186-1	3–276
	3-B	Jodu mutt and Gowri mutt street	3–277	3–295
	4	— do —	4–296	4–361
	5	Gowri mutt street	5–362	5–510
	6	Lady Goschen maidan cross road	6–511	6–565
	7	Gollerkery market and Maidan cross road	7–566	7–663
	8-A	Mission street Beebi Alabi and Gollerkery road	8–664	8–754

MANGALORE TALUK

DESCRIPTION OF URBAN ENUMERATORS' BLOCKS

Census Enumeration Block No.		Description of jurisdiction of the Census Enumeration Block		
		Name or No. of Street, Road, Lane etc.	No. of the first Census House	No. of the last Census House
1		2	3	4
	8-B	Mission street Beebi Alabi and Gollerkery road	8–755	8–847-B
	9-A	Grand Oriental Hotel–Jain Basti and Bajilakeri road	9–848	9–911
	9-B	Trishileshwar temple road	9–912	9–981
	10	Gowri mutt street	10–982	10–1090
	11	Trishileshwar temple and Mukyaprana temple road	11–1091	11–1192
	12	Gopalkrishna temple and Trishileshwar temple road	12–1193	12–1283-B
Ward XII	13	Flower market road	1–1	1–130
	14	Car street road	2–131	2–261
	15	— do —	3–262	3–322
	16	New Field street	4–323	4–444
	17	Dongerkery road	5–445	5–639
Ward XIII	18	K. S. Rao road and Ganapathi temple road	1–1	1–48
	19	K. S. Rao cross and main road	2–49	2–273
	20	Ganapathi High School road	3–274	3–345
	21	Ganapathi High School road and market road	4–346	4–547
	22	Maidan north road and market road	5–548	5–648
	23	Bhavanthi street and market road	6–649	6–665/22
	24	— do — Ganapathi High School road	7–666	7–971
	25	G. T. Road and G. H. S. cross road	8–972	8–1085
	26-A	— do — and Vitobha temple road	9–1086	9–1159
	26-B	— do —	9–1160	9–1264
	27	Kodialbail Church road and K. S. Rao road	10–1265	10–1379
	28	Canara High School road	11–1380	11–1393
	29	C. H. S. Hostel road	12–1384	12–1462
	30	Vitoba temple road	13–1463	13–1587
Ward XIV	31	Light house hill and Bunts Hostel road	1–1	1–90
	32	Light house hill road	2–91	2–170
	33	Balmatt new road	3–171	3–309
	34-A	Don Bosco Kudumbi road	4–310	4–464
	34-B	Melagres cross road	4–465	5–521
	35	K. S. Rao road	5–522	6–668
	36	Light house hill road	6–669	6–946
	37	Alloysius College road	7–947	7–1050
	38	Court road	8–1051	8–1095
Ward XV	1	Lower Bendore road	1–1	1–67
	2	Kankanady road and Lower Bendore cross road	2–68	2–79
	3	Upper Bendore road	3–80	3–170
	4	Mercara trunk road	4–171	4–207
	5	Upper Bendore road	5–208	5–254
	6	Arya Samaj road	6–255	6–326-B
	7	Kudmul Ranga Rao road	7–327	7–407-B
	8	— do —	8–408	8–462-A
	9	— do —	9–463	9–511-A
	10	Mercara Hill cross road	10–512	10–583
	11	Mercara Hill road	11–584	11–635
	12	Shiva Bagh road	12–636	12–690
	13	Kadri road	13–691	13–795
	14	Shiva Bagh road	14–796	14–814

MANGALORE TALUK

DESCRIPTION OF URBAN ENUMERATORS' BLOCKS

Census Enumeration Block No.		Description of jurisdiction of the Census Enumeration Block		
		Name or No. of Street, Road, Lane etc.	No. of the first Census House	No. of the last Census House
1		2	3	4
	15	Cross lane	15–815	15–844
	16	Cross lane of Shiva Bagh road	16–845	16–879-A
	17	Shiva Bagh road	17–880	17–942
	18	— do — and Mercara Hill road	18–943	18–1066-A
	19	Shiva Bagh road	19–1067	19–1114
	20	Shiva Bagh road end	20–1115	20–1243
	21	Lower Bendore road	21–1244	21–1311
	22	Bethani road	22–1312	22–1403
	23	Bendore road	23–1404	23–1450
Ward XVI	24	Kankanady road	1–1	1–61
	25	Kankanady Bye pass	2–62	2–74
	26	Kankanady junction	3–75	3–205
	27	Falnir road	4–206	4–340
	28	Vas lane	5–341	5–370
	29	— do —	6–371	6–410
	30	Falnir road and Vas lane	7–411	7–486
	31	Y. M. C. A. road	8–487	8–511
	32	Falnir road	9–512	9–588
	33	— do — (near Fisheries office)	10–589	10–598
	34	Balmatt New road	11–599	11–677
	35	Mercara Trunk road	12–678	12–706
	36	— do —	13–707	13–743-B
Ward XVII	37	Father Muller road	1–1	1–44
	38	— do —	2–45	2–112
	39	— do —	3–113	3–130
	40	— do —	4–131	4–178
	41	— do —	5–179	5–236-A
	42-A	— do —	6–237	6–350
	42-B	— do —	6–351	6–389
	43	— do —	7–390	7–496
	44	Bishop Victor road	8–497	8–519
	45	— do —	9–520	9–591
	46-A	— do —	10–592	10–664
	46-B	— do —	10–665	10–761-A
	47	— do —	11–762	11–849
	48-A	Nandigudda road	12–850	12–941
	48-B	— do —	12–942	12–1025
	49	Nandigudda–Bishop Victor road	13–1026	13–1106
	50	Mathamogaru road	14–1107	14–1158
	51	— do —	15–1159	15–1238-B
	52	Nandigudda road	16–1239	16–1300
	53	S. L. Mathias road	17–1301	17–1349
	54	— do —	18–1350	18–1375
	55	Falnir road	19–1376	19–1440
	56	— do —	20–1441	20–1465
	57	S. L. Mathias road	21–1466	21–1539
	58	Falnir road	22–1540	22–1590
	59	Father Muller road	23–1591	23–1640

MANGALORE TALUK

DESCRIPTION OF URBAN ENUMERATORS' BLOCKS

Census Enumeration Block No.		Description of jurisdiction of the Census Enumeration Block		
		Name or No. of Street, Road, Lane etc.	No. of the first Census House	No. of the last Census House
1		2	3	4
Ward XVIII	1	Birth lane	1–1	1–7-B
	2	Sturrock road, Nandigudda road, Falnir road	2–8	2–202
	3	Nandigudda road	3–103	3–159
	4	— do —	4–160	4–217
	5	Railway lane	5–218	5–239
	6-A	Railway lane	6–240/58-F	6–240/11-J
	6-B	— do —	6–240/100-A	6–247
	7-A	Taluk Office cross road	7–248	7–270/12-9
	7-B	Maidan East cross road, Attavar road	7–270/11–1	7–270/5–18
	7-C	U. P. Mallya road	7–270/4–1	7–306
	8	Maidan South road	8–307	8–311
	9	Maidan East road	9–312	9–366
Ward XIX	10	Attavar road	1–1	1–11
	11	Railway lane	2–12	2–49
	12	— do —	3–50	3–106
	13	Old Kent road	4–107	4–199
	14-A	— do —	5–200	5–276
	14-B	Mangaldevi temple, Railway lane road	5–277	5–336
	15	Mangaladevi temple road, Rosario Church road	6–337	6–438
	16	Rosario Church road, Pandaveswar Temple road	7–439	7–463
	17	Mangaldevi temple road, Head Post Office road	8–464	8–491
	18	Hoige Bazaar road	9–492	9–510
	19-A	Head Post Office road	10–511	10–550
	19-B	Old Kent road	10–551	10–631
	19-C	— do —	10–632	10–722
	19-D	Mangaldevi temple road	10–723	10–809
Ward XX	20	Azizuddin road	1–1	1–127
	21	Nellikai road	2–128	2–238
	22	— do —	3–239	3–300
	23	Municipal Office road	4–301	4–321
	24	— do —	5–322	5–361
	25	Badria road	6–362	6–387
	26-A	— do —	7–388	7–425
	26-B	Badria road and Rosario Church road	7–426	7–503
	26-C	Badria road	7–504	7–549
	27	Nireswarallya road	8–550	8–687
	28	— do —	9–688	9–700
	29	Bunder road	10–701	10–706-A
	30	Port road	11–707	11–728
	31	Nireswarallya road	12–729	12–808
	32	Rosario Church road	13–809	13–835
	33	Goodshed road	14–836	14–903
	34-A	Port road	15–904	15–941
	34-B	— do —	15–942	15–971
	35-A	Rosario Church road, Goodshed road	16–972	16–1048
	35-B	— do —	16–1049	16–1090
	36	Rosario Church road	17–1091	17–1101
	37	Goodshed	18–1102	18–1147

MANGALORE TALUK

DESCRIPTION OF URBAN ENUMERATORS' BLOCKS

Census Enumeration Block No.		Description of jurisdiction of the Census Enumeration Block		
		Name or No. of Street, Road, Lane etc.	No. of the first Census House	No. of the last Census House
1		2	3	4
Ward XXI	1	Hoige Bazaar road	1	63-A
	2	— do —	64	70
	3-A	Mangaladevi road, Hoige Bazaar road	71	209
	3-B	Hoige Bazaar road	210	331
	4-A	— do —	332	424
	4-B	— do —	425	519
	4-C	Emmekere road and cross road	520	606
	5	Emmekere road and Bolar Ferry road	607	695
	6-A	Bolar Ferry road	696	825
	6-B	— do —	826	943
	7	Hoige Bazaar road and Bolar Ferry road	944	1072
Ward XXII	8	Bolar main road—Tilery road—Gujjarakere road	1	134
	9-A	— do —	135	261
	9-B	— do —	262	384
	10-A	Jeppu market road and Gujjarakere road	385	490
	10-B	Gujjarakere road and Morgan gate road	491	591
	11-A	Morgan gate road and Cycle path	592	624
	11-B	Railway line road	625	743
	12	Comman Wealth factory road and Jeppu Ferry road	744	753-A
	13-A	Gujjarakere road and Metal box company road	754	851
	13-B	Gujjarakere road	852	967
	14-A	Tilery road and cross road	968	1069-B
	14-B	— do —	1070	1148-B
	15-A	— do —	1149	1218
	15-B	— do —	1219	1291
	16	— do —	1292	1361
	17	Talery road and Bolar Ferry road	1362	1432
	18	— do —	1433	1551
	19	Bolar main road and Emmekere cross road	1552	1624
	20	Emmekere road and cross road	1625	1719
	21	Bolar cross and main road	1720	1760
Ward XXIII	22	Cycle path and Morgan gate road	1	111
	23	Morgan gate road and Jeppu market road	112	212
	24	Jeppu market road and Maranami katte road	213	344
	25	Jeppu market road	345	364
	26	Mangaldevi road and Jeppu market road	365	413
	27	Mangaladevi road and Bolar main road	414	458
	28	Bolar main road and Mangaladevi road	459	490
	29	— do —	491	549
	30-A	Mangaladevi road and Monkey Stand road	550	654-A
	30-B	Mangaladevi road	655	761-A
	31-A	Emmekere road and cross road	762	843
	31-B	Mangaladevi road and Emmekere road	844	915-A
	32	Mangaladevi road	916	998
	33-A	Railway line road and Santa Alva lane	999	1103
	33-B	Monkey Stand road and cross road	1104	1190
	33-C	Monkey Stand road and Mangaladevi road	1191	1281
	34	Railway line road and Monkey stand road	1282	1312-D

MANGALORE TALUK

DESCRIPTION OF URBAN ENUMERATORS' BLOCKS

Census Enumeration Block No.		Description of jurisdiction of the Census Enumeration Block		
		Name or No. of Street, Road, Lane etc.	No. of the first Census House	No. of the last Census House
1		2	3	4
Ward XXIV	1	Nandigudda road—Power House road—Cross road	1—1	1—120
	2	Nandigudda road	2—121	2—206
	3	— do —	3—207	3—251
	4	— do —	4—252	4—326
	5-A	Babugudda 3rd cross road	5—327	5—415
	5-B	— do —	5—416	5—502
	5-C	Mangalore-Madras Railway line	5—503	5—584
	6-A	Nandigudda road	6—585	6—680
	6-B	Cross Lane from Babugudda New cross road	6—681	6—753
	7	Babugudda New cross road	7—754	7—808
	8	Babugudda road	8—809	8—916
	9	Brahma Samaj cross road to Marnamikatta	9—917	9—1054
	10	Brahma Samaj New cross road, Burial ground road	10—1055	10—1103
	11	— do —	11—1104	11—1188
	12	Burial Ground road and Jeppu road	12—1189	12—1202
	13	Bappal road	13—1203	13—1237
	14	— do —	14—1238	14—1262
	15	Jeppu road	15—1263	15—1274
	16	— do —	16—1275	16—1358
	17	— do —	17—1359	17—1478
	18	Kudupadi road	18—1479	18—1535
	19	Mr. Bhat's lane	19—1536	19—1544
	20	Jeppu Morgans road	20—1545	20—1637
Ward XXV	21	Kankanady By-pass road	1—1	1—81
	22	— do —	2—82	2—174
	23	Kankanady main road	3—175	3—197
	24	Suvarnas lane	4—198	4—317
	25	Beary Palke lane	5—318	5—350
	26	Valencia Gorigudda road	6—351	6—396
	27	Pettige Monappa's lane	7—397	7—479
	28	Valencia—Gori Guddi road	8—480	8—553
	29	Valencia 3rd cross road	9—554	9—604
	30	,, 2nd cross road	10—605	10—637
	31	,, 1st cross road	11—638	11—682
	32	Souterpeta cross road	12—683	12—732
	33	Souterpeta road	13—733	13—745
	34-A	Souterpeta road	14—746	14—819
	34-B	Valencia Gorigudda road	14—820	14—843
	34-C	Souterpeta road	14—844	14—913
	35	Retreat—House cross road	15—914	15—1025
	36	Souterpeta road	16—1026	16—1063
	37	— do —	17—1064	17—1097
	38	— do —	18—1098	18—1183
	39	Mangalore-Panambur railway line	19—1184	19—1243
	40	— do —	20—1244	20—1249
	41	— do —	21—1250	21—1344
	42	Bappal road	22—1345	22—1360
	43-A	— do —	23—1361	23—1460
	43-B	Mangalore-Panambur railway line	23—1461	23—1542
	43-C	Bappal—2nd cross road	23—1543	23—1645

MANGALORE TALUK

DESCRIPTION OF URBAN ENUMERATORS' BLOCKS

Census Enumeration Block No.	Description of jurisdiction of the Census Enumeration Block		
	Name or No. of Street, Road, Lane etc.	No. of the first Census House	No. of the last Census House
1	2	3	4
44-A	Kudupadi road	24–1646	24–1728
44-B	Bappal 2nd cross road	24–1729	24–1810
45-A	Kudupadi road	25–1811	25–1900
45-B	Mangalore—Panambur railway line	25–1901	25–1976
46	— do —	26–1977	26–1995
47	Mangalore–Panambur railway line	27–1996	27–2060
48	— do —	28–2061	28–2125
49	Jeppu-Mahakalipadpu road	29–2126	29–2225
Name of Town: MULKI (TP)			
Location Code No. 18/VIII			
1	1–119	1	119
2	1–111	1	111
	1–112	1	112
3	1–121	1	121
4	1–133	1	133
5	1– 97	1	97
6	1–102	1	102
7	1–155	1	155
8	1–101	1	101
	1–118	1	118
9	1–128	1	128
10	1–119	1	119
11-A	1–112	1	112
11-B	1–104	1	104
12		1	114
		1	111
13		1	127
14		1	123
15		1	119
16		1	103
17		1	114
18		1	120
Name of Town: PADAVU (TP)			
Location Code No. 18/IX			
1	1–119	1	119
2	1–111	1	111
3	1–154	1	154
4	1–113	1	113
5	1–122	1	122
6	1–121	1	121
7	1–108	1	108
8	1–113	1	113
9	1–109	1	109
10	1–109	1	109
11	1–129	1	129
12	1–120	1	120
13-A	1– 90	1	96
13-B	1–114	1	114
14	1–143	1	143
15	1–165	1	165

MANGALORE TALUK

DESCRIPTION OF URBAN ENUMERATORS' BLOCKS

Census Enumeration Block No.		Description of jurisdiction of the Census Enumeration Block		
		Name or No. of Street, Road, Lane etc.	No. of the first Census House	No. of the last Census House
1		2	3	4
	16-A	1–117	1	117
	16-B	1–104	1	104
	17-A	1– 99	1	99
	17-B	1–107	1	107
	18	1–119	1	119
	19	1–113	1	113
	20	1–147	1	147
	21	1– 91	1	91
Name of Town: SOMESWAR (P)				
Location Code No. 18/XIV				
	1	1–178	1	178
	2	1–161	1	161
	3	1–183	1	183
	4	1–143	1	143
	5	1–143	1	143
	6	1–166	1	166
	7	1–150	1	150
	8-A	1– 75	1	75
	8-B	76–156	76	156
	9	1–163	1	163
	10	1–165	1	165
	11	1–168	1	168
Name of Town: ULLAL (TP)				
Location Code No. 18/XVIII				
Ward I	1-A		1	100
	1-B		101	207
	2		1	133
	3-A		1	100
	3-B		101	181
	4		1	183
	5		1	142
Ward II	6		1	147
	7-A		1	75
	7-B		76	150
	8		1	123
	9		1	106
Ward III	10		1	100
	11		1	108
	12		1	114
	13		1	120
	14		1	145
Ward IV	15		1	120
	16		1	109
	17		1	149
	18		1	103
	19		1	144
	20-A		1	100
	20-B		101	189
Ward V	21		1	190
	22		1	124
	23		1	153
	24		1	134

PUTTUR TALUK

ALPHABETICAL LIST OF VILLAGES

PUTTUR TALUK

Sl. No.	Name of Village	1971 Census Location Code Number	Population 1961	Population 1971	Square in the Taluk Map in which the village is located
1	2	3	4	5	6
1.	Aithoor	47	1,209	1,639	F–3
2.	Alankar	63	1,614	2,150	D–2
3.	Alanthaya	26	411	585	D–2
4.	Ariadka	9	1,539	2,005	C–3
5.	Aryappu	20	3,295	4,396	B–3
6.	Badagannur	14	1,644	1,933	B–4
7.	Bajathuru	23	2,582	3,167	C–1
8.	Ballya	67	935	1,493	E–2
9.	Balnad	21	2,964	3,578	B–3
10.	Bannur	39	1,281	1,732	B–2
11.	Bantra	46	879	1,212	E–2
12.	Belandur	56	902	1,186	D–3
13.	Bellipady	40	992	1,237	B–2
14.	Bettampadi	16	2,567	2,957	B–4
15.	Bilinele	49	1,147	1,915	G–3
16.	Charwaka	53	1,440	1,722	D–3
17.	Chickamudnur	35	1,797	2,822	B–2
18.	Dolpadi	52	746	934	D–3
19.	Golithattu	24	952	1,197	D–1
20.	Halenerank	64	916	1,143	D–2
21.	Hirebandady	33	2,378	3,015	C–2
22.	Ichlampady	29	661	1,123	E–2
23.	Iide	18	1,397	1,583	B–3
24.	Kabaka	37	2,751	3,820	A–2
25.	Kadaba	42	1,528	1,926	E–3
26.	Kaimana	55	692	922	D–3
27.	Kaniyur	54	902	1,266	D–3
28.	Kedambady	7	1,480	1,775	C–3
29.	Kemminje	1	2,587	4,081	B–3
30.	Keyyur	8	2,180	2,734	C–3
31.	Kodimbady	34	1,064	1,387	B–2
32.	Kodimbala	51	2,012	2,783	E–3
33.	Koila	61	2,246	2,976	C–2
34.	Kolthige	11	3,201	4,124	C–4
35.	Kombar	48	886	1,492	F–2
36.	Konaje	32	705	986	F–2
37.	Konalu	25	797	1,115	D–1
38.	Kowkaradi	28	1,421	1,973	E–1
39.	Kudipadi	36	965	1,689	A–2
40.	Kudmar	57	912	1,069	D–3
41.	Kunthur	66	1,011	1,213	D–2
42.	Kuriya	6	1,447	1,833	B–3
43.	Kutrupadi	43	1,698	2,625	E–2
44.	Madnur	10	2,170	2,786	C–4
45.	Mundur	4	1,380	1,719	C–3
46.	Narimogru	2	2,259	2,981	C–2
47.	Nekkilady	41	1,306	1,902	B–2
48.	Nekkilady	50	721	1,060	F–3
49.	Nellyadi	27	1,664	2,399	D–2
50.	Nettanige-Mudnur	12	3,780	4,881	B–4
51.	Nidpalli	15	1,963	2,294	B–4
52.	Noojibalthila	44	1,388	2,126	E–2
53.	Padnur	38	1,501	1,814	B–2
54.	Padvanur	13	1,850	2,302	B–4
55.	Palthady	58	1,276	1,669	C–3
56.	Panaje	17	2,488	2,948	A–4
57.	Perabe	65	1,263	1,828	D–2
58.	Punchappady	59	759	944	C–3
59.	Ramakunja	62	1,771	2,124	C–2
60.	Renjilady	45	783	1,123	E–2
61.	Sarve	5	1,351	1,731	C–3
62.	Savanur	60	1,274	1,631	C–3
63.	Shanthigodu	3	1,754	2,064	C–2
64.	Shirady	30	1,181	2,081	F–2
65.	Shirivagilu	31	277	465	F–2
66.	Uppinangady	22	3,393	4,702	B–1
67.	Volamogru	19	2,085	2,712	B–3

L.C. No.	Name of village/ town/ward/ urban enumerator's block No.	Area of village in acres and of town/ ward in Km²	No. of Occupied residential houses	No. of households	Total population (including Institutional and Houseless population)			Scheduled Castes		Scheduled Tribes		Literate and educated persons		WORKERS			
														Total workers (I-IX)		I	
					P	M	F	M	F	M	F	M	F	M	F	M	F
1	2	3	4	5	6	7	8	9	10	11	12	13	14	15	16	17	18
18/6.	**Puttur Taluk T**	**1004.2**	**23485**	**24180**	**156266**	**80015**	**76251**	**8321**	**7921**	**4555**	**4522**	**38952**	**21658**	**41604**	**18194**	**13370**	**5325**
	R	**994.4**	**20718**	**21325**	**138783**	**70814**	**67969**	**7757**	**7401**	**4290**	**4255**	**32324**	**17041**	**37219**	**16925**	**13145**	**5240**
	U	**9.8**	**2767**	**2855**	**17483**	**9201**	**8282**	**564**	**520**	**265**	**267**	**6628**	**4617**	**4385**	**1269**	**225**	**85**
RURAL																	
1.	Kemminje	1,801	606	614	4,081	2,132	1,949	123	130	66	54	1,356	750	1,012	318	106	5
2.	Narimogru	3,096	432	457	2,981	1,531	1,450	149	154	77	88	708	296	883	235	295	93
3.	Shanthigodu	4,186	304	309	2,064	1,013	1,051	173	204	48	58	444	237	539	274	260	99
4.	Mundur	2,125	240	248	1,719	884	835	99	86	116	121	372	209	473	206	247	103
5.	Sarve	2,337	270	286	1,731	855	876	207	192	88	88	331	197	440	224	115	33
6.	Kuriya	1,978	272	273	1,833	939	894	165	148	47	49	447	251	485	256	175	83
7.	Kedambady	2,245	270	283	1,775	897	878	121	107	60	65	409	218	470	120	207	18
8.	Keyyur	4,807	403	415	2,734	1,376	1,358	204	217	38	42	639	366	700	319	247	54
9.	Ariadka	3,318	240	240	2,005	1,025	980	130	117	137	126	424	204	507	163	178	37
10.	Madnur	2,698	444	446	2,786	1,425	1,361	222	183	149	151	679	324	738	244	156	40
11.	Kolthige	7,771	678	687	4,124	2,124	2,000	285	233	184	167	1,032	604	1,076	445	398	110
12.	Nettanigemudnur	577	513	608	4,881	2,510	2,371	297	241	179	158	881	469	1,334	370	261	40
13.	Padvanur	3,005	338	346	2,302	1,171	1,121	113	126	156	150	612	335	599	234	190	42
14.	Badagannur	2,790	302	303	1,933	989	944	56	66	219	197	500	263	480	147	214	39
15.	Nidpalli	2,791	341	362	2,294	1,146	1,148	165	169	212	207	456	234	607	263	166	28
16.	Bettampadi	3,243	463	472	2,957	1,524	1,433	147	142	205	193	724	350	697	207	252	43
17.	Panaje	3,031	440	452	2,948	1,499	1,449	118	112	271	264	676	329	673	242	131	39
18.	Irde	2,107	237	237	1,583	846	737	39	29	218	204	417	227	439	197	115	38
19.	Volamogru	3,739	401	407	2,712	1,360	1,352	207	200	166	212	527	287	717	409	336	187
20.	Aryappu	5,797	584	608	4,396	2,241	2,155	228	258	187	223	1,221	735	1,134	629	176	42
21.	Balnad	4,643	513	517	3,578	1,781	1,797	133	111	318	312	782	484	928	253	274	34
22.	Uppinangady	2,363	712	739	4,702	2,405	2,297	147	153	18	13	1,275	838	1,237	522	253	77
23.	Bajathur	4,942	494	494	3,167	1,541	1,626	114	122	26	31	626	322	657	527	383	313
24.	Golithattu	4,127	201	201	1,197	603	594	59	48	26	34	218	102	323	173	60	19
25.	Konalu	1,960	196	196	1,115	557	558	14	17	19	18	212	112	281	214	158	124
26.	Alanthaya	1,480	87	88	585	286	299	30	28	75	82	83	48	161	75	108	60
27.	Nellyadi	4,364	411	414	2,399	1,220	1,179	152	127	49	43	551	275	720	310	342	120
28.	Kowkradi	6,183	296	349	1,973	1,008	965	96	76	52	48	423	232	500	235	178	72
29.	Ichlampady	2,149	175	175	1,123	597	526	48	51	..	..	259	157	311	75	186	42
30.	Shirady	17,252	362	362	2,081	1,131	950	99	61	2	..	616	387	604	141	234	27
31.	Shirivagilu	7,562	79	79	465	282	183	2	1	16	8	143	42	188	20	72	14
32.	Konaje	4,494	154	158	986	491	495	48	58	..	..	203	117	243	162	152	76
33.	Hirebandady	3,922	462	465	3,015	1,518	1,497	177	155	3	2	585	214	786	536	269	182
34.	Kodimbady	1,466	209	209	1,387	677	610	96	91	66	53	284	170	407	347	147	107
35.	Chickamudnur	2,054	444	449	2,822	1,409	1,413	175	231	34	32	623	391	719	420	130	55

Note: The total of the village areas may not tally with the total areas of the taluk. The data on these areas are from different sources and no attempt has been made to tally the two.

CENSUS ABSTRACT PUTTUR TALUK

WORKERS																		NON-WORKERS		
II		III		IV		V(*a*)		V(*b*)		VI		VII		VIII		IX		X		L.C.
M	F	M	F	M	F	M	F	M	F	M	F	M	F	M	F	M	F	M	F	No.
19	20	21	22	23	24	25	26	27	28	29	30	31	32	33	34	35	36	37	38	1
10161	**7659**	**3395**	**929**	**177**	**15**	**1220**	**544**	**2824**	**2016**	**1422**	**156**	**3054**	**61**	**1498**	**53**	**4483**	**1636**	**38411**	**58057**	
10058	**7590**	**3306**	**715**	**159**	**14**	**1150**	**508**	**2005**	**1555**	**1188**	**73**	**1927**	**30**	**682**	**5**	**3599**	**1195**	**33595**	**51044**	
103	**69**	**89**	**14**	**18**	**1**	**70**	**36**	**819**	**461**	**234**	**83**	**1127**	**31**	**816**	**48**	**884**	**441**	**4816**	**7013**	
26	20	140	61	1	..	24	1	219	171	40	..	127	5	111	..	218	55	1,120	1,631	1
107	177	25	..	5	..	47	6	53	40	75	6	54	..	44	..	78	13	648	1,115	2
105	114	34	9	6	..	16	5	21	2	6	..	11	..	4	..	76	45	474	777	3
84	64	47	21	1	..	5	4	11	1	15	..	17	..	6	..	40	13	411	629	4
158	136	50	7	4	..	16	11	5	..	..	..	12	1	7	..	73	36	415	652	5
170	151	42	2	3	..	10	6	16	9	6	..	13	..	10	..	40	5	454	638	6
171	83	41	3	..	..	7	1	2	4	1	..	21	..	6	..	14	11	427	758	7
295	241	29	1	..	..	39	12	8	3	3	..	32	..	8	..	39	8	676	1,039	8
51	12	70	7	1	..	17	7	8	2	..	..	13	..	3	..	166	98	518	817	9
88	59	101	2	1	..	55	26	12	..	..	..	58	2	8	..	259	115	687	1,117	10
462	314	77	11	..	..	15	2	14	1	..	..	40	1	7	..	63	6	1,048	1,555	11
353	133	243	21	..	..	45	6	16	3	12	..	69	1	3	..	332	166	1,176	2,001	12
112	88	167	41	..	..	16	8	13	1	1	..	18	1	5	..	77	53	572	897	13
79	49	43	9	..	..	22	..	6	..	..	..	15	1	..	..	101	49	509	797	14
211	172	124	28	1	..	15	3	16	5	7	..	21	..	1	..	45	27	539	885	15
262	122	157	17	2	..	23	11	21	7	4	..	28	..	6	..	41	7	728	1,226	16
127	82	272	108	..	..	31	9	17	2	..	..	42	..	4	..	49	2	826	1,207	17
263	142	21	4	..	..	7	5	4	2	..	..	15	..	3	..	11	6	407	540	18
170	133	81	41	1	..	34	26	20	9	1	..	43	3	11	..	20	10	643	943	19
446	352	69	20	4	..	82	69	141	112	10	..	63	1	46	..	97	33	1,107	1,526	20
288	148	199	29	..	..	23	11	33	20	..	..	52	2	5	..	54	9	853	1,544	21
173	149	53	7	17	2	52	93	171	129	19	1	233	5	79	..	187	59	1,168	1,775	22
167	149	29	4	15	..	..	..	51	41	..	..	38	..	14	..	60	14	784	1,105	23
234	151	..	..	..	..	..	..	6	..	..	..	9	..	1	..	13	3	280	421	24
95	80	15	7	..	..	..	..	1	1	1	..	3	..	..	..	8	2	276	344	25
19	11	5	..	..	..	1	1	8	1	..	..	4	..	..	..	16	2	125	224	26
262	174	13	1	2	..	30	7	10	6	..	..	23	..	3	..	35	2	500	869	27
151	135	63	9	4	..	17	13	13	..	12	..	27	..	5	..	30	6	508	730	28
101	33	5	..	3	..	..	..	..	..	2	..	3	..	5	..	6	..	286	451	29
150	103	25	1	1	..	9	..	20	..	22	..	27	1	27	..	89	9	527	809	30
29	5	11	..	..	..	1	1	..	..	65	..	5	..	1	..	4	..	94	163	31
51	62	24	17	..	..	..	..	1	..	5	..	2	..	..	..	8	7	248	333	32
415	317	16	..	..	..	14	9	32	24	4	..	13	..	5	..	18	4	732	961	33
117	136	13	..	..	..	15	3	66	92	7	..	20	..	4	..	18	9	270	363	34
108	142	43	21	4	..	20	4	103	109	30	..	58	2	20	..	203	87	690	993	35

PUTTUR TALUK

PRIMARY

L.C. No.	Name of village/ town/ward urban enumerator's block No.	Area of village in acres and of town/ ward in Km²	No. of Occupied residential houses	No. of households	Total population (including Institutional and Houseless population)			Scheduled Castes		Scheduled Tribes		Literate and educated persons		WORKERS			
														Total workers (I-IX)		I	
					P	M	F	M	F	M	F	M	F	M	F	M	F
1	2	3	4	5	6	7	8	9	10	11	12	13	14	15	16	17	18
36.	Kudipadi	1,629	247	251	1,689	851	838	86	87	30	29	397	179	461	278	212	83
37.	Kabaka	2,090	528	530	3,820	2,081	1,739	159	148	51	60	1,200	547	1,027	363	108	2
38.	Padnur	1,845	230	238	1,814	941	873	38	40	31	25	479	313	455	308	137	96
39.	Bannur	1,425	272	272	1,732	884	848	68	70	11	4	580	277	414	182	124	28
40.	Bellipady	1,560	180	181	1,227	610	617	74	87	17	7	268	134	346	328	138	135
41.	Nekkilady	1,808	323	323	1,902	957	945	96	99	174	181	448	230	384	321	130	74
42.	Kadaba	1,814	320	322	1,926	989	937	177	151	31	35	433	187	492	197	159	37
43.	Kutrupadi	3,391	331	335	2,625	1,363	1,262	198	178	2	..	687	424	687	290	3018	
44.	Noojibalthila	3,860	341	347	2,120	1,047	1,073	133	135	..	..	422	407	546	207	244	36
45.	Renjilady	2,119	178	189	1,123	568	555	50	46	..	..	246	159	265	128	143	57
46.	Bantra	1,228	184	197	1,212	604	608	58	48	30	18	219	104	313	130	123	54
47.	Aithoor	7,744	249	258	1,639	842	797	39	38	17	18	399	182	469	157	246	101
48.	Kombar	9,516	210	217	1,492	872	620	83	81	17	18	410	100	574	99	200	55
49.	Bilinele	16,991	343	343	1,915	1,107	808	28	30	18	14	688	270	730	152	248	93
50.	Nekkilady	1,430	153	163	1,060	549	511	48	61	5	1	236	95	294	215	122	70
51.	Kodimbala	3,817	458	458	2,783	1,464	1,319	184	115	51	57	607	290	800	252	241	40
52.	Dolpadi	2,952	133	140	934	480	454	98	73	6	7	250	130	248	126	148	67
53.	Charwaka	2,848	257	259	1,722	843	879	155	151	5	5	334	204	487	226	288	140
54.	Kaniyur	2,032	225	225	1,266	650	616	69	58	6	2	260	120	390	154	169	65
55.	Kaimana	1,280	138	139	922	494	428	66	69	5	..	196	100	251	67	79	17
56.	Belandur	1,267	175	175	1,186	592	594	60	53	11	13	194	57	289	46	102	15
57.	Kudmar	1,447	172	172	1,069	528	541	66	56	12	17	200	110	276	127	161	90
58.	Palthady	2,554	259	259	1,669	809	860	190	195	55	55	340	118	457	280	156	48
59.	Punchappady	1,977	152	152	944	478	466	122	118	32	47	205	100	277	92	102	34
60.	Savanur	2,698	160	230	1,631	827	804	85	67	13	15	334	123	461	312	222	159
61.	Koila	4,688	455	461	2,976	1,449	1,527	100	112	69	70	565	249	776	603	301	228
62.	Ramakunja	2,836	337	347	2,124	1,062	1,062	99	101	7	9	438	212	535	282	247	88
63.	Alankar	3,529	331	331	2,150	1,076	1,074	167	162	7	11	412	204	603	468	344	288
64.	Haleneranki	1,888	190	192	1,143	557	586	73	81	6	3	219	112	297	196	83	69
65.	Perabe	2,979	174	228	1,828	888	940	82	85	8	7	412	223	449	256	189	70
66.	Kunthur	3,362	198	201	1,213	620	593	64	63	15	10	193	135	367	232	194	80
67.	Ballya	6,749	242	242	1,493	739	754	104	99	21	24	305	171	433	245	224	143

CENSUS ABSTRACT PUTTUR TALUK

WORKERS																		NON-WORKERS		
II		III		IV		V(*a*)		V(*b*)		VI		VII		VIII		IX		X		L.C.
M	F	M	F	M	F	M	F	M	F	M	F	M	F	M	F	M	F	M	F	No.
19	20	21	22	23	24	25	26	27	28	29	30	31	32	33	34	35	36	37	38	1
121	112	18	8	6	..	5	1	46	68	4	..	19	..	7	..	23	6	390	560	36
68	58	134	37	11	..	57	13	237	201	114	13	75	3	84	..	139	36	1054	1376	37
78	52	93	72	6	..	10	1	47	74	5	..	17	..	3	..	59	13	486	565	38
41	51	18	2	11	..	34	2	48	86	2	..	30	..	21	4	85	9	470	666	39
132	138	9	7	4	..	16	7	29	31	2	2	2	..	3	1	11	7	264	289	40
150	119	10	1	1	..	5	2	82	117	..	..	42	..	30	..	33	8	474	624	41
119	132	35	4	..	..	9	1	20	5	20	4	53	..	8	..	69	14	497	740	42
115	78	97	9	7	..	13	1	9	..	..	..	21	..	2	..	33	19	676	972	43
225	158	3	..	13	9	15	..	6	1	1	..	26	..	3	..	10	3	501	866	44
75	55	6	1	1	..	5	14	20	..	1	..	7	..	2	..	5	1	303	427	45
142	69	14	3	..	..	5	..	2	..	1	..	13	..	2	..	11	4	291	478	46
56	41	53	5	5	2	3	..	23	..	12	2	15	..	4	..	52	6	373	640	47
94	34	5	..	..	..	6	4	3	..	200	6	50	..	1	..	15	..	298	521	48
22	20	45	1	4	..	6	2	73	11	213	9	45	..	15	..	59	16	377	656	49
95	143	10	..	..	..	1	..	2	..	56	..	8	..	..	..	..	2	255	296	50
306	176	17	..	..	..	51	24	28	1	52	8	42	1	7	..	56	2	664	1,067	51
66	56	18	1	..	...	9	..	..	..	..	..	2	..	..	..	5	2	232	328	52
143	77	6	3	1	..	40	6	1	..	..	..	2	..	1	..	5	..	356	653	53
64	63	34	11	..	..	6	7	23	1	27	2	38	..	11	..	18	5	260	462	54
41	28	20	3	4	..	2	1	14	2	25	3	9	..	1	..	56	13	243	361	55
117	5	27	15	...	—	—	...	14	..	19	3	3	..	1	..	6	8	303	548	56
54	25	4	..	..	..	..	—	7	5	24	5	18	..	2	..	6	2	252	414	57
242	220	7	..	..	..	21	10	5	..	9	..	9	..	..	..	8	2	352	580	58
152	57	4	..	..	..	8	..	..	..	1	..	6	..	..	..	4	1	201	374	59
118	116	35	5	4	..	8	5	9	13	22	8	14	..	3	..	26	6	366	492	60
268	278	34	..	..	..	27	5	33	76	1	..	20	—	1	..	91	16	673	924	61
176	152	13	1	3	..	11	..	22	38	11	..	22	...	2	..	28	3	527	780	62
105	136	50	1	..	..	48	34	6	3	7	1	21	..	3	..	19	5	473	606	63
88	109	47	8	1	..	9	..	23	7	7	...	16	..	1	..	22	3	260	390	64
154	157	23	6	1	1	7	4	18	12	2	...	24	...	...	...	31	6	439	684	65
153	152	1	..	..	..	..	..	6	..	...	...	8	...	—	—	5	...	253	361	66
78	84	69	2	..	..	5	4	11	6	2	...	21	—	2	—	21	6	306	509	67

PUTTUR TALUK

PRIMARY

L.C. No.	Name of village/ town/ward/ urban enume-rator's block No.	Area of village in acres and of town/ ward in Km²	No. of Occu-pied resi-dential houses	No. of house-holds	Total population (including Institutional and Houseless population)			Scheduled Castes		Scheduled Tribes		Literate and educated persons		WORKERS			
														Total workers (I-IX)		I	
					P	M	F	M	F	M	F	M	F	M	F	M	F
1	2	3	4	5	6	7	8	9	10	11	12	13	14	15	16	17	18
URBAN																	
18/XI	**Puttur (TP)**	**9.84**	**2767**	**2855**	**17483**	**9201**	**8282**	**564**	**520**	**265**	**267**	**6628**	**4617**	**4385**	**1269**	**225**	**85**
	Block I	**0.25**	**183**	**183**	**1127**	**579**	**548**	**72**	**51**	**1**	..	**394**	**274**	**282**	**143**	**12**	**2**
	1		113	113	686	367	319	72	51	..	..	238	131	192	106	7	2
	2		70	70	441	212	229	..	..	1	..	156	143	90	37	5	..
	Block II	**0.66**	**232**	**240**	**1470**	**822**	**648**	**86**	**86**	**28**	**19**	**555**	**278**	**496**	**94**	**15**	**3**
	3		99	99	619	334	285	79	77	7	10	219	125	196	51	8	..
	4		133	141	851	488	363	7	9	21	9	336	153	300	43	7	3
	Block III	**0.20**	**137**	**147**	**864**	**462**	**402**	..	..	**8**	**10**	**359**	**285**	**195**	**40**	**14**	**3**
	5		66	67	336	174	162	..	..	3	4	139	105	74	18	4	..
	6		71	80	528	288	240	..	..	5	6	220	180	121	22	10	3
	Block IV	**0.23**	**142**	**151**	**938**	**521**	**417**	**18**	..	**50**	**24**	**421**	**230**	**229**	**70**	**2**	**1**
	7		98	99	530	271	259	..	..	18	24	217	147	151	42	2	1
	8		44	52	408	250	158	18	..	32	..	204	83	78	28	..	..
	Block V	**0.11**	**36**	**45**	**262**	**142**	**120**	..	..	..	..	**116**	**71**	**88**	**9**	**10**	..
	9		36	45	262	142	120	..	..	..	..	116	71	88	9	10	..
	Block VI	**1.20**	**172**	**176**	**1145**	**606**	**539**	..	..	**16**	**14**	**433**	**307**	**271**	**58**	**35**	**30**
	10		94	96	606	315	291	..	..	6	6	237	182	132	16	4	1
	11		78	80	539	291	248	..	..	10	8	196	125	139	42	31	29
	Block VII	**0.07**	**101**	**102**	**626**	**326**	**300**	**95**	**95**	**8**	**4**	**205**	**142**	**158**	**57**	**4**	...
	12		12	13	78	47	31	..	..	..	..	31	14	27	1	..	...
	13		89	89	548	279	269	95	95	8	4	174	128	131	56	4	...
	Block VIII	**0.68**	**207**	**210**	**1265**	**657**	**608**	**50**	**37**	**9**	**12**	**469**	**382**	**285**	**85**	**6**	..
	14-A		58	61	385	191	194	2	..	1	5	149	131	86	10	5	..
	14-B		65	65	408	221	187	42	30	6	7	129	79	108	37	...	..
	15		84	84	472	245	227	6	7	2	..	191	172	91	38	1	..
	Block IX	**0.27**	**149**	**151**	**982**	**546**	**436**	..	..	**9**	**5**	**437**	**292**	**217**	**41**	**3**	..
	16		81	81	560	290	270	..	..	6	2	221	177	128	25	2	..
	17		68	70	422	256	166	..	..	3	3	216	115	89	16	1	..
	Block X	**0.58**	**113**	**114**	**735**	**373**	**362**	**1**	**2**	**1**	..	**275**	**178**	**156**	**54**	**8**	..
	18-A		49	49	337	175	162	..	...	..	..	129	87	72	19	6	..
	18-B		64	65	398	198	200	1	2	1	..	146	91	84	35	2	..
	Block XI	**0.46**	**150**	**157**	**985**	**505**	**480**	**8**	**10**	**15**	**46**	**408**	**346**	**218**	**41**	**12**	**4**
	19		57	57	288	162	126	..	..	3	..	133	77	81	16	..	..
	20		93	100	697	343	354	8	10	12	46	275	269	137	25	12	4
	Block XII	**0.33**	**120**	**121**	**588**	**342**	**246**	**3**	**5**	**4**	**3**	**280**	**172**	**156**	**25**	**2**	**2**
	21		120	121	588	342	246	3	5	4	3	280	172	156	25	2	2

CENSUS ABSTRACT — PUTTUR TALUK

WORKERS																				
II		III		IV		V(*a*)		V(*b*)		VI		VII		VIII		IX		NON-WORKERS X		L.C.
M	F	M	F	M	F	M	F	M	F	M	F	M	F	M	F	M	F	M	F	No.
19	20	21	22	23	24	25	26	27	28	29	30	31	32	33	34	35	36	37	38	1
103	**69**	**89**	**14**	**18**	**1**	**70**	**36**	**819**	**461**	**234**	**83**	**1127**	**31**	**816**	**48**	**884**	**441**	**4816**	**7013**	
..	**2**	**4**	**1**	**2**	..	**16**	**26**	**64**	**86**	**18**	**3**	**48**	..	**79**	**3**	**39**	**20**	**297**	**405**	
..	2	2	1	2	..	16	26	48	61	15	2	26	..	54	2	22	10	175	213	1
..	..	2	..	..	..	..	..	16	25	3	1	22	..	25	1	17	10	122	192	2
3	**1**	**4**	**2**	..	..	**16**	**5**	**84**	**37**	**21**	**13**	**71**	**3**	**223**	**9**	**59**	**21**	**326**	**554**	
..	..	2	2	..	..	11	2	21	12	18	13	26	1	87	9	23	12	138	234	3
3	1	2	..	..	..	5	3	63	25	3	..	45	2	136	..	36	9	188	320	4
2	**1**	**3**	..	..	..	..	..	**36**	**12**	**1**	..	**55**	**3**	**29**	**4**	**55**	**17**	**267**	**362**	
1	..	..	..	..	..	..	..	10	5	..	..	30	2	7	..	22	11	100	144	5
1	1	3	..	..	..	..	..	26	7	1	..	25	1	22	4	33	6	167	218	6
1	..	**5**	..	**1**	..	..	..	**59**	**33**	**2**	**1**	**61**	**3**	**49**	**2**	**49**	**30**	**292**	**347**	
1	..	5	..	..	..	..	..	38	20	2	..	30	1	39	2	34	18	120	217	7
..	..	..	..	1	..	..	..	21	13	..	1	31	2	10	..	15	12	172	130	8
1	..	..	..	..	..	**2**	..	**7**	**2**	..	..	**27**	..	**10**	..	**31**	**7**	**54**	**111**	
1	..	..	..	..	..	2	..	7	2	..	..	27	..	10	..	31	7	54	111	9
2	..	**3**	..	..	..	..	..	**44**	**6**	**12**	**2**	**71**	**3**	**52**	..	**52**	**17**	**335**	**481**	
..	..	2	..	..	..	..	..	18	3	7	2	44	3	26	..	31	7	183	275	10
2	..	1	..	..	..	..	..	26	3	5	..	27	..	26	..	21	10	152	206	11
1	..	**1**	**3**	..	..	**1**	..	**13**	**3**	**32**	**16**	**47**	**1**	**32**	**3**	**27**	**31**	**168**	**243**	
..	..	..	..	..	..	..	..	1	..	..	..	19	..	2	..	5	1	20	30	12
1	..	1	3	..	..	1	..	12	3	32	16	28	1	30	3	22	30	148	213	13
9	..	**2**	..	..	..	**3**	..	**64**	**26**	**43**	**15**	**56**	**4**	**46**	**3**	**56**	**37**	**372**	**523**	
8	..	..	..	..	..	3	..	14	2	2	..	22	1	12	1	20	6	105	184	14-A
1	..	1	..	..	..	..	..	22	16	37	15	16	..	20	2	11	4	113	150	14-B
..	..	1	..	..	..	..	..	28	8	4	..	18	3	14	..	25	27	154	189	15
2	..	**3**	..	**7**	..	**5**	..	**41**	**6**	**8**	..	**70**	**2**	**34**	**5**	**44**	**28**	**329**	**395**	
2	..	2	..	7	..	5	..	22	2	4	..	46	1	19	5	19	17	1622	245	16
..	..	1	..	..	..	..	..	19	4	4	..	24	1	15	..	25	11	167	150	17
1	**1**	**5**	..	**3**	**1**	**3**	..	**36**	**18**	**3**	..	**50**	..	**20**	**2**	**27**	**32**	**217**	**308**	
..	..	3	..	..	..	3	..	15	9	..	..	24	..	8	1	13	9	103	143	18-A
1	1	2	..	3	1	..	..	21	9	3	..	26	..	12	1	14	23	114	165	18-B
2	..	..	..	..	..	**3**	..	**45**	**6**	**3**	..	**62**	..	**29**	**1**	**62**	**30**	**287**	**439**	
..	..	..	..	..	..	1	..	7	2	1	..	33	..	12	..	27	14	81	110	19
2	..	..	..	..	..	2	..	38	4	2	..	29	..	17	1	35	16	206	329	20
3	..	**2**	..	..	..	..	..	**27**	**4**	**18**	..	**56**	..	**22**	**1**	**26**	**18**	**186**	**221**	
3	..	2	..	..	..	..	..	27	4	18	..	56	..	22	1	26	18	186	221	21

PUTTUR TALUK **PRIMARY**

L.C. No.	Name of village/ town/ward/ urban enumerator's block No.		Area of village in acres and of town/ ward in Km²	No. of Occupied residential houses	No. of households	Total population (including Institutional and Houseless population)			Scheduled Castes		Scheduled Tribes		Literate and educated persons		WORKERS			
															Total workers (I-IX)		I	
						P	M	F	M	F	M	F	M	F	M	F	M	F
1	2		3	4	5	6	7	8	9	10	11	12	13	14	15	16	17	18
Block	**XIII**		**0.07**	**58**	**63**	**346**	**176**	**170**	..	**2**	**8**	**19**	**154**	**128**	**113**	**16**	**4**	**2**
		22		14	14	86	49	37	..	..	..	..	43	29	29	1	2	..
		23		44	49	260	127	133	..	2	8	19	111	99	84	15	2	2
Block	**XIV**		**0.92**	**170**	**181**	**1183**	**613**	**560**	**97**	**88**	**37**	**31**	**352**	**266**	**282**	**141**	**25**	**19**
		24		107	114	706	370	336	49	40	32	27	244	193	176	74	3	1
		25		63	67	477	243	234	48	48	5	4	108	73	106	67	22	18
Block	**XV**		**0.86**	**125**	**133**	**824**	**414**	**410**	**41**	**59**	**23**	**40**	**246**	**151**	**219**	**87**	**18**	**5**
		26		59	63	364	170	194	37	55	20	31	87	44	79	53	1	..
		27		66	70	460	244	216	4	4	3	9	159	107	140	34	17	5
Block	**XVI**		**0.06**	**75**	**76**	**510**	**237**	**273**	..	..	..	..	**190**	**220**	**114**	**29**	**4**	..
		28		37	37	275	120	155	..	..	..	..	89	121	58	12	2	..
		29		38	39	235	117	118	..	..	..	..	101	99	56	17	2	..
Block	**XVII**		**0.06**	**56**	**56**	**340**	**185**	**155**	..	..	..	..	**154**	**115**	**73**	**7**	..	..
		30		4	4	30	14	16	..	..	..	..	12	13	4	2	..	..
		31		32	32	182	98	84	..	..	..	..	88	68	41	5	..	..
		32		20	20	128	73	55	..	..	..	..	54	34	28	..	..	..
Block	**XVIII**		**1.02**	**150**	**151**	**965**	**513**	**452**	**28**	**29**	**19**	**19**	**340**	**190**	**257**	**87**	**35**	**5**
		35		93	93	596	322	274	11	8	9	3	235	146	157	65	9	1
		36		57	58	369	191	178	17	21	10	16	105	44	100	22	26	4
Block	**XIX**		**0.26**	**78**	**78**	**462**	**219**	**243**	**5**	**4**	**4**	..	**183**	**169**	**116**	**15**	**2**	**1**
		33		13	13	93	51	42	5	4	1	..	38	25	28	3	..	1
		34		65	65	369	168	201	..	..	3	..	145	144	88	12	2	..
Block	**XX**		**0.60**	**190**	**195**	**1119**	**568**	**551**	**59**	**52**	**13**	**17**	**361**	**226**	**267**	**118**	**7**	**6**
		37		83	88	499	262	237	19	7	6	7	182	107	122	44	5	5
		38		107	107	620	306	314	40	45	7	10	179	119	145	74	2	1
Block	**XXI**		**0.95**	**123**	**125**	**747**	**395**	**352**	**1**	..	**12**	**4**	**296**	**195**	**193**	**52**	**7**	**2**
		39-A		66	67	372	193	179	..	..	8	2	145	102	92	35	5	1
		39-B		57	58	375	202	173	1	..	4	2	151	93	101	17	2	1

CENSUS ABSTRACT — PUTTUR TALUK

WORKERS																		NON-WORKERS		L.C.
II		III		IV		V(*a*)		V(*b*)		VI		VII		VIII		IX		X		
M	F	M	F	M	F	M	F	M	F	M	F	M	F	M	F	M	F	M	F	No.
19	20	21	22	23	24	25	26	27	28	29	30	31	32	33	34	35	36	37	38	1
2	..	**2**	..	..	..	..	..	**30**	..	..	..	**46**	**1**	**13**	..	**16**	**13**	**63**	**154**	
..	..	..	..	..	..	..	..	14	..	..	..	7	..	1	..	5	1	20	36	22
2	..	2	..	..	..	..	..	16	..	..	..	39	1	12	..	11	12	43	118	23
23	**36**	**27**	**1**	..	..	**4**	**3**	**69**	**39**	**24**	**10**	**56**	**3**	**28**	**6**	**26**	**24**	**331**	**429**	
8	5	20	1	..	..	..	1	60	24	17	10	36	3	20	6	12	23	194	262	24
15	31	7	..	..	..	4	2	9	15	7	..	20	..	8	..	14	1	137	167	25
9	**6**	**5**	**2**	..	..	**3**	..	**13**	**19**	**23**	**18**	**66**	**1**	**24**	**1**	**58**	**35**	**195**	**323**	
4	5	1	2	..	..	..	..	8	12	17	18	22	..	8	..	18	16	91	141	26
5	1	4	..	..	..	3	..	5	7	6	..	44	1	16	1	40	19	104	182	27
1	..	**1**	..	..	..	..	..	**15**	..	..	..	**53**	**4**	**11**	**1**	**29**	**24**	**123**	**244**	
1	..	..	..	..	..	..	..	10	..	..	..	23	4	6	..	16	8	62	143	28
..	..	1	..	..	..	..	..	5	..	..	..	30	..	5	1	13	16	61	101	29
..	..	..	..	..	..	..	..	**9**	**3**	**5**	..	**28**	**1**	**3**	..	**28**	**3**	**112**	**148**	
..	..	..	..	..	..	..	..	1	..	..	..	2	..	1	..	..	2	10	14	30
..	..	..	..	..	..	..	..	5	3	5	..	21	1	1	..	9	1	57	79	31
..	..	..	..	..	..	..	..	3	..	..	..	5	..	1	..	19	..	45	55	32
9	**5**	**10**	..	**4**	..	..	..	**51**	**59**	**8**	..	**53**	..	**40**	..	**47**	**18**	**256**	**365**	
5	4	..	..	3	..	..	..	36	45	1	...	36	..	29	..	38	15	165	209	35
4	1	10	..	1	..	..	..	15	14	7	...	17	..	11	..	9	3	91	156	36
..	..	..	..	..	..	1	..	15	5	5	..	49	1	7	..	37	8	103	228	
..	..	..	..	..	..	1	..	1	2	5	...	18	..	1	..	2	..	23	39	33
..	..	..	..	..	..	..	..	14	3	..	...	31	1	6	..	35	8	80	189	34
23	**14**	**7**	**4**	**1**	..	**9**	**2**	**51**	**68**	**7**	**5**	**51**	..	**42**	**5**	**69**	**14**	**301**	**433**	
17	7	4	..	..	..	9	..	14	26	3	...	31	...	11	..	28	6	140	193	37
6	7	3	4	1	..	..	2	37	42	4	5	20	..	31	5	41	8	161	240	38
9	**3**	**5**	**1**	..	..	**4**	..	**46**	**29**	**1**	...	**51**	**1**	**23**	**2**	**47**	**14**	**202**	**300**	
1	3	..	..	..	..	4	..	18	15	..	...	32	1	6	2	26	13	101	144	39-A
8	..	5	1	..	..	..	..	28	14	1	...	19	...	17	..	21	1	101	156	39-B

PUTTUR TALUK

DESCRIPTION OF URBAN ENUMERATORS' BLOCKS

Census Enumeration Block No.		Description of jurisdiction of the Census Enumeration Block		
		Name or No. of Street, Road, Lane etc.	No. of the first Census House	No. of the last Census House
1		2	3	4
Name of Town: PUTTUR (TP)				
Location Code No: 18/X1				
Block I	1		1	119
	2		1	73
Block II	3		1	103
	4		1	127/1
Block III	5		1	79
	6		1	86
Block IV	7		1	157
	8		1	70
Block V	9		1	154
Block VI	10		1	125/1
	11		1	86
Block VII	12		1	82
	13		1	161
Block VIII	14-A		1	80
	14-B		81	148/1
	15		1	94
Block IX	16		1	143
	17		1	90
Block X	18-A		1	60
	18-B		61	144
Block XI	19		1	73
	20		1	118
Block XII	21		1	149
Block XIII	22		1	89
	23		1	101
Block XIV	24		1	119
	25		1	71
Block XV	26		1	63
	27		1	113
Block XVI	28		1	88
	29		1	108

PUTTUR TALUK

DESCRIPTION OF URBAN ENUMERATORS' BLOCKS

Census Enumeration Block No.		Description of jurisdiction of the Census Enumeration Block		
		Name or No. of Street, Road, Lane etc.	No. of the first Census House	No. of the last Census House
1		2	3	4
Block XVII	30	. . . .	1	78/2
	31	. . . .	1	91
	32	. . . .	1	57
Block XVIII	35	. . . .	1	100
	36	. . . .	1	55
Block XIX	33	. . . .	1	70
	34	. . . .	1	74
Block XX	37	. . . .	1	100
	38	. . . .	1	135
Block XXI	39-A	. . . .	1	80
	39-B	. . . .	81	148

SULLIA TALUK

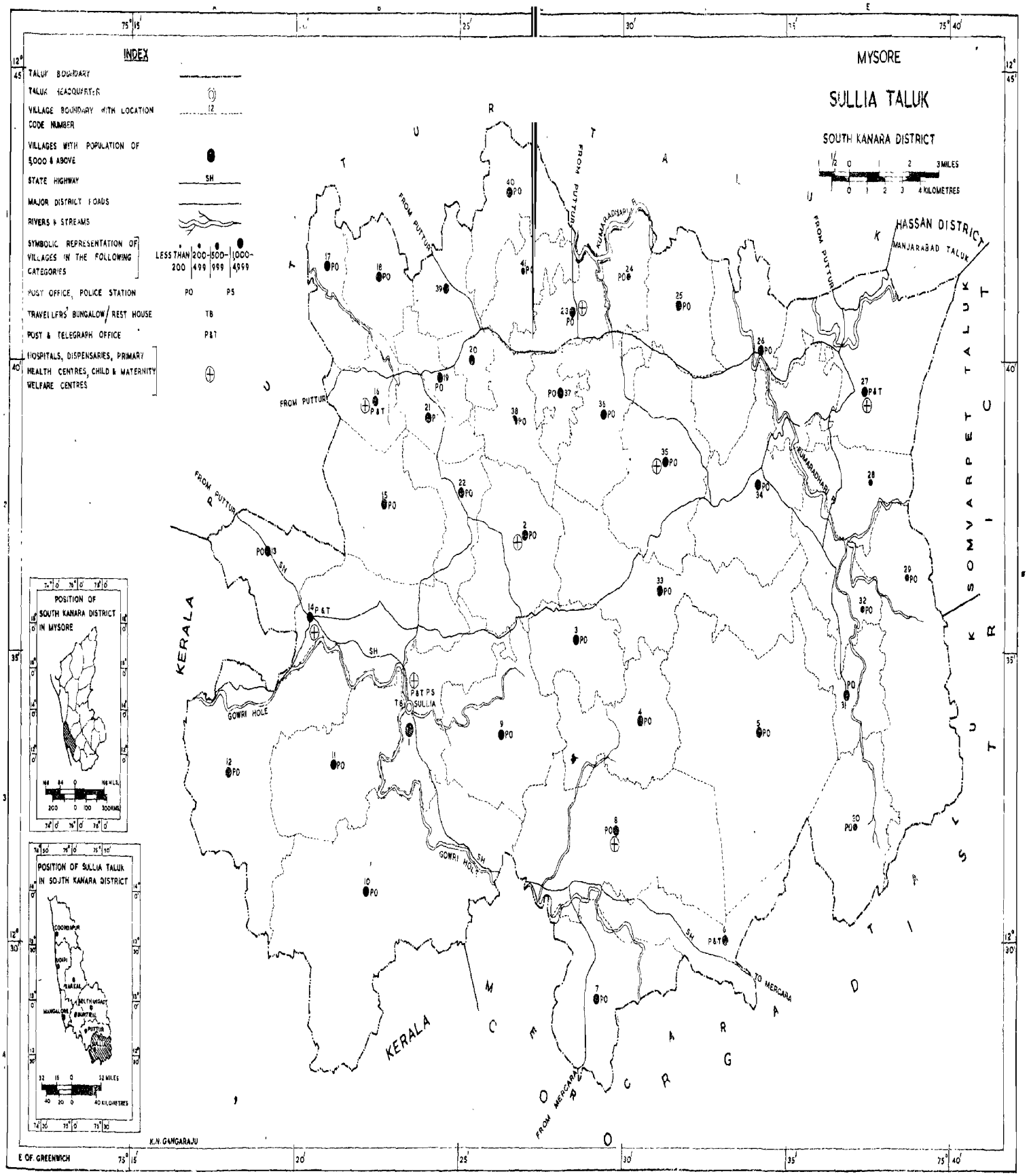
MYSORE
SULLIA TALUK
SOUTH KANARA DISTRICT
INDEX
TALUK BOUNDARY
TALUK HEADQUARTER
VILLAGE BOUNDARY WITH LOCATION CODE NUMBER
VILLAGES WITH POPULATION OF 5,000 & ABOVE
STATE HIGHWAY
MAJOR DISTRICT ROADS
RIVERS & STREAMS
SYMBOLIC REPRESENTATION OF VILLAGES IN THE FOLLOWING CATEGORIES
LESS THAN 200
200-499
500-999
1000-4999
POST OFFICE, POLICE STATION
PO
PS
TRAVELLERS' BUNGALOW / REST HOUSE
TB
POST & TELEGRAPH OFFICE
P&T
HOSPITALS, DISPENSARIES, PRIMARY HEALTH CENTRES, CHILD & MATERNITY WELFARE CENTRES
3 MILES
4 KILOMETRES
HASSAN DISTRICT
MANJARABAD TALUK
SOMVARPET TALUK
KUMARADHARA R.
FROM PUTTUR
TO MERCARA
KERALA
GOWRI HOLE
SH
P&T PS
SULLIA
POSITION OF SOUTH KANARA DISTRICT IN MYSORE
POSITION OF SULLIA TALUK IN SOUTH KANARA DISTRICT
K.N. GANGARAJU
E OF GREENWICH

ALPHABETICAL LIST OF VILLAGES
SULLIA TALUK

Sl. No.	Name of Village	1971 Census Location Code Number	Population 1961	Population 1971	Square in the Taluk Map in which the village is located
1	2	3	4	5	6
1.	Ainakidu	28	520	723	E—2
2.	Aivarnad	15	2,340	3,122	B—2
3.	Aivathoklu	23	1,776	2,092	C—1
4.	Ajjavara	11	2,758	3,808	B—3
5.	Aletty	10	3,263	4,732	B—3
6.	Ammaramudnur	2	2,454	3,096	C—2
7.	Amrapadnur	22	1,261	1,704	C—2
8.	Aranthodu	8	1,851	2,355	C—3
9.	Balgodu	29	684	870	E—2
10.	Balila	19	1,056	1 405	B—2
11.	Balpa	25	1,459	1,910	D—1
12.	Bellare	16	2,570	3,189	B—2
13.	Devachalla	33	1,925	2,471	D—2
14.	Guthigar	35	2,062	2,878	D—2
15.	Hariharapallathadka	32	488	683	E—2
16.	Jalsur	14	2,408	3,715	B—2
17.	Kalanja	21	1,648	1,865	B—2
18.	Kalmadka	38	1,258	1,566	C—2
19.	Kalmakar	30	566	877	E—3
20.	Kanakamajalu	13	1,436	1,924	A—2
21.	Kenya	24	673	827	D—1
22.	Kodiyala	18	1,143	1,562	B—1
23.	Kollamogru	31	1,006	1,263	E—3
24.	Kuthkunja	36	1,230	1,482	C—2
25.	Madapady	5	965	1,217	D—3
26.	Mandekolu	12	3,312	4,205	A—3
27.	Markanja	4	1,804	2,362	D—3
28.	Muppiriya	20	762	1,012	C—1
29.	Mululya	39	1,382	1,686	B—1
30.	Nalkur	34	1,134	1,560	D—2
31.	Nellurkemraje	3	1,415	1,928	C—2
32.	Pambethady	37	1,004	1,094	C—2
33.	Peruvaje	17	1,174	1,556	B—1
34.	Sampaje	6	2,251	3,040	D—3
35.	Subramanya	27	1,252	1,868	E—2
36.	Sullia	1	4,438	7,107	B—3
37.	Thodikana	7	915	1,389	C—4
38.	Ubaradkamithur	9	1,738	2,454	C—3
39.	Yedamangala	40	2,024	2,471	C—1
40.	Yenekal	26	1,507	1,950	D—1
41.	Yenmur	41	717	914	C—1

SULLIA TALUK **PRIMARY**

L.C. No.	Name of village/ town/ward urban enumerator's block No.		Area of village in acres and of town/ ward in Km²	No. of Occupied residential houses	No. of households	Total population (including Institutional and Houseless population)			Scheduled Castes		Scheduled Tribes		Literate and educated persons		WORKERS			
															Total workers (I-IX)		I	
						P	M	F	M	F	M	F	M	F	M	F	M	F
1	2		3	4	5	6	7	8	9	10	11	12	13	14	15	16	17	18
18/7.	**Sullia Taluk**	**T**	**826.6**	**14081**	**14730**	**87946**	**45645**	**42301**	**5302**	**4973**	**3612**	**3369**	**22028**	**12683**	**24453**	**8517**	**7254**	**1958**
		R	**826.6**	**14081**	**14730**	**87946**	**45645**	**42301**	**5302**	**4973**	**3612**	**3369**	**22028**	**12683**	**24453**	**8517**	**7254**	**1958**
		U	..	..	...	..	..	..	..	..	..	...	..	...	..	...	..	..
RURAL																		
1.	Sullia		4,360	1,131	1,224	7,107	3,840	3,267	400	318	173	122	2,241	1,223	1,952	485	183	61
2.	Amaramudnur		5,303	502	510	3,096	1,616	1,480	68	61	150	131	855	533	879	323	72	15
3.	Nellurkemraje		3,454	308	312	1,928	995	933	107	100	140	158	520	319	506	119	111	16
4.	Markanja		4,889	392	395	2,362	1,188	1,174	156	168	110	121	577	347	643	271	236	100
5.	Madapady		13,739	203	204	1,217	639	578	42	20	45	46	293	187	346	90	164	37
6.	Sampaje		4,318	480	519	3,040	1,619	1,421	204	187	31	26	799	470	821	248	154	31
7.	Thodikana		5,288	239	244	1,389	695	694	43	25	42	51	339	280	319	121	75	4
8.	Aranthodu		10,711	378	392	2,355	1,246	1,109	44	35	53	50	741	418	627	59	329	3
9.	Ubaradkamithur		6,004	403	415	2,454	1,264	1,190	64	118	93	103	675	349	693	342	183	88
10.	Aletty		18,531	730	776	4,732	2,461	2,271	190	171	538	584	1,105	584	1,257	545	392	89
11.	Ajjavara		6,029	609	622	3,808	1,940	1,868	423	428	183	157	870	412	1,012	262	409	31
12.	Mandekolu		10,017	670	700	4,205	2,116	2,089	315	299	241	206	889	499	1,160	507	485	165
13.	Kanakamajalu		1,780	269	279	1,924	984	940	137	138	44	43	548	274	513	193	145	16
14.	Jalsur		6,070	571	586	3,715	1,810	1,905	235	200	164	147	927	547	986	352	201	32
15.	Aivarnad		6,881	523	534	3,122	1,603	1,519	263	292	87	82	774	424	885	423	246	82
16.	Bellare		2,645	529	538	3,189	1,620	1,569	214	216	28	24	716	430	920	420	202	69
17.	Peruvaje		2,798	225	230	1,556	791	765	138	127	63	60	340	173	455	156	169	63
18.	Kodiyala		2,707	254	254	1,562	773	789	144	156	18	23	322	186	399	168	168	40
19.	Balila		1,753	192	223	1,405	741	664	109	99	96	66	344	164	368	197	81	14
20.	Muppiriya		1,263	164	168	1,012	534	478	52	44	50	36	249	108	281	129	42	11
21.	Kalanja		1,619	193	315	1,865	959	906	96	96	137	82	454	367	485	143	38	11
22.	Amarapadnur		3,060	275	282	1,704	853	851	149	170	69	65	371	208	469	176	140	47
23.	Aivathiklu		2,593	338	365	2,092	1,048	1,044	84	94	50	45	506	293	588	202	316	66
24.	Kenya		2,082	139	143	827	440	387	77	59	9	13	170	93	214	166	125	99
25.	Balpa		3,835	323	323	1,910	964	946	72	59	4	6	459	265	550	208	348	122
26.	Venekal		7,040	313	313	1,950	1,023	927	54	51	55	35	532	291	532	149	215	51
27.	Subramanya		8,582	357	366	1,868	1,003	865	111	38	150	140	522	361	553	172	86	47
28.	Ainakidu		3,854	100	100	723	369	354	56	58	20	20	168	131	207	48	94	3
29.	Balgodu		9,007	143	145	870	455	415	49	38	39	36	191	116	270	85	137	52
30.	Kalmakar		4,671	153	153	877	528	349	53	41	11	7	108	96	326	6	63	..
31.	Kollamogru		3,273	223	230	1,277	651	626	79	83	18	24	367	196	374	64	132	10
32.	Hariharapallathadka		3,008	131	133	683	410	273	46	24	34	27	197	83	269	94	28	20
33.	Devachalla		8,554	420	446	2,471	1,314	1,157	119	105	43	38	628	415	729	186	277	76
34.	Nalkur		5,999	270	270	1,560	831	629	82	66	52	54	386	237	490	110	110	26
35.	Guthigar		6,648	479	487	2,878	1,463	1,415	214	187	121	123	669	443	780	245	218	65

Note: The total of the village areas may not tally with the total areas of the taluk. The data on these areas are from different sources and no attempt has been made to tally the two.

CENSUS ABSTRACT SULLIA TALUK

WORKERS																NON-WORKERS		
II		III		IV		V(*a*)		V(*b*)		VI		VII		VIII		IX		X		L.C.
M	F	M	F	M	F	M	F	M	F	M	F	M	F	M	F	M	F	M	F	No.
19	20	21	22	23	24	25	26	27	28	29	30	31	32	33	34	35	36	37	38	1
7278	**4383**	**4214**	**1146**	**39**	**3**	**439**	**95**	**586**	**48**	**184**	**4**	**1594**	**23**	**261**	..	**2604**	**857**	**21192**	**33784**	
7278	**4383**	**4214**	**1146**	**39**	**3**	**439**	**95**	**586**	**48**	**184**	**4**	**1594**	**23**	**261**	..	**2604**	**857**	**21192**	**33784**	
..	..	..	..	..	..	..	..	..	..	..	..	..	..	..	..	..	..	..	..	
190	131	292	62	..	..	21	1	162	17	40	3	358	6	63	..	643	204	1,888	2,782	1
69	48	576	207	..	..	9	..	27	1	1	..	34	..	4	..	87	52	737	1,157	2
73	28	75	4	..	..	5	..	1	..	1	..	15	..	..	..	225	71	489	814	3
198	99	74	15	..	..	13	2	1	2	..	..	21	1	2	..	98	52	545	903	4
60	20	30	12	..	..	5	..	12	3	..	..	17	..	1	..	57	18	293	488	5
275	158	161	28	..	..	24	1	19	..	19	..	90	2	12	..	67	28	798	1,173	6
195	116	23	..	..	..	2	..	3	1	..	..	13	..	2	..	6	..	376	573	7
133	50	31	..	..	..	1	..	13	..	5	..	79	..	1	..	35	6	619	1,050	8
179	160	183	87	...	..	18	4	33	..	26	..	33	..	7	..	31	3	571	848	9
456	286	146	39	...	...	11	4	25	6	..	..	42	1	8	..	177	120	1,204	1,726	10
388	203	65	19	2	..	9	..	21	..	2	..	45	1	2	..	69	8	928	1,606	11
488	316	89	19	..	..	11	3	10	..	1	..	36	1	4	..	36	3	956	1,582	12
116	135	162	38	..	..	16	1	6	..	5	..	27	..	3	..	33	3	471	747	13
333	250	168	41	7	..	30	7	20	..	3	..	105	2	27	..	92	20	924	1,453	14
338	282	154	41	3	2	12	4	31	2	1	..	35	..	2	..	63	10	718	1,096	15
228	228	158	42	6	..	39	29	35	1	17	..	86	4	15	..	134	47	700	1,149	16
211	88	27	..	..	..	8	1	6	..	..	..	11	1	2	..	21	3	336	609	17
195	128	11	..	..	..	2	..	10	..	..	..	5	..	..	..	8	..	374	621	18
182	172	30	1	2	1	8	4	16	3	..	..	28	..	10	..	11	3	373	467	19
105	70	90	40	1	...	11	5	5	1	..	..	11	..	6	..	10	2	253	349	20
198	32	184	90	..	...	18	4	6	..	1	..	15	..	..	..	25	6	474	763	21
194	117	80	11	..	...	5	..	2	..	..	..	22	..	3	..	23	1	384	675	22
187	132	6	1	2	...	3	..	3	..	...	...	22	..	4	..	45	3	460	842	23
72	65	..	...	...	..	4	2	3	..	...	..	6	...	...	...	4	..	226	221	24
151	82	3	...	..	...	10	4	2	..	1	...	27	...	...	...	8	..	414	738	25
167	66	78	23	1	..	22	2	4	1	3	...	21	..	1	..	20	6	491	778	26
69	42	28	3	..	..	16	4	15	..	6	...	96	1	15	..	222	75	450	693	27
..	..	..	..	..	..	..	..	1	..	...	...	2	..	1	...	109	45	162	306	28
106	29	6	1	..	..	4	2	1	..	...	...	9	..	1	...	6	1	185	330	29
255	6	...	...	..	...	...	...	...	...	...	...	2	...	2	...	4	...	202	343	30
211	53	1	..	..	...	3	..	..	..	...	..	9	...	2	...	16	1	277	562	31
46	26	139	37	..	..	5	1	2	..	3	..	39	...	2	...	5	10	141	179	32
134	75	170	20	9	..	18	2	37	4	4	..	49	..	4	..	27	9	585	971	33
140	66	156	15	...	..	12	1	3	..	15	..	35	..	...	..	19	2	341	619	34
280	138	148	28	..	...	24	5	14	1	2	...	49	...	5	...	40	8	683	1,170	35

SULLIA TALUK

PRIMARY

L.C. No.	Name of village/ town/ward/ urban enumerator's block No.	Area of village in acres and of town/ ward in Km²	No. of Occupied residential houses	No. of households	Total population (including Institutional and Houseless population)			Scheduled Castes		Scheduled Tribes		Literate and educated persons		WORKERS			
														Total workers (I-IX)		I	
					P	M	F	M	F	M	F	M	F	M	F	M	F
1	2	3	4	5	6	7	8	9	10	11	12	13	14	15	16	17	18
36.	Kuthkunja	4,230	243	260	1,482	760	722	33	31	98	108	450	256	399	150	95	49
37.	Pambethady	1,727	146	167	1,094	593	501	54	70	70	29	293	154	363	139	70	39
38.	Kalmadka	2,895	255	269	1,566	823	743	105	96	148	164	376	176	433	165	41	7
30.	Murulya	2,451	258	272	1,686	837	849	137	135	17	15	339	189	446	255	235	106
40.	Yeda—angala	4,079	397	406	2,471	1,284	1,187	210	187	114	98	573	307	726	181	331	14
41.	Yenmur	2,621	153	160	914	462	452	74	63	4	4	144	79	228	163	108	81

URBAN

— NIL —

WORKERS																				
II		III		IV		V(*a*)		V(*b*)		VI		VII		VIII		IX		NON-WORKERS X		
M	F	M	F	M	F	M	F	M	F	M	F	M	F	M	F	M	F	M	F	L.C. No.
19	20	21	22	23	24	25	26	27	28	29	30	31	32	33	34	35	36	37	38	1
27	42	166	39	3	..	6	1	14	..	11	1	32	3	5	..	40	15	361	572	36
27	36	244	55	..	..	4	..	2	..	3	..	2	..	1	..	10	9	230	362	37
71	28	235	125	3	..	10	..	13	2	3	..	18	..	6	..	33	3	390	578	38
143	142	10	1	..	..	6	..	4	3	4	..	23	..	2	..	19	3	391	594	39
288	157	9	2	..	..	11	1	4	..	5	..	21	..	35	..	22	7	558	1,006	40
100	82	6	..	..	..	3	..	..	..	2	..	4	..	1	..	4	..	234	289	41

— NIL —

UDIPI TALUK

ALPHABETICAL LIST OF VILLAGES

UDIPI TALUK

Sl. No.	Name of Village	1971 Census Location Code Number	Population 1961	Population 1971	Square in the Taluk Map in which the village is located
1	2	3	4	5	6
1.	Achalapady	58	591	765	B–1
2.	Airody	78	2,204	2,735	A–2
3.	Alevoor	18	2,410	2,921	B–4
4.	Ambalpady	3	1,144	1,125	A–3
5.	Anjar	12	2,196	2,642	C–4
6.	Aroor	45	2,599	2,720	B–3
7.	Athrady	11	1,317	1,650	B–3
8.	Avarshe	65	1,086	1,265	C–1
9.	Bada	106	4,981	5,792	B–5
10.	Badagabettu	1	4,052	6,417	B–4
11.	Badagabettu	10	1,907	2,212	B–4
12.	Badanidiyoor	6	1,873	2,163	A–3
13.	Baikady	48	1,616	1,736	A–3
14.	Bairampalli	39	1,750	2,099	D–3
15.	Baikudru	77	2,213	2,374	A–2
16.	Bannady	56	926	1,039	A–1
17.	Bellampalli	43	1,425	1,671	B–3
18.	Bellarpady	41	662	654	C–3
19.	Belle	91	3,775	4,042	B–4
20.	Belpu	107	1,906	2,369	B–5
21.	Billady	62	1,604	1,749	B–1
22.	Bommarabettu	13	4,915	5,781	C–3
23.	Chanthar	23	2,686	3,333	A–2
24.	Cherkady	29	4,022	4,655	B–2
25.	Chitrapady	54	1,656	1,998	A–1
26.	Giliyar	53	2,660	3,046	A–1
27.	Gundmi	80	2,432	2,999	A–2
28.	Haluvalli	37	1,120	1,267	C–2
29.	Handady	26	1,810	2,220	A–2
30.	Hanehalli	72	2,821	2,877	B–2
31.	Harady	50	2,418	2,948	A–2
32.	Havanje	44	2,368	2,573	B–3
33.	Heggaunje	68	2,293	2,554	B–1
34.	Hejmady	102	6,297	7,443	B–6
35.	Herady	71	941	1,047	B–2
36.	Herga	9	4,720	6,954	B–3
37.	Heroor	47	1,881	2,133	B–2
38.	Heroor	93	699	959	B–5
39	Hiliyana	66	1,573	1,801	C–1
40	Hirebettu	17	1,747	2,052	B–4
41.	Hosala	74	2,425	2,781	B–2
42.	Hosoor	36	1,663	1,817	C–2
43.	Innanje	89	2,309	2,740	B–5
44.	Kachur	73	2,070	2,140	B–2
45.	Kadekar	22	2,772	3,392	A–4
46.	Kadur	69	1,599	1,755	B–2
47.	Kakkunje	63	1,007	1,196	B–1
48.	Kalthoor	34	1,238	1,315	D–2
49.	Kalthoor	95	2,095	2,303	B–5
50.	Karkada	55	1,860	2,223	A–2
51.	Kattingere	92	1,883	2,109	B–4
52.	Kavady	59	1,371	1,588	A–1
53.	Kelarkalabettu	7	987	1,259	A–2
54.	Kenjoor	35	1,902	2,105	C–2
55.	Kidiyoor	4	3,011	3,450	A–3
56.	Kodi	79	2,283	2,907	A–2
57.	Korangrapady	20	2,243	2,735	B–4
58.	Kotathattu	51	3,079	3,804	A–1
59.	Kote	86	1,979	2,323	A–4
60.	Kudi	14	1,155	1,293	C–4
61.	Kudi	31	2,289	2,604	C–2
62.	Kukkehalli	42	1,850	2,176	C–3
63.	Kurkal	90	3,790	4,223	B–4
64.	Kumragod	25	1,273	1,430	A–2
65.	Kuthpady	21	1,627	2,022	A–4
66.	Kuthyar	96	2,510	2,583	B–5
67.	Majoor	110	1,272	1,514	B–5
68.	Mallar	109	2,854	3,586	B–5
69.	Manipura	19	3,511	3,820	B–4
70.	Manoor	52	2,958	3,651	A–1
71.	Marne	16	779	982	B–4
72.	Matpady	27	1,146	1,369	B–2
73.	Mattu	85	2,387	2,667	A–4
74.	Moodabettu	88	2,490	3,056	B–4
75.	Moodahadu	75	1,209	1,355	A–2
76.	Moodanidamboor	2	333	445	A–3
77.	Muloor	108	2,241	2,386	A–5
78.	Nadur	70	1,148	1,274	B–2
79.	Nadsal	103	6,662	8,229	B–6
80.	Nalkur	33	2,152	2,559	C–2
81.	Nanchar	32	895	1,526	C–1
82.	Nandicoor	100	2,533	2,719	B–6
83.	Neelavar	28	3,145	3,430	B–2
84.	Padebettu	104	1,471	1,688	B–6
85.	Padoor	94	1,521	1,753	B–5
86.	Padu	82	4,126	4,669	A–5
87.	Palimar	101	3,247	3,492	B–6
88.	Pandeshwar	76	1,789	2,115	A–2
89.	Pangala	84	1,864	1,998	B–4
90.	Parampalli	81	2,646	3,121	A–2
91.	Parnankila	15	1,601	1,728	C–4

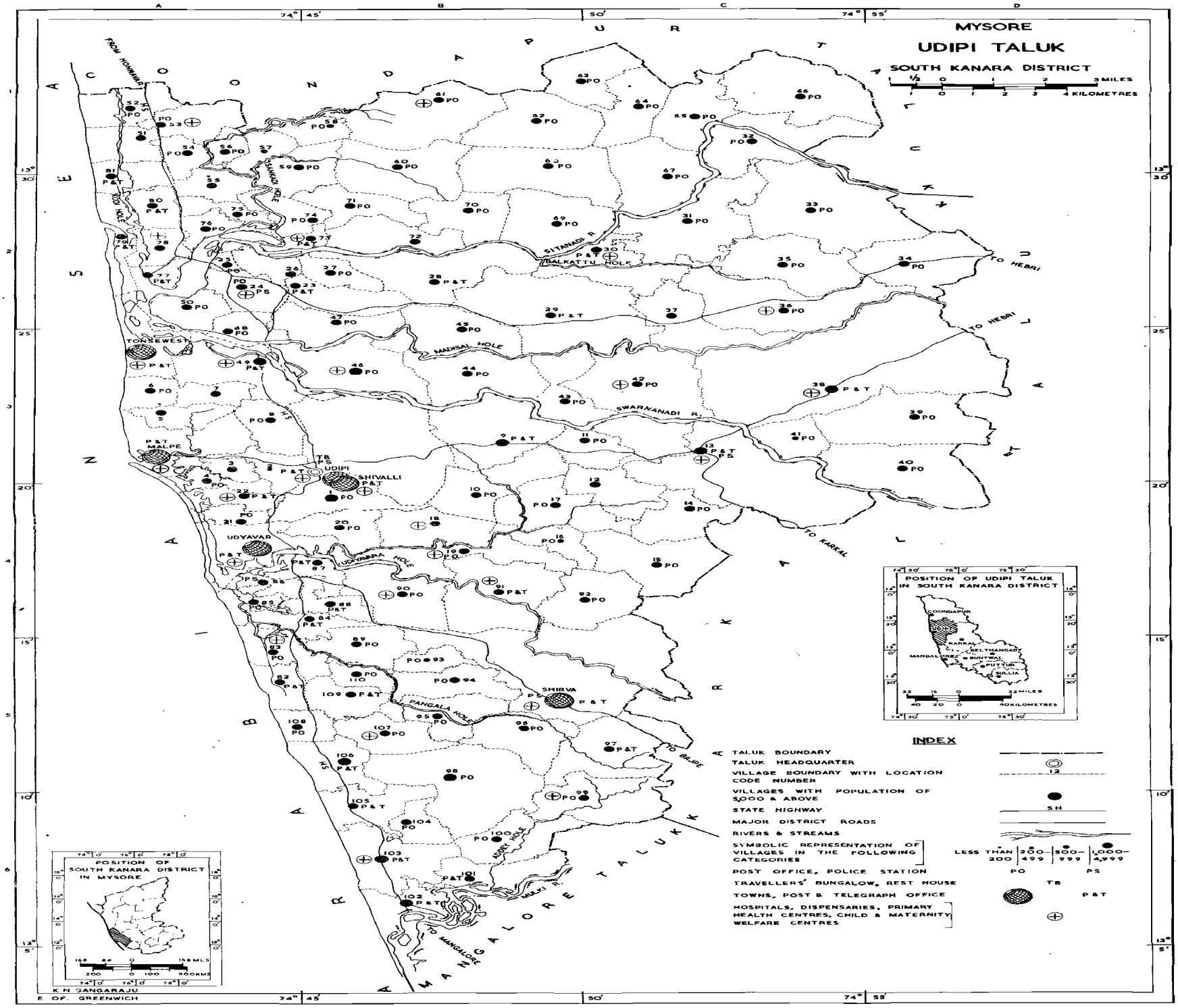
MYSORE
UDIPI TALUK
SOUTH KANARA DISTRICT
1½ 0 1 2 3 MILES
1 0 1 2 3 4 KILOMETRES
ARABIAN SEA
KARKALA TALUK
MANGALORE TALUK
UDUPI TALUK
FROM HONNAVAR
TO HEBRI
TO KARKAL
TO BALPE
TO MANGALORE
KOLLUR HOLE
KUNDAPUR
SANKADA KERE
SITANADI R.
BALKATTU HOLE
MALPE
TONSE WEST
MAIKAL HOLE
SWARNANADI R.
UDIPI
SHIVALLI
UDYAVAR
UDYAVARA HOLE
SHIRVA
PANGALA HOLE
MULKI R.
UDERI HOLE
POSITION OF UDIPI TALUK IN SOUTH KANARA DISTRICT
KUNDAPUR
KARKAL
BELTHANGADI
MANGALORE
BUNTWAL
PUTTUR
BELLIR
32 MILES
40 KILOMETRES
POSITION OF SOUTH KANARA DISTRICT IN MYSORE
188 MLS
300 KMS
INDEX
TALUK BOUNDARY
TALUK HEADQUARTER
VILLAGE BOUNDARY WITH LOCATION CODE NUMBER
VILLAGES WITH POPULATION OF 5,000 & ABOVE
STATE HIGHWAY
SH
MAJOR DISTRICT ROADS
RIVERS & STREAMS
SYMBOLIC REPRESENTATION OF VILLAGES IN THE FOLLOWING CATEGORIES
LESS THAN 200
200-499
500-999
1,000-4,999
POST OFFICE, POLICE STATION
PO
PS
TRAVELLERS' BUNGALOW, REST HOUSE
TB
TOWNS, POST & TELEGRAPH OFFICE
P&T
HOSPITALS, DISPENSARIES, PRIMARY HEALTH CENTRES, CHILD & MATERNITY WELFARE CENTRES
K N GANGARAJU
E OF GREENWICH

ALPHABETICAL LIST OF VILLAGES - *concld.*

UDIPI TALUK - (*concld.*)

Sl. No.	Name of Village	1971 Census Location Code Number	Population 1961	Population 1971	Square in the Taluk Map in which the village is located
1	2	3	4	5	6
92.	Pejamangoor	30	2,556	2,803	C–2
93.	Perdoor	38	6,164	7,419	G–3
94.	Pilar	97	3,077	3,203	C–5
95.	Puttur	8	3,733	4,999	A–3
96.	Santhoor	99	2,645	2,914	B–6
97.	Shiriyara	61	3,011	3,037	B–1
98.	Shiroor	40	1,578	1,777	D–3
99.	Shiroor	67	1,269	1,510	C–2
100.	Tenka	105	3,944	4,232	B–6
101.	Tenkanidiyoor	5	1,896	2,453	A–3
102.	Tonse East	49	6,437	6,574	A–3
103.	Uliargoli	83	3,783	4,385	A–5
104.	Uppoor	46	5,474	5,845	B–3
105.	Vaddarshe	57	872	948	A–1
106.	Vandar	64	1,019	1,224	C–1
107.	Varamballi	24	3,327	3,756	A–2
108.	Yedthadi	60	1,777	1,866	B–1
109.	Yellur	98	4,777	5,046	B–5
110.	Yenagudde	87	2,890	3,336	B–4

L.C. No.	Name of village/ town/ward/ urban enumerator's block No.	Area of village in acres and of town/ ward in Km²	No. of Occupied residential houses	No. of households	Total population (including Institutional and Houseless population)			Scheduled Castes		Scheduled Tribes		Literate and educated persons		WORKERS			
														Total workers (I-IX)		I	
					P	M	F	M	F	M	F	M	F	M	F	M	F
1	2	3	4	5	6	7	8	9	10	11	12	13	14	15	16	17	18
18/8. Udipi Taluk	**T**	**929.1**	**59688**	**65407**	**384909**	**178897**	**206012**	**7319**	**7500**	**6273**	**6458**	**103283**	**86568**	**79661**	**51869**	**26979**	**18115**
	R	**842.7**	**46887**	**52071**	**301713**	**138823**	**162890**	**5827**	**6017**	**5374**	**5394**	**76751**	**63465**	**62595**	**43590**	**24719**	**16505**
	U	**86.4**	**12801**	**13336**	**83196**	**40074**	**43122**	**1492**	**1483**	**899**	**1064**	**26532**	**23103**	**17066**	**8279**	**2260**	**1610**
RURAL																	
1.	Badagabettu	1,839	948	985	6,417	3,112	3,305	195	195	173	182	2,180	1,893	1,431	465	149	41
2.	Moodanidamboor	961	77	77	445	211	234	2	2	..	..	140	99	86	83	24	22
3.	Ambalpady	432	190	190	1,125	452	583	82	64	..	..	302	240	252	138	50	43
4.	Kidiyoor	709	619	619	3,650	1,763	1,887	85	95	..	..	951	779	795	300	97	63
5.	Tenkanidiyoor	830	407	407	2,453	1,123	1,330	6	4	1	3	750	709	488	280	176	123
6.	Badanidiyoor	729	388	398	2,163	995	1,168	..	..	96	102	512	453	433	182	91	44
7.	Kelarkalabettu	720	211	313	1,259	572	687	98	105	15	17	305	256	269	156	88	38
8.	Puttur	1,830	755	877	4,999	2,444	2,555	169	140	96	92	1,315	1,132	1,125	378	190	66
9.	Herga	3,099	842	980	6,954	3,870	3,084	66	70	333	434	2,668	1,245	1,481	599	391	177
10.	Badagabettu	232	388	498	2,212	1,076	1,136	12	13	249	271	557	415	541	383	288	224
11.	Athrady	1,166	242	287	1,650	760	890	57	60	100	99	325	302	321	218	121	72
12.	Anjar	3,190	492	503	2,642	1,228	1,414	59	57	158	177	466	392	582	303	382	181
13.	Bommarabettu	6,347	881	1051	5781	2603	3178	63	55	257	281	1,377	1,305	1,203	908	637	541
14.	Kudi	1,587	194	213	1,293	574	719	18	10	58	82	325	289	257	316	84	11
15.	Parnankila	2,648	309	309	1,728	778	950	26	25	53	60	449	387	348	352	245	251
16.	Marne	979	151	155	982	423	559	20	24	43	51	220	203	197	321	133	201
17.	Hirebettu	2,187	322	322	2,052	943	1,109	45	64	132	137	454	540	455	348	268	167
18.	Alevoor	1,786	417	456	2,921	1,358	1,563	55	59	146	188	720	592	602	411	201	134
19.	Manipura	2,277	587	640	3,820	1,773	2,047	55	57	85	95	1,051	985	772	501	389	261
20.	Korangrapady	1,297	504	534	2,735	1,252	1,483	155	146	55	56	765	725	522	293	168	70
21.	Kuthpady	555	277	378	2,022	955	1,067	28	29	..	..	481	364	452	230	89	15
22.	Kadekar	814	485	586	3,392	1,636	1,756	162	178	19	27	916	732	734	518	89	68
23.	Chanthar	1,394	591	618	3,333	1,507	1,826	29	56	128	148	1,000	939	692	360	209	160
24.	Varamballi	1,254	623	631	3,756	1,820	1,936	116	112	8	12	797	717	806	407	137	46
25.	Kumragod	536	226	243	1,430	676	754	16	14	6	8	385	355	333	198	154	59
26.	Handady	804	350	474	2,220	1,085	1,135	93	93	..	..	657	467	474	239	202	88
27.	Matpady	868	219	223	1,369	640	729	34	30	27	16	339	247	283	97	132	37
28.	Neelavar	3,085	515	543	3,430	1,627	1,803	7	16	149	138	844	530	802	630	352	215
29.	Cherkady	5,202	714	914	4,655	2,229	2,426	35	46	459	171	1,190	1,142	1,151	805	644	377
30.	Pejamangoor	2,040	402	474	2,803	1,357	1,446	37	51	113	61	576	329	684	476	423	256
31.	Kudi	3,539	314	375	2,604	1,250	1,354	18	18	67	59	501	303	693	326	461	206
32.	Nanchar	2,793	213	313	1,526	741	785	9	7	20	80	296	122	428	380	342	306
33.	Nalkúr	4,924	374	402	2,559	1,215	1,344	56	51	15	20	460	316	620	449	438	278
34.	Kalthoor	2,654	192	211	1,315	625	690	16	13	105	111	266	199	319	115	145	8
35.	Kenjoor	2,703	293	316	2,105	1,000	1,105	23	25	66	67	478	272	523	348	378	207

Note: The total of the village areas may not tally with the total areas of the taluk. The data on these areas are from different sources and no attempt has been made to tally the two.

CENSUS ABSTRACT UDIPI TALUK

WORKERS																		NON-WORKERS		
II		III		IV		V(*a*)		V(*b*)		VI		VII		VIII		IX		X		L.C.
M	F	M	F	M	F	M	F	M	F	M	F	M	F	M	F	M	F	M	F	No.
19	20	21	22	23	24	25	26	27	28	29	30	31	32	33	34	35	36	37	38	1
13719	**20319**	**5304**	**1172**	**511**	**194**	**4005**	**2586**	**7060**	**2433**	**1686**	**106**	**9512**	**3530**	**2484**	**177**	**8401**	**3237**	**99236**	**154143**	
12630	**18448**	**3464**	**709**	**346**	**132**	**2933**	**1878**	**4666**	**1586**	**1167**	**50**	**5871**	**2342**	**1258**	**22**	**5541**	**1918**	**76228**	**119300**	
1089	***1871***	***1840***	***463***	***165***	***62***	***1072***	***708***	***2394***	***847***	***519***	***56***	***3641***	***1188***	***1226***	***155***	***2860***	***1319***	***23008***	***34843***	
66	92	8	..	24	6	125	116	341	86	79	6	233	19	107	3	299	96	1681	2840	1
5	27	..	..	..	..	..	2	23	32	3	..	6	..	12	..	13	..	125	151	2
34	24	24	3	3	..	11	9	26	24	14	1	31	17	18	..	41	17	290	445	3
16	28	242	48	10	..	20	12	166	29	25	..	81	86	30	..	108	34	968	1587	4
65	52	5	..	2	..	15	2	82	40	2	..	60	2	3	..	78	61	635	1050	5
73	85	82	7	..	..	38	2	44	13	11	..	50	22	10	..	34	9	562	986	6
19	42	..	1	33	33	12	2	21	13	5	..	38	4	13	..	40	23	303	531	7
148	150	10	..	29	7	59	55	245	33	46	7	150	5	55	1	193	54	1319	2177	8
137	202	2	1	14	5	73	21	206	39	89	10	232	23	39	..	298	121	2389	2485	9
65	97	2	2	1	..	29	8	50	9	9	5	41	10	11	1	45	27	535	753	10
55	93	..	..	8	6	17	17	22	4	16	2	42	3	6	..	34	21	439	672	11
131	*111*	*1*	..	..	..	*18*	2	6	..	..	..	*16*	..	2	..	26	*9*	646	*1111*	12
154	270	8	2	7	3	61	9	53	32	7	..	108	13	32	..	136	38	1400	2270	13
116	303	..	..	..	..	6	..	19	..	1	..	16	..	2	..	13	2	317	403	14
63	87	..	..	..	..	5	7	..	3	1	..	10	..	1	..	23	4	430	598	15
37	119	..	..	..	..	20	..	..	..	1	..	2	..	1	..	3	1	226	238	16
87	155	..	..	..	..	15	12	30	4	3	..	29	5	3	..	20	5	488	761	17
83	192	1	1	14	9	31	14	111	43	8	1	70	3	17	1	66	13	756	1152	18
125	176	14	..	2	1	11	6	45	19	93	1	38	28	11	..	44	9	1001	1546	19
131	168	5	..	8	1	44	18	74	13	24	2	17	7	17	..	34	14	730	1190	20
80	98	118	6	..	..	26	12	32	6	20	..	34	84	8	..	45	9	503	837	21
68	162	197	4	..	..	23	14	95	22	47	3	69	155	12	..	134	90	902	1238	22
101	129	2	..	1	..	34	20	66	11	14	..	146	5	24	..	95	35	815	1466	23
312	217	12	5	6	5	113	91	63	10	9	..	47	4	17	..	90	29	1014	1529	24
61	90	12	1	..	..	12	5	63	37	2	..	10	4	7	..	12	2	343	556	25
109	101	17	16	3	..	40	21	14	4	7	..	32	5	14	1	36	3	611	896	26
61	43	1	..	..	..	9	4	28	8	15	..	12	..	6	..	19	5	357	632	27
262	370	11	7	5	1	32	13	39	13	21	..	48	7	9	..	23	4	825	1173	28
238	317	2	5	1	3	36	31	76	23	4	..	72	27	11	..	67	22	1078	1621	29
123	196	1	1	..	..	9	6	18	4	2	..	56	4	9	..	43	9	673	970	30
160	105	..	..	..	..	23	8	1	..	..	..	25	6	1	..	22	1	557	1028	31
64	74	2	..	..	..	7	..	..	..	..	..	8	..	1	..	4	..	313	405	32
132	160	5	1	..	..	13	6	5	1	1	..	15	2	4	..	7	1	595	895	33
105	106	1	..	..	..	19	1	7	..	1	..	25	..	2	..	14	..	306	575	34
78	135	5	1	..	..	18	1	5	..	3	..	14	2	1	..	21	2	477	757	35

UDIPI TALUK

PRIMARY

L.C. No.	Name of village/ town/ward/ urban enumerator's block No.	Area of village in acres and of town/ ward in Km²	No. of Occupied residential houses	No. of households	Total population (including Institutional and Houseless population)			Scheduled Castes		Scheduled Tribes		Literate and educated persons		WORKERS			
														Total workers (I-IX)		I	
					P	M	F	M	F	M	F	M	F	M	F	M	F
1	2	3	4	5	6	7	8	9	10	11	12	13	14	15	16	17	18
36.	Hosoor	3,883	271	287	1,817	866	951	18	18	250	264	394	223	503	200	358	111
37.	Haluvalli	2,176	185	192	1,267	593	674	5	7	107	122	273	159	349	204	225	164
38.	Perdoor	11,076	1,153	1,253	7,419	3,571	3,848	78	60	209	225	1,627	1,166	1,747	1,502	1,084	989
39.	Bairampalli	3,330	273	289	2,099	959	1,140	23	16	50	36	451	335	499	562	314	317
40.	Shiroor	3,527	266	386	1,777	824	953	49	42	74	75	391	281	408	388	197	105
41.	Bellarpady	1,107	96	199	654	301	353	15	9	9	13	126	110	147	60	89	13
42.	Kukkehalli	3,473	308	330	2,176	1,016	1,160	12	16	127	128	369	244	466	280	284	134
43.	Bellampalli	1,732	218	243	1,671	791	880	10	2	93	107	341	195	382	320	223	183
44.	Havanje	2,566	422	447	2,573	1,224	1,349	34	69	95	67	731	412	633	576	370	324
45.	Aroor	2,490	421	460	2,720	1,288	1,432	44	56	228	212	631	371	693	260	354	78
46.	Uppoor	3,103	867	984	5,845	2,757	3,088	149	96	36	22	1,487	1,233	1,259	784	440	211
47.	Heroor	16,817	363	381	2,133	1,005	1,128	39	29	8	14	608	425	450	465	281	257
48.	Baikady	885	286	300	1,736	793	943	9	10	..	..	496	402	305	236	70	28
49.	Tonse East	1,885	1,706	1,856	6,574	2,969	3.605	179	167	26	13	2,014	1,603	4,061	478	106	38
50.	Harady	1,465	425	490	2,948	1,348	1,600	123	112	2	4	715	501	626	529	184	88
51.	Kotathattu	1,125	535	542	3,804	1,712	2,091	14	20	11	7	818	571	811	684	275	162
52.	Manoor	1,240	522	528	3,651	1,629	2,022	80	87	3	4	719	462	789	635	433	331
53.	Giliyar	1,129	443	457	3,046	1,419	1,627	8	7	11	12	782	541	635	451	210	119
54.	Chitrapady	672	316	336	1,998	860	1,138	2	..	..	..	537	454	413	220	139	37
55.	Karkada	947	369	393	2,223	972	1,251	43	47	6	9	545	445	459	365	148	58
56.	Bannady	487	164	165	1,039	456	583	13	32	4	8	253	196	221	217	80	51
57.	Vaddarshe	836	151	152	948	411	537	4	9	..	..	192	120	203	163	122	90
58.	Achalady	742	107	207	765	341	424	10	8	6	4	151	94	174	99	95	9
59.	Kavady	1,413	241	374	1,588	693	895	1	2	7	10	303	185	343	186	246	72
60.	Yedthadi	2,982	279	296	1,866	864	1,002	19	18	29	20	392	169	464	341	159	77
61.	Shiriyara	3,402	441	460	3,037	1,458	1,579	71	72	..	..	656	411	785	768	324	319
62.	Billady	2,786	248	348	1,749	837	912	47	55	..	..	535	136	465	420	288	226
63.	Kakkunje	1,776	153	253	1,196	571	625	12	18	8	7	156	76	310	226	137	28
64.	Vandar	1,785	183	190	1,224	589	635	38	27	..	..	199	103	309	159	172	55
65.	Avarshe	1,853	212	226	1,265	611	654	21	19	..	..	294	178	387	361	232	212
66.	Hiliyana	3,469	250	300	1,801	855	946	33	40	34	40	399	233	435	212	124	38
67.	Shiroor	2,586	248	256	1,510	701	809	6	18	18	26	290	145	388	382	356	262
68.	Heggunje	3,215	373	399	2,554	1,161	1,393	29	41	36	24	64	350	563	381	289	166
69.	Kadur	2,634	267	282	1,755	823	932	11	9	31	43	371	175	449	470	303	318
70.	Nadur	1,667	175	209	1,274	590	684	12	20	..	..	187	108	295	384	188	275
71.	Herady	1,369	170	271	1,047	489	558	7	5	156	172	263	181	240	198	130	130
72.	Hanehalli	1,785	469	487	2,877	1,337	1,540	52	46	53	51	664	464	694	393	316	129
73.	Kachur	482	344	358	2,140	954	1,186	6	6	10	8	612	619	400	338	72	55
74.	Hosala	1,170	472	577	2,781	1,238	1,543	51	45	17	21	722	650	520	449	209	193
75.	Moodahadu	741	230	330	1,355	573	782	17	15	..	..	325	305	262	306	127	122
76.	Pandeshwar	808	352	362	2,115	919	1,196	27	44	9	8	523	511	403	309	188	126
77.	Balkudru	887	388	409	2,374	1,095	1,279	143	156	..	..	675	548	520	272	128	81

CENSUS ABSTRACT UDIPI TALUK

WORKERS																			
II		III		IV		V(*a*)		V(*b*)		VI		VII		VIII		IX		NON-WORKERS X		L.C.
M	F	M	F	M	F	M	F	M	F	M	F	M	F	M	F	M	F	M	F	No.
19	20	21	22	23	24	25	26	27	28	29	30	31	32	33	34	35	36	37	38	1
101	79	..	...	..	...	6	2	16	3	3	..	13	4	1	..	5	1	363	751	36
117	40	..	..	...	...	2	...	..	..	..	..	...	..	..	..	5	..	244	470	37
391	467	7	..	1	...	43	9	41	4	..	..	88	16	17	...	75	17	1,824	2,346	38
123	230	..	..	...	...	16	..	5	8	..	..	12	4	2	..	27	3	460	578	39
165	253	..	2	..	...	11	8	15	12	..	..	6	..	1	..	13	8	416	565	40
44	42	..	1	..	..	4	4	1	..	...	..	3	..	..	..	6	..	154	293	41
130	137	..	..	..	..	19	5	6	1	1	..	10	1	1	..	15	2	550	880	42
65	114	4	1	1	..	39	9	6	3	11	..	18	3	5	..	10	7	409	560	43
162	222	..	..	7	6	34	10	18	1	2	..	25	11	1	..	14	2	591	773	44
131	126	6	3	6	...	59	23	48	10	3	...	34	7	10	..	42	13	595	1,172	45
351	383	108	59	30	5	40	17	53	23	11	1	74	48	24	..	128	37	1,498	2,304	46
76	169	25	..	7	2	33	8	3	1	..	1	6	26	2	..	17	1	555	663	47
79	158	49	2	..	..	3	...	18	2	3	..	45	40	20	..	18	6	488	707	48
184	74	87	14	3	..	45	17	135	122	30	..	164	28	39	1	268	184	1908	3,127	49
142	150	74	26	7	1	29	24	78	148	11	..	41	26	8	..	52	66	722	1,071	50
264	496	45	2	..	..	61	7	36	6	9	..	60	2	5	..	56	9	902	1,407	51
215	296	20	..	..	..	6	2	32	..	..	..	44	..	7	..	32	6	840	1,387	52
196	315	2	...	...	...	28	4	41	2	3	..	119	3	4	..	32	8	784	1,176	53
89	168	6	..	..	..	8	..	59	2	5	..	60	3	5	...	42	10	447	918	54
166	297	1	...	1	...	31	..	22	..	..	..	42	2	9	..	39	8	513	886	55
84	163	4	...	...	...	7	..	10	..	1	..	8	..	4	..	23	3	235	366	56
48	61	..	...	..	...	4	4	8	3	4	..	9	..	..	..	8	5	208	374	57
53	82	..	..	..	..	..	2	6	6	..	..	5	..	2	..	13	..	167	325	58
64	102	1	..	3	4	6	7	6	..	..	..	7	1	2	...	8	..	350	709	59
267	259	..	..	...	...	11	4	5	..	..	..	12	1	1	...	9	...	400	661	60
269	367	2	...	4	4	48	16	45	29	..	..	61	32	2	..	30	1	673	811	61
161	188	..	...	..	..	1	1	3	..	..	..	3	4	2	1	7	..	372	492	62
164	197	...	...	..	..	8	1	1	..	..	..	..	..	..	..	..	..	261	399	63
114	103	..	..	..	..	5	1	4	..	..	..	5	..	1	..	8	..	280	476	64
123	149	..	...	..	...	..	..	4	...	...	..	9	...	1	...	18	..	224	293	65
254	165	3	...	...	...	6	3	8	..	...	...	21	...	3	...	16	6	420	734	66
75	112	6	...	...	...	9	8	6	..	2	..	8	..	2	...	24	..	313	427	67
190	208	..	...	..	...	19	1	2	..	..	...	19	5	6	...	38	1	598	1,012	68
103	147	1	...	1	...	11	..	4	2	..	..	11	2	4	...	11	1	374	462	69
59	68	...	...	...	...	19	23	...	2	...	...	6	3	2	...	21	13	295	300	70
31	50	4	1	2	...	11	12	21	4	4	1	13	..	4	..	20	..	249	360	71
238	251	2	1	2	...	36	3	16	..	5	..	22	1	7	..	50	8	643	1,147	72
84	183	54	39	..	..	17	4	37	2	11	..	69	7	9	..	47	48	554	848	73
94	191	30	5	6	..	44	8	25	7	6	..	50	27	10	..	46	18	718	1,094	74
13	113	13	3	..	..	4	9	28	19	9	..	31	4	3	1	34	35	311	476	75
37	147	4	1	1	..	16	6	44	..	19	..	62	2	6	..	26	27	516	887	76
104	153	33	3	1	..	9	6	104	16	3	..	80	6	23	..	35	7	575	1,007	77

UDIPI TALUK **PRIMARY**

L.C. No.	Name of village/ town/ward/ urban enume-rator's block No.	Area of village in acres and of town/ ward in Km²	No. of Occu-pied resi-dential houses	No. of house-holds	Total population (including Institutional and Houseless population)			Scheduled Castes		Scheduled Tribes		Literate and educated persons		WORKERS			
														Total workers (I-IX)		I	
					P	M	F	M	F	M	F	M	F	M	F	M	F
1	2	3	4	5	6	7	8	9	10	11	12	13	14	15	16	17	18
78.	Airody	902	448	460	2,735	1,207	1,528	43	42	11	8	650	563	525	514	210	166
79.	Kodi	1,092	375	468	2,907	1,350	1,557	..	..	..	..	690	455	632	125	82	7
80.	Gundmi	974	508	608	2,999	1,284	1,715	72	86	..	..	788	536	567	460	224	209
81.	Parampalli	981	493	495	3,121	1,321	1,800	45	67	3	9	683	564	567	494	155	72
82.	Padu	860	493	595	4,669	2,135	2,534	130	139	60	35	1,385	1,289	821	480	121	93
83.	Uliargoli	1,224	690	707	4,385	1,965	2,420	177	185	2	5	1,168	1,123	875	458	284	148
84.	Pangala	907	337	344	1,998	898	1,100	99	101	8	11	558	553	410	396	146	197
85.	Mattu	602	238	347	2,667	1,192	1,475	12	12	..	..	729	663	511	227	171	101
86.	Kote	463	342	356	2,323	1,009	1,314	43	35	11	10	605	587	408	325	67	56
87.	Yenagudde	996	493	507	3,336	1,538	1,798	53	47	2	1	1,025	976	584	330	102	76
88.	Moodabettu	1,030	475	498	3,056	1,367	1,689	128	127	..	..	897	925	543	331	179	131
89.	Innanje	1,548	422	524	2,740	1,172	1,568	39	44	18	19	460	735	487	543	163	206
90.	Kurkal	2,395	676	776	4,223	1,878	2,345	38	31	20	17	1,071	1,116	752	548	351	140
91.	Belle	3,342	655	674	4,042	1,805	2,237	133	133	39	39	1,062	975	749	464	404	224
92.	Kattingere	2,057	357	379	2,109	926	1,183	23	21	11	14	513	475	384	423	225	288
93.	Heroor	665	177	277	959	403	556	5	5	..	..	295	288	151	218	71	91
94.	Padoor	1,446	261	280	1,753	751	1,002	16	12	16	15	422	449	317	339	189	230
95.	Kalthoor	1,706	367	374	2,304	4,018	1,286	18	14	16	18	598	542	433	140	208	42
96.	Kuthyar	1,875	442	445	2,583	1,127	1,456	11	9	17	21	652	647	433	334	253	133
97.	Pilar	3,162	578	599	3,203	1,389	1,814	78	76	10	10	765	818	480	294	221	105
98.	Yellur	4,344	829	834	5,046	2,244	2,802	105	109	19	23	1,332	1,283	912	848	421	389
99.	Santhoor	2,540	473	479	2,914	1,295	1,619	23	16	26	20	803	669	524	495	221	194
100.	Nandicoor	1,771	453	455	2,719	1,154	1,565	59	55	11	13	602	665	462	465	183	140
101.	Palimar	1,581	578	599	3,492	1,552	1,940	65	59	10	11	924	888	685	477	263	126
102.	Hejmady	1,798	1,110	1,119	7,443	3,576	3,867	183	300	..	..	2,182	1,736	1,545	1,200	240	162
103.	Nadsal	2,303	1,290	1,332	8,229	3,621	4,608	188	213	23	34	2,342	2,304	1,402	950	227	146
104.	Padebettu	889	267	272	1,688	707	981	51	62	9	7	431	494	292	329	91	39
105.	Tenka	1,356	650	676	4,232	1,881	2,351	96	85	5	4	1,266	991	779	733	240	145
106.	Bada	1,549	871	979	5,792	2,607	3,185	83	71	5	2	1,727	1,588	1,066	629	141	186
107.	Belpu	1,445	315	422	2,369	994	1,375	59	49	11	17	553	633	415	379	186	173
108.	Muloor	754	336	479	2,386	1,006	1,380	53	56	..	..	579	614	392	323	80	62
109.	Mallar	1,193	582	699	3,586	1,582	2,004	173	177	..	..	811	987	569	349	138	106
110.	Majoor	598	232	334	1,514	642	872	25	20	16	10	384	269	304	224	120	85

CENSUS ABSTRACT UDIPI TALUK

WORKERS																			
II		III		IV		V(*a*)		V(*b*)		VI		VII		VIII		IX		NON-WORKERS X		L.C.
M	F	M	F	M	F	M	F	M	F	M	F	M	F	M	F	M	F	M	F	No.
19	20	21	22	23	24	25	26	27	28	29	30	31	32	33	34	35	36	37	38	1
124	307	24	6	..	..	21	10	35	11	4	..	64	1	17	1	26	12	682	1,014	78
35	12	405	20	..	..	..	..	28	2	3	..	50	65	5	..	24	19	718	1,432	79
97	184	28	4	..	..	50	29	63	..	16	..	32	13	8	1	49	20	717	1,255	80
196	411	37	...	..	..	13	..	27	..	11	..	79	9	3	..	46	2	754	1,306	81
56	121	222	1	..	..	52	47	65	13	12	..	156	153	22	6	115	46	1,314	2,054	82
171	200	135	10	2	..	33	4	36	1	14	..	92	57	10	..	98	38	1,090	1,962	83
77	151	15	20	3	..	35	9	10	6	16	..	54	6	10	..	44	7	488	704	84
88	93	138	8	..	...	4	2	15	3	1	1	41	13	7	..	46	6	681	1,248	85
56	164	46	6	..	..	27	28	26	11	4	..	102	43	13	..	67	17	601	989	86
62	112	31	4	4	1	25	13	97	54	25	1	100	38	43	..	89	31	954	1,468	87
51	70	34	46	34	23	8	11	47	3	5	..	100	27	14	..	71	20	824	1,358	88
117	213	19	46	..	..	34	16	49	30	15	..	49	21	3	..	38	11	685	1,025	89
122	168	59	104	2	1	34	10	46	12	7	..	85	101	9	..	37	12	1,126	1,797	90
113	200	6	5	1	..	12	7	40	5	34	..	72	8	8	..	59	15	1,056	1,773	91
43	113	3	..	1	..	17	4	18	2	..	..	31	2	12	..	34	14	542	760	92
21	65	6	30	..	..	4	4	20	8	3	..	15	15	2	..	9	5	252	338	93
71	107	..	..	1	..	21	..	..	..	..	..	22	..	2	..	11	2	434	663	94
108	78	..	..	..	..	51	17	6	..	5	..	27	..	6	..	22	3	585	1,146	95
89	160	..	..	..	..	51	27	8	3	2	2	13	1	2	..	15	8	694	1,122	96
110	156	4	..	..	..	12	10	44	4	2	..	41	..	7	1	39	18	909	1,520	97
153	315	7	5	2	..	65	38	64	81	12	..	75	12	14	..	99	8	1,332	1,954	98
140	242	1	6	..	..	40	10	27	32	15	..	33	5	6	..	41	6	771	1,124	99
120	227	..	..	..	..	38	77	29	14	14	..	27	1	9	..	42	6	692	1,110	100
113	184	41	35	1	..	48	80	49	25	16	1	69	10	17	1	68	15	867	1,463	101
235	348	329	15	..	..	26	121	196	44	47	1	303	452	61	2	108	55	2,031	2,667	102
147	336	114	19	4	1	97	120	132	52	43	2	365	190	67	..	206	84	2,219	3,658	103
90	280	3	1	5	2	35	3	7	..	4	..	23	..	5	..	29	4	415	652	104
137	334	70	23	..	..	55	119	42	6	33	..	110	86	26	..	66	20	1,102	1,618	105
57	181	204	8	6	..	53	64	160	83	7	1	207	75	23	..	208	31	1,541	2,556	106
70	140	3	..	18	..	36	55	21	..	13	..	34	1	12	..	22	10	579	996	107
66	126	76	6	4	..	28	50	32	4	10	..	57	65	14	..	25	10	614	1,057	108
46	87	23	6	4	2	39	61	115	58	21	..	70	1	23	..	90	28	1,013	1,655	109
65	112	..	..	..	..	37	17	16	6	14	..	15	..	7	..	30	4	338	648	110

L.C. No.	Name of village/ town/ward/ urban enumerator's block No.	Area of village in acres and of town/ ward in Km²	No. of Occupied residential houses	No. of households	Total population (including Institutional and Houseless population)			Scheduled Castes		Scheduled Tribes		Literate and educated persons		WORKERS			
														Total workers (I-IX)		I	
					P	M	F	M	F	M	F	M	F	M	F	M	F
1	2	3	4	5	6	7	8	9	10	11	12	13	14	15	16	17	18
URBAN																	
18/VI.	**Malpe (TP)**	**9.12**	**2110**	**2151**	**13867**	**6696**	**7171**	**535**	**541**	**28**	**25**	**4063**	**3273**	**3017**	**1605**	**279**	**141**
	Ward I	**1.62**	**582**	**586**	**3585**	**1735**	**1850**	**292**	**314**	**5**	**6**	**1003**	**795**	**781**	**395**	**15**	**4**
	1-A		125	125	740	356	384	108	129	..	..	166	110	152	77	1	..
	1-B		11	11	70	38	32	..	..	..	..	15	11	15	4	..	..
	2		97	100	617	293	324	..	..	..	..	166	130	114	41	..	..
	3-A		78	79	492	240	252	..	..	..	..	140	107	101	37	..	..
	3-B		50	50	298	146	152	..	..	..	..	89	64	64	32	..	..
	7		96	96	630	310	320	163	168	5	6	192	169	148	110	2	1
	8-A		116	116	685	326	359	21	17	..	..	224	199	169	79	7	..
	8-B		9	9	53	26	27	..	..	..	..	11	5	17	15	5	3
	Ward II	**1.68**	**451**	**463**	**2849**	**1416**	**1433**	**48**	**46**	..	..	**981**	**798**	**621**	**299**	**64**	**28**
	5		130	131	705	383	322	..	..	..	..	295	215	192	63	2	1
	6		75	81	529	253	276	1	4	..	..	183	161	112	40	10	7
	9		85	85	495	244	251	..	..	..	..	177	146	101	65	22	20
	10		88	88	574	261	313	32	30	..	..	147	118	119	106	2	..
	11		73	78	546	275	271	15	12	..	..	179	158	97	25	28	..
	Ward III	**3.24**	**447**	**468**	**2954**	**1367**	**1587**	**163**	**150**	**23**	**19**	**834**	**714**	**635**	**421**	**145**	**89**
	12-A		66	67	436	214	222	33	28	..	..	133	96	79	70	12	5
	12-B		59	63	416	202	214	58	56	23	19	96	80	98	56	17	5
	13-A		36	36	239	106	133	5	3	..	..	67	71	54	11	19	8
	13-B		83	83	542	245	297	15	13	..	..	175	168	118	50	41	14
	14-A		89	99	639	291	348	41	40	..	..	154	112	150	89	13	5
	14-B		10	11	94	44	50	..	..	..	..	29	30	20	11	7	..
	15		104	109	588	265	323	11	10	..	..	180	157	116	134	36	52
	Ward IV	**0.70**	**283**	**287**	**2029**	**962**	**1067**	**14**	**21**	..	..	**566**	**459**	**406**	**163**	**31**	**18**
	16		76	77	597	274	323	2	3	..	..	187	160	119	56	13	10
	17-A		51	53	373	175	198	2	4	..	..	93	86	62	46	4	4
	17-B		62	62	455	211	244	10	14	..	..	99	75	96	4	5	..
	18-A		37	37	236	127	109	..	..	..	..	80	50	55	25	4	1
	18-B		57	58	368	175	193	..	..	..	..	107	88	74	32	5	3
	Ward V	**0.78**	**347**	**347**	**2450**	**1216**	**1234**	**18**	**10**	..	..	**679**	**507**	**574**	**327**	**24**	**2**
	4-A		16	16	106	45	61	..	..	..	..	32	36	22	11	..	..
	4-B		108	108	734	384	350	..	..	..	..	183	105	193	89	..	1
	19-A		74	74	557	272	285	5	3	..	..	150	121	133	129	15	..
	19-B		22	22	167	74	93	4	..	..	..	48	44	39	36	4	..
	20		76	76	554	270	284	8	7	..	..	129	85	118	40	..	..
	21		49	49	323	165	158	..	..	..	..	131	114	67	22	5	1
	22		2	2	9	6	3	1	..	..	..	6	2	2	..	..	..
	23							Uninhabited									
	24							Uninhabited									
18/XII.	**Shirva (P)**	**32.20**	**1788**	**1850**	**10683**	**4788**	**5895**	**138**	**154**	**91**	**118**	**2812**	**2681**	**1867**	**1626**	**733**	**720**
	Ward I	**3.15**	**406**	**408**	**2415**	**1059**	**1356**	**36**	**43**	**18**	**41**	**603**	**543**	**452**	**417**	**228**	**190**
	1		125	125	672	293	379	30	36	4	16	184	172	122	166	27	34
	2		107	108	650	290	360	2	1	6	8	156	126	126	135	57	81

Note: Watespread Area of 1.10 Sq. Km. is not included in any ward.

CENSUS ABSTRACT — UDIPI TALUK

WORKERS																				
II		III		IV		V(*a*)		V(*b*)		VI		VII		VIII		IX		NON-WORKERS X		
M	F	M	F	M	F	M	F	M	F	M	F	M	F	M	F	M	F	M	F	L.C. No.
19	20	21	22	23	24	25	26	27	28	29	30	31	32	33	34	35	36	37	38	1
245	**387**	**784**	**166**	**37**	**11**	**141**	**104**	**459**	**274**	**69**	**22**	**401**	**338**	**309**	**58**	**293**	**104**	**3679**	**5566**	
36	**48**	**282**	**108**	**3**	..	**41**	**9**	**119**	**92**	**21**	**4**	**91**	**52**	**99**	**40**	**74**	**38**	**954**	**1455**	
..	13	94	40	..	..	4	1	9	2	3	..	11	10	24	8	6	3	204	307	1-A
..	..	13	..	..	..	..	..	2	..	..	..	1	4	..	..	..	..	22	28	1-B
..	..	29	2	..	..	..	..	23	11	5	..	23	20	8	..	26	8	179	283	2
..	..	57	8	..	..	3	2	15	16	2	..	7	10	9	..	5	1	139	215	3-A
..	..	33	1	..	..	3	..	10	21	3	3	6	5	8	1	1	1	82	120	3-B
2	..	43	50	1	..	1	..	18	9	6	1	18	..	36	31	21	18	162	210	7
33	30	12	6	2	..	27	6	38	27	1	..	23	3	12	..	14	7	157	280	8-A
1	5	1	1	..	..	..	..	4	6	1	..	2	..	2	..	1	..	9	12	8-B
46	**69**	**77**	**17**	**1**	..	**24**	**23**	**119**	**72**	**18**	**5**	**135**	**46**	**48**	**8**	**79**	**31**	**795**	**1134**	
2	2	25	5	..	..	15	9	31	18	1	..	57	10	25	4	34	14	191	259	5
10	6	8	2	..	..	..	..	26	18	2	..	31	1	8	3	17	3	141	236	6
..	13	4	4	..	..	1	..	37	24	1	..	17	1	8	..	11	3	143	186	9
21	31	38	6	..	..	2	10	13	11	10	5	16	33	4	1	13	9	142	207	10
13	17	2	..	1	..	6	4	12	1	4	..	14	1	3	..	14	2	178	246	11
137	**200**	**9**	**9**	**32**	**11**	**50**	**18**	**82**	**72**	**16**	..	**46**	**6**	**45**	**3**	**73**	**13**	**732**	**1166**	
12	43	3	..	2	1	1	4	16	10	6	..	9	2	8	1	10	4	135	152	12-A
20	29	4	2	10	7	10	5	7	5	4	..	7	..	8	1	11	2	104	158	12-B
5	3	..	..	11	..	12	..	2	..	..	..	..	..	1	..	4	..	52	122	13-A
32	33	..	..	1	..	8	1	8	..	..	..	9	..	1	..	18	2	127	247	13-B
66	60	..	..	8	3	19	8	17	13	2	..	6	..	8	..	11	..	141	259	14-A
..	3	..	..	..	..	..	..	4	8	1	..	2	..	3	..	3	..	24	39	14-B
2	29	2	7	..	..	..	..	28	36	3	..	13	4	16	1	16	5	149	189	15
18	**16**	**137**	**9**	**1**	..	**5**	**1**	**78**	**16**	**11**	**10**	**53**	**75**	**42**	**4**	**30**	**14**	**556**	**904**	
..	3	28	3	..	..	5	1	22	9	4	1	22	22	15	1	10	6	155	267	16
..	..	36	3	1	..	..	..	9	1	1	3	4	34	4	..	3	1	113	152	17-A
12	..	30	1	..	..	..	..	23	1	1	..	10	1	8	..	7	1	115	240	17-B
..	1	17	2	..	..	..	..	12	1	1	4	10	9	6	3	5	4	72	84	18-A
6	12	26	..	..	..	..	..	12	4	4	2	7	9	9	..	5	2	101	161	18-B
8	**54**	**279**	**23**	..	..	**21**	**53**	**61**	**22**	**3**	**3**	**76**	**159**	**75**	**3**	**27**	**8**	**642**	**907**	
..	..	8	2	..	..	..	..	4	3	1	1	3	4	6	1	..	..	23	50	4-A
..	..	143	8	..	..	..	..	14	2	1	..	8	77	24	1	3	..	191	261	4-B
4	41	36	1	..	..	13	43	12	10	..	1	19	29	27	1	7	3	139	156	19-A
4	12	14	5	..	..	1	4	10	2	..	..	3	12	1	..	2	1	35	57	19-B
..	..	76	3	..	..	..	..	13	1	..	..	19	35	9	..	1	1	152	244	20
..	1	2	4	..	..	7	6	8	4	1	1	24	2	8	..	12	3	98	136	21
..	..	..	..	..	..	..	..	..	..	..	..	..	..	..	..	2	..	4	3	22
									Uninhabited											23
									Uninhabited											24
231	**532**	**71**	**133**	**37**	**20**	**83**	**39**	**146**	**35**	**52**	**7**	**194**	**16**	**87**	**10**	**233**	**114**	**2921**	**4269**	
69	**94**	**33**	**96**	**13**	**16**	**17**	**10**	**30**	**2**	**4**	..	**18**	**3**	**7**	..	**33**	**6**	**607**	**939**	
6	10	30	92	13	16	11	10	14	..	3	..	11	2	3	..	4	2	171	213	1
28	47	3	4	..	..	..	..	11	1	..	..	5	1	2	..	20	1	164	225	2

UDIPI TALUK

PRIMARY

L.C. No.	Name of village/ town/ward/ urban enumerator's block No.	Area of village in acres and of town/ ward in Km²	No. of Occupied residential houses	No. of households	Total population (including Institutional and Houseless population)			Scheduled Castes		Scheduled Tribes		Literate and educated persons		WORKERS			
														Total workers (I-IX)		I	
					P	M	F	M	F	M	F	M	F	M	F	M	F
1	2	3	4	5	6	7	8	9	10	11	12	13	14	15	16	17	18
Ward II		**4.15**	**262**	**286**	**1658**	**707**	**951**	..	..	**2**	**2**	**400**	**396**	**306**	**365**	**130**	**124**
	3		70	70	387	177	210	..	..	..	..	114	111	71	50	17	7
	4		59	59	375	155	220	..	..	1	..	102	111	59	79	36	58
	5		49	58	327	138	189	..	..	..	..	64	71	67	87	42	28
	6		84	99	569	237	332	..	..	1	2	120	103	109	149	35	31
Ward III		**8.40**	**227**	**232**	**1482**	**658**	**824**	**57**	**61**	**50**	**43**	**328**	**320**	**282**	**343**	**160**	**202**
	7		75	77	548	244	304	5	4	12	12	122	105	111	127	61	63
	8		76	79	456	214	242	50	54	7	4	86	89	80	59	36	20
	9		76	76	478	200	278	2	3	31	27	120	126	91	157	63	119
Ward IV		**8.90**	**522**	**540**	**2960**	**1386**	**1574**	**33**	**37**	**18**	**26**	**857**	**805**	**505**	**273**	**136**	**115**
	10		107	107	672	301	371	10	11	10	15	147	132	137	154	93	104
	11-A		58	60	367	179	188	..	1	1	1	136	120	50	7	2	..
	11-B		81	81	464	231	233	1	..	..	..	157	136	59	7	10	..
	12-A		72	72	364	174	190	6	4	2	..	131	126	79	29	..	..
	12-B		96	109	526	258	268	4	8	5	10	136	119	102	42	10	5
	13		108	111	567	243	324	12	13	..	..	150	172	78	34	21	6
Ward V		**7.60**	**371**	**384**	**2168**	**978**	**1190**	**12**	**13**	**3**	**6**	**624**	**617**	**322**	**228**	**79**	**89**
	14		77	79	454	210	244	4	6	..	..	122	102	66	29	11	3
	15		81	83	467	213	254	..	..	..	..	127	133	67	25	12	..
	16-A		70	73	419	200	219	..	..	2	3	155	143	74	18	1	..
	16-B		62	66	369	171	198	8	7	1	3	100	91	69	75	35	44
	17		81	83	459	184	275	..	..	..	..	120	148	46	81	20	42
	18		100	101	624	264	360	..	..	8	17	138	130	118	112	93	74
	19		74	74	469	212	257	4	6	..	..	125	115	86	4	51	1
18/XIII Shivalli (P)		**19.17**	**1660**	**1796**	**11289**	**5761**	**5528**	**111**	**104**	**611**	**622**	**3818**	**2793**	**2474**	**1206**	**624**	**417**
Ward I		**3.71**	**458**	**462**	**3103**	**1487**	**1616**	**23**	**18**	**87**	**89**	**889**	**695**	**695**	**392**	**306**	**194**
	2		67	69	454	234	220	..	..	10	9	143	108	105	64	52	46
	3		57	57	342	168	174	..	..	..	..	104	80	87	91	66	75
	11		84	86	557	242	315	3	3	11	8	92	84	98	70	23	9
	12-A		19	19	86	43	43	..	..	..	..	22	4	25	11	..	..
	12-B		89	89	616	287	329	20	15	48	53	148	118	136	78	21	10
	13		76	76	579	287	292	..	..	18	19	208	155	137	48	74	29
	14		66	66	469	226	243	..	..	..	..	172	146	107	30	70	25
Ward II		**3.62**	**230**	**302**	**1663**	**868**	**795**	**10**	**7**	**118**	**93**	**483**	**337**	**423**	**235**	**82**	**88**
	1		84	108	516	268	248	..	..	81	63	133	101	134	121	40	43
	8		55	65	365	188	177	..	..	33	23	121	67	87	50	37	37
	9		54	78	502	272	230	..	..	3	5	148	106	142	44	3	4
	10		37	51	280	140	140	10	7	1	2	81	63	60	20	2	4
Ward III		**3.45**	**279**	**284**	**1897**	**919**	**978**	**12**	**13**	**203**	**236**	**468**	**340**	**421**	**174**	**77**	**41**
	4-A		17	17	114	53	61	..	..	19	24	26	16	26	18	16	15
	4-B		100	105	634	304	330	..	..	128	156	165	118	147	79	43	2
	7-A		100	100	698	336	362	12	13	50	49	156	110	154	13	3	5
	7-B		62	62	451	226	225	..	..	6	7	121	96	94	64	15	19

CENSUS ABSTRACT — UDIPI TALUK

WORKERS																		NON-WORKERS		
II		III		IV		V(*a*)		V(*b*)		VI		VII		VIII		IX		X		L.C.
M	F	M	F	M	F	M	F	M	F	M	F	M	F	M	F	M	F	M	F	No.
19	*20*	*21*	*22*	*23*	*24*	*25*	*26*	*27*	*28*	*29*	*30*	*31*	*32*	*33*	*34*	*35*	*36*	*37*	*38*	*1*
87	**217**	**10**	**13**	..	..	**13**	**1**	**16**	..	..	..	**20**	**3**	**3**	..	**27**	**7**	**401**	**586**	
8	28	10	13	..	..	..	..	9	..	..	..	14	1	1	..	12	1	106	160	3
2	16	..	..	..	..	5	..	6	..	..	..	..	..	2	..	8	5	96	141	4
9	57	..	..	..	..	6	1	..	..	..	..	3	..	..	..	7	1	71	102	5
68	116	..	..	..	..	2	..	1	..	..	..	3	2	..	..	..	..	128	183	6
47	**111**	**10**	**7**	**11**	**3**	**17**	**10**	**3**	**3**	**2**	..	**15**	..	**4**	..	**13**	**7**	**376**	**481**	
29	53	..	..	..	..	14	8	..	3	..	..	5	..	..	..	2	..	133	177	7
6	21	10	7	11	3	2	2	..	..	1	..	5	..	4	..	5	6	134	183	8
12	37	..	..	..	..	1	..	3	..	1	..	5	..	..	..	6	1	109	121	9
13	**50**	..	..	**10**	**1**	**17**	**9**	**64**	**19**	**31**	**3**	**80**	**8**	**50**	**5**	**104**	**63**	**881**	**1301**	
8	46	..	..	1	..	..	..	9	1	..	..	5	..	10	..	11	3	164	217	10
..	1	..	..	..	..	2	1	5	..	3	..	23	2	3	..	12	3	129	181	11-A
5	3	..	..	4	..	3	..	7	2	..	..	11	..	2	..	17	2	172	226	11-B
..	..	..	..	..	..	5	..	12	4	4	2	30	3	9	..	19	20	95	161	12-A
..	..	..	..	5	1	7	8	24	11	17	1	5	3	22	5	12	8	156	226	12-B
..	..	..	..	..	..	..	..	7	1	7	..	6	..	4	..	33	27	165	290	13
15	**60**	**18**	**17**	**3**	..	**19**	**9**	**33**	**11**	**15**	**4**	**61**	**2**	**23**	**5**	**56**	**31**	**656**	**962**	
2	14	4	2	2	..	6	5	15	2	9	..	5	1	5	..	7	2	144	215	14
10	13	..	1	1	..	..	..	8	1	2	3	13	..	9	5	12	2	146	229	15
..	..	1	1	..	..	12	3	2	1	1	..	35	1	7	..	15	12	126	201	16-A
..	20	4	1	..	..	..	1	3	2	2	..	8	..	2	..	15	7	102	123	16-B
3	13	9	12	..	..	1	..	5	5	1	1	..	..	..	..	7	8	138	194	17
17	36	..	..	..	..	3	..	..	..	..	..	1	..	..	..	4	2	146	248	18
18	1	..	..	..	..	3	..	5	1	1	..	1	..	2	..	5	1	126	253	19
248	**343**	**23**	**4**	**26**	**14**	**88**	**53**	**456**	**88**	**121**	**2**	**277**	**51**	**128**	**39**	**483**	**195**	**3287**	**4322**	
81	**100**	**15**	**2**	**4**	..	**12**	**6**	**123**	**30**	**39**	..	**30**	**12**	**50**	**34**	**35**	**14**	**792**	**1224**	
15	15	..	..	1	..	..	..	7	..	14	..	3	2	3	..	10	1	129	156	2
13	16	..	..	..	..	..	..	3	..	..	..	3	..	1	..	1	..	81	83	3
14	38	10	1	1	..	..	..	33	13	7	..	2	6	4	..	4	3	144	245	11
..	1	..	..	2	..	..	..	9	7	5	..	4	..	2	..	3	3	18	32	12-A
16	10	..	1	..	..	12	6	31	10	2	..	10	1	39	34	5	6	151	251	12-B
10	17	5	..	..	..	..	..	28	..	10	..	3	2	1	..	6	..	150	244	13
13	3	..	..	..	..	..	..	12	..	1	..	5	1	..	..	6	1	119	213	14
33	**74**	**3**	**1**	**11**	**5**	**58**	**41**	**110**	**7**	**23**	**1**	**55**	**10**	**12**	..	**36**	**8**	**445**	**560**	
25	52	2	1	10	5	4	3	13	3	13	1	11	6	1	..	15	7	134	127	1
4	11	..	..	..	..	11	2	11	..	1	..	10	..	5	..	8	..	101	127	8
3	9	..	..	1	..	40	28	61	..	6	..	17	2	2	..	9	1	130	186	9
1	2	1	..	..	..	3	8	25	4	3	..	17	2	4	..	4	..	80	120	10
61	**97**	**1**	..	..	..	**14**	**4**	**67**	**20**	**39**	**1**	**30**	**4**	**21**	**1**	**111**	**6**	**498**	**804**	
..	2	..	..	..	..	..	..	3	..	4	1	1	..	..	..	2	..	27	43	4-A
36	72	1	..	..	..	..	..	3	1	25	..	17	2	10	..	12	2	157	251	4-B
18	3	..	..	..	..	4	..	28	1	2	..	5	..	10	..	84	4	182	349	7-A
7	20	..	..	..	..	10	4	33	18	8	..	7	2	1	1	13	..	132	161	7-B

L.C. No.	Name of village/ town/ward/ urban enumerator's block No.	Area of village in acres and of town/ ward in Km²	No. of Occupied residential houses	No. of households	Total population (including Institutional and Houseless population)			Scheduled Castes		Scheduled Tribes		Literate and educated persons		WORKERS			
														Total workers (I-IX)		I	
					P	M	F	M	F	M	F	M	F	M	F	M	F
1	2	3	4	5	6	7	8	9	10	11	12	13	14	15	16	17	18
Ward IV		**4.64**	**307**	**326**	**1926**	**946**	**980**	**65**	**64**	**184**	**182**	**605**	**481**	**454**	**216**	**145**	**92**
5-A			139	153	769	403	366	..	..	154	142	269	174	209	124	62	66
5-B			63	68	464	213	251	60	61	1	..	137	146	91	61	15	13
6			105	105	693	330	363	5	3	29	40	199	161	154	31	68	13
Ward V		**3.75**	**386**	**422**	**2700**	**1541**	**1159**	**1**	**2**	**19**	**22**	**1373**	**940**	**481**	**189**	**14**	**2**
15			129	144	1,145	785	360	1	2	2	2	746	317	142	112	12	2
16-A			94	95	500	268	232	..	..	..	..	247	193	89	14	..	..
16-B			88	94	438	231	207	..	..	..	..	192	160	112	21	..	..
16-C			75	89	617	257	360	..	..	17	20	188	270	138	42	2	..
18/XV Tonse West (P)		**6.53**	**1216**	**1223**	**7331**	**3349**	**3982**	**237**	**250**	**7**	**10**	**1859**	**1754**	**1410**	**720**	**94**	**48**
Ward I		**2.10**	**213**	**213**	**1279**	**607**	**672**	**127**	**121**	..	..	**424**	**423**	**254**	**145**	**18**	**6**
1			90	90	588	294	294	19	15	..	..	205	167	120	81	1	..
2			123	123	691	313	378	108	106	..	..	219	256	134	64	17	6
Ward II		**1.46**	**287**	**289**	**1696**	**704**	**992**	**5**	**5**	**7**	**10**	**466**	**593**	**266**	**151**	**43**	**28**
3			84	84	419	181	238	..	..	..	..	110	137	49	40	6	2
4			73	74	492	194	298	..	1	..	..	138	206	96	31	17	4
5-A			12	12	94	40	54	1	..	2	2	30	32	14	9	2	6
5-B			118	119	691	289	402	4	4	5	8	188	218	107	71	18	16
Ward III		**1.59**	**399**	**403**	**2265**	**1025**	**1240**	**105**	**124**	..	..	**497**	**417**	**435**	**249**	**29**	**14**
6			87	87	539	253	286	10	10	..	..	130	104	92	81	9	10
7-A			73	73	358	156	202	4	6	..	..	85	98	60	27	13	2
7-B			81	81	453	204	249	91	108	..	..	84	57	95	67	2	..
8-A			68	72	440	204	236	..	..	..	..	117	93	88	73	5	2
8-B			90	90	475	208	267	..	..	..	..	81	65	100	1	..	..
Ward IV		**1.38**	**317**	**318**	**2091**	**1013**	**1078**	..	..	..	..	**472**	**321**	**455**	**175**	**4**	..
9-A			21	21	179	90	89	..	..	..	..	47	32	36	6	2	..
9-B			109	109	561	280	281	..	..	..	..	130	111	120	7	2	..
10			96	97	675	316	359	..	..	..	..	137	101	140	100	..	..
11			91	91	676	327	349	..	..	..	..	158	77	159	62	..	..
18/XVI Udipi (M)		**9.71**	**4444**	**4704**	**29753**	**14703**	**15050**	**279**	**250**	**147**	**274**	**11050**	**9849**	**6268**	**1777**	**221**	**97**
Division I		**2.22**	**884**	**901**	**5898**	**2875**	**3023**	**56**	**43**	**38**	**60**	**2024**	**1820**	**1180**	**340**	**77**	**46**
1			105	105	631	316	315	19	13	..	..	235	190	117	9	12	2
2-A			58	59	458	224	234	4	1	7	11	146	135	104	12	6	..
2-B			63	64	412	193	219	..	..	..	..	135	118	90	26	10	5
3			89	89	609	312	297	7	8	21	33	200	174	136	46	15	16
4			116	119	760	353	407	2	1	..	..	259	261	133	52	10	7
5			112	112	664	327	337	4	4	..	..	252	212	139	19	11	7
6-A			104	105	642	312	330	20	16	5	9	227	203	125	50	3	5
6-B			80	84	551	273	278	..	..	2	4	176	158	111	48	2	2
7-A			74	81	571	265	306	..	..	3	3	186	182	103	42	4	2
7-B			83	83	600	300	300	..	..	..	..	208	187	122	36	4	..

CENSUS ABSTRACT — UDIPI TALUK

II		III		IV		V(*a*)		V(*b*)		VI		VII		VIII		IX		NON-WORKERS X		L.C.
						WORKERS														
M	F	M	F	M	F	M	F	M	F	M	F	M	F	M	F	M	F	M	F	No.
19	20	21	22	23	24	25	26	27	28	29	30	31	32	33	34	35	36	37	38	1
71	**71**	**1**	..	**11**	**9**	**2**	**2**	**73**	**11**	**10**	..	**36**	**5**	**28**	**2**	**77**	**24**	**492**	**764**	
49	40	1	..	..	..	..	..	26	1	1	..	14	3	11	..	45	14	194	242	5-A
8	20	..	..	11	9	1	..	13	6	1	..	11	2	10	2	21	9	122	190	5-B
14	11	..	..	..	..	1	2	34	4	8	..	11	..	7	..	11	1	176	332	6
2	**1**	**3**	**1**	..	..	**2**	..	**83**	**20**	**10**	..	**126**	**20**	**17**	**2**	**224**	**143**	**1060**	**970**	
..	..	..	..	..	...	...	..	4	..	..	..	27	4	5	..	94	106	643	248	15
..	..	..	..	...	...	..	..	9	..	1	..	48	7	2	..	29	7	179	218	16-A
..	..	..	..	..	...	1	..	22	2	4	..	23	3	1	..	61	16	119	186	16-B
2	1	3	1	..	...	1	...	48	18	5	..	28	6	9	2	40	14	119	318	16-C
111	**148**	**427**	**110**	...	...	**117**	**50**	**198**	**188**	**29**	..	**257**	**127**	**73**	**5**	**104**	**44**	**1939**	**3262**	
51	**25**	**70**	**35**	...	...	...	...	**40**	**61**	**4**	..	**46**	**12**	**7**	**1**	**18**	**5**	**353**	**527**	
..	..	55	25	...	...	...	...	23	53	..	..	27	1	3	1	11	1	174	213	1
51	25	15	10	..	...	...	...	17	8	4	..	19	11	4	..	7	4	179	314	2
31	**54**	**6**	**2**	..	..	**30**	**21**	**29**	**4**	**13**	..	**56**	**10**	**14**	**2**	**44**	**30**	**438**	**841**	
11	23	3	..	..	..	5	7	2	..	2	..	5	2	4	..	11	6	132	198	3
2	4	..	..	..	..	9	2	18	1	4	..	26	2	6	..	14	18	98	267	4
3	1	1	..	..	..	..	..	3	2	1	..	2	..	..	..	2	..	26	45	5-A
15	26	2	2	..	..	16	12	6	1	6	..	23	6	4	2	17	6	182	331	5-B
24	**68**	**154**	**67**	..	..	**48**	**12**	**38**	**59**	**11**	..	**80**	**21**	**20**	**2**	**31**	**6**	**590**	**991**	
10	36	48	17	..	..	2	1	4	3	..	..	11	12	3	1	5	1	161	205	6
4	16	4	..	..	..	21	5	..	1	..	..	10	1	1	..	7	2	96	175	7-A
1	1	61	49	..	..	4	5	1	3	8	..	12	7	2	1	4	1	109	182	7-B
9	15	7	1	..	...	2	1	25	52	1	..	25	..	5	..	9	2	116	163	8-A
...	...	34	..	..	..	19	..	8	..	2	..	22	1	9	..	6	..	108	266	8-B
5	**1**	**197**	**6**	..	...	**39**	**17**	**91**	**64**	**1**	..	**75**	**84**	**32**	..	**11**	**3**	**558**	**903**	
1	1	..	..	..	...	1	1	15	4	..	..	13	..	4	..	..	..	54	83	9-A
3	..	18	..	..	...	26	4	23	2	1	..	24	..	19	..	4	1	160	274	9-B
1	..	65	2	..	...	5	..	38	50	..	...	21	47	6	..	4	1	176	259	10
..	..	114	4	..	..	7	12	15	8	..	...	17	37	3	...	3	1	168	287	11
52	**66**	**38**	**7**	**32**	**6**	**534**	**337**	**904**	**156**	**180**	**15**	**2251**	**287**	**530**	**41**	**1526**	**765**	**8435**	**13273**	
13	**16**	**8**	**2**	**12**	**2**	**107**	**128**	**169**	**29**	**49**	**3**	**363**	**41**	**120**	**7**	**262**	**66**	**1695**	**2683**	
1	..	2	..	3	..	6	3	23	1	2	..	49	1	5	..	14	2	199	306	1
..	..	4	..	..	..	21	7	14	2	15	1	18	..	8	..	18	2	120	222	2-A
5	2	..	1	..	..	12	13	20	1	4	..	16	..	10	..	13	4	103	193	2-B
..	4	..	..	..	..	16	16	12	..	5	..	40	3	20	4	28	3	176	251	3
..	2	..	..	..	..	14	18	21	2	4	1	47	5	11	..	26	17	220	355	4
4	1	1	..	..	..	5	2	11	2	2	1	52	1	11	..	42	5	188	318	5
1	..	..	..	7	2	2	4	19	15	6	..	40	14	12	1	35	9	187	280	6-A
1	6	..	1	..	..	13	13	13	2	6	..	36	9	12	1	28	14	162	230	6-B
..	..	..	..	..	..	6	31	20	1	2	..	23	4	11	..	37	4	162	264	7-A
1	1	1	..	2	..	12	21	16	3	3	..	42	4	20	1	21	6	178	264	7-B

L.C. No.	Name of village/ town/ward/ urban enume-rator's block No.	Area of village in acres and of town/ ward in Km²	No. of Occu-pied resi-dential houses	No. of house-holds	Total population (including Institutional and Houseless population)			Scheduled Castes		Scheduled Tribes		Literate and educated persons		WORKERS			
														Total workers (I-IX)		I	
					P	M	F	M	F	M	F	M	F	M	F	M	F
1	2	3	4	5	6	7	8	9	10	11	12	13	14	15	16	17	18
Division II		**1.80**	**834**	**915**	**5,730**	**2791**	**2939**	..	..	**40**	**89**	**2159**	**1913**	**1275**	**308**	**35**	**4**
	8		77	77	573	272	301	..	..	..	..	190	178	134	53	2	..
	9		91	91	580	271	309	..	..	..	..	202	201	124	35	2	..
	10		108	115	657	313	344	..	..	..	..	251	225	141	44	3	1
	11		92	92	607	295	312	..	..	..	..	194	166	128	32	19	1
	12		64	97	577	285	292	..	..	20	54	184	158	133	21	7	2
	13		66	66	449	203	246	..	..	..	..	161	154	87	22	..	..
	14		56	74	521	248	273	..	..	16	29	208	195	105	20	..	..
	15		118	135	641	289	352	..	..	3	..	239	259	150	55	..	..
	16		53	57	425	263	162	..	..	..	..	240	127	97	4	2	..
	17		109	111	700	352	348	..	..	1	6	290	250	176	22	..	..
Division III		**1.52**	**829**	**852**	**5353**	**2637**	**2716**	..	..	**5**	**11**	**2096**	**1991**	**1081**	**360**	**20**	**5**
	18		70	75	464	240	224	..	..	..	..	193	180	103	13	..	..
	19		88	88	586	289	297	..	..	..	..	246	221	125	80	..	..
	20		105	105	619	298	321	..	..	..	..	252	238	114	22	1	..
	21		71	71	446	204	242	..	..	..	..	160	175	85	16	5	1
	22		73	76	588	305	283	..	..	5	11	243	183	133	28	6	3
	23-A		72	74	481	249	232	..	..	..	..	222	198	104	59	..	..
	23-B		76	86	505	234	271	..	..	..	..	176	192	103	52	...	...
	24		110	113	609	328	281	..	..	..	..	245	214	116	53	..	1
	25-A		75	75	520	242	278	..	..	..	..	168	174	110	12	8	..
	25-B		89	89	535	248	287	..	..	..	..	191	216	88	25	...	..
Division IV		**1.72**	**807**	**925**	**5603**	**2809**	**2794**	**60**	**66**	**45**	**80**	**2176**	**1915**	**1185**	**370**	**11**	**1**
	26-A		76	78	519	247	272	..	..	..	..	192	185	104	31	...	..
	26-B		92	92	591	282	309	..	..	..	..	223	226	119	50	1	..
	27-A		50	72	440	216	224	2	3	..	..	164	156	89	18	1	..
	27-B		56	59	411	204	207	..	..	..	..	153	149	67	23	3	..
	28		96	98	623	323	300	..	..	5	11	244	264	155	44	2	..
	29		86	103	475	276	199	..	..	..	..	242	142	117	31	1	..
	30		61	61	329	148	181	..	1	..	..	120	132	64	29	..	..
	31		78	122	648	317	331	..	..	..	..	265	156	145	44	..	..
	32		53	55	441	240	201	2	3	..	..	206	158	96	25	..	1
	33		85	111	657	332	325	..	..	2	1	235	226	115	35	..	..
	34		74	74	469	224	245	56	59	38	68	132	121	114	40	3	..
Division V		**2.45**	**1,090**	**1,111**	**7,169**	**3,591**	**3,578**	**163**	**141**	**19**	**34**	**2,595**	**2,210**	**1,547**	**399**	**78**	**41**
	35		90	92	514	261	253	51	35	7	2	178	159	104	56	5	7
	36-A		81	81	572	289	283	39	28	..	2	218	182	115	15	3	..
	36-B		70	70	448	227	221	..	..	..	..	159	131	72	15	2	..
	37		90	94	526	271	255	32	23	..	..	164	144	100	19	2	1
	38		108	108	722	353	369	..	..	..	..	275	256	160	61	11	12
	39-A		95	96	556	273	283	..	..	..	..	195	158	126	27	1	..
	39-B		83	87	557	253	304	..	19	..	6	191	197	127	45	1	6
	40		69	69	513	261	252	..	..	..	..	203	165	116	23	..	..
	41		67	67	464	245	219	..	..	..	..	195	145	117	21	..	..
	42		75	76	452	243	209	..	..	..	..	194	148	116	25	1	..
	43		98	98	673	342	331	41	36	12	23	204	155	151	35	21	2
	44		72	81	569	278	291	..	..	..	1	192	162	118	20	19	3
	45		92	92	603	295	308	..	..	..	...	227	208	125	37	12	10

CENSUS ABSTRACT — UDIPI TALUK

WORKERS																				
II		III		IV		V(*a*)		V(*b*)		VI		VII		VIII		IX		NON-WORKERS X		L.C.
M	F	M	F	M	F	M	F	M	F	M	F	M	F	M	F	M	F	M	F	No.
19	20	21	22	23	24	25	26	27	28	29	30	31	32	33	34	35	36	37	38	1
12	**14**	**5**	**2**	**1**	..	**139**	**65**	**161**	**19**	**20**	..	**509**	**61**	**91**	**7**	**302**	**136**	**1516**	**2631**	
7	9	2	..	..	..	7	21	18	3	5	..	50	1	8	1	35	18	138	248	8
3	3	..	..	..	..	35	11	10	1	3	..	31	2	8	1	32	17	147	274	9
..	1	2	2	..	..	11	6	16	4	2	..	67	10	9	1	31	19	172	300	10
2	1	..	..	..	..	16	12	21	2	2	..	26	1	17	3	25	12	167	280	11
..	..	..	..	..	..	14	4	20	..	..	..	37	3	12	..	43	12	152	271	12
..	..	..	..	..	..	..	..	15	3	..	..	53	14	1	..	18	5	116	224	13
..	..	..	..	..	..	..	..	18	5	7	..	52	8	14	1	14	6	143	253	14
..	..	..	..	1	..	9	..	28	1	..	..	73	14	10	..	29	40	139	297	15
..	..	..	..	..	..	25	..	..	..	..	..	37	1	2	...	31	3	166	158	16
..	..	1	..	..	..	22	11	15	..	1	..	83	7	10	...	44	4	176	326	17
1	..	**4**	**1**	**8**	**1**	**53**	**11**	**186**	**69**	**29**	..	**398**	**47**	**91**	**3**	**291**	**223**	**1556**	**2356**	
..	..	..	..	..	...	..	..	22	..	1	..	54	6	8	..	18	7	137	211	18
..	..	..	...	...	...	..	..	23	55	2	..	48	4	10	..	42	21	164	217	19
..	..	..	...	...	...	8	3	13	5	3	..	60	8	7	1	22	5	184	299	20
..	..	..	...	...	...	5	1	8	1	1	..	39	3	5	..	22	10	119	226	21
..	..	..	...	8	1	21	6	13	1	5	..	28	1	20	..	32	16	172	255	22
..	..	1	...	...	...	1	..	22	..	5	..	36	4	8	..	31	55	145	173	23-A
..	..	1	...	...	...	...	...	30	3	4	..	38	9	4	1	26	40	131	219	23-B
...	..	1	1	...	...	...	..	22	1	2	..	28	5	6	..	57	45	212	228	24
..	..	1	..	...	...	5	...	22	2	..	..	40	3	15	1	19	6	132	266	25-A
1	..	..	..	..	..	13	1	11	1	6	..	27	5	8	..	22	18	160	262	25-B
1	**2**	**7**	..	**1**	..	**85**	**46**	**158**	**20**	**29**	**4**	**453**	**84**	**75**	**7**	**365**	**206**	**1624**	**2424**	
..	..	..	..	..	..	7	7	18	11	3	..	32	3	10	..	34	10	143	241	26-A
..	1	1	..	..	..	27	20	18	1	..	1	41	4	12	1	19	22	163	259	26-B
..	..	..	..	..	..	10	..	1	..	1	..	15	..	3	..	58	18	127	206	27-A
..	..	..	..	..	..	5	4	3	..	..	..	22	4	4	1	30	14	137	184	27-B
..	..	..	..	1	..	25	13	19	2	4	..	54	8	13	..	37	21	168	256	28
..	..	1	..	..	..	..	..	7	..	3	..	56	11	6	2	43	18	159	168	29
..	..	1	..	..	..	..	..	6	..	..	..	42	6	1	..	14	23	84	152	30
..	..	2	..	..	..	2	..	22	..	3	..	68	10	12	..	36	34	172	287	31
..	1	..	..	..	..	..	..	21	2	..	..	56	15	3	..	16	6	144	176	32
..	..	1	..	..	..	8	2	27	4	3	..	41	14	8	1	27	14	217	290	33
1	..	1	..	..	..	1	..	16	..	12	3	26	9	3	2	51	26	110	205	34
25	**34**	**14**	**2**	**10**	**3**	**150**	**87**	**230**	**19**	**53**	**8**	**528**	**54**	**153**	**17**	**306**	**134**	**2044**	**3179**	
1	7	4	..	4	3	1	1	25	5	15	..	21	5	11	4	17	24	157	197	35
1	..	..	..	3	..	22	1	17	2	7	3	32	1	7	..	23	8	174	268	36-A
..	..	..	..	..	..	16	10	7	..	1	..	22	2	7	..	17	3	155	206	36-B
4	6	3	2	..	..	3	2	9	..	7	2	44	1	12	..	16	5	171	236	37
4	2	..	..	..	..	16	17	24	5	4	..	60	8	13	9	28	8	193	308	38
12	12	1	..	..	..	20	6	8	..	1	..	48	1	12	..	23	8	147	256	39-A
..	..	2	..	..	..	25	22	23	..	6	..	35	4	7	..	28	13	126	259	39-B
..	..	1	..	..	..	7	11	21	..	1	..	45	4	26	..	15	8	145	229	40
..	..	..	..	..	..	4	3	18	..	1	..	51	4	15	..	28	14	128	198	41
..	4	..	..	..	..	9	2	12	..	1	..	55	8	10	..	28	11	127	184	42
1	2	3	..	..	..	4	..	25	5	8	1	28	2	16	2	45	21	191	296	43
2	1	..	..	2	..	20	11	7	..	1	..	40	2	10	..	17	3	160	271	44
..	..	..	..	1	..	3	1	34	2	..	2	47	12	7	2	21	8	170	271	45

UDIPI TALUK **PRIMARY**

L.C. No.	Name of village/ town/ward/ urban enumerator's block No.	Area of village in acres and of town/ ward in Km²	No. of Occupied residential houses	No. of households	Total population (including Institutional and Houseless population)			Scheduled Castes		Scheduled Tribes		Literate and educated persons		WORKERS			
														Total workers (I-IX)		I	
					P	M	F	M	F	M	F	M	F	M	F	M	F
1	2	3	4	5	6	7	8	9	10	11	12	13	14	15	16	17	18
18/XVII	**Udyavar (P)**	**9.63**	**1583**	**1612**	**10273**	**4777**	**5496**	**192**	**184**	**15**	**15**	**2930**	**2753**	**2030**	**1345**	**309**	**187**
	1		91	91	517	238	279	66	67	15	15	142	128	107	56	2	1
	2		118	118	634	277	357	..	..	..	..	193	190	131	80	19	3
	3		105	105	620	314	306	..	..	..	..	198	167	131	49	15	7
	4-A		96	96	714	346	368	10	6	..	..	220	199	126	36	29	..
	4-B		7	7	51	25	26	..	..	..	..	23	24	10	4	..	..
	5		78	79	498	235	263	4	2	..	..	137	123	95	45	19	6
	6		87	87	520	228	292	..	..	..	..	127	147	99	80	10	6
	7-A		103	103	710	341	369	..	..	..	..	249	228	142	65	13	8
	7-B		14	14	79	38	41	..	..	..	..	26	26	15	7	..	1
	8		102	102	628	279	349	..	..	..	..	190	189	102	54	31	10
	9		81	81	471	213	258	7	14	..	..	130	130	69	57	21	17
	10		94	95	595	282	313	36	34	..	..	153	130	121	93	12	2
	11-A		90	91	661	291	370	4	3	..	..	186	167	123	112	15	32
	11-B		33	33	194	85	109	8	9	..	..	52	56	35	30	13	16
	12-A		61	69	453	200	253	4	3	..	..	92	89	96	100	27	35
	12-B		83	84	548	254	294	4	4	..	..	160	151	95	78	28	18
	13		114	122	623	268	355	2	3	..	..	171	168	120	57	26	15
	14		87	96	640	310	330	20	16	..	..	179	167	140	109	19	10
	15		72	72	587	282	305	27	23	..	..	100	87	147	123	..	..
	16		67	67	530	271	259	..	..	..	..	202	187	126	110	10	..

CENSUS ABSTRACT — UDIPI TALUK

WORKERS																		NON-WORKERS		
II		III		IV		V(*a*)		V(*b*)		VI		VII		VIII		IX		X		L.C.
M	F	M	F	M	F	M	F	M	F	M	F	M	F	M	F	M	F	M	F	No.
19	20	21	22	23	24	25	26	27	28	29	30	31	32	33	34	35	36	37	38	1
202	**395**	**497**	**43**	**33**	**11**	**109**	**125**	**231**	**106**	**68**	**10**	**261**	**369**	**99**	**2**	**221**	**97**	**2747**	**4151**	
6	11	1	..	23	10	14	17	13	7	4	..	14	2	5	1	25	7	131	223	1
24	42	2	..	..	..	26	29	14	1	3	..	18	2	6	..	19	3	146	277	2
13	16	..	..	..	..	22	21	25	..	5	..	28	1	7	..	16	4	183	257	3
4	2	..	..	..	..	7	10	7	4	6	..	20	3	8	..	45	17	220	332	4-A
1	1	..	..	..	..	..	..	1	..	..	..	5	1	1	..	2	2	15	22	4-B
11	15	36	5	2	..	6	1	2	..	1	..	7	14	3	..	8	4	140	218	5
12	30	55	2	..	..	2	4	4	1	4	..	2	34	4	..	6	3	129	212	6
11	25	3	..	..	..	10	12	16	11	6	..	50	..	16	..	17	9	199	304	7-A
1	2	1	..	..	..	..	2	5	2	..	..	6	..	1	..	1	..	23	34	7-B
8	17	8	2	..	..	1	..	15	9	5	2	11	1	7	..	16	13	177	295	8
13	32	10	..	..	..	..	..	9	4	1	..	6	..	7	..	2	4	144	201	9
35	53	24	12	..	..	3	..	9	3	2	..	18	22	11	..	7	1	161	220	10
9	13	45	4	1	..	1	18	22	..	5	8	14	35	3	..	8	2	168	258	11-A
2	6	7	..	..	..	..	..	2	..	..	..	2	6	..	..	9	2	50	79	11-B
4	24	43	4	..	..	..	..	9	9	4	..	3	23	1	..	5	5	104	153	12-A
15	23	16	2	..	..	2	4	12	6	3	..	7	19	2	..	10	6	159	216	12-B
8	15	4	..	1	..	15	7	26	8	6	..	17	1	6	..	11	11	148	298	13
21	52	9	2	6	1	..	..	35	35	13	..	16	9	10	..	11	..	170	221	14
..	..	135	4	..	..	..	..	2	..	..	..	9	117	1	..	..	2	135	182	15
4	16	98	6	..	..	..	..	3	6	..	..	8	79	..	1	3	2	145	149	16

UDIPI TALUK

DESCRIPTION OF URBAN ENUMERATORS' BLOCKS

Census Enumeration Block No.		Description of jurisdiction of the Census Enumeration Block		
		Name or No. of Street, Road, Lane etc.	No. of the first Census House	No. of the last Census House
1		2	3	4
Name of Town: MALPE (TP)				
Location Code No. 18/VI				
Ward I	1-A		19	172
	1-B		1	18
	2		1	111
	3-A		1	86
	3-B		87	142
	7		1	105
	8-A		1	127
	8-B		128	137
Ward II	5		1	116
	6		1	153
	9		1	88
	10		1	90
Ward III	12-A		1	64
			135	140
	12-B		65	134
	13-A		88	127
	13-B		1	87
	14-A		1	100
	14-B		101	112
	15		1	107
Ward IV	16		1	99
	17-A		1	42
	17-B		43	99
	18-A		1	42
	18-B		43	125/1
Ward V	4-A		1	91
			92	113
	4-B		114	140
	19-A		26	102
	19-B		1	25
	20		1	102
	21		1	67
	22		1	3(2)
	23 } 24 }	Uninhabited islands.		
Name of Town: SHIRVA (P)				
Location Code No. 18/XII				
Ward I	18		1	100
	19		1	82
	1		1	123
	2		1	116/1

UDIPI TALUK

DESCRIPTION OF URBAN ENUMERATORS' BLOCKS

Census Enumeration Block No.	Description of jurisdiction of the Census Enumeration Block		
	Name or No. of Street, Road, Lane etc.	No. of the first Census House	No. of the last Census House
1	2	3	4
Ward II 3	. . . .	1	97
4	. . . .	1	61
5	. . . .	1	55
6	. . . .	1	90
Ward III 7	. . . .	1	72
8	. . . .	1	84
9	. . . .	1	81
Ward IV 10	. . . .	1	103
11-A	. . . .	1	83
11-B	. . . .	84	160
12-A	. . . .	1	135
12-B	. . . .	136	253
13	. . . .	1	131
Ward V 14	. . . .	1	93(2)
15	. . . .	1	81
16-A	. . . .	1	111
16-B	. . . .	112	174
17	. . . .	1	82
Name of Town: SHIVALLI (P)			
Location Code No. 18/XIII			
Ward I 2	. . . .	1	65
3	. . . .	1	58
11	. . . .	1	85
12-A	. . . .	1	6
12-B	. . . .	7	89
13	. . . .	1	79
14	. . . .	1	76
Ward II 1	. . . .	1	109
8	. . . .	1	51
9	. . . .	1	56
10	. . . .	1	35
Ward III 4-A	. . . .	1	19
4-B	. . . .	20	126
7-A	. . . .	78	119
		64	77
7-B	. . . .	120	177
Ward IV 5-A	. . . .	1	131
5-B	. . . .	132	196
6	. . . .	1	105
Ward V 15	. . . .	1	91
16-A	. . . .	1	109
16-B	. . . .	110	216
16-C	. . . .	217	348

UDIPI TALUK

DESCRIPTION OF URBAN ENUMERATORS' BLOCKS

Census Enumeration Block No.	Description of jurisdiction of the Census Enumeration Block		
	Name or No. of Street, Road, Lane etc.	No. of the first Census House	No. of the last Census House
1	2	3	4
Name of Town: TONSE WEST (P)			
Location Code No. 18/XV			
1		1	77/1
2		1	129
3		1	88
4		1	99
5-A		1	14
		149	155
5-B		15	148
6		1	99
7-A		1	10
		85	116
		133	165
7-B		11	84
		117	132
8-A		1	10
		107	73
8-B		11	106
9-A		1	22
9-B		23	117
10		1	113
11		1	98
Name of Town: UDIPI (M)			
Location Code No: 18/XVI			
Division I 1	Gandhibail–Kallianpur road	1–1	1–110
2-A	Doddnagudde road	2–1	2–63
2-B	Gudibail road	2–64	2–131
3	Doddnagudde road	3–1	3–97
4	Kadiyali temple road	4–1	4–145
5	Kadiyali High School road	4–146	5–115(2)
6-A	Kunjibettu road	6–1	6–97
6-B	Kalyan mantap road	6–98	7–20
7-A	Okde Bhat lane	7–21	7–106
7-B	Appu Rao lane	7–107	7–218
Division II 8	Irody Radhakrishna Pai lane	8–1	8–95
9	Pushkarani lane	9–1	10–39(2)
10	Trenching ground lane	11–1	11–113
11	Vadi Raja road	11–114	12–69
12	Alevoor road	13–1	13–74
13	Cross Road to V. T. road	14–1	14–113
14	V. T. road	15–1	15–73(1)
15	Thenkapet road	16–1	16–123
16	City Bus Stand road	17–1	17–179(2)
17	Abjaranya road	18–1	19–114

UDIPI TALUK

DESCRIPTION OF URBAN ENUMERATORS' BLOCKS

Census Enumeration Block No.		Description of jurisdiction of the Census Enumeration Block		
		Name or No. of Street, Road, Lane etc.	No. of the first Census House	No. of the last Census House
1		2	3	4
Division III	18	Beedinagudde road	20–1	20–60(5)
	19	Bunts Hostel Alevoor road	21–1	21–107
	20	Bunts Hostel road	21–108	22–163
	21	Hanuman Office road	23–1	23–83
	22	Kolambe road	24–1	24–68
	23-A	Bunts Hostel road	24–69	25–42
	23-B	Kolambe road	25–43	25–136
	24	Kinnimulki Junction	26–1	26–120
	25-A	Chandu Maindan road	22–1	27–71
	25-B	Kinnimulki road	27–72	28–35
Division IV	26-A	Kanara Pady Temple road	29–1	29–78
	26-B	Katte Kinnimulki road	29–79	29–162(2)
	27-A	Park road	30–1	30–50
	27-B	Govt. Hospital road	30–51	30–119
	28	Brahmagiri Junction	31–1	31–94
	29	Old Post Office road	32–1	32–108
	30	Training School road	33–1	33–67
	31	Cross road to Govt. Hospital road	34–1	34–92
	32	Santhe katta	35–1	35–82
	33	Ramakrishna Theatre road	36–1	36–99
	34	Koragana Koppa road	37–1	37–82
Division V	35	Pentland bungalow road	38–1	38–93
	36-A	Pentland bungalow road	38–94	39–75
	36-B	Ambalapady main road	39–76	39–159
	37	Adi Udupi road	40–1	40–127
	38	Santhekatta Junction	41–1	41–93
	39-A	Lane behind Board High school	41–94	42–82
	39-B	Lane to Pentland bungalow	42–83	42–186(1)
	40	Santhekatta	43–1	44–88
	41	Haji Abdulla road	44–89	45–62
	42	Koragara Koppa Bannaji road	45–63	45–175
	43	Adi Udupi road	46–1	46–103
	44	Shiribeedu road	47–1	47–105
	45	Kalsanka	48–1	48–159

Name of Town: UDYAVAR (P)
Location Code No: 18/XVII

1		1	110
2		1	139
3		1	141
4-A		1	27
		44	140
4-B		18	43
5		1	83
6		1	99
7-A		1	81
		98	164

UDIPI TALUK

DESCRIPTION OF URBAN ENUMERATORS' BLOCKS

Census Enumeration Block No.	Description of jurisdiction of the Census Enumeration Block		
	Name or No. of Street, Road, Lane etc.	No. of the first Census House	No. of the last Census House
1	2	3	4
7-B	. . . .	82	97
8	. . . .	1	126
9	. . . .	1	90
10	. . . .	1	119/1
11-A	. . . .	1	133
11-B	. . . .	134	168
12-A	. . . .	1	60
12-B	. . . .	61	146
13	. . . .	1	138
14	. . . .	1	112
15	. . . .	1	102
16	. . . .	1	94

MYSORE

WORKERS CLASSIFIED BY INDUSTRIAL CATEGORIES, 1971

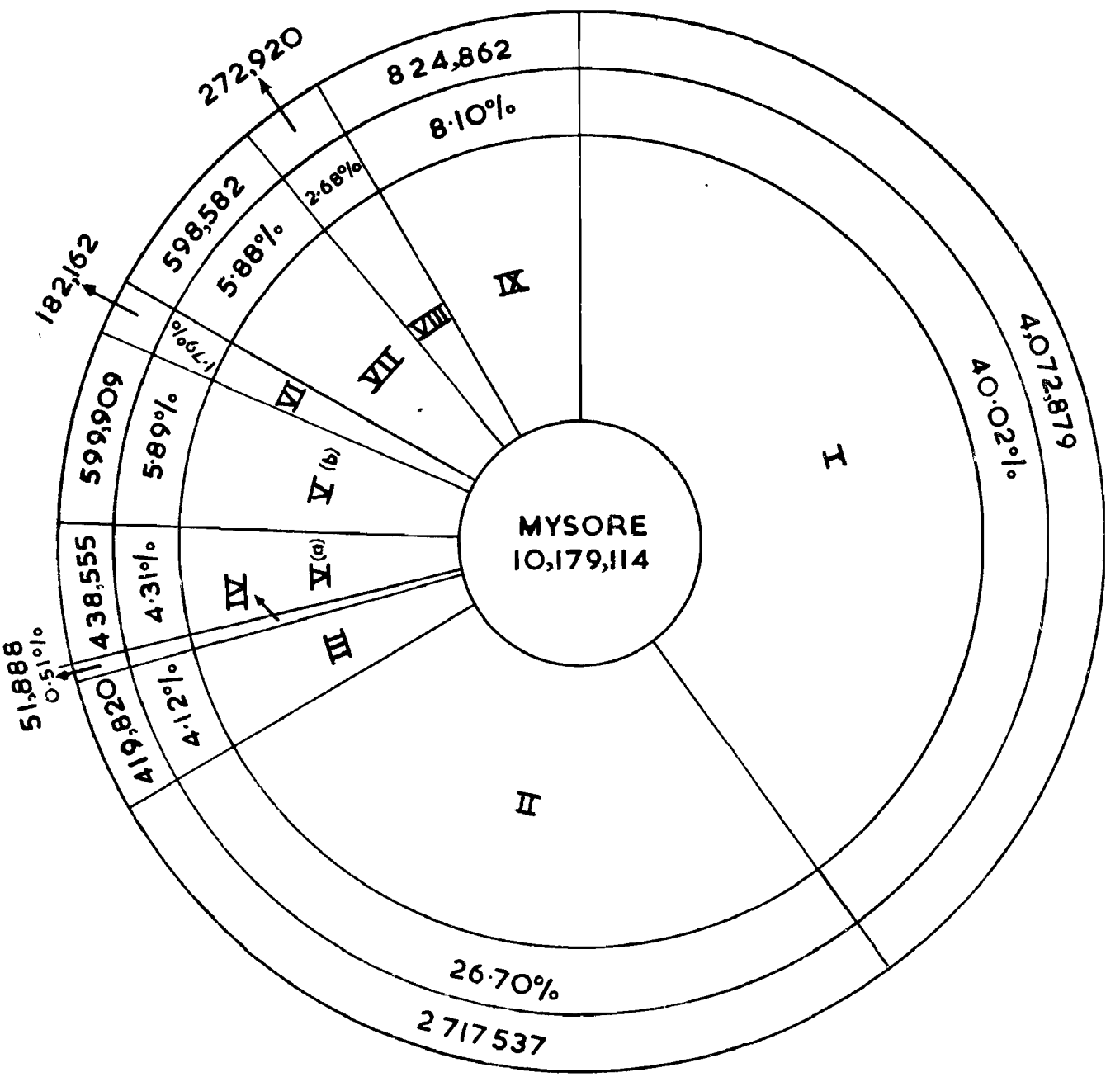

SOUTH KANARA DISTRICT

WORKERS CLASSIFIED BY INDUSTRIAL CATEGORIES, 1971

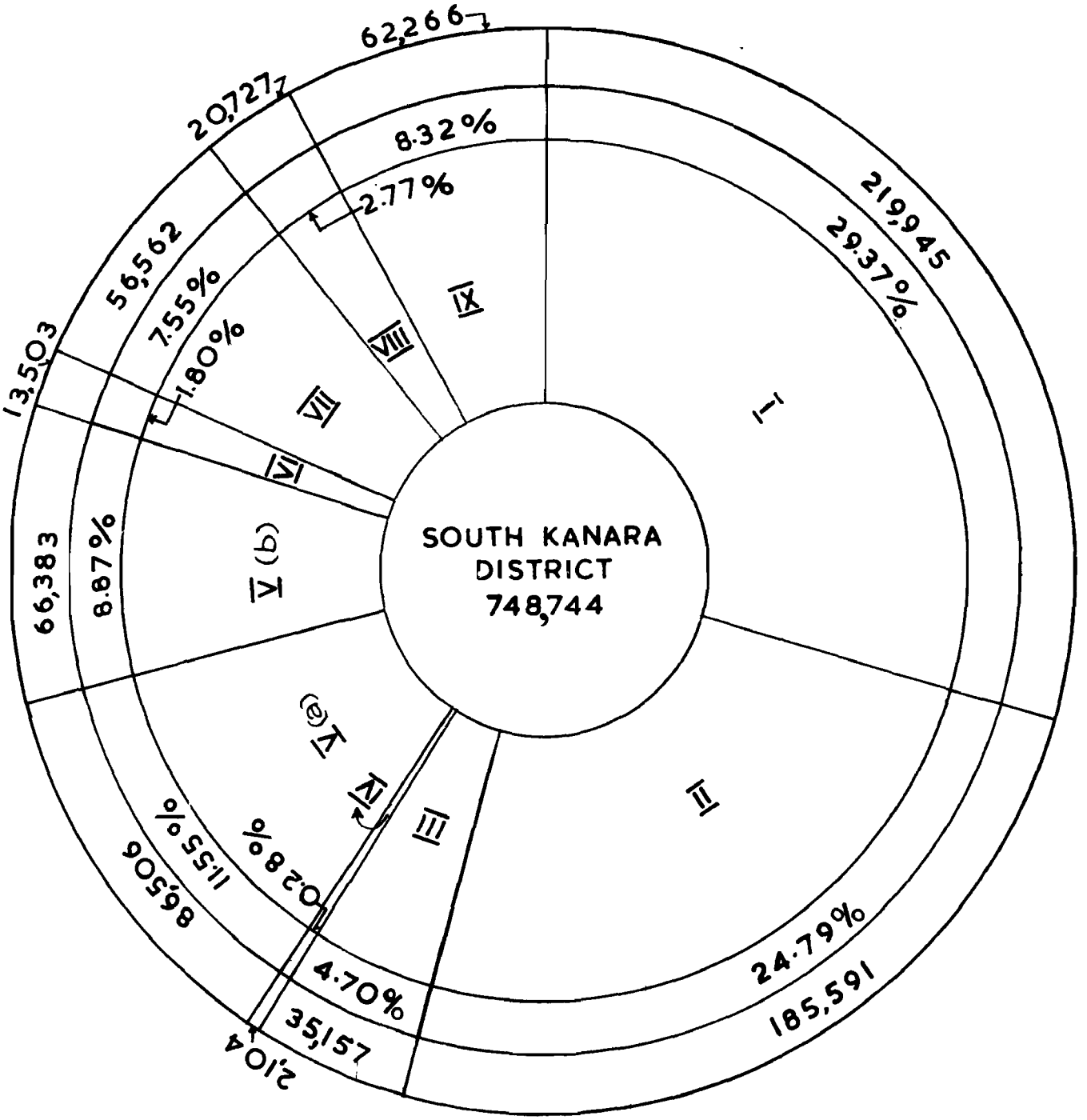

APPENDIX - I

APPENDIX—I

LIST OF HAMLETS WITH POPULATION OF 500 AND ABOVE

Data Not Compiled For This District

APPENDIX-II

APPENDIX - II

SCHEDULED CASTES AND SCHEDULED TRIBES IN MYSORE STATE

Scheduled Castes

"Scheduled Castes" means such castes, races or tribes or parts or groups within such castes, races or tribes as are deemed under Article 341 (of the Constitution of India) to be the Scheduled Castes for the purposes of the Constitution of India.

According to the *Constitution (Scheduled Castes) Order* 1950 and the *Constitution (Scheduled Castes) (Part C States) Order* 1951 as modified by *The Scheduled Castes and Scheduled Tribes Lists (Modification) Order*, 1956 and all subsequent amending Notifications issued up-to-date, the castes indicated under each of the different regions specified hereunder, have been declared as Scheduled Castes in the respective regions of the Mysore State.

No person who professes a religion different from the Hindu or the Sikh shall be deemed to be a member of a Scheduled Caste.

Scheduled Tribes

"Scheduled Tribes" means such tribes or tribal communities or parts of or groups within such tribes or tribal communities as are deemed under Article 342 (of the Constitution of India) to be Scheduled Tribes for the purposes of the Constitution of India.

According to the *Constitution (Scheduled Tribes) Order*, 1950, and the *Constitution (Scheduled Tribes) (Part C States) Order* 1951 as modified by *The Scheduled Castes and Scheduled Tribes Lists (Modification) Order*, 1956 and all subsequent amending Notifications issued up-to-date, the communities indicated under each of the different regions specified hereunder have been declared as Scheduled Tribes in the respective regions of the Mysore State.

Persons belonging to the Scheduled Tribes may profess any religion.

I. In the Districts of Bangalore, Kolar, Tumkur, Mandya, Hassan, Chikmagalur, Chitradurga, Shimoga, Bellary and Mysore (except Kollegal Taluk)—

Scheduled Castes

1. Adi Andhra
2. Adi Dravida
3. Adikarnataka
4. Banjara or Lambani
5. Bhovi
6. Dakkaliga
7. Ganti Chores
8. Handi Jogis
9. Kepmaris
10. Koracha
11. Korama
12. Machala
13. Mochi
14. Sillekyathas
15. Sudugadu Siddha

Scheduled Tribes

1. Gowdalu
2. Hakkipikki
3. Hasalaru
4. Iruliga
5. Jenu Kuruba
6. Kadu Kuruba
7. Malaikudi
8. Maleru
9. Soligaru

II. In the Districts of Belgaum, Bijapur, Dharwar and North Kanara —

Scheduled Castes

1. Ager
2. Bakad or Bant
3. Bhambi, Bhambhi, Asadaru, Asodi, Chamadia, Chamar, Chambhar, Chamgar, Haralayya, Harali, Khalpa, Machigar, Mochigar, Madar, Madig, Mochi, Telugu Mochi, Kamati Mochi, Ranigar, Rohidas, Rohit or Samgar.
4. Bhangi, Mehtar, Olgana, Rukhi, Malkana, Halalkhor, Lalbegi, Balmiki, Korar or Zadmalli
5. Chalvadi or Channayya
6. Chenna Dasar or Holaya Dasar
7. Dhor, Kakkayya or Kankayya
8. Garoda or Garo
9. Haller
10. Halsar, Haslar, Hulasvar or Halasvar
11. Holar or Valhar
12. Holaya or Holer
13. Lingader
14. Mahar, Taral or Dhegu Megu
15. Mahyavanshi, Dhed, Vankar or Maru Vankar
16. Mang, Matang or Minimadig
17. Mang–Garudi
18. Meghval or Menghvar
19. Mukri
20. Nadia or Hadi
21. Pasi
22. Shenva, Chenva, Sedma or Ravat
23. Tirgar or Tirbanda
24. Turi
25. Kotegar or Metri (*In North Kanara District only*).

Scheduled Tribes

1. Barda
2. Bavacha or Bamcha
3. Bhil, including Bhil Grarsia, Dholi Bhil, Dungri Bhil, Dungri Garasia, Mewasi Bhil, Rawal Bhil, Tadvi Bhil, Bhagalia, Bhilala, Pawra, Vasava and Vasve.
4. Chodhara
5. Dhanka including Tadvi, Tetaria and Valvi
6. Dhodia
7. Dubla, including Halavia or Halpati
8. Gamit or Gamta or Gavit including Mavchi, Padvi, Vasava, Vasave and Valvi
9. Gond or Rajgond
10. Kathodi or Katkari including Dhor Kathodi or Dhor Katkari and Son Kathodi or Son Katkari.
11. Kokna, Kokni Kukna
12. Koli Dhor, Tokre Kodi, Kolcha or Kolgha
13. Naikda or Nayaka, including Cholivala Nayaka, Kapadia Nayaka, Mota Nayaka and Nana Nayaka
14. Pardhi, including Advichincher and Phanse Pardhi
15. Patelia
16. Pomla
17. Rathawa
18. Varli
19. Vitolia, Kotwalia or Barodia

III. In the Districts of Gulbarga, Bidar and Raichur —

Scheduled Castes

1. Anamuk
2. Aray (Mala)
3. Arwa Mala
4. Beda (Budga) Jangam
5. Bindla
6. Byagara
7. Chalvadi
8. Chambhar
9. Dakkal (Dokkalwar)
10. Dhor
11. Ellamalwar (Yellammalawandlu)
12. Holeya
13. Holeya Dasari
14. Kolupulvandlu
15. Madiga
16. Mahar
17. Mala
18. Mala Dasari
19. Mala Hannai
20. Malajangam
21. Mala Masti
22. Mala Sale (Netkani)
23. Mala Sanyasi
24. Mang
25. Mang Garodi
26. Manne
27. Mashti
28. Mehtar
29. Mitha Ayyalvar
30. Mochi
31. Samagara
32. Sindhollu (Chindollu)

Scheduled Tribes

1. Bhil
2. Chenchu or Chenchwar
3. Gond (including Naikpod and Rajgond)
4. Koya (including Bhine Koya and Rajkoya)
5. Thoti

IV. In South Kanara District and Kollegal Taluk of Mysore District —

Scheduled Castes

1. Adi Andhra
2. Adi Dravida
3. Adi Karnataka
4. Ajila
5. Arunthathiyar
6. Baira
7. Bakuda
8. Bandi
9. Bellara
10. Chakkiliyan
11. Chalavadi
12. Chamar or Muchi
13. Chandala
14. Cheruman
15. Devendrakulathan
16. Dom, Dombara, Paidi or Pano
17. Godagali
18. Godda
19. Gosangi
20. Holeya
21. Jaggalo
22. Jambuvulu
23. Kadaiyan
24. Kalladi
25. Karimpalan
26. Koosa
27. Kudumban
28. Kuravan
29. Madari
30. Madiga
31. Maila
32. Mala
33. Mavilan
34. Moger (Muger)
35. Mundala
36. Nalakeyava
37. Nayadi
38. Pagadai
39. Pallan
40. Pambada
41. Panchama
42. Pinniandi
43. Paraiyan
44. Puthirai Vannan
45. Raneyar
46. Samagara
47. Samban
48. Sapari
49. Semman
50. Thoti
51. Thiruvalluvar
52. Valluvan

Scheduled Tribes

1. Adiyan
2. Aranadan
3. Irular
4. Kadar
5. Kammara
6. Kattunayakan
7. Konda Kapus
8. Kondareddis
9. Koraga
10. Kota
11. Kudiya or Melakudi
12. Kurichchan
13. Kurumans
14. Maha Malasar
15. Malasar
16. Malayekandi
17. Mudugar or Muduvan
18. Palliyan
19. Paniyan
20. Pulayan
21. Sholaga
22. Toda

V. In Kollegal Taluk of Mysore District —

Scheduled Castes

1. Pannadi
2. Vathiriyan

Scheduled Tribes

Kaniyan or Kanyan

VI. In South Kanara District —

Scheduled Castes

1. Bathada
2. Hasla
3. Nalkadaya
4. Paravan

Scheduled Tribes

Marati

VII. In Coorg District —

Scheduled Castes

1. Adi Dravida
2. Adi Karnataka
3. Adiya
4. Balagai
5. Holeya
6. Madiga
7. Muchi
8. Mundala
9. Pale
10. Panchama
11. Paraya
12. Samagara

Scheduled Tribes

1. Korama
2. Kudiya
3. Kuruba
4. Maratha
5. Meda
6. Yerava

CENSUS OF INDIA 1971—MYSORE STATE

PUBLICATION PROGRAMME

Portrait of Population—A Descriptive Analysis

PART I-A — First Part of the General Report
PART I-B — Second Part of the General Report
PART I-C — Subsidiary Tables
PART II-A — General Population Tables (A Series)
PART II-B — Economic Tables (B Series)
PART II-C (i) — Distribution of Population—Mother Tongue and Religion, Scheduled Castes and Scheduled Tribes.
PART II-C (ii) — Other Social & Cultural Tables and Fertility Tables—Tables on Household Composition, Single Year Age, Marital Status, Educational Levels, Scheduled Castes and Scheduled Tribes, etc.
PART II-D — Migration Tables
PART III — Report on Establishments
PART IV — Report on Housing
PART V — Special Tables and Ethnographic Note on Scheduled Castes and Scheduled Tribes.
PART VI-A — Town Directory
PART VI-B — Special Survey Reports on Selected Towns
PART VI-C — Survey Reports on Selected Villages
PART VIII-A — Administration Report— Enumeration } *Not for sale—*
PART VIII-B — Administration Report—Tabulation } *for official use only*
PART IX — Census Atlas
PART IX-A — Administrative Atlas
PART X — District Census Handbooks:—
PARTS A & B — Village & Town Directory and Village & Townwise Primary Census Abstract
PART C — Analysis Report, Administrative Statements and District Census Tables Special Studies and other Miscellaneous Reports.

ALL INDIA PUBLICATIONS

Volumes similar to those indicated above are being published at the All India level. Apart from these, All India Census Tables on 1% Sample basis being Part II (Spl.) and a Special Report on Graduates and Technical Personnel being Part VII are also being published.

The District Census Handbooks will be available for sale at the Government Central Press, Bangalore and the other publications at the office of the Director of Census Operations in Mysore, Bangalore and the Manager of Publications, Civil Lines, Delhi-6.