

CENSUS OF INDIA 1981

SERIES-20

TAMIL NADU

PART XIII-B

DISTRICT CENSUS HANDBOOK

VILLAGE AND TOWNWISE PRIMARY CENSUS ABSTRACT

SOUTH ARCOT

A. P. MUTHUSWAMI
OF THE INDIAN ADMINISTRATIVE SERVICE
Director of Census Operations, Tamil Nadu.

1983

PRICE Rs.

PUBLISHED BY GOVERNMENT OF TAMIL NADU AND PRINTED BY THE DIRECTOR OF STATIONERY AND PRINTING, MADRAS AT THE GOVERNMENT BRANCH PRESS, TIRUCHCHIRAPPALLI — 620 010.

CONTENTS

		PAGE NOS
Foreword	.. .. ..	iii
Preface	.. .. ..	v
Important Statistics	.. .. ..	xxv
District Map	.. Facing Page ..	xxvi
Analytical Note	.. .. ..	1—13
Primary Census Abstract	.. .. ..	16—25
Primary Census Abstract for Scheduled Castes	.. ..	28—37
Primary Census Abstract for Scheduled Tribes	.. ..	40—49

VILLAGE AND TOWNWISE PRIMARY CENSUS ABSTRACT

1. GINGEE TALUK

Taluk Map	Facing Page ..	52
Alphabetical List of villages	.. .	53—55
Village Primary Census Abstract	.. ..	56—91

2. TINDIVANAM TALUK

Taluk Map	Facing Page ..	94
Alphabetical List of villages	— -	95—97
Village Primary Census Abstract	.. ..	98—137
Urban Primary Census Abstract	.. ..	138—144

3. VILLUPURAM TALUK

Taluk Map	Facing Page ..	146
Alphabetical List of villages	.. ..	147—149
Village Primary Census Abstract	.. ..	150—179
Urban Primary Census Abstract	.. ..	180—187

4. TIRUKKOYILUR TALUK

Taluk Map	Facing Page ..	190
Alphabetical List of villages	.. ..	191—193
Village Primary Census Abstract	.. ..	194—218
Urban Primary Census Abstract	.. ..	220—225

5. KALLAKKURICHCHI TALUK

Taluk Map	Facing Page ..	228
Alphabetical List of villages	.. ..	229—232
Village Primary Census Abstract	.. ..	234—278
Urban Primary Census Abstract	.. ..	280—285

6. ULUNDURPETTAI TALUK

Taluk Map	Facing Page ..	288
Alphabetical List of villages	— .	289—290
Village Primary Census Abstract	.. ..	292—316

			PAGE NOS.
7. PANRUTI TALUK			
Taluk Map	Facing Page		318
Alphabetical List of villages	..	..	319
Village Primary Census Abstract	..	..	320—334
Urban Primary Census Abstract	..	..	336—364
8. CUDDALORE TALUK			
Taluk Map	Facing Page	..	366
Alphabetical List of villages	..	..	367—368
Village Primary Census Abstract		..	370—389
Urban Primary Census Abstract	..	..	390—404
9. VRIDDHACHALAM TALUK			
Taluk Map	Facing Page	..	406
Alphabetical List of villages	..	..	407—408
Village Primary Census Abstract	..	..	410—434
Urban Primary Census Abstract	..	..	436—448
10. TITTAKKUDI TALUK			
Taluk Map	Facing Page	..	450
Alphabetical List of villages	..	..	451—452
Village Primary Census Abstract	..	..	454—473
11. CHIDAMBARAM TALUK			
Taluk Map	Facing Page	..	476
Alphabetical List of villages	..	..	477—478
Village Primary Census Abstract	..	..	480—504
Urban Primary Census Abstract	..	..	506—527
12. KATTUMANNARKOIL TALUK			
Taluk Map	Facing Page	..	530
Alphabetical List of villages	..	..	531—532
Village Primary Census Abstract	..	..	534—559

Responsibility for the correctness of internal details shown in the maps rests with the Publisher.

FOREWORD

The District Census Handbook (DCH), compiled by the Census Organisation on behalf of the State Government, is one of the most valuable products of the Census. The DCH is constantly referred to by planners, administrators, academicians and researchers. It is *inter alia* used for delimitation of constituencies, formulation of local level and regional plans and as an aid to district administration. The District Census Handbook is the only publication which provides Primary Census Abstract (PCA) data up to village level for the rural areas and ward-wise for each city or town. It also provides data on infrastructure and amenities in villages and towns, etc.

The District Census Handbook series was initiated during the 1951 Census. It contained important census tables and PCA for each village and town of the district. During 1961 Census the scope of the DCH was enlarged and it contained a descriptive account of the district, administrative statistics census tables and a village and town directory including PCA. The 1971 DCH series was planned in three parts. Part A related to village and town directory, Part B to village and town PCA and Part C comprised analytical report, administrative statistics, district census tables and certain analytical tables based on PCA and amenity data in respect of villages. However, in some states, it was confined to district census tables and in a few cases altogether given up due to delay in compilation and printing.

While designing the format of 1981 DCH series, some new features along with the restructuring of the format of village and town directory have been attempted. At the same time, comparability with the 1971 data has also been kept in view. All the amenities except power supply in the village have been brought together in the village directory with the instruction that in case an amenity is not available in the referrent village, the distance in broad ranges from the nearest place where the amenity is available may be given. The restructuring of the format of the village directory and incorporating more exhaustive data on infrastructure aspect, particularly in relation to amenities and land-use pattern is expected to further meet the need of micro level planning for rural areas. It is expected to help not only in local area planning but regulating the provision of goods and services as well, so as to minimise the regional imbalances in the process of development. A few new items of information have also been introduced to meet some of the requirements of the Revised Minimum Needs Programme. Such new items of information as adult literacy centres, primary health sub-centres and community health workers in the village have been introduced in the village directory with this objective in mind. The new item on approach to the village is to have an idea about the villages in the district which are inaccessible. A new column "total population and number of households" has been introduced to examine the correlation of the amenities with the population and number of households they serve. An addition of two more appendices, listing the villages where no amenities are available and according to the proportion of scheduled caste and scheduled tribe population to the total population, has also been made with this view in mind.

The format of the town directory have also been modified to meet the requirements of the Minimum Needs Programme by providing information on a few new items. A new statement on civic and other amenities in slums in Class I and Class II towns (Statement IV-A) has been introduced with this objective in mind. It is expected that this will help the planners to chalk out programmes on provision of civic amenities for the improvement of slums. The columns on scheduled caste and scheduled tribe population in Statement IV relating to civic and other amenities and adult literacy classes/centres under educational facilities in Statement V are also added *inter alia* with this view. A significant addition is class of town in all the seven statements of the town directory. The infrastructure of amenities in urban areas of the country can be best analysed by taking the class of towns into consideration. The addition of the columns on civic administration status and population in a few statements also serves this purpose.

The format of the Primary Census Abstract for the villages and towns has been formulated in the light of changes in the economic and other questions canvassed through the individual slip of 1981 census.

In order to avoid delay in the publication of 1981 DCH series, it has been so designed that part A of the volume contains village and town directory and Part B, the PCA of villages and towns including the Scheduled Castes and Scheduled Tribes PCA up to Taluk/Town level. At the beginning of the DCH, a detailed analytical note supported by a number of inset tables based on PCA and non-census data in relation to the infrastructure has been introduced to enhance its value. The district and taluk level maps depicting the boundaries and other important features have been inserted at appropriate places to further enhance the value of the publication.

This publication is a joint venture of the State Government and the Census Organisation. The data have been collected and compiled in the State under the direction of Shri A. P. Muthuswami, I.A.S., the Director of Census Operations, Tamil Nadu on behalf of the State Government which has borne the cost of printing. The task of planning, designing and co-ordination of this publication was carried out by Shri N. G. Nag, Deputy Registrar-General (Social Studies) of my office, Dr. B. K. Roy, Deputy Registrar-General (Map) provided the technical guidance in the preparation of the maps. Data received from Census Directorate have been scrutinised in the Social Studies Division at the headquarters under the guidance of Shri M. M. Dua, Senior Reseach Officer.

I am thankful to all who have contributed in this project.

New Delhi,
The 26th April, 1982.

P. PADMANABHA,
REGISTRAR-GENERAL, INDIA.

PREFACE

It has been the tradition of the Government of Tamil Nadu to Publish immediately after each Census, a District Census Handbook separately for each district containing the census statistics, besides other valuable data of local importance for the use of the State Government, district administration, research scholars and other data users. The first series of District Census Handbook were brought out immediately after the 1951 Census and the present publication after the 1981 Census is the fourth in the series.

The data presented in this publication were collected during the census operations in February–March, 1981, the reference data being 1st March, 1981.

The District Census Handbook consists of the following two parts—

Part A—Village and Town Directory; and

Part B—Village and Townwise Primary Census Abstract.

In Part–A, apart from certain major characteristics of the district in relation to economic resources like forestry, agriculture, industries, etc., informations are also available regarding certain basic amenities like education, medical, drinking water-etc., in each village.

This volume relates to Part—B of the District Census Handbook. It contains the district and village/townwise Primary Census Abstract and the Primary Census Abstract for Scheduled Castes and Scheduled Tribes.

The district Primary Census Abstract gives for each territorial unit upto taluk level in the case of rural areas and upto the town level for urban areas, occupied residential houses, households, total population, the Scheduled Caste and Scheduled Tribe population, literates and main workers. The main workers are further categorised into four broad groups, viz., Cultivators, Agricultural labourers, Household Industry Workers and Other Workers. Information is also furnished regarding marginal workers and non-workers. The village and townwise Primary Census Abstract gives similar information for villages and wards of towns. With a view to help users to compile data relating to panchayats, breakup details are also given, wherever necessary, in the village Primary Census Abstract. Besides, there is an Appendix which furnishes at urban block level, total population and the Scheduled Caste and Scheduled Tribe population.

In bringing out this publication, I have received assistance from Sri M. Thangaraju and Sri M. Nagappan, Deputy Directors of Census Operations, Sri R. Narayanan, Assistant Director of Census Operations and Sri C.T. Rajan, Investigator besides a large number of staff members of this Directorate.

In formulating the scope and content of the data in this publication and designing the formats for presentation of the data, I have received valuable guidance from Sri P. Padmanabha, Registrar-General, India. The encouragement I have received from him at every stage of the work has contributed in a great measure to the successful publication of this District Census Handbook.

I hope the data in this volume would be found useful by the planners and other data users.

A. P. MUTHUSWAMI,
DIRECTOR OF CENSUS OPERATIONS,
TAMIL NADU.

Madras,
March, 1983.

ACKNOWLEDGEMENT

It is my pleasant duty to acknowledge the able assistance given by the follewing officers and staff of my office in the preparation of this volume.

Primary Census Abstract:

1. Sri C. K. Somasundaram, Investigator
2. Srimathi B. Jayalaksmi, Tabulation Officer
3. Sri P. G. Sankaran, Statistical Assistant
4. Sri G. Jayabalan, Statistical Assistant
5. Kumari B. Saradha, Computor
6. Kumari M. C. Vijayalakshmi, Computor

Inset tables on Primary Census Abstract:

1. Sri T. S. Rajaram, Investigator
2. Sri S. Packiaraj, Investigator
3. Sri C. T. Rajan, Investigator
4. Srimathi A. M. Mangayarkarasi, Tabulation Officer
5. Srimathi N. Muniammal, Statistical Assistant
6. Sri M. R. V. Krishna Rao, Statistical Assistant
7. Srimathi S. Meera Bai, Upper Division Clerk
8. Srimathi S. Uma, Lower Division Clerk

Maps:

1. Sri Jogesh Dass, Senior Geographer
2. Sri A. Rajamani, Senior Artist
3. Sri N. Chandran, Artist
4. Sri M. Kothandaraman, Hand Press Machine Operator

A. P. MUTHUSWAMI,
Director of Census Operations,
Tamil Nadu.

ERRATA

Page Number.	Particulars.	Column Number.	*For*	*Read*
(1)	(2)	(3)	(4)	(5)
7	Table 7 – Neyveli Urban Agglomeration	6	Not clear	0·28
8	Thorapadi	5	do.	8.94
10	Table 10 – Chidambaram–Urban	6	do.	8.79
11	South Arcot District–Urban	3	959,623	659,623
	South Arcot District–Rural	10	11·64	18·64
12	Vriddhachalam–Rural	17	Not clear	46·07
16	South Arcot District–Rural	9	do.	1,747,830
	Urban	11	40,30	40,306
		12	639,600	39,600
18	South Arcot District–Total	26	318,059	338,059
23	Kattumannarkoil Taluk–Total	31	Not clear	10,374
24	Gengaikondan (P)	6	1,647	1,657
25	Neyveli Urban Agglomeration	14	143	142
		20	22,805	22,806
	Gengaikondan (P)	12	458	459
		33	192	102
	Melpathi (P)	36	8	3
32	Panruti Taluk–Rural	6	28,573	28,753
		10	2,326	2,329
	Cuddalore Taluk–Rural	6	37,542	37,452
	Tittakudi Taluk–Total	10	3,368	3,268
	Rural	5	66,158	66,258
		10	3,368	3,268
35	Neyveli (T.S.)	30	Not clear	2,452
	Vriddhachalam Taluk–Total	28	3,904	3,064
40	South Arcot District–Urban	7	887	877
46	Melpathi (P)	25	2	..
56	27 Sindagampundi	7	259	257
57	41 Sirudalipundi	14	Not clear	86
59	26 Palampundi	28	Not clear	252
65	85 Karunguli	14	do.	60
67	110 Pappambadi (Mel)–Total	27	942	492
68	145 Vadavanur	6	863	363
69	145 Vadavanur	13	Not clear	46
	155 Sennalur	14	Not clear	8
70	153 Narasingarayanpettai	17	Not clear	156
	154 Konai	15	do.	818
71	124 Kalavay (Mel)	26	..	1
	140 Nattarmangalam	27	Not clear	121
	148 Uranittangal	23	75	45
73	158 Manalpadi	14	Not clear	130
74	174 Nallampillaipettai	15	do.	794
76	212 Pappampadi (kil)	6	do.	1,069
	216 Kappai	4	do.	260
	224 Mel Arungunam	4	do.	201
79	205 Kongarappattu	23	do.	85
	210 Taiyur	23	do.	23
80	253 Amur	3	do.	200·99
85	36 Sevalambadi (kil)	3	Vadavetti a/c	Vadavetti c/o

Page Number.		Particulars.
(1)		(2)
86	73	Manandal
90	215	Thiruvambattu
	233	Anaiyeri
91	246	Vailamur (kil)
98	25	Kalvay (vade)
99	6	Neduntondi
	8	Puttanandal
100	35	Karani (kil)
103	73	Pantadu
104	52	Perapery
	58	Pettai (Mel)
	65	Pallippakkam
	75	Rayanallur
105	79	Kandadu
107	101	Palakuppam
	108	Vilukkam
108	104	Pampundi
109	111	Peradikkuppam (Mel)
113	153	Nalmukkal
115	181	Kalvay (Ten)
	199	Kunimedu
116	178	Kenippattu
117	172	Vengandur
	177	Pandamangalam
118 to 121	235	Kuttapakkam (Kil)
119	214	Kiledayalam
	221	Alagaramam
120	229	Mailam
121	226	Sendiyambakkam
	231	Parikkalpattu
122	266	Vidur (Veedur)
	276b/b	Polichapallam
	276	Polichapallam-Total
	279	Tollanur
126	290	Tiruvaikkarai
	298	Irumbai
	302	Pattanur
		Taluk Rural Total
136	272	Olundiyapattu
153	6	Karuvashi
	7	Chennappanayakkanpalayam
	33	Mandagapattu
	38	Nemur
	41	Porur
154	56	Vembi
156	54	Melkondai

Column Number.	*For*	*Read*
(3)	(4)	(5)
2	Manandal a/c	Manandal a/b
4	213 for a/b	213 for b/b
4	234 for a/d	234 for d/d
2 and 3	Vailalamur (kil)	Vailamur (kil)
3	233·07	233.67
14	Not clear	55
14	do	5
21	do	3
9	do	52
20	do	33
19	333	33
20	79	75
17	Not clear	202
27	350	850
10	Not clear	499
11	do	11
22	do	1
27	do	190
28	17	174
13	Not clear	397
14	526	529
17	78	87
28	851	861
28	Not clear	249
2	Kiloonpakkam	Kuttapakkam (Kil)
13	625	658
14	Not clear	362
15	do	977
28	do	393
27	do	154
6	4,392	4,372
7	954	958
8	208	2,081
8	437	435
3	685·97	685·77
3	275·72	1,275·72
7	426	436
6	419,239	419,236
3	Olundiyapattu a/c	Olundiyapattu a/b
27	Not clear	699
27	do	233
26	45	46
24	2	22
25	1	..
28	Not clear	322
4	308	303
15	Not clear	680

Page Number.	Particulars.	Column Number.	*For*	*Read*
(1)	(2)	(3)	(4)	(5)
159	109 Kuchchippalaiyam (Vada)	10	361	97
		13	134	361
160	103 Maduraipakkam	14	917	134
	111 Ayyankovilpattu	15	Not clear	1,093
161	100 Mundiyambakkam	18	149	194
	101 Panaiyapuram	27	Not clear	906
	108 Kappiyampuliyur	26	Blank	...
	116 Mambalampattu	28	75	758
162	152 V. Budur	28	Not clear	1,376
163	152 V. Budur	3	618·58	618·56
165	166a/b Panampattu	14	Not clear	128
169	183 Anangur	27	Not clear	862
170	237 Sornavur (Kilpadi)	28	0113	1,130
	240 Perichchambakkam	6	Not clear	2,090
171	217 Siruvadadu	5	do	92
	231 Kongambattu	14	do	362
172	219 Mandagapattu	10	do	389
	226 Arasamangalam	20	do	292
	234 Pakkam	19	do	332
	Taluk Rural Total	22	do	3
173	224 Parasureddipalayam	21	do	24
177	125 a/b Villupuram	16	do	51,764
180	Villupuram (M) Ward 12	28	do	499
	Taluk Urban Total	1	125	125 a/b
181	Villupuram (M) — Ward 10	7	1,623	1,023
182	Ward 1	4	1,343	13,403
183		14	Not clear	651
184	Ward 4 EB 13	16	do	54
	Ward 6 Total	28	do	1,461
	Ward 7 EB 26	3	673	679
186	Ward 19 EB 66	4	28	23
	Ward 19 Total	3	Not clear	595
	Ward 28 Total	5	do	2
191	Adoorkolapakkam	5	do	2
196	39 Vedalam	5	...	41
198	56 Kuvanur	3	Not clear	48
	57 Melarippattu	18	Blank	...
	8 Satyakandanur	6	2,195	2,095
200	51 Nadungambattu	5	Not clear	104
201	64 Mananpundi	3	do.	299.53
202	108 Madampundi	22	do.	6
203	121 Sittilingamadam	26	do.	43
	122 C. Meyyur	3	72.22	372.22
	123 Viracholapuram	14	Not clear	420
204	108 Madampundi	9	45	451
206	151 Senganankollai	14	Not clear	139
	157 Nathamur R.F.	19	do.	83
		4	do.	279
		3	do.	1,442.49

Page number.	Particulars.	Column number.	*For.*	*Read.*
(1)	(2)	(3)	(4)	(5)
206	164 Pavandur	5	398	392
		8	Not clear	971
	165 Panapakkam	7	do.	458
207	133 Elrampattu	13	do.	295
	138 Timmichchur	14	do.	89
	153 Kadiyar	9	do.	189
	165 Panapakkam	9	do.	281
208	164 Pavandur	22	do.	23
209	140 Kolapparai	23	do.	19
	153 Kadiyur	23	do.	25
	159 Villivakkam	23	8	2
	165 Panapakkam	27	Not clear	208
210	183 Malaiyambattu	5	262	253
212	168 Edaiyar	19	Not clear	367
216	94a/b Deviyagaram	4	100c/b for c/c	100a/b for c/c
	95 Kachchikkuvachchan	4	100a/b for a/c	100a/b for c/c
	100a/b Tirukkoyilur	1	100	100a/b
220	Tirukkoyilur (P) Ward 15	4	Not clear	240
222	Ward 13	22	Blank	...
224	Ward 9	4	Not clear	383
234	1 Gudaram	5	do.	133
	3 Kurumballur	3	do.	323
	4 Mulakkadu	4	do.	122
		8	do.	273
	6 Pavunjippattu	8	do.	559
	8 Manalur	7	do.	664
	40 Vanjikkuli	3	do.	900.83
236	21 Jambadai	17	do.	445
	26 Sirpanandal-Total	20	do.	457
	36 Puduppattu	18	Blank	..
237	27 Arumbarambattu	26	Not clear	184
	39 Vazhakkuli	28	do.	43
	40 Vanjikkuli	28	do.	53
238	47 Pachcheri	6	do.	956
	58 Eduttanur	5	do.	196
	60 Odiyandal	3	do.	193·06
	61 Vanapuram	3	do.	824·53
	62 Nagalkudi	8	do.	292
	65 Sivapuram	6	do.	796
	66 Olagadaiyambattu	6	do.	696
	69 Putteri	7	do.	2,823
	71 Arasambattu	4	do.	969
		5	do.	988
	72 Pudupalapattu	3	do.	996·82
	81 Ennadu (P)	3	do.	1,295·94
	82 Erukkambattu	6	do.	349
		7	do.	169
	83 Pannippadi	3	do.	910·74
	84 Kallippattu	8	do.	770
239	48 Perambur	10	Blank	..
	57 Chinnakolliyur	14	Not clear	92

Page Number.	Particulars.	Column Number.	*For*	*Read*
(1)	(2)	(3)	(4)	(5)
239	60 Odiyandal	14	Not clear	162
	61 Vanapuram	14	do.	98
	72 Pudupalapattu	14	do.	89
	84 Kallippattu	14	do.	47
241	47 Pachcheri	26	do.	96
	51 Puttirambattu	23	64	54
	53 Pakkam	25	Blank	..
	63 Attiyur	26	Not clear	119
	79 Kiladukuli	24	Blank	1
	80 Meladukuli	24	do.	..
242	96 Endal	7	Not clear	559
	99 Aviniyur	3	do.	515·75
	112 Poykkunam	6	do.	1,9 6
	126 a/b Karadichittur	5	933	932
243	96 Endal	9	Not clear	347
	115 Kanal R.F.	9	Blank	..
245	105 Viriyur	28	370	1,3 0
	110 Siruvallur (Vada)	28	341	541
	112 Poykkunam	23	72	22
	123 Kondiyanattam	25	Not clear	2
	126 a/b Karadichittur	23	do.	69
	126 b/b Karadichittur	27	do.	915
247	163 Mallianpadi	23	do.	19
248	159 Palarampattu	9	7	67
249	129 Cholambattu	22	Blank	..
250	191 Melvadi	28	Not clear	895
	199 Pallagachcheri	3	650·14	600·14
	201 Vaniyandal	4	159	519
251	172 Pottiyam	5	519	542
	181 Sulankurichchi	5	Not clear	190
	190 Kunniyur	11	do.	339
	195 Periyamambattu	10	do.	544
	197 Torasalur (Vada)	9	do.	83
	198 Kalaiyanallur	13	do.	189
	208 Mokur	9	do.	890
	210 Sembadakurichi	9	do.	509
253	195 Periyamambattu	11	4	..
	207 Sadaiyampattu	9	Not clear	524
	208 Mokur	14	do.	96
	209 Alambalam	24	do.	106
254	225 Mallattur	23	do.	29
	237 Sirunagalur	28	Not clear	367
	241 Thyagai	27	do.	340
	247 Niramati	8	do.	969
256	211 Eruvaypattanam	3	do.	280.34
	248 Kiranur (Ten)	5	188	187
	249 Tachchur	7	Not clear	763
		20	do	89
		17	32	372
		16	7	17

Page Number.	Particulars.	Column Number.	*For*	*Read*
(1)	(2)	(3)	(4)	(5)
257	224 Eliyattur	28	Not clear	641
	247 Noramati	23	do	42
	252 Chettiyandal (Ten)	23	do	21
258	255 Pandiyankuppam	5	do	569
	258 Namasivayapuram	8	do	1.094
	262 Vilambur	6	do	2.865
		7	do	1.424
	265 Porasakkurichchi	3	do	594.97
		4	do	392
	273 Chittathur	6	do	569
	274 Gurupidapuram	5	do	299
	280 Udiyanachchi	6	1.418	1.448
	283 Varanjaram	4	Not clear	255
		5	do	259
	287 Chitteri	4	do	99
	288 Sattanur	6	do	657
	290 Vanavaratti	4	do	309
		8	do	786
	291 Torasalur (Ten)	7	do	380
	292 Kattanandal	8	do	420
	293 Lachchiyam	8	do	355
259	269 Kadiyanallur	13	do	269
	281 b/b Kongarayapalayan	13	do	297
	291 Torasalur (Ten)	14	do	46
	292 Kattanandal	14	do	16
	293 Lachchiyam	14	do	36
261	287 Chitteri	26	Blank	..
	290 Vanavaratti	26	Blank	..
262	317 Sirumangalam	8	483	488
263	297 Vinaitirttapuram	13	Not clear	126
264	318 Kilanariyappanur	19	do	49
	324 Perumangalam	22	Blank	..
	332 Siruvallur (Ten)	21	Blank	..
265	296 Kilpundi	25	Not clear	1
	297 Vinaitirttapuram	27	do	160
266	Taluk Rural Total	3	22.135.00	221.358.00
281	Kallakkurichchi (P) Ward 10	13	Not clear	765
283	Ward 6	28	do	511
289	Sl. No. 84 Madiyanur	3	176	175
290	134 Puttanandal	3	Not clear	12
292	31 Anathur	5	184	784
293	31 Anathur	9	Not clear	579
294	33 Poyyarasur	18	do	3
	35 Alanguppam	19	do	8
	37 a/b Arumbattu	20	do	42

Page Number.	Particulars.	Column Number	*For*	*Read*
(1)	(2)	(3)	(4)	(5)
295	37 Arumbattu—Total	28	Not clear	697
296	77 Kandalvadi	3 to 8	do	646.35
				502
				502
				2,679
				1,354
				1,325
297	76 Siruttanur	13	341	314
298	72 Parukkambattu	18	Not clear	2
	74 Madappattu	17 to 22	do	113
			Blank	..
			Not clear	34
			do	3
			do	2
			Blank	..
	76 Siruttanur	15 to 22	Not clear	478
			do	12
			do	358
			do	4
			do	78
			do	7
			do	5
			Blank	.
	78 Paravanandal	19	Not clear	15
		21	do	1
299	59 Ellaigramam	24	20	29
	65 Attur	24	Not clear	62
	67 Parikkal	23	do	60
	71 Ananvari	23	do	23
		24	do	9
	73 Chittanangur	23	do	47
		24	do	3
	75 Mettattur	23	do	27
		24	do	6
		28	do	268
	77 Kandalvadi	23	do	35
		24	do	1
		25	do	6
		26	do	190
		27	do	501
		28	do	1,119
	78 Paravanandal	23	do	9
300	110 Sembattamaliyanur	8	do	536
	113 Kamabattu	3	do	154·81
	115 Nemali	3	do	199·76
		7	do	376
	118 Semmanangur	3	do	509.83
301	118 Semmanangur	13	do	448
	119 Padur	14	do	435

Page number.	Particulars.	Column number.	For	Read
(1)	(2)	(3)	(4)	(5)
302	83 Sivapattanam	17	Not clear	44
	90 Vandipalayam	16	33	3
	98 Neyvanai	18	Blank	..
	105 Pinnalavadi	21	Not clear	5
	106 Palangunam	16	86	80
	111 Anganur	22	Not clear	1
	117 Arali	21	Blank	..
		22	Blank	1
	118 Semmanangur	15	40	640
303	110 Sembattmalaiyanur	25	Blank	..
	119 Padur	27	Not clear	937
304	144 Nonaiyavadi	3	do	244.99
		4	do	143
	157 Nedumanur	3	do	196.69
		8	do	304
	159 Siyyamangalam	3 to 8	do	200.96
				66
				66
				297
				147
				150
305	127 Kuttadi	13	162	12
306	148 Pidagam	22	Not clear	4
	154 Settiyanandal	21	do	1
	158 Parindal	15 to 22	Not clear	380
				130
				96
				7
				224
				119
				11
				1
309	184 Ilavattadi	14	Not clear	13
311	Taluk Rural Total	28	80,226	80,224
312	37 a/b Arumbattu	4	Not clear	38 for b/b
315	155 Paramangalam	4	Not clear	154 for b/c
316	161 Tiruppayar	4	160 for a/b	160 for b/b
	184 Ilavattadi	4	181 a/b for	181 a/b for b/e
320	4 Enaderimangalam	3	489·46	489·36
	9 Melkumaramangalam-Total	5	1106	1100
	25 Pungunam	8	Not clear	976
	31 Elumedu	6	do	8,041
		7	do	1,557
	33 Kanisapakkam	3 to 8	do	274·16
				485
				485
				2,592
				1,321
				1,271

Page Number.	Particulars	Column Number	For	Read
(1)	(2)	(3)	(4)	(5)
320	35 Pandarakkottai	6 to 8	Not clear	3,501
				1,831
				1,670
322	26 Melkovarapattu	20	do.	286
	28 Perumalnaickenpalayam	20	do.	219
	33 Kanisapakkam	18 to 22	do.	12
				362
				362
				3
				2
324	60 Tiruvamur	5 to 8	do	558
				2,833
				1,439
				1,394
	66 Meliruppu	5	do.	387
	68 a/b Kiliruppu	6 to 8	do.	2,153
				1,082
				1,071
	68 a/b Kiliruppu—Total	3 to 8	do.	647·81
				576
				604
				3,287
				1,661
				1,626
325	43 b/b Sanniyasippettai	14	19	92
	46 Sundaravadi	13	496	491
	66 Meliruppu	14	6	67
326	36 Manamandaputtur	18	Blank	..
	42 Angichettipalayam	19	Not clear	669
		20	207	407
		22	Not clear	36
	48 Kilkuppam	17	do.	33
	52 Sattipatti	22	Blank	..
	57 a/b Semakottai	20	Not clear	202
	57 Semakottai-Total	22	Blank	8
	59 a/b Veerapperumanallur	19 to 22	Not clear	550
				539
				27
				..
	59 Veerapperumanallur—Total	19 to 21	do.	655
				575
				147
	61 Visur	19	do.	229
		20	do.	275
	65 Semmadu	18	do.	7
		19	do.	210
		20	do.	87
	68 a/b Kiliruppu	17	46	436

Page Number.	Particulars	Column Number	For	Read
(1)	(2)	(3)	(4)	(5)
327	43 Saniyasippettai	27	92	592
	52 Sattippatti	23	Not clear	119
	59 a/b Veerapperumanallur	23	do.	122
	68 b/b Kiliruppu	26	do.	5
		27	do.	235
328	70 Kadampuliyur	8	do.	2,168
	71 Melmambattu	5	68	658
	81 Vallam-Total	6	4.04	4,504
	95 Sorattur	6	Not clear	1,783
		7	do.	936
	97 Peyiganattam	8	do.	330
	99 Kilur	7	2,43	2,493
	102 Terkumelur	3	59·75	159·75
329	76 a/b Puliyur	14	841	341
	102 Terkumelur	10	Not clear	239
	104 Tenkuttu	9	do.	98
		10	do.	113
		13	do.	599
		14	do.	149
	Taluk Rural Total	9	281,753	28,753
		13	159,254	59,254
330	87 Kilangayankuppam	16	Not clear	204
	95 Sorattur	17	do.	291
	97 Peyiganattam	19	do.	23
		21	Blank	..
		22	do.	1
	99 Kilur	15	Not clear	1,439
	100 a/b Vadakutty	22	Blank	..
	101 a/b Vadakkumelur	15	Not clear	602
		21	Blank	..
		22	Blank	..
	102 Terkumelur	18	Not clear	5
		19	do.	250
		21	Blank	1
		22	do.	..
	103 Varadarayapuram	22	do.	..
331	86 Perperiyankuppam	23	Not clear	249
	91 Virasingamkuppam	18	1920	1,020
	97 Peyiganattam	27	183	180
333	48 Kilkuppam	4	47 a/b for a/	47 b/b for a/b
336	Panruti (M) Ward No. 7	4	Not clear	256
340	Thorapadi (P) Ward 12	5	9	94
343	Town Total	28	Not clear	2,626
344	Nellikuppam (M) Ward 4	7	do.	944

Page Number.	Particulars.	Column Number.	For	Read
(1)	(2)	(3)	(4)	(5)
345	Nellikuppam (M) Ward 5	14	Blank	301
	Ward 14	9	Not clear	6
	Town Total	10	do.	5,899
346	Ward 12	18	Blank	..
	Town Total	19	1,940	2,940
347	Ward 5	25	Blank	..
	Ward 9	27	Not clear	416
349	Neyveli (T.S.) Ward 24	13	do	1,546
351	Ward 17	23	do.	606
	Ward 26	28	do.	2,119
	Ward 31	28	do.	71
359	Nellikuppam (M) Ward 1—Total	3	784	1,784
361	Neyveli (T. S.) Ward 8, EB 354	4	Not clear	119
364	Ward 27, EB 446 Total	5	do.	7
367	53 Kumarapettai	5	do.	8
	75 Peddanayakkankuppam	3	do	46
	76 Periyakanganankuppam	3	33	89
	79 Pudukkadai	3	89	33
	80 Puvanikuppam	3	83	6
368	91 Tambipettai	3	6	83
	93 Tayilgunampattanam	3	93	88
	94 Tennambakkam	3	88	93
	95 Thambipalayam	3	94	4
	97 Tirttanagari	3	30	75
370	8 Kilinjikuppam	3	4	94
	18 Malaipperumalagaram	3	642·73	643·73
	24 Irandayiravilagam	3	448·2	448·02
	33 Periyakankanankuppam	3	158·47	156·47
	35 Tottappattu	4	Not clear	191
	39 Konamangalam	4	do.	365
371	15 Kilkumaramangalam	6	do.	1,061
	31 Gunduvuppalavadi—Total	13	372	373
372	11 Kilalinjipattu	14	560	562
	15 Kilkumaramangalam	18	Blank	..
	26 Marudadu	15	Not clear	349
	30 Subauppalavadi	20	do.	129
	33 Periyakanganankuppam	16	do.	22
	38 Karamanikuppam	21	Blank	..
374	69 Sembankuppam	15	Not clear	543
375	40 Pillali	4	do.	454
	64 Gangamanayakkankuppam	13	91	491
		9	Not clear	109
376	48 Tirumanikkuli	10	do.	93
	49 Vanamadevi	21	Blank	..
	59 Ponniankuppam	15	Not clear	397
377	43 Koothappakkam	19	do.	306
		28	do.	886

Page number.		Particulars	Column number.	For	Read
(1)		(2)	(3)	(4)	(5)
377	45	Arisippettiyankuppam	28	Not Clear	528
	53	Vellakarai—Total	24	16	15
	65	Valudalambattu	27	Not clear	1,625
	73	Timmarayuttankuppam	28	190	60
378	87	Kesavanarayanapuram	8	28	288
380	84	Idankondambattu	17	Not clear	13
381	105	Parvatipuram	28	3,677	3,577
	106	Karunguli	28	Not clear	1,431
382	118	Kundiyamalliur-Total	5	546	646
	Taluk	Rural Total	3	Not clear	49,177·60
			4	do.	47,133
			5	do.	49,073
384	112	Kalkunam	20	do.	300
384	113	Guruvappampettai	20	Blank	24
	Taluk	Rural Total	22	Blank	347
390		Cuddalore (M) Ward 12	4	Not clear	601
		Ward 13	4	do.	599
		Ward 25	4	do.	725
		Town Total	3	do.	2,771
			8	do.	62,707
391		Cuddalore (M) Ward 12	14	1,059	1,057
		Ward 35	14	Not clear	847
392		Ward 1	16	do.	133
394		Kurinjipadi (P) Ward 3	8	Blank	881
397		Taluk Urban Total	28	66,281	66,231
398		Cuddalore (M) Ward 1, EB 2	4	Not clear	16
399		Ward 7, EB 35	3	do.	813
		EB 36	5	do.	21
400		Ward 14 Total	3	do.	2,768
404		Kurinjipadi (P) Ward 6, EB 351	4	..	6
410	3	Marur	4	15	154
	6	Adiyur	8	Not clear	429
	11	Siruvambur	6	do.	1,188
	17	Kovilanur	6	do.	968
	30	Irulakurichi	6	do.	1,525
411	28	Iruppur	13	do.	1,100
413	4	Maligaimedu	27	do.	209
	30	Irulakurichi	27	38	308
	32	Aladi	23	Not clear	96
	35	Vijayamanagaram	25	36	86
			26	Not clear	217
	37	Parur-Total	24	do.	23
414	40	Memattur	3	do.	692.65
	76	Gopurapuram	4	do.	231
	78	Chinnapandaramkuppam	3	do.	136.38
415	56	Sattiyam	9	do.	337
	57	Kachiperumalnattam	13	do.	96
	65	Palayapattinam	9	do	194

Page number.	Particulars	Column number.	For	Read
(1)	(2)	(3)	(4)	(5)
416	42 Nallur	22	Not clear	2
	47 Melakurichi	15	do.	122
417	77 Kanadakandan	28	do.	130
418	89 Mannambadi	3	do.	716.23
	106 Kulappakkam	3	do.	444.61
419	108b/b Agaram	14	162	102
	108a/b Agaram	10	Not clear	90
	110a/b Kunankurichi	14	do.	203
	111a/b Mangalam	14	do.	415
420	95 Idaiyur	22	Blank	..
421	99 Sattakudal	23	Not clear	60
422	114 Periyakkurichchi	4	1,101	1,107
423	125 Kumaramangalam	13	Not clear	392
	141 Sakkaramangalam	9	do.	35
		10	do.	32
424	131 Karuvappilankurichchi	20	do.	123
	133 Alanduraipattu	19	do.	6
	142 Valliyam	20	do.	29
	147 Kodumanur	20	do.	38
425	136 Terkuvadakkuputtur	24	do.	5
426	158 Kavanur	3	do.	853.10
427	157 Kottumulai	9	33	323
		10	Not clear	290
	162 Ottimedu	13	20	205
428	Taluk Rural Total	15	Not clear	65,013
433	139 Rajendrapattanam	4	149 for b/b	140 for b/b
436	Vriddhachalam (M) Ward 20	5	255	355
	Ward 22	7	50	550
437	Ward 8	13	688	638
438	Ward 7	15	Not clear	790
	Ward 19	19	do.	166
439	Ward 16	23	294	394
	Town Total	25	Not clear	63
441	Gengaikondan (P) Ward 12	13	183	153
451	41 Kilseruvay	3	00	100
454	2 Arasankudi-Total	3	706·16	706·00
	33 Kaludur	3	Not clear	884·85
455	8 Kolavai	10	do.	158
	24 Pulikarambalur	14	Blank	..
	34 Tondankurichchi	13	203	293
	39 Sirumangalam	9	Not clear	289
456	6 Rettakurichi	17	do.	180
	9 Ki[illegible]attur	17	do.	217
	18 P[illegible]andur	15	do.	495

Page number.		Particulars	Column number	For	Read
(1)		(2)	(3)	(4)	(5)
456	20	Korakkavadi	21	14	11
	27	Mangalur	15	96	936
	36	Agaram	19	151	157
457	38	Maduravalli	26	Blank	..
458	58	Marudattur	3	Not clear	439·24
459	78	Vadakarampundi	10	43	430
460	56	Kilnemeli	20	Blank	..
461	48	a/b Kilmangalam	27	Not clear	304
462	107	Adamangalam	5	47	470
	113	Ariyaravi	8	281	231
	116	Pennadam	5	236	2,396
463	80	Kilkalpundi	13	335	325
464	107	Adamangalam	16	408	403
466		Taluk Rural Total	6	982,495	182,495
467	123	Elumattur	14	6	68
		Taluk Rural Total	10	3,053	33,053
469	129	Gudalur	26	Blank	..
478	108	Periyanerkunam	3	26	36
	170	Vasaputtur	3	152	132
480	5	Kulakkudi	3	Not clear	425·88
	38	Viramudayanatham	7	Not clear	1,485
481	12	Puvalai	14	Not clear	125
482	1	Kattalai	22	22	2
	34	Agara Alambadi	20	Not clear	89
483	16	Periyappattu	28	Not clear	1,150
485	65	Odaiyur	14	290	280
	66	Sathamangalam	13	Not clear	763
486	40	Settiya Tope	21	0	10
487	55	Mutlur	24	1	12
488	110	Nakkaravandankudi	3	Not clear	309·53
489	85	Keerapalayam	14	do.	532
	94	Velliyakudi	10	do.	162
	95	Palaiyamserndagudi	14	do.	114
	98	Harirajapuram (Ten)	13	do.	304
	107	Pichavaram	14	do.	199
	113	Pallippadi	14	do.	313
	115	Kannangudi	10	do.	266
	117	Idaiyanpulachcheri	14	46	146
490	99	Melvanniyur	19	Not clear	139
	112	Midikudi	16	do.	103
	115	Kannangudi	15	do.	494
491	84	Vayalur	84	do.	256
	99	Melvanniyur	27	do.	196

Page number.	Particulars	Column number.	For	Read.
(1)	(2)	(3)	(4)	(5)
492	127 Adur	4	Not clear	496
493	124 Odakkanallur	9	do.	122
	158 Pettai	11	8	81
494	121 Vadapakkam	17	6	69
	130 a/b Kottankudi	17	Not clear	19
		21	do.	7
	133 Gavarappattu	19	do.	222
	136 Chittalappadi	16	do.	118
495	133 Gavarappattu	28	do.	679
	135 Tirukkalippalai	28	do.	790
	146 Kuluppadi	28	do.	458
	155 Chettimuthu	28	do.	128
	156 Kadavachcheri	23	do.	50
		27	do.	192
	158 Pettai	28	do.	180
497	163 Perambattu	18	do.	459
	174 Tavarthambattu	9	do.	195
498	175 Gudalur	20	do.	159
499	161 Ambikapuram	28	12	129
	162 Jayamkondapattanam	28	Not clear	583
507	Chidambaram (M)—Ward 7	13	do.	713
515	Bhuvanagiri (P)—Ward 3	10	do.	344
516	Col. Heading	2	Name of village	Name of Town/Ward.
520	Taluk urban Total	15	Not clear	23,343
		20	do.	657
531	Sl. No. 43. Koothandavilagam	2	Kodandavijagam	Koothanda-vilagam.
532	96 Odaiyur	3	27	127
535	30 Palayankottai (Melpadi)	13	33	38
545	73 Melnedumbur	28	Not clear	176
	74 Kalikadanan	28	do.	50
	90 Elleri	28	do.	1,135
	91 a/b Lalpettai	28	do.	3,226
	92 Udaiyarkudi	28	do.	3,440
550	Heading	..	Urban Primary	Village Primary
551	Taluk Rural Total	9	34,334	34,343
553	Taluk Rural Total	23	9,436	9,438

IMPORTANT STATISTICS

			TAMIL NADU	SOUTH ARCOT DISTRICT
POPULATION	TOTAL	Persons	48,408,077	4,201,869
		Males	24,487,624	2,130,444
		Females	23,920,453	2,071,425
	RURAL	Persons	32,456,202	3,542,246
		Males	16,334,231	1,794,416
		Females	16,121,971	1,747,830
	URBAN	Persons	15,951,875	659,623
		Males	8,153,393	336,028
		Females	7,798,482	323,595
Decennial Population Growth Rate, 1971-81.			17·50	16·15
Area (in Kms.)			130,058·0	10,895·0
Density of Population			372	386
Sex Ratio			977	972
Literacy Rate		Persons	46·76	36·78
		Males	58·26	49·38
		Females	34·99	23·81
Percentage of Urban Population to Total Population.			32·95	15·70
Percentage to Total Population :				
(i) Main workers		Persons	39·31	38·45
		Males	55·85	55·44
		Females	22·36	20·98
(ii) Marginal workers		Persons	2·42	3·33
		Males	0·73	0·96
		Females	4·16	5·77
(iii) Non-workers		Persons	58·27	58·22
		Males	43·42	43·60
		Females	73·48	73·25
Percentage of Main workers by categories :				
(i) Cultivators		Persons	29·22	38·41
		Males	31·75	44·01
		Females	22·76	23·20
(ii) Agricultural labourers		Persons	31·73	38·99
		Males	23·24	28 62
		Females	53·43	67·15
(iii) Household Industry workers		Persons	4·72	2·37
		Males	4·10	2·68
		Females	6·30	1·53
(lv) Other workers		Persons	34·33	20·23
		Males	40·91	24·69
		emales	17·51	8·12
Percentage of Scheduled Caste Population to Total Population.		Persons	18·35	25·97
		Males	18·32	25·93
		Females	18·38	26·01
Percentage of Scheduled Tribe Population to total Population.		Persons	1·07	1·28
		Males	1·08	1·29
		Females	1·07	1·27
Number of occupied Residential Houses			9,982,996	830,129
Number of villeges		Total	16,812	2,371
		Inhabited	15,831	2,280
		Uninhabited	981	91
Number of Towns			434	17

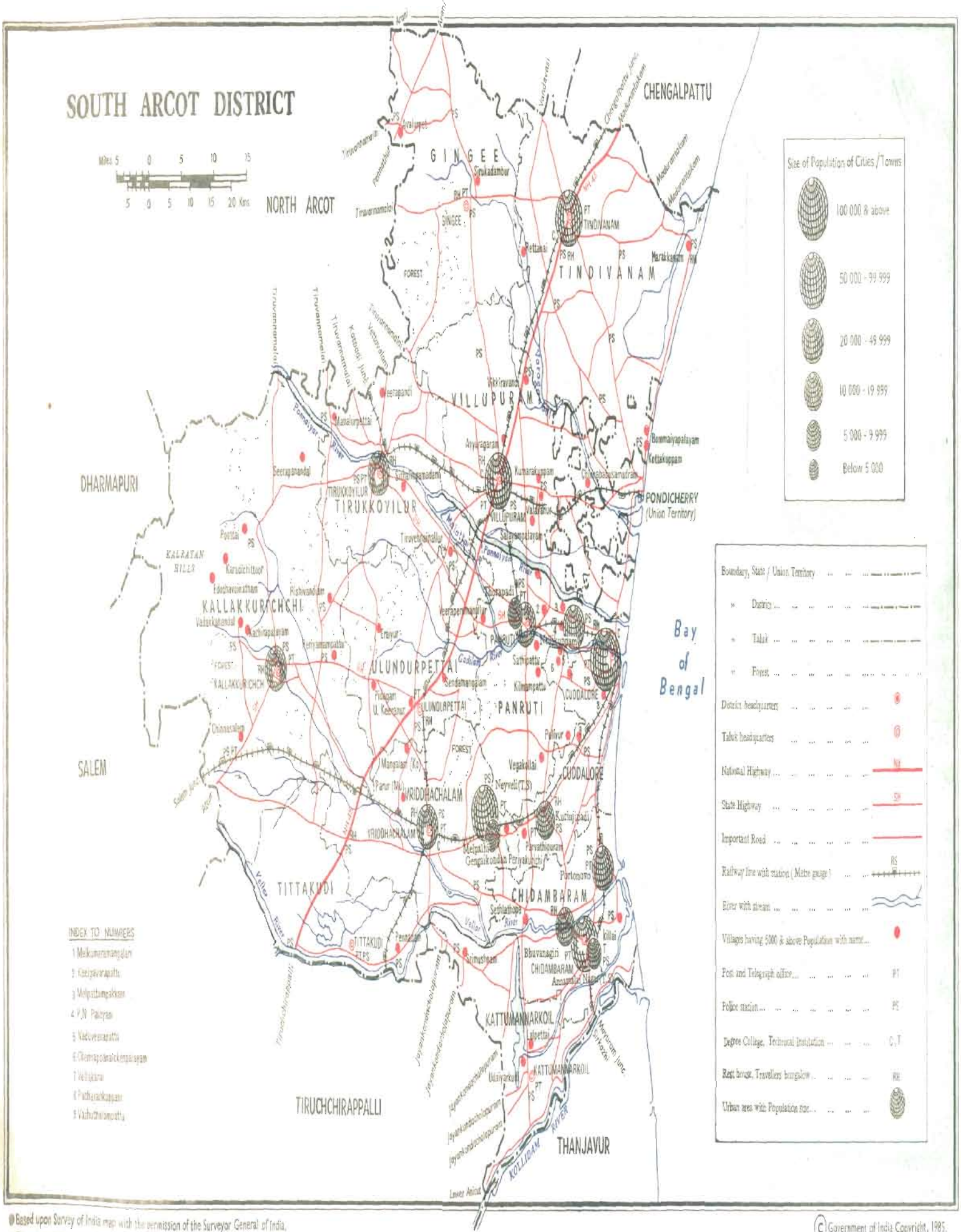

Based upon Survey of India map with the permission of the Surveyor General of India.

The territorial waters of India extend into the sea to a distance of twelve nautical miles measured from the appropriate base line.

© Government of India Copyright, 1985.

P.2.P.C.S.O., Madras-5

ANALYTICAL NOTE

CENSUS CONCEPTS

Rural and Urban areas

Census figures are generally presented separately for rural and urban areas. In the 1981 Census, the definition of an urban unit is more or less the same as in the 1961 and 1971 Censuses but for some minor variations. The urban areas of 1981 Census are:

(a) All places with a Municipality, Corporation or Contonment Board or notified town areas;

(b) All other places which satisfied the following criterias:

(i) A minimum population of 5,000

(ii) At least 75 per cent of the male working population engaged in non-agricultural (and allied) activity.

(iii) A population of at least 400 per square kilometre (or one thousand per square mile).

The above definition of urban area varies slightly from that of 1961 and 1971 Censuses in that the males working in activites such as fishing, logging, etc., were treated as engaged in non-agricultural activity and therefore contributed to the 75 per cent criterion in the 1961 and 1971 Censuses, whereas in the 1981 Census, these activities are treated as on par with cultivation and agricultural labour for the purpose of this criterion. The rest of the areas not treated as urban are classified as rural areas.

Urban Agglomeration

Urban Agglomeration is a new concept formed during 1971 Census and this replaces the concept of town group adopted in 1961 Census. An Urban Agglomeration may be explained as follows: "It must form a continuous urban spread constituting a town and its adjoining urban outgrowth or two or more physically contiguous towns together with continuous well recognised urban outgrowth if any, of such towns."

Census House

A census house is a building or part of a building having a separate main entrance from the road or commoncourt yard or staircase, etc, used or recognised as a separate unit. It may be occupied or vacant. It may be used for a residential or non-residential purpose or both.

Household

A household is a group of persons, who commonly live together and would take their meals from a common kitchen, unless the exigencies of work prevented any of them from doing so.

Scheduled Castes/Scheduled Tribes

For the enumeration of Scheduled Castes and Scheduled Tribes in Census, the names of Scheduled Castes and Scheduled Tribes as recognised in Tamilnadu based on the Scheduled Castes and Scheduled Tribes Orders (Amendment) Act of 1976 (Central Act 108 of 1976) were followed. The enumerators were instructed to record a person as a Scheduled Caste/Scheduled Tribe provided the name given by the person was found in the list supplied to them.

Literates

In 1961 Census, a literate was defined as "A person who can both read and write with understanding in any language." A person who could merely read but cannot write was not a literate. It was not necessary that a person considered a literate must have received any formal education or have passed any minimum educational standard.

Work

Work has been defined as participation in any economically productive activity. Such participation may be physical or mental in nature. Work involves not only actual work but also effective supervision and direction of work.

Main workers and Marginal workers

A worker was identified with reference to a reference period preceding the census. The reference period prescribed was one year preceding the date of enumeration. Certain types of work such as agriculture, household industries like, gur making, etc., were carried on, either throughout the year or only during certain seasons or part of the year, depending on local circumstances. In such cases, what we were concerned with, was the broad time span of the agricultural seasons preceding the enumeration. Workers can be full time workers or seasonal workers or marginal workers. If a person has done any work during the reference period and if he had worked for the major part of the year, i.e (if he had worked for 183 days or more, he was considere to be a full time worker (main worker). If a

person had done any work during the reference period and if he has not worked for the major part of the year, i.e., if he had worked for less than 183 days. he was considered to be a marginal worker.

The main activity of workers has been classified into four categories, viz. cultivator, agricultural labourer, household industry and other work.

Cultivator

For purposes of Census, a cultivator is a person who is engaged either as an employer, single worker or family worker in cultivation of land owned, or held from Government, private persons or institutions, for payment in money, kind or share. Cultivation includes supervision and direction of cultivation.

Agricultural labourer

A person who works in another persons land for wages in money, kind or share should be regarded as an agricultural labourers. He or she has no risk in the cultivation but merely works in another person's land for wages and has no right of lease or contract on land on which he or she works.

Household Industry

For a person who returns his/her main activity as engaged in some production, processing, servicing or repair of articles or goods, it has been ascertained whether it is a household industry.

Household Industry is defined as an industry conducted by the head of the household and/or by the members of the household at home or within the village in rural area, and within the precincts of the house in urban areas. A larger proportion of workers in a household industry should consist of members of the household including the head. The industry should not be run on the scale of a registered factory which would, or has to be registered under the Indian Factories Act.

Non-workers

All persons who have not been treated as workers, i. e., persons who have not worked any time at all during the reference period of one year preceding the date of enumeration, have been considered as non-workers. These cover all persons who are engaged in unpaid home duties and who do no other work or have not done any work at all during the last one year, full time students and children attending school, all dependent such as infants or children not attending school or a person permanently disabled from work because of illness or old age, persons retired from service or rentiers, beggers, vagrants, convicts in jails of inmates of a penal, mental or charitable institution and all non-workers who may not come under any of the above categories.

Scope of Primary Census Abstract

The Primary Census Abstract, as it is called, presents basic data for each village or segment of a village (in cases where such village segments form different panchayats) in the "Villagewise Primary Census Abstract" and for each Ward/Division of a town in the "Urban Primary Census Abstract." The format of the Primary Census Abstract for the villages and towns in 1981 has been slightly modified as compared to the 1971 Primary Census Abstract.

The Primary Census Abstract gives such basic information as area in hectares/sq.km. occupied residential houses, number of households, total population, scheduled Castes and Scheduled Tribes population, literates, main workers, division of main workers into cultivators, agricultural labourers, workers in household industry and other workers, marginal workers and non-workers in respect of each unit. The Urban/Village Primary Census Abstract gives this information for each village and each urban ward. With a view to ensure comparability and to enable data users to derive the figures either for a revenue village or panchayat according to their requirements, the data are presented for segments of villages also. Wherever portions of one village happen to be in two or more panchayats the segmentwise data have to be used separately or added with some other segment data so as to derive panchayat data. For example, if portion of a revenue village bearing L.C.No 10 forms part of two panchayats, the figures are given separately for each portion of the village against L. C. No. 10 a/b and 10 b/b The total figures for the entire revenue village can be arrived at by adding the figure given against both the segments, viz. 10 a/b and 10 b/b given in the Village primary Census Abstract. If, instead, the panchayat figures are required, the data for the concerned village segment or segments relating to the panchayats concerned, are to be added up to arrive at the total figures for the respective panchayat.

An appendix presented in the case of the urban Primary Census Abstract gives 1981 population scheduled castes and scheduled tribes population for each enumerator block of the town. This is meant for the use of administrative and election authorities in urban areas. Such data are also required by urban planners and researchers for conducting other studies in selected blocks.

Mode of presentation

The consolidated figures for the district and each taluk are given in the beginning for Total Rural and Urban areas under the caption 'District Primary Census Abstract. An alphabetical list of revenue villages is then given along with the Census Location Code Numbers of 1981 Census followed by the Villagewise Primary Census Abstract. In the foot note given at the end of the villagewise Primary Census Abstract, the village included in Municipalities or Census towns are indicated. Then follows the Urban Block-wise Primary Census

Abstract. In an appendix to the urban Blockwise Primary Census Abstract, the population and Scheduled Caste/Scheduled Tribe figures for each Enumerator's Block of a town are given.

Map

Apart from the District Map given as frontispiece, map for each taluk showing the village numbers along with their boundaries have also been included at the appropriate places. As compared with the maps presented in 1971 District Census Handbook several, inprovements have been effected in the maps presented in this volume. All towns are shown in the district and taluk maps with shading screens and also spheres according to the population size of towns.

Area figures

In the District Primary Census Abstract, the area figures are given in square kilometres for Total Rural and Urban areas. In the Villagewise Primary Census Abstract's the area figures for each Location Code Unit are given in hectares up to two decimals. The area figures for each town in sq. km. is also given at the end of the Urban Blockwise Primary Census Abstract. In the District Primary Census Abstract, the area figures of the district total represent the "Geographical Area" figures supplied by the Surveyor-Genaral of India. Figures for Urban areas and villages are those supplied by the local bodies and revenue authorities. The urban area of a district has been arrived at by adding the urban area figures of each taluk within the district. Area figures for the rural areas of district/taluk are derived by subtracting the urban area figures from the total area of the district/taluk. The total area figures of the taluks will not tally with the district figures (because the taluk area figures) represent the 'Land Use' area and are derived from the figures supplied by the Tamil Nadu Directorate of Survey and Land Records while those of the district represent "Geographical area" supplied by the Surveyor-General of India. The total of the village areas given in the Villagewise Primary Census Abstract may not tally with the rural area of the taluk given in the District primary Census Abstract as the taluk area figures takes into account hills, forests, rivers, etc, whereas the village area may not include the same. For conversion, the ratio is 100 hectares—1 sq. km.

It is hoped that the pattern of presentation of basic Census particulars for each district are explained above and adopted in this volume would be found convenient by data users.

A brief analysis relating to certain population characteristics is made utilising the census data in the Primary Census Abstract. A number of tables have been designed for this purpose. The tables are generated at the district and taluk level for the rural areas and in regard to urban areas, town wise particulars are presented.

TABLE—1

POPULATION, NUMBER OF VILLAGES AND TOWNS, 1981

Sl. No.	Name of Taluk.	Population.									Number of Villages.		Number of Towns.
		Total.			Rural.			Urban.			Total.	Inhabited.	
		P	M	F	P	M	F	P	M	F			
(1)	(2)	(3)	(4)	(5)	(6)	(7)	(8)	(9)	(10)	(11)	(12)	(13)	(14)
1	Gingee	331,496	167,615	163,881	331,496	167,615	163,881	..	..	..	253	247	..
2	Tindivanam	475,756	241,931	233,825	419,236	212,717	206,519	56,520	29,214	27,306	305	299	1
3	Villupuram	493,306	251,832	241,474	416,215	212,004	204,211	77,091	39,828	37,263	240	225	1
4	Tirukkoyilur	291,726	147,802	143,924	269,889	136,679	133,210	21,837	11,123	10,714	184	173	1
5	Kallakkurichchi	552,011	278,650	273,361	525,103	264,948	260,155	26,908	13,702	13,206	349	329	1
6	Ulundurpettai	229,657	115,836	113,821	229,657	115,836	113,821	..	..	..	184	176	..
7	Panruti	420,359	214,296	206,063	242,315	123,362	118,953	178,044	90,934	87,110	104	94	4
8	Cuddalore	388,867	198,510	190,357	241,603	123,592	118,011	147,264	74,918	72,346	118	115	2
9	Vriddhachalam	283,553	143,466	140,087	230,571	116,020	114,551	52,982	27,446	25,536	162	156	3
10	Tittakudi	182,495	91,695	90,800	182,495	91,695	90,800	..	..	..	134	132	..
11	Chidambaram	349,464	176,100	173,364	250,487	127,237	123,250	98,977	48,863	50,114	180	176	4
12	Kattumannarkoil	203,179	102,711	100,468	203,179	102,711	100,468	..	..	..	158	158	..
SOUTH ARCOT DISTRICT		4,201,869	2,130,444	2,071,425	3,542,246	1,794,415	1,747,330	659,623	336,028	323,595	2,371	2,280	17

Table 1 furnishes talukwise and sex-wise population of rural and urban areas and total number of villages (inclusive of inhabited villages) and towns of South Arcot district.

It is seen that Kallakkurichchi is the thickly populated taluk of the district, while Tittakudi has the lowest population. It is noted that Kallakkurichchi has the maximum of rural population, while Panruti has the highest urban population. Kallakkurichchi taluk has the maximum number of villages, viz., 349, while Panruti and Chidambaram have four towns each.

TABLE—2

DECADAL CHANGE IN DISTRIBUTION OF POPULATION

Taluk.	Population.						Percentage decadal (1971–81) variation		
	1971			1981					
	Total	Rural.	Urban.	Total.	Rural.	Urban.	Total.	Rural.	Urban.
(1)	(2)	(3)	(4)	(5)	(6)	(7)	(8)	(9)	(10)
Gingee	295,896	295,896	..	331,496	331,496	..	+12·03	+12·03	..
Tindivanam	402,861	357,803	45,058	475,756	419,236	56,520	+18·09	+17·17	+25.44
Villupuram	423,530	363,288	60,242	493,306	416,215	77,091	+16·47	+14·57	+27·97
Tirukkoyilur	255,829	237,603	18,226	291,726	269,889	21,837	+14·03	+13·59	+19·81
Kallakkurichchi	469,476	448,843	20,633	552,011	525,103	26,908	+17·58	+16·99	+30·41
Ulundurpettai	200,808	200,808	..	229,657	229,657	..	+14·37	+14·37	..
Panruti	345,479	215,491	129,988	420,359	242,315	178,044	+21·67	+12·45	+36·97
Cuddalore	319,352	201,999	117,353	388,867	241,603	147,264	+21·77	+19.61	+25·49
Vriddhachalam	248,746	216,887	31,859	283,553	230,571	52,982	+13·99	+ 6·31	+66·30
Tittakudi	158,450	158,450	..	182,495	182,495	..	+15·18	+15·18	..
Chidambaram	314,014	224,376	89,638	349,464	250,487	98,977	+11·29	+11·64	+10·42
Kattumannarkoil	183,282	183,282	..	203,179	203,179	—	+10·86	+10·86	..
SOUTH ARCOT DISTRICT	**3,617,723**	**3,104,726**	**512,997**	**4,201,869**	**3,542,246**	**659,623**	**+16·15**	**+14·09**	**+28·58**

Table—2 Records the decadal changes in the distribution of population for the different taluks of South Arcot district.

The increase in population in the district during the decade is 16·15 % as against the State average of 17·50 %. Cuddalore taluk has recorded the highest percentage of decadal variation of population with 21·77 % followed by Panruti 21·67%, while the lowest decadal variation of only 10·86% is found in Kattumannarkoil taluk.

TABLE—3

DISTRIBUTION OF VILLAGES BY POPULATION RANGES

Range of population.	Number of villages in each range.	Percentage of villages in each range.
(1)	(2)	(3)
Less than 200	61	0·19
200—499	239	2·46
500—1,999	1,417	44 58
2,000—4,999	506	41·63
5,000—9,999	53	9·47
10,000 +	4	1.67
Total ..	2,280	100 00

Table—3 Provides useful data on the distribution of villages by population ranges in the district. It is seen that the maximum number of inhabited villages, viz. 1,417 are in the population range of 500–1,999, i.e, 44·57%. There are only 4 (1·67%) villages, which have a population of above 10,000.

TABLE—4

DISTRIBUTION OF VILLAGES BY DENSITY

Range of density (per sq. km.) (1)	Total number of villages in each density range. (2)	Percentage of villages in each density range. (3)
0—10	6	0·26
11—20	6	0·26
21—50	42	1·84
51—100	60	2·63
101—200	285	12·50
201—300	510	22·37
301—500	828	36·32
501 +	543	23·82
Total ..	**2,280**	**100·00**

Table—4 gives the distribution of villages in South Arcot district by different ranges of density.

TABLE—5

PROPORTION OF SCHEDULED CASTE POPULATION TO TOTAL POPULATION IN THE VILLAGES

Range of scheduled caste population to total population. (1)	Number of villages in each range. (2)	Percentage of villages in each range. (3)
Nil	201	8·82
5 or less	128	5·61
6—10	101	4·43
11—15	149	6·53
16—20	197	8·64
21—30	419	18·38
31 and above	1,085	47,59
Total ..	**2,280**	**100.00**

Table—5 Shows the proportion of Scheduled Caste population to total population in the villages of South Arcot district. It is seen that in the percentage range of 31 and above of Scheduled Caste population to total population, there are 1,085 villages, followed by 419 villages in the range of 21 to 30, 197 villages in the range of 16 to 20, 149 in the range of 11 to 15, 128 in the range of 5 or less and 101 in 6 to 10 range.

TABLE—6

PROPORTION OF SCHEDULED TRIBE POPULATION TO TOTAL POPULATION IN THE VILLAGES

Percentage range of Scheduled Tribe population to total population.	Number of villages in each range.	Percentage of villages in each range.
(1)	(2)	(3)
Nil	1,581	69·34
5 or less	568	24·91
6—15	68	2·98
16—25	8	0·35
26—35	2	0·09
36—50	2	0·09
51 and above	51	2·24
Total ..	2,280	100·00

Table—6 Furnishes similar data of Scheduled Tribe population in the villages of South Arcot district. It is noted that in the percentage range of 5 or less, there are as many as 555 villages (24·34%) while there are only 2 villages in the range of 36 to 50.

TABLE—7

PROPORTION OF SCHEDULED CASTE/SCHEDULED TRIBE POPULATION IN TOWNS.

Sl. No. and name of the town	Total Population	Total Scheduled Caste Population	Total Scheduled Tribe Population	Percentage of Scheduled Caste Population to total Population	Percentage of Scheduled Tribe Population to total Population
(1)	(2)	(3)	(4)	(5)	(6)
1. Annamalai Nagar		See Chidambaram Urban Agglomeration			
2. Bhuvanagiri	16,334	2,859	..	17.50	..
3. Chidambaram		See Chidambaram Urban Agglomeration			
Chidambaram Urban Agglomeration.	62,543	3,703	19	5.92	0.03
Annamalai Nagar	6,623	791	3	11.94	0.05
Chidambaram	55,920	2,912	16	5·21	0.03
4. Cuddalore	127,625	14,100	388	11.05	0.30
5. Gengaikondan		See Neyveli Urban Agglomeration			
6. Kallakkurichchi	26,908	2,991	5	11.12	0.02
7 Kurinjipadi	19,639	2,631	..	13.40	..
8. Melpathi		See Neyveli Urban Agglomeration			
9. Nellikuppam	40,489	12,111	26	29.91	0.06
10. Neyveli		See Neyveli Urban Aglomeration			
Neyveli Urban Agglomeration.	98,866	9,934	274	10.05	0.29
Gengaikondan	7,338	973	33	13·26	0.45
Melpathi	3,528	997	25	28.26	0·71
Neyveli	88,000	7,964	216	9.05	0.25

TABLE—7

PROPORTION OF SCHEDULED CASTE/SCHEDULED TRIBE POPULATION IN TOWNS

Sl. No. and name of the town	Total Population	Total Scheduled Caste Population	Total Scheduled Tribe Population	Percentage of Scheduled Caste Population to total Population	Percentage of Scheduled Tribe Population to total Population
(1)	(2)	(3)	(4)	(5)	(6)
11. Panruti	43,042	5,638	4	13.10	0.01
12. Portonovo	20,100	2,134	29	10.62	0.14
13. Thorapadi	6,513	582	..	8.94	..
14. Tindivanam	56,520	6,906	518	12.22	0.92
15. Tirukkoyilur	21,837	2,673	122	12.24	0.56
16. Villupuram	77,091	7,993	187	10.37	0.24
17. Vriddhachalam	42,116	5,651	243	13.42	0.58
ALL TOWNS	659,623	79,906	1,815	12·11	0·28

This table gives the proportion of Scheduled Caste and Scheduled Tribe Population in the various towns of South Arcot district. It is seen that Nellikuppam town has recorded the highest percentage of Scheduled Caste population with 29.91, while Tindivanam town has recorded the highest Scheduled Tribe population of 0·92. In Thorapadi town, the percentage of Scheduled Caste population is the lowest with only 8.94 and in Panruti town, the percentage of Scheduled Tribe population is only 0.01, while in Bhuvanagiri, Kurinjipadi and Thorapadi towns there are no Scheduled Tribes at all reported during the 1981 Census.

TABLE—8

LITERACY RATES BY POPULATION RANGES OF VILLAGES

Ranges of population.	Number of villages in each range.	Literacy rate
(1)	(2)	(3)
Less than 200	61	28.00
200 — 499	239	28 09
500 — 1,999	1,417	30·50
2,000 — 4,999	506	31·92
5,000 — 9,999	53	40·44
10,000+	4	41·89
Total	2,280	32.16

This table shows the literacy rates of different population ranges of villages in South Arcot district. The literacy rate of the rural population of South Arcot district is 32.16%. The highest literacy rate of 41.89% is seen in the population range of 10,000 and above, while the lowest literacy rate of 28.30% is found in the smallest population range of less than 200.

TABLE 9

LITERACY RATES FOR TOWNS

Serial Number and name of the town.	Literacy Rate
(1)	(2)
1. Annamalai Nagar	See Chidambaram Urban Agglomeration
2. Bhuvanagiri	57.16
3. Chidambaram	See Chidambaram Urban Agglomeration
Chidambaram Urban Agglomeration	68.45
Annamalai Nagar	69.27
Chidambaram	68.35
4. Cuddalore	61.00
5. Gengaikondan	See Neyveli Urban Agglomeration
6. Kallakkurichchi	55.48
7. Kurinjipadi	47.74
8. Melpathi	See Neyveli Urban Agglomeration
9 Nellikuppam	49.63
10. Neyveli	See Neyveli Urban Agglomeration
Neyveli Urban Agglomeration	71.71
Gengaikondan	60.19
Melpathi	39.03
Neyveli	73.98
11. Panruti	51.50
12. Portonovo	59.56
13, Therapadi	56.00
14. Tindivanam	62.32
15. Tirukkoyilur	59.58
16. Villupuram	65.09
17. Vriddhachalam	58.43
All Towns	**61.57**

This table furnishes the literacy rates of all Census Towns of South Arcot district. The literacy rates in the ubran areas vary roughly between 47 to 66%. It is however seen to be highest with 65.09% Villupuram and at the lowest with 47.74% at Kurinjipadi.

TABLE

PERCENTAGE OF LITERATES, WORKERS, NON-WORKERS, SCHEDULED CASTE/TRIBE

Name of Taluk.	Total Rural Urban.	Total Population.			Percentage of S. C. Population to total Population	Percentage of S. T. Population to total Population
		Persons	Males	Females		
(1)	(2)	(3)	(4)	(5)	(6)	(7)
GINGEE	T	331,496	167,615	163,881	18.72	1.82
	R	331,496	167,615	163,881	18.72	1.82
	U	..	..	..	..	..
TINDIVANAM	T	475,756	241,931	233,825	28.65	1.00
	R	419,236	212,717	206,519	30.86	1.01
	U	56,520	29,214	27,306	12.22	0.92
VILLUPURAM	T	493,306	251,832	241,474	24.02	0.62
	R	416,215	212,004	204,211	26.54	0.69
	U	77,091	39,828	37,263	10.37	0.24
TIRUKKOYILUR	T	291,726	147,802	143,924	25.48	0.60
	R	269,889	136,679	133,210	26.56	0.61
	U	21,837	11,123	10,714	12.24	0.56
KALLAKKURICHCHI	T	552,011	278,650	273,361	27.39	5.16
	R	525,103	264,948	260,155	28.22	5.45
	U	26,908	13,702	13,206	11.12	0.02
ULUNDURPETTAI	T	229,657	115,836	113,821	28.44	0.29
	R	229,657	115,836	113,821	28.44	0.29
	U	..	..	..	..	..
PANRUTI	T	420,359	214,296	206,063	19.71	0.21
	R	242,315	123,362	118,953	23.35	0.25
	U	178,044	90,934	87,110	14.77	0.14
CUDDALORE	T	388,867	198,510	190,357	23.19	0.17
	R	241,603	123,592	118,011	30.40	0.11
	U	147,264	74,918	72,346	11.36	0.26
VRIDDHACHALAM	T	283,553	143,466	140,087	28.37	0.64
	R	230,571	116,020	114,551	31.58	0.65
	U	52,982	27,446	25,536	14.38	0.57
TITTAKUDI	T	182,495	91,695	90,800	36.31	1.37
	R	182,495	91,695	90,800	36.31	1.37
	U	..	..	..	..	..
CHIDAMBARAM	T	349,464	176,100	173,364	27.48	0.48
	R	250,487	127,237	123,250	34.87	0.65
	U	98,977	48,863	50,114	8.79	0.05
KATTUMANNARKOIL	T	203,179	102,711	100,468	33.44	0.74
	R	203,179	102,711	100,468	33.44	0.74
	U	..	..	..	..	..
SOUTH ARCOT DISTRICT	T	4,201,869	2,130,444	2,071,425	25.97	1.28
	R	3,542,246	1,794,416	1,747,830	28.55	1.47
	U	959,623	336,028	323,595	12 11	0.28

10

TO TOTAL POPULATION IN THE DISTRICT.

Name of Taluk.	Total Rural Urban	Percentage of: Literates to total Population			Main Workers to total population		
		Persons	Males	Females	Persons	Males	Females
(1)	(2)	(8)	(9)	(10)	(11)	(12)	(13)
GINGEE	T	31.08	44.33	17.52	40.87	56.78	24.61
	R	31.08	44.33	17.52	40.87	56.78	24.61
	U	..	..	..	..	..	..
TINDIVANAM	T	34.52	47.40	21·19	39.63	55.50	23.20
	R	30.77	43.94	17.20	41.39	56.85	25.46
	U	62.32	72.57	51.36	26.55	45.67	6.11
VILLUPURAM	T	39.59	51.76	26.90	38.76	54.77	22.07
	R	34.87	47.62	21.64	41.05	56.18	25.35
	U	65.09	73.84	55.73	26.38	47.25	4.08
TIRUKKOYILUR	T	31.97	44.04	19.58	37.84	55.31	19.90
	R	29.74	42.04	17.12	38.62	55.82	20.97
	U	59.58	68.63	50.19	28.18	48.99	6.57
KALLAKKURICHCHI	T	28.25	39.66	16.62	41·53	57.65	25.10
	R	26.85	38.31	15.19	42.11	57.99	25.92
	U	55.48	65.79	44.79	30.35	50.95	8.98
ULUNDURPETTAI	T	27.68	40.07	15.07	39.78	57.45	21.81
	R	27.68	40.07	15.07	39.78	57.45	21.81
	U	..	..	..	..	..	..
PANRUTI	T	45.28	57.98	32.08	32.72	51.41	13.28
	R	32.74	48.03	16.88	36.47	55.00	17.25
	U	62.35	71.47	52.83	27.62	46.56	7.85
CUDDALORE	T	43.68	55.20	31.66	34.38	53.25	14.70
	R	34.20	46.96	20.82	38.22	56.59	18.99
	U	59.23	68.78	49.24	26.09	47.75	7.72
VRIDDHACHALAM	T	35.61	50.32	20.55	38.97	55.04	22.53
	R	30.61	45.88	15.14	40.96	56 03	25.69
	U	57.38	69.10	44.80	30.34	50.83	8.81
TITTAKUDI	T	31.78	46.11	17.30	46.66	59.81	33.38
	R	31.78	46.11	17.30	46.66	59.81	33.38
	U	..	..	..	..	..	..
CHIDAMBARAM	T	47.62	60.62	35.05	35.39	54.85	15.62
	R	40.86	54.81	26.46	38.86	57.57	19.55
	U	64.78	73.59	56.19	26.61	47.77	5 98
KATTUMANNARKOIL	T	41.50	55.23	27.47	38.83	56.96	20.30
	R	41.50	55.23	27.47	38.83	56.96	20.30
	U	..	..	..	..	..	..
SOUTH ARCOT DISTRICT	T	36 78	49 38	23.81	38.45	55.44	20 98
	R	32 16	45.33	11,64	40.46	56.90	23,58
	U	61.57	71·04	51 73	27.68	47.61	6,99

TABLE 10

PERCENTAGE OF LITERATES, WORKERS, NON-WORKERS, SCHEDULED CASTE/TRIBE TO TOTAL POPULATION IN THE DISTRICT.

Name of Tlauk	Total Rural Urban	Percentage of: Marginal workers to total population			Total workers to total population			Non-workers to total population		
		Pesons	Males	Females	Persons	Males	Females	Persons	Males	Females
(1)	(2)	(14)	(15)	(16)	(17)	(18)	(19)	(20)	(21)	(22)
GINGEE	T	3.91	0.85	7.03	44.78	57.63	31.64	55.22	42.37	68.36
	R	3.91	0.85	7.03	44.78	57.63	31.64	55.22	42.37	68.36
	U	-				-	..	..	..	..
TINDIVANAM	T	2.92	1.14	4.77	42.55	56.64	27.97	57.45	43.36	72.03
	R	3.12	1.20	5.11	44.51	58.05	30.57	55.49	41.95	69.43
	U	1.44	0.70	2.22	27.99	46.37	8.33	72.01	53.63	91.67
VILLUPURAM	T	3.04	0.91	5.27	41.80	55.68	27.34	58.20	44.32	72.66
	R	3.55	1.04	6.15	44.60	57.22	31.50	55.40	42.78	68.50
	U	0.32	0.21	0.43	26.70	47.46	4.51	73.30	52.54	95.49
TIRUKKOYILUR	T	5.00	1.49	8.61	42.84	56.80	28.51	57.16	43.20	71.49
	R	5.34	1.57	9.22	43.96	57.39	30.19	56.04	42.61	69.81
	U	0.76	0.48	1.06	28.94	49.47	7.63	71.06	50.53	92.37
KALLAKKURICHCHI	T	4.83	0.85	8.89	46.36	58.50	33.99	53.64	41.50	66.01
	R	5.04	0.87	9.30	47.15	58.86	35.22	52.85	41.14	64.78
	U	0.66	0.56	0.77	31.01	51.51	9.75	68.99	48.49	90.25
ULUNDURPETTAI	T	4.31	0.96	7.71	44.09	58.41	29.52	55.91	41.59	70.48
	R	4.31	0.96	7·71	44.09	58.41	29·52	55.91	41.59	70.48
	U	..	..	..	..	..	..	..	..	..
PANRUTI	T	2.53	0.87	4.25	35.25	52.28	17.53	64.75	47.72	82.47
	R	3.97	1.27	6.78	40.44	56.27	24.03	59.56	43.73	75.97
	U	0.56	0.33	0.81	28.18	46.88	8.66	71.82	53.12	91.34
CUDDALORE	T	1.55	0.51	2.64	35.93	53.76	17.34	64.07	46 24	82.66
	R	2.18	0.63	3.80	40.40	57.22	22.79	59.60	42.78	77.21
	U	0.51	0.30	0.73	28.60	48.05	8.45	71.40	51.95	91.55
VRIDDHACHALAM	T	4.22	1.67	6.82	43.19	56.71	29.35	56.81	43.29	70.65
	R	5.11	2.01	8.24	46.07	58.04	33.93	53.93	41.96	66.07
	U	0.36	0.25	0.48	30.70	51·08	8.79	69.30	48.92	91.21
TITTAKUDI	T	2.88	0.59	5.19	49.54	60.40	38.57	50.46	39.60	61.43
	R	2 88	0.59	5.19	49.54	60.40	38.57	50.46	39.60	61.43
	U	..	..	..	..	..	..	..	..	..
CHIDAMBARAM	T	2.18	0.86	3.52	37.57	55.71	19.14	62.43	44.29	80.86
	R	2.77	1.06	4.53	41.63	58.63	24.08	58 37	41.37	75.92
	U	0.68	0.33	1.02	27.29	48.10	7.00	72.71	51.90	93.00
KATTUMANNARKOIL	T	2.70	0.98	4.46	41.53	57.94	24.76	58.47	42.06	75.24
	R	2 70	0.98	4.46	41.53	57.94	24.76	58.47	42.06	75.24
	U	..	..	..	..	..	..	..	..	..
SOUTH ARCOT	T	3.33	0.96	5.77	41.78	56.40	26.75	58.22	43.60	73.25
DISTRICT	R	3 84	1.08	6.67	44.30	57.98	30.25	55.70	42.02	69.75
	U	0.61	0.35	0 88	28.29	47·96	7 87	71·71	52.04	92 13

This table gives taluk wise distribution of literates, workers, non-workers, Scheduled Caste/Scheduled tribes population and total population, sexwise for both rural and urban areas of South Arcot district. It is seen that the percentage of Scheduled caste population to total population of South Arcot district is 25·97 as against 18·35 for the State. The percentage of Scheduled tribe population of Tamil Nadu as 1·07, whereas that of South Arcot district is 1·28. Tittakudi taluk has recorded the highest percentage of Scheduled caste population with 36·31, while Kallakkurichchi has the highest percentage of Scheduled tribe population of 5·16.

The percentage of urban population to total population of South Arcot district is 15·70, as against 32·95 for the State.

The literacy rate of South Arcot district works out to 36·78, as against the literacy rate of 46·76 of Tamil Nadu. Among the taluks Chidambaram has recorded a maximum of 47·63% of literates, while Ulundurpettai has got a minimum of 27·68% of literates.

The percentage of main workers to total population of South Arcot district works out to 38·45, as against 39·71 of Tamil Nadu. The percentage of total workers to total population of the district is 41·78. The percentage of non-workers to total population of the district is 58·22, while that of Tamil Nadu is 58·27. The percentage of non-workers is high in Panruti taluk with 61·75.

DISTRICT PRIMARY CENSUS ABSTRACT

DISTRICT PRIMARY

Sl. No.	District/ Taluk/Urban Agglomeration City/Town	Total Rural Urban	Area in Km².	Number of occupied Residential Houses	Number of Households	Total Population (including Institutional and Houseless Population)		
						Persons	Males	Females
(1)	(2)	(3)	(4)	(5)	(6)	(7)	(8)	(9)
	SOUTH ARCOT	**T**	**10,895.0**	**830,129**	**861,015**	**4,201,869**	**2,130.444**	**2,071,425**
	DISTRICT	**R**	**10,611.3**	**712,765**	**731,229**	**3,542,246**	**1,794,416**	**„747.830**
		U	**283.7**	**117,364**	**129.786**	**659,623**	**336,028**	**323,595**
	Neyveli Urban Agglomeration	U		Please *see* Annexe				
1	GINGEE TALUK	T	1,061.2	68,741	69,069	331,496	167,615	163,881
		R	1,061.2	68,741	69,069	331.496	167,615	163,881
		U	..	..	..	..	..	..
2	TINDIVANAM TALUK	T	1,454.2	91,840	93,451	475,756	241,931	233,825
		R	1,431.8	82,443	82,894	419,236	212,717	206,519
		U	22.4	9,397	10,557	56,520	29,214	27,306
	Tindivanam (M)	U	22.37	9,397	10,557	56,520	29,214	27,306
3	VILLUPURAM TALUK	T	910.8	94,205	98,489	493,306	251,832	241,474
		R	902.5	80,802	83,345	416,215	212,004	204,211
		U	8.3	13,403	15,144	77,091	39,828	37,263
	Villapuram (M)	U	8.29	13,403	15,144	77,091	39,828	37,263
4	TIRUKKOYILUR TALUK	T	771.7	54,742	57,607	291,726	147,802	143,924
		R	759.7	50,942	53,425	269,889	136,679	133,210
		U	12.0	3,800	4,182	21,837	11,123	10,714
	Tirukkoyilur (P)	U	12.00	3,800	4,182	21,837	11,123	10,714
5	KALLAKKURICHCHI TALUK	T	2,229·6	112,933	115,005	552,011	278,650	273,361
		R	2,213·6	107,597	109,501	525,103	264,948	260,155
		U	16·0	5,336	5,504	26,908	13,702	13,206
	Kallakkurichchi (P)	U	16·01	5,336	5,504	26,908	13,702	13,206
6	ULUNDURPETTAI TALUK	T	774·5	46,750	46,922	229,657	115,836	113,821
		R	774·5	46,750	46,922	229,657	115,836	113,821
		U	—	..	..	..	..	—

CENSUS ABSTRACT

Scheduled Castes			Scheduled Tribes			Literates			MAIN WORKERS Total Main Workers I - IX		
Persons	Males	Females	Persons	Males	Females	Persons	Males	Females	Persons	Males	Females
(10)	(11)	(12)	(13)	(14)	(15)	(16)	(17)	(18)	(19)	(20)	(21)
1,091.353	552,485	538,868	53,775	27,391	26,384	1,545,288	1,052,086	493,202	1,615,757	1,181,107	434,650
1,011,447	512,179	499,268	51,960	26,453	25,507	1,139,191	813,383	325,808	1,433,143	1,021,115	412,028
79,906	40,30	639,600	1,815	938	877	406,097	238,703	167,394	182,614	159,992	22,622
				Please *see* Annexe							
62,046	31,359	30,687	6,017	3,083	2,934	103,014	74,309	28,705	135,501	95,173	40,328
62,046	31,359	30,687	6,017	3,083	2,934	103,014	74,309	28,705	135,501	95,173	40,328
..	..	..	..	..	..	..	..	..	..	..	..
136,292	69,396	66,896	4,746	2,475	2,271	164,228	114,674	49,554	188,537	134.284	54,253
129,386	65,846	63.540	4,228	2,198	2,030	129,002	93,473	35,529	173,528	120,943	52,585
6,906	3,550	3,356	518	277	241	35,226	21,201	14,025	15,009	13,341	1,668
6,906	3,550	3,356	518	277	241	35,226	21,201	14,025	15,009	13,341	1,668
118,476	60,433	58,043	3,077	1,548	1,529	195,312	130,358	64,954	191,209	137,925	53,284
110,483	56,389	54,094	2,890	1,454	1,436	145,137	100,949	44,188	170,870	119,106	51,764
7,993	4,044	3,949	187	94	93	50,175	29,409	20,766	20,339	18,819	1,520
7,993	4,044	3,949	187	94	93	50,175	29,409	20,766	20,339	18,819	1,520
74,345	37,822	36,523	1,760	898	862	93,277	65,096	28,181	110,377	81,744	28,633
71,672	36,453	35,219	1,638	833	805	80,266	57,462	22,804	104,224	76,295	27,929
2,673	1,369	1,304	122	65	57	13,011	7,634	5,377	6,153	5,449	704
2,673	1,369	1,304	122	65	57	13,011	7,634	5,377	6,153	5,449	704
151,171	76,287	74,884	28,496	14,484	14,012	155,938	110,510	45,428	229,252	160,635	68,617
148,180	74,788	73,392	28,491	14,480	14,011	141,009	101,496	39,513	212,086	153,654	67,432
2,991	1,499	1,492	5	4	1	14,929	9,014	5,915	8,166	6,981	1,185
2,991	1,499	1,492	5	4	1	14,929	9,014	5,915	8,166	6,981	1,185
65,310	32,867	32,443	663	343	320	63,577	46,420	17,157	91,371	66,545	24,826
65,310	32,867	32,443	663	343	320	63,577	46,420	17,157	91,371	66,545	24,826
..	..	..	..	..	..	..	..	..	..	..	..

DISTRICT PRIMARY

Sl. No.	District/ Taluk/Urban Agglomeration/ City/Town	Total Rural Urban	MAIN WORKERS								
			Cultivators I			Agricultural Labourers (II)			Household Industry-Manufacturing, Processing Servicing and Repairs [V(a)]		
			Persons	Males	Females	Persons	Males	Females	Persons	Males	Females
(1)	(2)	(3)	(22)	(23)	(24)	(25)	(26)	(27)	(28)	(29)	(30)
	SOUTH ARCOT DISTRICT	T	620,604	519,750	100,854	629,931	318,059	291,872	38,310	31,655	6,655
		R	608,736	509,043	99,693	608,859	325,107	283,752	30,589	25,292	5,297
		U	11,868	10,707	1,161	21,072	12,952	8,120	7,721	6,363	1,358
	Neyveli Urban Agglomeration	U	Please see Annexe								
1	GINGEE TALUK	T	73,209	59,898	13,311	44,388	19,573	24,815	3,188	2,525	663
		R	73,209	59,898	13,311	44,388	19,573	24,815	3,188	2,525	663
		U	..	..	..	..	..	..	..	..	..
2	TINDIVANAM TALUK	T	72,525	61,012	11,513	74,421	36,981	37,440	3,258	2,476	782
		R	71,296	59,857	11,439	73,320	36,372	36,948	3,025	2,338	687
		U	1,229	1,155	74	1,101	609	492	233	138	95
	Tindivanam (M)	U	1,229	1,155	74	1,101	609	492	233	138	95
3	VILLUPURAM TALUK	T	57,192	50,250	6,942	87,560	45,954	41,606	5,382	4,541	841
		R	56,397	49,493	6,904	86,796	45,442	41,354	5,017	4,241	776
		U	795	757	38	764	512	252	365	300	65
	Villupuram (M)	U	795	757	38	764	512	252	365	300	65
4	TIRUKKOYILUR TALUK	T	49,108	42,895	6,213	41,246	21,392	19,854	3,283	2,731	552
		R	48,691	42,493	6,198	40,372	20,752	19,620	3,179	2,660	519
		U	417	402	15	874	640	234	104	71	33
	Tirukkoyilur (P)	U	417	402	15	874	640	234	104	71	33
5	KALLAKKURICHCHI TALUK	T	117,307	94,033	23,274	78,789	38,341	40,448	3,823	3,131	692
		R	116,431	93,358	23,073	77,904	37,876	40,028	3,644	2,975	669
		U	876	675	201	885	465	420	179	156	23
	Kallakkurichchi (P)	U	876	675	201	885	465	420	179	156	23
6	ULUNDURPETTAI TALUK	T	44,368	37,450	6,918	31,214	16,186	15,028	1,837	1,536	301
		R	44,368	37,450	6,918	31,214	16,186	15,028	1,837	1,536	301
		U	..	..	..	..	..	..	..	..	..

CENSUS ABSTRACT

MAIN WORKERS								
Other Workers (III, IV, V(b) and VI to IX)			Marginal Workers			Non-Workers		
Persons	Males	Females	Persons	Males	Females	Persons	Males	Females
(31)	(32)	(33)	(34)	(35)	(36)	(37)	(38)	(39)
326,912	291,643	35,269	139,968	20,481	119,487	2,446,144	928,856	1,517,288
184,959	161,673	23,286	135,953	19,315	116,638	1,973,150	753,986	1,219,164
141,953	129,970	11,983	4,015	1,166	2,849	472,994	174,870	298,124

Please *see* Annexe

14,716	13,177	1,539	12,952	1,431	11,521	183,043	71,011	112,032
14,716	13,177	1,539	12,952	1,431	11,521	183,043	71,011	112,032
—	..	..	..	..	..	..	..	..
38,333	32,815	4,518	13,896	2,752	11,144	273,323	104,895	168,428
25,887	22,376	3,511	13,084	2,546	10,538	232,624	89,228	143,396
12,446	11,439	1,007	812	206	606	40,699	15,667	25,032
12,446	11,439	1,007	812	206	606	40,699	15,667	25,032
41,075	37,180	3,895	15,017	2,287	12,730	287,080	111,620	175,460
22,660	19,930	2,730	14,773	2,203	12,570	230,572	90,695	139,877
18,415	17,250	1,165	244	84	160	56,508	20,925	35,583
18,415	17,250	1,165	244	84	160	56,508	20,925	35,583
16,740	14,726	2,014	14,598	2,201	12,397	166,751	63,857	102,894
11,982	10,390	1,592	14,431	2,147	12,284	151,234	58,237	92,997
4,758	4,336	422	167	54	113	15,517	5,620	9,897
4,758	4,336	422	167	54	113	15,517	5,620	9,897
29,333	25,130	4,203	26,660	2,368	24,292	296,099	115,647	180,452
23,107	19,445	3,662	26,481	2,291	24,190	277,536	109,003	168,533
6,226	5,685	541	179	77	102	18,563	6,644	11,919
6,226	5,685	541	179	77	102	18,563	6,644	11,919
13,952	11,373	2,579	9,891	1,120	8,771	128,395	48,171	80,224
13,952	11,373	2,579	9,891	1,120	8,771	128,395	48,171	80,224
—	..	..	..	..	..	..	..	

DISTRICT PRIMARY

Sl.No.	District/ Taluk/Urban Agglomeration/ City/Town	Total Rural Urban	Area in Km²	Number of occupied Residential Houses	Number of Households	Total Population (including Institutional and Houseless Population)		
						Persons	Males	Females
(1)	(2)	(3)	(4)	(5)	(6)	(7)	(8)	(9)
7	PANRUTI TALUK	T	658·0	79,066	82,797	420,359	214,296	206,063
		R	543·7	46,397	47,962	242,315	123,362	118,953
		U	114·3	32,669	34,835	178,044	90,934	87,110
	Panruti (M) ..	U	18·02	7,464	8,352	43,042	22,058	20,984
	Thorapadi ((P)	U	2·06	1,121	1,275	6,513	3,356	3,157
	Nellikuppam (M)	U	21·49	6,961	7,703	40,489	20,557	19,932
	Neyveli (T.S.)* ..	U	72·69	17,123	17,505	88,000	44,963	43,037
8	CUDDALORE TALUK	T	532·4	72,596	77,913	388,867	198,510	190,357
		R	491·8	47,133	49,073	241,603	123,592	118,011
		U	40·6	25,373	28,840	147,264	74,918	72,346
	Cuddalore (M) ..	U	27·71	21,665	24,802	127,625	64,918	62,707
	Kurinjipadi (P) ..	U	12·91	3,708	4,038	19,639	10,000	9,639
9	VRIDDHACHALAM TALUK	T	883·1	58,220	61,662	283,553	143,466	140,087
		R	846·1	47,518	50,359	230,571	116,020	114,551
		U	37·0	10,702	11,303	52,982	27,446	25,536
	Vriddhachalam (M)	U	27·24	8,279	8,808	42,116	21,770	20,346
	Gengaikondan (P)*	U	3·00	1,596	1,657	7,338	3,877	3,461
	Melpathi (P)*	U	6·77	827	838	3,528	1,799	1,729
10	TITTAKUDI TALUK	T	597·8	39,934	40,435	182,495	91,695	90,800
		R	597·8	39,934	40,435	182,495	91,695	90,800
		U	..	..	..	..	..	..
11	CHIDAMBARAM TALUK	T	582·5	69,749	74,701	349,464	176,100	173,364
		R	549 4	53,065	55,280	250,487	127,237	123,250
		U	33·1	16,684	19,421	98,977	48,863	50,114
	Chidambaram Urban Agglomeration	U	9·85	10,313	12,507	62,543	31,590	30,953
	(a) Chidambaram (M)	U	4·80	9,055	11,191	55,920	28,247	27,673
	(b) Annamalai Nagar (T. S.)	U	5·05	1,258	1,316	6,623	3,343	3,280
	Bhuvanagiri (P)	U	11·40	3,130	3,364	16,334	8,194	8,140
	Portonovo (P)	U	11·81	3,241	3,550	20,100	9,079	11,021
12	KATTUMANNARKOIL TALUK	T	454·2	41,443	42,964	203,179	102,711	100,468
		R	454·2	41,443	42,964	203,179	102,711	100,468
		U	..	..	..	..	..	..

CENSUS ABSTRACT.

MAIN WORKERS

Scheduled Castes			Scheduled Tribes			Literates			Total Main Workers		
Persons (10)	Males (11)	Females (12)	Persons (13)	Males (14)	Females (15)	Persons (16)	Males (17)	Females (18)	Persons (19)	Males (20)	Females (21)
82,871	42,265	40,606	863	436	427	190,343	124,246	66,097	137,549	110,181	27,368
56,576	28,753	27,823	617	307	310	79,331	59,254	20,077	88,374	67,848	20,526
26,295	13,512	12,783	246	129	117	111,012	64,992	46,020	49,175	42,333	6,842
5,638	2,867	2,771	4	2	2	22,168	13,834	8,334	13,703	11,269	2,434
582	285	297	..	..	..	3,647	2,216	1,431	2,213	1,864	349
12,111	6,212	5,899	26	13	13	20,093	12,377	7,716	11,412	9,452	1,960
7,964	4,148	3,816	216	114	102	65,104	36,565	28,539	21,847	19,748	2,099
90,173	45,889	44,284	652	334	318	169,842	109,573	60,269	133,705	105,715	27,990
73,442	37,452	35,990	264	137	127	82,617	58,042	24,575	92,343	69,940	22,403
16,731	8,437	8,294	388	197	191	87,225	51,531	35,694	41,362	35,775	5,587
14,100	7,103	6,997	388	197	191	77,850	45,406	32,444	34,850	30,573	4,277
2,631	1,334	1,297	..	..	..	9,375	6,125	3,250	6,512	5,202	1,310
80,431	40,240	40,191	1,809	917	892	100,975	72,193	28,782	110,520	78,964	31,556
72,810	36,351	36,459	1,508	763	745	70,572	53,229	17,343	94,447	65,013	29,434
7,621	3,889	3,732	301	154	147	30,403	18,964	11,439	16,073	13,951	2,122
5,651	2,872	2,779	243	126	117	24,609	15,211	9,398	12,481	10,893	1,588
973	514	459	33	17	16	4,417	2,829	1,588	2,296	2,052	244
997	503	494	25	11	14	1,377	924	453	1,296	1,006	290
66,258	33,205	33,053	2,503	1,267	1,236	57,993	42,282	15,711	85,155	54,843	30,312
66,258	33,205	33,053	2,503	1,267	1,236	57,993	42,282	15,711	85,155	54,843	30,312
..	..	..	..	..	..	..	..	..	..	..	..
96,037	48,379	47,658	1,680	856	824	166,463	105,698	60,765	123,684	96,598	27,086
87,341	44,373	42,968	1,632	838	794	102,347	69,740	32,607	97,347	73,255	24,092
8,696	4,006	4,690	48	18	30	64,116	35,958	28,158	26,337	23,343	2,994
3,703	1,585	2,118	19	7	12	42,808	24,177	18,631	17,091	15,382	1,709
2,912	1,194	1,718	16	6	10	38,220	21,560	16,660	15,408	13,858	1,550
791	391	400	3	1	2	4,588	2,617	1,971	1,683	1,524	159
2,859	1,426	1,433	—	—	—	9,336	5,669	3,667	5,204	4,411	793
2,134	995	1,139	29	11	18	11,972	6,112	5,860	4,042	3,550	492
67,943	34,343	33,600	1,509	750	759	84,326	56,727	27,599	78,897	58,500	20,397
67,943	34,343	33,600	1,509	750	759	84,326	56,727	27,599	78,897	58,500	20,397
..	..	..	..	..	..	..	..	..	..	..	..

DISTRICT PRIMARY

Sl. No.	District/ Taluk/Urban Agglomeration/ City/Town	Total Rural Urban	MAIN WORKERS								
			Cultivators (I)			Agricultural Labourers (II)			Household Industry-Manufacturing, Processing Servicing and Repairs [V (a)]		
			Persons	Males	Females	Persons	Males	Females	Persons	Males	Females
(1)	(2)	(3)	(22)	(23)	(24)	(25)	(26)	(27)	(28)	(29)	(30)
7	PANRUTI TALUK	T	39,424	35,482	3,942	47,991	29,235	18,756	3,384	2,955	429
		R	36,661	33,050	3,611	40,317	24,575	15,742	2,175	1,909	266
		U	2,763	2,432	331	7,674	4,660	3,014	1,209	1,046	163
	Panruti (M) ..	U	1,654	1,409	245	2,636	1,365	1,271	389	322	67
	Thorapadi (P) ..	U	224	197	27	436	225	211	625	582	43
	Nellikuppam (M)	U	831	774	57	4,396	2,940	1,456	133	109	24
	Neyveli (T.S.) * ..	U	54	52	2	206	130	76	62	33	29
8	CUDDALORE TALUK	T	25,280	23,249	2,031	52,233	31,636	20,597	7,061	6,188	873
		R	23,402	21,493	1,909	47,447	28,820	18,627	3,774	3,427	347
		U	1,878	1,756	122	4,786	2,816	1,970	3,287	2,761	526
	Cuddalore (M)	U	1,022	997	25	3,175	2,025	1,150	2,183	1,814	369
	Kurinjipadi (P)	U	856	759	97	1,611	791	820	1,104	947	157
9	VRIDDHACHALAM TALUK	T	50,176	38,709	11,467	36,077	18,216	17,861	1,314	1,111	203
		R	48,356	37,165	11,191	33,391	16,611	16,780	1,070	912	158
		U	1,820	1,544	276	2,686	1,605	1,081	244	199	45
	Vriddhachalam (M)	U	1,171	1,065	106	1,998	1,131	867	175	138	37
	Gengaikondan (P)*	U	200	130	70	213	148	65	60	53	7
	Melapathi (P) *	U	449	349	100	475	326	149	9	8	1
10	TITTAKUDI TALUK	T	40,222	28,988	11,234	35,067	17,301	17,766	978	756	222
		R	40,222	28,988	11,234	33,067	17,301	17,766	978	756	222
		U	..	..	..	—	..	..	..	..	..
11	CHIDAMBARAM TALUK.	T	29,288	27,071	2,217	56,400	35,903	20,497	3,329	2,697	632
		R	27,198	25,085	2,113	54,098	34,258	19,840	1,229	1,005	224
		U	2,090	1,986	104	2,302	1,645	657	2,100	1,692	408
	Chidambaram Urban Agglomeration	U	1,142	1,086	56	735	474	261	524	410	114
	(a) Chidambaram (M)	U	1,063	1,009	54	548	296	252	499	392	107
	(b) Annamalai Nagar (T.S.)	U	79	77	2	187	178	9	25	18	7
	Bhuvanagiri (P)	U	568	533	35	1,283	909	374	1,195	994	201
	Portonovo (P)	U	380	367	13	284	262	22	381	288	93
12	KATTUMANNARKOIL TALUK	T	22,505	20,713	1,792	44,545	27,341	17,204	1,473	1,008	465
		R	22,505	20,713	1,792	44,545	27,341	17,204	1,473	1,008	465
		U	—	..	..	..	..	..	..	..	..

Forms part of Neyveli Urban Agglomeration. Consolidated figures of Neyveli Urban Agglomeration

CENSUS ABSTRACT

MAIN WORKERS								
Other Workers III, IV, V(b) and VI to IX)			Marginal Workers			Non-Workers		
Persons (31)	Males (32)	Females (33)	Persons (34)	Males (35)	Females (36)	Persons (37)	Males (38)	Females (39)
46,750	42,509	4,241	10,624	1,859	8,765	272,186	102,256	169,930
9,221	8,314	907	9,624	1,563	8,061	144,317	53,951	90,366
37,529	34,195	3,334	1,000	296	704	127,869	48,305	79,564
9,024	8,173	851	371	128	243	28,968	10,661	18,307
928	860	68	183	1	182	4,117	1,491	2,626
6,052	5,629	423	283	64	219	28,794	11,041	17,753
21,525	19,533	1,992	163	103	60	65,990	25,112	40,878
49,131	44,642	4,489	6,022	1,006	5,016	249,140	91,789	157,351
17,720	16,200	1,520	5,273	785	4,488	143,987	52,867	91,120
31,411	28,442	2,969	749	221	528	105,153	38,922	66,231
28,470	25,737	2,733	655	200	455	92,120	34,145	57,975
2,941	2,705	236	94	21	73	13,033	4,777	8,256
22,953	20,928	2,025	11,960	2,399	9,561	161,073	62,103	98,970
11,630	10,325	1,305	11,768	2,330	9,438	124,356	48,677	75,679
11,323	10,603	720	192	69	123	36,717	13,426	23,291
9,137	8,559	578	174	63	111	29,461	10,814	18,647
1,823	1,721	102	15	6	9	5,027	1,819	3,208
363	323	40	3	-	3	2,229	793	1,436
8,888	7,798	1,090	5,254	541	4,713	92,086	36,311	55,775
8,888	7,798	1,090	5,254	541	4,713	92,086	36,311	55,775
..	..	..	..	..	..	..	..	..
34,667	30,927	3,740	7,612	1,509	6,103	218,168	77,993	140,175
14,822	12,907	1,915	6,940	1,350	5,590	146,200	52,632	93,568
19,845	18,020	1,825	672	159	513	71,968	25,361	46,607
14,690	13,412	1,278	164	77	87	45,288	16,131	29,157
13,298	12,161	1,137	156	76	80	40,356	14,513	26,043
1,392	1,251	141	8	1	7	4,932	1,818	3,114
2,158	1,975	183	234	26	208	10,896	3,757	7,139
2,997	2,633	364	274	56	218	15,784	5,473	10,311
10,374	9,438	936	5,482	1,008	4,474	118,800	43,203	75,597
10,374	9,438	936	5,482	1,008	4,474	118,800	43,203	75,597
..	..	..	..	..	..	..	..	..

along with details of its constituents are given in Annexe.

DISTRICT PRIMARY

ANNE

URBAN AGGLOMERATION EXTENDING

Sl No.	Urban Agglomeration/ City/Town	Urban	Area in Km^2	Number of occupied Residential Houses	Number of Households	Total Population (including Institutional and Houseless Population)		
						Persons	Males	Females
(1)	(2)	(3)	(4)	(5)	(6)	(7)	(8)	(9)
	NEYVELI URBAN AGGLOMERATION.	U	82·46	19,546	20,000	98,866	50 639	48.227
	(a) Neyveli (T.S.)	U	72·69	17,123	17,505	88,000	44,963	43,037
	(b) Gengaikondan (P)	U	3·00	1,596	1,647	7,338	3,877	3,461
	(c) Melpathi (P)	U	6·77	827	838	3,528	1,799	1,729

Sl. No.	Urban Agglomeration/ City/Town.	Urban	MAIN WORKERS								
			Cultivators (I)			Agricultural Labourers (II)			Household Industry-Manufacturing, Processing Servicing and Repairs [V (a)]		
			Persons	Males	Females	Persons	Males	Females	Persons	Males	Females
(1)	(2)	(3)	(22)	(23)	(24)	(25)	(26)	(27)	(28)	(29)	(30)
	NEYVELI URBAN AGGLOMERATION.	U	703	531	172	894	604	290	131	94	37
	(a) Neyveli (T.S.)	U	54	52	2	206	130	76	62	33	29
	(b) Gengaikondan (P)	U	200	130	70	213	148	65	60	53	7
	(c) Melpathi (P)	U	449	349	100	475	326	149	9	8	1

CENSUS ABSTRACT.

XE

TO TWO OR MORE TALUKS OF A DISTRICT

Scheduled Castes			Scheduled Tribes			Literates			MAIN WORKERS Total Main Workers (I-IX)		
Persons	Males	Females	Persons	Males	Females	Persons	Males	Females	Persons	Males	Females
(10)	(11)	(12)	(13)	(14)	(15)	(16)	(17)	(18)	(19)	(20)	(21)
9,934	5,165	4,769	274	143	132	70,848	40,318	30,530	25,439	22,805	2,633
7,964	4,148	3,816	216	114	102	65,104	36,565	28,539	21,847	19,748	2,099
973	514	458	33	17	16	4,417	2,829	1,588	2,296	2,052	244
997	503	494	25	11	14	1,377	924	453	1,296	1,006	290

MAIN WORKERS Other workers (III, IV, V (b) and VI to IX)			Marginal workers.			Non-workers.		
Persons	Males	Females	Persons	Males	Females	Persons	Males	Females
(31)	(32)	(33)	(34)	(35)	(36)	(37)	(38)	(39)
23,711	21,577	2,134	181	109	72	73,246	27,724	45,522
21,525	19,533	1,992	163	103	60	65,990	25,112	40,878
1,823	1,721	192	15	6	9	5,027	1,819	3,208
363	323	40	3	[illegible]	8	2,229	793	1,436

PRIMARY CENSUS ABSTRACT FOR SCHEDULED CASTES

PRIMARY CENSUS ABSTRACT

Sl. No.	District/Taluk/ Urban Agglomeration/City/Town	Total Rural Urban	No. of house-holds with S.C. members.	Total Scheduled Caste population			Literates		
				Persons	Males	Females	Persons	Males	Females
(1)	(2)	(3)	(4)	(5)	(6)	(7)	(8)	(9)	(10)
	SOUTH ARCOT	T	**228,366**	**1,091,353**	**552,485**	**538,868**	**235,621**	**175,965**	**59,656**
	DISTRICT	R	**212,197**	**1,011,447**	**512,179**	**499,268**	**205,243**	**156,294**	**48,949**
		U	**16,169**	**79,906**	**40,306**	**39,600**	**30,378**	**19,671**	**10,707**
	Neyveli Urban Agglomeration	U		Please *see* Annexe.					
1.	GINGEE TALUK	T	12,738	62,046	31,359	30,687	12,049	9,111	2,938
		R	12,738	62,046	31,359	30,687	12,049	9,111	2,938
		U	..	..	..	..	..	..	..
2.	TINDIVANAM	T	26,861	136,292	69,396	66,896	28,872	21,667	7,205
	TALUK.	R	25,627	129,386	65,846	63,540	25,698	19,570	6,128
		U	1,234	6,906	3,550	3,356	3,174	2,097	1,077
	Tindivanam (M)	U	1,234	6,906	3,550	3,356	3,174	2,097	1,077
3.	VILLUPURAM	T	24,148	118,476	60,433	58,043	26,077	19,327	6,750
	TALUK.	R	22,497	110,483	56,389	54,094	22,669	17,135	5,534
		U	1,651	7,993	4,044	3,949	3,408	2,192	1,216
	Villupuram (M)	U	1,651	7,993	4,044	3,949	3,408	2,192	1 216
4.	TIRUKKOYILUR	T	14,706	74,345	37,822	36,523	11,764	9,479	2,285
	TALUK.	R	14,170	71,672	36,453	35,219	11,076	8,990	2,086
		U	536	2,673	1,369	1,304	688	489	199
	Tirukkoyilur (P)	U	536	2,673	1,369	1,304	688	489	199
5.	KALLAKKURICHCHI	T	31,009	151,171	76,287	74,884	24 286	19,281	5,005
	TALUK.	R	30,438	148,180	74,788	73,392	23,257	18,596	4,661
		U	571	2,991	1,499	1,492	1,029	685	344
	Kallakkurichchi (P)	U	571	2,991	1,499	1,492	1,029	685	344
6.	ULUNDURPETTAI	T	13,399	65,310	32,867	32,443	10,574	8,317	2,257
	TALUK.	R	13,399	65,310	32,867	32,443	10,574	8,317	2,257
		U	..	..	..	..	..	..	..

FOR SCHEDULED CASTES

MAIN WORKERS					
Total Main Workers (I–IX)			Cultivators (I)		
Persons	Males	Females	Persons	Males	Females
(11)	(12)	(13)	(14)	(15)	(16)
507,282	**319,197**	**188,085**	**120,327**	**96,760**	**23,567**
480,016	**299,448**	**180,568**	**119,334**	**95,970**	**23,364**
27,266	**19,749**	**7,517**	**993**	**790**	**203**

Please *see* Annexe.

27,142	17,591	9,551	10,294	8,393	1,901
27,142	17,591	9,551	10,294	8,393	1,901
..	..	..	..	..	..
63,085	38,982	24,103	16,253	13,000	3,253
61,322	37,530	23,792	16,175	12,930	3,245
1,763	1,452	311	78	70	8
1,763	1,452	311	78	70	8
56,539	34,503	22,036	8,657	7,179	1,478
54,394	32,640	21,754	8,616	7,140	1,476
2,145	1,863	282	41	39	2
2,145	1,863	282	41	39	2
33,059	21,701	11,358	9,884	8,813	1,071
32,136	21,001	11,135	9,818	8,750	1,068
923	700	223	66	63	3
923	700	223	66	63	3
70,029	44,702	25,327	25,292	20,489	4,803
69,018	43,976	25,042	25,214	20,423	4,791
1,011	726	285	78	66	12
1,011	726	285	78	66	12
30,084	19,328	10,756	10,200	8,357	1,843
30,084	19,328	10,756	10,200	8,357	1,843
..	..	..	..	..	..

Sl. No.	District/Taluk/ Urban Agglomeration/City/Town	Total Rural Urban	MAIN WORKERS					
			Agricultural Labourers (II)			Household Industry—Manufacturing, Processing, Servicing and Repairs [V (a)]		
			Persons	Males	Females	Persons	Males	Females
(1)	(2)	(3)	(17)	(18)	(19)	(20)	(21)	(22)
4	SOUTH ARCOT	T	345,288	187,078	158,210	1,752	1,264	488
	DISTRICT	R	331,761	179,231	152,530	1,565	1,122	443
		U	13,527	7,847	5,680	187	142	45
	Neyveli Urban Agglameration	U	Please *See* Annexe.					
1	GINGEE TALUK	T	15,214	7,762	7,452	91	68	23
		R	15,214	7,762	7,452	91	68	23
		U	—	—	—	..	..	..
2	TINDIVANAM TALUK	T	41,520	21,418	20,102	175	121	54
		R	41,124	21,165	19,959	166	114	52
		U	396	253	143	9	7	2
	Tindivanam (M)	U	396	253	143	9	7	2
3	VILLUPURAM TALUK	T	42,494	22,701	19,793	136	94	42
		R	42,225	22,549	19,676	129	90	39
		U	269	152	117	7	4	3
	Villupuram (M)	U	269	152	117	7	4	3
4	TIRUKKOYILUR	T	21,288	11,299	9,989	112	79	33
	TALUK	R	20,742	10,919	9,823	109	79	30
		U	546	380	166	3	..	3
	Tirukkoyilur (P)	U	546	380	166	3	..	3
5	KALLAKKURICHCHI	T	40,638	20,878	19,760	213	153	60
	TALUK	R	40,148	20,613	19,535	197	144	53
		U	490	265	225	16	9	7
	Kallakkurichchi (P)	U	490	265	225	16	9	7
6	ULUNDURPETTAI	T	17,041	8,818	8,223	219	172	47
	TALUK	R	17,041	8,818	8,233	219	172	47
		U	..	..	..	—	..	

FOR SCHEDULED CASTES

MAIN WORKERS								
Other workers [III, IV, V (b) and VI to IX]			Marginal workers.			Non-workers		
Persons	Males	Females	Persons	Males	Females	Persons	Males	Females
(23)	(24)	(25)	(26)	(27)	(28)	(29)	(30)	(31)
39,915	34,095	5,820	45,157	6,035	39,122	538,914	227,253	311,661
27,356	23,125	4,231	43,971	5,831	38,140	487,460	206,900	280,560
12,559	10,970	1,589	1,186	204	982	51,454	20,353	31,101

Please *See* Annexe.

1,543	1,368	175	2,587	266	2,321	32,317	13,502	18,815
1,543	1,368	175	2,587	266	2,321	32,317	13,502	18,815
..	..	..	..	..	..	..	..	..
5,137	4,443	694	4,894	999	3,895	68,313	29,415	38,898
3,857	3,321	536	4,729	946	3,783	63,335	27,370	35,965
1,280	1,122	158	165	53	112	4,978	2,045	2,933
1,280	1,122	158	165	53	112	4,978	2,045	2,933
5,252	4,529	723	4,344	508	3,836	57,593	25,422	32,171
3,424	2,861	563	4,296	489	3,807	51,793	23,260	28,533
1,828	1,668	160	48	19	29	5,800	2,162	3,638
1,828	1,668	160	48	19	29	5,800	2,162	3,638
1,775	1,510	265	4,634	656	3,978	36,652	15,465	21,187
1,467	1,253	214	4,571	656	3,915	34,965	14,796	20,169
308	257	51	63	..	63	1,687	669	1,018
308	257	51	63	..	63	1,687	669	1,018
8,886	3,182	704	8,172	616	7,556	72,970	30,969	42,001
3,459	2,796	663	8,142	613	7,529	71,020	30,199	40,821
427	386	41	30	3	27	1,950	770	1,180
427	386	41	30	3	27	1,950	770	1,180
2,624	1,981	643	2,657	249	2,408	32,569	13,290	19,279
2,624	1,981	643	2,657	249	2,408	32,569	13,290	19,279
..	..	..	..	..	..	..	..	..

Sl. No.	District/ Taluk/Urban Agglomeration City/Town	Total Rural Urban	No. of House-holds with S.C. members	Total Scheduled Caste Population			Literates		
				Persons	Males	Females	Person	Males	Females
(1)	(2)	(3)	(4)	(5)	(6)	(7)	(8)	(9)	(10)
7	PANRUTI TALUK	T	16,466	82,871	42,265	40,606	20,786	14,863	5,923
		R	11,301	56,576	28,573	27,823	10,483	8,154	2,326
		U	5,165	26,295	13,512	12,783	10,303	6,709	3,594
	Panruti (M)	U	1,142	5,638	2,867	2,771	1,206	891	315
	Thorapadi (P)	U	121	582	285	297	69	57	12
	Nellikuppam (M)	U	2,403	12,111	6,212	5,899	4,016	2,701	1,315
	Neyveli (T.S.)	U	1,499	7,964	4,148	3,816	5,012	3,060	1,952
8	CUDDALORE TALUK	T	18,974	90,173	45,889	44,284	18,308	13,711	4,597
		R	15,474	73,442	37,542	35,990	12,620	9,937	2,683
		U	3,500	16,731	8,437	8,294	5,688	3,774	1,914
	Cuddalore (M)	U	2,941	14,100	7,103	6,997	5,165	3,359	1,806
	Kurinjipadi (P)	U	559	2,631	1,334	1,297	523	415	108
9	VRIDDHACHALAM TALUK	T	17,476	80,431	40,240	40,191	18,347	13,908	4,439
		R	15,799	72,810	36,351	36,459	15,710	12,039	3,671
		U	1,677	7,621	3,889	3,732	2,637	1,869	768
	Vriddhachalam (M)	U	1,222	5,651	2,872	2,779	2,013	1,432	581
	Gengaikondan (P)*	U	223	973	514	459	439	297	142
	Melpathi (P)*	U	232	997	503	494	185	140	45
10	TITTAKUDI TALUK	T	14,512	66,258	33,205	33,053	14,426	11,158	3,368
		R	14,512	66,158	33,205	33,053	14,426	11,158	3,368
		U	..	..	..	..	..	..	..
11	CHIDAMBARAM TALUK	T	22,791	96,037	48,379	47,658	30,534	21,036	9,498
		R	20,956	87,341	44,373	42,968	27,083	19,180	7,903
		U	1,835	8,696	4,006	4,690	3,451	1,856	1,595
	Chidambaram Urban Agglomeration	U	748	3,703	1,585	2,118	1,880	847	1,033
	(a) Chidambaram (M)	U	542	2,912	1,194	1,718	1,474	592	882
	Annamalai Nagar (T.S.)	U	206	791	391	400	406	255	151
	Bhuvanagiri (P)	U	662	2,859	1,426	1,433	799	579	220
	Portonovo (P)	U	425	2,134	995	1,139	772	430	342
12	KATTUMANNARKOIL TALUK	T	15,286	67,943	34,343	33,600	19,598	14,107	5,491
		R	15,286	67,943	34,343	33,600	19,598	14,107	5,491
		U	..	..	..	..	..	..	..

Forms part of Neyveli Urban Agglomeration. Consolidated figures of NeyveliUrban Agglomeration along.

FOR SCHEDULED CASTES

MAIN WORKERS

Total Main Workers (I—IX)			Cultivators (I)		
Persons	Males	Females	Persons	Males	Females
(11)	(12)	(13)	(14)	(15)	(16)
33,484	22,755	10,729	4,174	3,509	665
244,53	16,385	8,068	3,940	3,341	599
9,031	6,370	2,661	234	168	66
2,197	1,484	713	81	55	26
373	189	184	32	15	17
4,301	3,008	1,293	111	89	22
2,160	1,689	471	10	9	1
42,480	27,074	15,406	3,724	3,128	596
36,170	22,652	13,518	3,578	3,015	563
6,310	4,422	1,888	146	113	33
4,921	3,652	1,269	43	43	..
1,389	770	619	103	70	33
36,596	22,427	14,169	12,019	8,673	3,346
33,442	20.320	13,122	11,807	8,528	3,279
3,154	2,107	1,047	212	145	67
2,362	1,518	844	89	67	22
336	274	62	6	6	—
456	315	141	117	72	45
34,290	20,109	14,181	11,069	7,758	3,311
34,290	20,109	14,181	11,069	7,758	3,311
..	..	..	—	..	.
47,170	29,405	17,765	5,089	4,223	866
44,241	27,296	16,945	4,951	4,097	854
2,929	2,109	820	138	126	12
1,171	801	370	46	45	1
931	575	356	36	35	1
240	226	14	10	10	..
1,206	829	377	60	49	11
552	479	73	32	32	—
33,324	20,620	12,704	3,672	3,238	434
33,324	20,620	12,704	3,672	3,238	434
..	..	..	—	..	..

with details of its constituents are given Annexe.

PRIMARY CENSUS ABSTRACT

Sl. No.	District/Taluk/ Urban Agglomeration City/Town	Total Rural Urban	MAIN WORKERS					
			Agricultural Labourers (II)			Household Industry-Manufacturing, Processing, Servicing and Repairs [V (a)]		
			Persons	Males	Females	Persons	Males	Females
(1)	(2)	(3)	(17)	(18)	(19)	(20)	(21)	(22)
7	PANRUTI TALUK	T	24,028	14,739	9,289	99	85	14
		R	19,134	11,842	7,292	88	76	12
		U	4,894	2,897	1,997	11	9	2
	Panruti (M)	U	1,281	688	593	3	3	..
	Thorapadi (P)	U	317	152	165	..	..	..
	Nellikuppam (M)	U	3,217	2,008	1,209	8	6	2
	Neyveli (T.S.) *	U	79	49	30	..	..	..
8	CUDDALORE TALUK	T	33,825	19,534	14,291	113	90	23
		R	30,429	17,717	12,712	57	42	15
		U	3,396	1,817	1,579	56	48	8
	Cuddalore (M)	U	2,316	1,306	1,010	47	41	6
	Kurinjipadi (P)	U	1,080	511	569	9	7	2
9	VRIDDHACHALAM TALUK	T	20,881	10,536	10,345	155	100	55
		R	18,957	9,495	9,462	144	92	52
		U	1,924	1,041	883	11	8	3
	Vriddhachalam (M)	U	1,472	731	741	6	3	3
	Gengaikondan (P) *	U	142	94	48	5	5	..
	Melpathi (P) *	U	310	216	94	..	..	..
10	TITTAKUDI TALUK	T	21,627	11,030	10,597	142	104	38
		R	21 627	11,030	10,597	142	104	38
		U	..	..	..	..	..	..
11	CHIDAMBARAM TALUK	T	38,746	22,407	16,339	184	142	42
		R	37,134	21,365	15,769	110	85	25
		U	1,612	1,042	570	74	57	17
	Chidambaram Urban Agglomeration	U	487	272	215	14	7	7
	(a) Chidambaram (M)	U	381	168	213	9	4	5
	(b) Annamalai Nagar (T.S.)	U	106	104	2	5	3	2
	Bhuvanagiri (P)	U	972	628	344	4	4	..
	Portonovo (P)	U	153	142	11	56	46	10
12	KATTUMANNARKOIL TALUK.	T	27,986	15,956	12,030	113	56	57
		R	27,986	15,956	12,030	113	56	57
		U	..	..	..	..	..	..

FOR SCHEDULED CASTES

MAIN WORKERS

Other workers (III, IV, V (b) and VI to IX)			Marginal workers.			Non-workers.		
Persons	Males	Females	Persons	Males	Females	Persons	Males	Females
(23)	(24)	(25)	(26)	(27)	(28)	(29)	(30)	(31)
5,183	4,422	761	2,918	557	2,361	46,469	18,953	27,516
1,291	1,126	165	2,762	535	2,227	29,361	11,833	17,528
3,892	3,296	596	156	22	134	17,108	7,120	9,988
832	738	94	84	14	70	3,357	1,369	1,988
24	22	2	1	..	1	208	96	112
965	905	60	63	1	62	7,747	3,203	4,544
2,071	1,631	440	8	7	1	5,796	2,452	3,344
4,818	4,322	496	2,692	314	2,378	45,001	18,501	26,500
2,106	1,878	228	2,361	256	2,105	34,911	14,544	20,367
2,712	2,444	268	331	58	273	10,090	3,957	6,133
2,515	2,262	253	325	57	268	8,854	3,394	5,460
197	182	15	6	1	5	1,236	563	673
3,541	3,118	423	3,951	887	3,904	39,884	16,926	22,958
2,534	2,205	329	3,908	881	3,027	35,460	15,150	20,310
1,007	913	94	43	6	37	4,424	1,776	2,648
795	717	78	36	6	30	3,253	1,348	1,905
183	169	14	6	..	6	631	240	391
29	27	2	1	..	1	540	188	352
1,452	1,217	235	1,814	159	1,655	30,154	12,937	17,217
1,452	1,217	235	1,814	159	1,655	30,154	12,937	17,217
..	..	..	..	..	..	..	..	..
3,151	2,633	518	3,198	320	2,878	45,669	18,654	27,015
2,046	1,749	297	2,848	277	2,571	40,252	16,800	23,452
1,105	884	221	350	43	307	5,417	1,854	3,563
624	477	147	25	6	19	2,507	778	1,729
505	368	137	23	6	17	1,958	613	1,345
119	109	10	2	..	2	549	165	384
170	148	22	150	21	129	1,503	576	927
311	259	52	175	16	159	1,407	500	907
1,553	1,370	183	3,296	504	2,792	31,323	13,219	18,104
1,553	1,370	183	3,296	504	2,792	31,323	13,219	18,104
..	..	..	..	..	..	..	..	..

PRIMARY CENSUS ABSTRACT

ANNE

URBAN AGGLOMERATION EXTENDING

Sl. No.	Urban Agglomeration/ City/Town	Urban	No. of House-holds with S.C. members	Total Scheduled Caste Population			Literates		
				Persons	Males	Females	Persons	Males	Females
(1)	(2)	(3)	(4)	(5)	(6)	(7)	(8)	(9)	(10)
NEYVELI URBAN AGGLO-MERATION.		U	1,954	9,934	5,165	4,769	5,636	3,497	2,139
(a)	Neyveli (T.S.)	U	1,499	7,964	4,148	3,816	5,012	3,060	1,952
(b)	Gengaikondan (P)	U	223	973	514	459	439	297	142
(c)	Melpathi (P)	U	232	997	503	494	185	140	45

Sl. No.	Urban Agglomeration/ City/Town	Urban	MAIN WORKERS					
			Agricultural Labourers (II)			Household Industry-Manufacturing, Processing, Servicing and Repairs [V(a)]		
			Persons	Males	Females	Persons	Males	Females
(1)	(2)		(17)	(18)	(19)	(20)	(21)	(22)
NEYVELI URBAN AGGLO-MERATION.		U	531	359	172	5	5	..
(a)	Neyveli (T.S.)	U	79	49	30	..	..	..
(b)	Gengaikondan (P)	U	142	94	48	5	5	..
(c)	Melpathi (P)	U	310	216	94	..	..	..

FOR SCHEDULED CASTES

XE

TO TWO OR MORE TALUKS OF A DISTRICT

MAIN WORKERS					
Total Main Workers (I—IX)			Cultivators (I)		
Persons (11)	Males (12)	Females (13)	Persons (14)	Males (15)	Females (16)
2,952	2,278	674	133	87	46
2,166	1,689	471	10	9	1
336	274	62	6	6	..
456	315	141	117	72	45

MAIN WORKERS								
Other workers (III, IV, V (b) and VI to IX)			Marginal workers			Non-workers		
Persons (23)	Males (24)	Females (25)	Persons (26)	Males (27)	Females (28)	Persons (29)	Males (30)	Females (31)
2,283	1,827	456	15	7	8	6,967	2,880	4,087
2,071	1,631	440	8	7	1	6,796	2,452	3,344
183	169	14	6	..	6	631	240	391
29	27	2	1	..	1	540	188	352

PRIMARY CENSUS ABSTRACT FOR SCHEDULED TRIBES

PRIMARY CENSUS ABSTRACT

Sl. No.	District/Taluk/ Urban Agglomeration/ City/Town	Total Rural Urban	No. of House-holds with S.T. members	Total Scheduled Tribe population			Literates		
				Persons	Males	Females	Persons	Males	Females
(1)	(2)	(3)	(4)	(5)	(6)	(7)	(8)	(9)	(10)
	SOUTH ARCOT DISTRICT	T	**11,391**	**53,775**	**27,391**	**26,384**	**6,746**	**4,634**	**2.112**
		R	**11,016**	**51,960**	**26,453**	**25,507**	**6,036**	**4,181**	**1,855**
		U	**375**	**1,815**	**938**	**887**	**710**	**453**	**257**
	Neyveli Urban Agglo-meration.			Please *see* Annexe					
1	GINGEE TALUK	T	1,401	6,017	3,083	2,934	504	382	122
		R	1,401	6,017	3,083	2,934	504	382	122
		U	..	..	..	..	..	..	..
2	TINDIVANAM TALUK	T	1,022	4,746	2,475	2,271	544	386	158
		R	916	4,228	2,198	2,030	327	243	84
		U	106	518	277	241	217	143	74
	Tindivanam (M)	U	106	518	277	241	217	143	74
3	VILLUPURAM TALUK	T	662	3,077	1,548	1,529	874	547	327
		R	625	2,890	1,454	1,436	798	501	297
		U	37	187	94	93	76	46	30
	Villupuram (M)	U	37	187	94	93	76	46	30
4	TIRUKKOYILUR TALUK.	T	383	1,760	898	862	277	195	82
		R	358	1,638	833	805	248	172	76
		U	25	122	65	57	29	23	6
	Tirukkoyilur (P)	U	25	122	65	57	29	23	6
5	KALLAKKURICHCHI TALUK	T	5,789	28,496	14,484	14,012	1,861	1,361	500
		R	5,787	28,491	14,480	14,011	1,857	1,358	499
		U	2	5	4	1	4	3	1
	Kallakkurichchi (P)	U	2	5	4	1	4	3	1
6	ULUNDURPETTAI TALUK	T	142	663	343	320	256	161	95
		R	142	663	343	320	256	161	95
		U	..	..	..	..	..	..	..

FOR SCHEDULED TRIBES

MAIN WORKERS								
Total Main Workers (I—IX).			Cultivators (I).			Agricultural Labourers (II).		
Persons	Males	Females	Persons	Males	Females	Persons	Males	Females
(11)	(12)	(13)	(14)	(15)	(16)	(17)	(18)	(19)
28,091	**16,780**	**11,311**	**16,669**	**10,007**	**6,662**	**8,144**	**4,467**	**3,677**
27,564	**16,353**	**11,211**	**16,644**	**9,982**	**6,662**	**8,084**	**4,417**	**3,667**
527	**427**	**100**	**25**	**25**	**..**	**60**	**50**	**10**
			Please *see* Annexe					
2,966	1,962	1,004	414	347	67	2,074	1,256	818
2,966	1,962	1,004	414	347	67	2,074	1,256	818
..	..	..	..	..	..	..	..	..
2,250	1,477	773	199	186	13	1,595	917	678
2,115	1,373	742	194	181	13	1,567	895	672
135	104	31	5	5	..	28	22	6
135	104	31	5	5	..	28	22	6
1,320	917	403	283	257	26	778	444	334
1,273	876	397	281	255	26	775	441	334
47	41	6	2	2	..	3	3	..
47	41	6	2	2	..	3	3	..
692	537	155	158	148	10	301	195	106
650	496	154	153	143	10	293	187	106
42	41	1	5	5	..	8	8	..
42	41	1	5	5	..	8	8	..
16,627	9,036	7,591	14,528	8,200	6,328	1,432	518	914
16,624	9,034	7,590	14,528	8,200	6,328	1,432	518	914
3	2	1	..	..	..	..	..	..
3	2	1	..	..	..	..	..	..
283	206	77	102	96	6	28	18	10
283	206	77	102	96	6	28	18	10
..	..	..	..	..	..	..	..	..

PRIMARY CENSUS ABSTRACT

Sl. No.	District/Taluk/ Urban Agglomeration/ City/Town.	Total Rural Urban	MAIN WORKERS					
			Household Industry, Manufacturing, Processing, Servicing and Repairs [V (a)]			Other Workers [III, IV, V (b) and VI to IX].		
			Persons	Males	Females	Persons	Males	Females
(1)	(2)		(20)	(21)	(22)	(23)	(24)	(25)
4	**SOUTH ARCOT DISTRICT**	T	**584**	**326**	**258**	**2,694**	**1,980**	**714**
		R	**560**	**304**	**256**	**2,276**	**1,650**	**626**
		U	**24**	22	2	**418**	**330**	**88**
	Neyveli Urban Agglomeration	U	Please *see* Annexe					
1	GINGEE TALUK	T	26	19	7	452	340	112
		R	26	19	7	452	340	112
		U	..	..	..	..	..	..
2	TINDIVANAM TALUK	T	13	8	5	443	366	77
		R	13	8	5	341	289	52
		U	..	..	..	102	77	25
	Tindivanam (M)	U	..	..	..	102	77	25
3	VILLUPURAM TALUK	T	44	35	9	215	181	34
		R	30	22	8	187	158	29
		U	14	13	1	28	23	5
	Villupuram (M)	U	14	13	1	28	23	5
4	TIRUKKOYILUR TALUK	T	22	19	3	211	175	36
		R	22	19	3	182	147	35
		U	..	..	..	29	28	1
	Tirukkoyilur (P)	U	..	..	..	29	28	1
	KALLAKKURICHCHI TALUK	T	292	156	136	375	162	213
		R	292	156	136	372	160	212
		U	..	..	..	3	2	1
	Kallakkurichchi (P)	U	..	..	..	3	2	1
6	ULUNDURPETTAI TALUK	T	69	39	30	84	53	31
		R	69	39	30	84	53	31
		U	..	..	..	..	..	

FOR SCHEDULED TRIBES

Marginal workers.			Non-workers		
Persons.	Males.	Females	Persons.	Males.	Females.
(26)	(27)	(28)	(29)	(30)	(31)
1,302	187	1,115	24,382	10,424	13,958
1,264	177	1,087	23,132	9,923	13,209
38	10	28	1,250	501	749

Please *see* Annexe.

251	13	238	2,800	1,108	1,692
251	13	238	2,800	1,108	1,692
..	..	..	..	—	..
169	44	125	2,327	954	1,373
135	38	97	1,978	787	1,191
34	6	28	349	167	182
34	6	28	349	167	182
79	15	64	1,678	616	1,062
79	15	64	1,538	563	975
..	..	..	140	53	87
—	..	..	140	53	87
47	11	36	1,021	350	671
47	11	36	941	326	615
..	..	..	80	24	56
..	..	..	80	24	56
502	82	420	11,367	5,366	6,001
502	82	420	11,365	5,364	6,031
..	..	..	2	2	..
..	..	..	2	2	—
26	2	24	354	135	219
26	2	24	354	135	219
..	..	..	..	..	—

PRIMARY CENSUS ABSTRACT

Sl. No.	District/Taluk/ Urban Agglomeration/City/Town	Total Rural Urban	No. of households with S.T. members	Total Scheduled Tribe population			Literates		
				Persons	Males	Females	Persons	Males	Females
(1)	(2)	(3)	(4)	(5)	(6)	(7)	(8)	(9)	(10)
7	PANRUTI TALUK	T	167	863	436	427	419	247	172
		R	113	617	307	310	238	141	97
		U	54	246	129	117	181	106	75
	Panruti (M)	U	1	4	2	2	4	2	2
	Thorapadi (P)	U	..	..	..	..	..	..	..
	Nellikuppam (M)	U	7	26	13	13	19	11	8
	Neyveli (T.S.) *	U	46	216	114	102	158	93	65
8	CUDDALORE TALUK	T	123	652	334	318	174	120	54
		R	54	264	137	127	35	303	5
		U	69	388	197	191	139	90	49
	Cuddalore (M)	U	69	388	197	191	139	90	49
	Kurunjipadi (P)	U	..	..	..	..	..	..	..
9	VRIDDHACHALAM TALUK	T	399	1,809	917	892	184	145	39
		R	330	1,508	763	745	140	110	30
		U	69	301	154	147	44	35	9
	Vriddhachalam(M)	U	55	243	126	117	22	17	5
	Gengaikondan (P) *	U	7	33	17	16	14	12	2
	Melpathi (P) *	U	7	25	11	14	8	6	2
10	TITTAKUDI TALUK	T	582	2,503	1,267	1,236	1,055	701	354
		R	582	2,503	1,267	1,236	1,055	701	354
		U	..	..	..	..	..	..	..
11	CHIDAMBARAM TALUK	T	373	1,680	856	824	111	76	35
		R	360	1,632	838	794	91	69	22
		U	13	48	18	30	20	7	13
	Chidambaram Urban Agglomeration	U	5	19	7	12	13	5	8
	(a) Chidambaram (M)	U	4	16	6	10	12	4	8
	(b) Annamalai Nagar (T.S.)	U	1	3	1	2	1	1	..
	Bhuvanagiri (P)	U	..	..	..	..	..	..	..
	Portonovo (P)	U	8	29	11	18	7	2	5
12	KATTUMANNARKOIL TALUK.	T	348	1,509	750	759	487	313	174
		R	348	1,509	750	759	487	313	174
		U	..	..	..	..	..	..	..

* Forms part of Neyveli Urban Agglomeration. Consolidated figures of Neyveli Urban

FOR SCHEDULED TRIBES

MAIN WORKERS								
Total Main Workers (I—IX)			Cultivators (I)			Agricultural Labourers (II)		
Persons	Males	Females	Persons	Males	Females	Persons	Males	Female
(11)	(12)	(13)	(14)	(15)	(16)	(17)	(18)	(19)
310	228	82	75	73	2	121	67	54
239	169	70	67	65	2	120	66	54
71	59	12	8	8	..	1	1	..
2	1	1	1	1	..	..	..	..
..	..	..	..	..	..	..	..	..
12	9	3	6	6	..	..	..	..
57	49	8	1	1	..	1	1	..
225	162	63	5	5	..	80	50	30
118	80	38	5	5	..	72	42	30
107	82	25	..	..	..	8	8	..
107	82	25	..	..	..	8	8	..
..	..	..	..	..	..	..	..	..
781	537	244	112	98	14	498	300	198
673	451	222	107	93	14	486	292	194
108	86	22	5	5	..	12	8	4
88	67	21	2	2	..	12	8	4
11	11	..	3	3	..	..	..	..
9	8	1	..	..	..	..	..	
1,127	753	374	659	470	189	305	160	145
1,127	753	374	659	470	189	305	160	145
..	..	..	..	..	..	..	..	..
847	527	320	19	18	1	623	366	257
833	515	318	19	18	1	623	366	257
14	12	2	..	..	..	..	..	..
6	4	2	..	..	..	..	..	
4	3	1	..	..	..	..	..	..
2	1	1	..	..	..	..	..	..
..	..	..	..	..	..	..	..	..
8	8	..	..	..	..	..	..	..
663	438	225	115	109	6	309	176	133
663	438	225	115	109	6	309	176	133
..	..	..	..	..	..	..	..	..

Agglomeration along with details of its constituents are given in Annexe.

Sl. No.	District/Taluk/ Urban Agglomeration/City/Town	Total Rural Urban	MAIN WORKERS					
			Household Industry-Manufacturing, Processing, Servicing and Repairs [V(a)]			Other Workers [III, IV, V (b) and VI to IX].		
			Persons	Males	Females	Persons	Males	Females
(1)	(2)	(3)	(20)	(21)	(22)	(23)	(24)	(25)
7	PANRUTI TALUK	T	6	6	..	108	82	26
		R	6	6	..	46	32	14
		U	..	..	..	62	50	12
	Panruti (M)	U	..	..	..	1	..	1
	Thorapadi (P)	U	..	..	..	..	..	..
	Nellikuppam (M)	U	..	..	..	6	3	3
	Neyveli (T.S.) *	U	..	..	..	55	47	8
8	CUDDALORE TALUK	T	1	..	1	139	107	32
		R	1	..	1	40	33	7
		U	..	..	..	99	74	25
	Cuddalore (M)	U	—	..	..	99	74	25
	Kurinjipadi (P)	U	..	..	..	..	..	..
9	VRIDDHACHALAM TALUK	T	17	11	6	154	128	26
		R	7	2	5	73	64	9
		U	10	9	1	81	64	17
	Vriddhachalam (M)	U	..	..	..	74	57	17
	Gengaikondan (P) *	U	5	5	—	3	3	—
	Melpathi (P) *	U	5	4	1	4	4	2
10	TITTAKUDI TALUK	T	21	9	12	142	114	28
		R	21	9	12	142	114	28
		U	..	..	..	..	—	..
11	CHIDAMBARAM TALUK	T	12	4	8	193	139	54
		R	12	4	8	179	127	52
		U	..	—	..	14	12	2
	Chidambaram Urban Agglomeration	U	..	..	..	6	4	2
	(a) Chidambaram (M)	U	—	—	..	4	3	1
	(b) Annamalai Nagar (T.S.)	U	..	..	..	2	1	1
		U						
	Bhuvanagiri (P)	U	..	—	..	..	..	..
	Portonovo (P)	U	..	..	..	8	8	..
12	KATTUMANNARKOIL TALUK	T	61	20	41	178	133	45
		R	61	20	41	178	133	45
		U	..	..	..	—	—	—

FOR SCHEDULED TRIBES

Marginal workers.			Non-workers		
Persons.	Males.	Females.	Persons.	Males.	Females.
(26)	(27)	(28)	(29)	(30)	(31)
21	3	18	532	205	327
20	2	18	358	136	222
1	1	..	174	69	105
..	..	..	2	1	1
..	..	..	--	..	--
1	1	..	13	3	10
..	--	..	159	65	94
9	2	7	418	170	248
7	..	7	139	57	82
2	2	..	279	113	166
2	2	--	279	113	166
..	..	..	..	..	..
33	2	31	995	378	617
32	1	31	803	311	492
1	1	..	192	67	125
1	1	..	154	58	96
..	..	..	22	6	16
--	..	..	16	3	13
115	9	106	1,261	505	756
115	9	106	1,261	505	756
..	..	..	..	..	..
17	4	13	816	325	491
17	4	13	782	319	463
..	--	..	34	6	28
..	..	..	13	3	10
..	..	..	12	3	9
--	..	--	1	..	1
..	--	--	..	--	--
--	..	..	21	3	18
33	..	33	813	312	501
33	..	33	813	312	501
..	..	--	..	..	..

PRIMARY CENSUS ABSTRACT

ANNE

URBAN AGGLOMERATION EXTENDING

Sl. No.	Urban Agglomeration/ City/Town	Total Rural Urban	No. of House holds with S.T. members	Total Scheduled Tribe population			Literates		
				Persons	Males	Females	Persons	Males	Females
(1)	(2)	(3)	(4)	(5)	(6)	(7)	(8)	(9)	(10)
NEYVELI URBAN AGGLOMERATION.		U	60	274	142	132	180	111	69
	(a) Neyveli (T.S.)	U	46	216	114	102	158	93	65
	(b) Gengaikondan (P)	U	7	33	17	16	14	12	2
	(c) Melpathi (P)	U	7	25	11	14	8	6	2

Sl. No.	Urban Agglomeration/City/Town		MAIN WORKERS					
			Agricultural Labourers (II)			Household Industry, Manufacturing, Processing, Servicing and Repairs [V(a)]		
			Persons	Males	Females	Persons	Males	Females
(1)	(2)		(17)	(18)	(19)	(20)	(21)	(22)
NEYVELI URBAN AGGLOMERATION.		U	1	1	..	10	9	1
	(a) Neyveli (T.S.)	U	1	1	..	..	..	..
	(b) Gengaikondan (P)	U	..	..	..	5	5	..
	(c) Melpathi (P)	U	..	..	..	5	4	1

FOR SCHEDULED TRIBES

XE

TO TWO OR MORE TALUKS OF A DISTRICT

MAIN WORKERS					
Total Main Workers (I–IX)			Cultivators (I)		
Persons. (11)	Males. (12)	Females. (13)	Persons. (14)	Males (15)	Females. (16)
77	68	9	4	4	..
57	49	8	1	1	..
11	11	..	3	3	..
9	8	1	..	..	..

MAIN WORKERS								
Other workers [III, IV, V (b) and VI to IX]			Marginal Workers			Non-workers		
Persons (23)	Males (24)	Females (25)	Persons (26)	Males (27)	Females (28)	Persons (29)	Males (30)	Females (31)
62	54	8	..	..	..	197	74	123
55	47	8	..	..	..	159	65	94
3	3	..	..	..	..	22	6	16
4	4	—	.	.	.	16	3	13

I. GINGEE TALUK

I. GINGEE TALUK

GINGEE TALUK
SOUTH ARCOT DISTRICT

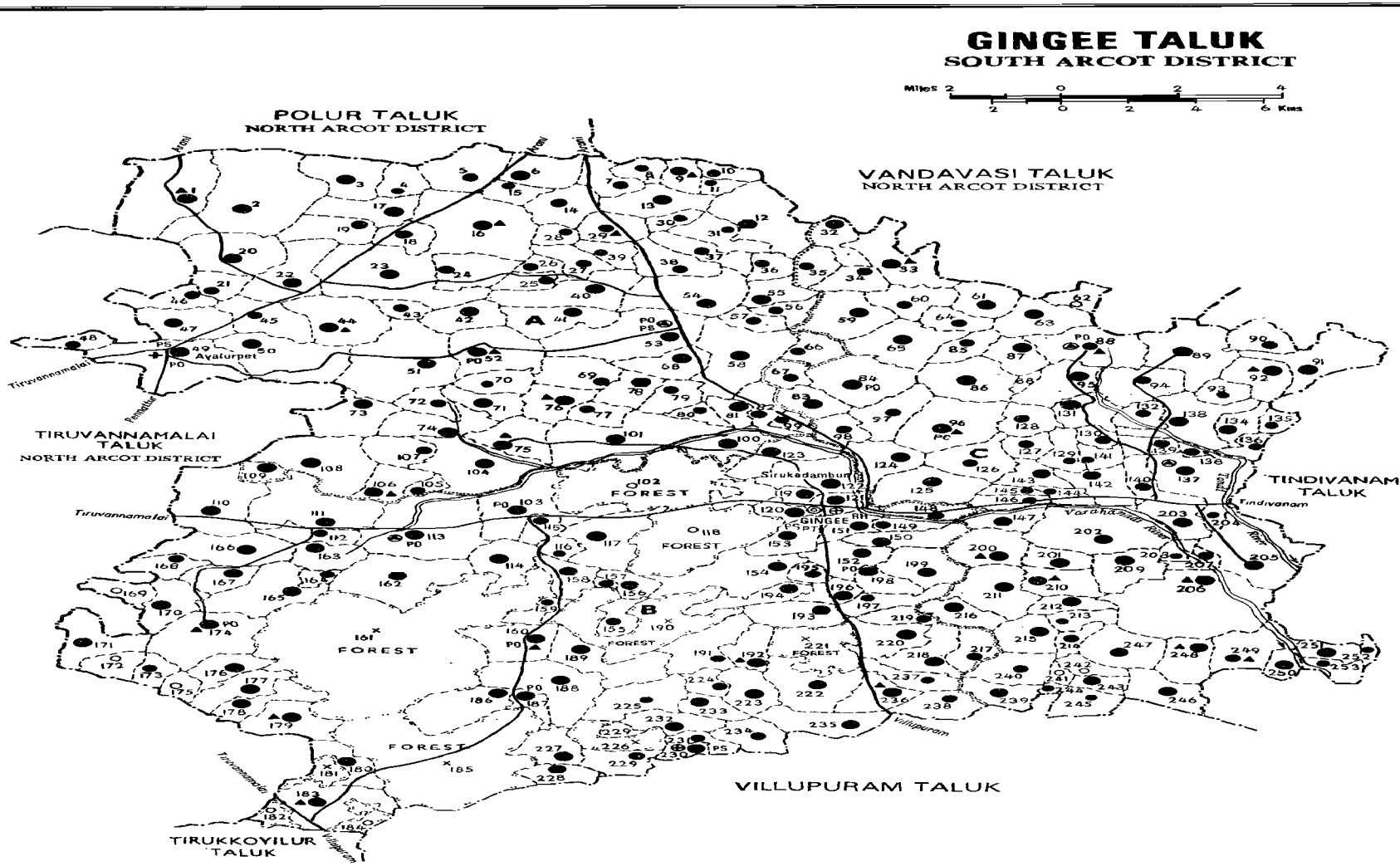

Boundary, District
" Taluk
" Panchayat union
" Village with Location Code Number 228
" Forest
Taluk headquarters
Villages having Population below 200
" " 200 - 499
" " 500 - 999
Villages having Population 1000 - 4999
" " 5000 & above
Uninhabited villages
Important Road
River with stream
Post office, Post and Telegraph office... PO . PT
Police station PS
Hospital, Primary health centre, Dispensary, Maternity and Child welfare centre
Rest house, Travellers bungalow RH

PANCHAYAT UNIONS

A Melmalaiyanur
B Gingee
C Valtam

Based upon Survey of India map with the permission of the Surveyor General of India.

© Government of India Copyright, 1985.

P. Z. Press, C. S. O., Madras-5

ALPHABETICAL LIST OF VILLAGES

1. GINGEE TALUK

Sl. No.	Name of village	L.C. No.	Sl. No.	Name of village	L.C. No.
(1)	(2)	(3)	(1)	(2)	(3)
1	Adukkam R.F.	182	49	Idaiyalam (Mel)	150
2	Agalur	95	50	Illodu	84
3	Alampundi	103	51	Indirisankuppam	136
4	Amur	253	52	Irumbili	34
5	Anaiyeri	233	53	Iyyakkunram	76
6	Anangur	130	54	Jambodi	199
7	Anantapuram	230	55	Jayankondan	152
8	Anattur	126	56	Kadagampundi	197
9	Aniladi	243	57	Kadali	81
10	Anjancheri	149	58	Kadambur	143
11	Annamangalam	58	59	Kadappanandal	48
12	Appambattu	195	60	Kaividantangal	10
13	Arkkampundi	39	61	Kalaiyur	142
14	Arugavur	133	62	Kalattambattu	106
15	Attippattu	108	63	Kalavay (Mel)	124
16	Attiyur	192	64	Kalladikuppam	247
17	Avalurpet	49	65	Kallalippattu	239
18	Aviyur	131	66	Kallappuliyur	53
19	Bharatantangal	115	67	Kamagaram	168
20	Buderi	62	68	Kammandur	209
21	Chellapiratti	98	69	Kammantangal	8
22	Chinnagaram	64	70	Kanakkankuppam	187
23	Chinnanolambai	15	71	Kandamanallur	35
24	Chinnaponnanpundi	157	72	Kanjur	172
25	Chittamur (Mel)	137	73	Kannalam	68
26	Chittarasur	229	74	Kappai	216
27	Chitteri	56	75	Kappalambadi	22
28	Chokkanandal	105	76	Karai R.F.	221
29	Chokkapalam	31	77	Karai	222
30	Cholangunam	59	78	Karanai (Mel)	37
31	Dalavalappattu	259	79	Kariyamangalam	97
32	Dalavanur	240	80	Karunguli	85
33	Damanur	61	81	Kattu Chittamur	170
34	Devadanampettai	160	82	Kavarai	196
35	Devandavadi	9	83	Kilaiyur	207
36	Devanur	54	84	Kilavanpundi	28
37	Embalam	77	85	Kilmalai	231
38	Errambattu	242	86	Kilmambattu	214
39	Ethanemeli	91	87	Kodambadi	46
40	Eyyal	16	88	Kodukkankuppam	42
41	Gangapuram	55	89	Kommedu	217
42	Gangavaram R.F.	135	90	Konai	154
43	Gangavaram	186	91	Konalur	232
44	Gingee (Senji)	120	92	Kongarappattu	205
45	Gudalur (Mel)	245	93	Koravanandal	141
46	Ichchur	86	94	Kottaipundi	23
47	Idaimalai	93	95	Kovilpuraiyur	50
48	Idaippattu	1	96	Krishnapuram	119

ALPHABETICAL LIST OF VILLAGES

1. GINGEE TALUK

Sl. No.	Name of village	L.C. No.	Sl. No.	Name of village	L.C. No.
(1)	(2)	(3)	(1)	(2)	(3)
97	Kuduvampundi	29	145	Oddambattu	236
98	Kulappalur	109	146	Odiyattur	156
99	Kundalambattu	...	147	Padippallam R.F.	190
100	Kurinjippadi	200	148	Padippallam	190
101	Kuttappakkam (Mel)	135	149	Pakkam	165
102	Madappundi	171	150	Pakkamalai R.F.	161
103	Mahadevimangalam	83	151	Palampundi	26
104	Malaiyanur (Mel)	52	152	Palappattu	220
105	Malavantangal	183	153	Palavalam	179
106	Mallirisankuppam	180	154	Pallikulam	134
107	Manalpadi	158	155	Panappakkam	139
108	Manandal	73	156	Pappambadi (Kil)	212
109	Maniyampattu	208	157	Pappambadi (Mel)	110
110	Mannur (Mel)	79	158	Pappantangal	30
111	Marakkonam	13	159	Paraiyanpattu	21
112	Maruderi	204	160	Paraiyantangal	25
113	Marur	248	161	Paruttipuram	5
114	Mattapparai	238	162	Pasumalaitangal	116
115	Mattur Tirukkai	235	163	Pennagar	65
116	Mavanandal	82	164	Perampattu	252
117	Mavattambadi	219	165	Periyamur	159
118	Mel Arungunam	107	166	Periyanolombai	6
119	Mel Arungunam	224	167	Perumpugai	125
120	Melattippakkam	92	168	Perumpundi	60
121	Melattur	138	169	Perungappur	117
122	Melcheri	100	170	Peruvalur	12
123	Mel Mambattu	70	171	Pettai (Gingee)	166
124	Mel Olakkur	88	172	Pinnanur	7
125	Minamur	198	173	Pondai	94
126	Modaiyur	202	174	Ponnankuppam	228
127	Modippattu	11	175	Ponpatti	151
128	Mukkunam	87	176	Porkunram	80
129	Mullur	225	177	Pottuvay	178
130	Muttakkadu R.F.	118	178	Puduppalaiyam	164
131	Nagalambattu	173	179	Puduppattu (Mel)	74
132	Nagandur	249	180	Pulinjimalai R.F.	181
133	Nallampillaipettal	174	181	Pulippattu	163
134	Nandipuram	4	182	Pulivandi	234
135	Nangilikondan	146	183	Puttagaram	167
136	Nangiyanandal	132	184	Puttur (Ten)	251
137	Naranamangalam	19	185	Puttur (Vada)	129
138	Narasingarayanpettai	153	186	Rajampuliyur	147
139	Nattarmangalam	140	187	Sakkirapuram	121
140	Nayampadi	114a/b	188	Samattankuppam	57
141	Nekanur	96	189	Sandisakshi	64
142	Nemali (Mel)	14	190	Sangilikkuppam	24
143	Nirperuttagaram	90	191	Sattambadi	40
144	Nochchilur	44	192	Sattanandal	66

ALPHABETICAL LIST OF VILLAGES
1. GINGEE TALUK

Sl. No.	Name of village	L.C. No.
(1)	(2)	(3)
193	Sattapputtur	69
194	Satyamangalam	113
195	Semmedu	111
196	Sennalur	157
197	Servilagam	144
198	Settavarai	176
199	Seturayanallur	128
200	Sevalambadi (Kil)	36
201	Sevalambadi (Mel)	17
202	Sevalapurai	101
203	Sevur (Mel)	206
204	Sindagampundi	27
205	Sindippattu	43
206	Singavaram	123
207	Sirudalaipundi	41
208	Sirukadambur	122
209	Sirunampundi	194
210	Siruvadi R.F.	102
211	Sittampundi	193
212	Siyappundi	72
213	Sorattupperiyankuppam	162
214	Sorattur	211
215	Tachchambattu	191
216	Tadagam	177
217	Tadanguppam	169
218	Taiyur	210
219	Talankunram	20
220	Tandavasamudram	188
221	Tandavasamudram R.F.	226
222	Tayanur /	51
223	Tenpalai	104
224	Teppirambattu	3
225	Tenpuduppattu	218
226	Thurinjikadu R.F.	184
227	Tiruvadikkunram	237
228	Tiruvambattu	215
229	Tondur	63
230	Torappadi	71
231	Tuduppakkam	201
232	Turinjippundi	78
233	Tuttippattu	227
234	Udaiyantangal	32
235	Uliyambattu	175
236	Unnamandal	18
237	Uranittangal	148
238	Vadapalai	75
239	Vadataram	213
240	Vadavanur	145
241	Vadavetti	38
242	Vaduganpundi	47
243	Vailamur (Kil)	246
244	Vailamur (Mel)	2
245	Valatti	53
246	Vallam	203
247	Vanakkambadi	99
248	Varikkal	223
249	Vauvalkunram	244
250	Vilvamadevi	241
251	Viramanallur	112
252	Viranamur	89
253	Virpattu	127

VILLAGE PRIMARY

1. GINGEE

L.C. No.	Name of village	Area of village in hectares	No. of occupied residential Houses	No. of House-holds	Total population (including Institutional and houseless Population.)		
					Persons	Males	Females
(1)	(2)	(3)	(4)	(5)	(6)	(7)	(8)
1	Idaippattu	1,077·32	811	811	4,138	2,102	2,036
2	Vailamur (Mel)	1,535·89	690	690	3,140	1,572	1,568
3	Teppirampattu	466·22	335	335	1,618	816	802
4	Nandipuram	243·52	58	58	255	120	135
5	Paruttipuram	531·89	150	150	693	353	340
6	Periyanolambai	409·53	362	362	1,811	880	931
7	Pinnanur	277·51	132	132	608	299	309
8	Kammantangal	176·40	55	55	242	123	119
9	Devandavadi	196·48	100	100	533	264	269
10	Kaividantangal	140·34	73	73	358	173	185
11	Modippattu	107·27	70	70	305	159	146
12	Peruvalur	793·63	591	591	2,746	1,383	1,363
13	Marakkonam	432.66	298	298	1,288	626	662
14	Nemali (Mel)	424·92	195	195	933	469	464
15	Chinnanolambai	195·60	101	101	457	230	227
16	Eyyal	1,109·91	488	488	2,248	1,124	1,124
17	Sevalambadi (Mel)	436·65	359	402	1,895	957	938
18	Unnamandal	251·33	219	219	966	493	473
19	Naranamangalam	375·25	152	152	665	345	320
20	Talankunram	666·70	347	351	1,641	857	784
21	Paraiyanpattu	217·20	145	145	681	348	333
22	Kappalambadi	577·21	364	364	1,638	849	789
23	Kottaippundi	1,141·79	738	738	3,296	1,652	1,644
24	Sangilikkuppam	445·80	150	150	674	323	351
25	Paraiyantangal	186·05	119	119	505	255	250
26	Palampundi	122·91	121	121	524	265	259
27	Sindagampundi	256·26	109	110	513	259	256
28	Kilavanpundi	146·51	110	110	489	244	245
29	Kuduvampundi	320·93	233	235	963	471	492
30	Pappantangal	140 17	74	74	300	160	140
31	Chokkapalam	321·20	95	95	447	216	231
32	Udaiyantangal	297·07	231	231	1,115	570	545
33	Kallappuliyur	668·06	366	366	1,605	817	788
34	Irumbili	268·34	153	153	722	357	365
35	Kandamanallur	240·45	177	177	849	427	422
36	Sevalambadi(Kil)	193·97	141	141	635	313	322
37	Karanai (Mel)	307·61	143	143	671	340	331
38	Vadavetti	370·85	118	120	508	258	250
39	Arkkampundi	191·91	80	80	337	166	171
40	Sattambadi	642·97	390	390	1,710	828	882
41	Sirudalipundi	460·94	468	468	2,266	1,172	1,094
42	Kodudukkankuppam	353·28	313	313	1,328	646	682
43	Sindippattu	149·64	150	150	633	314	319

CENSUS ABSTRACT

TALUK

L.C. No.	Name of village	Scheduled Castes.		Scheduled Tribes.		Literates.	
		Males	Females	Males	Females	Males	Females
(1)	(2)	(9)	(10)	(11)	(12)	(13)	(14)
1	Idaippattu	193	207	54	49	1,133	353
2	Vailamur (Mel)	174	192	..	..	541	117
3	Teppirambattu	3	6	15	14	367	64
4	Nandipuram	2	7	..	..	38	5
5	Parutipuram	131	115	138	141	145	71
6	Periyanolambai	21	18	7	6	442	133
7	Pinnanur	8	6	23	25	157	67
8	Kammantangal	5	5	8	8	78	23
9	Devandavadi	61	59	5	8	179	104
10	Kaividantangal	37	35	8	15	40	8
11	Modippattu	28	23	..	..	40	9
12	Peruvalur	448	430	7	9	615	213
13	Marakkonam	148	163	10	6	338	105
14	Nemali (Mel)	8	13	16	21	244	101
15	Chinnanolambai	7	4	1	1	108	18
16	Eyyal	222	220	20	16	379	194
17	Sevalambadi (Mel)	271	267	21	16	484	179
18	Unnamandal	279	286	61	60	178	71
19	Naranamangalam	—	..	3	1	97	43
20	Talankunram	285	246	3	3	409	125
21	Paraiyanpattu	—	—	..	..	199	66
22	Kappalambadi	157	157	11	5	438	177
23	Kottaippundi	192	195	22	19	737	174
24	Sangilikkuppam	9	14	..	..	149	51
25	Paraiyantangal	106	94	..	..	160	75
26	Palampundi	3	6	—	..	159	47
27	Sindagampundi	72	73	2	6	114	27
28	Kilavanpundi	17	16	—	..	121	31
29	Kuduvampundi	96	98	4	4	257	93
30	Pappantangal	..	..	2	2	64	11
31	Chokkapalam	..	..	8	8	97	39
32	Udaiyantangal	35	31	2	1	275	44
33	Kallappuliyur	302	296	17	17	413	176
34	Irumbili	151	156	7	4	176	63
35	Kandamanallur	47	41	5	5	250	87
36	Sevalambadi (Kil)	7	10	..	..	110	47
37	Karanai (Mel)	36	30	3	6	155	51
38	Vadavetti	121	116	19	14	92	46
39	Arkkampundi	45	44	—	..	103	18
40	Sattambadi	167	181	52	53	382	188
41	Sirudalipundi	76	74	..	..	422	86
42	Kodudukkankuppam	..	..	2	1	354	93
43	Sindippattu	57	62	1	1	143	47

VILLAGE PRIMARY

1. GINGEE

L. C. No.	Name of village	Main workers: Total Main workers (I—IX)		Cultivators (I)		Agricultural Labourers (II)		Household Industry-Manufacturing, Processing, Servicing and Repairs [V (a)]	
		Males	Females	Males	Females	Males	Females	Males	Females
(1)	(2)	(15)	(16)	(17)	(18)	(19)	(20)	(21)	(22)
1	Idaippattu	1,297	543	946	231	251	300	21	6
2	Vailamur (Mel)	919	542	847	291	38	245	5	1
3	Teppirambattu	523	280	497	5	23	274	..	..
4	Nandipuram	86	89	77	9	2	80	..	..
5	Paruttipuram	222	139	123	19	70	113	3	..
6	Periyanolambai	533	394	358	227	143	162	10	3
7	Pinnanur	187	179	135	1	34	174	4	..
8	Kammantangal	78	80	68	6	4	73	1	..
9	Devandavadi	157	54	118	2	10	45	13	1
10	Kaividantangal	119	132	100	1	19	131	..	..
11	Modippattu	118	111	96	..	20	111	..	..
12	Peruvalur	823	449	414	224	80	77	244	140
13	Marakkonam	363	360	267	12	48	344	6	..
14	Nemali (Mel)	250	208	174	164	30	31	6	2
15	Chinnanolambai	158	134	131	3	13	125	2	..
16	Eyyal	703	570	470	124	171	433	7	..
17	Sevalambadi (Mel)	601	336	500	158	55	166	4	..
18	Unnamandal	298	16	194	..	83	16	..	..
19	Naranamangalam	202	40	173	20	12	19	1	..
20	Talankunram	482	23	423	8	41	15	4	..
21	Paraiyanpattu	220	169	183	10	16	158	11	..
22	Kappalambadi	461	31	348	4	49	26	2	..
23	Kottaippundi	1,043	400	723	107	244	291	10	1
24	Sangilikuppam	205	8	157	2	25	6	12	.
25	Paraiyantangal	164	27	144	2	15	25	..	..
26	Palampundi	185	7	163	7	16	..	..	..
27	Sindagampundi	142	137	91	55	46	81	..	..
28	Kilavanpundi	148	138	136	14	5	120	..	..
29	Kuduvampundi	250	150	99	3	122	144	1	..
30	Pappantangal	94	46	41	1	15	44	6	.
31	Chokkapalam	123	85	79	1	19	77	2	..
32	Udaiyantangal	342	213	302	3	6	209	5	..
33	Kallappuliyur	388	146	236	24	56	103	21	.
34	Irumbili	213	200	178	..	9	138	2	.
35	Kandamanallur	275	172	237	124	9	43	2	..
36	Sevalambadi (Kil)	192	145	116	55	59	84	2	..
37	Karanai (Mel)	228	187	169	79	48	102	3	1
38	Vadavetti	153	16	100	3	32	10	3	..
39	Arkkanapundi	96	97	87	..	3	97	..	..
40	Sattambadi	421	133	241	47	110	75	1	..
41	Sirudalipundi	671	29	519	4	69	18	6	..
42	Kodudukkankuppam	365	35	358	30	3	..	..	..
43	Sindippattu	208	6	157	6	35	..	..	.

CENSUS ABSTRACT

TALUK

L. C. No.	Name of village	Main workers — Other workers [III, IV, V (b) and VI to IX.]		Marginal workers		Non-workers	
		Males	Females	Males	Females	Males	Females
(1)	(2)	(23)	(24)	(25)	(26)	(27)	(28)
1	Idaippattu	79	6	2	2	803	1,491
2	Vailamur (Mel)	29	5	92	409	561	617
3	Teppirambattu	3	1	..	2	293	520
4	Nandipuram	7	..	..	3	34	43
5	Paruttipuram	26	7	..	..	131	201
6	Periyanolambai	22	2	..	..	347	537
7	Pinnanur	14	4	..	..	112	130
8	Kammantangal	5	1	..	..	45	39
9	Devandavadi	16	6	..	9	107	206
10	Kaividantangal	..	..	..	..	54	53
11	Modippattu	2	..	..	..	41	35
12	Peruvalur	85	8	..	2	560	912
13	Marakkonam	42	4	..	..	263	302
14	Nemali (Mel)	40	11	34	85	185	171
15	Chinnanolambai	12	6	..	..	72	93
16	Eyyal	55	13	..	..	421	554
17	Sevalambadi (Mel)	42	12	..	2	356	600
18	Unnamandal	21	..	..	..	195	457
19	Naranamangalam	16	1	4	65	139	215
20	Talankunram	14	..	..	..	375	761
21	Paraiyanpattu	10	1	..	..	128	164
22	Kappalambadi	62	1	..	..	388	758
23	Kottaippundi	66	1	1	4	608	1,240
24	Sangilikkuppam	11	..	..	..	118	343
25	Paraiyantangal	5	..	1	6	90	217
26	Palampundi	6	..	..	..	80	2.1
27	Sindagampundi	5	1	..	..	115	119
28	Kilavanpundi	7	4	..	..	96	107
29	Kuduvampundi	38	3	1	12	210	330
30	Pappantangal	29	1	..	..	66	94
31	Chokkapalam	23	7	..	..	93	146
32	Udaiyantangal	29	1	1	1	227	331
33	Kallappuliyur	75	18	52	80	377	562
34	Irumbili	24	11	..	..	144	165
35	Kandamanallur	27	5	4	51	148	199
36	Sevalambadi (Kil)	15	6	1	..	120	177
37	Karanai (Mel)	8	5	4	20	108	124
38	Vadavetti	18	3	..	65	105	169
39	Arkkampundi	6	..	..	..	70	74
40	Sattambadi	69	11	1	30	406	719
41	Sirudalipundi	77	7	1	27	500	1,038
42	Kodukkankuppam	24	5	44	410	237	237
43	Sindippattu	16	..	..	..	106	313

VILLAGE PRIMARY

1. GINGEE

L.C. No.	Name of village	Area of Village in hectares	Number of Occupied Residential Houses	Number of House-holds	Total Population (including Institutional and Houseless Population)..		
					Persons	Males	Females
(1)	(2)	(3)	(4)	(5)	(6)	(7)	(8)
44	Nochchilur	649·72	626	626	2,795	1382	1,413
45	Kundulambattu	493·93	159	159	858	435	423
46	Kodambadi	290·69	158	158	733	369	364
47	Vadugappundi	471·62	279	279	1,297	641	656
48	Kadappanandal	185·55	133	133	620	305	315
49	Avalurpet	957·60	1,307	1,308	5,947	3,006	2,941
50	Kovilpuraiyur	852.60	712	712	3,184	1.657	1,527
51	Tayanur	1,147.94	497	499	2,206	1,105	1,101
52	Malaiyanur (Mel)	650.99	920	920	4,507	2,309	2.198
53	Valatti	1,025.22	726	726	3,233	1,589	1.644
54	Devanur	763.00	365	365	1,693	847	846
55	Gangapuram	264.32	208	208	1,037	530	507
56	Chitteri	187.23	126	126	672	336	336
57	Samattankuppam	192.60	130	130	595	305	290
58	Annamangalam	861.69	544	544	2,264	1,139	1,125
59	Cholangunam	565.25	337	337	1,774	899	875
60	Perumpundi	366.71	192	192	893	461	432
61	Damanur	335.96	263	263	1,071	518	553
62	Buderi	196.71	21	21	89	51	38
63	Tondur	458.79	263	263	1,255	623	632
64	Chinnagaram	275.58	183	183	810	404	406
65	Pennagar	633.99	432	432	1,999	1,030	969
66	Sattanandal	242.36	194	195	886	454	432
67	Sandisakshi	205.67	124	124	598	300	298
68	Kannalam	348.76	402	402	1,842	924	918
69	Sattapputtur	408.04	119	119	577	288	289
70	Mel Mambattu	263.72	80	80	390	213	177
71	Torappadi	293.18	258	258	1,013	501	512
72	Siyappundi	236·29	116	116	586	302	284
73	Manandal	500.90	328	328	1,452	704	748
74	Puduppattu(Mel)	426.71	297	297	1,328	657	681
75	Vadapalai	424.73	272	277	1,244	618	626
76	Iyyakkunram	347.20	335	335	1,524	779	745
77	Embalam	203·51	169	169	801	406	395
78	Turinjippundi	276.45	273	273	1,194	595	599
79	Mannur(Mel)	265·55	151	151	705	336	369
80	Porkunram	132.72	43	43	238	124	114
81	Kadali	165.32	293	293	1,374	711	663
82	Mavanandal	275.89	181	181	818	416	402
83	Mahadevimangalam	304.14	205	205	1,058	529	529
84	Illodu	686·28	453	454	2,039	1,008	1,031

CENSUS ABSTRACT
TALUK

L.C. No.	Name of village.	Scheduled Castes		Scheduled Tribes.		Literates	
		Males	Females	Males	Females	Males	Females
(1)	(2)	(9)	(10)	(11)	(12)	(13)	(14)
44	Nochchilur	193	203	4	3	376	98
45	Kundalambattu	..	..	29	21	190	61
46	Kodambadi	90	81	..	..	208	55
47	Vaduganpundi	188	175	..	..	259	116
48	Kadappanandal	94	89	..	..	208	109
49	Avalurpet	338	330	78	64	1,756	1,040
50	Kovilpuraiyur	160	140	..	..	778	205
51	Tayanur	465	458	31	29	394	165
52	Malaiyanur (Mel)	497	471	23	26	1,081	394
53	Valatti	242	258	263	267	685	374
54	Devanur	111	109	..	2	249	73
55	Gangapuram	111	105	11	5	216	65
56	Chitteri	..	..	17	14	184	93
57	Samattankuppam	5	5	10	10	192	68
58	Annamangalam	164	169	12	9	473	146
59	Cholangunam	215	208	24	31	347	79
60	Perumpundi	103	106	7	5	189	73
61	Damanur	8	6	9	9	280	94
62	Buderi	..	..	..	..	12	1
63	Tondur	243	250	26	19	253	128
64	Chinnagaram	84	85	..	..	193	68
65	Pennagar	200	174	28	22	502	184
66	Sattanandal	22	30	6	3	249	91
67	Sandisakshi	34	35	14	17	74	20
68	Kannalam	169	162	10	16	454	161
69	Sattapputtur	122	113	7	9	146	43
70	Mel Mambattu	..	..	..	..	109	23
71	Torappadi	112	117	..	..	242	95
72	Siyappundi	..	..	6	8	70	5
73	Manandal	177	201	..	..	280	73
74	Puduppattu (Mel)	17	21	1	3	358	92
75	Vadapalai	260	261	18	22	248	77
76	Iyyakkunram	22	22	3	4	269	45
77	Embalam	4	5	..	..	186	53
78	Turinjippundi	96	119	1	3	282	144
79	Mannur ((Mel)	..	..	7	9	117	55
80	Porkunram	..	..	..	..	33	4
81	Kadali	75	65	..	..	311	107
82	Mavanandal	52	47	3	10	239	70
83	Mahadevimangalam	112	109	11	7	291	92
84	Illodu	295	355	49	52	585	264

VILLAGE PRIMARY

1. GINGEE

L. C. No.	Name of village	Main workers							
		Total Main workers (I-IX)		Cultivators. (I)		Agricultural Labourers (II)		Household Industry-Manufacturing, Processing, Servicing and Repairs [V (a)].	
		Males	Females	Males	Females	Males	Females	Males	Females
(1)	(2)	(15)	(16)	(17)	(18)	(19)	(20)	(21)	(22)
44	Nochchilur	938	879	694	527	143	308	18	16
45	Kundalambattu	218	6	194	1	4	3	..	..
46	Kodambadi	210	1	169	..	30	1	..	..
47	Vaduganpundi	341	8	282	6	31	1	..	1
48	Kadappanandal	176	..	117	..	46	..	..	..
49	Avalurpet	1,643	350	504	60	148	188	182	38
50	Kovilpuraiyur	988	155	867	144	21	4	9	1
51	Tayanur	668	475	332	119	257	350	11	2
52	Malaiyanur (Mel)	1,326	71	705	13	315	45	41	6
53	Valatti	939	540	725	93	355	369	13	51
54	Devanur	463	102	314	5	94	86	10	..
55	Gangapuram	292	155	173	60	88	94	12	..
56	Chitteri	211	8	144	3	4	1	6	..
57	Samattankuppam	184	2	164	1	..	..	4	..
58	Annamangalam	670	575	383	326	172	197	14	8
59	Cholangunam	449	30	377	10	47	19	5	..
60	Perumpundi	238	160	153	93	68	67	..	..
61	Damanur	292	273	239	137	20	130	7	2
62	Buderi	35	30	31	..	3	30	..	..
63	Tondur	424	360	313	..	65	347	13	2
64	Chinnagaram	238	131	141	..	78	129	6	1
65	Pennager	615	174	339	22	120	133	4	2
66	Sattanandal	247	48	144	3	54	33	4	1
67	Sandisakshi	185	147	101	1	35	130	..	..
68	Kannalam	500	383	321	159	85	202	6	6
69	Sattapputtur	156	2	131	1	9	..	..	..
70	Mel Mambattu	129	14	98	..	24	14	2	..
71	Torappadi	305	26	237	..	43	21	..	2
72	Siyappundi	259	240	134	22	107	201	4	5
73	Manandal	488	419	304	48	138	350	8	12
74	Puduppattu (Mel)	401	321	357	45	20	275	11	1
75	Vadupalai	355	182	223	71	83	96	17	5
76	Iyyakkunram	454	163	384	3	36	156	3	..
77	Embalam	231	72	183	..	27	71	9	..
78	Turinjippundi	322	285	159	31	107	246	17	..
79	Mannur (M l)	212	6	150	4	37	2	6	..
80	Porkunram	84	1	75	..	8	1	..	..
81	Kadali	364	166	207	5	89	150	11	..
82	Mavanandal	219	47	123	1	43	45	4	..
83	Mahadevimangalam	301	204	231	16	37	182	..	3
84	Illodu	515	93	312	25	105	54	5	3

CENSUS ABSTRACT

TALUK

L. C. No.	Name of village	Main workers. Other workers [III, IV, V (b) and VI to IX.]		Marginal workers.		Non-workers	
		Males	Females	Males	Females	Males	Females
(1)	(2)	(23)	(24)	(25)	(26)	(27)	(28)
44	Nochchilur	83	28	..	29	444	505
45	Kundalambattu	20	2	..	191	217	226
46	Kodambadi	11	..	3	198	156	165
47	Vaduganpundi	28	..	6	360	294	288
48	Kadappanandal	13	..	..	185	129	130
49	Avalurpet	809	64	12	489	1,351	2,102
50	Kovilpuraiyur	91	6	7	201	662	1,081
51	Tayanur	68	4	..	..	437	626
52	Malaiyanur (Mel)	265	7	..	2	983	2,125
53	Valatti	246	27	..	4	650	1,100
54	Devanur	45	11	..	..	384	744
55	Gangapuram	19	1	..	..	238	352
56	Chitteri	57	4	..	..	125	328
57	Samattankuppam	16	1	..	11	121	277
58	Anaamangalam	101	44	10	57	459	493
59	Cholangunam	20	1	23	203	427	642
60	Perumpundi	17	..	41	67	182	205
61	Damanur	26	4	..	4	226	276
62	Buderi	1	..	..	..	16	8
63	Tondur	33	11	..	..	199	272
64	Chinnagaram	13	1	..	..	166	275
65	Pennagar	152	17	2	170	413	625
66	Sattanandal	45	11	5	92	252	292
67	Sandisakshi	49	16	..	..	115	151
68	Kannalam	88	16	13	7	411	528
69	Sattapputtur	16	1	..	..	172	287
70	Mel Mambattu	5	..	..	..	84	163
71	Torappadi	25	3	..	65	196	421
72	Siyappundi	14	12	..	..	43	44
73	Manandal	38	9	..	10	216	319
74	Puduppattu (Mel)	13	..	20	58	236	302
75	Vadapalai	32	10	..	4	263	440
76	Iyyakkunram	31	4	..	..	325	582
77	Embalam	12	1	..	11	175	312
78	Turinjippundi	39	8	1	..	272	314
79	Mannur (Mel)	19	..	..	..	124	363
80	Porkuniam	1	..	..	..	49	113
81	Kadali	66	11	1	31	346	463
82	Mavanandal	49	1	..	56	197	290
83	Maha devimangalam	33	3	2	36	526	259
84	Illodu	93	12	77	436	416	502

VILLAGE PRIMARY

1. GINGEE

L.C. No.	Name of village	Area of village in hectares	Number of Occupied Residential Houses	Number of House-holds	Total Population (including Institutional and Houseless Population)		
					Persons	Males	Females
(1)	(2)	(3)	(4)	(5)	(6)	(7)	(8)
85	Karungali	218.19	141	141	750	387	363
86	Ichchur	579.92	384	384	1,924	955	969
87	Mukkunam	295.40	174	174	857	431	426
88 a/b	Melolakkur	100.00	393	394	1,779	909	870
88 b/b	Melolakkur	130.46	124	124	605	325	280
	Total	[230·46	517	518	2,384	1,234	1,150]
89	Viranamur	723.85	542	544	2,685	1,363	1,322
90	Nirperuttagaram	315.57	185	186	865	422	443
91	Ethanemeli	691.69	398	398	1,726	869	857
92	Melattippakkam	364.00	254	254	1,118	563	555
93	Idaimalai	174.49	75	75	315	150	165
94	Pondai	469.10	219	219	984	485	499
95	Agalur	412.88	263	263	1,079	532	547
96	Nekanur	798.66	609	610	3,030	1,546	1,484
97	Kariyamangalam	419.85	182	182	795	402	393
98	Chellapiratti	250.38	180	182	944	489	455
99	Vanakkambadi	110.38	112	112	474	234	240
100	Melcheri	393.72	484	484	2,350	1,224	1,126
101	Sevalapurai	1,087.26	849	857	3,974	2,023	1,951
102	Siruvadi R.F.	1,369.16	24	24	106	60	46
103	Alampundi	792.13	967	987	4,635	2,345	2,290
104	Tenpalai	834.83	619	619	2,662	1,347	1,315
105	Chokkanandal	100.49	235	235	974	505	469
106	Kalattambattu	336·70	269	269	1,229	650	579
107	Melarunzunam	342.47	223	223	922	471	451
108	Attippattu	828.59	483	487	2,187	1,095	1,092
109	Kulappalur	138.54	276	276	1,289	636	653
110 a/b	Pappambadi (Mel)	598·83	299	299	1,365	689	676
110 b/b	Pappambadi (Mel)	326·00	158	158	794	392	402
	Total	[924·83	457	457	2,159	1,081	1,078]
111 a/b	Semmedu	658.68	276	276	1,240	641	599
111 b/b	Semmedu	416.74	284	284	1,508	703	805
	Total	[1,075.42	560	560	2,748	1,344	1,404]
112	Viramanallur	235.49	175	175	815	407	408
113	Satyamangalam	1,192.23	922	924	4,151	2,054	2,097
114 a/b	Nayampadi	200.00	208	208	1,070	555	515
114 b/b	Nayampadi	222.11	272	272	1,159	566	593
	Total	[422.11	480	480	2,229	1,121	1,108]

CENSUS ABSTRACT
TALUK

L.C. No		Name of village	Scheduled Castes		Scheduled Tribes		Literates	
			Males	Females	Males	Females	Males	Females
(1)		(2)	(9)	(10)	(11)	(12)	(13)	(14)
85		Karunguli	128	109	20	31	194	0
86		Ichchur	237	228	31	29	366	146
87		Mukkunam	37	48	6	4	216	114
88	a/b	Melolakkur	198	167	13	15	373	114
88	b/b	Melolakkur	..	..	..	..	88	14
		Total	[198	167	13	15	461	128]
89		Viranamur	561	564	12	13	453	157
90		Nirperuttagaram	151	153	3	2	213	86
91		Ethanemeli	230	224	..	..	263	54
92		Melattippakkam	244	224	8	8	206	70
93		Idaimalai	68	61	..	..	72	30
94		Pondai	43	41	..	..	262	113
95		Agalur	193	203	2	2	237	147
96		Nekanur	138	130	15	16	756	220
97		Kariyamangalam	128	115	8	10	209	86
98		Chellapiratti	113	105	..	..	219	66
99		Vanakkambadi	23	22	..	..	93	24
100		Melcheri	219	168	33	18	585	256
101		Sevalapurai	324	324	21	26	818	328
102		Siruvadi R.F.	5	4	19	18	7	..
103		Alampundi	574	502	50	49	1,078	399
104		Tenpalai	170	194	44	31	694	200
105		Chokkanandal	..	..	..	..	224	76
106		Kalattambattu	81	81	6	6	374	138
107		Melarugunam	119	123	..	..	167	50
108		Attippattu	294	271	5	3	346	60
109		Kulappalur	54	60	..	..	256	117
110	a/b	Pappambadi (Mel)	361	352	7	7	308	124
110	b/b	Pappambadi (Mel)	54	42	..	..	148	87
		Total	[415	394	7	7	456	211]
111	a/b	Semmedu	44	48	43	43	281	103
111	b/b	Semmedu	..	29	..	..	372	320
		Total	[44	77	43	43	653	423]
112		Viramanallur	297	294	..	..	137	43
113		Satyamangalam	157	200	8	12	1,167	661
114	a/b	Nayampadi	92	70	9	6	307	88
114	b/b	Nayampadi	..	..	..	..	349	219
		Total	[92	70	9	6	656	307]

VILLAGE PRIMARY

1. GINGEE

L. C. No.	Name of village	Main workers: Total Main workers (II–X)		Cultivators (I)		Agricultural Labourers (II)		Household Industry–Manufacturing, Processing, Servicing and Repairs [V (a)].	
		Males	Females	Males	Females	Males	Females	Males	Females
(1)	(2)	(15)	(16)	(17)	(18)	(19)	(20)	(21)	(22)
85	Karunguli	234	167	191	2	38	165	1	..
86	Ichchur	519	18	447	15	21	..	12	1
87	Mukkunam	227	53	179	25	23	28	1	..
88a/b	Melolakkur	529	378	170	138	224	218	..	..
88b/b	Melolakkur	211	45	125	7	72	38	1	..
	Total	[740	423	295	145	296	256	1	..]
89	Viranamur	843	703	611	515	107	164	14	3
90	Nirperuttagaram	246	212	200	175	33	37	4	..
91	Ethanemeli	564	439	441	355	70	74	4	1
92	Melattippakkam	350	112	286	12	36	97	2	..
93	Idaimalai	96	30	76	6	14	22	4	..
94	Pondai	305	281	225	197	44	76	13	4
5	Agalur	257	22	199	13	40	5	2	..
96	Nekanur	884	268	597	138	104	80	25	1
97	Kariyamangalam	213	..	131	..	29	..	28	..
98	Chellapiratti	212	175	157	47	36	121	1	1
99	Vanakkambadi	128	3	99	2	21	..	2	..
100	Melcheri	588	170	363	105	84	50	17	1
101	Sevalapurai	1,162	468	791	282	209	173	13	6
102	Siruvadi R.F.	45	28	44	26	1	2	..	..
103	Alampundi	1,326	371	732	161	249	170	14	6
104	Tenpalai	798	19	626	4	102	10	20	..
105	Chokkanandal	307	146	255	3	38	137	—	..
106	Kalattambattu	362	302	291	2	36	285	10	..
107	Melarugunam	251	1	161	1	67	..	5	..
108	Attipattu	616	490	361	8	153	429	15	2
109	Kulappalur	382	341	297	257	29	79	2	..
110a/b	Pappambadi (Mel)	375	173	216	34	128	136	2	..
110b/b	Pappambadi (Mel)	209	116	127	10	16	101	7	1
	Total	[584	289	343	44	144	237	9	1]
111a/b	Semmedu	366	175	125	2	180	154	7	..
111b/b	Semmedu	365	215	301	90	22	108	..	1
	Total	[731	390	426	92	202	262	7	1]
112	Viramanan allur	236	44	80	9	124	34	..	..
113	Satyamangalam	1,107	399	623	200	233	178	10	..
114a/b	Nayampadi	297	44	211	28	65	14	2	1
114b/b	Nayampadi	331	106	213	19	50	76	12	..
	Total	628	150	424	47	115	90	14	1

CENSUS ABSTRACT.

TALUK

L. C. No.		Name of village	Main workers. Other workers [III, IV, V (b) and VI to IX] Males	Main workers. Other workers [III, IV, V (b) and VI to IX] Females	Marginal workers Males	Marginal workers Females	Non-workers Males	Non-workers Females
(1)		(2)	(23)	(24)	(25)	(26)	(27)	(28)
85		Karunguli	4	..	..	..	153	196
86		Ichchur	39	2	20	57	416	894
87		Mukkunam	24	..	..	..	204	373
88	a/b	Melolakkur	135	22	..	..	380	492
88	b/b	Melolakkur	13	..	—	..	114	235
		Total	[148	22	..	..	494	727]
89		Viranamur	111	21	6	5	514	614
90		Nirperuttagaram	9	..	3	8	173	223
91		Ethanemeli	49	9	..	5	305	413
92		Melattippakkam	26	3	..	23	213	420
93		Idaimalai	8	2	..	2	54	133
94		Pondai	23	4	..	..	180	218
95		Agalur	16	4	..	—	275	525
96		Nekanur	158	49	69	651	593	565
97		Kariyamangalam	25	..	32	152	157	241
98		Chellapiratti	18	6	10	24	267	256
99		Vanakkambadi	6	1	..	..	106	237
100		Melcheri	124	14	1	..	635	956
101		Sevalapurai	149	7	1	49	860	1,434
102		Siruvadi R.F.	—	..	..	..	15	18
103		Alampundi	331	34	13	138	1,006	1,781
104		Tenpalai	50	5	—	..	549	1,296
105		Chokkanandal	14	6	7	167	191	156
106		Kalattambattu	25	15	6	..	282	277
107		Melarugunam	18	..	..	..	220	450
108		Attippattu	87	51	..	11	479	591
109		Kulappalur	54	5	1	..	253	312
110	a/b	Pappambadi (Mel)	29	3	5	203	309	300
110	b/b	Pappmbadi (Mel)	59	4	..	1	183	285
		Total	[88	7	5	204	942	585]
111	a/b	Semmedu	54	19	..	..	275	424
111	b/b	Semmedu	42	16	2	7	336	583
		Total	[96	35	2	7	611	1,007]
112		Viramanallur	32	1	..	..	171	364
113		Satyamangalam	236	21	1	..	946	1,698
114	a/b	Nayampadi	19	1	39	289	219	182
114	b/b	Nayampadi	56	11	—	3	235	484
		Total	75	12	39	292	454	666

VILLAGE PRIMARY

GINGEE

L. C. No.	Name of village	Area of village in hectares	Number of Occupied Residential Houses	Number of House-holds	Total Population (including Institutional and Houseless Population)		
					Persons	Males	Females
(1)	(2)	(3)	(4)	(5)	(6)	(7)	(8)
115	Bharatantangal	159.30	161	161	730	355	375
116	Pasumalaitangal	136.58	97	97	438	233	205
117	Perungappur	629.20	291	291	1,516	781	735
118	Muttakkadu R.F.	1289.73	1	1	7	5	2
119	Krishnapuram	347·48	550	582	2,727	1,388	1,339
120	Gingee (Senji)	164.71	970	970	5,106	2,636	2,470
121	Sakkirapuram	195·45	769	769	3,889	2,055	1,834
122	Sirukadambur	513·48	1,051	1,055	5,828	2,984	2,844
123	Singavaram	422.45	324	324	1,439	731	708
124	Kalavay (Mel)	422·70	296	296	1,450	726	724
125	Perumpugai	581·61	214	214	1,110	571	539
126	Anettur	458·89	191	191	902	462	440
127	Virpattu	184·15	111	111	554	273	281
128	Seturayanallur	281·54	115	115	549	286	263
129	Puttur (Vada)	243·79	105	108	472	238	234
130	Anangur	136·90	173	173	786	400	386
131	Aviyur	319·48	246	246	1,069	524	545
132	Nangiyanandal	208·03	160	160	668	326	342
133	Arugavur	600·30	307	307	1,418	709	709
134	Pallikulam	224·54	247	247	1,136	583	553
135	Kuttappakkam (Mel)	126·41	52	52	236	114	122
136	Indirisankuppam	141.20	79	79	390	196	194
137	Chittamur (Mel)	664·81	522	522	2,424	1,152	1,272
138	Melattur	67·32	113	113	535	258	275
139	Panappakkam	175·86	94	94	544	277	267
140	Nattarmangalam	215.30	152	152	742	373	369
141	Koravanandal	156.72	58	58	266	135	131
142	Kalaiyur	343·32	255	255	1,200	598	602
143	Kadambur	223.57	319	319	1,474	744	730
144	Servilagam	143.19	82	82	445	219	226
145	Vadavanur	96.68	53	53	363	182	181
146	Nangilikondan	175.07	91	91	561	285	276
147	Rajampuljyur	282.07	211	211	1,147	587	560
148	Uranittangal	219.35	176	176	841	427	414
149	Anjaneheri	133.63	103	103	508	265	243
150	Mel Idaiyalam	329.24	269	269	1,484	752	732
151	Ponpatti	275.75	413	413	2,116	1,084	1,032
152 a/b	Jayankondan	252.71	226	226	1,125	568	557
152 b/b	Jayankondan	124.10	226	226	1,419	718	701
	Total	[376.81	452	452	2,544	1,286	1,258]
153	Narasingarayanpettai	328·29	387	387	1,972	997	975
154	Kodai	772.71	560	560	2,835	1,449	1,386
155	Sennalur	220.94	152	152	765	384	381

CENSUS ABSTRACT

TALUK

L. C. No.	Name of village	Scheduled Castes		Scheduled Tribes		Literates	
		Males	Females	Males	Females	Males	Females
(1)	(2)	(9)	(10)	(11)	(12)	(13)	(14)
115	Bharatantangal	9	9	..	..	214	97
116	Pasumalaitangal	..	..	..	..	131	49
117	Perungappur	104	92	46	41	307	69
118	Muttakkadu R. F.	..	..	..	..	1	1
119	Krishnapuram	21	19	38	51	815	502
120	Gingee(Senji)	21	30	3	3	1,636	921
121	Sakkirapuram	740	614	3	..	1,202	634
122	Sirukadambur	566	581	22	20	1,874	1,210
123	Singavaram	..	..	..	..	336	112
124	Kalavay (Mel)	168	175	14	10	332	117
125	Perumpugai	221	197	1	3	219	74
126	Anattur	145	137	16	19	162	77
127	Virpattu	32	36	..	..	120	41
128	Seturayanallur	68	78	1	1	140	19
129	Puttur (Vada)	91	86	..	..	115	24
130	Anangur	74	80	12	6	213	70
131	Aviyur	142	178	14	16	299	79
132	Nangiyanandal	1	..	7	7	163	45
133	Arugavur	145	127	..	..	225	62
134	Pallikulam	68	51	6	5	319	87
135	Kuttappakkam (Mel)	58	56	..	..	47	12
136	Indirisenkuppam	24	25	3	2	116	39
137	Chittamur (Mel)	6	6	7	8	597	357
138	Melattur	..	..	..	..	130	44
139	Panappakkam	6	7	..	..	178	46
140	Nattarmangalam	41	52	..	..	185	76
141	Koravanandal	74	69	10	12	47	22
142	Kalaiyur	178	195	8	5	287	76
143	Kadambur	393	388	4	3	342	114
144	Servilagam	..	—	..	..	116	29
145	Vadavanur	..	..	4	5	47	6
146	Nangilikondan	29	29	2	3	97	35
147	Rajampuliyur	33	41	..	..	162	41
148	Uranittangal	21	29	17	12	176	44
149	Anjancheri.	7	8	..	—	108	32
150	Mel Idaiyalam	57	58	6	6	332	122
151	Ponpatti	235	234	4	7	486	187
152 a/b	Jayankondan	73	68	18	18	379	161
152 b/b	Jayankondan	138	134	..	..	249	79
	Total	211	202	18	18	628	240
153	Narasingarayanpettai	404	417	26	27	386	110
154	Konai	109	103	48	49	631	212
155	Sennalur	163	170	39	35	77	3

VILLAGE PRIMARY

1.GINGEE

L.C. No.		Name of village	Main workers: Total Main workers (I–IX)		Cultivators (I)		Agricultural Labourers (II)		Household Industry–Manufacturing, Processing, Servicing and Repairs [V (a)]	
			Males	Females	Males	Females	Males	Females	Males	Females
(1)		(2)	(15)	(16)	(17)	(18)	(19)	(20)	(21)	(22)
115		Bharatantangal	198	32	139	8	34	22	..	..
116		Pasumalaitangal	132	29	97	28	27	1	6	..
117		Perungappur	432	253	283	51	93	200	3	..
118		Muttakkadu R.F.	2	..	2	..	..	..	..	..
119		Krishnapuram	666	27	30	2	56	1	13	1
120		Gingee(Senji)	1,334	94	290	21	159	30	9	1
121		Sakkirapuram	871	71	106	3	122	29	10	..
122		Sirukadambur	1 408	255	243	2	412	213	22	4
123		Singavaram	439	71	308	5	65	56	9	..
124		Kalavay (Mel)	450	387	300	244	113	112	7	25
125		Perumpugai	303	2	107	..	173	..	4	..
126		Anattur	210	50	84	1	85	47	5	..
127		Virpattu	164	147	140	129	10	17	3	..
128		Seturayanallur	163	125	124	96	29	29	..	..
129		Puttur (Vada)	135	94	75	27	38	61	3	..
130		Anangur	208	91	137	53	31	17	2	1
131		Aviyur	304	14	235	6	36	5	5	..
132		Nangiyanandal	163	53	106	8	25	45	5	..
133		Arugavur	378	12	300	..	29	9	8	..
134		Pallikulam	343	329	258	249	50	75	5	4
135		Kuttappakkam (Mel)	64	28	32	1	26	24	1	..
136		Indirisankuppam	106	19	86	3	13	13	..	..
137		Chittamur (Mel)	637	290	289	65	168	207	7	2
138		Melattur	173	174	111	62	50	110	..	..
139		Panappakkam	173	169	128	77	29	88	9	3
140		Nattarmangalam	252	218	163	1	65	211	..	2
141		Koravanandal	86	65	30	18	37	45	1	..
142		Kalaiyur	313	85	232	1	55	84	7	..
143		Kadambur	423	293	197	24	183	267	..	1
144		Servilagam	119	13	89	..	10	12	2	..
145		Vadavamur	100	1	85	..	11	1	..	..
146		Nangilikondan	145	..	110	..	30	..	..	..
147		Rajampuliyur	301	65	248	49	37	16	7	..
148		Uranittangal	264	23	157	9	57	10	5	1
149		Anjancheri	141	133	106	97	27	35	..	..
150		Idaiyadam (Mel)	404	6	280	3	45	2	13	..
151		Ponpatti	575	161	322	14	159	137	1	..
152	a/b	Jayankondan	345	58	160	8	69	23	8	2
152	b/b	Jayankondam	382	73	99	..	87	66	4	2
		Total	[727	131	259	8	156	89	12	4]
153		Narasingarayanpettai	529	336	156	22	246	293	16	1
154		Konai	8 8	726	376	119	362	600	31	4
155		Sanualur	208	..	137	..	71	..	..	..

CENSUS ABSTRACT.

TALUK

L.C. No.	Name of village	Main workers: Other workers [III, IV, V (b) and VI to IX]		Marginal workers		Non-workers	
		Males	Females	Males	Females	Males	Females
(1)	(2)	(23)	(24)	(25)	(26)	(27)	(28)
115	Bharatantangal	25	2	..	2	157	341
116	Pasumalaitangal	2	..	..	99	101	77
117	Perungappur	53	2	..	..	349	482
118	Muttakkadu R.F.	..	..	..	2	3	..
119	Krishnapuram	567	23	1	95	721	1,217
120	Gingee (Senji)	376	42	1	..	1,301	2,376
121	Sakkirapuram	633	39	12	67	1,172	1,696
122	Sirukadambur	731	36	45	44	1,531	2,545
123	Singavaram	57	10	..	..	292	637
124	Kalavay (Mel)	30	6	1	..	275	336
125	Perumpugai	14	2	..	283	268	254
126	Anattur	36	2	23	19	229	371
127	Virpattu	11	1	..	1	109	133
128	Seturayanallur	10	..	..	..	123	138
129	Puttur (Vada)	19	6	3	25	100	115
130	Anangur	38	20	14	35	178	260
131	Aviyur	28	3	..	1	220	530
132	Nangiyanandal	27	..	47	158	116	131
133	Arugavur	41	3	2	..	329	697
134	Pallikulam	30	1	..	..	240	224
135	Kuttappakkam (Mel)	5	3	12	22	38	72
136	Indirisankuppam	7	3	9	49	81	126
137	Chittamur (Mel)	173	16	5	78	510	704
138	Melattur	12	2	..	..	85	101
139	Panappakkam	7	1	..	..	104	98
140	Nattarmangalam	24	4	..	..	121	151
141	Koravanandal	18	2	..	5	49	61
142	Kalaiyur	19	..	..	85	285	432
143	Kadambur	43	1	..	..	321	437
144	Servilagam	18	1	..	23	100	190
145	Vadavanur	4	..	5	98	77	82
146	Nangilikondan	5	..	1	140	139	136
147	Rajampuliyur	9	..	40	104	246	391
148	Uranittangal	75	3	27	231	136	160
149	Anjancheri	3	1	..	..	124	118
150	Idaiyalam (Mel)	66	1	8	33	340	693
151	Ponpatti	93	10	..	..	509	871
152 a/b	Jayankondan	308	25	32	258	191	241
152 b/b	Jayankondan	192	5	2	..	334	628
	Total	1 300	30	34	258	525	869
153	Narasingarayanpettai	111	20	..	2	468	637
154	Konai	42	3	..	..	631	660
155	Sennalur	..	..	..	..	176	381

VILLAGE PRIMARY

GINGEE

L.C. No.	Name of village	Area of village in hectares	Number of Occupied Residential Houses	Number of House-holds	Total Population (including Institutional Houseless and Population)		
					Persons	Males	Females
(1)	(2)	(3)	(4)	(5)	(6)	(7)	(8)
156	Odiyattur	213.58	246	246	1,287	655	632
157	Chinnaponnanpundi	26.16	105	105	552	280	272
158	Manalpadi	259.16	279	279	1,382	710	672
159	Periyamur	189.81	76	76	375	180	195
160	Devadanampettai	491.72	770	770	3,622	1,883	1,739
161	Pakkamalai R.F.	4,473.80	Uninhabited.				
162	Sorattupperiyankuppam	874.68	452	468	2,412	1,196	1,216
163	Pulippattu	297.21	216	216	1,235	632	603
164	Puduppalayam	106.44	165	165	800	402	398
165	Pakkam	641.18	338	360	1,758	878	880
166	Pettai (Gingee)	615.01	308	308	1,409	690	719
167	Puttagaram	294.20	208	208	1,004	511	493
168	Kamagaram	252.48	143	143	704	375	329
169	Tadanguppam	229.69	21	21	82	46	36
170	Kattuchittamur	399.62	425	426	1,811	897	914
171	Madappundi	509.63	295	295	1,455	744	711
172	Kanjur	235.95	8	8	40	25	15
173	Nagalambattu	192.30	161	161	915	468	447
174	Nallampillaipettal	760.05	669	686	2,980	1,454	1,526
175	Uliyambattu	161.29	14	14	72	35	37
176	Settavarai	283.00	225	225	1,056	539	517
177	Tadagam	362.54	344	384	1,846	945	901
178	Pottuvay	313.60	231	232	1,161	594	567
179	Palavalam	457.13	283	284	1,308	665	643
180	Mallirisankuppam	284.52	270	270	1,527	785	742
181	Pulinjimalai R.F.	182.34	Uninhabited				
182	Adukkam R.F.	126.39	9	9	81	41	40
183	Malavantangal	652.64	748	748	3,708	1,901	1,807
184	Thurinjikadu R.F.	179.48	14	14	53	28	25
185	Gangavaram R.F.	2,428·37	Uninhabited				
186	Gangavaram	571.26	515	515	2,516	1,291	1,225
187	Kanakkankuppam	141.96	700	700	3,379	1,662	1,717
188	Tandavasamudram	825.24	356	357	1,693	811	882
189	Padipallam	588.83	369	369	1,881	971	910
190	Padippallam R.F.	1,256.03	Uninhabited				
191	Tachambattu	518.43	218	218	992	515	477
192	Attivur	259·10	249	250	1,163	602	561
193	Sittampundi	388.62	248	248	1,223	627	596
194	Sirunampundi	292.00	264	264	1,380	728	652

CENSUS ABSTRACT

TALUK

L.C. No.	Name of village	Scheduled Castes		Scheduled Tribes.		Literates	
		Males	Females	Males	Females	Males	Females
(1)	(2)	(9)	(10)	(11)	(12)	(13)	(14)
156	Odiyattur	126	128	9	9	237	63
157	Chinnaponnanpundi	7	6	..	..	160	50
158	Manalpadi	244	224	31	24	291	13[illegible]
159	Periyamur	51	62	10	6	46	32
160	Devadanampettai	415	368	28	22	601	237
161	Pakkamalai R.F.			Uninhabited.			
162	Sorattuperiyankuppam	334	369	30	22	583	273
163	Pulippattu	37	33	..	..	324	98
164	Puduppalayam	16	24	1	1	197	58
165	Pakkam	603	610	39	34	313	121
166	Pettai (Gingee)	221	218	8	6	220	63
167	Puttagaram	13	23	..	..	239	89
168	Kamagaram	39	30	1	1	140	35
169	Tadanguppam	2	1	..	..	4	4
170	Kattuchittamur	311	318	..	..	319	63
171	Madappundi	265	269	35	31	223	60
172	Kanjur	..	..	..	..	3	1
173	Nagalambattu	74	74	..	..	211	76
174	Nallampillaipettal	357	373	152	139	847	497
175	Uliyambattu	..	..	..	..	4	..
176	Settavarai	83	93	17	13	272	68
177	Tadagam	20	20	10	13	503	177
178	Pottuvay	73	83	23	22	284	101
179	Palavalam	112	103	18	14	291	77
180	Mallirisankuppam	3	2	9	9	246	38
181	Pulinjimalai R.F.			Uninhabited			
182	Adukkam R.F.	10	2	..	..	11	14
183	Malavantangal	277	239	..	..	703	137
184	Thurinjikadu R.F.	7	4	..	..	18	14
185	Gangavaram R.F.			Uninhabited			
186	Gangavaram	..	..	31	24	331	97
187	Kamakkankuppam	2	3	15	21	644	352
188	Tandavarayamudram	2	4	38	36	448	259
189	Padippallam	169	149	24	17	386	108
190	Padippallam R.F.			Uninhabited			
191	Tachambattu	183	160	12	8	144	36
192	Attiyur	128	135	15	14	160	41
193	Sittampundi	167	158	20	22	258	77
194	Sirunampundi	18	17	82	66	270	94

VILLAGE PRIMARY

1.GINGEE

L C-No.	Name of village	Main workers							
		Total Main workers (I—IX).		Cultivators (I)		Agricultural Labourers. (II)		Household Industry-Manufacturing, Processing, Servicing and Repairs. [V (a)]	
		Males	Females	Males	Females	Males	Females	Males	Females
(1)	(2)	(15)	(16)	(17)	(18)	(19)	(20)	(21)	(22)
156	Odiyattur	353	108	264	54	80	54	..	..
157	Chinnaponnanpundi	148	5	126	2	21	3	..	..
158	Manalpadi	322	13	110	..	185	8	2	..
159	Periyamur	93	4	32	...	52	4	..	...
160	Devadanampettai	1,184	86	715	14	381	66	19	1
161	Pakkamalai R.F.			Uninhabited					
162	Serattuperiyankuppam	671	256	510	125	107	113	..	..
163	Pulippattu	378	337	295	282	43	52	..	..
164	Puduppalaiyam	247	189	184	133	36	56	18	..
165	Pakkam	529	399	462	162	45	229	10	4
166	Pettai (Gingee)	436	..	411	...	6	..	..	..
167	Puttagaram	315	41	244	12	49	27	4	..
168	Kamagaram	230	205	174	..	35	204	19	1
169	Tadanguppam	26	27	20	..	2	27	4	..
170	Kattuchittamur	573	507	459	141	62	357	26	4
171	Madappundi	501	479	190	186	270	268	12	18
172	Kanjur	15	13	1	2	14	11	—	..
173	Nagalambattu	287	15	214	1	58	14	..	..
174	Nallampillaipettai	704	134	341	33	274	93	17	1
175	Uliyambattu	21	21	..	1	21	20	..	..
176	Settavarai	323	256	187	76	103	176	4	..
177	Tadagam	501	244	392	180	81	63	5	1
178	Pottuvay	370	343	271	18	57	305	12	7
179	Palavalam	376	20	294	7	45	12	1	..
180	Mallirisankuppam	463	305	315	140	139	165	4	..
181	Pulinjimalai R.F.			Uninhabited					
182	Adukkam R.F.	..	...	...	..	..	..	..	
183	Malavantangal	1,145	317	809	22	207	283	11	7
184	Thurinjikadu R.F.	15	...	..	..	1	..	...	..
185	Gangavaram R.F.			Uninhabited					
186	Gangavaram	766	130	504	2	207	126	17	..
187	Kanakkankuppam	915	71	542	1	272	65	18	1
188	Tandavasamudram	463	354	254	141	139	187	13	...
189	Padippallam	572	218	395	12	108	197	17	2
190	Padippallam R.F.			Uninhabited					
191	Tachambattu	328	184	197	29	98	142	5	4
192	Attiyur	362	47	251	7	74	39	19	..
193	Sittampundi	309	85	181	28	107	57	..	..
194	Sirunampundi	393	173	148	..	233	173	..	

CENSUS ABSTRACT

TALUK

L. C. No.	Name of village	Main workers. Other workers [III, IV, V (b) and VI to IX]		Marginal workers		Non-workers	
		Males	Females	Males	Females	Males	Females
(1)	(2)	(23)	(24)	(25)	(26)	(27)	(28)
156	Odiyattur	9	..	..	..	302	524
157	Chinnaponnanpundi	1	..	1	..	131	267
158	Manaipadi	25	5	..	..	388	659
159	Periyamur	9	..	..	..	87	191
160	Devadanampettai	69	5	..	1	699	1,652
161	Pakkamalai R.F.			Uninhabited.			
162	Sorattuperiyankuppam	54	18	17	177	508	783
163	Pulippattu	40	3	..	..	254	266
164	Puduppalayam	9	..	..	..	155	209
165	Pakkam	12	4	..	..	349	481
166	Pettai (Gingee)	19	..	..	..	254	719
167	Puttagaram	18	2	..	255	196	197
168	Kamagaram	2	..	..	..	145	124
169	Tadanguppam	..	..	..	..	20	9
170	KattuChittamur	26	5	..	19	324	388
171	Madappundi	29	7	..	..	243	232
172	Kanjur	..	..	..	..	10	2
173	Nagalambattu	15	..	..	..	181	432
174	Nallampillaipettal	162	7	2	49	658	1,343
175	Uliyambattu	..	..	..	..	14	16
176	Settavarai	29	4	..	..	216	261
177	Tadagam	23	..	5	41	439	616
178	Pottuvay	30	15	..	..	224	224
179	Palavalam	36	1	17	23	272	600
180	Mallirisankuppam	5	..	9	35	313	402
181	Pulinjimalai R.F.			Uninhabited			
182	Adukkam R.F.	..	..	..	..	41	40
183	Malavantangal	118	5	15	135	741	1,355
184	Thurinjikadu R.F.	14	..	..	..	13	25
185	Gangavaram R.F.			Uninhabited			
186	Gangavaram	38	2	..	..	525	1,095
187	Kanakkankuppam	83	4	5	6	742	1,640
188	Tandavasamudram	57	26	2	..	346	528
189	Padippallam	52	7	..	4	392	688
190	Padipallam R.F.			Uninhabited			
191	Tachampattu	28	9	4	90	183	203
192	Attiyur	18	1	..	..	240	514
193	Sitampundi	21	..	22	134	296	377
194	Sirunampundi	12	..	..	2	335	477

VILLAGE PRIMARY

GINGEE.

L.C. No.	Name of village	Area of village in hectares	No. of Occupied Residential Houses	No. of House-holds	Total Population (including Instiutional and Houseless Population.		
					Persons	Males	Females
(1)	(2)	(3)	(4)	(5)	(6)	(7)	(8)
195	Appambattu	117.86	161	161	856	417	439
196	Kavarai	187.87	219	219	1,052	519	533
197	Kadagampundi	263.82	95	98	492	244	248
198	Mnamur	336.46	244	244	1,487	772	715
199	Jambodi	430.98	242	242	1,201	601	600
200	Kurinjippadi	439·13	339	339	1,572	794	778
201	Tuduppakkam	233·69	192	192	1,007	509	498
202	Modaiyur	983·71	561	561	2,908	1,482	1,426
203	Vallam	401·11	317	317	1,593	820	773
204	Maruderi	101.66	64	64	308	153	155
205	Kongarappattu	875·42	454	454	2,442	1,274	1,168
206	Sevur (Mel)	1,558·57	806	806	4,114	2,115	1,999
207	Kilaiyur	135·88	129	129	661	330	331
208	Maniyampattu	116·03	81	81	419	201	218
209	Kammandur	410·17	267	267	1,402	712	690
210	Taiyur	351·74	280	280	1,439	753	686
211	Sorattur	566·43	290	290	1,386	723	663
212	Pappambadi (Kil)	217·54	216	216	1,069	529	540
213	Vadataram	183·62	84	84	408	218	190
214	Kilmambattu	147·38	143	143	757	389	368
215	Tiruvambattu	332·23	315	315	1,539	771	768
216	Kappai	282·32	260	266	1,262	639	623
217	Kommedu	296·19	110	110	560	279	281
218	Tenpuduppattu	396·84	258	258	1,215	617	598
219	Mavattampadi	205.58	140	140	743	396	347
220	Palappattu	400·73	341	341	1,929	996	933
221	Karai R.F.	686·75			Uninhabited		
222	Karai	620·60	447	447	2,224	1,129	1,095
223	Varikkal	348·56	266	266	1,316	651	665
224	Mel Arungunam	174·30	01	201	948	479	469
225	Mullur	516·23	66	66	407	212	195
226	Tandavasamudram R.F.	116·95			Uninhabited		
227	Tuttippattu	234·26	433	433	2,136	1,084	1,052
228	Ponnankuppam	236·40	277	298	1,355	697	658
229	Chittarasur	393·17	188	193	962	501	461
230	Anantapuram	97·72	721	722	3,673	1,885	1,788
231	Kilmalai	155·10	141	141	665	345	320
232	Konalur	294·46	284	284	1,414	754	660
233	Anaiyeri	207·94	226	226	1,081	514	567

CENSUS ABSTRACT

TALUK

L.C. No.	Name of village	Scheduled Castes		Scheduled Tribes		Literates	
		Males	Females	Males	Females	Males	Females
(1)	(2)	(9)	(10)	(11)	(12)	(13)	(14)
195	Appambattu	64	80	4	4	248	102
196	Kavarai	227	243	1	..	166	71
197	Kadagampundi	143	130	.	..	67	34
198	Minamur	335	316	..	..	300	136
199	Jambodi	179	200	59	61	213	56
200	Kurinjippadi	156	128	5	5	227	58
201	Tuduppakkam	85	82	..	..	218	46
202	Modaiyur	418	406	1	2	539	159
203	Vallam	336	316	11	13	325	143
204	Maruderi	..	..	..	..	60	22
205	Kongarappattu	249	212	..	..	505	230
206	Sevur (Mel)	341	312	46	43	813	288
207	Kilaiyur	135	133	..	..	133	65
208	Maniyampattu	..	..	3	7	120	47
209	Kammandur	284	282	11	11	286	89
210	Taiyur	182	155	11	7	204	67
211	Sorattur	308	289	5	7	392	155
212	Pappambadi (Kil)	71	91	6	6	227	47
213	Vadataram	115	107	..	..	68	10
214	Kilmambattu	184	178	..	..	189	80
215	Tiruvambattu	76	95	..	..	391	138
216	Kappai	100	103	4	4	208	34
217	Kommedu	6	7	..	..	104	61
218	Tenpuduppattu	14	16	4	3	235	86
219	Mavattampadi	156	131	..	..	128	45
220	Palappattu	221	190	11	12	435	157
221	Karai R.F.			Uninhabited			
222	Karai	334	317	4	3	272	56
223	Varikkal	90	71	1	2	310	168
224	Mel Arungunam	93	100	7	5	211	48
225	Mullur	114	120	6	4	49	11
226	Tandavasamudram R.F.			Uninhabited			
227	Tuttippattu	220	228	26	25	271	97
228	Ponnankuppam	1	1	55	51	202	41
229	Chittaresur	187	186	4	7	135	30
230	Anantapuram	165	147	...	...	1,147	650
231	Kilmalai	146	145	..	..	105	30
32	Konalur	243	205	11	13	256	95
233	Anaiveri	95	90	3	4	275	197

VILLAGE PRIMARY

GINGE

L.C. No.	Name of village.	Main workers: Total Main workers (I IX)		Cultivators (I)		Agricultural Labourers (II)		Household Industry, Manufacturing Processing, Servicing and Repairs [V (a)]	
		Males	Females	Males	Females	Males	Females	Males	Females
(1)	(2)	(15)	(16)	(17)	(18)	(19)	(20)	(21)	(22)
195	Appambattu	219	123	129	2	32	115	1	1
196	Kavarai	243	193	74	59	145	133	..	..
197	Kadagampundi	139	97	59	29	71	65	..	..
198	Minamur	493	134	134	5	216	128	..	..
199	Jambodi	355	31	169	..	130	26	5	..
200	Kurinjippadi	462	370	271	97	158	269	6	1
201	Tuduppakkam	224	29	167	18	43	9	5	..
202	Modaiyur	856	690	559	371	274	309	3	2
203	Vallam	413	45	252	21	77	20	9	1
204	Maruderi	82	11	50	1	8	9	14	..
205	Kongarappattu	706	96	384	28	234	65	3	..
206	Sevur (Mel)	1,233	81	857	3	294	72	8	3
207	Kilaiyur	199	169	61	35	130	124	..	..
208	Maniyampattu	125	98	102	73	17	19	..	..
209	Kammandur	409	311	273	204	87	90	22	11
210	Taiyur	450	6	370	2	35	...	2	..
211	Sorattur	337	147	263	4	29	138	3	3
212	Pappambadi (Kil)	331	305	277	185	47	116	..	..
213	Vadataram	120	105	83	78	33	26	..	..
214	Kilmambattu	224	2	150	1	58	..	1	..
215	Tiruvambattu	438	435	360	363	10	60	11	4
216	Kappai	378	17	340	..	16	17	3	..
217	Kommedu	138	33	95	17	24	14	8	..
218	Tenpuduppattu	331	189	206	58	74	121	14	1
219	Mavattambadi	255	96	150	..	102	96	..	..
220	Palappattu	533	252	353	12	105	232	14	..
221	Karai R.F.			Uninhabited					
222	Karai	663	73	591	38	32	22	5	..
223	Varikkal	580	331	249	139	53	186	34	1
224	Mel Arungunam	280	15	149	9	85	6	25	..
225	Mullur	113	88	38	29	69	5	..	..
226	Tandavasamudram R.F.			Uninhabited					
227	Tuttippattu	653	78	547	24	75	52	1	...
228	Ponnankuppam	419	177	280	108	100	66	30	3
229	Chittarasur	264	166	95	78	87	67	71	21
230	Anantapuram	1,003	286	240	12	142	164	309	75
231	Kilmalai	196	88	53	2	105	86	22	..
232	Konalur	460	255	171	28	140	202	123	19
233	Anaiyeri	224	1	142	..	33	..	22	...

CENSUS ABSTRACT

TALUK

L.C. No.	Name of village	Main workers: Other workers [III, IV, V (b) and VI to IX]		Marginal workers		Non-workers	
		Males	Females	Males	Females	Males	Females
(1)	(2)	(23)	(24)	(25)	(26)	(27)	(28)
195	Appambattu	57	5	..	..	198	316
196	Kavarai	24	1	8	11	268	329
197	Kadagampundi	9	3	18	30	87	121
198	Mi ıamur	143	1	..	..	279	581
199	Jambodi	51	5	11	276	235	293
200	Kurinjippadi	27	3	5	12	327	396
201	Tuduppakkam	9	2	12	12	273	457
202	Modaiyur	20	8	..	23	626	713
203	Vallam	75	3	2	94	405	634
204	Maruderi	10	1	..	18	71	126
205	Kongarappattu	85	3	..	..	568	1,072
206	Sevur (Mel)	74	3	..	14	882	1,904
207	Kilaiyur	8	..	..	..	131	172
208	Maniyampattu	6	6	..	..	76	120
209	Kammandur	27	6	..	..	303	379
210	Taiyur	13	4	..	..	303	680
211	Sorattur	42	2	77	92	309	424
212	Pappambadi (Kil)	7	4	..	..	198	235
213	Vadataram	4	1	..	..	98	85
214	Kilmambattu	15	1	..	117	165	249
215	Tiruvambattu	57	8	..	..	333	333
216	Kappai	19	..	..	..	261	606
217	Kommedu	11	2	..	2	141	246
218	Tenpuduppattu	37	9	3	48	283	361
219	Mavattampadi	3	..	..	..	141	251
220	Palappattu	61	8	..	..	463	681
221	Karai R F.		Uninhabited				
222	Karai	35	13	26	364	440	658
223	Varikkal	44	5	12	73	259	261
224	Mel Arungunam	21	..	18	214	181	240
225	Mullur	6	2	2	2	97	105
226	Tondavas mudram R. F		Uninhabited				
227	Tattippattu	30	2	22	148	409	826
228	Ponnukuppam	9	..	1	162	277	319
229	Chittarasur	11	..	..	..	237	295
230	Anantapuram	312	35	..	20	882	1,482
231	Kilmalai	16	..	..	..	149	232
232	Kondur	26	6	..	13	294	292
233	Anaiyeri	27	1	..	..	290	566

VILLAGE PRIMARY

GINGEE

L. C. No.	Name of village.	Area of village in hectares.	Number of Occupied Residential Houses.	Number of Households.	Total Population (including Institutinal and Houseless Population).		
					Persons	Males	Females
(1)	(2)	(3)	(4)	(5)	(6)	(7)	(8)
234	Pulivandi	335·26	187	190	958	483	475
235	Mattur Tirukkai	475 36	188	188	1,082	542	540
236	Oddambattu	354·31	215	220	1,098	561	537
237	Tiruvadikkunram	263·21	162	162	870	418	452
238	Mattapparai	335·40	115	115	594	317	277
239	Kallalippattu	288·10	296	296	1,506	785	721
240	Dalavanur	404·28	179	179	906	452	454
241	Vilvamadevi	68·91	38	38	189	99	90
242	Errambattu	180·60	22	25	140	52	88
243	Aniladi	149·58	206	215	1,042	517	525
244	Vauvalkunram	45.50	80	80	419	208	211
245	Gudalur (Mel)	289·61	95	97	464	232	232
246	Vailamur (Kil)	397·18	217	222	1,089	530	559
247	Kalladikuppam	471·60	241	241	1,237	625	612
248	Marur	386·64	234	236	1,204	563	641
249	Nagandur	491.35	185	185	911	452	459
250	Dalavalappattu	165.71	221	227	1,244	645	599
251	Puttur (Ten)	198.96	264	276	1,352	690	662
252	Perampattu	59·38	64	64	344	173	171
253	Amur	20 ·99	57	57	281	147	134
TALUK RURAL TOTAL ...		1,06.120·00	68,741	69,069	331,496	167,615	163,881

CENSUS ABSTRACT

TALUK

L. C. No.	Name of village.	Scheduled Castes.		Scheduled Tribes.		Literates.	
		Males	Females	Males	Females	Males	Females
(1)	(2)	(9)	(10)	(11)	(12)	(13)	(14)
234	Pulivandi	161	161	..	..	149	49
235	Mattur Tirukkai	49	49	8	3	147	55
236	Oddambattu	167	180	2	1	263	122
237	Tiruvadikkunram	12	14	37	32	199	118
283	Mattapparai	127	118	11	7	172	65
239	Kallalippattu	195	171	5	1	398	124
240	Dalavanur	186	178	4	3	137	29
241	Vi'vamadevi	..	..	..	..	54	21
242	Errambattu	3	2	..	..	38	61
243	Anilladi	14	7	..	..	221	108
244	Vauvalkunram	81	75	4	2	104	22
245	Gudalur (Mel)	..	..	5	8	153	46
246	Vailamur (Kil)	87	99	5	4	247	128
247	Kalladikuppam	114	110	..	..	162	24
248	Marur	88	100	15	16	227	123
249	Nagandur	83	84	7	8	156	77
250	Dalavalappattu	271	245	5	6	309	81
251	Puttur (Ten)	131	129	11	3	291	87
252	Perampattu	...	..	...	...	58	12
253	Amur	39	36	...	..	66	20
TALUK RURAL TOTAL ..		31,359	30,687	3,083	2,934	74,309	28,705

VILLAGE PRIMARY

GINGEE

L. C. No.	Name of village	Main workers							
		Total Main workers (I-IX)		Cultivators (I)		Agricultural Labourers (II)		Household Industry Manufacturing, Processing, Servicing and Repairs. [V(a)]	
		Males	Females	Males	Females	Males	Females	Males	Females
(1)	(2)	(15)	(16)	(17)	(18)	(19)	(20)	(21)	(22)
234	Pulivandi	265	159	125	43	88	86	33	24
235	MatturTirukkai	279	164	196	106	54	46	23	11
236	Oddambattu	340	198	252	8	45	182	..	..
237	Tiruvadikkunram	20	78	133	..	54	78	9	..
238	Mattapparai	194	122	141	3	43	107	..	6
239	Kallalippattu	443	381	324	174	104	199	..	1
240	Dalavanur	211	84	124	41	37	34	19	5
241	Vilvamadevi	59	20	25	..	8	19	..	..
242	Errambattu	28	24	16	3	5	9	..	..
243	Aniladi	265	230	140	4	84	222	4	..
244	Vauvalkunram	125	120	87	69	34	50	..	..
245	Gudalur (Mel)	127	91	115	59	5	28	..	..
246	Vailamur(Kil)	240	185	120	59	68	121	4	1
247	Kalladikuppam	378	306	258	4	103	296	10	6
248	Marur	312	46	227	1	43	41	18	1
249	Nagandur	256	185	120	17	103	162	1	..
250	Dalavalappattu	352	201	199	77	112	113	8	4
251	Puttur(Ten)	343	250	206	75	96	166	1	1
252	Perampattu	98	82	85	61	11	20	1	1
253	Amur	76	57	51	37	15	20	..	
TALUK	RURAL TOTAL ..	95,173	40,328	59,898	13,311	19,573	24,815	2 525	663

CENSUS ABSTRACT

TALUK

L.C. No.	Name of village	Main workers: Other workers [III, IV, V (b) and VI to IX] Males	Main workers: Other workers [III, IV, V (b) and VI to IX] Females	Marginal workers. Males	Marginal workers. Females	Non-workers Males	Non-workers Females
(1)	(2)	(23)	(24)	(25)	(26)	(27)	(28)
234	Pulivandi	19	6	...	...	218	316
235	Mattur Tirukkai	6	1	2	45	261	331
236	Oddambattu	43	8	8	45	213	294
237	Tiruvadikkunram	11	..	..	16	211	358
238	Mattapparai	10	6	..	36	123	119
239	Kallalippattu	15	7	..	..	342	340
240	Dalavanur	31	4	45	115	196	255
241	Vilvamadevi	26	1	1	40	39	30
242	Errambattu	7	12	..	1	24	63
243	Aniladi	37	4	..	..	252	295
244	Vauvalkunram	4	1	..	..	83	91
245	Gudalur (Mel)	7	4	..	26	105	115
246	Vailamur (Kil)	48	14	39	117	251	257
247	Kalladikuppam	7	..	...	..	247	306
248	Marur	24	3	..	..	251	595
249	Nagandur	32	6	..	59	196	215
250	Dalavalappattu	33	7	26	49	267	349
251	Puttur (Ten)	40	8	22	47	325	365
252	Perampattu	1	..	..	..	75	89
253	Amur	10	..	..	2	71	75
	TALUK RURAL TOTAL ..	13,177	1,539	1,431	11,521	71,011	1,12,032

ANNEXE

STATEMENT SHOWING THE REVENUE VILLAGES AND THEIR CONSTITUENT PANCHAYATS

GINGEE TALUK

Location Code number	Name of village	Name of panchayat in which included with alphabetical indications where there are other segment (s)	Cross reference for the other segment (s) of panchayat
(1)	(2)	(3)	(4)
1	Idaippattu	Idaippattu	..
2	Vailamur (Mel)	Vailamur (Mel)	..
3	Teppirampattu	Teppirampattu	..
4	Nandipuram	Melsevalambadi b/b	17 for a/b
5	Paruttipuram	Paruttipuram a/b	15 for b/b
6	Periyanolambai	Periyanolambai	—
7	Pinnanur	Marakkonam b/c	13 for a/c 8 for c/c
8	Kammantangal	Marakkonam c/c	13 for a/c 7 for b/c
9	Devandavadi	Devandavadi a/c	10 for b/c 11 for c/c
10	Kaividantangal	Devandavadi b/c	9 for a/c 11 for c/c
11	Modippattu	Devandavadi c/c	9 for a/c 10 for b/c
12	Peruvalur	Peruvalur a/c	30 for b/c 31 for c/c
13	Marakkonam	Marakkonam a/c	7 for b/c 8 for c/c
14	Nemali (Mel)	Nemali (Mel) a/b	28 for b/b
15	Chinnanolambai	Paruttipuram b/b	5 for a/b
16	Eyyal	Eyyal	..
17	Sevalambadi (Mel)	Sevalambadi (Mel) a/b	4 for b/b
18	Unnamandal	Naranamangalam b/b	19 for a/b
19	Naranamangalam	Naranamangalam a/b	18 for b/b
20	Talankunram	Talankunram	..
21	Paraiyanpattu	Paraiyanpattu	..
22	Kappalambadi	Kappalambadi	..
23	Kottaipundi	Kottaipundi a/b	43 for b/b
24	Sangilikkuppam	Sangilikkuppam	..
25	Paraiyantangal	Paraiyantangal a/b	26 for b/b
26	Palampundi	Paraiyantangal b/b	25 for a/b
27	Sindagampundi	Kuduvampundi c/c	39 for b/c 29 for a/c
28	Kilavanpundi	Nemali (Mel) b/b	14 for a/b
29	Kuduvampundi	Kuduvampundi a/c	39 for b/c 27 for c/c
30	Pappantangal	Peruvalur b/c	12 for a/c 31 for c/c
31	Chokkapalam	Peruvalur c/c	12 for a/c 30 for b/c
32	Udaiyantangal	Udaiyantangal	..
33	Kallappuliyur	Kallappuliyur	..

ANNEXE

STATEMENT SHOWING THE REVENUE VILLAGES AND THEIR CONSTITUENT PANCHAYATS

GINGEE TALUK

Location Code number.	Name of village	Name of panchayat in which included with alphabetical indications where there are other segment (s)	Cross reference for the other segment (s) of panchayat
(1)	(2)	(3)	(4)
34	Irumbili	Irumbili	...
35	Kandamanallur	Kandamanallur	...
36	Sevalambadi (Kil)	Vadavetti a/c	38 for a/c 37 for b/c
37	Karanai (Mel)	Vadavetti b/c	38 for a/c 36 for c/c
38	Vadavetti	Vadavetti a/c	37 for b/c 36 for c/c
39	Arkkampundi	Guduvampundi b/c	29 for a/c 27 for c/c
40	Sattambadi	Sattambadi	..
41	Sirudalaipundi	Sirudalaipundi	...
42	Kodukkankuppam	Kodukkankuppam	...
43	Sindippattu	Kottapoondi b/b	23 for a/b
44	Nochchilur	Nochchilur	...
45	Kundalambattu	Kundalambattu	..
46	Kodambadi	Kodambadi	...
47	Vaduganpundi	Vaduganpundi	...
48	Kadappanandal	Kadappanandal	...
49	Avalurpet	Avalurpet	..
50	Kovilpuraiyur	Kovilpuraiyur	..
51	Tayanur	Tayanur	...
52	Malaiyanur (Mel)	Malaiyanur (Mel)	...
53	Valatti	Valatti	...
54	Devanur	Devanur	..
55	Gangapuram	Gangapuram a/b	57 for b/b
56	Chitteri	Chitteri	..
57	Samattankuppam	Gangapuram b/b	55 for a/b
58	Annamangalam	Annamangalam	..
59	Cholangunam	Cholangunam	..
60	Perumpundi	Perumpundi	..
61	Damanur	Damanur	..
62	Buderi	Tondur b/b	63 for a/b
63	Tondur	Tondur a/b	62 for b/b
64	Chinnagaram	Chinnagaram	..
65	Pennagar	Pennagar	..
66	Sattanandal	Sattanandal	..
67	Sandisakshi	Sandisakshi	..
68	Kannalam	Kannalam	..
69	Sattapputtur	Iyyakkunram b/c	76 for a/c 77 for c/c
70	Mel Mambattu	Torappadi b/b	71 for a/b
71	Torappadi	Torappadi a/b	70 for b/b
72	Siyappundi	Manandal b/b	73 for a/b

ANNEXE

STATEMENT SHOWING THE REVENUE VILLAGES AND THEIR CONSTITUENT PANCHAYATS

GINGEE TALUK

Location Code number.	Name of village	Name of panchayat in which included with alphabetical indications where there are other segment (s)	Cross reference for the other segment (s) of panchayat
(1)	(2)	(3)	(4)
73	Manandal	Manandal a/c	72 for b/b
74	Puduppattu (Mel)	Puduppattu (Mel)	..
75	Vadapalai	Vadapalai	..
76	Iyyakkunram	Iyyakkunram a/c	69 for b/c 77 for c/c
77	Embalam	Iyyakkunram c/c	76 for a/c 69 for b/c
78	Turinjippundi	Turinjippundi a/c	79 for b/c 80 for c/c
79	Mannur (Mel)	Turinjippundi b/c	78 for a/c 80 for c/c
80	Porkunram	Turinjippundi c/c	78 for a/c 79 for b/c
81	Kadali	Kadali a/c	82 for b/c 99 for c/c
82	Mavanandal	Kadali b/c	81 for a/c 99 for c/c
83	Mahadevimangalam	Mahadevimangalam	..
84	Illodu	Illodu	..
85	Karunguli	Karunguli	..
86	Ichchur	Ichchur	..
87	Mukkunam	Mukkunam	..
88 a/b	Melolakkur	Melolakkur	..
88 b/b	Melolakkur	Kadugapet	..
89	Viranamur	Viranamur	..
90	Nirperuttagaram	Nirperuttagaram	..
91	Ethanemeli	Ethanemeli	..
92	Melattippakkam	Melattippakkam a/b	93 for b/b
93	Idaimalai	Melattippakkam b/b	92 for a/b
94	Pondai	Pondai	..
95	Agalur	Agalur	..
96	Nekanur	Nekanur	..
97	Kariyamangalam	Kariyamangalam	..
98	Chellapiratti	Chellapiratti	..
99	Vanakkambadi	Kadali c/c	81 for a/c 82 for b/c
100	Melcheri	Melcheri	..
101	Sevalapurai	Sevalapurai	..
102	Siruvadi RF	..	..
103	Alampundi	Alampundi	..
104	Tenpalai	Tenpalai	..
105	Chokkanandal	Chokkanandal	..

ANNEXE

STATEMENT SHOWING THE REVENUE VILLAGES AND THEIR CONSTITUENT PANCHAYATS

GINGEE TATUK

Location Code number.	Name of village	Name of panchayat in which included with alphabetical indications where there are other segment (s)	Cross reference for the other segment (s) of panchayat
(1)	(2)	(3)	(4)
106	Kalattambattu	Kalattambattu	..
107	Mel Arungunam	Mel Arungunam	..
108	Melattippattu	Melattippattu a/b	109 for b/b
109	Kulappalur	Attippattu b/b	108 for a/b
110 a/b	Pappambadi (Mel)	Pappambadi (Mel)	..
110 b/b	Pappambadi (Mel)	Velanthangal a/b	111 b/b for b/b
111 a/b	Semmedu	Semmedu a/b	112 for b/b
111 b/b	Semmedu	Velanthangal b/b	110 b/b for a/b
112	Viramanallur	Semmedu b/b	111 a/b for a/b
113	Satyamangalam	Satyamangalam	..
114 a/b	Nayampadi	Nayampadi	..
114 b/b	Nayampadi	Reddipalayam	..
115	Bharatantangal	Bharatantangal	..
116	Pasumalaitangal	Perungappur b/b	117 for a/b
117	Perungappur	Perungappur a/b	116 for b/b
118	Muttakkadu RF		..
119	Krishnapuram	Gingee b/d	120 for a/d 121 for c/d 122 for d/d
120	Gingee (Senji)	Gingee a/d	119 for b/d 121 for c/d 122 for d/d
121	Sakkirapuram	Gingee c/d	120 for a/d 119 for b/d 122 for d/d
122	Sirukadambur	Gingee d/d	120 for a/d 119 for b/d 121 for c/d
123	Singavaram	Singavaram	..
124	Kalavay (Mel)	Kalavay (Mel)	..
125	Perumpugai	Perumpugai	..
126	Anattur	Anattur	..
127	Virpattu	Aviyur b/c	131 for a/c 128 for c/c
128	Seturayanallur	Aviyur c/c	131 for a/c 127 for b/c
129	Puttur (Vada)	Puttur (Vada) a/b	141 for b/b
130	Anangur	Anangur	..
131	Aviyur	Aviyur a/c	127 for b/c 128 for c/c
132	Nangiyanandal	Nangiyanandal	..
133	Arugavur	Arugavur a/b	139 for b/b

ANNEXE

STATEMENT SHOWING THE REVENUE VILLAGES AND THEIR CONSTITUENT PANCHAYATS GINGEE TALUK

Location Code number.	Name of village	Name of panchayat in which included with alphabetical indications where there are other segment (s).	Cross reference for the other segment (s) of panchayat.
(1)	(2)	(3)	(4)
134	Pallikulam	Pallikulam a/c	135 for b/c 136 for c/c
135	Kuttappakkam (Mel)	Pallikulam b/c	134 for a/c 136 for c/c
136	Indirisankuppam	Pallikulam c/c	134 for a/c 135 for b/c
137	Chittamur (Mel)	Chittamur (Mel) a/b	138 for b/b
138	Melattur	Melsithamur b/b	137 for a/b
139	Pangppakkam	Arugavur b/b	133 for a/b
140	Nattarmangalam	Nattarmangalam	..
141	Koravanandal	Vadaputhur b/b	129 for a/b
142	Kalaiyur	Kalaiyur	..
143	Kadambur	Kadambur	..
144	Servilagam	Servilagam a/c	145 for b/c 146 for c/c
145	Vadavanur	Servilagam b/c	144 for a/c 146 for c/c
146	Nangilikondan	Servilagam c/c	144 for a/c 145 for b/c
147	Rajampuliyur	Rajampuliyur	..
148	Ponnittangal	Ponpatti b/c	149 for c/c 151 for a/c
149	Anjancheri	Ponpatti c/c	148 for b/c 151 for a/c
150	Idayalam (Mel)	Idayalam (Mel)	..
151	Ponpatti	Ponpatti a/c	148 for c/c 149 for b/c
152 a/b	Jayankondan	Jayankondan	..
152 b/b	Jayankondan	Palaiyampattu	..
153	Narasingarayanpettai	Narasingarayanpettai	..
154	Konai	Konai a/b	195 for b/b
155	Sennalur	Padippallam b/b	189 for a/b
156	Odiyattur	Odiyattur	..
157	Chinnaponnanpundi	Chinnaponnanpundi	..
158	Manalpadi	Manalpadi	..
159	Periyamur	Devadanampettai b/b	160 for a/b
160	Devadanampettai	Devadanampettai a/b	159 for b/b
161	Pakkamalai R.F.		..
162	Sorattupperiyankuppam	Sorattupperiyankuppam	..
163	Pulippattu	Pulippattu	..
164	Puduppalaiyam	Puduppalaiyam	..
165	Pakkam	Pakkam	..
166	Pettai (Gingee)	Sepettai	..

ANNEXE

STATEMENT SHOWING THE REVENUE VILLAGES AND THEIR CONSTITUENT PANCHAYATS

GINGEE TALUK

Location Code number.	Name of village	Name of panchayat in which included with alphabetical indications where there are other segment (s)	Cross reference for the other segment (s) of panchayat
(1)	(2)	(3)	(4)
167	Puttagaram	Puttagaram	..
168	Kamagaram	Kamagaram	..
169	Tadanguppam	Kattuchittamur b/b	170 for a/b
170	Kattuchittamur	Kattuchittamur a/b	169 for b/b
171	Madappundi	Madappundi	..
172	Kanjur	Nagalambattu b/c	173 for a/c 175 for c/c
173	Nagalambattu	Nagalambattu a/c	172 for b/c 175 for c/c
174	Nallampillaipettal	Nallampillaipettal	..
175	Uliyambattu	Nagalambattu c/c	172 for b/c 173 for a/c
176	Settavarai	Settavarai	..
177	Tadagam	Tadagam	..
178	Pottuvay	Pottuvay	..
179	Palavalam	Palavalam	..
180	Mallirisankuppam	Malavantangal b/b	183 for a/b
181	Pulinjimalai R.F.	..	..
182	Adukkam R.F.	..	..
183	Malavantangal	Malavantangal a/b	180 for b/b
184	Thurinjikkadu R.F.	..	..
185	Gangavaram R.F.	..	..
186	Gangavaram	Gangavaram	..
187	Kanakkankuppam	Kanakkankuppam	..
188	Tandavasamudram	Tandavasamudram	..
189	Padippallam	Padippallam a/b	155 for b/b
190	Padippallam R.F.	..	..
191	Tachchambattu	Tachchambattu	..
192	Attiyur	Attiyur	..
193	Sittampundi	Sittampundi	..
194	Sirunampundi	Sirunampundi	..
195	Appambattu	Konai b/b	154 for a/b
196	Kavarai	Kavarai b/b	197 for b/b
197	Kadagampundi	Kavarai b/b	196 for a/b
198	Minamur	Minamur	..
199	Jambodi	Jambodi	..
200	Kurinjippai	Kurinjippai	..
201	Tuduppakkam	Tuduppakkam	..
202	Modaiyur	Modaiyur	..
203	Vallam	Vallam a/b	204 for b/b
204	Maruderi	Vallam b/b	203 for a/b
205	Kongarappattu	Kongarappattu	..
206	Sevur (Mel)	Sevur (Mel)	..

ANNEXE

STATEMENT SHOWING THE REVENUE VILLAGES AND THEIR CONSTITUENT PANCHAYATS

GINGEE TALUK

Location Code number.	Name of village	Name of panchayat in which included with alphabetical indications where there are other segment (s).	Cross reference for the other segment (s) of panchayat.
(1)	(2)	(3)	(4)
207	Kilaiyur	Kilaiyur a/b	208 for b/b
208	Maniyampattu	Kilaiyur b/b	207 for a/b
209	Kammandur	Kammandur	..
210	Taiyur	Taiyur	..
211	Sorattur	Kappai b/b	216 for a/b
212	Pappambadi (Kil)	Pappambadi (Kil)	..
213	Vadatarem	Thiruvambattu b/b	215 for a/b
214	Kilmambattu	Kilmambattu	..
215	Thiruvambattu	Thiruvambattu a/b	213 for a/b
216	Kappai	Kappai a/b	211 for b/b
217	Kommedu	Tenpuduppattu b/b	218 for a/b
218	Tenpuduppattu	Tenpuduppattu a/b	217 for b/b
219	Mavattambadi	Mavattambadi	..
220	Palappattu	Palappattu	..
221	Karai R.F.	..	..
222	Karai	Karai	..
223	Varikkal	Varikkal	..
224	Melarungunam	Melarungunam	..
225	Mullur	Konalur b/d	232 for c/d 233 for a/d 234 for d/d
226	Tandavasamudram R.F.		..
227	Tuttippattu	Ponnankuppam b/b	228 for a/b
228	Ponnankuppam	Ponnankuppam a/b	227 for b/b
229	Chittarasur	Anantapuram b/c	230 for a/c 231 for c/c
230	Anantapuram	Anantapuram a/c	229 for b/c 231 for c/c
231	Kilmalai	Anantapuram c/c	229 for b/c 230 for a/c
232	Konalur	Konalur c/d	225 for b/d 223 for a/d 234 for d/d
233	Anaiyeri	Konalur a/d	225 for b/d 234 for a/d 232 for c/d
234	Pulivandi	Konalur d/d	225 for b/d 233 for a/d 232 for c/d
235	Mattur Tirukkai	Mattur Tirukkai	..
236	Oddambattu	Oddambattu	
237	Tiruvadikkunram	Tiruvadikkunram a/b	238 for b/b
238	Mattapparai	Tiruvadikkunram b/b	237 for a/b
239	Kallalippattu	Kallalippattu	..

ANNEXE

STATEMENT SHOWING THE REVENUE VILLAGES AND THEIR CONSTITUENT PANCHAYATS

1. GINGEE TALUK

number.	Name of village	Name of panchayat in which iucluded with alphabetical indications where there are other segment (s).	Cross reference for the other segment (a) of panchayat.
(1)	(2)	(3)	(4)
240	Dalavanur	Dalavanur	..
241	Vilvamadevi	Anilady b/b	243 for a/b
242	Errambattu	Kilvailamur b/b	246 for a/b
243	Aniladi	Aniladi a/b	241 for b/b
244	Vauvalkunram	Melkudalur b/b	245 for a/b
245	Gudalur (Mel)	Gudalur (Mel) a/b	244 for b/b
246	Vailalamur (Kil)	Vailalamur (Kil) a/b	242 for b/b
247	Kalladikuppam	Kalladikuppam	..
248	Marur	Marur	..
249	Nagandur	Nagandur	..
250	Dalavalappattu	Dalavalappattu	..
251	Puttur (Ten)	Puttur (Ten) a/c	252 for b/c 253 for c/c
252	Perampattu	Puttur (Ten) b/c	251 for a/c 253 for c/c
253	Amur	Puttur (Ten) c/c	251 for a/c 252 for b/c

2. TINDIVANAM TALUK

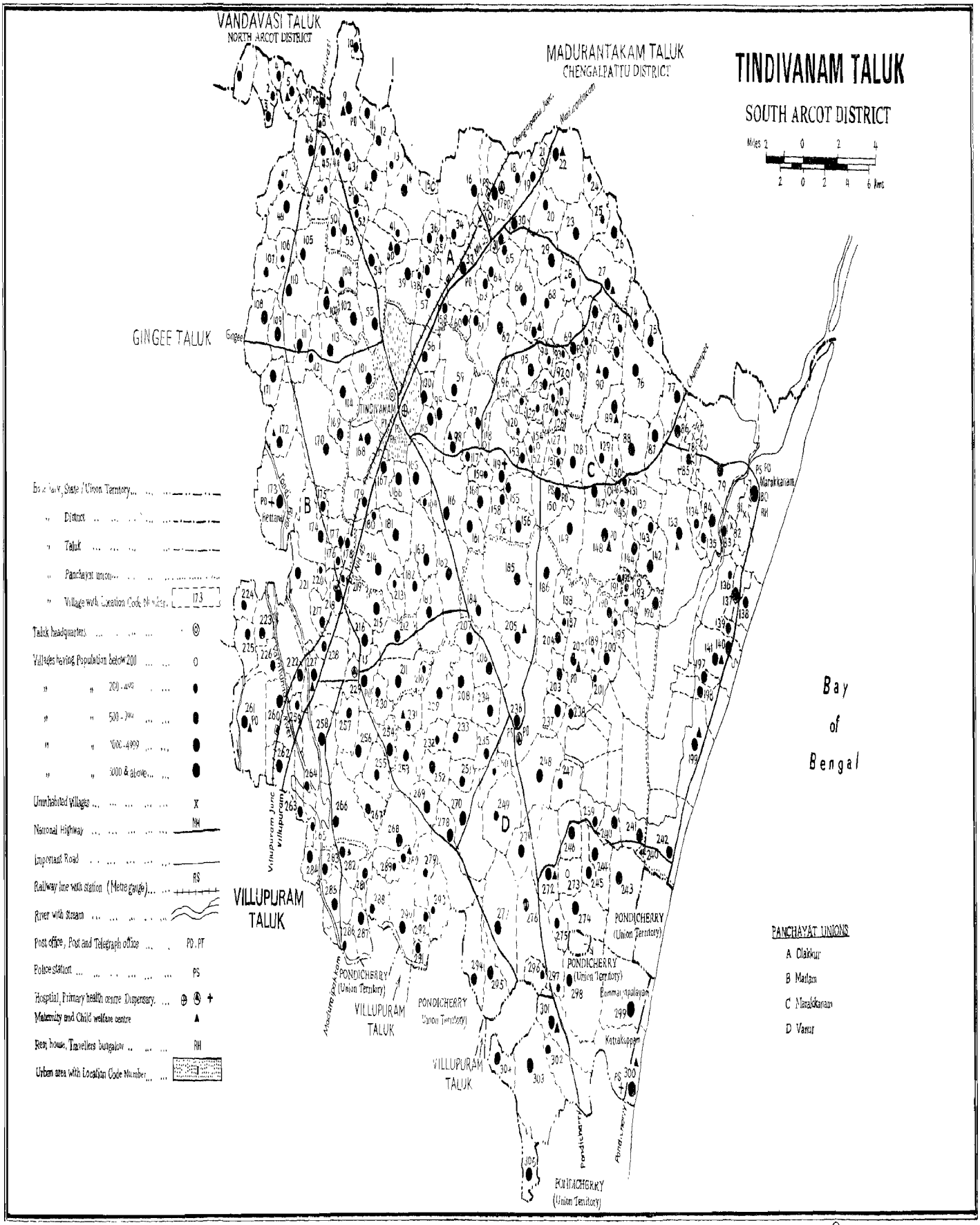

● Based upon Survey of India map with the permission of the Surveyor General of India

● The territorial waters of India extend into the sea to a distance of twelve nautical miles measured from the appropriate base line

© Government of India Copyright 1985

P.Z.P.C.S.O., Madras-5

ALPHABETICAL LIST OF VILLAGES
2. TINDIVANAM TALUK

Sl. No.	Name of village	L. C. No.
(1)	(2)	(3)
1	Acharampattu	297
2	Adanappattu	209
3	Adanur (Kil)	64
4	Adanur (Mel)	12
5	Adasal	143
6	Adavallikuttam	144
7	Agaram (Ten)	250
8	Agaram (Vada)	83
9	Agaram (Vada) R.F.	82
10	Akasampattu	296
11	Akkur	110
12	Alagippakkam	154
13	Alagramam	221
14	Alanguppam	147
15	Alappakkam (Ten)	137
16	Alappakkam (Vada)	100
17	Alattur	86
18	Ambulukkai	289
19	Ammanambakkam	13
20	Andappattu	67
21	Anganikuppam	265
22	Annambakkam	23
23	Annamputtur	163
24	Anpakkam	247
25	Anumandai	141
26	Appirambattu	245
27	Ariyankuppam	210
28	Ariyantangal	151
29	Arungunam (Kil)	126
30	Aruvadai	201
31	Aruvapakkam	207
32	Asappur	77
33	Asur	171
34	Atchikadu	138
35	Athikuppam	264
36	Attippakkam	5
37	Attippakkam	69
38	Attur	99
39	Avanampattu	180
40	Avanippur	27
41	Bommayapalayam	299
42	Brahmadesam	150
43	Buderi	123
44	Chendur	227
45	Chettikuppam	198
46	Chinnanerkunam	217
47	Chinnavalavanur	219
48	Chittanappakkam	193
49	Chittani	262
50	Chitterippattu	38
51	Chokkantangal	152
52	Dadapuram	9
53	Deevanur	109
54	Devanandal	195
55	Elayandapattu	286
56	Elay	263
57	Endiyur	98
58	Endur	128
59	Eppakkam	66
60	Evallur	36
61	Ganapathipattu	284
62	Gudalur (Kil)	60
63	Guruvammapettai	117
64	Ichcheri	61
65	Idaichcheri	238
66	Idaiyalam (Kil)	214
67	Idaiyapattu	283
68	Ilamangalam	107
69	Ilavalappakkam	159
70	Ilvampattu	251
71	Iraiyanur	165
72	Iraiyur	268
73	Irumbai	298
74	Iyveli	287
75	Jakkampettai	167
76	Janakipettai	118
77	Kadagampattu	292
78	Kadapperikuppam	304
79	Kadavambakkam	26
80	Kadur (I)	32
81	Kalavay (Ten)	181
82	Kalavay (Vada)	25
83	Kallakulattur	212
84	Kallanai	113
85	Kalpakkam	49
86	Kaluperunpakkam	240
87	Kambur	20
88	Kandadu	79
89	Kanniyam	255
90	Karani (Kil)	35
91	Karanavur	166
92	Karasanur	269
93	Karattai	200
94	Karikkambattu	21
95	Karuppur	94
96	Karuvapakkam	53
97	Kattarampakkam	271
98	Kattalai	97
99	Kattuppunjai	24

ALPHABETICAL LIST OF VILLAGES

2. TINDIVANAM TALUK

Sl. No.	Name of village	L.C. No.	Sl. No.	Name of village	L.C. No.
(1)	(2)	(3)	(1)	(2)	(3)
100	Kattusiviri	103	150	Mattur	243
101	Kayilmedu	192	151	Mavilangai (Kil)	43
102	Kenippattu	178	152	Mavilangai (Mel)	44
103	Kenippattu	249	153	Melpakkam	39
104	Kesavanayakkenpalayam	134	154	Molasur	116
105	Kilappakkam	196	155	Munnur	148
106	Kiliyanur	236	156	Muppuri	175
107	Kirandipuram	50	157	Murukkam	233
108	Kodiam	42	158	Murukkeri	131
109	Kodima	176	159	Muttiyur	169
110	Kodippakkam (Ten)	184	160	Nadukkuppam	133
111	Kodippakkam (Vada)	87	161	Naduvanandal	105
112	Kodur	246	162	Nagalpakkam	74
113	Kolliyankunam	216	163	Nagar	76
114	Koluvari	241	164	Nagavaram	45
115	Komadippattu	189	165	Nallalam	155
116	Konalur	3	166	Nallalam (V)	224
117	Konamangalam	267	167	Nallamur	215
118	Kondalankuppam	293	168	Nallattur	31
119	Kondamur	206	169	Nallavur	205
120	Koochikolathur	18	170	Nallur	72
121	Kottaikuppam	300	171	Nalmukkal	153
122	Kovadi	161	172	Nangunam	30
123	Kulappakkam (Ten)	230	173	Naramagani	70
124	Kulappakkam (Vada)	121	174	Nedumaliyanur	222
125	Kulattur	132	175	Neduntondi	6
126	Kumalampattu	187	176	Nemali (Kil)	91
127	Kumalampattu R.F.	188	177	Nemili (V)	280
128	Kunimedu	199	178	Nerkunam (Ten)	160
129	Kunjimangalam	237	179	Nerkunam (Vada)	90
130	Kunnam	252	180	Nesal	244
131	Kunnappakkam	124	181	Neykuppi	40
132	Kurakkeni	288	182	Nolambur	62
133	Kuralur	257	183	Olakkur (Kilpadi)	17
134	Kurumapuram	85	184	Olakkur (Melpadi)	16
135	Kurumapuram R.F.	78	185	Olundiyappattu	272
136	Kurur	129	186	Omandur	162
137	Kuttappakkam (Kil)	235	187	Omippar	142
138	Kutterippattu	218	188	Ongur	22
139	Madavantangal	127	189	Ottai	295
140	Mailam	229	190	Padiri	19
141	Malaiyanur (Kil)	11	191	Padirippuliyur	258
142	Mambakkam	1	192	Palamukkal	158
143	Mandapperumbakkam	196	193	Palapattu	259
144	Mangalam	63	194	Pallipakkam	65
145	Mannampundi	106	195	Pampundi	104
146	Mannur (Kil)	93	196	Panaiyur	28
147	Manur	115	197	Panchalam	57
148	Marakkanam	80	198	Pandamangalam	177
149	Marakkanam R.F.	81	199	Pangalattur	29

ALPHABETICAL LIST OF VILLAGES

2. TINDIVANAM TALUK

Sl. No.	Name of village	L.C. No.	Sl. No.	Name of village	L.C. No.
(1)	(2)	(3)	(1)	(2)	(3)
200	Panichchamedu	139	253	Singanandal	146
201	Pantadu	73	254	Singanikuppam	10
202	Parangani	204	255	Singanur	168
203	Parangani	278	256	Sirumavur	232
204	Parikkalpattu	231	257	Siruvadi	88
205	Pasar (Kil)	68	258	Siruvai	282
206	Pasiyar (Ten)	179	259	Siruvalur (Ten)	208
207	Pattanam	55	260	Siruvalur (Vada)	46
208	Pattanur	302	261	Sithamur (Kil)	183
209	Pelakuppam	101	262	Siviri (Kil)	156
210	Peradikkuppam (Kil)	213	263	Siviri (Mel)	4
211	Peradikkuppam (Mel)	111	264	Solisokkunam	220
212	Peramandur	170	265	Sorappattu	191
213	Perambai	305	266	Tailapuram	248
214	Perapary	52	267	Talaiyanaikuppam	190
215	Peravur	185	268	Taludali	254
216	Periathachur	261	269	Tamiyal	47
217	Perumbakkam	253	270	Tengapakkam	15
218	Perumukkal	119	271	Tennampundi	125
219	Pettai (Kil)	140	272	Tenneri	157
220	Pettai (Mel)	58	273	Terkunam	234
221	Pombur	285	274	Tiruchitrambalam	301
222	Ponnampundi	281	275	Tirukkanur	135
223	Prani	260	276	Tiruvalkkarai	290
224	Pudukkuppam	203	277	Tollamur	279
225	Puduppakkam	64	278	Tonumalapakkam	256
226	Puduppattu (Kil)	242	279	Toruvai	275
227	Pulaiyur	41	280	Ulagapuram	186
228	Puliohappallam	276	281	Uppu Velur	202
229	Puliyanur	48	282	Ural	54
230	Purangarai	34	283	Urani	136
231	Puttanandal	8	284	Vadampundi	51
232	Putturai	303	285	Vaidapakkam	89
233	Ranchalam	225	286	Vairapuram	14
234	Rattanai	173	287	Vaiyakuppam	174
235	Rayanallur	75	288	Vandarampundi	92
236	Rayaottai	273	289	Vangaram	194
237	Royapuduppkkam	274	290	Vannipper	149
238	Salai	112	291	Vanur	277
239	Salavadi	56	292	Varaguppattu	164
240	Saram	33	293	Velangampadi	228
241	Sattamangalam	145	294	Veliyanur	211
242	Sattanur	37	295	Vellimedupettai	7
243	Semangalam	270	296	Vempundi	114
244	Sembakkam	2	297	Vengai	182
245	Senalur	122	298	Vengandur	172
246	Sendamangalam	71	299	Venmaniyattur	102
247	Sendiyambakkam	226	300	Vepperi	130
248	Sengamedu	291	301	Vidur	266
249	Senjikottamangalam	228	302	Vilukkam	108
250	Sevur (Kil)	95	303	Vilvanattam	239
251	Sevur (Kil) R.F.	96	304	Vithalapuram	59
252	Seyyarkuppam	197	305	V. Puduppakkam	284

VILLAGE PRIMARY

2. TINDIVANAM

L. C. No.	Name of village.	Area of village in hectares	No. of Occupied Residential Houses.	No. of House holds.	Total Population (including Institutional and Houseless Population)		
					Persons	Males	Females
(1)	(2)	(3)	(4)	(5)	(6)	(7)	(8)
1	Mambakkam	326·45	190	190	834	424	410
2	Sembakkam	288·89	116	116	560	277	283
3	Konalur	73·88	117	117	542	283	259
4	Siviri (Mel)	149·95	168	168	909	465	444
5	Attippakkam	243·81	185	185	784	394	390
6	Neduntondi	117·07	97	97	467	227	240
7	Vellimedu	245·83	508	508	2,287	1,175	1,112
8	Puttanandal	154·80	67	67	294	147	147
9	Dadapuram	1,213·50	708	708	3,345	1,679	1,666
10	Singanikuppam	91·77	147	147	759	379	380
11	Malaiyanur (Kil)	135·44	116	116	532	272	260
12	Adanur (Mel)	408·94	193	193	867	440	427
13	Ammanambakkam	239·45	84	84	350	174	176
14	Vairapuram	874·78	365	365	1,760	888	872
15	Tengapakkam	109·69	33	33	186	92	94
16	Olakkur(Melpadi)	1,110·95	522	522	2,459	1,240	1,219
17	Olakkur (Kilpadi)	561·98	500	529	2,518	1,247	1,271
18	Koochikolathur	553·24	158	158	803	403	400
19	Padiri	393·24	186	208	985	519	466
20	Kambur	476·94	196	196	903	477	426
21	Karukkambattu	180·44	35	35	166	82	84
22	Ongur	922·67	456	456	2,224	1,152	1,072
23	Annambakkam	626·53	262	262	1,263	633	630
24	Kattuppunjai	216.46	61	61	293	142	151
25	Kalavay (Vada)	233·07	80	80	317	159	158
26	Kadavambakkam	473·91	250	251	1,228	642	586
27	Avanippur	1,033·06	440	440	2,256	1,122	1,134
28	Pamaiyur	250·09	138	138	673	352	321
29	Pangalattur	505·74	259	264	1,288	645	643
30	Nangunam	188·44	230	230	1,135	558	577
31	Nallattur	183·16	131	131	643	336	307
32	Kadur (I)	78·51	22	22	95	44	51
33	Saram	1,062·17	739	739	3,476	1,724	1,752
34	Purangarai	232·52	145	145	730	376	354
35	Karani (Kil)	132·61	90	90	436	220	216
36	Evallur	182·06	156	156	731	370	361
37	Sattanur	251·49	95	95	507	263	244
38	Chitterippattu	97·14	56	56	315	155	160
39	Melpakkam	684·89	258	259	1,342	691	651
40	Neykuppi	418·46	248	248	1,106	578	528
41	Pulaiyur	257·44	44	44	207	112	95
42	Kooiam	471·54	320	320	1,535	759	776
43	Mavilangai (Kil)	246·08	231	231	1,070	529	541

CENSUS ABSTRACT
TALUK

L.C. No.	Name of Village	Scheduled Castes.		Scheduled Tribes.		Literates	
		Males	Females	Males	Females	Males	Females
(1)	(2)	(9)	(10)	(11)	(12)	(13)	(14)
1	Mambakkam	38	39	..	..	301	124
2	Sembakkam	127	127	12	12	111	39
3	Konalur	3	4	..	..	188	62
4	Siviri (Mel)	36	35	18	16	258	156
5	Attippakkam	229	226	14	13	154	63
6	Neduntondi	129	142	3	1	123	55
7	Vellimedu	12	11	58	51	644	331
8	Puttanandal	49	45	16	13	34	,
9	Dadapuram	428	429	..	..	799	344
10	Singanikuppam	..	..	..	..	137	45
11	Malayanur (Kil)	44	54	144	128	73	42
12	Adhanur (Mel)	196	194	6	8	190	86
13	Ammanambakkam	92	104	..	..	59	22
14	Vairapuram	348	326	35	39	268	105
15	Tengapakkam	44	33	..	..	7	..
16	Olakkur (Melpadi)	1	3	..	..	687	256
17	Olakkur (Kilpadi)	434	425	..	..	540	159
18	Koochikolathur	35	39	..	..	168	45
19	Padiri	86	79	..	..	199	43
20	Kambur	208	180	3	4	358	147
21	Karikkambattu	..	..	1	3	68	52
22	Ongur	224	223	15	16	564	157
23	Annambakkam	164	144	..	..	298	72
24	Kattuppunjai	8	4	..	..	65	25
25	Kalavay (Vada)	40	48	..	..	92	30
26	Kadavambakkam	417	344	..	..	200	74
27	Avanippur	535	535	4	4	494	194
28	Panaiyur	275	250	..	.	144	41
29	Pangalattur	262	267	6	3	351	172
30	Nangunam	99	117	..	..	199	67
31	Nallattur	148	124	..	..	137	65
32	Kadur (S)	19	18	..	..	12	4
33	Saram	866	876	15	10	1,005	493
34	Purangarai	172	153	..	..	262	124
35	Karani (Kil)	180	181	..	..	84	27
36	Evallur	164	155	..	..	106	52
37	Sattanur	126	120	..	..	99	29
38	Citterippattu	4	4	..	..	51	6
39	Melpakkam	311	317	..	.	260	81
40	Neykuppi	416	383	..	..	226	76
41	Pulaiyur	..	..	..	..	56	28
42	Kodiam	150	155	..	..	387	90
43	Mavilangai (Kil	59	53	2	2	308	144

VILLAGE PRIMARY
2. TINDIVANAM

L.C. No.	Name of Village	Main Workers							
		Total Main Workers (I-IX)		Cultivators (I)		Agricultural Labourers. (II)		Household Industry-Manufacturing Processing, Servicing and Repairs. [V (a)]	
		Males.	Females	Males	Females	Males	Females	Males	Females
(1)	(2)	(15)	(16)	(17)	(18)	(19)	(20)	(21)	(22)
1	Mambakkam	294	73	143	2	117	67	23	4
2	Sembakkam	172	118	63	1	87	115	2	1
	Konalur	172	18	112	..	60	18	..	..
4	Siviri (Mel)	283	272	156	155	99	110	2	1
5	Attippakkam	236	127	71	1	106	117	5	1
6	Neduntondi	134	79	67	2	35	73	6	2
7	Vellimedu	630	73	208	11	166	45	..	..
8	Puttanandal	90	2	41	..	40	2	..	..
9	Dadapuram	824	386	483	36	171	325	20	3
10	Singanikuppam	222	152	142	62	72	87	..	1
11	Malayanur (Kil)	164	98	72	27	87	71	..	..
12	Adhanur (Mel)	249	102	121	..	95	98	3	..
13	Ammanambakkam	108	84	77	53	29	31	..	..
14	Vairapuram	551	288	278	18	226	262	8	6
15	Tengapakkam	53	9	38	..	15	9	..	..
16	Olakkur (Melpadi)	720	102	464	14	96	75	28	2
17	Olakkur (Kilpadi)	728	227	389	23	111	172	53	9
18	Koochikolathur	252	142	170	73	23	43	45	25
19	Padiri	249	97	169	11	43	80	2	..
20	Kambur	300	11	252	8	34	3	..	..
21	Karikkambattu	37	2	20	..	2	..	..	..
22	Ongur	489	131	279	120	132	7	11	..
23	Annambakkam	375	242	293	5	64	226	1	2
24	Kattuppunjai	91	3	76	..	12	3	..	..
25	Kalavay (Vada)	72	6	59	1	9	4	2	..
26	Kadavambakkam	406	159	263	10	89	142	13	..
27	Avanippur	689	505	337	1	270	487	1	3
28	Panaiyur	204	51	77	..	120	49	2	..
29	Pangalattur	385	158	252	17	94	139	13	..
30	Nangunam	344	97	187	1	70	83	1	..
31	Nallattur	182	114	70	..	68	106	..	..
32	Kadur (I)	35	15	16	1	17	14	..	..
33	Saram	881	268	243	50	209	188	26	9
34	Purangarai	225	62	187	..	7	59	9	1
35	Karani (Kil)	126	25	71	1	39	21	8	1
36	Evallur	256	146	56	8	175	135	..	-
37	Sattanur	166	120	95	65	56	49	8	2
38	Chitterippattu	103	78	101	75	—	2	..	-
39	Melpakkam	419	374	211	140	161	226	6	3
40	Neykuppi	332	249	109	61	181	170	14	12
41	Pulaiyur	71	16	28	3	28	10	14	..
42	Kodiam	436	281	281	141	83	114	5	..
43	Mavilangai (Kil)	324	196	190	20	105	174	6	1

CENSUS ABSTRACT
TALUK

L.C. No.	Name of Village	Main Workers		Marginal Workers		Non-Workers	
		Other Workers [III, IV, V (b) and VI to IX]					
		Males	Females	Males	Females	Males	Females
(1)	(2)	(23)	(24)	(25)	(26)	(27)	(28)
1	Mambakkam	11	..	2	6	128	331
2	Sembakkam	20	1	..	1	105	164
3	Konalur	..	..	..	..	111	241
4	Siviri (Mel)	26	6	3	1	179	171
5	Attippakkam	54	8	3	30	155	233
6	Neduntondi	26	2	..	..	93	161
7	Vellimedu	256	17	2	11	543	1,028
8	Puttanandal	9	..	..	..	57	145
9	Dadapuram	150	22	1	3	854	1,277
10	Singanikuppam	8	2	..	2	157	226
11	Malayanur (Kil)	5	..	—	..	108	162
12	Adhanur (Mel)	30	4	5	62	186	263
13	Ammanambakkam	2	..	1	..	65	92
14	Vairapuram	39	2	5	20	332	564
15	Tengapakkam	..	..	..	1	39	84
16	Olakkur (Melpadi)	132	11	4	200	516	917
17	Olakkur (Kilpadi)	175	23	2	130	517	914
18	Koochikolathur	14	1	4	37	147	221
19	Padiri	35	6	..	.	270	369
20	Kambur	14	..	28	2	142	413
21	Karikkambattu	15	2	..	..	45	82
22	Ongur	67	4	163	274	500	667
23	Annambakkam	17	9	23	71	235	317
24	Kattuppunjai	3	..	5	78	46	70
25	Kalavay (Vadu)	2	1	20	69	67	83
26	Kadavambakkam	41	7	23	79	213	348
27	Avanippur	81	14	19	45	414	584
28	Panaiyur	5	2	1	20	147	250
29	Pangalattur	26	2	1	106	259	379
30	Nangunam	86	13	..	..	214	480
31	Nallattur	44	8	..	..	154	193
32	Kadur (I)	2	..	..	..	9	36
33	Sarem	403	21	..	..	843	1,484
34	Purangarai	22	2	..	1	151	291
35	Karani (Kil)	13	2	2	6	92	185
36	Uvallur	25	3	..	..	114	215
37	Sattanur	7	4	..	..	97	124
38	Chitterippattu	2	1	..	..	52	82
39	Melpakkam	31	5	1	2	271	275
40	Neykuppi	28	6	..	2	246	277
41	Pulaiyur	8	3	..	...	41	79
42	Kodiam	67	26	..	1	323	494
43	Mavilangai (Kil)	23	1	15	10	190	335

VILLAGE PRIMARY
2. TINDIVANAM

L.C. No.	Name of Village.	Area of village in hectares.	Number of occupied Residential Houses.	Number of House-holds.	Total Population (including Institutional and Houseless Population).		
					Persons	Males	Females
(1)	(2)	(3)	(4)	(5)	(6)	(7)	(8)
44	Mavilangai (Mel)	136·00	91	98	476	248	228
45	Nagavaram	189·11	190	194	882	434	448
46	Siruvalur (Vada)	568·30	218	219	956	475	481
47	Taniyal	536·23	161	161	644	319	325
48	Puliyanur	617·20	408	419	1,834	917	917
49	Kalpakkam	256·58	75	75	335	173	162
50	Kirandipuram	199·22	175	175	863	428	435
51	Vadampundi	274·32	136	136	634	328	306
52	Perapary	135·11	91	91	430	212	218
53	Karuvapakkam	355·27	176	176	881	454	427
54	Ural	376·79	337	337	1,662	842	820
55	Pattanam	512·17	317	317	1,622	846	776
56	Salavadi	449·19	392	392	2,024	1,041	983
57	Panchalam	407·54	148	148	736	358	378
58	Pettai (Mel)	156·24	122	134	676	334	342
59	Vithalapuram	710·94	310	310	1,710	864	846
60	Gudalur (Kil)	196·03	171	171	850	428	422
61	Ichcheri	342·46	123	123	631	316	315
62	Nolambur	782·68	511	511	2,513	1,232	1,281
63	Mangalam	200·76	166	166	787	394	393
64	Adanur (Kil)	261.76	186	186	964	485	479
65	Pallippakkam	242·64	110	118	620	314	306
66	Eppakkam	472·93	284	286	1,455	739	716
67	Andappattu	251·42	170	170	755	383	372
68	Pasar (Kil)	583·85	156	156	756	380	376
69	Attippakkam	507·53	296	297	1,409	708	701
70	Naramagani	55·94	54	54	289	140	149
71	Sendamangalam	252·09	203	203	1,048	525	523
72	Nallur	217·27	129	129	682	350	332
73	Pantadu	170·65	53	53	264	126	138
74	Nagalpakkam	289·85	114	114	503	243	260
75	Rayanallur	334 22	155	168	834	422	412
76	Nagar	1,088.01	576	580	2,859	1,418	1,441
77	Asappur	410.83	235	235	1.188	601	587
78	Kurumapuram R.F.	245.61			Uninhabited		
79	Kandadu	2,141.50	759	759	3,888	1,987	1,901
80	Marakkanam	3,490.69	2,778	2,785	14,211	7,305	6,906
81	Marakkanam R.F.	299.41			Uninhabited		
82	Agaram (Vada) R.F.	26.11			Uninhabited		
83	Agaram (Vada)	214.37	95	99	502	252	250
84	Puduppakkam	301.35	230	245	1,227	614	613
85	Kurumapuram	413.82	106	106	521	263	258

CENSUS ABSTRACT
TALUK

L. C. No.	Name of Village.	Scheduled Castes.		Scheduled Tribes.		Literates	
		Males	Females	Males	Females	Males	Females
(1)	(2)	(9)	(10)	(11)	(12)	(13)	(14)
44	Mavilangai (Mel)	43	39	4	3	127	59
45	Nagavaram	351	344	..	..	161	63
46	Siruvalur (Vada)	12	17	39	33	213	99
47	Taniyal	143	147	20	19	129	54
48	Puliyanur	369	353	4	8	239	90
49	Kalpakkam	17	13	..	..	78	29
50	Kirandipuram	162	178	21	22	186	78
51	Vadampundi	124	112	10	12	98	62
52	Perapary	26	27	2	2	138	62
53	Karuvapakkam	116	99	9	8	272	126
54	Ural	61	68	..	..	372	72
55	Pattanam	249	244	..	..	477	212
56	Salavadi	133	126	17	21	318	70
57	Panchalam	184	195	..	..	197	123
58	Pettai (Mel)	186	190	..	..	124	39
59	Vithalapuram	378	371		..	299	81
60	Gudalur (Kil)	200	207	..	..	200	46
61	Ichcheri	48	58	..	..	154	58
62	Nolambur	447	433	26	31	532	207
63	Mangalam	102	112	..	..	132	29
64	Adanur (Kil)	291	294	24	12	146	97
65	Pallippakkam	4	8	11	14	143	23
66	Eppakkam	238	241	..	..	263	81
67	Andappattu	93	83	..	..	193	76
68	Pasar (Kil)	296	298	3	3	172	51
69	Attippakkam	338	321	5	6	366	156
70	Naramagani	69	53	..	..	66	29
71	Sendamangalam	144	131	..	..	215	62
72	Nallur	73	66	..	..	189	40
73	Pantadu	72	50	..	..	42	26
74	Nagalpakkam	94	98	..	..	132	24
75	Rayanallur	93	102	5	7	165	42
76	Nagar	307	295	13	12	487	160
77	Asappur	92	86	2	3	226	68
78	Kurumapuram R.F.			Un inhabited			
79	Kandadu	922	863	44	31	706	222
80	Marakkanam	2,509	2,356	63	61	3,278	1,682
81	Marakkanam R.F.			Uninhabited			
82	Agaram (Vada) R.F.			Uninhabited			
83	Agaram (Vada)	27	29	1	3	171	69
84	Puduppakkam	169	154	6	4	284	125
85	Kurumapuram	106	94	29	26	84	26

VILLAGE PRIMARY
2. TINDIVANAM

C. o.	Name of Village	Main Workers							
		Total Main Workers (I-IX)		Cultivators (I)		Agricultural Labourers (II)		Household Industry—Manufacturing Processing, Servicing and Repairs. [V (a)]	
		Males	Females	Males	Females	Males	Females	Males	Females
(1)	(2)	(15)	(16)	(17)	(18)	(19)	(20)	(21)	(22)
44	Mavilangai (Mel)	130	28	52	2	35	23	1	1
45	Nagavaram	256	5	247	4	2	..	..	..
46	Siruvalur (Vada)	290	2	158	..	42	..	1	..
47	Taniyal	187	66	69	—	76	64	5	—
48	Puliyanur	583	382	388	226	153	145	5	1
49	Kalpakkam	96	4	90	2	2	1	2	..
50	Kirandipuram	217	180	135	16	67	163	1	..
51	Vadampundi	209	99	67	1	122	98	3	..
52	Perapary	122	35	88	1	25	33	..	..
53	Karuvapakkam	252	186	179	9	30	171	2	—
54	Ural	502	371	310	241	147	124	1	—
55	Pattanam	531	238	226	19	260	213	4	1
56	Salavadi	597	149	420	51	94	95	..	1
57	Panchalam	226	104	128	6	68	95	—	—
58	Pettai (Mel)	157	152	108	6	333	139	—	1
59	Vithalapuram	560	359	286	36	232	320	..	..
60	Gudalur (Kil)	249	205	162	141	62	61	5	..
61	Ichcheri	186	31	145	1	19	27	3	..
62	Nolambur	689	246	467	84	151	149	10	2
63	Mangalam	210	102	94	3	89	96	3	2
64	Adanur (Kil)	317	208	145	77	130	128	3	—
65	Pallippakkam	185	188	114	108	50	79	..	—
66	Eppakkam	418	369	206	146	174	211	15	2
67	Andappattu	265	221	61	1	177	211	3	1
68	Pasar (Kil)	251	99	80	3	147	96	—	..
69	Attipakkam	384	168	198	27	142	141	7	..
70	Naramagani	73	29	50	13	17	16	..	—
71	Sendamangalam	287	25	203	3	50	17	6	1
72	Nallur	193	123	141	62	44	60	1	..
73	Pantadu	69	48	32	14	33	33	..	—
74	Nagalpakkam	164	136	87	18	69	116	..	..
75	Rayanallur	246	150	202	20	26	124	4	..
76	Nagar	784	381	420	24	402	348	5	..
77	Asappur	346	206	189	23	82	168	1	6
78	Kurumapuram R.F.					Uninhabited			
79	Kandadu	1,137	715	296	104	658	597	7	..
80	Marakkanam	3,870	950	863	49	1,062	510	49	31
81	Marakkanam R.F.					Uninhabited			
82	Agaram (Vada) R. F.					Uninhabited			
83	Agaram (Vada)	157	53	88	11	59	40	..	..
84	Puduppakkam	381	303	299	15	53	278	1	2
85	Kurumapuram	156	22	113	9	18	7	1	1

CENSUS ABSTRACT
TALUK

L. C. No.	Name of Village	Main Workers: Other Workers [III, IV, V (b) and VI to IX] Males	Main Workers: Other Workers [III, IV, V (b) and VI to IX] Females	Marginal Workers Males	Marginal Workers Females	Non-Workers Males	Non-Workers Females
(1)	(2)	(23)	(24)	(25)	(26)	(27)	(28)
44	Mavilangai (Mel)	42	2	..	..	118	200
45	Nagavaram	7	1	—	..	178	443
46	Siruvalur (Vada)	89	2	..	2	185	417
47	Taniyal	37	2	..	2	132	257
48	Puliyanur	37	16	16	122	318	413
49	Kalpakkam	2	1	..	..	77	158
50	Kirandipuram	14	1	..	—	211	255
51	Vadampundi	17	..	..	..	119	207
52	Perapary	9	1	..	..	90	183
53	Karuvapakkam	41	6	..	..	202	241
54	Ural	44	6	..	..	340	449
55	Pattanam	41	5	..	..	315	538
56	Salavadi	83	2	4	100	440	734
57	Panchalam	30	3	..	..	132	274
58	Pettai (Mel)	16	6	..	..	177	190
59	Vithalapuram	42	3	..	..	304	487
60	Gudalur (Kil)	20	3	..	..	179	270
61	Ichoheri	19	3	6	106	124	178
62	Nolambur	61	11	1	98	542	937
63	Mangalam	24	1	1	13	183	278
64	Adanur (Kil)	39	3	..	..	168	271
65	Pallippakkam	21	5	..	..	129	118
66	Eppakkam	23	10	22	24	299	323
67	Andappattu	24	8	1	..	117	151
68	Pasar (Kil)	24	—	..	..	129	277
69	Attipakkam	37	—	33	110	291	423
70	Naramagani	6	..	18	40	49	80
71	Sendamangalam	28	4	16	183	222	315
72	Nallur	7	1	..	..	157	209
73	Pantadu	4	1	1	1	56	89
74	Nagalpakkam	8	2	..	..	79	124
75	Rayanallur	14	6	..	—	176	262
76	Nagar	57	9	2	1	532	1,059
77	Asappur	83	9	..	—	255	381
78	Kurumapuram R.F.			Uninhabited			
79	Kandadu	176	14	..	—	350	1,186
80	Marakkanam	1,896	360	4	21	3,431	5,985
81	Marakkanam R.F.			Uninhabited			
82	Agaram (Vada) R.F.			Uninhabited			
83	Agaram (Vada)	10	2	9	16	86	181
84	Puduppakkam	28	8	..	..	233	310
	Kurumapuram	24	5	1	87	106	149

VILLAGE PRIMARY

2. TINDIVANAM

L. C. No.	Name of Village	Area of village in hectares	Number of occupied Residential Houses.	Number of House-holds.	Total Population (including Institutional and Houseless Population).		
					Persons.	Males.	Females.
(1)	(2)	(3)	(4)	(5)	(6)	(7)	(8)
86	Alattur	454.58	324	331	1,503	732	771
87	Kodippakkam(Vada)	419.77	212	212	1,080	528	552
88	Siruvadi	615.38	414	415	2,278	1,182	1,096
89	Vaidapakam	379.78	200	200	1,072	555	517
90	Nerkunam (Vada)	714.85	420	420	2,086	1,037	1,049
91	Nemali (Kil)	365.50	68	68	370	194	176
92	Vandarampundi	109.19	14	14	72	37	35
93	Mannur (Kil)	103.03	76	76	364	190	174
94	Karuppur	161.11	69	69	330	162	168
95	Sevur (Kil)	506.72	278	285	1,292	637	655
96	Sevur (Kil) R.F.	242.43		Uninhabited			
97	Kattalai	526.21	250	251	1,291	656	635
98	Endiyur	405.23	454	454	2,331	1,204	1,127
99	Attur	461.40	257	257	1,378	694	684
100	Alappakkam (Vada)	162.98	211	211	1,093	547	546
101	Pelakuppam	427·11	291	291	1,413	727	686
102	Venmaniyattur	351·47	252	252	1,215	584	631
103	Kattusiviri	230·47	200	200	1,522	756	766
104	Pampundi	477·67	203	203	903	455	448
105	Naduvanandal	630·69	372	372	2,002	1,003	999
106	Mannampundi	250·33	74	74	360	189	171
107	Ilamangalam	489·50	176	176	808	421	387
108	Vilukkam	757·94	481	481	2,299	1,135	1,164
109	Deevanur	488·62	250	250	1,257	637	620
110	Akkur	607·86	330	334	1,622	825	797
111	Peradikuppam(Mel)	395·40	229	229	1,105	550	555
112	Salai	261·61	204	204	992	497	495
113	Kollar	623·07	446	453	2,229	1,154	1,075
114	Vempundi	396·15	252	252	1,285	643	642
115	Manur	280·37	359	359	2,001	1014	987
116	Molasur	791·73	320	320	1,712	869	843
117	Guruvammapettai	205·65	162	162	801	391	410
118	Janakipettai	106·35	4	4	20	12	8
119	Perumukkal	662·11	561	561	2,743	1,364	1,379
120	Arungunam (Kil)	245·13	73	73	401	205	196
121	Kulappakkam (Vada)	111·21	45	45	271	123	148
122	Senalur	224·35	57	57	259	127	132
123	Buderi	138·52	174	174	824	428	396
124	Kunnappakkam	155·95	65	65	323	172	151
125	Tennampundi	152·72	67	67	373	179	194
126	Mandapperumbakkam	120·86	65	65	321	158	163
127	Madavantangal	140·12	44	44	252	130	122
128	Endur	545·38	263	266	1,267	637	630

CENSUS ABSTRACT

TALUK

L. C. No.	Name of Village	Scheduled Castes.		Scheduled Tribes.		Literates.	
		Males	Females	Males	Females	Males	Females
(1)	(2)	(9)	(10)	(11)	(12)	(13)	(14)
86	Alattur	301	321	..	..	284	123
87	Kodippakkam(Vada)	238	254	16	7	254	109
88	Siruvadi	540	502	14	16	518	175
89	Vaidapakkam	79	71	..	..	247	83
90	Nerkunam (Vada)	126	123	51	49	297	73
91	Nemali (Kil)	113	101	25	19	44	13
92	Vandarampundi	..	..	21	19	3	1
93	Mannur (Kil)	65	62	41	45	77	30
94	Karuppur	15	8	15	14	78	21
95	Sevur (Kil)	345	343	..	..	244	88
96	Sevur (Kil) RF			Uninhabited			
97	Kattalai	157	136	6	5	288	76
98	Endiyur	..	..	..	..	522	146
99	Attur	314	305	2	3	275	87
100	Alappakkam (Vada)	84	85	..	..	147	21
101	Pelakuppam	533	499	..	..	402	191
102	Venmaniyattur	164	175	..	..	274	79
103	Kattusiviri	50	47	13	10	251	54
104	Pampundi	116	115	..	..	241	67
105	Naduvanandal	153	141	10	11	444	99
106	Mannampundi	25	21	13	10	101	29
107	Ilamangalam	30	25	5	2	182	52
108	Vilukkam	381	376	11	13	395	181
109	Deevanur	250	235	..	..	291	90
110	Akkur	260	274	26	23	392	149
111	Peradikuppam(Mel)	112	119	2	3	169	71
112	Salai	185	187	5	1	304	132
113	Kallar	542	478	3	3	579	239
114	Vempundi	371	368	..	..	226	73
115	Manur	289	271	18	12	500	222
116	Molasur	434	443	7	2	323	97
117	Guruvammapettai	118	135	..	.	214	87
118	Janakipettai	6	4	..	..	8	..
119	Perumukkal	297	329	29	21	465	171
120	Arungunam (Kil)	131	136	..	..	67	32
121	Kulappakkam (Vada)	90	108	..	..	84	22
122	Senalur	98	96	..	..	33	2
123	Buderi	199	170	..	..	142	34
124	Kunnappakkam	107	100	11	5	100	27
125	Tennampundi	143	149	4	4	52	40
126	Mandapperumbakkam	95	88	..	..	90	42
127	Madavantangal	2	3	..	..	56	25
128	Endur	436	438	..	..	257	101

VILLAGE PRIMARY

2. TINDIVANAM

L. No.	Name of Village	Main Workers							
		Total Main Workers (I-IX)		Cultivators (I)		Agricultural Labourers (II)		Household Industry–Manufacturing, Processing, Servicing and Repairs [V (a)]	
		Males	Females	Males	Females	Males	Females	Males	Females
(1)	(2)	(15)	(16)	(17)	(18)	(19)	(20)	(21)	(22)
86	Alattur	419	266	86	7	219	227	11	9
87	Kodippakkam (Vada)	348	256	194	17	142	237	1	..
88	Siruvadi	693	367	404	109	219	253	..	..
89	Vaidapakkam	313	51	146	2	152	48	1	..
90	Nerkunam (Vada)	596	141	389	23	168	114	2	..
91	Nemali (Kil)	131	91	60	3	50	84	..	—
92	Vandarampundi	27	16	7	1	9	12	..	..
93	Mannur (Kil)	116	62	47	2	57	59	..	..
94	Karuppur	105	77	60	11	27	59	2	..
95	Sevur (Kil)	398	29	295	10	69	18	3	..
96	Sevur (Kil) R.F.	Uninhabited							
97	Kattalai	389	207	308	148	58	59	2	..
98	Endiyur	715	418	403	24	255	387	7	..
99	Attur	434	314	271	102	134	203	—	..
100	Alappakkam (Vada)	278	..	271	..	—	—	..	..
101	Pelakuppam	391	317	60	4	240	298	..	4
102	Venmaniyattur	384	393	264	30	69	325	—	1
103	Kattusiviri	458	347	340	244	68	97	13	3
104	Pampundi	315	274	233	150	60	117	6	.
105	Naduvanandal	625	211	424	139	149	70	5	..
106	Mannampundi	128	34	97	3	16	28	2	2
107	Ilamangalam	262	27	145	1	77	24	..	..
108	Vilukkam	691	488	311	186	316	285	8	3
109	Deevanur	355	159	198	40	128	116	..	..
110	Akkur	506	113	288	9	121	89	11	—
111	Peradikkuppam(Mel)	358	203	210	22	115	176	9	3
112	Salai	297	106	209	12	58	90	7	1
113	Kallar	550	95	313	24	116	64	30	..
114	Vempundi	347	263	206	3	120	253	4	..
115	Manur	549	385	209	98	215	271	3	..
116	Molasur	487	105	334	17	136	85	—	..
117	Guruvammapettai	238	96	142	12	67	79	4	..
118	Janakipettai	4	2	2	..	..	2	..	—
119	Perumukkal	815	417	296	14	212	305	14	1
120	Arungunam (Kil)	120	9	103	4	13	5	..	—
121	Kulappakkam(Vada)	82	59	81	..	..	59	..	—
122	Senalur	92	74	38	26	46	45	—	..
123	Buderi	276	185	135	98	83	66	6	2
124	Kunnappakkam	102	8	93	7	..	1	..	..
125	Tennampundi	101	4	98	4	..	—	..	—
126	Mandapperumbakkam	100	7	96	7	..	..	..	..
127	Madavantangal	80	57	36	22	37	35	..	—
128	Endur	434	413	213	210	180	197	2	..

CENSUS ABSTRACT

TALUK

L. C. No.	Name of Village.	Main Workers: Other Workers [III, IV, V (b) and VI to IX]		Marginal Workers.		Non-Workers	
		Males.	Females.	Males.	Females	Males	Females
(1)	(2)	(23)	(24)	(25)	(26)	(27)	(28)
86	Alattur	103	23	19	24	294	481
87	Kodiappakkam(Vada)	11	2	..	1	180	295
88	Siruvadi	70	5	..	..	489	729
89	Vaidapakkam	14	1	—	..	242	466
90	Nerkunam (Vada)	37	4	—	18	441	890
91	Nemali (Kil)	21	4	—	..	63	85
92	Vandarampundi	11	3	1	1	9	18
93	Mannur (Kil)	12	1	..	..	74	112
94	Karuppur	16	7	..	..	57	91
95	Sevur (Kil)	31	1	..	..	239	626
96	Sevur (Kil) R.F.			Uninhabited			
97	Kattalai	21	..	16	135	251	293
98	Endiyur	50	7	..	17	489	692
99	Attur	29	9	..	..	260	370
100	Alappakkam (Vada)	7	..	..	..	269	546
101	Pelakuppam	91	11	..	1	336	368
102	Venmaniyattur	51	37	—	—	200	238
103	Kattusiviri	37	3	2	..	296	419
104	Pampundi	16	6	2	9	138	165
105	Naduvanandal	47	2	3	75	375	713
106	Mannampundi	13	1	1	35	60	102
107	Ilamangalam	40	2	2	28	157	332
108	Vilukkam	56	14	..	..	444	676
109	Deevanur	29	3	..	..	282	461
110	Akkur	86	13	8	151	311	533
111	Peradikkuppam (Mel)	24	2	2	2	190	350
112	Salai	23	3	6	159	194	230
113	Kallar	91	7	124	488	480	492
114	Vempundi	17	7	10	57	286	322
115	Manur	122	16	1	6	464	596
116	Molasur	17	3	..	..	382	738
117	Guruvammapettai	25	5	11	75	142	239
118	Janakipettai	2	..	..	..	8	6
119	Perumukkal	293	97	30	164	519	798
120	Arungunam (Kil)	4	..	..	..	85	187
121	Kulappakkam(Vada)	1	..	—	..	41	89
122	Senalur	8	3	..	—	35	58
123	Buderi	52	19	..	5	152	206
124	Kunnappakkam	9	—	5	6	65	137
125	Tennampundi	3	..	1	5	77	185
126	Mandapperumbakkam	4	—	—	2	58	154
127	Madavantangal	7	..	—	..	50	65
128	Budur	39	6	1	..	202	217

VILLAGE PRIMARY

2 TINDIVANAM

L. C. No.	Name of Village	Area of village in hectares.	Number of Occupied Residential Houses.	Number of House-holds.	Total Population (including Institutional and Houseless Population).		
					Persons	Males	Females
(1)	(2)	(3)	(4)	(5)	(6)	(7)	(8)
129	Kurur	304·60	176	181	896	447	449
130	Vepperi	177.85	59	59	264	137	127
131	Murukkeri	55·77	62	63	310	175	135
132	Kulattur	451·22	118	118	573	284	289
133	Nadukuppam	2,983·21	889	890	4,501	2,304	2,197
134	Kesavanayakkenpalaiyam	260·59	120	120	629	308	321
135	Tirukkanur	215·00	127	127	734	357	377
136	Urani	580·25	93	93	461	217	244
137	Alappakkam	231·19	216	216	1,064	548	516
138	Atchikadu	317·55	117	125	586	288	298
139	Panichchamedu	187·13	202	203	961	490	471
140	Pettai (Kil)	117·10	228	228	1,129	595	534
141	Anumandai	728.93	863	879	4,590	2,350	2,240
142	Omipper	464·33	255	261	1,269	618	651
143	Adasal	202·48	190	190	995	512	483
144	Adavallikuttan	237·03	133	134	659	335	324
145	Sattamangalam	111·85	73	73	369	181	188
146	Singanandal	109·81	40	40	198	97	101
147	Alanguppam	482·16	279	279	1,435	761	674
148	Munnur	1048·19	731	731	3,424	1,697	1,727
149	Vannipper	759·12	455	455	2,434	1,267	1,167
150	Brahmadesam	721·72	444	444	2,113	1,124	989
151	Ariyantangal	117·02	85	86	381	185	196
152	Chokkantangal	84 36	53	53	290	138	152
153	Nalmukkal	274·59	126	126	624	326	298
154	Alagippakkam	168·86	24	24	105	56	49
155	Nallam	374·80	174	174	883	459	424
156	Kilsiviri	281·02	196	196	1,063	561	502
157	Tenneri	96·54		Uninhabited			
158	Palamukkal	289·82	109	109	596	302	294
159	Ilavalappakkam	192·27	57	57	270	144	126
160	Nerkunam (Ten)	261·93	201	201	1,047	526	521
161	Kovadi	350·81	340	340	1,772	902	870
162	Omandur	866·96	358	364	1,827	930	897
163	Annamputtur	535·95	229	229	1,220	645	575
164	Varaguppattu	69·87	83	83	391	194	197
165	Iraiyanur	471·83	412	414	2,206	1,094	1,112
166	Karanavur	296·09	241	241	1,112	547	565
167	Jakkampettai	392·37	195	195	1,100	551	549
168	Singanur	562·91	462	463	2,350	1,228	1,122

CENSUS ABSTRACT

TALUK

L. C. No.	Name of Village	Scheduled Castes.		Scheduled Tribes.		Literates.	
		Males.	Females.	Males.	Females.	Males.	Females
(1)	(2)	(9)	(10)	(11)	(12)	(13)	(14)
129	Kurur	168	180	..	..	245	83
130	Vepperi	98	95	9	7	65	17
131	Murukkeri	5	1	..	..	134	72
132	Kulattur	246	251	5	6	88	37
133	Nadukuppam	783	713	8	6	570	219
134	Kesavanayakkenpalaiyam	84	98	2	1	94	29
135	Tirukkanur	33	29	..	..	181	33
136	Urani	56	67	8	6	93	52
137	Alappakkam	203	182	5	3	218	105
138	Atchikadu	142	138	8	10	123	49
139	Panichchamedu	15	13	..	..	191	77
140	Pettai (Kil)	172	152	..	..	192	58
141	Anumandai	144	142	7	7	957	333
142	Omipper	169	176	2	4	227	56
143	Adasal	23	23	..	..	269	69
144	Adavallikuttan	70	71	..	..	108	23
145	Sattamangalam	26	17	..	..	67	20
146	Singanandal	41	36	..	..	26	6
147	Alanguppam	159	149	..	..	278	76
148	Munnur	246	239	..	..	635	208
149	Vannipper	320	285	18	17	491	128
150	Brahmadesam	611	526	43	40	288	125
151	Ariyantangal	137	145	..	..	39	16
152	Chokkantangal	91	112	..	..	81	12
153	Nalmukkal	152	125	..	..	53	17
154	Alagippakkam	16	12	..	..	5	5
155	Nallam	158	172	..	..	180	82
156	Kilsiviri	194	180	..	..	250	88
157	Tenneri			Uninhabited			
158	Palamukkal	135	120	..	..	75	24
159	Ilavalappakkam	109	90	..	..	32	9
160	Nerkunam (Ten)	142	140	..	..	224	65
161	Kovadi	213	223	5	8	425	135
162	Omandur	318	317	31	30	273	112
163	Annamputtur	366	316	..	..	274	83
164	Varaguppattu	..	..	..	..	72	18
16	Iraiyanur	318	317	..	..	583	280
166	Karanavur	295	293	5	3	292	200
167	Jakkampettai	219	230	95	71	219	94
168	Singanur	823	741	..	..	675	321

VILLAGE PRIMARY

2. TINDIVANAM

L. C. No.	Name of Village	Main Workers. Total Main Workers (I–IX)		Cultivators (I)		Agricultural Labourers (II)		Household Industry–Manufacturing, Processing, Servicing and Repairs [V (a)]	
		Males	Females	Males	Females	Males	Females	Males	Females
(1)	(2)	(15)	(16)	(17)	(18)	(19)	(20)	(21)	(22)
129	Kurur	234	141	106	14	90	110	..	..
130	Vepperi	74	65	66	64	..	..	..	1
131	Murukkeri	80	6	18	1	..	..	..	..
132	Kuattur	163	112	46	12	109	99	..	..
133	Nadukkuppam	1,371	743	936	253	362	462	5	8
134	Kesavanayakkenpalaiyam	158	103	111	21	38	81	1	.
135	Tirukkanur	218	110	187	97	23	10	5	3
136	Urani	126	15	94	14	3	1	11	..
137	Alappakkam	281	4	233	2	13	..	..	..
138	Atchikadu	169	12	117	2	39	6	..	..
139	Panichchamedu	247	24	99	..	26	1	..	2
140	Pettai (Kil)	342	121	98	1	100	95	1	2
141	Anumandai	1,349	351	467	20	368	297	22	7
142	Omipper	344	142	323	133	7	9	..	..
143	Adasal	289	225	169	4	99	218	3	..
144	Adavallikuttan	199	54	189	..	4	54	..	..
145	Sattamangalam	119	36	53	6	59	30	..	..
146	Singanandal	43	..	18	..	21	..	..	..
147	Alanguppam	418	61	234	10	126	48	33	1
148	Munnur	1,069	575	597	146	363	404	25	17
149	Vannipper	736	394	471	146	206	240	6	..
150	Brahmadesam	605	355	217	..	301	341	4	..
151	Ariyantangal	129	114	73	64	52	50	..	..
152	Chokkantangal	74	1	74	..	..	1	..	..
153	Nalmukkal	197	124	138	8	43	111	6	1
154	Alagippakkam	30	..	25	..	4	..	..	..
155	Nallam	299	124	112	8	45	80	6	1
156	Kilsiviri	289	135	85	6	171	120	2	..
157	Tenneri	Uninhabited							
158	Palamukkal	190	163	74	..	83	144	2	2
159	Ilavalappakkam	82	62	6	..	62	53	12	8
160	Nerkunam (Ten)	317	224	151	8	119	215	2	..
161	Kovadi	582	107	470	79	83	25	..	..
162	Omandur	442	127	176	5	201	119	28	2
163	Annamputtur	339	141	159	15	154	126	7	..
164	Varaguppattu	131	83	52	27	24	50	50	6
165	Iraiyanur	579	379	64	24	372	345	1	1
166	Karanavur	324	191	93	5	128	145	..	..
167	Jakkampettai	315	317	106	2	133	302	..	5
168	Singanur	619	332	178	20	353	301	..	..

CENSUS ABSTRACT

TALUK

L. C. No.	Name of Village	Main Workers. Other workers [III,IV, V(b) and VI to IX] Males	Main Workers. Other workers [III,IV, V(b) and VI to IX] Females	Marginal Workers. Males	Marginal Workers. Females	Non-Workers Males	Non-Workers Females
(1)	(2)	(23)	(24)	(25)	(26)	(27)	(28)
129	Kurur	38	17	18	29	195	279
130	Vepperi	8	—	..	..	63	62
131	Murukkeri	62	5	..	..	95	129
132	Kulattur	8	1	—	1	121	176
133	Nadukkuppam	68	20	95	109	838	1,345
134	Kesavanayakkenpalaiyam	8	1	..	15	150	203
135	Tirukkanur	3	..	1	..	138	267
136	Urani	18	..	2	8	89	221
137	Alappakkam	35	2	..	..	267	512
138	Atchikadu	13	4	..	66	119	220
139	Panichchamedu	122	21	..	..	243	447
140	Pettai (Kil)	143	23	2	53	251	360
141	Anumandai	492	27	13	99	988	1,790
142	Omipper	14	..	5	99	269	410
143	Adasal	18	3	..	..	223	258
144	Adavallikuttan	6	..	—	1	136	269
145	Sattamangalam	7	..	..	..	62	152
146	Singanandal	4	..	..	..	54	101
147	Alanguppam	25	2	52	72	291	541
148	Munnur	84	8	22	53	606	1,099
149	Vannipper	53	8	1	1	530	772
150	Brahmadesam	83	14	—	..	519	634
151	Ariyantangal	4	.	..	..	56	82
152	Chokkantangal	..	..	..	..	64	151
153	Nalmukkal	10	4	..	..	129	17
154	Alagippakkam	1	..	..	..	26	40
155	Nallam	136	35	..	43	160	257
156	Kilsiviri	31	9	..	..	272	367
157	Tenneri			Uninhabited			
158	Palamukkal	31	17	..	1	112	130
159	Ilavalappakkam	2	1	..	..	62	64
160	Nerkunam (Tan)	45	1	..	..	209	297
161	Kovadi	29	3	2	206	318	557
162	Omandur	37	1	98	225	390	545
163	Annamputtur	19	..	..	..	306	434
164	Varaguppattu	5	..	..	..	63	114
165	Iraiyanur	142	9	..	..	515	733
166	Karanavur	103	41	..	..	223	374
167	Jakkampettai	76	8	..	..	236	232
168	Singanur	88	11	..	4	609	786

VILLAGE PRIMARY

2. TINDIVANAM

L. C. No.	Name of Village	Area of village in hectares.	Number of Occupied Residential Houses	Number of House-holds.	Total Population (including Institutional and Houseless Population).		
					Persons	Males	Females
(1)	(2)	(3)	(4)	(5)	(6)	(7)	(8)
169	Muttiyur	270·18	246	255	1,177	584	593
170	Peramandur	1,464·88	819	819	3,789	1,914	1,875
171	Asur	319·60	206	206	1,084	559	525
172	Vengandur	681·28	574	574	2,968	1,515	1,453
173	Rattanai	1,495·91	1,420	1,429	7,203	3,677	3,526
174	Avaiyakuppam	877·84	444	444	2,265	1119	1146
175	Muppuri	125·19	139	139	701	368	333
176	Kodima	125·71	165	165	781	382	399
177	Pandamangalam	221·29	122	123	684	351	333
178	Kenippattu	160·28	151	151	779	401	378
179	Pasiyur (Ten)	484·84	278	278	1,476	742	734
180	Avanampattu	168 22	89	89	444	212	232
181	Kalavay (Ten)	508·78	300	300	1,591	792	799
182	Vengai	333·73	139	139	733	385	348
183	Kilsithanur	612·10	225	225	1,325	676	649
184	Kodippakkam (Ten)	694·25	258	258	1,388	723	665
185	Peravur	1,088·53	374	374	2,004	1022	982
186	Ulagapuram	917·90	349	349	1,778	903	875
187	Kumalampattu	112·81	60	60	319	171	148
188	Kumalampattu (RF)	N.A.			Uninhabited		
189	Komadippattu	292·39	81	81	421	210	211
190	Talaiyanaikuppam	295·15	95	95	544	282	262
191	Sorappattu	98·09	46	46	206	109	97
192	Kayilmedu	99·53	56	56	281	142	139
193	Chittaneppakkam	142·50	31	31	138	71	67
194	Vangaram	221·84	67	67	350	173	177
195	Devanandal	298·60	78	78	384	214	170
196	Kilappakkam	747·87	263	263	1,268	634	634
197	Seyyankuppam	165·90	246	246	1,253	641	612
198	Chettikuppam	562·42	247	247	1,341	682	659
199	Kunimedu	1,885·17	919	933	4,787	2,331	2,456
200	Karattai	874·10	248	248	1,214	636	578
201	Aruvadai	533.54	75	75	355	181	174
202	Uppuvelur	1,024.56	618	651	3,292	1,660	1,632
203	Pudukkuppam	307.51	237	237	1,212	630	582
204	Parangani	393.51	257	257	1,322	666	656
205	Nallavur	690.85	518	518	2,600	1,326	1,274
206	Kondamur	632.09	166	166	1,444	731	713
207	Aruvapakkam	253.00	182	182	1,677	541	536

CENSUS ABSTRACT

TALUK

L.C. No.	Name of Village	Scheduled Castes		Scheduled Tribes.		Literates	
		Males	Females	Males	Females	Males	Females
(1)	(2)	(9)	(10)	(11)	(12)	(13)	(14)
169	Muttiyur	239	226	..	..	303	125
170	Peramandur	576	577	17	10	714	273
171	Asur	148	141	..	..	223	41
172	Vengandur	316	281	..	..	588	155
173	Rattanai	531	459	68	66	1,645	614
174	Avaiyakuppam	124	121	10	9	518	147
175	Muppuri	..	..	3	3	250	117
176	Kodima	..	..	..	..	178	72
177	Pandamangalam	230	231	..	..	225	124
178	Kenippattu	79	93	..	..	202	62
179	Pasiyur (Ten)	289	265	..	..	357	151
180	Avanampattu	135	143	..	..	75	16
181	Kalavay (Ten)	233	257	56	43	317	125
182	Vengai	305	255	..	..	128	76
183	Kilsithanur	430	410	6	4	338	121
184	Kodippakkam (Ten)	356	332	7	5	361	143
185	Peravur	506	509	7	4	310	87
186	Ulagapuram	459	474	..	..	331	86
187	Kumalampattu	131	110	..	..	49	20
188	Kumalampattu (RF)		Uninhabited				
189	Komadippattu	90	83	..	..	148	68
190	Talaiyanaikuppam	..	..	..	..	104	24
191	Sorappattu	..	2	..	..	27	6
192	Kayilmedu	22	17	..	..	60	31
193	Chittanappakkam	39	32	..	..	30	9
194	Vangaram	120	121	..	..	51	17
195	Devanandal	70	54	..	..	54	21
196	Kilappakkam	56	57	2	2	236	59
197	Seyyankuppam	54	50	..	..	281	76
198	Chettikuppam	132	129	9	11	371	147
199	Kunimedu	410	414	18	21	898	526
200	Karattai	54	40	10	7	277	35
201	Aruvadai	..	..	20	12	73	18
202	Uppuvelur	350	357	46	47	1,011	441
203	Pudukkuppam	103	92	..	..	348	112
204	Parangani	183	143	..	..	215	37
205	Nallavur	543	547	1	2	590	175
206	Kondamur	332	314	..	..	346	131
207	Aruvapakkam	156	148	..	..	234	85

VILLAGE PRIMARY

2. TINDIVANAM

L.C. No.	Name of Village	Main Workers. Total Main Workers (I–IX)		Cultivators (I)		Agricultural Labourers (II)		House-hold Industry Manufacturing. Processing, Servicing and Repairs. [V (a)]	
		Males	Females	Males	Females	Males	Females	Males	Females
(1)	(2)	(15)	(16)	(17)	(18)	(19)	(20)	(21)	(22)
169	Muttiyur	355	173	132	23	98	128	18	5
170	Peramandur	1,160	193	653	24	391	152	11	..
171	Asur	320	70	197	6	77	64	17	..
172	Vengandur	926	520	423	108	343	392	21	2
173	Rattanai	2,114	1,085	903	267	717	748	148	40
174	Avaiyakuppam	623	277	295	106	181	127	18	7
175	Muppari	193	88	103	10	55	63	3	..
176	Kodima	223	98	121	3	38	76	4	..
177	Pandamangalam	167	84	49	2	88	82	4	..
178	Kenippattu	244	87	78	3	102	82	2	..
179	Pasiyur (Ten)	426	158	200	37	145	110	4	..
180	Avanampattu	123	61	67	..	45	55	2	4
181	Kalavay (Ten)	450	360	354	288	61	70	2	..
182	Vengai	228	1	163	1	62	..	..	..
183	Kilsithanur	397	299	258	164	106	126	1	..
184	Kodippakkam (Ten)	237	86	158	28	37	49	5	2
185	Peravur	604	320	384	35	156	282	6	..
186	Ulagapuram	528	257	282	6	183	242	1	..
187	Kumalampattu	108	97	55	52	49	44	..	..
188	Kumalampattu (RF)	Uninhabited							
189	Komadippattu	138	141	32	..	98	135	..	..
190	Talaiyanaikuppam	168	38	121	..	46	38	..	..
191	Sorappattu	64	29	63	..	..	28	..	..
192	Kayilmedu	80	75	85	72	3	2	2	1
193	Chittanappakkam	54	44	53	43	1	1	..	..
194	Vangaram	120	93	91	68	29	25	..	..
195	Devanandal	150	34	55	1	88	33	..	..
196	Kilappakkam	385	344	296	167	70	174	6	..
197	Seyyankuppam	348	80	130	3	139	47	34	15
198	Chettikuppam	382	68	42	..	115	12	52	45
199	Kunimedu	1,111	504	268	71	313	244	6	1
200	Karattai	361	332	307	253	43	75	..	..
201	Aruvadai	89	62	35	1	51	59	..	..
202	Uppuvelur	1,016	517	597	25	335	481	3	3
203	Pudukkuppam	397	399	326	85	53	307	2	2
204	Parangani	384	275	248	70	102	197	23	7
205	Nallavur	737	420	444	116	212	295	14	3
206	Kondamur	439	305	250	25	174	177	..	1
207	Aruvapakkam	349	175	202	9	106	164	8	..

CENSUS ABSTRACT.

TALUK

L.C. No.	Name of Village	Main Workers: Other Workers [III, IV, V (b) and VI to IX]		Marginal Workers.		Non-Workers	
		Males	Females	Males	Females	Males	Females
(1)	(2)	(23)	(24)	(25)	(26)	(27)	(28)
169	Muttiyur	107	17	4	8	225	412
170	Perumandur	105	17	8	432	746	1,250
171	Asur	29	..	2	85	237	370
172	Vengandur	139	18	10	72	579	851
173	Rattanai	341	30	13	8	1,350	1,482
174	Avaiyakuppam	129	37	32	249	464	620
175	Muppuri	32	15	1	..	174	245
176	Kodima	60	19	13	47	146	254
177	Pandamangalam	26	..	..	..	184	2..
178	Konippattu	53	2	.	45	157	246
179	Pasiyur (Ten)	77	11	..	6	316	570
180	Avanampattu	9	2	..	..	89	171
181	Kalavay (Ten)	33	2	..	..	342	439
182	Vengai	3	..	..	2	157	345
183	Kilsithanur	32	9	2	8	277	342
184	Kodippakkam (Ten)	37	7	1	1	485	578
185	Peravur	58	3	6	318	412	444
186	Ulagapuram	62	9	10	175	365	443
187	Kumalampattu	4	1	1	1	62	50
188	Kumalampattu (RF)			Uninhabited			
189	Komadippattu	8	6	..	..	72	70
190	Talaiyanaikuppam	1	..	..	6	114	218
191	Sorappattu	1	1	..	..	45	68
192	Kavilmedu	..	..	..	..	52	64
193	Chittanappakkam	—	..	..	..	17	23
194	Vangavam	..	..	..	..	53	84
195	Devanandal	7	..	..	..	64	136
196	Kilappakkam	13	3	..	..	249	290
197	Seyyankuppam	45	15	9	4	284	528
198	Chettikuppam	173	11	2	..	298	591
199	Kunimedu	524	188	80	8	1,140	1,944
200	Karattai	11	4	..	..	275	246
201	Aruvadai	3	2	..	..	92	112
202	Uppuvelur	81	8	..	..	644	1115
203	Pudukkuppam	16	5	..	..	233	183
204	Parangani	11	1	6	30	276	351
205	Nallavur	67	6	1	1	588	853
206	Kondamur	15	2	..	..	292	508
207	Aruvapakkam	33	2	..	..	192	361

VILLAGE PRIMARY

2. TINDIVANAM

L.C. No.	Name of Village.	Area of village in hectares.	Number of Occupied Residential Houses.	Number of House-holds.	Total Population (including institutional and Houseless Population).		
					Persons	Males	Females
(1)	(2)	(3)	(4)	(5)	(6)	(7)	(8)
208	Siruvalur (Ten)	517.55	323	323	1,595	824	771
209	Adanappattu	756.72	263	267	1,446	761	685
210	Ariyankuppam	118.39	42	42	203	108	95
211	Veliyanur	603.47	266	266	1,475	753	722
212	Kallakolathur	630.86	269	269	1,280	650	630
213	Peradikkuppam (Kil)	204.25	59	59	321	165	156
214	Kiledeyalam	1,114.61	530	530	2,865	1,460	1,405
215	Nallamur	317.60	233	233	1,158	584	574
216	Kolliyankunam	360.32	210	210	1,026	525	501
217	Chinnanerkunam	567.22	504	504	2,552	1,298	1,254
218	Kutterippattu	188.42	291	291	1,419	748	671
219	Chinnavalavanur	105.61	81	81	430	204	226
220	Solisokkunam	97.59	72	72	356	180	176
221	Alagaramam	727.72	912	912	4,581	2,329	2,252
222	Nadumaliyanur	818.19	915	915	4,654	2,377	2,277
223	Senjikothamangalam	349.52	234	235	1,210	604	606
224	Nallaiam (V)	305.78	172	172	833	405	428
225	Panchalam	358.17	139	139	615	307	308
226	Sendiyambakkam	346·63	196	196	949	491	458
227	Chendur	645·84	432	432	2,214	1,137	1,077
228	Velangampadi	558·47	173	173	834	432	402
229	Mailam	554·79	712	719	3,549	1,803	1,746
230	Kulappakkam (Ten)	321·76	145	145	683	340	343
231	Perikkalpattu	362·68	142	142	752	374	378
232	Siruvavur	392·53	69	69	318	169	149
233	Murukkam	457·04	114	114	673	329	344
234	Terkunam	419·53	374	374	1,975	981	994
235	Kiloohpakkam	297.85	158	184	931	465	466
236	Kiliyanur	1,568·17	794	799	4,112	2,091	2,021
237	Kunjimangalam	240·51	327	327	1,757	899	858
238	Idaicheheri	757·22	124	124	641	346	295
239	Vilvanattam	642·92	157	157	786	400	386
240	Kalaperumbakkam	618·92	270	270	1,494	742	752
241	Koluvari	1,243·43	223	223	1,155	582	573
242	Kilputhupattu	1,282·15	839	839	4,525	2,317	2,208
243	Mattur	1,237·33	248	248	1,203	613	590

CENSUS ABSTRACT

TALUK

L.C. No.	Name of Village.	Scheduled Castes.		Scheduled Tribes.		Literates	
		Males	Females	Males	Females	Males	Females
(1)	(2)	(9)	(10)	(11)	(12)	(13)	(14)
208	Siruvalur (Ten)	..	..	1	2	536	244
209	Adanappattu	240	222	2	5	469	182
210	Aiyankuppam	5	5	..	..	51	22
211	Veliyanur	235	213	2	4	311	140
212	Kallakolathur	378	339	68	73	418	182
213	Peradikkuppam (Kil)	106	97	..	..	77	39
214	Kiledeyalam	680	637	19	16	625	250
215	Nallamur	75	70	..	..	267	68
216	Kolliyankunam	390	385	..	..	267	111
217	Chinnanerkunam	290	290	..	..	638	206
218	Kutterippattu	120	106	..	..	442	231
219	Chinnavalavanur	134	139	..	..	68	58
220	Solisokkunam	..	..	..	..	82	19
221	Alagaramam	704	681	46	49	830	362
222	Nadumalaiyanur	705	635	19	19	894	253
223	Senjikothamangalam	208	218	7	8	297	83
224	Nallalam (V)	100	132	..	..	106	61
225	Panchalam	108	102	9	4	74	28
226	Sendiyambakkam	223	198	3	3	303	100
227	Chendur	370	329	3	3	432	120
228	Velangampadi	164	158	2	2	194	88
229	Mailam	231	192	20	18	1,025	563
230	Kulappakkam (Ten)	149	161	..	..	172	73
231	Parikkalpattu	231	254	..	..	170	68
232	Siruvalur	101	86	..	..	56	22
233	Murukkam	166	180	20	17	114	34
234	Terkunam	105	92	..	..	389	163
235	Kiloohpakkam	277	278	23	18	233	60
236	Kiliyanur	1,097	1,084	20	13	858	282
237	Kunjimangalam	110	99	..	..	343	52
238	Idaichcheri	..	..	..	..	194	49
239	Vilvanattam	252	245	15	10	113	48
240	Kaluperumbakkam	312	299	..	..	339	124
241	Koluvari	333	342	1	1	214	73
242	Kilputhupattu	332	308	..	..	915	303
243	Mattur	210	223	..	..	222	57

VILLAGE PRIMARY

2. TINDIVANAM

L.C. No.	Name of Village	Main Workers: Total Main Workers (I-IX)		Cultivators (I)		Agricultural Labourers (II)		House-hold Industry Manufacturing, Processing Servicing and Repairs [V (a)]	
		Males	Females	Males	Females	Males	Females	Males	Females
(1)	(2)	(15)	(16)	(17)	(18)	(19)	(20)	(21)	(22)
208	Siruvalur (Ten)	522	312	474	304	30	8	..	..
209	Adanappattu	467	41	439	10	1	16	1	10
210	Ariyankuppam	38	19	30	17	..	..	..	..
211	Veliyanur	291	77	239	41	24	33	..	1
212	Kallakolathur	391	62	302	16	17	41	1	..
213	Peradikkuppam(Kil)	104	3	97	1	3	2	1	..
214	Ki'edeyalam	891	725	402	168	407	486	20	59
215	Nallamur	376	72	301	11	42	58	4	..
216	Kolliyankunam	289	45	176	2	89	41	..	..
217	Chinnaoerkunam	753	248	551	206	93	25	12	7
218	Kutterippattu	404	105	136	16	106	67	14	6
219	Chinnavalavanur	111	97	54	39	31	48	3	3
220	Solisokkunam	105	39	69	1	6	31	18	..
221	Alagaramam	1,251	658	926	410	200	222	35	7
222	Nadunaliyanur	1,271	437	668	41	439	369	5	1
223	Senjikothamangalam	303	175	202	47	59	122	4	..
224	Nallalam (V)	218	164	168	17	37	146	..	..
225	Panchalam	195	..	118	..	52	..	5	..
226	Sendiyambakkam	286	22	150	9	83	10	6	..
227	Chendur	633	180	415	68	144	99	7	4
228	Velangampadi	263	147	125	30	114	112	3	2
229	Mailam	577	115	417	11	141	45	6	7
230	Kulappakkam (Ten)	203	3	169	..	13	..	6	3
231	Parikkalpattu	220	91	91	..	68	87	9	1
232	Siruvavur	93	37	47	..	31	36	..	..
233	Murukkam	181	63	121	24	42	36	1	..
234	Terkunam	558	338	282	4	191	325	7	..
235	Kilookpakkam	259	235	86	1	134	227	2	2
236	Kiliyanur	1,156	690	465	133	492	531	37	8
237	Kunjimangalam	549	232	333	5	196	225	1	..
238	Idaicheri	203	139	110	..	82	136	9	3
239	Vilvanattam	262	135	85	1	146	126	..	..
240	Kaluperumbakkam	399	165	198	3	165	160	2	..
241	Koluvari	352	182	170	56	140	116	..	1
242	Kilputhupattu	1110	258	495	137	136	66	64	16
243	Mattur	385	229	238	146	129	83	3	..

CENSUS ABSTRACT

TALUK.

L.C. No.	Name of Village.	Main Workers: Other Workers [III, IV, V (b) and VI to IX]		Marginal Workers.		Non-Workers	
		Males	Females	Males	Females	Males	Females
(1)	(2)	(23)	(24)	(25)	(26)	(27)	(28)
208	Siruvalur (Ten)	18	..	..	22	302	437
209	Adanappattu	26	5	..	2	294	642
210	Ariyankuppam	8	2	22	29	48	47
211	Veliyanur	28	2	145	211	317	434
212	Kallakolathur	71	5	19	150	240	418
213	Peradikkuppam(Kil)	3	..	..	..	61	153
214	Kiledeyalam	62	12	..	..	569	680
215	Nallamur	29	3	..	3	208	459
216	Kolliyankunam	24	2	2	155	234	301
217	Chinnanerkunam	97	10	57	198	488	808
218	Kutterippattu	148	16	..	14	344	552
219	Chinnavalavanur	23	7	..	..	93	129
220	Solisokkunam	12	7	3	19	72	118
221	Alagaramam	90	19	20	206	1,058	1,388
222	Nadumaliyanur	159	26	..	4	1,106	1,836
223	Senjikothamangalam	38	6	38	88	263	343
224	Nallalam (V)	13	1	..	15	187	249
225	Panchalam	20	..	..	95	112	213
226	Sendiyambakkam	47	3	..	43	205	293
227	Chendur	67	9	10	184	494	713
228	Velangampadi	21	3	..	1	169	251
229	Mailam	413	52	41	111	735	1,520
230	Kulappakkam (Ten)	15	..	36	188	101	152
231	Parikkalpattu	52	3	..	..	154	287
232	Siruvavur	15	1	..	..	76	112
233	Murukkam	17	3	..	..	148	281
234	Terkunam	78	9	14	42	409	614
235	Kiloohpakkam	37	5	..	..	206	231
236	Kiliyanur	162	18	..	..	935	1,231
237	Kunjimangalam	19	2	..	2	350	624
238	Idaicheri	2	..	..	..	143	156
239	Vilvanattam	31	8	1	—	137	251
240	Kaluperumbakkam	34	2	23	67	320	520
241	Koluvari	42	9	..	..	230	391
242	Kilputhupattu	415	39	179	247	1,028	1,703
243	Mattur	15	..	..	..	228	361

VILLAGE PRIMARY

2. TINDIVANAM

L.C. No.	Name of Village	Area of village in hectares.	Number of Occupied Residential Houses.	Number of House-holds.	Total Population (including Institutional and Houseless Population).		
					Persons	Males	Females
(1)	(2)	(3)	(4)	(5)	(6)	(7)	(8)
244	Nesal	455·47	222	222	1,219	605	614
245	Appirambattu	241·22	203	203	1,034	550	484
246	Kodur	485·98	234	234	1,243	631	612
247	Anpakkam	435·51	99	99	509	253	256
248	Tailapuram	976·72	677	677	3,523	1,750	1,773
249	Kenippattu	824·29	145	146	687	351	336
250	Agaram (Ten)	327·00	79	79	314	172	142
251	Ilvampattu	256·60	118	118	548	285	263
252	Kunnam	384·56	335	335	1,725	889	836
253	Perumbakkam	440·95	313	313	1,645	837	808
254	Taludali	302·46	280	280	1,622	863	759
255	Kanniyam	423·62	141	141	744	382	362
256	Tonunalapakkam	508·53	244	244	1,153	582	571
257	Kuralur	420·36	141	141	699	342	357
258	Padirippuliyur	936·86	578	578	2,946	1,524	1,422
259	Palapattu	218·22	88	90	453	231	222
260	Prani	638·09	488	495	2,334	1,212	1,122
261	Periathachur	1,214·19	856	857	4,058	2,055	2,003
262	Chittani	463·63	377	377	1,819	878	941
263	Ezhoy	228·58	107	107	588	303	285
264	Athikuppam	139·01	68	68	341	180	161
265	Anganikuppam	106·83	63	63	302	146	156
266	Vidu (Veedur)	1,390·30	925	925	4,392	2,170	2,202
267	Konamangalam	347·47	160	160	722	361	361
268	Iraiyur	675·69	513	513	2,597	1,332	1,265
269	Karasanur	468·85	320	320	1,816	923	893
270	Semangalam	1,172·89	550	550	2,661	1,377	1,284
271	Katrambakkam	490·08	278	278	1,344	703	641
272	Olundiyampattu	824·78	323	326	1,595	794	801
273	Rayaottai	306·66	18	18	94	46	48
274	Royapudupakkam	664·71	371	384	1,970	1,001	969
275	Toruvai	252·25	127	127	694	348	346
276 a/b	Pulichapallam	759·65	499	499	2,328	1,202	1,126
276 b/b	Polichapallam	358·52	361	361	1,913	951	955
276	Total	1,118 17	860	860	4,241	2;160	208
277	Vanur	1,302·95	575	576	3,006	1,506	1,500
278 a/b	Parangani	354·12	240	240	1,199	606	593
278 b/b	Parangani	548·27	207	207	1,068	533	535
278	Total	902·39	447	447	2,267	1,139	1,128
279	Tollamur	440.35	191	194	950	515	437

CENSUS ABSTRACT

TALUK

L. C. No.	Name of Village	Scheduled Castes		Scheduled Tribes		Literates	
		Males	Females	Males	Females	Males	Females
(1)	(2)	(9)	(10)	(11)	(12)	(13)	(14)
244	Nesal	245	236	..	..	298	80
245	Appirambattu	67	67	..	..	298	79
246	Kodur	429	406	..	..	193	88
247	Anpakkam	195	184	..	..	89	54
248	Tailapuram	526	506	7	14	671	250
249	Kenippattu	130	127	7	6	115	29
250	Agaram (Ten)	129	104	10	6	47	15
251	Ilvampattu	153	136	..	..	79	14
252	Kunnam	134	123	..	..	298	87
253	Perumbakkam	525	490	..	..	399	141
254	Taludali	95	81	2	4	368	111
255	Kanniyam	167	168	..	..	176	66
256	Tonunalapakkam	432	416	1	1	268	141
257	Kuralur	88	90	2	2	164	69
258	Padirippuliyur	822	755	16	10	553	193
259	Palapattu	96	95	14	14	102	50
260	Prani	345	327	5	6	455	154
261	Periathachur	385	360	15	12	342	401
262	Chittani	192	210	1	3	410	134
263	Ezhoy	105	107	..	..	168	58
264	Athiruppam	49	35	..	..	77	17
265	Anganikuppam	..	..	..	..	55	12
266	Vidur (Veedur)	937	975	12	12	889	304
267	Konamangalam	152	166	..	..	108	42
268	Iraiyur	364	392	4	5	523	191
269	Karasanur	154	125	3	3	503	132
270	Semangalam	469	460	..	..	597	218
271	Katambakkam	524	473	8	13	207	69
272	Olundiyampattu	235	231	43	35	220	106
273	Kayaottai	21	20	2	1	21	8
274	Royapudupakkam	357	362	..	..	609	249
275	Toruvai	77	71	5	5	182	80
276 a/b	Pulichapallam	639	634	34	31	635	317
276 b/b	Polichapallam	349	343	8	15	405	187
276	Total	988	977	42	46	1,040	504
277	Vanur	708	741	17	22	774	338
278 a/b	Parangani	232	230	5	5	350	105
278 b/b	Parangani	..	..	..	..	294	111
278	Total	232	230	5	5	644	216
279	Tollumur	275	221	4	3	168	27

VILLAGE PRIMARY

2. TINDIVANAM

L. C. No.	Name of Village	Main Workers: Total Main Workers (I-IX)		Cultivators (I)		Agricultural Labourers (II)		Household Industry-Manufacturing, Processing, Servicing and Repairs [V (a)]	
		Males	Females	Males	Females	Males	Females	Males	Females
(1)	(2)	(15)	(16)	(17)	(18)	(19)	(20)	(21)	(22)
244	Nesal	350	115	244	32	39	72	..	1
245	Appirambattu	304	21	247	2	43	18	..	..
246	Kodur	388	249	206	51	148	187	..	..
247	Anpakkam	157	130	129	13	15	116	..	..
248	Tailapuram	967	100	541	21	265	60	10	1
249	Kenippattu	205	11	164	2	30	5	..	..
250	Agaram (Ten)	93	..	26	..	55	..	..	..
251	Ilvampattu	173	18	98	..	9	9	..	..
252	Kunnam	503	56	167	9	10	14	5	..
253	Perumbakkam	483	87	156	3	108	41	7	1
254	Taludali	517	121	379	8	50	105	..	..
255	Kanniyam	187	107	91	..	70	104	..	..
256	Tonunalapakkam	308	130	106	20	156	101	2	3
257	Kuralur	216	108	116	18	73	86	..	..
258	Padirippuliyur	604	285	345	131	189	132	5	3
259	Palapattu	131	1	101	..	8	..	..	..
260	Prani	683	269	425	56	132	199	2	2
261	Periathachur	1,173	664	616	341	294	279	37	2
262	Chittani	513	110	348	1	111	98	2	2
263	Ezhoy	149	58	72	3	69	54	..	..
264	Athikuppam	103	56	42	..	46	51	..	..
265	Anganikuppam	96	73	51	1	45	71	..	..
266	Vidur (Veedur)	1,280	682	613	187	446	471	16	5
267	Konamangalam	231	195	74	30	150	164	3	..
268	Iraiyur	782	309	315	15	164	152	2	..
269	Karasanur	551	227	363	33	100	179	7	2
270	Semangalam	746	324	259	12	368	290	16	7
271	Katrambakkam	338	150	64	6	238	141	9	..
272	Olundiyampattu	391	70	129	3	169	44	..	2
273	Rayaottai	26	6	11	..	11	6	..	..
274	Royapudupakkam	566	203	235	7	231	182	3	2
275	Toruvai	205	86	121	1	67	83	..	..
276 a/b	Pulichapallam	660	343	129	13	294	298	14	3
276 b/b	Polichapallam	571	320	158	3	270	266	7	..
276	Total	1,231	663	287	16	564	564	21	3
277	Vanur	780	360	430	202	162	139	12	..
278 a/b	Parangani	360	114	105	..	146	95	7	1
278 b/b	Parangani	280	87	178	27	65	57	3	3
278	Total	640	201	283	27	211	152	10	4
279	Tollumur	295	216	133	7	130	202	..	..

CENSUS ABSTRACT

TALUK

L C. No.	Name of Village	Main Workers: Other Workers [III, IV, V (b) and VI to IX]		Marginal Workers		Non-Workers	
		Males	Females	Males	Females	Males	Females
(1)	(2)	(23)	(24)	(25)	(26)	(27)	(28)
244	Nesal	67	10	..	..	255	499
245	Appirambattu	14	1	..	..	246	463
246	Kodur	34	11	1	..	242	363
247	Anpakkam	13	1	2	20	94	106
248	Tailapuram	151	18	21	17	762	1,656
249	Kenippattu	11	4	..	..	146	325
250	Agaram (Ten)	12	..	2	..	77	142
251	Ilvampattu	66	9	2	15	110	230
252	Kunnam	321	33	10	96	376	684
253	Perumbakkam	212	42	..	..	354	721
254	Taludali	88	8	6	125	340	513
255	Kanniyam	26	3	1	..	194	255
256	Tonunalapakkam	44	6	14	110	260	331
257	Kuralur	27	4	2	1	124	248
258	Padirippuliyur	65	19	331	468	589	669
259	Palapattu	22	1	3	58	97	163
260	Prani	124	12	7	117	522	736
261	Periathachur	226	42	17	121	865	1,218
262	Chittani	52	9	5	129	360	702
263	Ezhoy	8	1	...	...	154	227
264	Athikuppam	15	5	..	1	77	104
265	Anganikuppam	..	1	..	..	50	83
266	Vidur (Veedur)	205	19	53	222	837	1,298
267	Konamangalam	4	1	..	..	130	166
268	Iraiyur	301	342	19	33	531	923
269	Karasanur	81	13	..	..	372	666
270	Semangalam	103	15	..	..	631	960
271	Katrambakkam	27	3	24	79	341	412
272	Olundiyampattu	93	21	..	..	402	731
273	Rayaottai	4	..	..	..	20	42
274	Royapudupakkam	97	12	..	..	435	766
275	Toruvai	17	2	..	1	143	259
276 a/b	Pulichapallam	223	29	21	34	521	749
276 b/b	Polichapallam	136	51	4	1	383	634
276	Total	359	80	25	35	904	1,383
277	Vanur	176	19	27	63	699	1,077
278 a/b	Parangani	102	18	..	..	246	479
278 b/b	Parangani	34	..	..	..	253	448
278	Total	136	18	..	..	499	927
279	Tollamur	32	7	..	..	220	219

VILLAGE PRIMARY

2. TINDIVANAM

L.C. No.	Name of Village	Area of village in hectares	Number of Occupied Residential Houses	Number of House holds	Total Population (including Institutional and Houseless Population)		
					Persons	Males	Females
1)	(2)	(3)	(4)	(5)	(6)	(7)	(8)
280	Nemili (V)	323·82	149	149	667	344	323
281	Ponnampundi	207·68	112	112	667	367	300
282	Siruvai	367·08	293	293	1,301	682	619
283	Idayapattu	144·23	119	119	613	327	286
284	Ganapathipattu	204·58	287	286	1,288	644	644
285	Pombur	581·67	705	705	3,501	1,790	1,711
286	Elayandapattu	274·03	206	206	990	499	491
287	Iveli	327·66	233	233	1,243	622	621
288	Kurakkeni	392·72	169	169	777	394	383
289	Ambulukkai	126·82	90	90	431	221	210
290	Tiruvaikkarai	685·97	369	369	1,765	903	862
291	Sengamedu	132·57	166	166	833	429	404
292	Kadagampattu	187·31	111	111	525	262	263
293	Kondalankuppam	435·30	73	77	386	177	209
294	V. Puduppakkam	701·63	350	350	1,811	923	888
295	Ottai	462·25	194	197	1,062	529	533
296	Akasampattu	241·41	77	77	379	198	181
297	Acharampattu	150·61	70	70	340	172	168
298	Irumbai	275·72	656	656	3,418	1,743	1,675
299	Bommayapalayam	1,247·27	1,060	1,074	6,498	3,327	3,171
300	Kottaikuppam	965·13	2,826	2,903	16,324	8,284	8,040
301	Tiruchitrambalam	814·86	476	476	2,329	1,204	1,125
302	Patterur	706·60	181	181	889	426	463
303	Putturai	1,530·53	537	537	2,743	1,397	1,346
304	Kadapperikuppam	303·09	346	346	1,770	890	880
305	Perambai	309·67	378	378	2,051	1,044	1,007
	TALUK RURAL TOTAL ..	143,183.00	82,443	82,894	419 239	212,717	206,519

CENSUS ABSTRACT

TALUK

L. C. No.	Name of Village	Scheduled Castes		Scheduled Tribes		Literates	
		Males	Females	Males	Females	Males	Females
(1)	(2)	(9)	(10)	(11)	(12)	(13)	(14)
280	Nemili (V)	164	150	..	..	159	90
281	Ponnampundi	62	50	..	..	167	41
282	Siruvai	214	190	..	..	341	138
283	Idiyapattu	117	99	..	..	145	31
284	Ganapathipattu	115	124	9	7	416	152
285	Pombur	652	626	29	29	853	368
286	Elayandapattu	22	23	..	..	236	30
287	Iveli	160	173	..	..	253	52
288	Kurakkeni	115	122	..	..	179	60
289	Ambulukkai	26	23	7	5	134	39
290	Tiruvaikkarai	187	172	21	24	336	104
291	Sengamedu	275	264	5	5	145	29
292	Kadagampattu	..	..	..	..	159	31
293	Kondalankuppam	48	48	..	..	98	41
294	V. Puduppakkam	200	210	..	..	488	156
295	Ottai	226	240	..	..	253	89
296	Akasampattu	..	..	..	..	154	94
297	Acharampattu	172	168	..	..	101	36
298	Irumbai	331	324	11	14	828	240
299	Bommayapalayam	211	182	..	..	1,873	810
300	Kottaikuppam	1,120	1,065	22	20	3,991	1,783
301	Tiruchitrambalam	445	389	..	..	691	378
302	Patturur	37	49	..	..	188	77
303	Putturai	707	666	..	..	556	202
304	Kodapperikuppam	302	294	..	..	584	310
305	Perambai	263	266	..	..	436	191
	TALUK RURAL TOTAL ..	65,846	63,540	2,198	2,030	93,473	35,529

VILLAGE PRIMARY

2. TINDIVANAM

L C. No.	Name of Village	Main Workers							
		Total Main Workers (I-IX)		Cultivators (I)		Agricultural Labourers (II)		Household Industry-Manufacturing, Processing, Servicing and Repairs [V (a)]	
		Males	Females	Males	Females	Males	Females	Males	Females
(1)	(2)	(15)	(16)	(17)	(18)	(19)	(20)	(21)	(22)
280	Nemili (V)	223	43	104	10	114	30	2	3
281	Ponnampundi	178	21	121	..	51	21	..	..
282	Siruvai	391	121	199	10	148	107	..	..
283	Idaiyapattu	166	92	97	7	59	84	4	..
284	Ganapathipattu	380	8	288	3	59	5	5	..
285	Pombur	1,068	533	366	26	599	489	16	14
286	Elayandapattu	321	49	242	8	64	41	1	..
287	Iveli	399	326	321	5	47	312	7	..
288	Kurakkeni	239	106	27	1	175	101	9	2
289	Ambulukkai	136	20	5	..	129	20	..	..
290	Tiruvaikkarai	522	179	86	1	156	123	165	2
291	Sengamedu	269	119	92	32	119	84	38	..
292	Kadagampattu	165	127	76	1	80	123	..	..
293	Kondalankuppam	124	76	47	..	64	72	2	..
294	V. Puduppakkam	500	224	278	5	162	213	2	1
295	Ottai	305	13	211	3	54	2	4	..
296	Akasampattu	110	3	66	1	1	..	..	..
297	Acharampattu	90	1	30	..	37	1	..	..
298	Irumbai	1,001	369	556	19	226	266	3	3
299	Bommayapalayam	1,868	605	340	12	430	290	115	21
300	Kottaikuppam	4,356	994	325	19	863	647	156	77
301	Tiruchitrambalam	620	176	78	1	277	140	14	..
302	Pattarur	241	126	6	1	138	117	—	..
303	Putturai	738	240	192	7	399	219	37	3
304	Kadapperikuppam	558	264	130	4	242	233	16	1
305	Perambai	541	85	92	3	303	77	4	..
	TALUK RURAL TOTAL ..	120,943	52,585	59,857	11,439	36,372	36,948	2,338	687

CENSUS ABSTRACT

TALUK

L.C. No.	Name of Village	Main Workers: Other Workers [III, IV, V (b) and VI to IX]		Marginal Workers.		Non-Workers	
		Males	Females	Males	Females	Males	Females
(1)	(2)	(23)	(24)	(25)	(26)	(27)	(28)
280	Nemili (V)	3	..	..	..	121	280
281	Ponnampundi	6	..	..	..	189	279
282	Siruvai	44	4	..	..	291	498
283	Idayapattu	6	1	..	..	161	194
284	Ganapathipattu	28	..	20	218	244	418
285	Pombur	87	4	11	39	711	1,139
286	Elayandapattu	14	..	..	..	178	442
287	Iveli	24	9	..	..	223	295
288	Kurakkeni	28	2	..	..	155	277
289	Ambulukkai	2	..	..	..	85	190
290	Tiruvaikarai	115	53	2	1	379	682
291	Sengamedu	20	3	..	..	160	285
292	Kadagampattu	9	3	..	..	97	136
293	Kondalankulam	11	4	..	..	53	133
294	V. Puduppakkam	58	5	..	..	423	664
295	Ottai	36	8	2	56	222	464
296	Akasampattu	43	2	..	..	88	178
297	Acharampattu	23	..	..	..	82	167
298	Irumbai	216	81	..	109	742	1,197
299	Bommayapalayam	983	282	51	108	1,408	2,458
300	Kottaikuppam	3,012	251	17	27	3,911	7,019
301	Tiruchitrambalam	251	35	1	..	583	949
302	Pattarur	97	8	..	4	195	323
303	Putturai	110	11	35	17	624	1,089
304	Kadapperikuppam	170	26	—	1	332	615
305	Perambai	142	5	..	..	503	922
	TALUK RURAL TOTAL	.. 22,376	3,511	2,546	10,538	89,228	143,396

FOOT NOTES.—(1) Entire Village Gidangal (Village No. 49) is included in Tindivanam (M)
(2) Entire Village Kaviripakkam (V. No. 119) is included in Tindivanam (M)
(3) Entire Village Tindivanam (V. No. 121) is included in Tindivanam (M)
(4) Entire Village Avarapakkam (V. No. 122) is included in Tindivanam (M)
(5) Entire Village Reshanai (V. No. 123) is included in Tindivanam (M)

Annexe

STATEMENT SHOWING THE REVENUE VILLAGES AND THEIR CONSTITUENT PANCHAYATS

2. TINDIVANAM TALUK

L.C. No.	Name of Village.	Name of panchayat in which included with alphabetical indications where there are other segment(s).	Cross reference for the other segment(s) of panchayat.
(1)	(2)	(3)	(4)
1	Mambakkam	Mambakkam	..
2	Sembakkam	Sembakkam a/b	3 for b/b
3	Konalur	Sembakkam b/b	2 for a/b
4	Melsiviri	Melsiviri	..
5	Attippakkam	Attippakkam a/b	6 for b/b
6	Neduntondi	Attippakkam b/b	5 for a/b
7	Vellimedupettai	Vellimedupetti a/b	8 for b/b
8	Puttanandal	Vellimedupettai b/b	7 for a/b
9	Dadapuram	Dadapuram a/c	10 for b/c 11 for c/c
10	Singanikuppam	Dadapuram b/c	9 for a/c 11 for c/c
11	Kilmalayanur	Dadapuram c/c	9 for a/c 10 for b/c
12	Meladhanur	Meladanur a/b	13 for b/b
13	Ammanambakkam	Meladanur b/b	12 for a/b
14	Vairapuram	Vairapuram a/b	15 for b/b
15	Tengapakkam	Vairapuram b/b	14 for a/b
16	Olakkur Melpadi	Olakkur a/c	17 for b/c 32 for c/c
17	Olakkur Keelpadi	Olakkur b/c	16 for a/c 32 for c/c
18	Koochikolathur	Koochikolathur	..
19	Padiri	Padiri a/b	21 for b/b
20	Kambur	Kambur	..
21	Karikambattu	Padiri b/b	19 for a/b
22	Ongur	Ongur	..
23	Annambakkam	Annambakkam	..
24	Kattuppunjai	Vadakalavoi b/b	25 for a/b
25	Kalavoy (Vada)	Vadakalavoi a/b	24 for b/b
26	Kadavambakkam	Kadavambakkam	..
27	Avanippur	Avanippur	..
28	Panaiyur	Panaiyur	..
29	Pangalattur	Pangalattur	..
30	Nangunam	Nallattur b/b	31 for a/b
31	Nallattur	Nallattur a/b	30 for b/b
32	Kadur (I)	Olakkur c/c	16 for a/c 17 for b/c
33	Saram	Saram	..
34	Purangarai	Purangarai a/b	35 for b/b
35	Kilkaranai	Purangarai b/b	34 for a/b
36	Evalur	Evalur	..
37	Sattanur	Sattanur a/b	38 for b/b
38	Chitterippattu	Sattanur b/b	37 for a/b
39	Melpakkam	Melpakkam	..
40	Neykuppi	Neykuppi a/b	41 for b/b
41	Pulaiyur	Neykuppi b/b	40 for a/b

Annexe

2. TINDIVANAM TALUK

L.C. No.	Name of village.	Name of panchayat in which included with alphabetical indicatrons where there are other segment(s).	Cross reference for the other segment(s) of panchayat.
(1)	(2)	(3)	(4)
42	Kodiam	Kodiam	..
43	Kilmavilangai	Kilmavilangai	..
44	Mavilangai (Mel)	Mavilangai (Mel) a/b	49 for b/b
45	Nagavaram	Vadasiruvalur b/b	46 for a/b
46	Siruvalur (Vada)	Siruvalur (Vada) a/b	45 for b/b
47	Taniyal	Taniyal	..
48	Puliyanur	Puliyanur	—
49	Kalpakkam	Melmavilangai b/b	44 for a/b
50	Kirandipuram	Kirandipuram	..
51	Vadampundi	Vadampundi a/b	52 for b/b
52	Perappari	Vadampundi b/b	51 for a/b
53	Karuvapakkam	Karuvapakkam	..
54	Ural	Ural	..
55	Pattanam	Pattanam	..
56	Salavadi	Salavadi	..
57	Panchalam	Panchalam	..
58	Melpettai	Melpettai	..
59	Vithalapuram	Vithalapuram	..
60	Kil gudalur	Kilgudalur a/b	61 for b/b
61	Ichcheri	Kilgudalur b/b	60 for a/b
62	Nolambur	Nolambur	..
63	Mangalam	Mangalam	—
64	Kiladanur	Kiladanur	..
65	Pallippakkam	Pallippakkam	..
66	Eppakkam	Eppakkam	..
67	Andappattu	Andappattu	..
68	Kilpasoor	Kilpasoor	..
69	Atchipakkam	Atchipakkam a/b	70 for b/b
70	Naramagani	Atchipakkam b/b	69 for a/b
71	Sendamangalam	Sendamangalam	..
72	Nallur	Nallur	..
73	Pantodu	Nagar b/b	76 for a/b
74	Nagalpakkam	Nagalpakkam a/b	75 for b/b
75	Rayanallur	Nagalpakkam b/b	74 for a/b
76	Nagar	Nagar a/b	73 for b/b
77	Asappur	Asappur	..
78	Kurumapuram RF.	..	..
79	Kandadu	Kandadu a/b	85 for b/b
80	Marakkanam	Marakkanam	
81	Marakkanam RF	..	
82	Agaram (Vada) RF	..	
83	Agaram (Vada)	Urani b/b	136 for a/b
84	Puduppakkam	Puduppakkam a/c	134 for b/c 135 for c/c
85	Kurumapuram	Kandadu b/b	79 for a/b
86	Alattur	Alattur	..

Annexe

STATEMENT SHOWING THE REVENUE VILLAGES AND THEIR CONSTITUENT PANCHAYATS

2. TINDIVANAM TALUK

L.C. No.	Name of village.	Name of panchayat in which included with alphabetical indications where there are other segment(s).	Cross reference for the other segment(s) of panchayat.
(1)	(2)	(3)	(4)
87	Kodippakkam (Vada)	Kodippakkam (Vada)	...
88	Siruvadi	Siruvadi a/b	131 for b/b
89	Vaidapakkam	Vaidapakkam	..
90	Nerkunam (Vada)	Nerkunam (Vada)	..
91	Kilnemili	Kilmannur d/d	92 for c/d 93 for a/d 94 for b/d
92	Vandarampundi	Kilmannur c/d	91 for d/d 93 for a/d 94 for b/d
93	Kilmannur	Kilmannur a/d	91 for d/d 92 for c/d 94 for b/d
94	Karuppur	Kilmannur b/d	91 for d/d 93 for a/d 92 for c/d
95	Kilsevur	Kilsevur	—
96	Kilsevur RF	—	..
97	Kattalai	Kattalai a/b	118 for b/b
98	Endiyur	Endiyur a/b	117 for b/b
99	Attur	Attur	..
100	Alappakkam (Vada)	Alappakkam (Vada)	..
101	Palakuppam	Palakuppam a/c	114 for c/c 169 for b/c
102	Venmaniyattur	Venmaniyattur	..
103	Kattusiviri	Kattusiviri	..
104	Pampundi	Pampundi	..
105	Naduvanandal	Naduvanandal	..
106	Mannapundi	Agoor b/b	110 for a/b
107	Ilamangalam	Ilamangalam	..
108	Vilukkam	Vilukkam	—
109	Deevanur	Deevanur	..
110	Akkur	Akkur a/b	106 for b/b
111	Peradikkuppam (Mel)	Peradikkuppam (Mel)	..
112	Salai	Salai	..
113	Kallanai	Kollar	..
114	Vempundi	Palakuppam c/c	101 for a/c 169 for b/c
115	Manur	Manur	..
116	Molasur	Molasur	..
117	Guruvammapettai	Endiyur b/b	98 for a/b
118	Janakipettai	Kattalai b/b	97 for a/b
119	Perumukkal	Perumukkal	..
120	Kilarungunam	Kilarungunam a/d	121 for d/d 152 for c/d 154 for b/d
121	Kulappakkam (Vada)	Kilarungunam d/d	120 for a/d 152 for c/d 154 for b/d

Annexe

2. TINDIVANAM TALUK

L.C. No.	Name of village.	Name of panchayat in which included with alphabetical indications where there are other segment(s).	Cross reference for the other segment(s) of panchayat.
(1)	(2)	(3)	(4)
122	Senalur	Kilbuderi b/b	123 for a/b
123	Buderi	Kilbuderi a/b	122 for b/b
124	Kunnappakkam	Kunnappakkam a/c	125 for c/c 126 for b/c
125	Tennampundi	Kunnappakkam c/c	124 for a/c 126 for b/c
126	Mandapperumbakkam	Kunnappakkam b/c	124 for a/c 125 for c/c
127	Madavantangal	Endur a/c	127 for c/c 151 for b/c
128	Endur	Endur a/c	127 for c/c 151 for b/c
129	Kurur	Kurur a/b	130 for b/b
130	Vepperi	Kurur b/b	129 for a/b
131	Murukkeri	Siruvadi b/b	88 for a/b
132	Kulattur	Kulattur a/c	145 for c/c 146 for b/c
133	Nadukkuppam	Nadukkuppam	..
134	Kesavarayakkenpalaiyam	Pudupakkam b/c	84 for a/c 135 for c/c
135	Tirukkamur	Pudupakkam c/c	84 for a/c 134 for b/c
136	Urani	Urani a/b	83 for b/b
137	Alappakkam	Alappakkam a/b	138 for b/b
138	Atchikadu	Alappakkam b/b	137 for a/b
139	Panichchamedu	Panichchamedu	..
140	Kilpettai	Kilpettai	..
141	Ammandai	Ammandai	..
142	Omipper	Omipper	..
143	Adasal	Adasal	
144	Adavallikuttan	Adavallikuttan a/b	191 for b/b
145	Sattamangalam	Kulathur c/c	132 for a/c 146 for b/c
146	Singanandal	Kulathur b/c	132 for a/c 145 for c/c
147	Alanguppam	Alanguppam	..
148	Mannur	Mannur	..
149	Vannipper	Vannipper	..
150	Brahmadesam	Brahmadesam	..
151	Ariyantangal	Endur b/c	127 for c/c 128 for a/c
152	Chokkantangal	Keelarungunam c/d	120 for a/d 121 for d/d 154 for b/d
153	Nalmukkal	Nalmukkal	..
154	Alagapakkam	Keelarungunam b/d	120 for a/d 121 for d/d 152 for c/d

Annexe

STATEMENT SHOWING THE REVENUE VILLAGES AND THEIR CONSTITUENT PANCHAYATS

2. TINDIVANAM TALUK

L.C. No.	Name of village	Name of panchayat in which included with alphabetical indications where there are other segment(s).	Cross reference for the other segment(s) of panchayat.
(1)	(2)	(3)	(4)
155	Nallalam	Nallalam a/b	158 for b/b
156	Kilsiviri	Kilsiviri a/b	157 for b/b
157	Tennori	Kilsiviri b/b	156 for a/b
158	Palamukkal	Nallalam b/b	155 for a/b
159	Ilavalapakkam	Thennerkunam b/b	160 for a/b
160	Nerkunam (Ten)	Nerkunam (Ten) a/b	159 for b/b
161	Kovadi	Kovadi	..
162	Omandur	Omandur	...
163	Annamputtur	Annamputtur a/b	164 for b/b
164	Varaguppattu	Annamputtur b/b	163 for a/b
165	Iraiyanur	Iraiyanur	..
166	Karanavur	Jaggampettai b/b	167 for a/b
167	Jakkampettai	Jakkampettai a/b	166 for b/b
168	Singanur	Singanur	..
169	Muttiyur	Pelakuppam b/c	101 for a/c 114 for c/c
170	Peramandur	Peramandur	..
171	Asur	Asur	..
172	Vengandur	Vengandur	..
173	Rettanai	Rettanai	..
174	Vaiyakuppam	Vaiyakuppam	..
175	Muppuli	Muppuli	..
176	Kodima	Kodima a/b	220 for b/b
177	Padamangalam	Kenippattu b/b	178 for a/b
178	Kenippattu	Kenippattu a/b	177 for b/b
179	Pasiyar (Ten)	Pasiyar (Ten) a/b	180 for b/b
180	Avanampattu	Pasiyar (Ten) b/b	179 for a/b
181	Kalavay (Ten)	Kalavay (Ten)	..
182	Vengai	Vengai a/b	213 for b/b
183	Sithamur	Kilsithamur	..
184	Kodippakkam (Ten)	Kodippakkam (Ten)	..
185	Peravur	Peravur	..
186	Olagapuram	Olagapuram	..
187	Kumalampattu	T. Parangani b/b	204 for a/b
188	Kumalampattu RF	..	..
189	Komadippattu	Komadippattu a/b	201 for b/b
190	Talaiganikuppam	Talaiganikuppam a/b	195 for b/b
191	Sorappattu	Adavallikoothan b/b	144 for a/b
192	Kayilamedu	Kayilamedu a/c	193 for b/c 194 for c/c
193	Chittanappakkam	Kayilamedu b/c	192 for a/c 194 for c/c
194	Vengaram	Kayilmedu c/c	192 for a/c 193 for b/c
195	Devanandal	Talaiganikuppam b/b	190 for a/b
196	Kilappakkam	Kilappakkam	..
197	Seyyanakuppam	Chettikuppam b/b	198 for a/b

Annexe

2. TINDIVANAM TALUK

L.C. No.	Name of village.	Name of panchayat in which included with alphabetical indications where there are other segment(s).	Cross reference for the other segment(s) of panchayat.
(1)	(2)	(3)	(4)
198	Chettikuppam	Chettikuppam a/b	197 for b/b
199	Kunimedu	Kunimedu	..
200	Karattai	Karattai	..
201	Aruvadai	Komadipattu b/b	189 for a/b
202	Uppuvelur	Uppuvelur	..
203	Pudukkuppam	Pudukkuppam a/b	238 for b/b
204	T. Parangani	T. Parangani a/b	187 for b/b
205	Nallavur	Nallavur	..
206	Kondamur	Kondamur	..
207	Aruvapakkam	Aruvapakkam	..
208	Siruvalur (Ten)	Siruvalur (Ten)	..
209	Adanappattu	Adanappattu	..
210	Ariyankuppam	Veliyanur b/b	211 for a/b
211	Veliyanur	Veliyanur a/b	210 for b/b
212	Kallakolathur	Kallakolathur	.
213	Peradikkuppam (Kil)	Vengai b/b	182 for a/b
214	Kiledayalam	Kiledayalam	..
215	Nallamur	Nallamur	..
216	Kolliyankunam	Kolliyankunam	..
217	Chinnanerkunam	Chinnanerkunam	..
218	Kutterippattu	Kutterippattu a/b	219 for b/b
219	Chinnavalavanur	Kootteripattu b/b	218 for a/b
220	Solisokkulam	Kodima b/b	176 for a/b
221	Alagramam	Alagramam	..
222	Nedumaliyanur	Nedumaliyanur	—
223	Senjikothamangalam	Senjikothamangalam	.
224	V Nallalam	V. Nallalam a/b	225 for b/b
225	Ranchalam	V. Nallalam b/b	224 for a/b
226	Sendiyambakkam	Sendiyambakkam	..
227	Chendur	Chendur	..
228	Velangampadi	Velangampadi	..
229	Mailam	Mailam	..
230	Then Kulappakkam	Then Kulappakkam	..
231	Parikkalpattu	Parikkalpattu a/b	232 for b/b
232	Siruvarur	Parikkalpattu b/b	231 for a/b
233	Murukkam	Terkunam b/b	234 for a/b
234	Terkunam	Terkunam a/b	233 for b/b
235	Kilkoothapakkam	Kilkoothapakkam a/b	250 for b/b
236	Kiliyanur	Kiliyanur	..
237	Kunjimangalam	Kunjimangalam	..
238	Idaichcheri	Pudukuppam b/b	203 for a/b
239	Vilvanatham	Vilvanatham	..
240	Kaluperumbakkam	Kaluperumbakkam	..
241	Koluveri	Koluveri	..
242	Kilputhupattu	Kilputhupattu	
243	Mattur	Mattur	
244	Nasal	Nasal	

Annexe

STATEMENT SHOWING THE REVENUE VILLAGES AND THEIR CONSTITUENT PANCHAYATS

2. TINDIVANAM TALUK

L.C. No.	Name of village.	Name of panchayat in which included with alphabetical indications where there are other segment(s).	Cross reference for the other segment(s) of panchayat.
(1)	(2)	(3)	(4)
245	Appirambattu	Appirambattu	..
246	Kodur	Kodur a/b	247 for b/b
247	Anpakkam	Kodur b/b	246 for a/b
248	Tailapuram	Tailapuram	..
249	Kenippattu	Kenippattu	..
250	Aagaram (Then)	Kilkoothapakkam b/b	235 for a/b
251	Ilvampattu	Kunnam b/b	252 for a/b
252	Kunnam	Kunnam a/b	251 for b/b
253	Perumbakkam	Perumbakkam	..
254	Taludali	Taludali	..
255	Kanniyam	Kanniyam	..
256	Tonualapakkam	Tonualapakkam a/b	257 for b/b
257	Kuralur	Tonualapakkam b/b	256 for a/b
258	Padirippuliyur	Padirippuliyur	..
259	Palapattu	Palapattu	..
260	Prani	Prani	..
261	Periathachur	Periathachur	..
262	Chittani	Chittani a/b	263 for b/b
263	Ezhoy	Chittani b/b	262 for a/b
264	Athikuppam	Ganapathipattu b/c	265 for c/c 284 for a/c
265	Anganakuppam	Ganapathipattu c/c	264 for b/c 284 for a/c
266	Vidur	Vidur	..
267	Konamangalam	Konamangalam	..
268	Iraiyur	Iraiyur	..
269	Karasanur	Karasanur	..
270	Semangalam	Semangalam	..
271	Katrambakkam	Katrambakkam	..
272	Olundiyappattu	Olundiyappattu a/c	273 for b/b
273	Royasottai	Olundiyappattu b/b	272 for a/b
274	Royapudupakkam	Royapudupakkam	..
275	Toruvai	Toruvai	..
276 a/b	Pulichapallam	Pulichapallam	..
276 b/b	Pulichapallam	Rovuthankuppam	..
277	Vanur	Vanur	..
278 a/b	Parangani	Parangani	..
278 b/b	Parangani	Ranganathapuram	..
279	Tollamur	Tollamur	..
280	Nemili (V)	Nemili a/b	289 for b/b
281	Ponnampundi	Ponnampundi	..
282	Siruvai	Siruvai a/b	283 for b/b
283	Idaiyapattu	Siruvai b/b	282 for a/b
284	Ganapathipattu	Ganapathipattu a/c	264 for b/c 265 for c/c
285	Pombur	Pombur	..

Annexe

2. TINDIVANAM TALUK

L.C. No.	Name of village.	Name of panchayat in which included with alphabetical indications where there are other segment(s).	Cross reference for the other segment(s) of panchayat.
(1)	(2)	(3)	(4)
286	Elayandapattu	Elayandapattu	..
287	Iveli	Iveli	..
288	Kurakkeni	Kurakkeni	..
289	Ambulukkai	Nemili b/b	280 for a/b
290	Tiruvaikkarai	Tiruvaikkarai	..
291	Sengamedu	Sengamedu	..
292	Kadagampattu	Kadagampattu a/b	293 for b/b
293	Kondalankuppam	Kadagampattu b/b	292 for a/b
294	V. Puduppakkam	V. Puduppakkam	..
295	Ottai	Ottai	..
296	Akasampattu	Akasampattu a/b	297 for b/b
297	Acharampattu	Akasampattu b/b	296 for a/b
298	Irumbai	Irumbai	..
299	Bommayapalayam	Bommayapalayam	..
300	Kottaikuppam	Kottaikuppam	..
301	Tiruchitrambalam	Tiruchitrambalam a/b	302 for b/b
302	Pattanur	Tiruchitrambalam b/b	301 for a/b
303	Puttulai	Putturli	..
304	Kadapperikuppam	Kadapperikuppam	..
305	Perambai	Perambai	..

URBAN PRIMARY

2. TINDIVANAM

L. C. No.	Name of Town/ ward.	Area of Town in Km.²	Number of Occupied Residential Houses.	Number of House-holds.	Total Population (including Institutional and Houseless Population).		
					Persons	Males	Females
(1)	(2)	(3)	(4)	(5)	(6)	(7)	(8)
I	TINDIVANAM (M)						
	Ward 1	..	434	441	2,363	1,237	1,126
	2	..	293	304	1,657	842	815
	3	..	317	346	1,670	837	833
	4	..	309	349	1,770	875	895
	5	..	362	390	2,008	1,025	983
	6	..	352	358	1,848	896	952
	7	..	340	366	1,747	855	892
	8	..	269	409	2,151	1,102	1,049
	9	..	279	365	1,821	924	897
	10	..	219	296	1,763	1,040	723
	11	..	419	435	2,258	1,185	1,073
	12	..	450	472	2,587	1,354	1,233
	13	..	413	418	1,913	970	943
	14	..	541	598	3,100	1,583	1,517
	15	..	334	393	2,056	1,066	990
	16	..	201	367	2,165	1,214	951
	17	..	347	391	1,978	978	1,000
	18	..	367	454	2,141	1,081	1,060
	19	..	284	312	1,754	945	809
	20	..	195	259	1,569	778	791
	21	..	308	349	1,819	949	870
	22	..	610	622	3,162	1,646	1,516
	23	..	177	179	961	493	468
	24	..	280	299	1,692	843	849
	25	..	294	316	1,827	935	892
	26	..	218	248	2,094	1,172	922
	27	..	322	343	1,969	992	977
	28	..	463	487	2,677	1,397	1,280
	TOWN TOTAL	**22·37**	**9,397**	**10,557**	**56,520**	**29,214**	**27,306**
TALUK URBAN TOTAL		**22·37**	**9,397**	**10,557**	**56,520**	**29,214**	**27,306**

CENSUS ABSTRACT

TALUK

L.C. No.	Name of Town ward	Scheduled Castes.		Scheduled Tribes.		Literates	
		Males	Females	Males	Females	Males	Females
(1)	(2)	(9)	(10)	(11)	(12)	(13)	(14)
I	TINDIVANAM (M)						
	Ward 1	..	—	37	42	813	518
	2	315	324	—	..	504	179
	3	225	237	1	3	494	258
	4	..	..	4	5	632	445
	5	7	4	..	..	730	521
	6	711	746	..	..	505	243
	7	..	..	..	..	685	530
	8	..	..	..	..	950	750
	9	20	22	..	..	785	639
	10	50		..	..	897	546
	11	213	195	..		800	464
	12	5	5	..	..	994	621
	13	65	60	..	..	573	386
	14	3	3	21	21	1,173	862
	15	—	..	..	—	836	593
	16	157	..	..	..	972	591
	17	5	12	..	..	758	559
	18	..	..	56	61	727	396
	19	30	21	..	...	761	499
	20	—	..	..	—	577	405
	21	19	19	10	7	398	97
	22	34	15	5	..	1,243	772
	23	40	37	56	58	413	313
	24	617	631	..	..	575	450
	25	935	892	..	..	536	260
	26	56	58	8	2	1,010	681
	27	9	46	43	13	817	714
	28	34	29	36	29	1,043	733
	TOWN TOTAL ..	**3,550**	**3,356**	**277**	**241**	**21,201**	**14,025**
	TALUK URBAN TOTAL ..	**3,550**	**3,356**	**277**	**241**	**21,201**	**14,025**

URBAN PRIMARY

2. TINDIVANAM

L.C. No.	Name of Town/ward.	Main workers							
		Total Main workers (I–IX)		Cultivators (I)		Agricultural Labourers (II)		Household Industry–Manufacturing, Processing, Servicing and Repairs [V (a)]	
		Males	Females	Males	Females	Males	Females	Males	Females
(1)	(2)	(15)	(16)	(17)	(18)	(19)	(20)	(21)	(22)
1	TINDIVANAM (M)								
	Ward 1	574	13	43	1	88	2	16	2
	2	515	403	135	1	122	333	2	..
	3	430	33	26	1	61	17	1	..
	4	431	15	43	..	13	1	..	..
	5	528	65	30	5	17	6	12	21
	6	311	39	46	..	58	4	..	..
	7	421	74	5	..	6	..	2	7
	8	548	32	30	..	..	2	5	3
	9	433	25	10	..	1	..	2	..
	10	372	47	25	5	.	..	2	1
	11	592	51	20	..	7	1	5	2
	12	665	27	36	..	3	1	23	7
	13	444	78	33	6	29	24	..	6
	14	736	72	24	..	9	9	13	5
	15	483	27	11	..	6	1	1	4
	16	497	37	14	1	3	..	27	4
	17	478	66	19	3	5	2	7	25
	18	545	133	80	34	35	53	..	1
	19	464	10	9	..	1	..	15	..
	20	359	14	7	..	..	..	1	3
	21	557	8	308	..	34	1	..	..
	22	771	100	37	1	6	..	1	3
	23	207	17	1	..	..	..	2	..
	24	329	54	14	2	15	..	..	..
	25	435	50	25	3	69	30	..	..
	26	323	85	47	10	3	2	..	..
	27	359	47	66	..	1	..	..	1
	28	534	46	11	1	17	3	3	..
	TOWN TOTAL ..	13,341	1,668	1,155	74	609	492	138	95
	TALUK URBAN TOTAL ..	13,341	1,668	1,155	74	609	492	138	95

FOOT NOTE.

List of villages included in the town.

L.C. No.	Name of town.	Village No. and name of village included.
(1)	(2)	(3)
1	Tindivanam (M)	49 Gidangal.
		119 Kaveripakkam.
		121 Tindivanam.
		122 Avarapakkam.
		123 Roshni.

CENSUS ABSTRACT.

TALUK

L.C. No.	Name of Town/ward	Main workers: Other workers [III, IV, V (b) and VI to IX]		Marginal workers		Non-workers	
		Males	Females	Males	Females	Males	Females
(1)	(2)	(23)	(24)	(25)	(26)	(27)	(28)
1	TINDIVANAM (M)						
	Ward 1	427	8	10	37	653	1,076
	2	256	69	..	..	327	412
	3	342	15	1	..	406	800
	4	375	14	..	..	444	880
	5	469	33	..	1	497	917
	6	207	35	60	142	525	771
	7	408	67	28	136	406	682
	8	513	27	1	2	553	1,015
	9	420	25	..	1	491	871
	10	345	41	..	..	668	676
	11	560	48	..	..	593	1,022
	12	603	19	12	24	677	1,182
	13	382	42	48	81	478	784
	14	690	58	11	35	836	1,410
	15	465	22	..	..	583	963
	16	453	32	..	..	717	914
	17	447	36	..	..	500	934
	18	430	45	10	7	526	920
	19	441	10	..	..	481	799
	20	351	11	2	1	417	776
	21	215	7	1	118	391	744
	22	727	96	17	11	858	1,405
	23	204	17	..	..	286	451
	24	300	52	2	5	512	790
	25	341	17	1	2	499	840
	26	273	73	1	2	848	835
	27	292	46	1	1	632	929
	28	503	42	..	..	863	1,234
	TOWN TOTAL ..	**11,439**	**1,007**	**206**	**606**	**15,667**	**25,032**
	TALUK URBAN TOTAL .	**11,439**	**1,007**	**206**	**606**	**15,667**	**25,032**

URBAN PRIMARY CENSUS ABSTRACT

APPENDIX

Total, Scheduled Caste and Scheduled Tribe.
Population—Urban Block wise.

Location code number.	Name of Town/Ward/ Urban/Block.	E.B. No.	Total population.	Scheduled Castes.	Scheduled Tribes.
(1)	(2)		(3)	(4)	(5)
I	Tindivanam (M)				
	Ward No. 1	1	821	..	..
		2	750	..	79
		3	792	..	..
	Ward Total		2,363	..	79
	Ward No. 2	4	1,127	132	—
		5	530	507	..
	Ward Total		1,657	639	—
	Ward No. 3	6	494	35	..
		7	441	427	4
		8	735	..	..
	Ward Total		1,670	462	4
	Ward No. 4	9	443	..	..
		10	683	..	..
		11	644	..	9
	Ward Total		1,770	..	9
	Ward No. 5	12	818	..	..
		13	519	..	..
		14	671	11	..
	Ward Total		2,008	11	..
	Ward No. 6	15	303	195	..
		16	872	870	..
		17	673	392	..
	Ward Total		1,848	1,457	—
	Ward No. 7	18	624	..	—
		19	492	..	..
		20	631	..	..
	Ward Total		1,747	..	..
	Ward No. 8	21	723	—	..
		22	696	..	..
		23	732	..	..
	Ward Total		2,151	..	..
	Ward No. 9	24	666	42	..
		25	543	..	..
		26	612	..	..
	Ward Total		1,821	42	..
	Ward No. 10	27	637	47	—
		28	489	..	..
		29	637	3	—
	Ward Total		1,763	50	..
	Ward No. 11	30	700	361	..
		31	718	47	..
		32	840	—	..
	Ward Total		2,258	408	..
	Ward No. 12	33	663	..	..
		34	660	10	..
		35	630	..	..
		36	694	..	..
	Ward Total		2,587	10	..

APPENDIX

Location code number.	Name of Town/Ward/ Urban/Block.	E. B. No.	Total population.	Scheduled Castes.	Scheduled Tribes.
(1)	(2)		(3)	(4)	(5)
I	Ward No. 13	37	481	..	—
		38	630	..	..
		39	802	125	—
	Ward Total		1,913	125	—
	Ward No. 14	40	717	..	—
		41	716	6	..
		42	890	..	..
		43	867	..	42
	Ward Total		3,100	6	42
	Ward No. 15	44	558	—	—
		45	686	..	—
		46	812	..	..
	Ward Total		2,056	—	..
	Ward No. 16	47	861	8	..
		48	733	149	—
		49	571	—	-
	Ward Total		2,165	157	..
	Ward No. 17	50	645	17	..
		51	619	..	..
		52	714	..	..
	Ward Total		1,978	17	..
	Ward No. 18	53	869	..	117
		54	634	..	..
		55	638	..	..
	Ward Total		2,141	..	117
	Ward No. 19	56	1,163	..	..
		57	591	51	..
	Ward Total		1,754	51	..
	Ward No. 20	58	916	..	..
		59	653	..	..
	Ward Total		1,569	..	..
	Ward No. 21	60	868	27	17
		61	951	11	..
	Ward Total		1,819	38	17
	Ward No. 22	62	690	25	..
		63	592	..	5
		64	653	..	..
		65	645	..	..
		66	582	24	..
	Ward Total		3,162	49	5
	Ward No. 23	67	511	4	56
		68	450	73	48
	Ward Total		961	77	114
	Ward No. 24	69	594	575	..
		70	532	498	..
		71	566	175	..
	Ward Total		1,692	1,248	..
	Ward No. 25	72	482	482	..
		73	599	599	..
		74	746	746	..
	Ward Total		1,827	1,827	..

URBAN PRIMARY CENSUS ABSTRACT

APPENDIX

Total, Scheduled Caste and Scheduled Tribe Population—Urban Block wis

Location code number.	Name of Town/Ward/ Urban/Block.		E. B. No.	Total population.	Scheduled castes.	Scheduled Tribes.
(1)	(2)			(3)	(4)	(5)
	Ward No.	26	75	1,114	43	7
			76	980	71	3
	Ward Total			2,094	114	10
	Ward No.	27	77	999	..	..
			78	970	55	56
	Ward Total			1,969	55	56
	Ward No.	28	79	710	22	14
			80	743	..	27
			81	645	..	24
			82	579	41	..
	Ward Total			2,677	63	65
	TOWN TOTAL	..		**56,529**	**6,906**	**518**

3. VILLUPURAM TALUK

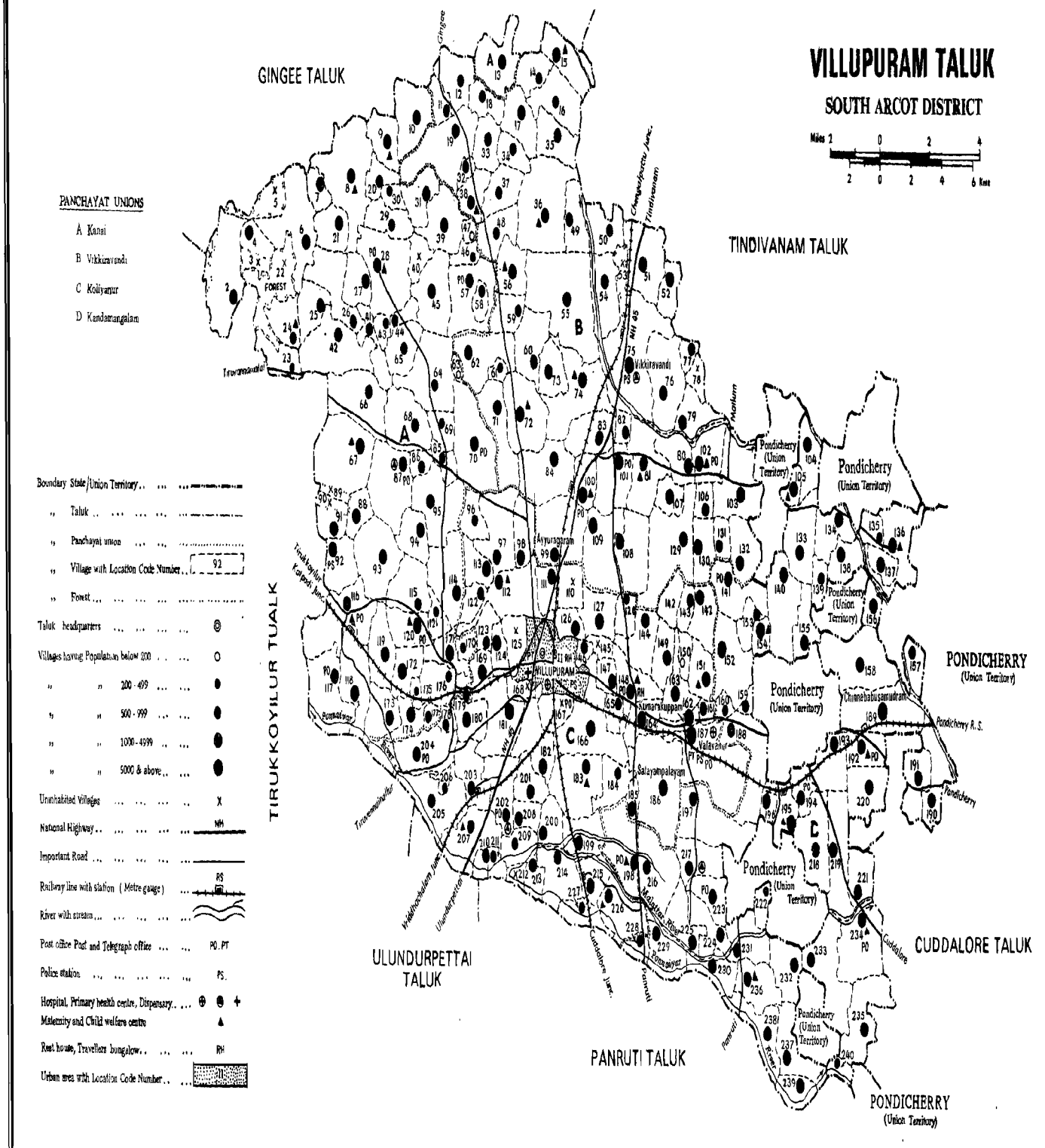

● Based upon Survey of India map with the permission of the Surveyor General of India.

© Government of India Copyright, 1985

P. Z. P., C.S.O., Madras.S.

ALPHABETICAL LIST OF VILLAGES

3. VILLUPURAM TALUK

Serial No.	Name of village.	L.C. No.
(1)	(2)	(3)
1	Adanur	70
2	Agaramchittamur	94
3	Alattur	123
4	Aliyur	193
5	Ammanankuppam	157
6	Anangur	183
7	Anniyur	28
8	Arasalapuram	32
9	Arasamamangalam	226
10	Ariyalur (Tirukkai)	89
11	Ariyalur (Tirukkai) R.F.	67
12	Ariyalur (Villupuram)	208
13	Ariyur	114
14	Arpisampalaiyam	197
15	Arumbuli	69
16	Asarankuppam	96
17	Asur	55
18	Attiyur (Tirukkai)	42
19	Attiyur (Tiruvadi)	210
20	Avadaiyarpattu	76
21	Ayyankovilpattu	111
22	Ayyankovilpattu R.F.	110
23	Ayyur Agaram	99
24	Brahmadesam	17
25	Gangavaram R.F.	5
26	Chennappanayakkanpalaiyam	7
27	Chinnababusamudram	189
28	Chinnatachchur	49
29	Chittalambattu	105
30	Chittattur Tirukkai	209
31	Chitteri	44
32	Chokkambattu	222
33	Cholaganur	97
34	Cholampundi	113
35	Dalavanur (Tiruvadi)	213
36	Elusembon	45
37	Ennayiram	16
38	Erumanandhangal	146
39	Esalam	35
40	Gangarampalaiyam	188
41	Hanumanthapuram	26
42	Ichchanguppam	34
43	Idappalaiyam	122
44	Ilangadu	151
45	Kadaiyam	4
46	Kadaiyam R.F.	3
47	Kakkanur	66
48	Kakuppam (I)	126
49	Kalanjikuppam	239
50	Kalingamalai	135
51	Kalittirambattu	156
52	Kaliyamampundi	31
53	Kallappattu	149
54	Kallippattu	228
55	Kalpattu	117
56	Kanai	120
57	Kandamanadi	202
58	Kandamangalam	192
59	Kandambakkam	203
60	Kandiyamadai	206
61	Kangiyanur	93
62	Kanjanur	57
63	Kannandal	30
64	Kappiyampuliyur	108
65	Kappur	204
66	Karingalippattu	119
67	Karuvakshi	6
68	Kasbagaranai	71
69	Kaanippakkam	200
70	Kayattur	79
71	Kedar	87
72	Kodukkur	104
73	Kolippattu	91
74	Kolippattu R.F.	90
75	Koliyanur	148
76	Kondangi	130
77	Kondur	221
78	Kongambattu	231
79	Kongarakondan	212
80	Konkarampundi	50
81	Konur	172
82	Koralur	46
83	Kottamangalam (Villupuram)	175
84	Kottambakkam	195
85	Kottiyampundi	73
86	Krishnapuram	235
87	Kuchchippalaiyam (Ten)	227
88	Kuchchippalaiyam (Vada)	109
89	Kudimiyankuppam	161
90	Kulattur	201
91	Kalirunai	23

ALPHABETICAL LIST OF VILLAGES

3. VILLUPURAM TALUK

Serial No.	Name of village.	L.C. No.	Serial No.	Name of village.	L.C. No.
(1)	(2)	(3)	(1)	(2)	(3)
92	Kumarakuppam	162	140	Pakkiripalayam	137
93	Kumulam	154	141	Pallichcheri	196
94	Kundalappuliyur	62	142	Pallineriyannur	194
95	Kunnatthanthangal (I)	63	143	Pallippuduppattu	218
96	Kuppam	115	144	Pallittennal	190
97	Kurampalaiyam	139	145	Palliyandur	88
98	Kuttampundi	52	146	Panaiyapuram	101
99	Madirimangalam	128	147	Panamalai	8
100	Maduraippakkam	103	148	Panampattu	166 a/b
101	Maharajapuram	145 a/b	149	Pananguppam	164
102	Malavarayanur	185	150	Panappakkam	82
103	Malliyapattu	92	151	Panchamadevi	216
104	Malrajankuppam	160	152	Pappanapattu	83
105	Mambalampattu	116	153	Parasureddipalaiyam	224
106	Mandagappattu	33	154	Pedagam	207
107	Mandagappattu	219	155	Peddureddikuppam	150
108	Mankuppam	159	156	Periyababusamudram	153
109	Maragathapuram	205	157	Perichchambakkam	240
110	Marudur	167 a/b	158	Perumbakkam	171
111	Mattur	141	159	Perunkalampundi	29
112	Melkaransi	39	160	Pidaripattu	15
113	Melkondai	54	161	Pillaiyarkuppam	78
114	Melkondai R.F	53	162	Pillur	199
115	Melpadi	144	163	Porur	41
116	Mettuppalaiyam	230	164	Poyyapakkam	127
117	Mokshakulam	223	165	Pundi	59
118	Mudaliyarkuppam	153	166	Pungunam	61
119	Mundiyambakkam	100	167	Puntottam	168 a/b
120	Mungilpattu	132	168	Puvarasankuppam	225
121	Muttarampattu	134	169	Radhapuram	102
122	Muttatur	19	170	Ramapakkam	236
123	Nagar	11	171	Reddikuppam	77
124	Nallappalayam	2	172	Salai Agaram	147
125	Nandivadi	37	173	Salai (Vikkiravandi)	51
126	Nangattur	10	174	Salaiyampalaiyam	186
127	Nannadu	169	175	Salamedu	182
128	Nannattampalaiyam	184	176	Salavanur	20
129	Naraiyur	163	177	Sangitamangalam	9
130	Narasinganur	48	178	Sattanur	74
131	Navamalkapper	191	179	Sattipattu	177
132	Navamal Marudur	220	180	Semmedu	65
133	Nemur	38	181	Sengadu	142
134	Nerkunam	138	182	Senjikunnattur	13
135	Olagalapundi	60	183	Senjipudur	12
136	Orattur	84	184	Serudanur	215
137	Orukodi	178	185	Seshanganur	155
138	Pagandai	130	186	Seyyaduvinnan	106
139	Pakkam	23	187	Siruvakkur	118

ALPHABETICAL LIST OF VILLAGES

3. VILLUPURAM TALUK

Serial No.	Name of village.	L. C. No.	Serial No.	Name of village.	L. C. No.
(1)	(2)	(3)	(1)	(2)	(3)
188	Siruvalai	64	215	Vailamur	121
189	Siruvallikulam	107	216	Vakkur	129
190	Siruvandadu	217	217	Valappattu	86
191	S. Kolapakkam	18	218	Valavanur	187
192	Sorappur	232	219	Valudavur	136
193	Sornavur (Kilpadi)	237	220	Valudureddi	181
194	Sornavur (Melpadi)	238	221	Vedambattu	170
195	Surappattu	85	222	Veliyambakkam	211
196	Teli	173	223	Veliyandal	58
197	Tennamadevi	198	224	Vellaiyambattu	21
198	Tennavarayampattu	131	225	Vellerippattu	43
199	Tenper	36	226	Vembi	56
200	Thirunjikadu R.F.	1	227	Vengamur	25
201	Tirukkunam	27	228	Vengandur	95
202	Tirumangalam	133	229	Vengatadri Agaram	198
203	Tirunandipuram	14	230	Vengayakkuppam	47
204	Tiruppachchanur	214	231	Venkatesapuram	176
205	Tiruvamattur	112	232	Venmaniyattur	174
206	Todandanur	165	233	Vettukkadu	80
207	Tokavadi	179	234	Vijayankuppam	40
208	Toravi	81	235	Vikravandi	75
209	Tumbur	72	236	Villupuram	125
210	Udaiyanattam	24	237	Viramur	68
211	Udaiyanattam R. F.	22	238	Viranam	233
212	Vadanur	140	239	Virathikuppam	124
213	Vadavambalam	229	240	V. Pudur	152
214	Vaduganathankuppam	143			

VILLAGE PRIMARY

3. VILLUPURAM

L.C. No.	Name of village	Area of Village in hectares	Number of Occupied Residential Houses	Number of House-holds	Total Population (including Institutional and Houseless Population).		
					Persons	Males	Females
(1)	(2)	(3)	(4)	(5)	(6)	(7)	(8)
1	Thirunjikadu R.F.	62·92			Uninhabited		
2	Nallappalayam	783·57	618	637	3,112	1,580	1,532
3	Kadaiyam R.F.	194·43			Uninhabited		
4	Kadaiyam	312·76	458	462	2,303	1,192	1,111
5	Gangavaram R.F.	253·47			Uninhabited		
6	Karuvakshi	756·26	659	676	3,409	1,746	1,663
7	Channappanayakkan-palayam	174·27	207	208	1,035	535	500
8	Panamalai	998·99	815	833	4,241	2,157	2,084
9	Sangitamangalam	313·23	639	658	3,212	1,551	1,661
10	Nangattur	484·62	532	551	2,600	1,281	1,319
11	Nagar	157·17	200	200	949	489	460
12	Senji Pudur	384·86	135	142	723	351	372
13	Senji Kunnattur	514·56	339	340	1,711	872	839
14	Tirunandipuram	276·78	186	186	881	452	429
15	Pidarippattu	439·38	251	254	1,210	606	604
16	Ennayiram	469·33	221	231	976	504	472
17	Brahmadesam	386·49	237	247	1,162	591	571
18	S. Kolapakkam	213·08	113	113	508	257	251
19	Muttatur	855·65	543	546	2,738	1,389	1,349
20	Salavanur	199.55	135	138	668	315	353
21	Vallaiyampattu	310 97	463	470	2,323	1,199	1,124
22	Udaiyanattam R.F.	624·15			Uninhabited		
23	Kulirsunai	329·45	53	53	246	135	111
24	Udaiyanattam	310 97	183	183	998	524	474
25	Vengamur	305·47	263	263	1,360	695	665
26	Hanumanthapuram	500·26	300	300	1,475	752	723
27	Tirukkunam	286·92	256	276	1,402	691	711
28	Anniyur	780 69	729	734	3,806	1,983	1,823
29	Perunkalampundi	316·61	150	150	703	356	347
30	Kannandal	113·99	46	46	231	120	111
31	Kaliyamampundi	309·04	418	449	2,089	1,039	1,050
32	Arasalapuram	288·55	117	117	571	292	279
33	Mandagappattu	74·71	291	294	1,407	696	711
34	Ichchanguppam	199·26	192	207	969	503	466
35	Esalam	362·18	454	466	2,280	1,147	1,133
36 a/b	Tenper	1,005·30	473	473	2,213	1,126	1,087
36 b/b	Tenper		424	424	1,977	1,008	969
36	Total	1,005·30	897	897	4,190	2,134	2,056
37	Nandivadi	347·96	220	220	1,090	541	549
38	Nemur	260·42	237	237	1,241	627	614
39	Melkaranai	495·09	494	544	2,721	1,387	1,334
40	Vijayankuppam	179·63			Uninhabited		
41	Porur	253·64	176	176	960	473	487

CENSUS ABSTRACT

TALUK.

L C. No.	Name of village	Scheduled Castes		Scheduled Tribes		Literates	
		Males	Females	Males	Females	Males	Females
(1)	(2)	(9)	(10)	(11)	(12)	(13)	(14)
1	Thirunjikadu R.F.	Uninhabited					
2	Nallappalayam	270	246	71	66	543	152
3	Kadaiyam R.F.	Uninhabited					
4	Kadaiyam	141	131	19	14	414	78
5	Gangavaram R.F.	Uninhabited					
6	Karuvakshi	163	172	70	68	696	201
7	Channappanayakkan-palayam	193	193	..	..	199	69
8	Panamalai	321	325	44	43	1,291	668
9	Sangitamangalam	323	307	15	19	807	510
10	Nangattur	77	82	..	..	823	548
11	Nagar	119	110	..	..	342	200
12	Senji Pudur	34	43	2	1	147	69
13	Senji Kunnattur	354	344	5	9	415	203
14	Tirunandipuram	90	93	..	..	109	22
15	Pidarippattu	77	73	7	10	239	86
16	Eunayiram	129	113	14	5	190	60
17	Brahmadesam	194	168	..	..	212	103
18	S. Kolapakkam	31	21	5	6	124	67
19	Muttatur	196	189	17	19	565	215
20	Salavanur	129	148	5	5	175	102
21	Vallaiyampattu	360	345	..	..	541	179
22	Udaiyanattam R.F.	Uninhabited					
23	Kulirsunai	85	66	10	12	16	5
24	Udaiyanattam	191	155	...	..	225	68
25	Vengamur	144	142	20	26	310	142
26	Hanumanthapuram	—	—	..	..	116	21
27	Tirukkunam	151	146	...	..	331	137
28	Anniyur	414	353	3	1	941	359
29	Perunkalampundi	158	155	40	41	146	50
30	Kannandal	5	2	2	3	68	36
31	Kalyamampundi	204	196	45	42	510	251
32	Arasalapuram	48	47	..	...	121	48
33	Mandagappattu	23	31	..	..	279	73
34	Ichchanguppam	23	19	1	2	133	24
35	Esalam	285	259	..	..	427	144
36 a/b	Tenper	425	415	19	18	498	180
36 b/b	Tenper	143	136	7	7	496	285
36	Total	568	551	26	25	988	415
37	Nandivadi	..	..	..	.	190	19
38	Nemur	298	301	..	..	324	169
39	Melkaranai	182	184	38	23	472	117
40	Vijayankuppam	Uninhabited					
41	Porur	21	18	...	..	202	115

VILLAGE PRIMARY

3. VILLUPURAM

T. C. No.	Name of village	Main workers: Total Main workers (I—IX).		Cultivators (I)		Agricultural Labourers. (II)		Household Industry—Manufacturing, Processing, Servicing and Repairs. [V (a)]	
		Males	Females	Males	Females	Males	Females	Males	Females
(1)	(2)	(15)	(16)	(17)	(18)	(19)	(20)	(21)	(22)
1	Thirunjikadu R.F.		Uninhabited						
2	Nallappalayam	968	454	660	141	212	311	52	..
3	Kadaiyam R.F.		Uninhabited						
4	Kadaiyam	716	54	495	11	169	34	8	..
5	Gangavaram		Uninhabited						
6	Karuvakshi	1,018	201	644	58	223	107	99	23
7	Channappaneyakkan-palayam	302	121	85	16	80	97	1	..
8	Panamalai	1,205	386	352	48	172	233	260	62
9	Sangitamangalam	869	276	177	7	244	228	59	4
10	Nangattur	567	230	291	40	140	142	87	39
11	Nagar	284	103	147	8	93	87	25	7
12	Senji Pudur	140	53	100	4	24	41	—	..
13	Senji Kunnattur	535	303	188	9	294	288	4	..
14	Tirunandipuram	245	62	112	10	110	52	4	..
15	Pidarippattu	368	82	277	37	62	41	8	2
16	Ennayiram	286	201	146	58	81	113	11	..
17	Brahmadesam	358	304	215	159	116	136	..	..
18	S. Kolapakkam	97	31	55	1	35	28	..	..
19	Muttatur	778	451	399	13	279	413	21	2
20	Salavanur	182	2	107	..	64	2	1	..
21	Vallaiyampattu	738	551	505	337	179	209	3	..
22	Udaiyanattam R.F.		Uninhabited						
23	Kulirsunai	77	1	39	..	26	..	..	..
24	Udaiyanattam	308	6	240	4	48	..	8	..
25	Vengamur	407	72	269	8	114	63	8	..
26	Hanumanthapuram	475	129	264	82	95	36	47	6
27	Tirukkunam	399	176	311	9	33	162	1	1
28	Anniyur	1,022	249	471	48	198	152	243	31
29	Perunkalampundi	214	118	111	3	57	110	6	1
30	Kannandal	69	36	37	..	30	36	..	..
31	Kaliyamampundi	577	280	212	5	174	263	18	1
32	Arasalapuram	159	114	56	8	41	94	..	..
33	Mandagappattu	413	322	271	86	79	221	17	..
34	Ichchanguppam	267	158	217	102	26	54	4	..
35	Esalam	695	355	257	103	226	242	176	..
36 a/b	Tenpet	681	424	179	78	186	266	279	69
36 b/b	Tenpet	633	174	108	2	65	94	349	67
36	Total	1,314	598	287	80	251	360	628	136
37	Nandivadi	325	274	212	3	68	267	29	2
38	Nemur	349	238	124	9	135	205	8	2
39	Melkaranai	818	114	496	18	276	91	17	..
40	Vijayankuppam		Uninhabited						
41	Porur	243	165	171	29	57	134	1	..

CENSUS ABSTRACT.

TALUK

L. C. No.	Name of village	Main workers. Other workers [III, IV, V (b) and VI to IX] Males	Females	Marginal workers Males	Females	Non-workers Males	Females
(1)	(2)	(23)	(24)	(25)	(26)	(27)	(28)
1	Thirunjikadu R.F.		Uninhabited				
2	Nallappalayam	44	2	1	94	611	984
3	Kadaiyam R.F.		Uninhabited				
4	Kadaiyam	44	9	3	131	473	926
5	Gangavaram R.F.		Uninhabited				
6	Kanakshi	72	12	89	261	619	1,061
7	Chinnapannaykkanpalayam	136	8	..	1	253	378
8	Panamalai	421	43	..	13	952	1,685
9	Sangitamangalam	389	37	34	305	598	1,080
10	Nangattur	49	9	14	116	700	973
11	Nagar	19	1	..	..	205	357
12	Senji Pudur	16	8	67	75	144	244
13	Senji Kumnattur	49	6	4	24	333	512
14	Tirunandipuram	19	..	..	..	297	367
15	Pidarippattu	21	2	..	225	238	297
16	Ennayiram	48	30	20	59	198	212
17	Brahmadesam	27	9	6	16	227	251
18	S. Kolapakkam	7	2	15	60	145	160
19	Muttatur	79	23	..	1	611	897
20	Salavanur	10	..	..	..	132	351
21	Valliyampattu	51	5	1	7	460	566
22	Udaiyanattam R.F.		Uninhabited				
23	Kulirsunai	12	1	..	60	58	50
24	Udaiyanattam	12	2	..	84	216	384
25	Vengamur	16	1	..	6	288	587
26	Hanumanthapuram	69	5	9	163	268	431
27	Tirukkunam	54	4	..	1	292	534
28	Anniyur	110	18	12	61	949	1,513
29	Perunkalampundi	40	4	..	..	142	229
30	Kannandal	2	..	..	..	51	75
31	Kaliyamampundi	173	11	..	..	462	770
32	Arasalapuram	62	12	..	..	133	165
33	Mandagappattu	46	15	29	45	254	343
34	Ichchanguppam	20	1	..	..	236	308
35	Esalam	36	10	..	..	452	778
36 a/b	Tenper	37	11	1	20	444	643
36 b/b	Tenper	111	11	8	358	367	437
36	Total	148	22	9	378	811	1,080
37	Nandivadi	16	2	..	..	216	275
38	Nemur	82	2	..	1	278	375
39	Melkaranai	29	5	2	128	567	1,099
40	Vijayankuppam		Uninhabited				
41	Porur	14	2	1		230	395

VILLAGE PRIMARY

3. VILLUPURAM

L.C. No.	Name of village	Area of village in hectares	Number of Occupied Residential Houses	Number of House-holds	Total Population (including Institutional and Houseless Population)		
					Persons	Males	Females
(1)	(2)	(3)	(4)	(5)	(6)	(7)	(8)
42	Attiyur (Tirukkai)	806·62	601	631	3,172	1616	1,556
43	Vellerippattu	117·62	105	106	553	284	269
44	Chitteri	143·98	112	122	621	300	321
45	Elusembon	598·26	391	420	1,933	990	943
46	Koralur	131·07	80	86	450	234	216
47	Vengayakkuppam	73·79	33	33	161	92	69
48	Narasinganur	362·16	170	181	997	502	495
49	Chinnatachchur	373·15	354	359	1,732	886	846
50	Konkarambundi	343·15	133	138	588	302	286
51	Salai (Vikkiravandi)	586·46	271	271	1,468	719	749
52	Kuttampundi	230·25	256	256	1329	705	624
53	Melkondai R.F.	93·95		Uninhabited			
54	Melkondai	455·76	456	463	2,384	1,217	1,167
55 a/b	Asur	882·33	503	541	2,549	1,257	1,292
55 b/b	Asur	437·36	295	312	1,504	784	720
55	Total	1,319.69	798	853	4.053	2,041	2,012
56	Vembi	357·30	308	322	1,516	802	714
57	Kanjanur	609·05	326	329	1,537	789	748
58	Veliyandal	112·85	107	107	509	276	233
59	Pundi	256·19	150	150	738	361	377
60	Olagalampundi	457·71	254	255	1,223	628	595
61	Pungunam	77·03	50	50	252	131	121
62	Kundalappuliyur	597·21	231	233	1,214	621	593
63	Kunnathanthangal (I)	40·48	30	30	128	60	68
64	Siruvalai	138·53	333	350	1,730	876	854
65	Semmedu	338·72	169	180	869	439	430
66	Kakkanur	693·96	429	429	2,244	1,098	1,146
67	Ariyalur (Thirukkai) R.F.	556·46	667	674	3,577	1,820	1,757
68	Viramur	458·02	377	387	2,086	1,035	1,051
69	Arumbuli	194·11	70	70	378	200	178
70	Adanur	809·93	609	633	3,202	1,577	1,625
71	Kasbakaranai	529·18	293	298	1,531	801	730
72	Tumbur	656·41	414	417	2,000	1,022	978
73	Kottiyampundi	292·28	256	260	1,296	673	623
74	Sattanur	831·08	470	490	2,569	1,320	1,249
75	Vikravandi	1,221·51	1,391	1,461	7,378	3,819	3,559
76	Avadaiyarpattu	686·81	296	299	1,311	660	651
77	Reddikuppam	87·64	172	172	887	447	440
78	Pillaiyarkuppam	106·02		Uninhabited.			
79	Kayattar	275·38	264	264	1,244	649	595
80	Vettukkadu	285·66	242	267	1,317	651	666
81	Toravi	613·10	708	725	3,559	1,784	1,775
82	Panappakkam	111·07	143	164	847	442	405

CENSUS ABSTRACT

TALUK

L.C. No.	Name of village.	Scheduled Castes		Scheduled Tribes.		Literates	
		Males	Females	Males	Females	Males	Females
(1)	(2)	(9)	(10)	(11)	(12)	(13)	(14)
42	Attiyur (Tirukkai)	308	318	—	—	701	163
43	Vellerippattu	..	..	..	..	105	28
44	Chitteri	214	229	1	3	169	108
45	Elusembon	119	96	..	..	523	139
46	Koralur	118	115	19	23	56	9
47	Vengayakkuppam	—	..	..	..	14	—
48	Narasinganur	116	93	—	..	255	101
49	Chinnatachchur	172	160	4	3	471	227
50	Konkarambundi	162	150	..	..	114	20
51	Salai (Vikkiravandi)	406	426	..	..	352	181
52	Kuttampundi	117	105	..	..	372	101
53	Melkondai R.F.	Uninhabited					
54	Melkondai	680	624	19	17	495	218
55 a/b	Asur	297	317	..	..	447	134
55 b/b	Asur	14	11	..	..	330	54
55	Total	311	328	..	..	777	188
56	Vembi	274	243	..	..	329	130
57	Kanjanur	353	310	21	22	340	203
58	Veliyandal	156	119	2	2	53	34
59	Pundi	117	118	..	..	126	45
60	Olagalampundi	123	123	..	..	229	20
61	Pungunam	..	..	..	..	88	41
62	Kundalappuliyur	276	278	39	38	249	79
63	Kunnathanthangal (I)	..	—	..	..	18	9
64	Siruvalai	222	205	16	16	372	104
65	Semmedu	169	165	..	..	175	55
66	Kakkanur	115	113	..	..	574	389
67	Ariyalur (Thirukkai) R.F.	304	302	..	..	1,095	483
68	Viramur	221	244	109	117	549	240
69	Arumbuli	49	41	..	—	73	19
70	Adanur	158	174	9	6	611	250
71	Kasbakaranai	285	250	..	—	350	121
72	Tumbur	253	251	13	12	460	199
73	Kottiyampundi	14	10	..	..	259	44
74	Sattanur	657	617	76	74	651	324
75	Vikravandi	953	891	98	95	2,463	1,417
76	Avadaiyarpattu	480	448	116	123	349	139
77	Reddikuppam	233	227	30	36	205	92
78	Pillaiyarkuppam	Uninhabited					
79	Kayattar	152	151	60	61	269	87
80	Vettukkadu	148	164	..	..	362	149
81	Toravi	648	618	15	19	638	260
82	Panappakkam	..	..	..	—	222	73

VILLAGE PRIMARY

3. VILLUPURAM

L.C. No.	Name of village.	Main workers: Total Main workers (I-IX)		Cultivators (I)		Agricultural Labourers (II)		Household Industry-Manufacturing Processing, Servicing and Repairs [V (a)]	
		Males	Females	Males	Females	Males	Females	Males	Females
(1)	(2)	(15)	(16)	(17)	(18)	(19)	(20)	(21)	(22)
42	Attiyur (Tirukkai)	927	638	497	131	304	462	34	17
43	Vellerippattu	163	100	79	19	21	57	45	16
44	Chitteri	166	112	87	28	15	64	17	5
45	Elusembon	571	118	372	3	135	103	14	3
46	Koralur	131	122	126	20	4	102	..	..
47	Vengayakkuppam	46	39	46	5	..	34	..	..
48	Narasinganur	269	197	99	34	120	156	5	..
49	Chinnatachchur	539	232	108	8	155	192	241	27
50	Konkarambundi	183	129	129	68	46	58	4	1
51	Salai (Vikkiravandi)	358	179	90	11	212	167	9	..
52	Kuttampundi	418	256	332	12	64	242	3	..
53	Melkondai R.F.			Uninhabited					
54	Melkondai	880	430	222	17	353	389	19	13
55 a/b	Asur	764	311	446	24	158	244	24	..
55 b/b	Asur	438	279	379	92	58	186	..	..
55	Total	1,202	590	825	116	216	430	24	..
56	Vembi	464	40	274	6	146	26	14	..
57	Kanjanur	491	248	220	86	166	141	6	3
58	Veliyandal	161	130	28	22	123	102	3	4
59	Pundi	212	136	171	46	19	89	1	..
60	Olagalampundi	352	17	288	1	48	16	7	..
61	Pungunam	79	81	62	..	7	77	..	..
62	Kundalappuliyur	387	284	255	35	84	246	6	..
63	Kunnathanthangal	40	7	35	..	3	7	1	..
64	Siruvalai	551	106	464	85	20	16	2	
65	Semmedu	243	164	156	37	70	121	..	..
66	Kakkanur	531	212	432	37	64	167	..	1
67	Ariyalur (Thirukkai) R.F.	979	474	824	366	79	94	6	2
68	Viramur	575	212	281	12	129	181	23	6
69	Arumbuli	111	48	104	42	2	6	3	..
70	Adanur	943	347	637	23	242	308	2	1
71	Kasbakaranai	469	282	259	9	176	266	1	..
72	Tumbur	616	351	334	53	210	286	17	1
73	Kottiyampundi	395	285	140	57	200	208	12	2
74	Sattanur	652	391	315	39	220	317	2	..
75	Vikravandi	1,902	337	418	9	359	269	32	3
76	Avadaiyarpattu	373	112	189	16	146	85	1	..
77	Reddikuppam	295	81	90	1	178	80	2	..
78	Pillaiyarkuppam			Uninhabited					
79	Kayattar	395	112	235	39	130	72	7	..
80	Vettukkadu	307	199	130	50	86	131	8	3
81	Toravi	1,079	586	376	47	554	507	14	7
82	Panappakkam	237	143	59	..	152	141	10	1

CENSUS ABSTRACT
TALUK

L.C. No.	Name of village	Main workers: Other workers [III, IV, V (b) and VI to IX]		Marginal workers		Non-workers	
		Males	Females	Males	Females	Males	Females
(1)	(2)	(23)	(24)	(25)	(26)	(27)	(28)
42	Attiyur (Tirukkai)	92	28	2	81	687	837
43	Vellerippattu	18	8	..	..	121	169
44	Chitteri	47	15	..	..	134	209
45	Elusembon	50	9	1	89	418	736
46	Koralur	1	..	..	..	103	94
47	Vengayakkuppam	..	..	..	..	46	30
48	Narasinganur	45	7	20	8	213	290
49	Chinnatachchur	35	5	1	54	346	560
50	Konkarambundi	4	2	..	1	119	156
51	Salai (Vikkiravandi)	47	1	1	5	360	565
52	Kuttampundi	19	2	..	7	287	361
53	Melkondai R.F.				Uninhabited		
54	Melkondai	86	11	..	1	537	736
55 a/b	Asur	136	43	6	232	487	749
55 b/b	Asur	1	1	..	..	346	441
55	Total	137	44	6	232	833	1,190
56	Vembi	30	8	3	205	335	469
57	Kanjanur	99	18	1	32	297	468
58	Veliyandal	7	2	1	2	114	101
59	Pundi	21	1	6	3	143	238
60	Olagalampundi	9	..	..	..	276	578
61	Pungunam	10	4	..	..	52	40
62	Kundalappuliyur	42	3	20	77	214	232
63	Kunnathanthangal	1	..	..	30	20	31
64	Siruvalai	65	5	8	418	317	330
65	Semmedu	17	6	..	1	196	265
66	Kakkanur	35	7	30	29	537	905
67	Ariyalur (Thirukkai) R.F.	70	12	..	1	841	1,282
68	Viramur	142	13	..	..	460	839
69	Arumbuli	2	..	..	54	89	76
70	Adanur	62	15	7	23	627	1,255
71	Kasbakaranai	33	7	11	121	321	327
72	Tumbur	55	14	2	25	404	599
73	Kottiyampundi	42	18	4	55	274	283
74	Sattanur	135	35	6	9	662	849
75	Vikravandi	1,093	56	3	20	1,914	3,202
76	Avadaiyarpattu	37	11	12	184	275	355
77	Reddikuppam	25	..	..	..	152	359
78	Pillaiyarkuppam			Un inhabited.			
79	Kayattur	23	1	27	103	227	380
80	Vettukkadu	83	15	53	149	291	318
81	Toravi	135	25	..	1	705	1,188
82	Panappakkam	16	1	1	..	204	262

VILLAGE PRIMARY

3. VILLUPURAM

L.C. No.	Name of village.	Area of village in hectares.	Number of Occupied Residential Houses.	Number of Households.	Total Population (including Institutional and Houseless Population).		
					Persons	Males	Females
(1)	(2)	(3)	(4)	(5)	(6)	(7)	(8)
83	Pannapattu	428·76	421	449	2188	1106	1082
84	Orattur	676·12	527	544	2751	1395	1356
85	Surappattu	151·29	93	99	502	251	251
86	Valappattu	120·75	192	192	994	497	497
87	Kedar	686·61	725	751	3889	2038	1851
88	Palliyanur	224·15	305	308	1541	788	753
89	Ariyalur (Tirukkai) R.F.	382·16	Uninhabited				
90	Kozhippattu R.F.	17·14	Uulnhabited				
91	Kolippattu	308·68	267	270	1344	692	652
92	Malliyapattu	362·96	201	215	1022	516	506
93	Kangiyanur	659·64	454	462	2180	1120	1060
94	Agaramchithamur	319·35	255	267	1228	609	619
95	Vengandur	664·08	407	419	2196	1172	1024
96	Asarankuppam	238·93	161	161	755	404	351
97	Cholaganur	565·95	261	283	1315	657	658
98	Tennamadevi	303·14	382	392	1845	961	884
99	Ayyur Agaram	759·98	959	973	5049	2539	2510
100	Mundiyampakkam	258·33	682	711	3483	1778	1705
101	Panaiyapuram	501·28	496	503	2613	1328	1285
102	Radhapuram	406·02	445	448	2508	1320	1188
103	Maduraipakkam	735·18	726	735	3773	1924	1849
104	Kodukkur	315·06	386	391	1965	982	983
105	Chittalambattu	111·83	230	234	1259	646	613
106	Seyyaduvinnan	145·49	125	125	584	300	284
107	Siruvallikuppam	222·46	234	250	1222	619	603
108	Kappiyampuliyur	543·40	444	472	2259	1170	1089
109	Kuchchippalaiyam(Vada)	656·42	303	306	1672	838	834
110	Ayyankovilpattu R.F.	76·13	Uninhabited				
111	Ayyankovilpattu	393·48	642	680	3281	1685	1596
112	Tiruvamattur	604·94	603	617	3049	1521	1528
113	Cholampundi	227·91	229	241	1161	579	582
114	Ariyur	571·68	400	411	1934	968	966
115	Kuppam	446.80	137	137	672	331	341
116	Mambalampattu	791·18	702	721	3665	1842	1823
117	Kalpattu	663·08	594	629	3396	1694	1702
118	Siruvakkur	568·14	260	260	1435	734	701
119	Karingalippattu	395·10	267	271	1327	671	656
120	Kanai	345·28	455	466	2382	1193	1189
121	Vailamur	146·24	75	77	416	220	196
122	Idappalaiyam	176·57	101	115	553	289	264
123	Alattur	190·19	165	165	845	444	401
124	Vinattikuppam	173·99	359	359	1829	938	891
125a/b	Villupuram	286·67	Uninhabited				
126	Kakuppam	186·19	284	287	1420	755	665
127	Poyyapakkam	377·29	361	379	1890	959	931

CENSUS ABSTRACT

TALUK

L.C. No.	Name of village	Scheduled Castes		Scheduled Tribes		Literates	
		Males	Females	Males	Females	Males	Females
(1)	(2)	(9)	(10)	(11)	(12)	(13)	(14)
83	Pannapattu	294	276	5	3	497	194
84	Orattur	667	664	45	46	568	287
85	Surappattu	94	92	..	..	130	37
86	Valappattu	77	88	4	1	203	144
87	Kedar	394	341	..	..	989	399
88	Palliyanur	300	297	2	1	273	77
89	Ariyalur (Tirukkai) R.F.	..	Uninhabited				
90	Kozhippattu R.F.		Uninhabited				
91	Kolippattu	248	246	..	.	247	39
92	Malliyapattu	..	..	..	..	283	110
93	Kangiyanur	353	355	9	6	355	96
94	Agaramchithamur	230	244	..	..	255	72
95	Vengandur	165	155	50	29	484	125
96	Asarankuppam	41	24	..	..	239	88
97	Cholaganur	304	314	..	..	251	72
98	Tennamadevi	338	301	..	..	352	100
99	Ayyur Agaram	296	320	4	3	979	325
100	Mundiyampakkam	266	253	..	..	1259	824
101	Panaiyapuram	248	245	4	2	713	383
102	Radhapuram	381	400	..	..	598	157
103	Maduraipakkam	546	523	5	8	883	367
104	Kodukkur	544	531	18	15	382	126
105	Chittalambattu	333	312	..	..	284	114
106	Seyyaduvinnam	95	86	..	..	183	71
107	Siruvallikuppam	143	146	..	..	320	134
108	Kappiyampuliyur	676	615	..	..	370	135
109	Kuchchippalaiyam (Vada)	105	361	..	..	134	917
110	Ayyankovilpattu R.F.		Uninhabited				
111	Ayyankovilpattu	141	128	..	..	656	197
112	Tiruvamattur	414	366	3	3	604	260
113	Cholampundi	209	202	..	..	234	63
114	Ariyur	256	259	..	..	393	97
115	Kuppam	243	238	..	..	95	42
116	Mambalampattu	564	534	16	18	755	301
117	Kalpattu	214	226	..	..	885	397
118	Siruvakkur	333	336	..	..	322	129
119	Karingalippattu	328	328	..	..	429	219
120	Kanai	133	146	16	15	633	337
121	Vaikkur	86	76	..	..	61	10
122	Idappalaiyam	..	..	11	11	170	59
123	Alattur	9	17	..	..	172	60
124	Virattikuppam	125	121	..	..	433	179
125a/b	Villupuram		Uninhabited				
126	Kakuppam	10	6	..	..	410	173
127	Poyyapakkam	285	317	..	..	357	146

VILLAGE PRIMARY

3, VILLUPURAM

L. C. No.	Name of village	Main workers: Total Main workers (I-IX)		Cultivators (I)		Agricultural Labourers (II)		Household Industry Manufacturing Processing, Servicing and Repairs [V (a)]	
		Males	Females	Males	Females	Males	Females	Males	Females
(1)	(2)	(15)	(16)	(17)	(18)	(19)	(20)	(21)	(22)
83	Pannapattu	567	207	244	14	209	184	22	2
84	Orattur	773	361	314	73	293	264	12	..
85	Surappattu	146	62	89	8	34	53	8	..
86	Valappattu	300	245	93	13	50	142	91	55
87	Kedar	1,044	307	374	12	352	278	170	5
88	Palliyandur	374	68	218	4	100	62	3	..
89	Ariyalur (Tirukkai) R.F.	Uninhabited.							
90	Kozhippattu R.F.	Uninhabited.							
91	Kolippattu	395	160	252	9	123	151	8	..
92	Malliyapattu	291	102	171	..	80	93	6	1
93	Kangiyanur	679	491	326	33	257	417	26	11
94	Agaramchithamur	369	107	210	3	118	94	6	1
95	Vengandur	671	34	495	5	102	24	27	1
96	Asarankuppam	217	18	184	6	20	11	5	..
97	Cholaganur	391	264	187	14	146	226	..	..
98	Tennamadevi	533	101	295	3	123	86	4	1
99	Ayyur Agaram	1375	532	644	26	457	485	3	..
100	Mundiyampakkam	838	81	114	3	139	46	6	1
101	Panaiyapuram	697	348	158	13	320	322	23	..
102	Radhapuram	754	423	241	17	381	392	11	2
103	Maduraipakkam	1091	531	468	112	438	390	27	9
104	Kodukkur	591	469	117	8	377	438	17	..
105	Chittalambattu	329	281	76	49	196	227	1	—
106	Seyyaduvinnan	186	101	61	19	86	76	—	—
107	Siruvallikuppam	393	303	197	50	152	249	..	..
108	Kappiyampuliur	612	329	270	11	294	311	4	..
109	Kuchippalaiyam (Vada)	479	383	236	116	210	269	..	—
110	Ayyankovilpattu R.F.	Uninhabited							
111	Ayyankovilpattu	928	382	345	149	224	144	47	1
112	Tiruvamattur	831	344	203	27	304	270	38	2
113	Cholampundi	347	96	151	16	152	77	7	1
114	Ariyur	591	73	336	8	193	58	11	3
115	Kuppam	205	121	93	7	91	104	2	..
116	Mambalampattu	907	164	476	31	303	122	7	1
117	Kalpattu	919	379	373	121	328	234	—	..
118	Siruvakkur	378	110	201	8	104	70	..	..
119	Karingalippattu	395	174	182	10	179	161	..	..
120	Kanai	648	194	186	16	300	160	8	2
121	Vailamur	143	71	91	32	51	39	..	..
122	Idappalaiyam	131	..	99	..	3	—	2	..
123	Alattur	269	30	171	1	75	27	4	..
124	Virattikuppam	533	46	215	3	201	34	10	..
125a/b	Villupuram	Uninhabited							
126	Kakuppam	414	159	80	1	160	130	1	..
127	Poyyapakkam	595	418	118	9	418	386	..	..

CENSUS ABSTRACT

TALUK

L. C. No.	Name of village	Main workers. Other workers [III, IV, V (b) and VI to IX] Males	Main workers. Other workers [III, IV, V (b) and VI to IX] Females	Marginal workers Males	Marginal workers Females	Non-workers Males	Non-workers Females
(1)	(2)	(23)	(24)	(25)	(26)	(27)	(28)
83	Pannapattu	92	7	15	43	524	832
84	Orattur	149	24	28	163	594	832
85	Surappattu	15	1	2	62	103	127
86	Valappattu	66	35	4	4	193	248
87	Kedar	148	12	..	4	994	1540
88	Palliyandur	53	2	59	127	355	558
89	Ariyalur (Tirukkai) R.F.		Uninhabited				
90	Kolippattu R.F.		Uninhabited				
91	Kozhippattu	12	..	23	198	274	294
92	Malliyapattu	34	8	..	..	225	404
93	Kangiyanur	70	30	1	13	440	556
94	Agaramchithamur	35	9	11	59	229	453
95	Vengandur	47	4	15	218	486	772
96	Asarankuppam	8	1	..	..	187	333
97	Cholaganur	58	24	5	17	261	377
98	Tennamadevi	111	11	17	343	411	440
99	Ayyur Agaram	271	21	100	565	1064	1413
100	Mundiyampakkam	579	31	34	42	906	1582
101	Panaiyapuram	196	13	2		629	937
102	Radhapuram	121	12	1	6	565	759
103	Maduraipakkam	160	20	50	200	781	1118
104	Kodukkur	80	23	32	59	359	455
105	Chittalambattu	56	5	..	..	317	332
106	Seyyaduvinnan	30	6	..	..	114	183
107	Siruvallikupplam	44	4	..	..	226	300
108	Kappiyampuliyur	44	7	2	2	556	75
109	Kuchchippalaiyam(Vada)	33	4	..	..	359	445
110	Ayyankovilpattu R.F.		Uninhabited				
111	Ayyankovilpattu	312	43	47	253	710	961
112	Tiruvamattur	286	45	57	277	633	907
113	Cholampundi	37	2	29	238	203	248
114	Ariyur	51	4	39	170	338	723
115	Kuppam	19	10	..	..	126	220
116	Mambalampattu	121	10	102	283	833	1376
117	Kalpattu	213	24	..	..	775	1323
118	Siruvakkur	73	32	4	39	352	552
119	Karingalippattu	34	3	3	44	273	438
120	Kanai	154	16	..	1	545	994
121	Vailamur	1	..	..	1	77	124
122	Idappalaiyam	27	..	..	..	158	264
123	Alattur	19	2	..	..	175	371
124	Virattikuppam	107	9	3	156	402	689
125a/b	Villupuram		Uninhabited				
126	Kakuppam	173	28	..	..	341	506
127	Poyyapakkam	59	23	..	..	364	513

VILLAGE PRIMARY

3. VILLUPURAM

L.C. No.	Name of village	Area of village in hectares	Number of Occupied Residential Houses	Number of House-holds	Total Population (including Institutional and Houseless Population.)		
					Persons	Males	Females
(1)	(2)	(3)	(4)	(5)	(6)	(7)	(8)
128	Madirimangalam	178·91	57	57	310	156	154
129	Vakkur	888·42	642	659	3292	1741	1551
130	Pagandai	298·98	360	383	1975	1044	931
131	Tennavarayampattu	142·25	187	189	904	466	438
132	Mungilpattu	386·35	447	447	2288	1170	1118
133	Tirumangalam	427·20	802	813	4334	2189	2145
134	Muttarampattu	353·81	241	241	1234	622	612
135	Kalingamalai	170·53	53	74	442	226	216
316	Valudavur	544·47	571	594	2992	1529	1463
137	Pakkiripalayam	193·50	276	280	1468	784	684
138	Nerkunam	302·17	225	227	1144	570	574
139	Kurampalaiyam	163·41	122	123	674	341	333
140	Vadanur	617.47	378	384	2011	1038	973
141	Mattur	512·08	509	559	2852	1439	1413
142	Sengadu	536·73	220	228	1194	612	582
143	Vaduganathankuppam	137·84	118	118	678	319	359
144	Melpadi	396·43	290	299	1473	733	740
145 a/b	Maharajapuram	100·15	Uninhabited				
146	Erunananthangal	81·26	134	148	776	404	372
147	Salaiagaram	156·44	260	272	1341	659	682
148	Kaliyanur	436·55	882	901	4496	2230	2266
149	Kallappattu	269·35	189	189	1047	535	512
150	Pedduredikuppam	120·31	33	33	176	93	83
151	Ilangadu	264·71	242	245	1124	553	571
152	V. Budur	618·58	441	445	2192	1095	1097
153	Mudaliyarkuppam	138·10	100	106	510	251	259
154	Kumulam	174·46	363	384	1915	949	966
155	Seshanganur	257·27	344	347	1792	906	886
156	Kalattirambattu	155·23	233	253	1297	666	631
157	Ammanankuppam	224·57	195	197	926	472	454
158	Periyababusamudram	840·15	739	763	4038	2089	1949
159	Mankuppam	58·82	112	112	590	290	300
160	Malrajankuppam	92·97	95	95	473	249	224
161	Kudimiyankuppam	78·35	181	181	956	468	488
162	Kumarakuppam	163·17	929	1007	5671	2865	2806
163	Naraiyur	308·26	494	496	2641	1335	1306
164	Panangguppam	254·61	447	457	2235	1177	1058
165	Todandanur	126·44	112	136	664	329	335
166 a/b	Panampattu	886·93	726	760	3775	1954	1821

CENSUS ABSTRACT

TALUK

L. C. No.	Name of village.	Scheduled Castes.		Scheduled Tribes.		Literates.	
		Males	Females	Males	Females	Males	Females
(1)	(2)	(9)	(10)	(11)	(12)	(13)	(14)
128	Madirimangalam	4	3	..	..	66	22
129	Vakkur	245	221	..	..	857	313
130	Pagandai	348	316	32	28	520	166
131	Tennavarayampattu	115	116	..	..	258	102
132	Mungilpattu	305	262	..	..	509	187
133	Tirumangalam	377	382	..	..	1047	470
134	Muttarampattu	434	393	..	..	290	132
135	Kalingamalai	..	..	7	5	156	55
136	Valudavur	487	447	2	1	850	368
137	Pakkiripalayam	22	23	3	2	507	227
138	Nerkunam	362	372	23	29	276	122
139	Kurampalaiyam	77	71	..	..	127	54
140	Vadanur	200	217	..	..	633	293
141	Mattur	380	362	..	..	728	404
142	Sengadu	107	82	..	..	284	103
143	Vaduganathankuppam	28	36	..	..	235	180
144	Melpadi	253	272	..	..	237	63
145 a/b	Maharajapuram			Un inhabited			
146	Erunaanthangal	..	..	..	..	277	134
147	Salaiagaram	..	..	..	..	304	98
148	Koliyanur	235	242	9	7	1267	731
149	Kallappattu	234	220	..	..	308	106
150	Peddureddikuppam	..	..	..	..	36	19
151	Ilangadu	137	142	..	..	222	92
152	V. Budur	438	447	..	..	467	126
153	Mudaliyarkuppam	..	..	..	..	161	86
154	Kunulam	99	94	..	..	492	247
155	Seshanganur	172	145	..	..	443	172
156	Kalattirambattu	135	129	..	..	347	98
157	Ammanankuppam	124	122	..	..	117	22
158	Periyababusamudram	492	428	..	..	1007	369
159	Mankuppam	110	119	..	..	131	63
160	Malrajankuppam	..	..	..	..	126	32
161	Kudimiyankuppam	143	137	..	..	171	67
162	Kumarakuppam	220	220	..	..	2052	1428
163	Naraiyur	300	324	9	9	730	268
164	Panangupparn	506	450	14	22	643	285
165	Todandanur	..	..	..	..	203	86
166 a/b	Panampattu	621	568	7	9	740	303

VILLAGE PRIMARY

3. VILLUPURAM

L. C. No.	Name of village	Main workers							
		Total Main workers (I–IX)		Cultivators (I)		Agricultural Labourers (II)		Household Industry–Manufacturing, Processing, Servicing and Repairs [V (a)].	
		Males	Females	Males	Females	Males	Females	Males	Females
(1)	(2)	(15)	(16)	(17)	(18)	(19)	(20)	(21)	(22)
128	Madirimangalam	99	13	35	..	44	13	3	..
129	Vakkur	1040	616	561	111	411	489	9	..
130	Pagandai	496	260	176	12	224	227	27	6
131	Tennavarayampattu	256	226	101	77	114	131	14	8
132	Mungilpattu	695	457	235	4	335	442	90	5
133	Tirumangalam	1243	116	407	8	528	76	33	..
134	Muttarampattu	360	188	90	2	244	180	..	..
135	Kalingamalai	107	1	79	—	25	1	..	..
136	Valudavur	885	532	347	88	281	377	2	1
137	Pakkiripalayam	423	14	295	4	71	6	3	..
138	Nerkunam	329	169	124	31	190	137	..	..
139	Kurampalaiyam	188	95	72	6	102	86	..	1
140	Vadanur	577	382	176	39	265	308	2	..
141	Mattur	872	354	369	17	351	307	24	..
142	Sengadu	331	130	177	7	134	122	5	1
143	Vaduganathankuppam	169	130	76	5	86	125	..	..
144	Melpadi	439	160	219	22	168	131	3	..
145a/b	Maharajapuram	Uninhabited							
146	Erunananthangal	195	50	49	3	17	30	4	1
147	Salaiagaram	376	199	150	44	123	132	9	1
148	Kaliyanur	1252	611	304	24	456	486	27	17
149	Kallappattu	258	140	150	30	85	108	..	..
150	Pedduredikuppam	58	33	33	9	17	23	..	..
151	Ilangadu	304	182	128	9	127	150	15	20
152	V. Budur	695	411	445	243	231	167	4	1
153	Mudaliyarkuppam	169	22	86	4	75	11	..	..
154	Kumulam	555	223	273	19	192	180	16	5
155	Seshanganur	526	238	179	10	238	207	2	1
156	Kalattirambattu	415	157	220	27	149	124	4	—
157	Ammanankuppam	288	16	94	..	186	13	..	..
158	Periyababusamudram	1171	468	522	16	455	413	30	4
159	Mankuppam	168	61	81	1	80	59	2	..
160	Malrajankuppam	156	114	76	53	63	55	9	6
161	Kudimiyankuppam	287	237	73	25	182	205	18	6
162	Kumarakuppam	1380	194	224	8	307	121	44	10
163	Naraiyur	665	458	274	27	228	391	15	4
164	Pananguppam	648	465	140	29	341	394	10	1
165	Todandanur	191	80	105	14	60	66	..	..
166 a/b	Panampattu	1092	530	250	4	645	513	4	1

CENSUS ABSTRACT

TALUK

L. C. No.	Name of village	Main workers: Other workers [III, IV, V (b) and VI to IX.]		Marginal workers		Non-workers	
		Males	Females	Males	Females	Males	Females
(1)	(2)	(23)	(24)	(25)	(26)	(27)	(28)
128	Madirimangalam	17	..	..	..	57	141
129	Vakkur	59	16	6	143	695	792
130	Pagandai	69	15	47	77	501	594
131	Tennavarayampattu	27	10	23	27	187	185
132	Mungilpattu	35	6	10	8	465	653
133	Tirumangalam	275	32	37	693	909	1336
134	Muttarampattu	26	6	..	..	262	424
135	Kalingamalai	3	..	1	..	118	215
136	Valudavur	255	66	..	..	644	931
137	Pakkiripalayam	54	4	4	75	357	595
138	Nerkunam	15	1	1	23	240	382
139	Kurampalaiyam	14	2	..	..	153	238
140	Vadanur	134	35	1	..	460	591
141	Mattur	128	30	33	25	534	1034
142	Sengadu	15	..	..	..	281	452
143	Vaduganathankuppam	7	..	..	..	150	229
144	Melpadi	49	7	24	139	270	441
145 a/b	Maharajapuram		Uninhabited				
146	Erunananthangal	125	16	..	1	209	321
147	Salaiagaram	94	22	..	4	283	479
148	Kaliyanur	465	84	1	33	977	1622
149	Kallappattu	23	2	1	..	276	372
150	Peddureddikuppam	8	1	..	3	35	47
151	Ilankadu	34	3	26	90	223	299
152	V. Budur	19	..	..	..	396	686
153	Mudaliyarkuppam	8	7	1	103	81	134
154	Kumulam	74	19	3	45	391	698
155	Seshanganur	107	20	12	112	398	536
156	Kalattirambattu	42	6	1	27	250	447
157	Ammanankuppam	8	3	..	9	184	429
158	Periyababusamudram	164	35	35	184	883	1297
159	Mankuppam	5	1	..	1	122	238
160	Malrajankuppam	8	..	..	..	93	110
161	Kudimiyankuppam	14	1	..	2	181	249
162	Kumarakuppam	805	55	12	1	1473	2611
163	Naraiyur	198	36	72	68	598	780
164	Pananguppam	157	41	46	71	483	522
165	Todandanur	26	..	..	..	138	255
166 a/b	Panampattu	193	12	..	..	869	1291

VILLAGE PRIMARY

3. VILLUPURAM

L. C. No.	Name of village	Area of village in hectares	Number of Occupied Residential Houses	Number of House-holds	Total Population (including Institutional and Houseless Population.)		
					Persons	Males	Females
(1)	(2)	(3)	(4)	(5)	(6)	(7)	(8)
167 a/b	Marudur	243·28		Uninhabited			
168 a/b	Puntottam	143·14		Uninhabited			
169	Nannadu	191·98	230	254	1198	620	578
170	Vedambattu	126·88	102	105	466	228	238
171	Perumbakkam	274·89	335	335	1611	807	804
172	Konur	280·59	371	380	1771	883	888
173	Teli	369·38	345	357	1809	920	889
174	Venmaniyattur	236·71	273	289	1432	749	683
175	Kottamangalam (Villupuram)	107·81	109	109	495	256	239
176	Venkatesapuram	245·82	150	150	657	338	319
177	Sattipattu	79·50	116	135	571	281	290
178	Orukodi	94·63	123	133	607	300	307
179	Tokavadi	56·47	188	206	890	448	442
180	Kondangi	297·51	282	308	1415	715	700
181	Valudavur	596·23	620	621	3154	1611	1543
182	Salamedu	456·54	420	435	1997	1006	991
183	Anangur	668·41	608	616	2988	1485	1503
184	Nannattampalaiyam	498·02	179	180	853	435	398
185	Malavarayanur	90·56	254	263	1176	611	565
186 a/b	Salaiyampalaiyam	1029·31	764	780	3868	2001	1867
186 b/b	Salaiyampalaiyam		330	332	1706	868	838
186	Total	1029·31	1094	1112	5574	2869	2705
187	Valavanur	961·83	1429	1462	7690	3901	3789
188	Gangarampalaiyam	677·95	589	605	3034	1570	1464
189 a/b	Chinnababusamudram	781·77	570	580	3016	1549	1467
189 b/b	Chinnababusamudram	3·21	375	382	2006	1052	954
189	Total	784·98	945	962	5022	2601	2421
190	Pallittennal	456·12	565	578	2890	1475	1415
191	Navamalkapper	373·16	320	320	1673	834	839
192	Kandamangalam	299·26	571	596	3008	1568	1440
193	Azhiyur	397·98	226	228	1309	668	641
194	Pallineliyanur	201·12	252	259	1342	664	678
195	Kottambakkam	295·93	197	197	1153	606	547
196	Pallicheheri	81·99	260	260	1333	697	636
197	Arpisampalaiyam	767·25	694	701	3307	1723	1584
198	Vengadadri Agaram	614·49	912	949	4638	2379	2259
199	Pillur	369·76	527	543	2718	1373	1345
200	Kavanippakkam	266·80	195	209	1015	514	501
201	Kulattur	287·07	243	243	1221	621	600
202	Kandamanadi	449·14	329	358	1712	858	854

CENSUS ABSTRACT

TALUK

L.C. No.	Name of village	Scheduled Castes.		Scheduled Tribes.		Literates.	
		Males	Females	Males	Females	Males	Females
(1)	(2)	(9)	(10)	(11)	(12)	(13)	(14
167 a/b	Marudur			Uninhabited			
168 a/b	Puntottam			Uninhabited			
169	Nannadu	220	191	..	..	345	165
170	Vedambattu	142	148	..	..	100	53
171	Perumbakkam	..	..	..	..	383	194
172	Konur	317	319	..	..	378	127
173	Teli	28	31	..	..	459	204
174	Venmaniyattur	174	169	5	6	427	174
175	Kottamangalam (Villupuram)	152	150	..	..	124	62
176	Venkatesapuram	289	276	..	..	147	64
177	Sattipattu	173	155	1	3	125	69
178	Orukodi	242	238	12	10	116	53
179	Tokavadi	263	253	..	..	223	93
180	Kondangi	347	353	..	..	194	76
181	Valudavur	751	692	4	2	763	305
182	Salamedu	126	122	..	..	488	240
183	Anangur	383	380	..	..	721	280
184	Nannattampalaiyam	178	156	1	3	225	95
185	Malavarayanur	238	210	..	..	295	106
186 a/b	Salaiyampalaiyam	718	658	..	..	883	342
186 b/b	Salaiyampalaiyam	228	222	..	..	465	212
186	Total	946	880	..	..	1348	554
187	Valavanur	864	832	..	..	2499	2122
188	Gangarampalaiyam	724	693	..	..	738	287
189 a/b	Chinnababusamudram	448	430	7	8	877	380
189 b/b	Chinnababusamudram	27	17	..	..	621	284
189	Total	475	447	7	8	1498	664
190	Pallittenaal	219	198	..	..	775	372
191	Navamalkapper	106	109	..	..	382	157
192	Kandamangalam	245	194	..	..	1056	670
193	Azhiyur	224	212	..	..	318	118
194	Pallineliyanur	456	446	..	..	361	160
195	Kottambakkam	601	544	..	..	141	46
196	Pallicheri	136	133	..	..	369	149
197	Arpisanpalaiyam	624	596	..	..	859	349
198	Vengadadri Agaram	610	575	..	..	1213	517
199	Pillur	449	430	..	..	701	303
200	Kavanippakkam	204	205	..	..	222	70
201	Kulattur	143	123	..	.	110	64
202	Kandamanadi	202	229	7	8	304	107

VILLAGE PRIMARY

3. VILLUPURAM

L C. No.	Name of village	Main workers. Total Main workers (I-IX)		Cultivators (I)		Agricultural Labourers (II)		Household Industry Manufacturing Processing, Servicing and Repairs. [V (a)]	
		Males	Females	Males	Females	Males	Females	Males	Females
(1)	(2)	(15)	(16)	(17)	(18)	(19)	(20)	(21)	(22)
167 a/b	Marudur			Uninhabited					
168 a/b	Puntottam			Uninhabited					
169	Nannadu	346	69	130	2	144	54	8	2
170	Vedambattu	131	115	35	17	83	97	..	..
171	Perumbakkam	445	19	213	3	137	1	3	2
172	Konur	466	166	193	2	168	158	22	1
173	Teli	408	70	210	8	144	57	3	..
174	Venmaniyattur	375	10	214	..	130	8	1	..
175	Kottamangalam (Villupuram)	153	2	83	..	39	1	1	..
176	Venkatesapuram	203	67	56	2	102	54	..	..
177	Sattipattu	156	15	41	5	76	1	..	..
178	Orukodi	151	20	43	..	80	12	3	3
179	Tokavadi	237	149	60	34	103	89	2	..
180	Kondangi	479	378	113	..	292	329	..	..
181	Valudavur	874	519	328	40	290	411	15	7
182	Salamedu	582	93	303	18	21	39	1	..
183	Anangur	845	373	325	1	381	359	5	3
184	Nannattampalaiyam	206	84	83	9	74	62	..	..
185	Malavarayanur	374	316	71	19	261	291	6	2
186 a/b	Salaiyampalaiyam	1247	743	390	31	800	706	..	..
186 b/b	Salaiyampalaiyam	460	184	169	8	214	170	5	1
186	Total	1707	927	559	39	1014	876	5	1
187	Valavanur	2066	454	412	25	701	344	42	9
188	Gangarampalaiyam	841	469	240	21	476	440	9	2
189 a/b	Chinnababusamudram	848	444	287	25	286	402	97	8
189 b/b	Chinnababusamudram	578	370	20	..	444	350	18	15
189	Total	1426	814	307	25	730	752	115	23
190	Pallittennal	824	176	331	42	392	127	21	2
191	Navamalkapper	440	117	145	..	177	116	12	1
192	Kandamangalam	699	72	144	4	179	39	8	2
193	Azhiyur	387	136	144	11	184	120	12	..
194	Pallineliyanur	361	167	91	1	201	157	20	6
195	Kottambakkam	404	357	15	..	377	355	2	..
196	Pallichcheri	366	295	136	80	163	198	4	1
197	Arpisampalaiyam	1083	771	216	14	736	739	9	5
198	Vengadadri Agaram	1406	696	557	27	659	634	1	3
199	Pillur	782	388	263	15	396	357	6	3
200	Kavanippakkam	284	27	128	17	104	9	2	
201	Kulattur	365	8	237	..	100	6	19	1
202	Kandamanadi	481	203	91	3	283	186	6	6

CENSUS ABSTRACT

TALUK

L.C. No.	Name of village	Main workers: Other workers [III, IV, V (b) and VI to IX]		Marginal workers.		Non-workers	
		Males	Females	Males	Females	Males	Females
(1)	(2)	(23)	(24)	(25)	(26)	(27)	(28)
167 a/b	Marudur		Uninhabited				
168 a/b	Puntottam		Uninhabited				
169	Nannadu	64	11	..	1	274	508
170	Vedambattu	13	1	..	..	97	123
171	Perumbakkam	92	13	37	6	325	779
172	Konur	83	5	6	1	411	721
173	Teli	51	5	20	50	492	769
174	Venmaniyattur	30	2	2	146	372	527
175	Kottamangalam (Villupuram)	30	1	..	..	103	237
176	Venkatesapuram	45	11	1	71	134	181
177	Sattipattu	39	9	11	86	114	189
178	Orukodi	25	5	14	71	135	216
179	Tokavadi	72	26	40	86	171	207
180	Kondangi	74	49	—	1	236	321
181	Valudavur	241	61	1	1	736	1023
182	Salamedu	257	36	..	6	424	892
183	Arangur	134	10	..	..	640	0113
184	Nannattampalaiyam	49	12	29	46	200	268
185	Malavarayanur	36	4	8	14	229	235
186 a/b	Salaiyampalaiyam	57	6	1	117	753	1007
186 b/b	Salaiyampalaiyam	72	5	..	..	408	654
186	Total	129	11	1	117	1161	1661
187	Valavanur	911	76	51	245	1784	3090
188	Gangarampalaiyam	116	6	3	22	726	973
189 a/b	Chinnababusamudram	178	9	15	..	686	1023
189 b/b	Chinnababusamudram	96	5	..	..	474	584
189	Total	274	14	15	..	1160	1607
190	Pallittennal	80	5	36	30	615	1209
191	Navamalkapper	106	..	..	..	394	722
192	Kandamangalam	368	27	..	..	869	1368
193	Azhiyur	47	5	..	..	281	505
194	Palliveliyanur	49	3	6	52	297	459
195	Kottambakkam	10	2	..	..	202	190
196	Pallichcheri	63	16	4	1	327	340
197	Arpisampalaiyam	122	13	..	2	640	811
198	Vengadadri Agaram	189	32	1	6	972	1557
199	Pillur	117	13	2	4	589	953
200	Kavanippakkam	50	1	26	241	204	233
201	Kulattur	9	1	..	..	256	592
202	Kandamanadi	101	8	3	50	374	601

VILLAGE PRIMARY

3. VILLUPURAM

L. C. No.	Name of village	Area of village in hectares	Number of Occupied Residential Houses	Number of House-holds	Total Population (including Institutional and Houseless Population)		
					Persons	Males	Females
(1)	(2)	(3)	(4)	(5)	(6)	(7)	(8)
203	Kandambakkam	409·01	422	440	2141	1093	1048
204	Kappur	692·47	635	686	3347	1760	1587
205	Maragathapuram	638·01	417	455	2101	1086	1015
206	Kandiyamadai	64·51	53	57	257	127	130
207	Pedagam	573·14	567	583	2752	1422	1330
208	Ariyalur (Villupuram)	169·12	220	229	1095	555	540
209	Chittattur (Tirukkai)	265·48	133	158	735	373	362
210	Athiyur (Tiruvadi)	94·40	257	257	1339	689	650
211	Veliyambakkam	105·91	154	154	837	430	407
212	Kongarakondam	89·50	Uninhabited				
213	Dilavanur (Tiruvadi)	159·55	237	237	1157	587	570
214	Tiruppachchanur	505·42	236	258	1314	652	662
215	Serndanur	351·64	348	357	1788	923	865
216	Panchamadevi	657·48	606	614	3108	1575	1533
217	Siruvandadu	375.20	431	433	2238	1140	1098
218	Pallippuduppattu	589·57	454	456	2192	1142	1050
219	Mandagappattu	587·97	621	709	3740	1932	1808
220	Navamalmarudur	424·71	506	506	2785	1423	1362
221	Kondur	297·32	321	323	1638	822	816
222	Chokkambattu	138·55	70	70	367	185	182
223	Mokshakulam	267·69	374	380	1645	860	785
224	Parasureddipalaiyam	291·92	421	463	2216	1098	1118
225	Puvarasankuppam	418·39	456	525	2404	1223	1181
226	Arasamangalam	496·97	531	544	2508	1278	1230
227	Kuchchippalaiyam (Ten)	163·92	180	180	835	436	399
228	Kallippattu	159·71	179	179	921	468	453
229	Vadavambalam	342·46	389	393	1930	993	937
230	Mettuppalaiyam	299·16	221	231	1179	607	572
231	Kongambattu	391·89	543	562	2680	1389	1291
232	Sorappur	367·79	315	317	1515	779	736
233	Viranam	662·55	530	540	2554	1297	1257
234	Pakkam	676·32	771	781	3896	1964	1932
235	Krishnapuram	544·48	525	526	2422	1222	1200
236	Ramapakkam	413·05	615	634	3332	1729	1603
237	Sornavur (Kilpadi)	461·56	392	397	2090	1034	1056
238	Sornavur (Melpadi)	465·97	258	264	1282	652	630
239	Kalanjikuppam	217·25	467	481	2354	1175	1179
240	Perichchambakkam	87·55	80	97	437	218	219
	TALUK RURAL TOTAL	90,250·00	80,802	83,345	416,215	212,004	204,211

CENSUS ABSTRACT

TALUK

L. C. No.	Name of village	Scheduled Castes		Scheduled Tribes		Literates	
		Males	Females	Males	Females	Males	Females
(1)	(2)	(9)	(10)	(11)	(12)	(13)	(14)
203	Kandambakkam	375	356	..	..	397	115
204	Kappur	716	648	..	..	645	209
205	Maragathapuram	367	354	..	..	375	94
206	Kandiyamadai	3	3	..	..	49	10
207	Pedagam	266	256	..	..	703	287
208	Ariyalur (Villupuram)	116	126	..	..	208	92
209	Chittattur (Tirukkai)	228	212	..	..	105	26
210	Athiyur (Tiruvadi)	27	37	..	..	311	99
211	Veliyambakkam	85	83	..	..	200	55
212	Kongarakondam			Uninhabited			
213	Dilavanur (Tiruvadi)	143	166	..	..	448	60
214	Tiruppachchanur	241	256	..	..	301	164
215	Serudanur	238	217	..	..	384	136
216	Penchamadevi	659	627	..	..	882	418
217	Siruvandadu	405	382	..	..	686	362
218	Pallippuduppattu	453	421	..	..	751	365
219	Mandagappattu	723	721	10	12	988	668
220	Navamalmarudur	786	758	..	..	544	220
221	Kondur	142	139	..	..	374	191
222	Chokkambattu	121	107	..	..	68	48
223	Mokshakulam	212	182	..	..	507	236
224	Parasureddipalaiyam	652	637	..	..	391	211
225	Puvarasamkuppam	65	62	..	..	660	212
226	Arasamangalam	166	177	..	..	614	209
227	Kuchchippalaiyam (Ten)	32	28	..	..	164	31
228	Kallippattu	49	56	..	..	242	78
229	Vadavambalam	175	159	..	..	593	204
230	Mettuppalaiyam	..	..	..	..	420	165
231	Kongambattu	452	389	..	..	732	255
232	Sorappur	376	347	9	4	345	163
233	Viranam	669	637	..	..	663	344
234	Pakkam	737	719	..	.	814	450
235	Krishnapuram	525	499	..	..	445	204
236	Ramapakkam	751	710	..	..	1,001	469
237	Sornavur (Kilpadi)	771	777		..	231	119
238	Sornavur (Melpadi)	37	42	..	..	403	220
239	Kalanjikuppam	95	85	..	..	660	239
240	Perichchambakkam	6	4		..	163	101
	TALUK RURAL TOTAL	56,389	54,094	1,454	1,436	100,149	44,138

VILLAGE PRIMARY

3. VILLUPURAM

L. C. No.	Name of village	Main workers: Total Main workers (I–IX)		Cultivators (I)		Agricultural Labourers (II)		Household Industry Manufacturing, Processing, Servicing and Repairs [V (a)]	
		Males	Females	Males	Females	Males	Females	Males	Females
(1)	(2)	(15)	(16)	(17)	(18)	(19)	(20)	(21)	(22)
203	Kandambakkam	591	100	275	6	245	86	2	..
204	Kappur	1025	534	472	204	498	322	..	..
205	Maragathapuram	619	108	273	4	215	89	29	6
206	Kandiyamadai	18	10	57	2	3	6	..	1
207	Pedagam	786	180	352	5	276	152	9	6
208	Ariyalur (Villupuram)	286	47	102	4	98	37	4	1
209	Chittattur (Tirukkai)	224	90	110	9	107	81	..	..
210	Athiyur (Tiruvadi)	364	153	161	17	146	126	..	..
211	Veliyambakkam	264	213	106	81	115	130	3	.
212	Kongarakondam	Uninhabited							
213	Dilavanur (Tiruvadi)	368	301	135	75	210	219	.	..
214	Tiruppachchanur	357	185	126	10	171	168	22	.
215	Serudanur	519	164	125	12	382	142	3	1
216	Panchamadevi	908	685	294	120	473	527	15	10
217	Siruvandadu	633	245	165	13	275	210	58	5
218	Pallippuduppattu	717	152	162	4	495	141	3	.
219	Mandagappattu	1032	342	400	33	440	292	15	1
220	Navamalmarudur	766	442	212	15	448	417	8	..
221	Kondur	441	162	157	2	231	160	5	
222	Chokkambattu	103	53	13	2	73	48	1	..
223	Mokshakulam	481	27	76		158	27	76	..
224	Parasureddipalaiyam	697	616	228	82	435	521	14	1
225	Puvarasamkuppam	691	367	238	15	309	260	.	..
226	Arasamangalam	750	708	258	10	332	681	21	
227	Kuchchippalaiyam (Ten)	236	115	67	1	153	115	..	.
228	Kallippattu	277	276	199	1	40	226	..	..
229	Vadavambalam	600	340	267	11	242	326	10	..
230	Mettuppalaiyam	370	193	249	37	107	154	5	
231	Kongambattu	813	274	211	8	517	260	17	2
232	Sorappur	454	266	101	7	325	257	5	1
233	Virunam	742	449	407	137	282	295	5	7
234	Pakkam	1135	662	318	18	692	629	21	4
235	Krishnapuram	752	421	261	27	417	387	2	2
236	Ramapakkam	986	621	288	10	546	589	14	1
237	Sornavur (Kilpadi)	564	41	75	1	478	37	..	..
238	Sornavur (Melpadi)	320	94	97	10	108	68	5	1
232	Kalanjikuppam	746	378	392	62	307	311	9	1
240	Perichchambakkam	86	4	64	3	..		..	
	TALUK RURAL TOTAL	1,19,106	51,164	49,493	6,906	45,442	41,354	4,241	176

FOOT NOTE :

1. L. C. No 125 b/b Villupuram is included in Villupuram (M).
2. L. C. No. 145 b/b Maharajapuram is included in Villupuram (M).
3. L. C. No. 166 b/b Panrimpattu is included in Villupuram (M).

CENSUS ABSTRACT

TALUK

L. C. No.	Name of village	Main workers. Other workers [III, IV, V (b) and VI to IX.]		Marginal workers.		Non-workers	
		Males	Females	Males	Females	Males	Females
(1)	(2)	(23)	(24)	(25)	(26)	(27)	(28)
203	Kandambakkam	69	8	2	10	500	938
204	Kappur	55	8	2	9	733	1044
205	Maragathapuram	102	9	7	88	460	818
206	Kandiyamadai	18	1	1	28	48	92
207	Pedagam	149	17	..	..	636	1150
208	Ariyalur (Villupuram)	82	5	4	4	265	459
209	Chittattur (Tirukkai)	7	..	6	115	143	157
210	Athiyur (Tiruvadi)	57	10	3	4	322	493
211	Veliyambakkam	40	2	..	..	166	194
212	Kongarakondam	Uninhabited					
213	Dilavanur (Tiruvadi)	23	7	10	21	209	248
214	Tiruppachchanur	38	7	22	59	273	418
215	Serudanur	59	9	21	99	383	602
216	Panchamadevi	126	28	2	11	665	837
217	Siruvandadu	135	17	..	1	507	852
218	Pallippudupattu	57	7	..	7	425	891
219	Mandagappattu	168	16	18	252	882	1214
220	Navamalmarudur	98	10	9	1	648	919
221	Kondur	48	..	27	60	354	594
222	Chokkambattu	16	3	..	..	82	129
223	Mokshakulam	171	2	..	1	379	755
224	Parasureddipalaiyam	16	9	1	3	400	491
225	Puvarasamkuppam	144	12	10	9	522	805
226	Arasamangalam	139	14	32	223	496	697
227	Kuchchipalaiyam (Ten)	16	3	..	..	200	280
228	Kallippattu	47	49	..	7	191	170
229	Vadavambalam	81	3	..	..	393	597
230	Mettuppalaiyam	9	2	..	7	237	372
231	Kongambattu	68	4	7	33	569	984
232	Sorappur	23	1	1	2	324	468
233	Viranam	42	1	18	65	537	752
234	Pakkam	101	11	12	8	817	1262
235	Krishnapuram	72	5	1	8	460	771
236	Ramapakkam	138	21	9	37	734	945
237	Sornavur (Kilpadi)	11	3	2	278	468	737
238	Sornavur (Melpadi)	110	15	14	10	318	526
239	Kalanjikuppam	38	4	30	27	309	774
240	Perichchambakkam	22	1	2	..	130	215
	TALUK RURAL TOTAL	12,930	2,730	2,203	12,570	90,695	1,39,877

4. L. C. No. 157 b/b V. Marudur is included in Villupuram (M).
5. L. C. No. 158 b/b Poontaottam is included in Villupuram (M).
6. Entire Village Kilperumbakkam (V. No. 150) is included in Villupuram (M).

Annexe

STATEMENT SHOWING THE REVENUE VILLAGES AND THEIR CONSTITUENT PANCHAYATS.

3. VILLUPURAM TALUK

L. C. No.	Name of Village	Name of Panchayat in which included with alphabetical indications where there are other segment (s).	Cross reference for the other segment (s) of Panchayat.
(1)	(2)	(3)	(4)
1	Thirunjikadu RF	..	..
2	Nallapalayam	Nallappalayam	—
3	Kadayam RF	..	..
4	Kadayam	Kadayam	..
5	Cangavaram RF	..	..
6	Karuvakshi	Karuvakshi	..
7	Chennappanayakkanpalayam	Chennappanayakkanpalayam	..
8	Panamalai	Panamalai	..
9	Sangitamangalam	Sangitamangalam	..
10	Nangattur	Nangattur	..
11	Nagar	Nagar	..
12	Senjipudur	Sengipudur a/b	18 for b/b
13	Senjikunnattur	Senjikunnattur	—
14	Thirunandipuram	Tirunandipuram	..
15	Pidaripattu	Pidarippattu	..
16	Ennayiram	Ennayiram	..
17	Brahmadesam	Brahmadesam	..
18	S. Kolapakkam	Senjipudur b/b	12 for a/b
19	Muttatur	Muttatur	..
20	Salavanur	Salavanur a/b	30 for b/b
21	Vellayaimbattu	Vellaiyampattu	..
22	Udaiyanattam RF	..	..
23	Kulirsunai	Udaiyanattam b/b	24 for a/b
24	Udaiyanattam	Udaiyanattam a/b	23 for b/b
25	Vengamur	Vengamur	..
26	Hanumanthapuram	Hanumanthapuram	..
27	Tirukkunam	Tirukkunam	..
28	Anniyur	Anniyur	..
29	Perunkalampundi	Perukalampundi	..
30	Kannandal	Salavanur b/b	20 for a/b
31	Kaliyamampundi	Kaliyamampundi	..
32	Arasalapuram	Nemur b/b	38 for a/b
33	Mandagappattu (E)	Mandagapattu	..
34	Ichchanguppam	Ichchanguppam	..
35	Esalam	Esalam	..
36	Tenper	Tenper	..
37	Nandivadi	Nandivadi	..
38	Nemur	Nemur a/b	32 for b/b
39	Melkaranai	Melkaranai	..

Annexe

3. VILLUPURAM TALUK

L.C. No.		Name of village.	Name of panchayat in which included with alphabetical indications where there are other segment (s).	Cross reference for the other segment (s) of panchayat.
(1)		(2)	(3)	(4)
40		Vijayankuppam	Elusempon b/b	45 for a/b
41		Porur	Porur a/b	42 for b/b
42		Attiyur (Tirukkai)	Porur b/b	41 for a/b
43		Velleripattu	Sitheri b/b	44 for a/b
44		Sitteri	Sitteri a/b	43 for b/b
45		Elusembon	Elusempon a/b	40 for b/b
46		Koralur	Kanjanur c/c	57 for a/c 47 for b/c
47		Vengayakuppam	Kanjanur b/c	46 for c/c 57 for a/c
48		Narasinganur	Narasinganur	..
49		Chinnatachchur	Chinnatachchur	..
50		Konkarambundi	Konkarambundi	..
51		Salai (Vikkiravandi)	Salai (Vikkiravandi)	-
52		Kuttampundi	Kuttampundi	..
53		Melkondai RF	..	..
54		Melkondai	Melkondai	..
55	a/b	Asur	Asur	..
55	b/b	Asur	Ponnankuppam	..
56		Vembi	Vembi a/b	59 for b/b
57		Kanjanur	Kanjanur a/c	47 for b/c 46 for c/c
58		Veliyandal	Veliyandal	..
59		Pundi	Vembi b/b	56 for a/b
60		Olagalapundi	Olagalapundi	..
61		Pungunam	Kasbakaranai b/b	71 for a/b
62		Kundalappuliyur	Kundalappuliyur	..
63		Kunnattur Tangal (I)	Siruvalai b/b	64 for a/b
64		Siruvalai	Siruvalai a/b	63 for b/b
65		Semmedu	Semmedu	..
66		Kakkanur	Kakkanur	..
67		Ariyalur (Tirukkai)	Ariyalur (Tirukkai)	..
68		Viramur	Viramur a/b	86 for b/b
69		Arumbuli	Soorapattu b/b	85 for a/b
70		Adanur	Adanur	..
71		Kasbakaranai	Kasbakaranai a/b	61 for b/b
72		Tumbur	Tumbur	..
73		Kottiyampundi	Kottiyampundi	-
74		Sattanur	Sattanur	..
75		Vikravandi	Vikravandi	
76		Avadaiyarpattu	Avadaiyarpattu	

Annexe

STATEMENT SHOWING THE REVENUE VILLAGES AND THEIR CONSTITUENT PANCHAYATS

3. VILLUPURAM TALUK

L.. . No.	Name of village.	Name of panchayat in which included with alphabetical indications where there are other segment (s).	Cross reference for the other segment (s) of panchayat.
(1)	(2)	(3)	(4)
77	Reddikuppam	Reddikuppam a/b	78 for b/b
78	P llaiyarkuppam	Reddikuppam b/b	77 for a/b
79	Kayattur	Kayattur	..
80	Vettukkadu	Vettukkadu	..
81	Toravi	Toravi	..
82	Panappakkam	Panappakkam	..
83	Pappanappattu	Pappanappattu	..
84	Orattur	Orattur	..
85	Surappattu	Surappattu a/b	69 for b/b
86	Valappattu	Veeranur b/b	68 for a/b
87	Kedar	Kedar	..
88	Palliyandur	Palliyandur	..
89	Ariyalur Tirukkai R F	..	..
90	Kolippattu R F	..	..
91	Kolippattu	Kolippattu	..
92	Malliyapattu	Malliyapattu	.
93	Kangiyanur	Kangiyanur	..
94	Agaram Chittamur	Agaram Chittamur	..
95	Vengandur	Vengandur	..
96	Asarankuppam	Asarankuppam	..
97	Cholaganur	Cholaganur	..
98	Tennamadevi	Tennamadevi	..
99	Ayyur Agaram	Ayyur Agaram	..
100	Mundiyampakkam	Mundiyampakkam	..
101	Panaiyapuram	Panaiyapuram	.
102	Radhapuram	Radhapuram	..
103	Madurapakkam	Madurapakkam	..
104	Kodukkur	Kodukkur	..
105	Chittalambattu	Chittalambattu	..
106	Seyyaduvinnan	Thennavarayampattu b/b	131 for a/b
107	Siruvallikulam	Siruvallikuppam	..
108	Kappiyampuliyur	Kappiyampuliyur	..
109	Kuchchippalaiyam (Vada)	Kuchchippalaiyam (Vada)	..
110	Ayyankovilpattu RF	..	..
111	Ayyankovilpattu	Ayyankovilpattu	.
112	Tiruvamattur	Tiruvamattur	..
113	Cholampundi	Cholampundi a/b	122 for b/b
114	Ariyur	Ariyur	..
115	Kuppam	Kuppam	..
116	Mambalampattu	Mambalampattu	..
117	Kalpattu	Kalpattu	.
118	Siruvakkur	Siruvakkur	..

Annexe

3. VILLUPURAM TALUK

I.C. No.	Name of village	Name of panchayat in which included with alphabetical indications where there are other segment (s).	Cross reference for the other segment (s) of panchayat.
(1)	(2)	(3)	(4)
119	Karingalippattu	Karingalippattu	..
120	Kanai	Kanai a/b	121 for b/b
121	Vailamur	Kanai b/b	120 for a/b
122	Idappalaiyam	Sholampoondi b/b	113 for a/b
123	Alattur	Alattur	..
124	Virattikuppam	Virattikuppam	..
125	Villupuram	Virattikuppam b/b	124 for a/b
126	Kakuppam (I)	Kakuppam (I)	..
127	Poyyapakkam	Poyyapakkam a/b	128 for b/b
128	Madirimangalam	Poyyapakkam b/b	127 for a/b
129	Vakkur	Vakkur	..
130	Pagandai	Pagandai	..
131	Tennavarayampattu	Tennavarayampattu a/b	106 for b/b
132	Mungilpattu	Mungilpattu	..
133	Tirumangalam	Tirumangalam	..
134	Muttarampattu	Muttarampattu	..
135	Kalingamalai	Pakkiripalayam b/b	137 for a/b
136	Valudavur	Valudavur	..
137	Pakkiripalayam	Pakkiripalayam a/b	135 for b/b
138	Nerkunam	Nerkunam	..
139	Kurampalaiyam	Seshanganur b/b	155 for a/b
140	Vadanur	Vadanur	..
141	Mattur	Mattur	..
142	Sengadu	Sengadu a/b	143 for b/b
143	Vaduganathankuppam	Sengadu b/b	142 for a/b
144	Melpadi	Melpadi	—
145 a/b	Maharajapuram	Panampattu b/b	166 a/b for a/b
146	Erumananthangal	Erumananthangal	..
147	Salaiagaram	Salaiagaram	..
148	Koliyanur	Koliyanur	..
149	Kallappattu	Kallappattu	..
150	Peddureddikuppam	Elangadu b/c	151 for a/c 161 for c/c
151	Ilangadu	Ilangadu a/c	150 for b/c 161 for c/c
152	V. Pudur	V. Pudur a/b	160 for b/b
153	Mudaliyarkuppam	Kumulam b/b	154 for a/b
154	Kumulam	Kumulam a/b	153 for b/b
155	Seshanganur	Seshanganur a/b	139 for b/b
156	Kalittirambattu	Kalittirambattu	..
157	Ammanankuppam	Thandavamoorthikuppam b/b	189 b/b for a/b
158	Periyababusamudram	Periyababusamudram	..
159	Mankuppam	Gengarampalayam b/b	188 for a/b
160	Malrajankuppam	V. Budur b/b	152 for a/b
161	Kalimiyankuppam	Elangadu c/c	150 for b/c 151 for a/c

Annexe

STATEMENT SHOWING THE REVENUE VILLAGES AND THEIR CONSTITUENT PANCHAYATS

3. VILLUPURAM TALUK

L.C. No.	Name of village	Name of panchayat in which included with alphabetical indications where there are other segment (s).	Cross reference for the other segment (s) of panchayat.
(1)	(2)	(3)	(4)
162	Kumarakuppam	Valavanur b/b	187 for a/b
163	Naraiyur	Naraiyur	..
164	Panangguppam	Panangguppam	..
165	odandanur	Todandanur	..
166 a/b	Panampattu	Panampattu a/b	145 a/b for b/b
167 a/b	Marudur	Salamedu b/c	182 for a/c 168 a/b for c/c
168 a/b	Puntottam	Salamedu c/c	167 a/b for b/c 182 for a/c
169	Nannadu	Nannadu a/b	170 for b/b
170	Vedambattu	Nannadu b/b	169 for a/b
171	Perumbakkam	Perumbakkam a/b	176 for b/b
172	Konur	Konur	..
173	Teli	Teli	..
174	Venmaniyattur	Venmaniyattur	..
175	Kottammangalam	Kottammangalam	..
176	Venkatesapuram	Perumbakkam b/b	171 for a/b
177	Sattipattu	Sattipattu a/b	178 for b/b
178	Orukodi	Sattipattu b/b	177 for a/b
179	Tokavadi	Tokavadi	..
180	Kondangi	Kondangi	..
181	Valudureddi	Valudureddi	..
182	Salamedu	Salamedu a/c	167 a/b for b/c 168 a/b for c/c
183	Anangur	Anangur	..
184	Nannattampalaiyam	Malavarayanur b/b	185 for a/b
185	Malavarayanur	Malavarayanur a/b	184 for b/b
186 a/b	Salayampalayam	Salayampalayam	..
187	Valavanur	Valavanur a/b	162 for b/b
188	Gangarampalaiyam	Gangarampalaiyam a/b	159 for b/b
189 a/b	Chinnababusamudram	Chinnababusamudram	..
189 b/b	Chinnababusamudram	Thandavamurthikuppam a/b	157 for b/b
190	Pallittennal	Pallittennal	..
191	Navamalkapper	Navamalkapper	..
192	Kandamangalam	Kandamangalam	..
193	Aliyur	Aliyur	..
194	Pallineriyanur	Pallineriyanur	..
195	Kottambakkam	Kottambakkam a/b	196 for b/b
196	Pallichcheri	Kottambakkam b/b	195 for a/b
197	Arpisampalaiyam	Arpisampalaiyam	..
198	Vengatadri Agaram	Vengatadri Agaram	..
199	Pillur	Pillur	..
200	Kavanippakkam	Kavanippakkam a/b	209 for b/b
201	Kulattur	Kulattur	..

Annexe

3. VILLUPURAM TALUK

L. C. No.	Name of village.	Name of panchayat in which included with alphabetical indications where there are other segment (s).	Cross reference for the other segment (s) of panchayat.
(1)	(2)	(3)	(4)
202	Kandamanadi	Kandamanadi	..
203	Kandambakkam	Kandambakkam	..
204	Kappur	Kappur	..
205	Maragathapuram	Maragathapuram a/b	206 for b/b
206	Kandiyamadai	Maragathapuram b/b	205 for a/b
207	Pedagam	Pedagam	..
208	Ariyalur (Villupuram)	Ariyalur (Villupuram)	..
209	Chittatur (Tirukkai)	Kavanipakkam b/b	200 for a/b
210	Athiyur (Tiruvadi)	Athiyur (Tiruvadi)	..
211	Veliyambakkam	Veliyambakkam a/b	212 for b/b
212	Kongarakondan	Veliyambakkam b/b	211 for a/b
213	Dalavanur (Tiruvadi)	Dalavanur	..
214	Tiruppachchanur	Tiruppachchanur	..
215	Serndanur	Serndanur	.
216	Panchamadevi	Panchamadevi	..
217	Siruvandadu	Siruvandadu	..
218	Pallippuduppattu	Pallippuduppattu	..
219	Mandagappattu	Mandagappattu	..
220	Navamal Marudur	Navamal Marudur	..
221	Kondur	Kondur	..
222	Chokkambattu	Chokkambattu b/b	231 for a/b
223	Mokshakulam	Mokshakulam	..
224	Parasureddipalaiyam	Parasureddipalayam	..
225	Puvarasankuppam	Puvarasankuppam	..
226	Arasamangalam	Arasamangalam	..
227	Kuchchippalaiyam (Tenu)	Kuchchippalaiyam (Tenu)	..
228	Kallippattu	Kallippattu	..
229	Vadavambalam	Vadavambalam	..
230	Mettuppalaiyam	Mettuppalaiyam	..
231	Kongambattu	Kongambattu a/b	222 for b/b
232	Sorappur	Sorappur	..
233	Viranam	Viranam	..
234	Pakkam	Pakkam	..
235	Krishnapuram	Krishnapuram a/b	240 for b/b
236	Ramapakkam	Ramapakkam	..
237	Sornavur (Kilpadi)	Sornavur (Kilpadi)	..
238	Sornavur (Melpadi)	Sornavur (Melpadi)	..
239	Kalanjikuppam	Kalanjikuppam	..
240	Perichchambakkam	Krishnapuram b/b	235 for a/b

URBAN PRIMARY

3. VILLUPURAM

L.C. No.	Name of Town/ ward.	Area of Town in km².	Number of Occupied Residential Houses	Number of house-holds	Total Population (including Institutional and Houseless Population).		
					Persons	Males	Females
(1)	(2)	(3)	(4)	(5)	(6)	(7)	(8)
II	VILLUPURAM (M)						
	Ward 1	..	572	603	3,108	1,557	1,551
	2	..	283	356	1,944	981	963
	3	..	374	415	2,229	1,115	1,114
	4	—	684	757	4,022	2,030	1,992
	5	—	415	603	2,819	1,457	1,362
	6	—	330	390	2,213	1,132	1,081
	7	..	463	524	2,843	1,486	1,357
	8	..	449	476	2,398	1,260	1,138
	9	..	425	425	2,094	1,064	1,030
	10	..	362	362	1,862	960	902
	11	..	456	480	2,275	1,169	1,106
	12	..	278	355	1,851	1,023	828
	13	..	375	432	2,467	1,319	1,148
	14	..	423	445	2,376	1,219	1,157
	15	..	480	482	2,524	1,252	1,272
	16	..	335	437	2,155	1,142	1,013
	17	..	359	482	2,250	1,189	1,061
	18	..	380	384	2,002	1,036	966
	19	..	344	454	2,171	1,133	1,038
	20	..	318	376	1,987	1,038	949
	21	..	336	457	2,135	1,068	1,067
	22	..	361	390	2,016	1,040	976
	23	..	654	715	3,677	1,852	1,825
	24	..	369	415	2,018	1,124	894
	25	..	484	660	2,759	1,422	1,337
	26	—	444	533	2,491	1,272	1,219
	27	..	441	461	2,814	1,227	1,587
	28	..	468	521	2,623	1,369	1,254
	29	—	337	3[illegible]	1,913	981	932
	30	..	488	590	2,721	1,426	1,295
	31	..	420	431	2,041	1,057	984
	32	..	496	538	2,798	1,428	1,365
	Town Total	8·29	13,403	15,144	77,091	39,828	37,263
	TALUK URBAN TOTAL	8·29	13,43	15,144	77,091	39,828	37 263

CENSUS ABSRACT

TALUK

L.C. No.	Name of Town/ ward.	Scheduled Castes.		Scheduled Tribes.		Literates	
		Males	Females	Males	Females	Males	Females
(1)	(2)	(9)	(10)	(11)	(12)	(13)	(14)
II VILLUPURAM (M)							
	Ward 1	44	45	1	..	1,091	687
	2	2	3	..	..	753	624
	3	4	2	..	..	864	655
	4	30	26	22	22	1,331	877
	5	..	..	..	..	1,190	885
	6	14	9	..	..	749	449
	7	41	68	3	4	1,191	892
	8	1	1	..	..	964	669
	9	56	43	2	4	755	525
	10	258	224	..	..	829	51
	11	89	100	..	..	899	652
	12	23	21	7	..	818	578
	13	..	..	..	..	940	606
	14	4	4	..	..	922	605
	15	1,174	1,247	..	..	574	262
	16	746	712	..	..	729	389
	17	18	23	5	7	934	697
	18	239	236	5	7	832	621
	19	37	37	1	1	918	704
	20	3	2	2	5	865	690
	21	8	5	..	..	819	644
	22	17	21	2	5	879	738
	23	47	46	4	1	1,422	1,061
	24	39	41	..	..	754	410
	25	201	203	7	5	970	691
	26	7	7	..	..	893	598
	27	73	..	..	..	1,006	674
	28	40	57	20	21	1,042	719
	29	164	146	..	..	828	652
	30	317	299	5	4	1,155	890
	31	157	169	..	..	675	453
	32	171	152	8	7	818	488
	Town Total ..	4,044	3,949	94	93	29,409	20,766
TALUK URBAN TOTAL		4,044	3,949	94	93	29,409	20,766

URBAN PRIMARY

3. VILLUPURAM

L.C. No.	Name of Town/ ward	Main Workers: Total Main Workers (I-IX)		Cultivators (I)		Agricultural Labourers (II)		Household Industry-Manufacturing, Processing, Servicing and Repairs [V (a)]	
		Males	Females	Males	Females	Males	Females	Males	Females
(1)	(2)	(15)	(16)	(17)	(18)	(19)	(20)	(21)	(22)
II	VILLUPURAM (M)								
	Ward 1	788	54	32	..	13	2	28	6
	2	462	9	23	..	4	...	22	1
	3	515	18	19	..	..	...	..	..
	4	972	71	30	2	51	4	34	5
	5	738	46	27	1	11	..	21	...
	6	508	30	2	..	11	2	1	..
	7	605	54	11	...	3	...	26	3
	8	552	31	14	..	..	1	4	1
	9	491	81	46	..	46	54	1	1
	10	425	35	2	..	..	..	3	..
	11	544	53	12	..	..	..	7	1
	12	476	19	8	..	..	..	4	..
	13	626	21	17	..	1	..	10	1
	14	609	33	17	..	10	3	25	2
	15	610	74	24	1	64	49	..	1
	16	596	13	18	..	3	..	4	2
	17	590	64	8	2	..	..	1	3
	18	464	63	1	..	19	8	3	6
	19	501	48	25	..	5	4	3	3
	20	489	54	21	1	3	..	3	4
	21	542	35	33	1	3	..	..	2
	22	472	33	14	..	..	..	2	..
	23	931	63	33	..	7	2	3	1
	24	601	17	44	..	9	1	6	2
	25	753	118	49	3	37	46	13	6
	26	693	55	54	1	20	19	8	..
	27	576	27	29	..	6	3	25	..
	28	619	51	22	..	37	1	7	4
	29	418	19	2	..	1	..	..	..
	30	561	62	23	1	4	..	2	2
	31	475	31	13	..	22	..	8	3
	32	617	138	84	25	119	53	26	5
	Town Total	18,819	1,520	757	38	512	252	300	65
	TALUK URBAN TOTAL	**18,819**	**1,520**	**757**	**38**	**512**	**252**	**300**	**65**

CENSUS ABSTRACT.

TALUK

L.C. No	Name of Town/ ward	Main Workers: Other Workers [III, IV, V (b) and VI to IX] Males (23)	Main Workers: Other Workers [III, IV, V (b) and VI to IX] Females (24)	Marginal Workers. Males (25)	Marginal Workers. Females (26)	Non-Workers Males (27)	Non-Workers Females (28)
(1)	(2)						
I VILLUPURAM (M)							
Ward	1	715	46	11	36	758	1461
	2	413	8	..	..	519	954
	3	496	18	..	..	600	1096
	4	857	60	6	28	1052	1893
	5	676	45	10	1	709	1315
	6	494	28	9	26	615	1025
	7	565	51	1	..	880	1303
	8	534	29	..	..	708	1107
	9	398	26	..	1	573	948
	10	420	35	..	..	535	867
	11	525	52	2	..	623	1053
	12	464	19	..	..	547	809
	13	598	20	11	1	682	1126
	14	557	28	1	2	609	1122
	15	522	23	1	4	641	1194
	16	571	11	..	..	546	1000
	17	581	59	..	1	599	996
	18	441	49	..	..	572	903
	19	468	41	..	8	632	982
	20	462	49	2	1	547	894
	21	506	32	..	..	526	1032
	22	456	33	..	..	568	943
	23	888	60	3	2	918	1760
	24	542	14	..	2	523	875
	25	654	63	1	1	668	1218
	26	611	35	1	10	578	1154
	27	513	24	..	10	651	1050
	28	553	46	1	13	749	1190
	29	415	19	1	3	562	910
	30	532	59	20	3	845	1230
	31	432	28	..	..	582	953
	32	388	55	3	7	808	1220
	Town Total	17,250	1,165	84	160	20,925	35,583
TALUK URBAN TOTAL		**17,250**	**1,165**	**84**	**160**	**20,925**	**35,583**

Foot Note.

LIST OF VILLAGES INCLUDED IN THE TOWN.

L.C. No.	Name of Town.	L.C. No.	Name of village included.
II	Villupuram (M)	125 b/b	Villupuram.
		145 b/b	Maharajapuram.
		166 b/b	Panambattu.
		167 b/b	V. Marudur.
		168 b/b	Poonthottam.
		V. No. 150	Keelperumbakkam entire

URBAN PRIMARY CENSUS ABSTRACT

APPENDIX

Total, Scheduled Caste and Scheduled Tribe Population—Urban Blockwise.

3. VILLUPURAM TALUK

Location Code Number.	Name of Town/Ward/ Urban Block.	E.B. No.	Total population.	Scheduled Castes.	Scheduled Tribes.
(1)	(2)		(3)	(4)	(5)
II	Villupuram (M)				
	Ward No. 1	1	792	..	..
		2	766	85	1
		3	734	..	..
		4	816	4	..
	Total	..	3,108	89	1
	Ward No. 2	5	620	5	..
		6	682	..	..
		7	623	..	—
	Total	..	1,944	5	..
	Ward No. 3	8	801	..	..
		9	710	6	..
		10	718	..	..
	Total	..	2,229	6	...
	Ward No. 4	11	736	..	...
		12	663	..	..
		13	673	3	..
		14	676	39	..
		15	538	..	44
		16	740	14	..
	Total	...	4,022	56	44
	Ward No. 5	17	673	..	..
		18	709	..	..
		19	665	..	..
		20	772	..	..
	Total	..	2,819	..	.
	Ward No. 6	21	676	17	..
		22	804	6	..
		23	733	..	..
	Total	..	2,213	23	..
	Ward No. 7	24	800	35	3
		25	728	60	..
		26	555	3	4
		27	620	11	..
	Total	..	2,843	49	7
	Ward No. 8	28	791	2	..
		29	775	..	..
		30	832	..	..
	Total	...	2,398	2	..

APPENDIX

Location Code Number.	Name of Town/Ward/ Urban/Block.	E.B. No.	Total population.	Scheduled Castes.	Scheduled Tribes.
(1)	(2)		(3)	(4)	(5)
II	Villupuram (M)				
	Ward No. 9	31	709	..	2
		32	728	84	..
		33	657	15	
	Total	..	2094	99	6
	Ward No. 10	34	685	292	..
		35	517	120	..
		36	660	70	..
	Total	..	1,862	482	..
	Ward No. 11	37	816	130	..
		38	748	59	..
		39	711	..	..
	Total	..	2,275	189	..
	Ward No. 12	40	636	43	..
		41	591	1	7
		42	624	..	..
	Total	..	1,851	44	7
	Ward No. 13	43	6[illegible]9	..	..
		44	961	..	..
		45	807	..	..
	Total	..	2,467	..	..
	Ward No. 14	46	687	..	..
		47	623	..	..
		48	477	..	..
		49	589	8	..
	Total	..	2,376	8	..
	Ward No. 15	50	588	588	..
		51	647	647	..
		52	714	714	..
		53	575	492	..
	Total	..	2,524	141	..
	Ward No. 16	54	698	698	..
		55	747	731	..
		56	710	29	..
	Total	..	2,155	1,458	..
	Ward No. 17	57	588	26	..
		58	567	3	12
		59	443	8	..
		60	552	4	..
	Total	..	2,250	41	12
	Ward No. 18	61	552	16	..
		62	546	62	12
		63	904	397	..
	Total	..	2,002	475	12

URBAN PRIMARY CENSUS ABSTRACT

APPENDIX

Total, Scheduled Caste and Scheduled Tribe Population—Urban Blockwise.

3. VILLUPURAM TALUK

Location Code Number.	Name of Town/Ward/ Urban/Block.		Total Population.	Scheduled Castes.	Scheduled Tribes.
(1)	(2)		(3)	(4)	(5)
	Villupuram (M)	E.B. No.			
	Ward No. 19	64	712	..	
		65	637	..	..
		66	822	74	
	Total	..	2,171	74	
	Ward No. 20	67	679	4	7
		68	680	1	..
		69	628	..	..
	Total	..	1,987	5	7
	Ward No. 21	70	697	..	..
		71	715	13	..
		72	723	..	..
	Total	..	2,135	13	..
	Ward No. 22	73	730	15	..
		74	629	14	..
		75	657	9	7
	Total	..	2,016	38	7
	Ward No. 23	76	614	4	..
		77	650	..	5
		78	759	..	..
		79	883	18	..
		80	771	71	..
	Total	..	3,677	93	5
	Ward No. 24	81	908	80	..
		82	641	..	..
		83	469	..	..
	Total	..	2,018	80	..
	Ward No. 25	84	805	352	..
		85	691	43	..
		86	692	1	..
		87	571	8	12
	Total	..	2,759	404	12
	Ward No. 26	88	570	..	..
		89	629	12	..
		90	676	..	..
		91	616	2	..
	Total	..	2,491	14	..
	Ward No. 27	92	735	..	..
		93	843	73	..
		94	736	..	..
	Total	..	2,314	73	..
	Ward No. 28	95	660	..	
		96	735	80	

APPENDIX

Location Code Number.	Name of Town/Ward/ Urban/Block.	E.B. No.	Total Population.	Scheduled Castes.	Scheduled Tribes.
(1)	(2)		(3)	(4)	(5)
II	Villupuram (M)	97	551	11	41
		98	677	6	
	Total	..	2,623	97	
	Ward No. 29	99	725	195	
		100	609	87	
		101	579	28	
	Total	..	1,913	310	
	Ward No. 30	102	630	53	..
		103	684	459	..
		104	672	44	..
		105	735	60	9
	Total	..	2,721	616	9
	Ward No. 31	106	682	28	..
		107	661	80	..
		108	698	218	..
	Total	..	2,041	326	..
	Ward No. 32	109	752	144	10
		110	663	179	5
		111	587	..	..
		112	791	..	..
	Total	..	2,793	323	15
	Town Total	..	77,091	7,993	187

4. TIRUKKOYILUR TALUK

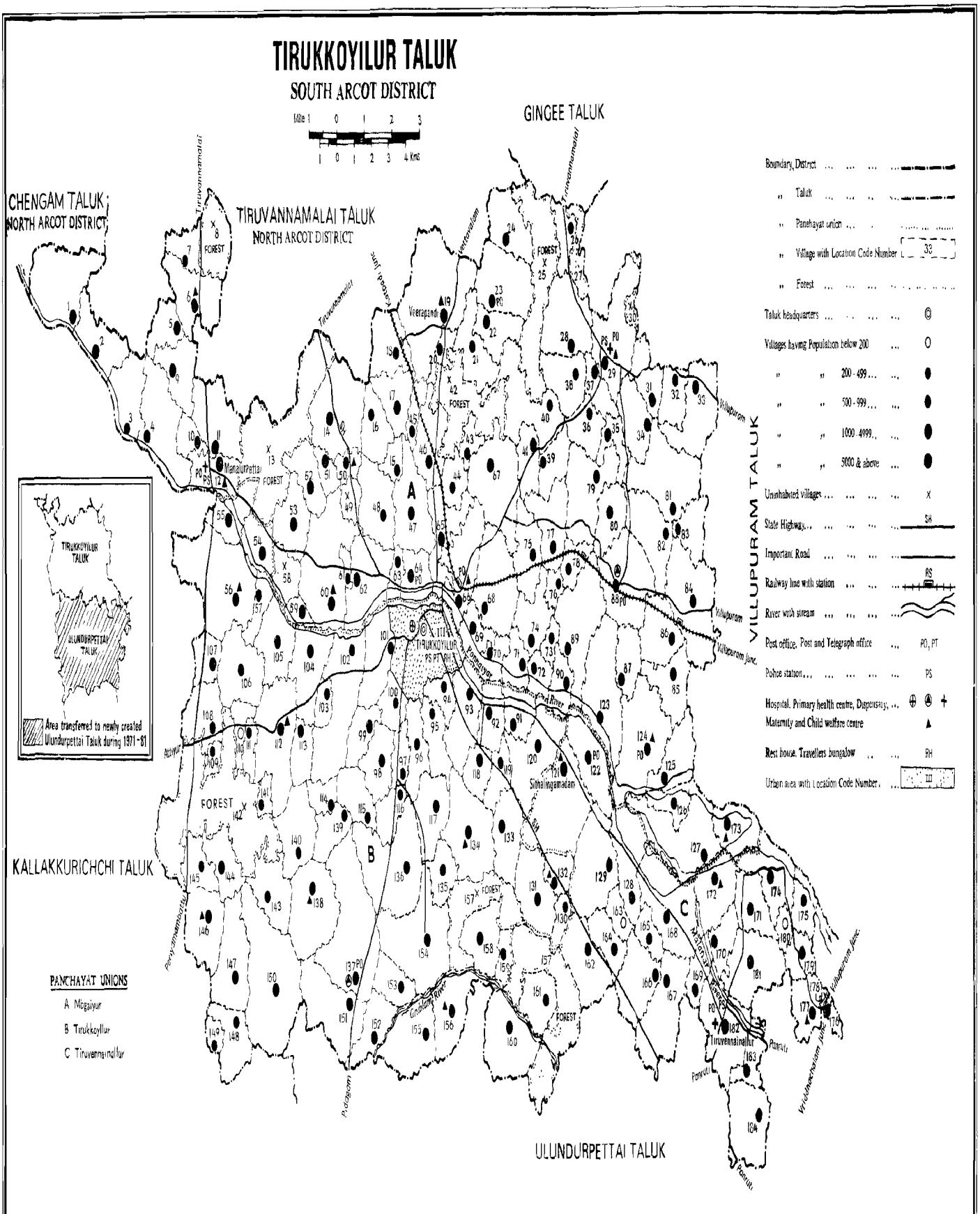

Based upon Survey of India map with the permission of the Surveyor General of India.

©Government of India Copyright, 1985.

ALPHABETICAL LIST OF VILLAGES

4. TIRUKKOYILUR TALUK.

Sl. No.	Name of village	L. C. No.	Sl. No.	Name of village	L. C. No.
(1)	(2)	(3)	(1)	(2)	(3)
1	Adichchanur	18	40	Emappur	71
2	Adoorkolapakkam	48	41	Emappur	181
3	Adukkam	26	42	Enadimangalam	174
4	Adukkam R. F.	25	43	Eralur	175
5	Agastyarmulai	61	44	Eravalam	117
6	Akkanur	163	45	Gudalur	85
7	Alambadi	79	46	Irumbalakkurichel	109
8	Alur	155	47	Jambai	4
9	Andali	69	48	Kachchikkuvachch	95
10	Andarayanur	128	49	Kadaganur	75
11	Appanandal	40	50	Kadiyar	153
12	Arakandanallur	66	51	Kallandal	21
13	Aralavadi	125	52	Kalumalam	59
14	Arasankuppam	45	53	Kandakandal	99
15	Ariyur	93	54	Kandachchipuram	29
16	Ariyur	137	55	Kangiyanur	2
17	Arkadu	124	56	Karadi	102
18	Arudangudi	107	57	Kasbakaranai	81
19	Arumbakkam	96	58	Kattuppaiyur	134
20	Arumalai	72	59	Kilkondur	90
21	Arunapuram	22	60	Kilmangalam	178
22	Arungurukkai	160	61	Kilthaiyanur	97
23	Attandamarudur	91	62	Kilvalai Anniyur	32
24	Attippakkam	14	63	Kingilivadi	76
25	Attippakkam R.F	13	64	Kiranur (Tirukkoyilur)	101
26	Attiyandal	5	65	Kodiyur	131
27	Avikolapakkam	118	66	Kodukkappattu	15
28	Ayandur	86	67	Kodungal	87
29	Chinnasevalai	169	68	Kolappurai	140
30	Chittamur	77	69	Kollur	68
31	Chittapattanam	11	70	Kolrudirambattu	52
32	Chitterippattu	83	71	Komalur	146
33	Devanur	65	72	Konakkalavadi	148
34	Deviyagaram	94a/	73	Konalavadi (Tirukkoyilur)	161
35	Deviyandal	110	74	Konganamur	7
36	Edaiyar	168	75	Kongarayanur	126
37	Edaiyur	106	76	Koovanur	56
38	Elandurai	166	77	Kottagam	58
39	Elrambattu	133	78	Kottamarudur	44

ALPHABETICAL LIST OF VLLAGES

4. TIRUKKOYILUR TALUK.

Sl. No.	Name of village	L. C. No.	Sl. No.	Name of village.	L. C. No.
(1)	(2)	(3)	(1)	(2)	(3)
79	Kudamurutti	63	117	Palangur	154
80	Kuladipamangalam	62	118	Palikkal	20
81	Kunnattur (Tiruvennainallur)	132	119	Pallichchandal	3
82	Madampundi	108	120	Panapadi	147
83	Madavilagam	37	121	Panapakkam	165
84	Malaiyambattu	183	122	Paradapattu	141
85	Manakkuppam	167	123	Paranur	89
86	Mandurpettai	12	124	Pavandur	164
87	Manampundi	64	125	Ponnaivalam	162
88	Marangiyur	175	126	Perichchanur	82
89	Melandal	1	127	Periyanur	135
90	Melathaiyanur	98	128	Ponniyandal	145
91	Melkondur	73	129	Puduppalaiyam	38
92	Melmangalam	177	130	Puduppalaiyam	129
93	Melvalai	31	131	Pulambattu	41
94	Melvarayanur	170	132	Pumari	103
95	Memalur	152	133	Puttagaram	49
96	Meyyur (Chidambaram)	122	134	Puttur (Velandai)	74
97	Meyyur (Ponniyandal)	144	135	Sadaikatti	70
98	Mogalar	156	136	Sangiyam	54
99	Molaripattu	57	137	Sattanur	180
100	Mudalur	119	138	Satyakandanur	80
101	Mudiyanur	104	139	Sellankuppam	10
102	Mugaiyur	88	140	Semmar	179
103	Murukkambadi	6	141	Sengamedu	36
104	Nariyandal	111	142	Senganankollai	151
105	Nattamur Bit R. F.	157	143	Sennakunnam	84
106	Nayanur	46	144	Sholavandipuram	150
107	Nayanur R. F.	42	145	Sirumadurai	172
108	Nedumudaiyan	114	146	Siruvanur	171
109	Nedungambattu	51	147	Sithamur	55
110	Nerkunam	70	148	Sithathur	35
111	Odaiyanatham R. F.	30	149	Sittilingamadam	121
112	Oddambattu	23	150	Sivanartangal	139
113	Odiyattur	33	151	Sorayappattu	53
114	Oduvankuppam	34	152	Swamimalai R.F.	142
115	Padiyandal	143	153	Tadattalandur	184
116	Paiyur	127	154	Takadi	105

ALPHABETICAL LIST OF VILLAGES

4. TIRUKKOYILUR TALUK

Sl. No.	Name of village.	L.C. No.	Sl. No.	Name of village.	L.C. No.
(1)	(2)	(3)	(1)	(2)	(3)
155	Tanakandal	115	170	Vadamalayanur	158
156	Tandarai	24	171	Vadamarudur	120
157	Tanikkalambattu	78	172	Valayambattu	176
158	Tattanur	149	173	Vasantakrishnapuram	17
159	Tevadiyarkuppam	9	174	Vedalam	39
160	Thachampattu R. F.	8	175	Velakkulam	16
161	Thurinjikadu R. F.	27	176	Valandai	60
162	Timmichchur	138	177	Vellamputtur	44
163	Tirukkoyilur	100	178	Vengur	136
164	Tirumalaipattu	43	179	Villivalam	159
165	Thuppalapandal	112	180	Vinnamar	116
166	Tiruvennainallur	182	181	Virancholapuram	123
167	Turinjippattu	113	182	Viranambattu	130
168	Vadagaraitayanur	67	183	Virangipuram	28
169	Vadakkunemali	92	184	Virapandi	19

VILLAGE PRIMARY

4. TIRUKKOYILUR

L.C. No.	Name of village	Area of village in hectares	Number of Occupied Residential Houses	Number of House-holds	Total Population (including Institutional and Houseless Population)		
					Persons	Males	Females
(1)	(2)	(3)	(4)	(5)	(6)	(7)	(8)
1	Melandal	745·77	343	420	2,196	1,118	1,081
2	Kangiyanur	396·01	302	357	1,868	929	939
3	Pallichchandal	307·82	140	174	906	466	440
4	Jambai	694·66	282	448	2,384	1,209	1,175
5	Attiyandal	209·33	182	214	1,100	570	530
6	Murukkambadi	480·52	333	338	1,683	851	832
7	Konganamur	207·81	142	142	793	411	382
8	Thachampattu (R.F.)	828·17		Uninhabited			
9	Tevadiyakuppam	333·61	236	272	1,291	655	636
10	Sellankuppam	149·76	112	145	715	349	366
11	Chittapattanam	473·01	286	345	1,641	796	845
12	Manalurpettai	740·95	1,154	1,219	6,092	3,038	3,054
13	Attippakkam (R.F.)	1,118·44		Uninhabited			
14	Attippakkam	1,141·21	540	542	2,413	1,084	1,329
15	Kodukkappattu	124·90	181	181	817	398	419
16	Velakkulam	309·73	87	91	557	273	284
17	Vasantakrishnapuram	347·28	285	291	1,478	737	741
18	Adichchanur	380·71	186	191	908	443	465
19	Virapandi	1,089·76	894	1,035	5,206	2,636	2,570
20	Pulikkal	133·24	191	199	977	491	486
21	Kallandai	362·09	155	162	789	409	380
22	Arunapuram	292·23	405	407	1,920	969	951
23	Oddambattu	572·58	419	491	2,665	1,348	1,317
24	Tandarai	383·55	175	243	1,233	627	606
25	Adukkam (R.F.)	789·08		Uninhabited			
26	Adukkam	178·17	162	168	934	479	455
27	Thurinjikadu (R.F.)	158·78		Uninhabited			
28	Virangipuram	554·07	343	359	1,859	952	907
29	Kandachchipuram	608·94	918	930	4,700	2,405	2,295
30	Odaiyanatham (R.F.)	88·71		Uninhabited			
31	Melvalai	267·93	248	248	1,227	619	608
32	Kilvalaiamniyur	239·05	119	126	672	349	323
33	Odiyattur	539·55	492	510	2,691	1,371	1,320
34	Oduvankuppam	335·55	213	226	1,186	622	564
35	Sithathur	178·15	367	373	2,031	1,052	979
36	Sengamedu	269·50	135	141	645	332	313
37	Madavilagam	268·83	293	306	1,463	759	704
38	Puduppalaiyam	363·81	151	169	861	460	401
39	Vedal[illegible]	274·89	161	161	677	340	337
40	Appanandal	553·58	136	136	692	350	342
41	Pulrambattu	238·57	219	219	1,018	500	518

CENSUS ABSTRACT

TALUK

L. C. No.	Name of Village	Scheduled Castes		Scheduled Tribes		Literates	
		Males	Females	Males	Females	Males	Females
(1)	(2)	(9)	(10)	(11)	(12)	(13)	(14)
1	Melandal	257	233	..	..	348	112
2	Kangiyanur	326	319	..	..	375	146
3	Pallichchandal	..	..	16	20	76	5
4	Jambai	260	245	18	12	474	82
5	Attiyandal	231	197	..	..	283	98
6	Murukkambadi	365	321	1	3	331	101
7	Konganamur	207	193	..	..	167	61
8	Thachampattu (R.F.)			Uninhabited			
9	Tevadiyakuppam	116	100	..	..	274	42
10	Sellankuppam	42	32	..	..	116	24
11	Chittapattanam	181	177	..	..	392	141
12	Manalurpettai	255	287	6	6	1,789	997
13	Attippakkam (R.F)			Uninhabited			
14	Attippakkam	72	95	13	19	607	460
15	Kodukkappattu	6.	83	..	..	166	78
16	Velakkulam	189	200	..	..	131	52
17	Vasantakrishnapuram	596	595	..	..	281	110
18	Adichchanur	76	80	..	..	212	106
19	Virapandi	459	462	19	17	932	316
20	Pulikkal	207	185	5	4	156	55
21	Kallandal	159	134	..	..	216	95
22	Arunapuram	249	256	..	..	404	88
23	Oddambattu	352	345	29	19	214	56
24	Tandarai	..	..	32	38	240	77
25	Adukkam (R.F.)			Uninhabited			
26	Adukka .	61	66	3	1	158	32
27	Thurinjikadu (R.F.)			Uninhabited			
28	Virangipuram	390	338	21	19	320	86
29	Kandachchipuram	521	504	78	79	1,270	569
30	Odaiyanatham (R.F)			Uninhabited			
31	Melvalai	105	101	5	5	277	85
32	Kilvalaianniyur	..	..	..	..	141	43
33	Odiyattur	63	54	20	15	804	419
34	Oduvankuppam	76	71	..	..	224	59
35	Sithathur	..	..	2	2	629	262
36	Sengamedu	272	255	..	..	87	10
37	Madvilagam	113	115	7	10	374	155
38	Puduppalaiyam	179	143	16	14	152	49
39	Vedalam	229	235	21	15	136	53
40	Appanandal	..	..	..	..	137	13
41	Pulrambattu	197	199	24	24	215	67

VILLAGE PRIMARY

4. TIRUKKOYILUR

L. C. No.	Name of Village.	Main Workers							
		Total Main Workers (I—IX).		Cultivators (I)		Agricultural Labourers. (II)		Household Industry-Manufacturing, Processing, Servicing and Repairs. [V (a)]	
		Males	Females	Males	Females	Males	Females	Males	Females
(1)	(2)	(15)	(16)	(17)	(18)	(19)	(20)	(21)	(22)
1	Melandal	680	3	639	2	28	1	..	..
2	Kangiyanur	511	21	402	5	70	15	2	1
3	Pallichchandal	266	12	165	11	84	113	9	..
4	Jambai	686	237	481	68	94	164	58	1
5	Attiyandal	318	93	262	90	38	1	—	—
6	Murukkambadi	487	131	248	22	163	100	16	2
7	Konganamur	222	116	124	5	80	108	2	..
8	Thachampattu (R.F.)	Uninhabited							
9	Tevadiyakuppam	363	72	257	5	72	63	12	1
10	Sellankuppam	194	27	136	4	34	15	6	2
11	Chittapattanam	439	49	257	..	75	43	14	2
12	Manalurpettai	1,621	514	502	65	261	355	182	37
13	Attippakkam (R.F.)	Uninhabited							
14	Attippakkam	513	265	354	71	91	176	6	3
15	Kodukkappattu	234	154	101	8	67	122	19	15
16	Velakkulam	155	16	145	10	2	3	4	2
17	Vasantakrishnapuram	435	3	304	1	116	2	..	..
18	Adichchanur	225	75	126	23	58	49	..	..
19	Virapandi	1,478	755	891	338	295	346	49	8
20	Pulikkal	286	202	111	54	74	110	39	18
21	Kallandal	214	12	135	5	41	5	16	..
22	Arunapuram	563	73	384	9	54	54	54	1
23	Oddambattu	769	228	491	..	308	225	15	..
24	Tandarai	331	12	218	2	97	8	5	—
25	Adukkam (R.F.)	Uninhabited							
26	Adukkam	267	3	155	..	75	—	15	2
27	Thurinjikadu (R.F.)	Uninhabited							
28	Virangipuram	560	212	348	76	144	125	5	3
29	Kandachchipuram	1,212	257	331	11	336	216	315	14
30	Odaiyanatham (R.F.)	Uninhabited							
31	Melvalai	348	109	183	14	93	85	20	..
32	Kilvalaiannyiyur	192	23	134	3	15	7	4	..
33	Odiyattur	724	325	442	112	193	199	..	..
34	Oduvankuppam	323	268	7	4	283	261	8	1
35	Sithathur	577	14	209	1	43	12	257	1
36	Sengamedu	193	33	97	4	87	28	..	..
37	Madavilagam	408	218	67	7	97	128	167	63
38	Tadappandiyam	285	79	166	2	88	75	..	..
39	Vedalam	183	8	116		47	6	..	..
40	Appanandal	214	33	207	32	5	1	..	..
41	Pulrambattu	239	9	174	..	36	8	3	..

CENSUS ABSTRACT

TALUK

L.C. No.	Name of Village.	Main Workers — Other Workers (III, IV, V (b) and VI to IX) — Males	Main Workers — Other Workers (III, IV, V (b) and VI to IX) — Females	Marginal Workers — Males	Marginal Workers — Females	Non-Workers — Males	Non-Workers — Females
(1)	(2)	(23)	(24)	(25)	(26)	(27)	(28)
1	Melandal	13	..	2	1	436	1,077
2	Kangiyanur	37	..	4	..	414	918
3	Pallichchandal	8	2	1	..	199	314
4	Jambai	53	4	2	29	521	909
5	Attiyandal	18	2	..	139	252	298
6	Murukkambadi	60	7	9	145	355	556
7	Konganamur	16	3	2	..	187	266
8	Thachampattu (R.F.)			Uninhabited			
9	Tevadiyakuppam	22	3	6	126	286	444
10	Sellankuppam	18	6	35	138	120	201
11	Chittapattanam	93	4	42	275	315	521
12	Manalurpettai	676	57	60	303	1,357	2,237
13	Attippakkam (R.F.)			Uninhabited			
14	Attippakkam	62	15	1	120	570	944
15	Kodukkappattu	47	9	..	..	164	265
16	Velakkulam	4	1	..	..	118	268
17	Vasantakrisanapuram	15	..	28	146	274	592
18	Adichchanur	41	3	6	96	212	294
19	Virapandi	243	63	129	543	1,029	1,272
20	Pulikkal	62	20	21	89	184	195
21	Kallandal	22	2	26	118	169	250
22	Arunapuram	71	9	3	273	403	605
23	Oddambattu	45	3	..	47	579	1,042
24	Tandarai	11	2	1	17	295	577
25	Adukkam (R.F.)			Uninhabited			
26	Adukkam	22	1	..	..	212	452
27	Thurinjikadu (R.F.)			Uninhabited			
28	Virangipuram	63	5	1	5	391	690
29	Kandachchipuram	230	16	19	123	1,174	1,915
30	Odaiyanatham (R.F)			Uninhabited			
31	Melvalai	52	10	15	136	256	363
32	Kilvalaianniyur	39	13	..	2	157	298
33	Odiyattur	89	14	1	78	646	917
34	Oduvankuppam	25	2	2	..	297	296
35	Sithathur	68	..	1	..	474	965
36	Sengamedu	9	1	..	..	139	280
37	Madavilagam	77	20	20	81	331	405
38	Puduppalaiyam	17	2	..	1	195	321
39	Vedalam	20	2	3	72	154	257
40	Appanandal	2	..	..	156	136	153
41	Pulrambattu	26	1	16	49	245	460

VILLAGE PRIMARY

4. TIRUKKOYILUR

L. C. No.	Name of Village.	Area of village in hectares	Number of occupied Residential Houses.	Number of House-holds.	Total Population (including Institutional and Houseless Population).		
					Persons.	Males.	Female
(1)	(2)	(3)	(4)	(5)	(6)	(7)	(8)
42	Nayanur (R.F.)	650·91		Uninhabited			
43	Tirumalaipattu	147·81	135	135	711	336	375
44	Vellamputtur	201·82	201	201	963	476	487
45	Arasankuppam	136·33	93	102	575	302	273
46	Nayanur	375·87	188	198	1,011	510	501
47	Kottamandur	507·25	428	431	2,254	1,143	1,111
48	Adoorkolapakkam	433·00	124	124	695	349	346
49	Puttagaram	127·71		Uninhabited			
50	Sadaikatti	113·88	170	171	863	454	409
51	Nedungambattu	105·53	344	344	1,566	726	840
52	Kolundirambattu	373·75	267	267	1,210	592	618
53	Soriyappattu	455·59	217	217	1,084	541	543
54	Sangiyam	433·48	247	247	1,181	619	562
55	Sithamur	323·82	250	250	1,272	667	605
56	Koovanur	1,027·12	419	421	2,195	1,064	1,031
57	Molaripattu	181·71	104	104	565	276	289
58	Kottagam	204·61		Uninhabited			
59	Kalumalam	118·91	271	280	1,445	745	700
60	Velandai	868·72	693	711	3,393	1,739	1,654
61	Agastyarmulai	53·23	104	104	504	258	246
62	Kuladipamangalam	506·06	468	505	2,533	1,275	1,258
63	Kudamurutti	121·13	182	187	819	410	409
64	Manampundi	221·86	398	408	2,089	1,029	1,060
65	Devanur	391·50	572	574	2,993	1,523	1,470
66	Arakandanallur	539·24	780	812	4,338	2,216	2,122
67	Vadagaraitayanur	684·09	451	460	2,362	1,231	1,131
68	Kollur	630·61	370	374	1,834	907	927
69	Andali	214·67	225	242	1,246	628	618
70	Nerkunam	168·47	141	144	714	342	372
71	Emapper	213·03	203	203	1,078	549	529
72	Arumulai	137·73	95	96	560	262	298
73	Melkondur	93·52	173	177	809	405	404
74	Puttur (Velandai)	295·59	380	394	2,036	1,041	995
75	Kadaganur	356·15	253	254	1,296	667	629
76	Kingilivadi	95·81	41	42	204	100	104
77	Chittamur	403·40	258	258	1,179	608	571
78	Tanikkalambattu	169·40	158	158	797	404	393
79	Alambadi	477·73	561	567	2,687	1,316	1,371
80	Sathyakandanur	2[illegible]·53	223	2[illegible]	1,1[illegible]2	6[illegible]	5[illegible]7
81	Kasbakaranai	707·78	410	420	2,045	1,059	986
82	Perichchanur	465·62	159	170	866	444	422

CENSUS ABSTRACT

TALUK

L. C. No.	Name of Village.	Scheduled Castes.		Scheduled Tribes.		Literates	
		Males	Females	Males	Females	Males	Females
(1)	(2)	(9)	(10)	(11)	(12)	(13)	(14)
42	Nayanur (R.F.)			Uninhabited			
43	Tirumalaipattu	216	236	..	..	153	91
44	Vellamputtur	191	196	..	..	138	14
45	Arasankuppam	..	..	..	..	126	60
46	Nayanur	59	57	..	..	151	34
47	Kottamarudur	296	276	..	..	404	97
48	Adoorkolapakkam	207	198	12	13	119	64
49	Puttagaram			Uninhabited			
50	Sadaikatti	19	14	..	..	184	65
51	Nedungambattu	21	22	..	..	437	350
52	Kolundirambattu	..	..	..	..	376	202
53	Sorayappattu	242	241	..	..	232	84
54	Sangiyam	235	233	..	..	306	82
55	Sithamur	112	98	..	..	277	85
56	Koovanur	333	315	..	..	472	152
57	Molaripattu	32	34	3	2	149	23
58	Kottagam			Uninhabited			
59	Kalumalam	212	200	..	..	344	156
60	Velandai	462	430	11	12	969	311
61	Agastyarmulai	..	..	..	..	145	60
62	Kuladipamangalam	318	287	..	..	547	155
63	Kudamurutti	..	..	19	16	174	107
64	Manampundi	143	122	..	..	627	431
65	Devanur	244	249	..	..	733	295
66	Arakandanallur	248	220	15	16	1,527	954
67	Vadagarajtayanur	478	442	110	117	549	191
68	Kollur	404	417	38	37	431	185
69	Andali	327	342	..	..	196	74
70	Nerkunam	220	221	3	5	137	66
71	Emapper	165	158	..	..	305	164
72	Arumulai	..	..	..	..	111	69
73	Melkondur	24	31	..	..	137	41
74	Pattur (Velandai)	275	271	..	..	543	157
75	Kudaganur	253	254	..	..	274	126
76	Kingilvadi	..	..	..	..	44	10
77	Chittamur	69	50	..	..	104	31
78	Tanikkalambattu	121	101	..	..	30	7
79	Alambadi	295	284	..	..	431	122
80	Sathyakandanur	..	..	9	6	317	53
81	Kasbakaranai	635	598	37	33	374	137
82	Perichchanur	..	..	..	..	264	97

VILLAGE PRIMARY

4. TIRUKKOYILUR

L.C. No.	Name of Village.	Main Workers: Total Main Workers (I—IX)		Cultivators (I)		Agricultural Labourers (II)		Household Industry-Manufacturing, Processing, Servicing and Repairs [V (a)].	
		Males.	Females.	Males.	Females.	Males.	Females.	Males.	Females
(1)	(2)	(15)	(16)	(17)	(18)	(19)	(20)	(21)	(22)
42	Nayanur (R.F)			Uninhabited					
43	Tirumalaipattu	219	264	137	2	71	251	8	10
44	Vellamputtur	258	36	190	1	52	32	6	2
45	Arasankuppam	165	85	67	..	40	70	1	2
46	Nayanur	278	154	174	12	69	141	7	..
47	Kottamarudur	660	486	257	21	301	423	47	30
48	Adoorkolapakkam	192	115	96	6	81	105	1	..
49	Puttagaram			Uninhabited					
50	Sadaikatti	224	2	204	1	..	..	2	..
51	Nedungambattu	335	251	228	188	53	52	2	6
52	Kolundirambattu	318	253	220	123	82	129	..	..
53	Sorayappattu	312	265	206	8	85	247	2	..
54	Sangiyam	346	115	172	..	145	115	1	..
55	Sithamur	387	86	219	3	105	79	41	..
56	Koovanur	622	258	484	35	88	213	4	5
57	Molaripattu	141	43	111	2	25	41	..	..
58	Kottagam			Uninhabited					
59	Kalumalam	428	81	171	3	206	72	..	..
60	Velandai	1,047	380	454	34	447	316	1	..
61	Agastyarmulai	145	51	60	10	52	37	..	..
62	Kuladipamangalam	805	728	502	500	243	223	4	..
63	Kudamurutti	237	119	74	7	11	43	6	1
64	Manampundi	473	88	81	3	115	62	2	1
65	Devanur	816	78	402	15	174	49	16	..
66	Arakandanallur	965	82	102	3	28	28	13	..
67	Vadagaraitayanur	675	202	553	32	77	163	7	..
68	Kollur	542	87	256	13	74	50	..	..
69	Andali	371	181	58	2	154	158	9	1
70	Nerkunam	228	65	176	13	35	39	4	2
71	Emapper	293	3	149	1	118	..	2	..
72	Arumulai	166	..	147	..	14	..	1	..
73	Melkondur	231	3	187	..	35	3	..	..
74	Puttur (Velandai)	558	165	260	7	250	156	11	1
75	Kadaganur	396	191	134	18	219	170	7	..
76	Kingilivadi	59	6	37	1	13	4	1	..
77	Chittamur	371	150	339	114	24	34	..	..
78	Tanikkalambattu	243	179	144	35	89	142	1	..
79	Alambadi	715	325	495	83	133	220	45	17
80	Sathyakandanur	330	58	280	41	32	15	2	1
81	Kasbakaranai	578	109	396	10	129	92	8	..
82	Perichchanur	290	172	167	12	88	150	8	..

CENSUS ABSTRACT

TALUK

L.C. No.	Name of Village.	Main Workers. Other Workers [III, IV, V (b) and VI to IX].		Marginal Workers.		Non-Workers.	
		Males.	Females.	Males.	Females	Males.	Females.
(1)	(2)	(23)	(24)	(25)	(26)	(27)	(28)
42	Nayanur (R.F.)			Uninhabited			
43	*Tirumalaipattu*	3	1	1	..	116	111
44	Vellamputtur	10	1	..	64	218	387
45	Arasankuppam	57	13	..	4	137	184
46	Nayanur	28	1	1	..	231	347
47	Kottamarudur	55	12	2	14	481	611
48	Adoorkolapakkam	14	2	13	41	144	192
49	Puttagaram			Uninhabited			
50	Sadikatti	18	1	9	2	221	405
51	Nedungambattu	52	5	2	73	389	516
52	Kolundirambattu	16	1	..	3	274	362
53	Sorayappattu	19	10	1	..	228	273
54	Sengiyam	28	..	..	..	273	447
55	Sithamur	22	4	..	..	280	519
56	Koovanur	46	5	46	132	396	641
57	Molaipattu	5	..	14	71	121	175
58	Kottagam			Uninhabited			
59	Kalumalam	51	6	9	6	308	613
60	Velandai	145	30	21	60	671	1,214
61	Agastyarmulai	33	4	..	..	113	195
62	Kuladipamangalam	56	5	..	..	470	530
63	Kadamurutti	146	63	4	9	169	281
64	Manampundi	275	22	40	43	516	929
65	Devanur	224	14	9	197	698	1,195
66	Arakandanallur	822	51	57	10	1,214	2,030
67	Vadagaraitayanur	38	7	4	9	552	920
68	Kollur	212	24	9	145	356	695
69	Andali	150	20	..	10	257	427
70	Nerkunam	13	11	5	125	109	182
71	Emapper	24	2	..	..	256	526
72	Arumulai	4	..	..	..	96	298
73	Melkondur	9	..	..	..	174	401
74	Puttur (Velandai)	37	1	..	2	483	828
75	Kadaganur	36	3	..	..	271	438
76	Kingilivadi	8	1	1	14	40	84
77	Chittamur	8	2	1	143	236	278
78	Tanikkalambattu	9	2	..	..	161	214
79	Alambadi	42	5	6	21	595	1,025
80	Sathyakandanur	16	1	2	21	283	498
81	Kasbakovandi	45	7	39	25	442	662
82	Perichanur	27	10	..	..	154	27

VILLAGE PRIMARY

4. TIRUKKOYILUR

L.C. No.	Name of Village	Area of village in hectares	Number of Occupied Residential Houses	Number of House-holds	Total Population (including Institutional and Houseless Population)		
					Persons	Males	Females
(1)	(2)	(3)	(4)	(5)	(6)	(7)	(8)
83	Chitterippattu	241·05	158	173	958	516	442
84	Sennakunam	729·85	692	723	3,943	2,017	1,926
85	Gudalur	359·95	265	265	1,452	742	710
86	Ayandur	398·26	421	421	2,212	1,115	1,097
87	Kodungal	262·71	431	431	2,042	956	1,086
88	Mugaiyur	642·08	675	684	3,242	1,560	1,682
89	Paranur	715·33	480	480	2,444	1,251	1,193
90	Kilkondur	221·04	211	211	1,217	634	583
91	Attandamarudur	236·44	309	309	1,530	767	763
92	Vadakkunemali	269·56	206	206	1,125	587	538
93	Ariyur	469·51	234	234	1,215	626	589
94 a/b	Deviyagaram	60·32	97	108	483	237	246
94 b/b	Deviyagaram	97 33	59	59	303	146	157
	TOTAL	157·65	156	167	786	383	403
95	Kachchikkuvachchan	257·28	98	98	453	228	225
96	Arumbakkam	279 97	178	178	858	458	400
97	Kiliyanur	155·65	192	192	922	440	482
98	Melathayanur	309·58	245	245	1,191	625	566
99	Kanakkandal	231·23	197	220	1,064	557	507
100 a/b	Tirukkoyilur	1,056.81	56	61	282	140	142
101	Kiranur (Tirukkoyilur)	419.45	190	206	1,080	554	526
102	Kandi	812.67	185	187	974	472	502
103	Pumari	129.37	156	171	800	421	379
104	Mudiyanur	443·30	177	203	1,005	511	494
105	Takadi	426.34	504	541	2,815	1,399	1,416
106	Edaiyur	496.49	228	228	1,170	588	582
107	Arudangudi	207.94	203	257	1,192	586	606
108	Madampundi	72.22	158	158	728	375	353
109	Irumbalakkurichchi	184·01	82	82	445	236	209
110	Deviyandal	150 09	37	37	173	83	90
111	Nariyandal	317·07	83	83	428	228	200
112	Thiruppalpandal	725.34	484	484	2,311	1,149	1162
113	Turinjippattu	191.97	243	251	1,249	632	617
114	Nedumudaiyan	176·22	177	177	1,008	512	496
115	Tanakanandal	62.66	117	117	668	349	319
116	Vinnamar	199.77	77	77	399	192	207
117	Eravalam	368.73	238	238	1,239	627	612
118	Avikolapakkam	193.01	212	212	1,092	555	537
119	Mudalur	219.54	197	198	979	499	480
120	Vadamarudur	589.68	504	504	2,711	1,370	1,341
121	Sittilingamadam	872.28	912	993	5,213	2,639	2,574
122	Meyyur (Chidambara)	479.45	558	585	2,862	1,424	1,438
123	Viracholapuram	631,85	268	327	1,623	849	774
124	Arkaudu	823.96	684	777	4,099	2,072	2,027

CENSUS ABSTRACT

TALUK

L C. No.	Name of village	Scheduled Castes		Scheduled Tribes		Literates	
		Males	Females	Males	Females	Males	Females
(1)	(2)	(9)	(10)	(11)	(12)	(13)	(14)
83	Sitteripattu	262	218	..	..	132	53
84	Sennakunam	570	530	31	33	851	320
85	Gudalur	460	413	15	24	268	92
86	Ayandur	10	6	..	..	684	353
87	Kodungal	94	112	..	..	588	256
88	Mugaiyur	15	15	..	..	1,043	761
89	Peranur	383	363	..	..	657	227
90	Kilkondur	406	383	..	..	410	123
91	Attandamarudur	99	135	..	..	263	64
92	Vadakkunemali	249	231	..	..	156	22
93	Ariyur	101	86	..	..	254	110
94 a/b	Deviyagaram	..	..	..	..	133	23
94 b/b	Deviygaram	72	80	..	..	29	21
	Total	72	80	..	..	162	44
95	Kaechchikkuvachchan	110	106	..	..	61	25
96	Arumbakkam	7	14	..	..	134	39
97	Kiltayanur	273	277	3	7	153	67
98	Melathaiyanur	121	124	..	..	276	29
99	Kanakanandal	14	15	38	32	228	55
100 a/b	Tirukkovilur	..	..	..	..	77	24
101	T. Kiranur	66	80	..	..	178	56
102	Karadi	203	235	14	17	195	110
103	Pumari	247	208	8	12	188	60
104	Mudiyanur	108	101	..	..	226	79
105	Takadi	345	315	..	..	348	98
106	Edaiyur	357	339	..	..	195	63
107	Arudangudi	122	142	4	3	162	66
108	Madampundi	194	189	..	..	221	100
109	Irumbalakkurichchi	136	119	..	..	101	39
110	Deviyandal	..	..	..	..	54	28
111	Nariyandal	110	104	..	..	100	49
112	Thiruppalapandal	437	431	12	9	513	196
113	Turinjippattu	192	188	..	..	195	43
114	Nedumudaiyan	32	36	..	..	62	1
115	Tanakanandal	37	42	5	6	189	41
116	Vinnamar	102	123	..	..	85	18
117	Eravalam	125	128	..	..	227	56
118	Avikolapakkam	6	7	4	3	113	27
119	Mudalur	150	137	..	..	197	95
120	Vadamarudur	445	422	..	..	312	69
121	Sittlingamadam	631	591	24	16	1,153	420
122	C. Meyyur	45	455	..	..	787	407
123	Viracholapuram	328	298	..	..	340	139
124	Arkaudu	420	402	18	10	959	308

VILLAGE PRIMARY

4. TIRUKKOYILUR

L. C. No.	Name of Village	Main Workers: Total Main Workers (I-IX)		Cultivators (I)		Agricultural Labourers (II)		Household Industry-Manufacturing Processing, Servicing and Repairs [V (a)]	
		Males	Females	Males	Females	Males	Females	Males	Females
(1)	(2)	(15)	(16)	(17)	(18)	(19)	(20)	(21)	(22)
83	Sitteripattu	270	26	147	7	75	18	30	..
84	Sennakunam	1,104	460	394	79	404	327	178	42
85	Gudalur	445	38	320	14	97	20	10	3
86	Ayandur	498	38	376	16	41	16	7	..
87	Kodungal	462	93	280	2	128	89	9	..
88	Mugaiyur	683	499	394	254	95	176	6	13
89	Peranur	782	373	377	33	347	331	3	2
90	Kilkondur	342	7	315	..	4	1	8	3
91	Attandamarudur	395	95	242	9	114	85	7	..
92	Vadakkunemali	358	68	155	..	175	64	..	..
93	Ariyur	341	34	177	15	94	17	28	..
94 a/b	Deviyagaram	127	57	61	3	20	32	31	20
94 b/b	Deviagaram	74	..	24	..	49	..	..	..
	Total	201	57	85	3	69	32	31	20
95	Kachchikkuvachchan	102	..	21	..	47	..	21	..
96	Arumbakkam	261	59	213	48	47	11	..	..
97	Kiltayanur	255	163	170	1	69	160	3	..
98	Melathaiyanur	378	70	256	6	109	61	4	1
99	Kanakanandal	329	95	222	13	79	78	6	3
100 a/b	Tirukkovilur	65	24	38	..	16	22	..	..
101	T. Kiranur	249	19	114	1	92	11	..	..
102	Karadi	246	19	124	1	70	13	17	1
103	Pumari	234	98	84	12	92	67	4	2
104	Mudiyanur	265	171	174	34	64	125	11	8
105	Takadi	784	355	453	14	247	311	24	5
106	Edaiyur	361	23	292	1	45	18	7	..
107	Arudangudi	325	153	171	22	125	122	5	2
108	Madampundi	245	72	85	4	83	46	5	1
109	Irumbalakkurichchi	106	2	53	1	47	..	..	..
110	Deviyandal	49	6	34	..	9	4	1	
111	Nariyandal	127	11	83	1	32	6	..	..
112	Thiruppalapandal	648	401	195	19	301	339	66	34
113	Turinjippattu	300	21	238	7	35	7	3	..
114	Nedumudaiyan	311	285	283	260	19	25	2	
115	Tanakanandal	227	124	203	111	5	11	4	1
116	Vinnamar	129	5	100	1	23	4	..	..
117	Eravalam	349	124	267	2	56	114	5	..
118	Avikolappakkam	296	173	215	30	57	140	3	..
119	Mudalur	275	45	198	16	46	23	8	..
120	Vadamarudur	835	514	577	214	182	278	14	2
121	Sittlingamadam	1,282	484	577	34	436	400	34	4
122	C. Meyyur	772	332	355	34	309	293	10	..
123	Viraolapuram	541	387	337	246	159	134	6	2
124	Arkandi	1165	373	695	84	238	247	20	6

CENSUS ABSTRACT

TALUK

L. C. No.	Name of Village	Main Workers. Other workers [III, IV, V (b) and VI to IX]		Marginal Workers		Non-Workers	
		Males	Females	Males	Females	Males	Females
(1)	(2)	(23)	(24)	(25)	(26)	(27)	(28)
83	Sitteripattu	18	1	28	175	218	241
84	Sennakunam	128	12	8	37	905	1,429
85	Gudalur	18	1	..	3	297	669
86	Ayandur	74	6	59	224	558	835
87	Kodungal	45	2	..	4	494	989
88	Mugaiyur	188	56	30	25	847	1,158
89	Peranur	55	7	3	71	466	749
90	Kilkondur	15	3	..	3	292	573
91	Attandamarudur	32	1	36	143	336	525
92	Vadakkanemali	28	4	..	..	229	470
93	Ariyur	42	2	3	12	282	543
94 a/b	Deviyagaram	15	2	..	..	110	189
94 b/b	Deviyagaram	1	..	14	80	58	77
	Total	**16**	**2**	**14**	**80**	**168**	**266**
95	Kachchikkuvachchan	13	..	16	65	110	160
96	Arumbakkam	1	..	36	228	161	113
97	Kiltayanur	13	2	28	86	157	233
98	Melathaiyanur	9	2	3	12	244	484
99	Kanakanandal	22	1	3	70	225	342
100 a/b	Tnukkoyilur	11	2	..	..	75	118
101	T. Kiranur	43	7	2	..	303	507
102	Karadi	35	4	2	174	224	309
103	Pumari	54	17	34	104	153	177
104	Mudiyanur	16	4	23	14	223	309
105	Takadi	60	25	..	1	615	1,060
106	Edaiyur	17	4	..	..	227	559
107	Arudangudi	24	7	50	129	211	324
108	Madampundi	72	21	4	45	126	236
109	Irumbalakkurichchi	6	1	8	74	122	133
110	Deviyandal	5	2	1	29	33	55
111	Nariyandal	12	4	10	91	91	98
112	Thiruppalapandal	86	9	9	44	492	717
113	Tarinjippattu	24	7	44	206	288	390
114	Nedumudaiyan	2	..	..	3	201	208
115	Tanakanandal	15	1	..	..	122	195
116	Vinamar	6	..	7	114	56	88
117	Eravalam	21	8	34	103	244	385
118	Avikolappakkam	21	3	2	18	257	346
119	Mudalur	23	6	1	64	223	371
120	Vadamarudur	62	20	6	65	529	762
121	Sittlingamadam	235	51	32	55	1,325	2,030
122	C. Meyyur	98	5	11	31	641	1,075
123	Viracholapuram	42	5	3	80	302	307
124	Arkaudu	152	36	35	230	932	1,424

VILLAGE PRIMARY

4. TIRUKKOYILUR

L. C. No.	Name of village	Area of villgee in hactares	Number of Occupied Residential Houses.	Number of House-holds.	Total Population (including Institutional and Houseless Population).		
					Persons	Males	Females
(1)	(2)	(3)	(4)	(5)	(6)	(7)	(8)
125	Aralavadi	340.19	289	292	1,487	748	739
126	Kongarayanur	204.47	161	179	967	492	475
127	Paiyur	756.55	491	499	2,456	1,263	1,193
128	Andarayanur	492.26	254	254	1,278	633	645
129	Puduppalaiyam	640.89	613	633	3,372	1,723	1,649
130	Viranampattu	145.22	52	52	291	150	141
131	Kodiyur	590.55	226	242	1,258	651	607
132	Kunnattur	172.27	157	170	870	432	438
133	Elrambattu	442.16	287	299	1,533	796	737
134	Kattuppaiyur	725 04	375	419	2,195	1,115	1,080
135	Periyanur	277.83	147	151	780	403	377
136	Vengur	891 24	508	564	2,926	1,491	1,435
137	Ariyur	1,299.10	796	819	3,964	2,009	1,955
138	Timmichchur	657.71	264	293	1,540	778	762
139	Sivanarthangal	223.36	121	134	651	312	339
140	Kolapparai	439.16	174	174	798	399	399
141	Paradapattu	79.90	56	56	280	144	136
142	Swamimalai (R.F.)	1,600.00			Uninhabited		
143	Padiyandal	389.81	288	291	1,380	712	668
144	Meyyur	281.82	212	222	1,124	596	528
145	Ponniyandal	267.84	181	182	967	485	482
146	Komallur	432.98	254	295	1,539	776	763
147	Panappadi	559.48	207	207	1,140	586	554
148	Konakkalavadi	339.93	137	141	665	319	346
149	Tattanur	98.57	80	80	435	218	217
150	Sholavandipuram	1,141.38	545	561	2,959	1,525	1,434
151	Senganankollai	651.88	299	299	1,638	845	793
152	Menalur	295.93	333	372	1,979	1,031	948
153	Kadiyar	251.46	147	147	740	384	356
154	Palangur	984·65	367	368	1,844	938	906
155	Alur	587.02	453	453	2,257	1,177	1,080
156	Mogalar	445.41	253	255	1,242	659	583
157	Nathamur (R.F)	1, 42.39			Uninhabited		
158	Vadamalayanur	595.59	200	207	1,004	518	486
159	Villivalam	270.19	114	114	545	267	278
160	Arungurukkai	718.96	528	528	2,646	1,344	1,302
161	Konalavadi	496.37	166	166	857	431	426
162	Pennivalam	684.59	397	397	2,053	1,052	1,001
163	Akkanur	150.37	11	11	60	33	27
164	Pavandur	241.49	391	398	1,987	1,016	971
165	Panappakkam	154.31	170	170	895	488	407

CENSUS ABSTRACT

TALUK

L.C. No.	Name of Village.	Scheduled Castes.		Scheduled Tribes.		Literates	
		Males	Females	Males	Females	Males	Females
(1)	(2)	(9)	(10)	(11)	(12)	(13)	(14)
125	Aralavadi	309	309	..	..	307	86
126	Kongarayanur	145	136	..	..	85	30
127	Paiyur	336	330	..	..	477	142
128	Andarayanur	213	195	..	..	223	112
129	Puduppalaiam	382	343	4	3	503	132
130	Viranampattu	118	110	..	..	32	12
131	Kodiyur	201	181	..	..	255	75
132	Kunnattur	218	225	..	..	173	93
133	Elrambattu	207	196	..	..	265	125
134	Kattuppaiyur	61	69	12	8	436	112
135	Periyanur	86	88	..	..	183	64
136	Vengur	369	359	..	..	580	167
137	Ariyur	435	394	..	..	717	201
138	Timmichchur	338	329	4	3	195	89
139	Sivanarthangal	130	119	..	..	100	21
140	Kolapparai	177	180	..	..	111	29
141	Paradapattu	..	..	..	..	47	11
142	Swamimalai (R.F.)			Uninhabited			
143	Padiyandal	115	105	..	..	246	60
144	Meyyur	188	171	..	..	256	58
145	Ponniyandal	265	236	..	..	156	64
146	Komallur	443	418	..	..	304	100
147	Panappadi	403	378	..	..	190	48
148	Konakkalavadi	68	70	..	..	116	34
149	Tattanur	158	155	..	..	103	47
150	Sholavandipuram	469	446	..	..	548	153
151	Senganankollai	407	383		..	313	134
152	Memalur	318	302	..	.	408	195
153	Kadiyar	189	180	..	..	118	45
154	Palangur	281	275	11	14	320	126
155	Alur	177	170	..	..	223	55
156	Mogalar	87	78	..	..	136	23
157	Nathamur (R.F.)			Uninhabited			
158	Vadamalayanur	85	76	..		79	12
159	Villivalam	77	96	.		99	41
160	Arungurukkai	163	161	..	..	382	73
161	Konalavadi	116	120	.	..	122	56
162	Pennivalam	224	201	.	..	175	30
163	Akkanur	..	..	..	..	15	11
164	Pavandur	531	475	..		344	120
165	Panappakkam	2[illegible]	276	..	..	199	89

VILLAGE PRIMARY

4. TIRUKKOYILUR

T.S. No.	Name of Village.	Main Workers: Total Main workers (I-IX)		Cultivators (I)		Agricultural Labourers (II)		Household Industry-Manufacturing Processing, Servicing and Repairs [V (a)]	
		Males	Females	Males	Females	Males	Females	Males	Females
(1)	(2)	(15)	(16)	(17)	(18)	(19)	(20)	(21)	(22)
125	Aralavadi	436	219	233	72	173	132	7	4
126	Konkarayanur	248	118	179	7	59	111	..	..
127	Paiyur	705	338	416	10	191	307	36	4
128	Andarayanur	326	191	115	17	146	161	9	3
129	Puduppalaiyam	1,063	631	469	113	544	508	5	3
130	Viranampattu	79	83	65	1	11	82	..	..
131	Kodiyur	310	102	252	49	45	53	..	..
132	Kunnattur	241	81	143	3	47	75	3	.
133	Elrambattu	437	220	321	109	43	74	42	30
134	Kattuppaiyur	598	311	423	13	129	287	11	..
135	Periyanur	237	45	136	10	79	33	17	..
136	Vengur	824	55	631	11	122	37	8	1
137	Ariyur	1,234	478	693	189	351	237	24	3
138	Timmichchur	424	79	324	54	63	20	1	..
139	Sivanarthangal	199	45	93	6	97	39	1	..
140	Kolapparai	212	151	130	27	62	115	1	1
141	Paradapattu	78	4	66	4	8	..	...	..
142	Swamimalai (R.F.)					Uninhabited			
143	Padiyandal	471	257	280	60	134	185	30	1
144	Meyyur	385	46	281	10	67	35	6	...
145	Ponniyandal	282	9	122	..	131	8	..	..
146	Komallur	465	171	346	64	86	95	2	3
147	Panappadi	382	79	272	10	82	65	9	4
148	Konakkalavadi	184	127	150	2	33	125	..	..
149	Tattanur	119	49	44	6	71	41	1	...
150	Sholavandipuram	959	335	594	15	256	285	18	5
151	Senganankollai	498	195	278	4	141	183	..	..
152	Memalur	611	129	357	12	137	82	16	2
153	Kadiyur	240	137	190	14	25	114	..	..
154	Palangur	486	43	274	1	103	25	12	..
155	Alur	773	99	620	9	105	81	9	..
156	Mogalar	388	163	318	110	48	46	3	..
157	Nathamur (R F.)					Uninhabited			
158	Vadamalayanur	282	92	206	..	61	90	9	2
159	Villivalam	181	136	129	..	46	136	4	..
160	Arungurukkai	852	426	659	289	157	135	8	1
161	Konalavadi	265	125	158	..	86	123	3	..
162	Pennivalam	625	413	284	117	302	295	..	...
163	Akkanur	17	..	15	..	2	..	..	..
164	Pavandur	595	390	174	28	293	305	33	12
165	Panappakkam	250	150	100	..	110	148	16	..

CENSUS ABSTRACT

TALUK

L. C. No.	Name of village	Main workers: Other workers [III, IV, V (b) and VI to IX.]		Marginal workers		Non-workers	
		Males	Females	Males	Females	Males	Females
(1)	(2)	(23)	(24)	(25)	(26)	(27)	(28)
125	Aralavadi	23	11	17	92	295	428
126	Konkarayanur	10	...	...	...	244	357
127	Paiyur	62	17	1	1	557	854
128	Andarayanur	56	10	11	3	296	451
129	Puduppalayam	45	7	2	21	658	997
130	Viranampattu	3	...	1	..	70	58
131	Kodiyur	13	..	3	4	338	501
132	Kunnattur	48	3	6	3	185	354
133	Elrambattu	31	7	5	7	354	510
134	Kattuppaiyur	35	11	15	29	502	740
135	Periyanur	5	2	1	30	165	302
136	Vengur	63	6	56	521	611	859
137	Ariyur	166	49	32	183	743	1,294
138	Timmichchur	36	5	66	234	288	449
139	Sivanarthangal	8	..	6	35	107	259
140	Kolapparai	19	8	1	5	186	243
141	Paradapattu	4	..	...	63	66	69
142	Swamimalai (R.F.)				Uninhabited		
143	Padiyandal	27	11	..	85	241	326
144	Meyyur	31	1	13	52	198	430
145	Ponniyandal	29	1	..	57	203	416
146	Komallur	31	9	4	97	307	495
147	Panappadi	19	..	..	..	204	475
148	Koukkalavadi	1	..	..	..	135	219
149	Tattanur	3	2	1	12	98	156
150	Sholavandipuram	91	32	1	15	565	1084
151	Senganankollai	79	8	8	1	359	597
152	Memallur	101	33	6	136	414	683
153	Kadiyur	25	9	..	..	144	219
154	Palangur	97	17	80	298	372	565
155	Alur	39	9	2	328	402	651
156	Mogalar	19	7	23	203	248	217
157	Nathamur (R.F.)				Uninhabited		
158	Vadamalayanur	5	..	4	4	232	390
159	Villivalam	8	..	..	1	86	141
160	Arunguakkai	28	1	37	320	455	556
161	Konalavadi	18	2	..	..	166	301
162	Pennivalam	39	1	2	5	425	583
163	Akkanur	..	..	2	18	14	9
164	Pavandur	95	31	66	105	355	476
165	Panappakkam	24	2	..	..	208	287

VILLAGE PRIMARY

4. TIRUKKOYILUR

T. V. C.	Name of Village	Area of village in hectares.	Number of Occupied Residential Houses	Number of House-holds	Total Population (including Institutional and Houseless Population).		
					Persons	Males	Females
(1)	(2)	(3)	(4)	(5)	(6)	(7)	(8)
166	Elandurai	452.46	331	331	1,586	802	784
167	Manakkuppam	613.36	493	493	2,163	1,136	1,027
168	Edaiyar	718.33	473	499	2,444	1,242	1,202
169	Chinna Sevalai	192.22	203	227	1,121	560	561
170	Melvarayanur	201.59	240	256	1,339	669	670
171	Siruvanur	320.21	329	342	1,722	898	824
172	Sirumadurai	436.11	431	459	2,336	1,144	1,192
173	Marangiyur	302.62	220	248	1,232	619	613
174	Enadimangalam	429.30	470	508	2,536	1,309	1,227
175	Eralur	200.45	186	186	949	484	465
176	Valaiyambattu	53.37	188	188	850	420	430
177	Melmangalam	271.08	272	272	1,394	706	688
178	Kilmangalam	83.60			Uninhabited		
179	Semmar	194.83	335	362	1,801	953	848
180	Sattanur	96.31	4	4	21	11	10
181	Emappur	524.35	439	489	2,396	1,235	1,161
182	Tiruvennainallur	648.50	1,360	1,457	7,561	3,795	3,766
183	Malaiyambattu	221.60	232	262	1,293	647	646
184	Taduttakandur	502.33	377	398	1,989	991	998
	Taluk Rural Total	**75,965·00**	**50,942**	**53,425**	**269,889**	**136,679**	**133,210**

CENSUS ABSTRACT.

TALUK

L.C. No.	Name of Village	Scheduled Castes		Scheduled Tribes.		Literates	
		Males	Females	Males	Females	Males	Females
(1)	(2)	(9)	(10)	(11)	(12)	(13)	(14)
166	Elandurai	260	224	..	..	373	149
167	Manakuppam	416	400	..	..	474	150
168	Edaiyar	541	533	2	3	451	209
169	Chinna Sevalai	261	263	..	..	123	34
170	Melvarayanur	316	319	..	..	252	109
171	Siruvanur	489	436	..	..	369	173
172	Sirumadurai	423	452	..	..	666	311
173	Marangiyur	332	339	..	..	305	115
174	Enadimangalam	293	281	..		652	285
175	Eralur	151	152	..	..	183	46
176	Valaiyambattu	228	223	..	..	147	71
177	Melmangalam	279	280	..	..	218	43
178	Kilmangalam					Uninhabited	
179	Semmar	237	216	..	..	427	143
180	Sattanur	–	..	..	..	8	9
181	Emappur	276	268	..	..	514	227
182	Tiruvennainallur	749	773	31	23	2,348	1,455
183	Malaiyambattu	61	51	..	..	289	90
184	Tadut talkondur	245	253	..	..	545	238
	TALUK RURAL TOTAL	36,453	35,219	833	805	57,462	22,804

VILLAGE PRIMARY

4. TIRUKKOYILUR

L.C. No.	Name of Village	Main Workers							
		Total Main Workers (I-IX)		Cultivators (I)		Agricultural Labourers. (II)		Household Industry-Manufacturing Processing, Servicing and Repairs. [V (a)]	
		Males.	Females	Males	Females	Males	Females	Males	Females
(1)	(2)	(15)	(16)	(17)	(18)	(19)	(20)	(21)	(22)
166	Elandurai	492	55	176	..	245	53	2	..
167	Manakkuppam	625	258	319	25	225	229	4	..
168	Edaiyar	736	431	190	10	367	389	13	6
169	Chinna Sevalai	326	238	131	69	182	165	1	1
170	Melvarayanur	380	197	162	..	190	188	3	..
171	Siruvanur	503	244	248	46	218	190	5	..
172	Sirumadurai	666	296	289	2	275	284	2	..
173	Marangiyur	283	130	126	2	116	114	4	1
174	Enadimangalam	785	311	348	27	373	277	6	1
175	Eralur	311	118	133	14	146	93	..	1
176	Valaiyambattu	271	114	141	..	104	109	..	..
177	Melmangalam	417	267	282	138	111	123	2	1
178	Kilmangalam					Uninhabited			
179	Semmnar	570	300	305	57	205	227	3	..
180	Sattanur	6	..	5	..	..	..	..	..
181	Emappur	725	181	334	16	235	146	13	..
182	Tiruvennainallur	1,881	378	443	16	422	254	77	5
183	Malaiyambattu	340	150	200	53	88	84	4	4
184	Taduttalkondur	568	449	365	205	121	223	5	..
	Taluk Rura l Total	**76,295**	**27,929**	**42,493**	**6,198**	**20,752**	**19,620**	**2,660**	**519**

CENSUS ABSTRACT

TALUK

L.C. No.	Name of Village	Main Workers: Other Workers [III, IV, V (b) and VI to IX]		Marginal Workers		Non-Workers	
		Males	Females	Males	Females	Males	Females
(1)	(2)	(23)	(24)	(25)	(26)	(27)	(28)
166	Elandurai	69	2	2	--	308	729
167	Manakkuppam	77	4	20	78	491	691
168	Edaiyar	166	26	40	58	466	713
169	Chinna Sevalai	12	3	1	21	233	302
170	Melvarayanur	25	9	36	155	253	318
171	Sivanur	32	8	18	65	377	515
172	Sirumadurai	100	10	6	94	472	802
173	Marangiyur	37	13	36	140	300	343
174	Enadimangalam	58	6	19	284	505	632
175	Eralur	32	10	..	..	173	347
176	Valaiyambattu	26	5	..	1	149	315
177	Melmangalam	22	5	--	101	289	320
178	Kilmangalam	Uninhabited					
179	Semmar	57	16	35	74	348	474
180	Sattanur	1	..	..	--	5	10
181	Emappur	143	19	44	189	466	791
182	Tiruvennainallur	939	103	78	224	1,836	3,164
183	Malaiyambattu	48	9	23	179	284	317
184	Taduttalkondur	77	21	..	5	423	544
	Taluk Rural Total	**10,390**	**1,592**	**2,147**	**12,284**	**58,237**	**92,997**

FOOT NOTE:—

L. C. 100 b/b Tirukkoyilur is included in Tirukkoyilur (P).

Entire Village Keelaiyur (V. No. 61) is included in Tirukkoyilur (P).

Annexe

STATEMENT SHOWING THE REVENUE VILLAGES AND THEIR CONSTITUENT PANCHAYATS

4. TIRUKKOYILUR TALUK

L.C. No.	Name of Village.	Name of panchayat in which included with alphabetical indications where there are other segment(s).	Cross reference for the other segment(s) of panchayat.
(1)	(2)	(3)	(4)
1	Melandal	Melandal	..
2	Kangiyanur	Kangiyanur	..
3	Pallichchandal	Jambai b/b	4 for a/b
4	Jambai	Jambai a/b	3 for b/b
5	Attiyandal	Attiyandal	—
6	Murukkambadi	Murukkambadi a/b	7 for b/b
7	Konganamur	Murukkambadi b/b	6 for a/b
8	Thachampattu R.F.	..	..
9	Tevadiyakuppam	Tevadiyakuppam a/b	10 for b/b
10	Sellankuppam	Tevadiyakuppam b/b	9 for a/b
11	Chithapattanam	Chithapattanam	..
12	Manalurpettai	Manalurpettai	..
13	Attippakkam R.F.	..	..
14	Attippakkam	Attippakkam	..
15	Kodukkappattu	Kodukkappattu a/b	16 for b/b
16	Velakkulam	Kodukkappattu b/b	15 for a/b
17	Vasantakrishnapuram	Vasantakrishnapuram a/b	45 for b/b
18	Adichchanur	Adichchanur	..
19	Virapandi	Virapandi a/b	20 for b/b
20	Palikkal	Virapandi b/b	19 for a/b
21	Kallandal	Kallandal	.
22	Arunapuram	Oddampattu b/b	23 for a/b
23	Oddampattu	Oddampattu a/b	22 for b/b
24	Tandarai	Tandarai	..
25	Adukkam R.F.	..	..
26	Adukkam	Adukkam	..
27	Thurinjikadu R.F.	..	..
28	Virangipuram	Virangipuram a/b	38 for b/b
29	Kandachchipuram	Kandachchipuram a/c	36 for b/c 37 for c/c
30	Odaiyanatham R.F.	—	..
31	Melvalai	Melvalai a/b	34 for b/b
32	Kilvalai Anniyur	Odiyattur b/b	33 for a/b
33	Odiyattur	Odiyattur a/b	32 for b/b
34	Oduvankuppam	Melvalai b/b	31 for a/b
35	Sithathur	Sithathur	—
36	Sengamedu	Kandachipuram b/c	29 for a/c 37 for c/c
37	Madavilagam	Kandachipuram c/c	29 for a/c 36 for b/c
38	Puduppalaiyam	Veerangipuram b/b	28 for a/b
39	Vedalam	Pulrambattu b/c	40 for c/c 41 for a/c
40	Appanandal	Pulrambattu c/c	39 for b/c 41 for a/c

Annexe

4. TIRUKKOYILUR TALUK

L.C. No.	Name of Village.	Name of panchayat in which included with alphabetical indications where there are other segment(s).	Cross reference for the other segment(s) of panchayat
(1)	(2)	(3)	(4)
41	Pulrambattu	Pulrambattu a/c	39 for b/c 40 for c/c
42	Nayanur R.F.	..	..
43	Tirumalaipattu	Vadakaraithayanur b/b	67 for a/b
44	Vellamputtur	Vellamputtur	..
45	Arasankuppam	Vasanthakrishnapuram b/b	17 for a/b
46	Nayanur	Nayanur	..
47	Kottamarudur	Kottamarudur	..
48	Adoorkolapakkam	Adoorkolapakkam	..
49	Puttagaram	Sadaikatti b/b	50 for a/b
50	Sadaikatti	Sadaikatti a/b	49 for b/b
51	Nedungambattu	Nedungambattu	—
52	Kolundirambattu	Kolundirambattu	—
53	Sorayappattu	Sorayappattu	..
54	Sangiyam	Sangiyam	..
55	Sithamur	Sithamur	..
56	Koovanur	Koovanur	..
57	Molaripattu	Molaripattu	..
58	Kottagam	Kalumalam b/b	59 for a/b
59	Kalumalam	Kalumalam a/b	58 for b/b
60	Velandai	Velandai	..
61	Agastyarmulai	Kuladipamangalam b/b	62 for a/b
62	Kuladipamangalam	Kuladipamangalam a/b	61 for b/b
63	Kudamurutti	Manampundi b/b	64 for a/b
64	Manampundi	Manampundi a/b	63 for b/b
65	Devanur	Devanur	..
66	Arakandanallur	Arakandanallur	..
67	Vadagaraitayanur	Vadagaraitayanur a/b	43 for b/b
68	Kollur	Kollur	..
69	Andali	Andali	..
70	Nerkunam	Nerkunam	..
71	Emapper	Emapper	..
72	Arumulai	Keelakondur b/b	90 for a/b
73	Melkondur	Melkondur	..
74	Puttur (Velandai)	Puttur	..
75	Kadaganur	Kadaganur	..
76	Kingilivadi	Chithamur b/b	77 for a/b
77	Chittamur	Chittamur a/b	76 for b/b
78	Tanikkalambattu	Tanikkalamattu	..
79	Alambadi	Alambadi	..
80	Sathyakandanur	Sathyakandanur	—
81	Kasbakaranai	Kasbakaranai a/c	82 for b/c 83 for c/c
82	Perichchanur	Kasbakaranai b/c	81 for a/c 83 for c/c
83	Sittorippattu	Kasbakaranai c/c	81 for a/c 82 for b/c

Annexe

STATEMENT SHOWING THE REVENUE VILLAGES AND THEIR CONSTITUENT PANCHAYATS

4. TIRUKKOYILUR TALUK

L.C. No.	Name of Village.	Name of panchayat in which included with alphabetical indications where there are other segment(s).	Cross reference for the other segment(s) of panchayat.
(1)	(2)	(3)	(4)
84	Sennakunam	Sennakunam	..
85	Gudalur	Gudalur	..
86	Ayandur	Ayandur	..
87	Kodungal	Kodungal	..
88	Mugaiyur	Mugaiyur	..
89	Paranur	Paranur	..
90	Kilakondur	Kilakondur a/b	72 for b/b
91	Attandamarudur	Attandamarudur	..
92	Vadakkunemali	Vadakkunemali	—
93	Ariyur	Ariyur	..
94 a/b	Deviyagaram	Deviyagaram a/c	95 for b/c 100 c/b for c/c
94 b/b	Deviyagaram	Veerattaga	..
95	Kachchikkuvachchan	Deviagaram b/c	94 a/b for a/c 100 a/b for a/c
96	Arumbakkam	Arumbakkam	..
97	Kilthaiyanur	Kilthaiyanur a/b	116 for b/b
98	Melathaiyanur	Melandal	..
99	Kanakanandal	Kanakanandal	..
100	Tirukkoyilur	Deviagaram c/c	95 for b/c 94 a/b for a/c
101	Kiranur (Tirukkoyilur)	Kiranur (Tirukkoyilur)	
102	Karadi	Karadi	—
103	Pumari	Pumari	..
104	Mudiyanur	Mudiyanur	..
105	Takadi	Takadi	..
106	Edaiyur	Edaiyur	..
107	Arudangudi	Arudangudi	..
108	Madampundi	Madampundi a/b	109 for b/b
109	Irumbalakkurichchi	Madampundi b/b	108 for a/b
110	Deviyandal	Nariyandal a/b	111 for b/b
111	Nariyandal	Nariyandal b/b	110 for a/b
112	Thiruppalapandal	Thiruppalapandal a/b	141 for b/b
113	Turinjippattu	Turinjippattu	—
114	Nedumudaiyan	Nedumudaiyan	—
115	Tanakanandal	Tanakanandal a/b	139 for b/b
116	Vennamar	Keelathayanur b/b	97 for a/b
117	Eravalam	Eravalam	..
118	Avikolapakkam	Avikolapakkam	..
119	Mudalur	Mudalur	..
120	Vadamarudur	Vadamarudur	..
121	Sittilingamadam	Sittilingamadam and Edapalayam	..
122	Meyyur (Chidambaram)	Meyyur	..
123	Viracholapuram	Viracholapuram	—
124	Arkadu	Arkadu	—

Annexe

4. TIRUKKOYILUR TALUK

L.C. No.	Name of village.	Name of panchayat in which included with alphabetical indications where there are other segment(s).	Cross reference for the other segment(s) of panchayat.
(1)	(2)	(3)	(4)
125	Arulavadi	Arulavadi	..
126	Kongarayanur	Kongarayanur	..
127	Paiyur	Paiyur	..
128	Andarayanur	Andarayanur	..
129	Puduppalaiyam	Puduppalaiyam	..
130	Viranampattu	Kodiyur c/c	131 for a/c 132 for b/c
131	Kodiyur	Kodiyur a/c	130 for c/c 132 for b/c
132	Kunnattur (Tiruvennainallur)	Kodiyur b/c	130 for c/c 131 for a/c
133	Elrambattu	Elrambattu	..
134	Kattuppaiyur	Kattuppaiyur	..
135	Periyanur	Periyanur	..
136	Vengur	Vengur	..
137	Ariyur	Ariyur	..
138	Timmichchur	Timmichchur	..
139	Sivanartangal	Thanaganandal b/b	115 for a/b
140	Kolapparai	Kolapparai	..
141	Paradapattu	Thirupalapandal b/b	112 for a/b
142	Swamimalai R.F.	...	..
143	Padiyandal	Padiyandal	..
144	Meyyur (Ponniyandal)	Meyyur (Ponniyandal)	...
145	Ponniyandal	Ponniyandal	..
146	Komalur	Komalur	..
147	Panapadi	Panapadi	..
148	Konakkalavadi	Konakkalavadi	..
149	Tattanur	Tattanur	...
150	Sholavandipuram	Sholavandipuram	..
151	Senganankollai	Senganankollai	..
152	Memalur	Memalur a/b	153 for b/b
153	Kadiyar	Memalur b/b	152 for a/b
154	Palangur	Palangur	..
155	Alur	Alur	..
156	Mogalar	Mogalur	..
157	Nattamur II Bit R.F.	..	..
158	Vadamalayanur	Vadamalayanur	..
159	Villivalam	Villivalam	..
160	Arungurukkai	Arungurukkai	..
161	Konalavadi (Tirukkoyilur)	Konalavadi (Tirukkoyilur)	..
162	Pennaivalam	Pennaivalam	..
163	Akkanur	Pavandur b/b	164 for a/b
164	Pavandur	Pavandur a/b	163 for b/b
165	Panappakkam	Panappakkam	..
166	Elandurai	Elandurai	..

Annexe

STATEMENT SHOWING THE REVENUE VILLAGES AND THEIR CONSTITUENT PANCHAYATS

4. TIRUKKOYILUR TALUK

L. C. No.	Name of village.	Name of panchayat in which included with alphabetical indications where there are other segment(s).	Cross reference for the other segment(s) of panchayat.
(1)	(2)	(3)	(4)
167	Manakkuppam	Manakkuppam	..
168	Edaiyar	Ediayar	..
169	Chinnasevalai	Chinnasevalai	..
170	Melvarayanur	Melvarayanur	..
171	Siruvanur	Siruvanur	—
172	Sirumadurai	Sirumadurai	—
173	Marangiyur	Marangiyur	—
174	Enadimangalam	Enadimangalam	—
175	Eralur	Eralur a/b	180 for b/b
176	Valaiyambattu	Valaiyambattu a/b	178 for b/b
177	Melmangalam	Melmangalam	—
178	Kilmangalam	Valaiyambattu b/b	176 for a/b
179	Semmar	Semmar	—
180	Sattanur	Eralur b/b	175 for a/b
181	Emappur	Emappur	—
182	Tiruvennainallur	Tiruvennainallur	..
183	Malaiyambattu	Malaiyambattu	—
184	Taduttalkondur	Taduttalkondur	—

URBAN PRIMARY CENSUS ABSTRACT

URBAN PRIMARY

4. TIRUKKOYILUR

L.C. No.	Name of Town/Ward.	Area of Town in km^2.	Number of Occupied Residential Houses	Number of House-holds	Total Population (including Institutional and Houseless Population).		
					Persons	Males	Females
(1)	(2)	(3)	(4)	(5)	(6)	(7)	(8)
III	TIRUKKOYILUR (P)						
	Ward 1	..	305	305	1,581	816	765
	2	..	362	415	2,085	1,069	1,016
	3	..	205	205	1,087	534	553
	4	..	245	269	1,477	756	721
	5	—	232	285	1,539	792	747
	6	..	272	272	1,542	804	738
	7	..	238	304	1,579	836	743
	8	..	195	236	1,223	595	628
	9	..	160	195	971	478	493
	10	..	218	220	1,262	639	623
	11	..	290	318	1,494	730	764
	12	..	344	344	1,806	966	840
	13	..	270	335	1,766	866	900
	14	..	224	224	1,158	607	551
	15	..	240	255	1,267	635	632
Town Total		12·00	3,800	4,182	21,837	11,123	10,714
Taluk Urban Total		12·00	3,800	4,182	21,837	11,123	10,714

CENSUS ABSTRACT

TALUK

L. C. No.	Name of Town/ Ward	Scheduled Castes.		Scheduled Tribes.		Literates.	
		Males.	Females	Males.	Females.	Males.	Females
(1)	(2)	(9)	(10)	(11)	(12)	(13)	(14)
III	TIRUKKOYILUR (P)						
	Ward 1	..	..	..	..	678	624
	2	14	16	..	..	660	437
	3	4	6	..	..	414	294
	4	..	..	..	..	610	439
	5	33	..	..	..	632	414
	6	..	..	..	..	654	515
	7	..	..	..	..	632	460
	8	5	7	53	45	383	260
	9	182	201	..	..	272	150
	10	2	1	..	..	415	214
	11	154	151	10	10	405	280
	12	85	88	2	2	646	424
	13	17	55	..	..	661	523
	14	490	440	..	..	226	57
	15	383	359	..	..	343	256
Town Total		1,369	1,304	65	57	7,634	5,377
Taluk Urban Total		1,369	1,304	65	57	7,634	5,377

URBAN PRIMARY

4. TIRUKKOYILUR

L.C. No.	Name of Town/Ward.	Main Workers: Total Main workers (I-IX)		Cultivators (I)		Agricultural Labourers (II)		Household Industry-Manufacturing Processing, Servicing and Repairs [V (a)]	
		Males	Females	Males	Females	Males	Females	Males	Females
(1)	(2)	(15)	(16)	(17)	(18)	(19)	(20)	(21)	(22)
III	TIRUKKOYILUR (P)								
	Ward 1	363	26	20	..	1	..	3	3
	2	556	70	49	2	32	38	43	7
	3	247	26	12	1	1	3	..	6
	4	383	7	37	..	10	1	1	..
	5	403	44	24	1	1	1	..	5
	6	352	23	33	3	2	..	3	..
	7	426	13	42	..	7	..	6	..
	8	298	8	19	..	28	..	5	..
	9	252	83	13	..	101	73	..	..
	10	318	12	18	..	49	2	1	..
	11	392	104	33	2	44	15	1	..
	12	426	103	9	..	1	1	8	12
	13	422	38	26	..	60	5	..	
	14	307	91	49	..	141	81	..	..
	15	304	56	18	6	162	14	..	..
Town Total		**5,449**	**704**	**402**	**15**	**640**	**234**	**71**	**33**
Taluk Urban Total		**5,449**	**704**	**402**	**15**	**640**	**234**	**71**	**33**

CENSUS ABSTRACT

TALUK

L. C. No.	Name of Town/Ward.	Main workers: Other workers [III, IV, V (b) and VI to IX.] Males	Main workers: Other workers [III, IV, V (b) and VI to IX.] Females	Marginal workers Males	Marginal workers Females	Non-workers Males	Non-workers Females
(1)	(2)	(23)	(24)	(25)	(26)	(27)	(28)
II5	TIRUKKOYILUR (P)						
	Ward 1	339	23	..	..	453	739
	2	432	23	..	6	513	940
	3	234	16	43	26	244	501
	4	335	6	—	4	373	710
	5	378	37	1	1	388	702
	6	314	20	..	..	452	715
	7	371	13	..	1	410	729
	8	246	8	4	1	293	619
	9	138	10	..	1	226	409
	10	250	10	6	6	315	605
	11	314	87	..	..	338	660
	12	408	90	..	6	540	731
	13	336	33	..	..	444	862
	14	117	10	..	61	300	399
	15	124	36	..	..	331	576
Town Total		**4,336**	**422**	**54**	**113**	**5,620**	**9,897**
Taluk Urban Total		**4,336**	**422**	**54**	**113**	**5,620**	**9,897**

FOOT NOTE—

LIST OF VILLAGE INCLUEED IN THE TOWN

L. . . No.	Name of Town	L. C. No./Village No.	Name of village included.
III	Tirukkoyilur	L. C. No. 100 b/b/ V. No. 61.	Tirukkoyilur Keelaiyur (entire)

URBAN PRIMARY CENSUS ABSTRACT

APPENDIX

Total Scheduled Caste and Scheduled Tribe Population—Urban Blockwise

Location code number.	Name of Town/Ward/ Urban Block.	E.B. No.	Total population.	Scheduled Castes.	Scheduled Tribes.
(1)	(2)		(3)	(4)	(5)
IM	Tirukkoyilur (P)				
	Ward No. 1	393	541	..	..
		394	1,040	..	..
	Total		1,581	..	..
	Ward No. 2	395	656	..	
		396	806	28	..
		397	623	2	..
	Total		2,085	30	
	Ward No. 3	398	389	..	..
		399	698	10	..
	Total		1,087	10	..
	Ward No. 4	400	877	..	..
		401	600	..	..
	Total		1,477	..	..
	Ward No. 5	402	763	..	..
		403	776	33	..
	Total		1,539	33	..
	Ward No. 6	404	923	..	..
		405	619	..	..
	Total		1,542	..	..
	Ward No. 7	406	980	..	..
		407	599	..	..
	Total		1,579		..
	Ward No. 8	408	711	8	98
		409	512	4	..
	Total		1,223	12	98
	Ward No. 9	410	971	383	..
	Ward No. 10	411	691	.	..
		412	571	3	..
	Total		1,262	3	..
	Ward No. 11	413	907	167	20
		414	587	138	..
	Total		1,494	305	20

APPENDIX

Location code number.	Name of Town/Ward/ Urban Block.	E. B. No.	Total population.	Scheduled Castes.	Scheduled Tribes.
(1)	(2)		(3)	(4)	(5)
III	Tirukkoyilur (P)				
	Ward No. 12	415	772	167	..
		416	1,034	6	4
	Total		1,806	173	4
	Ward No. 13	417	934	24	..
		418	832	28	..
	Total		1,766	52	
	Ward No. 14	419	569	341	..
		420	589	589	..
	Total		1,158	930	..
	Ward No. 15	421	505	243	..
		422	762	499	..
	Total		1,267	742	...
	TOWN TOTAL		21,837	2,673	122

5. KALLAKKURICHCHI TALUK

KALLAKKURICHCHI TALUK

SOUTH ARCOT DISTRICT

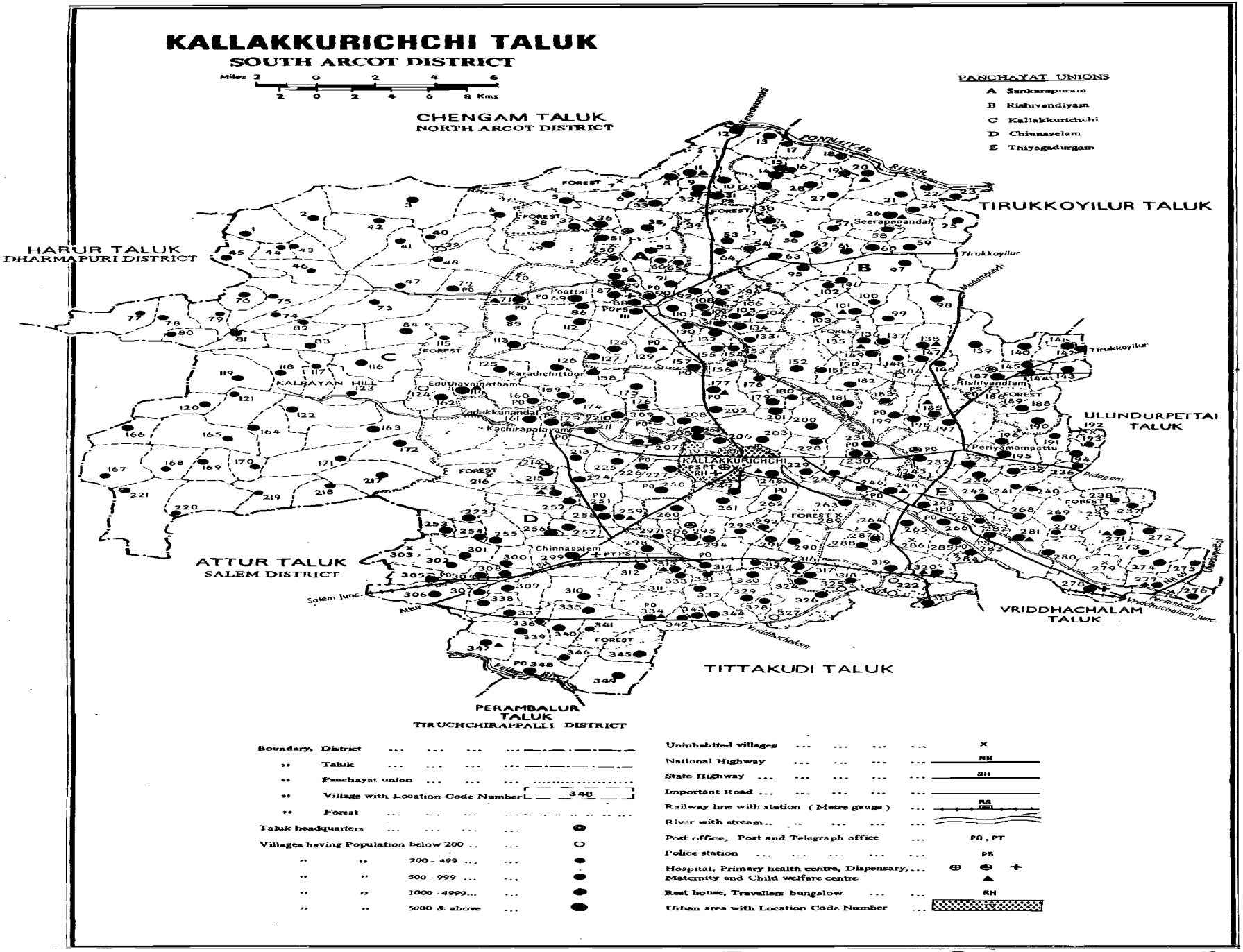

Based upon Survey of India map with the permission of the Surveyor General of India.

© Government of India Copyright. 1985.

P.Z. Press, C.S.O., Madras-5

ALPHABETICAL LIST OF VILLAGES

5. KALLAKKURICHCHI TALUK

Serial number.	Name of village.	L.C. number.	Serial number.	Name of village	L.C. number.
(1)	(2)	(3)	(1)	(2)	(3)
1	Adanur	16	46	Eduttavainattam	114
2	Agarakottalam	179	47	Eliyattur	224
3	Agraharapandalam	91	48	Endal	96
4	Alandur	2	49	Ennadu (P)	81
5	Alattur	177	50	Eranji	277
6	Alliyabadu	142	51	Eravar	294
7	Alwarmalai R.F.	239	52	Erukkambattu	168
8	Ammaaiyagaram	308	53	Erukkambattu (P)	82
9	Ammaakalattur	329	54	Eruvaypattanam	211
10	Anaikkaraikottalam	180	55	Ezhuthur	219
11	Andiyur	188	56	Gudalur	98
12	Andiyur	189	57	Gudaram (P)	1
13	Anumanandal	343	58	Gurupidapuram	274
14	Arampundi (P)	166	59	Ilavadi	301
15	Arasambattu	71	60	Indali	260
16	Arasambattu	104	61	Iriyur	326
17	Aravankadu	77	62	Irudaiyambattu	14
18	Ariyalur	95	63	Isandai	333
19	Ariyaperumanur	202	64	Iyanur	320
20	Arkkavadi	19	65	Jambadi	21
21	Arulambadi	29	66	Kachchakudi	276
22	Arumbarambattu	27	67	Kachchirayapalayam	173
23	Arur	108	68	Kadambur	59
24	Askalattur	321	69	Kadattur	213
25	Attiyur	63	70	Kaduvanur	64
26	Aviriyur	99	71	Kaduvanur R.F	94
27	Alambalam (Kallakkurichchi)	209	72	Kalaiyanallur	198
28	Alambalam (Vridhachalam)	340	73	Kalasamudram	337
29	Bangaram	259	74	Kallanattam	253
30	Brahmakundam	33	75	Kallerikuppam	153
31	Chinnakolliyur	57	76	Kallipa rai	45
32	Chinnamambattu	235	77	Kallippadi	23
33	Chettiyandal (Ten)	252	78	Kallippattu	84
34	Chettiyandal (Vada)	130	79	Kanai R.F.	115
35	Chinnaselam	299	80	Kanangur	264
36	Chittal	149	81	Kanankadu	55
37	Chittal R.F.	150	82	Kanankadu R.F.	30
38	Chittalur	242	83	Kandachchimangalam	282
39	Chittattur	273	84	Kandikkal	164
40	Chitteri	287	85	Kaniyamur	298
41	Chitterippattu	151	86	Karadichittur	126
42	Chitterippattu R.F.	184	87	Karanur	227
43	Cholambattu	129	88	Kariyalur (P)	119
44	Devapandalam	90	89	Karundalakurichchi	345
45	Eduttanur	58	90	Karunguli	328

ALPHABETICAL LIST OF VILLAGES

5. KALLAKKURICHCHI TALUK

Serial number.	Name of village.	L. C. number.	Serial number.	Name of village.	L. C. number.
(1)	(2)	(3)	(1)	(2)	(3)
91	Karuvelampadi (P)	116	136	Manalur	8
92	Kattanandal	292	137	Mandagappadi	143
93	Kattuvannanjur	111	138	Mangalam	15
94	Keelnilavur	75	139	Maniyampalaiyam (P)	78
95	Keelthukkili	79	140	Maniyandal	24
96	Kidangudaiyambattu	109	141	Manjaputtur	132
97	Kilakkadu (P)	44	142	Manmalai	125
98	Kilkuppam	342	143	Maravanattam	256
99	Kilnariyappanur	318	144	Marur	97
100	Kilpadi	138	145	Matam	245
101	Kilpattu	154	146	Mattigaikurichchi	212
102	Kilpundi	296	147	Mattur	160
103	Kiranur (Ten)	248	148	Mavadipattu	118
104	Kiranur (Vada)	9	149	Meiyanur	103
105	Kondiyanatham	123	150	Mel Nariyappanur	305
106	Kongarayapalaiyam	281	151	Melnilavur	76
107	Kottaiyur	272	152	Melpalangur	136
108	Kottalam Malai R.F.	289	153	Melpalangur R. F.	135
109	Krishnapuram	341	154	Melpattu	155
110	Krishnapuram R.F.	327	155	Melthukkili	80
111	Kudiraichchandal	226	156	Melur	295
112	Kudiyanallur	269	157	Mel Vali	191
113	Kugaiyur	348	158	Mokur	208
114	Kulattur (I)	92	159	Mondiyur	171
115	Kundalur	275	160	Mozhipattu	120
116	Kunjaram R.F.	192	161	Mudiyanur	244
117	Kunniyur	190	162	Mukkanur	52
118	Kural	339	163	Mulakkadu	4
119	Kurumbalur	3	164	Mungilpadi	300
120	Kurur	246	165	Mungilturaippattu	12
121	Kuttakudi	278	166	Munivalai	140
122	Kuttakudi R.F.	279	167	Murarbadu	157
123	Kusoppadi	85	168	Muttiyam	144
124	Lachchiyam	273	169	Nagalkudi	62
125	Lakkinayakkanpatti	5	170	Nagalur	266
126	Madavachcheri	174	171	Nallasevipuram	325
127	Madur	230	172	Nallattur	225
128	Magarur	324	173	Namasivayapuram	258
129	Magarur R.F.	322	174	Naranappatty (P)	217
130	Malaikothalam	263	175	Nattarmangalam (I)	331
131	Mallapuram	49	176	Nayinarpalaiyam	334
132	Mallapuram R.F.	50	177	Nedumanur	128
133	Malliampadi	163	178	Neyvanattam	178
134	Manandal	206	179	Nilamangalam	229
135	Mamandur	349	180	Ninnaiyur	271

ALPHABETICAL LIST OF VILLAGES

5. KALLAKKURICHCHI TALUK

Serial number.	Name of village.	L. C. number.	Serial number.	Name of village.	L. C. number.
(1)	(2)	(3)	(1)	(2)	(3)
181	Niramati	247	226	Porasakkurichchi R.F.	286
182	Nochchimedu	117	227	Porasappattu	17
183	Nurolai	137	228	Porpadakurichchi	261
184	Odiyandal	60	229	Porppalampattu	100
185	Ogaiyur (I)	319	230	Poruvallur	13
186	Olagadaiyambattu	66	231	Pottiyam (P)	172
187	Olagalappadi	10	233	Poykkunam	112
188	Olagamkattan	250	232	Pridivimangalam	232
189	Olagiyanallur	330	234	Pudupalapattu	72
190	Pachcheri (P)	47	235	Puduppattu	36
191	Pachcheri (P)	218	236	Pukkiravari	316
192	Padarampallam (I)	214	237	Pukkulam	233
193	Pakkam	53	238	Pundi	309
194	Pakkampadi	347	239	Pusappadi	302
195	Palaiyanur	134	240	Pusappadi R.F.	303
196	Palaiyasiruvangur	152	241	Puttai	69
197	Palarambattu	159	242	Puttai R.F.	70
198	Pallagachcheri	199	243	Puttirambattu	51
199	Pallippattu	182	244	Ramarajapuram	131
200	Pandiyankuppam	255	245	Rangappanur	37
201	Pannippadi (P)	83	246	Rangappanur R.F.	38
202	Paramanattam	156	247	Ravattanallur	35
203	Parigam	162	248	Ravattanallur R.F.	34
204	Parigam R.F.	124	249	Rayapalaiyam	312
205	Pasar	139	250	Rayappanur	306
206	Pavandur	146	251	Rayasamudram	32
207	Pavunjippattu	6	252	Rishivandiyam	187
208	Pavunjippattu R.F.	7	253	Rishivandiyam R.F.	186
209	Payittandurai	223	254	Sadaiyampattu	207
210	Peral	148	255	Sankarapuram	88
211	Periyakolliyur	56	256	Sattanur (P)	288
212	Periyamambattu	195	257	Sattaputtur	147
213	Periyapagandai	102	258	Saundarivallippalaiyam	89
214	Perumalnattam (P)	43	259	Sellakkakuppam	106
215	Perumangalam	324	260	Sellampattu	113
216	Perumbur	48	261	Sembadakurichchi	210
217	Peruvangur	228	262	Sembakurichchi	344
218	Pettanur	313	263	Sembarambattu	86
219	Pettasamudram	335	264	Sembarambattu	176
220	Pilamedu	185	265	Serapattu	42
221	Piravadaiyambattu	141	266	Serkkalur (P)	41
222	Ponparappi (Ten)	304	267	Seshasamudram	127
223	Ponparappi (Vada)	31	268	Sirpanandal	26
224	Poraiyur	238	269	Sirumangalam	317
225	Porasakkurichchi	265	270	Sirunagalur	237

ALPHABETICAL LIST OF VILLAGES

5. KALLAKKURICHCHI TALUK

Serial number	Name of village	L.C. number.	Serial number.	Name of village	L.C. number.
(1)	(2)	(3)	(1)	(2)	(3)
271	Sirupanaiyur	25	311	Uppur (P)	167
272	Siruval	240	312	Urangani	68
273	Siruvallur (Mel)	11	313	Vadakkanandal	161
274	Siruvallur (Ten)	332	314	Vadamamandur	28
275	Siruvallur (Vada)	110	315	Vadapundi	267
276	Siruvangur	203	316	Valaiyambattu	133
277	Siruvattur	314	317	Valappadi (P)	122
278	Sittantangal	67	318	Valavandankuppam	236
279	Sivapuram	65	319	Vanapuram	61
280	Somanathapuram	270	320	Vanavaratti	290
281	Somandarkudi	205	321	Vandagappadi (P)	169
282	Sripadanallur	20	322	Vanivandal	201
283	Sulankurichchi	181	323	Vanjikkuli (P)	40
284	Suttamalai	18	324	Vannanjur	204
285	Tachchur	249	325	Vanniyur	165
286	Takarai	222	326	Varadappalur	315
287	Takarai R F.	216	327	Varagur	93
288	Tandalai	200	328	Varam (P)	221
289	Tavadippattu	158	329	Varanjaram	283
290	Tengiyanattam	215	330	Varanjaram R.F.	284
291	Tennerikuppam	193	331	Vasudevanur	307
292	Thagamthiruthapuram	338	332	Vazhakuli	39
293	Thatheripuram	336	333	Velakkurichchi	285
294	Timmalai	194	334	Velanandal	183
295	Timmanandal	107	335	Velarikkadu	73
296	Tinnapuram	254	336	Vellimalai (P)	121
297	Tirukkanangur	175	337	Vengadu (P)	74
298	Tiruvarangam	22	338	Vengavadi	268
299	Tiyagai	241	339	Vengilam	145
300	Todarippattu (P)	170	340	Vettiperumalagaram	257
301	Toluvantangal	54	341	Vilakkur	234
302	Torangur	220	342	Vilambar	262
303	Torasalur (Ten)	291	343	Vilvathi	46
304	Torasalur (Vada)	197	344	Vinaitirttapuram	297
305	Tottappadi	310	345	Virabhyankaram	346
306	Tottappadi R. F.	311	346	Viracholapuram	231
307	Tottiyam	251	347	Viriyur	105
308	Tyagarajapuram	87	348	Virugavur	243
309	Udaiyamampattu	196	349	Yal	191
310	Udaiyana Cheri	280			

VILLAGE PRIMARY CENSUS ABSTRACT

5. KALLAKKURICHCHI

L. C. No.	Name of village	Area of village in hectares	Number of Occupied Residential Houses	Number of House-holds	Total Population (including Institutional and Houseless Population.)		
					Persons	Males	Females
(1)	(2)	(3)	(4)	(5)	(6)	(7)	(8)
1	Gudaram (P)	993.23	133	133	631	313	318
2	Alandur	1,592 74	169	169	766	378	388
3	Kurumbalur	2,014.66	140	140	651	328	323
4	Mulakkadu	2,156.07	122	123	594	321	273
5	Lakkinayakkanpatti	621.68	583	589	3,012	1,524	1,488
6	Pavunjippattu	695.01	222	222	1,127	568	559
7	Pavunjippattu R. F.	1,745.76			Uninhabited		
8	Manalur	430.61	244	257	1,364	664	700
9	Kiranur (Vada)	280.87	206	237	1,137	556	581
10	Olagalappadi	478.54	414	435	2,368	1,189	1179
11	Siruvallur (Mel)	539.07	548	617	3,356	1,704	1652
12	Mungilturaippattu	724.18	742	845	4,039	2046	1993
13	Poruvallur	595.22	224	224	1,098	549	549
14	Irudaiyampattu	142.97	349	349	1,913	960	953
15	Mangalam	476.69	265	265	1,569	804	765
16	Adanur	233.53	83	83	378	205	173
17	Porasappattu	314.33	164	164	824	423	401
18	Suttamalai	378.81	137	137	617	312	305
19	Arkkavadi	262.09	187	187	950	464	486
20	Sripadanallur	570.51	274	274	1,361	684	677
21	Jambadai	760.81	320	320	1,608	843	765
22	Tiruvarangam	284.07	211	234	1.255	625	630
23	Kallippadi	280.82	213	213	982	488	494
24	Maniyandal	340.71	81	134	621	311	310
25	Sirupanaiyur	639.50	193	193	910	461	449
26 a/c	Sirpanandal	982.76	582	582	2,672	1,420	1,252
26 b/c	Sirpanandal	209.33	489	534	2,461	1,229	1,232
26 c/c	Sirpanandal	272.87	242	242	1,188	604	584
	Total	1,464.96	1,313	1,358	6,321	3,253	3,068
27	Arumbarambattu	656·51	188	188	955	503	452
28	Vadamamandur	486.38	270	270	1,376	695	681
29	Arulambadi	251·76	395	395	2,095	1,011	1,084
30	Kanankadu R. F.	1,446·29			Uninhabited		
31	Vadaponparappi	266.60	222	222	1,155	578	577
32	Rayesamudram	390·21	146	146	783	395	388
33	Brahmakundam	231·44	610	610	3,168	1,681	1,487
34	Ravuthanallur R. F.	471·05			Uninhabited		
35	Ravuthanallur	735·92	528	528	2,574	1,328	1,246
36	Puduppattu	554·26	590	590	2,906	1,485	1,421
37	Rangappanur	328·40	574	574	2,952	1,524	1,428
38	Rangappanur R. F.	936·44			Uninhabited		
39	[illegible]	711·74	45	45	198	85	113
40	Vanjikkuli (P)	1,078·3	91	93	349	181	168

CENSUS ABSTRACT

TALUK

L.C. No.	Name of village	Scheduled Castes		Scheduled Tribes		Literates	
		Males	Females	Males	Females	Males	Females
(1)	(2)	(9)	(10)	(11)	(12)	(13)	(14)
1	Gudaram (P)	..	..	312	316	12	6
2	Alandur	..	..	375	384	2	2
3	Kurumbalur	..	..	320	315	8	..
4	Mulakkadu	5	1	312	270	41	17
5	Lakkinayakkanpatti	257	225	..	..	320	130
6	Pavunjippattu	58	65	5	10	137	25
7	Pavunjippattu R. F.			Uninhabited			
8	Manalur	229	259	36	28	273	99
9	Kiranur (Vada)	88	86	..	..	243	117
10	Olagalappadi	309	300	..	..	635	313
11	Siruvallur (Mel)	362	321	..	..	850	477
12	Mungilturaippattu	310	291	..	..	1,237	704
13	Poruvallur	..	..	..	..	207	55
14	Irudaiyambattu	..	..	..	..	511	361
15	Mangalam	277	262	..	..	397	216
16	Adanur	..	..	..	..	105	33
17	Porasappattu	172	145	..	..	178	66
18	Suttamalai	105	110	..	..	92	31
19	Arkkavadi	57	52	..	..	146	32
20	Sripadanallur	..	..	..	..	351	139
21	Jambadai	194	172	..	..	608	191
22	Tiruvarangam	239	256	..	..	250	110
23	Kallippadi	126	130	..	..	184	74
24	Maniyandal	..	..	..	..	182	56
25	Sirupanaiyur	111	97	..	..	183	99
26a/a	Sirpanandal	482	445	..	..	526	136
26b/b	Sirpanandal	150	158	..	..	359	79
26c/c	Sirpanandal	..	..	..	..	184	42
	Total	632	603	..	..	1,069	257
27	Arumbarambattu	273	252	..	..	125	31
28	Vadamamandur	186	175	..	..	187	54
29	Arulambadi	175	187	..	..	548	367
30	Kanankadu R. F.			Uninhabited			
31	Vadaponparappi	77	83	..	..	207	90
32	Rayasamudram	171	162	63	52	98	21
33	Brahmakundam	386	341	..	..	448	138
34	Ravuthanallur R. F.			Uninhabited			
35	Ravuthanallur	348	216	..	..	425	142
36	Puduppattu	450	433	..	..	723	265
37	Rangappanur	482	426	..	..	590	145
38	Rangappanur R. F			Uninhabited			
39	Vahzakuli	..	..	85	113	1	..
40	Vanjikkuli (P)	..	..	169	160	6	2

VILLAGE PRIMARY

5. KALLAKKURICHCHI

L.C. No.	Name of village	Main workers: Total Main workers (I—IX)		Cultivators (I)		Agricultural Labourers (II)		Household Industry-Manufacturing, Processing, Servicing and Repairs [V (a)]	
		Males	Females	Males	Females	Males	Females	Males	Females
(1)	(2)	(15)	(16)	(17)	(18)	(19)	(20)	(21)	(22)
1	Gudaram (P)	207	203	202	194	3	7	..	..
2	Alandur	242	149	181	61	58	88	..	..
3	Kurumbalur	245	208	242	62	1	146	..	..
4	Mulakkadu	209	177	155	21	49	9	..	1
5	Lakkinayakkanpatti	927	23	449	1	390	18	17	1
6	Pavunjippattu	274	90	164	17	43	53	2	1
7	Pavunjippattu R. F.				Uninhabited				
8	Manalur	406	289	193	12	98	200	26	15
9	Kirauur (Vada)	289	142	185	1	41	3	3	1
10	Olagalappadi	578	93	331	42	163	42	1	..
11	Siruvallur (Mel)	811	133	456	53	161	52	16	..
12	Mungilturaippattu	1,027	40	248	2	37	4	2	3
13	Poruvallur	322	35	30	2	214	29	21	1
14	Irudaiyambattu	473	242	263	91	152	139	..	3
15	Mangalam	443	383	261	115	163	266	1	..
16	Adanur	114	58	67	23	27	31	3	..
17	Porasappattu	243	47	233	13	..	31	..	..
18	Suttamalai	204	5	131	1	62	4	8	..
19	Arkkavadi	294	13	288	5	5	7	..	..
20	Sripadanallur	347	298	300	275	11	14	..	..
21	Jambadai	475	307	445	..	26	307	2	..
22	Tiruvarangam	323	20	249	8	31	6	..	..
23	Kallippadi	286	209	129	9	107	183	1	..
24	Maniyandal	191	113	159	24	26	80	..	3
25	Sirupanaiyur	261	72	183	7	63	64	5	1
26a/c	Sirpanandal	850	140	724	46	81	90	12	..
26b/c	Sirpanandal	793	196	568	6	105	163	3	..
26c/c	Sirpanandal	360	228	245	15	68	204	11	..
	Total	2,003	564	1,537	67	254	417	26	..
27	Arumbarambattu	277	3	240	3	22	..	4	..
28	Vadamamandur	391	304	317	168	59	135	4	..
29	Arulambadi	579	382	335	14	140	333	8	3
30	Kanankadu R. F.				Uninhabited				
31	Vadaponparappi	324	10	217	2	56	2	6	..
32	Rayasamudram	164	5	143	5		..	1	..
33	Brahmakundam	972	144	487	11	296	50	3	..
34	Ravuthanallur R. F.				Uninhabited				
35	Ravuthanallur	743	307	418	61	289	239	6	2
36	Puduppattu	856	298	395		298	290	51	..
37	Ranganpanur	814	184	640	5	94	176	12	..
38	Ranganpanur R. F.				Uninhabited				
39	Vazhakuli	58	70	43	43	15	27	..	..
40	Vanjikuli (P)	126	115	101	97	14	12	..	1

CENSUS ABSTRACT

TALUK

L. C. No.	Name of village.	Main workers: Other workers [III, IV, V (b) and VI to IX]		Marginal workers.		Non-workers	
		Males	Females	Males	Females	Males	Females
(1)	(2)	(23)	(24)	(25)	(26)	(27)	(28)
1	Gudaram (P)	2	2	..	1	106	114
2	Alandur	3	..	5	43	131	196
3	Kurumbalur	2	..	..	1	83	114
4	Mulakkadu	5	146	..	13	112	83
5	Lakkinayakkanpatti	71	3	82	913	515	552
6	Pavunjippattu	65	19	49	147	245	322
7	Pavunjippattu R. F.			Uninhabited			
8	Manalur	89	62	7	28	251	383
9	Kirenur (Vada)	60	137	..	5	267	434
10	Olagalappadi	83	9	73	237	538	849
11	Siruvallur (Mel)	178	28	113	454	780	1,065
12	Mungilturaippattu	740	31	8	108	1,011	1,845
13	Poruvallur	57	3	3	17	224	497
14	Irudaiyambattu	58	9	..	5	487	706
15	Mangalam	18	2	3	4	358	378
16	Adanur	17	4	..	4	91	111
17	Porasappattu	10	3	..	2	180	352
18	Suttamalai	3	..	..	..	108	300
19	Arkkavadi	1	1	..	..	170	473
20	Sripadanallur	36	9	..	..	337	379
21	Jambadai	2	..	..	2	368	456
22	Tiruvarangam	43	6	..	..	302	610
23	Kallippadi	49	17	..	..	202	285
24	Maniyandal	6	6	1	..	119	197
25	Sirupanaiyur	10	..	..		200	377
26a/c	Sirpanandal	33	4	22	99	548	1,013
26b/c	Sirpanandal	117	27	2	189	434	847
26c/c	Sirpanandal	36	9	..	36	244	320
	Total	186	40	24	324	1,226	2,180
27	Arumbarambattu	11	..	1	184	225	265
28	Vadamamandur	11	1	..	..	304	377
29	Arulambadi	96	32	..	16	432	686
30	Kanankadu R.F.			Uninhabited			
31	Vadaperparappi	45	6	—	11	254	556
32	Rayasamudram	20	..	..	..	231	383
33	Brahmakundam	186	83	..	..	709	1,343
34	Ravuthanallur R.F.			Uninhabited			
35	Ravuthanallur	30	5	1	5	594	934
36	Puduppattu	112	7	1	..	628	1,123
37	Rangappanur	68	3	14	162	696	1,082
38	Rangappanur R.F.			Uninhabited			
39	Vazhakuli	..		..	..	27	43
40	Vanjikkuli (P)	11	5	..	—	55	55

VILLAGE PRIMARY

5. KALLAKKURICHCHI

L. C. No.	Name of village	Area of village in hectares	Number of Occupied Residential Houses	Number of House-holds	Total Population (including Institutional and Houseless Population)		
					Persons	Males	Females
(1)	(2)	(3)	(4)	(5)	(6)	(7)	(8)
41	Serkkalur	1,304·56	78	78	373	178	195
42	Cheriyapattu	911·59	141	141	701	361	340
43	Perumalnattam (P)	743·58	90	90	418	209	209
44	Kilakkadu (P)	452.64	47	47	237	117	120
45	Kalliparai	617·86	126	127	618	316	302
46	Vilvathi	950·13	71	71	373	196	177
47	Pachcheri (P)	1,794·64	191	191	956	486	470
48	Perumbur	1,607.19	87	89	477	247	250
49	Mallapuram	1,186.05	242	242	1,316	675	641
50	Mallapuram R.F.	407.93			Uninhabited		
51	Puttirambattu	307.15	406	406	1,964	974	990
52	Mukkanur	813.73	302	302	1,399	670	729
53	Pakkam	925.85	478	478	2,374	1,213	1,161
54	Toluvantangal	306.26	346	346	1,765	898	867
55	Kanankadu	75.40	180	180	1,118	591	527
56	Periyakolliyur	946.51	369	369	1,941	989	952
57	Chinnakolliyur	255.87	160	160	788	407	381
58	Eduttanur	357.83	196	196	966	477	489
59	Kadambur	731.40	365	365	1,805	932	873
60	Odiyandal	1·3.06	216	210	1,195	626	569
61	Vanapuram	324.53	255	256	1,334	667	667
62	Nagalkudi	186.82	119	119	607	315	292
63	Attiyur	737.19	494	491	2,391	1,190	1,201
64	Kaduvanur	708.73	601	601	2,852	1,500	1,352
65	Sivapuram	162.04	171	173	776	412	384
66	Olagadaiyambattu	176.16	134	136	696	356	340
67	Sittantangal	115.97	68	68	337	169	168
68	Urangani	501.80	361	363	1,789	912	877
69	Puttai	1,353.11	1,120	1,122	5,555	2,823	2,732
70	Puttai R.F.	412.35			Uninhabited		
71	Arasambattu	356.94	960	988	4,882	2,421	2,461
72	Pudupalapattu	996.82	600	608	3,008	1,538	1,470
73	Velarikkadu	1,714.34	166	166	902	466	436
74	Vengadu (P)	1,094.19	93	94	435	228	207
75	Keelnilavur	567.87	52	52	222	109	113
76	Melnilavur	934.91	84	84	407	196	211
77	Aravankadu	427.51	71	71	362	176	186
78	Maniyampalaiyam (P)	1,125.32	168	169	743	367	376
79	Keelthukkili	916.56	93	93	428	208	220
80	Melthukkili	423.16	71	71	356	176	180
81	Innadu (P)	1,275.94	153	160	825	412	413
82	Erukkambattu (P)	331.15	66	66	349	169	180
83	Pannipp di (P)	1,16.74	97	97	513	239	274
84	Kallippattu	1,567·16	308	308	1,669	859	77

CENSUS ABSTRACT

TALUK

L.C. No.	Name of village	Scheduled Castes.		Scheduled Tribes.		Literates.	
		Males	Females	Males	Females	Males	Females
(1)	(2)	(9)	(10)	(11)	(12)	(13)	(14)
41	Seikkalur	..	..	166	177	10	2
42	Cheriyapattu	3	1	332	314	50	9
43	Perumalnattam (P)	..	..	205	206	—	..
44	Kilakkadu (P)	.	..	111	105	2	3
45	Kallipalai	2	..	313	301	28	15
46	Vilvathi	..	.	196	177	..	..
47	Pachcheri (P)	5	2	422	389	134	49
48	Perumbur	4		243	229	56	30
49	Mallapuram	232	224	..	..	156	28
50	Mallapuram R.F.			Uninhabited			
51	Puttirambattu	272	228		.	459	159
52	Mukkanur	233	266	..	..	349	136
53	Pakkam	338	342	..	..	421	177
54	Toluvantangal	247	203	..	..	335	126
55	Kanankadu	229	226	.	..	238	122
56	Periyakolliyur	224	220	..	..	366	156
57	Chinnakolliyur	216	200	..	..	227	92
58	Eduttanur	199	197	..	..	169	42
59	Kadambur	403	349	..	..	373	129
60	Odiyandal	279	244	..	..	302	102
61	Vanapuram	224	226	..	..	270	98
62	Nagalkudi	150	142	..	..	143	40
63	Attiyur	613	636	..	..	331	141
64	Kaduvanur	444	378	..	..	355	76
65	Sivapuram	..	..	..	..	51	13
66	Olagadaiyambattu	236	224	..	..	168	65
67	Sittantangal	32	19	..	..	33	9
68	Urangani	409	386	..	..	242	53
69	Puttai	1,024	947	..	..	791	282
70	Puttai R.F.			Uninhabited			
71	Arasambattu	633	629	26	4	871	336
72	Pudupakkattu	249	242	.	..	402	89
73	Velarikkadu	..	..	459	429	9	..
74	Vengadu (P)	..	..	218	197	..	1
75	Keelnilavur	..	.	108	112	..	..
76	Melnilavur	..	..	192	206	1	—
77	Aravankadu		...	172	180	9	2
78	Maniyampalaiyam (P)	3	1	347	357	48	24
79	Keelthukkili	..	..	206	218	11	4
80	Melthukkili	..	..	172	171	15	6
81	Imadu (P)	.	.	395	396	28	13
82	Erukkambattu (P)	..	.	164	172	4	1
83	Paunippadi (P)	..	..	235	226	2	..
84	Kallipattu	249	226	164	151	174	47

VILLAGE PRIMARY

5. KALLAKKURICHCHI

L.C. No.	Name of village.	Main workers: Total Main workers (I–IX)		Cultivators (I)		Agricultural Labourers (II)		Household Industry-Manufacturing, Processing, Servicing and Repairs [V(c)]	
		Males	Females	Males	Females	Males	Females	Males	Female
(1)	(2)	(15)	(16)	(17)	(18)	(19)	(20)	(21)	(22)
41	Serkkalur	125	95	80	35	38	54	6	6
42	Cheriyapattu	218	185	142	77	63	105	..	..
43	Perumalpattam (P)	137	88	133	85	1	2	..	..
44	Kilakkadu (P)	68	51	63	50	..	..	4	..
45	Kallipcrai	192	193	187	191	..	..	..	..
46	Vilvathi	135	138	135	138	..	..	..	..
47	Pachcheri (P)	313	197	195	63	88	116	16	13
48	Perumbur	115	26	112	26	..	..	..	..
49	Mallapuram	360	239	258	79	89	156	..	..
50	Mallapuram R.F.				Uninhabited				
51	Puttirambattu	529	290	270	105	189	168	7	1
52	Mukkanur	398	213	316	130	32	70	4	1
53	Pakkam	782	329	245	78	422	232	6	..
54	Toluvantangal	525	309	235	18	239	276	6	2
55	Kanankadu	362	220	216	95	126	120	..	..
56	Periyakolliyur	584	192	387	9	120	171	28	1
57	Chinnakolliyur	258	253	256	..	..	253	..	..
58	Eduttanu	256	135	208	..	29	134	..	..
59	Kadambur	561	19	471	1	48	12	7	1
60	Odiyandal	352	149	240	3	91	144	3	..
61	Vanapuram	369	232	120	4	172	220	8	1
62	Nagalkudi	180	93	120	..	48	91	..	..
63	Attiyur	701	386	340	19	215	312	11	9
64	Kaduvanur	902	750	455	214	362	517	10	..
65	Sivapuram	269	210	217	112	52	98	..	..
66	Olagadaiyambattu	186	41	143	8	26	31	6	1
67	Sittantangal	102	17	84	2	13	14	2	..
68	Urangani	524	239	338	13	154	219	9	3
69	Puttai	1,572	736	891	143	528	575	49	6
70	Puttai (R.F.)				Uninhabited				
71	Arasambattu	1,494	977	791	312	513	625	57	13
72	Pudupalapattu	896	396	507	175	189	212	145	3
73	Velankkadu	283	270	237	236	..	..	..	..
74	Vengadu (P)	145	149	135	138	..	..	1	1
75	Keelnilavur	70	65	70	65	..	..	..	..
76	Melnilavur	136	128	135	128	1	..	..	..
77	Aravankadu	122	112	120	112	..	..	..	..
78	Maniyampalayam (P)	262	251	250	249	..	2	..	..
79	Keelthukkili	137	111	135	110	..	..	..	..
80	Melthukkili	105	79	102	77	1	2	..	..
81	Innadu (P)	245	243	231	229	..	1	..	..
82	Erukkambattu (P)	118	8	105	3	..	..	..	..
83	Ponnippadi (P)	154	168	143	160	..	..	..	..
84	Kallippattu	488	454	368	352	101	102	6	..

CENSUS ABSTRACT.

TALUK

L.C. No.	Name of village.	Main workers: Other workers [III, IV V (b) and VI to IX]		Marginal workers		Non-workers	
		Males	Females	Males	Females	Males	Females
(1)	(2)	(23)	(24)	(25)	(26)	(27)	(28)
41	Serkkalur	1	--	..	16	53	84
42	Cheriyapattu	13	3	..	22	143	133
43	Perumalnattam (P)	3	1	..	..	72	121
44	Kilakkadu (P)	1	1	..	..	49	69
45	Kalliparai	5	2	..	..	124	109
46	Vilvathi	..	..	..	..	61	39
47	Pachcheri (P)	14	5	6	16	167	177
48	Perumbur	3	..	..	..	132	204
49	Mallapuram	13	4	21	87	294	315
50	Mallapuram R.F.			Uninhabited			
51	Puttirambattu	64	16	60	87	385	613
52	Mukkanur	46	12	12	191	260	325
53	Pakkam	109	19		5	431	827
54	Toluvantangal	45	13		5	373	553
55	Kannankadu	20	5	..	..	229	307
56	Periyakolliyur	49	11	3	139	402	621
57	Chinnakolliyur	2	--	..	..	149	128
58	Edutta nur	19	1	..	..	221	354
59	Kadambur	35	5	..	..	371	854
60	Odiyandal	18	2		..	274	420
61	Vanapuram	69	7	..	4	298	431
62	Nagalkudi	12	2	..	..	135	199
63	Attiyur	135	46	35	110	454	696
64	Kaduvanur	75	19	..	2	598	600
65	Sivapuram	..	..	..	..	143	174
66	Olagadaiyambattu	11	1	24	96	146	203
67	Sittantangal	3	1	5	32	62	119
68	Urangani	23	4	9	88	379	550
69	Puttai	104	12	--	127	1,251	1,869
70	Puttai R.F.			Uninhabited			
71	Arasambattu	133	27	17	107	910	1,377
72	Pudupalapattu	55	6	1	283	641	791
73	Velarikkadu	46	34	..	..	183	166
74	Vengadu (P)	9	10	..	..	83	58
75	Keelnilavur	..	..	..	..	39	42
76	Melnilavur	--	..	..	3	60	80
77	Aravankadu	2	..	..	..	54	74
78	Maniyampalaiyam (P)	9	9			105	125
79	Keelthukkili	2	1	..	..	71	109
80	Melthukkili	2				71	101
81	Innadu (P)	14	13	..		167	170
82	Erukkambattu (P)	13	5		..	51	172
83	Pannippadi (P)	11	8		..	85	106
84	Kallippattu	13	..	..	..	351	316

VILLAGE PRIMARY

5. KALLAKKURICHCHI

L. C. No.	Name of village.	Area of village in hectares	Number of Occupied Residential Houses.	Number of House-holds.	Total Population (including Institutional and Houseless Population).		
					Persons	Males	Females
(1)	(2)	(3)	(4)	(5)	(6)	(7)	(8)
85	Kosappadi	969.97	412	413	1,984	950	1,034
86	Sombarambattu	391.53	365	365	1,711	883	828
87	Tyagarajapuram	288.72	404	436	2,149	1,076	1,073
88	Sankarapuram	254.59	898	912	4,731	2,468	2,263
89	Soundiravallipalayam	236.17	430	430	2,094	1,044	1,050
90	Devapandalam	145 20	883	886	4,250	2,209	2,041
91	Agraharapandalam	443.48	392	392	1,806	948	858
92	Kulattur (I)	454.78	362	370	1,758	895	863
93	Varagur	185.02	150	150	797	406	391
94	Kaduvanur R.F.	1 645.98	Uninhabited				
95	Ariyalur	499 65	487	487	2,154	1 085	1,069
96	Endal	232 06	247	247	1,097	559	538
97	Marur	867.18	370	370	1,972	1,027	945
98	Gudalur	869.35	549	549	2,937	1,498	1,439
99	Aviriyur	515.75	179	179	949	468	481
100	Porppalampattu	262 52	141	143	786	418	368
101	Yal	513.31	219	219	1,134	580	554
102	Periyapagandai	447.95	209	209	977	508	469
103	Meiyanur	404.82	385	385	2,375	1,187	1,188
104	Arasambattu	265.32	112	112	630	333	297
105	Viriyur	406.70	720	728	3,906	1,963	1,943
106	Chellakkaykuppam	82.72	Uninhabited.				
107	Timmanandal	104.80	41	41	244	130	114
108	Arur	198.83	245	245	1,113	552	581
109	Kidangudaiyambattu	193.74	86	86	412	213	199
110	Siruvallur (Vada)	588.18	374	374	1,755	865	890
111	Kattuvannanjur	694.93	581	581	2,887	1,453	1,434
112	Poykkunam	635.41	418	421	1,966	985	981
113	Sellampattu	868·87	429	446	2,138	1,082	1,056
114	Eduttavainattam	1,246.83	1,093	1,098	5,069	2,558	2,511
115	Kanai R.F.	696.35	45	45	219	117	102
116	Karuvelambadi (P)	2,182.17	230	238	1,097	606	491
117	Nochchimedu	561.88	61	61	269	138	131
118	Mavadipattu	921.77	123	123	615	311	304
119	Kariyalur (P)	955.70	183	187	975	505	470
120	Mozhipattu	676.44	103	103	504	254	250
121	Vellimalai (P)	1,081·42	103	109	458	229	229
122	Valappadi (P)	1,578.60	158	160	727	371	356
123	Kondiyanatham	1,561.00	75	75	337	169	168
124	Parigam R.F.	520·48	15	15	75	40	35
125	Manmalai	606.48	460	506	2,562	1,281	1,281
126	a/b Karadichittur	1,139.48	871	933	4,591	2,329	2,262
126	b/b Karadichittur	366.40	367	367	1,862	941	921
	Total	1,505·88	1,238	1,299	6,453	3,270	3,183

CENSUS ABSTRACT

TALUK

L.C. No.	Name of village	Scheduled Castes.		Scheduled Tribes.		Literates	
		Males	Females	Males	Females	Males	Females
(1)	(2)	(9)	(10)	(11)	(12)	(13)	(14)
85	Kosappadi	378	445	..	..	300	87
86	Sembarambattu	441	431	..	..	285	118
87	Tyagarajapuram	...	..	..	..	336	125
88	Sankarapuram	419	357	103	8	1,385	682
89	Soundiravallipalayam	108	111	..		424	137
90	Devapandalam	507	481	1	..	1,231	517
91	Agraharapandalam	..	..	..	..	381	99
92	Kulattur (I)	245	236	..	..	373	109
93	Varagur	213	196	..	..	176	75
94	*Kaduvanur R.F.*		*Uninhabited*				
95	Ariyalur	307	295	..		511	250
96	Endal	327	328	..		277	156
97	Marur	395	348	...		391	191
98	Gudalur	491	441	..		384	76
99	Aviriyur	160	156	..		116	34
100	Porppalampattu	86	78	..		160	64
101	Yal	289	265	..		211	123
102	Periapagandai	240	210	..		244	95
103	Meiyanur	175	162	..	..	557	342
104	Arasambattu	14	16	..	..	162	54
105	Viriyur	223	205	..	..	908	696
106	Chellakkaykuppam		Uninhabited				
107	Timmanandal	..	.	..	..	67	6
108	Arur	104	105	..	..	156	28
109	Kidangudaiyambattu	108	109	..	..	70	42
110	Siruvallur (Vada)	252	275	..	..	492	226
111	Kattuvannanjur	183	204	..	..	754	445
112	Poykkunam	442	421	..	..	211	64
113	Sellampattu	241	236	..	..	398	158
114	Eduttavainattam	487	457	..	..	732	239
115	Kanail R.F.		..	..	...	44	13
116	*Karuvelambadi (P)*	19	..	424	405	162	48
117	Nochchimedu	..	..	137	131	10	3
118	Mavadipattu	1	2	309	302	3	1
119	Kariyalur (P)	2	2	473	448	132	76
120	Mozhipattu	..	..	254	250	..	..
121	Vellimalai (P)	..	..	189	201	34	9
122	Valapadi (P)	...	..	369	354	19	12
123	Kondiyanatham	6	7	160	156	3	1
124	Parigam R.F.	..	..	40	35	1	..
125	Manmalai	413	471	..	..	473	97
126	a/b Karadichittur	762	711	..	..	735	279
[illegible]	b/b Karadichittur	319	319		..	216	86
	Total	1,081	1,03[illegible]		..	931	35[illegible]

VILLAGE PRIMARY

5. KALLAKKURICHCHI

	Name of village	Main workers							
		Total Main Workers (I–IX)		Cultivators (I)		Agricultural Labourers (II)		Household Industry—Manufacturing Processing, Servicing and Repairs. [V (a)]	
		Males	Females	Males	Females	Males	Females	Males	Females
(1)	(2)	(15)	(16)	(17)	(18)	(19)	(20)	(21)	(22)
85	Kosappadi	523	161	317	7	154	149	4	..
86	Sembarambattu	460	233	118	..	301	229	19	..
87	Tyagarajapuram	631	247	508	86	65	154	6	1
88	Sankarapuram	1,251	500	330	82	292	180	28	7
89	Soundiravallipalayam	635	104	457	5	86	93	30	2
90	Devapandalam	1,254	719	392	181	375	505	37	8
91	Agraharapandalam	585	186	470	22	74	163	1	..
92	Kulattur (I)	516	88	247	7	175	23	35	2
93	Varagur	227	43	178	5	22	34	26	2
94	Kaduvanur R.F.	Uninhabited							
95	Ariyalur	595	99	326	..	133	73	8	..
96	Endal	354	197	251	5	82	190	2	..
97	Marur	622	400	435	86	172	312	1	..
98	Gudalur	766	468	397	44	292	409	6	4
99	Aviriyur	301	211	231	90	57	118	3	..
100	Porppalampattu	253	119	187	47	47	69	1	..
101	Yal	326	113	203	7	98	106	3	1
102	Periyapagandai	327	111	248	..	41	104	12	1
103	Meiyanur	658	345	458	48	153	287	6	3
104	Arasambattu	156	1	131	..	..	..	9	1
105	Viriyur	1,100	41	807	7	165	8	10	1
106	Chellakkaykuppam	Unhabited							
107	Timmanandal	75	15	65	12	9	3	..	..
108	Arur	333	250	221	59	84	184	14	3
109	Kidangudaiyambattu	110	111	46	37	63	73	..	..
110	Siruvallur (Vada)	522	153	280	23	129	110	7	..
111	Kattuvannanjur	338	250	92	24	118	149	27	8
112	Poykkunam	593	19	520	3	51	8	..	..
113	Sellampattu	503	60	418	32	99	24	16	1
114	Eduttavainattam	1,514	588	827	310	517	261	19	..
115	Kanal R.F.	65	15	52	10	11	5	..	..
116	Karuvelambadi (P)	398	141	251	138	1	1	1	..
117	Nochchimedu	108	108	83	84	24	24	..	..
118	Mavadipattu	244	256	242	254	..	..	..	..
119	Kariyalur (P)	249	141	205	13	29	121	..	..
120	Mozhipattu	189	172	189	171	..	1	..	..
121	Vellimalai (P)	153	123	117	108	13	12	..	..
122	Valappadi (P)	194	178	190	171	3	5	1	..
123	Kondiyanatham	98	60	78	34	17	25	..	..
124	Parigam R.F.	25	7	24	7	..	..	..	..
125	Manmalai	675	298	421	8	213	282	14	2
126	a/b Karadichittur	1,411	1,002	851	240	468	741	23	3
126	b/b Karadichittur	609	391	401	206	187	185	2	..
	Total	2,020	1,393	1,252	446	655	926	25	3

CENSUS ABSTRACT

TALUK

L. C. No.	Name of village	Main workers: Other workers [III, IV, V (b) and VI to IX] Males	Main workers: Other workers [III, IV, V (b) and VI to IX] Females	Marginal workers Males	Marginal workers Females	Non-workers Males	Non-workers Females
(1)	(2)	(23)	(24)	(25)	(26)	(27)	(28)
85	Kosappadi	48	5	40	206	387	667
86	Somberambattu	22	4	..	..	423	595
87	Tyagarajapuram	52	6	19	113	126	713
88	Sankarapuram	601	31	9	303	1,208	1,660
89	Soundiravallipalayam	62	4	6	205	403	741
90	Devapandalam	450	25	13	64	942	1,258
91	Agraharapandalam	40	1	..	—	363	672
92	Kulattur (I)	59	6	40	283	339	542
93	Varagur	1	2	11	158	168	190
94	Kaduvanur R.F.			Uninhabited			
95	Aliyalur	128	26	..	—	490	970
96	Endal	19	2	—	—	205	341
97	Marur	14	2	..	135	405	410
98	Gudalur	71	11	13	115	719	856
99	Aviriyur	10	3	..	..	167	270
100	Porppalampattu	18	3	1	—	164	249
101	Yal	22	4	..	..	254	436
102	Periapagandai	26	6	..	1	181	357
103	Meiyanur	41	7	..	..	529	843
104	Arasambattu	16	..	..	32	137	264
105	Viriyur	118	25	2	532	861	370
106	Chellakkaykuppam			Uninhabited			
107	Timmanandal	1	..	2	2	53	97
108	Arur	14	4	1	16	198	315
109	Kidangudaiyambattu	1	1	..	..	103	88
110	Siruvalur (Vada)	106	20	6	196	337	341
111	Kattuvannanjur	101	78	..	2	715	1,182
112	Poykkunam	72	8	—	15	392	947
113	Sellampattu	60	3	46	185	445	811
114	Eduttavainattam	151	17	22	495	1,022	1,428
115	Kanal R.F.	2	..	1	50	51	37
116	Karuvelambadi (P)	145	2	..	..	208	250
117	Nochchimedu	1	..	..	..	30	23
118	Mavadipattu	2	2	..	..	67	48
119	Kariyalur (P)	15	7	..	..	256	329
120	Mozhipattu	..	..	..	..	65	78
121	Velimalai (P)	23	3	9	16	67	90
122	Valappadi (P)	..	2	37	46	140	132
123	Kandiyankoil	5	1	5	1	69	97
124	Periyanur (R.F.)	1	..	..	2	15	21
125	[illegible]	27	1	..	1	807	854
126	[illegible]	6	1	3		1	1,213
127	[illegible]ur	1	..	..	1	332	1
	Total	3,3	18	3	73	1,247	1,717

12/1 - 31A

VILLAGE PRIMARY

5. KALLAKKURICHCHI

L.C. No.	Name of village.	Area of village in hectares.	Number of Occupied Residential Houses.	Number of Households.	Total Population (including Institutional and Houseless Population).		
					Persons	Males	Females
(1)	(2)	(3)	(4)	(5)	(6)	(7)	(8)
127	Seshasamudram	437.86	537	537	2,419	1,186	1,233
128	Nedumanur	720.14	551	551	2,629	1,310	1,319
129	Cholambattu	878.21	535	561	2,648	1,333	1,315
130	Chettiyandal (Vada)	452.69	225	236	1,263	670	593
131	Ramarajapuram	221.11	174	174	878	452	426
132	Manjaputtur	383·04	402	402	1,801	903	898
133	Valaiyambattu	301.42	194	194	928	453	475
134	Palaiyanur	298.44	372	378	1,860	979	881
135	Melpalangur R.F.	1,319.22	Uninhabited				
136	Melpalangur	470.93	320	320	1,511	756	755
137	Nurolai	358.42	191	191	1,037	574	463
138	Kilpadi	584.53	379	379	1,894	987	907
139	Pasar	1,381.47	659	659	3,244	1,655	1,589
140	Munivalai	440.11	336	336	1,632	810	822
141	Piravadaiyambattu	121.72	210	210	1,085	567	518
142	Alliyabadu	488.04	43	43	207	107	100
143	Mandagappadi	346.63	267	267	1,394	700	694
144	Muttiyam	294.14	146	146	646	324	322
145	Vengilam	346.37	172	172	837	430	407
146	Pavandur	341·03	160	160	798	420	378
147	Sattaputtur	414.20	282	282	1,395	697	698
148	Peral	379·50	139	158	881	442	439
149	Chittal	260·33	151	176	1,026	526	500
150	Chittal R.F	614·29	Uninhabited				
151	Chitterippattu	350·95	110	131	626	313	313
152	Palaiyasiruvangur	931·29	481	484	2,494	1,270	1,224
153	Kallerikuppam	236·34	91	91	437	221	216
154	Kilpattu	223·13	203	203	946	477	469
155	Melpattu	408·24	256	256	1,296	664	632
156	Pagamanattam	565·63	116	116	659	324	335
157	Murarbadu	328·33	440	440	2,077	1,006	1,071
158	Tavadippattu	377·08	257	267	1,502	743	759
159	Palarambattu	267·62	322	322	1,529	764	765
160	Mattur	816·07	857	895	3,895	1,882	2,013
161	Vadakkanandal	1,173·92	1,792	1,827	8,588	4,390	4,198
162	Parigam	867·10	502	502	2,417	1,185	1,232
163	Malliampadi	1,716·88	239	239	1,059	540	519
164	Kandikkal	1,927·81	288	288	1,464	748	716
165	Vanniyur	695·16	97	97	442	235	207
166	Arampundi (P)	703·79	128	130	721	351	370
167	Uppur (P)	842·41	55	55	261	131	130
168	Erukkambattu	591·34	81	81	332	173	159
169	Vandagappadi (P)	803·93	129	129	590	296	294

CENSUS ABSTRACT

TALUK

Z. C. No.	Name of village	Scheduled Castes.		Scheduled Tribes.		Literates.	
		Males	Females	Males	Females	Males	Females
(1)	(2)	(9)	(10)	(11)	(12)	(13)	(14)
127	Seshasamudram	92	82	—	..	285	64
128	Nedumanur	398	396	—	..	483	165
129	Cholambattu	296	314	..	..	554	264
130	Chettiyandal (Vada)	170	178	—	..	231	55
131	Ramarajapuram	42	34	—	..	262	127
132	Manjaputtur	359	360	4	8	405	170
133	Valaiyambattu	112	103	—	—	193	50
134	Palaiyanur	205	202	—	—	513	268
135	Melpalangur R. F.		Uninhabited				
136	Melpalangur	267	252	—	—	227	93
137	Nurolai	279	227	—	..	214	82
138	Kilpadi	177	174	—	..	325	65
139	Pasar	407	403	35	40	274	95
140	Munivalai	394	361	..	..	219	48
141	Piravadaiyambattu	323	285	..	..	195	31
142	Alliyabadu	..	..	..	..	46	19
143	Mandagappadi	331	328	—	..	253	104
144	Muttiyam	132	142	..	..	141	28
145	Vengilam	235	208	..	..	127	30
146	Pavandur	132	116	..	..	129	25
147	Sattaputtur	124	121	..	..	147	45
148	Peral	227	235	..	..	203	83
149	Chittal	127	112	..	..	240	56
150	Chittal R.F.		Uninhabited				
151	Chitterippattu	64	52	..	..	167	85
152	Palaiyasiruvangur	549	536	..	..	543	260
153	Kallerikuppam	3	2	2	4	48	4
154	Kilpattu	261	258	..	..	142	33
155	Melpattu	173	166	..	..	158	31
156	Paramanattam	272	300	..	..	79	11
157	Murarbadu	293	298	..	..	384	209
158	Tavadippattu	328	318	..	..	181	79
159	Palarambattu	352	353	..	..	239	66
160	Mattur	858	926	2	4	711	256
161	Vadakkanandal	921	857	526	377	2,354	1,064
162	Parigam	633	680	1	1	414	191
163	Malliampadi	77	78	276	248	..	1
164	Kandikkal	3	..	737	707	43	6
165	Vanniyur	..	..	235	207	..	..
166	Arampundi (P)	3	2	348	368	16	37
167	Uppur (P)	..	..	131	130	1	..
168	Erukkambattu	.	..	173	159	2	..
169	Vandagappadi (P)	..	..	296	294	..	..

VILLAGE PRIMARY

5. KALLAKKURICHCHI

L. C. No.	Name of village	Main workers: Total Main workers (I-IX)		Main workers: Cultivators (I)		Main workers: Agricultural Labourers (II)		Main workers: Household Industry—Manufacturing, Processing, Servicing and Repairs [(a)]	
		Males	Females	Males	Females	Males	Females	Males	Females
(1)	(2)	(15)	(16)	(17)	(18)	(19)	(20)	(21)	(22)
127	Seshasamudram	726	360	503	71	173	284	15	1
128	Nedumanur	705	177	516	46	187	125	5	..
129	Cholambattu	742	312	382	83	232	188	16	..
130	Chettiyandal (Vada)	334	107	267	..	50	98	..	..
131	Ramarajapuram	265	112	84	1	26	9	122	75
132	Manjaputtur	536	197	329	5	96	177	5	4
133	Valaiyambattu	250	173	203	41	31	130	..	..
134	Palaiyanur	567	39	378	12	78	13	50	1
135	Melpalangur R.F.		Uninhabited						
136	Melpalangur	426	222	315	154	97	64	..	..
137	Nurolai	384	316	381	315	..	1	..	..
138	Kilpadi	555	441	473	362	78	36	..	1
139	Pasar	933	361	740	244	161	109	9	8
140	Munivalai	417	78	337	17	45	58	3	1
141	Piravadaiyambattu	362	105	139	..	188	104	29	..
142	Alliyabadu	61	46	11	..	48	46	2	..
143	Manlagappadi	322	26	216	12	70	9	6	3
144	Muttiyam	188	74	104	5	70	69	7	..
145	Vengilam	220	50	145	4	49	39	3	..
146	Pavandur	249	3	234	2	5	..	2	..
147	Sattaputtur	426	183	256	17	158	165	5	..
148	Perul	298	17	259	7	17	8	9	..
149	Chittal	280	1	267	..	..	..	..	..
150	Chittal R.F.		Uninhabited						
151	Chitterippattu	186	14	139	2	14	1	..	..
152	Palaiyasiruvangur	689	206	504	80	127	110	1	5
153	Kallerikuppam	147	26	128	1	2	19	2	..
154	Kilpattu	291	26	172	6	84	13	..	..
155	Melpattu	308	61	205	11	75	42	..	..
156	Paramanattam	195	138	136	81	51	57	..	.
157	Murarbadu	575	349	259	90	191	208	1	4
158	Tavadippattu	491	314	439	225	37	89	..	..
159	Palarambattu	442	92	242	5	175	86	4	
160	Mattur	1,126	656	722	241	313	392	20	6
161	Vadakkanandal	2,353	1,297	886	233	842	872	166	133
162	Parigam	709	284	256	87	401	190	13	5
163	Malliampadi	378	67	369	63	6	3	..	..
164	Kandikkal	471	478	463	476	2	..	..	..
165	Vannivur	200	178	200	178	..	..	..	..
166	Arungundi (P)	223	221	223	220	..	..	..	..
[illegible]	[illegible]	[illegible]	[illegible]	[illegible]	[illegible]	..	..	..	..
[illegible]	[illegible]	[illegible]	[illegible]	[illegible]	[illegible]	..	..	..	..

CENSUS ABSTRACT

TALUK

L.C. No.	Name of village	Main workers: Other workers [III, IV, V (b) and VI to IX]		Marginal workers		Non-workers	
		Males	Females	Males	Females	Males	Females
(1)	(2)	(23)	(24)	(25)	(26)	(27)	(28)
127	Seshasamudram	35	4	8	5	452	868
128	Nedumanur	57	6	1	1	544	1,141
129	Cholambattu	112	41	18	108	573	815
130	Chettiyandal (Vada)	17	9	..	3	336	483
131	Ramarajapuram	33	27	1	16	186	258
132	Manjaputtur	106	11	2	292	365	409
133	Valaiyambattu	16	2	15	89	188	213
134	Palliyanur	61	13	10	72	402	770
135	Melpalangur R.F.		Uninhabited				
136	Melpalangur	14	4	..	..	330	533
137	Nurolai	3	..	1	..	189	147
138	Kilpadi	24	42		13	432	453
139	Pasar	23	..	7	197	715	1,081
140	Munivalai	32	2	17	128	376	616
141	Piravadaiyambattu	6	1	1	126	204	287
142	Alliyabadu	..	..	..	..	46	74
143	Mandagappadi	30	2	28	27	350	641
144	Muttiyam	7	..	2	..	134	248
145	Vengilam	23	7	..	1	210	376
146	Pavandur	8	1	2	..	169	375
147	Sattaputtur	7	1	..	17	271	498
148	Peral	13	2	..	..	144	422
149	Chittal	13	1	..	..	246	499
150	Chittal R.F.		Unihabited				
151	Chitteripattu	33	11	..	7	127	252
152	Palaiyasiruvangur	57	11	..	1	581	1,017
153	Kallerikuppam	15	6	..	106	74	84
154	Kilpattu	35	7	1	4	185	439
155	Melpattu	28	8	32	18	324	553
156	Paramanattam	8	..	4	14	125	183
157	Murarbadu	124	47	11	178	420	544
158	Tavadippattu	15	..	..	1	252	444
159	Palarambattu	21	1	20	73	302	600
160	Mattur	71	18	12	40	744	1,317
161	Vadakkanandal	459	53	4	68	2,033	2,839
162	Parigam	33	2	3	226	473	722
163	Malliampadi	3	1	14	266	148	186
164	Kandikkal	6	2	16	26	261	212
165	Vanniyur	..	..	..	..	35	29
166	Arampundi (P)	2	1	..	..	128	149
167	Uppur (P)	..	..	..	..	53	52
168	Erukkambattu	1	..	..	..	59	53
169	Vandagappadi (P)	..	..	..	..	104	112

VILLAGE PRIMARY

5. KALLAKKURICHCHI

L. C. No.	Name of village	Area of village in hectares.	Number of Occupied Residential Houses.	Number of House-holds.	Total Population (including Institutional and Houseless Population).		
					Persons	Males	Females
(1)	(2)	(3)	(4)	(5)	(6)	(7)	(8)
170	Todarippattu (P)	1,091·70	131	131	645	301	344
171	Mondiyur	1,995·27	181	181	890	452	438
172	Pottiyam (P)	1,325·38	231	231	1,001	493	508
173	Kachirayapalayam	1,251·96	1,483	1,498	7,024	3,595	3,429
174	Madavachcheri	827·97	777	777	3,561	1,782	1,779
175	Tirukkananangur	570·89	232	243	1,091	571	520
176	Pombarappattu	221·47	136	139	618	309	309
177	Alattur	1,888·09	828	828	3,861	1,924	1,937
178	Neyvanattam	360·06	157	157	719	335	384
179	Agarakottalam	287·86	310	310	1,621	833	788
180	Anaikkaraikottalam	290·13	115	115	648	340	308
181	Sulankurichchi	734·43	683	683	3,618	1,862	1,756
182	Pallippattu	496·41	246	274	1,287	649	638
183	Velanandal	275·96	181	184	829	416	413
184	Chitterippattu R.F.	169·20	12	14	74	42	32
185	Pilamedu	493·61	328	335	1,554	771	783
186	Rishivandiyam R.F.	1,345·17	2	2	10	6	4
187	Rishivandiyam	706·53	1,057	1,127	5,523	2,841	2,682
188	Andiyur	438·81	242	242	1,012	533	479
189	Andiyur R.F.	1,200·65		Uninhabited			
190	Kunuiyur	499·82	221	232	1,095	539	556
191	Melvali	650·14	138	138	812	400	412
192	Kunjaram R.F.	155·10		Uninhabited			
193	Tennerikuppam	142·42	68	68	353	166	187
194	Timmalai	394·87	282	282	1,369	683	686
195	Periyamambattu	283·22	1,484	1,503	7,548	3,912	3,636
196	Udaiyamampattu	231·15	216	216	1,048	519	529
197	Torasalur (Vada)	856·48	591	606	2,856	1437	1,419
198	Kalaiyanallur	626.81	251	251	1,187	602	585
199	Pallagachcheri	1,040.59	159	519	2,765	1,425	1,340
200	Tandalai	1,073.43	615	615	2,997	1,508	1,489
201	Vaniyandal	249.18	190	190	1,001	496	505
202	Ariyaperumanur	561.40	495	495	2,668	1,379	1,289
203	Siruvangur	1,103.37	903	922	4,915	2,515	2,400
204	Vannanjur	123.53	209	209	1.027	484	543
205	Somandarkudi	219.26	289	290	1,264	664	600
206	Mamandal	184.15	337	337	1,669	836	833
207	Sadaiyampattu	518.98	219	223	1,089	540	549
208	Mokur	567.37	329	329	1,741	884	857
209	Alambalam	300.60	397	397	1,825	949	876
210	Sembadakurichchi	208.91	229	229	1,094	563	531

CENSUS ABSTRACT

TALUK

L.C. No.	Name of Village.	Scheduled Castes.		Scheduled Tribes.		Literates	
		Males	Females	Males	Females	Males	Females
(1)	(2)	(9)	(10)	(11)	(12)	(13)	(14)
170	Todarippattu (P)	..	..	301	344	5	1
171	Mondiyur	..	..	450	434	8	1
172	Pottiyam (P)	52	51	330	351	77	40
173	Kachchirayapalayam	861	775	16	19	1943	832
174	Madavachcheri	64	75	..	..	634	131
175	Tirukkanangur	123	103	..	..	233	89
176	Sambarambattu	..	..	..	..	99	32
177	Alattur	494	478	..	..	707	295
178	Neyvanattam	112	123	..	..	130	58
179	Agarakottalam	..	..	..	..	352	91
180	Anaikkaraikottalam	212	188	..	..	79	13
181	Sulankurichchi	553	544	142	130	694	285
182	Pallippattu	188	200	..	..	151	24
183	Velanandal	192	191	..	..	151	48
184	Chitterippattu R.F.	..	..	..	..	19	1
185	Pilamedu	225	229	..	..	337	110
186	Rishivandiyam R.F.	..	..	..	..	4	2
187	Rishivandiyam	370	328	6	7	1,118	379
188	Andiyur	211	194	..	..	142	38
189	Andiyur R.F.		Uninhabited				
190	Kunniyur	83	103	..	..	189	51
191	Melvali	..	..	..	..	186	78
192	Kunjaram R.F.		Uninhabited				
193	Tennerikuppam	..	..	..	..	83	68
194	Tinmalai	466	458	8	10	247	92
195	Periyamambattu	800	790	1	..	2,402	1,419
196	Udaiyamampattu	356	375	..	..	131	36
197	Torasalur (Vada)	501	504	4	4	546	193
198	Kalaiyanallur	140	135	4	..	249	56
199	Pallagachcheri	345	366	.	..	399	86
200	Tandalai	355	325	..	..	393	123
201	Vaniyandal	109	120	..	..	139	33
202	Ariyaperumanur	514	500	..	.	476	266
203	Siruvangur	756	748	..	..	1,095	455
204	Vannanjur	207	242	..	..	237	114
205	Somandarkudi	27	12	..	..	442	186
206	Mamanandal	201	191	3	3	289	58
207	Sadaiyampattu	146	166	..	..	256	103
208	Mokur	524	536	..	..	322	100
209	Alambalam	743	677	..	..	416	142
210	Sembadakurichchi	235	224	..	..	257	96

VILLAGE PRIMARY

5. KALLAKKURICHCHI

L.C. No.	Name of Village.	Main Workers							
		Total Main Workers (I—IX)		Cultivators (I)		Agricultural Labourers (II)		Household Industry Manufacturing, Processing, Servicing and Repairs [V (a)]	
		Males.	Females.	Males.	Females.	Males.	Females.	Males.	Females.
(1)	(2)	(15)	(16)	(17)	(18)	(19)	(20)	(21)	(22)
170	Todarippattu (P)	187	181	186	181	..	..	..	..
171	Mondiyur	283	301	281	298	..	..	..	..
172	Pottiyam (P)	317	301	257	202	51	99	..	..
173	Kachchirayapalayam	1,993	768	945	170	456	538	32	4
174	Madavachcheri	1,088	484	807	275	190	186	28	8
175	Tirukkanangur	309	164	196	81	84	74	8	..
176	Sambarambattu	196	91	113	26	50	58	..	..
177	Alattur	1,118	412	674	155	304	232	29	..
178	Neyvanattam	178	47	70	8	64	38	17	..
179	Agarakottalam	458	98	331	16	74	67	7	3
180	Anaikkaraikottalam	164	126	110	1	47	122	..	..
181	Sulaukurichchi	1,078	83	842	39	156	41	4	1
182	Pallippattu	378	155	295	27	63	127	2	..
183	Velanandal	248	20	158	..	75	20	5	..
184	Chitterippattu R.F.	20	1	19	..	1	1	..	..
185	Pilamedu	451	197	351	37	63	149	10	5
186	Rishivandiyam R.F.	5	2	5	2	..	..	..	..
187	Rishivandiyam	1,532	458	736	123	521	303	21	1
188	Andiyur	319	236	209	10	88	219	5	4
189	Andiyur R.F.			Uninhabited					
190	Kunniyur	312	123	176	..	105	118	3	..
191	Melvali	237	..	220	..	4	..	2	..
192	Kunjaram R.F.			Uninhabited					
193	Tennerikuppam	96	2	79	..	4	1	..	..
194	Timmalai	437	39	203	..	172	29	15	6
195	Periyamambattu	1,873	479	413	153	363	217	29	3
196	Udaiyamampattu	304	108	156	18	117	82	2	..
197	Torasalur (Vada)	823	500	575	229	134	246	13	..
198	Kalaiyanallur	349	353	290	180	58	151	..	..
199	Pallagachcheri	830	810	385	16	416	286	11	..
200	Tandalai	976	184	887	150	40	26	7	1
201	Vaniyandal	271	8	262	6	2	..	3	1
202	Ariyaperumanur	672	305	476	17	153	277	9	..
203	Siruvangur	1,354	712	628	126	519	551	11	1
204	Vannanjur	274	19	59	1	142	17	12	..
205	Somandarkudi	324	105	126	5	84	80	8	2
206	Mamanandal	544	402	143	16	260	326	1	1
207	Sadaiyampattu	312	256	150	89	133	157	..	..
208	Mokur	502	490	164	128	294	342	17	10
209	Alambalam	609	413	194	80	379	329	19	..
210	Sembadakurichchi	325	231	104	9	127	214	12	—

CENSUS ABSTRACT

TALUK

L. C. No.	Name of Village	Main Workers. Other workers [III, IV, V (b) and VI to IX.]		Marginal Workers.		Non-Workers	
		Males	Females	Males	Females	Males	Females
(1)	(2)	(23)	(24)	(25)	(26)	(27)	(28)
170	Todarippattu (P)	1	..	1	7	113	156
171	Mondiyur	2	3	..	..	169	137
172	Pottiyam (P)	9	..	..	5	176	202
173	Kachirayapalayam	560	56	7	111	1,595	2,550
174	Madavachcheri	63	15	1	89	693	1,206
175	Tirukkanangur	21	9	36	67	226	289
176	Sambarambattu	33	7	3	6	110	212
177	Alattur	111	25	60	294	746	1,231
178	Neyvanattam	27	1	1	3	156	334
179	Agarakottalam	46	12	..	..	375	690
180	Anaikkaraikottalam	7	3	..	21	176	161
181	Sulankurichchi	76	2	..	..	784	1,673
182	Pallippattu	18	1	..	..	271	483
183	Velanandal	10	..	..	..	168	393
184	Chitterippattu R.F.	..	..	..	..	22	31
185	Pilamedu	27	6	1	25	319	561
186	Rishivandiyam R.F.	..	..	..	..	1	2
187	Rishivandiyam	254	31	94	145	1,215	2,079
188	Andiyur	17	3	..	..	214	243
189	Andiyur R.F.	Uninhabited					
190	Kunniyur	28	5	..	..	227	433
191	Melvali	11	..	..	..	163	412
192	Kunjaram R.F.	Uninhabited					
193	Tennerikuppam	13	1	..	..	70	185
194	Timmalai	47	4	..	173	246	474
195	Periyamambattu	1,068	103	4	118	2,035	3,039
196	Udaiyamampattu	29	8	3	36	212	385
197	Torasakur (Vada)	101	25	3	43	611	876
198	Kalaiyanallur	21	22	..	..	233	232
199	Pallagachcheri	18	8	4	83	591	947
200	Tandalai	44	7	33	534	497	771
201	Vaniyandal	4	1	..	12	225	485
202	Ariyaperumanur	34	11	..	..	707	984
203	Siruvangur	196	34	11	21	1,150	1,667
204	Vannanjur	61	1	7	..	203	524
205	Somandarkudi	106	18	18	118	322	377
206	Mamanandal	140	59	..	..	292	431
207	Sadaiyampattu	20	10	..	..	228	293
208	Mokur	27	10	..	..	382	367
209	Alambalam	26	4	..	..	340	462
210	Sembadakurichchi	22	8	4	3	234	297

VILLAGE PRIMARY

5. KALLAKKURICHCHI

L.C. No.	Name of Village	Area of village in hectares	Number of Occupied Residential Houses	Number of House-holds	Total Population (including Institutional and Houseless Population)		
					Persons	Males	Females
(1)	(2)	(3)	(4)	(5)	(6)	(7)	(8)
211	Eruvaypattanam	626.73	297	305	1,297	625	672
212	Mattigaikurichchi	446.13	254	254	1,152	565	587
213	Kadattur	727.47	358	358	1,624	818	806
214	Padarampallam (I)	128.79	23	23	123	65	58
215	Tengiyanattam	400.12	507	523	2,487	1,221	1,266
216	Takarai R.F.	4,817.37		Uninhabited			
217	Naranappatty (P)	1,581.22	124	124	607	287	320
218	Pachcheri (P)	855.39	111	111	515	279	236
219	Ezhuthur	1,298·96	87	102	452	220	232
220	Torangur	1,301.96	99	99	461	235	226
221	Varam (P)	1,949.96	181	181	833	413	420
222	Takarai	311.04	367	367	1,587	811	776
223	Payittandurai	421.90	381	384	1,772	888	884
224	Eliyattur	571.53	288	288	1,436	734	702
225	Nallattur	656.65	423	423	1,979	1,010	969
226	Kudiraichchandal	351.76	584	590	2,716	1,364	1,352
227	Karanur	386.07	228	231	1,135	560	575
228	Peruvangur	424.52	350	355	1,803	928	875
229	Nilamangalam	533.02	505	526	2.469	1,186	1,283
230	Madur	326.02	334	334	1,467	734	733
231	Viracholapuram	1,255.60	566	566	2,695	1,330	1,365
232	Pridivimangalam	1,173.88	635	635	3,069	1,529	1,540
233	Pukkulam	356.15	337	337	1,584	771	813
234	Vilakkur	361.76	248	262	1,232	587	645
235	Chinnamambattu	218.35	253	262	1,201	614	587
236	Valavandankuppam	147.05	147	147	683	351	332
237	Sirunagalur	180.34	188	188	848	430	418
238	Poraiyur	170.45	54	54	285	147	138
239	Alwarmalai R.F.	1,898.97		Uninhabited			
240	Siruval	255.91	160	172	801	405	396
241	Tiyagai	516.82	187	188	901	434	467
242	Chittalur	1,298.91	697	701	3,295	1,599	1,696
243	Virugavur	263.22	614	632	2,859	1,455	1,404
244	Mudiyanur	577.68	559	559	2,386	1,191	1,195
245	Matam	195.38	157	196	928	473	455
246	Kurur	508.99	181	181	813	410	403
247	Niramati	423.81	311	311	1,495	763	732
248	Kiranur (Ten)	591·85	793	803	3,632	1,784	1,848
249	Tachchur	485 24	276	276	1r273	645	628
250	Olagamkattan	324·39	695	697	3,236	1,588	1,648
251	Tottiyam	601·16	592	602	2,903	1,466	1,437
252	Chettiyandal (Ten)	669·49	331	351	1,780	888	892
253	Kallanattam	425·37	433	470	2,382	1,199	1,183

CENSUS ABSTRACT

TALUK

L.C. No.	Name of Village	Scheduled Castes		Scheduled Tribes		Literates	
		Males	Females	Males	Females	Males	Females
(1)	(2)	(9)	(10)	(11)	(12)	(13)	(14)
211	Eruvaypattanam	145	153	..	..	381	135
212	Mattigaikurichchi	307	336	2	1	254	98
213	Kadattur	178	174	..	..	395	183
214	Pedarampallam (I)	..	..	..	..	43	40
215	Tengiyanattam	524	533	..	..	428	164
216	Takarai R.F.			Uninhabited			
217	Naranappatty (P)	2	..	285	320	5	1
218	Pachcheri (P)	..	..	279	286	..	..
219	Ezhuthur	..	1	220	231	..	1
220	Torangur	..	..	235	226	..	..
221	Varam (P)	..	..	413	429	2	2
222	Takarai	207	197	..	..	279	78
223	Payittandurai	429	426	..	..	351	102
224	Eliyathur	302	293	..	..	247	82
225	Nellattur	462	458	..	..	295	74
226	Kudiraichchandal	281	283	..	..	360	123
227	Karanur	279	290	..	..	243	83
228	Peruvangur	575	528	..	..	367	111
229	Nilamangalam	492	535	..	..	495	184
230	Madur	351	340	..	..	231	87
231	Viracholapuram	446	442	..	..	583	199
232	Pridivimangalam	381	416	..	..	421	158
233	Pukkulam	140	146	..	..	346	203
234	Vilakkur	276	309		..	151	64
235	Chinnamambattu	65	73	..	..	273	72
236	Valavandankuppam	..	..	6	6	143	37
237	Sirunagalur	191	195	..	..	158	72
238	Poraiyur	61	49	..	..	21	15
239	Alwarmalai R.F.			Uninhabited			
240	Siruval	167	170	..	..	82	22
241	Tivagai	193	217	..	..	214	80
242	Chittalur	451	481	..	..	400	112
243	Virugavur	520	481	..	..	572	190
244	Mudiyanur	430	446	..	..	533	201
245	Matam	393	375	..	..	203	73
246	Kurur	337	338	..	..	152	50
247	Niramati	356	356	..	..	367	130
248	Kiranur (Ten)	925	933	..	..	921	401
249	Tachchur	177	172	..	..	405	184
250	Olagamkattan	465	498	..	..	723	342
251	Tottiyam	476	423	..	..	450	120
252	Chettiyandal (Ten)	245	261	..	..	390	146
253	Kallanattam	335	326	..	..	378	152

VILLAGE PRIMARY

5. KALLAKKURICHCHI

L.C. No.	Name of Village	Main Workers							
		Total Main Workers (I-IX)		Cultivators (I)		Agricultural Labourers (II)		Household Industry-Manufacturing, Processing, Servicing and Repairs [V (a)]	
		Males	Females	Males	Females	Males	Females	Males	Females
(1)	(2)	(15)	(16)	(17)	(18)	(19)	(20)	(21)	(22)
211	Eruvaypattanam	359	120	173	18	122	99	4	..
212	Mattigaikurichchi	329	164	206	62	91	92	2	..
213	Kadattur	499	107	349	38	83	58	..	..
214	Padarampallam (I)	46	9	29	6	13	3	1	..
215	Tengiyanattam	752	401	377	131	332	254	16	2
216	Takarai R.F.	Uninhabited							
217	Naranappatty (P)	173	168	170	166	..	2	..	..
218	Pachcheri (P)	160	85	160	85	..	..	..	..
219	Ezhuthur	140	119	136	115	4	3	..	..
220	Torangur	165	150	165	150	..	..	..	..
221	Varam (P)	286	275	237	218	49	55	..	..
222	Takarai	517	419	224	27	257	387	3	..
223	Payittandurai	496	335	240	25	210	306	10	2
224	Eliyattur	454	59	391	39	36	17	4	..
225	Nallattur	662	421	423	236	217	185	6	..
226	Kudiraichchandal	797	457	487	114	254	323	2	2
227	Karanur	331	233	205	49	98	183	..	..
228	Peruvangur	407	47	298	8	50	33	7	1
229	Nilamangalam	714	337	348	94	239	203	10	3
230	Madur	477	171	338	114	112	51	3	1
231	Viracholapuram	731	87	505	17	142	59	12	..
232	Pridivimangalam	756	99	443	27	201	71	11	..
233	Pukkulam	411	115	130	8	109	90	8	2
234	Vilakkur	327	218	282	4	34	213	6	1
235	Chinnamambattu	313	77	255	27	19	26	2	1
236	Valavandankuppam	229	32	197	14	12	14	1	..
237	Sirunagalur	254	147	162	10	87	136	2	..
238	Poraiyur	92	75	48	22	33	50	..	..
239	Alwarmalai R F.	Uninhabited							
240	Siruval	247	139	134	3	84	120	4	..
241	Tiyagai	265	171	196	75	45	78	.	1
242	Chittalur	863	461	727	364	78	96	8	..
243	Virugavur	832	176	434	33	246	96	6	..
244	Mudiyanur	773	383	426	34	219	317	16	10
245	Matam	268	247	183	171	68	71	8	3
246	Kurur	245	229	128	46	100	183	3	..
247	Niramati	135	101	263	13	121	77	9	..
248	Kiranur (Ten)	964	615	3 2	122	351	465	3	2
249	Tachchur	380	7	212	3	122	10	..	..
250	Olagamkattan	891	381	421	56	305	298	..	..
251	Tottiyam	903	391	432	9	319	329	10	8
252	Chettiyandal (Ten)	545	144	335	15	189	129	..	..
253	Kallanattam	747	139	555	62	177	76	3	..

CENSUS ABSTRACT

TALUK

L. C. No.	Name of Village	Main Workers. Other Workers [III, IV, V (b) and VI to IX]		Marginal Workers		Non-Workers	
		Males	Females	Males	Females	Males	Females
(1)	(2)	(23)	(24)	(25)	(26)	(27)	(28)
211	Eruvaypattanam	69	13	—	..	266	552
212	Mattigaikurichchi	30	10	20	156	216	267
213	Kodattur	67	11	12	85	307	614
214	Padarampallam (I)	3	..	..	1	19	48
215	Tengiyanattam	27	14	16	119	453	746
216	Takarai R.F.			Uninhabited			
217	Naranappatty (P)	3	..	..	..	114	152
218	Pachcheri (P)	..	..	..	..	119	151
219	Ezhuthur	..	1	..	1	80	112
220	Torangur	..	..	..	..	70	76
221	Varam (P)	..	2	..	..	127	145
222	Takarai	33	5	..	..	294	357
223	Payittandurai	36	2	5	2	387	540
224	Eliyattur	23	3	3	2	277	611
225	Nallattur	16	..	..	..	348	548
226	Kudiraichchandal	54	18	1	219	566	676
227	Kannur	28	10	3	77	223	205
228	Peruvangur	52	5	..	..	521	828
229	Nilamangalam	117	37	8	173	464	773
230	Madur	24	5	1	94	256	468
231	Viracholapuram	72	11	..	116	599	1,162
232	Pridivimangalam	101	1	59	118	723	1,323
233	Pukkulam	164	15	..	..	360	608
234	Vilakkur	5	..	..	..	260	427
235	Chinnamambattu	37	23	69	171	282	339
236	Velavandankuppam	19	4	1	1	121	299
237	Sirunagalur	3	1	..	..	176	271
238	Poraiyur	11	3	..	..	55	63
239	Alwarmalai R.F.			Uninhabited			
240	Siruval	25	16	..	4	158	253
241	Tiyagai	24	17	..	1	169	295
242	Chittalur	59	1	6	45	730	1,190
243	Virugavur	146	47	63	569	560	659
244	Mudiyanur	112	22	..	7	418	805
245	Matam	9	2	..	..	205	208
246	Kurur	14	..	..	5	165	169
247	Niramati	42	11	2	10	326	621
248	Kiranur (Ton)	238	26	6	24	814	1,209
249	Tachchur	46	4	..	125	265	483
250	Olagamkattan	165	27	21	175	676	1,092
251	Tottiyam	112	45	10	293	553	758
252	Chettiyandal (Ton)	21	..	5	384	338	364
253	Kallanattam	12	1	36	509	416	585

VILLAGE PRIMARY

5. KALLAKKURICHCHI

L. C. No.	Name of Village.	Area of village in hectares	Number of Occupied Residential Houses.	Number of House-holds.	Total Population (including Insti tutional and Houseless Population).		
					Persons.	Males.	Females.
(1)	(2)	(3)	(4)	(5)	(6)	(7)	(8)
254	Timmapuram	301·31	179	182	852	415	437
255	Pandiyankuppam	614·55	565	561	2,885	1,438	1,447
256	Maravanattam	748·17	285	285	1,367	724	643
257	Vettiperumalagaram	346·48	282	301	1,373	716	657
258	Namasivayapuram	475·13	454	471	2,204	1,110	1,094
259	Bangaram	541·55	227	230	965	495	470
260	Indali	524.38	334	334	1,580	806	774
261	Porpadakurichchi	803·73	404	438	2,175	1 099	1,076
262	Vilambur	515·53	621	636	2,835	1,424	1,441
263	Malaikkathalam	996·50	545	557	2,657	1,306	1,551
264	Kanangur	568·93	314	323	1.429	737	692
265	Parasakkurichchi	594·97	392	403	2.013	1,017	996
266	Nagalur	642·74	431	446	2,064	1,052	1 012
267	Vadapundi	219·83	111	111	636	314	322
268	Vengavadi	573·30	278	278	1,260	597	663
269	Kudiyanallur	666·71	288	325	1,386	698	688
270	Somanathapuram	92·10	88	88	389	194	195
271	Ninnaiyur	338·09	248	248	1,037	499	538
272	Kottaiyur	446·33	232	232	1,063	537	526
273	Chittattur	499·59	128	128	559	286	283
274	Gurupidapuram	552·28	295	299	1,305	647	658
275	Kundalur	521·52	108	116	495	252	243
276	Kachchakudi	280·83	170	170	711	357	354
277	Eranji	579·05	231	231	957	483	474
278	Kuttakudi	998·40	576	576	2,046	1,331	1,315
279	Kuttakudi R.F.	524·07		Uninhabited			
280	Udaiyanachchi	664·89	328	330	1,448	719	729
281 a/b.	Kongarayapalaiyam	440·53	532	537	2,557	1,277	1,280
281 b/b.	Kongarayapalaiyam	999·61	458	462	2,121	1,100	1,021
	Total ..	1,440·17	990	999	4,678	2,377	2,301
282	Kandachchimangalam	273·51	266	269	1.312	659	653
283	Varanjaram	296·23	259	259	1,268	643	625
284	Varanjaram R.F.	212·87		Uninhabited			
285	Velakkurichchi	393·50	382	384	1,794	882	912
286	Parasakkurichchi R F.	333·05		Uninhabited			
287	Chitteri	33·49	99	99	410	205	205
288	Sattanur	344·80	157	162	657	315	342
289	Kottalam Malai R.F.	1,138 74		Uninhabited			
290	Vanavaratti	518·42	309	319	1,588	802	786
291	Torasalur (Tcn)	357·70	169	169	742	380	362
292	Kattumavadi	236·35	194	194	876	456	420
293	Lachchiyam	545·99	149	149	695	349	346

CENSUS ABSTRACT

TALUK

L. S. No.	Name of Village	Scheduled Castes		Scheduled Tribes		Literates	
		Males	Females	Males	Females	Males	Females
(1)	(2)	(9)	(10)	(11)	(12)	(13)	(14)
254	Timmapuram	74	79	..	..	160	42
255	Pandiyankuppam	454	438	..	..	549	150
256	Maravanattam	235	210	..	..	274	74
257	Vettiperumalagaram	205	179	..	..	333	104
258	Namasivayapuram	499	509	..	—	488	167
259	Bangaram	144	151	..	..	150	72
260	Indali	476	474	—	..	273	132
261	Porpadakurichchi	403	423	..	..	518	172
262	Vilambar	487	465	..	..	469	146
263	Malaikothalam	333	313	..	..	329	69
264	Kanangur	354	338	..	..	198	31
265	Porasakkurichchi	424	413	..	..	334	110
266	Nagalur	422	428	..	..	646	261
267	Vadapundi	112	116	..	..	123	59
268	Vengavadi	293	332	..	..	395	142
269	Kudiyanallur	406	387	..	..	259	83
270	Somanathapuram	62	59	..	..	62	11
271	Ninnaiyur	195	215	..	..	165	48
272	Kottaiyur	293	307	—	..	137	36
273	Chittattur	111	111	..	..	104	25
274	Gurupidapuram	273	278	..	..	357	101
275	Kundalur	62	81	..	..	146	65
276	Kachchakudi	121	117	1	6	156	50
277	Eranji	233	213	..	..	197	37
278	Kuttakudi	664	659	.	..	551	164
279	Kuttakudi R.F.			Uninhabited			
280	Udaiyanachchi	169	177	..	..	291	106
281 a/b.	Kongarayapalaiyam	494	486	..	..	417	117
281 b/b.	Kongarayapalaiyam	269	221	..	..	297	79
	Total	763	707	..	..	714	196
282	Kandachchimangalam	130	125	..	..	307	72
283	Varanjaram	213	202	..	..	370	114
284	Varanjaram R.F.			Uninhabited			
285	Velankurichchi	298	312	..	..	389	112
286	Porasakkurichchi R.F.			Uninhabited			
287	Chitteri	204	204	..	..	108	23
288	Sattanur (P)	..	..	..	..	221	82
289	Kottalam Malai R.F.			Uninhabited			
290	Vanavaratti	159	164	..	..	296	57
291	Torasalur (Ten)	125	123	..	..	119	46
292	Kattanandal	189	169	..	..	57	16
293	Lachchiyam	153	149	..	..	142	30

VILLAGE PRIMARY

5. KALLAKKURICHCHI

L. C. No.	Name of Village.	Main Workers							
		Total Main Workers (I—IX).		Cultivators (I)		Agricultural Labourers. (II)		Household Industry-Manufacturing, Processing, Servicing and Repairs. [V (c)]	
		Males	Females	Males	Females	Males	Females	Males	Females
(1)	(2)	(15)	(16)	(17)	(18)	(19)	(20)	(21)	(22)
254	Timmapuram	259	96	183	70	45	23	9	..
255	Pandiyankuppam	873	101	525	32	227	50	15	1
256	Maravanattam	369	139	171	3	155	133	8	..
257	Vettiperumalagaram	341	72	189	10	116	57	4	1
258	Namasivayapuram	694	423	479	27	174	388	4	3
259	Bangaram	269	63	157	2	99	60	2	..
260	Indali	449	9	16	..	342	2	2	..
261	Porpadkurichchi	704	483	455	256	167	213	15	6
262	Vilambar	854	226	458	21	266	186	10	2
263	Malaikothalam	754	703	342	200	324	450	13	4
264	Kanangur	437	233	195	3	183	226	15	2
265	Porasakurichchi	600	304	332	162	192	120	24	3
266	Nagalur	645	74	289	14	177	16	18	..
267	Vadapundi	188	35	134	4	42	28	2	..
268	Vengavadi	355	211	206	29	105	176	7	..
269	Kudiyanallur	455	425	226	18	194	387	17	12
270	Somanathapuram	110	71	87	5	18	60	..	..
271	Ninnaiyur	305	290	254	195	30	91	1	..
272	Kottaiyur	302	276	246	215	51	60	..	..
273	Chittattur	184	175	179	174	..	1	..	..
274	Gurupidapuram	418	25	323	3	64	20	9	..
275	Kundalur	146	42	131	30	6	11	..	..
276	Kachchakudi	214	30	191	28	..	2	4	..
277	Eranji	243	175	149	117	63	54	1	1
278	Kuttakudi	752	489	483	228	169	256	8	1
279	Kuttakudi R.F.				Uninhabited				
280	Udaiyanachchi	350	140	257	46	55	85	14	4
281 a/b	Kongarayapalaiyam	746	426	497	116	170	279	31	16
281 b/b	Kongarayapalaiyam	673	198	579	18	13	137	11	..
	Total ..	1,419	624	1,076	134	183	416	42	16
282	Kandachchimangalam	359	177	94	8	137	139	69	26
283	Varanjaram	391	116	238	52	90	60	5	1
284	Varanjaram R.F.				Uninhabited				
285	Velakkurichchi	568	70	351	19	108	47	13	..
286	Porasakkurichchi R.F.				Uninhabited				
287	Chitteri	134	16	95	3	37	13	..	..
288	Sattanur (P)	186	25	155	13	19	4	2	4
289	Kottalam Malai R.F.				Uninhabited				
290	Vanavaratti	503	411	379	215	106	192	5	1
291	Torasalur (Ten)	223	76	141	7	69	69	3	..
292	Kattanandal	230	11	194	3	2	..	..	..
293	Lachchiyam	218	33	104	4	104	23	..	..

CENSUS ABSTRACT

TALUK

L.C. No.	Name of Village.	Main Workers: Other Workers [III, IV, V (b) and VI to IX]. Males	Main Workers: Other Workers [III, IV, V (b) and VI to IX]. Females	Marginal Workers. Males	Marginal Workers. Females	Non-Workers. Males	Non-Workers. Females
(1)	(2)	(23)	(24)	(25)	(26)	(27)	(28)
254	Thimmapuram	22	3	42	205	114	136
255	Pandiyankuppam	106	18	32	774	533	572
256	Maravanattam	35	3	24	125	331	379
257	Vettiperumalagaram	32	4	53	229	322	356
258	Namasivayapuram	37	5	..	..	416	671
259	Bangaram	11	1	..	..	226	407
260	Indali	89	7	1	495	356	270
261	Porpadakurichchi	67	8	6	20	389	573
262	Vilambar	120	17	5	192	565	1,023
263	Malaikothalam	75	49	4	2	548	646
264	Kanangur	44	2	..	..	300	459
265	Porasakkurichchi	52	19	4	158	413	534
266	Nagalur	161	44	8	500	399	438
267	Vadapundi	10	3	2	..	124	287
268	Vengavadi	37	6	..	..	242	452
269	Kudiyanallur	18	8	..	2	243	261
270	Somanathapuram	5	6	1	5	83	119
271	Ninnaiyur	20	4	..	..	194	248
272	Kottaiyur	5	1	—	22	235	228
273	Chittattur	5	..	..	1	102	107
274	Gurupidapuram	22	2	..	—	229	633
275	Kundalur	9	1	..	..	106	201
276	Kachchakudi	19	..	—	..	143	324
277	Eranji	30	3	23	98	217	201
278	Kuttakudi	92	4	18	149	561	677
279	Kuttakudi R.F.				Uninhabited		
280	Udayanachchi	24	5	32	232	337	357
281 a/b.	Kongarayapalaiyam	48	15	..	20	531	834
281 b/b.	Kongarayapalaiyam	70	43	7	271	420	552
	Total ..	118	58	7	291	951	1,386
282	Kandachchimangalam	39	4	37	11	283	465
283	Varanjaram	58	3	..	242	252	267
284	Varanjaram R.F.				Uninhabited		
285	Velakkurichchi	96	4	4	309	310	533
286	Porasakkurichchi R.F.				Uninhabited		
287	Chitteri	2	..	—		71	189
288	Sattanur (P)	10	4	..	3	129	314
289	Kottalam Malai R.F.				Uninhabited		
290	Vanavaratti	13	3	..		299	375
291	Torasalur (Ten)	10	..	.	..	157	286
292	Kattanandal	34	8	..	..	226	409
293	Lachchiyam	10	6	..	119	122	182

VILLAGE PRIMARY

5. KALLAKKURICHCHI

L.C. No.	Name of Village	Area of Village in hectares	Number of Occupied Residential Houses	Number of House-holds	Total Population (including Institutional and Houseless Population)		
					Persons	Males	Females
(1)	(2)	(3)	(4)	(5)	(6)	(7)	(8)
294	Eravar	350·06	222	222	1,045	510	535
295	Melur	337·24	290	290	1,248	597	651
296	Kilpundi	280·09	29	29	141	69	72
297	Vinaitirttapuram	293.80	154	155	733	374	359
298	Kaniyamur	667.90	397	439	1,965	976	989
299	Chinnaselam	2,090.76	3,438	3,596	17,026	8,609	8,417
300	Mungilpadi	486.31	258	258	1,164	582	582
301	Iravadi	615.86	389	389	1,620	798	822
302	Pusappadi	623.97	178	178	780	407	373
303	Pusappadi R.F.	654 37		Uninhabited			
304	Ponparappi (Ten)	802.78	162	162	726	356	370
305	Melnariyappanur	83.29	514	515	2,296	1,114	1,182
306	Rayappanur	1,973.19	628	628	2,807	1,413	1.394
307	Vasudevanur	207.47	254	257	1,201	591	610
308	Ammaiyagaram	376.25	415	448	1,898	921	977
309	Pundi	782.53	296	300	1,399	717	682
310	Tottappadi	892.78	480	480	2.062	1,036	1,026
311	Tottappadi R.F.	585.46		Uninhabited			
312	Rayapalaiyam	626.17	294	328	1,558	784	774
313	Pettanur	324.39	292	293	1,283	644	639
314	Siruvattur	1017.36	673	678	3,005	1,495	1,510
315	Varadappalur	464.97	160	160	714	359	355
316	Pukkiravari	262,43	631	631	2,808	1.418	1.390
317	Sirumangalam	262.71	198	207	1,051	563	483
318	Kilnariyappanur	405,64	159	159	718	383	335
319	Ogaiyur (I)	1,102.97	609	609	2,806	1,410	1,396
320	Iyanur	587,77	287	287	1,188	608	580
321	Asakalattur	517.21	602	602	2,777	1,407	1,370
322	Magarur R.F.	511.12	8	8	34	17	17
323	Magarur	179.93	37	37	153	76	77
324	Perumangalam	337.58	250	252	1,170	566	604
325	Nallasevipuram	62.29	29	29	125	62	63
326	Iriyur	1,061 35	387	391	1,668	817	851
327	Krishnapuram R.F.	1,446.06	36	36	154	84	70
328	Karunguli	294.68	189	189	879	414	465
329	Ammakalathur	462.90	254	262	1,122	545	577
330	Olagiyanallur	443.43	315	316	1,415	718	697
331	Nattarmangalam (I)	294.20	102	103	429	218	211
332	Siruvallur (Ten)	494.04	232	235	1,167	578	589
333	Isandai	312:10	169	169	833	425	408
334	Nayinarpalaiyam	801.48	820	821	3,596	1,801	1,795
335	Pettasamudram	584.46	334	334	1,328	650	678

CENSUS ABSTRACT

TALUK

L.C. No.	Name of Village	Scheduled Castes		Scheduled Tribes		Literates	
		Males	Females	Males	Females	Males	Females
(1)	(2)	(9)	(10)	(11)	(12)	(13)	(14)
294	Eravar	279	295	..	..	229	63
295	Melur	176	210	..	..	294	112
296	Kilpundi	..	..	..	..	24	11
297	Vinaitirttapuram	1	..	..	..	126	41
298	Kariyamur	213	226	-	..	325	149
299	Chinnaselam	1,025	1,006	3	2	5,411	3,077
300	Mungilpadi	288	296	-	-	293	79
301	Ilavadi	171	199	..	-	298	148
302	Pusappadi	105	95	..	..	168	41
303	Pusappadi R.F.			Uninhabited			
304	Ponparappi (Ten)	221	220	..	..	121	64
305	Melnariyappanur	110	110	..	..	457	146
306	Rayappanur	305	312	2	1	704	289
307	Vasudevanur	300	309	..	..	295	88
308	Ammaiyagaram	321	316	-	..	421	194
309	Pundi	223	209	..	..	313	136
310	Tottappadi	200	196	..	..	492	190
311	Tottappadi R.F.			Uninhabited			
312	Rayapalaiyam	361	376	..	..	370	134
313	Pettanur	277	275	..	..	232	72
314	Siruvattur	427	435	..	..	559	177
315	Varadappalur	191	189	..	..	217	68
316	Pukkiravari	215	210	..	..	291	89
317	Sirumangalam	..	-	..	..	130	15
318	Kilnariyappanur	130	101	..	..	78	23
319	Ogaiyur (I)	432	443	..	..	520	82
320	Iyanur	209	205	..	..	277	86
321	Asakalattur	394	369	5	3	398	85
322	Magarur R.F.	17	17	..	..	..	..
323	Magarur	12	14	..	..	19	7
324	Perumangalam	283	352	-	-	255	80
325	Nallasevipuram	5	4	-	-	33	11
326	Iriyur	236	261	-	-	399	104
327	Krishnapuram R.F.	7	6	-	-	38	11
328	Karunguli	87	114	6	5	128	60
329	Ammakalattur	172	187	-	-	166	39
330	Olagiyanallur	255	235	-	-	313	75
331	Nattarmangalam (I)	61	61	-	-	81	20
332	Siruvallur (Ten)	343	341	-	-	259	101
333	Isandai	213	197	-	-	161	28
334	Nayinarpalaiyam	689	703	5	6	761	359
335	Pottasamudram	142	159	-	-	340	157

VILLAGE PRIMARY

5. KALLAKKURICHCHI

L. C. No.	Name of Village	Main Workers							
		Total Main Workers (I–IX)		Cultivators (I)		Agricultural Labourers (II)		Household Industry Manufacturing, Processing, Servicing and Repairs [V (a)].	
		Males	Females	Males	Females	Males	Females	Males	Females
(1)	(2)	(15)	(16)	(17)	(18)	(19)	(20)	(21)	(22)
294	Eravar	337	13	241	3	49	2	7	..
295	Melur	386	31	228	6	107	19	15	1
296	Kilpundi	48	1	23	..	22	—	2	—
297	Vinaitirttapuram	214	1	84	—	120	1	4	..
298	Kaniyamur	622	382	339	58	224	314	1	2
299	Chinnaselam	4,715	1,761	1,361	475	790	911	310	50
300	Mungilpadi	364	344	218	191	126	143	..	..
301	Ilavadi	470	400	271	180	152	208	4	..
302	Pusappadi	232	171	112	89	87	107	3	—
303	Pusappadi R.F.				Uninhabited				
304	Ponparappi Ten	245	19	158	4	78	15	..	—
305	Melnariyappanur	668	419	385	164	210	246	9	..
306	Rayappanur	857	730	458	267	273	447	5	..
307	Vasudevanur	339	211	166	25	98	165	1	1
308	Ammaiyagaram	521	352	187	99	242	229	7	6
309	Pundi	413	213	224	54	126	156	5	..
310	Tottappadi	602	156	443	70	123	85	13	1
311	Tottappadi R.F.				Uninhabited				
312	Rayapalaiyam	474	415	261	32	172	375	17	..
313	Pettanur	390	162	183	27	162	131	1	..
314	Siruvattur	893	231	474	24	275	192	25	3
315	Varadappalur	211	13	157	3	31	9	7	—
316	Pukkiravari	810	33	677	19	13	4	2	..
317	Sirumangalam	363	10	351	10	3	..	3	..
318	Kilnariyappanur	213	90	154	38	40	52	..	..
319	Ogaiyur (I)	861	224	587	46	168	148	2	..
320	Iyanur	346	116	237	11	81	102	3	..
321	Asakalattur	896	186	565	17	241	162	18	..
322	Magarur R.F.	10	..	6	..	4	—	..	
323	Magarur	45	..	27	..	18	..	..	
324	Perumangalam	365	18	209	..	97	12	17	
325	Nallasevipuram	45	7	35	..	7	6	2	—
326	Iriyur	559	119	373	4	117	106	5	2
327	Krishnapuram R.F.	58	..	50	..	3	..	—	..
328	Karunguli	279	123	212	..	59	119	4	4
329	Ammakalattur	335	64	256	11	28	50	14	2
330	Olagiyanallur	396	87	258	7	74	67	5	1
331	Nattarmangalam (I)	140	78	69	27	44	47	4	3
332	Siruvallur (Ten)	335	89	248	15	51	64		2
333	Isandai	282	285	165	175	..	1	1	2
334	Nayinarpalaiyam	1,076	929	388	211	504	701	15	2
335	Pettasamudram	450	341	341	198	87	138	5	..

CENSUS ABSTRACT

TALUK

L.C. No.	Name of Village.	Main Workers. Other Workers [III, IV, V (b) and VI to IX]. Males.	Females.	Marginal Workers. Males.	Females.	Non-Workers. Males.	Females.
(1)	(2)	(23)	(24)	(25)	(26)	(27)	(28)
294	Eravar	40	8	2	349	171	173
295	Melur	36	5	1	281	210	329
296	Kilpundi	1	1	..	43	20	23
297	Vinaitirttapuram	6	..	..	192	160	166
298	Kaniyamur	58	8	4	32	350	575
299	Chinnaselam	2,254	325	102	457	3,792	6,199
300	Mungilpadi	20	10	..	..	218	238
301	Ilavadi	43	12	..	2	328	420
302	Pusappadi	30	5	..	9	175	193
303	Pusappadi R.F.			Uninhabited			
304	Ponparappi (Ten)	9	..	..	..	111	351
305	Melnariyappanur	64	9	13	47	433	716
306	Rayappanur	121	16	..	2	556	662
307	Vasudevanur	74	20	3	180	249	219
308	Ammaiyagaram	85	18	2	7	398	618
309	Pundi	58	3	..	..	304	469
310	Tottappadi	23	..	8	123	426	747
311	Tottappadi R.F.			Uninhabited			
312	Rayapalaiyam	24	8	1	13	309	346
313	Pettanur	44	4	6	118	248	359
314	Siruvattur	110	12	10	213	592	1,066
315	Varadappalur	16	1	13	97	135	245
316	Pukkiravari	118	10	9	306	599	1,051
317	Sirumangalam	6	..	..	333	200	145
318	Kilnariyappanur	10	..	..	..	170	245
319	Ogaiyur (I)	104	30	..	2	549	1,170
320	Iyanur	25	3	..	13	262	451
321	Askalattur	72	7	1	178	510	1,006
322	Magarur R.F.	..	..	..	..	7	17
323	Magarur	..	..	..	..	31	77
324	Perumangalam	42	6	..	..	201	586
325	Nallasevipuram	1	1	..	..	17	56
326	Iriyur	64	7	..	..	258	732
327	Krishnapuram R.F.	5	..	..	..	26	70
328	Karunguli	4	..	..	7	135	335
329	Ammakalattur	37	1	10	256	200	257
330	Olagiyanallur	59	12	34	214	283	396
331	Nattarmangalam (I)	23	1	..	22	78	111
332	Siruvallur (Ten)	39	8	1	205	142	295
333	Isandai	116	107	..	..	143	123
334	Nayinarpalaiyam	169	15	4	1	721	865
335	Pettasamudram	17	5	..	1	200	336

VILLAGE PRIMARY

5. KALLAKKURICHCHI

L.C. No.	Name of Village	Area of Villages in hectares	Number of Occupied Residential Houses.	Number of House-holds.	Total Population (including Institutional and Houseless Population).		
					Persons	Males	Females
(1)	(2)	(3)	(4)	(5)	(6)	(7)	(8)
336	Thatheripuram	161.52	65	65	319	155	164
337	Kalasamudram	406.11	288	323	1,394	700	694
338	Thagamthiruthapuram	510.68	263	263	1,195	612	583
339	Kural	840.80	311	319	1,495	756	739
340	Alambalam	533.07	298	299	1,347	686	661
341	Krishnapuram	536.22	102	102	480	245	235
342	Kilkuppam	336.62	210	210	952	486	466
343	Anumanandal	255.97	236	236	1,022	519	503
344	Sembakurichchi	406·33	238	238	1,125	542	583
345	Karundalakurichchi	561·30	244	244	1,239	611	628
346	Virabhyankaram	495·97	133	133	639	318	321
347	Pakkampadi	908·62	458	458	2,042	1,022	1,020
348	Kugaiyur	1,173·77	441	441	2,116	1,032	1,084
349	Mamandur	1,280·08	365	375	1,625	785	840
TALUK RURAL TOTAL		**2,2135·00**	**1075,97**	**1095,01**	**525,103**	**264,948**	**260 155**

CENSUS ABSTRACT

TALUK

L. C. No.	Name of Village.	Scheduled Castes.		Scheduled Tribes.		Literates	
		Males	Females	Males	Females	Males	Females
(1)	(2)	(9)	(10)	(11)	(12)	(13)	(14)
336	Thatheripuram	19	18	..	..	75	52
337	Kalasamudram	128	114	..	..	265	57
338	Thagamthiruthapuram	13	13	..	..	305	72
339	Kural	392	366	—	..	309	59
340	Alambalam	216	204	..	..	291	57
341	Krishnapuram	129	136	—	..	103	36
342	Kilkuppam	66	64	..	..	228	63
343	Anumanandal	232	231	..	1	182	56
344	Sembakurichchi	268	290	..	..	296	103
345	Karundalakurichchi	256	293	—	..	194	67
346	Virabhyankaram	4	5	—	..	146	74
347	Pakkampadi	459	461	..	..	410	175
348	Kugaiyur	298	342	..	..	389	126
349	Mamandur	392	439	..	..	257	59
	TALUK RURAL TOTAL	**74,788**	**73,392**	**14,480**	**14,011**	**101,496**	**39,513**

VILLAGE PRIMARY

5. KALLAKKURICHCHI

C. O.	Name of Village	Main Workers							
		Total Main Workers (I-IX)		Cultivators (I)		Agricultural Labourers. (II)		Household Industry-Manufacturing, Processing, Servicing and Repairs. [V (a)]	
		Males.	Females	Males	Females	Males	Females	Males	Females
(1)	(2)	(15)	(16)	(17)	(18)	(19)	(20)	(21)	(22)
336	Thatheripuram	87	69	68	16	15	53	..	..
337	Kalasamudram	458	311	206	106	186	199	7	..
338	Thagamthiruthapuram	391	35	268	10	47	23	1	..
339	Kural	436	174	305	16	99	155	2	..
340	Alambalam	440	13	324	3	46	3	27	1
341	Krishnapuram	145	4	116	..	10	3	12	1
342	Kilkuppam	294	207	137	2	107	199	13	2
343	Anumanandal	304	158	153	8	107	140	5	4
344	Sembakurichchi	342	127	274	73	53	50	3	..
345	Karundalakurichchi	346	204	289	26	42	176	..	..
346	Virabhyankaram	184	37	129	8	33	27	6	..
347	Pakkampadi	584	376	328	119	206	241	3	4
348	Kugaiyur	624	430	382	99	172	308	10	2
349	Mamandur	532	92	441	26	71	65	4	..
	TALUK RURAL TOTAL	**153,654**	**67,432**	**93,358**	**23,073**	**37,876**	**40,028**	**2,975**	**669**

CENSUS ABSTRACT

TALUK

L.C. No.	Name of Village	Main Workers: Other Workers [III, IV, V (b) and VI to IX]		Marginal Workers		Non-Workers	
		Males	Females	Males	Females	Males	Females
(1)	(2)	(23)	(24)	(25)	(26)	(27)	(28)
336	Thatheripuram	4	..	..	..	68	95
337	Kalasamudr .m	59	6	..	6	242	377
338	Thagamthiruthapuram	75	2	..	3	221	545
339	Kural	30	3	..	24	320	541
340	Alambal m	43	6	6	441	240	207
341	Krishnapuram	7	..	..	145	100	86
342	Kilkuppam	37	4	..	..	192	259
343	Anumanandal	39	6	5	49	210	296
344	Sembakurichchi	12	4	12	139	188	317
345	Karundalakurichchi	15	2	7	38	258	386
346	Virabhyankaram	16	2	10	104	124	180
347	Pakkampadi	47	12	..	9	438	635
348	Kugaiyur	60	21	3	2	405	652
349	Mamandur	16	1	..	172	253	576
	TALUK RURAL TOTAL	19,445	3,662	2,291	24,190	109,003	168,533

FOOT NOTE:

1. Entire village Kallakkurichchi (V. No. 244) is included in Kallakkurichchi (P)
2. Entire village Emappair (V. No. 246) is included in Kallakkurichchi (P)

Annexe

STATEMENT SHOWING THE REVENUE VILLAGES AND THEIR CONSTITUENT PANCHAYATS

5. KALLAKKURICHCHI TALUK

L.C. No.	Name of Village	Name of panchayat in which included with alphabetical indications where there are other segment (s).	Cross reference for the other segment (s) of panchayat.
(1)	(2)	(3)	(4)
1	Gudaram (P)	..	..
2	Alannur	..	..
3	Kurumbalur	..	..
4	Mulakkadu	..	..
5	Lakkinayakkanpatti	Lakkinayakkanpatti	..
6	Pavunjippattu	Pavunjippattu	..
7	Pavanjippattu R.F.	..	..
8	Manalur	Manalur	..
9	Kiranur (Vada)	Kiranur (Vada)	..
10	Olagalappadi	Olagalappadi	..
11	Siruvallur (Mel)	Siruvalur (Mel)	..
12	Mungilturaippattu	Mungilturaippattu	..
13	Poruvallur	Porasapattu b/b	17 for a/b
14	Irudayambattu	Irudayambattu a/c	15 for b/c 16 for c/c
15	Mangalam	Irudayambattu b/c	14 for a/c 16 for c/c
16	Adanur	Irudayambattu c/c	14 for a/c 15 for b/c
17	Porasappattu	Porasappattu a/b	13 for b/b
18	Suttamalai	Suttamalai	..
19	Arakkavadi	Arakkavadi	..
20	Sripadanallur	Sripadanallur	..
21	Jambadai	Jambadai	..
22	Tiruvarangam	Tiruvarangam	..
23	Kallippadi	Kallippadi	..
24	Maniyandal	Maniyandal	..
25	Sirupanaiyur	Sirupanaiyur	..
26 a/c	Sirapanandal	Sirapanandal	..
26 b/c	Sirapanandal	Elayanarkuppam	..
26 c/c	Sirapanandal	Karayampalayam	..
27	Arumbarambattu	Arumbarambattu	..
28	Vadamamandur	Vadamamandur	..
29	Arulambadi	Arulambadi	..
30	Kanankadu R.F.	..	..
31	Ponparappi (Vada)	Ponparappi (Vada) a/b	32 for b/b
32	Rayasamudram	Ponparappi (Vada) b/b	31 for a/b
33	Brahmakundam	Brahmakundam	..
34	Ravattanallur R.F.	..	..
35	Ravattanallur	Ravattanallur	..
36	Puduppattu	Puduppattu	..
37	Rangappanur	Rangappanur a/b	49 for b/b

Annexe

5. KALLAKKURICHCHI TALUK

L.C. No.	Name of Village.	Name of panchayat in which included with alphabetical indications where there are other segment(s).	Cross reference for the other segment(s) of panchayat.
(1)	(2)	(3)	(4)
38	Rangappanur R.F.	..	..
39	Vazhakuli	—	..
40	Vanjikkuli (P)	..	..
41	Serkkalur (P)	..	..
42	Serapattu	..	..
43	Perumalnattam (P)	—	..
44	Kilakkadu (P)	..	..
45	Kalliparai	..	..
46	Vilvathi	—	—
47	Pachcheri (P)	..	—
48	Perumbur	..	
49	Mallapuram	Rangappanur b/b	37 for a/b
50	Mallapuram R.F.	—	..
51	Puttirampattu	Puttirambattu a/b	67 for b/b
52	Mukkanur	Mukkanur a/c	56 for b/c 65 for c/c
53	Pakkam	Pakkam	..
54	Toluvantangal	Toluvantangal	—
55	Kanankadu	Kanankadu	..
56	Periyakolliyur	Periyakolliyur a/b	57 for b/b
57	Chinnakolliyur	Periyakolliyur b/b	56 for a/b
58	Eduttanur	Eduttanur	..
59	Kadambur	Kadambur	..
60	Odiyandal	Odiyandal	..
61	Vanapuram	Vanapuram	..
62	Nagalkudi	Nagalkudi	..
63	Attiyur	Attiyur	..
64	Kaduvanur	Kaduvanur	..
65	Sivapuram	Mukkanur c/c	52 for a/c 66 for b/c
66	Olagadaiyambattu	Mukkanur b/c	52 for a/c 65 for c/c
67	Sittantangal	Puthirampattu b/b	51 for a/b
68	Urangani	Urangani	..
69	Puttai	Puttai	..
70	Puttai R F.	..	..
71	Arasambattu	Arasampattu	..
72	Pudupalapattu	..	..
73	Vellarikkadu	..	—
74	Vengadu (P)	..	..
75	Keelnilavur	..	—
76	Melnilavur	..	—
77	Aravankadu	..	
78	Maniyampalaiyam (P)	..	..

Annexe

STATEMENT SHOWING THE REVENUE VILLAGES AND THEIR CONSTITUENT PANCHAYATS

5. KALLAKKURICHCHI TALUK

L.C. No.	Name of village	Name of panchayat in which included with alphabetical indications where there are other segment (s).	Cross reference for the other segment(s) of panchayat.
(1)	(2)	(3)	(4)
79	Keelthukkili	..	
80	Meladukuli (P)	..	
81	Ennadu (P)	..	..
82	Erukkambattu (P)	..	..
83	Pannippadi (P)	..	
84	Kallippattu	..	..
85	Kusappadi	Kusappadi	..
86	Sembarambattu (P)	Sembarambattu	..
87	Tyagarajapuram	Tyagarajapuram	..
88	Sankarapuram	Sankarapuram a/b	111 for b/b
89	Saundarivallippalaiyam	Saundarivallippalaiyam	..
90	Devapandalam	Devapandalam	..
91	Agrahara Pandalam	Agrahara Pandalam	..
92	Kulattur (I)	Kulattur	..
93	Varagur	Varagur a/b	106 for b/b
94	Kaduvanur R.F.	..	..
95	Ariyalur	Ariyalur	..
96	Endal	Endal	..
97	Marur	Marur	..
98	Gudalur	Gudalur	..
99	Aviriyur	Aviriyur	..
100	Porppalampattu	Porppalampattu	..
101	Yal	Yal	..
102	Periyapagandai	Periyapagandai	..
103	Meiyanur	Meiyanur	..
104	Arasambattu	Viriyur b/b	105 for a/b
105	Viriyur	Viriyur a/b	104 for b/b
106	Sellakkakuppam	Varagur b/b	93 for a/b
107	Timmanandal	Kidangudayampattu b/b	109 for a/b
108	Arur	Arur	..
109	Kidangudaiyambattu	Kidangudaiyambattu a/b	107 for b/b
110	Siruvallur (Vada)	Siruvallur (Vada)	..
111	Kattuvannanjur	Sankarapuram b/b	88 for a/b
112	Poykkunam	Poykkunam	..
113	Sellampattu	Sellampattu	..
114	Eduttavainattam	Eduttavainattam	..
115	Kanai R.F.	..	..
116	Karuvelampadi (P)	..	..
117	Nochchimedu (P)	..	..
118	Mavadipattu	..	..
119	Kariyalur (P)	..	..
120	Mozhipattu	..	..
121	Vellimalai (P)	..	

Annexe

5. KALLAKKURICHCHI TALUK

L.C. No.	Name of Village.	Name of panchayat in which included with alphabetical indications where there are other segment(s).	Cross reference for the other segment(s) of panchayat.
(1)	(2)	(3)	(4)
122	Valappadi (P)	..	..
123	Kondiyanatham	..	..
124	Parigam R.F.	..	..
125	Manmalai	Manmalai	..
126 a/b	Karadichittur	Karadichittur	..
126 b/b	Karadichittur	Ka. Sellampattu	..
127	Seshasamudram	Seshasamudram	..
128	Nedumanur	Nedumanur	..
129	Cholambattu	Cholambattu	..
130	Chettiyandal (Vada)	Chettiyandal (Vada)	..
131	Ramrajapuram	Ramrajapuram	..
132	Manjaputtur	Manjaputtur	..
133	Valaiyambattu	Valaiyambattu	..
134	Palaiyanur	Palaiyanur	..
135	Mel Palangur R.F.	..	..
136	Mel Palangur	Mel Palangur	..
137	Nurolai	Nurolai	—
138	Kilpadi	Kilpadi	..
139	Pasar	Pasar	..
140	Munivalai	Munivalai	..
141	Piravidaiyambattu	Piravidaiyambattu a/b	142 for b/b
142	Alliyabadu	Piravidaiyambattu b/b	141 for a/b
143	Mandagappadi	Mandagappadi	..
144	Muttiyam	Muttiyam	..
145	Vengilam	Vengilam	..
146	Pavandur	Pavandur	..
147	Sattaputtur	Sattaputtur	..
148	Peral	Peral	..
149	Chittal	Chittal	..
150	Chittal R.F.	..	..
151	Chittoripattu	Palayasiruvangur b/b	152 for a/b
152	Palaiyasiruvangur	Palaiyasiruvangur a/b	151 for b/b
153	Kallerikuppam	Paramanattam c/c	156 for a/c 178 for b/c
154	Kilpattu	Kilapattu	..
155	Melpattu	Melpattu	..
156	Paramanattam	Paramanattam a/c	178 for b/c 153 for c/c
157	Murarbadu	Murarbadu	—
158	Tavadippattu	Tavadippattu	..
159	Palarampattu	Palarampattu	—
160	Mattur	Mattur	..
161	Vadakkanandal	Vadakkanandal a/b	173 for b/b

Annexe

STATEMENT SHOWING THE REVENUE VILLAGES AND THEIR CONSTITUENT PANCHAYATS

5. KALLAKKURICHCHI TALUK

L.C. No.	Name of Village.	Name of panchayat in which included with alphabetical indications where there are other segment(s).	Cross reference for the other segment(s) of panchayat.
(1)	(2)	(3)	(4)
162	Parigam	Parigam	..
163	Malliampadi	..	..
164	Kandikkol ai	..	..
165	Vanniyur	..	..
166	Arampundi (P)	..	..
167	Uppur (P)	..	..
168	Erukkambattu	..	..
169	Vandagappadi (P)	..	..
170	Todarippattu (P)	..	..
171	Mondiyur	..	..
172	Pottiyam (P)	..	..
173	Kachchirayapalayam	Vadakkanandal b/b	161 for a/b
174	Madavachcheri	Madavachcheri	..
175	Tirukkanangur	Ka. Alambalam c/c	176 for b/c 209 for a/c
176	Sembarambattu	Ka. Alambalam b/c	175 for c/c 209 for a/c
177	Alattur	Alattur	..
178	Neyvanattam	Paramanattam b/c	156 for a/c 153 for c/c
179	Agarakottalam	Agarakottalam a/b	180 for b/b
180	Anaikkarakkottalam	Agarakottalam b/b	179 for a/b
181	Sulankurichchi	Sulankurichchi	..
182	Pallippattu	Pallippattu	..
183	Velanandal	Velanandal	..
184	Chitterippattu R.F.	..	..
185	Pilamedu	Pilamedu a/b	198 for b/b
186	Rishivandiyam R.F.	..	..
187	Rishivandiyam	Rishivandiyam	..
188	Andiyur	Andiyur	..
189	Andiyur R.F.	..	..
190	Kunniyur	Kunniyur	..
191	Melvali	Thimmalai b/d	194 for a/d 198 for c/d 236 for d/d
192	Kunjaram R.F.	..	..
193	Tennerikuppam	Thimmalai c/d	194 for a/d 191 for b/d 236 for d/d
194	Thimmalai	Thimmalai a/d	191 for b/d 193 for c/d 236 for d/d
195	Periyamambattu	Periyamambattu a/c	196 for b/c 233 for c/c

Annexe

5. KALLAKKURICHCHI TALUK

L.C. No.	Name of Village.	Name of panchayat in which included with alphabetical indications where there are other segment (s).	Cross reference for the other segment (s) of panchayat.
(1)	(2)	(3)	(4)
196	Udaiyamampattu	Periyamambattu b/c	195 for a/c 233 for c/c
197	Torasalur (Vada)	Torasalur (Vada)	..
198	Kalaiyanallur	Pilamedu b/b	185 for a/b
199	Pallagachcheri	Pallagachcheri	..
200	Tandalai	Tandalai	..
201	Vaniyandal	Vaniyandal	..
202	Ariyaperumanur	Ariyaperumanur and Renganathapuram	..
203	Siruvangur	Siruvangur	..
204	Vannanjur	Vannanjur	..
205	Somandarkudi	Somandarkudi	..
206	Mamanandal	Mamanandal	..
207	Sadaiyampattu	Sadaiyampattu	—
208	Mokur	Mokur	—
209	Alambalam (Kallakkurichchi).	Alambalam (Kallakkurichchi) a/c	175 for c/c 176 for b/c
210	Sembadakurichchi	Sembadakurichchi	..
211	Eruvaypattanam	Eruvaypattanam	..
212	Mattigaikurichchi	Mattigaikurichchi	..
213	Kadattur	Kadattur	..
214	Padarampallam (I)	Tengiyanattam b/b	215 for a/b
215	Tengiyanattam	Tengiyanattam a/b	214 for b/b
216	Takarai R.F.	..	..
217	Naranappatti (P)	..	..
218	Pachcheri	..	..
219	Ezhuthur	..	..
220	Torangur	..	..
221	Varam (P)	..	..
222	Takarai	Takarai	..
223	Payittandurai	Payittandurai	..
224	Eliyattur	Eliyattur	..
225	Nallattur	Nallattur	..
226	Kudiraichchandal	Kudiraichchandal	..
227	Karanur	Karanur	..
228	Peruvangur	Peruvangur	..
229	Nilamangalam	Nilamangalam	..
230	Madur	Madur	—
231	Viracholapuram	Viracholapuram	..
232	Pridivimangalam	Pridivimangalam	..
233	Pukkulam	Periyamambattu c/c	195 for a/c 196 for b/c
234	Vilakkur	Vilakkur	..

Annexe

STATEMENT SHOWING THE REVENUE VILLAGES AND THEIR CONSTITUENT PANCHAYATS.

5. KALLAKKURICHCHI TALUK

L.C. No.	Name of Village.	Name of panchayat in which included with alphabetical indications where there are other segment(s).	Gross reference for the other segment(s) of panchayat.
(1)	(2)	(3)	(4)
235	Chinnamambattu	Chinnamambattu	..
236	Valavandankuppam	Thimmalai d/d	191 for b/d 193 for c/d 194 for a/d
237	Sirunagalur	Sirunagalur a/b	238 for b/b
238	Poraiyur	Sirunagalur b/b	237 for a/b
239	Alwarmalai R.F.	..	..
240	Siruval	Tiyagai b/b	241 for a/b
241	Tiyagai	Tiyagai a/b	240 for b/b
242	Chittalur	Chittalur and Pomayangal	..
243	Virugavur	Virugavur	..
244	Mudiyanur	Mudiyanur a/b	246 for b/b
245	Matam	Matam	..
246	Kurur	Mudianur b/b	244 for a/b
247	Niramati	Niramati	..
248	Kiranur (Ten)	Kiranur (Ten)	..
249	Tachchur	Tachchur	..
250	Olagamkattan	Olagamkattan	..
251	Tottiyam	Tottiyam	..
252	Chettiyandal (Ten)	Chettiyandal (Ten)	..
253	Kallanattam	Kallanattam	..
254	Timmapuram	Timmapuram	..
255	Pandiyankuppam	Pandiyankuppam and Nagalkuppam	—
256	Maravanattam	Vettiperumalagaram b/b	257 for a/b
257	Vettiperumalagaram	Vettiperumalagaram a/b	256 for b/b
258	Namasivayapuram	Namasivayapuram	..
259	Bangaram	Bangaram	..
260	Indali	Indali	..
261	Porpadakurichchi	Porpadakurichchi	..
262	Vilambar	Vilambar	..
263	Malaikothalam	Malaikothalam	..
264	Kanangur	Kanangur	..
265	Porasakkurichchi	Porasakkurichchi	..
266	Nagalur	Nagalur	..
267	Vadapundi	Vadapundi	..
268	Vengavadi	Vengavadi	..
269	Kudiyanallur	Kudiyanallur a/b	270 for b/b
270	Somanathapuram	Kudiyanallur b/b	269 for a/b
271	Ninnaiyur	Ninnaiyur	..
272	Kottaiyur	Kottaiyur	—
273	Chittattur	Chittattur	..
274	Gurupidapuram	Gurupidapuram	..
275	Kundalur	Kundalur	..

Annexe

5. KALLAKKURICHCHI TALUK

L. C. No.	Name of Village.	Name of panchayat in which included with alphabetical indications where there are other segment(s).	Cross reference for the other segment(s) of panchayat.
(1)	(2)	(3)	(4)
276	Kachchakudi	Kachchakudi	..
277	Eranji	Eranji	..
278	Kuttakudi	Kuttakudi	..
279	Kuttakudi R.F.	..	..
280	Udaiyanachchi	Udaiyanachchi	..
281 a/b	Kongarayapalaiyam	Kongarayapalaiyam	..
281 b/b	Kongarayapalaiyam	Puduchirredu	..
282	Kandachchimangalam	Kandachchimangalam	..
283	Varanjaram	Varanjaram	..
284	Varanjaram R.F.	..	..
285	Velakkurichchi	Velakkurichchi	..
286	Porasakkurichchi R.F.	..	..
287	Chitteri	Sathanur (P) b/b	288 for a/b
288	Sattanur (P)	Sattanur (P) a/b	287 for b/b
289	Kottalam Malai R.F.	..	..
290	Vanavaratti	Vanavaratti	..
291	Torasalur (Ten)	Torasalur (Ten)	..
292	Kattanandal	Kattanandal a/b	293 for b/b
293	Lachchiyam	Kattanandal b/b	292 for a/b
294	Eravar	Eravar	..
295	Melur	Melur a/c	296 for b/c 297 for c/c
296	Kilpundi	Melur b/c	295 for a/c 297 for c/c
297	Vinaitirttapuram	Melur c/c	295 for a/c 296 for b/c
298	Kaniyamur	Kaniyamur a/b	312 for b/b
299	Chinnaselam	Chinnaselam	..
300	Mungilpadi	Mungilpadi	..
301	Ilavadi	Ilavadi a/b	302 for b/b
302	Pusappadi	Ilavadi b/b	301 for a/b
303	Pusappadi R.F.	..	..
304	Ponparappi (Ten)	Mel Nariyappanur b/b	305 for a/b
305	Mel Nariyappanur	Mel Nariyappanur a/b	304 for b/b
306	Rayappanur	Rayappanur	..
307	Vasudevanur	Vasudevanur	..
308	Ammaiyagaram	Ammaiyagaram	..
309	Pundi	Pundi	..
310	Tottappadi	Tottappadi	..
311	Tottappadi R.F.	..	..
312	Rayapalaiyam	Kaniyamur b/b	298 for a/b
313	Pettanur	Pettanur	..
314	Siruvattur	Siruvattur	..

Annexe

STATEMENT SHOWING THE REVENUE VILLAGES AND THEIR CONSTITUENT PANCHAYATS.

5. KALLAKKURICHCHI TALUK

L.C. No.	Name of Village	Name of panchayat in which included with alphabetical indications where there are other segment (s).	Cross reference for the other segment (s) of panchayat.
(1)	(2)	(3)	(4)
315	Varadappalur	Varadappalur	..
316	Pukkiravari	Pukkiravari	..
317	Sirumangalam	Sirumangalam	..
318	Kilnariyappanur	Perumangalam a/b	324 for b/b
319	Ogaiyur (I)	Ogaiyur	..
320	Iyanur	Iyanur a/b	323 for b/b
321	Asakalattur	Asakalattur	..
322	Magarur R F.	..	..
323	Magarur	Iyanur b/b	320 for a/b
324	Perumangalam	Perumangalam b/b	318 for a/b
325	Nallasevipuram	Iriyur b/b	326 for a/b
326	Iriyur	Iriyur a/b	325 for b/b
327	Krishnapuram R.F.	..	..
328	Karunguli	Karunguli	..
329	Ammakalattur	Ammakalattur	..
330	Olagiyanallur	Olagiyanallur	..
331	N.ttarmangalam (I)	Isandai b/b	333 for a/b
332	Siruvallur (Ten)	Siruvallur (Ten)	..
333	Isandai	Isandai a/b	331 for b/b
334	Nayinarpalaiyam	Nayinarpalaiyam	..
335	Pettasamudram	Pettasamudram a/b	336 for b/b
336	Thatheripuram	Pettasamudram b/b	335 for a/b
337	Kalasamudram	Kalasamudram	..
338	Thagamthiruthapuram	Thagamthiruthapuram	..
339	Kural	Kural	..
340	Alambalam (Vriddhachalam)	Alambalam a/b (Vriddhachalam)	341 for b/b
341	Krishnapuram	Alambalam b/b (Vriddhachalam)	340 for a/b
342	Kilkuppam	Anumanandal b/b	343 for a/b
343	Anumanandal	Anumanandal a/b	342 for b/b
344	Sembakurichchi	Sembakurichchi	..
345	Karundalakurichchi	Karundalakurichchi	..
346	Virabhayankaram	Koogaiyur b/b	348 for a/b
347	Pakkampadi	Pakkampadi	..
348	Kugaiyur	Kugaiyur a/b	346 for b/b
349	Mamandur	Mamandur	..

URBAN PRIMARY

5. KALLAKKURICHCHI

L.C. No.	Name of Town/Ward.	Area of Town in Kms.	Number of Occupied Residential Houses	Number of House-holds	Total Population (including Institutional and Houseless Population).		
					Persons	Males	Females
(1)	(2)	(3)	(4)	(5)	(6)	(7)	(8)
IV.	KALLAKKURICHCHI (P)						
	Ward 1	..	348	348	1,794	908	886
	2	..	174	174	822	428	394
	3	..	442	485	2,579	1,337	1,242
	4	..	417	440	2,137	1,129	1,008
	5	..	622	622	2,999	1,556	1,443
	6	..	203	203	1,057	534	523
	7	..	195	206	1,071	553	518
	8	..	213	252	1,222	630	592
	9	..	221	228	1,163	584	579
	10	..	534	547	2,494	1,266	1,228
	11	..	967	967	4,550	2,298	2,252
	12	..	259	259	1,405	670	735
	13	..	482	490	2,239	1,143	1,096
	14	..	259	285	1,376	666	710
	TOWN TOTAL	**16·01**	**5,336**	**5,504**	**26,908**	**13,702**	**13,206**
	TALUK URBAN TOTAL	**16.01**	**5,336**	**5,504**	**26,908**	**13,702**	**13,206**

CENSUS ABSTRACT

TALUK

L. C. No.	Name of Town/ Ward	Scheduled Castes.		Scheduled Tribes.		Literates.	
		Males.	Females.	Males.	Females.	Males.	Females
(1)	(2)	(9)	(10)	(11)	(12)	(13)	(14)
IV.	KALLAKKURICHCHI (P)						
	Ward 1	728	697	..	..	523	254
	2	189	173	..	..	172	81
	3	27	23	..	..	882	592
	4	6	1	1	..	843	576
	5	..	..	..	..	1,035	666
	6	..	..	..	..	437	329
	7	..	..	..	..	466	358
	8	..	..	3	1	514	376
	9	..	..	..	..	489	403
	10	13	13	..	..	765	436
	11	88	97	..	..	1,561	1,075
	12	..	35	..	..	430	328
	13	17	16	..	..	639	323
	14	431	437	..	..	258	118
	TOWN TOTAL	**1,499**	**1,492**	**4**	**1**	**9,014**	**5,915**
	TALUR URBAN TOTAL	**1,499**	**1,492**	**4**	**1**	**9,014**	**5.915**

URBAN PRIMARY

5. KALLAKKURICHCHI

T.C. No.	Name of Town/Ward.	Main Workers: Total Main Workers (I-IX)		Cultivators (I)		Agricultural Labourers (II)		Household Industry-Manufacturing, Processing, Servicing and Repairs [V (a)]	
		Males	Females	Males	Females	Males	Females	Males	Females
(1)	(2)	(15)	(16)	(17)	(18)	(19)	(20)	(21)	(22)
IV.	KALLAKKURICHCHI (P)								
	Ward 1	407	75	27	1	36	29	3	..
	2	204	57	17	..	32	51	1	..
	3	674	28	43	..	5	1	14	1
	4	566	63	13	2	2	..	3	2
	5	826	61	59	2	9	3	65	3
	6	283	11	14	1	8	2	6	1
	7	302	17	8	—	..	..	5	..
	8	308	23	22	..	2	3	..	1
	9	279	35	11	1	1	..	4	..
	10	649	64	52	6	15	1	23	2
	11	1,083	143	88	9	23	17	12	3
	12	311	26	9	..	1	—	..	..
	13	697	333	241	148	113	111	8	3
	14	387	249	71	31	218	202	12	7
	TOWN TOTAL	**6,981**	**1,185**	**675**	**201**	**465**	**420**	**156**	**23**
	TALUK URBAN TOTAL	**6,981**	**1,185**	**675**	**201**	**465**	**420**	**156**	**23**

CENSUS ABSTRACT

TALUK

L. C. No.	Name of Town/Ward.	Main Workers: Other Workers [III, IV, V (b) and VI to IX.] Males (23)	Main Workers: Other Workers [III, IV, V (b) and VI to IX.] Females (24)	Marginal Workers Males (25)	Marginal Workers Females (26)	Non-Workers Males (27)	Non-Workers Females (28)
(1)	(2)						
V.	KALLAKKURICHCHI (P)						
IV	Ward 1	341	45	3	28	498	783
	2	154	6	..	—	224	337
	3	612	26	5	9	658	1,205
	4	548	59	1	..	562	945
	5	693	53	1	4	729	1,378
	6	255	7	..	1	251	511
	7	289	17	—	18	251	483
	8	284	19	3	..	319	569
	9	263	34	..	..	305	544
	10	559	55	..	13	617	1,151
	11	965	114	64	17	1,146	2,092
	12	301	26	—	2	359	707
	13.	335	71	..	10	446	753
	14	86	9	..	—	279	461
TOWN TOTAL	..	**5,685**	**541**	**77**	**102**	**6,644**	**11,919**
TALUK URBAN TOTAL		**5,685**	**541**	**77**	**102**	**6,644**	**11,919**

FOOT NOTE

List of Villages included in the Town.

L. C. No.	Name of town.	L. C. No. Village No.	
IV	Kallakkurichchi (P)	244	Kallakkurichchi

URBAN PRIMARY CENSUS ABSTRACT

APPENDIX

Total Scheduled Caste and Scheduled Tribe Population—Urban Blockwise

Location Code Number	Name of Town/Ward/ Urban Block.		Total population.	Scheduled Castes.	Scheduled Tribes.
(1)	(2)		(3)	(4)	(5)
IV· KALLAKKURICHCHI (P)					
		E.B.No.			
	Ward No. 1	722	904	583	..
		723	890	842	..
	Total		1,794	1,425	..
	Ward No. 2	724	822	362	..
	Ward No. 3	725	1,046	10	..
		726	723	26	..
		727	810	14	..
	Total		2,579	50	..
	Ward No. 4	728	749	—	..
		729	660	6	..
		730	728	1	1
	Total		2,137	7	1
	Ward No. 5	731	785	..	..
		732	825	..	..
		733	597	..	..
		734	792	..	—
	Total		2,999	—	..
	Ward No. 6	735	567	..	—
		736	490	..	..
	Total		1,057	..	..
	Ward No. 7	737	604	..	..
		738	467	—	..
	Total		1,071	..	..
	Ward No. 8	739	810	..	..
		740	412	..	4
	Total		1,222	..	4
	Ward No. 9	741	423	..	..
		742	740	..	..
	Total		1,163	..	..
	Ward No. 10	743	831	..	..
		744	867	..	..
		745	736	26	..
	Total		2,494	26	..
	Ward No. 11	746	684	7	..
		747	807	16	..
		748	747	92	..

APPENDIX

Location Code Number.	Name of Town/Ward/ Uiban Block.		Total population.	Scheduled Castes.	Scheduled Tribes.
(1)	(2)		(3)	(4)	(5)
IV. KALLAKKURICHCHI (P)					
		E. B. No.			
		749	797	26	..
		750	773	7	..
		751	742	37	..
	Total		4,550	185	..
	Ward No. 12	752	705	..	..
		753	700	35	..
	Total		1,405	35	..
	Ward No. 13	754	688	..	..
		755	783	..	..
		756	768	33	..
	Total		2,239	33	..
	Ward No. 14	757	666	199	..
		758	710	669	..
	Total		1,376	868	..
	TOWN TOTAL		26,908	2,991	5

6. ULUNDURPETTAI TALUK

ULUNDURPETTAI TALUK

SOUTH ARCOT DISTRICT

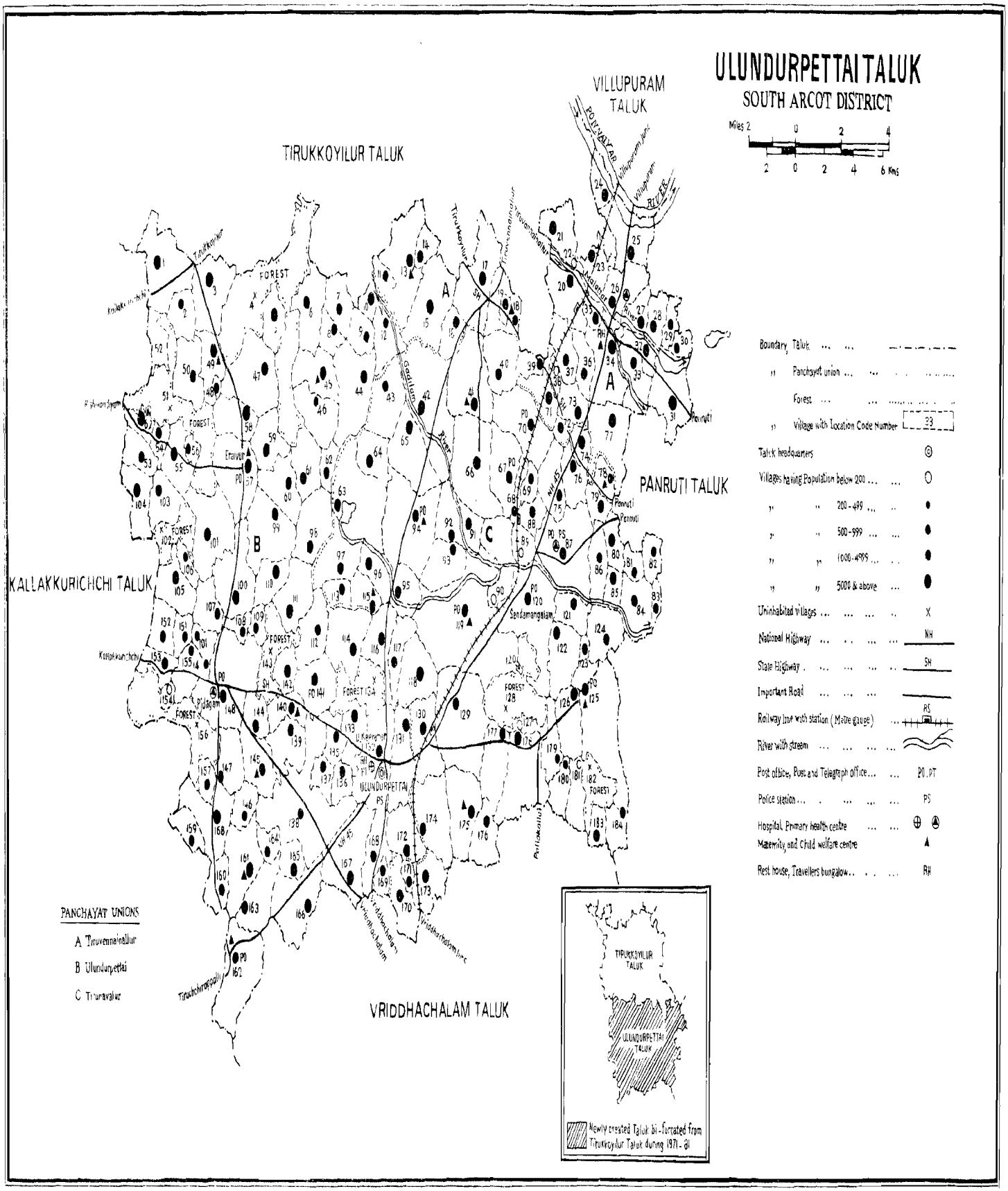

● Based upon Survey of India map with the permission of the Surveyor General of India.

© Government of India Copyright, 1985.

P.Z. Press, C.S.O., Madras.5.

ALPHABETICAL LIST OF VILLAGES

6. ULUNDURPETTAI TALUK

Sl. No.	Name of villages	L.C. No.	Sl. No.	Name of villages	L.C. No.
(1)	(2)	(3)	(1)	(2)	(3)
1	Adaiyur	55	48	Kamabattu	113
2	Adanur	63	49	Kanaiyar	139
3	A. Kalathur	53	50	Kandalvadi	77
4	Alangiri	152	51	Kannarampattu	21
5	Alanguppam	35	52	Karadippakkam (I)	24
6	Alvarmalai R. F.	156	53	Karappattu	27
7	A. Mazhavarayanur	163	54	Kattu Idaiyar	1
8	Anur	15	55	Kattunemili	168
9	Anaivari	71	56	Kattusellur	3
10	Anattur	21	57	Kilakkumarudur	84
11	Andikkuli	126	58	Kiliyur	45
12	Anganur	111	59	Killanur (Padur)	92
13	Arali	117	60	Killanur (Pullur)	172
14	Arasampundi	169	61	Kiranur (Ulundurpettai)	132
15	Arasur	34	62	Kommasamudram	2
16	Arinattan	177	63	Konalavadi	114
17	Arumbalavadi	109	64	Kondasamudram	11
18	Arumbattu	37	65	Korattur	40
19	Asanur	162	66	Kulattur (Tirukkoyilur)	13
20	Attippakkam	5	67	Kumaramangalam	140
21	Attippattu	38	68	Kumaramangalam (Tirukkoyilur)	32
22	Attur	65	69	Kunamangalam	137
23	Avalam	69	70	Kunjaram	101
24	Chettiyandal	154	71	Kunjaram R. F.	102
25	Chittanangur	73	72	Kunnattur	44
26	Damal	10	73	Kuranur	22
27	Danam	50	74	Kurumbur (A)	170
28	Deviyanandal	80	75	Kurumbur (Vada)	99
29	Edaikkal	164	76	Kuttadi	127
30	Edaikkal R. F.	138	77	Kuttadi R. F.	128
31	Edaiyalam	68	78	Kuttanur	58
32	Edalavadi	62	79	Kuttanur	18
33	Ellaigramam	59	80	Kuvadu	60
34	Enam	112	81	Kuvakkam	41
35	Gramam	20	82	Madambattu	39
36	Ilavattadi	184	83	Madambattu	74
37	Iluppaiyur	176	84	Madiyanur	176
38	Irajyur	57	85	Malaiyanur (Pullur)	145
39	Irundai	70	86	Mamandur	36
40	Iruvelippattu	26	87	Mambakkam (Pullur)	174
41	Iswarakandanallur	85	88	Manalur	124
42	Kalamarudur	94	89	Mattigai	179
43	Kallattur	122	90	Mayiladuntangal	48
44	Kalivanur	95	91	Meppuliyur	173
45	Kallakkurichchi	178	92	Mottattur	75
46	Kallamedu	181	93	Mulasamudram	133
47	Kallamedu R. F.	182	94	Nachchiyarpettai	171

ALPHABETICAL LIST OF VILLAGE
6. ULUDURPETTAI TALUK

Sl. No.	Name of villages	L C. No.	Sl. No.	Name of villages	L.C. No.
(1)	(2)	(3)	(1)	(2)	(3)
95	Nagar	130	140	Saravanambakkam	19
96	Nannaram	64	141	Sattanur	165
97	Nattanur	6	142	Sellur	96
98	Nattamur Ist Bit R F.	4	143	Semangalam	30
99	Nedumannr	157	144	Sembattamalaiyanur	110
100	Neyvanai	98	145	Sembimadevi	153
101	Monaiyavadi	144	146	Semmanandal	88
102	Odappankuppam	183	147	Semmanangur	118
103	Odaiyanandal	121	148	Sendamangalam	120
104	Oddanandal	14	149	Sendanadu	125
105	Olaiyanur	135	150	Sengurichchi	129
106	Orattur	93	151	Senjikuppam	89
107	Pachchapalaiyam	97	152	Sidevi	52
108	Padur	119	153	Sidevi R. F.	51
109	Palangunam	106	154	Sikkadu	104
110	Pali	166	155	Sikkambattu	9
111	Pallavadi	49	156	Sirulapattu	79
112	Pandur	116	157	Sirunavalur	103
113	Pandur R. F.	134	158	Sirupakkam	142
114	Paramangalam	155	159	Sirupakkam R.F.	143
115	Paravanandal	78	160	Sirupuliyur	81
116	Parikkal	67	161	Siruttanur	76
117	Parindal	158	162	Siruvattur	146
118	Parukkambattu	72	163	Sivapattanam	83
119	Perangiyur	25	164	Siyyamangalam	159
120	Periyakurukkai	47	165	Somasipalayam	82
121	Periyapattu	86	166	Sundarapandi	150
122	Periyasevalai	17	167	Taniyalambattu (Kil)	29
123	Perumbakkam	66	168	Taniyalambattu (Mel)	28
124	Perumbattu	91	169	Tenkunam	61
125	Pidagam	148	170	Tenmangalam	23
126	Pillaiyarpalaiyam	56	171	Tirunavalur	87
127	Pinnalavadi	105	172	Tiruniirankonrai	43
128	Pogappatti	100	173	Tiruppayar	161
129	Poyyarasur	33	174	Tolangambattu	16
130	Pudukkalani	160	175	Ulundur	131
131	Pullur	167	176	U. Nenali	115
132	Pundi	54	177	Vadamambakkam	7
133	Puttamangalam	147	178	Vanambattu	180
134	Puvanandal	12	179	Vandipalaiyam	90
135	Puttur	149	180	Vannakappadi	108
136	Puvanur	8	181	Vellaiyur	141
137	Raghunathapuram	46	182	Velur	42
138	Ravudhariyankuppam	136	183	Vijayankuppam	128
139	Salappakkam	151	184	Viramangalam	107

VILLAGE PRIMARY CENSUS ABSTRACT

VILLAGE PRIMARY

6. ULUNDURPETTAI

L.C. No.	Name of Village	Area of Village in Hectares.	Number of Occupied Residential Houses.	Number of House-holdt.	Total Population (including Institutional and Houseless Population).		
					Persons.	Males	Females
(1)	(2)	(3)	(4)	(5)	(6)	(7)	(8)
1	Kattuidaiyar	732.99	638	638	3,248	1,683	1,565
2	Kommasamudram	291.82	86	89	452	235	217
3	Kattusellur	603.46	363	363	1,767	913	854
4	Nattamur I Bit R.F.	1,820.38		Uninhabited			
5	Attippakkam	314.47	237	237	1,018	527	491
6	Nattamur	495.02	259	259	1,278	650	628
7	Vadamambakkam	306.70	145	145	780	402	378
8	Puvanur	177.78	136	136	695	362	333
9	Sikkambattu	213.12	182	182	714	338	376
10	Damal	145.82	222	222	1,053	528	525
11	Kondasamudram	127.59	124	124	590	298	292
12	Puttanandal	347.83	42	42	207	101	106
13	Kulattur (Tirukkoyilur)	809.03	356	356	1,600	827	773
14	Oddanandal	175.50	131	131	612	300	312
15	Amur	765.13	538	538	2,467	1,276	1,191
16	Tolangambattu	218.30	225	234	1,050	511	539
17	Periyasevalai	785.36	780	780	3,784	1,997	1,787
18	Kuttanur	58.20	88	88	459	244	215
19	Saravanambakkam	361.91	490	490	2,432	1,246	1,186
20	Gramam	563.28	483	483	2,358	1,190	1,168
21	Kannarampattu	357.41	313	313	1,552	801	751
22	Kuranur	41.33	34	34	185	94	91
23	Tenmangalam	292.61	346	346	1,566	800	766
24	Karadippakkam	264.63	177	177	837	414	423
25	Perangiyur	585.98	519	519	2,559	1,296	1,263
26	Iruvelippattu	455.61	313	313	1,544	805	739
27	Karappattu	206.30	270	270	1,331	681	650
28	Taniyalambattu (Mel)	244.29	252	252	1,202	608	594
29	Taniyalambattu (Kil)	162.33	97	97	494	267	227
30	Semangalam	121.62	168	168	858	443	415
31	Anattur	645.34	783	184	4,165	2,090	2,075
32	Kumaramangalam	160.50	211	216	1,048	538	510
33	Poyyarasur	368.15	186	186	936	442	494
34	Arasur	678.78	422	422	2,059	1,063	996
35	Alanguppam	107.70	174	174	793	395	398
36	Mamandur	257.46	153	153	824	411	413
37	a/b Arumbattu	176.24	216	216	1,014	518	496
37	b/b Arumbattu	157.42	236	237	1,154	597	557
37	Total	333.66	452	453	2,168	1,115	1,053

CENSUS ABSTRACT

TALUK

L. C. No.	Name of Village	Scheduled Castes		Scheduled Tribes		Literates	
		Males	Females	Males	Females	Males	Females
(1)	(2)	(9)	(10)	(11)	(12)	(13)	(14)
1	Kattuidaiyar	457	424	8	5	630	218
2	Kommasamudram	100	75	—	—	45	6
3	Kattusellur	136	134	—	—	104	16
4	Nattamur I Bit R.F.			Uninhabited			
5	Attippakkam	6	6	8	7	122	14
6	Nattamur	234	237	..	..	159	39
7	Vadamambakkam	32	33	—	..	103	9
8	Puvanur	6	9	..	..	72	17
9	Sikkambattu	88	98	12	20	137	48
10	Damal	171	149	..	..	168	37
11	Kondasamudram	35	39	..	..	95	12
12	Puttanandal	..	..	..	..	13	..
13	Kulattur (Tirukkoyilur)	139	124	17	12	260	76
14	Oddanandal	54	49	..	..	66	4
15	Amur	262	240	..	..	330	60
16	Tolangambattu	161	167	..	..	189	33
17	Periyasevalai	367	346	16	7	817	156
18	Kuttanur	..	—	..	..	96	30
19	Saravanambakkam	266	257	..	..	521	152
20	Gramam	364	360	..	..	555	150
21	Kannarambattu	213	198	..	..	398	181
22	Kuranur	..	..	..	..	74	45
23	Tenmangalam	215	203	..	..	363	114
24	Karadippakkam	136	149	..	..	129	40
25	Perangiyur	169	149	..	..	631	230
26	Iruvelippattu	231	231	..	..	390	147
27	Karappattu	350	342	6	5	293	97
28	Taniyalambattu (Mel)	322	317	..	—	290	80
29	Taniyalambattu (Kil)	..	..	..	..	158	74
30	Semangalam	141	117	..	..	333	211
31	Anattur	579	542	..	..	642	395
32	Kumaramangalam	159	149	..	..	257	135
33	Poyyarasur	296	318	..	..	154	36
34	Arasur	459	403	..	..	480	186
35	Alanguppam	89	95	..	..	214	92
36	Mamandur	144	132	—	..	187	64
37	a/b Arumbattu	242	236	—	—	219	71
37	b/b Arumbattu	136	116	—		301	82
	Total	378	352	—	—	520	153

VILLAGE PRIMARY

6. ULUNDURPETTAI

L.C. No.	Name of Village	Main Workers: Total Main Workers. (I-X)		Cultivators (I)		Agricultural Labourers. (II)		Household Industry-Manufacturing, Processing, Servicing and Repairs [V (a)].	
		Males	Females	Males	Females	Males	Females	Males	Females
(1)	(2)	(15)	(16)	(17)	(18)	(19)	(20)	(21)	(22)
1	Kattuldaiyar	1,032	109	738	32	179	62	14	3
2	Kommasamudram	144	40	121	20	5	14	5	...
3	Kattusellur	516	80	393	14	87	50	4	1
4	Nattamur I Bit R.F.				Uninhabited				
5	Attippakkam	332	110	277	25	29	76	2	—
6	Nattamur	415	73	380	59	5	11	10	—
7	Vadamambakkam	260	76	209	14	21	50	8	2
8	Puvanur	211	29	195	10	4	10	6	3
9	Sikkambattu	187	168	90	62	57	71	..	2
10	Danal	302	150	213	11	81	136	..	3
11	Kondasamudram	187	81	124	5	30	69	—	..
12	Puttanandal	52	16	51	2	1	13	—	..
13	Kulattur (Tirukkoyilur)	484	192	362	146	44	22	5	..
14	Oddanandal	161	138	47	23	107	113	..	..
15	Amur	747	406	510	129	183	255	1	1
16	Tolangambattu	256	190	87	16	134	167	..	1
17	Periyasevalai	1,301	429	378	99	74	298	297	14
18	Kuttanur	148	12	98	..	29	11	..	..
19	Saravanambakkam	711	320	137	5	323	227	251	61
20	Gramam	659	244	295	10	314	222	3	2
21	Kannarampattu	528	1	502	..	16	..	2	..
22	Kuranur	64	44	6	—	58	44	—	..
23	Tenmangalam	511	101	87	3	412	98	4	..
24	Karadippakkam	271	172	136	39	114	128	2	..
25	Perangiyur	753	150	404	8	273	139	15	1
26	Iruvelippattu	418	198	138	9	173	83	15	1
27	Karappattu	423	354	322	265	78	85	4	—
28	Taniyalambattu (Mel)	384	144	152	6	132	102	5	..
29	Taniyalambattu (Kil)	144	9	38	..	85	5	1	3
30	Semangalam	276	87	245	33	21	4	1	..
31	Anattur	1,252	418	515	62	434	344	117	..
32	Kumaramangalam	319	97	82	..	159	93	14	3
33	Poyyarasur	235	230	70	3	141	221	1	1
34	Arasur	494	35	147	5	194	9	38	4
35	Alanguppam	217	9	121	2	8	1	3	..
36	Mamandur	270	11	113	3	97	8	49	..
37	a/b Arumbattu	315	49	79	3	207	42	5	..
37	b/b Arumbattu	374	307	216	140	137	162	..	—
37	Total	689	356	295	143	344	204	5	..

CENSUS ABSTRACT

TALUK

L.C. No.	Name of Village	Main Workers – Other Workers [III, IV, V (b) and VI to IX.]		Marginal Workers		Non-Workers	
		Males	Females	Males	Females	Males	Females
(1)	(2)	(23)	(24)	(25)	(26)	(27)	(28)
1	Kattuidaiyar	101	12	13	238	638	1,218
2	Kommasamudram	13	6	..	..	91	177
3	Kattusellur	32	15	11	281	386	493
4	Nattamur I Bit R.F.			Uninhabited			
5	Attippakkam	24	9	1	16	194	365
6	Nattamur	20	3	..	..	235	555
7	Vadamambakkam	22	10	—	141	142	161
8	Puvanur	6	6	5	118	146	186
9	Sikkambattu	40	33	..	2	151	206
10	Damal	8	..	..	3	226	372
11	Kondasamudram	33	7	..	6	111	205
12	Puttanandal	..	1	..	—	49	90
13	Kulattur (Tirukkoyilur)	73	24	25	164	318	417
14	Oddanandal	7	2	3	7	136	167
15	Amur	53	21	..	7	529	778
16	Tolangambattu	35	6	17	14	238	335
17	Periyasevalai	552	18	..	198	696	1,160
18	Kuttanur	21	1	1	1	95	202
19	Saravanambakkam	100	27	5	5	530	861
20	Gramam	47	10	2	27	529	897
21	Kunnarampattu	8	1	4	324	269	426
22	Kuranur	..	..	..	..	30	47
23	Tenmangalam	8	..	..	4	289	661
24	Karadippakkam	19	5	—	—	143	251
25	Perangiyur	61	2	17	130	526	983
26	Iruvelippattu	92	15	15	58	372	573
27	Karappattu	19	4	1	7	257	289
28	Taniyalambattu (Mel)	95	36	12	116	212	334
29	Taniyalambattu (Kil)	20	1	..	..	123	218
30	Semangalam	9	—	1	3	166	375
31	Anattur	186	12	..	17	838	1,640
32	Kumaramangalam	64	1	..	..	219	413
33	Poyyarasur	23	5	5	1	202	263
34	Arasur	125	17	100	338	469	623
35	Alanguppam	85	6	..	7	178	382
36	Mamandur	11	..	..	..	141	402
37 a/b	Arumbattu	24	4	..	..	203	447
37 b/b	Arumbattu	21	5	..	..	223	250
37	Total	45	..	..	—	426	[illegible]

VILLAGE PRIMARY

6. ULUNDURPETTAI

L.C. No.	Name of Village.	Area of Village in Hectares.	Number of Occupied Residential Houses	Number of House-holds	Total Population (including Institutional and Houseless Population).		
					Persons	Males	Females
(1)	(2)	(3)	(4)	(5)	(6)	(7)	(8)
38	Attippattu	18.25	17	17	88	41	47
39	Madambattu	171.20	174	174	832	421	411
40	Korattur	472.79	364	364	1,901	958	943
41	Kuvakkam	801.76	408	408	2,031	993	1,038
42	Velur	1,142.93	537	540	2,977	1,545	1,432
43	Tiruniṟankonṟai	584.24	134	152	700	339	361
44	Kunnattur	735.83	588	588	2,869	1,412	1,457
45	Kiliyur	443.66	542	542	2,521	1,295	1,226
46	Raghunathapuram	438.67	82	82	435	218	217
47	Periyakurukkai	792.14	398	399	1,913	969	944
48	Mayiladuntangal	28.14	64	64	287	142	145
49	Pallavadi	327.20	356	356	1,691	847	844
50	Danam	441.39	131	131	637	318	319
51	Sidevi R.F.	1,071.84		Uninhabited			
52	Sidevi	411.55	178	178	1,023	536	487
53	Kalattur	274.20	155	155	739	384	355
54	Pundi	136.80	150	150	718	362	356
55	Adaiyur	377.29	348	350	1,621	809	812
56	Pillaiyarpalaiyam	103.95	53	53	286	140	146
57	Iraiyur	751.09	1,013	1,015	5,290	2,694	2,596
58	Kuttanur	354.43	210	210	1,053	508	545
59	Ellaigramam	388.21	273	275	1,307	651	656
60	Kuvadu	456·64	324	324	1,378	697	681
61	Tenkunam	416.66	179	179	804	427	377
62	Edalavadi	156.60	69	69	318	161	157
63	Adanur	972.76	579	579	2,746	1,340	1,406
64	Mannaram	368.83	261	261	1,226	633	593
65	Attur	641.52	641	651	3,127	1,588	1,539
66	Perumbakkam	936.98	497	497	2,534	1,247	1,287
67	Parikkal	499.26	319	319	1,607	830	777
68	Edaiyalam	112.95	88	88	430	238	192
69	Avalam	131.24	71	71	351	184	167
70	Irundai	683.77	429	429	2,099	1,024	1,075
71	Anaivarai	320.47	269	272	1,300	667	633
72	Parukkambattu	86.00	113	113	612	287	325
73	Chittanangur	261.25	306	306	1,467	764	703
74	Madampattu	174.64	217	219	1,017	508	509
75	Mettattur	400.27	201	201	856	401	455
76	Siruttanur	288.34	328	351	1,667	854	813
77	Kandaivadi	645.35	492	502	2,679	1,354	1,325
78	Paravanandal	163.61	93	93	393	194	199

CENSUS ABSTRACT

TALUK

L. C. No.	Name of Village	Scheduled Castes.		Scheduled Tribes.		Literates.	
		Males.	Females.	Males.	Females.	Males.	Females.
(1)	(2)	(9)	(10)	(11)	(12)	(13)	(14)
38	Attippattu	..	..	..	..	23	15
39	Madambattu	37	38	..	..	144	10
40	Korattur	301	283	..	..	460	90
41	Kuvakkam	238	266	..	..	490	126
42	Velur	281	233	..	..	558	165
43	Tirunirankonrai	184	194	..	..	83	46
44	Kunnattur	262	283	..	..	382	44
45	Kiliyur	284	260	..	..	263	41
46	Raghunathapuram	..	..	..	..	51	5
47	Periyakurukkai	129	117	10	11	217	49
48	Mayiladuntangal	5	3	..	..	58	7
49	Pallavadi	129	119	..	..	266	48
50	Danam	167	171	—	..	115	37
51	Sidevi R.F.			Uninhabited			
52	Sidevi	133	130	..	..	145	60
53	Kalattur	257	232	..	..	86	34
54	Pundi	95	104	—	..	11	5
55	Adaiyur	260	270	..	..	199	77
56	Pillaiyarpalaiyam	..	..	..	..	66	16
57	Iraiyur	208	226	..	..	1,110	930
58	Kattanur	296	326	..	..	190	36
59	Ellaigramam	235	230	..	—	143	29
60	Kuvadu	206	199	3	5	236	82
61	Tenkunam	198	167	..	..	56	12
62	Edalavadi	..	..	—	..	22	2
63	Adanur	322	346	—	—	498	141
64	Mannaram	130	121	—	..	215	74
65	Attur	142	149	17	14	670	139
66	Perumbakkam	341	360	..	..	587	194
67	Parikkal	166	166	..	..	401	136
68	Edaiyalam	194	161	..	..	77	16
69	Avalam	—	..	..	..	87	29
70	Irundai	147	147	..	..	388	149
71	Anaivari	358	348	..	..	190	56
72	Parukkambattu	79	83	..	..	165	82
73	Chittanangur	213	248	..	..	341	144
74	Madampattu	10	14	..	..	226	91
75	Mettattur	157	195	..	..	218	91
76	Siruttanur	87	87	..	..	341	123
77	Kondalvadi	405	395		..	454	80
78	Paravanandal	12	11	—	..	106	42

VILLAGE PRIMARY

6. ULUNDURPETTAI

L.C. No.	Name of Village	Main Workers: Total Main Workers (I–IX)		Cultivators (I)		Agricultural Labourers (II)		Household Industry-Manufacturing, Processing, Servicing and Repairs [V (a)]	
		Males	Females	Males	Females	Males	Females	Males	Females
(1)	(2)	(15)	(16)	(17)	(18)	(19)	(20)	(21)	(22)
37	Attippattu	22	3	10	..	5	..	..	..
38	Madambattu	210	183	107	6	71	167	5	..
40	Korattur	546	374	423	294	78	79	..	..
41	Kuvakkam	598	309	261	4	258	261	..	..
42	Velur	959	241	752	50	103	159	6	..
43	Tirunirankonrai	188	140	32	18	96	89	2	..
44	Kunnattur	885	315	713	254	54	43	11	3
45	Kiliyur	763	225	665	184	20	6	..	..
46	Raghunathapuram	160	136	156	133	..	1	..	..
47	Periyakurukkai	635	176	344	106	237	64	13	1
48	Mayiladuntangal	102	71	93	67	5	3	..	..
49	Pallavadi	513	292	411	54	79	236	..	..
50	Danam	204	150	155	1	43	145	..	..
51	Sidevi R.F.			Uninhabited					
52	Sidevi	304	161	149	27	45	102	6	..
53	Kalattur	246	147	128	1	61	129	..	..
54	Pundi	227	18	161	1	49	15	1	..
55	Adaiyur	441	302	129	..	249	283	1	..
56	Pillaiyarpalaiyam	71	5	62	..	6	3	..	..
57	Iraiyur	1,432	492	961	243	336	208	2	..
58	Kattanur	357	16	307	8	..	..	..	..
59	Ellaigramam	394	136	303	15	26	88	4	4
60	Kuvadu	464	4	419	..	24	2	..	..
61	Tenkunam	279	8	275	..	2	8	..	..
62	Edalavadi	100	1	92	..	7	..	..	..
63	Adanur	814	269	531	60	172	162	18	..
64	Mannaram	369	206	206	15	131	172	2	1
65	Attur	1,004	517	667	308	175	143	18	4
66	Perumbakkam	722	349	418	107	205	221	1	2
67	Parikkal	435	175	173	9	146	144	56	11
68	Edaiyalam	119	36	1	..	105	36		
69	Avalam	103	5	91	3	2	..	..	..
70	Irundai	537	198	444	185	35	8		
71	Anaivari	378	85	240	20	115	56	..	..
72	Parukkambattu	161	6	117	2	22	1	..	..
73	Chittanangur	413	30	191	11	174	16	1	..
74	Madampatti	275	12	113		34	9	2	
75	Mettattur	204	137	109	11	66	107	1	3
76	Sirattanur	478	19	358	4	78	9	5	
77	Kandalvadi	847	16	538	4	271	11	3	..
78	Periyamandal	119	6	94	2	15	..	..	..

CENSUS ABSTRACT

TALUK

L. C. No.	Name of Village	Main Workers: Other Workers [III, IV, V (b) and VI to IX.] Males (23)	Main Workers: Other Workers [III, IV, V (b) and VI to IX.] Females (24)	Marginal Workers Males (25)	Marginal Workers Females (26)	Non-Workers Males (27)	Non-Workers Females (28)
(1)	(2)						
38	Attippattu	7	3	—	—	19	44
39	Madambattu	27	10	..	..	211	228
40	Korattur	45	1	..	1	412	568
41	Kuvakkam	77	44	2	79	366	650
42	Velur	98	32	10	397	576	794
43	Tiruniramkonrai	58	33	—	3	151	218
44	Kunnattur	107	15	..	40	527	1,102
45	Kiliyur	78	35	..	250	532	751
46	Raghunathapuram	4	2	..	..	58	81
47	Periakurukkai	41	5	1	377	333	391
48	Mayiladuntangal	4	1	—	..	40	74
49	Pallavadi	23	2	..	1	334	551
50	Danam	6	4	..	..	114	169
51	Sidevi R.F.			Uninhabited			
52	Sidevi	104	32	..	—	232	326
53	Kalattur	57	17	..	2	138	206
54	Pundi	16	2	..	3	135	335
55	Adaiyur	62	19	..	..	366	519
56	Pillaiyarpalaiyam	3	2	..	..	69	141
57	Iraiyur	133	41	80	137	1,182	1,967
58	Kattanur	50	8	..	..	151	529
59	Ellaigramam	61	29	19	187	238	333
60	Kuvadu	21	2	3	23	230	654
61	Tenkunam	2	..	1	..	147	369
62	Edalavadi	1	1	1	24	60	132
63	Adanur	93	47	6	168	520	969
64	Mannaram	30	18	..	6	264	381
65	Attur	144	62	2	216	532	801
66	Perumbakkam	98	19	1	25	524	91
67	Parikkal	60	11	..	10	305	59
68	Edaiyalam	13	..	..	..	119	15
69	Avalam	10	2	..	1	81	16
70	Irundai	58	5	6	2	481	87
71	Anaivari	23	9	14	169	275	37
72	Parukkambattu	22	3	..	2	126	317
73	Chittanangur	47	3	—	..	991	733
74	Madampattu	126	9	3	15	230	482
75	Mettastur	27	6	..	..	127	226
76	Siruttanur	37	1	..	..	376	801
77	Manalavadi	30	1	0	190	333	1,119
78	Paravanandal	9	1	..	..	75	193

VILLAGE PRIMARY

6. ULUNDURPETTAI

L. C. No.	Name of Village.	Area of Village in Hectares.	Number of Occupied Residential Houses.	Number of Households.	Total Population (including Institutional and Houseless Population)		
					Persons	Males	Females
(1)	(2)	(3)	(4)	(5)	(6)	(7)	(8)
79	Sirulapattu	181.15	103	103	569	294	275
80	Deviyanandal	228.77	213	214	1,144	586	558
81	Sirupuliyur	151.83	96	96	448	222	226
82	Somasipalayam	193.93	180	180	915	466	449
83	Sivapattanam	78.89	57	57	291	152	139
84	Kilakkumarudur	415.95	370	370	1,919	961	958
85	Iswarakandanallur	175.57	255	255	1,164	585	579
86	Periyapattu	337.22	79	79	424	215	209
87	Thirunavalur	1,012.58	800	801	3,784	1,927	1,857
88	Semmanandal	196.74	180	180	801	415	386
89	Senjikuppam	168.70	37	37	178	100	78
90	Vandipalaiyam	155.26	20	20	91	45	46
91	Perumbattu	174.38	174	174	867	423	444
92	Killanur (Padur)	345.10	128	128	609	314	295
93	Orattur	418.39	171	171	883	461	422
94	Kalamarudur	1,076.62	570	570	2,766	1,358	1,408
95	Kalavanur	327.18	153	153	692	346	346
96	Sellur	315.32	245	245	1,223	606	617
97	Pachchapalaiyam	517.25	129	133	632	315	317
98	Neyvanai	514.32	177	177	875	456	419
99	Kurumbur (Vada)	675.57	342	342	1,669	845	824
100	Pogappatti	641.24	437	437	1,868	931	937
101	Kunjaram	773.64	466	466	2,299	1,142	1,157
102	Kunjaram (R.F.)	330.37		Uninhabited			
103	Sirunavalur	311.55	151	151	722	363	359
104	Sikkadu	388.01	227	227	1,049	517	532
105	Pannalavadi	417.33	288	289	1,424	699	725
106	Palangunam	124.23	44	44	234	121	113
107	Viramangalam	320.08	73	73	399	188	211
108	Vannakappadi	107.17	41	43	228	114	114
109	Arumbalavadi	126.62	45	45	220	102	118
110	Sembattimalaiyanur	283.42	223	223	1,124	588	536
111	Anganur	514.89	217	217	1,038	501	537
112	Emam	422.05	147	149	813	429	384
113	Kamabattu	154.81	131	131	672	344	328
114	Konalavadi	599.52	264	268	1,375	672	703
115	Nemali	190.76	156	156	749	376	373
116	Pandur	446.01	295	295	1,445	725	720
117	Arali	296.10	103	103	528	258	270
118	Semmanangur	509.83	396	396	2,070	1,051	1,019
119	Padur	2,114.40	910	911	4,382	2,227	2,155

CENSUS ABSTRACT

TALUK

L.C. No.	Name of Village	Scheduled Castes		Scheduled Tribes		Literates	
		Males	Females	Males	Females	Males	Females
(1)	(2)	(9)	(10)	(11)	(12)	(13)	(14)
79	Sirulapattu	9	3	—	..	128	36
80	Deviyanandal	268	244	..	..	174	27
81	Sirupuliyur	128	135	..	..	89	50
82	Somasipalayam	225	210	—	..	103	41
83	Sivapattanam	66	68	..	..	68	41
84	Kilakkumarudur	263	283	5	8	441	163
85	Iswarakandanallur	237	247	..		286	113
86	Periyapattu	96	101	..	..	103	21
87	Thirunavalur	787	781	—	..	873	492
88	Semmanandal	88	77	..	..	100	27
89	Senjikuppam	36	31	..	..	52	33
90	Vandipalaiyam	..	..	..	..	13	..
91	Perumbattu	..	..	..	..	164	25
92	Killanur (Padur)	140	112	..	—	70	30
93	Orattur	375	342	..	—	174	45
94	Kalamarudur	406	414	..	..	660	321
95	Kalavanur	3	1	..	..	169	51
96	Sellur	234	219	..	..	231	16
97	Pachchapalaiyam	..	..	..	..	91	23
98	Neyvanai	169	171	..	..	163	26
99	Kurumbur (Vada)	237	222	..	..	258	110
100	Pogaippatti	157	170	..	..	311	88
101	Kunjaram	309	298	20	17	277	82
102	Kunjaram (R.F.)			Uninhabited			
103	Sirunavalur	142	146	..	..	47	8
104	Sikkadu	189	202	..	..	181	79
105	Pinnalavadi	400	406	..	..	257	89
106	Palangunam	121	113	..	..	20	1
107	Viramangalam	38	39	..	..	98	57
108	Vannakappadi	49	47	..	..	27	6
109	Arumbalavadi	45	49	..	..	36	18
110	Sembattamalaiyanur	159	150	—	..	61	12
111	Anganur	134	158	..	..	151	73
112	Emam	105	94	..	..	102	9
113	Kamabattu	75	62	..	..	87	11
114	Konalavadi	192	181	..	..	256	79
115	Nemali	..	..	..	..	102	21
116	Padur	127	124	14	15	309	103
117	Arali	97	96	4	2	103	39
118	Semmanangar	515	507	14	19	448	196
119	Padur	590	528	1	4	1,062	435

VILLAGE PRIMARY

6. ULUNDURPETTAI

L.C. No.	Name of Village.	Main workers							
		Total Main workers (I–IX)		Cultivators (I)		Agricultural Labourers (II)		Household Industry-Manufacturing, Processing, Servicing and Repairs. [V(a)]	
		Males	Females	Males	Females	Males	Females	Males	Female
(1)	(2)	(15)	(16)	(17)	(18)	(19)	(20)	(21)	(22)
79	Sirulapattu	195	1	180	..	8	..	..	..
80	Deviyanandal	334	150	247	58	51	84	9	2
81	Sirupuliyur	132	95	60	22	68	71	..	1
82	Somasipalayam	275	67	177	2	72	58	2	..
83	Sivapattanam	96	45	44	..	46	43	..	2
84	Kilakkumarudur	538	351	244	5	220	327	9	..
85	Iswarakandanallur	353	171	166	27	122	120	1	1
86	Periyapattu	113	58	58	5	43	53	..	..
87	Thirunavalur	1,030	261	354	4	325	185	57	6
88	Semmanandal	261	125	178	112	74	12	..	..
89	Senjikuppam	47	16	2	..	20	15	..	..
90	Vandipalaiyam	23	33	21	3	1	..	..	..
91	Perumbattu	233	148	115	36	82	109	..	..
92	Killanur (Padur)	178	42	80	2	96	39	..	..
93	Orattur	249	98	157	31	59	60	5	3
94	Kalamarudur	696	351	352	152	124	154	46	14
95	Kalavanur	222	83	125	15	45	28	4	..
96	Sellur	352	242	184	67	112	142	..	..
97	Pachachapalaiyam	202	18	134	2	14	..	2	1
98	Neyvanai	300	6	285	..	..	..	..	..
99	Kurumbur (Vada)	337	150	167	14	63	81	4	..
100	Pogappattai	597	227	393	224	34	2	..	..
101	Kunjaram	615	221	343	52	138	117	22	6
102	Kunjaram (R.F.)			Uninhabited					
103	Sirunavalur	225	11	184	..	15	1	..	..
104	Sikkadu	314	112	175	2	52	82	7	..
105	Punnalavadi	459	343	254	76	71	202	5	1
106	Palangunam	88	86	29	5	41	62	..	..
107	Virumangalam	97	15	65	..	28	15	..	..
108	Vannakapoadi	71	9	59	2	11	7	..	..
109	Arumbalavadi	62	18	47	..	4	9	..	..
110	Sembattamalaiyanur	356	167	313	90	33	73	..	..
111	Anganur	294	76	185	28	44	44	1	1
112	Emam	243	147	185	63	44	76	..	..
113	Kumbattu	180	9	172	..	5	8	..	..
114	Konnalavadi	387	225	183	17	146	206	5	..
115	Nemali	206	19	172	10	9	6	4	..
116	Pandur	389	60	207	8	130	41	10	4
117	Arali	114	8	39	..	58	4	..	1
118	Semmanangur	540	66	296	3	214	47	..	..
119	Padur	1,283	368	677	110	370	223	22	9

CENSUS ABSTRACT

TALUK

L. C. No.	Name of Village.	Main workers: Other workers [III, IV, V (b) and VI to IX]		Marginal workers.		Non-workers	
		Males	Females	Males	Females	Males	Females
(1)	(2)	(23)	(24)	(25)	(26)	(27)	(28)
79	Siru'apattu	7	1	..	..	99	274
80	Deviyanandal	27	6	..	1	252	407
81	Sirupuliyur	4	1	..	2	90	129
82	Somasipalayam	24	7	..	..	191	382
83	Sivapattanam	4	..	..	15	56	79
84	Kilakkumarudur	65	19	13	12	410	595
85	Iswarakandanallur	64	23	..	2	232	406
86	Periyapattu	12	..	..	..	102	151
87	Thirunavalur	294	66	23	239	874	1,357
88	Semmanandal	9	1	11	76	143	185
89	Senjikuppam	25	1	..	11	53	51
90	Vandipalaiyam	1	..	..	1	22	42
91	Perumpattu	36	3	5	70	185	226
92	Killanur (Pudur)	2	1	14	48	122	205
93	Orattur	28	4	..	14	212	310
94	Kalamarudur	174	31	53	152	609	905
95	Kalavanur	48	40	1	81	123	182
96	Sellur	56	33	13	70	241	305
97	Pachachapalaiyam	52	15	..	..	113	299
98	Neyvanai	15	6	..	..	156	413
99	Kurumbur (Vada)	103	55	112	161	396	513
100	Pogappatti	30	1	..	59	334	651
101	Kunjaram	112	46	32	100	495	836
102	Kunjaram (R.F.)			Uninhabited			
103	Sirunavalur	26	10	6	129	132	219
104	Sikkadu	80	28	..	75	203	345
105	Pinnelavadi	129	64	8	4	232	378
106	Palangunam	18	13	1	..	32	33
107	Virumadgalam	4	..	..	..	91	196
108	Vannakoppadi	1	..	..	..	43	105
109	Arumbalavadi	11	9	..	..	40	100
110	Sembattamalaiyanur	10	4	..	4	232	365
111	Anganur	64	3	..	16	207	445
112	Emam	14	8	..	..	186	237
113	Kumbattu	12	1	1	..	154	319
114	Konalavadi	53	2	2	203	283	275
115	Nemali	21	3	3	26	167	328
116	Pandur	42	7	17	37	319	625
117	Arali	17	3	..	..	144	262
118	Semmanangur	130	16	1	25	410	928
119	Podur	214	26	7	311	937	1,476

VILLAGE PRIMARY

6. ULUNDURPETTAI

L. C. No.	Name of Village	Area of Village in Hectares	Number of Occupied Residential Houses	Number of House-holds	Total Population (including Institutional and Houseless Population)		
					Persons	Males	Females
(1)	(2)	(3)	(4)	(5)	(6)	(7)	(8)
120	Sendamangalam	1,462·34	1,358	1,369	6,726	3,384	3,342
121	Odaiyanandal	260·08	157	157	736	373	363
122	Kalattur	465·78	189	189	1,045	529	516
123	Vijayankuppam	128·12	137	137	577	298	279
124	Manalur	425·30	109	109	572	285	287
125	Sendanadu	1,055·26	584	585	2,866	1,429	1,437
126	Andikkuli	369·78	222	222	1,111	573	538
127	Kuttadi	131·53	35	35	160	89	71
128	Kuttadi (R.F.)	687·67			Uninhabited		
129	Senguriehchi	1,100·43	893	894	4,306	2,130	2,176
130	Nagar	542·09	222	223	1,061	539	522
131	Ulundur	493·25	667	668	3,320	1,651	1,669
132	Kiranur (Ulundurpettai)	758·62	1,792	1,820	9,635	4,907	4,728
133	Mulasamudram	326·64	215	215	1,131	546	585
134	Pandur (R.F.)	384·70			Uninhabited		
135	Olaiyanur	225·66	115	115	552	286	266
136	Ravuttarayankuppam	172·03	190	190	942	459	483
137	Kunamangalam	178 44	187	187	933	442	491
138	Edaikkal (R.F.)	820·79	63	63	406	277	129
139	Kanaiyar	421·97	168	168	768	377	391
140	Kumaramangalam	299·62	134	136	585	298	287
141	Vellaiyur	464·67	375	375	1,658	908	950
142	Sirupakkam	244·07	149	158	760	368	392
143	Sirupakkam (R.F.)	436·87			Uninhabited		
144	Nemiyavadi	244·99	1 3	144	660	333	327
145	Malaiyanur (Pallur)	433·09	180	180	780	408	372
146	Siruvattur	231·88	61	61	322	159	163
147	Puttamangalam	414·85	185	185	868	437	431
148	Pidagam	1,030·15	1,321	1,321	6,570	3,347	3,223
149	Puttur	191·66	101	101	486	240	246
150	Sundaravandi	131·60	51	51	257	129	128
151	Salappakkam	160 19	88	88	357	171	186
152	Alangiri	286 51	158	159	751	362	389
153	Sembimadevi	269.14	216	216	1,176	593	583
154	Chettiyandal	85.26	34	34	168	81	87
155	Paramangalam	288.88	89	89	459	236	223
156	Alvarmalai (R. F.)	864·08			Uninhabited		
157	Nedumanur	1:6.69	127	127	605	301	304
158	Parindal	602.58	272	272	1,316	684	632
159	Siyyamangalam	206.39	60	66	291	147	144

CENSUS ABSTRACT

TALUK

L.C. No.	Name of Village	Scheduled Castes.		Scheduled Tribes.		Literates.	
		Males	Females	Males	Females	Males	Females
(1)	(2)	(9)	(10)	(11)	(12)	(13)	(14)
120	Sendamangalam	843	822	56	48	1,664	517
121	Odaiyanandal	195	178	..	..	118	39
122	Kalatttur	494	475	..	..	269	111
123	Vijayankuppam	68	62	..	..	127	56
124	Manalur	27	19	..	..	95	33
125	Sendanadu	433	454	..	..	570	167
126	Andikkuli	204	203	..	..	233	54
127	Kuttadi	73	57	10	7	162	5
128	Kuttadi (R.F.)			Uninhabited			
129	Sengurichchi	599	634	16	17	832	272
130	Nagar	252	249	..	..	186	67
131	Ulundur	361	407	..	..	785	316
132	Kiranur (Ulundurpettai)	760	787	..	..	3,394	2,076
133	Mulasamudram	61	66	4	2	364	219
134	Pandur (R.F.)			Uninhabited			
135	Olaiyanur	208	190	..	..	147	61
136	Ravuttarayankuppam	242	272	..	..	192	54
137	Kunamangalam	80	101	..	..	190	91
138	Edaikkal (R.F.)	43	35	11	5	157	26
139	Kanaiyar	188	188	..	..	129	51
140	Kumaramangalam	136	131	..	..	117	66
141	Vellaiyur	419	393	..	..	437	185
142	Sirupakkam	154	179	..	..	61	33
143	Sirupakkam (R.F.)			Uninhabited			
144	Nonaiyavadi	113	111	1	2	125	54
145	Malaiyanur (Pullur)	189	180	..	..	98	36
146	Siruvattur	59	66	..	..	39	10
147	Puttamangalam	130	135	..	..	122	21
148	Pidagam	405	384	5	10	1,412	707
149	Puttur	..	..	..	..	103	49
150	Sundaravandi	..	..	..	..	29	..
151	Salappakkam	2	1	..	..	71	19
152	Alangiri	278	298	..	..	108	34
153	Sembimadevi	333	314	..	..	221	44
154	Chettiyandal	..	..	..	..	28	6
155	Paramangalam	63	53	..	..	98	17
156	Alvarmalai (R.F.)			Uninhabited			
157	Nedumanur	100	87	..	..	111	20
158	Parindal	387	364	..	..	208	47
159	Siyyamangalam	54	54	..	..	58	14

VILLAGE PRIMARY

6. ULUNDURPETTAI

L.C. No.	Name of Village	Main workers: Total Main workers (I—IX)		Cultivators (I)		Agricultural Labourers. (II)		Household Industry-Manufacturing, Processing, Servicing and Repairs [V (a)]	
		Males	Females	Males	Females	Males	Females	Males	Females
(1)	(2)	(15)	(16)	(17)	(18)	(19)	(20)	(21)	(22)
120	Sendamangalam	1,788	570	1,159	158	378	342	20	7
121	Odaiyanandal	236	5	96	..	122	4	..	..
122	Kalattur	307	272	94	9	204	263	..	..
123	Vijayankuppam	166	65	87	4	35	56	4	..
124	Manalur	191	26	157	8	25	16	..	..
125	Sendanadu	844	566	461	20	288	527	15	3
126	Andikkuli	296	109	199	61	70	45	..	..
127	Kuttadi	45	18	37	..	3	14	..	..
128	Kuttadi (R.F.)				Uninhabited				
129	Senguriehchi	1,203	659	737	204	255	367	26	18
130	Nagar	276	134	123	36	99	91	..	..
131	Ulundur	878	123	261	31	334	52	9	5
132	Kiranur(Ulundurpettai)	2,446	532	187	9	428	353	19	5
133	Mulasamudram	279	52	133	8	54	33	3	2
134	Pandur (R.F.)				Uninhabited				
135	Olaiyanur	183	111	31	4	99	96	2	..
136	Ravuttarayankuppam	229	56	126	9	46	7	..	2
137	Kunamangalam	221	81	109	11	57	49	4	1
138	Edaikkal (R.F.)	10	4	..	..	—	..	..	—
139	Kanaiyar	198	11	78	..	85	4	12	1
140	Kumaramangalam	183	105	85	10	52	79	..	..
141	Vellaiyur	533	69	255	26	163	36	12	..
142	Sirupakkam	221	97	110	7	57	65	..	..
143	Sirupakkam (R.F.)				Uninhabited				
144	Nonayavadi	206	85	117	20	52	39	1	2
145	Malaiyanur (Pullur)	241	123	224	115	1	7	..	..
146	Siruvattur	99	13	89	1	6	11	2	..
147	Puttamangalam	292	130	144	16	41	59	4	1
148	Pidagam	1,797	616	878	149	287	323	15	4
149	Puttur	152	54	113	31	16	17	.	..
150	Sunderavandi	76	29	58	..	16	29		
151	Salappakkam	108	63	85	..	15	61	1	..
152	Alangiri	250	146	184	110	15	16	..	
153	Sembimadevi	367	174	209	45	122	109	1	..
154	Chettivandal	49	34	30	20	7	10		
155	Paramangalam	138	2	86	..	47	2	1	..
156	Alvarmalai (R. F.)				Uninhabited				
157	Nedumanur	173	115	138	24	19	68	3	2
158	Parindal	220	120	65	7	224	110	..	..
159	Siyyamangalam	85	5	75	4	6	1	..	..

CENSUS ABSTRACT.

TALUK

L.C No.	Name of Village	Main workers: Other workers [III, IV, V (b) and VI to IX] Males	Main workers: Other workers [III, IV, V (b) and VI to IX] Females	Marginal workers Males	Marginal workers Females	Non-workers Males	Non-workers Females
(1)	(2)	(23)	(24)	(25)	(26)	(27)	(28)
120	Sendamangalam	231	63	178	621	1,418	2,151
121	Odaiyanandal	18	1	1	..	136	358
122	Kalattur	9	..	..	..	222	244
123	Vijayankuppam	40	5	8	18	124	196
124	Manalur	9	2	..	43	94	218
125	Pendanadu	80	16	..	..	585	871
126	Andikkuli	27	3	12	51	265	378
127	Kuttadi	5	4	1	28	43	25
128	Kuttadi (R F)			Uninhabited			
129	Sengurichchi	185	70	38	281	889	1,233
130	Nagar	54	7	14	4	249	384
131	Ulundur	274	35	2	4	771	1,542
132	Kiranur(Ulundurpettai)	1,812	165	1	12	2,460	4,184
133	Mulasamudram	89	9	..	5	267	528
134	Pandur (R.F.)			Uninhabited			
135	Olaiyanur	51	11	..	..	103	155
136	Ravuttarayankuppam	57	38	10	204	220	223
137	Kunamangalam	51	20	23	138	198	277
138	Edaikal (R.F.)	10	4	..	..	267	125
139	Konaiyar	23	6	2	185	177	195
140	Kumaramangalam	46	16	..	..	115	182
141	Vellaiyur	103	7	2	132	373	729
142	Sirupakkam	54	25	2	6	145	289
143	Sirupakkam (R.F.)			Uninhabited			
144	Nonaiyavadi	36	24	3	5	124	237
145	Malaiyanur (Pullur)	16	1	..	1	167	248
146	Siruvattur	2	1	..	..	60	150
147	Puttamangalam	103	54	..	..	145	301
148	Pidagam	617	149	13	54	1,537	2,553
149	Pattur	23	6	..	..	88	192
150	Sundaravandi	2	..	5	16	48	83
151	Sallappakkam	7	2	7	47	56	76
152	Alangiri	51	20	3	41	109	202
153	Sembimadevi	35	20	..	2	226	407
154	Chettiyandal	11	4	..	1	32	52
155	Paramangalam	4	..	..	..	98	221
156	Alvarmalai (R. F.)			Uninhabited			
157	Nedumanur	13	21	..	1	128	188
158	Parindal	40	3	39	117	265	385
159	Siyyamangalam	4	..	..	..	83	145

VILLAGE PRIMARY

6. ULUNDURPETTAI

L. C. No.	Name of Village	Area of Village in Hectares.	Number of Occupied Residential Houses.	Number of House-holds.	Total Population (including Institutional and Houseless Population).		
					Persons	Males	Females
(1)	(2)	(3)	(4)	(5)	(6)	(7)	(8)
160	Pudukkalani	238.73	67	67	338	162	176
161	Tiruppayar	600.90	342	342	1,492	748	744
162	Asanur	783.76	378	379	1,824	885	939
163	A. Mazhavarayanur	487.98	153	153	711	355	356
164	Edaikkal	172.93	66	66	317	159	158
165	Sattanur	204.79	139	139	641	325	316
166	Pali	676·33	428	431	1,983	973	1,010
167	Pullur	723·77	244	252	1,136	555	581
168	Kattunemili	357·97	206	206	1,020	506	514
169	Arasampundi	107·35	55	55	277	132	145
170	Kurumbur (A)	379·81	126	126	693	328	365
171	Nachchiyarpettai	82·42	127	127	666	330	336
172	Killanur	405·76	264	265	1,196	598	598
173	Meppuliyur	404·71	163	163	846	409	437
174	Mambakkam	659·18	403	404	1,975	995	980
175	Madiyanur	607·06	449	450	2,110	1,065	1,045
176	Iluppaiyur	367·58	127	127	547	282	265
177	Arinattam	483·26	173	173	838	425	413
178	Kallakkurichchi	755·13	270	270	1,266	614	652
179	Mattigai	301·49	74	74	365	186	179
180	Vanambattu	224·80	105	105	494	254	240
181	Kallamedu	555·74	34	34	192	99	93
182	Kallamedu (R.F.)	361·79			Uninhabited		
183	Odappankuppam	141·81	116	116	607	315	292
184	Ilavattadi	207·64	39	39	223	109	114
	Taluk Rural Total	77,454 00	46,750	46,922	229,657	115,836	113,821

CENSUS ABSTRACT

TALUK

L.C. No.	Name of Village	Scheduled Castes.		Scheduled Tribes.		Literates	
		Males	Females	Males	Females	Males	Females
(1)	(2)	(9)	(10)	(11)	(12)	(13)	(14)
150	Pudukkalani	91	97	..	..	33	4
151	Tiruppayar	211	220	..	..	332	115
152	Asanur	379	389	..	..	333	108
153	A. Mazhavarayanur	129	123	..	..	101	27
154	Eddaikkal	118	115	—	..	74	27
155	Sattanur	194	185	..	..	100	32
156	Pali	594	612	—	..	448	187
157	Pullur	163	185	..	—	188	53
158	Kattunemili	144	141	..	..	192	73
159	Arasampundi	63	72	—	..	45	21
170	Kurumbur (A)	215	244	—	—	119	38
171	Nachchiyarpettai	42	38	..	..	132	32
172	Killanur	155	152	..	—	250	59
173	Meppuliyur	268	285	..	—	186	51
174	Mambakkam	371	399	..	..	541	264
175	Madiyanur	475	432	85	78	557	219
176	Iluppaiyur	150	138	..	—	123	47
177	Arinattam	101	96	..	..	231	43
178	Kallakurichchi	156	194	—	—	241	64
179	Mattigai	123	103	—	—	77	34
180	Vanambattu	125	116	—	..	114	34
181	Kallamedu	..	—	..	—	53	12
182	Kallamedu (R. F.)			Uninhabited			
183	Odappankuppam	1	1	..	..	148	16
184	Ilavattadi	..	..		—	60	13
	Taluk Rural Total ..	32,867	32,443	343	320	46,420	17,157

VILLAGE PRIMARY

6. ULUNDURPETTAI

T. C. No.	Name of Village	Main workers: Total Main workers (I-IX)		Cultivators (I)		Agricultural Labourers (II)		Household Industry—Manufacturing, Processing, Servicing and Repairs [V (a)]	
		Males	Females	Males	Females	Males	Females	Males	Females
(1)	(2)	(15)	(16)	(17)	(18)	(19)	(20)	(21)	(22)
160	Pudukkalani	91	3	86	--	1	3	--	..
161	Tiruppayar	453	381	327	263	61	97	5	2
162	Asanur	496	376	206	38	112	280	12	..
163	A. Mazhavarayanur	203	191	164	152	22	35	--	..
164	Edaikkal	112	6	64	3	20	..	..	--
165	Sattanur	180	113	76	11	53	86	2	--
166	Pali	496	370	251	106	108	225	6	5
167	Pullar	359	205	166	61	73	90	1	1
168	Kattunemili	273	101	97	..	8	5	..	..
169	Arasampundi	79	35	51	21	9	5	4	5
170	Kurumbur (A)	179	130	87	35	34	71	22	5
171	Nachchiyarpettai	210	211	14	17	169	189	17	3
172	Killanur	343	291	161	95	130	175	18	8
173	Meppuliyur	227	198	77	7	106	174	16	17
174	Mambakkam	548	183	326	21	144	159	1	--
175	Madiyanur	606	270	356	18	160	235	11	12
176	Iluppaiyur	178	28	142	16	18	12	2	..
177	Arinattam	219	13	177	12	15	1	6	--
178	Kallakkurichchi	381	149	226	25	101	103	..	2
179	Mattigai	90	29	52	3	28	23	--	--
180	Vanambattu	173	128	162	126	3	2	..	--
181	Kallamedu	42	5	33	1	7	3	..	..
182	Kallamedu (R. F.)					Uninhabited			
183	Odappankuppam	180	158	134	4	27	151	..	--
184	Ilavattadi	57	53	39	6	9	45	..	..
	Taluk Rural Total ..	**66,545**	**24,826**	**37,450**	**6,918**	**16,186**	**15,028**	**1,536**	**301**

CENSUS ABSTRACT

TALUK

L. C. No.	Name of Village	Main workers: Other workers [III, IV, V (b) and VI to IX] Males	Main workers: Other workers [III, IV, V (b) and VI to IX] Females	Marginal workers Males	Marginal workers Females	Non-workers Males	Non-workers Females
(1)	(2)	(23)	(24)	(25)	(26)	(27)	(28)
160	Pudukkalani	4	—	..	..	71	173
161	Tiruppayar	60	19	2	1	293	362
162	Asanur	166	58	1	7	388	556
163	A. Mazhavarayanur	17	4	—	..	152	165
164	Edaikkal	28	3	4	2	43	150
165	Sattanur	49	16	..	..	145	203
166	Pali	131	34	11	28	466	612
167	Pullar	119	53	10	74	186	302
168	Kattunemili	168	96	..	2	233	411
169	Arasampundi	15	4	4	9	49	101
170	Kurumbur (A)	36	19	2	10	147	225
171	Nachchiyarpettai	10	2	..	..	120	125
172	Killanur	34	13	..	..	255	307
173	Meppuliyur	28	..	..	—	192	239
174	Mambakkam	77	3	..	1	447	796
175	Madiyamur	79	5	..	1	459	774
176	Iluppaiyur	16	..	1	3	103	234
177	Arinattam	21	—	..	6	206	394
178	Kallakkurichchi	54	19	3	105	230	398
179	Mattigai	10	3	—	—	96	150
180	Vanambattu	8	—	..	—	81	112
181	Kallamedu	2	1	—	1	57	87
182	Kallamedu (R.F.)			Uninhabited			
183	Odappankuppam	19	3	1	1	134	133
184	Ilavattodi	9	2	1	—	51	61
	Taluk Rural Total ..	**11,373**	**2,579**	**1,120**	**8,771**	**48,171**	**80,226**

ANNEXE

STATEMENT SHOWING THE REVENUE VILLAGES AND THEIR CONSTITUENT PANCHAYATS

6. ULUNDURPETTAI TALUK

L.C. No.	Name of Village.	Name of panchayat in which included with alphabetical indications where there are other segment (s).	Cross reference for the other segment (s) of panchayat.
(1)	(2)	(3)	(4)
1	Kattuidaiyar	Kattuidaiyar	..
2	Kommasamudram	Kattusellur b/b	3 for a/b
3	Kattusellur	Kattusellur a/b	2 for b/b
4	Nattamur Bit (R.F.)	..	..
5	Attippakkam	Attippakkam	..
6	Nattamur	Nattamur	..
7	Vadamambakkam	Vadamambakkam a/b	8 for b/b
8	Puvanur	Vadamambakkam b/b	7 for a/b
9	Sikkambattu	Sikkambattu	..
10	Damal	Damal a/b	12 for b/b
11	Kondasamudram	T. Kolathur b/c	13 for a/c 14 for c/c
12	Puttanandal	Thamal b/b	10 for a/b
13	Kulattur (Tirukkoyilur)	Kulattur (Tirukkoyilur) a/c	11 for b/c 14 for c/c
14	Oddanandal	Kulattur (Tirukkoyilur) c/c	11 for b/c 13 for a/c
15	Amur	Amur a/b	16 for b/b
16	Tolangambattu	Amur b/b	15 for a/b
17	Periyasevalai	Periyasevalai	..
18	Kuttanur	Saravanambakkam b/b	19 for a/b
19	Saravanambakkam	Saravanambakkam a/b	18 for b/b
20	Gramam	Gramam	..
21	Kannarampattu	Kannarampattu	..
22	Kuranur	Kuranur	..
23	Tenmangalam	Tenmangalam	..
24	Karadippakkam (I)	Karadippakkam	..
25	Perangiyur	Perangiyur	..
26	Iruvelippattu	Iruvelippattu	..
27	Karappattu	Karappattu	..
28	Taniyalambattu (Mel)	Taniyalambattu (Mel)	..
29	Taniyalambattu (Kil)	Semangalam b/b	30 for a/b
30	Semangalam	Semangalam a/b	29 for b/b
31	Anattur	Anattur	..
32	Kumaramangalam (Tirukkoyilur).	Kumaramangalam (Tirukkoyilur).	..
33	Poyyarasur	Poyyarasur	..
34	Arasur	Arasur	..
35	Alanguppam	Alanguppam	..
36	Mamandur	Sithanangur b/b	73 for a/b
37 a/b	Arumbattu	Arumbattu a/b	36 for b/b
37 b/b	Arumbattu	Keerimedu	..
38	Attippattu	Arumbattu b/b	37 a/b and a/b

ANNEXE

6. ULUNDURPETTAI TALUK

L.C. No.	Name of Village	Name of panchayat in which included with alphebetical indications where there are other segment (s).	Cross reference for the other segment (s) of panchayat.
(1)	(2)	(3)	(4)
39	Madambattu	Madambattu	—
40	Korattur	Korattur	—
41	Kuvakkam	Kuvakkam	—
42	Velur	Velur	—
43	Tiruniran konrai	Nannaram b/b	64 for a/b
44	Kunnattur	Kunnattur	..
45	Kiliyur	Kiliyur a/b	46 for b/b
46	Raghunathapuram	Kiliyur b/b	45 for a/b
47	Periyakurukkai	Periyakurukkai	..
48	Mayiladuntangal	Danam b/b	50 for a/b
49	Pallavadi	Pallavadi	..
50	Danam	Danam a/b	48 for b/b
51	Sidevi R.F.		..
52	Sidevi	Sidevi a/b	54 for b/b
53	Kalattur	Kalattur	..
54	Pundi	Sidevi b/b	52 for a/b
55	Adaiyur	Adaiyur a/b	56 for b/b
56	Pillaiyarpalaiyam	Adaiyur b/b	55 for a/b
57	Iraiyur	Iraiyur	..
58	Kuttanur	Kuttanur	—
59	Ellaigramam	Ellaigramam	—
60	Kuvadu	Kuvadu	..
61	Tenkunam	Tenkunam	..
62	Edalavadi	Neivanai b/b	98 for a/b
63	Adanur	Adanur a/b	97 for b/b
64	Nannaram	Nannaram a/b	43 for b/b
65	Attur	Attur	..
66	Perumbakkam	Perumbakkam	—
67	Parikkal	Parikkal a/b	68 for b/b
68	Edaiyalam	Parikkal b/b	67 for a/b
69	Avalam	Semanandal b/c	88 for a/c
			89 for c/c
70	Irundai	Irundai	..
71	Anaivari	Anaivari a/b	72 for b/b
72	Parukkambattu	Anaivari b/b	71 for a/b
73	Chittanangur	Chittanangur a/b	36 for b/b
74	Madampattu	Madampattu	..
75	Mettattur	Mettattur	..
76	Siruttanur	Siruttanur	..
77	Kandalvadi	Kandalvadi	
78	Paravanandal	Sirulapattu b/b	79 for a/b
79	Sirulapattu	Sirulapattu a/b	78 for b/b
80	Deviyanandal	Deviyanandal	—

ANNEXE

STATEMENT SHOWING THE REVENUE VILLAGES AND THEIR CONSTITUENT PANCHAYATS

6. ULUNDURPETTAI TALUK

L. C. No.	Name of Village.	Name of panchayat in which included with alphabetical indications where there are other segment(s).	Cross reference for the other segment(s) of panchayat.
(1)	(2)	(3)	(4)
81	Sirupuliyur	Somasipalayam b/b	82 for a/b
82	Somasipalayam	Somasipalayam a/b	81 for b/b
83	Sivapattanam	Kilakkumarudur b/b	84 for a/b
84	Kilakkumarudur	Kilakkumarudur a/b	83 for b/b
85	Iswarakandanallur	Iswarakandanallur a/b	86 for b/b
86	Periyapattu	Iswarakandanallur b/b	85 for a/b
87	Thirunavalur	Thirunavalur	..
88	Semmanandal	Semmanandal a/c	89 for c/c 69 for b/c
89	Senjikuppam	Semmanandal c/c	88 for a/c 69 for b/c
90	Vandipalaiyam	Sendamangalam b/b	120 for a/b
91	Perumbattu	Perumbattu	..
92	Killanur (Padur)	Killanur (Padur)	..
93	Orattur	Orattur	..
94	Kalamarudur	Kalamarudur	..
95	Kalavanur	Kalavanur	..
96	Sellur	Nemeli b/b	115 for a/b
97	Pachchapalaiyam	Adanur b/b	63 for a/b
98	Neyvanai	Neyvanai a/b	62 for b/b
99	Kurumbur (Vada)	Kurumbur (Vada)	..
100	Pogappatti	Pogappatti	..
101	Kunjaram	Kunjaram	..
102	Kunjaram (R.F.)	..	..
103	Sirunavalur	Sikkadu b/b	104 for a/b
104	Sikkadu	Sikkadu a/b	103 for b/b
105	Pinnalavadi	Pinnalavadi a/b	106 for b/b
106	Palangunam	Pinnalavadi b/b	105 for a/b
107	Viramangalam	Viramangalam a/c	108 for c/c 109 for b/c
108	Vannakappadi	Viramangalam c/c	107 for a/c 109 for b/c
109	Arumbalavadi	Viramangalam b/c	107 for a/c 108 for c/c
110	Sembattamalaiyanur	Sembattamalaiyanur	..
111	Anganur	Anganur	..
112	Emam	Emam	..
113	Kamabattu	Kamabattu	..
114	Konalavadi	Konalavadi	..
115	U. Nemeli	U. Nemeli a/b	96 for b/b
116	Pandur	Pandur a/b	117 for b/b
117	Arali	Pandur b/b	116 for a/b
118	Semmanangur	Semmanangur	..
119	Padur	Padur	..

ANNEXE

6. ULUNDURPETTAI TALUK

L.C. No.	Name of Village.	Name of panchayat in which included with alphabetical indications where there are other segment(s).	Cross reference for the other segment(s) of panchayat.
(1)	(2)	(3)	(4)
120	Sendamangalam	Sendamangalam a/b	90 for b/b
121	Odaiyanandal	Odaiyanandal a/b	124 for b/b
122	Kalattur	Andikkuli c/c	123 for b/c 126 for a/c
123	Vijayankuppam	Andikkuli	126 for a/c 122 for c/c
124	Manalur	Odaiyanandal b/b	121 for a/b
125	Sendanadu	Sendanadu a/c	181 a/b for b/c 184 for c/c
126	Andikkuli	Andikkuli a/c	122 for c/c 123 for b/c
127	Kuttadi	Arinatham b/b	177 a/c for a/b
128	Kuttadi R.F.	..	..
129	Sengurichchi	Sengurichchi	..
130	Nagar	Nagar	..
131	Ulundur	Ulundurpet a/b	132 for b/b
132	Kiranur (Ulundurpettai)	Ulundurpet b/b	131 for a/b
133	Mulasamudram	Mulasamudram	..
134	Pandur R.F.	..	..
135	Olaiyanur	Ravuttarayankuppam b/b	136 for a/b
136	Ravuttarayankuppam	Ravuttarayankuppam a/b	135 for b/b
137	Kunamangalam	Kunamangalam	..
138	Edaikkal R.F.	..	..
139	Kanaiyar	Kumaramangalam b/b	140 for a/b
140	Kumaramangalam	Kumaramangalam a/b	139 for b/b
141	Vellaiyur	Vellaiyur	..
142	Sirupakkam	Sirupakkam	..
143	Sirupakkam R.F.	..	..
144	Nonaiyavadi	Nonaiyavadi	..
145	Malaivanur (Pullur)	Malaivanur	..
146	Siruvattar	Puttamangalam b/b	147 for a/b
147	Puttamangalam	Puttamangalam a/b	146 for b/b
148	Pidagam	Pidagam a/b	149 for b/b
149	Puttur	Pidagam b/b	148 for a/b
150	Sundaravandi	Alangiri c/c	151 for b/c 152 for a/c
151	Salappakkam	Alangiri b/c	152 for a/c 150 for c/c
152	Alangiri	Alangiri a/c	151 for b/c 150 for c/c
153	Sembimadevi	Sembimadevi a/c	154 for b/c 155 for c/c
154	Chettivandal	Sembimadevi b/c	153 for a/c 155 for c/c
155	Paramangalam	Sembimadevi c/c	153 for a/c 154 for b/c

ANNEXE

STATEMENT SHOWING THE REVENUE VILLAGES AND THEIR CONSTITUENT PANCHAYATS.

6. ULUNDURPETTAI TALUK

S.C. No.	Name of Village.	Name of panchayat in which included with alphabetical indications where there are other segment(s).	Cross reference for the other segment(s) of panchayat.
(1)	(2)	(3)	(4)
156	Alvarmalai R.F.	..	..
157	Nedumanur	Nedumanur	..
158	Parindal	Parindal a/b	159 for b/b
159	Siyyamangalam	Parindal b/b	158 for a/b
160	Pudukkalani	Tiruppayar b/b	161 for a/b
161	Tiruppayar	Tiruppayar a/b	160 for a/b
162	Asanur	Asanur	..
163	A. Mazhavarayanur	Mazhavarayanur	..
164	Edaikkal	Sattanur	..
165	Sattanur	Sattanur	..
166	Pali	Pali	..
167	Pullur	Pullur	..
168	Kattunemili	Kattunemili	..
169	Arasampundi	Kurumbur (A) b/b	170 for a/b
170	Kurumbur (A)	Kurumbur (A) a/b	169 for b/b
171	Nachchiyarpettai	Nachchiyarpettai	..
172	Killanur (Pullur)	Killanur (Pullur)	..
173	Meppuliyur	Meppuliyur	..
174	Mambakkam (Pullur)	Mambakkam (Pullur)	..
175	Madiyanur	Madiyanur a/c	176 for b/c 177 c/c for c/c
176	Iluppaiyur	Madiyanur b/c	177 c/c for c/c 175 for a/c.
177 a/c	Arinattam	Arinattam a/b	127 for b/b
177 b/c	Arinattam	Kallakkurichchi b/b	178 for a/b
177 c/c	Arinattam	Madiyanur c/c	175 for a/c 176 for b/c.
178	Kallakkurichchi	Kallakkurichchi a/b	177 b/c for b/b
179	Mattigai	Vanambattu b/c	180 for a/c 181 b/b for c/c
180	Vanambattu	Vanambattu a/c	179 for b/c 181 b/b for c/c
181 a/b	Kallamedu	Sandanadu b/c	184 for c/c 125 for a/c
181 b/b	Kallamedu	Vanambattu c/c	179 for b/c 180 for a/c
182	Kallamedu R.F	..	..
183	Odappankuppam	Odappankuppam	125 for a/c
184	Tiravattadi	Sendanadu c/c	181 a/b for

7. PANRUTI TALUK

PANRUTI TALUK
SOUTH ARCOT DISTRICT

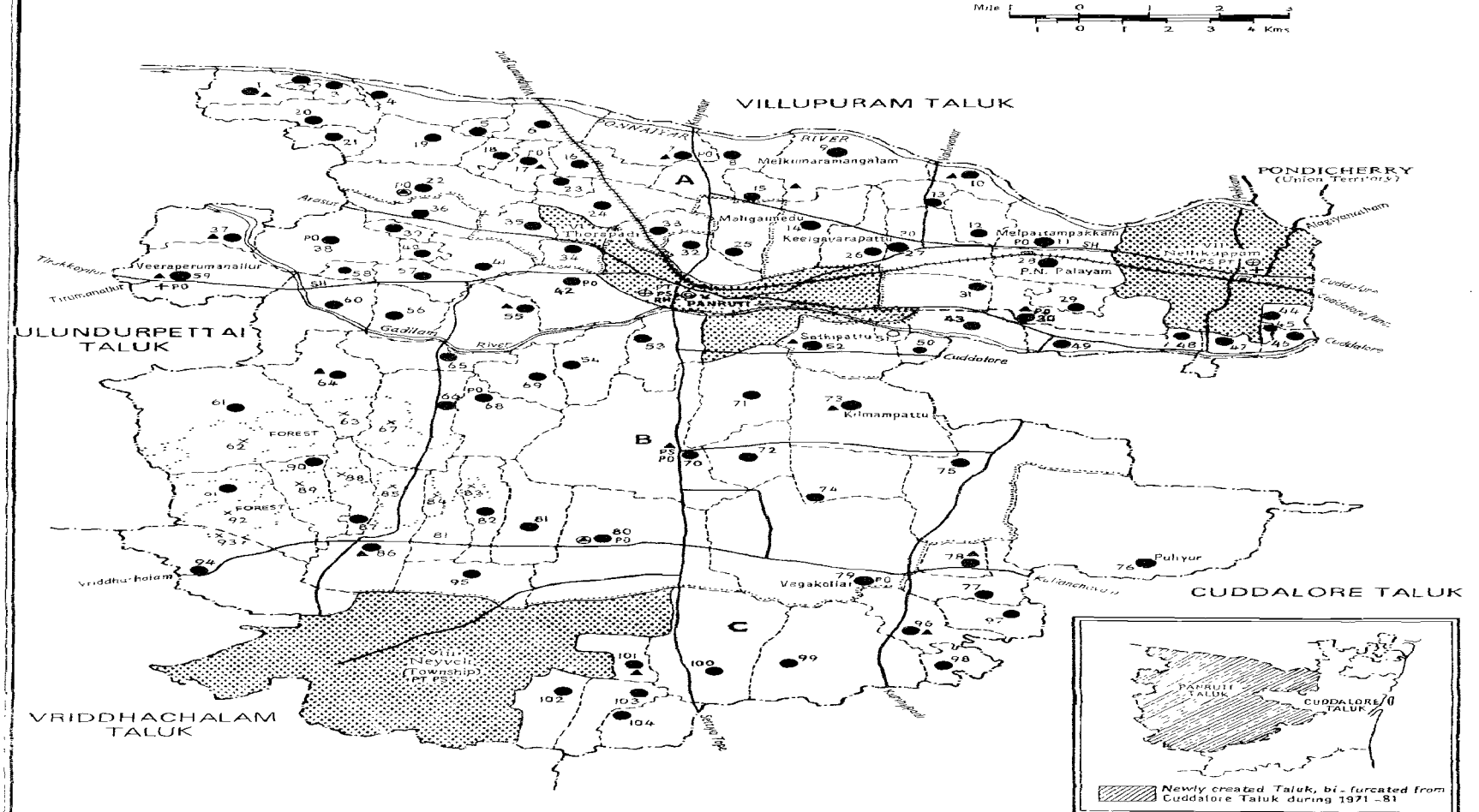

PANCHAYAT UNIONS

A Annagramam
B Panruti
C Kurinjipadi

Boundary, State / Union Territory	
,, Taluk	
,, Panchayat union	
,, Village with Location Code Number	100
,, Forest	
Taluk headquarters	◎
Villages having Population below 200	○
,, ,, 200 - 499	●
,, ,, 500 - 999	●
,, ,, 1000-4999	●
,, ,, 5000 & above	●

Uninhabited Villages	×
State Highway	SH
Important Road	
Railway line with station (Metre gauge)	RS
River with stream	
Post Office , Post and Telegraph office	PO PT
Police station	PS
Hospital, Primary health centre, Dispensary Maternity and Child welfare centre	⊕ ⊛ + ▲
Rest house, Travellers bungalow	RH
Urban area with Location Code Number	

● Based upon Survey of India map with the permission of the Surveyor General of India.

● The territorial waters of India extend into the sea to a distance of twelve nautical miles measured from the appropriate base line.

© Government of India Copyright. 1985.

P.Z.Press, C.S.O., Madras.5

ALPHABETICAL LIST OF VILLAGES.

7. PANRUTI TALUK.

Sl. No.	Name of Village	L C. No.	Sl. No.	Name of Village	L.C. No.
(1)	(2)	(3)	(1)	(2)	(3)
1	Akkadavalli	6	53	Nadukkuppam	82
2	Alagappasamudram	74	54	Nadukkuppam R.F.	83
3	Alagapperumalkuppam	21	55	Nattam	38
4	Angichettippalaiyam	42	56	Oraiyur	22
5	Annadanampettai	98	57	Pagandai	10
6	Ariyirundamangalam	45	58	Paitambadi	9
7	Aviyanur	20	59	Palappattu	50
8	Chittarasur	29	60	Pallavarayanattam	49
9	Elumedu	31	61	Palur	30
10	Enaderimangalam	4	62	Panappakkam	24
11	Eydanur	44	63	Pandarakkottai	35
12	Ilandambattu	56	64	Panikkuppam	53
13	Kadampuliyur	70	65	Perperiyankuppam R.F.	85
14	Kandarakkottai	7	66	Perperiyankuppam	86
15	Kanisappakkam	33	67	Perumalnayakkanpalayam	28
16	Karanappattu	77	68	Peyiganattam	97
17	Karukkai R.F.	63	69	Pulavanur	8
18	Karukkai R.F.	64	70	Puliyur	76
19	Karumbur	19	71	Pundi	16
20	Kattugudalur R.F.	93	72	Pungunam	25
21	Kattugudalur	94	73	Purangani	72
22	Kavanur	2	74	Rayappalaiyam	40
23	Kayappakkam	18	75	Sanyasippettai	43
24	Kil Arungunam	47	76	Sattippattu	52
25	Kiliruppu	68	77	Semakkottai	57
26	Kil Kangayankuppam	87	78	Semmedu	65
27	Kil Kangayankuppam R.F.	88	79	Sitambanathanpettai	75
28	Kilkvarapattu	27	80	Sirugramam	37
29	Kil Kuppam	48	81	Sirunangavadi	51
30	Kil Mampattu	73	82	Siruvattur	55
31	Kilur	99	83	Sorattur	95
32	Kolippakkam	13	84	Sundaravandi	46
33	Kongarayanur	12	85	Talambattu	69
34	Kotlambakkam	34	86	Tenkuttu	104
35	Kulappakkam	58	87	Terkumolur	102
36	Kuratti	5	88	Thiruthuraiyur	17
37	Lakshminarayanapuram	32	89	Tirasi	15
38	Madanagopalapuram	78	90	Tiruvamur	60
39	Madigambattu	54	91	Ulundambattu	3
40	Maligamedu	14	92	Vadakkumolur	101 a/b
41	Manamandaputtur	36	93	Vadakuttu	100 a/b
42	Manappakkam	41	94	Vallam	81
43	Marungur	80	95	Vallam R,F.	84
44	Mel Arungunam	39	96	Vanadirayapuram	103
45	Melirupou	66	97	Varinjipakkam	23
46	Melirappu R.F.	67	98	Vegakollai	79
47	Mel Kangayankuppam R.F.	89	99	Vengadanpattai	96
48	Mel Kangayankuppam	90	100	Virapperumanallur	59
49	Mel Kavarappattu	26	101	Virasingankuppam	91
50	Mel Kumaramangalam	9	102	Virasingankuppam R.F.	92
51	Mel Mambattu	71	103	Visur	61
52	Mel Pattambakkam	11	104	Visur R.F.	62

VILLAGE PRIMARY

7. PANRUTI

L.C. No.	Name of Village.	Area of village in hectares.	Number of Occupied Residential Houses.	Number of House-holds.	Total Population (including Institutional and Houseless Population.		
					Persons.	Males	Females
(1)	(2)	(3)	(4)	(5)	(6)	(7)	(8)
1	Peitambadi	383 70	317	317	1,603	818	785
2	Kavanur	121.38	185	194	863	449	414
3	Ulundambattu	94.39	101	102	505	251	254
4	Enaderimangalam	489.46	313	313	1,612	820	792
5	Kuratti	84 39	212	244	1,203	626	577
6	Akkadavalli	421.46	424	431	2,156	1,135	1,021
7 a/b	Kandarakkottai	292·96	301	302	1,567	793	774
7 b/b	Kandarakkottai	262.75	331	337	1,636	830	806
7	Total	555.71	632	639	3,203	1,623	1,580
8	Pulavanur	576.49	529	547	2,739	1,411	1,328
9 a/b	Melkumaramangalam	689.07	603	609	2,732	1,370	1,362
9 b/b	Melkumaramangalam	203 50	471	491	2,507	1,278	1,229
9	Total	892 57	1,074	1,106	5,239	2,648	2,591
10	Pagandai	241.54	330	334	1,585	823	762
11	Melpattambakkam	505.84	1,012	1,064	6,089	2,824	3,265
12	Kongarayanur	292·67	368	368	1,839	942	897
13	Kolappakkam	2'2·78	442	464	2,251	1,149	1,102
14	Maligamedu	608·88	1,022	1,042	5,168	2,618	2,550
15	Tirasi	183·73	161	161	792	378	414
16	Pundi	327·94	330	353	1,738	895	843
17 a/b	Thiruthuraiyur	112·69	306	306	1,627	786	841
17 b/b	Thiruthuraiyur	138·86	233	233	1,184	610	574
17	Total	251·55	539	539	2,811	1,396	1,415
18	Kayappakkam	156.87	80	91	502	253	249
19	Karumbur	496·48	402	402	2,002	1,045	957
20	Aviyanur	404·91	253	261	1,307	664	643
21	Alagapperumalkuppam	200·74	495	485	2,336	1,194	1,142
22	Oraiyur	675·30	930	1,009	4,961	2,548	2,413
23	Varinjippakkam	119 90	161	164	820	421	399
24	Panappakkam	470·17	337	372	1,890	970	920
25	Punguna	433·72	373	391	1,980	1,004	976
26	Melkavarappattu	378·55	573	573	2,990	1,445	1,545
27	Kilkavarappattu	681 07	1,088	1,060	5,468	2,750	2,718
28	Perumalnayakkanpalayam	443·75	946	971	5,249	2,707	2,542
29	Chittarasur	2[illegible]	247	267	1,381	710	671
30 a/b	Palur	457.46	469	472	2,266	1,182	1,084
30 b/b	Palur	137.19	162	167	919	492	427
30	Total	594·65	631	639	3,185	1,674	1,511
31	Elumedu	[illegible]	[illegible]	[illegible]	[illegible]	[illegible]	[illegible]
32	Lakshminarayanapuram	344·30	787	798	3,937	2,007	1,930
33	Kamalappakkam	[illegible]	[illegible]	[illegible]	[illegible]	[illegible]	1,271
34	Kotlambakkam	195·56	459	479	2,345	1,203	1,142
35	Panlankottai	[illegible]	[illegible]	706	3,661	1,661	1,676

CENSUS ABSTRACT

TALUK

L.C. No.	Name of Village	Scheduled Castes.		Scheduled Tribes.		Literates.	
		Males	Females	Males	Females	Males	Females
(1)	(2)	(9)	(10)	(11)	(12)	(13)	(14)
1	Paitambadi	201	189	..	..	480	205
2	Kavanur	..	..	..	..	76	31
3	Ulundambattu	76	72	..	..	72	25
4	Enaderimangalam	139	134	4	5	354	147
5	Kuratti	..	..	9	8	415	155
6	Akkadavalli	227	207	3	2	611	173
7 a/b	Kandarakkottai	336	341	..	..	399	126
7 b/b	Kandarakkottai	16	19	..	..	480	193
7	Total	352	360	..	..	879	319
8	Pulavanur	727	701	..	..	572	200
9 a/b	Melkumaramangalam	439	422	..	..	675	324
9 b/b	Melkumaramangalam	292	301	..	..	456	165
9	Total	731	723	..	..	1,131	489
10	Pagandai	101	108	..	..	442	153
11	Melpattambakkam	43	149	..	..	1,765	1,645
12	Kongarayanur	534	530	..	..	496	210
13	Kolippakkam	437	423	..	..	527	225
14	Maligamedu	530	539	15	10	1,237	555
15	Tirasi	167	193	..	..	241	113
16	Pundi	94	74	..	..	443	185
17 a/b	Thiruthuraiyur	148	165	..	..	358	199
17 b/b	Thiruthuraiyur	..	..	..	..	308	126
17	Total	148	165	..	..	666	325
18	Kavappakkam	107	99	..	..	94	30
19	Kurumbur	219	206	8	11	528	163
20	Aviyanur	..	..	..	..	317	145
21	Alagapperumalkuppam	877	832	..	..	356	151
22	Oraiyur	592	566	7	7	827	286
23	Varinjippakkam	..	..	..	..	225	72
24	Panappakkam	480	461	..	..	446	175
25	Pungunam	369	383	4	3	460	253
26	Melkavarappattu	508	587	..	..	817	475
27	Kilkavarappattu	1,242	1,240	..	..	1,464	736
28	Perumalnayakkanpalayam	1,830	1,737	..	..	1,354	571
29	Chittarasur	397	352	..	..	343	144
30 a/b	Palur	554	529	..	..	357	152
30 b/b	Palur	111	107	..	..	265	113
30	Total	665	636	..	..	622	265
31	Elumedu	502	449	..	..	702	243
32	Lakshminarayanapuram	737	693	..	..	1,041	475
33	Kanisappakkam	366	370	..	..	739	326
34	Kotlambakkam	222	190	..	..	692	394
35	Pandarakkottai	199	202	..	..	1,056	412

VILLAGE PRIMARY

7. PANRUTI

L.C. No.	Name of Village	Main Workers: Total Main Workers (I-IX)		Cultivators (I)		Agricultural Labourers (II)		Household Industry-Manufacturing, Processing, Servicing and Repairs. [V (a)]	
		Males	Females	Males	Females	Males	Females	Males	Females
(1)	(2)	(15)	(16)	(17)	(18)	(19)	(20)	(21)	(22)
1	Paitambadi	517	287	183	22	270	257	2	..
2	Kavanur	266	177	41	11	212	163	..	..
3	Ulundambattu	156	45	77	1	69	44	..	..
4	Enaderimangalam	472	294	250	51	160	231	1	1
5	Kuratti	377	188	244	87	116	100	..	..
6	Akkadavalli	626	135	378	36	171	93	12	..
7 a/b	Kandarakkottai	431	157	99	3	236	149	3	..
7 b/b	Kandarakkottai	539	134	363	1	130	129	2	1
7	Total	970	291	462	4	366	278	5	1
8	Pulavanur	695	269	184	16	456	251	6	..
9 a/b	Melkumaramangalam	828	125	318	6	445	116	6	..
9 b/b	Melkumaramangalam	716	78	487	27	191	45	4	2
9	Total	1,544	203	805	33	636	161	10	2
10	Pagandai	433	216	211	34	160	175	11	1
11	Melpattambakkam	1,455	384	358	25	357	238	86	25
12	Kongarayanur	542	408	65	2	328	337	74	50
13	Kolippakkam	622	352	224	77	311	258	8	2
14	Maligamedu	1,324	434	651	34	532	355	8	17
15	Tirasi	200	204	51	1	132	200	4	..
16	Pundi	523	359	209	69	225	256	23	13
17 a/b	Thiruthuraiyur	391	106	216	3	123	103	11	..
17 b/b	Thiruthuraiyur	362	116	87	37	231	78	16	..
17	Total	753	222	303	40	354	181	27	..
18	Kayappakkam	135	83	75	19	43	64	1	..
19	Karumbur	631	171	367	10	226	161	1	..
20	Aviyanur	361	168	151	..	173	163	5	..
21	Alagapperumalkuppam	721	483	187	31	484	443	..	..
22	Oraiyur	1,532	667	553	125	841	519	6	2
23	Varinjippakkam	229	29	169	5	37	18	2	..
24	Panappakkam	531	21	199	..	275	16	6	..
25	Pungunam	532	56	139	2	275	49	6	..
26	Melkavarappattu	704	309	168	1	372	286	1	..
27	Kilkavarappattu	1,563	690	333	8	905	648	98	7
28	Perumalnayakkan palayam	1,325	252	255	8	801	219	22	1
29	Chittarasur	444	4	67	..	359	1	..	..
30 a/b	Palur	703	391	144	5	442	369	14	..
30 b/b	Palur	227	78	104	4	94	72	..	..
30	Total	930	469	248	9	536	441	14	..
31	Elumedu	984	967	308	22	481	217	110	9
32	Lakshminarayanapuram	1,020	574	90	23	588	513	30	8
33	Kanisappakkam	775	291	258	14	462	269	8	9
34	Kotalambakkam	685	74	163	7	185	48	157	7
35	Pandarakkottai	1,053	150	198	6	341	88	360	37

CENSUS ABSTRACT
TALUK

L.C. No.		Name of Village	Main Workers: Other Workers [III, IV, V (b) and VI to IX.]		Marginal Workers		Non-Workers	
			Males	Females	Males	Females	Males	Females
(1)		(2)	(23)	(24)	(25)	(26)	(27)	(28)
1		Paitambadi	62	8	..	2	301	496
2		Kavanur	13	3	..	..	183	237
3		Ulundambattu	10	..	..	..	95	209
4		Enaderimangalam	61	11	..	..	348	498
5		Kuratti	17	1	4	35	245	354
6		Akkadavalli	65	6	37	184	472	702
7	a/b	Kandarakkottai	93	5	..	..	362	617
7	b/b	Kandarakkottai	44	3	9	171	282	501
7		Total	137	8	9	171	644	1,118
8		Pulavanur	49	2	1	23	715	1,036
9	a/b	Melkumaramangalam	59	3	18	250	524	987
9	b/b	Melkumaramangalam	34	4	23	378	539	773
9		Total	93	7	41	628	1,063	1,760
10		Pagandai	51	6	28	48	362	498
11		Melpattambakkam	654	93	49	126	1,320	2,755
12		Kongarayanur	75	19	..	..	400	489
13		Kolippakkam	79	15	..	..	527	750
14		Maligamedu	133	28	258	562	1,036	1,554
15		Tirasi	13	3	..	..	178	210
16		Pundi	66	27	.	.	372	484
17	a/b	Thiruthuraiyur	41	..	2	2	393	733
17	b/b	Thiruthuraiyur	28	1	..		248	458
17		Total	69	1	2	2	641	1,191
18		Kayappakkam	16	..	..	..	118	166
19		Karumbur	27	..	..	..	424	786
20		Aviyanur	32	5	7	2	296	473
21		Alagapperumalkuppam	50	9	2	..	471	659
22		Oraiyur	132	21	.	1	1,016	1,745
23		Varinjippakkam	21	6	9	154	183	216
24		Panappakkam	51	5	..	169	439	730
25		Pungunam	112	5	6	13	436	907
26		Melkavarappattu	162	19	.	1	741	1,235
27		Kilkavarappattu	227	27	..	8	1,187	2,020
28		Perumalnayakkanpalayam	457	24	152	171	1,220	2,119
29		Chittarasur	18	3	..	..	266	667
30	a/b	Palur	103	17	8	8	471	685
30	b/b	Palur	29	2	..	..	265	349
30		Total	132	19	8	8	736	1,034
31		Elumedu	85	19	1	159	572	1,058
32		Lakshminarayanapuram	312	30	113	261	874	1,095
33		Kanisappakkam	54	5	20	138	526	752
34		Kotlambakkam	180	12	...	..	518	1,068
35		Pandarakkottai	154	19	4	190	774	1,330

VILLAGE PRIMARY

7. PANRUTI

L.C. No.	Name of Village.	Area of Village in Hectares.	Number of Occupied Residential Houses.	Number of Households.	Total Population (including Institutional and Houseless Population).		
					Persons	Males	Females
(1)	(2)	(3)	(4)	(5)	(6)	(7)	(8)
36	Manamandaputtur	376·26	297	297	1,417	721	696
37	Sirugramam	503·81	423	432	2,176	1,105	1,071
38	Nattam	740·52	629	635	2,856	1,459	1,397
39	Mel Arungunam	103·89	233	236	1,203	602	601
40	Rayappalaiyam	97·44	107	107	557	284	273
41	Manappakkam	368·41	335	335	1,772	890	882
42	Angichettippalaiyam	688·38	960	999	4,869	2,456	2,413
43 a/b	Sanyasippettai	192·22	232	241	1,223	633	590
43 b/b	Sanyasippettai	185·03	245	250	1,310	678	632
43	Total	377·25	477	491	2,533	1,311	1,222
44	Eydanur	136·58	282	286	1,415	734	681
45	Ariyirundamangalam	32·39	55	55	280	135	145
46	Sundaravandi	141·96	334	346	1,638	825	813
47 a/b	Kil Arungunam	318·82	243	243	1,325	680	645
47 b/b	Kil Arungunam	129·60	361	361	1,710	888	822
47	Total	448·42	604	604	3,235	1,568	1,467
48	Kilkuppam	104·35	176	176	846	420	426
49	Pallavarayanattam	251·10	596	596	2,993	1,557	1,436
50	Palappattu	150·75	57	57	287	144	143
51	Sirunangavadi	61·03	12	12	63	34	29
52	Sattippattu	606·09	952	1,050	5,153	2,651	2,502
53	Panikkuppam	565·83	450	450	2,431	1,263	1,168
54	Maligambattu	519·30	385	395	2,150	1,108	1,042
55	Siruvattur	736·08	959	978	4,864	2,417	2,447
56	Ilandambattu	309·98	293	293	1,598	820	778
57 a/b	Semakkottai	245·32	459	470	2,561	1,331	1,230
57 b/b	Semakkottai R.F.	63·61		Uninhabited			
57	Total	308·93	459	470	2,561	1,331	1,230
58	Ulappakkam	212·40	92	92	433	221	212
59 a/b	Virapperumanallur	646·70	760	760	3,983	1,975	2,008
59 b/b	Virapperumanallur	261·54	361	363	1,801	907	894
59	Total	908·24	1,121	1,123	5,784	2,882	2,902
60	Tiruvamur	598·62	542	558	2,833	1,439	1,394
61	Visur	1,190·43	570	570	2,869	1,456	1,413
62	Visur R.F.	122·18		Uninhabited			
63	Karukkai R.F	192·73		Uninhabited			
64	Karukkai R.F.	609·78	202	202	936	462	474
65	Semmedu	477·30	310	310	1,476	751	725
66	Meliruppu	662·22	374	387	2,124	1,105	1,019
67	Meliruppu R.F.	263·93		Uninhabited			
68 a/b	Kiliruppu	767·61	381	381	2,155	1,084	1,071
68 b/b	Kiliruppu	380·20	195	223	1,134	579	555
68	Total	1,147·81	576	604	3,289	1,663	1,626

CENSUS ABSTRACT

TALUK

L. C. No.	Name of Village	Scheduled Castes.		Scheduled Tribes.		Literates	
		Males	Females	Males	Females	Males	Females
(1)	(2)	(9)	(10)	(11)	(12)	(13)	(14)
36	Manamandaputtur	278	257	..	..	283	125
37	Sirugramam	180	172	2	1	469	200
38	Nattam	287	260	..	..	460	107
39	Mel Arungunam	99	95	..	..	192	77
40	Rayappalaiyam	136	124	..	..	51	7
41	Manappakkam	136	159	..	..	365	86
42	Angiconettippalaiyam	583	577	11	4	1,072	415
43 a/b	Sanyasippettai	244	254	..	..	279	147
43 b/b	Sanyasippettai	..	..	..	..	322	19
43	Total	244	254	..	..	601	239
44	Eydanur	418	380	..	..	358	153
45	Ariyirundamangalam	130	137	..	..	60	29
46	Sundaravandi	268	248	..	..	416	186
47 a/b	Kil Arungunam	9	6	..	..	389	161
47 b/b	Kil Arungunam	514	463	1	1	368	173
47	Total	523	469	1	1	757	334
48	Vilkuppam	312	315	4	2	197	87
49	Pallavarayanattam	330	304	71	70	729	297
50	Palappattu	83	78	..	..	53	25
51	Sirunangavadi	6	5	..	..	12	6
52	Sattippattu	308	303	..	..	1,367	400
53	Panikkuppam	230	220	24	19	713	238
54	Maligambattu	383	395	..	..	202	18
55	Siruvattur	136	127	..	..	980	205
56	Ilandambattu	329	296	..	..	164	44
57 a/b	Semakkottai	724	638	..	..	615	222
57 b/b	Semakkottai R.F.			*Uninhabited*			
57	Total	724	638	..	..	615	222
58	Kulappakkam	..	..	..	..	79	23
59 a/b	Virapperumanallur	1,027	1,040	2	2	804	449
59 b/b	Virapperumanallur	187	181	79	90	557	227
59	Total	1,214	1,230	81	92	1,451	676
60	Tiruvamur	507	478	43	59	587	173
61	Visur	440	448	..	..	641	96
62	Visur R.F.			Uninhabited			
63	Karukkai R.F.			Uninhabited			
64	Karukkai R.F.	..	..	..	..	150	27
65	Semmedu	259	207	..	..	95	21
66	Melirruppu	198	173	..	..	466	6
67	Melirruppu R.F.			Uninhabited			
68 a/b	Kilirruppai	126	142	..	..	522	162
68 b/b	Kilirruppai	59	48	..	..	228	35
68	Total	185	190	..	..	750	197

VILLAGE PRIMARY
7. PANRUTI

L.C. No.		Name of village	Main Workers: Total Main Workers (II—X)		Cultivators (I)		Agricultural Labourers. (II)		Household Industry—Manufacturing, Processing, Servicing and Repairs [V (a)].	
			Males.	Females	Males	Females	Males	Females	Males	Females
(1)		(2)	(15)	(16)	(17)	(18)	(19)	(20)	(21)	(22)
36		Manamandaputtur	429	16	135	..	237	15	14	..
37		Sirugramam	662	254	454	187	127	556	13	1
38		Nattam	859	356	416	17	376	332	15	2
39		Mel Arungunam	371	269	192	60	168	205	..	..
40		Rayappalaiam	183	69	75	..	99	68	..	..
41		Manappakkam	533	47	225	1	241	44	24	..
42		Angichettippalaiyam	1,243	485	224	13	662	207	213	6
43	a/b	Sanyasippettai	341	93	51	2	176	83	14	2
43	b/b	Sanyasippettai	378	144	143	..	182	133	2	2
43		Total	719	237	194	2	358	216	16	4
44		Eydanur	305	1	94	2	180	..	10	..
45		Ariyirundamangalam	67	1	19	..	40	—	..	..
46		Sundaravandi	442	210	143	15	238	185	..	.
47	a/b	Kil Arungunam	426	26	118	..	281	26	..	..
47	b/b	Kil Arungunam	532	385	75	36	365	343	19	..
47		Total	958	411	193	36	646	369	19	..
48		Kilkuppam	244	135	38	7	191	128	2	..
49		Pallavarayanattam	854	367	183	14	460	322	10	..
50		Palappattu	76	1	33	1	39	..	..	..
51		Sirunangavadi	18	..	9	..	4	..	..	..
52		Sattippattu	1,463	274	961	127	378	114	11	
53		Panikkuppam	671	256	363	89	238	150	..	1
54		Maligambattu	634	244	406	11	220	233	..	..
55		Siruvattur	1,315	408	733	29	475	366	25	2
56		Ilandambattu	421	43	232	2	175	41	..	
57	a/b	Semakkottai	712	222	180	8	364	202	25	8
57	b/b	Semakottai R.F.				Uninhabited				
57		Total	712	222	180	8	364	202	25	
58		Kulappakkam	116	26	66	3	39	17	..	..
59	a/b	Virapperumanallur	1,163	722	464	142	550	539	27	..
59	b/b	Virapperumanallur	503	61	226	16	105	36	120	1
59		Total	1,666	784	690	164	655	575	147	1
60		Tiruvamur	844	177	257	6	490	168	46	2
61		Visur	770	499	514	128	229	275	4	..
62		Visur R. F.				Uninhabited				
63		Karukkai R.F.				Uninhabited				
64		Karukkai R.F.	271	13	254	10	8	1	—	..
65		Semmedu	411	91	382	4	210	87	..	..
66		Meliruppu	591	78	443	11	129	59	..	..
67		Meliruppu R.F.				Uninhabited				
68	a/b	Kiliruppu	65	11	46	7	74	4	20	—
68	b/b	Kiliruppu	344	7	343	7	—	..	—	..
68		Total	409	18	779	14	74	4	20	..

CENSUS ABSTRACT
TALUK

L.C. No.	Name of Village	Main Workers: Other Workers [III, IV, V (b) and VI to IX.] Males	Main Workers: Other Workers [III, IV, V (b) and VI to IX.] Females	Marginal Workers Males	Marginal Workers Females	Non-Workers Males	Non-Workers Females
(1)	(2)	(23)	(24)	(25)	(26)	(27)	(28)
36	Manamandaputtur	43	1	..	..	292	680
37	Sirugramam	69	10	4	7	439	810
38	Nattam	52	5	26	189	574	852
39	Mel Arungunam	11	4	..	1	231	331
40	Rayappalaiyam	9	1	..	42	101	162
41	Manappakkam	43	2	8	304	349	531
42	Angichettippalaiyam	237	29	34	162	1,079	1,766
43 a/b	Sanyasippettai	100	6	..	..	292	497
43 b/b	Sanyasippettai	51	9	..	3	300	485
43	Total	151	15	..	3	592	982
44	Eydanur	95	5	18	157	363	517
45	Ariyirundamangalam	3	1	13	54	55	90
46	Sundaravandi	41	10	..	9	393	594
47 a/b	Kil Arungunam	27	..	2	1	252	618
47 b/b	Kil Arungunam	73	6	..	2	356	435
47	Total	100	6	2	3	608	1,053
48	Kilkuppam	18	..	..	..	176	291
49	Pallavarayanattam	201	31	18	255	685	814
50	Palappattu	4	..	..	54	68	88
51	Sirunangavadi	5	..	..	9	16	20
52	Settippattu	113	33	13	472	1,175	1,756
53	Panikkuppam	70	16	..	..	592	912
54	Maligambattu	8	..	11	209	463	589
55	Siruvattur	82	11	37	345	1,065	1,694
56	Ilandambattu	14	..	3	3	396	733
57 a/b	Semakkottai	143	4	16	176	603	832
57 b/b	Semakkottai R.F.			Uninhabited			
57	Total	143	4	16	176	603	832
58	Kulappakkam	11	6	15	52	90	134
59 a/b	Viraperumanallur	122	36	5	3	807	1,283
59 b/b	Viraperumanallur	52	8	10	137	394	696
59	Total	174	44	15	139	1,201	1,979
60	Tiruvamur	51	1	..	..	595	1,217
61	Visur	29	6	27	27	653	977
62	Visur R.F.			Uninhabited			
63	Karukkai R.F.			Uninhabited			
64	Karukkai R.F.	9	2	..	9	191	452
65	Semmedu	19	3	..	78	340	550
66	Meliruppu	19	3	..	..	514	941
67	Meliruppu R.F.			Uninhabited			
68 a/b	Kiliruppu	85	..	1	23	516	1,037
68 b/b	Kiliruppu	1		..	5	235	543
68	Total	86	..	1	28	751	1580

7. PANRUTI

No.	Name of Village	Area of Village in Hectares	Number of Occupied Residential Houses	Number of House-holds	Total Population (including Institutional and Houseless Population.)		
					Persons	Males	Females
(1)	(2)	(3)	(4)	(5)	(6)	(7)	(8)
69	Talambattu	427·51	226	228	1,119	582	537
70	Kapambuliyur	2,065·89	890	916	4,398	2,230	2,168
71	Melmambattu	842·50	658	6 8	3,341	1,673	1,668
72	Purangani	297.79	287	287	1,617	835	782
73	Kilmambattu	1,256 02	918	978	5,220	2,670	2,550
74	Alagappasamudram	622·08	368	411	2,017	1,037	980
75	Silambanathanpettai	1,832·89	763	803	4,026	2,042	1,984
76 a/b	Puliyur	2,046 19	9.3	948	4,853	2,473	2,380
76 b/b	Puliyur	661 05	428	438	2,345	1,179	1,166
76	Total	2,707.24	1,347	1,386	7,198	3,652	3,546
77	Karanappattu	479·68	490	500	2,292	1,171	1,121
78	Mad ,nagopalapuram	239·26	239	240	1,215	635	580
79 a/b	Vegakoil i	1,520·12	382	382	1,963	1,026	937
79 b/b	Vegakollai	818 35	519	646	3,126	1,621	1,505
79	Tot il	2338·47	901	1028	5,089	2,647	2,442
80	Marungur	1881·80	701	701	3,750	1,913	1,837
81 a/b	Valla n	461 34	503	531	2,606	1.354	1,252
81 b/b	Vallam	665·49	334	402	1,898	980	918
81	Tot il	1126·83	837	933	4, ·04	2 334	2,170
82	Nadukkuppam	370·48	368	371	1,8?2	9?3	929
83	Nadukkuppam R.F.	54·33			ninhabited		
84	Vallam R.F.	62·36			Uninhabited		
85	Perp riy ankuppam R.F.	237 24			Uninhabited		
86	Perperiyankuppam	769 31	773	840	4.623	2,326	2,297
87	Kilkangayankuppam	27 47	347	348	1,660	832	828
88	Kilkangayankuppam R.F.	68 41			Uninhabited		
89	Malkangayankuppam R.F.	196·33			Uninhabited		
90	Melkangayankuppam	279 84	285	287	1,292	663	629
91	Virasingankuppam	509·19	415	415	2,159	1,0?7	1063
92	Virasingankuppam R.F.	479·56			Uninhabited		
93	Kattugudalur R.F.	39 ?6			Uninhabited		
94	Kattugudalur	1,208 34	705	705	3,574	1.816	1,758
95	Sor t u	5?3 77	271	323	1,731	9?5	847
96	Vengadampettai	514·21	759	789	3,837	1,933	1,904
97	Peyiganattam	356·83	143	143	673	343	330
98	Annadanampettai	244·14	205	205	1,002	499	503
99	Kilur (Keelur)	1,458 75	879	914	4,837	2,493	2,344
100a/b	Vadakuttu	1,280·99	917	978	4 667	2.403	2,264
101a/b	Vadakkumelur	405·93	407	434	2,251	1.173	1,081
102	Terkumelur	59·75	365	365	1,814	936	878
103	Vanadarayapuram	379·38	342	342	1,552	807	745
104	Tenkuttu	432·93	325	326	1,585	797	788
TALUK RURAL TOTAL		54.375·00	46,397	47,952	242,315	123,362	118,953

CENSUS ABSTRACT

TAL K

L.C. No.	Name of Village	Scheduled Castes.		Scheduled Tribes.		Literates.	
		Males	Females	Males	Females	Males	Females
(1)	(2)	(9)	(10)	(11)	(12)	(13)	(14)
69	Talambattu	116	90	..	..	330	167
70	Kadampuliyur	413	432	..	..	1,174	274
71	Melmambattu	137	138	..	..	950	235
72	Purangani	..	..	..	..	570	80
73	Kilmambattu	203	188	..	..	1,268	219
74	Alagappasamudram	..	..	..	..	569	183
75	Silambanathanpettai	306	323	..	..	1,003	185
76 a/b	Puliyur	754	691	12	16	1,081	841
76 b/b	Puliyur	..	..	..	..	676	105
76	Total	754	691	12	16	1,757	446
77	Karanappattu	79	100	..	..	320	39
78	Madanagopalapuram	6	5	..	..	273	39
79 a/b	Vegakollai	167	148	..	..	604	108
79 b/b	Vegakollai	11	12	..	..	906	182
79	Total	178	160	..	..	1,510	290
80	Marungur	258	242	..	..	1,071	222
81 a/b	Vallam	172	164	..	..	812	150
81 b/b	Vallam	131	117	..	..	562	91
81	Total	303	281	..	..	1,374	241
82	Naduk'uppam		Uninhabited		..	614	106
83	Nadukkuppam R.F.		Uninhabited				
84	Vallam R.F.		Uninhabited				
85	Perperiyankuppam R.F.	..	..	..	..	..	..
86	Perpariyankuppam	315	289	..	..	1,501	354
87	Kilkangayankuppam	69	57	..	..	519	152
88	Kilkangayankuppam R.F.	..	..	..	..	..	..
89	Mulkangayankuppam R.F.		Uninhabited				
90	Mullangayankuppam	106	101	..	..	375	65
91	Virasingankuppam	70	78	..	..	629	85
92	Virasingankuppam R.F.		Uninhabited				
93	Kattugudalur R.F.		Uninhabited				
94	Kattugudalur	233	217	..	..	992	161
95	Sirattur	102	94	..	..	554	87
96	Vengadampettai	165	166	..	..	724	116
97	Peyiganattam	66	68	..	..	136	27
98	Annadanampettai	85	84	..	..	178	25
99	Kilur (Helur)	665	616	..	..	894	119
100 a/b	Vadakuttu	417	407	..	..	1,066	217
101 a/b	Vadakkumelur	233	223	..	..	617	110
102	Tadamelur	255	229	..	..	577	227
103	Vanadarayapuram	346	293	..	..	445	114
104	Tadakkattu	98	113	..	..	333	142
	TALUK RURAL TOTAL	281,753	27,823	307	310	159,254	200,77

VILLAGE PRIMARY
7. PANRUTI

L.C. No.	Name of Village.	Main Workers: Total Main Workers (I–IX)		Cultivators (I)		Agricultural Labourers. (II)		Household Industry-Manufacturing, Processing, Servicing and Repairs. [V (a)].	
		Males	Females	Males	Females	Males	Females	Males	Females
(1)	(2)	(15)	(16)	(17)	(18)	(19)	(20)	(21)	(22)
69	Talambattu	346	200	179	32	146	158	1	..
70	Kadampuliyur	1,151	292	529	67	401	160	12	2
71	Melmambattu	875	420	537	165	230	248	20	..
72	Purangani	397	151	319	133	36	14	3	2
73	Kilmambattu	1,365	306	921	48	398	245	4	..
74	Alagappasamudram	531	43	386	28	107	12	4	..
75	Silambanathanpettai	1,093	135	810	39	182	92	..	..
76 a/b	Puliyur	1,462	216	1,212	111	198	94	..	1
76 b/b	Puliyur	611	81	554	46	37	28	3	3
76	Total	2,073	297	1,766	157	235	122	3	4
77	Karanappattu	714	51	586	6	103	43	9	
78	Madanagopalapuram	384	181	280	86	83	92		..
79 a/b	Vegakollai	584	178	441	39	122	137	7	.
79 b/b	Vegakollai	898	95	695	53	155	40	..	..
79	Total	1,482	273	1,136	92	277	177	7	..
80	Marungur	957	202	630	74	215	125	..	..
81 a/b	Vallam	768	49	548	10	123	37	8	.
81 b/b	Vallam	432	24	339	12	49	12	2	
81	Total	1,200	73	887	22	172	49	10	
82	Nadukkuppam	549	190	367	9	105	177	6	
83	Nadukkuppam R.F.					Uninhabited			
84	Vallam R.F.					Uninhabited			
85	Perperiyankuppam R.F.					Uninhabited			
86	Perperiyankuppam	1,255	94	770	42	214	36	22	4
87	Kilkangayankuppam	419	204	258	43	90	158	7	..
88	Kilkangayankuppam R.F.					Uninhabited			
89	Melkangayankuppam R.F.					Uninhabited			
90	Melkangayankuppam	344	194	230	23	82	171	—	..
91	Virasingankuppam	511	39	409	14	73	25		
92	Virasingankuppam R.F.					Uninhabited			
93	Kattugudalur R.F.					Uninhabited			
94	Kattugudalur	919	49	675	30	103	14	24	2
95	Sorattur	449	6	291	6	47			
96	Vengadampettai	1,094	391	624	150	308	228	14	..
97	Peyiganattam	163	125	130	95	23	28		
98	Annadanampetta	281	29	229	7	39	22	7	..
99	Kilur (Keelur)	1 430	615	962	233	321	372	24	5
100 a/b	Vadakuttu	1,433	286	853	77	331	202	16	
101 a/b	Vadakkumelur	602	23	326	7	175	12		
102	Terkumelur	448	179	60	5	250	173		
103	Vanadarayapuram	480	142	349	80	87	58	2	
104	Tenkuttu	355	106	178	43	36	62	—	..
TALUK RURAL TOTAL		67,848	20,526	33,050	3,611	24,575	15,742	1,909	166

CENSUS ABSTRACT
TALUK

L.C. No.	Name of Village	Main Workers: Other Workers [III, IV, V (b) and VI to IX] Males	Main Workers: Other Workers [III, IV, V (b) and VI to IX] Females	Marginal Workers Males	Marginal Workers Females	Non-Workers Males	Non-Workers Females
(1)	(2)	(23)	(24)	(25)	(26)	(27)	(28)
69	Talambattu	26	10	10	47	226	290
70	Kadampuliyur	209	63	94	446	985	1,450
71	Melmambattu	88	7	..	..	798	1,248
72	Purangani	39	2	27	37	411	594
73	Kilmambattu	40	13	7	68	1,300	2,176
74	Alagappasamudram	34	3	45	7	461	930
75	Silambanathanpettai	101	4	10	4	939	1,845
76 a/b	Puliyur	52	10	11	8	1,000	2,156
76 b/b	Puliyur	77	4	20	114	548	971
76	Total	69	14	31	122	1,548	3,127
77	Karanappattu	16	2	..	..	457	1,070
78	Madanagopalapuram	21	3	..	1	251	398
79 a/b	Vegakollai	14	2	..	12	442	747
79 b/b	Vegakollai	48	2	..	1	723	1,409
79	Total	62	4	..	13	1165	2,156
80	Marungur	112	3	10	49	946	1,586
81a/b	Vallam	89	2	..	18	586	1,185
81b/b	Vallam	42	..	27	23	521	871
81	Total	131	2	27	41	1107	2,056
82	Nadukkuppam	71	3	..	2	414	737
83	Nadukkuppam R.F.			Uninhabited			
84	Vallam R.F.			Uninhabited			
85	Perperiyankuppam R.F.			Uninhabited			
86	Perperiyankuppam	49	12	15	14	1056	2,189
87	Kilkangayankuppam	64	3	1	52	412	572
88	Kilkangayankuppam R.F.			Uninhabited			
89	Melkangayankuppam R.F.			Uninhabited			
90	Melkangayankuppam	22	..	..	.	313	435
91	Virasingankuppam	29	..	5	4	581	1,920
92	Virasingankuppam R.F.			Uninhabited			
93	Kattugudalur R.F.			Uninhabited			
94	Kattugudalur	117	3	63	211	834	1,498
95	Sorattur	111	..	..	..	487	841
96	Vengadampettai	118	13	13	37	826	1,476
97	Peyiganattam	10	1	..	..	183	205
98	Annadanampettai	6	..	8	..	210	474
99	Kilur (Keelur)	132	5	84	595	970	1,134
100 a/b	Vadakuttu	233	7	26	453	944	1,525
101 b/b	Vadakkumelur	101	4	13	..	558	1,058
102	Terkumelur	137	1	..	..	488	699
103	Vanadarayapuram	42	4	..	2	329	601
104	Tenkuttu	141	1	62	14	380	668
	TALUK RURAL TOTAL	**8,314**	**907**	**1,563**	**8,061**	**53,951**	**90,366**

12/1—42

ANNEXE

STATEMENT SHOWING THE REVENUE VILLAGES AND THEIR CONSTITUENT PANCHAYATS

7. PANRUTI TALUK

L.C. Nos.	Name of Village	Name of panchayat in which included with alphabetical indications where there are other segment (s).	Cross reference for the other segment (s) of panchayat.
(1)	(2)	(3)	(4)
1	Paitambadi	Paitambadi	—
2	Kavanur	Kavanur a/b	3 for b/b
3	Ulundambattu	Kavanur b/b	2 for a/b
4	Enaderimangalam	Enaderimangalam	..
5	Kuratti	Kuratti	..
6	Akkadavalli	Akkadavalli	..
7 a/b	Kandarakkottai	Kandarakkottai	..
7 b/b	Kandarakkottai	Kallipattu	..
8	Pulavanur	Pulavanur	..
9 a/b	Melkumaramangalam	Melkumaramangalam	..
9 b/b	Melkumaramangalam	Thattampalayam	..
10	Pagandai	Pagandai	..
11	Melpattambakkam	Melpattambakkam (Town Panchayat)	..
12	Kongarayanur	Kongarayanur	..
13	Kolippakkam	Koliappakkam	..
14	Maligamedu	Maligamedu	..
15	Tirasi	Tirasi	..
16	Pundi	Pundi	..
17 a/b	Thiruthuraiyur	Chinnappettai	..
17 b/b	Thiruthuraiyur	Thiruthuraiyur a/b	18 for b/b
18	Kayappakkam	Thiruthuraiyur b/b	17 a/b for a/b
19	Karumbur	Karumbur	..
20	Aviyanur	Aviyanur	
21	Alagapperumalkuppam	Alagapperumalkuppam	—
22	Oraiyur	Oraiyur	—
23	Varinjipakkam	Varinjippakkam	..
24	Panappakkam	Panappakkam	..
25	Pungunam	Pungunam	..
26	Melkavarappattu	Melkavarappattu	..
27	Kilkavarappattu	Kilkavarappattu	..
28	Perumal Nayakkanpalayam	Perumalnayakkanpalayam	..
29	Chittarasur	Chittarasur	..
30 a/b	Palur	Palur	.
30 b/b	Palur	Agaram	
31	Elumedu	Elumedu	
32	Lakshmi Narayanapuram	Lakshminarayanapuram	
33	Kanisappakkam	Kanisappakkam	..
34	Kotlambakkam	Kotlambakkam	..
35	Pandarakkottai	Pandarakkottai	.
36	Manamandaputtur	Manamandaputtur a/b	39 for b/b
37	Sirugramam	Sirugramam	..
38	Nattam	Nattam	—

ANNEXE

7. PANRUTI TALUK

L.C. No.	Name of Village	Name of panchayat in which included with alphabetical indications where there are other segment (s).	Cross reference for the other segment(s) of panchayat.
(1)	(2)	(3)	(4)
39	Mel Arungunam	Manamandaputtur b/b	36 for a/b
40	Rayappalaiyam	Rayappalaiyam	..
41	Manappakkam	Manappakkam	..
42	Angichettippalaiyam	Angichettippalaiyam	..
43 a/b	Sanyasippettai	Sanyasippettai	..
43 b/b	Sanyasippettai	Narimedu	..
44	Edanur	Eydanur a/b	45 for b/b
45	Ariyirundamangalam	Eydanur b/b	44 for a/b
46	Sundaravandi	Sundaravandi	..
47 a/b	Kil Arungunam	Natham	..
47 b/b	Kil Arungunam	Kil Arungunam a/b	48 for b/b
48	Kilkuppam	Kil Arungunam b/b	47 a/b for a/
49	Pallavarayanatham	Pallavarayanattam	..
50	Palappattu	Sattippattu c/c	51 for b/c 52 for a/c
51	Sirunangavadi	Sattippattu b/c	50 for c/c 52 for a/c
52	Sattippattu	Sattippattu a/c	51 for b/c 50 for c/c
53	Panikkuppam	Panikkuppam	..
54	Maligambattu	Maligambattu	..
55	Siruvattur	Siruvathur	..
56	Ilandambattu	Ilandambattu	..
57 a/b	Semakkottai	Semakkottai	..
57 b/b	Semakkottai	Kulapakkam b/b	58 for a/b
58	Kulappakkam	Kulapakkam a/b	57 b/b for b/b
59 a/b	Virapperumanallur	Virapperumanallur	..
59 b/b	Virapperumanallur	Kudimiankuppam	..
60	Tiruvamur	Tiruvamur	—
61	Visur	Visur	—
62	Visur R.F.	..	..
63	Karukkai R.F.	..	..
64	Karukkai R.F.		
65	Semmedu	Semmedu	..
66	Meliruppu	Meliruppu	
67	Meliruppu R.F.	..	..
68 a/b	Kiliruppu	Kiliruppu	..
68 b/b	Kiliruppu	Periakattup alayam	..
69	Talambattu	Talambattu	—
70	Kadampuliyur	Kadampuliyur	..
71	Melmambattu	Melmambattu	..
72	Purangani	Purangani	..
73	Kilmambattu	Kilmambattu	..
74	Alagappasamudram	Alagappasamudram	—
	Sitambaranathanpettai	Sitambaranathanpettai	—

ANNEXE

STATEMENT SHOWING THE REVENUE VILLAGES AND THEIR CONSTITUENT PANCHAYATS.

7. PANRUTI TALUK

L.C No.	Name of Village.	Name of panchayat in which included with alphabetical indications where there are other segment(s).	Cross reference for the other segment(s) of panchayat.
(1)	(2)	(3)	(4)
76 a/b	Puliyur	Puliyur	..
76 b/b	Puliyur	Samuttikuppam	..
77	Karanappattu	Karanappattu a/b	97 for b/b
78	Madanagopalapuram	Madanagopalapuram	..
79 a/b	Vegakollai	Vegakollai	..
79 b/b	Vegakollai	Arasadikuppam	—
80	Marungur	Marungur	..
81 a/b	Vallam	Vallam	..
81 b/b	Vallam	Keelakuppam	..
82	Nadukkuppam	Nadukkuppam	..
83	Nadukkuppam R.F.	..	..
84	Vallam	..	..
85	Perperiyankuppam R.F.	..	..
86	Perperiyankuppam	Perperiyankuppam	..
87	Kilkangayankuppam	Kilkangayankuppam	..
88	Kilkangayankuppam R.F.	..	..
89	Melkangayankunpam R.F.	..	..
90	Melkangayankuppam	Melkangayankuppam	..
91	Virasingankuppam	Virasingankuppam	..
92	Virasingankuppam R.F.	..	..
93	Kattugudalur R.F.	..	..
94	Kattugudalur	Kattugudalur	..
95	Sorattur	Sorattur	..
96	Vengadampettai	Vengadampettai	..
97	Peyiganattam	Karanappattu b/b	77 for a/b
98	Annadanampettai	Annadanampettai	..
99	Kilur	Kilur	..
100 a/b	Vadakuttu	Vadakuttu	..
101 a/b	Vadakkumelur	Vadakkumelur	..
102	Terukmelur	Vanadarayapuram b/c	103 for a/c 104 for c/c
103	Vanadarayapuram	Vanadarayapuram a/c	102 for b/c 104 for c/c
104	Tenkuttu	Vanadarayapuram c/c	103 for a/c 102 for b/c

URBAN PRIMARY CENSUS ABSTRACT

URBAN PRIMARY

7. PANRUTI

L.C. No.	Name of Town/ Ward.	Area of Town in km.²	Number of Occupied Residential Houses.	Number of House-holds.	Total Population (including Institutional and Houseless Population).		
					Persons	Males	Females
(1)	(2)	(3)	(4)	(5)	(6)	(7)	(8)
V	PANRUTI (M)						
	Ward 1	..	227	276	1,402	698	704
	2	..	290	330	1,613	816	797
	3	..	305	351	1,660	827	833
	4	..	220	264	1,353	702	651
	5	..	274	318	1,729	873	856
	6	..	315	382	1,999	1,013	986
	7	..	25[illegible]	308	1,778	926	852
	8	..	288	344	1,875	961	914
	9	..	173	189	1,123	605	518
	10	..	281	348	1,763	908	855
	11	..	373	428	2,144	1,098	1,046
	12	..	390	443	2,208	1,101	1,107
	13	..	239	259	1,525	800	725
	14	..	501	528	2,807	1,405	1,402
	15	..	473	515	2,723	1,452	1,271
	16	..	236	265	1,365	760	605
	17	..	345	358	1,796	914	882
	18	..	328	342	1,852	919	933
	19	..	336	373	1,804	907	897
	20	..	370	399	2,047	1,030	1,017
	21	..	256	284	1,402	722	680
	22	..	371	391	1,899	957	942
	23	..	308	329	1,707	891	816
	24	..	304	325	1,468	773	695
	TOWN TOTAL	18·02	7,464	8,352	43,042	22,058	20,984

CENSUS ABSTRACT

TALUK

L. C. No.	Name of Town/ Ward.	Scheduled Caste		Scheduled Tribes		Literates	
		Males	Females	Males	Females	Males	Females
(1)	(2)	(9)	(10)	(11)	(12)	(13)	(14)
V	PANRUTI (M)						
	Ward 1	—	..	..	..	395	200
	2	273	273	..	..	469	239
	3	99	82	2	2	625	468
	4	33	—	..	..	452	267
	5	..	..	..	—	697	561
	6	4	1	..	..	770	508
	7	..	—	..	..	723	506
	8	..	—	..	..	701	512
	9	..	..	..	..	508	350
	10	5	..	—	..	672	438
	11	133	124	—	..	686	384
	12	—	..	..	..	719	507
	13	2	1	..	..	584	383
	14	17	17	..	..	883	555
	15	145	125	—	..	998	631
	16	93	92	..	..	567	323
	17	268	255	..	..	405	204
	18	910	923	..	..	302	134
	19	664	663	—	..	272	96
	20	..	..	—	—	665	378
	21	..	..	..	..	374	139
	22	97	97	..	..	535	296
	23	123	117	..	—	496	222
	24	1	1	..	..	336	33
	TOWN TOTAL	2,867	2,771	2	2	13,834	8,334

URBAN PRIMARY

7. PANRUTI

L.C. No.	Name of Town/ Ward.	Main Workers							
		Total Main Workers (I-IX)		Cultivators (I)		Agricultural Labourers. (II)		Household Industry-Manufacturing, Processing, Servicing and Repairs [V (a)].	
		Males.	Females	Males	Females	Males	Females	Males	Females
(1)	(2)	(15)	(16)	(17)	(18)	(19)	(20)	(21)	(22)
V	PANRUTI (M)								
	Ward 1	391	106	87	12	73	74	17	1
	2	415	69	54	6	34	15	1	3
	3	398	80	31	2	16	11	28	10
	4	325	84	40	..	4	11	10	3
	5	444	49	20	..	..	..	34	15
	6	537	49	12	1	7	4	8	8
	7	455	31	11	..	2	1	15	6
	8	484	36	18	..	1	..	4	4
	9	332	10	12	..	..	..	1	..
	10	461	85	42	6	13	32	8	..
	11	557	42	33	..	7	8	68	..
	12	559	83	47	3	20	15	8	..
	13	392	31	25	3	3	2	11	3
	14	778	112	49	..	10	2	37	4
	15	635	55	15	..	45	18	18	2
	16	363	91	2	..	45	40	6	3
	17	445	49	35	2	36	21	9	4
	18	488	265	16	19	199	219	..	..
	19	474	232	87	5	322	221	..	—
	20	557	113	181	8	114	83	3	..
	21	324	60	70	..	84	29	12	1
	22	495	111	78	3	70	65	9	.
	23	473	179	127	6	174	164	14	..
	24	487	407	317	169	86	236	1	..
	TOWN TOTAL	11,269	2,434	1,409	245	1,365	1,271	322	67

CENSUS ABSTRACT

TALUK

L.C. No.	Name of Town/ Ward.	Main Workers. Other Workers [III, IV, V (b) and VI to IX]		Marginal Workers.		Non-Workers.	
		Males.	Females.	Males.	Females.	Males.	Females.
(1)	(2)	(23)	(24)	(25)	(26)	(27)	(28)
V	PANRUTI (M)						
	Ward 1	[illegible]	1[illegible]	..	[illegible]	[illegible]07	597
	2	326	45	..	..	401	728
	3	[illegible]28	57	42	[illegible]8	287	715
	4	271	70	..	..	377	567
	5	3[illegible]0	34	..	..	42[illegible]	3[illegible]7
	6	510	36	..	1	476	936
	7	427	24	1	12	470	809
	8	461	32	12	11	465	867
	9	319	10	..	..	273	508
	10	398	47	3	6	444	764
	11	[illegible]19	34	..	6	541	993
	12	484	70	26	29	516	990
	13	352	2[illegible]	..	8	408	686
	14	682	106	..	1	627	1,289
	15	557	35	5	1	812	1,215
	16	310	48	..	3	397	511
	17	345	22	3	3	436	830
	18	273	27	..	3	431	665
	19	65	6	5	77	428	588
	20	259	22	..	21	473	8[illegible]3
	21	158	30	29	3	369	617
	22	338	43	2	15	460	816
	23	158	9	.	..	418	637
	24	80	2	..	4	286	284
	TOWN TOTAL	8,173	851	128	245	10,561	18 307

URBAN PRIMARY

7. PANRUTI

L.C. No.	Name of Town/ Ward.	Area of Town in Km²	Number of Occupied Residential Houses.	Number of House-holds.	Total Population (including Institutional and Houseless Population).		
					Persons	Males	Females
(1)	(2)	(3)	(4)	(5)	(6)	(7)	(8)
VI	THORAPADI (P)						
	Ward 1	--	116	120	568	280	288
	2	..	102	102	486	252	234
	3	..	93	98	489	239	250
	4	..	101	101	520	279	241
	5	..	89	89	480	245	235
	6	..	110	114	631	338	293
	7	..	118	142	650	340	310
	8	..	63	68	424	216	208
	9	..	71	92	489	256	233
	10	..	61	84	432	220	212
	11	..	118	171	896	454	442
	12	..	79	9[illegible]	448	237	211
	TOWN TOTAL	2·06	1,121	1,275	6,513	3,356	3,157

CENSUS ABSTRACT

TALUK

L.C. No.	Name of Town/ Ward.	Scheduled Castes.		Scheduled Tribes		Literates.	
		Males	Females	Males	Females	Males	Females
(1)	(2)	(9)	(10)	(11)	(12)	(13)	(14)
VI	THORAPADI (P)						
	1	..	..		..	139	68
	2	16	16		..	122	30
	3	230	250		..	4[illegible]	8
	4	..	..			194	139
	5	.	.	.	..	204	149
	6	..	..		..	252	186
	7	28	29	..	.	229	158
	8	..	..	..	..	192	162
	9	..	..	..	..	211	132
	10	2	2	..	..	165	114
	11	..	..	..	..	333	213
	12	..	..	.	..	125	72
	TOWN TOTAL	285	297	..	..	2,216	1,431

URBAN PRIMARY

7. PANRUTI

T. C. No.	Name of Town/ Ward.	Main Workers							
		Total Main Workers (I—IX).		Cultivators (I)		Agricultural Labourers. (II)		Household Industry–Manufacturing, Processing, Servicing and Repairs. [V (a)]	
		Males	Females	Males	Females	Males	Females	Males	Females
(1)	(2)	(15)	(16)	(17)	(18)	(19)	(20)	(21)	(22)
VI	THORAPADI (P)								
	Ward 1	151	26	44	1	38	17	12	..
	2	153	40	52	6	19	30	40	2
	3	162	178	14	17	143	161	..	..
	4	145	12	18	..	2	..	7	..
	5	130	6	4	..	..	..	69	6
	6	172	20	12	1	..	..	81	6
	7	186	9	8	..	10	..	20	1
	8	111	7	3	..	..	..	10	3
	9	136	10	13	2	1	..	50	3
	10	108	8	5	..	1	..	54	..
	11	267	28	11	..	5	3	157	19
	12	143	5	8	..	6	..	82	3
	TOWN TOTAL	1,864	349	197	27	225	211	582	43

CENSUS ABSTRACT

TALUK

L.C. No.	Name of Town/ Ward.	Main Workers: Other Workers [III, IV, V (b) and VI to IX]. Males	Main Workers: Other Workers [III, IV, V (b) and VI to IX]. Females	Marginal Workers. Males	Marginal Workers. Females	Non-Workers. Males	Non-Workers. Females
(1)	(2)	(23)	(24)	(25)	(26)	(27)	(28)
VI	THORAPADI (P)						
	Ward 1	57	8	..	1	129	261
	2	42	2	..	..	99	194
	3	5	-	..	..	77	72
	4	118	12	..	1	134	228
	5	57	..	..	..	115	229
	6	79	13	..	..	166	273
	7	148	8	..	16	154	285
	8	98	4	..	..	105	201
	9	67	5	1	42	119	181
	10	48	8	...	..	112	204
	11	94	6	..	37	187	377
	12	47	2	..	85	94	121
	TOWN TOTAL	860	68	1	182	1,491	2,623

URBAN PRIMARY

7. PANRUTI

Sl. No.	Name of Town/ Ward.	Area of Town in Km 2	Number of Occupied Residential Houses.	Number of House-holds.	Total Population (including Institutional and Houseless Population).		
					Persons	Males	Females
(1)	(2)	(3)	(4)	(5)	(6)	(7)	(8)
VII	NELLIKUPPAM (M)						
	Ward 1	..	345	363	1,784	899	885
	2	..	341	341	1,786	783	803
	3	..	342	373	2,050	1,079	971
	4	..	347	375	1,850	944	906
	5	..	292	355	1,915	952	963
	6	..	349	356	1,905	942	963
	7	..	257	301	1,557	770	787
	8	..	325	325	1,696	884	812
	9	..	357	371	1,823	922	901
	10	..	415	425	2,001	1,018	983
	11	..	345	366	1,673	860	813
	12	..	356	336	1,872	955	917
	13	.	264	308	1,532	783	749
	14		249	249	1,400	723	677
	15	—	215	248	1,342	696	646
	16	..	169	225	1,270	666	604
	17	—	179	271	1,598	809	789
	18	—	219	338	1,964	946	1,018
	19	..	334	361	1,952	1,006	946
	20	..	171	251	1,406	710	696
	21	..	243	269	1,514	785	729
	22	..	308	313	1,633	851	782
	23	..	282	282	1,597	804	793
	24	..	297	301	1,569	770	799
	TOWN TOTAL	21·49	6,961	7,703	40,489	20,557	19,932

CENSUS ABSTRACT

TALUK

L.C. No.	Name of Town/ Ward.	Scheduled Castes		Scheduled Tribes		Literates	
		Males	Females	Males	Females	Males	Females
(1)	(2)	(9)	(10)	(11)	(12)	(13)	(14)
VII	NELLIKUPPAM (M)						
	Ward 1	89	65	..	..	443	176
	2	638	661	..	..	291	134
	3	..	..	..	..	786	552
	4	563	517	..	..	471	309
	5	161	169	..	..	509	
	6	..	..	..	..	702	476
	7	18	20	..	.	615	500
	8	53	..	..	..	712	528
	9	922	901	..	..	214	68
	10	11	7	13	13	579	291
	11	707	663	..	..	222	77
	12	10	11	..	..	566	369
	13	..	..	..	..	511	330
	14	6	4	..	..	503	305
	15	5	5	..	..	557	399
	16	58	47	..	..	439	252
	17	..	..	..	..	558	329
	18	1	..	..	..	553	345
	19	294	272	..	..	598	396
	20	314	286	..	..	474	273
	21	706	645	..	..	564	376
	22	804	731	..	..	374	189
	23	271	283	..	..	596	409
	24	590	512	..	..	540	328
	TOWN TOTAL	6,212	5,669	13	13	12,377	7,716

URBAN PRIMARY

7. PANRUTI

L. C. No.	Name of Town/ Ward.	Main Workers: Total Main Workers (I-IX)		Cultivators (I)		Agricultural Labourers. (II)		Household Industry—Manufacturing, Processing, Servicing and Repairs [V (a)].	
		Males	Females	Males	Females	Males	Females	Males	Females
(1)	(2)	(15)	(16)	(17)	(18)	(19)	(20)	(21)	(22)
VII	NELLIKUPPAM (M)								
	Ward 1	508	201	199	30	232	152	14	4
	2	447	276	23	9	335	267	..	..
	3	436	30	22	..	31	2	2	2
	4	486	194	24	..	271	170	3	1
	5	459	60	7	..	51	30	16	2
	6	420	25	13	..	21	..	4	1
	7	356	35	38	..	6	..	4	1
	8	339	40	20	1	3	..	..	..
	9	505	303	14	3	406	296	..	..
	10	506	42	81	..	207	27	12	..
	11	472	131	16	..	373	128	..	1
	12	374	78	7		52	45	6	1
	13	328	44	32	..	41	10	2	1
	14	304	47	19	..	17	..	1	..
	15	275	27	5	..	3	..	..	..
	16	323	9	25	..	..	..	..	1
	17	377	7	35	..	57	..	12	..
	18	471	12	10	3	83	..	6	3
	19	462	127	26	..	138	109	24	5
	20	302	16	45	1	38	9	3	..
	21	219	17	30	4	23	1	..	..
	22	462	165	10	4	301	151	..	..
	23	282	12	9	1	45	6	..	..
	24	359	62	10	1	206	53	..	1
	TOWN TOTAL	9,452	1,960	774	57	1,940	1,456	109	24

CENSUS ABSTRACT

TALUK

L.C. No.	Name of Town/ Ward.	Main Workers. Other Workers [III, IV, V (b) and VI to IX] Males (23)	Main Workers. Other Workers [III, IV, V (b) and VI to IX] Females (24)	Marginal Workers. Males (25)	Marginal Workers. Females (26)	Non-Workers. Males (27)	Non-Workers. Females (28)
(1)	(2)						
VII	NELLIKUPPAM (M)						
	Ward 1	63	15	..	3	391	681
	2	89	..	..	32	336	495
	3	381	26	4	9	639	932
	4	188	23	..	..	458	712
	5	385	28		4	493	899
	6	382	24	22	..	500	938
	7	308	34	..	7	414	745
	8	316	39	..	..	545	772
	9	85	4	1	18	416	580
	10	206	15	4	86	503	855
	11	89	2	..	4	388	678
	12	309	32	30	26	551	813
	13	253	33	..	..	455	705
	14	267	47	2	1	417	629
	15	247	27	..	..	441	619
	16	298	8	..	..	343	595
	17	273	7	..	..	432	782
	18	312	6	..	1	475	1,005
	19	274	13	..	..	544	819
	20	216	6	..	..	408	680
	21	166	12	..	..	566	712
	22	151	10	1	28	388	589
	23	228	5	..	..	522	781
	24	143	7	..	..	411	737
	TOWN TOTAL	5,629	423	64	219	11,041	17,753

URBAN PRIMARY

7. PANRUTI

L. C. No.	Name of Town/ Ward.	Area of Town in Km-	Number of Occupied Residential Houses.	Number of House-holds.	Total Population (including Institutional and Houseless Population).		
					Persons.	Males.	Females.
(1)	(2)	(3)	(4)	(5)	(6)	(7)	(8)
VIII	NEYVELI (T.S.)						
	Ward 1	..	11	11	68	37	31
	2	—	631	631	3,183	1,589	1,594
	3	..	928	948	4,911	2,496	2,415
	4	..	635	652	3,394	1,712	1,682
	5	..	1	1	1	1	..
	6	..	61	61	99	68	31
	7	..	213	213	1,120	582	538
	8	.	240	243	1,311	627	684
	9	..	602	605	3,091	1,551	1,540
	10	..	582	588	2,909	1,625	1,284
	11	..	565	574	3,098	1,553	1,545
	12	..	626	627	3,334	1,667	1,667
	13	..	493	494	2,685	1,384	1,301
	14	..		Uninhabited			
	15	..		Uninhabited			
	16	..	298	309	1,522	763	759
	17	..	518	525	2,598	1,325	1,273
	18	..	578	586	3,116	1,559	1,557
	19	..	634	645	2,827	1,450	1,377
	20	..	289	293	1,479	758	721
	21	..	947	964	4,600	2,396	2,204
	22	..		Uninhabited			
	23	..	1,165	1,178	5,381	2,776	2,605
	24	..	629	636	3,417	1,732	1,685
	25	..	816	825	4,447	2,254	2,193
	26	..	855	860	4,520	2,329	2,191
	27	..	549	574	2,749	1,417	1,332
	28	..	598	598	2,001	1,034	967
	29	..		Uninhabited			
	30	..		Uninhabited			
	31	..	24	36	163	83	80
	32	..		Uninhabited			
	33	..		Uninhabited			

CENSUS ABSTRACT

TALUK

L.C. No.	Name of Town/ Ward.	Scheduled Castes.		Scheduled Tribes.		Literates.	
		Males	Females	Males	Females	Males	Females
(1)	(2)	(9)	(10)	(11)	(12)	(13)	(14)
VIII	NEYVELI (T.S.)						
	Ward 1	..	..	..	..	30	19
	2	101	86	..	..	1,394	1,242
	3	319	306	5	6	1,778	1,721
	4	245	214	8	5	1,395	1,089
	5	—	—	..	..	1	..
	6	6	..	..	..	65	25
	7	222	231	..	..	375	189
	8	77	89	..	..	553	512
	9	148	144	3	1	1,306	1,115
	10	76	49	5	5	1,528	1,016
	11	127	114	19	17	1,363	1,185
	12	190	162	..	..	1,242	1,071
	13	125	110	1	4	1,224	957
	14			Uninhabited			
	15			Uninhabited			
	16	73	74	1	3	641	537
	17	86	78	..	..	1,228	1,022
	18	54	46	3	5	1,379	1,227
	19	67	56	1	2	1,271	1,123
	20	90	89	8	6	672	558
	21	213	186	..	..	1,597	792
	22			Uninhabited			
	23	282	248	3	3	1,705	834
	24	58	41	4	3	1,546	1,247
	25	334	290	6	4	2,012	1,672
	26	128	112	..	..	2,099	1,738
	27	44	52	6	2	1,304	1,066
	28	73	72	..	..	866	633
	29			Uninhabited			
	30			Uninhabited			
	31	..	..	..	..	9	3
	32			Uninhabited			
	33			Uninhabited			

URBAN PRIMARY

7. PANRUTI

L.C. No.	Name of Town/ Ward.		Main Workers: Total Main Workers (I-IX)		Main Workers: Cultivators (I)		Main Workers: Agricultural Labourers (II)		Main Workers: Household Industry-Manufacturing, Processing, Servicing and Repairs [V (a)]	
			Males	Females	Males	Females	Males	Females	Males	Females
(1)	(2)		(15)	(16)	(17)	(18)	(19)	(20)	(21)	(22)
VIII	NEYVELI	(T.S.)								
	Ward	1	13	..	..	..	..	..	..	..
		2	680	60	1	..	1	..	..	..
		3	1,015	169	..	..	..	..	..	—
		4	692	136	1	..	2	..	1	2
		5	1	..	..	..	..	..	..	..
		6	53	18	..	—	..	..	..	..
		7	282	189	..	..	..	..	..	..
		8	263	34	..	..	..	..	..	..
		9	637	110	2	..	..	..	..	..
		10	833	46	..	..	..	..	..	—
		11	636	77	..	..	3	..	4	..
		12	650	92	..	..	2	..	..	..
		13	554	46	..	..	..	..	..	2
		14	Uninhabited							
		15	Uninhabited							
		16	323	34	—	..	..	..	—	..
		17	606	77	..	..	..	..	..	—
		18	657	58	..	..	..	..	1	1
		19	717	67	..	..	..	..	2	..
		20	332	44	2	—	..	..	1	..
		21	1,114	90	..	—	..	..	12	10
		22	Uninhabited							
		23	1,328	196	4	..	1	..	5	4
		24	731	48	1	..	..	..	1	..
		25	959	98	—	..	1	..	..	..
		26	961	72	..	—	..	..	..	..
		27	696	40	..	..	..	..	1	—
		28	464	1	..	..	..	..	..	..
		29	Uninhabited							
		30	Uninhabited							
		31	41	1	14	—	13	1	..	..
		32	Uninhabited							
		33	Uninhabited							

CENSUS ABSTRACT

TALUK

L. C. No.	Name of Town/ Ward.		Main Workers. Other Workers (III, IV, V (b) and VI to IX.] Males (23)	Main Workers. Other Workers (III, IV, V (b) and VI to IX.] Females (24)	Marginal Workers. Males (25)	Marginal Workers. Females (26)	Non-Workers Males (27)	Non-Workers Females (28)
(1)	(2)							
VIII	NEYVELI	(T S.)						
	Ward	1	13	..	..	..	24	31
		2	678	60	—	..	909	1,634
		3	1,015	169	10	1	1,471	2,245
		4	688	134	7	..	1,013	1,546
		5	1	..	..	..	..	..
		6	53	15	..	..	15	16
		7	282	189	1	..	299	349
		8	263	34	..	..	364	650
		9	635	110	2	3	912	1,427
		10	833	46	..	1	792	1,237
		11	629	77	1	..	916	1,468
		12	648	92	..	..	1,017	1,575
		13	534	44	2	..	848	1,255
		14			Uninhabited			
		15			Uninhabited			
		16	323	34	8	8	432	717
		17	603	77	3	6	716	1,190
		18	656	57	5	1	897	1,498
		19	715	67	1	..	732	1,310
		20	329	44	—	..		677
		21	1,102	80	1	2	1,281	2,112
		22			Uninhabited			
		23	1,318	192	27	8	1,421	2,401
		24	729	48	..	..	1,001	1,637
		25	958	98	5	2	1,290	2,093
		26	961	72	5	..	1,363	2,119
		27	695	40	..	1	721	1,291
		28	464	1	..	..	570	966
		29			Uninhabited			
		30			Uninhabited			
		31	14	—	..	8	42	7
		32			Uninhabited			
		33			Uninhabited			

URBAN PRIMARY

7. PANRUTI

L.C. No.	Name of Town/ Ward.	Area of Town in Km²	Number of Occupied Residential Houses.	Number of House-holds.	Total Population (including Institutional and Houseless Population).		
					Persons	Males	Females
(1)	(2)	(3)	(4)	(5)	(6)	(7)	(8)
VIII	NEYVELI (T.S.)						
	Ward 34	--	32	36	164	89	75
	35			Uninhabited			
	36	..	83	83	420	210	210
	37	..	301	301	1,504	777	727
	38	.	1,714	1,748	8,371	4,309	4,062
	39	.	831	892	4,549	2,367	2,182
	40	..	874	968	4,968	2,443	2,525
	41	..		Uninhabited			
	TOWN TOTAL	72·69	17,123	17,505	88,060	44,963	43,097
	TALUK URBAN TOTAL	114·26	32,669	34,835	178,044	90,934	87,110

CENSUS ABSTRACT

TALUK

L. C. No.	Name of Town/ Ward	Scheduled Castes.		Scheduled Tribes.		Literates.	
		Males.	Females.	Males.	Females.	Males.	Females
(1)	(2)	(9)	(10)	(11)	(12)	(13)	(14)
VIII	NEYVELI (T.S.)						
	Ward 34	..	..	..	..	37	13
	35			Uninhabited			
	36	18	26	..	..	170	141
	37	137	132	..	..	625	466
	38	332	324	12	13	3,085	2,099
	39	385	332	16	12	1,940	1,454
	40	138	153	13	11	2,125	1,863
	41			Uninhabited			
	TOWN TOTAL	4,148	3,816	114	102	36,565	28,539
	TALUK URBAN TOTAL	13,512	12,783	129	117	64,992	46,020

URBAN PRIMARY

7. PANRUTI

L.C. No.	Name of Town/ Ward.	Main Workers							
		Total Main Workers (I—IX)		Cultivators (I)		Agricultural Labourers (II)		Household Industry-Manufacturing, Processing, Servicing and Repairs [V (a)]	
		Males.	Females.	Males.	Females.	Males.	Females.	Males.	Females
(1)	(2)	(15)	(16)	(17)	(18)	(19)	(20)	(21)	(22)
VIII	NEYVELI (T.S.)								
	Ward 34	41	16	..	..	2	2	..	1
	35				Uninhabited				
	36	98	2	1	—	..	..	..	—
	37	328	16	1	1	..	..	..	..
	38	2,020	59	3	..	7	1	3	9
	39	1,018	129	20	1	98	72	..	..
	40	1,025	77	2	—	..	..	2	..
	41				Uninhabited				
	TOWN TOTAL	19,748	2,099	52	2	130	76	33	29
	TALUK URBAN TOTAL	42,333	6,842	2,432	331	4,660	3,014	1,046	163

FOOT NOTE:—List of villages included in each Town.

L.C. No.	Name of Town,	Village No. and Name of Villages included.
V	PANRUTI (M)	58 Vadakailasam
		59 Panruti
		60 Villamangalam
		61 Andikuppam
		90 Thiruvadi
VI	THORAPADI (P)	29 Thorapadi
VII	NELLIKUPPAM (M)	73 Tirukandeswaram
		74 Vanapakkam
		75 Mulligrampattu
		76 Kilpattambakkam
		77 Nellikuppam
		2 Kilpathy
		83 Sholavalli
		85 Vaidapakkam
		86 Kudithangi
		84 Melpathy

CENSUS ABSTRACT

TALUK

L. C. No.	Name of Town/ Ward.	Main Workers. Other Workers [III, IV, V (b) and VI to IX] Males (23)	Main Workers. Other Workers [III, IV, V (b) and VI to IX] Females (24)	Marginal Workers Males (25)	Marginal Workers Females (26)	Non-Workers Males (27)	Non-Workers Females (28)
(1)	(2)						
VIII	NEYVELI (T.S.)						
	Ward 34	39	13	8	9	40	50
	35				Uninhabited		
	36	97	2	1	1	111	207
	37	327	15	2	4	447	707
	38	2,007	49	..	..	2,289	4,003
	39	900	56	10	2	1,339	2,051
	40	1,021	77	4	3	1,414	2,445
	41				Uninhabited		
	TOWN TOTAL	19,533	1,992	103	60	25,112	40,878
	TALUK URBAN TOTAL	34,195	3,334	296	704	48,305	79,564

L.C. No.	Name of Town.	Village No.	and Name of Villages included.
VIII	NEYVELI(T.S.)	100 b/b	Vadakuthur
		101 b/b	Vadakumelur
		243	Vilangulam
		46	Perumathur
		47	Villiyamkuppam
		49	Kooraipettai
		48	Elavarasampattu
		112	Athipattu
		111	Velayuthampattu
		Vriddhachalam Taluk	
		68 b/b	Chinnakappankuppam
		69 b/b	Kollirappur
		70 b/b	Ammari
		110 b/b	Kamankurichi
		111 b/b	Unangulam
		113 b/b	Vadakkuvelur
		120 b/b	Veppankurichi
		283	Gangaikondan (Part)
		287	Neyveli (Part)
		280	Alandarkollai
		282	Kovilkuppam

URBAN PRIMARY CENSUS ABSTRACT

Appendix

Total, Scheduled Caste and Scheduled Tribe.
Population—Urban Block wise

7. PANRUTI TALUK

Location Code Number.	Name of Town/Ward/ Urban Block.			Total Population.	Scheduled Castes.	Scheduled Tribes.
(1)	(2)			(3)	(4)	(5)
V PANRUTI	(M)		E.B. No.			
	Ward No.	1	1	760	—	..
			2	642	..	..
	Total			1,402	..	..
	Ward No.	2	3	813	..	..
			4	800	546	..
	Total			1,613	546	..
	Ward No.	3	5	682	..	..
			6	492	181	4
			7	486	..	..
	Total			1,660	181	4
	Ward No.	4	8	807	33	..
			9	546	..	..
	Total			1,353	33	..
	Ward No.	5	10	527	..	..
			11	672	..	..
			12	530	..	..
	Total			1,729	..	.
	Ward No.	6	13	570	5	
			14	605	..	..
			15	824	..	..
	Total			1,999	5	..
	Ward No.	7	16	574	..	..
			17	626	..	..
			18	578	..	..
	Total			1,778	..	..
	Ward No.	8	19	531	..	..
			20	641	..	..
			21	703	..	..
	Total			1,875	..	..
	Ward No.	9	22	609	..	..
			23	514	..	.
	Total			1,123	..	..
	Ward No.	10	24	545	5	.
			25	464	..	..
			26	754	..	—
	Total			1,763	5	..
	Ward No.	11	27	750	252	..
			28	739	..	..
			29	655	5	.
	Total			2,144	257	..
	Ward No.	12	30	449	..	..
			31	544	..	..
			32	605	..	..
			33	610	..	..
	Total			2,208	..	.

URBAN PRIMARY CENSUS ABSTRACT

Appendix

Total, Scheduled Caste and Scheduled Tribe Population—Urban Blockwise.

7. PANRUTI TALUK

Location Code Number. (1)	Name of Town/Ward/ Urban Block. (2)		Total Population. (3)	Scheduled Castes. (4)	Scheduled Tribes. (5)
	V PANRUTI (M)	E. B. No.			
	Ward No. 13	34	845	3	—
		35	680	..	..
	Total		1,525	3	..
	Ward No. 14	36	579	..	..
		37	583	..	..
		38	502	10	..
		39	550	—	—
		40	593	24	..
	Total		2,807	34	..
	Ward No. 15	41	944	29	..
		42	846	5	..
		43	933	236	..
	Total		2,723	270	..
	Ward No. 16	44	699	155	..
		45	666	30	..
	Total		1,365	185	..
	Ward No. 17	46	794	9	..
		47	1,002	514	..
	Total		1,796	523	..
	Ward No. 18	48	429	426	..
		49	815	802	..
		50	608	605	..
	Total		1,852	1,833	..
	Ward No. 19	51	656	180	..
		52	530	529	..
		53	618	618	—
	Total		1,804	1,327	..
	Ward No. 20	54	778	..	..
		55	658	..	—
		56	611	..	..
	Total		2,047	..	..
	Ward No. 21	57	680	..	..
		58	722	..	..
	Total		1,402	..	..
	Ward No. 22	59	821	171	..
		60	468	23	..
		61	610	..	..
	Total		1,899	194	..
	Ward No. 23	62	606	..	..
		63	580	..	..
		64	521	240	..
	Total		1,707	240	..
	Ward No. 24	65	543	..	..
		66	587	2	..
		67	338	..	..
	Total		1,468	2	
	TOWN TOTAL		43,042	5,638	4

URBAN PRIMARY CENSUS ABSTRACT

Appendix

Total, Scheduled Caste and Scheduled Tribe Population—Urban Blockwise.

7. PANRUTI TALUK

Location Code Number. (1)	Name of Town/Ward/ Urban Block. (2)		Total Population. (3)		Scheduled Castes. (4)	Scheduled Tribes. (5)
VI	THORAPADI (P)	E. B. No.				
	Ward No.	1	318	568	..	..
		2	319	486	32	..
		3	320	489	489	..
		4	321	520	..	..
		5	322	480	..	..
		6	323	631	..	..
		7	324	650	57	..
		8	325	424	..	..
		9	326	489	..	..
		10	327	432	4	..
		11	328	896	..	..
		12	329	448	..	..
	TOWN	**TOTAL**		6,513	582	..

URBAN PRIMARY CENSUS ABSTRACT

Appendix

Total, Scheduled Caste and Scheduled Tribe Population—Urban Blockwise.

7. PANRUTI TALUK

Location Code Number. (1)	Name of Town/Ward/ Urban Block. (2)		Total Population. (3)	Scheduled Castes. (4)	Scheduled Tribes. (5)
VII	NELLIKUPPAM (M)	E. B. No.			
	Ward No. 1	1	608	--	--
		2	477	28	--
		3	699	117	..
	Total		,784	145	..
	Ward No. 2	4	386	386	..
		5	607	328	..
		6	593	585	..
	Total		1,586	1,299	..
	Ward No. 3	7	688	..	..
		8	709	..	..
		9	653	..	..
	Total		2,050	..	..
	Ward No. 4	10	606		..
		11	618	454	..
		12	626	626	..
	Total		1,850	1,080	..
	Ward No. 5	3	632	..	..
		14	651	11	..
		15	632	319	..
	Total		1,915	330	..
	Ward No. 6	16	632	..	..
		17	520	..	..
		18	753	..	..
	Total		1,905	..	..
	Ward No. 7	19	501	..	..
		20	567	38	..
		21	489	..	..
	Total		1,557	38	..
	Ward No. 8	22	865	..	..
		23	831	53	..
	Total		1,696	53	..
	Ward No. 9	24	588	588	..
		25	615	615	..
		26	620	620	..
	Total		1,823	1,823	..
	Ward No. 10	27	638	..	20
		28	658	..	..
		29	705	18	6
	Total		2,001	18	26
	Ward No. 11	30	544	247	..
		31	620	614	..
		32	509	509	..
	Total		1,673	1,370	..

URBAN PRIMARY CENSUS ABSTRACT

Appendix

Total, Scheduled Caste and Scheduled Tribe.
Population—Urban Blockwise.

7. PANRUTI TALUK

Location Code Number.	Name of Town/Ward/ Urban Block.		Total Population.	Scheduled Castes.	Scheduled Tribes.
(1)	(2)		(3)	(4)	(5)
VII	NELLIKUPPAM (M)	E. B. No.			
	Ward No. 12	33	576	...	..
		34	675	17	..
		35	621	4	..
	Total		1,872	21	..
	Ward No. 13	36	872	..	..
		37	660	..	..
	Total		1,532	..	..
	Ward No. 14	38	775	3	..
		39	625	7	..
	Total		1,400	10	..
	Ward No. 15	40	685	10	..
		41	657	..	..
	Total		1,342	10	..
	Ward No. 16	42	628	105	..
		43	642	—	..
	Total		1,270	105	..
	Ward No. 17	44	587	..	..
		45	545	..	..
		46	466	..	..
	Total		1,598	..	..
	Ward No. 18	47	657	1	..
		48	645	..	..
		49	662	..	..
	Total		1,964	1	..
	Ward No. 19	50	710	251	..
		51	624	315	..
		52	618	—	..
	Total		1,952	566	..
	Ward No. 20	53	737	598	..
		54	669	2	..
	Total		1,406	600	..
	Ward No. 21	55	743	684	..
		56	771	667	..
	Total		1,514	1,351	..
	Ward No. 22	57	587	533	..
		58	490	484	..
		59	556	518	..
	Total		1,633	1,535	..
	Ward No. 23	60	662	185	..
		61	935	369	..
	Total		1,597	554	..
	Ward No. 24	62	497	263	..
		63	503	394	..
		64	569	545	..
	Total		1,569	1,202	..
	TOWN TOTAL		40,489	12,111	26

URBAN PRIMARY CENSUS ABSTRACT

Appendix

Total, Scheduled Caste and Scheduled Tribe Population—Urban Blockwise.

7. PANRUTI TALUK

Location Code Number. (1)	Name of Town/Ward/ Urban Block. (2)		Total Population. (3)	Scheduled Castes. (4)	Scheduled Tribes. (5)
	VIII NEYVELI (T.S.)	E. B. No.			
	Ward No. 1	330	68	..	..
	Total		68	..	..
	Ward No. 2	331	600	8	..
		332	524	50	..
		333	472	39	..
		334	693	30	..
		335	533	22	..
		336	361	38	..
	Total		3,183	187	..
	Ward No. 3	337	789	33	..
		338	748	24	..
		339	548	48	5
		340	400	163	6
		341	396	173	..
		342	690	83	..
		343	737	78	..
		344	603	23	..
	Total		4,911	625	11
	Ward No. 4	345	1,071	324	7
		346	709	59	..
		347	577	32	..
		348	608	..	..
		349	429	44	6
	Total		3,394	459	13
	Ward No. 5	350	1	..	..
	Ward No. 6	351	99	6	..
	Ward No. 7	352	556	265	..
		353	564	188	..
	Total		1,120	453	..
	Ward No. 8	354	685	119	..
		355	626	47	..
	Total		1,311	166	..
	Ward No. 9	356	731	68	..
		357	685	59	4
		358	604	85	..
		359	513	61	..
		360	558	19	..
	Total		3,091	292	4
	Ward No. 10	361	578	4	10
		362	522	13	..
		363	423	29	..
		364	672	25	..
		365	714	54	..
	Total		2,909	125	10

URBAN PRIMARY CENSUS ABSTRACT

Appendix

Total, Scheduled Caste and Scheduled Tribe Population—Urban Block wise.

7. PANRUTI TALUK

Location Code Number. (1)	Name of Town/Ward/ Urban Block. (2)		Total Population. (3)	Scheduled Castes. (4)	Scheduled Tribes. (5)
	VIII NEYVELI (T.S.)	E. B. No.			
	Ward No. 11	366	633	61	..
		367	536	54	19
		368	724	32	17
		369	618	52	..
		370	587	42	..
	Total	..	3,098	241	36
	Ward No. 12	371	530	96	..
		372	661	160	..
		373	632	31	..
		374	506	24	..
		375	612	11	..
		376	393	30	..
	Total	..	3,334	352	
	Ward No. 13	377	616	86	3
		378	493	6	..
		379	613	61	..
		380	599	43	2
		381	364	39	..
	Total	..	2,685	235	5
	Ward No. 14	382	Uninhabited		
	Ward No. 15	383	Uninhabited		
	Ward No. 16	384	559	15	..
		385	453	63	4
		386	510	69	..
	Total	..	1,522	147	4
	Ward No. 17	387	598	23	..
		388	509	39	..
		389	394	10	..
		390	488	41	..
		391	609	51	..
	Total	..	2,598	164	..
	Ward No. 18	392	588	15	..
		393	483	..	..
		394	557	13	..
		395	473	9	..
		396	440	36	..
		397	575	27	8
	Total	..	3,116	100	8
	Ward No. 19	398	582	20	..
		399	587	52	..
		400	722	43	3
		401	113	..	..
		402	823	8	..
	Total	..	2,827	123	3

URBAN PRIMARY CENSUS ABSTRACT

Appendix

Total, Scheduled Caste and Scheduled Tribe Population—Urban Blockwise.

7. PANRUTI TALUK

Location Code Number. (1)	Name of Town/Ward/ Urban Block. (2)		Total Population. (3)	Scheduled Castes. (4)	Scheduled Tribes. (5)
		E. B. No.			
VIII	NEYVELI (T.S.) Ward No. 20	403	555	12	..
		404	415	4	9
		405	509	163	5
	Total	..	1,479	179	14
	Ward No. 21	406	688	83	..
		407	350	57	..
		408	694	30	..
		409	428	56	..
		410	519	63	..
		411	587	31	..
		412	710	69	..
		413	624	7	..
	Total		4,600	399	..
	Ward No. 22	414		Uninhabited	..
	Ward No. 23	415	395	17	..
		416	475	119	6
		417	594	18	..
		418	509	37	..
		419	454	78	..
		420	656	22	..
		421	519	4	..
		422	441	17	.
		423	760		..
		424	578	228	..
	Total	..	5,381	530	6
	Ward No. 24	425	715	40	..
		426	601	13	..
		427	716	8	7
		428	687	28	.
		429	690	10	
	Total	..	3,417	99	7
	Ward No. 25	430	727	78	
		431	553	24	..
		432	621	38	.
		433	708	149	..
		434	636	132	.
		435	461	51	..
		436	688	54	
	Total		4,417	524	10
	Ward No. 26	437	788	25	
		438	567	55	..
		439	840	.	..
		40	704	18	..
		441	741	107	..
		442	539		..
		443	445	33	..
	Total	..	4,520	240	..

URBAN PRIMARY CENSUS ABSTRACT
Appendix
Total, Scheduled Caste and Scheduled Tribe Population—Urban Blockwise
7, PANRUTI TALUK

Location Code Number. (1)	Name of Town/Ward/ Urban Block. (2)		Total Population. (3)	Scheduled Castes. (4)	Scheduled Tribes. (5)
		E. B. No.			
VIII NEYVELI (T.S.)	Ward No. 27	444	706	13	..
		445	688	12	..
		446	722	43	7
		447	633	28	1
	Total	..	2,749	96	8
	Ward No. 28	448	640	36	.
		449	691	60	..
		450	667	49	..
	Total	..	2,001	145	..
		VRIDDHACHALAM TALUK			
	Ward No. 29	415	Uninhabited		
	Ward No. 30	416	Uninhabited		
	Ward No. 31	417	163	..	.
	Ward No. 32	418	Uninhabited		
	Ward No. 33	419	Uninhabited		
	Ward No. 34	420	164	..	..
	Ward No. 35	421	Uninhabited		
	Ward No. 36	422	420	44	..
	Ward No. 37	423	801	127	..
		424	703	142	..
	Total	..	1,504	269	..
	Ward No. 38	425	876	72	..
		426	255	12	..
		427	532	58	..
		428	644	47	..
		429	248	48	..
		430	917	4	25
		431	458	10	..
		432	747	84	..
		433	627	73	..
		434	604	57	..
		435	647	8	..
		436	781	81	..
		437	23	10	..
		438	525	38	..
		439	487	54	..
	Total	..	8,371	656	25
	Ward No. 39	440	832	36	..
		441	786	56	..
		442	847	193	..
		443	658	22	..
		444	661	27	9
		445	765	223	19
	Total	..	4,549	717	28
	Ward No. 40	446	866	30	5
		447	862	60	..
		448	926	50	..
		449	954	42	9
		450	570	24	..
		451	307	77	2
		452	483	11	8
	Total	.	4,968	291	24
	Ward No. 41	453	Uninhabited		
	TOWN TOTAL	..	88,000	7,964	216

8. CUDDALORE TALUK

CUDDALORE TALUK
SOUTH ARCOT DISTRICT

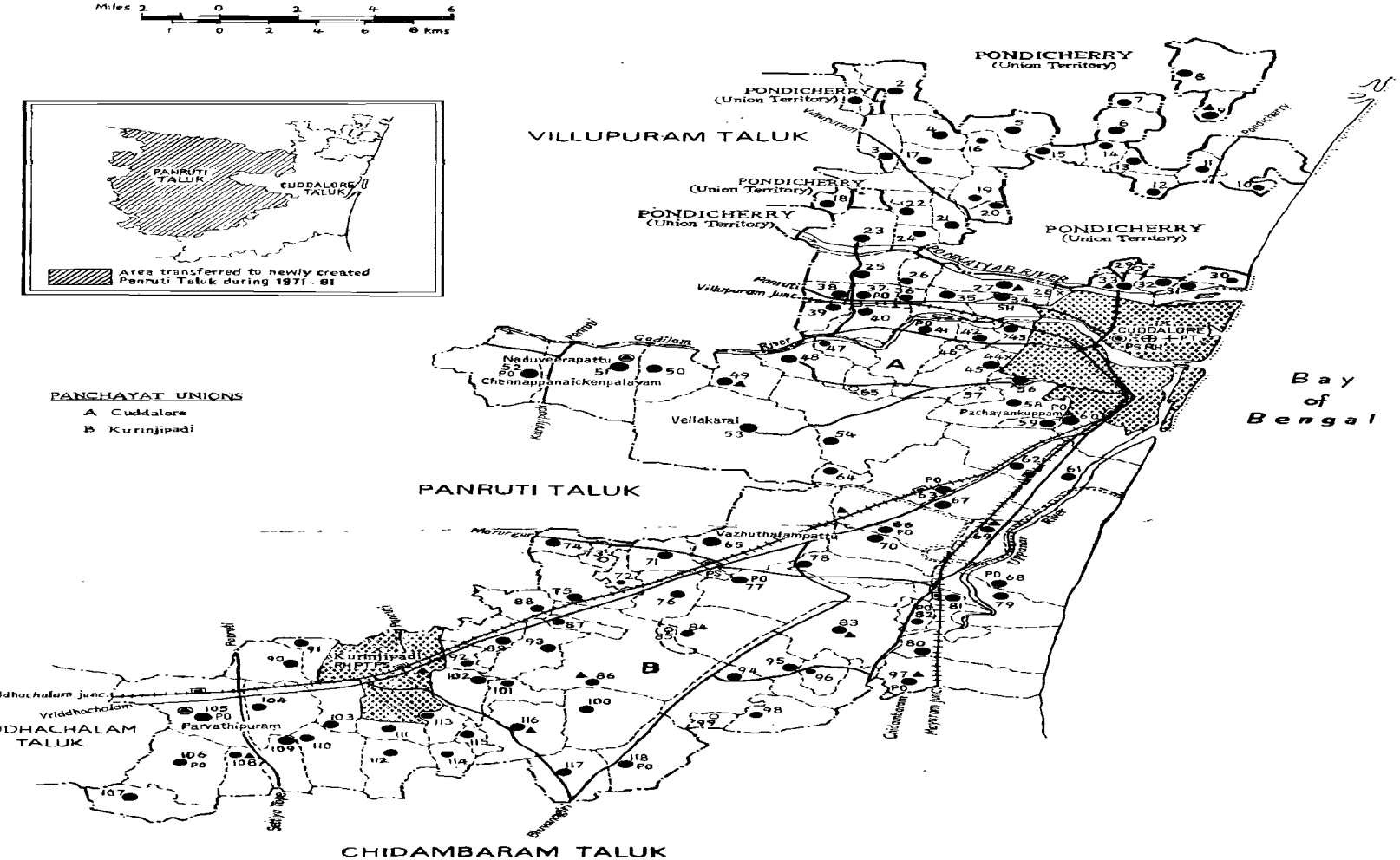

Boundary, State / Union Territory	
,, Taluk	
,, Panchayat union	
,, Village with Location Code Number	117
District & Taluk headquarters	◉
Villages having Population below 200	○
,, ,, 200 - 499	●
,, ,, 500 - 999	●
,, ,, 1000 - 4999	●
,, ,, 5000 & above	●
Uninhabited villages	X

State Highway	SH
Important Road	
Railway line with station (Metre gauge)	RS
River with stream	
Post Office, Post and Telegraph office	PO . PT
Police station	PS
Hospital, Primary health centre, Dispensary, Maternity and Child welfare centre	⊕ ⊕ + ▲
Rest house, Travellers bungalow	RH
Urban area with Location Code Number	2

- Based upon Survey of India map with the permission of the Surveyor General of India.
- The territorial waters of India extend into the sea to a distance of twelve nautical miles, measured from the appropriate base line.

© Government of India Copyright, 1985.

P.Z. Press, C.S.O., Madras-5.

ALPHABETICAL LIST OF VILLAGES
8. CUDDALORE TALUK

Sl. No.	Name of Village	L.C. No.	Sl. No.	Name of Village	L.C No
(1)	(2)	(3)	(1)	(2)	(3)
1	Abatharamapuram	90	46	Konamangalam	39
2	Adinarayanapuram	95	47	Kondur	34
3	Adur Agaram	116	48	Koothapakkam	43
4	Adur Kuppam	101	49	Kottavancheri	117
5	Agaram	77	50	Krishnankuppam	74
6	Akkatimmapuram	85	51	Kudikkadu	61
7	Alagiyanattam	23	52	Kulakkudi	107
8	Alappakkam	82	53	Kumarapettai	46
9	Ambalavanampettai	71	54	Kundiyamallur	118 a/b
10	Andarmullippallam	97 a/b	55	Kurinjippadi	111 a/b
11	Annavalli	63	56	Madalappattu	10
12	Annukkambattu	78	57	Malaipperumalagaram	18
13	Arangamangalam	110	58	Marudadu	26
14	Arisipperiyankuppam	45	59	Maruvay	109
15	Ayikuppam	76	60	Mavadippalaiyam	55
16	Budampadi	114	61	Mel Alinjippattu	13
17	Chellancheri	5	62	Melapudupettai	115
18	Chennappanayakkanpalaiyam	52	63	Melkuppam	1
19	Chinnakangananku[illegible]m	29	64	Naduvirappattu	51 a/b
20	Cuddalore Port (NM)	58 a/b	65	Nagappanur	12
21	Gangamanayakkankuppam	64	66	Nallattur	2
22	Gunduvuppalavadi	31	67	Nattampattu	27
23	Guruvappampettai	113	68	Nayinakuppam	108
24	Idankondambattu	84	69	Odalappattu	14
25	Irandayiravilagam	24	70	Otteri	47
26	Kalaiyur	22	71	Pachchaiyankuppam	60 a/b
27	Kalkunam	112	72	Padirikkuppam	42
28	Kambalimedu	81	73	Pallippattu	17
29	Kanchamanathapuram	91	74	Parvatipuram	105
30	Kanjamanadanpettai	92	75	Peddunayakkankuppam	39
31	Kannadi	100	76	Periyakangananku[illegible]m	89
32	Karaikkadu	62	77	Pillali	40
33	Karaimedu	20	78	Ponniyankuppam	59
34	Karaiyeravittakuppam	53 a/b	79	Pudukkadai	83
35	Karamanikkuppam	38	80	Puvanikuppam	6
36	Karanappattu	16	81	Rajakuppam	103
37	Karunguli	106	82	Ramapuram	54
38	Karuppadittundu	44	83	Ranganathapuram	86
39	Karuveppambadi	99	84	Sedappalaiyam	67
40	Kayalpattu	80	85	Sembankuppam	69
41	Kesavanarayanapuram	87	86	Senjikumarapuram	36
42	Kil Alinjipattu	11	87	Serakuppam	104
43	Kilinjikkuppam	8	88	Singarakkudi	9
44	Kil Kumaramangalam	15	89	Sirupalaiyur	98
45	Kodandaramapuram	70	90	Subavuppalavadi	30

ALPHABETICAL LIST OF VILLAGES

8. CUDDALORE TALUK

Sl. No.	Name of Village	L.C. No.	Sl. No.	Name of Village	L.C. No.
(1)	(2)	(3)	(1)	(2)	(3)
91	Tambipettai	93	105	Tottappattu	35
92	Tanur	96	106	Tukkanambakkam	3
93	Tayilgunam Pattanam	88	107	Uchchimedu	32
94	Tennambakkam	94	108	Ullerippattu	19
95	Thambipalayam	30	109	Vadapuram (Kilpadi)	7
96	Timmaravuttankuppam	73	110	Valudalambattu	65
97	Tirttai agari	4	111	Vanamadevi	49
98	Tiruchchopuram	79	112	Varakalpattu	37
99	Tirumanikkuli	48	113	Veli Semmandalam	28 a/b
100	Tiruppanambakkam	21	114	Vellakarai	53
101	Tiruvendipuram	41	115	Vellappakkam	25
102	Tiyagavalli	68	116	Vettukkulam	57
103	Tondamanattam	66	117	Vilangalpattu	50
104	Toppukollai	72	118	Virupakshi	102

VILLAGE PRIMARY CENSUS ABSTRACT

VILLAGE PRIMARY

8. CUDDALORE

L. C. No.	Name of Village	Area of Village in Hectares.	Number of Occupied Residential Houses.	Number of House-holds.	Total Population (including Institutional and Houseless Population).		
					Persons	Males	Females
(1)	(2)	(3)	(4)	(5)	(6)	(7)	(8)
1	Melkuppam	185·61	221	240	1,159	590	569
2	Nallattur	462·10	525	589	2,910	1,484	1,426
3	Tukkanambakkam	275·27	397	408	2,195	1,135	1,060
4	Tenmambakkam	300·57	259	262	1,309	668	641
5	Chellancheri	391·66	458	480	2,375	1,209	1,166
6	Pudukkadai	282·28	199	215	1,122	532	590
7	Vadapuram (Kilpadi)	136·71	188	196	892	454	438
8	Kilinjikuppam	642·73	920	961	4,870	2,530	2,340
9	Singarakkudi	144·49	292	301	1,622	807	815
10	Madalappattu	638·36	863	871	4,484	2,306	2,178
11	Kilalinjipattu	159·62	122	127	581	309	272
12	Nagappanur	132·82	158	166	829	428	401
13	Melalinjippattu	141·04	194	194	1,013	501	512
14	Odalappattu	136·75	168	178	915	476	439
15	Kilkumaramangalam	114·18	249	249	1,332	682	650
16	Karanappattu	265·31	200	208	960	477	483
17	Pallippattu	270·71	305	323	1,604	843	761
18	Malaipperumalagaram	448·92	472	510	2,506	1,268	1,238
19	Ulleripattu	270·27	180	182	939	490	449
20	Karaimedu	102·11	190	190	992	527	465
21	Tiruppanambakkam	246·66	230	243	1,171	614	557
22	Kalaiyur	228·05	211	230	1,043	517	526
23	Alagiyanattam	517·71	317	331	1,624	820	804
24	Irandayiravilagam	158·47	124	129	634	322	312
25	Vellappakkam	439·36	503	512	2,585	1,310	1,275
26	Marudadu	160·43	132	139	689	340	349
27	Nattampattu	358·58	558	568	2,699	1,383	1,316
28 a/b	Velisemmandalam	56·01	Uninhabited				
29	Chinnakanganankuppam	88·07	25	28	153	82	71
30	Subavuppalavadi	129·65	68	73	380	201	179
3 a/b	Gunduvuppalavadi	290·47	577	591	3,078	1,587	1,491
31(b/b	Gunduvuppalavadi	215·28	263	272	1,599	711	688
31	Total	505·75	840	863	4,477	2,298	2,179
32	Uchchimedu	87·42	314	320	1,572	798	774
33	Periyakanganankuppam	209·05	181	209	1,030	521	509
34	Kondur	248·53	215	229	1,205	623	582
35	Tottappattu	269·56	364	385	1,924	983	941
36	Senjikuparapuram	79·16	144	150	766	378	388
37	Varakalpattu	163·75	458	480	2,499	1,391	1,108
38	Karamanikuppam	14·73	399	405	2,108	1,040	1,068
39	Konamangalam	174·41	187	206	1,061	542	519

CENSUS ABSTRACT

TALUK

L.C. No.	Name of Village	Scheduled Castes.		Scheduled Tribes.		Literates.	
		Males	Females	Males	Females	ales	Females
(1)	(2)	(9)	(10)	(11)	(12)	(13)	(14)
1	Melkuppam	402	408	..	..	241	70
2	Nallattur	2	3	..	..	925	473
3	Tukkan ,mb ,kkam	254	238	..	..	622	289
4	Tenn.mb ,kk ,m	155	135	..	..	330	142
5	Chellancheri	502	459	..	..	606	224
6	Pudukkadai	4	5	..	..	342	243
7	Vadapuram (Kilpadi)	454	438	..	..	119	35
8	Kilinjikuppam	342	341	..	..	1,077	353
9	Singar.kkudi	273	291	..	..	358	161
10	Madalappattu	1,082	1,036	10	5	1,151	484
11	Kilalinjip ,ttu	7	6	3	3	169	95
12	Nagappanur	376	367	..	..	75	35
13	Melalinjippat.u	259	274	..	..	222	107
14	Odalappattu	380	350	..	..	150	52
15	Kilkumar.,mangalam	..	..	..	..	372	166
16	Karanapp.ttu	171	174	3	5	228	93
17	Pallippattu	339	289	..	..	348	142
18	Mal.ipperumalagaran	761	767	..	..	426	165
19	Ullerippattu	394	379	..	..	97	27
20	Karaimedu	170	148	..	..	255	109
21	Tiruppanambakkam	290	261	..	..	142	75
22	Kal.iyur	280	283	..	..	230	126
23	Alagiyanatt.m	401	365	..	..	315	140
24	Irandayiravilagam	167	174	..	..	143	48
25	Vellappakkam	655	669	..	..	469	186
26	Marudadu	234	225	3	1	119	59
27	Nattampattu	503	481	..	..	579	213
28 a/b	Velisemmandalam			Uninhabited			
29	Chinnakangan.nkuppam	..	..	..	..	17	4
30	Subr.vuppalav.di	..	..	..	..	128	60
31a/b	Gunduvupp.lavadi	250	212	..	..	869	340
31b/b	Gunduvuppalavadi	13	18	..	..	460	222
31	Total	263	230	..	..	1,329	560
32	Uch.himedu	409	389	..	..	338	122
33	Periyak .nganankuppam	223	233	..	..	328	196
34	Kondur	456	443	..	..	252	135
35	Tottappattu	289	282	3	2	628	306
36	Senjikumarapuram	195	209	5	4	257	112
37	Varakalpattu	401	347	..	..	784	503
38	Kar.nanikupp.m	348	386	5	3	601	376
39	Konarpangalam	294	273	..	..	283	172

VILLAGE PRIMARY

8. CUDDALORE

L.C. No	Name of Village	Main Workers: Total Main Workers (I-IX)		Cultivators (I)		Agricultural Labourers (II)		Household Industry-Manufacturing, Processing, Servicing and Repairs. [V (a)]	
		Males	Females	Males	Females	Males	Females	Males	Females
(1)	(2)	(15)	(16)	(17)	(18)	(19)	(20)	(21)	(22)
1	Melkuppam	343	227	91	4	224	219	..	..
2	Nallattur	817	243	282	7	273	213	17	3
3	Tukkanambakkam	611	286	203	2	344	274	..	..
4	Tennambakkam	409	78	189	..	192	78	1	..
5	Chellancheri	728	460	213	43	383	401	11	5
6	Pudukkadai	276	24	71	..	117	20	..	..
7	Vadapuram (Kilpadi)	280	140	23	..	248	138	..	..
8	Kilinjkuppam	1,341	294	398	31	811	249	..	..
9	Singarakkudi	450	222	30	..	196	173	3	5
10	Madalappattu	1,242	489	270	23	686	450	4	3
11	Kilalinjipattu	168	47	23		78	40	9	..
12	Nagappanur	260	206	9	1	224	193	..	..
13	Melalinjipattu	306	48	44	2	228	45	..	..
14	Odalappattu	312	111	30	2	258	108	..	..
15	Kilkumaramangalam	341	28	171	1	133	26	2	1
16	Karunappattu	316	150	118	28	148	104	1	..
17	Pallippattu	471	185	197	25	160	158	..	..
18	Melaipperumalaganam	773	533	206	53	442	458	3	2
19	Ulleripattu	513	240	26	1	254	235	2	..
20	Karaimedu	345	243	160	77	172	160	..	..
21	Tiruppanambakkam	345	43	88	..	205	39	9	2
22	Kalaiyur	308	246	160	6	125	236	6	2
23	Alagiyanattam	445	299	121	2	271	290	2	..
24	Irandayiravilagam	187	139	56	17	112	119	.	..
25	Vellappakkam	790	284	165	12	520	265	17	..
26	Marudadu	211	149	36	2	117	149	..	..
27	Nattampattu	844	537	94	7	538	458	1	2
28 a/b	Velisemmandalam				Uninhabited				
29	Chinnakanganankuppam	47	1	5	..	3	..	37	..
30	Subavuppalavadi	87	27	50	3	16	3	..	..
31a/b	Gunduvuppalavadi	811	217	93	11	168	166	2	.
31b/b	Gunduvuppalavadi	352	103	216	26	54	41	..	..
31	Total	1,163	320	309	37	222	207	2	..
32	Uchchimedu	424	10	40	.	267	..	..	..
33	Periyakanganankuppam	262	28	34	..	93	22		..
34	Kondur	325	124	15	..	254	115	1	..
35	Tottappattu	546	256	94	1	262	232	12	7
36	Senjikumarapuram	207	112	15	2	111	103	..	.
37	Varakalpattu	647	195	87	..	298	176	39	7
38	Karamanikuppam	743	89	28	1	253	78	72	1
39	Konamangalam	294	25	51	..	162	14	10	6

CENSUS ABSTRACT

TALUK

L.C. No.	Name of Village	Main Workers: Other Workers [III, IV, V (b) and VI to IX]		Marginal Workers		Non-Workers	
		Males	Females	Males	Females	Males	Females
(1)	(2)	(23)	(24)	(25)	(26)	(27)	(28)
1	Melkuppam	28	4	14	4	233	338
2	Nallattur	245	20	2	59	665	1,124
3	Tukkanambakkam	64	10	1	..	523	774
4	Tennambakkam	27	..	..	..	259	563
5	Chellancheri	121	11	..	20	481	686
6	Pudukkadai	88	4	..	..	256	566
7	Vadaputam (Kilpadi)	9	2	..	43	174	255
8	Kilnjikuppam	132	14	1	..	1,188	2,046
9	Singarakkudi	221	44	..	1	357	592
10	Madalappattu	282	13	..	11	1,064	1,678
11	Kilalinjipattu	58	7	2	13	139	212
12	Nagappanur	27	12	..	..	168	195
13	Melalinjippattu	34	1	..	..	195	464
14	Odalappattu	24	1	12	16	152	312
15	Kilkumaramangalam	43	..	2	5	331	617
16	Karanippattu	49	18	9	9	152	324
17	Pallippattu	114	2	6	14	366	562
18	Malaipperumalagaram	122	20	9	11	486	694
19	Ullerippattu	31	4	..	..	177	209
20	Karaimedu	13	6	..	..	182	222
21	Tiruppanambakkam	43	2	18	150	251	364
22	Kalaiyur	17	2	..	5	209	275
23	Alagiyanattam	51	7	7	20	368	485
24	Irandayiravilagam	19	3	..	28	135	145
25	Velluppakkam	88	7	2	75	518	916
26	Marudadu	28	8	..	..	129	210
27	Nattampattu	211	70	4	4	535	775
28 a/b	Velisemmandalam		Uninhabited				
29	Chinnakanganankuppam	2	1	..	..	35	70
30	Subavuppalavadi	21	16	3	..	111	157
31a/b	Gunduvuppalavadi	548	40	71	212	705	1,062
31b/b	Gunduvuppalavadi	82	76	49	74	310	511
31	Total	630	76	120	286	1,015	1,573
32	Uchchimedu	117	10	..	..	374	764
33	Periyakanganankuppam	135	6	..	..	259	481
34	Kondur	55	9	..	..	298	458
35	Tottappattu	173	16	..	1	437	684
36	Senjikumarapuram	81	7	..	2	171	274
37	Varakalpattu	223	12	1	..	653	1,003
38	Karamanikuppam	190	9	..	..	497	979
39	Konamangalam	71	5	22	97	226	397

VILLAGE PRIMARY

8. CUDDALORE

L.C. No.	Name of Village.	Area of Village in Hectares.	Number of Occupied Residential Houses.	Number of House-holds.	Total Population (including Institutional and Houseless Population.)		
					Persons	Males	Females
(1)	(2)	(3)	(4)	(5)	(6)	(7)	(8)
40	Pillali	371·18	501	501	2,358	1,169	1,189
41	Tiruvandipuram	606·45	821	963	4,581	2,335	2,249
42	Padirikkuppam	165·03	454	479	2,111	1,066	1,045
43	Koothapakkam	154·29	334	385	1,961	1,027	934
44	Karuppadittundu	25·01	Uninhabited				
45	Arisipperiyankuppam	463·99	249	259	1,300	642	658
46	Kumarapettai	105·61	31	31	148	79	69
47	Otteri	167·14	82	94	463	240	223
48	Tirumanikkuli	421·22	423	435	1,981	959	1,022
49	Vanamadevi	374·82	281	283	1,443	743	700
50	Visangalpattu	525.83	340	341	1,779	904	875
51 a/b	Naduvirappattu	253·34	667	710	3,631	1,813	1,818
51 b/b	Naduvirappattu	759·00	849	939	4,556	2,359	2,197
51	Total	1,012.34	1,516	1,649	8,187	4,172	4,015
52	Chennappanayakkan-palaiyam	825·59	1,302	1,376	7,027	3,556	3,471
53 a/b	Vellakarai	851·66	570	579	3,087	1,566	1,521
53 b/b	Vellakarai	1,195·00	512	526	2,744	1,429	1,315
53	Total	2,046 66	1,082	1,105	5,831	2,995	2,836
54	Ramapuram	1,421·09	762	798	4,180	2,196	1,984
55	Mavadippalaiyam	186·35	38	38	181	101	80
56 a/b	Karaiyeravittakuppam	97·44	243	243	1,463	917	546
57	Vettukkulam	114·63	Uninhabited				
58 a/b	Cuddalore Port (NM)	548·21	821	848	4,125	2,100	2,025
59	Ponniyankuppam	73·21	330	334	1,684	868	816
60 a/b	Pachchaiyankuppam	396·71	999	1,016	5,384	2,754	2,630
61	Kudikkadu	622·71	515	558	2,977	1,552	1,425
62	Karaikkadu	671·46	356	371	1,875	969	906
63	Annavalli	741·91	887	936	4,546	2,318	2,228
64	Gangamanayakkankuppam	121·16	234	238	1,286	665	621
65	Valudalambattu	1,390·86	1,237	1,257	6,508	3,375	3,133
66	Tondamanattam	859·03	900	939	4,505	2,326	2,179
67	Sedappalaiyam	518·19	699	719	3,622	1,864	1,758
68	Tiyagavalli	1,434·92	753	796	4,188	2,117	2,071
69	Nembankuppam	283·82	474	460	2,065	1,086	979
70	Kodandaramapuram	432·56	450	474	2,440	1,242	1,198
71	Ambalavanampettai	376.49	436	474	2,321	1,205	1,116
72	Toppukollai	146·05	92	165	447	242	205
73	Timmarvuttankuppam	90·86	29	34	144	74	70

CENSUS ABSTRACT

TALUK

L.C. No.	Name of Village.	Scheduled Castes		Scheduled Tribes		Literate.	
		Males	Females	Males	Females	Males	Females
(1)	(2)	(9)	(10)	(11)	(12)	(13)	(14)
40	Pillali	381	382	—	—	91	223
41	Tiruvandipuram	161	124	13	12	1,104	679
42	Padirikkuppam	356	355	..	..	583	286
43	Koothapakkam	4	4	—	..	775	560
44	Karuppadittundu			Uninhabited			
45	Arisipperiyankuppam	..	..	—	..	238	85
46	Kumarapettai	..	..	..	..	41	5
47	Otteri	231	212	.	—	42	2
48	Tirumanikkuli	248	272	..	—	350	128
49	Vanamadevi	285	287	..	..	296	118
50	Vilangalpattu	303	307	..	..	226	67
51 a/b	Naduvirappattu	..	—	..	..	1,212	777
51 b/b	Naduvirappattu	458	435	..	..	1,081	225
51	Total	458	435	..	..	2,293	1,002
52	Chennappanayakkan-palaiyam	631	536	..	..	1,750	837
53 a/b	Vellakarai	377	379	..	..	560	114
53 b/b	Vellakarai	..	..	..	..	447	78
53	Total	377	379	..	..	1,007	192
54	Ramapuram	482	419	..	..	732	171
55	Mavadippalaiyam	..	..	..	..	15	1
56 a/b	Karaiyeravittakuppam	110	71	..	..	576	213
57	Vettukkulam			Uninhabited			
58 a/b	Cuddalore Port (NM)	434	431	3	3	959	366
59	Ponniyankuppam	564	531	3	6	268	75
60 a/b	Pachchaiyankuppam	348	359	..	..	1,111	425
61	Kudikkadu	347	269	..	..	683	196
62	Karaikkadu	5	4	..	—	513	200
63	Annavalli	867	804		..	689	228
64	Gangamanayakkankuppam	107	93	..	..	312	108
65	Valudalambattu	654	682	..	..	1,761	692
66	Tondaman ttam	1,004	973	..	..	1,337	314
67	Sedappalaiyam	271	266	64	62	1,003	376
68	Tiyagavalli	516	470	..	..	786	252
69	Sembankuppam	381	333	..	..	453	154
70	Kondandaramapuram	652	643	..	..	524	200
71	Ambalavanampettai	352	336	..	..	693	545
72	Toppukollai	40	36	..	.	80	8
73	Timmarayuttankuppam	..	..	..	..	44	23

VILLAGE PRIMARY

8. CUDDALORE

L. C. No.	Name of Village	Main Workers: Total Main Workers (I-IX)		Cultivators (I)		Agricultural Labourers (II)		Household Industry-Manufacturing, Processing, Servicing and Repairs [V (a)]	
		Males	Females	Males	Females	Males	Females	Males	Females
(1)	(2)	(15)	(16)	(17)	(18)	(19)	(20)	(21)	(22)
40	Pillali	749	398	118	12	523	382	15	2
41	Tiruvandipuram	1,279	305	384	49	277	182	101	53
42	Padirikkuppam	619	268	73	16	301	231	31	6
43	Koothapakkam	451	47	14	1	24	1	8	2
44	Karuppadittundu	Uninhabited							
45	Arisipperiyankuppam	413	129	142	5	225	117	..	..
46	Kumarapettai	44	10	16	..	24	9	..	..
47	Otteri	155	58	3	..	146	58	..	..
48	Tirumanikkuli	563	329	275	45	263	277	..	..
49	Janamadevi	397	47	176	2	173	40	1	..
50	Vilangalpattu	546	291	207	73	284	214	44	3
51 a/b	Naduvirappattu	962	65	126	2	19	4	406	9
51 b/b	Naduvirappattu	1,310	246	462	11	356	225	292	..
51	Total	2,272	311	588	13	375	229	698	9
52	Chennappanayakkanpalaiyam	2,057	603	617	128	421	343	624	91
53 a/b	Vellakarai	948	320	647	53	231	252	..	..
53 b/b	Vellakarai	812	33	561	15	247	18	1	..
53	Total	1,760	353	1,208	68	478	270	1	..
54	Ramapuram	1,321	85	968	2	293	67	2	..
55	Mavadippalaiyam	63	13	28	1	35	12	..	..
56 a/b	Karaiyeravittakuppam	454	54	172	..	100	51	5	..
57	Vettukkulam	Uninhabited							
58 a/b	Cuddalore Port (NM)	1,159	120	63	1	98	81	119	7
59	Ponniyankuppam	470	241	70	8	306	228	36	1
60 a/b	Pachchaiyankuppam	1,505	230	125	10	229	13	23	9
61	Kudikkadu	853	264	115	20	328	225	38	5
62	Karaikkadu	541	33	160	3	85	9	114	5
63	Annavalli	1,366	148	478	11	649	122	130	3
64	Gangamanayakkankuppam	339	11	191	5	138	5	..	..
65	Valudalambattu	1,725	372	812	40	516	276	23	5
66	Tondamanattam	1,401	788	429	8	862	761	2	..
67	Sedappalaiyam	1,053	197	275	7	485	174	82	..
68	Tivagavalli	1,269	122	248	3	564	101	..	..
69	Sembankuppam	623	151	148	11	350	126	5	2
70	Kodanderamapuram	657	461	246	11	358	440	8	2
71	Ambalavanampettai	674	136	371	33	150	57	21	5
72	Toppukolhai	150	15	99	9	31	6	.	.
73	Timmarvuttankuppam	36	10	23	4	6	6	..	..

CENSUS ABSTRACT

TALUK

L. C. No.	Name of Village	Main Workers: Other Workers [III, IV, V (b) and VI to IX] Males	Main Workers: Other Workers [III, IV, V (b) and VI to IX] Females	Marginal Workers Males	Marginal Workers Females	Non-Workers Males	Non-Workers Females
(1)	(2)	(23)	(24)	(25)	(26)	(27)	(28)
40	Pillali	93	2	..	..	420	791
41	Tiruvandipuram	509	21	1	111	1,055	1,833
42	Padirikkuppam	214	15	..	..	450	777
43	Koothapakkam	413	43	2	1	566	896
44	Karuppadittundu			Uninhabited			
45	Arisipperiyankuppam	46	7	1	1	228	523
46	Kumarapettai	4	1	..	2	35	57
47	Otteri	6	..	..	..	85	165
48	Tirumanjikkuli	25	7	1	..	395	693
49	Vanamadevi	47	5	21	13	325	640
50	Vilangalpattu	11	1	.	..	358	584
51 a/b	Naduvirappattu	411	50	1	3	850	1,750
51 b/b	Naduvirappattu	200	10	7	15	1 042	1,936
51	Total	611	60	8	18	1,892	3,686
52	Chennappanayakkan-palaiyam	395	41	6	56	1,493	2,812
53 a/b	Vellakarai	70	15	2	103	616	1,093
53 b/b	Vellakarai	3	..	..	6	617	1,276
53	Total	73	16	2	114	1,233	2,369
54	Ramapuram	58	16	11	275	864	1,624
55	Mavadippalaiyam	..	..	1	15	37	52
56 a/b	Karaiyeravittakuppam	177	3	..	2	463	490
57	Vettukkulam			Uninhabited			
58 a/b	Cuddalore Port (NM)	879	31	4	32	937	1,873
59	Ponniyankuppam	58	4	7	..	391	575
60 a/b	Pachchaiyankuppam	1,128	198	..	..	1,249	2,400
61	Kudikkadu	372	14	..	80	699	1,081
62	Karaikkadu	182	16	25	62	403	811
63	Annavalli	109	12	58	827	834	1,253
64	Gangamanayakkankuppam	10	1	..	108	326	502
65	Valudalambattu	374	51	25	204	1,6 5	2,557
66	Tondamanattam	116	19	..	..	926	1,391
67	Sedappalaiyam	214	16	17	105	791	1,456
68	Tiyagavalli	448	28	3	72	854	1,867
69	Sembankuppam	130	12	8	78	445	730
70	Kodandaramapuram	45	8	..	..	585	737
71	Ambalavanampettai	192	35	2	..	520	980
72	Toppakollai	12	..	..	..	92	190
73	Timmaravattankuppam	7	..	..	..	38	100

L. C. No.	Name of Village.	Area of Village in Hectares.	Number of Occupied Residential Houses.	Number of House-holds.	Total Population (including Institutional and Houseless Population)		
					Persons	Males	Females
(1)	(2)	(3)	(4)	(5)	(6)	(7)	(8)
74	Krishnankuppam	260·57	507	523	2,387	1,223	1,164
75	Thambipalayam	554·85	337	337	1,561	797	764
76	Ayikuppam	472·38	280	299	1,443	725	718
77	Agaram	1,095·05	714	734	3,643	1,893	1,750
78	Anukkambattu	480·95	361	384	1,830	904	926
79	Tiruchchopuram	652·21	618	642	3,496	1,769	1,727
80	Kayalpattu	747·61	481	481	2,626	1,338	1,288
81	Kambalimedu	299·83	530	539	2,488	1,268	1,220
82	Alappakkam	138·10	170	170	795	402	393
83	Puvanikuppam	949·69	722	724	3,543	1,769	1,774
84	Idankondambattu	628·88	156	168	787	399	388
85	Akkatimmapuram	75·74	5	5	28	14	14
86	Ranganathapuram	1,531·88	364	375	1,759	874	885
87	Kesavanarayanapuram	134·72	130	130	575	287	28
88	Tambipettai	276·29	107	113	539	276	263
89	Peddunayakkankuppam	364·35	354	362	1,714	893	821
90	Abatharamapuram	415·30	628	629	2,966	1,515	1,451
91	Kanchamanathapuram	165·34	277	287	1,402	751	651
92	Kanjamanathanpettai	140·24	151	153	700	360	340
93	Tayilgunampattanam	503·45	352	354	1,668	815	853
94	Tirttanagari	612·18	593	620	2,801	1,436	1,365
95	Adinarayanapuram	689·91	400	465	2,001	1,005	996
96	Tanur	239·04	62	72	317	169	148
97 a/b	Andarmullippallam	446·05	289	292	1,375	701	674
97 b/b	Andarmullippallam	318·78	282	283	1,614	797	817
97	Total	764·83	571	575	2,989	1,498	1,491
98	Sirupalaiyur	452·17	155	169	787	398	389
99	Karuveppambadi	94·96	36	43	181	97	84
100	Kannadi	756·61	481	519	2,440	1,252	1,188
101	Adurkuppam	216·54	118	121	579	307	272
102	Virupakshi	379·82	664	674	3,325	1,703	1,622
103	Rajakuppam	351·48	270	278	1,404	717	687
104	Serakuppam	571·56	945	966	4,634	2,326	2,308
105	Parvatipuram	1,018·15	1,608	1,638	7,677	4,035	3,642
106	Karunguli	830·12	883	906	3,978	2,048	1,930
107	Kulakkudi	442·43	276	287	1,258	614	644
108	Nayinakuppam	288,44	134	145	713	364	349
109	Maruvay	358·90	316	317	1,490	757	733

CENSUS ABSTRACT

TALUK

L.C. No.	Name of Village	Scheduled Castes		Scheduled Tribes		Literates	
		Males	Females	Males	Females	Males	Females
(1)	(2)	(9)	(10)	(11)	(12)	(13)	(14)
74	Krishnankuppam	18	21	..	..	700	337
75	Thambipalayam	388	381	..	...	465	162
76	Ayikuppam	307	288	...	..	358	180
77	Agaram	1,132	1,028	6	9	692	237
78	Anukkampattu	343	329	..	..	334	115
79	Tiruchchopuram	519	487	...	..	654	332
80	Kayalpattu	386	355	..	..	492	213
81	Kambalimedu	1,118	1,092	..	..	472	144
82	Alappakkam	164	151	..	..	199	98
83	Puvanikuppam	1,224	1,218	..	..	656	258
84	Idankondambattu	216	220	..	..	124	51
85	Akkatimmapuram	..	..	..	..	10	2
86	Ranganathapuram	415	442	..	..	285	107
87	Kesavanarayanapuram	117	113	..	..	102	26
88	Tambipettai	188	172	..	..	106	31
89	Peddunayakkankuppam	158	153	..	..	419	102
90	Abatharanapuram	204	209	..	..	800	366
91	Kanchamanathapuram	69	66	.	..	511	209
92	Kanjamanathanpettai	71	59	..	..	220	109
93	Tayilgunampattanam	302	298	..	..	394	97
94	Tirttanagari	766	718	..	..	679	298
95	Adinarayanapuram	351	335	..	..	507	280
96	Tanur	35	34	..	..	110	67
97 a/b	Andarmullippallam	399	387	...	...	261	104
97 b/b	Andarmullippallam	..	..	..	..	404	157
97	Total	399	387	...	..	665	261
98	Sirupalaiyur	178	184	..	..	80	32
99	Karuveppambadi	..	..	...	...	19	1
100	Kannadi	702	668	..	...	437	159
101	Adurkuppam	198	183	..	..	130	47
102	Virupakshi	705	675	..	..	636	177
103	Rajakuppam	187	186	...	..	544	251
104	Serakuppam	794	753	..	..	1,121	566
105	Parvatipuram	55	51	..	..	2,958	1,738
106	Karunguli	824	827	..	..	1,073	266
107	Kulakkudi	135	123	..	..	329	179
108	Nayinakuppam	..	..	..	...	185	64
109	Maruvay	224	203	..	..	354	135

VILLAGE PRIMARY

8. CUDDALORE

L C. No.	Name of Village.	Main Workers							
		Total Main Workers (I-IX		Cultivators (I)		Agricultural Labourers (II)		Household Industry-Manufacturing; Processing, Servicing and Repairs [V(a)]	
		Males	Females	Males	Females	Males	Females	Males	Females
(1)	(2)	(15)	(16)	(17)	(18)	(19)	(20)	(21)	(22)
74	Krishnankuppam	693	343	464	177	157	150	..	..
75	Thambipalayam	503	119	274	31	171	86	17	..
76	Ayikuppam	405	13	191	..	173	8	3	..
77	Agaram	1,134	692	393	54	592	612	28	9
78	Anukkambattu	507	190	185	37	306	153	..	..
79	Tiruchchopuram	891	207	57	7	485	178	1	1
80	Kayalpattu	738	203	133	8	272	141	1	..
81	Kambalimedu	715	558	114	5	517	538	2	..
82	Alappakkam	218	111	45	..	130	110	1	..
83	Puvanikuppam	1,067	473	341	21	631	434	13	3
84	Idankondambattu	249	158	13	..	216	157	9	..
85	Akkatimmapuram	10	..	9	..	1	..	..	..
86	Ranganathapuram	513	48	135	5	318	39	25	..
87	Kesavanarayanapuram	175	144	84	33	83	101	..	10
88	Tambipettai	158	112	95	8	47	102	..	..
89	Peddunayakkankuppam	569	309	188	3	268	305	98	..
90	Adatharamapuram	808	143	256	31	135	111	2	1
91	Kanchamanathapuram	370	6	100	2	121	1	..	..
92	Kanjamanathanpettai	210	76	38	11	31	41	105	23
93	Tayilgunampattanam	526	110	132	4	231	102	3	..
94	Tirttanagari	860	263	270	16	484	231	28	..
95	Adinarayanapuram	608	271	187	16	339	252	5	3
96	Tanur	90	34	39	5	37	28	..	..
97 a/b	Andarmullippallam	359	205	83	8	172	183	6	1
97 b/b	Andarmullippallam	462	7	157	1	21	2	1	..
97	Total	821	212	240	9	193	185	7	1
98	Sirupalaiyur	283	244	54	42	216	198	1	..
99	Karuveppambadi	62	49	11	11	51	38	..	..
100	Kannadi	840	393	183	89	419	282	158	4
101	Adurkuppam	184	1	77	..	91	..	..	..
102	Virupakshi	991	419	211	3	454	394	232	18
103	Rajakuppam	391	84	192	32	115	49	7	..
104	Serakuppam	1,125	161	182	9	428	142	1	1
105	Parvatipuram	2,010	63	574	7	74	9	8	..
106	Karunguli	1,216	267	557	35	326	222	167	1
107	Kulakkudi	379	194	177	5	183	188	2	..
108	Nayinakuppam	225	60	178	4	16	53	..	..
109	Maruvay	429	151	215	8	161	138	17	1

CENSUS ABSTRACT

TALUK

L. C. No.	Name of Village.	Main Workers: Other Workers [III, IV, V (b) and VI to IX]		Marginal Workers.		Non-Workers	
		Males	Females	Males	Females	Males	Females
(1)	(2)	(23)	(24)	(25)	(26)	(27)	(28)
74	Krishnankuppam	72	16	14	29	516	792
75	Thambipalayam	41	2	..	1	294	644
76	Ayikuppam	38	5	4	101	316	604
77	Agaram	121	17	4	138	755	920
78	Anukkambattu	16	..	..	..	397	736
79	Tiruchchopuram	348	21	1	5	877	1,515
80	Kayalpattu	332	54	14	106	586	979
81	Kambalimedu	82	15	..	..	553	662
82	Alappakkam	42	1	..	..	184	282
83	Puvanikuppam	82	15	6	44	696	1,257
84	Idankondambattu	11	1	..	..	150	230
85	Akkatimmapuram	..	..	..	..	4	14
86	Ranganathapuram	35	4	1	41	360	796
87	Kesavanarayanapuram	8	..	..	..	112	144
88	Tambipettai	16	2	..	..	118	151
89	Pedduuayakkankuppam	15	1	..	..	324	512
90	Adatharamapuram	415	..	..	3	707	1,305
91	Kanchamanathapuram	149	3	4	1	377	644
92	Kanjamanathanpettai	36	1	..	10	150	254
93	Tayilgunampattanam	160	4	..	2	289	741
94	Tirttanagari	78	16	17	218	559	884
95	Adinarayanapuram	77	6	..	1	397	724
96	Tanur	14	1	..	..	79	114
97 a/b	Andarmullippallam	98	13	29	62	313	407
97 b/b	Andarmullippallam	283	4	..	28	335	782
97	Total	381	17	29	90	648	1,189
98	Sirupalaiyur	12	4	..	..	115	145
99	Karuveppambadi	..	..	..	..	35	35
100	Kannadi	80	18	..	..	412	795
101	Adurkuppam	16	1	5	68	118	203
102	Virupakshi	94	4	2	3	710	1,200
103	Rajakuppam	77	3	23	6	303	597
104	Serakuppam	514	9	58	71	1,143	2,076
105	Parvatipuram	1,354	47	..	2	2,025	3,677
106	Karunguli	166	9	78	232	754	1,431
107	Kulakkudi	17	1	5	9	230	441
108	Nayinakuppam	31	3	..	..	139	289
109	Maruvay	36	4	5	1	323	581

VILLAGE PRIMARY

8. CUDDALORE

L. C. No.	Name of Village	Area of Village in Hectares	Number of Occupied Residential Houses	Number of House-holds	Total Population (including Institutional and Houseless Population)		
					Persons	Males	Females
(1)	(2)	(3)	(4)	(5)	(6)	(7)	(8)
110	Arangamangalam	547·82	330	332	1,625	801	824
111 a/b	Kurunjippadi	241·95	249	266	1,203	605	598
112	Kalkunam	470·62	373	380	1,764	894	870
113	Guruvappampettai	183·17	175	179	737	378	359
114	Budampadi	188·17	143	143	684	335	349
115	Pudupettai	101·09	217	221	1,042	531	511
116	Aduiagaram	733·34	504	525	2,416	1,239	1,177
117	Kottavancheri	509·39	251	257	1,201	609	592
118 a/b	Kundiyamallur	709·85	367	406	1,756	879	877
118 b/b	Kundiyamallur		279	280	1,305	673	632
118	Total	709 85	646	686	3,061	1,552	1,509
	TALUK RURAL TOTAL	49,177 00	47,133	49 073	241,603	123,592	118,011

CENSUS ABSTRACT

TALUK

L.C. No.	Name of Village	Scheduled Castes		Scheduled Tribes.		Literates.	
		Males	Females	Males	Females	Males	Females
(1)	(2)	(9)	(10)	(11)	(12)	(13)	(14)
110	Arangamangalam	468	471	..	..	510	245
111 a/b	Kurinjippadi	70	63	..	..	296	126
112	Kalkunam	248	246	..	..	429	93
113	Guruvappampettai	..	..	..	..	245	82
114	Budampadi	90	87	..	..	140	46
115	Pudupettai	334	324	..	..	215	93
116	Aduragaram	375	324	13	10	559	176
117	Kottavancheri	208	204	3	2	335	149
118 a/b	Kundiyamallur	218	219	..	..	427	204
118 b/b	Kundiyamallur	254	252	..	..	274	73
118	Total	472	471	..	..	701	277
	TALUK RURAL TOTAL	37,452	35,990	137	127	58,042	24,575

VILLAGE PRIMARY

8. CUDDALORE

Ll. .. .o.	..e of Village	Main Workers							
		Total Main Workers (I—IX).		Cultivators (I)		Agricultural Labourers. (II)		Household Industry-Manufacturing, Processing, Servicing and Repairs [V (a)]	
		Males	Females	Males	Females	Males	Females	Males	Females
(1)	(2)	(15)	(16)	(17)	(18)	(19)	(20)	(21)	(22)
110	Arangamangalam	509	242	229	5	205	215	2	..
111 a/b	Kurinjippadi	369	76	203	11	143	64	1	..
112	Kalkunam	531	389	343	53	120	3[illegible]	20	12
113	Guruvappampettai	233	51	166	24	39		..	—
114	Budampadi	219	164	148	4	68	160	..	..
115	Pudupettai	328	236	106	16	200	216	6	..
116	Aduragaram	731	257	195	..	3[illegible]0	241	36	3
117	Kottavancheri	369	204	116	2	230	1[illegible]7	1	..
118 a/b	Kundiyamallur	534	169	315	72	160	89	7	..
118 b/b	Kundiyamallur	384	10	98	5	249	2	13	.
118	Total	918	179	413	77	418	91	20	.
TALUK RURAL TOTAL		69,940	22,403	21,493	1,909	28,820	18,627	3,427	

CENSUS ABSTRACT

TALUK

L. C. No.	Name of Village	Main Workers: Other Workers [III, IV, V (b) and VI to IX.] Males	Main Workers: Other Workers [III, IV, V (b) and VI to IX.] Females	Marginal Workers Males	Marginal Workers Females	Non-Workers Males	Non-Workers Females
(1)	(2)	(23)	(24)	(25)	(26)	(27)	(28)
110	Ara[illegible]	73	22	17	3	275	579
111 a/b	[illegible]jippadi	72	1	..	..	236	522
112	Kalkunam	48	15	9	28	354	462
113	Guruvappampettai	28	3	..	..	145	308
114	Budampadi	3	..	..	..	116	185
115	Pudupettai	16	4	..	1	203	274
116	Adur agaram	110	13	13	61	495	859
117	Kottavancheri	22	5	..	..	240	388
118 a/b	Kurdiyamallur	43	8	15	68	330	640
118 b/b	Kurdiyamallur	24	3	23	95	266	527
118	Total	67	11	38	163	596	1,167
	TALUK RURAL TOTAL	16,200	1,520	785	4,488	52,807	91,120

FOOT NOTE—1. L. C. No. 28 b/b Velisemmandalam is included in Cuddalore (M).
2. L. C. No. 56 b/b Karaiyeravittakuppam is included in Cuddalore (M).
3. L. C. No. 58 b/b Cuddalore Port (NM) is included in Cuddalore (M).
4. L. C. No. 60 b/b Pachchayankuppam is included in Cuddalore (M).
5. L. C. No. 111 b/b Kurinjippadi is included in Kurinjippadi (P).
6. Manjakuppam V. No. 36
7. Devanampattinam V No. 37
8. Vilvarayanatham V. No. 29
9. Uthamanickam V No 30,
10. Thiruppapuliyur V. No. 40
11. Sellankuppam V. No. 39
12. Vanniarpalayam V. No. 38

} Entire villages are included in Cuddalore Municipality.

13. Ellappanpettai (entire) village (V. No. 93) in included in Kurinjippadi (P)

ANNEXE

STATEMENT SHOWING THE REVENUE VILLAGES AND THEIR CONSTITUENT PANCHAYATS

8. CUDDALORE TALUK

L.C. No.	Name of Village.	Name of Panchayat in which included with alphabetical indications where there are other segment(s).	Cross reference for the other segment(s) of Panchayat.
(1)	(2)	(3)	(4)
1	Melkuppam	Nallattur a/b	2 for b/b
2	Nallattur	Nallattur b/b	1 for a/b
3	Tukkanambakkam	Tukkanambakkam	..
4	Tennambakkam	Tennambakkam	..
5	Chellancheri	Chellancheri	..
6	Pudukkadai	Pudukkadai a/b	7 for b/b
7	Vadapuram (Kilpadi)	Pudukkadai b/b	6 for a/b
8	Kilinjikkuppam	Kilinjikkuppam	..
9	Singarakkudi	Singarakkudi	..
10	Madalappattu	Madalappattu	..
11	Kil Alinjipattu	Kil Alinjipattu a/b	12 for b/b
12	Nagappanur	Kil Alinjipattu b/b	11 for a/b
13	Melabinjippattu	Melabinjippattu	..
14	Odalappattu	Kilkumaramangalam a/b	15 for b/b
15	Kilkumaramangalam	Kilkumaramangalam b/b	14 for a/b
16	Karanappattu	Karanappattu	..
17	Pallippattu	Pallippattu	..
18	Malaipperumal Agaram	Malaipperumal Agaram	..
19	Ullerippattu	Ullerippattu	..
20	Karaimedu	Karaimedu	..
21	Tiruppanambakkam	Tiruppanambakkam a/c	22 for b/c 24 for c/c
22	Kalaiyur	Tiruppanambakkam b/c	21 for a/c 24 for c/c
23	Alagiyanattam	Alagiyanattam	..
24	Irandayiravilagam	Tiruppanambakkam c/c	21 for a/c 22 for b/c
25	Vellappakkam	Vellappakkam	..
26	Marudadu	Marudadu a/b	36 for b/b
27	Nattampattu	Nattampattu	..
28 a/b	Vehsemmandalam	Kondur a/b	34 for b/b
29	Chinnakanganankuppam	Periakanganankuppam a/b	33 for b/b
30	Subavuppalavadi	Nanamedu a/b	31 b/b for b/b
31 a/b	Gunduvuppalavadi	Gunduvuppalavadi	..
31 b/b	Gunduvuppalavadi	Nanamedu b/b	30 for a/b
32	Uchchimedu	Uchchimedu	..
33	Periyakanganankuppam	Periyakanganankuppam b/b	29 for a/b
34	Kondur	Kondur b/b	28 a/b for a/b
35	Tottappattu	Tottappattu	..
36	Senjikumarapuram	Marudadu b/b	26 for a/b

ANNEXE

8. CUDDALORE TALUK

L.C. No.	Name of Village	Name of Panchayat in which included with alphabetical indications where there are other segment(s).	Cross reference for the other segment(s) of Panchayat.
(1)	(2)	(3)	(4)
37	Varakalpattu	Varakalpattu	..
38	Karamanikkuppam	Karamanikkuppam	..
39	Konamangalam	Konamangalam	..
40	Pillali	Pillali	..
41	Tiruvandipuram	Tiruvandipuram a/b	47 for b/b
42	Padirikkuppam	Padirikkuppam a/b	43 for b/b
43	Koothapakkam	Padirikkuppam b/b	42 for a/b
44	Karuppadittundu	Arisipperiyankuppam a/e	45 for b/e 46 for c/e 55 for d/e 57 for e/e
45	Arisipperiyankuppam	Arisiperiyankuppam b/e	44 for a/e 46 for c/e 55 for d/e 57 for e/e
46	Kumarapettai	Arisiperiyankuppam c/e	44 for a/e 45 for b/e 55 for d/e 57 for e/e
47	Otteri	Tiruvandipuram b/b	41 for a/b
48	Tirumanikkuli	Tirumanikkuli	..
49	Vanamadevi	Vanamadevi	..
50	Vilangalpattu	Vilangalpattu	..
51 a/b	Naduvirappattu	Naduvirappattu	..
51 b/b	Naduvirappattu	Kumalankulam	..
52	Chennappanayakkanpalaiyam	Chennappanayakkanpalaiyam	..
53 a/b	Vellakarai	Vellakarai	..
53 b/b	Vellakarai	Kodukkampalayam	..
54	Ramapuram	Ramapuram a/b	64 for b/b
55	Mavadippalaiyam	Arisiperiyankuppam d/e	44 for a/e 45 for b/e 46 for c/e 57 for e/e
56 a/b	Karaiyeravittakuppam	Karaiyeravittakuppam	..
57	Vettukkulam	Arisiperiyankuppam c/e	44 for a/e 45 for b/e 46 for c/e 55 for d/e
58 a/b	Cuddalore Port (NM)	Cuddalore Port (NM)	..
59	Ponnaiyankuppam	Karaikadu a/b	62 for b/b
60 a/b	Pachchaiyankuppam	Pachchaiyankuppam	..
61	Kudikkadu	Kudikkadu	..

ANNEXE

STATEMENT SHOWING THE REVENUE VILLAGES AND THEIR CONSTITUENT PANCHAYATS

8. CUDDALORE TALUK

L. C. No.	Name of Village.	Name of Panchayat in which included with alphabetical indications where there are other segment(s).	Cross reference for the other segment(s) of Panchayat.
(1)	(2)	(3)	(4)
62	Keraikkadu	Keraikkadu b/b	59 for a/b
63	Annavalli	Annavalli	..
64	Gangamanayakkankuppam	Ramapuram b/b	54 for a/b
65	Valudalambattu	Valudalambattu	..
66	Tondamanattam	Tondamanattam	..
67	Sedappalayam	Sedappalayam	..
68	Tiyagavalli	Tiyagavalli	..
69	Sembankuppam	Sembankuppam	..
70	Kodandaramapuram	Kodandaramapuram	..
71	Ambalavanampettai	Ambalavanampettai	..
72	Toppukollai	Krishnankuppam a/c	73 for b/c 74 for c/c
73	Timmaravuttankuppam	Krishnankuppam b/c	72 for a/c 74 for c/c
74	Krishnankuppam	Krishnankuppam c/c	72 for a/c 73 for b/c
75	Thambipalayam	Thambipalayam	..
76	Ayikuppam	Ayikuppam a/c	84 for b/c 85 for c/c
77	Agaram	Agaram	..
78	Anukkambattu	Anukkambattu	..
79	Tiruchchopuram	Tiruchchopuram	..
80	Kayalpattu	Kayalpattu	..
81	Kambalimedu	Alappakkam a/b	82 for b/b
82	Alappakkam	Alappakkam b/b	81 for a/b
83	Puvanikuppam	Puvanikuppam	..
84	dankondambattu	Ayikuppam b/c	76 for a/c 85 for c/c
85	Akkatimmapuram	Ayikuppam c/c	76 for a/c 84 for b/c
86	Ranganathapuram	Ranganathapuram	..
87	Kesavanarayanapuram	Tambipettai a/b	88 for b/b
88	Tambipettai	Tambipettai b/b	87 for a/b
89	Peddunayakkankuppam	Peddunayakkankuppam a/b	92 for b/b
90	Abatharanapuram	Vadalur b/d	105 for a/d 91 for c/d 104 for d/d
91	Kanchamanathapuram	Vadalur c/d	105 for a/d 90 for b/d 104 for d/d

ANNEXE

8. CUDDALORE TALUK

L.C. No.	Name of Village	Name of Panchayat in which included with alphabetical indications where there are other segment (s).	Cross reference for the other segment (s) of Panchayat.
(1)	(2)	(3)	(4)
92	Kanjamandanpettai	Peddunayakkankuppam b/b	89 for a/b
93	Tayilgunampattanam	Tayilgunampattanam	..
94	Tirttanagari	Tirttanagari	..
95	Adinarayanapuram	Adinarayanapuram a/b	96 for b/b
96	Tanur	Adinarayanapuram b/b	95 for a/b
97 a/b	Andarmullippallam	Andarmullippallam	..
97 b/b	Andarmullippallam	Vandiyampalam	..
98	Sirupalaiyur	Sirupalaiyur a/b	99 for b/b
99	Karuveppambadi	Sirupalaiyur b/b	98 for a/b
100	Kannadi	Kannadi	..
101	Adurkuppam	Virupakshi a/b	102 for b/b
102	Virupakshi	Virupakshi b/b	101 for a/b
103	Rajakuppam	Arangamangalam a/b	110 for b/b
104	Surakuppam	Vadalur d/d	105 for a/d
			90 for b/d
			91 for c/d
105	Parvatipuram	Vadalur a/d	90 for b/d
			91 for c/d
			104 for d/d
106	Karunguli	Karunguli	
107	Kulakkudi	Kulakkudi	..
108	Nayinakuppam	Nayinakuppam	..
109	Maruvay	Maruvay	..
110	Arangamangalam	Arangamangalam b/b	103 for a/b
111 a/b	Kurinjippadi	Varadarajanpettai	..
112	Kalkunam	Kalkunam	..
113	Guruvappampettai	Guruvappampettai	..
114	Buddampadi	Buddampadi	..
115	Melapudupettai	Melapudupettai	..
116	Aduragaram	Aduragaram	..
117	Kottavancheri	Kottavancheri	..
118 a/b	Kundiyamallur	Kundiyamallur	..
118 b/b	Kundiyamallur	Kallayankuppam	

URBAN PRIMARY

8. CUDDALORE

L.C. No.	Name of Town/ Ward.	Area of Town in Km².	Number of Occupied Residential Houses	Number of House-holds	Total Population (including Institutional and Houseless Population)		
					Persons	Males	Females
(1)	(2)	(3)	(4)	(5)	(6)	(7)	(8)
IX	GUDDALORE (M)						
	Ward 1	..	941	999	5,003	2,581	2,422
	2	..	940	1,023	5,455	2,719	2,736
	3	..	539	653	3,545	1,827	1,718
	4	..	771	853	4,204	2,127	2,077
	5	..	513	599	3,299	1,669	1,630
	6	..	445	506	2,581	1,340	1,241
	7	..	539	626	2,694	1,407	1,287
	8	..	719	770	3,792	1,997	1,795
	9	..	764	834	4,360	2,245	2,115
	10	..	782	872	4,514	2,363	2,151
	11	..	888	936	4,784	2,445	2,339
	12	..	661	739	3,741	1,858	1,883
	13	..	599	783	3,963	2,007	1,956
	14	..	444	527	2,768	1,434	1,334
	15	..	398	490	3,114	1,492	1,622
	16	..	759	885	4,403	2,322	2,081
	17	..	895	988	4,898	2,560	2,338
	18	..	351	478	2,634	1,324	1,310
	19	..	378	528	3,051	1,541	1,510
	20	..	323	500	2,750	1,433	1,317
	21	..	510	723	3,613	1,817	1,796
	22	..	647	754	3,836	1,957	1,879
	23	..	715	790	3,710	1,877	1,833
	24	..	540	636	3,248	1,692	1,556
	25	..	715	760	3,525	1,787	1,738
	26	..	619	642	3,119	1,582	1,537
	27	..	581	605	2,828	1,432	1,406
	28	..	545	560	3,124	1,528	1,596
	29	..	496	540	3,194	1,623	1,571
	30	..	651	670	3,607	1,811	1,796
	31	..	543	628	3,328	1,666	1,662
	32	..	386	485	2,618	1,301	1,317
	33		459	520	2,730	1,306	1,424
	34	..	368	492	2,432	1,205	1,227
	35	..	675	692	3,557	1,812	1,745
	36		657	694	3,593	1,831	1,762
	TOWN TO	[illegible]	21,665	24,802	127,625	64,918	62,707

CENSUS ABSTRACT

TALUK

L. C. No.	Name of Town/ Ward.	Scheduled Castes		Scheduled Tribes		Literates	
		Males	Females	Males	Females	Males	Females
(1)	(2)	(9)	(10)	(11)	(12)	(13)	(14)
IX	CUDDALORE (M)						
	Ward 1	89	62	65	62	1,777	1,263
	2	984	999	23	22	2,003	1,8[illegible]
	3	1	2	5	3	1,513	1,226
	4	100	95	..	..	1,454	999
	5	192	197	..	..	1,216	867
	6	24	46	..	..	1,097	804
	7	9	8	11	10	1,243	1,034
	8	197	178	..	..	1,554	1,029
	9	172	160	..	..	1,014	575
	10	228	192	..	..	1,716	1,108
	11	9	7	..	..	1,941	1,478
	12	307	304	..	.	1,344	1,059
	13	..	..	51	50	1,468	1,131
	14	4	7	..	..	1,211	1,039
	15	41	51	2	6	1,213	1,211
	16	782	764	..	..	1,416	831
	17	372	391	14	16	1,683	947
	18	..	..	..	..	1,678	901
	19	..	..	..	..	1,298	1,052
	20	..	..	..	..	1,227	1,041
	21	312	305	..	..	1,415	1,148
	22	400	389	3	2	1,2[illegible]	833
	23	11	11	19	17	1,093	570
	24	6	9	..	..	1,163	728
	25	750	731	..	..	912	517
	26	393	380	..	.	94[illegible]	589
	27	719	687	..	..	70[illegible]	366
	28	28	23	..	..	717	40[illegible]
	29	7	26	..	..	1,031	700
	30	241	242	..	..	1,196	802
	31	..	2	1	..	1,295	1,016
	32	4	6	3	3	1,038	885
	33	140	141	..	..	861	657
	34	..	.	..	..	1[illegible]	736
	35	167	171	..	..	1,220	84[illegible]
	36	114	411	..	..	1,27[illegible]	971
	TOWN TOTAL	7,103	6,997	197	191	45,406	32,444

URBAN PRIMARY

8. CUDDALORE

L.C. No.	Name of Town/ Ward.	Main Workers: Total Main Workers (I–IX)		Cultivators (I)		Agricultural Labourers (II)		Household Industry-Manufacturing, Processing, Servicing and Repairs [V (a)]	
		Males	Females	Males	Females	Males	Females	Males	Females
(1)	(2)	(15)	(16)	(17)	(18)	(19)	(20)	(21)	(22)
IX	CUDDALORE (M)								
	Ward 1	1,118	[illegible]3	56	...	127	5	12	1
	2	1,211	247	56	1	38	13	7	..
	3	728	[illegible]9	20	..	4	..	2	..
	4	[illegible]80	96	35	..	34	3	8	9
	5	724	45	44	..	..	..	8	[illegible]
	6	666	71	42	..	26	...	[illegible]	5
	7	6[illegible]3	93	45	1	2	..	10	..
	8	864	54	10	1	39	..	..	..
	9	1,083	27	2	..	75	..	..	..
	10	960	135	17	..	16	..	[illegible]	..
	11	1,044	106	20	..	2	..	1	..
	12	869	98	15	..	1	..	7	2
	13	1,016	97	19	4	2	..	5	1
	14	657	83	43	2	1	..	1	2
	15	573	212	29	1	5	..	6	..
	16	1,239	120	15	1	56	10	38	6
	17	1,237	275	41	...	141	161	100	2
	18	599	55	35	..	12	..	59	3
	19	7[illegible]3	73	38	..	1	1	55	6
	20	601	85	38	..	27	..	18	..
	21	838	162	27	..	110	10[illegible]	44	..
	22	1,048	109	53	1	253	51	33	4
	23	1,101	238	46	1	130	46	453	99
	24	825	73	30	2	15	5	99	13
	25	951	265	15	..	304	196	138	29
	26	[illegible]00	265	21	2	200	211	351	41
	27	775	377	26	1	337	306	17	11
	28	776	85	2	..	..	..	..	51
	29	831	48	3	1	..	..	3	15
	30	784	45	12	..	..	..	15	..
	31	715	100	20	..	1	..	17	4
	32	565	58	47	4	..	1	28	6
	33	4[illegible]0	38	24	..	1	.	14	7
	34	558	41	17	..	1	..	48	14
	35	867	82	16	..	50	8	80	12
	36	894	87	8	2	14	1	118	25
	TOWN TOTAL ..	**30,573**	**4,277**	**997**	**25**	**2,025**	**1,150**	**1,814**	**369**

CENSUS ABSTRACT

TALUK

L.C. No.	Name of Town/ Ward.	Main Workers: Other Workers [III. IV, V (b) and VI to IX.] Males	Main Workers: Other Workers [III. IV, V (b) and VI to IX.] Females	Marginal Workers Males	Marginal Workers Females	Non-Workers Males	Non-Workers Females
(1)	(2)	(23)	(24)	(25)	(26)	(27)	(28)
IX	CUDDALORE (M)						
	Ward I	928	127	15	7	1,448	1,282
	2	1,110	203	13	6	1,495	2,483
	3	692	99	2	1	1,097	1,618
	4	903	84	2	..	1,145	1,981
	5	672	44	..	..	945	1,585
	6	595	66	1	..	673	1,170
	7	627	92	.	1	714	1,193
	8	815	53	2	..	1,131	1,741
	9	1,006	27	1	1	1,161	2,087
	10	922	135	3	5	1,400	2,011
	11	1,021	106	9	3	1,392	2,230
	12	846	96	3	2	986	1,783
	13	990	92	3	4	988	1,855
	14	612	79	2	1	775	1,250
	15	531	211	..	..	919	1,410
	16	1,130	103	11	72	1,072	1,889
	17	955	112	6	14	1,317	2,049
	18	493	52	20	4	705	1,251
	19	699	66	...	4	748	1,433
	20	518	85	4	2	828	1,230
	21	657	60	7	25	972	1,609
	22	709	53	..	..	909	1,770
	23	472	92	4	2	772	1,593
	24	681	53	..	2	867	1,481
	25	494	40	24	170	812	1,303
	26	328	11	3	62	679	1,210
	27	395	59	..	..	657	1,029
	28	774	34	..	..	752	1,511
	29	825	32	..	3	792	1,520
	30	757	45	1	..	1,026	1,751
	31	677	96	1	5	950	1,557
	32	490	47	2	3	734	1,256
	33	451	31	4	2	812	1,384
	34	492	27	18	38	629	1,148
	35	721	62	10	3	935	1,660
	36	754	59	29	13	908	1,662
	TOTAL ..	25,737	2,733	200	455	34,145	57,975

URBAN PRIMARY

8. CUDDALORE

L.C. No.	Name of Town/Ward.	Area of Town in Km.	Number of Occupied Residential Houses.	Number of House-holds.	Total Population (including Institutional and Houseless Population).		
					Persons	Males	Females
(1)	(2)	(3)	(4)	(5)	(6)	(7)	(8)
X	KURINJIPADI (P)						
	Ward 1	..	497	510	2,523	1,380	1,143
	2	..	349	357	1,709	850	859
	3	..	306	376	1,772	891	
	4	..	208	257	1,202	593	609
	5	..	138	143	726	370	356
	6	..	186	196	1,019	507	512
	7	..	237	247	1,159	614	545
	8	..	275	308	1,492	735	757
	9	..	236	254	1,320	680	640
	10	..	255	266	1,259	614	645
	11	..	222	276	1,374	686	688
	12	..	80	93	457	231	226
	13	..	223	246	1,206	622	584
	14	..	496	509	2,421	1,227	1,194
	TOWN TOTAL	12·91	3,708	4,038	19,639	10,000	9,639
TALUK URBAN TOTAL		40·62	25,373	28,840	147,264	74,918	72,346

CENSUS ABSTRACT

TALUK

L. C. No.	Name of Town/Ward.	Scheduled Castes.		Scheduled Tribes.		Literates.	
		Males.	Females.	Males.	Females.	Males.	Females.
(1)	(2)	(9)	(10)	(11)	(12)	(13)	(14)
X	KURINJIPADI (P)						
	Ward 1	108	28	..	..	985	486
	2	453	436	..	..	242	18
	3	3	9	..	..	663	423
	4	..	..	..	..	396	260
	5	..	..	..	..	276	160
	6	2	4	..	..	398	272
	7	46	53	..	..	400	205
	8	..	..	..	..	497	328
	9	..	..	..	..	463	254
	10	323	350	..	..	309	141
	11	..	..	..	..	432	235
	12	..	..	..	..	172	100
	13	..	..	..	..	331	145
	14	399	417	..	..	561	143
	TOWN TOTAL	1,334	1,297	..	..	6,125	3,250
TALUK URBAN TOTAL		8,437	8,294	197	191	51,531	35,694

URBAN PRIMARY

8. CUDDALORE

L.C. No.	Name of Town/Ward.	Main Workers: Total Main Workers. (I-IX)		Cultivators (I)		Agricultural Labourers (II)		Household Industry-Manufacturing, Processing, Servicing and Repairs [V (a)]	
		Males	Females	Males	Females	Males	Females	Males	Females
(1)	(2)	(15)	(16)	(17)	(18)	(19)	(20)	(21)	(22)
X	KURINJIPADI (P)								
	Ward 1	657	58	207	7	38	5	70	1
	2	442	305	5	4	308	290	67	4
	3	450	70	27	1	12	9	126	35
	4	322	81	9	1	23	8	79	46
	5	170	39	15	1	2	..	47	23
	6	261	31	16	1	3	4	24	3
	7	341	47	22	4	39	17	49	6
	8	355	24	12	2	3	..	78	10
	9	361	25	52	5	11	2	25	5
	10	381	169	27	1	96	154	88	9
	11	360	25	61	11	10	2	85	6
	12	123	10	2	..	1	5	80	4
	13	335	10	67	1	12	4	105	1
	14	654	416	237	58	233	320	24	4
	TOWN TOTAL	**5,202**	**1,310**	**759**	**97**	**791**	**820**	**947**	**157**
TALUK URBAN TOTAL		**35,775**	**5,587**	**1,756**	**122**	**2,816**	**1,970**	**2,761**	**526**

CENSUS ABSTRACT

TALUK

L.C. No	Name of Town/ Ward.	Main Workers: Other Workers [III, IV, V (b) and VI to IX]		Marginal Workers		Non-Workers	
		Males	Females	Males	Females	Males	Females
(1)	(2)	(23)	(24)	(25)	(26)	(27)	(28)
X	KURINJIPADI (P)						
	Ward 1	342	45	..	2	723	1,083
	2	62	7	1	6	407	548
	3	285	25	..	25	441	786
	4	211	26	..	1	271	527
	5	106	15	..	..	200	317
	6	218	23	..	..	246	481
	7	231	20	..	..	273	498
	8	262	12	3	10	377	723
	9	273	13	..	..	319	615
	10	170	5	..	..	233	476
	11	204	6	..	..	326	663
	12	30	1	..	..	118	216
	13	151	4	..	..	287	574
	14	160	34	17	29	556	749
	TOWN TOTAL	2,705	236	21	73	4,777	8,256
TALUK URBAN TOTAL		**28,442**	**2,969**	**221**	**528**	**38,922**	**66,281**

FOOT NOTE:— LIST OF VILLAGES INCLUDED IN EACH TOWN.

L.C. No.	Name of Town	L C. No.	Name of Village
IX	Cuddalore (M)	28 b/b	Velisemmandalam
		56 b/b	Karaiyeravittakuppam
		58 b/b	Cuddalore (Port)
		60 b/b	Pachchayankuppam
		V. No. 36	Manjakuppam
		V. No. 37	Devanampattinam
		V. No. 28	Vilvarayanattam
		V. No. 30	Utharamanickam
		V. No. 40	Thiruppapuliyur
		V. No. 39	Sellankuppam
		V. No. 38	Vanniyarpalayam
X	Kurinjipadi (P)	111 b/b	Kurinjipadi
		V. No. 93	Ellappanpettai

URBAN PRIMARY CENSUS ABSTRACT

Appendix

Total, Scheduled Caste and Scheduled Tribe Population—Urban Blockwise.

8. CUDDALORE TALUK

Location Code Number.	Name of Town/Ward/ Urban Block.	E. B. No.	Total Population.	Scheduled Castes.	Scheduled Tribes.
(1)	(2)		(3)	(4)	(5)
IX	CUDDALORE (M)				
	Ward No. 1	1	905	23	..
		2	835	15	107
		3	661	10	12
		4	922	59	..
		5	894	28	2
		6	786	15	6
	Total		5,003	151	127
	Ward No. 2	7	626	10	11
		8	989	272	34
		9	603	405	..
		10	703	485	..
		11	556	504	..
		12	922	303	..
		13	536	..	..
		14	520	4	..
	Total		5,455	1,983	45
	Ward No. 3	15	715	..	8
		16	603	..	..
		17	818	3	..
		18	608	..	..
		19	801	..	..
	Total		3,545	3	8
	Ward No. 4	20	798	..	..
		21	666	7	..
		22	763	8	..
		23	685	52	..
		24	609	104	..
		25	683	24	..
	Total		4,204	195	..
	Ward No. 5	26	662	..	..
		27	584	..	..
		28	808	388	..
		29	510	..	..
		30	735	1	..
	Total		3,299	389	..
	Ward No. 6	31	828	9	..
		32	720	28	..
		33	539	33	..
		34	485	..	..
	Total		2,581	70	..

URBAN PRIMARY CENSUS ABSTRACT

Appendix

Total, Scheduled Caste and Scheduled Tribe Population—Urban Blockwise.

8. CUDDALORE TALUK

Location Code Number.	Name of Town/Ward/ Urban Block.	E. B. No.	Total Population.	Scheduled Castes.	Scheduled Tribes.
(1)	(2)		(3)	(4)	(5)
IX	CUDDALORE (M)				
	Ward No. 7	35	813	9	.
		36	767	..	21
		37	507	7	..
		38	607	1	..
	Total		2,694	17	21
	Ward No. 8	39	512	183	..
		40	1122	92	—
		41	776	2	
		42	502	98	..
		43	880	..	
	Total		3,792	375	..
	Ward No. 9	44	691	332	..
		45	727	..	..
		46	680	—	..
		47	778	.	..
		48	802	..	..
		49	682	..	..
	Total		4,360	332	..
	Ward No. 10	50	811	114	..
		51	678	18	..
		52	479	..	..
		53	446	212	—
		54	594	12	..
		55	504	12	..
		56	467	51	..
		57	535	1	..
	Total		4,514	420	..
	Ward No. 11	58	641	4	..
		59	956	7	..
		60	548	..	..
		61	453	..	..
		62	836	..	..
		63	634	5	..
		64	716	..	..
	Total		4,784	16	..
	Ward No. 12	65	553	..	..
		66	549	..	..
		67	788	..	..
		68	607	215	..
		69	644	11	..
		70	600	385	.
	Total		3,741	611	

URBAN PRIMARY CENSUS ABSTRACT

Appendix

Total, Scheduled Caste and Scheduled Tribe Population—Urban Blockwise

8. CUDDALORE TALUK

Location Code Number.	Name of Town/Ward/ Urban Block.		Total Population.	Scheduled Castes.	Scheduled Tribes.
(1)	(2)		(3)	(4)	(5)
		E. B. No.			
IX CUDDALORE (M)					
	Ward No. 13	71	547	..	..
		72	588	..	..
		73	904	..	101
		74	509	..	..
		75	648	..	..
		76	767	..	..
	Total		3,963	..	101
	Ward No. 14	77	549	..	..
		78	641	11	..
		79	512	..	..
		80	578	..	..
		81	488	..	..
	Total		1,768	11	..
	Ward No. 15	82	715	1	..
		83	823	57	..
		84	527	26	8
		85	524	..	..
		86	525	8	..
	Total		3,114	92	8
	Ward No. 16	87	642	39	..
		88	656	49	..
		89	524	65	..
		90	587	4	..
		91	450	..	..
		92	844	788	..
		93	700	601	..
	Total		4,403	1,546	..
	Ward No. 17	94	589	..	..
		95	601	596	..
		96	854	..	..
		97	497	..	..
		98	643	..	..
		99	834	..	..
		100	880	167	30
	Total		4,898	763	3
	Ward No. 18	101	716	..	.
		102	803	..	..
		103	769	..	.
		104	546	..	..
			2,634	..	.

URBAN PRIMARY CENSUS ABSTRACT

Appendix

Total, Scheduled Castes and Scheduled Tribes Population—Urban Blockwise.

8. CUDDALORE TALUK

Location Code Number. (1)	Name of Town/Ward/ Urban Block. (2)	E. B. No.	Total Population. (3)	Scheduled Castes. (4)	Scheduled Tribes. (5)
IX	CUDDALORE (M)				
	Ward No. 19	105	571	..	..
		106	937	..	..
		107	781	..	..
		108	762	..	..
	Total		3,051	..	..
	Ward No. 20	109	922	..	..
		110	806	..	..
		111	497	..	..
		112	525	..	..
	Total		2,750		..
	Ward No. 21	113	623	602	..
		114	628	..	..
		115	815	5	..
		116	634	..	..
		117	903	10	..
	Total		3,613	617	..
	Ward No. 22	118	705	..	..
		119	747	..	..
		120	775	697	5
		121	691	56	..
		122	485	36	..
		123	433	..	..
	Total		3,836	789	5
	Ward No. 23	124	517	10	11
		125	545	..	..
		126	756	..	..
		127	746	12	..
		128	693	..	..
		129	453	..	25
	Total		3,710	22	36
	Ward No. 24	130	643	..	..
		131	526	15	..
		132	669	..	..
		133	789	..	..
		134	731	..	..
	Total		3,248	15	..
	Ward No. 25	135	709	709	..
		136	735	22	..
		137	585	41	..
		138	517	203	..
		139	425	425	..
		140	554	81	..
	Total		3,525	1,481	..

URBAN PRIMARY CENSUS ABSTRACT

Appendix

Total, Scheduled Castes and Scheduled Tribes Population—Urban Blockwise.

8. CUDDALORE TALUK

Location Code Number.	Name of Town/Ward/ Urban Block.		Total Population.	Scheduled Castes.	Scheduled Tribes.
(1)	(2)		(3)	(4)	(5)
		E. B. No.			
IX CUDDALORE (M)					
	Ward No. 26	141	697	..	..
		142	759	..	..
		143	778	773	..
		144	885	..	..
	Total		3,119	773	..
	Ward No. 27	145	738	121	..
		146	528	528	..
		147	725	721	..
		148	847	36	..
	Total		2,838	1,406	..
	Ward No. 28	149	626	8	..
		150	536	..	..
		151	573	..	..
		152	662	43	..
		153	727	..	..
	Total		3,124	51	..
	Ward No. 29	154	467	..	..
		155	537	..	..
		156	736	5	..
		157	770		..
		158	684	28	..
	Total		3,194	33	..
	Ward No. 30	159	786	335	..
		160	741	29	..
		161	760	4	..
		162	604	115	..
		163	716	..	..
	Total		3,607	483	..
	Ward No. 31	164	618	..	..
		165	491	..	1
		166	694	..	..
		167	846	..	..
		168	679	2	..
	Total		3,328	2	1
	Ward No. 32	169	881	..	6
		170	801	10	..
		171	500	..	..
		172	436	..	..
	Total		2,618	10	6

URBAN PRIMARY CENSUS ABSTRACT

Appendix

Total, Scheduled Castes and Scheduled Tribes Population—Urban Blockwise.

8. CUDDALORE TALUK

Location Code Number.	Name of Town/Ward/ Urban Block.		Total Population.	Scheduled Castes.	Scheduled Tribes
(1)	(2)		(3)	(4)	(5)
		E. B. No.			
IX	CUDDALORE (M)				
	Ward No. 33	173	525	—	..
		174	505	..	..
		175	637	..	..
		176	551	..	..
		177	512	281	..
	Total		2,730	281	..
	Ward No. 34	178	651	..	..
		179	621	..	..
		180	610	..	..
		181	550	..	..
	Total		2,432	..	..
	Ward No. 35	182	681	45	..
		183	554	25	..
		184	660	17	..
		185	552	..	..
		186	641	27	..
		187	469	224	..
	Total		3,557	338	..
	Ward No. 36	188	462		..
		189	585	204	..
		190	626	47	..
		191	531	..	..
		192	626	..	..
		193	763	574	..
	Total		3,593	825	..
	TOWN TOTAL		127,625	14,100	388
X	KURINJIPADI (P)				
	Ward No. 1	340	983	111	..
		341	855	8	..
		342	685	17	..
	Total		2,523	136	..
	Ward No. 2	343	484	..	..
		344	327	191	..
		345	698	698	..
	Total		1,509	889	..
	Ward No. 3	346	788	6	..
		347	984	6	..
	Total		1,772	12	—
	Ward No. 4	348	635	..	..
		349	557		—
	Total		1,292	..	..

URBAN PRIMARY CENSUS ABSTRACT

Appendix

Total, Scheduled Castes and Scheduled Tribes Population—Urban Blockwise.

8. CUDDALORE TALUK

Location Code Number. (1)	Name of Town/Ward/ Urban Block. (2)	E. B. No.	Total Population. (3)	Scheduled Castes. (4)	Scheduled Tribes. (5)
X	KURINJIPADI (P)				
	Ward No. 5	350	726	..	..
	Ward No. 6	351	627	..	..
		352	392	..	..
	Total	..	1,019	6	..
	Ward No. 7	353	494	..	..
		354	665	99	..
	Total	..	1,159	99	..
	Ward No. 8	355	870	..	..
		356	622	..	..
	Total	..	1,492	..	.
	Ward No. 9	357	748	..	.
		358	572	..	..
	Total	..	1,320	..	..
	Ward No. 10	359	608	22	..
		360	651	651	..
	Total	..	1,259	673	..
	Ward No. 11	361	778	..	..
		362	596	..	..
	Total	..	1,374	..	..
	Ward No. 12	363	457	..	..
	Ward No. 13	364	570	..	..
		365	636	..	..
	Total	..	1,206	..	..
	Ward No. 14	366	754	147	..
		367	688	517	..
		368	979	152	..
	Total	..	2,421	816	..
	TOWN TOTAL	..	19,639	2,631	..

9. VRIDDHACHALAM TALUK

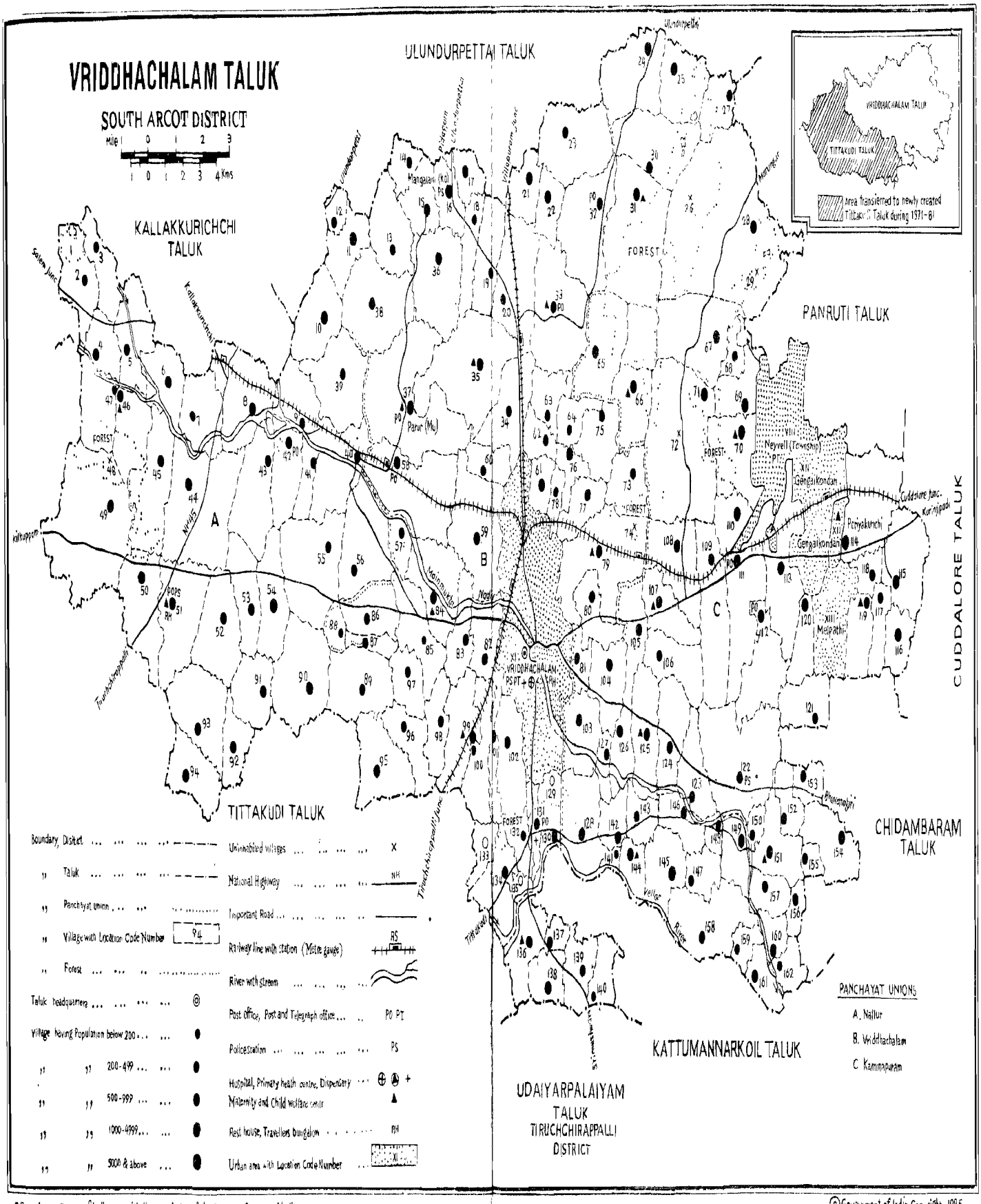

Based upon Survey of India map with the permission of the Surveyor General of India.

© Government of India Copyright 1985.

P.Z.Press C.S.O., Madras.5

ALPHABETICAL LIST OF VILLAGES

9. VRIDDHACHALAM TALUK

Serial No.	Name of Village.	L.C. No.	Serial No.	Name of Village.	L.C. No.
(1)	(2)	(3)	(1)	(2)	(3)
1	Adanur (Kulappakkam)	126	46	Kattuparur	13
2	Adanur (Uttangal)	153	47	Kavanai	62
3	Adiyur	6	48	Kavanur	158
4	Agaram (Mukhasa)	36	49	Kilakurichchi	46
5	Agaram (Uttangal)	108	50	Kilpadi	118
6	Aivadugudi	8	51	Kilpalaiyur	148
7	Alachikudi	102	52	Kinanur	123
8	Aladi	32	53	Kiramangalam	159
9	Alanduraipattu	133	54	Kirambur	88
10	Ammeri	70	55	Kiranur	144
11	Ammeri R.F.	71	56	Kodukkur	97
12	Arasakkuli	107	57	Kodumanur	147
13	Aziznagar	112	58	Kollattankurichchi (Pennadam)	135
14	Chinnakappankulam	68	59	Kolliruppu	69
15	Chinnapandarankuppam	78	60	Kottanur (Kottappattu)	54
16	Chinnaparur	58	61	Kottanur (Pandavarpattu)	5
17	Chinnattukkurichchi	140	62	Komangalam	83
18	Chinnavadavadi	60	63	Kottagam	116
19	Chitterikuppam	63	64	Kotteri	66
20	Chittur	55	65	Kottumulai	157
21	Devankudi	149	66	Kovilanur	17
22	Dharmanallur	154	67	Kulappakkam (Eranji)	7
23	Erumanur	59	68	Kulappakkam (Uttangal)	106
24	Gopalapuram	124	69	Kumaramangalam	125
25	Gopurapuram	76	70	Kunankurichchi	110
26	Idaichchittur	38	71	Kuppanattam	79
27	Idaiyur	95	72	Maligaimedu	4
28	Ilamangalam (Kasba)	101	73	Managatti	119
29	Ilangiyanur	9	74	Manakkollai	31
30	Irulakkurichchi	30	75	Manavalanallur	82
31	Iruppu	28	76	Mangalam (Kottappattu)	16
32	Irusalakuppam	64	77	Mangalam (Uttangal)	111
33	Kachchiperumalnattam	57	78	Mannanpadi	89
34	Kachchirayanattam	75	79	Marungur	145
35	Kaliyamedu	92	80	Marur	3
36	Kammapuram	122	81	Mattur	33
37	Kanadakandan	77	82	Mavadandal (Kullappakkam)	104
38	Karkudal	103	83	Mavadandal (Tirukkoyilur)	12
39	Karmangudi	128	84	Melkurichchi	47
40	Karmangudi R.F.	129	85	Melpalaiyur	143
41	Karnattam	15	86	Memattur	40
42	Karuveppilankurichchi	131	87	Mudanai	72
43	Kattiyanallur	21	88	Mudappuli	27
44	Kattumayilur	45	89	Mukundanallur	98
45	Kattumayilur R.F.	48	90	Mummudi Cholagan	121
			91	Nadiyappattu	25
			92	Nagar	43
			93	Nallur	42
			94	Naraiyur	52
			95	Narimanam	73
			96	Narimanam R.F.	74
			97	Nemam	130
			98	Niramani	94
			99	Ottimedu	102
			100	Padukalanattam	87
			101	Palaiyapattanam	65
			102	Palakkollai	24

ALPHABETICAL LIST OF VILLAGES
9. VRIDDHACHALAM TALUK

Serial No.	Name of Village.	L.C. No.	Serial No.	Name of Village.	L.C. No.
(1)	(2)	(3)	(1)	(2)	(3)
103	Pallippattu	18	133	Semakottai R.F.	26
104	Paravallur	84	134	Sembalakkurichchi	61
105	Parur (Mukhasa)	37	135	Seppakkam	44
106	Pavalangudi (Devankudi)	161	136	Seppalanattam	115
107	Pavalangudi (Kovilanur)	22	137	Setuvarayankuppam	2
108	Peralaiyur	132	138	Sirunisalur	50
109	Perambalur	96	139	Siruvanbar	11
110	Periyakappankulam	67	140	Siruvarappur	151
111	Periyakkurichchi	114	141	Sottavanam	127
112	Periyanisalur	49	142	Terkuvadakkuputtur	136
113	Periyavadavadi	34	143	Tiruppayar	53
114	Perundurai	160	144	Tolur	146
115	Peruvarappur	156	145	Toravalur	85
116	Pinjanur	39	146	Uttangal	109
117	Podaiyur (Devastanam)	90	147	Uyyakkondaravi	117
118	Ponneri (Kulappakkam)	81	148	Vadakkuvellur	113
119	Pudukuraipettai	80	149	Valasai	10
120	Pulampadi	93	150	Valliyam	142
121	Puliyur	23	151	Vannankudikadu	138
122	Puttur	150	152	Vannattur	41
123	Puvanur (Kovilanur)	20	153	Varambanur	91
124	Rajendrapattanam	139	154	Varanjaram R.F.	1
125	Rupanarayananallur	19	155	Velangulam R.F.	29
126	Sakkaramangalam	141	156	Veppankurichi	120
127	Sattakkudal (Kilpadi)	169	157	Veppur	51
128	Sattakkudal (Melpadi)	99	158	Vettakkudi	137
129	Sattamangalam	105	159	Vijayamanagaram	35
130	Sattappadi	152	160	Vilakkappadi	155
131	Sattiyam	56	161	Vilangattur	86
132	Sattiyavadi	134	162	Visalur	14

VILLAGE PRIMARY CENSUS ABSTRACT

VILLAGE PRIMARY

9. VRIDDHACHALAM

L. C. No.	Name of Village	Area of Village in Hectares.	Number of Occupied Residential Houses.	Number of House-holds.	Total Population (including Institutional and Houseless Population.)		
					Persons	Males	Females
(1)	(2)	(3)	(4)	(5)	(6)	(7)	(8)
1	Varanjaram (R.F.)	133·40		Uninhabited			
2	Setuvarayankuppam	352·42	227	232	1,066	511	555
3	Marur	391·87	15[illegible]	163	804	411	393
4	Maligaimedu	319 48	243	247	1,107	580	527
5	Kottanur (Pandavappattu)	546·71	168	168	669	321	348
6	Adiyur	420·63	193	193	862	433	429
7	Kulappakkam (Eranji)	520·44	91	101	450	211	239
8	Aivadugudi	809·21	245	258	1,070	472	598
9	Ilangiyanur	440·45	250	263	1,111	551	560
10	Valasai	570·17	250	250	1,202	603	599
11	Siruvambar	389 03	248	261	1,1 8	597	591
12	Mavadandal (Tirukkovilur)	129·96	179	180	774	331	440
13	Kattupakur	527·19	230	253	934	460	474
14	Visalur	207 22	189	[illegible]	861	403	458
15	Karnattam	325·24	348	361	1,[illegible]	812	804
16	Mangalam (Kottappattu)	313·50	1.003	1.086	5,1[illegible]	2,670	2.794
17	Kovilanur	202·77	206	209	96[illegible]	458	510
18	Pallippattu	303 50	113	123	543	277	266
19	Rubanarayanamallur	455·99	109	125	508	244	264
20	Puvanur (Kovilanur)	797·70	354	362	1,819	878	941
21	Kattiyanallur	302 32	128	128	700	372	328
22	Pavalangudi (Kovilanur)	298·77	320	329	1,703	865	838
23	Puliyur	797·19	487	495	2,173	1,087	1,086
24	Palakkollai	755·18	557	562	2,540	1.257	1,283
25	Nadiyapattu	392·94	257	257	1,244	641	603
26	Semakottai (R.F.)	2,467·44		Uninhabited			
27	Mudappuli	191·81	192	192	875	452	423
28	Iruppu	1,653·40	958	998	4,706	2,406	2,300
29	Velangulam (R.F)	277·46		Uninhabited			
30	Irulakkurichchi	587·15	264	328	1,5 5	778	747
31	Manakkollai	739·70	392	417	1 863	911	952
32	Aladi	900·93	454	468	2,193	1,121	1,072
33	Mattur	1,034·56	604	630	3,131	1,534	1,597
34	Periyavadavadi	622·81	183	195	997	529	468
35	Vijayaman Agaram	1,198·00	661	706	2,889	1,496	1,393
36	Agaram (Mukhasa)	818·78	378	392	1,826	863	963
37 a/o	Parur (Mukhasa)	671·36	552	559	2,420	1,207	1,213
37 b/o	Parur (Mukhasa)	396·42	410	413	1,760	836	924
37 c/o	Parur (Mukhasa)	461·20	365	366	1,649	830	819
37	Total	1,528·98	1,327	1,338	5,829	2,873	2,956
38	Idaichchittur	897·66	586	588	2,737	1,353	1,384
39	Pinjanur	736·24	221	233	871	415	456

CENSUS ABSTRACT

TALUK

L. C. No.	Name of Village	Scheduled Castes.		Scheduled Tribes.		Literates.	
		Males	Females	Males	Females	Males	Females
(1)	(2)	(9)	(10)	(11)	(12)	(13)	(14)
1	Varanjaram (R.F.)			Uninhabited			
2	Seluvarayankuppam	237	243	..	..	264	105
3	Marur	187	178	..	..	141	28
4	Maligaimedu	271	260	..	..	116	46
5	Kottanur (Pandavarpattu)	148	181	..	..	84	16
6	Adiyur	209	218	..	..	163	22
7	Kulappakkam (Eranji)	105	106	..	..	77	23
8	Aivadugudi	259	272	..	..	149	51
9	Ilangiyanur	209	245	..	..	233	83
10	Valasai	219	254	..	..	175	35
11	Siruvambar	329	341	..	..	242	51
12	Mavadandal (Tirukkoyilur)	..	..	..	..	209	172
13	Kattuparur	182	193	..	..	194	69
14	Visalur	237	272	..	..	134	59
15	Karnattam	275	276	..	..	451	172
16	Mangalam (Kottappattu)	253	251	8	7	1,523	935
17	Kovilanur	263	314	..	..	206	117
18	Pallippattu	..	..	..	..	97	10
19	Rubanarayanamallur	120	137	..	..	98	13
20	Puvanur (Kovilanur)	368	410	5	4	402	204
21	Kattiyanallur	140	128	..	..	104	18
22	Pavalangudi (Kovilanur)	204	189	6	7	526	67
23	Puliyur	270	273	..	..	492	176
24	Palakkollai	376	375	..	..	524	141
25	Nadiyapattu	119	120	..	..	225	18
26	Semakottai (R.F.)			Uninhabited			
27	Mudappuli	114	107	..	..	207	40
28	Iruppu	293	308	..	..	1,100	200
29	Velangulam (R.F.)			Uninhabited			
30	Irulakkurichchi	237	224	..	..	244	37
31	Manakkollai	468	497	..	..	403	91
32	Aladi	136	133	..	..	539	177
33	Mattur	369	431	..	..	689	236
34	Periyavadakvadi	229	199	..	..	228	53
35	Vijayamanagaram	109	102	..	..	659	110
36	Agaram (Mukhasa)	146	148	79	87	331	103
37 a/c	Parur (Mukhasa)	4	6	27	17	407	144
37 b[c	Parur (Mukhasa)	427	472	..	..	272	82
37 c/c	Parur (Mukhasa)	281	271	..	..	408	130
37	Total	712	749	27	17	1,087	356
38	Idaichchittur	214	253	..	..	432	88
39	Pinjanur	165	163	..	..	122	21

VILLAGE PRIMARY

9. VRIDDHACHALAM

L.C. No.	Name of Village.	Main Workers: Total Main Workers (I-IX)		Cultivators (I)		Agricultural Labourers. (II)		Household Industry-Manufacturing, Processing, Servicing and Repairs. [V (a)].	
		Males	Females	Males	Females	Males	Females	Males	Female
(1)	(2)	(15)	(16)	(17)	(18)	(19)	(20)	(21)	(22)
1	Varanjaram (R.F.)			Uninhabited					
2	Setuvarayankuppam	321	141	228	50	31	90	..	..
3	Marur	244	153	188	9	22	130	1	2
4	Maligaimedhu	367	256	145	12	195	237	..	...
5	Kottanur (Pandavarpattu)	197	177	153	150	28	24	1	...
6	Adiyur	267	243	248	152	11	90	1	..
7	Kulappakkam (Eranji)	132	28	122	23	2	5	2	..
8	Aivadugudi	296	250	216	90	49	149	11	8
9	Ilangiyanur	312	181	210	96	70	82	..	..
10	Valasai	322	262	247	106	48	148	..	..
11	Siruvambar	278	78	195	34	46	36	7	8
12	Mavadandal (Tirukkoyilur)	198	18	179	16	5	..	..	..
13	Kattuparur	242	118	165	72	17	29	8	1
14	Visalur	234	33	169	5	51	27	..	..
15	Karnattam	412	231	102	11	121	172	96	26
16	Mangalam (Kottappattu)	1,189	179	259	8	113	70	112	12
17	Kovilanur	221	88	136	8	54	76	..	..
18	Pallippattu	150	9	143	9	..	..	1	..
19	Rubanarayananalur	141	42	99	25	9	13	..	..
20	Puvanur (Kovilanur)	436	183	148	17	158	152	1	1
21	Kattiyanallur	205	76	152	25	29	50	..	..
22	Pavalangudi (Kovilanur)	469	253	323	118	92	132	..	..
23	Puliyur	613	130	513	71	58	50	8	5
24	Palakkollai	749	130	461	23	227	103	2	2
25	Nadiyapattu	362	28	277	5	54	20	...	..
26	Semakottai (R.F.)			Uninhabited					
27	Mudappuli	253	97	151	52	59	41	..	1
28	Iruppu	1,131	607	759	328	186	261	5	2
29	Velangulam (R.F.)			Uninhabited					
30	Irulakkurichchi	470	73	448	19	13	52	1	...
31	Manakkollai	521	156	319	13	145	134	11	..
32	Aladi	638	258	424	89	108	151	10	...
33	Mattur	750	507	417	138	224	345	6	1
34	Periyavadavadi	303	200	141	28	128	162	..	...
35	Vijayamanagaram	757	321	537	152	142	156	1	..
36	Agaram	430	204	167	46	192	143	9	3
37 a/c	Parur (Mukhasa)	632	226	409	143	109	70	...	...
37 b/c	Parur (Mukhasa)	448	144	326	73	72	65	12	...
37 c/c	Parur (Mukhasa)	489	338	471	329	3	5	..	..
37	Total	1,569	708	1,206	545	184	140	12	..
38	Idaichchittur	745	568	536	244	134	299	4	...
39	Pinjanur	264	155	203	49	46	100	1	..

CENSUS ABSTRACT

TALUK

L.C. No.	Name of Village	Main Workers: Other Workers [III, IV, V (b) and VI to IX.]		Marginal Workers		Non-Workers	
		Males	Females	Males	Females	Males	Females
(1)	(2)	(23)	(24)	(25)	(26)	(27)	(28)
1	Varanjaram (R.F.)			Uninhabited			
2	Setuvarayankuppam	62	1	..	..	190	414
3	Marur	33	12	..	..	167	240
4	Maligaimedu	27	7	4	36	209	235
5	Kottanur (Pandavarpattu)	15	3	..	3	124	168
6	Adiyur	7	1	..	1	166	185
7	Kulappakkam (Eranji)	6	..	..	1	79	210
8	Aivadugudi	20	3	..	15	176	263
9	Ilangiyanur	32	3	1	126	238	253
10	Valasai	27	8	..	..	281	337
11	Siruvambar	30	..	44	87	275	426
12	Mavadandal (Tirukkayilur)	14	2	..	..	136	422
13	Kattuparur	52	15	12	100	206	256
14	Visalur	14	1	..	77	169	348
15	Karnatham	93	22	11	84	389	489
16	Mangalam (Kottappattu)	705	89	26	68	1,455	2,547
17	Kovilanur	31	4	..	2	237	420
18	Palippattu	6	..	..	..	127	257
19	Rubanarayananallur	33	4	1	31	102	191
20	Puvanur (Kovilanur)	129	13	1	..	441	758
21	Kattiyanallur	24	1	3	25	164	227
22	Pavalangudi (Kovilanur)	54	3	40	110	356	475
23	Puliyur	34	4	3	304	471	652
24	Palakkollai	59	2	..	64	508	1,089
25	Nadiyapattu	31	3	16	205	263	370
26	Semakottai (R.F.)			Uninhabited			
27	Mudappuli	43	3	14	157	185	169
28	Iruppu	181	16	215	483	1,060	1,210
29	Velangulam (R.F.)			Uninhabited			
30	Irulakkurichchi	8	2	..	174	388	500
31	Manakkollai	46	9	—	..	390	796
32	Aladi	91	18	8	47	475	767
33	Mattur	103	23	58	43	726	1,047
34	Periyavadavadi	34	10	..	..	226	268
35	Vijayamanagaram	77	13	36	217	653	855
36	Agaram (Mukhasa)	62	12	..	4	433	755
37 a/c	Parur (Mukhasa)	114	13	19	12	556	975
37 b/c	Parur (Mukhasa)	38	6	4	95	384	685
37 c/c	Parur (Mukhasa)	15	4	4	49	337	432
37	Total	167	23	27	156	1,277	2,092
38	Idaichchittur	71	25	3	95	605	721
39	Pinjanur	14	6	..	..	151	301

VILLAGE PRIMARY

9. VRIDDHACHALAM

L. C. No.	Name of Village	Area of Village in Hectares.	Number of Occupied Residential Houses.	Number of Households.	Total Population (including Institutional and Houseless Population).		
					Persons	Males	Females
(1)	(2)	(3)	(4)	(5)	(6)	(7)	(8)
40	Memattur	692·65	260	289	1,230	585	645
41	Vannattur	256·80	203	203	932	466	466
42	Nallur	448·63	509	515	2,459	1,242	1,197
43	Nagar	715·80	431	448	2,058	1,047	1,011
44	Seppakkam	1,340·63	679	683	3,230	1,603	1,627
45	Kattumayilur	639·11	423	430	1,806	886	920
46	Kilakurichchi	334·34	210	212	966	451	515
47	Melakurichchi	318·59	82	82	438	213	225
48	Kattumayilur (R.F.)	714·08			Uninhabited		
49	Periyanisalur	1,608·63	656	665	2,955	1,457	1,498
50	Sirunisalur	725·73	315	319	1,501	757	744
51	Veppur	781·31	489	501	2,129	1,073	1,056
52	Nallayur	769·45	304	318	1,293	668	625
53	Tiruppayar	471·16	189	195	870	440	430
54	Kottanur (Kottappattu)	535·81	196	250	1,236	608	628
55	Chittur	986·87	229	312	1,392	689	703
56	Sattiyam	796·93	245	315	1,410	732	678
57	Kachchiperumalnattam	193·58	128	133	701	339	362
58 a/b	Chinnaparur	324·00	174	185	776	386	390
58 b/b	Chinnaparur	762·61	461	538	2,752	1,397	1,355
58	Total	1,086·61	635	723	3,528	1,783	1,745
59	Erumanur	1,003·00	493	510	2,324	1,175	1,149
60	Chinnavadavadi	244·52	121	158	587	291	296
61	Sembalakkurichchi	221·53	146	146	717	359	358
62	Kavanai	222·71	104	110	573	284	289
63	Chitterikuppam	229·37	156	178	866	423	443
64	Irusalakuppam	250·50	106	103	471	249	222
65	Palaiyapattanam	556·90	255	273	1,220	632	588
66	Kotteri	451·98	297	327	1,594	818	776
67	Periyakappankulam	880·72	343	424	2,157	1,071	1,086
68 a/b	Chinnakappankulam	165·88	100	112	522	256	266
69 a/b	Kolliruppu	513·63	340	374	1,836	935	901
70 a/b	Ammeri	1,317·53	869	924	4,342	2,205	2,137
71	Ammeri (R.F.)	137·74			Uninhabited		
72	Mudanai	1,394·73	983	1,071	4,980	2,477	2,503
73	Narimanam	326·18	143	153	715	338	377
74	Narimanam (R.F.)	375·55			Uninhabited		
75	Kachchirayanattam	424·26	99	118	518	283	235
76	Gopurapuram	191·48	231	239	1,065	527	538
77	Kanadakaudan	309·64	113	119	554	281	273
78	Chinnapandarankuppam	136·38	84	84	409	207	202

CENSUS ABSTRACT

TALUK

L.C. No.	Name of Village	Scheduled Castes.		Scheduled Tribes.		Literates.	
		Males	Females	Males	Females	Males	Females
(1)	(2)	(9)	(10)	(11)	(12)	(13)	(14)
40	Memattur	323	384	..	..	227	72
41	Vannattur	237	235	..	..	206	55
42	Nallur	342	351	..	..	600	262
43	Nagar	678	633	..	..	315	64
44	Seppakkam	880	881	..	..	772	269
45	Kattumayilur	245	283	..	..	305	80
46	Kilakurichchi	114	142	10	19	156	34
47	Melakurichchi	87	97	..	..	67	37
48	Kattumayilur (R.F.)			Uninhabited			
49	Periyanisalur	546	595	..	..	599	219
50	Sirunisalur	444	463	..	..	263	85
51	Veppur	301	338	..	..	453	145
52	Nallaiyur	370	332	..	..	252	72
53	Tiruppayar	234	226	..	..	164	37
54	Kottanur (Kottappattu)	250	240	..	..	279	65
55	Chittur	323	329	..	..	297	87
56	Sattiyam	307	299	..	..	415	115
57	Kachchiperumalpattam	57	60	..	..	36	18
58 a/b	Chinnaparur	100	88	..	..	249	131
58 b/b	Chinnaparur	92	101	3	2	488	102
58	Total	192	189	3	2	737	233
59	Erumanur	258	234	..	..	458	72
60	Chinnavadavadi	36	31	25	15	125	30
61	Sembakkurichchi	220	211	..	..	192	68
62	Kavanai	48	54	..	..	144	29
63	Chitterikuppam	97	106	..	..	180	25
64	Irusalakuppam	121	101	..	..	125	28
65	Palaiyapattanam	157	164	..	..	184	57
66	Kotteri	103	93	..	..	129	95
67	Periyakappankulam	123	116	..	..	566	121
68 a/b	Chinnakappankulam	..	..	..	..	162	55
69 a/b	Kolliruppu	201	201	..	..	379	52
70 a/b	Ammeri	344	325	3	3	1,165	312
71	Ammeri (R.F.)			Uninhabited			
72	Mudanai	308	281	..	..	1,428	333
73	Narimanam	3	2	..	..	218	124
74	Narimanam (R.F.)			Uninhabited			
75	Kachchirayanattam	..	..	..	..	199	38
76	Gopurapuram	188	210	..	..	215	49
77	Kanadakandan	12	18	..	..	99	17
78	Chinnapandarankuppam	..	..	..	..	120	35

VILLAGE PRIMARY

9. VRIDDHACHALAM

T.C. No.	Name of Village	Main Workers							
		Total Main Workers (I—IX)		Cultivators (I)		Agricultural Labourers. (II)		Household Industry-Manufacturing, Processing, Servicing and Repairs [V (a)].	
		Males.	Females	Males	Females	Males	Females	Males	Females
(1)	(2)	(15)	(16)	(17)	(18)	(19)	(20)	(21)	(22)
40	Memattur	381	313	186	24	164	289	17	..
41	Vannattur	276	218	219	170	24	46	7	..
42	Nallur	672	384	272	77	232	297	86	..
43	Nagar	668	643	589	282	61	354	..	..
44	Seppakkam	873	799	697	642	172	177	8	..
45	Kattumayilur	545	554	465	465	54	74	7	..
46	Kilakurichchi	288	344	14	7	264	324	..	..
47	Mel kurichchi	121	64	92	8	27	56	2	..
48	Kattumayilur (R.F.)				Uninhabited				
49	Periyanisalur	900	837	417	211	355	609	6	4
50	Sirunisalur	423	25	341	22	20	..	..	..
51	Veppur	646	472	334	186	84	256	1	1
52	Narsiyar	391	288	296	227	56	56	..	..
53	Tiruppayar	273	265	152	24	106	241	..	..
54	Kottanar (Kottappattu)	347	328	299	289	29	38	..	..
55	Chidur	422	385	351	243	53	89	..	..
56	Sattiyam	433	127	322	73	62	37	16	6
57	Kachchiperumalnattam	191	119	132	73	29	36	..	..
58 a/b	Chinnaparur	191	28	105	7	19	14	5	1
58 b/b	Chinnaparur	812	103	611	79	54	17	..	..
58	Total	1,003	131	746	86	113	31	5	1
59	Ennayiram	697	149	423	81	229	66	..	..
60	Chinnavadavadi	193	125	158	102	33	22	..	..
61	Sembalakkurichchi	214	82	93	17	74	65	..	..
62	Kavanni	187	200	151	167	25	32	..	..
63	Chitterikuppam	252	81	180	11	53	55	..	..
64	Irusalakuppam	168	146	119	129	14	14	4	1
65	Pakkiyapariyanam	392	157	224	64	104	88	6	2
66	Kotteri	414	208	312	147	55	51	..	..
67	Periyukappankulam	498	105	341	30	77	69	1	..
68 a/b	Chinnukappankulam	134	4	88	..	7	2	2	..
69 a/b	Kollirappu	493	27	259	3	193	22	..	..
70 a/b	Ammeri	997	255	445	87	224	133	36	..
71	Ammeri (R.F.)				Uninhabited				
72	Madurai	1,539	848	815	681	160	135	12	2
73	Narasimam	180	131	151	119	18	10	3	..
74	Narimanam (R.F.)				Uninhabited				
75	Kachchiyayanam	146	..	125	2	5	2	4	1
76	Gommaiyam	2[illegible]	289	181	217	41	53	4	..
77	Kunadakandan	156	143	159	143	7	10	3	..
78	Chinnapandarakkuppam	101	47	78	11	15	..	..	..

CENSUS ABSTRACT

TALUK

L.C. No.	Name of Village.	Main Workers: Other Workers [III, IV, V (b) and VI to IX.] Males	Main Workers: Other Workers [III, IV, V (b) and VI to IX.] Females	Marginal Workers Males	Marginal Workers Females	Non-Workers Males	Non-Workers Females
(1)	(2)	(23)	(24)	(25)	(26)	(27)	(28)
40	Memattur	14	..	..	17	204	315
41	Vannattur	26	2	...	..	190	248
42	Nallur	132	8	..	..	570	813
43	Nagar	18	7	..	..	379	368
44	Seppakkam	86	20	5	3	725	825
45	Kattumayilur	39	15	—	1	341	365
46	Kilakurichchi	10	3	...	..	163	171
47	Melakurichchi	1	..	1	..	90	161
48	Kattumayilur (R.F.)				Uninhabited		
49	Periyanisalur	92	13	50	54	507	607
50	Sirunisalur	63	3	..	..	324	719
51	Veppur	216	49	6	33	427	551
52	Naraiyur	39	5	14	7	265	330
53	Tiruppayar	15	...	..	..	167	165
54	Kottenur (Kottappattu)	19	1	..	..	261	300
55	Chittur	38	3	..	..	267	368
56	Sattiyam	52	14	6	185	273	366
57	Kachchiperumalnattam	20	10	..	..	148	243
58 a/b	Chinnaparur	62	6	41	223	154	139
58 b/b	Chinnaparur	77	7	69	627	516	625
58	Total	139	13	110	850	670	764
59	Erumanur	54	2	3	8	475	992
60	Chinnavadavadi	2	1	..	..	98	171
61	Sembalakkurichchi	47	—	..	..	145	276
62	Kavanai	11	1	..	..	97	89
63	Chitterikuppam	34	15	25	158	146	204
64	Irusalakuppam	31	2	..	..	81	76
65	Palaiyapattanam	28	3	15	121	255	319
66	Kotteri	47	10	20	15	384	553
67	Periyakappankulam	79	6	57	112	516	869
68 a/b	Chinnakappankulam	37	2	..	—	122	262
69 a/b	Kolliruppu	125	2	4	223	438	651
70 a/b	Ammeri	308	15	98	77	1,110	1,825
71	Ammeri (R.F.)				Uninhabited		
72	Mudanai	240	21	56	223	1,082	1,433
73	Narimanam	28	1	..	..	158	246
74	Narimanam (R.F.)				Uninhabited		
75	Kachchirayanattam	16	4	19	147	124	79
76	Gopurapuram	68	7	..	5	233	244
77	Kanadukandan	8	..	..	..	125	130
78	Chinnapandarankuppam	28	1	16	21	90	134

VILLAGE PRIMARY

9. VRIDDHACHALAM

Serial No.	Name of Village	Area of Village in Hectares.	Number of Occupied Residential Houses.	Number of Households.	Total Population (including Institutional and Houseless Population).		
					Persons.	Males.	Females
(1)	(2)	(3)	(4)	(5)	(6)	(7)	(8)
79 a/b	Kuppanattam	647·99	425	469	2,109	1,078	1,031
79 b/b	Kuppanattam	347·87	203	217	945	463	482
79	Total	995·86	628	686	3,054	1,541	1,513
80	Pudukuraipettai	417·62	304	315	1,252	638	614
81	Porneri (Kulappakkam)	195·87	124	147	626	310	316
82	Manavalanallur	382·38	259	297	1,503	804	699
83	Ko. Mangalam	347·89	351	355	1,564	788	776
84	Paravallur	680·30	612	628	3,029	1,558	1,471
85	Turavalur	512·85	392	402	1,804	886	918
86	Vilangattur	445·83	236	245	1,090	525	565
87	Padukulanattam	156·21	140	140	610	312	298
88	Kirambur	144·40	84	90	411	199	212
89	Mannampadi	716·23	186	188	775	377	398
90	Podaiyur (Devastanam)	885·21	217	217	1,036	520	516
91	Varambanur	458·61	214	220	1,009	497	512
92	Kaliyamedu	293·26	120	120	504	251	253
93	Pulambadi	760·15	404	417	1,897	934	963
94	Niramani	505.72	230	242	1,102	548	554
95	Idaiyur	684.11	300	300	1,216	587	629
96	Perambalur	400.45	192	202	875	433	442
97	Kodukkur	307.19	236	239	913	463	450
98	Mukundanallur	333.63	151	160	632	303	329
99	Sattakkudal (Melpadi)	549.70	262	268	1,140	589	551
100	Sattakkudal (Kilpadi)	490.09	217	230	929	458	471
101	Ilamangalam (kaspa)	221.56	216	244	1,093	553	540
102	Alachikudi	494.89	273	291	1,380	682	698
103	Karkudal	498.43	568	612	2,794	1,420	1,374
104	Mavadandal (Kulappakkam)	458.51	343	344	1,664	846	818
105	Sattamangalam	385.20	181	190	799	406	393
106	Kulappakkam (Uttangal)	111.61	119	119	681	367	314
107	Arasakkuli	415.79	257	261	1,252	619	633
108 a/b	Agaram (Uttangal)	486.19	480	495	2,121	1,085	1,036
108 b/b	Agaram (Uttangal)	201 57	180	213	938	485	453
108	Total	687.76	660	708	3,059	1,570	1,489
109	Uttangal	842.49	487	555	2,426	1,249	1,177
110 a/b	Kunankurichchi	400.40	358	378	1,642	819	823
111 a/b	Mangalam (Uttangal)	766.61	433	484	2,329	1,186	1,143
112	Aziznagar	571.26	329	360	1,691	848	843

CENSUS ABSTRACT

TALUK

L. C. No.	Name of Village	Scheduled Castes.		Scheduled Tribes.		Literates.	
		Males.	Females.	Males.	Females.	Males.	Females
(1)	(2)	(9)	(10)	(11)	(12)	(13)	(14)
79 a/b	Kuppanattam	336	340	..	..	526	123
79 b/b	Kuppanattam	37	41	..	..	227	45
79	Total	373	381	..	..	753	168
80	Pudukuraipettai	101	87	..	..	398	79
81	Ponneri (Kulappakkam)	75	83	..	..	104	25
82	Manavalanallur	269	259	..	..	284	82
83	Ko. Mangalam	379	395	..	..	347	133
84	Paravallur	357	334	73	57	692	180
85	Turavalur	399	424	..	..	410	119
86	Vilangattur	273	311	..	..	188	51
87	Padukulanattam	232	238	..	..	63	19
88	Kirambur	87	93	..	..	77	25
89	Mannampadi	216	211	..	..	154	70
90	Podaiyur (Devastanam)	270	279	..	..	153	29
91	Varambanur	191	221	..	..	195	65
92	Kaliyamedu	..	..	..	..	137	36
93	Pulambadi	491	529	..	..	329	61
94	Niramani	190	175	..	..	249	70
95	Idaiyur	229	247	..	..	236	87
96	Perambalur	260	256	..	..	139	31
97	Kodukkur	365	333	..	..	147	35
98	Mukundanallur	126	155	..	..	118	23
99	Sattakudal (Melpadi)	381	334	..	..	256	72
100	Sattakkudal (Kilpadi)	250	258	14	12	228	99
101	Ilamangalam (kasba)	174	192	..	..	287	111
102	Alachikudi	187	192	..	..	365	140
103	Karkudal	482	466	..	..	852	216
104	Mavadandal (Kulappakkam)	374	376	..	..	348	90
105	Sattamangalam	102	102	94	108	175	80
106	Kulappakkam (Uttangal)	138	151	..	..	172	57
107	Arasakkuli	23	37	55	51	341	160
108 a/b	Agaram (Uttangal)	186	182	16	19	482	162
108 b/b	Agaram (Uttangal)	86	90	1	..	315	130
108	Total	272	272	17	19	797	292
109	Uttangal	201	189	23	18	718	201
110 a/b	Kunankurichchi	68	65	..	..	473	203
111 a/b	Mangalam (Uttangal)	625	609	15	14	809	115
12	Aziznagar	824	835	..	..	672	573

VILLAGE PRIMARY

9. VRIDDHACHALAM

L.C. No.		Name of Village	Main Workers: Total Main Workers (I—IX)		Cultivators (I)		Agricultural Labourers (II)		Household Industry-Manufacturing, Processing, Servicing and Repairs [V (a)]	
			Males.	Females.	Males.	Females.	Males.	Females.	Males.	Females
(1)		(2)	(15)	(16)	(17)	(18)	(19)	(20)	(21)	(22)
79	a/b	Kuppanattam	534	120	292	25	113	85	7	1
79	b/b	Kuppanattam	277	92	228	25	35	65	1	..
79		Total	811	212	520	50	148	150	8	1
80		Pudukuraipettai	361	40	190	21	68	19	14	...
81		Ponneri (Kulappakkam)	211	117	86	13	46	79	..	...
82		Manavalanallur	387	13	152	7	177	2	1	...
83		Ko. Mangalam	451	218	162	3	184	192	1	...
84		Paravalur	958	516	585	340	154	169	..	1
85		Turavalur	552	158	463	139	22	19	...	..
86		Vilangattur	288	92	183	44	84	47	...	...
87		Padukulanattam	204	143	158	11	37	132	2	..
88		Kirambur	132	107	115	50	15	56	..	...
89		Mannampadi	224	190	84	4	124	181	...	..
90		Podaiyur (Devastanam)	355	332	298	270	40	60	..	..
91		Varambanur	318	327	278	..	13	317	10	9
92		Kaliyamedu	165	32	137	11	18	20	4	..
93		Pulambadi	536	557	367	69	114	487	8	...
94		Niramani	363	166	159	16	120	135	45	1
95		Idaiyur	362	229	300	209	9	8	17	
96		Perambalur	293	2	216	..	66	...	..	...
97		Kodukkur	294	218	160	66	82	146	5	3
98		Mukundanallur	201	170	96	20	97	150	2	..
99		Sattakkudal (Melpadi)	398	298	114	22	224	267	..	...
100		Sattakkudal (Kilpadi)	267	129	204	80	31	44	..	...
101		Ilamangalam (kasba)	337	101	204	7	91	91	5	..
102		Alachikudi	415	205	195	...	165	198	...	7
103		Karkudal	822	360	373	46	302	303	4	..
104		Mavadandal (Kulappakkam)	565	264	353	96	170	168	1	.
105		Sattamangalam	255	82	91	22	97	58	7	1
106		Kulappakkam (Uttangal)	214	173	114	75	74	98	1	..
107		Arasakkuli	335	124	180	23	93	94	1	..
108	a/b	Agaram (Uttangal)	628	220	241	16	330	197	3	2
108	b/b	Agaram (Uttangal)	214	14	105	2	52	10	4	...
108		Total	842	234	346	18	382	207	7	2
109		Uttangal	770	215	529	47	139	160	4	..
110	a/b	Kunankurichchi	405	166	77	4	49	48	1	..
111	a/b	Mangalam (Uttangal)	587	69	128	..	318	66	..	..
112		Aziznagar	289	90	59	12	38	43	1	1

CENSUS ABSTRACT

TALUK

L. C. No.	Name of Village	Main Workers. Other Workers (III, IV, V (b) and VI to IX.)		Marginal Workers.		Non-Workers	
		Males	Females	Males	Females	Males	Females
(1)	(2)	(23)	(24)	(25)	(26)	(27)	(28)
79 a/b	Kuppanattam	122	9	37	302	507	609
79 b/b	Kuppanattam	13	2	..	..	186	390
79	Total	135	11	37	302	693	999
80	Pudukuraipettai	89	..	3	..	274	574
81	Ponneri (Kulappakkam)	79	25	3	42	96	157
82	Manavalanallur	57	4	..	..	417	686
83	Ko. Mangalam	104	23	..	..	337	558
84	Paravallur	219	66	1	1	599	954
85	Turavalur	67	9	1	163	333	597
86	Vilangattur	21	1	14	103	223	370
87	Padukulanattam	7	..	..	..	108	155
88	Kirambur	2	1	..	..	67	105
89	Mannampadi	16	5	..	..	153	208
90	Podaiyur (Devastanam)	17	2	..	..	165	184
91	Varambanur	17	1	..	2	179	183
92	Koliyamedu	6	1	2	44	84	177
93	Pulambadi	47	1	1	..	397	406
94	Niramani	39	14	..	1	185	387
95	Idaiyur	36	12	2	12	223	388
96	Perambalur	11	2	..	211	140	229
97	Kodukkur	47	3	3	31	166	201
98	Mukundanallur	6	..	..	..	102	159
99	Sattakkudal (Melpadi)	40	9	..	..	191	253
100	Sattakkudal (Kilpadi)	32	5	..	..	191	342
101	Ilamangalam (Kasba)	37	3	..	2	216	437
102	Alachikudi	55	..	..	..	267	493
103	Karkudal	143	11	..	14	598	1,000
104	Mavilandai (Kulappakkam)	41	..	..	5	251	345
105	Sattamangalam	60	1	..	..	151	311
106	Kulappakkam (Uttangal)	25	..	..	2	113	139
107	Arasakkuli	61	7	8	164	276	405
108 a/b	Agaram (Uttangal)	54	5	75	273	382	543
108 b/b	Agaram (Uttangal)	53	2	37	50	234	389
108	Total	107	7	112	323	616	932
109	Uttangal	98	8	..	2	479	960
110 a/b	Kunankurichchi	278	114	46	57	368	600
111 a/b	Mangalam (Uttangal)	141	3	..	..	599	1,074
112	Aziznagar	191	34	34	2	525	751

L. C. No.	Name of Village.	Area of Village in Hectares.	Number of Occupied Residential Houses.	Number of House-holds.	Total Population (including Institutional and Houseless Population).		
					Persons	Males	Females
(1)	(2)	(3)	(4)	(5)	(6)	(7)	(8)
113 a/b	Vadakkuvellur	850.96	742	805	3,875	2,032	1,843
114	Periyakkurichchi	924.93	1,101	1,132	5,375	2,738	2,637
115 a/b	Seppalanattam	353.00	335	352	1,647	853	794
115 b/b	Seppalanattam	283.60	393	410	2,053	1,064	989
115	Total	636.60	728	762	3,700	1,917	1,783
116	Kottagam	277.84	208	218	1,001	513	488
117	Uyyakkondaravi	253.20	190	204	986	482	504
118	Kilpadi	185.83	106	110	552	277	275
119	Managati	391.05	152	156	696	350	346
120 a/b	Veppangurichi	334.99	649	675	2,496	1,379	1,117
121	Mummudicholagan	431.40	165	170	807	423	384
122	Kammapuram	1,293.41	650	664	2,929	1,502	1,427
123	Kinanur	423.00	157	164	819	408	411
124	Gopalapuram	498.55	415	432	2,105	1,089	1,016
125	Kumaramangalam	582.33	285	306	1,337	668	669
126	Adanur (Kulappakkam)	326.92	333	344	1,701	871	830
127	Sottavanam	133.38	135	137	649	341	308
128	Karmangudi	651.44	292	325	1,491	749	742
129	Karmangudi R.F.	446.97	1	1	1	1	..
130	Nemam	213.66	139	142	620	315	305
131	Karuveppilankurichchi	117.73	213	216	1,069	535	534
132	Peralaiyur	150.14	188	192	973	482	491
133	Alanduraipattu	192.04	28	29	177	92	85
134	Sattiyavadi	527.75	446	471	2,132	1,081	1,051
135	Kollattankurichchi (Pennadam)	77.48	14	14	65	31	34
136	Terkuvadakkuputtur	478.81	324	333	1,616	828	788
137	Vettakkudi	122.94	174	181	851	441	410
138	Vannankudikadu	327.58	299	324	1,497	750	747
139	Rajandrapattanam	366.03	329	345	1,584	802	778
140	Chinnattukkurichch.	264·91	63	65	370	177	193
141	Sakkaramangalam	61·38	62	71	339	170	169
142	Valliyam	243·92	203	225	1,005	499	506
143	Melpalaiyur	261·10	235	268	1,113	558	555
144	Kiranur (ST)	258 32	306	341	1,609	815	794
145	Marungur	497·89	203	330	1,573	792	781
146	Tolur	310·44	268	289	1,454	733	721
147	Kodumanur	231·70	67	69	299	148	142
148	Kilpalaiyur	129·13	107	103	451	235	216
149	Devankudi	318·53	333	354	1,550	787	763
150	Puttur (K.)	105·51	106	106	506	251	255
151	Sinnarappur	483·91	254	256	1,187	617	570
152	Sattappadi	262·06	183	191	856	426	430

CENSUS ABSTRACT

TALUK

L.C. No.	Name of Village	Scheduled Castes.		Scheduled Tribes.		Literates.	
		Males	Females	Males	Females	Males	Females
(1)	(2)	(9)	(10)	(11)	(12)	(13)	(14)
113 a/b	Vadakkuvellur	657	586	10	7	1,124	443
114	Periyakkurichchi	1,053	1,071	5	4	1,459	559
115 a/b	Seppalanattam	250	225	—	—	448	136
115 b/b	Seppalanattam	308	293	..	..	471	93
115	Total	558	518	—	—	919	229
116	Kottagam	101	80	—	—	290	117
117	Uyyakondaravi	319	343	..	—	231	87
118	Kilpadi	164	155	..	—	133	58
119	Managati	60	66	..	—	165	55
120 a/b	Veppangurichi	259	225	..	..	980	430
121	Mummudicholagan	103	89	—	—	145	35
122	Kammapuram	249	215	23	22	691	253
123	Kinanur	118	133	..	..	153	42
124	Gopalapuram	230	196	—	..	504	180
125	Kumaramangalam	252	262	25	32	392	145
126	Adanur (Kulappakkam)	156	171	..	—	307	77
127	Sottavanam	65	58	..	—	74	19
128	Karmangudi	413	428	47	45	352	145
129	Karmangudi R.F.	..	..	..	..	1	—
130	Nemam	140	127	7	8	68	20
131	Karuveppilankurichchi	199	196	15	14	283	144
132	Peralaiyur	186	180	5	5	235	99
133	Alanduraipattu	3	2	..	..	30	7
134	Sattiyavadi	395	362	34	39	561	187
135	Kollattankurichchi (Pennadam)	..	—	..	..	17	9
136	Terkuvadakkuputtur	249	267	..	—	467	164
137	Vettakkudi	197	166	3	1	215	72
138	Vannankudikadu	378	385	63	54	295	74
139	Rajandrapattanam	478	447	41	42	366	147
140	Chinnattukkurichchi	157	146	..	..	52	10
141	[illegible]	..	..	..	..	38	9
142	Valliyam	183	187	..	..	261	83
143	Melpalaiyur	246	249	6	8	263	85
144	Kiranur (SI)	354	323	..	..	285	107
145	Marungur	162	159	..	..	484	129
146	Tolur	146	153	4	4	316	72
147	Kodumanur	41	43	..	..	41	4
148	Kilpalaiyur	79	71	2	6	107	24
149	Devankudi	166	165	—	..	243	27
150	Puttur (Ka)	23	28	—	..	101	19
151	Siruvarappur	149	139	..	..	251	52
152	Sattappadi	142	135	..	..	219	48

VILLAGE PRIMARY

9. VRIDDHACHALAM

L.C. No.		Name of Village	Main Workers: Total Main Workers (I-IX)		Cultivators (I)		Agricultural Labourers (II)		Household Industry–Manufacturing, Processing, Servicing and Repairs [V (a)]	
			Males	Females	Males	Females	Males	Females	Males	Females
(1)		(2)	(15)	(16)	(17)	(18)	(19)	(20)	(21)	(22)
113	a/b	Vadakkuvellur	985	338	252	38	303	262	15	9
114		Periyakkurichchi	1,257	433	459	116	281	297	7	1
115	a/b	Seppalanattam	488	147	258	63	121	80	10	1
115	b/b	Seppalanattam	620	284	431	134	134	136	2	..
115		Total	1,108	431	689	197	255	216	12	1
116		Kottagam	215	40	141	25	27	13	17	..
117		Uyyakkondaravi	278	19	130	..	126	18	..	..
118		Kilpadi	173	10	62	8	91	1	2	..
119		Managati	186	122	100	25	50	71	2	1
120	a/b	Veppangurichi	816	61	244	10	42	16	8	..
121		Mummudicholagan	290	..	273	..	17		..	..
122		Kammapuram	846	180	392	66	274	91	17	3
123		Kinanur	236	136	81	9	119	120	..	..
124		Gopalapuram	603	227	351	4	203	221	2	..
125		Kumaramangalam	401	135	180	13	144	117	4	..
126		Adanur (Kuppakkam)	554	395	236	106	255	286	1	..
127		Settavanam	204	147	119	80	80	66	..	..
128		Karmangudi	403	16	286	..	44	12	4	..
129		Karmangudi . .F.	1	..	..	..	..	..	..	..
130		Nemam	186	149	40	4	129	139	..	..
131		Karuveppilankurichchi	322	133	95	4	135	125	13	..
132		Peralaiyur	286	255	111	77	165	178	..	..
133		Alandurai pattu	58	45	52	32	6	13	..	..
134		Sattiyavadi	651	93	196	3	367	86	2	..
135		Kollattankurichchi (Pennadam)	18	16	16	2	2	14	.	.
136		Terkuvadakkuputtur	458	36	183	..	221	31	13	..
137		Vettakkudi	241	58	143	6	82	44	1	..
138		Vannankudikadu	410	232	169	5	231	224	..	..
139		Rajendrapattanam	561	278	240	147	150	127	9	..
140		Chinnattukkurichchi	110	80	47	56	20	24	..	..
141		Sakkaramangalam	90	39	68	11	17	28	..	..
142		Valiyam	280	45	200	6	41	2	6	2
143		Melpalaiyur	306	128	201	62	60	55	..	..
144		Kiranur (ST)	471	22	222	6	199	12	..	..
145		Marungur	506	326	185	51	271	274	..	..
146		Tolur	419	137	278	41	82	85	3	3
147		Kodumanur	98	86	53	48	38	34	..	..
148		Kilpalaiyur	152	59	51	4	75	52	..	..
149		Devankudi	519	398	153	4	306	378	9	2
150		Pattur (Ko)	189	..	86	..	32	..	..	..
151		Siruvarappur	363	61	223	4	104	52	1	.
152		Sattappadi	260	118	189	40	51	78	..	..

CENSUS ABSTRACT

TALUK

L. C. No.	Name of Village.	Main Workers: Other Workers [III, IV, V (b) and VI to IX]		Marginal Workers.		Non-Workers	
		Males	Females	Males	Females	Males	Females
(1)	(2)	(23)	(24)	(25)	(26)	(27)	(28)
113 a/b	Vadakkuvellur	415	29	71	207	976	1,298
114	Periyakkurichchi	510	19	183	196	1,298	2,008
115 a/b	Seppalanattam	99	3	11	125	354	522
115 b/b	Seppalanattam	53	14	1	122	443	583
115	Total	152	17	12	247	797	1,105
116	Kottagam	30	2	67	211	231	237
117	Uyyakkondaravi	22	1	51	160	153	325
118	Kilpadi	18	1	9	155	95	110
119	Managati	34	25	7	18	157	206
120 a/b	Veppangurichi	522	35	32	144	531	912
121	Mummudicholagan	5	..	..	..	133	384
122	Kammapuram	163	20	18	176	638	1,071
123	Kiranur	36	7	18	29	154	246
124	Gopalapuram	47	2	3	77	483	712
125	Kumaramangalam	73	5	23	39	244	495
126	Adanur (Kulappakkam)	62	3	2	14	315	421
127	Sottavanam	5	1	..	..	137	161
128	Karmangudi	69	4	80	279	266	447
129	Karmangudi R.F.	1	..	..	..	..	..
130	Nemam	17	6	..	..	129	156
131	Karuveppilankurichchi	79	11	..	..	213	396
132	Peralaiyur	10	..	..	..	196	236
133	Alanduraipattu	..	..	..	..	34	40
134	Sattiyavadi	86	4			430	958
135	Kollattankurichchi (Pannadam)	..	..	..	..	13	18
136	Terkuvadakkuputtur	36	5	2	2	368	750
137	Vettakkudi	15	3	8	16	197	341
138	Vannankudikadu	10	3	..	..	340	515
139	Rajendrapattanam	102	4	26	63	275	438
140	Chinnattukkurichchi	3	..	12	36	55	57
141	Sakkaramangalam	5	..	21	8	59	122
142	Valliyam	33	8	48	122	171	339
143	Melpalaiyur	45	11	53	177	199	250
144	Kiranur (SI)	50	4	39	227	305	545
145	Marungur	50	1	6	111	280	347
146	Tolur	56	8	34	47	280	537
147	Kodumanur	4	..	..	..	50	56
148	Kilpalaiyur	26	3	..	..	83	117
149	Devenkudi	51	9	..	..	268	370
150	Puttur (Ka)	21	..	..	..	112	255
151	Siruvarappur	35	5	4	..	250	509
152	Sattappadi	20	..	3	4	163	308

VILLAGE PRIMARY

9. VRIDDHACHALAM

L. C. No.	Name of Village	Area of Village in Hectares.	Number of Occupied Residential Houses.	Number of House-holds.	Total Population (including Institutional and Houseless Population).		
					Persons	Males	Females
(1)	(2)	(3)	(4)	(5)	(6)	(7)	(8)
153	Adanur (Uttangal)	198·43	122	140	682	326	356
154	Tharmanallur	541·98	317	365	1,800	940	860
155	Vilukkappadi	116·49	159	164	799	405	394
156	Peruvar..ppur	131·98	175	186	811	412	399
157	Kottumulai	276·12	527	562	2,513	1,273	1,240
158	Kavanur	853·.0	536	598	2,662	1,437	1,225
159	Kiramangalam	191·44	111	112	505	241	264
160	Perundurai	181·89	246	264	1,173	610	563
161	Pavalangudi (Devankudi)	276·70	254	278	1,354	692	662
162	Ottimedu	222·10	164	202	832	404	428
	TALUK RURAL TOTAL	**84,608·00**	**47,513**	**50,359**	**230,571**	**116,020**	**114,551**

CENSUS ABSTRACT

TALUK

L.C. No.	Name of Village	Scheduled Castes.		Scheduled Tribes.		Literates.	
		Males	Females	Males	Females	Males	Females
(1)	(2)	(9)	(10)	(11)	(12)	(13)	(14)
153	Adanur (Uttangal)	135	177	1	1	176	93
154	Tharmanallur	537	478	..	..	602	267
155	Vilakkappadi	90	84	—	..	205	86
156	Peruvalappur	272	256	..	..	85	15
157	Kottumulai	3 3	210	..	..	547	172
158	Kovanur	191	183	6	4	694	273
159	Kiramangalam	98	101	..	..	85	38
160	Perundurai	180	184	..	..	230	43
161	Pavalangudi (Devankudi)	160	149	9	..	270	51
162	Ottimedu	131	136	—	—	20	61
	TALUK RURAL TOTAL	36,351	36,459	763	745	53,729	17,343

VILLAGE PRIMARY

9. VRIDDHACHALAM

V.C. No.	Name of Village	Main Workers: Total Main Workers (I—IX)		Cultivators (I)		Agricultural Labourers. (II)		Non-Household Industry: Manufacturing, Processing, Servicing and Repairs [V (a)]	
		Males	Females	Males	Females	Males	Females	Males	Females
(1)	(2)	(15)	(16)	(17)	(18)	(19)	(20)	(21)	(22)
153	Adanur (Uttangal)	185	123	70	9	74	103	1	1
154	Tharmanallur	452	95	237	23	147	52	10	7
155	Vilakkappadi	246	62	136	1	84	61	..	..
156	Peruvarappur	98	6	69	2	8	3	1	..
157	Kottumulai	788	269	353	18	357	245	5	..
158	Kavanur	825	368	428	122	235	233	4	1
159	Kiramangalam	138	8	36	..	97	8	3	..
160	Perundurai	378	179	165	8	195	170	1	..
161	Pavalangudi (Devankudi)	414	2	198	1	181	..	2	..
162	Ottimedu	237	81	91	..	106	74	11	6
TALUK TOTAL		22,413	22,424	27,153	11,121	15,411	15,780	310	158

FOOT NOTE:

LIST OF VILLAGES INCLUDED IN THE TOWN

1 L. C. No. 68 b/b Chinnakappankulam is included in Neyveli (T.S.)
2 L. C. No. 69 b/b Kollirappu is included in Neyveli (T.S.)
3 L. C. No. 70 b/b Ammeri is included in Neyveli (T.S.)
4 L. C. No. 110 b/b Kunankurichi is included in Neyveli (T.S.)
5 L. C. No. 111 b/b Umangalam is included in Neyveli (T.S.)
6 L. C. No. 113 b/b Vadakkuvellur is included in Neyveli (T.S.)
7 L. C. No. 120 b/b Veppankurichi is included in Neyveli (T.S.)
8 Melpapanapattu (entire) village (V. No. 288) is included in Melpathi Panchayat,
9 A portion of Gangaikondan (V. No. 283) is included in Neyveli (T.S.) and another portion is included in Gangaikondan Panchayat.
10 Mandarkolli (entire) village (V. No. 280) is included in Neyveli (T.S.)
11 Kovilkuppam (entire) village (V. No. 282) is included in Neyveli (T.S.)

CENSUS ABSTRACT

TALUK

L.C. No.	Name of Village	Main Workers: Other Workers [III, IV, V (b) and VI to IX]		Marginal Workers		Non-Workers	
		Males	Females	Males	Females	Males	Females
(1)	(2)	(23)	(24)	(25)	(26)	(27)	(28)
153	Adanur (Uttangal)	40	10	1	..	140	233
154	Thammanallur	58	13	..	..	488	735
155	Vilakkappadi	26	..	..	..	159	332
156	Peruvarppar	20	1	134	95	180	358
157	Kottumulai	73	6	11	95	474	876
158	Kavanur	108	12	11	146	501	811
159	Kiramangalam	2	..	1	..	102	256
160	Perunduri	17	1	–	..	232	384
161	Pavalangudi (Devankudi)	22	1	..	..	278	460
162	Ottimedu	29	1	..	..	187	347
	TALUK RURAL TOTAL	10,325	1,305	2,330	9,438	48,677	75,679

FOOT NOTE—*cont*,

12 A portion of Neyveli village (V. No. 287) is included in Neyveli (T.S. and another portion is included in Melpathi Panchayat.

13 A portion of Melpathi village (V. No. 290) is included in Neyveli (T.S.) and another portion is included in Melpathi Panchayat.

14 Entire village Vriddachalam (V No. 207) is included in Vriddhachalam (M)

15 Entire village Voyalur (V. No. 204) is included in Vriddhachalam (M)

16 Entire village Kandiankuppam (V. No. 208) is included in Vriddhachalam (M)

17 Entire village Nachiyarpatti (V No. 205) is included in Vriddhachalam (M)

18 Entire village Menalur (V No 206) is included in Vriddhachalam (M)

19 Entire village Budanur (V. No. 243) is included in Vriddhachalam (M)

20 Entire village Enadimedu (V. No. 244) is included in Vriddhachalam (M)

21 Entire village Punthottam (V. No, 180) is included in Vriddhachalam (M)

Annexe

STATEMENT SHOWING THE REVENUE VILLAGES AND THEIR CONSTITUENT PANCHAYATS

9. VRIDDHACHALAM TALUK

L.C. No.	Name of Village.	Name of Panchayat in which included with alphabetical indications where there are other segment (s).	Cross reference for the other segment (s) of Panchayat.
(1)	(2)	(3)	(4)
1	Varanjaram R.F.	..	..
2	Setuvarayankuppam	Setuvarayankuppam	..
3	Marur	Marur	..
4	Maligaimedu	Maligaimedu	..
5	Kottanur (Pandavarpattu)	Kottanur (Pandavarpattu)	..
6	Adiyur	Adiyur a/b	7 for b/b
7	Kulappakkam (Eranji)	Adiyur b/b	6 for a/b
8	Aivadugudi	Aivadugudi	..
9	Ilangiyanur	Ilangiyanur	..
10	Valasai	Valasai	..
11	Siruvambar	Siruvambar	..
12	Mavadandal (Tirukkoyilur)	Mavadandal (Tirukkoyilur)	..
13	Kattuparur	Kattuparur	..
14	Visalur	Visalur	..
15	Karnattam	Karnattam	..
16	Mangalam (Kottappattu)	Mangalam (Kottappattu)	..
17	Kovilanur	Kovilanur	..
18	Pallippattu	Rubanarayananallur b/b	19 for a/b
19	Rubanarayananallur	Rubanarayananallur a/b	18 for b/b
20	Puvanur (Kovilanur)	Puvanur (Kovilanur)	..
21	Kattiyanallur	Kattiyanallur	..
22	Pavalangudi (Kovilanur)	Pavalangudi	..
23	Puliyur	Puliyur	..
24	Palakkollai	Palakkollai	..
25	Nadiyappattu	Nadiyappattu	..
26	Semakottai R.F.	..	..
27	Mudappuli	Mudappuli	..
28	Iruppu	Iruppu	..
29	Velangulam R.F.	..	..
30	Irulakkurichchi	Irulakkurichchi	..
31	Manakkollai	Manakkollai	..
32	Aladi	Aladi	..
33	Mattur	Mattur	..
34	Periyavadavadi	Periyavadavadi a/b	60 for b/b
35	Vijayaman Agaram	Vijayaman Agaram	..
36	Agaram (Mukhasa)	Agaram (Mukhasa)	..
37 a/c	Parur (Mukhasa)	Parur (Mukhasa)	..
37 b/c	Parur (Mukhasa)	Pudur (Mukhasa)	..
37 c/c	Parur (Mukhasa)	Patti (Mukhasa)	..
38	Idaichchittur	Idaichchittur	..

Annexe

STATEMENT SHOWING THE REVENUE VILLAGES AND THEIR CONSTITUENT PANCHAYATS

9. VRIDDHACHALAM TALUK

L.C. No.	Name of Village.	Name of Panchayat in which included with alphabetical indications where there are other segment (s).	Cross reference for the other segment (s) of Panchayat.
(1)	(2)	(3)	(4)
39	Pinjanur	Pinjanur	..
40	Memattur	Memattur	..
41	Vannattur	Vannattur	..
42	Nallur	Nallur	..
43	Nagar	Nagar	..
44	Seppakkam	Seppakkam	..
45	Kattumayilur	Kattumayilur	..
46	Kilkurichchi	Kilkurichchi a/b	47 for b/b
47	Melkurichchi	Kilkurichchi b/b	46 for a/b
48	Kattumayilur R.F.	..	..
49	Periyanisalur	Periyanisalur	..
50	Sirunisalur	Sirunisalur	..
51	Veppur	Veppur	..
52	Naraiyur	Naraiyur	..
53	Tiruppayar	Tiruppayar	..
54	Kottanur (Kottappattu)	Kottanur (Kottappattu)	..
55	Chittur	Chittur	..
56	Sattiyam	Sattiyam	..
57	Kachchiperumalnattam	Paravalur b/b	84 for a/b
58 a/b	Chinnaparur	Chinnaparur	..
58 b/b	Chinnaparur	Tottikkuppam	..
59	Erumanur	Erumanur	..
60	Chinnavadavadi	Periyavadavadi b/b	34 for a/b
61	Sembalakkurichchi	Sembalakkurichchi a/b	78 for b/b
62	Kavanai	Chitterikuppam b/b	63 for a/b
63	Chitterikkuppam	Chitterikuppam a/b	62 for b/b
64	Irusalakuppam	Gopurapuram b/b	76 for a/b
65	Palaiyapattanam	Palaiyapattanam	..
66	Kotteri	Kotteri	..
67	Periyakappankulam	Periyakappankulam a/b	68 for b/b
68 a/b	Chinnakappankulam	Periyakappankulam b/b	67 for a/b
69 a/b	Kolliruppu	Kolliruppu	..
70 a/b	Ammeri	Ammeri	..
71	Ammeri R.F.	..	..
72	Mudanai	Mudanai	..
73	Narimanam	Narimanam	..
74	Narimanam R.F.	..	..
75	Kachchirayanattam a/b	Kachchirayanattam a/b	77 for b/b
76	Gopurapuram	Gopurapuram a/b	64 for b/b
77	Kanadakandan	Kachchirayanattam b/b	75 for a/b
78	Chinnaspandarankuppam	Sembalakkurichi b/b	61 for a/b
79 a/b	Kuppanattam	Kuppanattam	..
79 b/b	Pudukuppanattam	Pudu Chinnakandiyankuppam	..

Annexe

STATEMENT SHOWING THE REVENUE VILLAGES AND THEIR CONSTITUENT PANCHAYATS

9. VRIDDHACHALAM TALUK

L.C. No.	Name of Village.	Name of Panchayat in which included with alphabetical indications where there are other segment (s).	Cross reference for the other segment (s) of Panchayat.
(1)	(2)	(3)	(4)
80	Pudukuraipettai	Kuraipettai	..
81	Ponneri (Kulappakkam)	Mavadandal (Ko) b/b	104 for a/b
82	Manavalanallur	Manavalanallur	..
83	Komangalam	Komangalam	..
84	Paravallur	Paravallur a/b	57 for b/b
85	Taravalur	Taravalur	..
86	Vilangattur	Vilangattur a/c	87 for b/c 88 for c/c
87	Padukalanattam	Vilangattur b/c	86 for a/c 88 for c
88	Kirambur	Vilangattur c/c	86 for a/c 87 for b/c
89	Mannampadi	Mannampadi	..
90	Podaiyur (Devastanam)	Podaiyur (Devastanam)	..
91	Varambanur	Varambanur	..
92	Kaliyamedu	Pulambadi b/b	93 for a/b
93	Pulambadi	Pulambadi a/b	92 for b/b
94	Niramani	Niramani	—
95	Idaiyur	Idaiyur	..
96	Perambalur	Perambalur	.
97	Kodukkur	Kodukkur	..
98	Mukundanallur	Mukundanallur	..
99	Sattakkudal (Melpadi)	Sattakkudal (Melpadi)	..
100	Sattakkudal (Kilpadi)	Sattakkudal (Kilpadi)	..
101	Ilamangalam (Kasba)	Ilamangalam (Kasba)	..
102	Alachikudi	Alachikudi	..
103	Karkudal	Karkudal	..
104	Mavadandal (Kulappakkam)	Mavadandal (Kulappakkam) a/b	81 for b/b
105	Sattamangalam	Sattamangalam	..
106	Kulappakkam (Uttangal)	Kulappakkam (Uttangal) a/b	107 for b/b
107	Arasakkuli	Kulappakkam (Uttangal) b/b	106 for a/b
108 a/b	Agaram (Uttangal)	Agaram (Uttangal)	..
108 b/b	Agaram (Uttangal)	Iruppukurichi	..
109	Uttangal	Uttangal	..
110 a/b	Kunankurichchi	Kunankurichchi	..
111 a/b	Mangalam (Uttangal)	Mangalam (Uttangal)	..
112	Aziznagar	Aziznagar	..
113 a/b	Vadakkuvellur	Vadakkuvellur	..
114	Periyakkurichchi	Periyakkurichchi	..

Annexe

STATEMENT SHOWING THE REVENUE VILLAGES AND THEIR CONSTITUENT PANCHAYATS.

9. VRIDDHACHALAM TALUK

L.C. No.	Name of Village.	Name of Panchayat in which included with alphabetical indications where there are other segment (s).	Cross reference for the other segment (s) of panchayat.
(1)	(2)	(3)	(4)
115 a/b	Seppalanattam	Seppalanattam (North)	..
115 b/b	Seppalanattam	Seppalanattam (South)	..
116	Kottagam	Kottagam	..
117	Uyyakkondaravi	Uyyakkondaravi	..
118	Kilpadi	Kilpadi a/b	119 for b/b
119	Managati	Kilpadi b/b	118 for a/b
120 a/b	Veppangurichchi	Veppangurichchi	..
121	Mummudicholagan	Mummudicholagan	..
122	Kammapuram	Kammapuram ..	
123	Kinanur	Kinanur	..
124	Gopalapuram	Gopalapuram	..
125	Kumaramangalam	Kumaramangalam	..
126	Adanur (Kulappakkam)	Adanur (Kulappakkam) a/b	127 for b/b
127	Sottavanam	Adanur (Kulappakkam) b/b	126 for a/b
128	Karmangudi	Karmangudi	..
129	Karmangudi R.F.	..	..
130	Nemam	Karuveppilankurichchi b/c	131 for a/c 135 for c/c
131	Karuveppilankurichchi	Karuveppilankurichchi a/c	130 for b/c 135 for c/c
132	Peralaiyur	Pralaiyur	..
133	Alanduraipattu	Sattiyavadi b/b	134 for a/b
134	Sattiyavadi	Sattiyavadi a/b	133 for b/b
135	Kollattankurichchi (Pennadam)	Karuveppilankurichchi c/c	131 for a/c 130 for b/c
136	Terkuvadakku Puttur	Terkuvadaku Puttur	..
137	Vettakkudi	Vettakkudi	..
138	Vannankudikadu	Vannankudikadu	..
139	Rajandrapattanam	Rejandrapattanam a/b	149 for b/b
140	Chinnattukkurichchi	Rajandrapattanam b/b	139 for a/b
141	Sakkaramangalam	Valliyam b/b	142 for a/b
142	Valliyam	Valliyam a/b	141 for b/b
143	Melpalaiyur	Melpalaiyur	..
144	Kiranur	Kiranur	..
145	Marungur	Marungur	..
146	Tolur	Tolur	..
147	Kodumanur	Kilpalaiyur b/b	148 for a/b
148	Kilpalaiyur	Kilpalaiyur a/b	147 for b/b
149	Devankudi	Devankudi	..
150	Puttur	Siruvarappur b/b	151 for a/b
151	Siruvarappur	Siruvarappur a/b	150 for b/b

Annexe

STATEMENT SHOWING THE REVENUE VILLAGES AND THEIR CONSTITUENT PANCHAYATS

9. VRIDDHACHALAM TALUK

L.C. No.	Name of Village.	Name of Panchayat in which included with alphabetical indications where there are other segments (s).	Cross reference for the other segment (s) of panchayat.
(1)	(2)	(3)	(4)
152	Sattappadi	Sattappadi	..
153	Adanur (Uttangal)	Adanur (Uttangal)	..
154	Tharmanallur	Tharmanallur a/b	155 for b/b
155	Vilakkappadi	Tharmanallur b/b	154 for a/b
156	Peruvarappur	Peruvarappur	..
157	Kottumulai	Kottumulai	..
158	Kavanur	Kavanur	..
159	Kiramangalam	Pavalangudi (Devankudi) b/b	161 for a/b
160	Perundurai	Perundurai a/b	162 for b/b
161	Pavalangudi (Devankudi)	Pavalangudi (Devankudi) a/b	159 for b/b
162	Ottimedu	Perundurai b/b	160 for a/b

URBAN PRIMARY

9. VRIDDHACHALAM

L.C. No.	Name of Town/ Ward.	Area of Town in Km²	Number of Occupied Residential Houses.	Number of House-holds.	Total Population (including Institutional and Houseless Population).		
					Persons	Males	Females
(1)	(2)	(3)	(4)	(5)	(6)	(7)	(8)
XI	**VRIDDHACHALAM (M)**						
	Ward 1	..	344	357	1,852	961	891
	2	..	442	453	2,062	1,063	999
	3	—	267	267	1,360	718	642
	4	..	292	326	1,490	769	721
	5	—	558	580	2,601	1,323	1,278
	6	..	238	238	1,188	664	524
	7	..	612	631	3,057	1,591	1,466
	8	..	307	330	1,685	894	791
	9	—	480	498	2,384	1,267	1,117
	10	..	530	546	2,609	1,341	1,268
	11	—	383	392	2,020	1,093	927
	12	—	385	425	1,892	952	940
	13	..	306	325	1,533	751	782
	14	..	217	236	1,419	776	643
	15	..	208	216	1,141	603	538
	16	..	251	280	1,510	753	757
	17	..	242	270	1,293	636	657
	18	..	428	474	2,074	1,045	1,029
	19	—	325	339	1,442	722	720
	20	..	249	255	1,164	575	589
	21	..	268	288	1,456	816	646
	22	..	200	236	1,150	550	600
	23	..	284	344	1,546	764	782
	24	..	472	502	2,188	1,143	1,045
	TOWN TOTAL	27·24	8,279	8,808	42,116	21,770	20,346

CENSUS ABSTRACT

TALUK

L.C. No.	Name of Town/ Ward.	Scheduled Castes		Scheduled Tribes		Literates	
		Males	Females	Males	Females	Males	Females
(1)	(2)	(9)	(10)	(11)	(12)	(13)	(14)
XI	VRIDDHACHALAM (M)						
	Ward 1	333	309	..	..	619	320
	2	100	116	..	..	703	377
	3	174	162	1	..	619	441
	4	116	110	—	..	557	255
	5	107	128	..	..	916	565
	6	11	10	..	—	516	293
	7	57	57	2	5	1,130	758
	8	4	6	..	..	688	352
	9	246	183	..	—	902	532
	10	44	45	84	80	385	570
	11	257	214	—	—	739	433
	12	309	322	—	..	560	321
	13	..	..	..	..	568	467
	14	26	..	..	..	702	514
	15	—	—	..	..	468	317
	16	..	..	5	4	568	485
	17	4	2	..	..	522	350
	18	6	6	..	..	756	498
	19	295	310	—	..	375	181
	20	339	333	..	..	318	164
	21	31	..	1	..	651	393
	22	..	43	..	..	431	340
	23	58	75	..	..	489	219
	24	355	338	33	28	579	253
	TOWN TOTAL	2,872	2,779	126	117	15,211	9,398

URBAN PRIMARY

9. VRIDDHACHALAM

L. C. No.	Name of Town/ Ward.	Main Workers: Total Main Workers (I-IX)		Cultivators (I)		Agricultural Labourers. (II)		Household Industry—Manufacturing, Processing, Servicing and Repairs [V (a)].	
		Males	Females	Males	Females	Males	Females	Males	Females
(1)	(2)	(15)	(16)	(17)	(18)	(19)	(20)	(21)	(22)
XI	VRIDDHACHALAM (M)								
	Ward 1	504	124	60	3	169	100	8	3
	2	472	84	149	13	24	11	3	..
	3	317	6	..	..	..	..	..	..
	4	994	10	104	3	11	3	..	..
	5	724	56	12	..	70	14	3	1
	6	342	19	24	1	4	..	..	..
	7	790	79	10	1	2	9	5	6
	8	404	14	19	1	1	..	12	2
	9	504	72	11	..	17	35	3	2
	10	668	53	26	17	30	10	11	..
	11	556	197	19	5	129	92	12	2
	12	489	112	27	4	132	81	..	..
	13	372	33	4	..	..	..	8	8
	14	355	6	40	..	..	..	3	..
	15	305	3	13	..	18	..	..	..
	16	347	16	45	4	5	4	3	1
	17	320	30	31	2	4	..	2	1
	18	579	35	58	4	8	2	10	5
	19	400	137	63	1	106	126	1	2
	20	316	150	10	6	74	107	2	4
	21	352	34	13	..	..	..	18	..
	22	277	14	37	..	1	1	6	..
	23	427	92	196	13	71	74	..	..
	24	659	312	94	28	195	198	20	..
	TOWN TOTAL	10,893	1,588	1,065	106	1,131	867	138	37

CENSUS ABSTRACT

TALUK

L.C. No.	Name of Town/ Ward.	Main Workers. Other Workers [III, IV, V (b) and VI to IX] Males.	Main Workers. Other Workers [III, IV, V (b) and VI to IX] Females.	Marginal Workers. Males.	Marginal Workers. Females.	Non-Workers. Males.	Non-Workers. Females.
(1)	(2)	(23)	(24)	(25)	(26)	(27)	(28)
XI	VRIDDHACHALAM (M)						
	Ward 1	267	18	..	1	457	766
	2	296	30	2	2	589	943
	3	317	6	..	..	401	636
	4	279	4	..	..	375	711
	5	639	41	..	..	599	1,222
	6	314	18	2	..	320	505
	7	773	63	2	3	799	1,384
	8	432	11	..	1	430	776
	9	473	35	33	8	730	1,037
	10	601	26	..	1	673	1,214
	11	396	28	..	..	537	890
	12	339	27	5	9	458	819
	13	360	25	3	2	376	747
	14	312	6	..	..	421	637
	15	274	3	..	..	298	535
	16	294	7	1	..	405	741
	17	283	27	3	21	313	606
	18	455	24	..	..	506	994
	19	170	8	1	5	321	578
	20	230	33	10	25	249	414
	21	321	34	..	4	464	602
	22	333	13	..	..	273	586
	23	160	5	..	3	337	687
	24	350	86	1	26	483	707
	TOWN TOTAL	8,559	578	6[illegible]	111	10,814	18,647

URBAN PRIMARY

9. VRIDDHACHALAM

L.C. No.	Name of Town/ Ward.	Area of Town in Km²	Number of Occupied Residential Houses.	Number of House-holds.	Total Population (including Institutional and Houseless Population).		
					Persons	Males	Females
(1)	(2)	(3)	(4)	(5)	(6)	(7)	(8)
XII	GENGAIKONDAN (P)						
	Ward 1	..	159	162	602	328	274
	2	..	164	164	614	333	281
	3	..	200	203	943	498	445
	4	..	74	74	378	187	191
	5	..	143	145	613	321	292
	6	..	163	163	670	354	316
	7	..	122	122	569	279	290
	8	..	162	165	765	426	339
	9	..	139	139	599	317	282
	10	..	116	152	704	373	331
	11	..	86	98	519	268	251
	12	..	68	70	362	193	169
	OWN TOTAL	3·00	1,596	1,657	7,338	3,877	3,461

CENSUS ABSTRACT

TALUK

L.C. No.	Name of Town/Ward	Scheduled Castes.		Scheduled Tribes.		Literates.	
		Males	Females	Males	Females	Males	Females
(1)	(2)	(9)	(10)	(11)	(12)	(13)	(14)
XII	GENGAIKONDAN (P)						
	Ward 1	40	34	..	.	192	83
	2	33	12	..	..	263	103
	3	102	89	..	..	361	179
	4	187	191	..	..	135	81
	5	2	5	..	..	242	141
	6	24	25	2	3	252	155
	7	..	..	..	..	224	185
	8	28	23	5	4	333	177
	9	3	2	..	..	254	144
	10	75	62	10	9	218	120
	11	5	7	..	..	202	123
	12	15	9	..	..	183	97
TOWN	TOTAL	514	459	17	16	2,829	1,588

URBAN PRIMARY

9, VRIDDHACHALAM

L. C. No.	Name of Town/Ward	Main Workers: Total Main Workers (I-IX)		Cultivators (I)		Agricultural Labourers. (II)		Household Industry—Manufacturing, Processing, Servicing and Repairs [V (a)].	
		Males	Females	Males	Females	Males	Females	Males	Females
(1)	(2)	(15)	(16)	(17)	(18)	(19)	(20)	(21)	(22)
XII	GENGAIKONDAN (P)								
	Ward 1	181	50	6	..	24	12	3	..
	2	193	74	59	67	5	1	3	2
	3	288	31	26	2	41	19	3	1
	4	87	24	..	—	49	24	..	..
	5	184	16	12	1	19	7	..	..
	6	191	20	8	..	8	2	..	..
	7	134	4	1	..	..	..	2	..
	8	222	4	13	..	1	..	10	—
	9	169	3	4	..	—	—	..	..
	10	168	12	1	..	1	..	31	4
	11	145	4	..	..	..	—	..	—
	12	90	2	..	..	..	..	1	—
TOWN TOTAL		2,052	244	130	70	148	65	53	7

CENSUS ABSTRACT

TALUK

L.C. No.	Name of Town/Ward.	Main Workers: Other Workers [III, IV, V (b) and VI to IX.]		Marginal Workers		Non-Workers	
		Males	Females	Males	Females	Males	Females
(1)	(2)	(23)	(24)	(25)	(26)	(27)	(28)
XII	GENGAIKONDAN (P)						
	Ward 1	148	38	..	..	147	224
	2	126	4	..	..	140	207
	3	218	9	..	1	210	413
	4	38	..	..	..	100	167
	5	153	8	..	..	137	276
	6	175	18	6	8	157	288
	7	131	4	..	..	145	286
	8	198	4	..	..	204	335
	9	165	3	..	..	148	279
	10	135	8	..	..	205	319
	11	145	4	..	..	123	247
	12	89	2	..	..	103	167
TOWN TOTAL		1,721	102	6	9	1,819	3,208

URBAN PRIMARY CENSUS ABSTRACT

9. VRIDDHACHALAM TALUK

L.C. No.	Name of Town/Ward	Area of Town in Km²	Number of Occupied Residential Houses.	Number of House-holds.	Total Population (including Institutional and Houseless Population).		
					Persons	Males	Females
(1)	(2)	(3)	(4)	(5)	(6)	(7)	(8)
XIII	MELPATHI (P)						
	Ward 1	..	188	188	772	388	384
	2	..	261	270	1,235	610	625
	3	..	378	380	1,521	801	720
	TOWN TOTAL	6·77	827	838	3,528	1,799	1,729
TALUK URBAN TOTAL		**37·01**	**10,702**	**11,303**	**52,982**	**27,446**	**25,536**

L.C. No.	Name of Town/Ward.	Scheduled Castes		Scheduled Tribes		Literates	
		Males	Females	Males	Females	Males	Females
(1)	(2)	(9)	(10)	(11)	(12)	(13)	(14)
XIII	MELPATHI (P)						
	Ward 1	182	171	..	..	166	50
	2	217	233	..	..	265	113
	3	104	90	11	14	493	290
	TOWN TOTAL	503	494	11	14	924	453
TALUK URBAN TOTAL		**3,889**	**3,732**	**154**	**147**	**18,964**	**11,439**

L. C. No.	Name of Town/ Ward.	Main Workers							
		Total Main Workers (I-IX)		Cultivators (I)		Agricultural Labourers (II)		Household Industry-Manufacturing, Processing, Servicing and Repairs [V (a)]	
		Males	Females	Males	Females	Males	Females	Males	Females
(1)	(2)	(15)	(16)	(17)	(18)	(19)	(20)	(21)	(22)
XIII	MELPATHI (P)								
	Ward 1	230	18	56	3	126	8	3	..
	2	330	205	126	97	122	91	..	..
	3	446	67	167	..	78	50	5	1
	TOWN TOTAL	1,006	290	349	100	326	149	8	1
TALUK URBAN TOTAL		**13,951**	**2,122**	**1,544**	**276**	**1,605**	**1,081**	**199**	**45**

URBAN PRIMARY CENSUS ABSTRACT

9, VRIDDHACHALAM TALUK

L.C. No.	Name of Town/Ward	Main Workers. Other Workers [III, IV, V (b) and VI to IX]		Marginal Workers.		Non-Workers.	
		Males.	Females.	Males.	Females.	Males.	Females.
(1)	(2)	(23)	(24)	(25)	(26)	(27)	(28)
	1	45	7	...	1	158	365
	2	82	17	..	...	280	420
	3	196	16	..	2	355	651
	TOWN TOTAL	323	40	..	3	793	1,436
TALUK URBAN TOTAL		**10,603**	**720**	**69**	**123**	**13,426**	**23,291**

FOOT NOTE

LIST OF VILLAGES INCLUDED IN EACH TOWN.

L. C. No.	Name of town.	Village No. and name of villages included.
XI	Vriddhachalam (M)	180 Puntohttam
		204 Vayalur
		205 Nachiyarpettai
		206 Manalur
		207 Vriddhachalam
		208 Kandiyankuppam
		243 Budamur
		244 Eradimedu
XII	Gengaikondan (P)	283 Gengaikondan (Part)
XIII	Melpathi (P)	287 Neyveli (Part)
		288 Melpaparapattu
		290 Melpathi (Part)

URBAN PRIMARY CENSUS ABSTRACT

Appendix

Total, Scheduled Caste and Scheduled Tribes Population—Urban Block-wise.

9. VRIDDHACHALAM TALUK

Location Code Number. (1)	Name of Town/Ward Urban Block. (2)	E.B. No.	Total Population. (3)	Scheduled Castes. (4)	Scheduled Tribes. (5)
XI VRIDDHACHALAM (M)					
	Ward No. 1	1	656	57	..
		2	604	13	..
		3	592	572	..
	Ward Total		1,852	642	..
	Ward No. 2	4	800	128	..
		5	555	21	..
		6	707	67	..
	Ward Total		2,062	216	..
	Ward No. 3	7	734	202	1
		8	626	134	..
	Ward Total		1,360	336	1
	Ward No. 4	9	707	22	..
		10	783	204	..
	Ward Total		1,490	226	..
	Ward No. 5	11	1,180	135	..
		12	867	8	..
		13	554	92	..
	Ward Total		2,601	235	..
	Ward No. 6	14	579	16	..
		15	609	5	..
	Ward Total		1,188	21	..
	Ward No. 7	16	700	16	..
		17	788	26	..
		18	744	6	7
		19	825	66	..
	Ward Total		3,057	114	7
	Ward No. 8	20	734	6	..
		21	951	4	..
	Ward Total		1,685	10	..
	Ward No. 9	22	819	108	..
		23	629	204	..
		24	936	117	..
	Ward Total		2,384	429	..
	Ward No. 10	25	829	9	10
		26	791	5	..
		27	989	75	154
	Ward Total		2,609	89	164
	Ward No. 11	28	777	53	..
		29	716	48	..
		30	527	370	..
	Ward Total		2,020	471	..

URBAN PRIMARY CENSUS ABSTRACT

Appendix

Total, Scheduled Caste and Scheduled Tribe.

Population—Urban Block-wise.

XI. VRIDDHACHALAM TALUK

Location Code number.	Name of Town/Ward	E.B. No.	Total Population.	Schedulad Castes.	Scheduled Tribes.
(1)	(2)		(3)	(4)	(5)
XI VRIDDHACHALAM (M)	Ward No. 12	31	821	243	..
		32	730	122	..
		33	541	266	..
	Ward Total		1,892	631	..
	Ward No. 13	34	740	..	..
		35	793	..	..
	Ward Total		1,533	..	..
	Ward No. 14	36	640	26	..
		37	779	..	..
	Ward Total		1,419	26	..
	Ward No. 15	38	600	..	..
		39	541	..	..
	Total Ward		1,141	..	..
	Ward No- 16	40	860	..	9
		41	650	..	..
	Ward Total		1,510	..	9
	Ward No. 17	42	723	6	..
		43	570	..	..
	Ward Total		1,293	6	..
	Ward No. 18	44	556	2	..
		45	679	10	..
		46	839	..	..
	Ward Total		2,074	12	..
	Ward No. 19	47	711	53	..
		48	731	562	..
	Ward Total		1,442	615	..
	Ward No. 20	49	542	56	..
		50	622	616	..
	Ward Total		1,164	672	..
	Ward No. 21	51	769	31	1
		52	687	..	..
	Ward Total		1,456	31	1
	Ward No. 22	53	641	43	..
		54	509	..	..
	Ward Total		1,150	43	..
	Ward No. 23	55	924	133	..
		56	612	..	..
	Ward Total		1,546	133	..
	Ward No. 24	57	806	303	..
		58	562	..	..
		59	664	390	54
		60	156	..	7
	Ward Total		2,188	693	61
TOWN TOTAL			42,116	5.651	243

URBAN PRIMARY CENSUS ABSTRACT

APPENDIX

Total Scheduled Caste and Scheduled Tribe Population—Urban Blackwise

9. VRIDDHACHALAM TALUK

Location Code Number.	Name of Town/Ward.	EB No.	Total Population.	Scheduled Castes.	Scheduled Tribes.
(1)	(2)		(3)	(4)	(5)
XII	GANGAI KONDAN (P)				
	Ward No. 1	454	602	74	..
	Ward No. 2	455	614	45	..
	Ward No. 3	456	416	149	..
		457	527	42	..
	Ward Total		943	191	..
	Ward No. 4	458	378	378	..
	Ward No. 5	459	613	7	..
	Ward No. 6	460	670	49	5
	Ward No. 7	461	569	..	..
	Ward No. 8	462	335	..	..
		463	430	51	9
	WART TOTAL		765	51	9
	Ward No. 9	464	599	5	..
	Ward No. 10	465	704	137	19
	Ward No. 11	466	519	12	..
	Ward No. 12	467	362	24	..
	TOWN TOTAL		7,338	973	33
XIII	MELPATHI (P)				
	Ward No. 1	468	772	353	..
	Ward No 2	469	618	147	..
		470	617	303	..
	Ward Total		1,235	450	—
	Ward No. 3	471	833	124	..
		472	688	70	25
	Ward Total		1,521	194	25
	TOWN TOTAL		3,528	997	25

10. TITTAKUDI TALUK

TITTAKUDI TALUK
SOUTH ARCOT DISTRICT

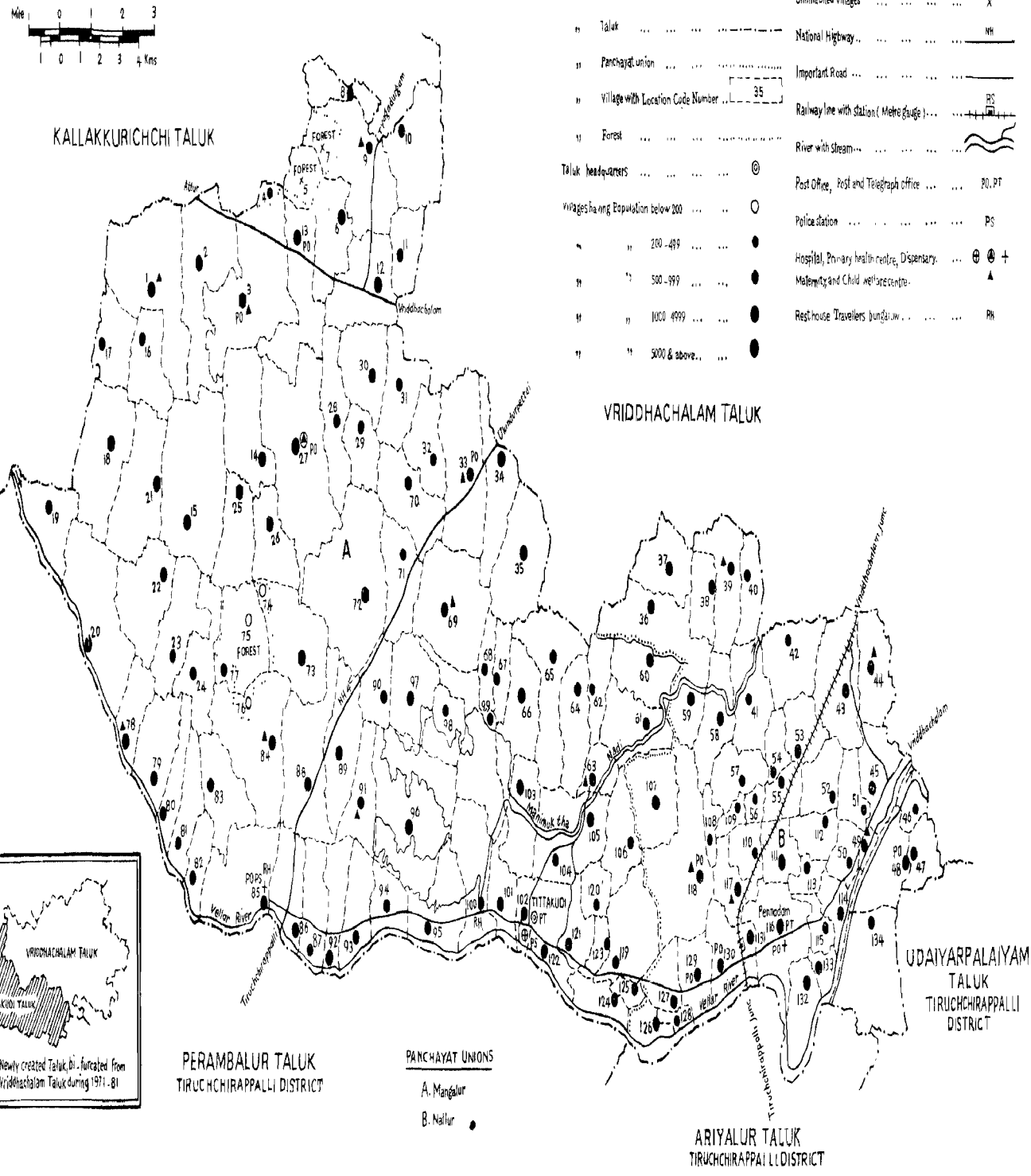

● Based upon Survey of India map with the permission of the Surveyor General of India.

© Government of India Copyright 1985.

P.I. Press C.S.O., Madras.5.

ALPHABETICAL LIST OF VILLAGES

10. TITTAKUDI TALUK

Sl. No.	Name of Village	L.C. No.	Sl. No.	Name of Village	L.C. No.
(1)	(2)	(3)	(1)	(2)	(3)
1	Adamangalam	107	46	Kolavai	8
2	Adaranattam	90	47	Koliyur	121
3	Adari	12	48	Kollattankurichchi (Pennadam.)	110
4	Agaram (Erapavur)	36			
5	Akkanur	94	49	Konur	53
6	Alambad	97	50	Korakkavadi	20
7	Alattur	82	51	Korukkai	96
8	Arangur	92	52	Kottanur (Ma)	25
9	Arasankudi	2	53	Kottattai	117
10	Ariyaravi	113	54	Kovilur	40
11	Arugeri	57	55	Kumarai	62
12	Avatti	69	56	Kurukkattancheri	47
13	Avinangudi	125	57	Kusappallam	114
14	Chittori	17	58	Lakshmanapuram	19
15	Chittur	81	59	Lekkur	73
16	Elumattur	123	60	Lekkur R.F.	74
17	Eluttur	88	61	Maduravalli	38
18	Endal	10	62	Malaiyanur	14
19	Endal	91	63	Maligaikuttan	115
20	Gudalur	129	64	Mangalam	13
21	Idaichcheruvay	95	65	Mangalur	27
22	Ilamangalam (Tittakudi)	101	66	Ma. Pudur	26
23	Iraiyur	130	67	Marudattur	58
24	Irappavur	41	68	Meladanur	68
25	Irulampattu	133	69	Melkalpundi	79
26	Ivanur	99	70	Melnemali	109
27	Kachchimayilur	28	71	Melur	59
28	Kalattur	11	72	Mosattai	46
29	Kallur	71	73	Murugankudi	49
30	Kaludur	33	74	Nandimangalam	55
31	Kanakambadi	98	75	Nangur	77
32	Kandamatham	23	76	Nangur R.F.	75
33	Kanjirangulam	31	77	Naraiyur	1
34	Karaiyur	51	78	Narasingamangalam	42
35	Kiladanur	67	79	Navalur	61
36	Kilimangalem	48	80	Nedungulam	64
37	Kilkalpundi	80	81	Neyvasal	126
38	Kilnemali	56	82	Nidinattam	66
39	Kilorattur	9	83	Orangur	15
40	Kilorattur R.F.	7	84	Panaiyandur	18
41	Kilseruvay	00	85	Pasar	70
42	Kiranur	66	86	Pattakurichchi	22
43	Kiranur	112	87	Pattur	124
44	Kodangudi	120	88	Pelandurai	134
45	Kodikkalam	127	89	Pennadam	116

ALPHABETICAL LIST OF VILLAGES
10. TITTAKUDI TALUK

Sl. No.	Name of Village	L.C. No.	Sl. No.	Name of Village	L.C. No.
90	Perangiyam	87	113	Tachchur	84
91	Perumulai	104	114	Tachchur R.F.	76
92	Podaiyur (Malaiyanur)	72	115	Talanallur	43
93	Ponneri (Pennadam)	131	116	Tirumalaiyagaram	111
94	Pottiramangalam	119	117	Tiruvadatturai	128
95	Poyinappadi	30	118	Tittagudi	102
96	Pudukkulam	63	119	Tivalur	44
97	Pulikarambalur	24	120	Tolar	118
98	Pulivalam	103	121	Toludur	85
99	Pullur	35	122	Tondankurichchi	34
100	Putteri	108	123	Toraiyur	50
101	Puvanur	52	124	Vadagarai	54
102	Ramanattam	86	125	Vadakarampundi	78
103	Rettakurichi	6	126	Vadapadi	16
104	Rettakurichi R.F.	5	127	Vagaiyur	93
105	Saundaryacholapuram	132	128	Vaidhyanathapuram	83
106	Sevveri	65	129	Vaiyangudi	106
107	Sevur	37	130	Vallimarudam	21
108	Sirukarambalur	32	131	Vasishtapuram	122
109	Sirumangalam	39	132	Venganur	89
110	Sirumulai	105	133	Venkarambur	45
111	Sirupakkam	3	134	Vinayakanandal	29
112	Sirupakkam R.F.	4			

VILLAGE PRIMARY CENSUS ABSTRACT

VILLAGE PRIMARY

10. TITTAKUDI

L.C. No.	Name of Village.	Area of Village in Hectares.	Number of Occupied Residential Houses.	Number of House-holds.	Total Population (including Institutional and Houseless Population).		
					Persons	Males	Females
(1)	(2)	(3)	(4)	(5)	(6)	(7)	(8)
1	Naraiyur	832·35	289	289	1,280	624	656
2 a/b	Arasankudi	512·00	163	163	838	424	414
2 b/b	Arasankudi (S. Pudur)	194·00	269	271	1,169	600	569
2	Total	706.16	432	434	2,007	1,024	983
3	Sirupakkam	449·21	901	905	4,109	2,111	1,998
4	Sirupakkam (RF)	70·82	42	42	225	109	116
5	Rettakurichi (RF)	216·75		Uninhabited			
6	Rettakurichi	315·25	344	344	1,446	687	759
7	Kilarattur (RF)	187·76		Uninhabited			
8	Kolavai	302.53	144	144	592	314	278
9	Kilorattur	793.86	215	222	978	500	478
10	Eandal	695·65	198	198	931	451	480
11	Kalattur	303·44	174	174	777	374	403
12	Adari	668·64	268	275	1,133	554	579
13	Mangalam	673·54	303	303	1,368	688	680
14	Malaiyanur	736·67	264	268	1,127	557	570
15	Orangur	1,278·40	573	573	2,832	1,480	1,352
16	Vadapadi	409·40	175	175	947	475	472
17	Chitteri	378·62	139	139	665	345	320
18	Panaiyandur	832·50	294	294	1,588	819	769
19	Lakshmanapuram	452·10	142	142	588	279	309
20	Korakkavadi	1,033·66	403	403	1,836	903	933
21	Vallimarudam	755·55	382	388	1,646	800	846
22	Pattakurichchi	643 71	258	258	1,213	616	597
23	Kandamatham	544 25	173	173	848	439	409
24	Pulikarambalur	449.55	88	88	480	241	239
25	Kottanur	454.58	159	159	707	353	354
26	Mapudur	416.92	288	288	1,178	571	607
27	Mangalur	1,403.71	697	715	2,856	1,466	1,390
28	Kachchimayilur	486.02	147	147	705	361	344
29	Vinayakanandal	314.71	198	198	826	406	420
30	Poyin ppadi	461.29	247	248	1,084	534	550
31	Kanjirangulam	505.85	215	215	977	493	484
32	Sirukarambalur	418.68	146	158	683	326	357
33	Kaludur	884.85	739	741	3,580	1,801	1,779
34	Tondankurichchi	592.79	324	324	1,510	795	715
35	Pullur	715.54	235	235	1,201	633	568
36	Agaram (Erapavur)	624.40	249	250	1,076	519	557
37	Sevur	420.34	172	174	776	378	398
38	Maduravadi	269.97	134	134	531	249	282
39	Sirumangalam	510.21	234	241	1,044	508	536

CENSUS ABSTRACT

TALUK

L.C. No.	Name of Village.	Scheduled Castes		Scheduled Tribes		Literates	
		Males	Females	Males	Females	Males	Females
(1)	(2)	(9)	(10)	(11)	(12)	(13)	(14)
1	Naraiyur	331	341	..	..	336	150
2 a/b	Arasankudi	271	255	..	..	150	16
2 b/b	Arasankudi (S. Pudur)	177	175	62	49	257	48
	Total	448	430	62	49	407	64
3	Sirupakkam	988	960	34	29	908	275
4	Sirupakkam (R.F.)	34	33	..	..	50	27
5	Rettakurichi (R.F.)			.. Uninhabited.			
6	Rettakurichi	435	478	18	27	251	83
7	Kilarattur (R.F.)			Uninhabited.			
8	Kolavai	177	153	..	..	120	13
9	Kilorattur	187	185	..	..	198	58
10	Sandal	137	142	..	..	153	40
11	Kalattur	177	188	..	..	27	11
12	Adari	151	174	13	9	241	74
13	Mangalam	147	171	..	..	228	55
14	Malaiyanur	264	268	..	..	349	136
15	Orangur	746	707	79	71	512	106
16	Vadapadi	130	139	..	..	193	51
17	Chitteri	82	72	..	..	118	44
18	Panaiyandur	429	402	130	114	337	109
19	Lakshmanapuram	44	48	..	..	17	..
20	Korakkavadi	334	359	..	..	207	60
21	Vallimarudam	297	346	..	..	310	135
22	Pattakurichchi	303	293	..		85	39
23	Kandamatham	84	84	..	..	73	8
24	Pulikarambalur	..	..			49	
25	Kottanur	143	134	66	76	144	31
26	Mapudur	185	207	..		257	60
27	Mangalur	263	254	..	..	727	222
28	Kachchimayilur	101	99	..	..	117	17
29	Vinayakanandal	131	134	12	10	177	79
30	Poyinappadi	166	193	..	.	177	41
31	Kanjirangulam	263	233	..	..	141	38
32	Sirukarambalur	83	95	..	..	159	72
33	Kaludur	678	637	..	..	788	252
34	Tondankurichchi	195	190	..	..	203	41
35	Pullur	248	220	..	..	152	31
36	Agaram (Erapavur)	259	268	22	20	198	78
37	Sevur	185	183	..	..	162	34
38	Maduravalli	128	147	..	..	116	44
39	Sirumangalam	281	312	..	..	172	53

VILLAGE PRIMARY

10. TITTAKUDI

L.C. No.	Name of Village.	Main Workers: Total Main Workers. (I-IX)		Cultivators (I)		Agricultural Labourers. (II)		Household Industry-Manufacturing, Processing, Servicing and Repairs [V (a)].	
		Males	Females	Males	Females	Males	Females	Males	Females
(1)	(2)	(15)	(16)	(17)	(18)	(19)	(29)	(21)	(22)
1	Naraiyur	371	179	244	81	98	92	3	..
2 a/b	Arasankudi	244	207	85	54	122	148	6	1
2 b/b	Arasankudi (S. Pudur)	386	289	263	36	98	240	5	4
2	Total	630	496	348	90	220	388	11	5
3	Sirupakkam	1,293	1,046	482	289	567	692	28	11
4	Sirupakkam (R. F.)	75	1	73	1	2	..	..	..
5	Rettakurichi (R. F.)					Uninhabited.			
6	Rettakurichi	414	366	181	129	201	233	6	..
7	Kilar attur (R. F.)					Uninhabited.			
8	Kolavai	167	153	84	17	75	141	..	..
9	Kilorattur	319	299	217	157	64	128	..	..
10	Endal	265	246	160	129	41	104	4	..
11	Kalattur	265	136	260	132	..	3	..	..
12	Adari	356	347	167	127	133	209	..	2
13	Mangalam	466	398	331	253	99	141	14	..
14	Malaiyanur	339	231	166	18	123	196	5	..
15	Orangur	940	348	632	58	259	281	27	1
16	Vadapadi	320	245	212	183	43	57	..	..
17	Chitteri	213	158	200	138	16	19	..	..
18	Pannaiyandur	495	349	450	317	14	29	17	1
19	Lakshmanapuram	202	213	165	91	37	122	.	..
20	Korakkavadi	604	616	308	100	278	512	14	..
21	Vallimarudam	474	472	263	5	192	466	7	..
22	Pattakurichchi	400	373	346	265	42	107	6	..
23	Kandamatham	295	273	60	46	234	227	..	..
24	Pulikarambalur	165	—	164	..	..		..	..
25	Kottanur	242	199	106	—	120	196	2	2
26	Mapudur	371	154	198	57	134	92	19	2
27	Mangalur	996	385	506	168	231	191	2	..
28	Kachchimayilur	227	126	128	51	86	72	3	2
29	Vinayakanandal	269	286	114	107	151	178	..	..
30	Poyinappadi	295	163	226	73	40	87	8	..
31	Kanjirangulam	314	174	213	78	99	96	..	..
32	Sirukarambalur	187	200	150	165	21	29	5	4
33	Kaludur	1,160	691	928	551	179	133	7	..
34	Tondankurichchi	450	105	377	76	59	28	4	..
35	Pullur	388	139	296	81	66	54	3	2
36	Agaram (Erapavur)	343	178	141	37	151	135	..	..
37	Sevur	242	53	154	15	79	35	..	..
38	Maduravalli	163	94	66	6	81	84	..	..
39	Sirumangalam	331	79	256	46	67	33	..	..

CENSUS ABSTRACT

TALUK

L.C. No.		Name of Village.	Main Workers: Other Workers [III, IV, V (b) and VI to IX]. Males	Main Workers: Other Workers [III, IV, V (b) and VI to IX]. Females	Marginal Workers Males	Marginal Workers Females	Non-Workers Males	Non-Workers Females
(1)		(2)	(23)	(24)	(25)	(26)	(27)	(28)
1		Naraiyur	26	6	1	..	252	477
2	a/b	Arasankudi	31	4	..	8	180	199
2	b/b	Arasankudi (S. Pudur)	20	9	..	..	214	280
2		Total	51	13	..	8	394	479
3		Sirupakkam	216	54	..	..	818	952
4		Sirupakkam (R. F.)	..	—	—	..	34	115
5		Rettakurichi (R. F.)	..	..	..	..	..	..
6		Rettakurichi	27	4	3	41	270	352
7		Kilarattur (R.F.)	..	—	—	.	..	..
8		Kolavai	8	—	..	1	147	119
9		Kilorattur	38	14	11	42	170	137
10		Endal	60	13	1	26	185	208
11		Kalattur	5	1	..	1	109	266
12		Adari	56	9	4	34	194	198
13		Mangalam	22	4	10	35	212	247
14		Malaiyanur	45	17	2	60	216	279
15		Orangur	22	8	..	..	540	1,064
16		Vadapadi	65	6	..	..	155	226
17		Chitteri	3	1	..	.	126	162
18		Panaiyandur	14	2	..	..	324	420
19		Lakshmanapuram	..	—	—	..	77	96
20		Korakkavadi	7	4	..	..	299	317
21		Vallimarudam	12	1	8	61	318	313
22		Pattakurichchi	6	..	..	..	216	225
23		Kandamathan	1	..	..	..	144	136
24		Pulikarambalur	1	..	..	..	76	239
25		Kottanur	14	1	..	..	111	155
26		Mapudur	20	3	8	143	192	310
27		Mangalur	197	26	80	527	450	478
28		Kachchimayilur	10	4	4	12	130	206
29		Vinayakanandal	4	1	..	..	137	134
30		Poyinappadi	21	3	11	159	228	228
31		Kanjirangulam	2	..	—	..	179	310
32		Sirukarambalur	11	2	..	..	139	157
33		Kaludur	46	7	1	10	640	1,078
34		Tondankurichchi	10	1	..	2	345	608
35		Pullur (Erapavur)	23	2	7	59	238	370
36		Agaram	45	6	10	51	166	328
37		Sevur	9	3	2	223	134	122
38		Maduravalli	16	4	..		86	188
39		Sirumangalam	8	..	..	168	177	289

VILLAGE PRIMARY

10. TITTAKUDI

L.C. No.	Name of Village.	Area of Village in Hectares.	Number of Occupied Residential Houses.	Number of House-holds.	Total Population (including Institutional and Houseless Population).		
					Persons	Males	Females
(1)	(2)	(3)	(4)	(5)	(6)	(7)	(8)
40	Kovilur	272.86	173	173	741	367	374
41	Irappavur	518.77	159	159	693	359	334
42	Narasingamangalam	507.83	165	165	847	419	428
43	Talanallur	645.75	276	276	1,250	639	611
44	Tivalur	460.72	242	242	1,148	569	579
45	Venkarambur	481.54	417	430	1,973	1,004	969
46	Mosattai	174·30	204	219	867	429	438
47	Kurukkattancheri	244·61	181	221	897	478	419
48 a/b	Kilimangalam	246·17	316	345	1,567	773	794
48 b/b	Kilimangalam	220·18	228	228	1,123	564	559
48	Total	466·35	544	573	2 690	1,337	1,353
49	Muruganкudi	76·63	278	278	1,246	598	648
50	Toraiyur	211·95	298	300	1,272	618	654
51	Karaiyur	227·21	168	170	734	355	379
52	Puvanur	312·72	195	195	805	411	394
53	Konur	284·93	229	229	1,137	577	560
54	Vadagarai	156·22	173	173	806	416	390
55	Nandimangalam	220·10	128	128	621	304	317
56	Kilnemali	81·39	50	50	228	128	100
57	Arugeri	349 87	171	171	781	403	378
58	Marudattur	4 9·24	244	244	1,151	576	575
59	Melur	386·58	331	231	1,438	705	733
60	Nidinattam	427·33	250	250	1,171	574	597
61	Navalur	498·65	201	201	855	417	438
62	Kumarai	283·10	59	59	307	164	143
63	Pudukkulam	201·82	118	118	529	268	261
64	Nedunkulam	420 68	238	238	1,093	541	552
65	Sevveri	749·07	267	269	1,147	573	574
66	Kiranur	574·13	234	234	1,104	538	566
67	Kiladanur	213·86	126	126	583	315	268
68	Meladanur	180·91	135	137	612	302	310
69	Avatti	940·63	451	451	2,065	1,028	1,037
70	Pasar	541·77	381	381	1,686	852	834
71	Kallur	482·82	225	228	963	462	501
72	Podaiyur (Malaiyanur)	1,334·46	720	720	3.281	1,622	1,659
73	Lekkur	673·49	364	387	1,697	861	836
74	Lekkur R.F.	80·21	3	3	13	9	4
75	Nangur R.F.	560·15	1	1	9	6	3
76	Tachchur R.F.	63·88	28	28	122	57	65
77	Nangur	84·71	149	149	639	320	319
78	Vadakarumpundi	299·52	304	304	1,450	719	731

CENSUS ABSTRACT

TALUK

L.C. No.	Name of Village	Scheduled Castes		Scheduled Tribes		Literates	
		Males	Females	Males	Females	Males	Females
(1)	(2)	(9)	(10)	(11)	(12)	(13)	(14)
40	Kovilur	189	189	..	..	151	43
41	Irappavur	186	165	..	..	186	74
42	Narasingamangalam	237	240	..	..	247	90
43	Talanallur	312	289	..	..	298	122
44	Tivalur	418	427	..	..	341	152
45	Venkarambur	313	281	..	..	465	180
46	Mosattai	266	259	15	15	184	65
47	Kurukkattancheri	104	107	..	..	274	55
4	a/b Kilimangalam	293	284	..	..	292	112
48	b/b Kilimangalam	136	151	..	..	300	111
48	Total	429	435	..	..	592	223
49	Murugankudi	37	42	..	..	335	109
50	Toraiyur	178	184	..	..	253	74
51	Karaiyur	167	164	..	..	148	52
52	Puvanur	131	133	..	..	262	57
53	Konur	161	167	2	3	240	57
54	Vadagarai	125	111	.	..	249	64
55	Nandimangalam	90	94	..	.	134	40
56	Kilnemali	43	36	..	..	59	10
57	Arugeri	280	266	..	..	138	29
58	Marudattur	155	164	..	..	86	5
59	Melur	170	170	30	31	240	29
60	Nidinattam	282	294	..	..	191	53
61	Navalur	245	253	4	2	184	54
62	Kumarai	..	..	..	..	41	2
63	Pudukkulam	26	19	..	..	148	30
64	Nedunkulam	284	290	.	..	215	33
65	Sevveri	229	214	.	..	310	94
66	Kiranur	199	225	..	..	198	72
67	Kiladanur	87	75	..	..	85	17
68	Meladanur	179	166	..	..	133	61
69	Avatti	280	297	..	..	375	93
70	Pasar	480	464	..	..	323	132
71	Kallur	245	262	..		218	72
72	Podaiyur (Malaiyanur)	540	554	..	..	887	315
73	Lekkur	202	184	..	..	366	99
74	Lekkur R.F.	..	..	..	..	4	
75	Nangur R.F.	..	..	..		2	..
76	Tachchur R.F.	12	10	..	..	14	6
77	Nangur	237	231	..		100	18
78	Vadakarampundi	426	43	..	..	261	57

VILLAGE PRIMARY

10. TITTAKUDI

L.C. No.		Name of Village.	Main Workers: Total Main Workers (I-IX)		Cultivators (I)		Agricultural Labourers (II)		Household Industry-Manufacturing, Processing, Servicing and Repairs [V(a)]	
			Males	Females	Males	Females	Males	Females	Males	Females
(1)		(2)	(15)	(16)	(17)	(18)	(19)	(20)	(21)	(22)
40		Kovilur	239	212	95	51	142	161	..	..
41		Irappavur	213	80	122	24	81	54	1	..
42		Narasingamangalam	272	215	256	213	2	1	..	..
43		Talanallur	410	202	140	2	259	200	..	..
44		Tivalur	303	201	62	4	212	192	1	..
45		Venkarambur	581	233	170	8	349	215	6	2
46		Mosattai	276	157	101	15	161	142	..	..
47		Kurukkattancheri	298	239	150	102	74	116	21	6
48	a/b	Kilimangalam	469	165	232	36	169	126	5	..
48	b/b	Kilimangalam	324	73	197	2	100	67	3	..
48		Total	793	238	429	38	269	193	8	..
49		Murugankudi	328	189	205	112	50	57	2	.
50		Toraiyur	363	51	153	18	163	28	5	1
51		Karaiyur	235	215	73	61	147	153	..	..
52		Puvanur	253	22	156	9	80	8	..	.
53		Konur	330	181	277	71	35	109	..	..
54		Vadagarai	242	121	197	96	12	21	8	4
55		Nandimangalam	161	124	71	36	84	88	.	..
56		Kilnemali	78	..	54	..	24		..	..
57		Arugeri	248	205	94	76	139	128	2	1
58		Marudattur	375	..	347	..	23		2	..
59		Melur	428	329	219	102	195	225	..	
60		Nidinattam	371	177	247	49	81	94	4	7
61		Navalur	252	41	227	35	14	6	7	..
62		Kumarai	90	14	79	8	10	6	..	..
63		Pudukkulam	169	59	107	6	53	53	..	..
64		Nedunkulam	289	31	180	4	88	23	..	..
65		Sevveri	356	222	172	7	172	214	..	..
66		Kiranur	340	329	39	51	295	259	4	19
67		Kiladanur	207	139	43	5	138	105	2	16
68		Meladanur	160	23	75	8	76	14	1	1
69		Avatti	630	301	451	111	92	182	39	4
70		Pasar	524	366	390	153	116	212	..	..
71		Kallur	273	254	167	102	73	152	..	..
72		Podaiyur (Malaiyanur)	1,004	1,009	822	757	107	238	4	..
73		Lekkur	537	270	425	217	31	33	38	14
74		Lekkur R.F.	3	3	3	3	..	..	..	..
75		Nangur R.F.	2	.	2	..	.	..	..	..
76		Tachchur R.F.	33	7	32	7	..	..	..	..
77		Nangur	209	3	206	2	..	1	..	..
78		Vadakarampundi	471	304	319	152	133	144	2	2

CENSUS ABSTRACT

TALUK

L.C. No	Name of Village.	Main Workers: Other Workers [III, IV, V (b) and VI to IX]		Marginal Workers		Non-Workers	
		Males	Females	Males	Females	Males	Females
(1)	(2)	(23)	(24)	(25)	(26)	(27)	(28)
40	Kovilur	2	..	..	..	128	162
41	Irappavur	9	2	..	148	146	106
42	Narasingamangalam	14	1	..	..	147	213
43	Talanallur	11	..	3	..	226	409
44	Tivalur	28	5	23	4	243	374
45	Venkarambur	56	8	32	18	391	718
46	Mosattai	14	..	3	94	150	187
47	Kurukkattancheri	53	15	..	..	180	180
48 a/b	Kilimangalam	63	3	..	..	304	629
48 b/b	Kilimangalam	24	4	..	..	240	486
48	Total	87	7	..	..	544	1,115
49	Muruganкudi	71	11	26	15	244	453
50	Toraiyur	42	4	16	268	239	335
51	Karaiyur	15	1	..	..	120	164
52	Puvanur	17	5	..	7	158	365
53	Konur	18	1	1	134	246	245
54	Vadagarai	25	..	4	113	170	156
55	Nandimangalam	6	..	7	4	136	189
56	Kilnemali	..	..	2	27	48	73
57	Arugeri	13	..	..	6	155	167
58	Marudattur	3	..	..	..	201	575
59	Melur	14	2	..	..	277	404
60	Nidinattam	39	27	..	3	303	417
61	Navalur	4	..	..	..	165	397
62	Kumarai	1	..	..	..	74	129
63	Pudukkulam	9	..	..	..	99	202
64	Nedunkulam	21	4	..	3	252	518
65	Sevveri	12	1	..	1	217	351
66	Kiranur	2	..	..	..	198	237
67	Kiladanur	24	13	5	48	103	81
68	Meladanur	8	..	21	51	121	236
69	Avatti	48	4	..	1	398	735
70	Pasar	18	1	25	141	303	327
71	Kallur	33	..	6	22	183	225
72	Podaiyur (Malaiyanur)	71	14	..	9	618	641
73	Lekkur	43	6	5	54	319	512
74	Lekkur R.F.	..	..	..	..	6	1
75	Nangur R.F.	..	..	..	..	4	3
76	Tachchur R.F.	1	..	..	..	24	58
77	Nangur	..	..	..	72	114	244
78	Vadakarampundi	17	6	..	..	248	427

VILLAGE PRIMARY

10. TITTAKUDI

L.C. No.	Name of Village.	Area of Village in Hectares	Number of Occupied Residential Houses	Number of House-holds	Total Population (including Institutional and Houseless Population)		
					Persons	Males	Females
(1)	(2)	(3)	(4)	(5)	(6)	(7)	(8)
79	Melkalpundi	476·17	197	197	843	402	441
80	Kilkalpundi	296·75	179	179	859	443	416
81	Chittur	347·61	118	118	549	278	271
82	Alattur	254·65	273	273	978	430	548
83	Vaidhyanathapuram	513·03	210	214	910	440	470
84	Tachchur	965·07	379	380	1,728	854	874
85	Toludur	797·03	585	585	2,429	1,247	1,182
86	Ramanattam	404·87	378	378	1,669	877	792
87	Perangiyam	356·93	106	112	583	293	290
88	Eluttur	852·31	511	511	2,222	1,144	1,078
89	Venganur	555 94	286	286	1,277	636	641
90	Adaranattam	307·67	117	117	528	249	279
91	Endal	414·07	198	198	960	487	473
92	Arangur	340·87	375	376	1,577	744	833
93	Vagaiyur	400 22	30[illegible]	306	1,209	549	660
94	Akkanur	286·96	384	384	1,942	986	956
95	Idaichcher uvay	546·20	306	310	1,303	635	668
96	Korukkai	1,372·76	308	308	1,508	770	738
97	Alambadi	521·16	344	346	1,655	817	838
98	Kan-kambadi	312·47	50	50	217	109	108
99	Ivanur	728·38	127	127	582	281	301
100	Kilseruvay	641·79	317	317	1,451	746	705
101	Ilamangalam	331·75	265	265	1,315	670	645
102	Tittagudi	128·05	1,327	1,348	6,541	3,362	3,179
103	Pulivalam	458·78	233	233	1,160	573	587
104	Perumulai	442·93	271	282	1,237	612	625
105	Sirumulai	350·07	319	319	1,458	737	721
106	Vaiyangudi	386·29	215	217	893	456	437
107	Adamangalam	575·74	458	47	2,077	1,019	1,058
108	Putteri	133 54	54	54	229	114	115
109	Melnemali	95·54	88	88	379	184	195
110	Kollattankurichchi	232·86	103	114	516	249	267
111	Tirumalaiyagaram	270 20	417	425	1,715	866	849
112	Kiranur	234·38	122	122	605	309	296
113	Ariyaravi	124·35	108	115	475	244	231
114	Kusappallam	227·28	295	304	1,382	709	673
115	Maligaikuttan	142·29	212	215	950	470	480
116	Pennadam	650·85	2,349	236	11,635	5,876	5,749
117	Kottattai	278·74	259	262	1,058	526	532
118	Tolar	994·26	896	957	4,041	2,023	2,018

CENSUS ABSTRACT

TALUK

L. C. No.	Name of Village.	Scheduled Castes		Scheduled Tribes		Literates	
		Males	Females	Males	Females	Males	Females
(1)	(2)	(9)	(10)	(11)	(12)	(13)	(14)
79	Melkalpundi	129	159	10	7	69	40
80	Kilkalpundi	207	194	9	6	385	172
81	Chittur	101	93	..	..	82	12
82	Alattur	197	298	..	..	98	36
83	Vaidhyanathapuram	117	118	110	130	182	65
84	Tachchur	320	339	..	..	249	69
85	Toludur	318	298	260	255	750	314
86	Ramanattam	144	147	8	2	524	184
87	Perangiyam	177	168	2	2	126	42
88	Eluttur	498	435	58	54	488	139
89	Venganur	197	173	38	44	222	92
90	Adaranattam	37	35	..	..	114	24
91	Endal	157	125	..	..	144	32
92	Arangur	130	159	11	10	360	77
93	Vagaiyur	163	209	..	..	231	115
94	Akkanur	436	417	..	..	453	170
95	Idaichcheruvay	239	270	37	35	290	92
96	Korukkai	284	257	..	..	306	56
97	Alambadi	340	354	..	..	304	73
98	Kanakambadi	..	..	..	..	66	23
99	Ivanur	100	115	..	..	145	45
100	Kilseruvay	292	297	..	..	486	173
101	Ilamangalam	493	483	..	..	395	118
102	Tittagudi	56	54	6	6	2,345	1,352
103	Pulivalam	249	238	—	..	211	93
104	Perumulai	176	195	..	..	319	117
105	Sirumulai	350	358	..	..	398	145
106	Vaiyangudi	176	157	..	—	183	57
107	Adamangalam	350	372	7	5	443	145
108	Putteri	..	..	..	..	46	5
109	Melnemali	..	..		..	100	24
110	Kollatankurichchi	30	28	..	..	140	47
111	Tirumalaiyagaram	452	426	..	..	487	157
112	Kiranur	173	156	..	..	97	37
113	Aviyaravi	..	..	..	..	144	49
114	Kusappallam	303	291	1	2	323	153
115	Maligaikuttan	82	81	..	..	251	99
116	Pennadam	1,241	1,202	84	84	3,510	2,059
117	Kottattai	334	325	..	..	340	154
118	Telar	647	603	16	12	994	387

VILLAGE PRIMARY

10. TITTAKUDI

L.C. No.	Name of Village	Main Workers: Total Main Workers (I-IX)		Cultivators (I)		Agricultural Labourers (II)		Household Industry-Manufacturing, Processing, Servicing and Repairs. [V (a)]	
		Males	Females	Males	Females	Males	Females	Males	Females
(1)	(2)	(15)	(16)	(17)	(18)	(19)	(20)	(21)	(22)
79	Melkalpundi	228	223	156	135	65	85	..	..
80	Kilkalpundi	253	62	144	19	61	40	7	1
81	Chittur	170	150	114	83	43	63	1	..
82	Alattur	289	427	264	380	18	46	..	..
83	Vaidhyanathapuram	310	15	203	7	71	6	2	..
84	Tachchur	540	208	491	202	7	3	9	1
85	Toludur	728	601	558	448	65	146	..	..
86	Ramanattam	499	283	221	210	108	55	4	5
87	Perangiyam	160	1	134	..	20	..		..
88	Eluttur	786	436	420	100	286	300	8	5
89	Venganur	389	196	234	91	97	80	..	.
90	Adaranattam	156	14	139	13	10	1	..	—
91	Endal	289	290	222	208	46	69	1	..
92	Arangur	428	492	214	147	111	317	4	3
93	Vagaiyur	322	378	150	181	92	175	23	8
94	Akkanur	601	574	226	19	323	538	15	10
95	Idaicheheruvay	337	68	225	13	73	48	2	4
96	Korukkai	452	97	220	20	188	72	28	3
97	Alambadi	504	272	357	171	107	95	15	..
98	Kanakambadi	69	67	55	53	10	13	..	..
99	Ivanur	185	182	139	131	37	48		..
100	Kilseruvay	376	255	71	14	227	237	1	1
101	Ilamangalam	384	408	104	49	232	354	1	..
102	Tittagudi	1,790	239	370	31	206	138	84	11
103	Pulivalam	315	247	129	23	172	223	4	1
104	Perumulai	371	325	194	62	126	251	4	4
105	Sirumulai	424	383	321	172	69	201	..	..
106	Vaiyangudi	312	320	239	44	46	33	14	3
107	Adamangalam	580	408	399	118	141	281	4	2
108	Putteri	77	18	72	14	2	4	..	..
109	Melnemali	101	17	99	17	..	..	..	..
110	Kollattankurichchi	155	5	..	..	137	3	..	..
111	Tirumalaiyagaram	456	100	205	19	197	79	..	..
112	Kiranur	174	15	58	2	113	13	..	..
113	Ariyaravi	104	39	60	4	35	34	..	..
114	Kusappallam	410	133	150	41	186	85	5	..
115	Maligaikuttan	263	139	145	12	88	121	7	4
116	Pennadam	3,222	796	497	31	1,053	663	28	12
117	Kottattai	305	157	104	4	146	149	1	..
118	Tolar	1,270	265	770	61	395	189	7	5

CENSUS ABSTRACT

TALUK

L. C. No.	Name of Village	Main Workers: Other Workers [III, IV, V (b) and VI to IX]		Marginal Workers		Non-Workers	
		Males	Females	Males	Females	Males	Females
(1)	(2)	(23)	(24)	(25)	(26)	(27)	(28)
79	Melkalpundi	7	3	..	..	174	218
80	Kilkalpundi	41	2	3	87	187	267
81	Chittur	12	4	..	..	108	121
82	Alattur	7	1	..	..	141	121
83	Vaidhyanathapuram	34	2	—	..	130	455
84	Tachchur	33	2	1	1	313	665
85	Toludur	105	7	5	145	514	436
86	Ramanattam	166	13	1	160	377	349
87	Perangiyam	6	1	11	160	122	129
88	Eluttur	72	31	..	..	358	642
89	Venganur	58	25	7	167	240	278
90	Adaranattam	7	..	..	2	93	263
91	Endal	20	13	..	..	198	183
92	Arangur	99	25	..	..	316	341
93	Vagaiyur	57	14	..	..	227	282
94	Akkanur	37	7	..	1	385	381
95	Idaichcheruvai	37	3	29	136	269	464
96	Korukkai	16	2	..	121	318	520
97	Alambadi	25	6	2	1	311	565
98	Kanakambadi	4	1	..	..	40	41
99	Ivanur	9	3	..	..	96	119
100	Kilseruvai	77	3	..	2	370	448
101	Ilamangalam	47	5	2	1	284	236
102	Tittagudi	1,130	59	1	32	1,571	2,908
103	Pulivalam	10	..	..	..	258	340
104	Perumulai	47	8	..	33	241	267
105	Sirumulai	34	10	..	..	313	338
106	Vaiyangudi	13	240	..	1	144	116
107	Adamangalam	36	2	..	1	439	654
108	Putteri	3	..	..	-	37	97
109	Melnemali	2	..	5	48	78	130
110	Kollattankurichchi	18	2	1	25	93	237
111	Tirumalaiyagaram	54	2	..	161	410	588
112	Kiranur	3	..	..	..	135	281
113	Ariyaravi	9	1	38	64	102	128
114	Kusappallam	69	7	35	196	264	344
115	Maligaikuttan	23	2	5	9	202	332
116	Pennadam	1,644	90	9	28	2,645	4,925
117	Kottattai	54	4	3	4	218	371
118	Telar	98	10	..	1	753	1,752

VILLAGE PRIMARY

10. TITTAKUDI

L. No.	Name of Village	Area of Village in Hectares.	Number of Occupied Residential Houses.	Number of Households.	Total Population (including Institutional and Houseless Population).		
					Persons	Males	Females
(1)	(2)	(3)	(4)	(5)	(6)	(7)	(8)
119	Pottiramangalam	614·44	795	798	3,211	1,597	1,614
120	Kodangudi	180·72	113	113	507	241	266
121	Koliyur	240·77	772	792	3,391	1,718	1,673
122	Vasishtapuram	438·11	652	669	3,003	1,494	1,509
123	Elumattur	128·03	114	114	534	277	257
124	Pattur	266·34	213	213	982	478	504
125	Avinangudi	97·56	477	477	2,086	1,085	1,001
126	Neyvasal	235·23	128	128	567	284	283
127	Kodikkalam	284·16	480	480	2,146	1,080	1,066
128	Tiruvadatturai	60·91	184	184	818	408	410
129	Gudalur	365 76	486	497	2,077	1,033	1,044
130	Iraiyur	348·93	865	868	3,908	2,095	1,813
131	Ponneri	157·96	247	247	1,271	652	619
132	Saundaryacholapuram	404·37	437	449	2,039	1,022	1,017
133	Irulampattu	139·80	137	142	695	351	344
134 a/b	Pelandurai	584·15	303	304	1,541	810	731
134 b/b	Pelandurai	293·30	222	233	1,083	551	532
134	Total	877·45	525	537	2,624	1,361	1,263
TALUK RURAL TOTAL		**59.784 00**	**39,934**	**40 435**	**9,82 495**	**91,695**	**90,800**

CENSUS ABSTRACT

TALUK

L. C. No.	Name of Village	Scheduled Castes.		Scheduled Tribes.		Literates.	
		Males	Females	Males	Females	Males	Females
(1)	(2)	(9)	(10)	(11)	(12)	(13)	(14)
119	Pottiramangalam	604	598	..	..	733	262
120	Kodangudi	241	266	..	..	112	42
121	Koliyur	780	757	14	10	931	383
122	Vasishtapuram	592	622	..	..	809	346
123	Elumattur	206	185	..	..	57	6
124	Pattur	102	111	..	..	194	58
125	Avinangudi	629	573	..	..	431	157
126	Neyvasal	146	154	..	..	101	51
127	Kodikkalam	593	581	7	5	581	266
128	Tiruvadatturai	..	..	..	..	249	101
129	Gudalur	439	435	2	3	564	256
130	Iraiyur	571	528	92	88	1,269	625
131	Ponnēri	479	469	..	..	395	191
132	Saundaryacholapuram	370	407	..	..	394	99
133	Irulampattu	123	134	..	..	227	84
134 a/b	Pelandurai	317	260	..	..	287	71
134 b/b	Pelandurai	137	132	8	11	314	97
134	Total	454	392	8	11	601	168
	TALUK RURAL TOTAL	**33,205**	**3,053**	**1,267**	**1,236**	**42,282**	**15,711**

VILLAGE PRIMARY

10. TITTAKUDI

L.C. No.		Name of Village.	Main Workers: Total Main Workers (I-IX)		Cultivators (I)		Agricultural Labourers (II)		Household Industry-Manufacturing, Processing, Servicing and Repairs [V (a)]	
			Males	Females	Males	Females	Males	Females	Males	Females
(1)		(2)	(15)	(16)	(17)	(18)	(19)	(20)	(21)	(22)
119		Pottiramangalam	943	603	411	128	410	447	24	4
120		Kodangudi	133	123	22	11	107	112	..	.
121		Koliyur	1,035	469	477	103	394	357	23	3
122		Vasishtapuram	880	430	207	28	357	376	10	..
123		Elumattur	190	168	73	68	104	96	..	..
124		Pattur	293	316	210	159	79	156	..	..
125		Avinangudi	636	446	260	142	357	304	..	..
126		Neyvasal	168	31	102	6	60	24	..	..
127		Kodikkalam	645	228	160	28	358	179	10	7
128		Tiruvadatturai	231	137	68	8	76	110	51	15
129		Gudalur	608	416	351	220	177	188	2	..
130		Iraiyur	1,119	165	137	57	461	88	2	..
131		Ponneri	334	95	47	4	131	83	5	..
132		Saundaryacholapuram	587	278	306	15	241	259	..	..
133		Irulampattu	219	116	102	19	100	95	..	..
134	a/b	Pelandurai	418	173	232	17	160	154	..	..
134	b/b	Pelandurai	285	85	222	20	32	63	1	1
134		Total	703	258	454	37	192	217	1	1
TALUK RURAL TOTAL			**54,843**	**30,312**	**28,988**	**11,234**	**17,301**	**17,766**	**756**	**242**

CENSUS ABSTRACT

TALUK

L. C. No.	Name of Village	Main Workers: Other Workers [III, IV, V (b) and VI to IX.] Males	Main Workers: Other Workers [III, IV, V (b) and VI to IX.] Females	Marginal Workers Males	Marginal Workers Females	Non-Workers Males	Non-Workers Females
(1)	(2)	(23)	(24)	(25)	(26)	(27)	(28)
119	Pottiramangalam	98	24	10	45	644	966
120	Kodangudi	4	..	—	..	108	143
121	Koliyur	141	6	..	..	683	1,204
122	Vasishtapuram	306	26	6	81	608	998
123	Elumattur	13	4	1	—	86	89
124	Pattur	4	1	1	2	184	186
125	Avinangudi	19	..	..	—	449	555
126	Neyvasal	6	1	..	..	116	252
127	Kodikkalam	117	14	..	..	435	838
128	Tiruvadatturai	36	4	..	..	177	273
129	Gudalur	78	8	..		425	628
130	Iraiyur	519	20	4	5	972	1,643
131	Ponneri	151	8	2	24	316	500
132	Saundaryacholapuram	40	4	13	59	422	680
133	Irulampattu	17	2	—	—	132	228
134 a/b	Pelandurai	26	2	..	..	392	558
134 b/b	Pelandurai	30	1	4	4	262	443
134	Total	56	3	4	4	654	1,001
	TALUK RURAL TOTAL ..	7,798	1,090	541	4,713	36,311	55,775

ANNEXE

STATEMENT SHOWING THE REVENUE VILLAGES AND THEIR CONSTITUENT PANCHAYATS

10. TITTAKUDI TALUK

L. C. No.	Name of Village.	Name of Panchayat in which included with alphabetical indications where there are other segment(s).	Cross reference for the other segment(s) of Panchayat.
(1)	(2)	(3)	(4)
1	Naraiyur	Naraiyur	..
2 a/b	Arasankudi	Arasankudi	..
2 b/b	Arasankudi	S. Pudur	..
3	Sirupakkam	Sirupakkam	..
4	Sirupakkam R.F.	..	..
5	Rettakurichi R.F.	..	..
6	Rettakurichi	Rettakurichchi	..
7	Kil Orattur R.F.	..	..
8	Kolavay	Kil Orattur b/b	9 for a/b
9	Kil Orattur	Kil Orattur a/b	8 for b/b
10	Endal	Endal	..
11	Kalattur	Adari b/b	12 for a/b
12	Adari	Adari a/b	11 for b/b
13	Mangalam	Mangalam	..
14	Malaiyanur	Malaiyanur	..
15	Orangur	Orangur	..
16	Vadapadi	Vad padi	
17	Chitteri	Chitteri	..
18	Panaiyandur	Panaiyandur	..
19	Lakshmanapuram	Korakkavadi b/b	20 for a/b
20	Korakkavadi	Korakkavadi a/b	19 for b/b
21	Vallimarudam	Vallimarudam	..
22	Pattakurichchi	Pattakurichchi	..
23	Kandamathan	Kandamathan	..
24	Pulikarambalur	Pulikarambalur a/b	77 for b/b
25	Kottanur	Kottanur	..
26	Mapudur	Mapudur	..
27	Mangalur	Mangalur	..
28	Kachchimayilur	Vinayakanandal b/b	29 for a/b
29	Vinayakanandal	Vinayakanandal a/b	28 for b/b
30	Poyinappadi	Poyinappadi	..
31	Kanjirangulam	Kanjirangulam	..
32	Sirukarambalur	Sirukarambalur	..
33	Kaludur	Kaludur	..
34	Tondankurichchi	Tondankurichchi	..
35	Pullur	Pullur	.
36	Agaram (Erapavur)	Agaram (Erapavur)	..
37	Sevur	Sevur	..
38	Maduravalli	Maduravalli	..
39	Sirumangalam	Sirumangalam	..

ANNEXE

STATEMENT SHOWING THE REVENUE VILLAGES AND THEIR CONSTITUENT PANCHAYATS.

10. TITTAKUDI TALUK

L.C. No.	Name of Village	Name of Panchayat in which included with alphabetical indications where there are other segment (s).	Cross reference for the other segment (s) of Panchayat.
(1)	(2)	(3)	(4)
40	Kovilur	Kovilur	..
41	Irappavur	Irappavur	..
42	Narasingamangalam	Narasingamangalam	..
43	Talanallur	Talanallur	..
44	Tivalur	Tivalur	..
45	Venkarambur	Venkarambur	..
46	Mosattai	Kurukkattancheri b/b	47 for a/b
47	Kurukkattancheri	Kurukkattancheri a/b	46 for b/b
48 a/b	Kilimangalam	Kilimangalam	
48 b/b	Kiiimangalam	Ganapathikurichi	..
49	Muruganku di	Muruganku di	..
50	Toraiyur	Toraiyur	..
51	Karaiyur	Karaiyur	..
52	Puvanur	Puvanur a/b	112 for b/b
53	Konur	Konur	
54	Vadagarai	Vadagarai a/b	55 for b/b
55	Nandimangalam	Vadagarai b/b	54 for a/b
56	Kilnemali	Arugeri b/c	57 for a/c 109 for c/c
57	Arugeri	Arugeri a/c	56 for b/c 109 for c/c
58	Marudattur	Marudattur	.
59	Melur	Melur	..
60	Nidinattam	Nidinattam	.
61	Navalur	Navalur	..
62	Kumarai	Nedungulam b/b	64 for a/b
63	Pudukkulam	Sirumulai b/b	105 for a/b
64	Nedungulam	Nedungulam a/b	62 for b/b
65	Sevveri	Sevveri	.
66	Kiranur	E. Kiranur a/b	67 for b/b
67	Kiladanur	E. Kiranur b/b	66 for a/b
68	Meladanur	Meladanur	..
69	Avatti	Avatti	..
70	Pasar	Pasar	..
71	Kallur	Kallur	..
72	Padaiyur (Malaiyanur	Podaiyur (Malaiyanur)	..
73	Lekkur	Lekkur	..
74	Lekkur R.F.	..	..
75	Nangur R.F.	..	..
76	Tachchur R.F.	..	..
77	Nangur	Pulikarambalur b/b	24 for a/b
78	Vadakarampundi	Vadakarampundi	..

ANNEXE

STATEMENT SHOWING THE REVENUE VILLAGES AND THEIR CONSTITUENT PANCHAYATS

10. TITTAKUDI TALUK

L.C. No.	Name of Village.	Name of Panchayat in which included with alphabetical indications where there are other segment (s).	Cross reference for the other segment (s) of Panchayat.
(1)	(2)	(3)	(4)
79	Melkalpundi	Melkalpundi	..
80	Kilkalpundi	Kilkalpundi	..
81	Chittur	Alattur b/b	82 for a/b
82	Alattur	Alattur a/b	81 for b/b
83	Vaidhyanathapuram	Toludur b/b	85 for a/b
84	Tachchur	Tachchur	..
85	Toludur	Toludur a/b	83 for b/b
86	Ramanattam	Ramanattam a/b	87 for b/b
87	Perangiyam	Ramanattam b/b	86 for a/b
88	Eluttur	Eluttur	..
89	Venganur	Venganur	..
90	Adaranattam	Alambadi b/b	97 for a/b
91	Endal	Endal	..
92	Arangur	Arangur	..
93	Vagaiyur	Vagaiyur	..
94	Akkanur	Akkanur	..
95	Idaichcheruvay	Idaichcheruvay	..
96	Korukkai	Korukkai	..
97	Alambadi	Alambadi a/b	90 for b/b
98	Kanakambadi	Iyvanur b/b	99 for a/b
99	Iyvanur	Iyvanur a/b	98 for b/b
100	Kilseruvay	Kilseruvay	..
101	Ilamangalam	Tittagudi b/d	102 for a/d
			122 for c/d
			121 for d/d
102	Tittagudi	Tittagudi a/d	101 for b/d
			122 for c/d
			121 for d/d
103	Pulivalam	Pulivalam	..
104	Perumulai	Perumulai	
105	Sirumulai	Sirumulai a/b	63 for b/b
106	Vaiyangudi	Vaiyangudi	..
107	Adamangalam	Adamangalam	..
108	Putteri	Tholar b/b	118 for a/b
109	Melnemali	Arugeri c/c	57 for a/c
			56 for b/c
110	Kollattankurichchi	Kothattai b/b	117 for a/b
111	Tirumalaiyagaram	Pennadam b/b	116 for a/b
112	Kiranur	Poovanur b/b	52 for a/b
113	Ariyaravi	Kusappallam b/c	114 for a/c
			13? for c/c

ANNEXE

STATEMENT SHOWING THE REVENUE VILLAGES AND THEIR CONSTITUENT PANCHAYATS

10. TITTAKUDI TALUK

L.C. numbers.	Name of villages.	Name of Panchayat in which included with alphabetical indications where there are other segment (s).	Cross reference for the other segment (s) of Panchayat.
(1)	(2)	(3)	(4)
114	Kusapallam	Kusapallam a/c	113 for b/c 133 for c/c
115	Maligaikuttam	Maligaikuttam	..
116	Pennadam	Pennadam a/b	111 for b/b
117	Kottattai	Kottattai a/b	110 for b/b
118	Tolar	Tolar a/b	108 for b/b
119	Pottiramangalam	Pottiramangalam	..
120	Kodangudi	Kodangudi a/b	123 for b/b
121	Koliyur	Tittagudi d/d	102 for a/d 101 for b/d 122 for c/d
122	Vasishtapuram	Tittagudi c/d	102 for a/d 101 for b/d 121 for d/d
123	Elumattur	Kodangudi b/b	120 for a/b
124	Pattur	Pattur	
125	Avinangudi	Avinangudi a/b	126 for b/b
126	Neyvasal	Avinangudi b/b	125 for a/b
127	Kodikkalam	Kodikkalam	..
128	Tiruvadatturai	Tiruvadatturai	..
129	Gudalur	Gudalur	..
130	Iraiyur	Iraiyur	..
131	Ponneri (Pennadam)	Ponneri (Pennadam)	..
132	Soundaryacholapuram	Soundaryacholapuram	..
133	Erulambattu	Kosapallam c/c	114 for a/c 113 for b/c
134 a/b	Pelandurai	Pelandurai	..
134 b/b	Pelandurai	Pasikulam	..

II. CHIDAMBARAM TALUK

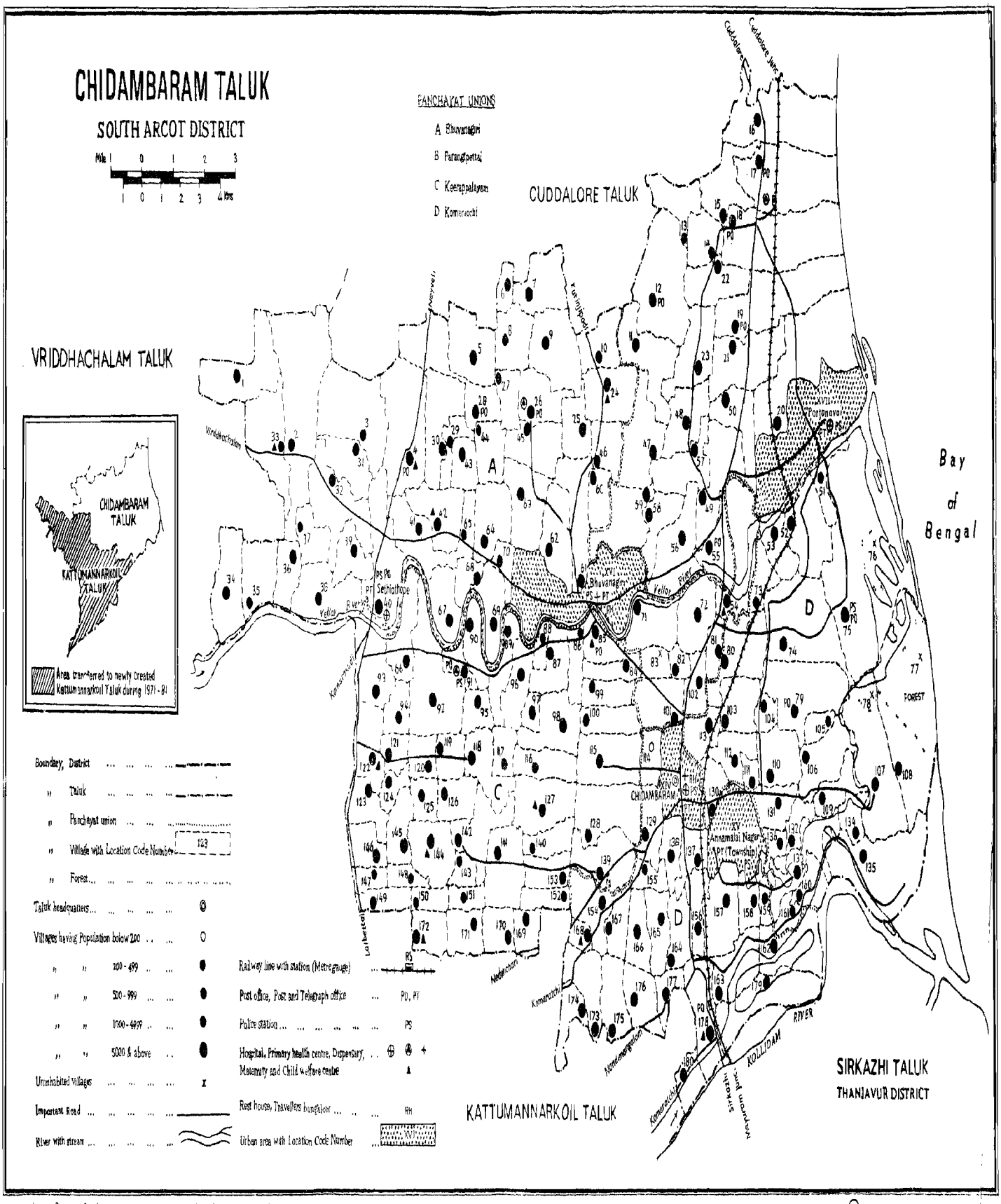

● Based upon Survey of India map with the permission of the Surveyor General of India.

● The territorial waters of India extend into the sea to a distance of twelve nautical miles measured from the appropriate base line.

©Government of India Copyright, 1985.

P.Z.P.C.S.O. Madras.5

ALPHABETICAL LIST OF VILLAGES

11. CHIDAMBARAM TALUK

Serial No.	Name of Village.	L.C. No.	Serial No.	Name of Village.	L.C. No.
(1)	(2)	(3)	(1)	(2)	(3)
1	Adanur (Bhuvanagiri)	35	46	Kilavadinatham	68
2	Adivarahanallur (Bhuvanagiri)	56	47	Kiliyanur	90
3	Adur	127	48	Kilkundalappadi	179
4	Agara Alambadi	34	49	Killai	75
5	Agaranallur	177	50	Killai R.F.	75
6	Alambadi (Kaspa)	63	51	Kilmanakudi	47
7	Alamelumangapuram	13	52	Kilmungiladi	72
8	Alisikudi	69	53	Kilnattam	116
9	Ambapuram	30	54	Kilperambai	134
10	Ambigapuram	161	55	Kirappalaiyam	85
11	Anaivari	39	56	Kodippallam	104
12	Ariyagoshti	20	57	Kodiyalam	169
13	Arumulidevan (Bhuvanagiri)	57	58	Kottangudi (Chidambaram)	130
14	Ayippettai	89			
15	Ayipuram	58	59	Kottattai	19
16	Ayyanur Akkaramangalam	142	60	Kovilampundi	103
17	Budangudi	93	61	Krishnapuram (Ten)	45
18	Budarayarpettai	62	62	Krishnapuram (Vada)	26
19	Chettimuttu	155	63	Kulakkudi	5
20	Chidambaram	138	64	Kulappadi	146
21	Chidambaranathanpettai	111	65	Kumaramangalam	131
22	Chinnakummatti	21	66	Kummadimulai	7
23	Chinna Nerkunam	37	67	Kuriyamangalam	59
24	Chittalappadi	136	68	Kuttankovil	165
25	Chitteri	60	69	Lalpuram	101
26	Chokkankollai	10	70	Maduranthakanallur	118
27	Devankudi	126	71	Maduvankarai	53
28	Ellaikudi	6	72	Manakkudaiyaniruppu	143
29	Ennanagaram	100	73	Manalur	148
30	Erukkankattuppadugai	180	74	Manambadi (Chidambaram)	51
31	Erumbur	32	75	Manikkollai	15
32	Esanai	152	76	Manjakkollai	42
33	Gavarappattu	133	77	Manjakkuli	49
34	Gudalur (Kattu Gudalur)	175	78	Marudur	27
35	Harirajapuram (Ten)	98	79	Matappuram (Terkunadu)	150
36	Harirajapuram (Vada)	87	80	Melanuvambattu	81
37	Idaiyanpalachcheri	117	81	Melchokkanathanpettai	83
38	Ilamangur	166	82	Melmanakkudi	46
39	Jayankondan	8	83	Melmungiladi	71
40	Jayankondapattanam	162	84	Mel Vanniyur (Chidambaram)	99
41	Kadavachcheri	156	85	Midikudi	112
42	Kanakkarpattu	109	86	Miralur	41
43	Kannangudi	115	87	Mugaiyur	170
44	Kattalai	1	88	Mutlur (Bhuvanagiri)	55
45	Kilanubavambattu	80	89	Mutlur (Chidambaram)	54

ALPHABETICAL LIST OF VILLAGES

11. CHIDAMBARAM TALUK

Serial No.	Name of Village	L. C. No.
90	Nakkaravandankudi	110
91	Nanjaimagattuvalkkai	52
92	Nanjalur	14
93	Nattamedu	9
94	Neduncheri (Terkuuadu)	172
95	Nellikkollai	31
96	Odaiyur	64
97	Odakkanallur	124
98	Orattur	91
99	Palaiyamserndagudi	95
100	Pallippadai	113
101	Paluttangarai	82
102	Palvattunnan	14
103	Pannappattu	141
104	Paradur	92
105	Parameswaranallur	114
106	Perambattu	163
107	Periyakummatti	50
108	Periyanerkunam	26
109	Periyappattu	16
110	Perungalur	171
111	Pettai	158
112	Pichchavaram	107
113	Pichchavaram Extension R F.	78
114	Pichchavaram R.F.	77
115	Pinnalur	4
116	Pinnattur	79
117	Prasanneramapuram	29
118	Pulamedu	173
119	Puliyangudi (Harirajapuram)	97
120	Pungudi	140
121	Punjaimagattuvalkkai	73
122	Puntottam	119
123	Puvalai	12
124	Radhavilagam	105
125	Sikkangudi	96
126	Saliyantoppu	164
127	Sattamangalam (Chidambaram)	66
128	Sattappadi	24
129	Sediyur	145
130	Sendirakkillai	23
131	Sengalmedu	153
132	Settiya (Shatia) Tope	40
133	Silambimangalam	17
134	Singalur	151
135	Sivapuri	157
136	Sivayam	168
137	Siyappadu	65
138	Tachchakkadu	48
139	Talaikkulam (Ten)	44
140	Talaikkulam (Vada)	28
141	Tandavarayacholaganpettai	108
142	Tandeswaranallur	129
143	Tarasur	125
144	Tavartambattu	174
145	Terkutittai	61
146	Terkuvirutangan	149
147	Tettambattu	88
148	Tillainayakapuram	102
149	Tillaivadangan	74
150	Tirukalippalai (Kil)	135
151	Tirukalippalai (Mel)	160
152	Tiruppaninattam	86
153	Tunisiramedu	139
154	Turinjikollai	3
155	Uluttur	43
156	Usuppar	137
157	Uttamacholamangalam	106
158	Vadakkutittai	25
159	Vadakkuvirutangan	147
160	Vadappakkam	121
161	Vaiyur	176
162	Vakkaramari (Chidambaram)	167
163	Vakkur	120
164	Valaiyamadevi (Kilpadi)	2
165	Valaiyamadevi (Melpedi)	33
166	Vallampadugai	178
167	Vallikollai	123
168	Vandarayanpattu	70
169	Varagur	159
170	Vasaputtur	152
171	Vattarayantettu	67
172	Vayalanur	11
173	Vayalur	84
174	Vellangippattu	22
175	Valliyagudi	94
176	Veyyalur	122
177	Vilagam	144
178	Villyanallur	18
179	Viracholagan	128
180	Viramudaiyanattam	38

VILLAGE PRIMARY CENSUS ABSTRACT

VILLAGE PRIMARY

11. CHIDAMBARAM

L. C. No.	Name of Village.	Area of Village in Hectares.	Number of Occupied Residential Houses.	Number of House-holds.	Total Population (including Institutional and Houseless Population).		
					Persons	Males	Females.
(1)	(2)	(3)	(4)	(5)	(6)	(7)	(8)
1	Kattalai	544·71	330	337	1,470	740	730
2	Valayamadevi (Klipadi)	1,062·80	573	585	2,653	1,380	1,273
3	Turinjikollai	707·18	279	319	1,320	656	664
4	Pinnalur	715.81	462	469	2,018	1,027	991
5	Kulakkudi	425·8[illegible]	369	370	1,533	765	768
6	Ellaikudi	107·51	183	191	613	306	307
7	Kummadimulai	346·18	330	359	1,523	773	750
8	Jayamkondan	280·42	234	245	911	440	471
9	Nattamodu	463 16	397	398	1,598	833	765
10	Chokkankollai	255·70	148	148	557	285	272
11	Vayalanur	454·63	238	239	1,050	510	540
12	Puvalai	764·28	398	398	1,636	838	798
13	Alamelumangapuram	264·67	78	81	402	187	215
14	Palvattunnan	222·10	162	162	760	402	358
15	Manikkollai	331·83	266	276	1,254	633	621
16	Periyappattu	793·14	605	640	3,215	1,621	1,594
17	Silambimangalam	753·45	845	866	4,198	2,070	2,128
18	Villianallur	865·06	603	632	3,014	1,519	1,495
19	Kottattai	770·55	534	539	2,794	1,457	1,337
20 a/b	Ariyagoshti	490·00	354	360	1,688	876	812
20 b/b	Ariyagoshti	400·74	571	573	3,161	1,595	1,566
20	Total	890·74	925	933	4,849	2,471	2,378
21	Chinnakummatti	534·06	358	367	1,771	901	870
22	Vellangippattu	352·49	473	498	2,309	1,181	1,128
23	Sendirakkillai	382·47	397	397	1,753	910	843
24	Sattappadi	371·36	297	301	1,431	691	740
25	Vadakkutittai	228·82	307	315	1,356	698	658
26	Krishnapuram (Vada)	295·35	253	253	1,087	559	528
27	Marudur	175.59	232	233	860	413	447
28 a/b	Talaikulam (Vada)	190.83	389	389	1,621	794	827
28 b/b	Talaikulam (Vada)	31[illegible].89	184	184	861	414	447
28	Total	507.72	573	573	2,482	1,208	1,274
29	Prasannanarimapuram	127.74	123	123	561	282	279
30	Ambapuram	410.77	271	271	1,168	588	580
31	Nellikkollai	270.85	346	370	1,712	891	821
32	Erumbur	503.54	578	572	2,500	1,237	1,263
33	Valayamadevi (Melpadi)	491.74	171	171	818	486	362
34	Agara Alambadi	410.85	803	381	1,805	899	906
35	Adanur (Bhuvanagiri)	323.99	172	194	952	479	473
36	Peria Nerkunam	208.72	274	277	1,251	648	603
37	Chinna Nerkunam	201.86	239	231	970	492	478
38	Viramudiyanattam	442.22	604	669	2,930	1,505	1,425

CENSUS ABSTRACT

TALUK

L. C. No.	Name of Village	Scheduled Castes.		Scheduled Tribes.		Literates.	
		Males.	Females.	Males.	Females.	Males.	Females
(1)	(2)	(9)	(10)	(11)	(12)	(13)	(14)
1	Kattalai	..	..	..	..	341	86
2	Valayamadevi (Kilpadi)	593	629	..	..	650	266
3	Turinjikollai	123	129	..	..	452	233
4	Pinnalur	652	628	7	12	482	225
5	Kulakkudi	246	247	..	..	468	200
6	Ellaikudi	127	146	..	..	186	69
7	Kummadimulai	379	330	..	..	427	208
8	Jayamkondan	272	285	3	3	245	101
9	Nattamedu	383	365	—	..	401	178
10	Chokkankollai	126	118	—	—	146	61
11	Vayalanur	125	127	—	..	229	79
12	Puvalai	452	427	2	3	332	125
13	Alamelumangapuram	79	93	..	..	92	49
14	Palvattunnan	140	129	4	2	161	37
15	Manikkollai	233	213	..	..	255	123
16	Periyappattu	340	327	..	..	610	242
17	Sembimangalam	316	280	..	..	861	346
18	Villianallur	277	269	..	..	819	367
19	Kottattai	158	129	4	3	531	266
20 a/b	Ariyagoshti	136	128	..	..	327	80
20 b/b	Ariyagoshti	260	244	..	..	681	276
20	Total	396	372	..	..	1,008	356
21	Chinnakummatti	256	248	..	..	459	178
22	Vellangippattu	437	405	..	..	525	157
23	Sendirakkillai	343	304	—	..	392	148
24	Sattappadi	293	300	11	14	290	155
25	Vadakkutittai	170	155	..	..	394	159
26	Krishnapuram (Vada)	165	159	..	..	306	94
27	Marudur	203	207	..	..	238	138
28 a/b	Talaikulam (Vada)	324	343	..	..	363	156
28 b/b	Talaikulam (Vada)	94	93	..	..	197	52
28	Total	418	436	..	..	560	208
29	Prasannaramapuram	..	..	..	..	152	67
30	Ambapuram	164	156	..	..	305	152
31	Nellikkollai	432	412	34	27	530	246
32	Erumbur	415	399	21	23	805	400
33	Valayamadevi (Melpadi)	..	..	..	..	290	83
34	Agara Alambadi	167	164	..	..	388	102
35	Adanur (Bhuvanagiri)	168	176	..	..	266	73
36	Peria Nerkunam	175	172	..	..	430	165
37	Chinna Nerkunam	214	202	..	..	280	129
38	Viramudayanattam	522	528	..	..	722	269

VILLAGE PRIMARY

11. CHIDAMBARAM.

L.C. No.	Name of Village	Main Workers							
		Total Main Workers (I—IX)		Cultivators (I)		Agricultural Labourers. (II)		Household Industry Manufacturing, Processing, Servicing and Repairs [V (a)].	
		Males.	Females	Males	Females	Males	Females	Males	Females.
(1)	(2)	(15)	(16)	(17)	(18)	(19)	(20)	(21)	(22)
1	Kattalai	469	131	298	6	124	122	..	22
2	Valayamadevi (Kilpadi)	713	22	319	4	315	11	7	..
3	Turinjikollai	313	61	217	29	60	26	1	1
4	Pinnalur	575	19	256	7	240	6	3	..
5	Kulakkudi	479	26	186	..	253	26	3	..
6	Ellaikudi	170	117	78	24	63	86	..	..
7	Kummadimulai	423	234	150	7	237	224	..	..
8	Jayankondan	258	161	46	2	182	153	6	4
9	Nattamedu	522	201	231	9	250	191	1	..
10	Chokkankollai	176	111	97	4	54	104	..	1
11	Vayalanur	324	40	229	2	89	36	..	1
12	Puvalai	526	379	124	17	349	337	11	5
13	Alamelumangapuram	117	6	52	..	57	6	..	..
14	Palvattunnan	257	104	82	1	141	92	9	3
15	Manikkollai	408	113	170	10	209	103	1	..
16	Periyappattu	972	390	237	18	496	356	8	5
17	Silambimangalam	1,143	109	422	6	261	16	32	2
18	Villianallur	781	146	272	4	306	121	6	2
19	Kottattai	563	188	145	51	171	110	..	..
20 a/b	Ariyagoshti	470	61	298	15	86	25	28	11
20 b/b	Ariyagoshti	914	85	93	3	207	67	.	2
20	Total	1,384	146	391	18	293	92	28	13
21	Chinnakummatti	588	92	269	6	256	80	..	1
22	Vellangippattu	676	129	376	33	243	77	4	1
23	Seadirakkillai	568	232	237	62	265	151	11	2
24	Sattappadi	318	80	103	8	214	64	14	4
25	Vadakkutittai	391	61	149	6	188	46	18	..
26	Krishnapuram (Vada)	356	87	202	15	132	68	..	..
27	Marudur	264	110	95	21	129	87	..	..
28 a/b	Talaikulam (Vada)	465	192	209	33	204	153	2	..
28 b/b	Talaikulam (Vada)	266	132	170	62	88	69	2	1
28	Total	731	324	379	95	292	222	4	.
29	Prasannaramapuram	180	9	66	7	94	2	1	..
30	Ambapuram	347	62	150	8	146	52	..	.
31	Nellikkollai	543	161	151	17	278	123	..	..
32	Erumbur	744	243	313	11	304	215	..	..
33	Valayamadevi (Melpadi)	231	7	116	1	74	3	..	.
34	Agara Alambadi	538	119	312	18	169	81	13	4
35	Adanur (Bhuvanagiri)	294	148	193	39	95	106	..	..
36	Peria Nerkunam	408	129	298	17	97	110	1	..
37	Chinna Nerkunam	289	5	74	1	185	1	..	..
38	Viramudayanattam	932	46	527	12	319	26	..	..

CENSUS ABSTRACT

TALUK

L.C. No.	Name of Village	Main Workers: Other Workers [III, IV, V (b) and VI to IX.] Males	Main Workers: Other Workers [III, IV, V (b) and VI to IX.] Females	Marginal Workers Males	Marginal Workers Females	Non-Worker Males	Non-Worker Females
(1)	(2)	(23)	(24)	(25)	(26)	(27)	(28)
1	Kattalai	47	1	1	..	270	599
2	Valayamadevi (Kilpadi)	72	7	25	76	642	1,175
3	Turinjikollai	35	5	87	158	256	445
4	Pinnalur	76	6	16	103	436	869
5	Kulakkudy	37	—	3	12	283	730
6	Ellaikudi	29	7	2	6	134	184
7	Kummadimulai	36	3	4	9	346	507
8	Jayamkondan	24	2	4	17	178	293
9	Nattamedu	40	1	..	27	311	537
10	Chokkankollai	25	2	5	40	104	121
11	Vayalanur	6	1	1	122	185	378
12	Puvalai	42	20	1	5	311	414
13	Alamelumangapuram	8	..	11	28	59	181
14	Palvattunnan	25	8	..	..	145	254
15	Manikkollai	28	..	7	67	218	441
16	Periyappattu	231	11	4	54	645	1,170
17	Silambimangalam	428	85	9	236	918	1,783
18	Villianallur	197	19	113	88	625	1,261
19	Kottattai	247	27	257	10	637	1,139
20 a/b	Ariyagoshti	58	10	83	71	323	680
20 b/b	Ariyagoshti	614	13	..	21	681	1,460
20	Total	672	23	83	92	1,004	2,140
21	Chinnakummatti	63	5	7	24	306	754
22	Vellangippattu	53	18	19	99	486	900
23	Sendirakkillai	55	17	2	2	340	609
24	Sattappadi	67	4	..	..	293	660
25	Vadakutittai	36	9	9	115	298	482
26	Krishnapuram (Vada)	22	4	..	..	203	441
27	Marudur	40	2	..	..	149	337
28 a/b	Talaikulam (Vada)	50	6	..	3	329	632
28 b/b	Talaikulam (Vada)	6	..	..	12	148	303
28	Total	56	6	..	15	477	935
29	Prasannaramapuram	19	..	..	..	102	270
30	Ambapuram	51	2	..	1	241	517
31	Nallikkollai	114	21	6	13	342	647
32	Erumbur	127	17	..	1	493	1,019
33	Valaiyamadevi (Melpadi)	41	3	..	..	255	355
34	Agara Alambadi	44	8	21	152	340	635
35	Adanur (Bhuvanagiri)	6	3	2	121	183	204
36	Periya Nerkunam	12	2	1	..	239	474
37	Chinna Nerkunam	29	3	2	4	201	469
38	Viramudaiyanattam	86	8	20	230	533	1,149

VILLAGE PRIMARY

11. CHIDAMBARAM

L. C. No.	Name of Village	Area of Village in Hectares.	Number of Occupied Residential Houses.	Number of House-holds.	Total Population (including Institutional and Houseless Population).		
					Persons.	Males.	Females
(1)	(2)	(3)	(4)	(5)	(6)	(7)	(8)
39	Annaivari	207.20	167	167	832	406	426
40	Settiya (Shatia) Tope	570 98	1,040	1,141	5,893	3,163	2,730
41	Miralur	373·49	476	484	2,202	1,122	1,080
42	Manjakkollai	358·46	328	344	1,540	768	772
43	Uluttur	175·82	272	300	1,149	591	558
44	Talakkulam (Ten)	233·28	75	78	334	157	177
45	Krishnapuram (Ten)	342·67	196	196	871	445	426
46	Melmanakkudi	210·66	207	218	934	467	467
47	Kilmanakudi	430·58	281	289	1,322	667	655
48	Tachchakkadu	319 22	378	388	1,713	879	834
49	Manjakuli	436·07	763	803	3,644	1,797	1,847
50	Periyakummatti	311 82	215	217	1,006	504	502
51	Manamb. di (Chidambaram)	165·84	49	49	220	105	115
52	Nanjaimagattuvalkkai	443·61	360	369	1,643	814	829
53	Maduvankarai	217·62	241	272	1,170	601	569
54 a/b	Mutlur (Chidambaram)	183 25	399	420	1,998	989	1,009
54 b/b	Mutlur	292.12	318	326	1,713	892	821
54	Total	475.37	717	746	3,711	1,881	1,830
55	Mutlur (Bhuvanagiri)	309·27	438	458	2,139	1,029	1,110
56	Adivaraganallur(Bhuvanagiri)	484 79	493	502	2,349	1,157	1,192
57	Arumulidevan (Bhuvanagiri)	360.35	264	282	1,222	613	609
58	Ayipuram	236.84	280	329	1,546	779	767
59	Kuriyamangalam	412·52	413	415	1,766	895	871
60	Chitteri	180.66	217	218	936	460	476
61	Therkutittai	374.96	293	297	1,399	698	701
62	Budarayanpettai	360.66	403	472	2,178	1,111	1,067
63	Alambadi (Kasba)	395.27	351	382	1,668	854	814
64	Odaiyur	357.45	279	294	1,208	593	615
65	Siyappadi	129.18	95	95	447	212	235
66	Satamangalam (Chidambaram)	353.60	413	455	1,988	1,027	961
67	Vattarayantettu	293.48	303	332	1,495	767	728
68	Kilavadinatham	124.75	105	123	524	255	269
69	Alisikudi	304.32	342	364	1,630	836	794
70	Vandarayanpattu	123.51	113	113	517	257	260
71	Melmungiladi	349.99	319	322	1,370	696	674
72	Kilmungiladi	336.93	333	352	1,566	809	757
73	Punchaimagattuvalkkai	175.42	113	113	493	253	240
74	Tillaividangan	769.22	639	649	2,824	1,391	1,433
75	Killai	1,431.51	1,965	1,993	9,083	4,547	4,536
76	Killai R.F.	290.09	Uninhabited				

CENSUS ABSTRACT

TALUK

L.C. No.	Name of Village	Scheduled Castes.		Scheduled Tribes.		Literates.	
		Males	Females	Males	Females	Males	Females
(1)	(2)	(9)	(10)	(11)	(12)	(13)	(14)
39	Annaivari	111	124	—	..	241	132
40	Sattiya (Shatia) Tope	542	511	51	48	1,991	1,053
41	Miralur	613	576	7	4	675	335
42	Manjakkollai	236	249	5	5	524	188
43	Uluttur	255	223	7	6	328	129
44	Tulsikkulam (Ten)	..	..	..	..	99	85
45	Krishnapuram (Ten)	20	27	4	5	274	132
46	Melmanakkudi	149	166	..	..	188	53
47	Kilmanakkudi	172	157	..	..	415	169
48	Tachchakkadu	411	385	..	..	407	161
49	Manjakuli	447	430	..	..	890	464
50	Periyakummatti	141	136	..	..	319	133
51	Manambadi (Chidambaram)	63	76	..	..	46	31
52	Nanjaimagattuvalkkai	515	553	..	..	468	238
53	Maduvankarai	436	408	..	..	266	132
54 a/b	Mutlur (Chidambaram)	166	171	..	..	573	294
54 b/b	Mutlur	133	140	..	..	509	207
54	Total	299	311	..	..	1,082	501
55	Mutlur (Bhuvanagiri)	185	202	15	11	609	365
56	Adivaraganallur (Bhuvanagiri)	52	54	..	..	675	376
57	Arumulidevan (Bhuvanagiri)	189	199	5	3	284	98
58	Ayipuram	137	149	—	..	480	227
59	Kuriyamangalam	282	284	..	..	326	111
60	Chitteri	154	145	..	..	274	108
61	Therkutittai	110	122	..	..	343	110
62	Budarayanpettai	210	222	..	..	590	227
63	Alambadi (Kasba)	412	420	..	..	481	249
64	Odaiyur	264	308	2	2	362	200
65	Siyappadi	118	129	..	..	112	59
66	Sattamangalam (Chidambaram)	491	461	..	..	763	307
67	Vattarayantettu	307	316	..	..	455	207
68	Kilavadinatham	133	146	5	8	151	71
69	Alisikudi	411	397	..	..	486	217
70	Vandarayanpattu	134	144	..	..	176	105
71	Melmungiladi	262	244	..	..	408	186
72	Kilmungiladi	254	239	..	..	427	151
73	Punchaimagattuvalkkai	..	..	..	..	168	76
74	Tillaividangan	721	817	13	20	884	503
75	Killai	826	800	294	276	2,491	947
76	Killai R.F.	Uninhabited					

VILLAGE PRIMARY

11. CHIDAMBARAM

L.C. No.	Name of Village.	Main Workers: Total Main Workers (I-IX)		Cultivators (I)		Agricultural Labourers. (II)		Household Industry-Manufacturing, Processing, Servicing and Repairs. [V (a)].	
		Males	Females	Males	Females	Males	Females	Males	Female
(1)	(2)	(15)	(16)	(17)	(18)	(19)	(20)	(21)	(22)
39	Annaivari	276	56	147	4	120	50	1	..
40	Settiya (Shati.) Tope	1,485	369	350	41	388	260	0	3
41	Mirlur	665	336	124	1	462	326	13	3
42	Manjakkollai	424	163	146	3	155	159	..	..
43	Uluttur	373	47	72	4	264	41	—	—
44	Talaikkulam (Ten)	113	3	82	2	19	..	..	..
45	Krshnapuram (Ten)	279	33	199	17	40	11	6	1
46	Melmanakkudi	278	243	143	130	114	112	1	..
47	Kilmanakkudi	376	132	186	8	158	120	..	1
48	Tachchakkadu	535	288	164	6	311	266	5	2
49	Manjakudi	1,030	385	243	2	584	346	17	15
50	Periyakummatti	287	58	65	.	175	49	3	6
51	Manambadi (Chidambaram)	69	51	22	1	41	50	..	
52	Nanjaimagattuvalkkai	438	165	79	2	306	154	11	4
53	Maduvankarai	357	165	80	11	245	149	3	1
54 a/b	Mutlur (Chidambaram)	582	193	213	16	255	63	5	1
54 b/b	Mutlur (Chidambaram)	581	259	301	2	246	142	3	3
54	Total	1,163	452	514	18	461	205	8	4
55	Mutlur (Bhuvanagiri)	485	23	129	8	207	1	9	2
56	Adivaraganallur(Bhuvanagiri)	666	125	208	16	286	91	26	14
57	Arumulidevan(Bhuvanagri)	379	265	154	16	194	245	..	..
58	Ayipuram	431	165	112	5	279	152	8	3
59	Kuriyamangalam	580	190	163	..	399	188	4	..
60	Chitteri	271	109	145	7	115	100	..	..
61	Therkutittai	403	59	190	6	101	41	27	6
62	Budarayanpettai	717	58	418	23	133	31	132	3
63	Alambadi (Kasba)	396	4	231	1	118	3	..	..
64	Odaiyur	360	142	109	3	200	133	2	1
65	Siyappadi	124	16	57	2	60	13	..	..
66	Sattamangalam (Chidambaram)	649	341	208	32	327	292	36	2
67	Vattarayantettu	515	256	287	87	186	165	1	1
68	Kilavadinatham	161	7	74	1	80	2	—	..
69	Alisikkudi	506	125	288	13	156	99	3	6
70	Vandarayanpattu	147	95	38	8	92	81	..	..
71	Melmungiladi	405	83	184	10	170	71	17	1
72	Kilmungiladi	460	168	182	12	216	142	20	6
73	Punchaimagattuvalkkai	161	15	97	5	18	1	14	..
74	Tillaividangan	833	487	208	6	478	448	13	2
75	Killai	2,631	629	326	11	912	287	14	2
76	Killai R.F.			Uninhabited					

CENSUS ABSTRACT

TALUK

L.C. No.	Name of Village	Main Workers: Other Workers [III, IV, V (b) and VI to IX]. Males	Main Workers: Other Workers [III, IV, V (b) and VI to IX]. Females	Marginal Workers. Males	Marginal Workers. Females	Non-Workers. Males	Non-Workers. Females
(1)	(2)	(23)	(24)	(25)	(26)	(27)	(28)
39	Anaivari	8	2	4	16	126	354
40	Settiya (Shatia) Tope	737	65	28	79	1,650	2,282
41	Miralur	66	6	2	50	455	694
42	Manjakkollai	123	10	23	62	321	547
43	Uluttur	37	2	..	1	218	510
44	Talaikkulam (Ten)	12	1	..	1	44	173
45	Krishnapuram (Ten)	34	4	5	8	161	385
46	Melmanakkudi	20	1	..	..	189	224
47	Kilmanakkudi	32	3	1	12	290	511
48	Tachchakkadu	55	14	13	5	331	541
49	Manjakuli	186	22	8	43	759	1,419
50	Periyakummatti	44	3	2	3	215	441
51	Manambadi (Chidambaram)	6	..	..	..	36	64
52	Nanjaimagattuvalkkai	42	5	..	..	376	664
53	Maduvankarai	29	4	1	4	243	400
54 a/b	Mutlur (Chidambaram)	149	113	3	2	404	814
54 b/b	Mutlur	31	112	3	3	308	559
54	Total	180	225	6	5	712	1,373
55	Mutlur (Bhuvanagiri)	140	1	21	185	523	902
56	Adiveraganallur (Bhuvanagiri)	46	4	23	229	468	838
57	Arumulidevan (Bhuvanagiri)	31	4	2	..	232	344
58	Ayipuram	32	5	..	..	348	602
59	Kuriyamangalam	14	2	..	..	315	681
60	Chitteri	11	2	9	116	180	251
61	Therkuti'tai	85	6	4	44	291	598
62	Tudarayanpettai	34	1	..	..	394	1,009
63	Alambadi (Kasba)	47	..	27	4	431	806
64	Odaiyur	49	5	2	29	231	444
65	Siyappadi	7	1	..	..	88	219
66	Sattamangalam (Chidambaram)	78	15	..	..	378	620
67	Vattarayantettu	41	3	6	26	246	446
68	Kilavadinatham	7	4	5	52	89	210
69	Alisikkudi	59	7	11	269	319	400
70	Vandarayanpattu	17	6	1	..	109	165
71	Melmungiladi	34	1	..	333	291	258
72	Kilmungiladi	42	8	..	..	349	589
73	Punchaimagattuvalkkai	32	9	..	18	92	207
74	Tillaividangan	134	31	..	18	558	928
75	Killai	1,379	329	31	461	1,885	3,446
76	Killai R.F.			Uninhabited			

VILLAGE PRIMARY

11. CHIDAMBARAM

L. C. No.	Name of Village	Area of Village in Hectares.	Number of Occupied Residential Houses.	Number of House-holds.	Total Population (including Institutional and Houseless Population).		
					Persons	Males	Females.
(1)	(2)	(3)	(4)	(5)	(6)	(7)	(8)
77	Pichavaram R.F.	1,025.67	Uninhabited				
78	Pichavaram Extension R.F.	92.27	Uninhabited				
79	Pinnattur	626.96	479	514	2,414	1,191	1,223
80	Kilanuvambattu	443.00	479	494	2,329	1,152	1,177
81	Melanuvambattu	122.84	180	188	811	406	405
82	Paluttankarai	72.86	119	119	532	276	256
83	Melchokkanathanpettai	124.35	Uninhabited				
84	Vayalur	161.26	114	121	567	302	265
85	Keerapalayam	212.29	547	584	2,657	1,359	1,298
86	Tiruppaninattam	158.49	92	97	443	211	232
87	Harirajapuram (Vada)	251.90	324	336	1,385	657	728
88	Tettampattu	85.90	102	102	466	224	242
89	Ayippettai	155.15	260	274	1,223	631	592
90	Kiliyanur	218.00	247	248	1,078	551	527
91	Orattur	126.44	198	209	956	471	485
92	Paradur	676.16	588	598	2,720	1,352	1,368
93	Budangudi	406.51	639	661	2,826	1,425	1,401
94	Velliyakudi	170.88	117	123	526	254	272
95	Palaiyamaerndagudi	157·35	140	146	642	334	308
96	Sakkangudi	251·36	306	317	1,422	710	712
97	Puliyangudi (Hrirajapuram)	83·22	130	138	588	291	297
98	Harirajapuram (Ten)	357·10	235	251	1,085	549	536
99	Melvanniyur (Chidambaram)	179·13	208	210	916	460	456
100	Ennanagaram	207·10	152	158	712	348	364
101	Lalpuram	326·38	400	413	1,918	984	934
102	Tillainayakapuram	164·63	180	180	813	409	404
103	Kovilampundi	267·58	367	377	1,761	891	870
104	Kodippallam	91·04	176	176	727	378	349
105	Radhavilagam	84·73	106	106	414	208	06
106	Uttamacholamangalam	336·04	285	302	1,301	648	653
107	Pichchavaram	702·17	597	615	2,905	1,490	1,415
108	Tandavarayacholaganpettai	331·76	218	225	1,065	557	508
109	Kanakkarpattu	223·17	220	224	1,033	509	524
110	Nakkaravandankudi	30·53	304	304	1,482	752	730
111	Chidambaranathanpettai	73·42	118	118	545	266	279
112	Midikudi	225·37	183	188	790	405	385
113	Pallippadai	213 71	420	424	2,091	1,027	1,064
114	Parameswaranallur	165·66	18	19	82	40	42
115	Kannangudi	445·17	380	381	1,617	828	789
116	Kilnattam	268·26	208	219	900	440	460
117	Idaiyanpalachcheri	153·43	180	190	830	407	423

CENSUS ABSTRACT

TALUK

L.C. No.	Name of Village	Scheduled Castes.		Scheduled Tribes.		Literates.	
		Males	Females	Males	Females	Males	Females
(1)	(2)	(9)	(10)	(11)	(12)	(13)	(14)
77	Pichavaram R.F.			Uninhabited			
78	Pichavaram Extension R.F.			Uninhabited			
79	Pinnattur	318	331	—	..	759	549
80	Kilanuvambattu	268	284	..	..	707	329
81	Melanuvambattu	81	90	..	..	209	108
82	Paluttankarai	213	189	16	11	125	61
83	Melchokkanathanpettai	..		Uninhabited			
84	Vayalur	6	6	..	..	167	89
85	Keerapalayam	406	376	..	..	900	432
86	Tiruppaninattam	77	98	..	..	111	56
87	Harirajapuram (Vada)	229	254	..	..	367	194
88	Tettampattu	49	52	..	.	127	44
89	Ayippettai	254	249	2	2	400	152
90	Kiliyanur	524	495	..	..	152	58
91	Orattur	9	6	14	14	347	225
92	Paridur	651	677	8	8	746	394
93	Budangudi	465	463	4	4	861	430
94	Velliyakudi	140	149	..	..	149	93
95	Palaiyamserndagudi	258	248	..	..	231	119
96	Sakkangudi	179	158	3	2	394	215
97	Puliyangudi (Harirajapuram)	216	229	..	..	147	78
98	Harirajapuram (Ten)	283	271	..	.	304	141
99	Melvanniyur (Chidambaram)	101	108	..	..	238	119
100	Ennanagaram	173	186	..	..	159	91
101	Lalpuram	268	242	14	11	635	307
102	Tillainayagapuram	272	285	..	..	229	119
103	Kovilampundi	240	240	..	..	474	220
104	Kodippallam	370	346	..	..	191	76
105	Radhavilagam	99	103	..	..	129	67
106	Uttamacholamangarpettai	349	374	..	..	380	197
107	Pichchavaram	216	191	74	71	606	199
108	Tandavarayacholagampatti	79	72	4	5	303	60
109	Kanakkarpattu	149	152	..	..	326	188
110	Nakkaravandankudi	369	368	..	.	586	384
111	Chidambaranathanpettai	107	121	..	..	183	119
112	Midikudi	164	167	.	..	175	59
113	Pallippadi	187	192	..	..	510	273
114	Parameswaranallur	21	24	..	..	22	16
115	Kannangudi	283	276	..	..	332	159
116	Kilnattam	195	230	.	..	216	117
117	Idaiyanpalachcheri	232	245	..	..	268	146

VILLAGE PRIMARY

11. CHIDAMBARAM

L.C. No.	Name of Village	Main Workers: Total Main Workers (I—IX).		Cultivators (I)		Agricultural Labourers. (II)		Household Industry-Manufacturing, Processing, Servicing and Repairs—[V (a)]	
		Males	Females	Males	Females	Males	Females	Males	Females
(1)	(2)	(15)	(16)	(17)	(18)	(19)	(20)	(21)	(22)
77	Pichavaram R.F.			Uninhabited					
78	Pichavaram Extension R.F.			Uninhabited					
79	Pinnattur	615	202	286	19	243	172	3	..
80	Kilanuvambattu	685	296	243	23	262	201	31	6
81	Melanuvambattu	245	98	46	9	101	57	15	2
82	Paluttankarai	175	147	8	1	151	145	..	..
83	Melchokkanathanpettai			Uninhabited					
84	Vayalur	153	9	53	3	28	2	2	..
85	Keerapalayam	775	276	117	13	344	221	89	15
86	Tiruppanithattam	141	77	28	4	83	72	3	..
87	Harirajapuram (Vada)	411	50	152	6	237	40	3	..
88	Tettampattu	126	5	65	2	46	2	..	..
89	Ayippettai	385	144	152	12	196	121	..	1
90	Kiliyanur	356	319	57	8	293	308	..	..
91	Orattur	188	12	53	..	28	2	5	3
92	Paradur	795	196	258	20	453	164	..	..
93	Budingudi	807	302	275	16	326	251	12	7
94	Veliyakudi	167	57	86	1	74	56	..	..
95	Palaiyamserndagudi	193	4	83	..	95	1	..	..
96	Sakkangudi	419	32	201	9	163	21	15	1
97	Puliyangudi (Harirajapuram)	181	123	13	4	149	118	7	..
98	Harirajapuram (Ten)	329	94	141	13	166	79	..	..
99	Melvanniyur (Chidambaram)	264	163	26	4	199	157	..	..
100	Ennanagaram	197	110	55	5	105	101	2	3
101	Lalpuram	577	251	43	13	290	195	..	..
102	Tillainayagapuram	232	183	2	..	183	183	1	2
103	Kovilampundi	451	153	234	26	151	118	..	3
104	Kodippallam	235	230	10	..	217	230	..	..
105	Padhavilagam	134	9	4	..	118	9	..	
106	Uttamacholamangalam	403	24	57	..	323	24	..	..
107	Pichchavaram	880	544	332	9	504	533	5	1
108	Tandavarayacholaganpettai	287	28	63	1	20	1	1	..
109	Kanakkarpattu	298	119	14	2	262	116	..	..
110	Nakkavandankudi	413	183	67	1	266	178	4	..
111	Chidambaranathanpettai	126	49	54	4	59	44	..	.
112	Midikudi	258	103	84	1	144	98	3	-
113	Pallippadi	568	223	48	4	217	191	6	
114	Parameswaranallur	24	9	1	..	10	8	..	..
115	Kannangudi	444	229	181	86	234	137	3	..
116	Kilnattam	278	50	161	15	98	34	..	..
117	Idaiyanpalachcheri	195	14	92	4	92	10	.	..

CENSUS ABSTRACT

TALUK

L. C. No.	Name of Village.	Main Workers: Other Workers [III, IV, V (b) and VI to IX]		Marginal Workers.		Non-Workers	
		Males	Females	Males	Females	Males	Females
(1)	(2)	(23)	(24)	(25)	(26)	(27)	(28)
77	Pichavaram R.F.			Uninhabited			
78	Pichavaram Extension R.F.			Uninhabited			
79	Pinnattur	83	11	..	..	576	1,021
80	Kilanuvambattu	149	66	21	48	446	833
81	Melanuvambattu	83	30	..	..	161	307
82	Paluttankarai	16	1	..	1	101	103
83	Melchokkanathanpettai			Uninhabited			
84	Vayalur	70	4	..	..	149	2 6
85	Keerippalayam	225	27	..	..	584	1,022
86	Tiruppanipattam	27	1	..	1	70	154
87	Harirajapuram (Vada)	19	4	..	1	246	677
88	Tettampattu	15	1	..	..	98	237
89	Ayippettai	37	10	26	22	220	426
90	Killiyanur	13	3	..	..	195	208
91	Orattur	102	7	..	..	283	473
92	Paradur	84	12	..	..	557	1,172
93	Budingudi	194	28	33	..	585	1,099
94	Velliyakudi	7	..	11	2	76	213
95	Palaiyansorndagudi	15	3	..	..	141	304
96	Sakkangudi	40	1	3	1	288	679
97	Puliyangudi (Harirajapuram)	12	1	..	..	110	174
98	Harirajapuram (Tea)	22	2	..	..	220	442
99	Melvanniyur (Chidambaram)	29	2	..	..	136	293
100	Ennanagaram	35	1	..	..	151	254
101	Lalpuram	244	43	..	..	407	683
102	Tillainayagapuram	46	3	1	..	176	216
103	Kovilampundi	106	6	23	26	377	691
104	Kodippallam	8	..	..	..	143	119
105	Radhavilagam	12	..	..	105	74	92
106	Uttamacholamangalam	26	..	1	250	241	379
107	Pichchavaram	39	1	4	1	606	870
108	Tandavarayacholaganpettai	203	26	17	64	253	416
109	Kanakkarpettu	22	1	..	..	211	405
110	Nakkaravandankudi	76	7	..	..	339	544
111	Chidambaranathanpettai	13	1	2	..	138	230
112	Midikudi	27	2	..	..	147	282
113	Pallippadi	297	28	..	1	459	840
114	Parameswaranallur	13	1	2	5	14	23
115	Kannangudi	74	6	..	..	334	560
116	Kilnattam	19	1	..	..	162	410
117	Idaiyampalachcheri	11	..	..	..	212	409

VILLAGE PRIMARY

11. CHIDAMBARAM

L.C. No.		Name of Village	Area of Village in Hectares.	Number of Occupied Residential Houses.	Number of House-holds.	Total Population (including Institutional and Houseless Population).		
						Persons	Males	Females
(1)		(2)	(3)	(4)	(5)	(6)	(7)	(8)
118		Madurantakanallur	311·61	400	415	1,717	862	855
119		Puntottam	168·02	164	164	689	329	360
120		Vakkur	165·66	146	162	693	355	338
121		Vadanpakkam	134·69	166	166	713	358	355
122		Veyyalur	301·23	396	417	2,000	1,000	1,000
123		Vallikollai	205·65	303	324	1,427	743	684
124		Odakkanallur	118·54	208	225	983	494	489
125		Tarasur	152 38	135	144	578	302	276
126		Devankudi	233·88	153	183	739	357	382
127		Adur	416·35	466	503	2,255	1,170	1,085
128		Virucholagan	482.56	279	289	1,243	609	634
129		Tanjeswarankallur	260.87	342	368	1,530	759	771
130	a/b	Kottangudi (Chidambaram)	143.42	215	220	990	497	493
131		Kumaramangalam	212.11	156	173	660	331	329
132		Vasaputtur	156.86	169	161	694	330	364
133		Gavarappattu	352.44	302	305	1,463	714	749
134		Kilperambai	144·94	119	120	574	290	284
135		Tirukalippalai (Kil)	800 06	341	344	1,588	789	799
136		Chittalappadi	113·44	133	138	621	309	312
137	a/b	Usuppur	242·08	685	701	3,317	1,696	1,621
138		Chidambaram	185 19	276	285	2,742	2,038	654
139		Tunisiramedu	384·04	312	312	1,317	650	667
140		Pungudi	206·33	90	93	411	217	194
141		Pannappattu	406·11	396	399	1,700	871	829
142		Ayyanur Akkaramangalam	367·36	310	314	1,479	734	745
143		Manakkudayaniruppu	94 93	83	97	403	204	199
144		Vilagam	356·49	413	465	1,942	960	982
145		Sediyur	239·36	240	276	1,267	647	620
146		Kulappadi	199·53	267	281	1,208	599	609
147		Vodakkuvirutangan	104·63	58	61	228	105	123
148		Manalur	99·98	101	101	461	233	228
149		Terkkuvirutangan	156·40	230	233	954	482	472
150		Matappuram (Terkunadu)	111·29	62	62	268	144	124
151		Sirugalur	111 55	123	123	497	255	242
152		Esanai	151·59	50	50	235	119	116
153		Sengalmedu	180 32	137	142	606	299	307
154		Nanjalur	309·65	415	415	1,827	926	901
155		Chettimuttu	106·42	85	85	371	190	181
156		Kadavachcheri	182·77	219	225	1,011	521	490
157		Sivapuri	378·10	440	447	2,162	1,097	1,065
158		Pettai	171·70	135	135	648	330	318

CENSUS ABSTRACT

TALUK

L.C. No.		Name of Village	Scheduled Castes		Scheduled Tribes		Literates	
			Males	Females	Males	Females	Males	Females
(1)		(2)	(9)	(10)	(11)	(12)	(13)	(14)
118		Madurantakanallur	281	368	..	..	575	323
119		Puntottam	131	139	..	..	193	130
120		Vakkur	194	166	..	..	191	107
121		Vadappakkam	86	79	1	1	172	90
122		Veyyalur	227	238	14	12	571	296
123		Vallikollai	251	268	..	..	272	120
124		Odakkanallur	172	119	..	..	275	130
125		Tarasur	162	147	..	..	175	83
126		Devankudi	180	194	11	13	203	84
127		Adur	661	606	..	..	531	172
128		Viracholagan	171	176	..	..	348	171
129		Tandeswaranallur	527	548	..	..	317	188
130	a/b	Kottankudi (Chidambaram)	268	268	..	..	294	176
131		Kumaramangalam	161	164	..	..	111	76
132		Vasaputtur	197	207	..	..	187	118
133		Govarappattu	194	221	..	..	473	321
134		Kilperambai	197	190	19	20	184	109
135		Tirukalippalai (Kil)	212	249	..	..	609	343
136		Chittalappadi	187	206	..	..	170	124
137	a/b	Usuppur	318	324	..	..	1,019	703
138		Chidambaram	1,565	420	..	..	183	288
139		Tunisiramedu	325	328	..	..	334	181
140		Pungudi	208	181	..	..	114	24
141		Pannappattu	627	603	..	..	393	145
142		Ayyanur Akkaramangalam	394	400	..	..	453	255
143		Manakkudayaniruppu	81	88	..	..	97	34
144		Vilagam	557	598	..	..	446	214
145		Sediyur	368	359	..	..	430	217
146		Kulappadi	173	201	7	9	320	91
147		Vadakkuvirutangan	29	41	..	..	55	29
148		Manalur	215	205	..	..	98	52
149		Terkkuvirutangan	252	251	2	4	235	95
150		Matappuram (Terkunadu)	144	124	..	..	67	23
151		Sirugalur	195	196	..	..	115	51
152		Esanai	97	99	..	..	93	51
153		Sengalmedu	141	144	..	..	189	113
154		Nanjalur	421	397	..	..	606	303
155		Chettimuttu	103	108	..	..	101	50
156		Kadavacheheri	147	155	64	62	262	129
157		Sivapuri	219	207	..	..	592	344
158		Pettai	149	144	8	64	142	82

VILLAGE PRIMARY

11. CHIDAMBARAM

L. C. No.	Name of Village	Main Workers: Total Main Workers (I-IX)		Cultivators (I)		Agricultural Labourers. (II)		Household Industry—Manufacturing, Processing, Servicing and Repairs [V (a)].	
		Males	Females	Males	Females	Males	Females	Males	Females
(1)	(2)	(15)	(16)	(17)	(18)	(19)	(20)	(21)	(22)
118	Madurantakanallur	530	309	130	6	285	279	1	2
119	Puntottam	157	21	36	..	85	21	..	..
120	Vekkur	205	49	61	1	100	46	11	1
121	Vadapakkam	207	32	6	..	115	30	6	..
122	Veyyalur	546	102	326	3	160	89	4	7
123	Velakollai	418	7	124	1	235	5	11	..
124	Edakkanallur	284	..	140	..	114	.	3	..
125	Tarasur	213	57	85	9	114	48	..	..
126	Devankudi	237	151	92	5	135	145	2	..
127	Adur	826	615	90	19	714	596	4	..
128	Viracholam	324	123	135	29	172	88	1	2
129	Tandeswaranallur	414	309	19	7	266	283	2	..
130 a/b	Kottankudi (Chidambaram)	282	140	10	..	125	123	1	..
131	Kumaramangalam	214	16	31	1	157	15	16	2
132	Vasaputur	176	7	52	4	110	3	3	..
133	Gavarappattu	384	68	78	..	242	48	5	1
134	Kilperambai	222	142	12	..	204	140	..	..
135	Tirukalipalai (Kil)	474	9	265	3	205	6	..	..
136	Chittalappadi	157	108	48	9	89	108	2	..
137 a/b	Usuppur	852	195	104	8	277	147	13	1
138	Chidambaram	325	119	16	..	125	72	5	2
139	Tunisiramedu	401	271	167	73	192	191	..	..
140	Pungudi	143	95	13	..	129	95	..	..
141	Pannappattu	586	427	82	..	456	419	3	2
142	Ayyanur Akkaramangalam	463	124	96	3	274	115	..	—
143	Manakkudayaniruppu	150	44	71	2	79	42	..	..
144	Vilagam	608	302	124	..	430	296	26	3
145	Sediyur	387	237	147	..	217	237	..	..
146	Kulappadi	401	151	244	16	121	128	..	..
147	Vadakkuvirutangan	63	7	42	1	15	6	..	..
148	Manalur	146	117	11	..	130	116	4	..
149	Terkuvirutangan	301	105	107	7	158	94	1	..
150	Matappuram (Terkunadu)	90	76	4	2	86	74	.	..
151	Sirugalur	167	97	24	1	137	94	..	..
152	Esanai	68	60	10	3	48	57	..	..
153	Sengalmedu	188	135	8	..	167	133	2	2
154	Nanjalur	578	323	106	6	410	314	6	2
155	Chettimuttu	118	41	14	..	93	41	..	..
156	Kadavachcheri	319	83	66	..	211	82	2	..
157	Sivapuri	542	46	231	3	197	36	..	..
158	Pettai	206	138	21	8	167	130	..	..

CENSUS ABSTRACT

TALUK

L.C. No.	Name of Village	Main Workers. Other Workers [III, IV, V (b) and VI to IX] Males.	Females	Marginal Workers. Males.	Females.	Non-Workers. Males.	Females.
(1)	(2)	(23)	(24)	(25)	(26)	(27)	(28)
118	Madurantakanallur	114	22	..	..	332	546
119	Puntottam	36	..	2	..	170	339
120	Vakkur	33	1	4	52	146	237
121	Vadappakkam	17	2	10	28	141	29
122	Veyyalur	56	3	2	2	452	896
123	Vallikollai	48	1	11	216	314	461
124	Odakkanallur	27	..	3	8	207	481
125	Tarasur	14	..		..	89	219
126	Devankudi	8	1	..	..	120	231
127	Adur	18	..	..	.	344	470
128	Viracholagan	26	4	17	27	258	484
129	Tandeswaranallur	127	19	2	2	343	460
130 a/b	Kottangudi (Chidambaram)	137	17	2	32	2?3	321
131	Kumaran.angalam	10	..	..	..	1?7	313
132	Vasaputtur	11	..	.	..	154	357
133	Gavarappattu	79	19	1	2	329	67?
134	Kilperambai	6	2	..	..	68	142
135	Tirukalippalai (Kil)	4	..	..	.	315	7?0
136	Chittalippadi	18	1	..	..	152	194
137 a/b	Usuppur	458	39	..	3	344	1,42?
138	Chidambaram	17?	45	.	..	1,763	53?
139	Tunisiramedu	42	7	..	..	249	396
140	Pungudi	1	..	4	15	70	84
141	Pannappattu	45	6	..	..	28?	402
142	Ayyanur Akkaramangalam	9?	6	1	117	270	594
143	Manakkudayanirupp	.	..		..	54	155
144	Vilagam	28	3	..	4	352	676
145	Sedivur	23		2	..	2?8	38?
146	Kulappadi	36	7	.		198	4??
147	Vadakkuvirutangan	6	..	.	..	42	116
148	Manalur	1	1	.	..	87	111
149	Terkuvirutangan	35	4	..		181	307
150	Mattappuram (Terkumadu)		.	..	..	54	48
151	Sirugalur	6	2	.	..	88	145
152	Esanai	10	.	.	..	51	5?
153	Sengalmedu	11		.		1?1	172
154	Nanjalur	56	1	.	3	348	575
155	Chettimuttu	11		7	12	65	1?8
156	Kadavacheri	?0	1		.	1?2	407
157	Sivapuri	114	7	48	116	507	903
158	Pettai	18	..	..	.	134	1??

VILLAGE PRIMARY

11. CHIDAMBARAM

L.C. No.	Name of Village	Area of Village Hectares.	Number of Occupied Residential Houses.	Number of House-holds.	Total Population (including Institutional and Houseless Population).		
					Persons	Males	Females
(1)	(2)	(3)	(4)	(5)	(6)	(7)	(8)
159	Varagur	62·83	212	212	895	450	445
160	Tirukalippallai (Mel)	142·74	180	187	871	474	397
161	Ambigapuram	93·23	91	93	392	205	187
162	Jayamkondapattanam	409·38	281	312	1,454	761	693
163	Perambattu	364·27	488	535	2,479	1,274	1,205
164	Saliyantoppu	219·69	206	210	921	464	457
165	Kuttankovil	244·38	148	152	714	369	345
166	Ilanangalur	235·07	248	265	1,156	586	570
167	Vakkaramari(Chidambaram)	203·02	171	172	688	343	345
168	Sivayam	87·29	168	172	724	365	359
169	Kodiyalam	143·53	139	139	679	353	326
170	Mugaiyur	189·92	220	223	909	462	447
171	Perungalur	224·43	174	181	835	427	408
172	Neduncheri (Terkunadu)	225·58	332	364	1,664	818	846
173	Pulamedu	314·74	299	331	1,362	698	664
174	Tavartambattu	198·00	232	243	1,068	534	559
175	Gudalur (Kattu Gudalur)	263·46	159	170	688	347	341
176	Vaiyur	284·73	232	302	1,401	704	697
177	Agaranallur	128·11	256	277	1,199	620	579
178	Vallampadugai	366·46	762	836	3,963	2,052	1,911
179	Kilkundalappadi	417·90	133	148	714	361	353
180	Erukkankattuppadugai	161·77	255	266	1,277	645	632
	TALUK RURAL TOTAL	54,942·00	53,065	55,289	250,487	127,237	123,250

CENSUS ABSTRACT

TALUK

L.C. No.	Name of Village	Scheduled Castes.		Scheduled Tribes.		Literates.	
		Males	Females	Males	Females	Males	Females
(1)	(2)	(9)	(10)	(11)	(12)	(13)	(14)
159	Varagur	259	284	..	..	299	175
160	Tirukalippalai (Mel)	258	240	..	..	317	150
161	Ambigapuram	163	135	..	..	71	32
162	Jayamkondapattanam	96	95	..	..	419	190
163	Perambattu	287	287	..	..	450	133
164	Saliyantoppu	147	126	..	..	250	149
165	Kuttankovil	112	94	.		224	102
166	Ilanangur	224	214	..	..	410	239
167	Vakkaramari (Chidambaram)	194	192	..	..	166	87
168	Sivayam	154	153	3	3	226	133
169	Kodiyalam	275	261	..	..	237	101
170	Mugaiyur	290	274	..	..	243	101
171	Perungalur	275	260	..	..	270	147
172	Nedunoheri (Terkunadu)	220	233	1	3	536	332
173	Pulamedu	299	291	..	..	421	258
174	Tavartambattu	195	221	..	..	237	115
175	Gudalur (Kattu Gudalur)	237	237	..	..	178	89
176	Vaiyur	217	207	..	..	487	282
177	Agaranallur	220	219	..	..	302	129
178	Vallampadugai	335	316	..	..	1,255	636
179	Kilkundalappadi	51	50	..	..	194	76
180	Erukkankattuppadugai	94	99	..	..	319	132
	TALUK RURAL TOTAL	**44,373**	**42,968**	**838**	**794**	**69,740**	**32,607**

VILLAGE PRIMARY

11. CHIDAMBARAM

T.C. No.	Name of Village	Main Workers							
		Total Main Workers (I—IX).		Cultivators (I)		Agricultural Labourers. (II)		Household Industry-Manufacturing, Processing, Servicing and Repairs [V(a)]	
		Males	Females	Males	Females	Males	Females	Males	Females
(1)	(2)	(15)	(16)	(17)	(18)	(19)	(20)	(21)	(22)
159	Varagur	255	15	32	..	175	12	..	..
160	Tirukalippalai (Mel)	265	177	67	1	179	174	..	..
161	Ambigapuram	128	57	33	7	94	48	..	..
162	Jayamkondapattanam	422	104	265	33	111	66	..	..
163	Perambattu	785	114	393	11	308	86	1	..
164	Saliyantoppu	257	103	80	9	109	91	..	..
165	Kuttankovil	184	64	68	6	96	50	..	..
166	Ilanangur	390	10	168	3	203	7	4	..
167	Vakkaramari (Chidambaram)	189	82	64	5	103	76	1	..
168	Sivayam	247	125	35	..	169	117	4	1
169	Kodiyalam	202	103	143	60	50	41	..	..
170	Mugaiyur	284	98	16	..	239	94	19	4
171	Perungalur	278	175	135	2	121	169	..	..
172	Nedun heri (Terkunadu)	469	66	111	29	140	9	13	2
173	Pulamedu	401	33	185	..	163	29	..	..
174	Tavaitambattu	325	151	169	17	132	134	1	..
175	Gudalur (Kattu Gudalur)	204	161	45	1	144	159	..	..
176	Vaiyur	476	144	256	3	171	137	5	..
177	Agaramalur	404	191	222	174	98	51	..	..
178	Vallampadugai	1,114	242	290	9	369	160	17	3
179	Kilkundalappadi	219	35	144	..	61	33	..	..
180	Erukkankattuppadugai	383	153	184	57	167	92	7	.
	TALUK RURAL TOTAL	**73,255**	**24,692**	**25,085**	**2,113**	**34,258**	**19,840**	**1,005**	**224**

CENSUS ABSTRACT

TALUK

L C No.	Name of Village	Main Workers: Other Workers [III, IV, V (b) and VI to IX.]		Marginal Workers		Non-Workers	
		Males	Females	Males	Females	Males	Females
(1)	(2)	(23)	(24)	(25)	(26)	(27)	(28)
159	Varagur	48	3	..	..	195	430
160	Tirukalippalai (Mel)	19	2	4	14	205	206
161	Ambigapuram	1	2	.	1	77	12
162	Jayamkondapattanam	46	5	3	6	336	583
163	Perambattu	83	17	8	86	481	1,005
164	Saliyantoppu	68	3	..	9	207	345
165	Kuttankovil	20	8	31	18	154	263
166	Ilanangur	15	.	3	..	188	560
167	Vakkaramari (Chidambaram)	21	1	..	2	154	261
168	Sivayam	30	7	.	.	118	234
169	Kodiyalam	9	2	..	..	151	223
170	Mugaiyur	10	..	..	..	178	349
171	Perungalur	22	4	..	..	149	233
172	Nedunchcri (Tekunadu)	205	26	9	155	340	645
173	Pulamedu	53	4	48	119	249	512
174	Tavarttambattu	23	.	.	..	209	408
175	Gudalur (Kattu Gudalur)	15	1	..	.	143	180
176	Vaiyur	44	4	..	1	228	552
177	Agaranallur	14	6	..	2	216	346
178	Vallampagudi	432	70	18	30	920	1,639
179	Kilkundalappadi	14	2		..	142	318
180	Erukkankattuppadugai	25	4	4	..	258	479
	TALUK RURAL TOTAL	**12,907**	**1,915**	**1,350**	**5,590**	**52,632**	**93,568**

FOOT NOTE –

L. C. No. 130 b/b Kuttangudi is included in Annamalai Nagar. (T.S.)
L C No. 137 b/b Usuppur is included in Annamalai Nagar (T.S.)
Entire village Chidambaram (V. No. 126) is included in Chidambaram (M)
Entire village Tiruvakkulam (V. No. 105) is included in Chidambaram (M)
Entire village Adhivaragirithan (V. No 37) is included Bhuvanagiri (P)
Entire village Sukukuli (V No. 38) is included in Bhuvanagiri (P)
Entire village Mel Bhuvanagiri (V. No. 40) is included in Bhuvanagiri (P)
Entire village Kil Bhuvanagiri (V. No. 50) is included Bhuvanagiri (P)
Entire village Agaram (V. No. 70) is included in Portonovo (P)
Entire village Parngipettai (V. No. 72) is included in Portonovo (P)

ANNEXE

STATEMENT SHOWING THE REVENUE VILLAGES AND THEIR CONSTITUENT PANCHAYATS

11. CHIDAMBARAM TALUK

L.C. No.	Name of Village.	Name of Panchayat in which included with alphabetical indications where there are other segment (s).	Cross reference for the other segment (s) of Panchayat.
(1)	(2)	(3)	(4)
1	Kattalai	Kattalai	..
2	Valaiyamadevi (Kilpadi)	Velaiyamadevi (Kilpadi) and Amman-	..
3	Turinjikkollai	Turinjikkollai kuppam	..
4	Pinnalur	Pinnalur	..
5	Kulakkudi	Kulakkudi	..
6	Ellaikudi	Ellaikudi	..
7	Kummadimulai	Kummadimulai	..
8	Jayamkondan	Jayamkondan	..
9	Nattamedu	Nattamedu	..
10	Chokkankollai	Sathapadi a/b	24 for b/b
11	Vayalanur	Vayalanur	..
12	Puvalai	Puvalai	..
13	Alamelumangapuram	Manikollai b/c	15 for a/c 14 for c/c
14	Palvattunnan	Manikkollai c/c	15 for a/c 13 for b/c
15	Manikkollai	Manikkollai a/c	13 for b/c 14 for c/c
16	Periyappattu	Periyappattu	..
17	Silambimangalam	Silambimangalam	..
18	Villiyanallur	Villiyanallur	..
19	Kottattai	Kottattai	..
20a/b	Ariyagoshti	Ariyagoshti	..
20b/b	Ariyagoshti	Chinnur Pudupet	..
21	Chinnakummatti	Chinnakummatti	..
22	Vellangippattu	Vellangippattu	..
23	Sendirakkillai	Sendirakkillai	..
24	Sattappadi	Sattappadi b/b	10 for a/b
25	Vadakkutittai	Vadakkutittai	..
26	Krishnapuram (Vada)	Krishnapuram a/b	45 for b/b
27	Marudur	Marudur	..
28a/b	Talaikkulam (Vada)	Talaikkulam (Vada) a/b	44 for b/b
28b/b	Talaikkulam (Vada)	Karaimedu	..
29	Prasannaramapuram	Prasannaramapuram	..
30	Ambapuram	Ambapuram	..
31	Nellikkollai	Nellikkollai	..
32	Erumbur	Erumbur	..
33	Valaiyamadevi (Melpadi)	Valaiyamadevi (Melpadi)	..
34	Agara Alambadi	Agara Alambadi a/b	35 for b/b
35	Adanur (Bhuvanagiri)	Agara Alambadi b/b	34 for a/b
36	Periya Nerkunam	Periya Nerkunam	..

ANNEXE

STATEMENT SHOWING THE REVENUE VILLAGES AND THEIR CONSTITUENT PANCHAYATS

11. CHIDAMBARAM TALUK

L.C. No.	Name of Village.	Name of Panchayat in which included with alphabetical indications where there are other segment (s).	Cross reference for the other segment (s) of Panchayat.
(1)	(2)	(3)	(4)
37	Chinna Nerkunam	Chinna Nerkunam	..
38	Viramudaiyanattam	Viramudaiyanattam a/b	39 for b/b
39	Anaivari	Viramudaiyanattam b/b	38 for a/b
40	Settiya (Shatia) Tope	Settiya (Shatia) Tope	..
41	Miralur	Miralur	..
42	Manjakkollai	Manjakkollai a/b	65 for b/b
43	Uluttur	Uluttur	..
44	Talaikkulam (Ten)	Talaikkulam (Vada) b/b	28 a/b for a/b
45	Krishnapuram (Ten)	Krishnapuram b/b	26 for a/b
46	Melmanakkudi	Melmanakkudi	..
47	Kilmanakudi	Kilmanakudi	..
48	Tachchakkadu	Tachchakkadu	.
49	Manjakkuli	Manjakkuli	..
50	Periyakummatti	Periyakummatti	..
51	Manambadi (Chidambaram)	Killai b/b	75 for a/b
52	Nanjaimagattu valkkai	Nanjaimagattuvalkkai	..
53	Maduvankarai	Maduvankarai a/b	73 for b/b
54a/b	Mutlur	Muttur (Chidambaram)	..
54b/b	Mutlur	Thathambattu	..
55	Mutlur (Bhuvanagiri)	Mutlur (Bhuvanagiri)	..
56	Adivarahanallur (Bhavanagiri)	Adivarahanallur (Bhuvanagiri)	..
57	Arumulidevan (Bhuvanagiri)	Arumulidevan (Bhuvanagiri)	..
58	Ayipuram	Ayipuram	..
59	Kuriyamangalam	Kuriyamangalam	..
60	Chitteri	Chitteri	..
61	Terkutittai	Terkutittai	..
62	Budarayanpettai	Budarayanpettai	..
63	Alambadi (Kasba)	Alambadi (Kasba)	..
64	Odaiyur	Odaiyur	..
65	Siyappadi	Manjakollai b/b	42 for a/b
66	Sattamangalam (Chidambaram)	Sattamangalam (Chidambaram)	..
67	Vattarayantettu	Vattarayantettu a/b	68 for b/b
68	Kilavadinatham	Vattarayantettu b/b	67 for a/b
69	Alisikudi	Alisikudi a/b	70 for b/b
70	Vandarayanpattu	Alisikudi b/b	69 for a/b
71	Melmungiladi	Melmungiladi	..
72	Kilmungiladi	Kilmungiladi	—
73	Punjaimagattuvalkkai	B. Maduvankarai b/b	53 for a/b
74	Tillaividangan	Tillaividangan	

ANNEXE

STATEMENT SHOWING THE REVENUE VILLAGES AND THEIR CONSTITUENT PANCHAYATS.

11. CHIDAMBARAM TALUK

L.C. No	Name of Village.	Name of Panchayat in which included with alphabetical indications where there are other segment (s).	Cross reference for the other segment (s) of Panchayat.
(1)	(2)	(3)	(4)
75	Killai	Killai a/b	51 for b/b
76	Killai R.F.	..	..
77	Pichavaram R.F.	..	—
78	Pichavaram Extension R.F.	..	
79	Pinnattur	Pinnattur a/b	104 for b/b
80	Kil Anubavambattu	Kil Anubavambattu	..
81	Mel Anubavambattu	Mel Anubavambattu	..
82	Paluttangarai	Lalpuram b/c	101 for a/c 83 for c/c
83	Melchokkanathanpettai	Lalpuram c/c	101 for a/c 82 for b/c
84	Vayalur	Vayalur	..
85	Kirappalaiyam	Kirappalaiyam a/b	86 for b/b
86	Tiruppanainattam	Kirappalaiyam b/b	85 for a/b
87	Hariraj puram (Vada)	Harirajapuram (Vada) a/b	88 for b/b
88	Tettambattu	Harirajapuram (Vada) b/b	87 for a/b
89	Ayippettai	Ayippettai	..
90	Kiliyanur	Kiliyanur	..
91	Orattur	Orattur	..
92	Paradur	Paradur	..
93	Budingudi	Budingudi	..
94	Velliyagudi	Velliyagudi	..
95	Palaiyamseindagudi	Palaiyamseindagudi	..
96	Sakkangudi	Sakkangudi	—
97	Puliyangudi (Harirajapuram)	Harirajapuram (Ten) b/b	98 for a/b
98	Harirajapuram (Ten)	Harirajapuram (Ten) a/b	97 for b/b
99	Melvanniyur (Chidambaram)	Melvanniyur (Chidambaram)	..
100	Ennanagaram	Ennanagaram	—
101	Lalpuram	Lalpuram a/c	82 for b/c 83 for c/c
102	Tillainayakapuram	Tillainayakapuram	..
103	Kovilampundi	Kovilampundi	..
104	Kodippallam	Pinnathur b/b	79 for a/b
105	Radhavilagam	Uttamacholamangalam b/b	106 for a/b
106	Uttamacholamangalam	Uttamacholamangalam a/b	105 for b/b
107	Pichchavaram	Pichchavaram	..
108	Tandavarayacholaganpettai	Tandavarayacholaganpettai	..
109	Kanakkarpattu	Kanakkarpattu	..
110	Nakkaravandankudi	Nakkaravandankudi	..
111	Chidambarathanpettai	Kumaramangalam b/b	131 for a/b
112	Midikudi	Midikudi	..

ANNEXE

STATEMENT SHOWING THE REVENUE VILLAGES AND THEIR CONSTITUENT PANCHAYATS

11. CHIDAMBARAM TALUK

L. C. No.	Name of Village.	Name of Panchayat in which included with alphabetical indications where there are other segment(s).	Cross reference for the other segment(s) of Panchayat.
(1)	(2)	(3)	(4)
113	Pallippadai	Pallippadai	..
114	Parameswaranallur	Tandeswaranallur b/b	129 for a/b
115	Kannangudi	Kannangudi	..
116	Kilnattam	Kilnattam	..
117	Idaiyanpalacheri	Idaiyanpalacheri	..
118	Madurantakanallur	Madurantakanallur	..
119	Puntottam	Puntottam	
120	Vakkur	Vakkur	
121	Vadappakkam	Vadappakkam	
122	Veyyalur	Veyyalur	..
123	Vallikollai	Vallikollai	
124	Odakkanallur	Odakkanallur	..
125	Tarasur	Tarasur	..
126	Devankudi	Devankudi	
127	Adur	Adur a/b	150 for b/b
128	Viracholagan	Viracholagan	..
129	Tandeswaranallur	Tandeswaranallur a/b	114 for b/b
130 a/b	Kottangudi (Chidambaram)	Kottangudi	..
131	Kumaramangalam	Kumaramangalam a/b	111 for b/b
132	Vasaputtur	Vasaputtur a/b	136 for b/b
133	Gavarappattu	Gavarappattu a/b	161 for b/b
134	Kilperambai	Kilperambai	..
135	Tirukalippalai (Kil)	Tirukalippalai (Kil)	..
136	Chittalappadi	Vasaputhur b/b	132 for a/b
137 a/b	Usuppur	Usuppur	..
138	Chidambaram	Chidambaram (N M.)	
139	Tunisiramedu	Tunisiramedu	..
140	Pungudi	K. Adoor b/b	127 for a/b
141	Pannappattu	Pannappattu	..
142	Ayyanar Akkaramangalam	Ayyanar Akkaramangalam	
143	Manakkudaiyanirruppu	Sirukalur b/b	151 for a/b
144	Vilagam	Vilagam	..
145	Sediyur	Sediyur	..
146	Kulappadi	Kulappadi	..
147	Vadakkuvirutangan	Therkkuvirutangan a/b	149 for b/b
148	Manalur	Manalur a/b	150 for b/b
149	Terkkuvirutangan	Terkkuvirutangan b/b	147 for a/b
150	Mattapparam (Terkunadu)	T. Manalur b/b	148 for a/b
151	Sirugalur	Sirugalur a/b	143 for b/b
152	Esanai	Sengalmedu b/b	153 for a/b
153	Sengalmedu	Sengalmedu a/b	152 for b/b
154	Nanjalur	Nanjalur	..

ANNEXE

STATEMENT SHOWING THE REVENUE VILLAGES AND THEIR CONSTITUENT PANCHAYATS.

11. CHIDAMBARAM TALUK

L.C. No.	Name of Village	Name of Panchayat in which included with alphabetical indications where there are other segment (s).	Cross reference for the other segment (s) of Panchayat.
(1)	(2)	(3)	(4)
155	Chettimuttu	Koothankoil b/b	165 for a/b
156	Kadavachcheri	Kadavachcheri	..
157	Sivapuri	Sivapuri	..
158	Pettai	Varagur b/b	159 for a/b
159	Varagur	Varagur a/b	158 for b/b
160	Tirukalippalai (Mel)	Tirukalippalai	..
161	Ambigapuram	Kavarappattu b/b	133 for a/b
162	Jayamkondapattanam	Jayamkondapattanam	..
163	Perambattu	Perambattu	..
164	Saliyantoppu	Saliyantoppu	..
165	Kuttankovil	Kuttankovil a/b	155 for b/b
166	Ilanangur	Ilanangur	..
167	Vakkaramari (Chidambaram)	Vakkaramari (Chidambaram)	..
168	Sivayam	Sivayam	..
169	Kodiyalam	Mugaiyur b/b	170 for a/b
170	Mugaiyur	Mugaiyur a/b	169 for b/b
171	Perungalur	Perungalur	..
172	Neduncheri (Terkunadu)	Neduncheri (Terkunadu)	..
173	Pulamedu	Pulamedu	..
174	Tavartambattu	Tavartambattu	..
175	Gudalur (Kattu Gudalur)	Kattu Gudalur	..
176	Vaiyur	Vaiyur	..
177	Agaranallur	Agaranallur	..
178	Vallampadugai	Vallampadugai a/b	180 for b/b
179	Kilkundalappadi	Kilkundalappadi	..
180	Erukkankattuppadugai	Vallampadugai b/b	178 for a/b

URBAN PRIMARY CENSUS ABSTRACT

12/1—64

URBAN PRIMARY

11. CHIDAMBARAM

L.C. No.	Name of Town/ Ward.	Area of Town in Km²	Number of Occupied Residential Houses.	Number of House-holds.	Total Population (including Institutional and Houseless Population).		
					Persons	Males	Females
(1)	(2)	(3)	(4)	(5)	(6)	(7)	(8)
XIV	CHIDAMBARAM (M)						
	Ward 1	..	368	428	1,843	958	885
	2	..	280	409	1,953	988	965
	3	..	312	373	1,817	904	913
	4	..	388	459	2,296	1,118	1,178
	5	..	195	303	1,454	740	714
	6	..	374	440	2,065	1,028	1,037
	7	..	240	301	1,571	799	772
	8	..	276	322	1,794	916	878
	9	..	301	339	1,866	972	894
	10	..	267	356	1,811	939	872
	11	..	330	454	2,245	1,147	1,098
	12	..	294	380	1,895	974	921
	13	..	331	441	2,254	1,147	1,107
	14	..	260	362	1,820	957	863
	15	..	253	384	1,969	1,003	966
	16	..	307	416	1,986	1,008	978
	17	..	442	526	2,510	1,271	1,239
	18	..	452	527	2,593	1,299	1,294
	19	..	250	308	1,471	776	695
	20	..	300	323	1,745	969	876
	21	..	247	281	1,571	799	772
	22	..	286	368	1,831	947	884
	23	..	327	415	2,200	1,122	1,078
	24	..	352	395	2 007	1,041	966
	25	..	352	412	1,971	1,006	965
	26	..	409	427	2,663	1,064	1,599
	27	..	475	528	2,585	1,336	1,249
	28	..	387	514	2,134	1,119	1,015
	TOWN TOTAL	**4·80**	9,055	11,191	55,920	28,247	27,673

CENSUS ABSTRACT

TALUK

L.C. No.	Name of Town/ Ward.	Scheduled Castes.		Scheduled Tribes.		Literates.	
		Males	Females	Males	Females	Males	Females
(1)	(2)	(9)	(10)	(11)	(12)	(13)	(14)
XIV. CHIDAMBARAM (M)							
	Ward 1	503	472	..	..	605	325
	2	95	5	..	..	695	457
	3	25	20	..	..	577	430
	4	..	..	..	..	773	529
	5	2	2	—	..	606	481
	6	365	366	..	..	562	338
	7	..	..	..	..	715	641
	8	..	—	—	..	752	580
	9	7	11	..	..	818	585
	10	6	2	..	..	767	571
	11	20	25	..	..	900	677
	12	4	4	..	..	785	614
	13	8	10	..	..	970	775
	14	1	..	..	..	770	543
	15	9	4	..	..	847	761
	16	1	..	..	..	817	642
	17	9	12	..	..	937	672
	18	42	36	..	..	933	650
	19	5	2	..	..	671	546
	20	1	1	..	—	664	691
	21	8	6	—	..	644	567
	22	14	5	..	—	694	404
	23	3	3	..	..	860	604
	24	..	..	—	..	752	504
	25	2	4	..	..	796	500
	26	51	623	..	..	782	1,156
	27	11	12	..	..	1,021	786
	28	88	93	6	10	842	561
	TOWN TOTAL	1,194	1,718	6	10	21,560	16,660

URBAN PRIMARY

11. CHIDAMBARAM

L. No.	Name of Town/ Ward.	Main Workers							
		Total Main Workers (I-IX)		Cultivators (I)		Agricultural Labourers (II)		Household Industry-Manufacturing, Processing, Servicing and Repairs [V (a)]	
		Males	Females	Males	Females	Males	Females	Males	Females
(1)	(2)	(15)	(16)	(17)	(18)	(19)	(20)	(21)	(22)
XIV.	CHIDAMBARAM (M)	(M)							
	Ward 1	521	254	43	3	165	208	19	23
	2	512	49	19	2	7	..	33	3
	3	427	81	24	1	10	6	6	3
	4	582	40	46	14	3	..	7	1
	5	359	26	12	..	..	..	..	..
	6	488	145	19	..	24	21	1	1
	7	349	37	47	3	..	..	2	..
	8	435	31	19	3	..	..	11	1
	9	467	37	34	..	..	..	4	2
	10	441	37	35	4	8	..	21	..
	11	534	67	52	2	19	8	31	8
	12	467	55	50	1	..	..	10	6
	13	532	46	57	2	2	1	30	7
	14	455	23	18	..	3	..	39	7
	15	465	55	62	..	..	..	2	7
	16	479	34	23	1	4	1	5	1
	17	696	58	16	..	6	2	8	5
	18	644	49	40	..	13	4	2	5
	19	397	29	45	..	..	..	..	..
	20	474	34	58	2	..	..	3	1
	21	373	28	40	5	..	..	20	..
	22	457	34	10	..	6	..	30	2
	23	525	23	26	2	6	..	40	3
	24	541	48	40	2	7	..	13	4
	25	489	88	22	4	2	..	23	13
	26	504	29	5	1	3	..	1	..
	27	690	73	88	2	1	1	..	..
	28	555	40	58	..	1	..	1	1
	TOWN TOAL	13,858	1,550	1,009	54	296	252	392	107

CENSUS ABSTRACT

TALUK

L.C. No.	Name of Town/Ward.	Main Workers: Other Workers [III, IV, V (b) and VI to IX.] Males (23)	Main Workers: Other Workers [III, IV, V (b) and VI to IX.] Females (24)	Marginal Workers Males (25)	Marginal Workers Females (26)	Non-Workers Males (27)	Non-Workers Females (28)
(1)	(2)						
XIV.	CHIDAMBARAM (M)						
	Ward 1	294	20	..	..	437	631
	2	423	41	..	1	476	915
	3	387	71	4	1	473	831
	4	526	25	1	—	535	1,138
	5	347	26	..	..	381	688
	6	444	123	6	19	584	873
	7	300	34	..	1	450	734
	8	405	27	..	2	481	845
	9	429	35	1	4	594	853
	10	377	33	..	..	498	835
	11	431	49	.	2	613	1,029
	12	407	48	2	—	505	866
	13	443	36	10	10	605	1,051
	14	395	16	1	..	501	840
	15	401	43	18	4	520	907
	16	447	31	..	..	529	944
	17	666	51	1	2	574	1,179
	18	589	40	15	21	640	1,224
	19	352	29	..	..	379	666
	20	413	31	1	..	394	842
	21	313	23	1	2	425	742
	22	411	32	1	1	489	849
	23	453	18	6	—	591	1,055
	24	481	42	..	1	500	917
	25	442	71	5	7	512	870
	26	495	28	..	..	560	1,570
	27	601	70	..	—	646	1,176
	28	489	39	3	2	561	973
	TOWN TOTAE	12,161	1,137	76	80	14,313	26,043

URBAN PRIMARY

11. CHIDAMBARAM

L.C. No.	Name of Town/Ward.	Area of town in Km².	Number of Occupied Residential Houses.	Number of House-holds.	Total Population (including Institutional and Houseless Population).		
					Persons	Males	Females
(1)	(2)	(3)	(4)	(5)	(6)	(7)	(8)
XV.	ANNAMALAI NAGAR (T.S.)						
	Ward 1	..	215	218	911	461	450
	2	..	58	58	276	148	128
	3	..	131	147	755	391	364
	4	..	69	69	341	179	162
	5	..	86	86	483	252	231
	6	..	148	187	918	461	457
	7	..	42	42	437	154	283
	8	..	137	137	764	403	361
	9	..	140	140	581	288	293
	10	..	232	232	1,157	606	551
TOWN	TOTAL	5·05	1,258	1,316	6,623	3,343	3,280

CENSUS ABSTRACT

TALUK

L.C. No.	Name of Town/Ward.	Scheduled Castes		Scheduled Tribes		Literates	
		Males	Females	Males	Females	Males	Females
(1)	(2)	(9)	(10)	(11)	(12)	(13)	(14)
XV.	ANNAMaLAI NAGAR (T.S.)						
	Ward 1	327	321	..	..	341	177
	2	12	14	—	..	108	40
	3	7	11	..	—	334	259
	4	..	..	—	..	143	82
	5	—	—	..	..	234	199
	6	..	1	..	..	392	315
	7	..	12	..	..	142	166
	8	..	..	..	..	307	222
	9	27	24	..	..	191	128
	10	18	17	1	2	425	283
	TOWN TOTAL	391	400	1	2	2,617	1,971

URBAN PRIMARY

11. CHIDAMBARAM

L.C. No.	Name of Town/Ward.	Main Workers: Total Main Workers (I-IX)		Cultivators (I)		Agricultural Labourers (II)		Household Industry-Manufacturing, Processing, Servicing and Repairs [V (a)]	
		Males	Females	Males	Females	Males	Females	Males	Females
(1)	(2)	(15)	(16)	(17)	(18)	(19)	(20)	(21)	(22)
XV.	ANNAMALAI NAGAR (T.S.)								
	Ward 1	275	6	18	..	143	2	—	..
	2	60	9	6	1	4	..	..	1
	3	160	11	9	..	9	1	..	..
	4	63	7	3	..	..	..	1	..
	5	113	12	..	..	..	..	..	—
	6	191	39	28	..	13	4	7	2
	7	35	9	..	..	..	..	..	..
	8	164	10	3	..	1	..	1	..
	9	153	8	—	..	..	..	—	—
	10	310	48	10	1	8	2	9	4
TOWN TOTAL		1,524	159	77	2	178	9	18	7

CENSUS ABSTRACT

TALUK

L.C. No.	Name of Town/Ward	Main Workers: Other Workers and [III, IV, V (b) VI to IX]. Males	Main Workers: Other Workers and [III, IV, V (b) VI to IX]. Females	Marginal Workers. Males	Marginal Workers. Females	Non-Workers. Males	Non-Workers. Females
(1)	(2)	(23)	(24)	(25)	(26)	(27)	(28)
XV	ANNAMALAI NAGAR (T.S.)						
	Ward 1	114	4	..	2	186	442
	2	50	7	—	..	88	119
	3	142	10	..	..	231	353
	4	59	7	..	..	116	155
	5	113	12	—	..	139	219
	6	143	33	..	..	270	418
	7	35	9	—	..	119	274
	8	159	10	.	..	239	351
	9	153	8	..	..	135	285
	10	285	41	1	5	295	498
TOWN TOTAL		1,251	141	1	7	1,818	3,114

URBAN PRIMARY

11. CHIDAMBARAM

L.C. No.	Name of Town/Ward	Area of Town in Km².	Number of Occupied Residential Houses.	Number of Households.	Total Population (including Institutional and Houseless Population).		
					Persons	Males	Females
(1)	(2)	(3)	(4)	(5)	(6)	(7)	(8)
XVI	BHUVANAGIRI (P)						
	Ward 1	..	212	218	1,124	572	552
	2	..	194	205	917	463	454
	3	..	218	256	1,174	570	604
	4	..	232	251	1,350	666	684
	5	..	214	220	1,225	618	607
	6	..	226	250	1,272	680	592
	7	..	449	473	2,260	1,122	1,138
	8	..	200	247	1,223	590	633
	9	..	235	235	1,160	584	576
	10	..	208	208	1,077	544	533
	11	..	238	238	1,189	589	600
	12	..	246	273	1,249	627	622
	13	..	258	271	1,164	569	595
TOWN	TOTAL	11 40	3,130	3,364	16,334	8,194	8,140

CENSUS ABSTRACT

TALUK

L. C. No.	Name of Town/Ward	Scheduled Castes.		Scheduled Tribes.		Literates.	
		Males	Females	Males	Females	Males	Females
(1)	(2)	(9)	(10)	(11)	(12)	(13)	(14)
XVI.	BHUVANAGIRI (P)						
	Ward 1	...	..	..	..	443	203
	2	...	..	..	..	366	261
	3	314	314	..	..	307	162
	4	5	5	..	..	502	346
	5	87	64	..	..	456	345
	6	73	36	..	..	544	350
	7	382	389	...	..	802	557
	8	35	34	...	...	445	349
	9	3	7	..	..	384	211
	10	...	..	..	..	405	260
	11	...	..	...	..	423	247
	12	147	147	..	..	384	203
	13	389	467	..	...	208	83
TOWN TOTAL		1,426	1,433	..	..	5,669	3,667

URBAN PRIMARY

11. CHIDAMBARAM

T.C. No.	Name of Village.	Total Main Workers (I-IX)		Main Workers: Cultivators (I)		Agricultural Labourers. (II)		Household Industry-Manufacturing, Processing, Servicing and Repairs. [V (a)].	
		Males	Females	Males	Females	Males	Females	Males	Females
(1)	(2)	(15)	(16)	(17)	(18)	(19)	(20)	(21)	(22)
XVI.	BHUVANAGIRI (P)								
	Ward 1	348	40	23	..	65	5	184	32
	2	249	27	31	..	1	..	124	24
	3	300	64	1	..	185	55	42	4
	4	374	77	28	1	18	5	93	39
	5	299	39	57	2	40	3	20	1
	6	351	25	13	1	2	2	..	2
	7	631	261	68	12	201	215	51	11
	8	293	36	48	9	19	2	20	1
	9	301	36	42	2	49	2	93	18
	10	266	33	36	..	6	..	140	26
	11	308	49	41	3	3	..	160	41
	12	356	86	63	4	104	70	43	1
	13	335	20	82	1	216	15	4	1
TOWN TOTAL		4,411	793	533	35	909	374	994	201

CENSUS ABSTRACT

TALUK

L. C. No.	Name of Town/Ward	Main Workers: Other Workers [III, IV, V(b) and VI to IX.] Males	Main Workers: Other Workers [III, IV, V(b) and VI to IX.] Females	Marginal Workers Males	Marginal Workers Females	Non-workers Males	Non-workers Females
(1)	(2)	(23)	(24)	(25)	(26)	(27)	(28)
XVI.	THUVANAGIRI (P)						
	Ward 1	76	3	..	..	224	512
	2	93	3	..	1	214	426
	3	72	5	..	-	270	540
	4	235	32	-	1	292	606
	5	182	33	..	11	319	557
	6	336	20	..	1	329	566
	7	311	23	..	3	491	874
	8	206	24	..	..	297	597
	9	117	14	1	..	232	540
	10	84	7	..		278	500
	11	84	5	..	5	281	496
	12	146	11	1		270	536
	13	33	3	21	186	210	389
TOWN TOTAL		1,975	183	26	208	3,757	7,139

URBAN PRIMARY

11. CHIDAMBARAM

No.	Name of Town/Ward.	Area of Town in Km².	Number of Occupied Residential Houses.	Number of Households.	Total Population (including Institutional and Houseless Population).		
					Persons	Males	Females
(1)	(2)	(3)	(4)	(5)	(6)	(7)	(8)
XVII	PORTONOVO (P)						
	Ward 1	..	178	249	1,380	604	776
	2	..	175	224	1,552	675	877
	3	..	224	265	1,735	803	932
	4	..	90	118	765	335	430
	5	..	251	277	1,314	662	652
	6	..	234	266	1,726	766	960
	7	..	328	343	1,851	889	962
	8	..	311	318	1,568	792	776
	9	..	296	298	1,471	739	732
	10	..	299	319	1,575	781	794
	11	..	307	317	1,522	738	784
	12	..	223	232	2,150	544	1,606
	13	..	324	324	1,511	771	740
TOWN TOTAL		11.81	3,241	3,550	20,100	9,079	11,021
TALUK URBAN TOTAL		33·06	16,684	19,421	98,977	48,863	50,114

CENSUS ABSTRACT

TALUK

L. C. No.	Name of Town/Ward.	Scheduled Castes		Scheduled Tribes		Literates	
		Males	Females	Males	Females	Males	Females
(1)	(2)	(9)	(10)	(11)	(12)	(13)	(14)
XVII	PORTONOVO (P)						
	Ward 1	96	91	..	..	441	481
	2	—	1	..	..	526	539
	3	59	23	..	..	577	494
	4	..	..	..	..	243	276
	5	186	172	..	..	370	247
	6	7	9	1	4	585	548
	7	180	192	..	..	568	397
	8	7	14	..	..	625	491
	9	12	8	..	..	515	377
	10	108	113	..	..	498	304
	11	74	87	5	10	423	286
	12	..	136	5	4	308	1,263
	13	294	293	..	—	433	217
TOWN TOTAL		995	1,139	11	18	6,112	5,960
TALUK URBAN TOTAL		4,006	4,690	18	30	35,958	28,188

URBAN PRIMARY

11. CHIDAMBARAM

L.C. No.	Name of Town/Ward.	Main Workers							
		Total Main Workers (I—IX)		Cultivators (I)		Agricultural Labourers. (II)		Household Industry Manufacturing, Processing, Servicing and Repairs [V (a)].	
		Males.	Females	Males	Females	Males	Females	Males	Females
(1)	(2)	(15)	(16)	(17)	(18)	(19)	(20)	(21)	(22)
XVII	PORTONOVO (P)								
	Ward 1	190	24	17	..	31	..	3	5
	2	181	6	16	3	..	..	..	..
	3	106	2	18	..	1	..	—	..
	4	78	1	3	—	2	..	4	..
	5	249	22	22	..	—	..	1	..
	6	255	21	64	3	24	..	2	1
	7	345	70	9	..	14	2	21	26
	8	315	56	10	..	4	—	10	9
	9	326	44	25	1	16	2	20	8
	10	374	37	23	..	1	..	22	3
	11	397	62	6	..	6	..	77	17
	12	308	93	39	—	47	9	98	14
	13	432	52	115	6	116	9	30	10
TOWN TOTAL		3,050	492	367	13	262	22	288	93
TALUK URBAN TOTAL		23,742	2,994	1,966	104	1,645	137	1,692	468

CENSUS ABSTRACT

TALUK

L. C. No.	Name of Town/Ward.	Main Workers: Other Workers [III, IV, V (b) and VI to IX] Males	Main Workers: Other Workers [III, IV, V (b) and VI to IX] Females	Marginal Workers Males	Marginal Workers Females	Non-Workers Males	Non-Workers Females
(1)	(2)	(23)	(24)	(25)	(26)	(27)	(28)
XVII	PORTONOVO (P)						
	Ward 1	139	19	..	..	414	752
	2	165	3	..	..	494	871
	3	87	2	..	..	697	930
	4	63	1	..	..	263	429
	5	226	22	..	..	413	630
	6	165	17	1	..	510	939
	7	301	42	3	1	521	891
	8	291	47	..	..	477	720
	9	255	35	9	7	404	679
	10	328	34	1	3	406	754
	11	308	45	2	27	339	695
	12	134	70	11	15	225	1,498
	13	171	27	29	165	310	523
TOWN TOTAL ..		2,633	364	56	218	5,473	10,311
TALUK URBAN TOTAL ..		18,020	1,825	159	513	25,361	46,607

FOOT NOTE:—

LIST OF VILLAGES INCLUDED IN EACH TOWN

L.C. No.	Name of Town.	L.C. No.	Name of Village included.
XIV	Chidambaram (M)	V. No. 126	Chidambaram
XV	Annamalainagar (T. S.)	130 b/b	C. Kothangudi
		137 b/b	Usuppur
		V. No. 105	Thiruvakkulam
XVI	Bhuvanagiri (P)	V. No. 37	Athivaraganatham
		V. No. 38	Sothukuli
		V. No. 40	Mel Bhuvanagiri
		V. No. 50	Kil Bhuvanagiri
XVII	Portonovo (P)	V. No. 70	Agaram
		V. No. 72	Paraugipettai

URBAN PRIMARY CENSUS ABSTRACT

Appendix

Total, Scheduled Caste and Scheduled Tribe.

Population—Urban Block-wise.

11. CHIDAMBARAM TALUK

Location Code Number.	Name of Town/Ward.	E.B. No.	Total Population.	Scheduled Castes.	Scheduled Tribes
(1)	(2)		(3)	(4)	(5)
XIV	CHIDAMBARAM (M)				
	Ward No. 1	1	588	422	..
		2	638	541	..
		3	617	12	..
	Total		,843	975	..
	Ward No. 2	4	703	14	..
		5	591	..	..
		6	659	..	..
	Total		1,953	14	..
	Ward No. 3	7	585	..	..
		8	300	45	..
		9	632	..	..
	Total		1,817	45	..
	Ward No. 4	10	731	..	..
		11	765	..	..
		12	800	..	..
	Total		2,296	..	..
	Ward No. 5	13	374	..	..
		14	840	4	..
		15	240	..	..
	Total		1,454	4	..
	Ward No. 6	16	442	..	..
		17	632	506	..
		18	502	148	..
		19	489	77	..
	Total		2,065	731	..
	Ward No. 7	20	672	..	..
		21	83	..	..
		22	816	..	..
	Total		1,571	..	..
	Ward No. 8	23	730	..	..
		24	424	..	..
		25	640	..	..
	Total		1,794	..	..
	Ward No. 9	26	606	..	..
		27	555	18	..
		28	705	..	..
	Total		1,866	18	..

URBAN PRIMARY CENSUS ABSTRACT

Appendix

Total, Scheduled Caste and Scheduled Tribe Population—Urban Block-wise.

11. CHIDAMBARAM TALUK

Location Code Number. (1)	Name of Town/Ward. (2)	E.B. No.	Total Population. (3)	Scheduled Castes. (4)	Scheduled Tribes. (5)
XIV	CHIDAMBARAM (M)				
	Ward No. 10	29	573	..	..
		30	614	8	—
		31	624	..	..
	Total		1,811	8	..
	Ward No. 11	32	740	..	..
		33	773	..	..
		34	732	45	..
	Total		2,245	45	—
	Ward No. 12	35	647	..	..
		36	608	8	..
		37	640	..	..
	Total		1,895	8	..
	Ward No. 13	38	552		..
		39	487	..	..
		40	581	15	..
		41	634	3	..
	Total		2,254	18	..
	Ward No. 14	42	714	1	..
		43	550	—	..
		44	556	..	..
	Total		1,820	1	..
	Ward No. 15	45	604	9	..
		46	652	..	..
		47	713	4	..
	Total		1,969	13	..
	Ward No. 16	48	618	1	..
		49	674	..	..
		50	694	..	..
	Total		1,986	1	..
	Ward No. 17	51	626	..	..
		52	711	..	..
		53	551	21	..
		54	622	—	..
	Total		2,510	21	..
	Ward No. 18	55	698	..	..
		56	566	..	..
		57	652	78	..
		58	677	..	—
	Total		2,593	78	..
	Ward No. 19	59	687	7	..
		60	784	..	—
	Total		1,471	7	—

URBAN PRIMARY CENSUS ABSTRACT

Appendix

Total, Scheduled Caste and Scheduled Tribe.
Population—Urban Block-wise.

11. CHIDAMBARAM TALUK

Location Code Number.	Name of Town/Ward.	E.P. No.	Total Population.	Scheduled Castes.	Scheduled Tribes.
(1)	(2)		(3)	(4)	(5)
XIV	CHIDAMBARAM (M)				
	Ward No. 20	61	556	..	..
		62	625	..	..
		63	564	2	..
	Total		1,745	2	..
	Ward No. 21	64	571	14	..
		65	497	..	..
		66	503	..	..
	Total		1,571	14	—
	Ward No. 22	67	581	..	—
		68	683	19	..
		69	567	..	..
	Total		1,831	19	..
	Ward No. 23	70	312	..	..
		71	651	6	..
		72	592	..	..
		73	645	..	—
	Total		2,200	6	..
	Ward No. 24	74	647	..	..
		75	668	—	..
		76	692	..	—
	Total		2,007	..	..
	Ward No. 25	77	719	..	..
		78	683	6	—
		79	569	..	..
	Total		1,971	6	..
	Ward No. 26	80	1,205	605	..
		81	692	69	..
		82	766	..	..
	Total		2,663	674	..
	Ward No. 27	83	580	..	..
		84	619	19	..
		85	637	4	..
		86	749	..	..
	Total		2,585	23	—
	Ward No. 28	87	658	—	..
		88	698	51	16
		89	778	130	..
	Total		2,134	181	16
	TOWN TOTAL		55,920	2,912	16

URBAN PRIMARY CENSUS ABSTRACT

APPENDIX

Total Scheduled Caste and Scheduled Tribe Population - Urban Blackwise

11. CHIDAMBARAM TALUK

Location Code Number.	Name of Town/Ward.	EB No.	Total Population.	Scheduled Castes.	Scheduled Tribes.
(1)	(2)		(3)	(4)	(5)
XV	ANNAMALAI NAGAR (T. S.)				
	Ward No. 1	359	911	648	—
	2	360	276	26	..
	3	361	755	18	—
	4	362	341	..	..
	5	363	483	..	..
	6	364	918	1	..
	7	365	437	12	..
	8	366	764	—	..
	9	367	581	51	..
	10	368	951	35	3
		369	206	—	..
	Total		1,157	35	3
	Town Total		6,623	791	3
XVI	BHUVANAGIRI (P)				
	Ward No. 1	370	765	—	..
		371	359	..	..
	Total		1,124	..	..
	Ward No. 2	372	917	..	..
	Ward No. 3	373	418	336	..
		374	756	322	..
	Total		1,174	658	..
	Ward No. 4	375	603	..	..
		376	747	10	..
	Total		1,350	10	..
	Ward No. 5	377	843	15	—
		378	382	136	—
	Total		1,225	151	..
	Ward No. 6	379	363	15	..
		380	909	94	..
	Total		1,272	109	..
	Ward No. 7	381	770	29	—
		382	900	107	..
		383	590	575	..
	Total		2,260	771	..
	Ward No. 8	384	624	22	—
		385	599	47	..
	Total		1,223	69	..
	Ward No. 9	386	699	..	..
		387	461	10	..
	Total		1,160	10	..

URBAN PRIMARY CENSUS ABSTRACT

Appendix

Total, Scheduled Caste and Scheduled Tribe Population—Urban Block-wise.

11. CHIDAMBARAM TALUK

Location Code number.	Name of Town/Ward	E.B. No.	Total Population.	Scheduled Castes.	Scheduled Tribes.
(1)	(2)		(3)	(4)	(5)
XVI	BHUVANAGIRI (P)				
	Ward No. 10	388	580	..	..
		389	497	..	..
	Total		1,077	..	..
	Ward No. 11	390	444	..	..
		391	695	..	..
	Total		1,139	..	..
	Ward No. 12	392	611	229	..
		393	638	65	..
	Total		1,249	294	..
	Ward No. 13	394	595	384	..
		395	569	403	..
	Total		1,164	787	..
	Town Total		16,334	2,859	..
XVII	PORTONOVO (P)				
	Ward No. 1	396	514	159	..
		397	866	..	..
	Total		1,380	159	..
	Ward No. 2	398	770	1	..
		399	782	..	..
	Total		1,552	1	..
	Ward No. 3	400	705	3	..
		401	635	65	..
		402	395	14	..
	Total		1,735	82	..
	Ward No. 4	403	765	..	..
	Ward No. 5	404	642	358	..
		405	672	..	..
	Total		1,314	358	..

URBAN PRIMARY CENSUS ABSTRACT

Appendix

Total, Scheduled Caste and Scheduled Tribe Population—Urban Block-wise.

11. GHIDAMBARAM TALUK

Location Code Number.	Name of Town/Ward	E.B. No.	Total Population.	Scheduled Castes.	Scheduled Tribes.
(1)	(2)		(3)	(4)	(5)
XVII	PORTONOVO (P)				
	Ward No. 6	406	694	..	..
		407	564	2	..
		408	468	14	5
	Total		1,726	16	5
	Ward No. 7	409	762	330	..
		410	516	..	..
		411	553	42	..
	Total		1,831	372	..
	Ward No. 8	412	741	21	..
		413	827	..	..
	Total		1,568	21	..
	Ward No. 9	414	860	..	..
		415	671	20	..
	Total		1,471	20	..
	Ward No. 10	416	816	217	..
		417	759	4	..
	Total		1,575	221	..
	Ward No. 11	418	840	77	15
		419	682	84	..
	Total		1,522	161	15
	Ward No. 12	420	389	..	3
		421	561	..	..
		422	432	39	5
		424	768	9	1
	Total		2,150	136	9
	Ward No. 13	424	716	577	..
		425	795	10	..
	Total		1,511	587	..
	TOWN TOTAL		20,100	2,134	29

12. KATTUMANNARKOIL TALUK

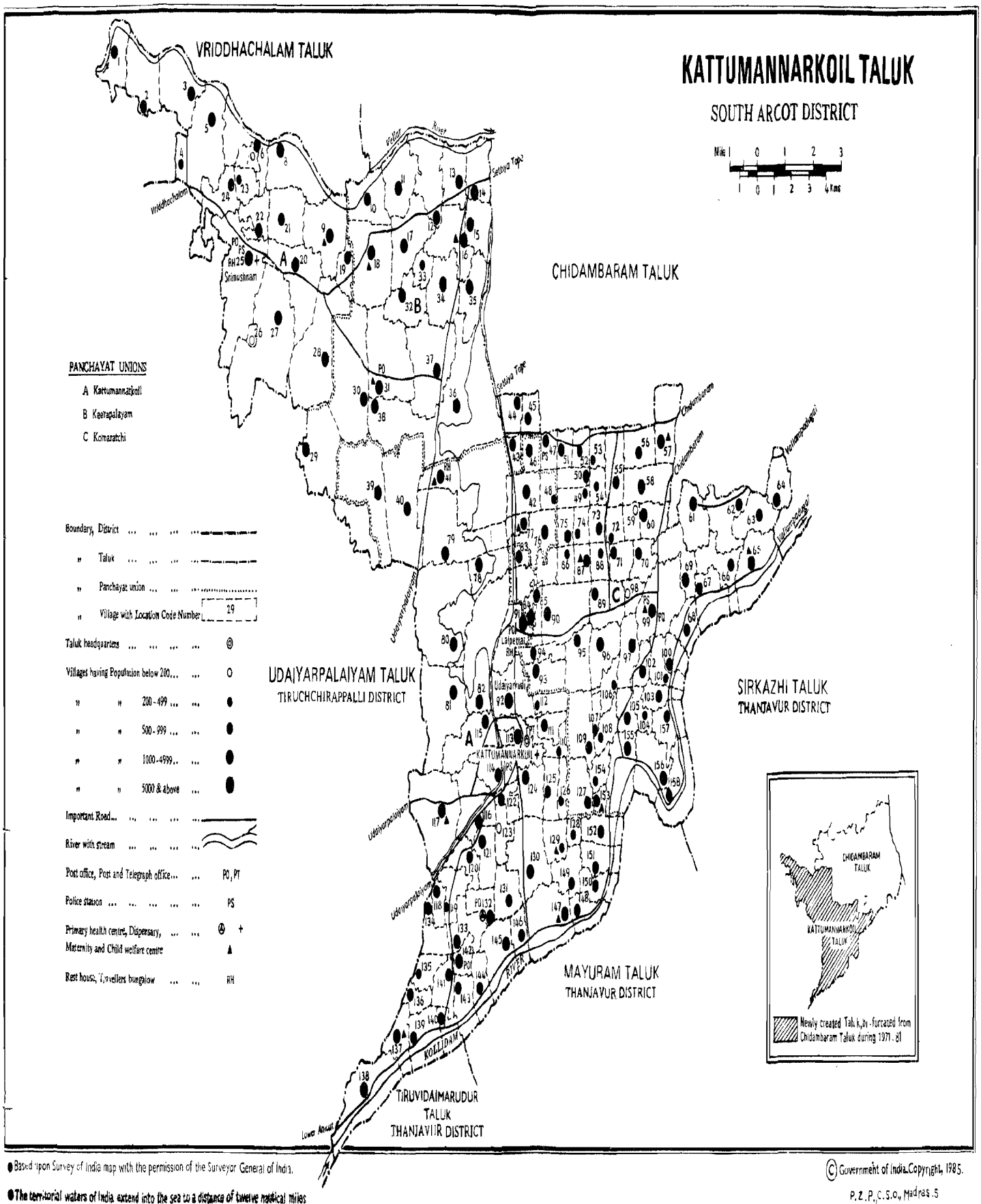

● Based upon Survey of India map with the permission of the Surveyor General of India.

● The territorial waters of India extend into the sea to a distance of twelve nautical miles measured from the appropriate base line.

© Government of India Copyright, 1985.

P.Z.P., C.S.O., Madras.5

ALPHABETICAL LIST OF VILLAGES

12. KATTUMANNARKOIL TALUK

Sl. No.	Name of Village	L.C. No.	Sl. No.	Name of Village	L.C. No.
(1)	(2)	(3)	(1)	(2)	(3)
1	Achchapuram	139	47	Kollimalai (Melpadi)	84
2	Adanur (Mannargudi)	144	48	Komarashi	99
3	Adivarahanallur (Srimushnam)	27	49	Kondasamudram	39
4	Agarapputhur	79	50	Kottangudi (Mannargudi)	48
5	Alangattan	152	51	Kottavasal	54
6	Alinjimangalam	129	52	Koilpatti	110
7	Alkondanattam	51	53	Kuchchur	131
8	Anandagudi	1	54	Kuduveli	57
9	Arumulidevan	141	55	Kumarakudi	14
10	Attippattu	62	56	Kunamangalam	5
11	Ayangudi	132	57	Kunavasal	145
12	Ayankilpuliyangudi	7	58	Kunjimedu	148
13	Chettikkattalai	50	59	Kuppankuli Puvilandur	122
14	Chettittangal	116	60	Kuppapillaichavadi	112
15	Chidambara Arasur	153	61	Kurinjukudi	33
16	Elleri	90	62	Kurungudi	114
17	Eyyalur	140	63	Kutttur	154
18	Gudalaiyattur	10	64	Lakshmigudi	49
19	Ichchampundi	136	65	Lalpettai	91
20	Idaiyar	109	66	Madakalirmanikkam	3
21	Ilangumbur	103	67	Madarsudamani	153
22	Kalikadandan	74	68	Mannargudi (Arasur)	156
23	Kaliyamalai	44	69	Malavarayanallur	13
24	Kallippadi	6	70	Mamangalam	40
25	Kanattampuliyur	149	71	Maniya Adur (I)	76
26	Kandakumaran	43	72	Mannargudi	112
27	Kanjankollai	138	73	Mennarkulakkudi	93
28	Kanjivay	100	74	Melkadambur	120
29	Kanur	18	75	Melnedumbur	73
30	Karunakaranallur	80	76	Melpakkatturai	133
31	Karupperi (I)	150	77	Melparuttigudi	101
32	Karuppur	65	78	Melpuliyangudi	24
33	Kavalgudi	11	79	Mel Radhamur	125
34	Kiladangudi	105	80	Melvanniyur (Mannargudi)	71
35	Kilkadambur	121	81	Meyyattur	60
36	Kilkarai	69	82	Movur	130
37	Kil Nedumbur	72	83	Mudikandanallur	12
38	Kilparuttigudi	68	84	Mullangudi	67
39	Kilpuliyambattu	143	85	Muttam	147
40	Kilpuliyangudi (I)	23	86	Naduttittu	106
41	Kil Radhamur	126	87	Nagarappadi	21
42	Kilvanniyur	70	88	Nalamputtur	66
43	Kodandavijagam	15	89	Nandimangalam	61
44	Kokkarasanpettai	2	90	Nandiswaramangalam	34
45	Kolai	28	91	Nangudi	16
46	Kollimalai (Kilpadi)	85	92	Nattamalai	77

ALPHABETICAL LIST OF VILLAGES

12, KATTUMANNARKOIL TALUK

Sl. No.	Name of Village	L.C. No.	Sl. No.	Name of Village	L C. No.
(1)	(2)	(3)	(1)	(2)	(3)
93	Nattarmangalam	82	126	Suttamalli	78
94	Neyvasal	75	127	Temmur	58
95	Oblanjaimedu (Meyyathur)	59	128	Terkumangudi	63
96	Odaiyur (Mannargudi)	27	129	Tettambattu	20
97	Palaiyankottai (Kilpadi)	31	130	Tiruchchinnapuram	83
98	Palanjanallur	81	131	Tirumulastanam	111
99	Palayankottai (Melpadi)	30	132	Tirunaraiyur	96
100	Palavaykindan	135	133	Tondamanattam	128
101	Paravilagam	55	134	Torakkuli	86
102	Periyakottagam	123	135	Toranguppam	26
103	Perur	17	136	Torappu	118
104	Pudaiyur	36	137	Udaiyarkudi	92
105	Pullaiyantangal	108	138	Umampuliyur	146
106	Puliyangudi (Mannargudi)	155	139	Uttamacholagan (Mannargudi)	46
107	Purattangudi	45	140	Vadakkukulakkudi	94
108	Puttur (Terkunadu)	47	141	Vadakkumangudi	64
109	Radhanallur	53	142	Vadakkupalayam	38
110	Rajendracholagan	124	143	Vadamur	56
111	Ramapuram	29	144	Vakkaramari (Srimushnam)	22
112	Rayanallur	42	145	Valasakkadu	32
113	Reddiyur	142	146	Valatturtiruppaniyapuram	88
114	Sarvarajanpettai	95	147	Vanadarayanpettai	98
115	Sattamangalam	4	148	Vanamadevi	41
116	Sattavattam	19	149	Vattattur	35
117	Shandan	134	150	Vauvaltoppu	107
118	Sirukattur	137	151	Velampundi	119
119	Sivakkam	52	152	Vellur	157
120	Solakkur	87	153	Vennaiyur	102
121	Solattiram	37	154	Vekshiyur	104
122	Srimushnam	25	155	Viracholapuram	151
123	Sri Neduncheri	9	156	Virananallur	115
124	Sriputtur	8	157	Viranandapuram	117
125	Suravilandur	97	158	Viranattam	89

VILLAGE PRIMARY CENSUS ABSTRACT

VILLAGE PRIMARY

12. KATTUMANNARKOIL

L.C. No.	Name of Village.	Area of Village in Hectares	Number of Occupied Residential Houses	Number of House-holds	Total Population (including Institutional and Houseless Population)		
					Persons	Males	Females
(1)	(2)	(3)	(4)	(5)	(6)	(7)	(8)
1	Anandagudi	241·75	132	155	689	355	334
2	Kokkarasanpettai	360·79	228	228	982	508	474
3 a/b	Madakalirmanikkam	278·58	252	252	1,030	529	501
3 b/b	Madakalirmanikkam	171·84	142	149	678	338	340
3	Total	450·42	394	401	1,708	867	841
4	Sattamangalam	92·00	73	76	339	182	157
5	Kunamangalam	596·00	310	318	1,476	737	739
6	Kallippadi	317·34	183	183	887	443	444
7	Ayan Kilpuliyangudi	8·59	7	7	34	19	15
8	Sri Puttur	482·37	446	481	2,113	1,037	1,076
9	Sri Neduncheri	474·86	483	486	2,168	1,056	1,112
10	Gudalaiyattur	344·81	174	179	818	424	394
11	Kavalgudi	345·10	395	420	2,025	1,011	1,014
12	Mudikandanallur	374·54	325	325	1,624	800	824
13	Malavarayanallur	274·46	344	348	1,550	780	770
14	Kumarakudi	257·55	252	259	1,185	614	571
15	Koothandavilagam	233·16	256	270	1,129	586	543
16	Nangudi	354·43	366	376	1,751	926	825
17	Perur	427·34	406	421	1,676	851	825
18	Kanur	567·32	502	502	2,294	1,133	1,161
19	Sattavattam	133·25	133	133	556	291	275
20	Tettambattu	530.14	394	394	1,696	863	833
21	Nagarappadi	349·56	166	167	801	418	383
22	Vakkaramari (Srimushnam)	182·98	417	418	2,006	985	1,021
23	Kilpuliyangudi (I)	198·02	107	107	419	219	200
24	Melpuliyangudi	302·43	186	186	885	442	443
25	Srimushnam	796·97	1,436	1,537	7,638	3,931	3,707
26	Toranguppam	43·08	16	16	70	37	33
27 a/b	Adivarahanallur (Srimushnnam)	430·29	242	325	1,470	750	720
27 b/b	Adivarahanallur (Srimushnam)	590·39	147	154	754	385	369
27	Total	1,020·68	389	479	2,224	1,135	1,089
28	Kolai	753·49	645	683	3,336	1,707	1,629
29	Ramapuram	777.35	588	588	2,988	1,571	1,417
30	Palaiyankottai (Melpadi)	820·98	220	236	1,285	651	634
31	Palaiyankottai (Kilpadi)	642.69	418	474	2,195	1,105	1,090
32	Valasakkadu	273·36	259	286	1,222	638	584
33	Kurinjukudi	97·01	109	109	481	247	234
34	Nandiswaramangalam	363 48	253	264	1,262	634	628
35	Vattattur	285·74	288	297	1,426	709	717

CENSUS ABSTRACT

TALUK

L.C. No.	Name of Village	Scheduled Castes		Scheduled Tribes		Literates	
		Males	Females	Males	Females	Males	Females
(1)	(2)	(9)	(10)	(11)	(12)	(13)	(14)
1	Anandagudi	64	61	2	1	196	56
2	Kokkarasanpettai	179	177	75	59	243	78
3 a/b	Madakalirmanikkam	201	200	—	..	218	60
3 b/b	Madakalirmanikkam	110	115	29	26	196	101
3	Total	311	315	29	26	414	161
4	Sattamangalam	7	4	..	..	115	33
5	Kunamangalam	432	468	..	—	354	153
6	Kallippadi	197	192	..	..	165	30
7	Ayan Kilpuliyangudi	..	..	..	..	7	..
8	Sriputtur	202	209	..	..	574	295
9	Sri Neduncheri	482	493	18	20	564	213
10	Gudalaiyattur	157	150	..	..	134	35
11	Kavalgudi	303	340	..	..	534	188
12	Mudikandanallur	474	474	16	15	220	107
13	Malavarayanallur	376	352	6	8	407	149
14	Kumarakudi	376	355	7	10	297	90
15	Koothandavilagam	256	250	..	..	236	66
16	Nangudi	124	113	..	..	435	134
17	Perur	328	302	7	6	423	195
18	Kanur	127	144	8	5	609	252
19	Sattavattam	159	154	—	..	122	26
20	Tettambattu	279	268	5	3	386	127
21	Nagarappadi	223	204	..	..	223	85
22	Vakkaramari (Srimushnam)	7	6	..	..	627	365
23	Kilpuliyangudi (I)	100	88	..	..	76	42
24	Melpuliyangudi	192	202	..	—	229	77
25	Srimushnam	777	650	—	..	2,467	1,321
26	Toranguppam	..	..	17	20	16	2
27 a/b	Adivarahanallur (Srimushnam)	199	196	..	..	402	76
27 b/b	Adivarahanallur (Srimushnam)	..	..	..	..	210	145
27	Total	199	196	..	..	612	221
28	Kolai	278	225	4	5	869	293
29	Ramapuram	77	55	1	1	633	198
30	Palaiyankottai (Melpadi).	..	..	..	..	33	169
31	Palayankottai (Kilpadi).	13	25	17	8	743	394
32	Valasakkadu	65	51	3	2	270	82
33	Kurinjukudi	..	..	13	16	67	3
34	Nandiswaramangalam	185	169	12	13	322	171
35	Vattattur	59	55	..	..	352	141

VILLAGE PRIMARY

12. KATTUMANNARKOIL

L.C. No.	Name of Village.	Main Workers: Total Main Workers (I-IX)		Cultivators (I)		Agricultural Labourers (II)		Household Industry-Manufacturing, Processing, Servicing and Repairs. [V(a)]	
		Males	Females	Males	Females	Males	Females	Males	Females
(1)	(2)	(15)	(16)	(17)	(18)	(19)	(20)	(21)	(22)
1	Anandagudi	195	55	121	1	66	52	..	..
2	Kokkarasanpettai	273	139	153	22	108	117	7	..
3 a/b	Madakalirmanikkam	320	103	192	..	118	103	..	..
3 b/b	Madakalirmanikkam	195	48	83	7	81	38	5	..
3	Total	515	151	275	7	199	141	5	..
4	Sattamangalam	101	8	83	1	15	7	..	..
5	Kunamangalam	449	303	101	2	283	291	4	5
6	Kallippadi	282	261	121	88	156	173	..	..
7	Ayan Kilpuliyangudi	11	7	4	2	6	5	..	..
8	Sriputtur	607	293	107	4	469	285	1	..
9	Sri Neduncheri	712	353	348	2	301	345	6	1
10	Gudalaiyattur	270	1	180	1	78	..	..	..
11	Kavalgudi	645	271	306	37	269	230	1	..
12	Mudikandanallur	456	15	218	1	202	10	6	..
13	Malavarayanallur	491	322	174	14	240	300	1	..
14	Kumarakudi	384	181	145	23	146	146	2	..
15	Koothandavilagam	359	85	209	7	142	75	..	..
16	Nangudi	521	166	187	2	282	152	2	2
17	Perur	532	227	236	10	254	207	..	..
18	Kanur	662	282	279	17	286	246	7	1
19	Sattavattam	174	29	90	..	78	28	..	..
20	Tettambattu	509	210	316	41	149	166	5	2
21	Nagarappadi	224	50	107	8	108	40	..	..
22	Vakkaramari (Srimushnam)	585	33	159	1	142	18	24	..
23	Kilpuliyangudi (I)	144	1	72	1	68	..	..	..
24	Melpuliyangudi	268	2	23	..	241	2	..	..
25	Srimushnam	2,218	481	530	34	648	254	181	93
26	Toranguppam	20	6	12	2	8	4	..	..
27 a/b	Adivarahanallur (Srimushnam)	421	277	203	24	170	248	11	4
27 b/b	Adivarahanallur (Srimushnam)	216	89	206	86	2	2	..	..
27	Total	637	366	409	110	172	250	11	4
28	Kolai	1,018	601	550	219	414	366	1	2
29	Ramapuram	994	531	592	33	355	495	3	..
30	Palaiyankottai (Melpadi)	338	10	284	3	43	6	..	..
31	Palaiyankottai (Kilpadi)	572	37	272	10	62	19	22	1
32	Valasakkadu	450	217	217	45	201	167	..	..
33	Kurinjukudi	182	162	2	..	168	162	..	..
34	Nandiswaramangalam	387	60	198	4	143	50	1	..
35	Vattattur	427	11	321	9	82	2	7	..

CENSUS ABSTRACT

TALUK

L.C. No.	Name of Village.	Main Workers: Other Workers [III, IV, V (b) and VI to IX] Males	Main Workers: Other Workers [III, IV, V (b) and VI to IX] Females	Marginal Workers Males	Marginal Workers Females	Non-Workers Males	Non-Workers Females
(1)	(2)	(23)	(24)	(25)	(26)	(27)	(28)
1	Anandagudi	8	2	..	..	160	279
2	Kokkarasanpettai	5	..	..	..	235	335
3 a/b	Madakalirmanikkam	10	..	..	..	209	398
3 b/b	Madakalirmanikkam	26	3	..	..	143	292
3	Total	31	3	..	..	352	690
4	Sattamangalam	3	..	..	..	81	149
5	Kunamangalam	61	5	..	..	288	436
6	Kallippadi	5	..	..	..	161	183
7	Ayan Kilpuliyangudi	1	..	..	..	8	8
8	Sriputtur	30	6	6	12	424	771
9	Sri Neduncheri	57	5	..	1	344	758
10	Gudalaiyattur	12	..	..	88	154	305
11	Kavalgudi	69	4	..	.	366	743
12	Mudikandanallur	30	4	2	157	342	652
13	Malavarayanallur	76	8	..	..	289	448
14	Kumarakudi	91	12	..	..	230	390
15	Koothandavilagam	8	3	..	..	227	478
16	Nangudi	50	10	1	..	404	659
17	Perur	42	10	..	2	319	596
18	Kanur	90	18	10	31	461	848
19	Sattavattam	6	1	..	..	117	246
20	Tettambattu	39	1	..	..	354	623
21	Nagarappadi	9	2	..	..	194	333
22	Vakkaramari (Srimushnam)	260	14	1	..	399	988
23	Kilpuliyangudi (I)	4	..	..	..	75	199
24	Melpuliyangudi	4	..	..	..	174	441
25	Srimushnam	859	109	26	11	1,693	3,215
26	Toranguppam	..	..	..	..	17	27
27 a/b	Adivarahanallur (Srimushnam)	37	1	..	1	329	442
27 b/b	Adivarahanallur (Srimushnam)	8	1	..	..	169	280
27	Total	45	2	..	1	498	722
28	Kolai	53	14	1	3	688	1,025
29	Ramapuram	44	3	..	..	577	886
30	Palaiyankottai (Melpadi)	11	1	17	154	296	470
31	Palaiyankottai (Kilpadi)	216	7	19	28	514	1,025
32	Valasakkadu	32	5	7	..	181	367
33	Kurinjukudi	12	..	2	27	63	45
34	Nandiswaramangalam	45	6	1	1	246	567
35	Vattatur	17	..	..	..	282	706

VILLAGE PRIMARY

12. KATTUMANNARKOIL

L. C. No.	Name of Village	Area of Village in Hectares.	Number of Occupied Residential Houses.	Number of Household.	Total Population (including Institutional and Houseless Population).		
					Persons.	Males.	Females
(1)	(2)	(3)	(4)	(5)	(6)	(7)	(8)
36	Pudaiyur	1,104·27	406	414	1,859	954	905
37	Solattiram	595·90	684	685	3,292	1,678	1,614
38	Vadakkupalayam	481·17	690	709	3,377	1,712	1,665
39	Kondasamudram	675·36	276	276	1,385	699	686
40	Mamangalam	750·84	510	528	2,669	1,360	1,309
41	Vanamadevi	940·32	258	258	1,246	641	605
42 a/b	Rayanallur	157·69	223	239	1,128	563	565
42 b/b	Rayanallur	79·98	218	231	1,500	730	770
42	Total	237·67	441	470	2,628	1,293	1,335
43	Kandakumaram	90·89	167	185	909	444	465
44	Kaliyamalai	153·60	209	221	913	480	433
45	Purattankudi	135.22	182	182	793	387	406
46	Uttamacholagan (Mannargudi)	136·73	123	131	530	267	263
47	Puttur (Terkunadu)	113·05	140	140	629	313	316
48	Kottangudi (Mannargudi)	113·64	103	103	474	232	242
49	Lakshmigudi	115·95	81	81	362	189	173
50	Chettikkattalai	112·95	122	128	565	292	273
51	Alkondanattam	109·34	132	132	558	272	286
52	Sivakkam	115·92	114	118	497	249	248
53	Radhanallur	110·96	65	65	311	169	142
54	Kottavasal	104·17	101	101	392	201	191
55	Paravilagam	231·57	176	187	860	446	414
56	Vadamur	219·72	143	149	664	322	342
57	Kuduveli	303·72	279	293	1,318	670	648
58	Temmur	338·84	302	320	1,457	744	713
59	Oblanjaimedu	111·48	29	29	103	54	49
60	Meyyattur	188·93	250	256	1,151	576	575
61	Nandimangalam	274·71	218	225	1,056	538	518
62	Attippattu	303·70	213	219	953	466	488
63	Terkumangudi	253·28	154	167	765	393	372
64	Vadakkumangudi	210·08	253	289	1,353	694	659
65	Karuppur	44·64	230	238	1,116	553	563
66	Nalamputtur	263·52	150	170	764	404	360
67	Mullangudi	277·59	195	195	853	416	437
68	Kilparuttigudi	174·13	173	176	904	460	444
69	Kilkarai	267·18	222	222	1,090	537	553
70	Kilvanniyur	147·97	99	114	531	271	260

CENSUS ABSTRACT

TALUK

L.C. No.	Name of Village	Scheduled Castes		Scheduled Tribes		Literates	
		Males	Females	Males	Females	Males	Females
(1)	(2)	(9)	(10)	(11)	(12)	(13)	(14)
36	Pudaiyur	348	351	..	—	457	164
37	Solattiram	624	579	8	8	943	381
38	Vadakkupalayam	460	415	..	..	672	307
39	Koudasamudram	408	413	2	3	287	72
40	Mamangalam	383	396	..	..	712	236
41	Vanamadevi	432	403	—	—	213	50
42 a/b	Rayanallur	233	231	—	..	348	198
42 b/b	Rayanallur	..	..	..	..	508	356
42	Total	233	231	..	..	856	554
43	Kandakumaran	173	175	.	..	247	164
44	Kaliyamalai	257	235	..	..	380	180
45	Purattankudi	108	124	..	—	227	109
46	Uttamacholagam (Mannargudi)	92	92	..	..	181	91
47	Puttur (Terkunadu)	117	132	..	..	134	56
48	Kottangudi (Mannargudi)	148	165	..	..	122	46
49	Lakshmigudi	125	120	..	..	118	59
50	Chettikkattalai	119	106	..	..	176	110
51	Alkondanattam	157	165	..	..	151	92
52	Sivakkam	206	197	..	.	124	63
53	Radhanallur	123	105	..	..	97	36
54	Kottavasal	125	121	..	..	130	69
55	Paravilagam	296	266	..	..	264	127
56	Vadamur	244	254	..	..	229	118
57	Kuduveli	338	329	..	..	365	168
58	Temmur	406	398	..	..	372	200
59	Oblanjaimedu	..	..	..	—	17	2
60	Meyyattur	175	173	..	..	359	163
61	Nandimangalam	261	243	3	2	345	174
62	Attippattu	232	250	..	..	273	146
63	Terkumangudi	214	215	..	.	165	59
64	Vadakkumangudi	146	151	..	..	363	148
65	Karuppur	211	218	..	..	362	181
66	Nalamputtur	121	125	..	..	274	135
67	Mullangudi	208	211	..	..	255	155
68	Kilparuttigudi	125	128	..	..	256	100
69	Kilkarai	182	209	..	..	233	104
70	Kilvarnivur	169	161	..	..	101	51

VILLAGE PRIMARY

12. KATTUMANNARKOIL

L.C. No.	Name of Village.	Main Workers							
		Total Main Workers. (I-IX)		Cultivators (I)		Agricultural Labourers. (II)		Household Industry-Manufacturing, Processing, Servicing and Repairs [V (a)].	
		Males	Females	Males	Females	Males	Females	Males	Females
(1)	(2)	(15)	(16)	(17)	(18)	(19)	(20)	(21)	(22)
36	Pudaiyur	603	160	360	3	200	138	..	
37	Solattiram	1,011	148	722	16	188	124	3	3
38	Vadakkupalayam	1,053	896	157	32	817	831	..	..
39	Kondasamudram	396	231	119	1	225	223	.	1
40	Mamangalam	859	388	527	81	274	296	6	7
41	Vanamadevi	409	37	235	.	156	37	.	
42 a/b	Rayanallur	356	..	88	..	253	..	..	..
42 b/b	Rayanallur	377	..	104	..	261	..	..	..
42	Total	733	..	192	..	514	.	..	..
43	Kandakumaran	226	10	64	3	140	6	..	..
44	Kaliyamalai	283	6	21	..	230	5	..	.
45	Purattankudi	245	137	79	9	123	121	..	..
46	Uttamacholagam (Mannargudi)	148	69	61	8	72	61	..	..
47	Puttur (Terkunadu)	160	6	..	..	118	..	4	4
48	Kottangudi (Mannargudi)	123	26	18	1	102	24	..	..
49	Lakshmigudi	121	70	35	3	64	56	12	11
50	Chettikkattalai	163	50	40	4	98	37	3	1
51	Alkondanattam	152	92	19	5	98	87	5	.
52	Sivakkam	169	133	32	1	119	130	3	..
53	Radhanallur	92	66	7	..	72	65	..	..
54	Kottavasal	116	76	10	..	88	72	1	..
55	Paravilagam	251	157	71	1	153	151	6	1
56	Vadamur	206	136	57	5	127	128	..	2
57	Kuduveli	341	148	70	13	226	118	5	10
58	Temmur	400	148	124	6	213	132	5	2
59	Oblanjaimedu	35	3	1	..	29	..	..	3
60	Meyyattur	365	135	80	2	240	131	3	..
61	Nandimangalam	314	148	92	6	152	131	6	6
62	Attippattu	270	55	106	1	136	53	..	..
63	Terkumangudi	209	30	109	1	89	29	..	..
64	Vadakkumangudi	401	100	222	3	131	93	6	..
65	Karuppur	278	93	111	15	101	68	8	4
66	Nalamputtur	212	57	98	17	97	39	1	..
67	Mullangudi	235	114	71	7	126	105	1	..
68	Kilparuttigudi	227	86	41	2	150	75	7	3
69	Kilkarai	355	147	101	1	210	144	..	..
70	Kilvanniyur	147	99	69	..	69	98	..	..

CENSUS ABSTRACT

TALUK

L.C. No.	Name of Village.	Main Workers: Other Workers [III, IV, V (b) and VI to IX]. Males	Main Workers: Other Workers [III, IV, V (b) and VI to IX]. Females	Marginal Workers Males	Marginal Workers Females	Non-Workers Males	Non-Workers Females
(1)	(2)	(23)	(24)	(25)	(26)	(27)	(28)
36	Pudaiyur	43	14	12	79	339	666
37	Solatttiram	98	5	1	266	636	1,200
38	Vadakkupalayam	79	33	3	68	656	701
39	Kondasamudram	52	6	--	..	303	455
40	Mamangalam	52	4	..	..	501	921
41	Vanamadevi	18	..	1	..	231	568
42 a/b	Rayanallur	15	..	..	..	207	565
42 b/b	Rayanallur	12	..	..	--	353	770
42	Total	27	..	..	..	560	1,335
43	Kandakumaran	22	1	1	74	217	381
44	Kaliamalai	32	1	3	31	194	396
45	Purattankudi	43	7	2	21	140	248
46	Uttamacholagan (Mannargudi)	15	..	..	..	119	194
47	Puttur (Terkunadu)	38	2	..	..	152	310
48	Kottankudi (Mannargudi)	3	1	--	..	109	216
49	Lakshmigudi	10	..	..	..	68	103
50	Chettikkattalai	22	8	..	..	129	223
51	Alkondanattam	30	--	..	..	120	194
52	Sivakkam	15	2	..	..	80	115
53	Radhanallur	13	1	--	..	77	76
54	Kottavasal	17	4	..	..	85	115
55	Paravilagam	21	4	2	1	193	526
56	Vadamur	22	1	2	6	114	200
57	Kuduveli	40	7	29	11	300	489
58	Temmur	58	8	106	186	238	379
59	Oblanjaimedu	5	..	..	..	19	46
60	Mayyattur	33	2	1	..	210	440
61	Nandimangalam	64	5	18	79	206	291
62	Attippattu	28	1	31	88	159	360
63	Terkumangudi	11	..	11	43	173	299
64	Vadakkumangudi	42	4	6	12	287	547
65	Karuppur	58	6	25	51	250	419
66	Nalamputtur	16	1	24	28	168	275
67	Mullangudi	37	2	..	..	181	323
6	Kilparuttigudi	29	6	8	..	225	358
69	Kilkarai	44	2	2	2	180	404
70	Kilvanniyur	9	1	8	10	116	151

VILLAGE PRIMARY

12. KATTUMANNARKOIL

L. C. No.	Name of Village	Area of Village in Hectares.	Number of Occupied Residential Houses.	Number of House-holds.	Total Population (including Institutional and Houseless Population).		
					Persons	Males	Females
(1)	(2)	(3)	(4)	(5)	(6)	(7)	(8)
71	Melvanniyur (Mannargudi)	154·95	208	211	969	466	503
72	Kilnedumbur	113·66	78	81	369	191	178
73	Melnedumbur	113·27	120	127	560	289	271
74	Kalikadandan	111·06	56	58	278	137	141
75	Neyvasal	114·23	145	145	676	363	313
76	Maniya Adur (I)	297·93	249	272	1,419	711	708
77	Nattamalai	80·03	207	207	964	466	849
78	Suttamalli	223·38	188	224	1,094	558	536
79	Agarapputhur	731 22	246	255	1,169	592	577
80 a/b	Karunakaranallur	624·14	293	300	1,472	732	740
80 b/b	Karunakaranallur	360·97	514	455	2,857	1,468	1,389
80	Total	985·11	807	755	4,329	2,200	2,129
81	Palanjanallur	646·59	452	477	2,237	1,109	1,128
82	Nattarmangalam	694·89	414	429	1,861	943	918
83	Tiruchchinnapuram	80·01	170	170	912	503	409
84	Kollimalai (Melpadi)	192·48	316	522	3,219	1,656	1,563
85	Kollimalai (Kilpadi)	231·21	423	423	2,245	1,114	1,131
86	Torakkuli	115·63	84	86	416	202	214
87	Solakkur	118·49	131	131	569	278	291
88	Valatur Tiruppaniyapuram	127·13	100	100	461	248	213
89	Viranattam	259·55	186	186	773	400	373
90	Elleri	425·70	568	574	2,788	1,369	1,419
91 a/b	Lalpettai	134·27	1,151	1,218	6,765	3,322	3,443
91 b/b	Lalpettai	124·34	134	148	690	362	328
91	Total	258·61	1,285	1,366	7,455	3,684	3,771
92	Udaiyarkudi	353·66	1,513	1,567	8,218	4,304	3,914
93	Mannarkulakkudi	238 40	264	282	1,249	631	618
94	Vadakkukulakkudi	176·54	188	192	852	428	424
95	Sarvarajanpettai	283·69	167	171	703	338	365
96	Tirunaraiyur	246·24	251	252	1,054	537	517
97	Suravilandur	219·60	265	269	1,152	580	572
98	Vanadarayanpettai	105·60	33	33	124	70	54
99	Komarakshi	519·62	634	669	3,202	1,650	1,552
100	Kanjivay	139·12	129	129	580	297	283
101	Melparuttigudi	173·38	58	60	322	166	156
102	Vennaiyur	116·00	114	114	529	265	264
103	Ilangambur	134·04	130	157	700	364	336
104	Vekshiyur	98·57	53	56	236	120	116
105	Kiladangudi	148·76	145	145	618	304	314

CENSUS ABSTRACT

TALUK

L. C. No.	Name of Village	Scheduled Castes.		Scheduled Tribes.		Literates.	
		Males.	Females.	Males.	Females.	Males.	Females.
(1)	(2)	(9)	(10)	(11)	(12)	(13)	(14)
71	Melvanniyur (Mannargudi)	320	345	..	..	280	154
72	Kilnedumbur	138	128	..	..	145	64
73	Melanedumbur	166	154	—	—	197	112
74	Kalikadandan	93	106	..	..	80	38
75	Neyvasal	245	223	3	2	211	115
76	Maniya Adur (I)	256	264	..	..	465	266
77	Nettamalai	66	96	..	..	182	75
78	Suttamalli	133	139	5	3	257	73
79	Agarapputhur	274	287	1	..	229	59
80 a/b	Karunakaranallur	311	321	..	..	334	86
80 b/b	Karunakaranallur	256	206	4	10	803	433
80	Total	567	527	4	10	1,137	519
81	Palanjanallur	255	251	88	85	502	227
82	Nattarmangalam	520	501	19	13	482	232
83	Tiruchchinnapuram	297	255	..	..	316	183
84	Kollimalai (Melpadi)	..	..	..	..	1,143	581
85	Kollimalai (Kilpadi)	6	4	..	..	525	258
86	Torakkuli	168	175	..	..	109	60
87	Solakkur	160	174	..	..	193	111
88	Valattur Tiruppaniyapuram	169	135	..	..	174	81
89	Viranattam	253	228	..	..	211	91
90	Elleri	280	284	..	..	903	509
91 a/b	Lalpettai	176	189	..	..	1,654	874
91 b/b	Lalpettai	33	32	..	—	158	55
91	Total	209	221	..	..	1,812	929
92	Udaiyarkudi	546	520	..	..	3,045	1,791
93	Mannarkulakkudi	562	551	..	..	272	108
94	Vadakkukulakkudi	282	284	25	20	150	40
95	Sarvarajanpettai	104	121	..	..	197	76
96	Tirunaraiyur	273	263	—	..	407	255
97	Suravilandur	355	367	..	..	270	130
98	Vanadarayanpettai	34	24	5	8	33	7
99	Komarakshi	589	554	13	16	929	488
100	Kanjivay	199	189	..	..	52	15
101	*Melparuttigudi*	..	..	..	..	50	2
102	Vennaiyur	118	98	..	..	183	109
103	Ilangambur	113	108	—	..	220	124
104	Vekshivur	68	70	..	..	85	30
105	Kiladangudi	164	163	..	..	154	68

VILLAGE PRIMARY

12. KATTUMANNARKOIL

L.C. No.	Name of Village.	Main Workers: Total Main Workers (I-IX)		Cultivators (I)		Agricultural Labourers. (II)		Household Industry-Manufacturing, Processing, Servicing and Repairs. [V (a)].	
		Males	Females	Males	Females	Males	Females	Males	Females
(1)	(2)	(15)	(16)	(17)	(18)	(19)	(20)	(21)	(22)
71	Melvanniyur (Mannargudi)	278	73	66	13	161	53	2	..
72	Kilnedumbur	102	..	37	..	55	..	..	..
73	Melnedumbur	177	3	84	..	69	..	1	..
74	Kalikadandan	90	91	23	25	67	66	..	..
75	Neyvasal	227	236	79	98	128	136	..	..
76	Maniya Adur (I)	384	75	90	8	272	66	7	..
77	Nattamalai	300	54	44	2	244	51	..	1
78	Suttamalli	341	104	130	7	128	92	..	1
79	Agarapputhur	351	133	118	7	205	125	5	..
80 a/b	Karunakaranallur	429	104	219	26	169	64	4	3
80 b/b	Karunakaranallur	766	347	317	20	227	288	..	1
80	Total	1,195	451	536	46	396	352	4	9
81	Palanjanallur	626	253	239	17	303	233	26	..
82	Nattarmangalam	553	42	67	3	270	17	97	11
83	Tiruchitrinnapuram	225	16	27	2	181	12	6	1
84	Kollimalai (Melpadi)	848	7	383	1	345	3	..	..
85	Kollimalai (Kilpadi)	571	37	115	24	296	4	33	..
86	Torakkuli	109	2	..	..	102	..	..	..
87	Solakkur	165	2	46	..	105	..	..	..
88	Valattur Tiruppaniyapuram	145	78	15	..	109	74	2	2
89	Viranattam	218	37	70	1	126	30	..	..
90	Elleri	732	281	152	9	334	189	75	70
91 a/b	Lalpettai	1,701	212	393	9	733	138	17	31
91 b/b	Lalpettai	202	87	50	3	144	84	..	..
91	Total	1,903	299	443	12	877	222	17	31
92	Udaiyarkudi	2,005	438	338	40	482	291	117	12
93	Mannarkulakkudi	348	205	65	14	260	189	..	1
94	Vadakkukulakkudi	253	191	28	10	185	164	5	9
95	Sarvarajanpettai	201	19	77	7	98	2	..	..
96	Tirunaraiyur	321	231	53	..	226	227	5	..
97	Suravilundur	326	148	95	4	191	140	3	1
98	Vanadarayanpettai	36	6	6	..	22	1	6	5
99	Komarakshi	781	229	141	1	354	212	1	1
100	Kanjivay	168	106	29	4	119	101	..	..
101	Melparuttigudi	92	..	31	..	41	..	..	..
102	Vennaiyur	141	14	60	..	58	13	..	..
103	Ilangambur	222	98	78	..	125	97	..	..
104	Vekshiyur	71	34	17	..	40	34	..	..
105	Kiladangudi	203	140	27	..	151	139	3	..

CENSUS ABSTRACT

TALUK

L.C. No.	Name of Village.	Main Workers: Other Workers [III, IV, V (b) and VI to IX.] Males	Main Workers: Other Workers [III, IV, V (b) and VI to IX.] Females	Marginal Workers Males	Marginal Workers Females	Non-Workers Males	Non-Workers Females
(1)	(2)	(23)	(24)	(25)	(26)	(27)	(28)
71	Melvanniyur (Mannargudi)	49	7	5	6	183	424
72	Kilnedumbur	16	..	4	67	85	111
73	Melnedumbur	23	3	8	92	104	174
74	Kalikadandan	..	..	.	..	47	50
75	Neyvasal	20	2	.	..	136	77
76	Maniya Adur (I)	15	1	.	..	327	633
77	Nattamalai	12	..	..	—	166	444
78	Suttamalli	83	4	2	3	215	429
79	Agarapputhur	26	1	31	85	210	359
80 a/b	Karunakaranallur	37	6	22	226	281	410
80 b/b	Karunakaranallur	222	38	23	42	679	1,000
80	Total	259	44	45	268	960	1,410
81	Palanjanallur	58	3	13	168	476	707
82	Nattarmangalam	119	11	..	..	590	876
83	Tiruchchinnapuram	11	1	..	..	278	393
84	Kollimalai (Melpadi)	120	3	1	1	807	1,555
85	Kollimalai (Kilpadi)	127	9	..	..	543	1,094
86	Torakkuli	7	2	..	..	93	212
87	Solakkur	1	2	..	..	113	289
88	Valattur Tiruppaniyapuram	1	2	5	11	91	124
89	Viranattam	22	6	2	14	180	322
90	Elleri	17	13	2	3	635	1,13
91 a/b	Lalpettai	55	34	7	5	614	3,22
91 b/b	Lalpettai		..	—	—	160	241
91	Total	566	34	7	5	774	467
92	Udaiyarkudi	1,068	95	5	36	2,294	440
93	Mannarkulakkudi	23	1	..	1	283	412
94	Vadakkukulakkudi	35	8	..	..	175	233
95	Sarvarajanpettai	26	10	8	101	129	245
96	Tirunaraiyur	37	4	..	..	216	286
97	Suravilandur	37	3	..	..	254	424
98	Vanadarayanpettai	2	..	—		34	48
99	Komarakshi	285	15	112	84	757	1,28
100	Kanjivay	20	1	2	8	127	161
101	Melparuttigudi	20	..	..	..	74	156
102	Vennaiyur	23	1	6	42	118	208
103	Ilangambur	19	1	..	1	142	237
104	Vekshiyur	14	..	1	15	48	67
105	Kiladangud	22	1	..	..	101	174

VILLAGE PRIMARY

12. KATTUMANNARKOIL

L.C. No.	Name of Village	Area of Village in Hectares.	Number of Occupied Residential Houses.	Number of Households.	Total Population (including Institutional and Houseless Population).		
					Persons	Males	Females
(1)	(2)	(3)	(4)	(5)	(6)	(7)	(8)
105	Naduttittu	138·03	86	87	384	207	177
107	Vauvalloppu	65·66	58	58	229	116	113
108	Pullaiyantangal	119·87	90	90	439	204	235
109	Idaiyar	322·14	196	201	913	462	451
110	Kovilpattu	151·44	78	78	387	212	175
111	Tirumulastanam	112·97	152	152	708	360	348
112	Kuppapillaichavadi	119·89	104	104	478	249	229
113	Mannargudi	227·77	1,261	1,291	6,417	3,274	3,143
114	Kurungudi	279·02	396	416	1,876	942	934
115	Veerammallur	405·09	322	322	1,312	683	629
116 a/b	Chettittangal	197·66	150	150	675	327	348
116 b/b	Chettittangal	173·93	451	467	2,145	1,080	1,065
116	Total	371·59	601	617	2,820	1,407	1,413
117	Viranandapuram	686·47	699	710	3,022	1,530	1,492
118	Torappu	127·30	202	202	917	457	460
119	Velampundi	176·02	107	107	456	220	236
120	Melkadambur	168·21	198	198	787	408	379
121	Kilkadambur	226·60	346	346	1,539	794	745
122	Kuppankuli Puvilandur	119·61	123	123	590	285	305
123	Periyakottagam	134·68	17	17	60	28	32
124	Rajendracholagan	268·47	234	245	1,103	529	574
125	Melradhamur	164·42	140	140	646	341	305
126	Kilradhamur	107·59	84	90	437	217	220
127	Odaiyur (Mannargudi)	253·43	165	165	724	346	378
128	Tondamanattam	68·49	71	71	323	167	156
129	Alinjimangalam	161·19	96	96	482	250	232
130	Morur	456·62	351	361	1,675	853	822
131	Kuchchur	216·72	135	135	600	315	285
132	Ayangudi	150·30	216	252	1,281	622	659
133	Melpakkatturai	207·85	210	210	1,271	605	666
134	Shandan	196·86	231	231	946	466	480
135	Palavaykindan	133·71	113	113	495	241	254
136	Ichchampundi	116·60	146	146	705	362	343
137	Sirukattur	221·18	237	237	1,079	527	552
138	Kanjankollai	5[illegible]·53	607	621	2,721	1,353	1,368

CENSUS ABSTRACT

TALUK

L. C. No.	Name of Village	Scheduled Castes		Scheduled Tribes		Literates	
		Males	Females	Males	Females	Males	Females
(1)	(2)	(9)	(10)	(11)	(12)	(13)	(14)
106	Naduttittu	68	67	—	..	105	27
107	Vanvaltoppu	56	64	—	—	47	28
108	Pullaiyantangal	92	105	—	..	131	87
109	Idaiyar	212	210	—	..	231	109
110	Kovilpattu	212	175	..	..	58	17
111	Tirumulastanam	64	63	10	6	227	119
112	Kuppapillaichavadi	249	229	..	—	79	29
113	Mannargudi	769	729	33	39	2,320	1,619
114	Kurungudi	204	183	..	..	542	214
115	Veerananallur	396	362	6	5	440	206
116 a/b	Chettittangal	84	102	..	..	187	100
116 b/b	Chettittangal	221	226	..	..	673	253
116	Total	305	328	..	..	860	353
117	Viranandapuram	391	326	17	14	878	454
118	Torappu	277	287	..	..	303	144
119	Valampundi	138	156	24	22	93	41
120	Melkadambur	262	232	—	—	248	137
121	Kilkadambur	510	509	..	..	379	164
122	Kuppankuli Puvilandur	216	232	..	..	111	56
123	Periyakottagam	..	..	..	..	25	23
124	Rajendracholagan	128	136	..	..	294	173
125	Melradhamur	275	257	..	—	87	48
126	Kilradhamur	114	108	..	..	66	23
127	Odaiyur (Mannargudi)	219	234	..	..	251	167
128	Tondamanattam	144	140		..	73	30
129	Alinjimangalam	128	125	..	—	159	81
130	Movur	267	254	..	..	584	312
131	Kuchchur	190	162	..	..	171	100
132	Ayangudi	295	305		..	481	398
133	Melpakkatturai	86	86	—	..	420	328
134	Shandan	192	197	..	..	273	141
135	Palavaykindan	131	134	..	..	167	89
136	Ichchampundi	310	292	..	..	272	136
137	Sirukattur	287	291	..	..	249	69
138	Kanjankollai	271	291	..	..	605	168

VILLAGE PRIMARY

12. KATTUMANNARKOIL

L.C. No.	Name of Village	Main Workers: Total Main Workers (I—IX)		Cultivators (I)		Agricultural Labourers. (II)		Household Industry—Manufacturing, Processing, Servicing and Repairs [V(a)]	
		Males	Females	Males	Females	Males	Females	Males	Females
(1)	(2)	(15)	(16)	(17)	(18)	(19)	(20)	(21)	(22)
106	Naduttittu	129	12	67	2	54	10	..	..
107	Vauvaltoppu	79	..	18	..	59	..	..	..
108	Pullaiyantangal	128	..	58	..	64	..	..	..
109	Idaiyar	288	6	53	..	208	..	6	1
110	Kovilpattu	137	105	..	..	132	105	..	..
111	Tirumulastanam	158	35	98	2	36	32	7	1
112	Kuppapillaichavadi	147	150	..	..	139	149	..	..
113	Mannargudi	1,586	143	377	12	287	57	45	6
114	Kurungudi	566	148	281	25	205	114	1	2
115	Veerananallur	415	178	54	..	317	172	3	..
116 a/b	Chettittangal	198	69	66	7	102	59	8	..
116 b/b	Chettittangal	671	59	402	10	186	39	22	..
116	Total	869	119	468	17	288	98	30	..
117	Viranandapuram	919	266	499	41	267	212	11	2
118	Torappu	319	339	2	..	297	335	..	..
119	Velampundi	140	61	16		100	56	..	..
120	Melkadambur	268	192	48	4	193	179	5	2
121	Kilkadambur	506	319	83	7	384	305	..	..
122	Kuppankuli Puvilandur	22	3	8	..	1	..	1	1
123	Periyakottagam	15	..	15	..	..	..	..	..
124	Rajendracholagan	309	85	111	9	115	67	10	2
125	Melradhamur	161	4	30	1	124	3	..	..
126	Kilradhamur	118	1	65	..	53	1	..	..
127	Odaiyur (Mannargudi)	187	25	31	6	127	17	1	1
128	Tondamanattam	111	79	34	..	68	79	..	..
129	Alinjimangalam	172	84	61	..	77	81	3	..
130	Movur	463	201	146	4	259	190	..	..
131	Kuchchur	164	107	51	7	98	99	..	..
132	Ayangudi	287	22	92	..	148	22	..	..
133	Melpakkatturai	298	34	102	2	94	30	..	..
134	Shandan	285	223	92	20	173	199	7	..
135	Palavaykindan	119	16	23	6	73	10	..	..
136	Ichchampundi	173	29	33	2	124	21	..	..
137	Sirukattur	335	225	172	12	123	207	..	..
138	Kanjankollai	856	647	500	125	273	510	..	..

CENSUS ABSTRACT

TALUK

L. C. No.	Name of Village	Main Workers — Other Workers [III, IV, V (b) and VI to IX]		Marginal Workers		Non-Workers	
		Males	Females	Males	Females	Males	Females
(1)	(2)	(23)	(24)	(25)	(26)	(27)	(28)
106	Naduttittu	8	..	..	..	78	165
107	Vauvaltoppu	2	..	..	3	37	110
108	Pullaiyantangal	6	—		44	76	191
109	Idaiyar	21	5	..	..	174	445
110	Kovilpattu	5	..	..	..	75	70
111	Tirumulastanam	17	..	..	..	202	313
112	Kuppapillaichavadi	8	1	..	..	102	79
113	Mannargudi	877	68	1	95	1,687	2,905
114	Kurungudi	79	7	22	148	354	638
115	Veerananallur	41	6	..	2	268	449
116 a/b	Chettittangal	22	3	..	..	129	279
116 b/b	Chettitangal	61	1	..	..	409	1,015
116	Total	83	4	..	..	538	1,294
117	Viranandapuram	142	11	19	89	592	1,137
118	Torappu	20	4	..	..	138	121
119	Velampundi	24	5	..	..	80	175
120	Melkadambur	22	7	..	..	140	187
121	Kilkadambur	39	7	1	1	287	425
122	Kuppankuli Puvilandur	12	2	117	118	146	184
123	Periyakottagam	..			..	13	32
124	Rajendracholagan	73	7	—	..	220	489
125	Melradhamur	7	..	40	110	140	191
126	Kilradhamur	..	..	4	..	95	219
127	Odaiyur (Mannargudi)	28	1	7	96	152	257
128	Tondamanattam	9	..	..	..	56	77
129	Alinjimangalam	31	3	..	..	78	148
130	Movur	58	7	1	23	389	598
131	Kuchchur	15	1	20	72	131	106
132	Ayangudi	47	..	26	148	309	489
133	Melpakkatturai	102	2	2	50	305	582
134	Shandan	13	4	..	..	181	257
135	Palaveykindan	23	..	..	..	122	238
136	Ichchampundi	16	6	..	..	189	314
137	Sirukattur	40	6	..	..	192	327
138	Kanjankollai	83	12	4	40	493	681

URBAN PRIMARY

12. KATTUMANNARKOIL

Sl. No.	Name of Village	Area of Village in Hectares.	Occupied Residential Houses.	Number of Households.	Institutional and Houseless Population).		
					Persons	Males	Females
(1)	(2)	(3)	(4)	(5)	(6)	(7)	(8)
(1)	(2)	(3)	(4)	(5)	(6)	(7)	(8)
139	Achchaparam	288·54	195	195	849	419	430
140	Ayyanur	146·49	155	164	692	346	346
141	Arumulidevan	171·00	180	180	868	449	419
142	Reddiyur	118·11	297	297	1,448	734	714
143	Kilpuliyambattu	219·05	124	125	546	269	277
144	Adanur (Mannargudi)	204·67	149	149	669	329	340
145	Kunavasal	367·27	319	319	1,582	777	805
146	Umampuliyur	155·30	147	147	709	354	355
147	Muttam	496·89	386	386	1,659	845	814
148	Kunjimedu	194·75	132	132	615	304	311
149	Kanattampuliyur	193·88	160	160	711	348	363
150	Karuppuri (I)	195·84	112	112	503	263	240
151	Viracholapuram	207·23	143	143	673	338	335
152	Alangattan	189·16	142	154	758	389	369
153	Madarsudamani	122·24	174	174	759	388	371
154	Kuttur	130·81	119	119	499	256	243
155	Puliyangudi(Mannargudi)	300·80	258	274	1,337	644	693
156	Mannargudi (Arasur)	356·51	267	283	1,260	600	660
157	Vellur	232·34	171	171	881	442	439
158	Chidambara Arasur	391·42	167	167	787	370	387
	TALUK RURAL TOTAL	45,421·00	41,443	42,964	2,03,179	1,02,711	1,00,468

CENSUS ABSTRACT

TALUK

L.C. No.	Name of Village	Scheduled Castes.		Scheduled Tribes.		Literates.	
		Males	Females	Males	Females	Males	Females
(1)	(2)	(9)	(10)	(11)	(12)	(13)	(14)
139	Achchapuram	203	216	..	..	150	75
140	Eyyalur	213	204	46	63	179	90
141	Arumulidevan	185	186	42	50	279	81
142	Reddiyur	491	431	53	63	405	231
143	Kilpuliyambattu	130	118	39	37	144	77
144	Adanur (Mannargudi)	268	274	26	33	126	39
145	Kunavasal	315	327	..	..	530	311
146	Umampuliyur	107	104	20	20	193	113
147	Muttam	361	350	..	..	410	210
148	Kunjimedu	133	135	1	4	159	90
149	Kanattampuliyur	230	234	..	..	207	117
150	Karupperi (I)	113	113	..	..	200	92
151	Virasholapuram	150	140	16	15	173	100
152	Alangattam	101	108	..	..	304	179
153	Madarsudamani	75	73	..	..	195	100
154	Kuttur	140	136	..	..	111	39
155	Puliyangudi (Mannargudi)	181	202	..	..	416	254
156	Mannargudi (Arasur)	229	238	..	..	406	222
157	Vellur	88	87	..	..	285	157
158	Chidambara Arasur	237	243	..	..	207	106
TALUK RURAL TOTAL		14,334	13,600	750	759	56,727	27,599

VILLAGE PRIMARY

12. KATTUMANNARKOIL

L.C. No.	Name of Village	Main Workers							
		Total Main Workers (I—IX).		Cultivators (I)		Agricultural Labourers. (II)		Household Industry-Manufacturing, Processing, Servicing and Repairs—[V (a)]	
		Males	Females	Males	Females	Males	Females	Males	Females
(1)	(2)	(15)	(16)	(17)	(18)	(19)	(20)	(21)	(22)
139	Achchamuram	238	163	65	15	155	148	..	..
140	Eyyalur	195	111	39	10	72	83	29	12
141	Arumulidevan	270	254	94	12	159	146	.	91
142	Reddiyur	402	36	63	1	276	30	.	..
143	Kilpuliyambattu	146	17	16	..	103	14	6	2
144	Adanur (Mannargudi)	235	73	74	1	145	69	.	..
145	Kunavasal	413	191	125	—	233	183	1	..
146	Umampuliyur	206	37	56	5	95	21	.	..
147	Muttam	495	226	139	14	286	202	3	..
148	Kunjumedu	165	93	38	4	108	87	1	..
149	Kanattampuliyur	225	169	69	3	127	159	5	1
150	Karupperi (I)	150	91	47	4	93	84	1	1
151	Virachcholapuram	199	4	97	..	86	1	..	..
152	Alangattan	227	109	39	1	151	99	12	8
153	Madarsudamani	223	80	57	6	119	17	10	3
154	Kuttur	157	68	148	1	6	66	..	1
155	Puliyangudi(Mannargudi)	332	114	138	..	158	11	2	—
156	Mannargudi (Arasur)	386	209	181	34	132	63	6	.
157	Vellur	245	67	140	5	75	55	3	3
158	Chidambara Arasur	234	160	72	4	137	154	2	1
	TALUK RURAL TOTAL	58,500	20 397	20,713	1,792	27,341	17,204	1,008	465

CENSUS ABSTRACT

TALUK

L. C. No.	Name of Village.	Main Workers: Other Workers [III, IV, V (b) and VI to IX]		Marginal Workers.		Non-Workers	
		Males	Females	Males	Females	Males	Females
(1)	(2)	(23)	(24)	(25)	(26)	(27)	(28)
139	Achchapuram	18	..	..	..	181	267
140	Eyyalur	55	6	2	12	149	223
141	Arumulidevan	17	5	..	8	179	157
142	Reddiyur	63	5	10	261	322	417
143	Kilpuliyambattu	21	1	1	66	122	194
144	Adanur (Mannargudi)	16	3	..	169	94	98
145	Kunavasal	54	8	2	..	362	614
146	Umampuliyur	55	11	..	..	148	318
147	Muttam	67	10	37	96	313	492
148	Kunjimedu	18	2	7	1	132	217
149	Kanattampuliyur	24	6	..	..	123	194
150	Karupperi (I)	9	2	5	2	108	147
151	Viracholapuram	16	3	..	..	139	331
152	Alangattan	25	1	..	..	162	260
153	Madarsudamani	37	4	3	24	162	317
154	Kuttur	3	..	..	..	99	175
155	Puliyanqudi (Mannargudi)	34	3	..	..	312	579
156	Mannargudi (Arasur)	67	12	..	..	214	451
157	Vallur	27	4	35	218	162	154
158	Chidambara Arasur	23	1	..	..	136	227
	TALUK RURAL TOTAL	9,436	936	1,008	4,474	43,203	75,597

ANNEXE

STATEMENT SHOWING THE REVENUE VILLAGES AND THEIR CONSTITUENT PANCHAYATS.

12. KATTUMANNARKOIL TALUK

L.C. No.	Name of Village	Name of Panchayat in which included with alphabetical indications where there are other segment (s).	Cross reference for the other segment (s) of Panchayat.
(1)	(2)	(3)	(4)
1	Anandagudi	Kokkarasanpettai b/b	2 for a/b
2	Kokkarasanpettai	Kokkarasanpettai a/b	1 for b/b
3 a/b	Madakalirmanikkam	Madakalirmanikkam	..
3 b/b	Madakalirmanikkam	Essanur	..
4	Sattamangalam	Kunamangalam b/b	5 for a/b
5	Kunamangalam	Kunamangalam a/b	4 for b/b
6	Kallippadi	Kallippadi	..
7	Ayan Kilpuliyangudi	Melpuliyangudi c/c	23 for a/c 24 for b/c
8	Sri Puttur	Sri Puttur	..
9	Sri Neduncheri	Sri Neduncheri a/b	19 for b/b
10	Gudalaiyattur	Gudalaiyattur	..
11	Kavalgudi	Kavalgudi	..
12	Mudikandanallur	Mudikandanallur	..
13	Malavarayanallur	Malavarayanallur	..
14	Kumarakudi	Kumarakndi	..
15	Koothandavilagam	Koothandavilagam	..
16	Nangudi	Nangudi	..
17	Perur	Perur	..
18	Kanur	Kanur	..
19	Sattavattam	Sri Neduncheri b/b	9 for a/b
20	Tettambattu	Tettambattu	..
21	Nagarappadi	Nagarappadi	..
22	Vakkaramari (Sri Mushnam)	Sri Mushnam b/b	25 for a/b
23	Kilpuliyangudi (I)	Melpuliyangndi a/c	24 for b/c 7 for c/c
24	Melpuliyangudi	Melpuliyangudi b/c	23 for a/c 7 for c/c
25	Srimushnam	Srimushnam a/b	22 for b/b
26	Toranguppam	Adivarahanallur (Srimushnam) b/b	27 a/b for a/b
27a/b	Adivarahanallur (Srimushnam)	Adivarahanallur a/b	26 for b/b
27 b/b	Adivarahanallur (Srimushnam)	Kandiyankuppam (Srimushnam)	..
28	Kolai	Kolai	..
29	Ramapuram	Ramapuram	..
30	Palaiyamkottai (Melpadi)	Palaiyamkottai (Melpadi)	..
31	Palaiyamkottai (Kilpadi)	Palaiyamkottai (Kilpadi)	..
32	Valasakkadu	Valasakkadu a/b	33 for b/b
33	Kurinjukudi	Valasakkadu b/b	32 for a/b
34	Nandiswaramangalam	Nandiswaramangalam	..
35	Vattatur	Vattatur	..
36	Pudaiyur	Pudaiyur	..

ANNEXE

STATEMENT SHOWING THE REVENUE VILLAGES AND THEIR CONSTITUENT PANCHAYATS

12. KATTUMANNARKOIL TALUK

L.C. No.	Name of Village.	Name of Panchayat in which included with alphabetical indications where there are other segment (s).	Cross reference for the other segment (s) of Panchayat.
(1)	(2)	(3)	(4)
37	Solattiram	Solattiram	..
38	Vadakkupalayam	Vadakkupalayam	..
39	Kondasamudram	Kondasamudram	..
40	Mamangalam	Mamangalam	..
41	Vanamadevi	Vanamadevi	..
42 a/b	Rayanallur	Rayanallur	..
42 b/b	Rayanallur	Kollumedu	..
43	Kandakumaran	Kandakumaran	..
44	Kaliyamalai	Kaliyamalai	..
45	Purattangudi	Purattangudi	..
46	Uttamacholagan (Mannargudi)	Uttamacholagan (Mannargudi)	..
47	Puttur (Terkunadu)	Puttur (Terkunadu) a/b	48 for b/b
48	Kottangudi (Mannargudi)	Puttur (Terkunadu) b/b	47 for a/b
49	Lakshmigudi	Chettikkattalai b/c	50 for a/c 54 for c/c
50	Chettikkattalai	Chettikkattalai a/c	49 for b/c 54 for c/c
51	Alkondanattam	Alkondanattam a/c	52 for b/c 53 for c/c
52	Sivakkam	Alkondanattam b/c	51 for a/c 53 for c/c
53	Radhanallur	Alkondanattam c/c	51 for a/c 52 for b/c
54	Kottavasal	Chettikkattalai c/c	50 for a/c 49 for b/c
55	Paravilagam	Paravilagam	..
56	Vadamur	Vadamur	..
57	Kuduveli	Kuduvelichavadi	..
58	Temmur	Temmur	..
59	Oblanjaimedu (Meyyathur)	Meyyattur b/b	60 for a/b
60	Meyyattur	Meyyattur a/b	59 for b/b
61	Nandimangalam	Nandimangalam	..
62	Attippattu	Attippattu	..
63	Terkumangudi	Terkumangudi	..
64	Vadakkumangudi	Vadakkumangudi	..
65	Karuppur	Karuppur	..
66	Nalamputtur	Nalamputtur	..
67	Mullangudi	Mullangudi	..
68	Kilparuttigudi	Kilparuttigudi	
69	Kilkarai	Komarakshi c/d	99 for a/d 70 for b/d 98 for d/d

ANNEXE

STATEMENT SHOWING THE REVENUE VILLAGES AND THEIR CONSTITUENT PANCHAYATS

12. KATTUMANNARKOIL TALUK

L.C. No.	Name of Village.	Name of Panchayat in which included with alphabetical indications where there are othe segment (s).	Cross reference for the other segment (s) of Panchayat.
(1)	(2)	(3)	(4)
70	Kilvanniyur	Komarakshi b/d	99 for a/d 69 for c/d 98 for d/d
71	Melvanniyur (Mannargudi)	Nedumbur b/d	73 for a/d 72 for d/d 88 for c/d
72	Kilnedumbur	Nedumbur d/d	73 for a/d 88 for c/d 71 for b/d
73	Melnedumbur	Nedumbur a/d	71 for b/d 88 for c/d 72 for d/d
74	Kalikadandan	Neyvasal b/b	75 for a/b
75	Neyvasal	Neyvasal a/b	74 for b/b
76	Maniya Adur (I)	Maniya Adur	..
77	Nattamalai	Nattamalai	..
78	Suttamalli	Suttamalli	..
79	Agarapputhur	Agarapputhur	..
80 a/b	Karunakaranallur	Karunakaranallur	..
80 b/b	Karunakaranallur	Aranthangi	..
81	Palanjanallur	Palanjanallur	..
82	Nattarmangalam	Nattarmangalam	..
83	Tiruchchinnapuram	Tiruchchinnapuram	..
84	Kollimalai (Melpadi)	Lalpettai c/c	91 a/b for a/c 85 for b/c
85	Kollimalai (Kilpadi)	Lalpettai b/c	91 a/b for a/c 84 for c/c
86	Torakkuli	Solakkur b/b	87 for a/b
87	Solakkur	Solakkur a/b	86 for b/b
88	Valattur Tiruppaniyapuram	Nedumbur c/d	73 for a/d 71 for b/d 72 for d/d
	Viranattam	Tirunaraiyur b/c	96 for a/c 106 for c/c
90	Elleri	Elleri	..
91 a/b	Lalpettai	Lalpettai a/c	85 for b/c
91 b/b	Lalpettai		84 for c/c
92	Udaiyarkudi	Rudrasolai Kattumannarkoil b/f	.. 110 for c/f 113 for a/f 112 for e/f 111 for d/f 124 for f/f
93	Mannarkulakkudi	Mannarkulakkudi a/b	94 for b/b
94	Vadakkukulakkudi	Mannarkulakkudi b/b	93 for a/b
95	Sarvarajanpettai	Sarvarajanpettai	

ANNEXE

STATEMENT SHOWING THE REVENUE VILLAGES AND THEIR CONSTITUENT PANCHAYATS

12. KATTUMANNARKOIL TALUK

L. C. No.	Name of Village.	Name of Panchayat in which included with alphabetical indications where there are other segment(s).	Cross reference for the other segment(s) of Panchayat.
(1)	(2)	(3)	(4)
96	Tirunaraiyur	Tirunaraiyur a/c	89 for b/c 106 for c/c
97	Suravilandur	Suravilandur	
98	Vanadarayanpettai	Komarakshi d/d	99 for a/d 70 for b/d 69 for c/d
99	Komarakshi	Komarakshi a/d	70 for b/d 69 for c/d 98 for d/d
100	Kanjivay	Melparuttigudi b/b	101 for a/b
101	Melparuttigudi	Melparuttigudi a/b	100 for b/b
102	Vennaiyur	Vennaiyur a/c	103 for b/c 104 for c/c
103	Ilangambur	Vennaiyur b/c	102 for a/c 104 for c/c
104	Vekshiyur	Vennaiyur c/c	102 for a/c 103 for b/c
105	Kiladangudi	Kiladangudi	—
106	Naduttittu	Tirunaraiyur c/c	96 for a/c 89 for b/c
107	Vauvalttoppu	Idaiyar c/c	109 for a/c 108 for b/c
108	Pullaiyantangal	Idaiyar b/c	109 for a/c 107 for c/c
109	Idaiyar	Idaiyar a/c	107 for c/c 108 for b/c
110	Kovilpattu	Kattumannarkoil c/f	113 for a/f 92 for b f 111 for d/f 112 for e/f 124 for f/f
111	Tirumulastanam	Kattumannarkoil d/f	113 for a/f 92 for b/f 110 for c/f 124 for f/f 112 for e/f
112	Kuppapillai Chavadi	Kattumannarkoil e/f	124 for f/f 113 for a/f 92 for b/f 110 for c/f 111 for d/f
113	Mannargudi	Kattumannarkoil a/f	624 for f/f 92 for b/f 110 for c/f 111 for d/f 122 for c/f

ANNEXE

STATEMENT SHOWING THE REVENUE VILLAGES AND THEIR CONSTITUENT PANCHAYATS.

12. KATTUMANNARKOIL TALUK

L.C. No.	Name of Village.	Name of Panchayat in which included with alphabetical indications where there are other segment (s).	Cross reference for the other segment (s) of Panchayat.
(1)	(2)	(3)	(4)
114	Kurungudi	Kurungudi	..
115	Virananallur	Virananallur	..
116 a/b	Chettitangal	Chettitangal	..
116 b/b	Chettitangal	Kandamangalam	..
117	Viranandapuram	Viranandapuram	..
118	Torappu	Torappu a/b	119 for b/b
119	Velampundi	Torappu b/b	118 for a/b
120	Melkadambur	Melkadambur	–
121	Kilkadambur	Kilkadambur	..
122	Kuppankuli Puvilandur	Kuppankuli Puvilandur a/b	123 for b/b
123	Periyakettagam	Kuppankuli Puvilandur b/b	122 for a/b
124	Rajendracholagan	Kattumannarkoil f/f	113 for a/f 92 for b/f 110 for c/f 111 for d/f 112 for e/f
125	Melradhamur	Melradhamur a/b	126 for b/b
126	Kilradhamur	Melradhamur b/b	125 for a/b
127	Odaiyur (Mannargudi)	Odaiyur (Mannargudi)	..
128	Tondamanattam	Alinjimangalam b/b	129 for a/b
129	Alinjimangalam	Alinjmangalam a/b	128 for b/b
130	Movur	Movur	..
131	Kuchchur	Kunavasal b/c	145 for a/c 146 for c/c
132	Ayangudi	Ayangudi a/b	133 for b/b
133	Melpakkatturai	Ayangudi b/b	132 for a/b
134	Shandan	Shandan	..
135	Palavaykindan	Ichchampundi b/b	136 for a/b
	Ichchampundi	Ichchampundi a/b	135 for b/b
137	Sirukattur	Sirukattur	..
138	Kanjankollai	Kanjankollai	–
139	Achchapuram	Achchapuram	..
140	Eyyalur	Kilpuliyambattu b/b	143 for a/b
141	Arumulidevan	Arumulidevan	..
142	Reddiyur	Reddiyur	..
143	Kilpuliyambattu	Kilpuliyambattu a/b	140 for b/b
144	Adanur (Mannargudi)	Adanur (Mannargudi)	..
145	Kunavasal	Kunavasal a/c	131 for b/c 146 for c/c
146	Umampuliyur	Kunavasal c/c	145 for a/c 131 for b/c
147	Muttam	Muttam	..
148	Kunjimedu	Kunjimedu a/b	150 for b/b

ANNEXE

STATEMENT SHOWING THE REVENUE VILLAGES AND THEIR CONSTITUENT PANCHAYATS.

12. KATTUMANNAR KOIL TALUK

L. G. No.	Name of Village	Name of Panchayat in which included with alphabetical indications where there are other segment(s).	Cross reference for the other segment(s) of Panchayat.
(1)	(2)	(3)	(4)
149	Kanattampuliyur	Kanattampuliyur	..
150	Karupperi (I)	Kunjimedu b/b	148 for a/b
151	Viracholapuram	Alangattan b/b	152 for a/b
152	Alangattan	Alangattan a/b	151 for b/b
153	Madarsudamani	Madarsudamani a/b	154 for b/b
154	Kuttur	Madarsudamani b/b	153 for a/b
155	Puliyangudi (Mannargudi)	Puliyangudi (Mannargudi)	..
156	Mannargudi (Arasur)	Mannargudi (Arasur)	..
157	Vellur	Vellur	..
158	Chidambara Arasur	Chidambara Arasur	—