

CENSUS OF INDIA, 1971

SERIES 19

TAMIL NADU

Part IX-B

DISTRICT CENSUS HANDBOOK

VILLAGE AND TOWNWISE PRIMARY CENSUS ABSTRACT

SOUTH ARCOT

Volume II

K. CHOCKALINGAM
of the Indian Administrative Service
DIRECTOR OF CENSUS OPERATIONS, TAMIL NADU AND PONDICHERRY

1972

Rs. 15-00

CONTENTS.

	Pages
5. KALLAKURICHI TALUK—	
Villagewise Primary Census Abstract	285–351
Urban Blockwise Primary Census Abstract	352–361
6. VRIDDACHALAM TALUK—	
Villagewise Primary Census Abstract	363–417
Urban Blockwise Primary Census Abstract	418–432
7. CUDDALORE TALUK—	
Villagewise Primary Census Abstract	433–472
Urban Blockwise Primary Census Abstract	474–595
8. CHIDAMBARAM TALUK—	
Villagewise Primary Census Abstract	597–657
Urban Blockwise Primary Census Abstract	658–707

MAPS.

Taluk maps—	
5. Kallakurichi . .. . Facing ..	285
6. Vriddachalam .. .. Facing ..	363
7. Cuddalore .. .. Facing ..	433
8. Chidambaram .. .. Facing ..	597

ACKNOWLEDGEMENT.

It is my pleasant duty to acknowledge the able assistance given by the following officers and staff of my office in the preparation of this Volume.

1. Shri V. R. Chandran, Deputy Director of Census Operations.
2. Shri M. Panchapakesan, Investigator.
3. Shri V. V. Manohar, Senior Technical Assistant.
4. Shri S. Ethiraj, Tabulation Officer.
5. Shri C. K. Somasundaram, Senior Technical Assistant.
6. Shri M. Jayaraman, Statistical Assistant.
7. Shri S. Nithyanandan, Research Assistant.
8. Shri S. Vivekalingam, Computor.
9. Shri M. B. Arumugam, Computor.
10. Shri M. Rajasekaran, Assistant Compiler.
11. Shri A. Rajamani, Draughtsman.
12. Shri P. S. Palani, Draughtsman.

K. CHOCKALINGAM,
Director of Census Operations.

KALLAKURICHI TALUK

SOUTH ARCOT DISTRICT

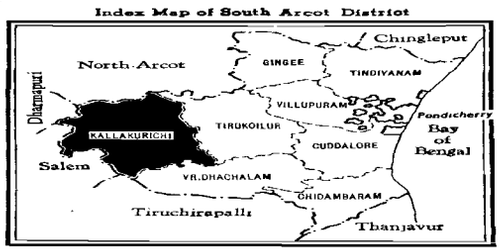

SCALE

2 1 0 2 4 6 Miles

Kilometre 2 1 0 2 4 6 8

CHENGAM TALUK
NORTH ARCOT DISTRICT

HARUR TALUK
DHARMAPURI DISTRICT

KALRAYAN HILLS
L. C. Nos. 277 to 379
(Unsurveyed Area)

TIRUKOILUR TALUK

ATTUR TALUK
SALEM DISTRICT

VRIDHACHALAM TALUK

PERAMBALUR TALUK
TIRUCHIRAPALLI DISTRICT

Tiruvennainallur

Sirpanandal

Tirukoilur

Eraiyur

Vadakkanandal

Kachirayapalayam

KALLAKURICHI (20,633)

Periyamambattu

Pidagam

Chinna Salem

Salem Junc.

Attur

Vridhachalam

Vridhachalam Junc.

Perambalur

Ulundur

PANCHAYAT UNIONS

A Sankarapuram
B Rishivandiyam
C Chinnasalem
D Kallakurichi
E Tyagadurgam

REFERENCE

District Boundary		Villages having Population 250-499	
Taluk Boundary		Villages having Population 500-999	
Taluk Head Quarters		Villages having Population 1000-4999	
Panchayat Union Boundary		Villages having Population Above 5000	
Village Boundary with Location Code Numbers	275	Post and Telegraph Office	PT
National Highways		Police Station	P
State Highways	SH	Rest House	R
Roads		Hospitals, Primary Health Centres, Dispensaries & M. C. W. Centres	H
Railway line (Metre Gauge)		High Schools	S
River with Stream		Towns	
Uninhabited Villages		Urban Areas	
Villages having Population Below 250			

78° 40' East of Greenwich

78° 50' 79° 0' 79° 10'

12° 0' 11° 50' 11° 40' 11° 30'

Prepared at the Office of the Director of Census, Tamil Nadu, Madras.

5. KALLAKURICHI TALUK.

ALPHABETICAL LIST OF VILLAGES

5. KALLAKURICHI TALUK

Serial Number	Name of Village.	L. C. Number 1971.	L. C. Number 1961.
(1)	(2)	(3)	(4)
1	Adhanur	5	5*
2	Agarakottalam	158	171*
3	Alambalam	167	147*
4	Alambalam	272	304
5	Alanur	379	33
6	Alathathur	171	148
7	Aliyabath	100	159*
8	Aliyam	295	130
9	Ammayagaram	204	287*
10	Anagaraikottalam	157	171*
11	Anaimaduvu	339	28
12	Analur	343	31
13	Anmakalathur	229	296
14	Annumandal	226	301
15	Anthiyur	103 a/b	226*, 278*
16	Arampoondi	296	186
17	Arasampattu	30	60
18	Arasampattu	78	102*
19	Arasampattu	340	125
20	Aravangadu	277	78
21	Ariyalur	81	52
22	Ariyapermanur	168 a/b, b/b.	172
23	Arkavadi	3	4
24	Arulambadi	12	13
25	Arumbarambattu	49	15
26	Arur	67	99
27	Asakalathur	262	278*
28	Athikuli	341	65
29	Athipady	342	121
30	Athiyur	62	45
31	Aviriyur	86	105*
32	Bangaram	238	241
33	Bramakundam	18	10
34	Chellampattu	181	116
35	Chinakolliyur	60	20*
36	Chinnamambattu	110	228
37	Chinnapalapoondi	344	120
38	Chinnaselam	206	286
39	Chinnathurupathi	329	209
40	Devanur	297	179
41	Echangadu	278	73

Serial Number.	Name of Village.	L. C. Nnumber 1971.	L C. Number 1961.
(1)	(2)	(3)	(4)
42	Edapattu	348	38
43	Eduthanur	58	19*
44	Eduthavainatham	182	142
45	Elavadi	202	288*
46	Eliathur	189	245*
47	Elıthur	298	198
48	Emapper	Non-city Urban IV	216*
49	Endal	82	51
50	Eranji	125	271
51	Eravaipattinam	165	176
52	Eravur	233	253
53	Erikari	345	30
54	Eriyur	270	298*
55	Erukampattu	299	122*
56	Erukampattu	346	122*
57	Esandai	221 a/h	284*
58	Eyyanur	261	277
59	Gangapadi	300	183
60	Guddalore	347	87
61	Gurupeedapuram	122	268
62	Indili	239	239
63	Innadu	349	132
64	Irudayampattu	7	5*
65	Jambadai	1	16
66	Kachikudi	124	270
67	Kachirayapalayam	185	177*
68	Kadambur	55	49
69	Kadathur	186	111*
70	Kadavanur	63	44
71	Kalasamudram	213	202
72	Kaliyanallur	141 a/b	164*
73	Kallakurichi	244	216*
74	Kallanatham	201	247
75	Kallerikuppam	74	151*
76	Kallipadi	53	18
77	Kalliparai	280	70
78	Kallipattu	350	90
79	Kalpudai	301	140
80	Kanagadu	46	21
81	Kanagur	257	257
82	Kandachimangalam	130	261*
83	Kaniamur	237	251*
84	Kannur	281	71

Serial Number.	Name of Village.	L. C. Number 1971.	L. C. Number 1961.
(1)	(2)	(3)	(4)
85	Karadichittur	180 a/b, b/b	114
86	Karailoor	305	127
87	Karanur	241	215
88	Karnampattu	282	72
89	Karunelli	303	190
90	Karunkuzhai	228	299
91	Karunthalakurichi	274	303
92	Karuvelampadi	304	135
93	Katharanjur	36	97*
94	Kattanandal	250	254*
95	Kaviyam	302	199
96	Keelkuppam	225	302
97	Keelnariappnur	267	280*
98	Keelpadi	88	157
99	Keelpoondi	235	250
100	Keelthukkadi	284	84
101	Keeripulli	351	67
102	Kendikkal	306	181
103	Kidangudampattu	68	101
104	Kidar	307	195
105	Kilakadu	283	81
106	Kilaputtu	73	150
107	Kinathur	308	205
108	Kodamathi	309	204
109	Kodunthurai	310	137
110	Kollapoondi	285	86
111	Kongarayapalayam	129 a/b, b/b	274
112	Koonthanur	123	269
113	Kosappadi	31	94
114	Kottiyur	121	266
115	Krishnapuram	271	304
116	Kudiyanallur	118	263
117	Kugaiyur	276	307*
118	Kulathur Inam (S)	64	55
119	Kundiyanatham	311	136
120	Kunniyur	104 a/b, b/b	226*
121	Kural	215	305
122	Kurambalur	352	68
123	Kurur	144	234*
124	Kuthakudi	128	272
125	Kuthiraichandal	242	214
126	Lagudalor	87	105*
127	Lakkinaikanpatti	20	26

Serial Number.	Name of Village.	L. C. Number 1971.	L. C. Number 1961.
(1)	(2)	(3)	(4)
128	Latchiam	249	254*
129	Madam	137	233
130	Madavacheri	176	145
131	Madur	143	223*
132	Maiyanur	77	107
133	Malaikottalam	252	235
134	Mallapuram	25	41*
135	Mallippadi	313	207
136	Mamandal	161	217
137	Mamandur	275	308
138	Manalor	17	9
139	Mandagapadi	101	160
140	Mangalam	6	5*
141	Maniandal	51	19*
142	Maniyampalayam	289	76
143	Manjaputhur	72	110*
144	Mankompu	353	66
145	Manmalai	179	115
146	Maramartham	197	250*
147	Marur	56	50
148	Mathur	178	143
149	Mattapparai	314	134
150	Mattikurichi	187	213*
151	Mavadipattu	315	129
152	Mayampadi	317	206
153	Melapalangur	90	153*
154	Melapattu	173	150
155	Melmuruvam	316	188
156	Melnaripanur	210	289*
157	Melsiruvalur	16	7
158	Melur	234	252*
159	Methikkadi	286	77
160	Mogalur	263	277*
161	Mohur	164	170*
162	Molipatti	318	187
163	Molvazhai	111	227*
164	Mondiyur	319	203
165	Mookanur	43	43*
166	Moongilduraipattu	10	1*
167	Moongilpadi	205	287*
168	Mottaiyanur	355	124
169	Mottampatti	356	88
170	Mottiyum	102	161

Serial Number.	Name of Village.	L. C. Number 1971.	L. C. Number 1961.
(1)	(2)	(3)	(4)
171	Mudianur	136	234*
172	Mulakadu	354	27
173	Munialai	98	159*
174	Murarpathu	172	149
175	Nachimedu	321	138
176	Nadhur	312	184
177	Naduvalathu	287	74
178	Nagakudi	61	46
179	Nagalur	134	260
180	Nainarpalayam	224	295
181	Nakkavalathu	288	75
182	Nallasampuram	269 a/b	298*
183	Nallathur	188	212
184	Namasivayapuram	194	243
185	Narayanampatti	320	202
186	Nattarmangalam	222	284*
187	Nedumanur	35	112
188	Neivanatham	156	151*
189	Nilamangalam	146	220
190	Ninnayur	120	265
191	Niraimathi	145	222
192	Noorolai	89	153*
193	Odiandal	57	48
194	Ogaiyur	264	279
195	Olagaudayampattu	41	43*
196	Olgalpadi	11	6
197	Olgankattam	240	240
198	Olgianallur	230	297
199	Orudasan	279	85
200	Pacheri	322	91
201	Paithandurai	192	245*
202	Pakkam	44	23
203	Pakkampadi	214	306
204	Pakkanam	358	63
205	Palayanur	76	108
206	Palayapalapattu	359	93
207	Palayasiruvangur	154	152*
208	Pallagacheri	150	165
209	Pallipattu	152	167
210	Palrampattu	177	144
211	Panamanatham	155	151*
212	Panapady	360	126
213	Pandalam A	40	56*

Serial Number.	Name of Village.	L. C. Number 1971.	L. C. Number 1961.
(1)	(2)	(3)	(4)
214	Pandalam D	39	56*
215	Pandiankuppam	199 a/b	249
216	Paranginatham	323	178
217	Parasapattu	364	37
218	Parigam	183	141
219	Parukancheri	362	34
220	Pasar	95 a/b, b/b	158*
221	Pavanthur	94 a/b, b/b	158*
222	Pavunjipattu	19	8*
223	Pedooranpallam	190	210*
224	Peelamedu	140 a/b	164*
225	Peral	92 a/b	155
226	Periakolliyur	48	20*
227	Periapagandai	83	103
228	Periapalapondy	361	119
229	Periayamambattu	106	229*
230	Perumanatham	290	151*
231	Perumangalam	268	280*
232	Perumbur	363	62
233	Peruvangur	147	219
234	Pethanur	220	283
235	Pethasamudram	217	294
236	Pochori	357	91
237	Poikunam	33	95
238	Pomparapattu	169	147*
239	Poondi	207	291
240	Poosapadi	203	288*
241	Pootai	29	59
242	Porasapattu	8	1*
243	Poriyur	116	264*
244	Porpadkurichi	248	238
245	Porpalapattu	84	104
246	Poruppam	365	133
247	Poruvalur	9	1*
248	Posasakurichi	258 a/b	259
249	Pottiyam	324	208
250	Pounjipattu	394	8*
251	Prithivimangalam	138	224
252	Privudayampattu	99	159*
253	Pudupalapattu	366	92
254	Pudupattu	22	25
255	Pudur	291	200
256	Pukiravari	265	281*

Serial Number.	Name of Village.	L. C. Number 1971.	L. C. Number 1961.
(1)	(2)	(3)	(4)
257	Pukkulam	107	229*
258	Puthirampattu	24	42*
259	Puthur	325	82
260	Ramarajapuram	69	109
261	Rangappanur	21	41*
262	Ravathanallur	23	24
263	Ravappanur	211	290
264	Rayasamudram	14	12*
265	Rishivendiam	96 a/b	163
266	Royarpalayam	219	251*
267	Sadayampattu	243	213*
268	Samberampattu	32	96
269	Sangarapuram	37	97*
270	Sathanur	255	256*
271	Sathanur	327	191
272	Sathaputhiyur	93 a/b	156
273	Sellakkakuppanur	80	53
274	Sembadakurichi	166	175
275	Sembakurichi	227	300*
276	Serapattu	367	36
277	Seshasamudram	34	113
278	Shittanthangal	26	42*
279	Silurangur	160	218
280	Sirpadanallur	2	3
281	Sirpandal	50 a/c, b/c, c/c	19*
282	Sirukkalur	368	64
283	Sirumangalam	266	280*
284	Sirunagalur	117	264*
285	Sirupanaiyur	54	19*
286	Siruval	115	231*
287	Siruvathur	232	282
288	Sithal	91 a/b	154
289	Sithalur	132 a/b, b/b	232
290	Sithari	256	256*
291	Sithathur	126	267
292	Sitheripattu	153	152*
293	Sivapuram	42	43*
294	Solampattu	174	111*
295	Solankuruchi	149	168
296	Somanathapuram	119	263
297	Somandarkudi	162	174*
298	Sundapadi	326	131
299	Sundaravalipalayam	38	57*

Serial Number.	Name of Village.	L. C. Number 1971.	L. C. Number 1961.
(1)	(2)	(3)	(4)
300	Suthamalai	4	2
301	Thaduthapalayam	369	29
302	Thagamthiruthapuram	212	292
303	Thagarai	198	246
304	Thaluvanthangal	45	22
305	Thandalai	148	169
306	Thatchur	247	237
307	Thatheripuram	216	293
308	Thavadipattu	175	146
309	Thekkampattu	370	32
310	Thenchittiandal	196	244
311	Thengianatham	191	210*
312	Thenkeeranur	245	221
313	Thennerikuppam	112	227*
314	Thenponparappi	209	289*
315	Theniruvalur	223	300*
316	Thenthorasalur	253	254*
317	Thimandal	66	100
318	Thimmalai	113	227
319	Thimmapuram	200	248
320	Thirukanakyur	170	147*
321	Thiruvarangam	52	17
322	Thiyagai	109	231*
323	Thiyagarajapuram	28	58
324	Thorachipattu	330	192
325	Thorangur	328	194
326	Thottappadi	218 a/b	285
327	Thottiam	193	242
328	Thumbai	371	89
329	Thumparampattu	372	35
330	Thurur	373	117
331	Udayampattu	105 a/b	229*
332	Udayanachi	127	273
333	Undakkalvalavu	292	79
334	Uppur	331	193
335	Urangani	27	57*
336	Vadakeeranur	15	11
337	Vadakkanandal	184	177*
338	Vadamanmadur	47	14
339	Vadapondi	133	261*
340	Vadaponparappi	13	12*
341	Vadasiruvalur	70	261*
342	Vadasittiandal	71	110*

Serial Number.	Name of Village.	L. C. Number 1971.	L. C. Number 1961.
(1)	(2)	(3)	(4)
343	Vaduthorasalur	139 a/b	225
344	Valapadi	332	180
345	Valayampattu	75	110*
346	Vanapuram	59	47
347	Vanavareddi	254	255
348	Vandapadi	333	189
349	Vanivandal	159	170*
350	Vanjikuli	375	40
351	Vannajur	163	174*
352	Vanniyur	334	185
353	Varagur	65	54
354	Varam	338	196
355	Varanjaram	260	275
356	Varathappanur	231	281*
357	Vasudevanur	208	291*
358	Vazhakudy	374	39
359	Vazhavandankuppam	114	227*
360	Vedhur	376	118
361	Veerapayangaram	273	307*
362	Veerasolapuram	142	223*
363	Velakurichi	259	276
364	Velampadi	336	189*
365	Velanandal	151	166
366	Velavelli	377	61
367	Vellar	337	128
368	Vellimalai	335	61*
369	Venaithirthapuram	236	252*
370	Vengaivadi	131	262
371	Vengalam	97	162
372	Venganur	294	83
373	Venkodu	378	123
374	Vettiperumalagaram	195	250*
375	Vilakkur	108	230
376	Vilambar	251	236
377	Villithai	293	80
378	Viliyur	79	102*
379	Viruganur	135	258
380	Yal	85	106

* During 1971 Census, these L.C. Units have been assigned more than one L.C. Number.

VILLAGEWISE PRIMARY

5. KALLAKURICHI

Serial Number	Location Code No.	Name of Village.	Area of Village in Hectares.	Occupied Residential Houses.	Number of Households.	Total Population including Institutional and Houseless Population.		
						P	M	F
(0)	(1)	(2)	(3)	(4)	(5)	(6)	(7)	(8)
1	1	Jambadai	760·81	193	239	1,212	611	601
2	2	Sirpadanallur	570·51	249	262	1,181	591	590
3	3	Arkavadi	262·09	169	182	810	412	398
4	4	Suthamalai	378·81	102	125	536	269	267
5	5	Adhanur	233·53	73	73	358	189	169
6	6	Mangalam	476·69	214	217	1,204	637	567
7	7	Irudayampattu	142·97	365	388	2,103	1,059	1,044
8	8	Porasapattu	314·33	185	221	1,058	549	509
9	9	Poruvalur	595·22	85	119	566	274	292
10	10	Moongilduraipattu	724·18	581	621	2,452	1,308	1,144
11	11	Olgalpadi	478·54	346	375	1,929	952	977
12	12	Arulambadi	251·76	333	370	1,905	956	949
13	13	Vadaponparappi	266·60	159	195	900	443	457
14	14	Rayasamudram	390·21	111	128	688	342	346
15	15	Vadakeeranur	280·87	212	215	1,166	598	568
16	16	Melsiruvalur	539·07	488	567	3,107	1,616	1,491
17	17	Manalor	430·61	245	254	1,187	613	574
18	18	Bramakundam	231·44	563	656	3,328	1,718	1,610
19	19	Pavunjipattu	695·01	224	224	1,052	527	525
20	20	Lakkinaikanppatti	621·68	468	502	2,409	1,215	1,194
21	21	Rangappanur	328·40	353	489	2,460	1,239	1,221
22	22	Pudupattu	554·26	521	579	2,731	1,423	1,308
23	23	Ravathanallur	735·92	435	519	2,562	1,288	1,274
24	24	Puthirampattu	307·15	287	397	1,960	981	979
25	25	Mallapuram	1,186·05	136	136	703	356	347
26	26	Shittanthanagal	115·97	148	148	277	135	142
27	27	Urangani	501·80	259	304	1,473	761	712
28	28	Thiyagarajapuram	288·72	402	421	1,978	1,005	973
29	29	Pootai	1,353·11	797	880	4,564	2,324	2,240
30	30	Arasampattu	356·94	789	885	4,165	2,096	2,069
31	31	Kosappadi	969·97	241	349	1,713	855	858
32	32	Samberampattu	391·53	300	365	1,608	844	764
33	33	Poikunam	635·41	281	328	1,501	742	759

CENSUS ABSTRACT.

TALUK.

Scheduled Castes.		Scheduled Tribes.		Literate and Educated persons.		WORKERS. Total Workers (i—ix).		I Cultivators.		II Agricultural Labourers.	
M	F	M	F	M	F	M	F	M	F	M	F
(9)	(10)	(11)	(12)	(13)	(14)	(15)	(16)	(17)	(18)	(19)	(20)
153	138	..	..	249	36	360	1	332	..	17	..
2	..	..	..	153	44	328	5	280	..	7	..
54	52	..	..	104	17	255	5	245	2	1	2
102	101	..	..	88	11	167	17	117	2	42	15
..	..	..	..	82	20	115	2	87	2	14	..
255	218	..	..	238	85	375	64	277	11	75	50
1	..	..	..	492	324	596	39	402	13	107	16
138	138	..	..	160	31	331	19	276	8	20	4
..	..	..	..	68	11	185	7	132	..	21	1
220	213	..	..	717	277	829	36	162	1	71	27
283	276	..	..	385	134	525	44	351	7	128	32
85	163	..	..	534	270	512	44	376	3	74	29
63	72	..	..	204	82	273	15	193	..	45	14
206	205	..	..	95	10	196	21	128	..	50	21
78	89	..	..	337	169	346	17	274	15	45	..
343	296	..	..	641	320	918	234	630	77	169	146
211	200	..	..	180	55	389	2	171	..	193	..
435	393	..	..	486	140	950	49	661	24	234	17
56	66	..	..	186	27	347	176	223	71	99	94
200	174	..	..	295	92	757	280	423	74	270	195
336	311	..	..	382	97	733	83	571	7	113	73
502	450	..	..	446	113	869	86	454	..	341	81
263	234	..	..	322	92	793	28	663	8	58	5
225	218	..	..	404	103	650	190	392	6	137	173
144	142	..	..	47	13	229	2	149	2	78	..
22	20	..	..	44	10	78	9	65	..	12	9
372	336	..	..	224	47	461	246	403	49	34	190
..	..	..	..	317	131	620	379	400	185	166	189
838	798	..	..	806	205	1,369	206	983	90	259	88
599	578	..	..	766	185	1,359	139	755	21	407	96
338	351	..	..	135	35	550	2	309	..	193	2
444	384	..	..	298	105	513	126	249	14	189	76
444	466	..	..	196	31	508	204	355	34	113	163

VILLAGEWISE PRIMARY

5. KALLAKURICHI

Serial Number.	Location Code No.	Name of Village.	WORKERS. III Livestock, Forestry, Fishing, Hunting, Plantations, Orchards and Allied activities.		IV Mining and Quarrying.		(V) Manufacturing, Processing, Servicing and Repairs. (a) Household Industry.		(b) Other than Household Industry.	
			M	F	M	F	M	F	M	F
			(21)	(22)	(23)	(24)	(25)	(26)	(27)	(28)
1	1	Jambadai	..	..	..	..	4	..	..	..
2	2	Sirpadanallur	..	..	..	..	12	..	3	..
3	3	Arkavadi	..	..	..	..	3	..	..	..
4	4	Suthamalai	..	..	..	..	2	..	..	..
5	5	Adhanur	..	..	..	..	1	..	5	..
6	6	Mangalam	..	..	..	..	..	..	5	..
7	7	Irudayampattu	4	..	..	..	7	..	30	..
8	8	Porasapattu	..	..	..	..	12	6	9	..
9	9	Poruvalur	..	..	..	..	..	..	24	5
10	10	Moongilduraipattu	3	..	..	..	8	..	491	..
11	11	Olgalpadi	5	..	..	..	4	..	21	3
12	12	Arulampadi	6	7	1	..	..	..	19	..
13	13	Vadaponparappi	..	..	..	..	1	..	9	..
14	14	Rayasamudram	..	..	..	..	..	..	5	..
15	15	Vadakeeranur	2	..	..	..	1	..	5	..
16	16	Melsiruvalur	..	..	..	..	2	..	62	4
17	17	Manalor	..	..	..	..	..	..	13	..
18	18	Bramakundam	..	..	..	..	11	2	3	..
19	19	Pavunjipattu	3	..	..	..	1	..	2	..
20	20	Lakkinaikanpatti	25	..	..	..	7	2	13	..
21	21	Rangappanur	..	..	..	..	10	..	9	..
22	22	Pudupattu	1	..	..	..	4	..	22	1
23	23	Ravathanallur	3	..	..	..	8	1	22	1
24	24	Puthirampattu	23	2	..	..	14	1	37	..
25	25	Mallapuram	..	..	..	..	..	..	..	..
26	26	Shittanthanagal	..	..	..	..	..	..	..	..
27	27	Urangani	..	..	..	..	3	..	..	3
28	28	Thiyagarajapuram	..	..	..	..	3	1	10	..
29	29	Pootai	9	5	..	..	32	2	5	..
30	30	Arasampattu	35	2	..	..	36	..	19	.
31	31	Kosappadi	..	..	..	..	4	..	9	..
32	32	Samberampattu	..	1	..	..	16	9	15	5
33	33	Poikunam	2	..	..	..	12	2	..	.

CENSUS ABSTRACT—*cont.*

TALUK.

WORKERS.									
VI Construction.		VII Trade and Commerce.		VIII Transport, Storage and Communications.		IX Other Services.		X Non-workers.	
M (29)	F (30)	M (31)	F (32)	M (33)	F (34)	M (35)	F (36)	M (37)	F (38)
..	..	2	1	..	..	5	..	251	600
..	..	12	1	..	..	14	4	263	585
..	..	5	1	..	..	1	..	157	393
..	..	..	..	..	..	6	..	102	250
..	..	2	..	..	..	6	..	74	167
..	..	4	1	..	..	14	2	262	503
..	..	12	1	7	..	27	9	463	1,005
..	..	3	..	2	..	9	1	218	490
..	..	4	1	..	..	4	..	89	285
1	..	54	3	15	2	24	3	479	1,108
2	..	1	1	2	1	11	..	427	933
3	..	4	2	2	..	27	3	444	905
..	..	6	..	3	..	16	1	170	442
4	..	5	..	..	..	4	..	146	325
2	..	8	..	..	..	9	2	252	551
1	..	14	1	1	1	39	5	698	1,257
..	..	5	..	..	..	7	2	224	572
..	..	2	3	2	..	37	3	768	1,561
..	..	..	1	2	1	17	9	180	349
..	..	9	8	..	1	10	..	458	914
4	..	14	2	1	..	11	1	506	1,138
1	..	22	2	2	..	22	2	554	1,222
..	..	17	7	2	..	20	6	495	1,246
8	..	13	1	9	2	17	5	331	789
..	..	..	..	..	..	2	..	127	345
..	..	..	..	1	..	..	..	57	133
..	..	3	1	7	2	11	1	300	466
..	..	6	2	..	..	35	2	385	594
..	..	19	3	17	11	45	7	955	2,034
15	1	32	2	10	13	50	4	737	1,930
14	..	4	..	..	..	17	..	305	856
10	10	11	6	..	..	23	5	331	638
..	..	16	2	..	..	10	3	234	555

VILLAGE WISE PRIMARY

5. KALLAKURICHI

Serial Number.	Location Code No.	Name of Village.	Area of Village in Hectares	Occupied Residential Houses.	Number of Households.	Total Population including Institutional and Houseless Population.		
						P	M	F
(0)	(1)	(2)	(3)	(4)	(5)	(6)	(7)	(8)
34	34	Seshasamudram	437·86	423	439	1,977	970	1,007
35	35	Nedumanur	720·14	453	467	2,080	1,049	1,031
36	36	Katharanjur	694·93	241	294	1,413	738	675
37	37	Sangarapuram	254·59	797	859	4,205	2,176	2,029
38	38	Sundaravalipalayam	236·17	398	407	1,901	958	943
39	39	Pandalam D.	145·20	668	780	3,804	1,953	1,851
40	40	Pandalam A.	443·48	268	336	1,568	822	746
41	41	Olagaudayampattu	176·16	118	120	685	340	345
42	42	Sivapuram	162·04	149	162	786	406	380
43	43	Mookanur	813·73	267	286	1,381	697	684
44	44	Pakkam	925·85	409	434	2,206	1,137	1,069
45	45	Thaluvanthangal	306·96	337	337	1,642	840	802
46	46	Kanagadu	75·49	151	158	992	522	470
47	47	Vadamanmadur	486·38	209	221	1,141	586	555
48	48	Periakolliyur	946·51	303	363	1,562	816	746
49	49	Arumbarampattu	656·51	110	129	691	366	325
50	50 a/c	Sirpandal	982·76	425	481	2,300	1,201	1,099
51	50 b/c	Sirpanadal	209·33	172	194	917	469	448
52	50 c/c	Sirpandal	272·87	421	432	2,007	1,063	944
53	51	Maniandal	340·71	74	117	568	295	273
54	52	Thiruvarangam	284·07	214	225	1,065	553	512
55	53	Kallipadi	280·82	182	185	857	429	428
56	54	Sirupanaiyur	639·50	138	180	859	440	419
57	55	Kadambur	731·40	249	314	1,626	818	808
58	56	Marur	867·18	292	299	1,675	858	817
59	57	Odiandal	193·06	175	206	1,066	562	504
60	58	Eduthanur	357·83	189	190	958	468	490
61	59	Vanapuram	824·53	200	200	986	492	494
62	60	Chinakolliyur	255·87	135	148	720	380	340
63	61	Nagakudi	186·82	94	113	616	319	297
64	62	Athiyur	737·19	373	461	2,184	1,078	1,106
65	63	Kadavanur	768·73	519	539	2,583	1,298	1,285
66	64	Kulathur Inam (S)	454·78	334	336	1,624	834	7 0

CENSUS ABSTRACT—*cont.*

TALUK.

Scheduled Castes.		Scheduled Tribes.		Literate and Educated Persons.		WORKERS. Total Workers (i—ix).		I Cultivators.		II Agricultural Labourers.	
M	F	M	F	M	F	M	F	M	F	M	F
(9)	(10)	(11)	(12)	(13)	(14)	(15)	(16)	(17)	(18)	(19)	(20)
72	74	..	..	229	43	596	117	338	10	212	103
287	317	..	..	267	58	649	123	455	58	170	59
139	150	..	..	345	181	356	40	171	11	63	16
376	351	..	..	1,149	476	1,206	39	458	9	214	10
95	97	..	..	408	176	582	131	445	24	74	95
530	486	..	..	909	329	1,128	69	398	5	320	40
..	..	..	..	330	68	468	58	275	3	135	50
208	209	..	..	162	60	194	6	190	6	..	..
..	..	..	..	110	16	267	18	262	9	5	9
190	203	..	..	185	69	414	323	243	33	150	287
364	320	10	10	252	65	657	5	493	3	129	2
291	252	..	..	340	116	545	354	339	117	196	236
220	201	..	..	231	108	316	25	231	..	63	12
147	145	..	..	144	22	335	4	257	..	67	4
187	173	..	..	324	85	405	63	310	7	44	52
161	148	..	..	77	10	210	1	190	1	18	..
324	391	..	..	352	68	750	62	410	..	289	53
..	..	..	..	94	7	270	15	250	15	13	..
117	98	..	..	266	32	600	93	408	29	178	63
..	..	..	..	28	1	171	42	112	2	48	40
218	202	..	..	226	81	309	18	251	1	29	9
118	115	..	..	247	84	257	20	234	2	11	14
102	98	..	..	169	51	243	..	222	..	..	..
319	288	..	..	259	59	473	3	413	1	1	..
320	291	..	..	256	86	485	5	383	1	75	2
223	213	..	..	254	94	336	95	179	..	87	90
206	206	..	..	120	17	292	215	232	158	46	57
170	174	..	..	221	33	320	157	306	9	1	148
176	147	..	..	58	21	219	41	173	..	43	41
159	145	..	..	102	22	197	59	105	..	69	58
545	580	..	..	302	103	663	241	340	25	197	201
432	403	6	5	350	118	808	155	522	31	188	116
236	203	..	..	370	92	461	46	116	3	248	34

VILLAGEWISE PRIMARY

5. KALLAKURICHI

Serial Number.	Location Code No.	Name of Village.	WORKERS.							
			III Livestock, Forestry Fishing, Hunting, Plantations, Orchards and Allied activities.		IV Mining and Quarrying.		(V) Manufacturing, Processing, Servicing and Repairs.			
							(a) Household Industry.		(b) Other than Household Industry.	
			M	F	M	F	M	F	M	F
			(21)	(22)	(23)	(24)	(25)	(26)	(27)	(28)
34	34	Seshasamudram	4	1	..	..	1	..	19	..
35	35	Nedumanur	..	..	..	..	1	..	5	..
36	36	Katharanjur	..	..	..	..	1	2	27	..
37	37	Sangarapuram	6	..	..	..	2	..	111	1
38	38	Sundaravalipalayam	..	..	..	..	3	1	11	2
39	39	Pandalam D.	15	..	..	..	35	6	87	..
40	40	Pandalam A.	12	2	..	..	10	1	12	..
41	41	Olagaudayampattu	..	..	..	..	..	..	..	..
42	42	Sivapuram	..	..	..	..	..	..	..	..
43	43	Mookanur	..	..	..	..	4	..	..	..
44	44	Pakkam	..	..	..	..	..	..	5	..
45	45	Thaluvanthangal	1	..	..	..	..	..	..	..
46	46	Kanagadu	..	..	..	..	..	..	1	..
47	47	Vadamanmadur	..	..	..	..	2	..	4	..
48	48	Peeriakolliyur	..	..	..	..	2	..	37	..
49	49	Arumbarampattu	..	..	..	..	..	..	..	..
50	50 a/c	Sirpandal	2	3	..	..	7	..	3	1
51	50 b/c	Sirpandal	..	..	..	..	3	..	..	..
52	50 c/c	Sirpandal	2	..	..	..	..	..	1	..
53	51	Maniandal	..	..	..	..	..	..	1	..
54	52	Thiruvarangam	..	..	..	..	..	..	1	..
55	53	Kallipadi	..	..	..	..	..	..	1	..
56	54	Sirupanaiyur	..	..	..	..	..	..	12	..
57	55	Kadambur	..	..	..	..	7	..	6	..
58	56	Marur	..	..	..	..	2	1	..	..
59	57	Odiandal	25	1	..	..	4	..	1	..
60	58	Eduthanur	..	..	..	..	4	..	..	..
61	59	Vanapuram	..	..	..	..	..	..	1	..
62	60	Chinakolliyur	..	..	..	..	..	..	3	..
63	61	Nagakudi	7	..	..	..	2	1	2	..
64	62	Athiyur	25	..	..	..	6	..	14	..
65	63	Kadavanur	6	..	..	..	5	..	27	..
66	64	Kulathur Inam (S)	3	..	..	..	23	1	6	..

CENSUS ABSTRACT—*cont.*

TALUK.

WORKERS									
VI Construction.		VII Trade and Commerce.		VIII Transport, Storage, and Communications.		IX Other Services.		X Non-workers.	
M	F	M	F	M	F	M	F	M	F
(29)	(30)	(31)	(32)	(33)	(34)	(35)	(36)	(37)	(38)
1	..	7	3	..	..	14	..	374	890
..	..	..	..	..	..	18	6	400	908
..	..	31	3	5	1	58	7	382	635
15	..	176	6	58	2	166	11	970	1,990
4	..	13	3	2	..	30	6	376	812
28	..	109	8	17	1	119	9	825	1,782
1	..	7	..	3	..	12	2	355	688
..	..	..	..	..	..	4	..	146	339
..	..	..	..	..	..	..	..	139	362
..	..	..	..	1	..	16	3	283	361
..	..	9	..	1	..	20	..	480	1,064
..	..	4	1	2	—	3	..	295	448
15	13	1	..	..	..	5	..	206	445
..	..	3	..	..	..	2	..	251	551
..	..	4	2	1	..	7	2	411	683
..	..	..	..	..	..	2	..	156	324
1	..	14	..	..	..	24	5	451	1037
..	..	..	..	..	..	4	..	199	433
1	..	6	..	1	..	3	1	463	851
..	..	3	..	..	...	7	...	124	231
..	..	4	6	..	—	24	2	244	494
..	..	1	4	..	—	10	—	172	408
..	..	1	..	1	—	7	—	197	419
5	1	12	..	4	—	25	1	345	805
5	..	3	1	1	—	16	—	373	812
14	2	6	..	1	—	19	2	226	409
..	..	1	...	2	—	7	—	176	275
1	..	3	—	1	—	7	—	172	337
..	..	..	...	—	—	...	—	161	299
..	..	4	...	—	..	8	...	122	238
3	..	22	4	2	..	54	11	415	865
13	3	15	2	4	..	28	3	490	1,130
4	1	9	2	2	..	50	5	373	744

VILLAGEWISE PRIMARY

5. KALLAKURICHI

Serial Number.	Location Code No.	Name of Village.	Area of Village in Hectares.	Occupied Residential Houses.	Number of Households.	Total Population including Institutional and Houseless Population.		
						P	M	F
(0)	(1)	(2)	(3)	(4)	(5)	(6)	(7)	(8)
67	65	Varagur	185·02	83	123	677	336	341
68	66	Thimandal	104·80	38	42	206	106	100
69	67	Arur	198·83	217	217	1,032	493	539
70	68	Kidangudanpattu	193·74	55	62	339	162	177
71	69	Ramarajapuram	221·11	152	152	688	365	323
72	70	Vadasiruvalur	588·18	264	324	1,388	698	690
73	71	Vadasittiandal	452·69	201	201	983	519	464
74	72	Manjaputhur	383·04	309	328	1,588	795	793
75	73	Kilaputtu	223·13	110	118	748	385	363
76	74	Kallerikuppam	236·34	100	100	456	231	225
77	75	Valayampattu	301·42	164	188	816	412	404
78	76	Palayanur	298·44	303	321	1,577	840	737
79	77	Maiyanur	404·82	337	382	2,200	1,105	1,095
80	78	Arasampattu	265·32	70	91	482	240	242
81	79	Viliyur	406·70	622	645	3,468	1,776	1,692
82	80	Sellakkakuppanoor	82·72	..	Uninhabited.		..	..
83	81	Ariyalur	499·65	365	423	1,962	1,009	953
84	82	Endal	232·06	209	211	989	515	474
85	83	Periapagandai	447·95	176	180	915	487	428
86	84	Porpalapatty	262·52	123	127	797	395	402
87	85	Yal	513·31	198	198	1,002	516	486
88	86	Aviriyur	515·75	154	160	880	434	446
89	87	Lagudalar	869·35	412	462	2,352	1,195	1,157
90	88	Keelpadi	584·53	293	349	1,679	884	795
91	89	Noorolai	358·42	178	179	1,010	542	468
92	90	Melapalangur	470·93	224	259	1,172	615	557
93	91 a/b	Sithal	260·33	144	175	863	447	416
94	91 b/b	Sithal	..	..	Reserve Forest.		..	..
95	92 a/b	Peral	379·50	128	165	765	383	382
96	92 b/b	Peral	..	..	Reserve Forest.		..	..
97	93 a/b	Sathaputhiyur	414·20	248	261	1,153	591	562
98	93 b/b	Sathaputhiyur	..	..	Reserve Forest.		..	..
99	94 a/b	Pavanthur	341·03	144	144	662	336	326

CENSUS ABSTRACT—*cont.*

TALUK.

Scheduled Castes.		Scheduled Tribes.		Literate and Educated Persons.		WORKERS					
						Total Workers (i—ix).		I Cultivators.		II Agricultural Labourers.	
M	F	M	F	M	F	M	F	M	F	M	F
(9)	(10)	(11)	(12)	(13)	(14)	(15)	(16)	(17)	(18)	(19)	(20)
174	173	..	..	116	40	183	4	78	..	103	3
..	..	..	..	78	27	67	1	66	1	..	..
103	96	..	..	141	34	335	97	202	2	122	95
83	101	..	..	39	9	101	9	75	4	26	5
17	30	..	..	181	73	204	78	84	3	17	33
197	187	..	..	262	73	423	..	267	..	116	..
163	138	..	..	240	66	309	79	83	1	207	77
323	299	..	..	332	119	457	22	379	1	30	17
197	178	..	..	90	23	202	77	71	2	117	72
27	30	..	..	66	8	154	4	120	..	16	2
81	75	..	..	190	54	267	87	191	27	39	51
181	193	..	..	371	150	443	35	339	..	68	32
171	164	..	..	304	121	581	19	478	6	52	9
20	19	..	..	65	24	158	1	135	..	3	..
220	205	..	..	716	483	939	39	708	6	181	20
..	..	..	..	..	..	Uninhabited.		..	..	..	..
257	228	..	..	399	165	611	225	388	175	118	47
284	264	..	..	182	57	319	40	193	5	77	17
227	193	..	..	204	57	312	5	261	1	25	..
88	94	..	..	179	86	230	23	144	2	59	19
224	205	..	..	150	61	280	8	166	2	97	6
142	146	..	..	90	35	252	..	204	..	44	..
374	376	..	..	214	29	704	162	615	48	48	109
152	140	..	..	182	17	566	184	450	64	90	120
255	207	..	..	205	72	288	65	216	2	49	60
232	193	..	..	212	92	374	122	193	1	171	119
146	143	..	..	198	74	238	3	222	1	..	..
..	..	..	..	..	..	Reserve Forest.		..	..	..	..
216	209	..	..	99	18	227	48	175	10	29	38
..	..	..	..	..	..	Reserve Forest.		..	..	..	..
96	93	..	..	90	8	386	24	284	3	85	21
..	..	..	..	..	..	Reserve Forest.		..	..	..	..
138	129	..	..	105	34	210	9	160	1	32	6

VILLAGEWISE PRIMARY

5. KALLKURICHI

Serial Number.	Location Code No.	Name of Village.	WORKERS.							
			III Livestock, Forestry, Fishing, Hunting Plantations, Orchards and Allied activities.		IV Mining and Quarrying.		(V) Manufacturing, Processing Servicing and Repairs. (a) Household Industry.		(b) Other than Household Industry.	
			M	F	M	F	M	F	M	F
			(21)	(22)	(23)	(24)	(25)	(26)	(27)	(28)
67	65	Varagur	..	..	..	..	..	..	1	..
68	66	Thimandal	..	..	..	..	..	..	..	..
69	67	Arur	..	..	..	..	1	..	1	..
70	68	Kidangudanpattu	..	..	..	..	..	..	..	..
71	69	Ramarajapuram	3	..	..	..	70	31	9	1
72	70	Vadasiruvalur	..	..	..	..	2	..	2	..
73	71	Vadasittiandal	..	..	..	..	..	..	2	..
74	72	Manjaputhur	7	..	..	..	..	..	3	..
75	73	Kilapattu	..	..	..	..	1	..	..	..
76	74	Kallerikuppam	6	1	..	..	5	..	3	..
77	75	Valayampattu	26	3	..	..	..	..	3	..
78	76	Palayanur	5	1	..	..	3	..	2	..
79	77	Maiyanur	1	1	..	..	15	..	3	..
80	78	Arasampatty	..	..	..	..	10	..	5	..
81	79	Viliyur	..	..	..	..	11	1	3	..
82	80	Sellakkakuppanoor	..	..	Uninhabited.		..	..	..	..
83	81	Ariyalur	4	..	..	..	7	..	22	..
84	82	Endal	..	..	..	..	1	..	5	..
85	83	Periapagandai	..	..	..	..	3	..	1	..
86	84	Porpalapatty	4	1	..	..	6	..	..	..
87	85	Yal	1	..	..	..	2	..	3	..
88	86	Aviriyur	..	..	..	..	1	..	..	..
89	87	Lagudalar	6	1	..	..	1	..	7	..
90	88	Keelpadi	..	..	..	..	1	..	6	..
91	89	Noorolai	..	..	..	..	4	..	1	2
92	90	Melapalangur	..	..	..	..	..	..	..	..
93	91 a/b	Sithal	1	..	..	..	..	..	1	..
94	91 b/b	Sithal	..	..	Reserve Forest.		..	..	..	..
95	92 a/b	Peral	..	..	..	..	12	..	1	..
96	92 b/b	Peral	..	..	Reserve Forest.		..	..	..	..
97	93 a/b	Sathaputhiyur	..	..	..	..	1	..	5	..
98	93 b/b	Sathaputhiyur	..	..	Reserve Forest		..	..	..	..
99	94 a/b	Pavanthur	..	..	..	..	1	..	4	..

CENSUS ABSTRACT—*cont.*

TALUK.

WORKERS.									
VI Construction.		VII Trade and Commerce.		VIII Transport, Storage and Communications.		IX Other Services.		X Non-workers.	
M	F	M	F	M	F	M	F	M	F
(29)	(30)	(31)	(32)	(33)	(34)	(35)	(36)	(37)	(38)
..	..	..	..	..	—	1	1	153	337
..	..	..	..	..	—	1	—	39	99
..	..	..	..	1	..	8	..	158	442
..	..	..	..	..	..	..	..	61	168
..	..	16	7	..	..	5	3	161	245
2	..	4	..	1	..	29	..	275	690
..	..	1	..	..	..	16	1	210	385
1	..	7	1	2	..	28	3	338	771
..	..	6	3	..	..	7	..	183	286
1	..	1	..	..	..	2	1	77	221
1	..	3	5	..	..	4	1	145	317
2	..	6	1	..	..	18	1	397	702
7	..	3	1	3	..	19	2	524	1,076
..	..	..	..	—	..	5	1	82	241
1	..	4	..	2	..	29	12	837	1,653
..	..	..	..	Uninhabited.		..	..	..	..
3	..	21	..	3	1	45	2	398	728
19	10	5	1	2	..	17	7	196	434
7	..	4	..	1	..	10	4	175	423
6	..	3	..	..	..	8	1	165	379
3	..	2	—	—	—	6	—	236	478
..	..	—	—	—	—	3	—	182	446
3	—	13	1	—	—	11	3	491	995
..	—	7	—	—	—	12	—	318	611
4	..	5	—	2	—	7	1	254	403
..	—	2	—	—	—	8	2	241	435
6	..	3	—	—	—	5	2	209	413
..	..	—	..	Reserve Forest.		—	..	—	—
..	..	1	..	1	..	8	..	156	334
..	..	..	..	Reserve Forest.		..	..	..	..
..	..	7	..	1	..	3	..	205	538
..	..	..	..	Reserve Forest.		..	..	..	..
..	..	3	1	2	..	8	1	126	317

VILLAGEWISE PRIMARY

5. KALLAKURICHI

Serial Number	Location Code No.	Name of Village.	Area of Village in Hectares.	Occupied Residential Houses.	Number of Household.	Total Population including Institutional and Houseless Population.		
						P	M	F
(9)	(1)	(2)	(3)	(4)	(5)	(6)	(7)	(8)
100	94 b/b	Pavanthur	..	Reserve Forest.		..	..	..
101	95 a/b	Pasar	1,381·47	572	619	2,885	1,505	1,380
102	95 b/b	Pasar	..	Reserve Forest.		..	..	..
103	96 a/b	Rishivendiam	700·53	755	921	4,092	2,085	2,007
104	96 b/b	Rishivendiam	..	Reserve Forest.		..	..	..
105	97	Vengalam	346·37	119	171	768	395	373
106	98	Munialai	440·11	259	282	1,398	701	697
107	99	Privudayampattu	121·72	125	164	888	442	446
108	100	Aliyabath	488·04	39	41	193	101	92
109	101	Mandagapadi	346·63	208	227	1,170	590	580
110	102	Mottiyum	294·14	125	144	605	297	308
111	103a/b	Anthiyur	438·81	132	191	848	463	385
112	103b/b	Anthiyur	..	Reserve Forest.		..	..	..
113	104a/b	Kunniyur	499·82	228	228	1,103	568	535
114	104b/b	Kunniyur	..	Reserve Forest.		..	..	..
115	105a/b	Udayampattu	231·15	229	229	947	457	490
116	105b/b	Udayampattu	..	Reserve Forest.		..	..	..
117	106	Periayamambattu	283·22	1,166	1,235	6,044	3,155	2,889
118	107	Pukkulam	356·15	261	261	1,034	521	513
119	108	Vilakkur	361·26	283	284	1,300	630	670
120	109	Thiyagai	516·82	111	190	997	475	522
121	110	Chinnamampattu	218·35	240	245	1,088	540	548
122	111	Molvazhai	600·14	86	111	633	315	318
123	112	Thennerikuppam	142·42	50	64	302	145	157
124	113	Thimmalai	394·87	210	279	1,329	673	656
125	114	Vazhavandankuppam	147·05	95	114	562	289	273
126	115	Siruval	255·91	150	152	696	353	343
127	116	Poriyur	170·45	60	71	275	138	137
128	117	Sirunagalur	280·34	192	207	842	420	422
129	118	Kudianallur	666·71	312	313	1,351	683	668
130	119	Somanathapuram	92·10	73	74	320	152	168
131	120	Ninnaiyur	338·09	179	264	1,134	557	577
132	121	Kottiyur	446·33	153	222	949	478	471

CENSUS ABSTRCT—*cont*

TALUK.

Scheduled Castes.		Scheduled Tribes.		Literate and Educated Persons.		WORKERS: Total Workers (i—ix).		I Cultivators.		II Agricultural Labourers.	
M	F	M	F	M	F	M	F	M	F	M	F
(9)	(10)	(11)	(12)	(13)	(14)	(15)	(16)	(17)	(18)	(19)	(20)
..	..	..	..	..	Reserve Forest.	..	..	..	..	..	..
402	354	..	..	280	44	918	147	754	18	117	129
..	..	..	..	..	Reserve Forest.	..	..	..	..	..	..
276	263	..	..	890	369	1,272	207	794	41	284	146
..	..	..	..	..	Reserve Forest.	..	..	..	..	..	..
224	193	..	..	103	33	238	63	189	..	42	62
291	298	..	..	190	36	411	22	290	..	84	22
237	224	..	..	135	11	262	..	213	..	43	..
..	..	..	..	54	8	56	1	54	..	1	1
280	244	..	..	168	43	359	36	255	22	75	14
134	148	..	..	119	39	194	61	86	7	88	54
183	142	..	..	137	31	268	8	220	5	34	3
..	..	..	..	..	Reserve Forest.	..	..	..	..	..	..
111	109	..	..	192	31	302	10	251	3	26	4
..	..	..	..	..	Reserve Forest.	..	..	..	..	..	..
350	374	..	..	79	29	316	..	269	..	41	..
..	..	..	..	..	Reserve Forest.	..	..	..	..	..	..
699	631	..	..	1,761	855	1,689	81	670	13	163	27
124	112	..	..	120	23	364	1	263	..	44	..
291	322	..	..	198	63	395	2	378	2	..	..
251	282	..	..	139	34	256	109	150	..	90	109
77	89	..	..	217	35	322	14	278	4	28	8
..	..	..	..	116	45	171	87	133	55	36	32
..	..	..	..	32	10	91	38	67	..	23	38
472	456	16	12	177	35	411	110	186	1	143	101
..	..	..	..	186	71	205	..	190	..	13	..
176	173	..	..	91	34	229	..	179	..	48	..
48	56	..	..	63	13	100	..	88	..	..	..
177	181	..	..	150	62	286	44	186	9	78	35
403	382	..	..	221	40	424	102	316	3	92	98
38	45	..	..	57	17	99	64	78	2	16	61
220	231	..	..	189	29	382	156	169	2	184	150
235	261	..	..	130	17	305	9	240	7	40	1

VILLAGEWISE PRIMARY

5. KALLAKURICHI

Serial Number.	Location Code No.	Name of Village.	WORKERS. III Livestock, Forestry, Fishing, Hunting, Plantations, Orchards and Allied activities.		IV Mining and Quarrying.		(V) Manufacturing, Processing, Servicing and Repairs. (a) Household Industry.		(b) Other than Household Industry.	
			M	F	M	F	M	F	M	F
			(21)	(22)	(23)	(24)	(25)	(26)	(27)	(28)
100	94 b/b	Pavanthur	..	..	..	..	Reserve Forest.		..	..
101	95 a/b	Pasar	..	..	..	..	3	..	3	..
102	95 b/b	Pasar	..	..	..	..	Reserve Forest.		..	..
103	96 a/b	Rishivendiam	30	4	..	..	24	2	19	..
104	96 b/b	Rishivendiam	..	..	..	..	Reserve Forest.		..	..
105	97	Vengalam	..	..	..	..	1	..	..	..
106	98	Munialai	..	..	..	..	5	..	1	..
107	99	Privudayampattu	..	..	..	..	..	..	2	..
108	100	Aliyabath	..	..	..	..	..	..	..	..
109	101	Mandagapadi	1	..	..	..	1	..	3	..
110	102	Mottiyum	..	..	..	..	..	..	4	..
111	103 a/b	Anthiyur	..	..	..	..	2	..	..	..
112	103 b/b	Anthiyur	..	..	..	..	Reserve Forest.		..	..
113	104 a/b	Kumiyur	2	..	..	..	4	..	3	..
114	104 b/b	Kumiyur	..	..	..	..	Reserve Forest.		..	..
115	105 a/b	Udayampattu	..	..	..	..	1	..	1	..
116	105 b/b	Udayampattu	..	..	..	..	Reserve Forest.		..	..
117	106	Periyambattu	14	..	..	..	20	1	136	2
118	107	Pukkulam	2	..	..	..	12	..	5	..
119	108	Vilakkur	..	..	..	..	6	..	..	..
120	109	Thiyagai	..	..	..	..	..	..	14	..
121	110	Chinnamanapattu	..	..	..	..	2	..	3	..
122	111	Molvazhai	..	..	..	..	..	..	..	..
123	112	Thennaikuppam	..	..	..	..	..	..	..	..
124	113	Thimmalai	34	7	..	..	4	..	10	..
125	114	Vazhavandankuppam	..	..	..	..	1	..	1	..
126	115	Siruval	..	..	..	..	..	..	..	..
127	116	Periyur	..	..	..	..	..	..	1	..
128	117	Sirunagalur	1	..	..	..	6	..	5	..
129	118	Kudianallur	..	..	..	..	..	..	4	1
130	119	Somanathapuram	..	..	..	..	..	..	1	..
131	120	Nimmayur	2	..	..	..	1	..	5	..
132	121	Kottiyur	4	..	..	..	..	..	4	..

CENSUS ABSTRCT—*cont.*

TALUK.

WORKERS.									
VI Construction.		VII Trade and Commerce.		VIII Transport, Storage and Communications.		IX Other Services.		X Non-workers.	
M	F	M	F	M	F	M	F	M	F
(29)	(30)	(31)	(32)	(33)	(34)	(35)	(36)	(37)	(38)
..	..	..	..	Reserve Forest.		..	..	..	..
1	..	17	..	..	..	23	..	587	1,233
..	..	..	..	Reserve Forest.		..	..	—	—
14	6	30	2	11	..	66	6	813	1,800
..	..	..	..	Reserve Forest.		..	..	..	..
..	..	..	..	2	..	4	1	157	310
3	..	8	..	1	..	19	..	290	675
..	..	..	..	..	..	4	..	180	446
..	..	..	..	..	..	1	—	45	91
6	..	3	..	..	..	15	..	231	544
..	..	2	..	3	..	11	..	103	247
..	..	1	..	..	..	11		195	377
..	..	..	..	Reserve Forest.		..	..	..	..
..	..	4	1	5	2	7	..	266	525
..	..	..	..	Reserve Forest.		..	—	..	..
..	..	..	..	..	..	4	..	141	490
..	..	..	..	Reserve Forest.		..	..	..	..
15	..	298	10	73	..	300	28	1,466	2,808
12	..	13	1	4	..	9	..	157	512
..	..	5	..	1	..	5	..	235	668
..	..	1	..	..	..	1	..	219	413
..	..	2	2	1	..	8	..	218	534
..	..	..	..	..	..	2	..	144	231
..	..	..	..	..	..	1	..	54	119
8	.	3	..	..	..	23	1	262	546
..	..	..	..	..	..	..	..	84	273
..	..	2	..	..	..	..	..	124	343
2	..	1	..	..	..	8	..	38	137
..	..	2	..	1	..	7	..	134	378
..	..	4	..	..	..	8	..	259	566
..	..	2	..	1	..	1	1	53	104
2		3	1	2	..	14	3	175	421
1	..	7	..	..	..	9	1	173	462

VILLAGEWISE PRIMARY

5. KALLAKURICHI

Serial Number.	Location Code No.	Name of Village.	Area of Village in Hectares.	Occupied Residential Houses.	Number of Households.	Total Population including Institutional and Houseless Population.		
						P	M	F
(0)	(1)	(2)	(3)	(4)	(5)	(6)	(7)	(8)
133	122	Gurupeedapuram	552·28	211	272	1,113	546	567
134	123	Koonthanur	521·52	113	126	490	246	244
135	124	Kachikudi	280·83	106	150	595	298	297
136	125	Eranji	579·05	190	215	872	446	426
137	126	Sithathur	499·59	130	151	612	308	304
138	127	Udayanachi	664·89	259	307	1,323	654	669
139	128	Kuthakudi	998·40	528	566	2,371	1203	1,168
140	129 a/b	Kongarayapalayam	440·56	334	476	2,100	1,011	1,089
141	129 b/b	Kongarayapalayam	999·61	377	419	1,822	957	865
142	130	Kandachimangalam	273·51	201	210	1,044	534	510
143	131	Vengaivadi	573·30	175	233	1,009	504	505
144	132 a/b	Sithalur	805·77	346	351	1,543	759	784
145	132 b/b	Sithalur	493·14	305	305	1,271	635	636
146	133	Vadapondi	219·83	97	100	471	213	258
147	134	Nagalur	642·74	333	374	1,612	802	810
148	135	Viruganur	268·22	549	549	2,543	1,320	1,223
149	136	Mudianur	577·68	475	515	2,190	1,089	1,101
150	137	Madam	195·38	148	159	733	359	374
151	138	Prithivimangalam	1,173·88	508	523	2,501	1,229	1,272
152	139 a/b	Vaduthorasalur	856·48	431	564	2,654	1,392	1,262
153	139 b/b	Vaduthorasalur			Reserve Forest.		..	..
154	140 a/b	Peelamedu	493·61	303	310	1,310	681	629
155	140 b/b	Peelamedu			Reserve Forest.		..	..
156	141 a/b	Kaliyanallur	626·81	255	255	1,008	517	491
157	141 b/b	Kaliyanallur			Reserve Forest.		..	..
158	142	Veerasolapuram	1,255·60	491	491	2,448	1,205	1,243
159	143	Madur	326·02	276	285	1,245	625	620
160	144	Karur	508·99	164	164	753	376	377
161	145	Niraimathi	423·81	156	247	1,207	611	596
162	146	Nilamangalam	533·02	414	491	2,217	1,094	1,123
163	147	Peruvangur	424·52	222	304	1,450	714	736
164	148	Thandalai	1,073·43	425	458	2,240	1,131	1,109
165	149	Solankuruchi	734·43	368	562	2,813	1,446	1,367

CENSUS ABSTRACT—*cont.*

TALUK.

Scheduled Castes.		Scheduled Tribes.		Literate and Educated Persons.		WORKERS. Total Workers (i–ix).		I Cultivators.		II Agricultural Labourers.	
M	F	M	F	M	F	M	F	M	F	M	F
(9)	(10)	(11)	(12)	(13)	(14)	(15)	(16)	(17)	(18)	(19)	(20)
205	223	..	..	179	43	342	96	253	15	56	74
76	75	..	..	109	45	166	89	100	4	50	83
106	114	..	..	115	17	194	80	99	20	76	58
219	214	..	..	225	49	247	46	151	15	54	29
133	129	..	..	137	54	219	89	131	15	63	72
166	160	..	..	233	64	384	40	234	27	122	5
550	557	..	..	569	151	695	31	481	15	75	10
334	346	..	..	325	85	636	139	498	44	128	90
238	211	..	..	223	33	566	138	353	38	132	95
106	103	..	..	216	39	335	41	236	4	63	36
222	232	..	..	176	48	300	2	272	2	5	..
273	263	..	..	122	37	502	414	457	386	36	28
125	129	..	..	226	47	421	231	367	197	29	33
80	96	..	..	78	40	131	7	97	2	27	5
328	347	..	..	330	116	526	66	220	12	229	38
464	397	..	..	666	176	841	187	258	106	501	81
375	383	..	..	493	158	702	277	367	26	269	243
282	300	..	..	135	33	197	24	161	..	28	24
383	417	..	..	196	70	720	547	508	16	193	525
458	450	..	..	506	102	786	141	479	23	203	106
..	..	..	..		Reserve Forest.		—	..	..	..	..
264	216	..	..	148	30	413	174	268	10	109	153
..	..	..	..		Reserve Forest.		..	..	..	..	..
123	118	..	..	102	10	319	28	273	20	36	7
..	..	..	..		Reserve Forest.		..	..	..	..	..
373	396	..	..	526	130	767	3	576	..	91	1
276	282	..	..	205	59	367	37	287	13	55	21
310	318	..	..	130	33	242	15	119	1	104	12
298	309	..	..	112	27	368	32	282	12	68	17
435	444	..	..	456	140	619	237	314	69	200	146
414	397	..	..	221	76	444	48	241	1	149	40
273	273	..	..	351	92	699	8	567	..	73	1
444	424	..	..	589	185	789	57	549	26	151	26

VILLAGEWISE PRIMARY

5. KALLAKURICHI

Serial Number.	Location Code No.	Name of Village.	WORKERS.							
			III Livestock, Forestry, Fishing, Hunting, Plantations, Orchards and Allied activities.		IV Mining and Quarrying.		(V) Manufacturing, Processing, Servicing and Repairs.			
							(a) Household Industry.		(b) Other than Household Industry.	
			M	F	M	F	M	F	M	F
			(21)	(22)	(23)	(24)	(25)	(26)	(27)	(28)
133	122	Gurupeedapuram	..	..	..	..	12	..	2	..
134	123	Koonthanur	3	..	..	..	..	..	1	..
135	124	Kachikudi	..	..	..	..	5	..	..	..
136	125	Eranji	..	..	..	..	10	..	2	..
137	126	Sithathur	..	..	..	..	14	..	..	..
138	127	Udayanachi	..	..	..	..	11	..	3	2
139	128	Kuthakudi	4	..	..	..	13	..	10	..
140	129 a/b	Kongarayapalayam	..	..	..	..	..	..	..	..
141	129 b/b	Kongarayapalayam	2	..	..	..	11	..	35	..
142	130	Kandachimangalam	..	..	..	..	..	..	6	1
143	131	Vengaivadi	..	..	..	..	..	..	6	..
144	132 a/b	Sithalur	..	..	..	..	..	..	1	..
145	132 b/b	Sithalur	..	..	..	..	..	..	..	..
146	133	Vadapondi	..	..	..	..	..	..	..	..
147	134	Nagalur	5	..	..	..	3	..	11	..
148	135	Viruganur	..	..	..	..	..	..	33	..
149	136	Mudianur	..	..	..	..	14	..	2	..
150	137	Madam	..	..	..	..	..	..	1	..
151	138	Prithivimangalam	..	..	..	..	..	..	2	..
152	139 a/b	Vaduthorasalur	4	..	..	..	..	..	25	1
153	139 b/b	Vaduthorasalur	..	..	..	Reserve Forest.		..	..	..
154	140 a/b	Peelamedu	..	..	..	..	17	3	..	..
155	140 b/b	Peelamedu	..	..	..	Reserve Forest.		..	..	..
156	141 a/b	Kaliyanallur	..	..	..	..	..	..	..	..
157	141 b/b	Kaliyanallur	..	..	..	Reserve Forest.		..	..	..
158	142	Veerasolapuram	17	..	..	..	3	..	24	..
159	143	Madur	5	..	..	..	3	..	2	..
160	144	Karur	1	..	..	..	4	..	..	..
161	145	Niraimathi	..	..	..	..	7	2	2	..
162	146	Nilamangalam	11	3	..	..	13	..	14	2
163	147	Peruvangur	8	1	..	..	8	.	2	.
164	148	Thandalai	..	..	..	..	17	..	1	..
165	149	Soiankurichi	1	..	..	..	8	1	6	.

CENSUS ABSTRACT—*cont.*

TALUK.

WORKERS									
VI Construction.		VII Trade and Commerce.		VIII Transport. Storage and Communications.		IX Other Services.		X Non-workers.	
M	F	M	F	M	F	M	F	M	F
(29)	(30)	(31)	(32)	(33)	(34)	(35)	(36)	(37)	(38)
..	..	2	..	..	..	17	7	204	471
..	..	..	1	2	..	10	1	80	155
..	..	..	..	6	..	8	2	104	217
4	..	2	1	6	..	18	1	199	380
..	..	2	..	..	..	9	2	89	215
..	..	4	5	1	..	9	1	270	629
11	..	31	1	16	..	54	5	508	1,137
..	..	1	..	1	..	8	5	375	950
10	1	5	2	1	..	17	2	391	727
13	..	10	..	1	..	6	..	199	469
..	..	2	..	4	..	11	..	204	503
..	..	3	..	1	..	4	..	257	379
..	..	1	..	..	..	24	1	214	405
..	..	..	..	..	..	7	..	82	251
..	..	17	8	3	..	38	8	276	744
2	..	10	..	2	..	35	..	479	1,036
6	..	6	..	2	..	36	3	387	824
..	..	2	..	..	..	5	..	162	350
..	..	3	..	3	..	11	6	509	725
1	..	5	4	..	..	69	7	606	1,121
..	..	..	Reserve Forest.		..	..	..	..	..
..	..	4	1	1	..	14	2	268	455
..	..	..	Reserve Forest.		..	..	..	..	..
..	..	2	..	1	..	7	1	198	463
..	..	..	Reserve Forest.		..	..	..	..	..
4	..	11	..	5	..	36	2	438	1,240
..	..	4	1	2	..	9	2	258	583
..	..	1	2	3	..	5	..	134	362
..	..	1	..	2	..	6	1	243	564
12	3	12	8	1	..	42	6	475	886
..	..	3	..	..	..	33	6	270	688
..	..	6	1	2	..	33	6	432	1,101
..	..	8	2	2	..	64	2	657	1,313

VILLAGEWISE PRIMARY

5. KALLAKURICHI

Serial Number.	Location Code No.	Name of Village.	Area of Village in Hectares.	Occupied Residential Houses	Number of Households	Total Population including Institutional and Houseless Population.		
						P	M	F
(0)	(1)	(2)	(3)	(4)	(5)	(6)	(7)	(8)
166	150	Pallagacheri	1,040·59	609	619	2,411	1,269	1,142
167	151	Velanandal	275·96	145	179	905	446	459
168	152	Pallipattu	496·41	223	228	920	474	446
169	153	Sitheripattu	350·95	88	114	547	290	257
170	154	Palayasiruvangur	931·29	370	415	1,959	984	975
171	155	Panamanatham	565·63	236	236	1,133	551	582
172	156	Neivenatham	360·66	..	Uninhabited.		..	..
173	157	Anaiyara kottalam	290·13	54	54	287	145	142
174	158	Agarakottalam	287·86	199	256	1,450	723	727
175	159	Vanivandal	249·18	119	160	754	385	369
176	160	Silurangur	1,103·37	680	848	4,285	2,210	2,075
177	161	Mamandal	184·15	259	311	1,507	775	732
178	162	Somandarkudi	219·26	235	237	1,108	546	562
179	163	Vannajur	123·53	188	189	912	452	460
180	164	Mohur	567·37	250	281	1,410	744	666
181	165	Eravaipattinam	626·73	256	275	1,213	601	612
182	166	Sembadakurichi	208·91	186	200	911	468	443
183	167	Alambalam	300·60	197	330	1,681	892	789
184	168 a/b	Arivapermanur	286·49	186	186	987	497	490
185	168 b/b	Ariyapermarur	274·91	238	281	1,353	708	645
186	169	Pomparapattu	221·47	122	122	555	286	269
187	170	Thirukanakyur	570·89	170	180	827	414	413
188	171	Alathathur	1,888·09	703	704	3,307	1,665	1,642
189	172	Murarpathu	328·33	389	438	2,099	1,053	1,046
190	173	Melapttu	408·24	226	256	1,125	571	554
191	174	Solampattu	878·21	392	489	2,267	1,146	1,121
192	175	Thavadipattu	377·08	240	266	1,235	635	600
193	176	Madavacheri	827·97	447	687	3,361	1,686	1,675
194	177	Palrampattu	267·62	272	281	1,221	614	607
195	178	Mathur	816·07	553	578	2,571	1,291	1,280
196	179	Manmalai	606·48	310	389	1,890	941	949
197	180a/b	Karadichittur	1,139·48	590	555	3,029	1,526	1,503
198	180b/b	Karadichittur	366·40	263	332	1,648	821	827

CENSUS ABSTRACT—*cont.*

TALUK.

Scheduled Castes.		Scheduled Tribes.		Literate and Educated persons.		WORKERS. Total Workers (i—ix).		I Cultivators.		II Agricultural Labourers.	
M	F	M	F	M	F	M	F	M	F	M	F
(9)	(10)	(11)	(12)	(13)	(14)	(15)	(16)	(17)	(18)	(19)	(20)
267	256	..	..	525	172	807	27	300	10	456	17
244	242	..	..	156	46	258	65	52	..	197	65
130	130	..	..	128	34	286	67	252	30	24	37
54	43	..	..	125	56	181	58	117	9	41	42
437	424	..	..	378	183	607	151	299	9	196	112
272	274	..	..	186	62	361	56	171	1	134	41
..	..	..	..	..	Uninhabited			..	..	..	..
83	76	..	..	40	3	89	9	46	..	37	8
53	49	..	..	214	61	434	38	190	29	223	5
65	64	..	..	105	19	218	34	123	23	86	11
657	647	2	..	913	316	1,175	283	473	94	562	275
189	172	..	..	218	39	419	11	120	1	248	5
14	9	1	..	278	128	314	9	166	..	70	2
189	188	..	..	206	67	238	85	92	2	107	81
406	382	..	..	273	29	337	193	225	3	77	190
131	122	..	..	214	47	377	177	226	15	94	131
178	161	..	..	145	37	295	58	201	7	74	51
659	584	..	..	294	75	549	226	159	23	352	196
..	..	..	..	272	129	309	1	26	..	269	1
467	447	..	..	148	29	385	47	213	12	148	35
..	..	..	—	93	17	178	103	82	50	84	51
90	82	..	..	113	26	238	66	184	37	37	29
386	377	—	—	548	137	1,028	98	780	27	185	64
302	296	..	..	358	123	553	8	406	7	92	—
178	169	..	..	145	33	343	183	286	..	40	179
285	285	—	—	367	130	661	80	428	13	119	59
258	237	..	..	146	33	409	147	302	28	78	112
63	64	..	..	713	120	1,020	40	748	7	138	27
289	294	..	..	126	13	388	16	279	1	95	14
606	575	..	..	388	92	843	623	669	475	129	147
293	290	..	..	232	40	577	31	503	8	41	23
427	460	..	..	379	65	905	266	748	195	81	65
230	237	..	..	235	34	487	140	318	18	104	110

VILLAGEWISE PRIMARY

5. KALL - KURICHI

Serial Number.	Location Code No.	Name of Village.	WORKERS. III Livestock, Forestry, Fishing, Hunting, Plantations, Orchards and Allied activities		IV Mining and Quarrying.		(V) Manufacturing, Processing, Servicing and Repairs. (a) Household Industry.		(b) Other than Household Industry.	
			M	F	M	F	M	F	M	F
			(21)	(22)	(23)	(24)	(25)	(26)	(27)	(28)
166	150	Pallagacheri	..	..	..	..	..	..	15	..
167	151	Velanandal	..	..	..		2	..		
168	152	Pallipattu	..	..	..	..	2	..	..	.
169	153	Sitheripattu	1	..	..	..	2	..	10	.
170	154	Palayasiruvangur	43	10	..	..	15	..	15	2
171	155	Panamanatham	4	6	..	..	12	..	12	2
172	156	Neivanatham	..	..	..	Uninhabited		..	..	..
173	157	Anagaraikottalam	..	..	..	..	..	..	..	..
174	158	Agarakottalam	..	..	..	..	1	..	8	1
175	159	Vanivandal	..	..	..	..	3	..	2	..
176	160	Silurangur	4	..	..	..	1	..	42	2
177	161	Mamandal	17	..	..	..	1	..	17	1
178	162	Somandarkudi	1	..	..	..	..	..	18	..
179	163	Vannajur	..	..	..	..	6	1	1	..
180	164	Mohur	..	..	..	..	15	..	3	..
181	165	Eravaipattianam	3	1	..	..	4	..	5	..
182	166	Sembadakurichi	2	..	..	..	9	..	1	..
183	167	Alambalam	..	..	..	..	8	4	5	..
184	168a/b	Ariyapermanur	..	..	..	..	..	..	7	..
185	168b/b	Ariyapermanur	..	..	..	..	3	..	3	..
186	169	Pomparapattu	2	..	..	..	2	..	..	..
187	170	Thirukanakyur	..	..	..	..	..	..	9	..
188	171	Alathathur	1	..	..	..	6	1	10	..
189	172	Murarpathu	..	..	..	..	3	..	8	..
190	173	Melapattu	1	..	..	..	2	..	1	..
191	174	Solampattu	20	3	..	..	14	..	18	2
192	175	Thavadipattu	5	1	..	..	..	..	5	1
193	176	Madavacheri	..	..	..	..	75	..	12	4
194	177	Palrampattu	..	..	..	..	6	..	..	..
195	178	Mathur	..	..	..	..	17	..	..	..
196	179	Marmalai	1	..	..	..	7	..	3	..
197	180a/b	Karadichittur	..	..	..	..	12	..	18	1
198	180b/b	Karadichittur	11	2	..	..	6	..	7	..

CENSUS ABSTRACT—*cont.*

TALUK.

WORKERS									
VI Construction.		VII Trade and Commerce.		VIII Transport, Storage and Communications.		IX Other Services		X Non-workers.	
M	F	M	F	M	F	M	F	M	F
(29)	(30)	(31)	(32)	(33)	(34)	(35)	(36)	(37)	(38)
1	..	7	..	3	..	25	..	462	1,115
..	..	..	..	..	..	7	..	188	394
..	..	5	..	..	..	3	..	188	379
4	2	1	4	..	..	5	1	109	199
11	4	9	4	1	..	20	5	377	824
4	2	5	2	3	..	16	2	190	526
—	—	—	—	Uninhabited.		..	..	..	..
1	..	..	..	1	..	4	1	56	133
..	..	1	1	..	..	11	2	289	689
..	..	4	..	..	..	..	..	167	335
..	..	19	1	2	..	72	11	1,035	1,692
..	..	4	1	4	3	8	..	356	721
18	..	10	..	6	..	25	7	232	553
..	..	5	..	..	..	27	1	214	375
..	..	6	..	3	..	8	..	407	473
32	22	3	6	1	..	9	2	224	435
..	..	..	..	1	..	7	..	173	385
..	..	6	..	1	..	18	3	343	563
..	..	..	—	2	—	5	—	188	489
1	..	4	—	1	..	12	—	323	598
..	..	3	—	—	—	5	2	108	166
1	..	—	—	—	—	7	—	176	347
2	..	10	1	2	..	32	5	637	1,544
1	..	6	—	3	—	34	1	500	1,038
..	..	5	3	..	..	8	1	228	371
17	..	14	2	2	..	29	1	485	1,041
1	..	5	3	..	1	13	1	226	453
3	..	10	1	1	..	33	1	666	1,635
..	..	5	—	—	—	3	1	226	591
..	..	4	..	2	..	22	1	448	657
2	..	10	..	..	..	10	—	364	918
..	..	9	1	1	..	36	4	621	1,237
6	4	12	2	2	..	21	4	334	687

VILLAGEWISE PRIMARY

5. KALLAKURICHI

Serial Number	Location Code No.	Name of Village.	Area of Village in Hectares.	Occupied Residential Houses.	Number of Households.	Total Population including Institutional and Houseless Population.		
						P	M	F
(0)	(1)	(2)	(3)	(4)	(5)	(6)	(7)	(8)
199	181	Chellampattu	808·87	219	365	1,509	754	755
200	182	Eduthavainatham	1,246·83	740	752	3,439	1,749	1,690
201	183	Parigam	867·10	316	404	1,862	908	954
202	184	Vadakkanandal	1,173·92	1,691	1,789	7,856	3,930	3,926
203	185	Kachirayapalayam	1,251·96	1,024	1,084	5,277	2,648	2,629
204	186	Kadathur	727·47	187	317	1,362	711	651
205	187	Mattikurichi	446·13	159	189	896	454	442
206	188	Nallathur	656·65	345	345	1,705	876	829
207	189	Eliathur	371·53	268	278	1,346	673	673
208	190	Pedooranpallam	128·79	15	23	142	81	61
209	191	Thengianatham	400·12	375	458	2,133	1,049	1,084
210	192	Paithandurai	421·90	308	316	1,503	739	764
211	193	Thottiam	601·16	513	575	2,815	1,387	1,428
212	194	Namasivayapuram	475·13	367	475	2,203	1,110	1,093
213	195	Vettiperumalagaram	346·48	272	316	1,384	713	671
214	196	Thenchittiandal	669·49	252	252	1,329	637	692
215	197	Maramartham	748·17	241	241	1,254	658	596
216	198	Thagarai	311·04	239	231	1,060	531	529
217	199a/b	Pandiankuppam	380·43	217	234	1,138	557	561
218	199b/b	Pandiankuppam	234·12	293	327	1,447	727	720
219	200	Thimmapuram	301·31	199	205	895	442	453
220	201	Kallanatham	425·57	375	383	1,879	965	914
221	202	Elavadi	615·86	339	339	1,540	783	757
222	203	Poosapadi	623·97	128	128	591	301	290
223	204	Ammayagaram	376·[illegible]	454	436	1,863	899	964
224	205	Moongilpadi	486·31	244	255	1,178	585	593
225	206	Chinnasalem	2,096·75	2,888	3,143	14,763	7,547	7,216
226	207	Poondi	782·53	320	329	1,507	746	761
227	208	Vasudevanur	207·47	134	231	1,229	594	635
228	209	Thenpomparappi	802·78	152	157	733	377	356
229	210	Mudaripalanur	83·29	588	611	2,648	1,321	1,327
230	211	Rayampanur	1,073·19	552	586	2,749	1,377	1,372
231	212	Thagaruvanchipuram	516·67	279	290	1,191	601	590

CENSUS ABSTRACT—*cont.*

TALUK.

Scheduled Castes.		Scheduled Tribes.		Literate and Educated Persons.		WORKERS. Total Workers (i—ix).		I Cultivators.		II Agricultural Labourers.	
M	F	M	F	M	F	M	F	M	F	M	F
(9)	(10)	(11)	(12)	(13)	(14)	(15)	(16)	(17)	(18)	(19)	(20)
185	185	..	..	263	51	504	163	267	79	206	80
382	373	..	..	389	96	1,051	137	753	4	184	131
510	532	..	..	254	68	582	333	211	88	246	191
692	692	..	..	1,578	549	2.368	613	1,128	145	661	383
799	790	..	..	1,113	430	1.526	372	693	107	566	242
164	157	..	..	236	46	471	65	328	16	99	47
254	262	..	..	237	63	291	143	169	32	94	110
444	408	..	..	355	76	541	84	235	..	258	80
259	248	..	..	233	29	394	187	254	..	73	173
..	..	..	..	45	35	47	5	26	..	7	5
448	441	..	..	355	50	681	217	382	..	235	215
371	373	..	..	253	68	464	121	361	55	52	61
430	427	..	..	427	79	843	342	549	170	230	165
507	520	..	..	379	93	647	143	294	1	301	134
183	159	..	..	186	33	437	43	343	17	67	21
158	222	..	..	236	46	375	..	291	..	61	..
194	198	..	..	138	38	413	3	335	1	71	1
172	169	..	..	82	12	355	1	287	1	60	..
230	212	..	..	123	29	365	98	217	28	123	68
167	154	..	..	189	31	417	110	322	2	38	98
78	96	..	..	126	24	297	44	216	..	56	43
307	292	..	..	226	33	561	2	313	1	221	..
182	163	..	..	278	62	488	218	320	15	112	196
94	93	..	..	106	24	184	8	123	2	39	6
314	336	..	..	377	145	529	155	228	16	214	134
264	268	..	..	115	16	374	87	235	13	132	74
979	946	..	..	4,100	1,903	4,086	966	1,174	178	787	632
205	233	..	..	280	91	445	87	247	4	141	80
297	325	..	..	233	37	315	121	185	88	123	32
254	227	..	..	56	12	217	67	108	7	102	59
129	114	..	..	436	55	857	51	584	13	134	32
211	216	..	..	557	125	867	140	569	94	191	43
7	10	..	..	208	33	371	79	283	1	37	77

VILLAGEWISE PRIMARY

5. KALLAKURICHI

Serial Number.	Location Code No.	Name of Village.	WORKERS.							
			III Livestock, Forestry, Fishing, Hunting, Plantations, Orchards and Allied activities.		IV Mining and Quarrying.		(V) Manufacturing, Processing, Servicing and Repairs.			
							(a) Household Industry.		(b) Other than Houshold industry.	
			M (21)	F (22)	M (23)	F (24)	M (25)	F (26)	M (27)	F (28)
199	181	Chellampattu	2	..	..	..	1	..	9	..
200	182	Eduthavainatham	11	..	..	..	42	..	8	..
201	183	Parigam	35	3	..	..	12	1	16	9
202	184	Vadakkanandal	26	3	..	..	203	48	81	3
203	185	Kachirayapalayam	23	..	..	..	30	6	33	1
204	186	Kadathur	..	..	..	..	8	..	7	..
205	187	Mattikurichi	4	..	..	..	10	..	1	..
206	188	Nallathur	1	..	..	..	12	..	5	..
207	189	Eliathur	8	..	..	..	1	2	20	1
208	190	Pedooranpallam	..	..	..	..	..	..	12	..
209	191	Thengianatham	..	..	..	..	5	..	19	..
210	192	Paithandurai	..	..	..	..	17	..	9	..
211	193	Thottiam	2	..	..	..	7	..	8	..
212	194	Namasivayapuram ..	..	..	..	..	..	..	10	..
213	195	Vettiperumalagaram	1	..	..	..	4	..	2	..
214	196	Thenchittiandal	1	..	..	..	..	..	10	..
215	197	Maramartham	..	..	1	..	..	..	..	..
216	198	Thagarai	1	..	..	..	..	..	4	..
217	199a/b	Pandiankuppam	4	..	..	..	..	..	5	..
218	199b/b	Pandiankuppam	8	1	..	..	4	..	19	1
219	200	Thimmapuram	..	..	..	..	8	..	..	..
220	201	Kallanatham	..	..	..	..	6	..	10	..
221	202	Elavadi	..	..	..	..	1	..	25	3
222	203	Poosapadi	..	..	..	..	..	..	8	..
223	204	Ammayagaram	1	..	..	..	2	..	21	..
224	205	Moongilpadi	..	..	1	..	..	..	..	..
225	206	Chinnaselam	44	1	..	..	164	13	416	6
226	207	Poondi	4	..	..	..	18	1	3	..
227	208	Vasudevanur	..	..	..	..	..	..	1	..
228	209	Thenponparappi	1	..	..	..	2	..	..	..
229	210	Meharipaanur	..	..	..	..	13	..	16	..
230	211	Ravappanur	14	..	..	..	5	..	17	..
231	212	Thagamthiruthapuram ..	14	..	..	..	1	..	15	..

CENSUS ABSTRACT—*cont.*

TALUK.

WORKERS									
VI Construction.		VII Trade and Commerce.		VIII Transport, Storage and Communications.		IX Other Services.		X Non-workers.	
M	F	M	F	M	F	M	F	M	F
(29)	(30)	(31)	(32)	(33)	(34)	(35)	(36)	(37)	(38)
1	..	19	1	..	..	8	3	250	592
..	..	14	..	4	..	35	2	698	1,553
33	27	9	11	..	..	20	3	326	621
25	..	77	8	10	..	159	23	1,560	3,330
5	1	69	4	10	..	97	11	1,122	2,257
7	..	1[illegible]	2	2	..	10	..	240	586
..	..	2	..	..	..	11	1	163	289
8	2	9	2	..	..	12	..	335	745
7	..	10	5	..	..	21	6	279	486
..	..	1	..	1	..	..	..	34	56
7	..	1	1	1	..	11	1	388	867
3	1	2	2	2	..	18	2	275	643
2	..	14	1	2	..	29	6	544	1,086
3	..	1[illegible]	1	..	..	27	7	463	950
4	..	3	2	2	..	11	3	276	628
..	..	2	..	1	..	9	..	262	692
..	..	..	..	..	..	6	1	245	593
..	..	2	—	..	—	1	—	176	528
..	..	1	—	—	—	15	2	212	463
3	4	4	2	1	—	18	2	310	610
1	—	4	..	—	—	12	1	145	409
3	..	5	..	..	..	8	1	404	912
..	..	5	3	..	—	25	1	295	539
11	..	1	—	—	—	2	—	117	282
..	..	11	2	3	..	49	3	370	809
..	..	..	..	..	..	6	..	211	506
119	5	617	30	220	15	545	86	3,461	6,250
7	2	4	..	1	..	20	..	301	674
..	..	..	..	1	..	5	1	278	514
..	..	1	..	..	..	3	1	160	289
25	..	18	..	50	5	17	1	464	1,276
1	..	26	1	5	..	39	2	510	1,252
8	..	1	..	..	.	12	1	229	511

VILLAGEWISE PRIMARY

5. KALLAKURICHI

Serial Number.	Location Code No.	Name of Village.	Area of Village in Hectares.	Occupied Residential Houses.	Number of Households.	Total Population including Institutional and Houseless Population.		
						P	M	F
(0)	(1)	(2)	(3)	(4)	(5)	(6)	(7)	(8)
232	213	Kalasamudram	406·11	150	256	1,236	644	592
233	214	Pakkampadi	908·62	311	365	1,675	804	871
234	215	Kural	840·80	270	310	1,405	710	695
235	216	Thatheripuram	161·52	48	48	269	132	137
236	217	Pethasamudram	584·46	275	283	1,284	660	624
237	218 a/b	Thottappadi	892·78	371	386	1,899	955	944
238	218 b/b	Thottappadi		..	Reserve Forest.	..	..	..
239	219	Royarpalayam	626·17	277	305	1,299	638	661
240	220	Pethanur	324·39	237	240	1,361	683	678
241	221 a/b	Esandai	312·10	161	196	792	402	390
242	221 b/b	Esandai		..	Reserve Forest.	..	..	..
243	222	Nattarmangalam	294·20	76	76	362	184	178
244	223	Theniruvalur	494·04	167	198	1,056	539	517
245	224 a/b	Nainarpalayam	801·48	451	645	3,001	1,486	1,515
246	224 b/b	Nainarpalayam		..	Reserve Forest.	..	..	..
247	225	Keelkuppam	336·62	164	182	789	402	387
248	226	Annumandal	255·97	177	177	846	406	440
249	227	Sembakurichi	406·33	196	224	1,007	498	509
250	228	Karunkuzhai	294·68	153	167	768	392	376
251	229	Anmakalathur	462·90	149	203	1,031	513	518
252	230	Olgianallur	443·43	237	310	1,544	785	759
253	231	Varathappanur	464·97	142	142	749	383	366
254	232	Siruvathur	1,017·36	637	730	3,132	1,531	1,601
255	233	Eravur	350·06	183	193	971	476	495
256	234	Melur	337·24	185	188	773	366	407
257	235	Keelpoondi	280·09	131	133	626	307	319
258	236	Venaithirthapuram	293·80	115	115	562	268	294
259	237	Kaniamur	667·90	410	412	1,918	974	944
260	238	Bangaram	541·55	210	211	973	486	487
261	239	Indili	524·58	267	281	1,307	663	644
262	240	Olgankattam	824·39	535	610	2,719	1,331	1,388
263	241	Karanur	386·07	157	157	875	433	442
264	242	Kuthiraichandal	351·76	476	476	2,222	1,123	1,099

CENSUS ABSTRACT—*cont.*

TALUK.

Scheduled Castes.		Scheduled Tribes.		Literate and Educated Persons.		WORKERS. Total Workers (i—ix).		I Cultivators.		II Agricultural Labourers.	
M	F	M	F	M	F	M	F	M	F	M	F
(9)	(10)	(11)	(12)	(13)	(14)	(15)	(16)	(17)	(18)	(19)	(20)
110	92	..	..	214	27	403	105	257	42	85	62
344	374	..	..	236	70	538	349	364	193	123	149
329	310	..	..	248	29	419	7	345	2	45	4
14	12	..	..	60	19	94	9	77	4	13	5
125	141	..	..	327	97	391	49	267	2	80	32
179	169	..	..	316	84	618	258	438	64	138	185
..	..	..	..	Reserve Forest.		..	..	..	..	..	..
278	245	..	..	220	47	410	61	303	37	56	20
219	230	..	..	254	72	414	112	256	2	112	99
238	214	..	..	127	23	254	83	214	41	33	42
..	..	..	..	Reserve Forest.		..	..	..	..	..	..
58	61	..	..	97	35	128	102	102	72	26	30
335	327	..	..	139	47	326	60	272	25	45	28
517	519	..	..	489	143	929	155	638	1	167	150
..	..	..	..	Reserve Forest.		..	..	..	..	..	..
58	57	..	..	119	16	236	8	181	1	23	7
194	214	..	..	173	50	269	97	254	86	8	10
250	228	..	..	196	29	326	104	212	13	81	91
104	87	..	..	58	11	277	..	218	..	54	..
170	178	..	..	78	10	323	126	143	9	152	115
285	254	..	..	177	29	438	178	283	133	106	41
215	198	..	..	206	50	218	..	212	..	..	..
376	403	..	..	535	107	950	20	691	7	167	8
11	10	..	..	184	41	303	3	156	1	139	1
..	..	..	..	186	54	238	7	100	1	119	2
243	249	..	..	52	8	194	5	73	..	113	5
2	2	..	..	60	13	154	2	95	1	51	..
231	218	..	..	309	86	563	2	431	..	86	1
104	174	..	..	123	37	284	42	211	1	36	30
420	441	..	..	184	45	414	74	300	12	101	61
414	340	..		567	229	784	36	283	..	234	5
213	224	..	..	51	25	293	..	291	..	..	..
226	219	..	..	295	63	734	113	438	46	229	54

VILLAGEWISE PRIMARY

5. KALLAKURICHI

Serial Number.	Location Code No.	Name of Village.	WORKERS. III Livestock, Forestry, Fishing, Hunting, Plantations, Orchards and Allied activities. M	F	IV Mining and Quarrying. M	F	(V) Manufacturing, Processing, Servicing and Repairs. (a) Household Industry. M	F	(b) Other than Household Industry. M	F
			(21)	(22)	(23)	(24)	(25)	(26)	(27)	(28)
232	213	Kalasamudram	26	..	..	..	8	..	2	..
233	214	Pakkampadi	3	..	..	..	1	..	12	..
234	215	Kural	2	..	..	..	3	..	3	..
235	216	Thatheripuram	..	..	..	..	..	..	4	..
236	217	Pethasamudram	1	..	..	..	2	..	5	..
237	218 a/b	Thottappadi	4	..	..	..	3	2	2	..
238	218 b/b	Thottappadi	..	..	Reserve Forest.		..	..	..	..
239	219	Royarpalayam	5	1	..	..	2	..	19	1
240	220	Pethanur	..	..	..	..	8	..	10	..
241	221 a/b	Esandai	..	..	..	..	..	..	4	..
242	221 b/b	Esandai	..	..	Reserve Forest.		..	..	..	..
243	222	Nattarmangalam	..	..	..	..	..	..	..	..
244	223	Thoniruvalur	..	..	..	..	2	1	..	..
245	224 a/b	Nainarpalayam	10	..	..	..	32	..	13	..
246	224 b/b	Nainarpalayam	..	..	Reserve Forest.		..	..	..	..
247	225	Keelkuppam	..	..	..	..	..	..	9	..
248	226	Annumandal	..	..	..	..	4	..	1	..
249	227	Sembakurichi	4	..	..	..	10	..	4	..
250	228	Karunkuzhai	..	..	..	..	..	..	..	..
251	229	Anmakalathur	1	..	..	..	..	..	10	1
252	230	Olgianallur	..	..	..	..	..	..	29	1
253	231	Varathappanur	..	..	..	..	..	..	1	..
254	232	Siruvathur	..	..	..	..	36	1	4	..
255	233	Eravur	..	..	..	..	..	..	2	..
256	234	Melur	..	..	..	..	..	..	4	..
257	235	Keelpoondi	2	..	..	..	..	..	..	..
258	236	Venaithirthapuram	..	..	..	..	..	..	2	..
259	237	Kaniamur	1	..	..	..	2	..	9	..
260	238	Bangaram	1	..	..	..	12	1	4	..
261	239	Indili	..	..	..	..	1	..	6	1
262	240	Olgankattam	20	1	..	..	..	..	96	2
263	241	Karanur	..	..	..	..	.	..	..	..
264	242	Kuthiraichandal	23	3	..	..	1	..	21	.

CENSUS ABSTRACT—*cont.*

TALUK.

WORKERS.									
VI Construction.		VII Trade and Commerce.		VIII Transport, Storage and Communications.		IX Other Services.		X Non-workers.	
M	F	M	F	M	F	M	F	M	F
(29)	(30)	(31)	(32)	(33)	(34)	(35)	(36)	(37)	(38)
..	..	8	..	9	..	8	1	241	487
5	..	6	1	..	..	24	6	266	522
..	..	7	1	..	..	14	..	291	688
..	..	..	..	..	..	..	..	38	128
15	8	7	4	..	..	14	3	269	575
..	..	5	4	1	..	27	3	337	686
..	..	..	Reserve Forest.		..	..	..	..	..
5	..	6	2	3	..	11	..	228	600
..	..	2	2	5	..	22	9	269	566
..	..	1	..	..	..	2	..	148	307
..	..	..	Reserve Forest.		..	..	..	..	..
..	..	..	..	..	..	..	..	56	76
..	..	1	..	..	..	6	6	213	457
1	..	28	..	2	..	38	4	557	1,360
..	..	..	Reserve Forest.		..	..	..	..	..
5	..	8	..	..	..	10	..	166	379
..	..	..	..	1	..	1	1	137	343
..	..	6	..	..	..	9	..	172	405
..	..	3	..	..	..	2	..	115	376
1	..	3	1	1	..	9	..	190	392
..	..	1	1	3	..	16	2	347	581
2	..	3	..	..	..	..	..	165	366
1	..	12	..	8	..	31	4	581	1,581
..	..	1	..	..	..	5	1	173	492
..	..	3	..	2	..	10	4	128	400
..	..	..	..	2	..	4	..	113	314
1	..	1	..	..	..	4	1	114	292
5	..	5	..	..	..	24	1	411	942
9	..	5	6	..	..	6	4	202	445
1	..	..	..	2	..	3	..	249	570
17	16	8	..	3	..	23	12	547	1,352
..	..	..	..	..	..	2	..	140	442
1	.	5	2	3	5	13	3	389	986

VILLAGEWISE PRIMARY

5. KALLAKURICHI

Serial number	Location Code No.	Name of Village.	Area of Village in Hectares.	Occupied Residential Houses.	Number of Households.	Total Population including Institutional and Houseless Population.		
						P	M	F
(0)	(1)	(2)	(3)	(4)	(5)	(6)	(7)	(8)
265	243	Sadayampattu	518·98	159	159	745	379	366
266	245	Thenkeeranur	591·85	747	772	3,406	1,643	1,763
267	247	Thatchur	485·24	204	263	1,160	589	571
268	248	Porpadkurichi	803·73	328	364	1,836	950	886
269	249	Latchiam	545·99	139	139	698	346	352
270	250	Kattanandal	236·35	180	180	869	459	410
271	251	Vilambar	518·53	569	616	2,553	1,247	1,306
272	252	Malaikottalam	996·50	469	489	2,141	1,070	1,071
273	253	Thenthorasalur	357·70	140	143	699	332	367
274	254	Vanavareddi	518·42	260	280	1,308	653	655
275	255	Sathanur	344·80	190	212	827	414	413
276	256	Sithari	33·49	33	36	138	70	68
277	257	Kanagur	568·93	282	288	1,247	623	624
278	258 a/b	Posasakurichi	594·97	314	322	1,549	806	743
279	258 b/b	Posasakurichi		..	Reserve Forest.		..	..
280	259	Velakurichi	393·50	309	339	1,545	773	792
281	260	Varanjaram	296·23	238	256	1,093	539	554
282	261	Eyyanur	587·77	195	223	944	479	465
283	262	Asakalathur	517·21	456	549	2,548	1,232	1 316
284	263	Mogalur	179·93	44	52	217	103	114
285	264	Ogaiyur	1,102·97	455	510	2,298	1,164	1,134
286	265	Pukuravari	262·43	462	560	2,535	1,247	1,288
287	266	Sirumangalam	262·71	118	166	957	507	450
288	267	Keelnariappnur	405·64	94	108	487	253	234
289	268	Perumangalam	337·58	174	221	986	495	491
290	269	Nallasamipuram	62·29	17	20	79	39	40
291	270	Eriyur	1,061·35	306	402	1,655	809	846
292	271	Krishnapuram	536·22	78	79	397	192	205
293	272	Alambalam	533·07	266	278	1,259	633	626
294	273	Veerapayangaram	495·97	102	108	543	268	275
295	274	Karunthalakurichi	561·30	222	239	1,131	568	563
296	275	Mamandur	1,280·08	341	341	1,642	827	815
297	276	Kugaiyur	1,173·77	389	396	1,832	925	907

CENSUS ABSTRACT—*cont.*

TALUK.

Scheduled Castes.		Scheduled Tribes.		Literate and Educated Persons.		WORKERS. Total Workers (i –ix).		I Cultivators.		II Agricultural Labourers.	
M	F	M	F	M	F	M	F	M	F	M	F
(9)	(10)	(11)	(12)	(13)	(14)	(15)	(16)	(17)	(18)	(19)	(20)
90	109	..	..	141	22	210	2	87	1	112	..
798	891	..	..	788	321	975	86	345	4	419	74
174	164	..	..	207	63	330	60	233	12	66	44
368	394	..	..	349	167	620	18	443	4	151	14
170	161	..	..	116	22	179	..	170	..	3	..
225	191	..	..	110	7	266	3	239	3	26	—
432	441	..	..	287	132	753	74	488	9	138	57
257	231	..	..	199	54	754	46	572	8	96	37
96	122	..	..	170	38	202	1	175	..	18	—
130	133	..	..	183	15	421	199	272	24	133	174
230	223	..	..	172	45	286	..	159	..	116	—
..	..	..	..	32	7	44	..	37	..	5	—
318	316	..	..	141	18	362	9	145	3	175	2
346	332	..	..	271	56	505	8	331	4	148	..
..	..	..	..	Reserve Forest.		..	..	..	..	..	..
232	258	..	..	365	61	478	40	222	4	166	14
139	150	..	..	289	106	308	29	171	14	76	12
148	166	..	..	109	19	278	78	210	8	33	67
315	338	..	..	489	141	800	61	153	9	507	45
31	38	..	..	38	11	65	12	41	..	19	10
299	320	..	..	313	56	726	43	449	15	206	28
192	190	..	..	300	64	721	9	453	..	216	4
..	..	..	..	97	20	267	..	237	..	23	..
121	102	..	..	103	20	145	14	117	8	23	6
246	248	..	..	178	37	306	7	179	4	112	3
3	1	..	..	10	6	29	28	25	22	4	6
223	171	..	..	347	84	527	301	353	142	150	150
115	153	..	..	45	7	120	7	93	..	22	5
189	171	..	..	224	40	419	16	262	1	104	13
13	9	..	..	75	8	147	10	137	7	4	1
233	228	..	..	140	22	323	306	310	300	5	5
479	492	..	..	227	68	533	259	519	259	2	.
316	299	..	..	234	28	521	5	395	1	77	2

VILLAGEWISE PRIMARY

5. KALLAKURICHI

Serial number.	Location Code No.	Name of village.	WORKERS.							
			III Livestock, Forestry, Fishing, Hunting, Plantations, Orchards and Allied activities.		IV Mining and Quarrying.		(V) Manufacturing, Processing, Servicing and Repairs.			
							(a) Household Industry.		(b) Other than Household Industry.	
			M	F	M	F	M	F	M	F
			(21)	(22)	(23)	(24)	(25)	(26)	(27)	(28)
265	243	Sadayampattu	..	..	..	..	..	..	1	..
266	245	Thenkeeranur	11	..	..	..	64	..	18	..
267	247	Thatchur	..	..	..	..	..	..	9	3
268	248	Porpadkurichi	..	..	..	..	3	..	12	..
269	249	Latchiam	..	..	..	..	..	..	1	..
270	250	Kattanandal	..	..	..	..	..	..	..	..
271	251	Vilambar	2	..	..	..	29	..	5	..
272	252	Malaikottalam	1	..	..	..	13	..	22	..
273	253	Thenthorasalur	..	..	..	..	2	..	1	..
274	254	Vanavareddi	..	..	..	..	1	..	4	..
275	255	Sathanur	..	..	..	..	..	..	3	..
276	256	Sithari	..	..	..	..	..	..	..	..
277	257	Kanagur	..	..	..	..	6	1	14	..
278	258 a/b	Posasakurichi	..	..	..	..	7	..	1	..
279	258 b/b	Posasakurichi	..	..	..	Reserve Forest.		..	..	..
280	259	Volakurichi	..	..	..	..	..	..	29	1
281	260	Varanjaram	1	..	..	..	4	..	3	..
282	261	Eyyanur	..	..	..	..	..	..	10	1
283	262	Asakalathur	5	2	..	..	..	..	44	..
284	263	Mogalur	..	..	..	..	..	..	..	..
285	264	Ogaiyur	2	..	..	..	7	..	6	..
286	265	Pukiravari	..	..	..	..	..	..	6	..
287	266	Sirumangalam	..	..	..	.	..	..	4	..
288	267	Keelnariappnur	..	..	..	..	..	..	..	..
289	268	Perumangalam	..	..	..	..	2	..	..	..
290	269	Nallasampuram	..	..	..	..	..	..	..	..
291	270	Eriyur	1	..	..	..	2	..	4	..
292	271	Krishnapuram	..	..	..	..	..	..	1	..
293	272	Alambalam	..	..	..	..	9	..	18	..
294	273	Veerapayangaram	..	..	..	..	..	..	1	..
295	274	Karunthalakurichi	..	..	..	..	..	..	3	..
296	275	Mamandur	..	..	..	..	..	..	6	..
297	276	Kugaiyur	..	..	..	..	14	..	3	..

CENSUS ABSTRACT—*cont.*

TALUK.

WORKERS.									
VI Construction.		VII Trade and Commerce.		VIII Transport, Storage and Communications.		IX Other Services.		X Non-workers.	
M	F	M	F	M	F	M	F	M	F
(29)	(30)	(31)	(32)	(33)	(34)	(35)	(36)	(37)	(38)
..	..	..	..	..	..	10	1	169	364
3	..	22	4	12	..	81	4	668	1,677
1	..	..	..	1	..	20	1	259	511
1	..	2	..	..	..	8	..	330	868
..	..	..	..	..	..	5	..	167	352
..	..	..	..	..	..	1	..	193	407
36	..	13	4	3	2	39	2	494	1,232
28	..	4	1	1	..	17	..	316	1,025
..	..	1	1	1	..	4	..	130	366
..	..	1	..	..	..	10	1	232	456
..	..	4	..	..	..	4	..	128	413
..	..	..	..	..	..	2	..	26	68
4	..	2	..	..	..	16	3	261	615
8	..	..	..	..	..	10	4	301	735
..	..	..	Reserve Forest.		..	..	..	..	..
15	14	15	..	5	4	26	3	295	752
9	..	6	1	1	..	37	2	231	525
1	..	1	..	10	..	13	2	201	387
1	..	34	4	19	..	37	1	432	1,255
2	..	..	..	..	..	3	2	38	102
13	..	8	..	11	..	24	..	438	1,091
8	..	11	1	12	..	15	4	526	1,279
..	..	3	..	..	..	..	..	240	450
..	..	..	..	..	..	5	..	108	220
..	..	..	..	..	..	13	..	189	484
..	..	..	..	..	..	..	..	10	12
3	1	3	4	..	..	11	4	282	545
..	..	..	..	1	..	3	2	72	198
7	1	6	..	1	..	12	1	214	610
2	..	1	..	..	..	2	2	121	265
..	..	1	..	1	..	3	1	245	257
..	..	3	..	..	..	3	..	294	556
2	..	9	1	..	..	21	1	404	902

VILLAGEWISE PRIMARY

5. KALLAKURICHI

Serial number.	Location Code No.	Name of Village.	Area of Village in Hectares.	Occupied Residential Houses.	Number of Households.	Total Population including Institutional and Houseless Population.		
						P	M	F
(0)	(1)	(2)	(3)	(4)	(5)	(6)	(7)	(8)
298	277	Aravangadu	..	42	42	229	112	117
299	278	Echangadu	..	82	82	367	188	179
300	279	Orudasan	..	67	67	358	182	176
301	280	Kalliparai	..	48	48	222	118	104
302	281	Kannur	..	41	41	186	98	88
303	282	Karnampattu	..	15	15	74	35	39
304	283	Kilakadu	..	33	33	158	83	75
305	284	Keelthukkadi	..	50	50	199	100	99
306	285	Kollapoondi	..	12	12	45	23	22
307	286	Methikkadi	..	42	42	176	94	82
308	287	Naduvalathu	..	65	65	244	127	117
309	288	Nakkavalathu	..	31	31	119	64	55
310	289	Maniyampalayam	..	43	43	194	94	100
311	290	Perumanatham	..	68	68	338	174	164
312	291	Pudur	..	27	27	175	86	89
313	292	Undakkalvalavu	..	41	41	178	86	92
314	293	Vilithai	..	23	23	100	50	50
315	294	Venganur	..	23	23	146	71	75
316	295	Aliyam	..	28	28	142	66	76
317	296	Arampoondi	..	84	93	409	203	206
318	297	Devanur	..	45	45	200	100	100
319	298	Eluthur	..	93	94	400	194	206
320	299	Erukampattu	..	48	48	199	100	99
321	300	Gangapadi	..	19	19	71	38	33
322	301	Kalpudai	..	32	42	140	74	66
323	302	Kaviyam	..	45	45	218	96	122
324	303	Karunelli	..	9	9	37	16	21
325	304	Karuvelampadi	..	46	46	250	137	113
326	305	Karuloor	..	100	100	572	290	282
327	306	Kendikkal	..	100	100	490	237	253
328	307	Kidar	..	86	86	368	181	187
329	308	Kinathur	..	8	8	28	14	14
330	309	Kodamathi	..	45	45	215	99	116

CENSUS ABSTRACT—*contd.*

TALUK.

Scheduled Castes.		Scheduled Tribes.		Literate and Educated Persons.		WORKERS: Total. workers (i—ix).		WORKERS: I Cultivators.		WORKERS: II Agricultural. Labourers.	
M	F	M	F	M	F	M	F	M	F	M	F
(9)	(10)	(11)	(12)	(13)	(14)	(15)	(16)	(17)	(18)	(19)	(20)
..	..	110	112	..	..	76	..	57	..	19	..
..	..	188	179	3	1	126	..	126	..	..	..
..	..	182	176	..	..	110	1	110	1	..	..
..	..	115	103	7	1	83	1	80	1	2	..
..	..	93	87	..	..	56	1	56	..	..	..
..	..	35	39	..	..	25	..	25	..	..	..
..	..	83	75	..	..	43	..	42	..	1	..
..	..	100	99	..	..	63	..	63	..	..	..
..	..	23	22	1	..	13	4	12	2	1	2
..	..	94	82	9	..	52	12	33	1	19	11
..	..	127	117	15	8	80	20	59	5	21	15
..	..	64	55	..	..	39	6	27	3	12	3
..	..	91	98	19	6	55	25	34	13	19	11
..	..	174	164	4	..	110	1	104	1	6	..
..	..	86	89	4	1	50	..	49	..	1	..
..	..	86	92	1	1	62	..	62	..	..	..
..	..	50	50	..	..	34	5	34	1	..	4
..	..	71	75	..	..	44	..	40	..	4	..
..	..	66	76	..	..	47	47	47	47	..	..
..	..	203	203	3	..	143	..	140	..	3	..
..	..	100	100	..	..	67	60	67	60	..	..
..	..	192	202	..	..	120	2	118	..	2	2
..	..	100	99	..	..	65	..	42	..	23	..
..	..	38	33	..	..	21	19	21	19	..	..
..	..	69	63	1	..	66	54	63	50	3	4
..	..	96	122	..	..	57	..	57	..	..	..
..	..	16	21	..	..	14	..	10	..	4	..
..	..	135	110	..	..	83	55	83	55	..	..
..	..	290	282	9	..	156	..	156	..	..	..
..	..	237	253	2	..	122	..	122	..	..	..
..	..	181	187	..	..	123	..	82	..	41	..
..	..	14	14	..	..	10	6	10	..	..	6
..	..	99	116		..	55		47	..	8	42

VILLAGEWISE PRIMARY

5. KALLAKURICHI

Serial Number.	Location Code No.	Name of Village.	WORKERS.							
			III Livestock, Forestry Fishing, Hunting, Plantations, Orchards and Allied activities.		IV Mining and Quarrying.		(V) Manufacturing, Processing, Servicing and Repairs.			
							(a) Household Industry.		(b) Other than Household Industry.	
			M	F	M	F	M	F	M	F
			(21)	(22)	(23)	(24)	(25)	(26)	(27)	(28)
298	277	Aravangadu	..	..	..	..	..	..	..	..
297	278	Echangadu	..	..	..	..	..	..	..	..
300	279	Orudasan	..	..	..	..	..	..	..	..
301	280	Kallıparai	..	..	..	..	..	..	..	..
302	281	Kannur	..	..	..	..	..	..	.	..
303	282	Karnampattu	..	..	..	..	..	..	..	..
304	283	Kilakadu	..	..	..	..	..	..	..	..
305	284	Keelthukkadi	..	..	..	..	..	..	..	..
306	285	Kollapoondi	..	..	..	..	..	..	..	..
307	286	Methikkadi	..	..	..	..	..	..	..	..
308	287	Naduvalathu	..	..	..	..	..	..	..	..
309	288	Nakkavalathu	..	..	..	..	..	..	..	..
310	289	Maniyampalayam	..	..	..	..	..	..	..	..
311	290	Perumanatham	..	..	..	..	..	..	..	..
312	291	Pudur	..	..	..	..	..	..	..	..
313	292	Undakkalvalavu	..	..	..	..	..	..	..	..
314	293	Vilıthai	..	..	..	..	..	..	..	..
315	294	Venganur	..	..	..	..	..	..	..	..
316	295	Aliyam	..	..	..	..	..	..	..	..
317	296	Arampoondi	..	..	..	..	..	..	..	..
318	297	Devanur	..	..	..	..	..	..	..	..
319	298	Eluthur	..	..	..	..	..	..	..	..
320	299	Erukampattu	..	..	..	..	..	..	..	..
321	300	Gangapadi	..	..	..	..	..	..	..	..
322	301	Kalpudai	..	..	..	..	..	..	..	..
323	302	Kaviyam	..	..	..	..	..	..	..	..
324	303	Karunelli	..	..	..	..	..	..	..	..
325	304	Karuvelampadi	..	..	..	..	..	..	..	..
326	305	Karailoor	..	..	..	..	..	..	..	..
327	306	Kendikkal	..	..	..	..	..	..	..	..
328	307	Kidar	..	..	..	..	..	..	..	..
329	308	Kinathur	..	..	..	..	..	..	..	..
330	309	Kodamathi	..	..	..	..	..	..	..	..

CENCUS ABSTRACT—*cont.*

TALUK.

WORKERS									
VI Construction.		VII Trade and Commerce.		VIII Transport, Storage and Communications.		IX Other Services.		X Non-workers.	
M	F	M	F	M	F	M	F	M	F
(29)	(30)	(31)	(32)	(33)	(34)	(35)	(36)	(37)	(38)
..	..	..	..	..	..	..	..	36	117
..	..	..	..	..	..	..	..	62	179
..	..	..	..	..	..	..	..	72	175
..	..	..	..	..	..	1	..	35	103
..	..	..	1	..	..	..	..	42	87
..	..	..	..	..	..	..	..	10	39
..	..	..	..	..	..	..	..	40	75
..	..	..	..	..	..	..	..	37	99
..	..	..	..	..	..	..	..	10	18
..	..	..	..	..	..	..	..	42	70
..	..	..	..	..	..	..	..	47	97
..	..	..	..	..	..	..	..	25	49
..	..	1	1	..	..	1	..	39	75
..	..	..	..	..	..	..	..	64	163
..	..	..	..	..	..	..	..	36	89
..	..	..	..	..	..	..	..	24	92
..	..	..	..	..	..	..	..	16	45
..	..	..	..	..	..	..	..	27	75
..	..	..	..	..	..	..	..	19	29
..	..	..	..	..	..	..	..	60	206
..	..	..	..	..	..	..	..	33	40
..	..	..	..	..	..	..	..	74	204
..	..	..	..	..	..	..	..	35	99
..	..	..	..	..	..	..	..	17	14
..	..	..	..	..	..	..	..	8	12
..	..	..	..	..	..	..	..	39	122
..	..	..	..	..	..	..	..	2	21
..	..	..	..	..	..	..	..	54	58
..	..	..	..	..	..	..	..	134	282
..	..	..	..	..	..	..	..	115	253
..	..	..	..	..	..	..	..	58	187
..	..	..	..	..	..	..	..	4	8
..	..	.	.	..	..	..	..	44	74

VILLAGEWISE PRIMARY

5. KALLAKURICHI

Serial number.	Location Code No.	Names of Village.	Area of Village in Hectares.	Occupied Residential Houses.	Number of Households.	Total Population including Institutional and Houseless Population.		
						P	M	F
(0)	(1)	(2)	(3)	(4)	(5)	(6)	(7)	(8)
331	310	Koduthurai		14	14	56	30	26
332	311	Kundiyanatham		18	18	99	50	49
333	312	Nadhur		150	152	714	361	353
334	313	Mallppadi		48	48	211	120	91
335	314	Mattapparai		54	54	285	151	134
336	315	Mavadipattu		45	45	240	113	127
337	316	Melmuruvam		27	27	114	58	56
338	317	Mayampadi		66	66	306	143	163
339	318	Molipatti		73	73	381	196	185
340	319	Mondiyur		93	93	417	209	208
341	320	Narayanampatti		42	42	176	89	87
342	321	Nachimedu		33	33	171	94	77
343	322	Pacheri		52	52	216	115	101
344	323	Paranginatham		30	30	151	81	70
345	324	Pottiyam		83	83	352	179	173
346	325	Puthur		26	26	117	58	59
347	326	Sendapadi		12	12	59	28	31
348	327	Sathanur		21	21	97	54	43
349	328	Thorangur		35	35	137	70	67
350	329	Chinnathirupathi		18	18	106	50	56
351	330	Thorachipatti		96	96	474	217	257
352	331	Uppur		72	72	311	153	158
353	332	Valapadi		60	60	273	145	128
354	333	Vandapadi		87	87	426	218	208
355	334	Vanniyur		59	60	279	144	135
356	335	Vellimalai		37	37	162	82	80
357	336	Velampadi		34	34	189	89	100
358	337	Vellar		66	66	373	185	188
359	338	Varam		56	56	273	135	138
360	339	Anaimaduvu		34	34	203	107	96
361	340	Arasampattu		17	17	99	47	52
362	341	Athikuli		24	28	119	63	56
363	342	Athibadi		8	13	71	43	28

CENSUS ABSTRACT—*cont.*

TALUK.

Scheduled Castes.		Scheduled Tribes.		Literate and Educated Persons.		WORKERS: Total Workers (i—ix).		WORKERS: I Cultivators.		WORKERS: II Agricultural Labourers.	
M	F	M	F	M	F	M	F	M	F	M	F
(9)	(10)	(11)	(12)	(13)	(14)	(15)	(16)	(17)	(18)	(19)	(20)
..	..	30	26	..	..	13	..	13	..	..	..
..	..	50	49	..	..	29	..	29	..	..	..
..	..	351	353	..	..	271	..	204	..	67	..
..	..	120	91	..	..	70	44	70	44	..	..
..	..	150	132	1	..	81	57	4	..	77	57
..	..	113	127	..	..	73	..	73	..	..	..
..	..	58	56	..	..	35	1	32	1	3	..
..	..	140	159	..	..	85	..	85	..	..	..
..	..	196	185	..	..	120	1	118	1	2	..
..	..	209	208	..	..	124	..	122	..	2	..
..	..	89	87	..	..	52	23	52	..	..	23
..	..	94	77	..	..	53	41	53	41	..	..
..	..	115	101	..	..	72	1	69	1	3	..
..	..	81	70	..	..	50	31	50	31	..	..
..	..	143	135	3	1	102	2	89	..	13	2
..	..	58	59	..	..	35	..	34	..	1	..
..	..	23	31	..	..	25	15	25	15	..	..
..	..	54	43	..	..	36	28	36	28	..	..
..	..	70	67	..	..	46	..	29	..	17	..
..	..	50	56	..	..	26	17	26	..	..	17
..	..	217	257	..	..	133	..	127	..	6	..
..	..	153	153	..	..	100	..	84	..	16	..
..	..	145	128	..	..	102	91	99	83	3	8
..	..	213	203	..	..	118	1	118	1	..	..
..	..	144	135	..	..	96	..	96	..	..	..
..	..	82	80	..	..	57	46	57	46	..	..
..	..	89	100	..	..	59	54	59	54	..	..
..	..	135	138	1	..	92	..	92	..	..	..
..	..	135	138	..	..	73	..	60	..	13	..
..	..	107	96	..	..	58	2	..	..	58	2
..	..	47	52	..	..	33	1	14	..	19	1
..	..	63	56	..	..	38	..	34	..	4	..
..	..	43	28	..	..	26	..	3	..	23	..

VILLAGEWISE PRIMARY

5. KALLAKURICHI

Serial Number.	Location Code No.	Name of Village.	WORKERS.							
			III Livestock, Forestry, Fishing, Hunting, Plantations, Orchards and Allied activities.		IV Mining and Quarrying.		(V) Manufacturing, Processing, Servicing and Repairs.			
							(a) Household Industry.		(b) Other than Household Industry.	
			M	F	M	F	M	F	M	F
			(21)	(22)	(23)	(24)	25)	(26)	(27)	(28)
331	310	Koduthurai	..	..	..	..	..	..	..	..
332	311	Kundiyanatham	..	..	..	..	..	..	..	..
333	312	Nadhur	..	..	..	..	..	..	..	..
334	313	Mallippadi	..	..	..	..	..	..	..	..
335	314	Mattapparai	..	..	..	..	..	..	..	..
336	315	Mavadipattu	..	..	..	..	..	..	..	..
337	316	Melmuruvam	..	..	..	..	..	..	..	..
338	317	Mayampadi	..	..	..	..	..	..	..	..
339	318	Molipatti	..	..	..	..	..	..	..	..
340	319	Mondiyur	..	..	..	..	..	..	..	..
341	320	Narayanampatti	..	..	..	..	..	..	..	..
342	321	Nachimedu	..	..	..	..	..	..	..	..
343	322	Pacheri	..	..	..	..	..	..	..	..
344	323	Paranginatham	..	..	..	..	..	..	..	..
345	324	Pottiyam	..	..	..	..	..	..	..	..
346	325	Puthur	..	..	..	..	..	..	..	..
347	326	Sendapadi	..	..	..	..	..	..	..	..
348	327	Sathanur	..	..	..	..	..	..	..	..
349	328	Thorangur	..	..	..	..	..	..	..	..
350	329	Chinnathirupathi	..	..	..	..	..	..	..	..
351	330	Thorachipatti	..	..	..	..	..	..	..	..
352	331	Uppur	..	..	..	..	..	..	..	..
353	332	Valapadi	..	..	..	..	..	..	..	..
354	333	Vandapadi	..	..	..	..	..	..	..	..
355	334	Vanniyur	..	..	..	..	..	..	..	..
356	335	Vellimalai	..	..	..	..	..	..	..	..
357	336	Velampadi	..	..	..	..	..	..	..	..
358	337	Vellar	..	..	..	..	..	..	..	..
359	338	Varam	..	..	..	..	..	..	..	..
360	339	Anaimaduvu	..	..	..	..	..	..	..	..
361	340	Arasampattu	..	..	..	..	..	..	..	..
362	341	Athikuli	..	..	..	..	..	..	..	..
363	342	Athibadi	..	..	..	..	..	..	..	..

CENSUS ABSTRACT—*cont.*

TALUK.

WORKERS									
VI Construction.		VII Trade and Commerce.		VIII Transport, Storage and Communications.		IX Other Services.		X Non-workers.	
M	F	M	F	M	F	M	F	M	F
(29)	(30)	(31)	(32)	(33)	(34)	(35)	(36)	(37)	(38)
..	..	..	..	..	..	..	..	17	26
..	..	..	..	..	..	..	..	21	49
..	..	..	..	..	..	..	..	90	353
..	..	..	..	..	..	..	..	50	47
..	..	..	..	..	..	..	..	70	77
..	..	..	..	..	..	..	..	40	127
..	..	..	..	..	..	..	..	23	55
..	..	..	..	..	..	..	..	58	163
..	..	..	..	..	..	..	..	76	184
..	..	..	..	..	..	..	..	85	208
..	..	..	..	..	..	..	..	37	64
..	..	..	..	..	..	..	..	41	36
..	..	..	..	..	..	..	..	43	100
..	..	..	..	..	..	..	..	31	39
..	..	..	..	..	..	..	..	77	171
..	..	..	..	..	..	..	..	23	59
..	..	..	..	..	..	..	..	3	16
..	..	..	..	..	..	..	..	18	15
..	..	..	..	..	..	..	..	24	67
..	..	..	..	..	..	..	..	24	39
..	..	..	..	..	..	..	..	84	257
..	..	..	..	..	..	..	..	53	158
..	..	..	..	..	..	..	..	43	37
..	..	..	..	..	..	..	..	100	207
..	..	..	..	..	..	..	..	48	135
..	..	..	..	..	..	..	..	25	34
..	..	..	..	..	..	..	..	30	46
..	..	..	..	..	..	..	..	93	188
..	..	..	..	..	..	..	..	62	138
..	..	..	..	..	..	..	..	49	94
..	..	..	..	..	..	..	..	14	51
..	..	..	..	..	..	..	..	25	56
..	..	..	..	..	..	..	..	17	25

VILLAGEWISE PRIMARY

5. KALLAKURICHI

Serial Number.	Location Code No.	Name of Village.	Area of Village on Hectares.	Occupied Residential Houses.	Number of Households.	Total Population including Institutional and Houseless Population.		
						P	M	F
(0)	(1)	(2)	(3)	(4)	(5)	(6)	(7)	(8)
364	343	Analur		24	26	127	66	61
365	344	Chinnapalapoondi		82	82	452	224	228
366	345	Erikari		32	32	150	77	73
367	346	Erukimpattu		38	41	233	103	130
368	347	Guddalore		29	29	115	56	59
369	348	Edapattu		10	10	43	21	22
370	349	Innadu		69	69	418	203	215
371	350	Kallipattu		105	111	563	297	266
372	351	Keeripulli		39	39	184	93	91
373	352	Kurambalur		26	26	123	67	56
374	353	Mankombu		18	19	88	48	40
375	354	Mulakadu		23	23	105	50	55
376	355	Moṭṭaiyanur		43	43	212	103	109
377	356	Mottampatti		46	49	252	136	116
378	357	Pachori		43	50	196	85	111
379	358	Pakkanam		11	11	46	24	22
380	359	Palayapalapattu		95	95	511	267	244
381	360	Panapady		19	19	98	52	46
382	361	Periapalapondy		29	29	167	88	79
383	362	Parukancheri		20	20	99	53	46
384	363	Perumbur		43	43	196	102	94
385	364	Parasapattu		27	27	113	55	58
386	365	Poruppam		26	26	124	63	61
387	366	Pudupalapattu		433	485	2,288	1,147	1,141
388	367	Serapattu		29	29	137	69	68
389	368	Sirukkalur		13	13	68	36	32
390	369	Thaduthapalayam		5	6	34	13	21
391	370	Thekkampattu		59	62	303	159	144
392	371	Thumbai		50	50	242	126	116
393	372	Thumparampattu		54	54	238	125	113
394	373	Thurur		39	43	199	102	97
395	374	Vazhkakudi		28	28	119	60	59
396	375	Vanjikuli		54	54	272	146	126

CENSUS ABSTRACT—*cont.*

TALUK.

Scheduled Castes.		Scheduled Tribes.		Literate and Educated Persons.		WORKERS: Total workers (i—ix).		WORKERS: I Cultivators.		WORKERS: II Agricultural Labourers.	
M	F	M	F	M	F	M	F	M	F	M	F
(9)	(10)	(11)	(12)	(13)	(14)	(15)	(16)	(17)	(18)	(19)	(20)
..	..	66	61	1	..	43	7	43	5	..	2
..	..	224	228	1	..	132	1	..	..	132	1
..	..	77	73	1	..	51	2	49	2	2	..
..	..	103	130	1	..	63	..	1	..	62	..
..	..	..	..	3	..	40	1	37	..	1	1
..	..	..	..	2	..	14	..	14	..	..	..
..	..	203	215	..	..	119	4	38	..	81	4
214	195	..	..	35	2	186	57	119	1	61	55
..	..	93	91	..	..	46	..	46	..	..	..
..	..	67	56	..	..	44	1	34	1	10	..
..	..	48	40	..	..	24	..	24	..	..	..
..	..	50	55	..	..	29	3	..	..	29	3
..	..	103	109	..	..	72	1	30	..	42	1
..	..	..	..	28	2	84	3	81	2	..	1
..	..	..	..	3	..	55	7	52	..	3	6
..	..	..	..	..	..	18	..	18	..	..	..
..	..	3	4	61	22	142	4	96	1	33	3
..	..	52	46	..	..	43	3	2	..	41	3
..	..	88	79	1	..	51	..	..	..	51	..
..	..	53	46	..	..	29	..	29	..	..	..
..	..	..	..	3	..	61	1	61	..	..	1
..	..	55	58	..	..	37	..	37	..	..	..
..	..	63	61	..	..	42	1	..	..	42	1
..	..	..	..	296	52	637	57	412	16	138	36
..	..	69	68	1	..	41	..	41	..	..	..
..	..	36	32	..	..	28	..	26	..	2	..
..	..	13	21	1	..	9	..	9	..	..	..
..	..	159	144	..	..	106	..	106	..	..	..
..	..	93	91	28	1	60	..	39	..	21	..
..	..	125	113	1	..	75	1	68	1	7	..
..	..	..	..	..	..	63	..	45	..	18	..
..	..	..	..	..	..	37	2	37	2	..	..
..	..	..	..	3	..	101	3	100	3	..	..

VILLAGEWISE PRIMARY

5. KALLAKURICHI

Serial Number.	Location Code No.	Name of Village.	WORKERS.							
			III Livestock, Forestry, Fishing, Hunting, Plantations, Orchards and Allied activities.		IV Mining and Quarrying.		(V) Manufacturing, Processing Servicing and Repairs.			
							(a) Household Industry.		(b) Other than Hosehold Industry.	
			M	F	M	F	M	F	M	F
			(21)	(22)	(23)	(24)	(25)	(26)	(27)	(28)
364	343	Analur	..	..	..	..	..	..	..	..
365	344	Chinnapalapoondi	..	..	..	..	..	..	..	..
366	345	Erikari	..	..	..	..	..	..	..	..
367	346	Erukimpattu	..	..	..	..	..	..	..	..
368	347	Guddalore	..	..	..	..	..	..	..	..
369	348	Edapattu	..	..	..	..	..	..	..	..
370	349	Innadu	..	..	..	..	..	..	..	..
371	350	Kallipattu	1	..	..	..	..	..	..	..
372	351	Keeripulli	..	..	..	..	..	..	..	..
373	352	Kurambalur	..	..	..	..	..	..	..	..
374	353	Mankombu	..	..	..	..	..	..	..	..
375	354	Mulakadu	..	..	..	..	..	..	..	..
376	355	Mottaiyanur	..	..	..	..	..	..	..	..
377	356	Mottampatti	..	..	..	..	..	..	2	..
378	357	Pachori	..	..	..	..	..	..	..	..
379	358	Pakkanam	..	..	..	..	..	..	..	..
380	359	Palayapalapattu	..	..	..	..	..	..	..	..
381	360	Panapady	..	..	..	..	..	..	..	..
382	361	Periapalapondy	..	..	..	..	..	..	..	..
383	362	Parukancheri	..	..	..	..	..	..	..	..
384	363	Perumbur	..	..	..	..	..	..	..	..
385	364	Parasapattu	..	..	..	..	..	..	..	..
386	365	Poruppam	..	..	..	..	..	..	..	..
387	366	Pudupalapattu	..	..	..	..	66	5	..	..
388	367	Serapattu	..	..	..	..	..	..	..	..
389	368	Sirukkalur	..	..	..	..	..	..	..	..
390	369	Thaduthapalayam	..	..	..	..	..	..	..	..
391	370	Thekkampattu	..	..	..	..	..	..	..	..
392	371	Thumbai	..	..	..	..	..	..	..	..
393	372	Thumparampattu	..	..	..	..	..	..	..	..
394	373	Thurur	..	..	..	..	..	..	..	..
395	374	Vazhkakudi	..	..	..	..	..	..	..	..
396	375	Vanjikuli	..	..	..	..	..	..	..	..

CENSUS ABSTRACT—*cont.*

TALUK.

WORKERS.									
VI Construction.		VII Trade and Commerce.		VIII Transport, storage and Communications.		IX Other services.		X Non-workers.	
M	F	M	F	M	F	M	F	M	F
(29)	(30)	(31)	(32)	(33)	(34)	(35)	(36)	(37)	(38)
..	..	..	..	..	..	..	..	23	54
..	..	..	..	..	..	..	..	92	227
..	..	..	..	..	..	..	..	26	71
..	..	..	..	..	..	..	..	40	130
..	..	1	..	..	..	1	..	16	58
..	..	..	..	..	..	..	..	7	22
..	..	..	..	..	..	..	..	84	211
..	..	3	..	..	..	2	1	111	209
..	..	..	..	..	..	..	..	47	91
..	..	..	..	..	..	..	..	23	55
..	..	..	..	..	..	..	..	24	40
..	..	..	..	..	..	..	..	21	52
..	..	..	..	..	..	..	..	31	108
..	..	1	..	..	..	..	..	52	113
..	..	..	1	..	..	..	..	30	104
..	..	..	..	..	..	..	..	6	22
..	..	2	..	..	..	11	..	125	240
..	..	..	..	..	..	..	..	9	43
..	..	..	..	..	..	..	..	37	79
..	..	..	..	..	..	..	..	24	46
..	..	..	..	..	..	..	..	41	93
..	..	..	..	..	..	..	..	18	58
..	..	..	..	..	..	..	..	21	60
..	..	12	..	..	..	9	..	510	1,084
..	..	..	..	..	..	..	..	28	68
	..	..	..	..	..	..	..	8	32
..	..	..	..	..	..	..	..	4	21
..	..	..	..	..	..	..	..	53	144
..	..	..	..	..	..	..	..	66	116
..	..	..	..	..	..	..	..	50	112
..		..	..	..	..	..	..	39	97
..	..	-	..	..	..	..	..	23	57
..	..	..	..	1	..	..	..	45	123

VILLAGEWISE PRIMARY

5. KALLAKURICHI

Serial Number.	Location Code No.	Name of Village.	Area of Village in Hectares.	Occupied Residential Houses.	Number of Households.	Total Population including Institutional and Houseless Population.		
						P	M	F
(0)	(1)	(2)	(3)	(4)	(5)	(6)	(7)	(8)
397	376	Vedhur	..	24	24	129	58	71
398	377	Velavelli	..	21	21	105	59	46
399	378	Venkodu	..	38	38	206	109	97
400	379	Alanur	..	27	46	235	122	113
401	380	Alwarmalai	1,898·97	..	Reserve Forest		—	..
402	381	Arniyur	1,200·65	..	Reserve Forest.		..	..
403	382	Chithal	614·29	..	Reserve Forest.		..	..
404	383	Kadunavur	1,645·98	..	Reserve Forest.		..	..
405	384	Karai	696·35	..	Reserve Forest.		..	..
406	385	Kanankadu	1,446·29	..	Reserve Forest.		..	..
407	386	Kottamalai	1,138·74	..	Reserve Forest.		..	—
408	387	Krishna-puram	1,446·06	..	Reserve Forest.		—	—
409	388	Kunjaram	155·10	..	Reserve Forest.		—	..
410	389	Koothakudi ..	524·07	..	Reserve Forest.		..	—
411	390	Maganur	511·12	..	Reserve Forest.		..	..
412	391	Mallapuram	407·93	..	Reserve Forest.		..	..
413	392	Melapalayam	1,319·22	..	Reserve Forest.		..	..
414	393	Parigam	520·48	..	Reserve Forest.		..	..
415	394	Pounjipattu	1,745·76	2	2	2	2	..
416	395	Porasakurichi	333·05	..	Reserve Forest		..	..
417	396	Poosapadi	654·37	..	Reserve Forest.		..	..
418	397	Pootai	412·35	..	Reserve Forest.		..	..
419	398	Rangappanoor	936·44	..	Reserve Forest.		..	..
420	399	Ranthanallur	471·05	..	Reserve Forest.		..	..
421	400	Rishivandiam	1,345·17	..	Reserve Forest.		..	..
422	401	Sitheri	169·20	..	Reserve Forest.		..	..
423	402	Thagarai	4,817·37	..	Reserve Forest.		..	..
424	403	Thittapadi	585·46	..	Reserve Forest.		..	..
425	404	Varanjaram	212·87	1	1	4	3	1
		Taluk Total ..	224,615·00	85,685	95,281	448,843	226,950	221,893

Foot Note—L.C. Nos. 244 and 246 are included in non-city urban.

CENSUS ABSTRACT—*cont.*

TALUK.

Scheduled Castes.		Scheduled Tribes.		Literate and Educated Persons.		WORKERS. Total Workers (i—ix).		I Cultivators.		II Agricultural Labourers.	
M	F	M	F	M	F	M	F	M	F	M	F
(9)	(10)	(11)	(12)	(13)	(14)	(15)	(16)	(17)	(18)	(19)	(20)
..	..	58	71	..	..	37	..	..	..	37	..
..	..	..	..	..	..	39	..	39	..	..	..
..	..	109	97	..	..	67	..	..	..	67	..
..	..	122	113	2	..	70	3	69	3	1	
..	..	..	..	..		Reserve Forest.		..	..	..	..
..	..	..	..	..		Reserve Forest.		..	..	..	..
..	..	..	..	..		Reserve Forest.		..	..	..	..
..	..	..	..	..		Reserve Forest.		..	..	..	..
..	..	..	..	..		Reserve Forest.		..	..	..	..
..	..	..	..	..		Reserve Forest.		..	..	..	..
..	..	..	..	..		Reserve Forest.		..	..	..	..
..	..	..	..	..		Reserve Forett.		..	..	..	..
..	..	..	..	..		Reserve Forest.		..	..	..	..
..	..	..	..	..		Reserve Forest		..	..	..	..
..	..	..	..	..		Reserve Forest.		..	..	..	..
..	..	..	..	..		Reserve Forest.		..	..	..	..
..	..	..	..	..		Reserve Forest.		..	..	..	..
..	..	..	..	..		Reserve Forest.		..	..	..	..
..	..	..	..	2	..	2	..	..	..	..	..
..	..	..	..	..		Reserve Forest.		..	..	..	..
..	..	..	..	..		Reserve Forest.		..	..	..	..
..	..	..	..	..		Reserve Forest.		..	..	..	..
..	..	..	..	..		Reserve Forest.		..	..	..	..
..	..	..	..	..		Reserve Forest.		..	..	..	..
..	..	..	..	..		Reserve Forest.		..	..	..	..
..	..	..	..	..		Reserve Forest.		..	..	..	..
..	..	..	..	..		Reserve Forest.		..	..	..	..
..	..	..	..	3	1	1	..	..	..	..	..
64,353	63,016	35	27	75,647	22,845	136,357	25,164	87,668	7,596	32,307	15,977

VILLAGEWISE PRIMARY

5. KALLAKURICHI

Serial Number.	Location Code No.	Name of Village.	WORKERS.							
			III Livestock, Forestry, Fishing, Hunting Plantations, Orchards and Allied activities.		IV Mining and Quarrying.		(V) Manufacturing, Processing, Servicing and Repairs.			
							(a) Household Industry.		(b) Other than Household Industry.	
			M	F	M	F	M	F	M	F
			(21)	(22)	(23)	(24)	(25)	(26)	(27)	(28)
397	376	Vedhur	..	..	..	..	..	..	..	..
398	377	Velavelli	..	..	..	..	..	..	..	..
399	378	Venkodu	..	..	..	..	..	..	..	..
400	379	Alanur	..	..	..	..	..	..	..	..
401	380	Alwarmalai	..	..	..	Reserve Forest.		..	..	..
402	381	Arniyur	..	..	..	Reserve Forest.		..	..	..
403	382	Chithal	..	..	..	Reserve Forest.		..	..	..
404	383	Kadunavur	..	..	..	Reserve Forest.		..	..	..
405	384	Karai	..	..	..	Reserve Forest.		..	..	..
406	385	Kanankadu	..	..	..	Reserve Forest.		..	..	..
407	386	Kottamalai	..	..	..	Reserve Forest.		..	..	..
408	387	Krishnapuram	..	..	..	Reserve Forest.		..	..	..
409	388	Kunjaram	..	..	..	Reserve Forest.		..	..	..
410	389	Koothakudi	..	..	..	Reserve Forest.		..	..	..
411	390	Maganur	..	..	..	Reserve Forest.		..	..	..
412	391	Mallapuram	..	..	..	Reserve Forest.		..	..	..
413	392	Melapalayam	..	..	..	Reserve Forest.		..	..	..
414	393	Parigam	..	..	..	Reserve Forest.		..	..	..
415	394	Pounjipattu	..	2	..	..	..	..	..	..
416	395	Porasakurichi	..	..	..	Reserve Forest.		..	..	..
417	396	Poosapadi	..	..	..	Reserve Forest.		..	..	..
418	397	Pootai	..	..	..	Reserve Forest		..	..	..
419	398	Rangappanoor	..	..	..	Reserve Forest.		..	..	..
420	399	Ramthanallur	..	..	..	Reserve Forest.		..	..	..
421	400	Rishivandiam	..	..	..	Reserve Forest.		..	..	..
422	401	Sitheri	..	..	..	Reserve Forest.		..	..	..
423	402	Thagarai	..	..	..	Reserve Forest.		..	..	..
424	403	Thittapadi	..	..	..	Reserve Forest.		..	..	..
425	404	Varanjaram	..	1	..	..	..	..	..	..
		Taluk Total	..	895	85	3	..	1,932	178	3,344	89

Foot Note.— L.C. Nos. 244 and 246 are included in Non-City Urban.

CENSUS ABSTRACT—*concld.*

TALUK.

WORKERS									
VI Construction.		VII Trade and Commerce.		VIII Transport, Storage, and Communications.		IX Other Services.		X Non-workers.	
M	F	M	F	M	F	M	F	M	F
(29)	(30)	(31)	(32)	(33)	(34)	(35)	(36)	(37)	(38)
..	..	..	..	..	..	..	..	21	71
..	..	..	..	..	..	..	..	20	46
..	..	..	..	..	..	..	..	42	97
..	..	..	..	..	..	..	..	52	110
..	..	..	..	Reserve Forest		..	..	..	..
..	..	..	..	Reserve Forest.		..	..	..	..
..	..	..	..	Reserve Forest.		..	..	..	..
..	..	..	..	Reserve Forest.		..	..	..	..
..	..	..	..	Reserve Forest.		..	..	..	..
..	..	..	..	Reserve Forest.		..	..	..	..
..	..	..	..	Reserve Forest.		..	..	..	..
..	..	..	..	Reserve Forest.		..	..	..	..
..	..	..	..	Reserve Forest.		..	..	..	..
..	..	..	..	Reserve Forest.		..	..	..	..
..	..	..	..	Reserve Forest.		..	..	..	..
..	..	..	..	Reserve Forest.		..	..	..	..
..	..	..	..	Reserve Forest.		.	..	..	..
..	..	..	..	..		..	..	..	..
..	..	..	..	Reserve Forest.		..	..	..	..
..	..	..	..	Reserve Forest.		..	..	..	..
..	..	..	..	Reserve Forest.		..	..	..	..
..	..	..	..	Reserve Forest.		..	..	..	..
..	..	..	..	Reserve Forest.		..	..	..	..
..	..	..	..	Reserve Forest.		..	..	..	..
.	..	..	..	Reserve Forest.		..	..	..	..
..	..	..	..	Reserve Forest.		..	..	..	..
..	..	..	..	Reserve Forest.		..	..	..	..
..	..	..	..	..	..	..	..	2	1
973	167	2,902	331	876	76	5,457	665	90,593	196,729

APPENDIX.

STATEMENT SHOWING A LIST OF REVENUE VILLAGES FORMING PART OF PANCHAYATS.

5. KALLAKURICHI TALUK.

Location Code No.	Name of Village.	Name of Panchayat in which included with alphabetical indications for the total segment.	Cross reference for the other segment/segments of the Panchayat.
(1)	(2)	(3)	(4)
5	Adhanur	Irudayampattu b/c	6 for c/c 7 for a/c
6	Mangalam	Irudayampattu c/c.	7 for a/c 5 for b/c.
7	Irudayampattu	Irudayampattu a/c	5 for b/c. 6 for c/c.
8	Porasapattu	Porasapattu a/b	9 for b/b.
9	Poruvalur	Porasapattu b/b	8 for a/b.
13	Vadaponparappi	Vadaponparappi a/b	14 for b/b.
14	Rayasamudram	Vadaponparappi b/b.	13 for a/b.
21	Rangappanur	Rangappanur a/b	25 for b/b.
24	Puthirampattu	Puthirampattu a/b	26 for b/b.
25	Mallapuram	Rangappanur b/b	21 for a/b
26	Shittanthangal	Puthirampattu b/b	24 for a/b.
36	Katharanjur	Sangarapuram b/b	37 for a/b.
37	Sangarapuram	Sangarapuram a/b	36 for b/b.
41	Olagudayampattu	Mookanur b/c	43 for a/c. 42 for c/c.
42	Sivapuram	Mookanur c/c	43 for a/c. 41 for b/c.
43	Mookanur	Mookanur a/c	41 for b/c. 42 for c/c.
48	Periakolliyur	Periakolliyur a/b	60 for b/b.
59	Vanapuram	Vanapuram a/b	61 for b/b.
60	Eduthanur	Periakolliyur b/b	48 for a/b.
61	Nagakudi	Vanapuram b/b	59 for a/b.
65	Varagur	Varagoor a/b	80 for b/b.
66	Thimandal	Kidangudampattu b/b	68 for a/b.
68	Kidangudanpattu	Kidangudanpattu a/b	66 for b/b.
74	Kallerikuppam	Paramanatham c/c	155 for a/c. 156 for b/c.
78	Arasampattu	Villiyur b/b	79 for a/b.
79	Villiyur	Villiyur a/b	78 for b/b.
80	Sellakkakuppanur	Varabur b/b	65 for a/b.
98	Munialai	Munialai a/c	99 for b/c. 100 for c/c.
99	Pudivudavampattu	Munialai b/c	98 for a/c. 100 for c/c.

Location Code No.	Name of Village.	Name of Panchayat in which included with alphabetical indications for the total segment.	Cross reference for the other segment/segments of the Panchayat.
(1)	(2)	(3)	(4)
100	Ariyabath	Munialai c/c	98 for a/c. 99 for b/c.
105 a/b	Udayambattu	Thiagadurgam c/c	106 for a/c. 107 for b/c.
106	Periayamambattu	Thiyagathurtham a/c	107 for b/c. 105 for c/c.
107	Pukkulam	Thiyagathurtham b/c	106 for a/c. 105 a/b for c/c.
109	Thiagai	Thiagai a/b	115 for b/b.
111	Molvazhai	Thimmalai b/c	112 for c/d. 113 for a/d. 114 for d/d.
112	Thennerikuppam	Thirumalai c/d	113 for a/d. 111 for b/d. 114 for d/d.
113	Thimmalai	Thimmalai a/d	111 for b/d. 112 for c/d. 114 for d/d.
114	Vazhavandankuppam	Thimmalai d/d	113 for a/d. 111 for b/d. 112 for c/d.
115	Siruval	Thiagai b/b	109 for a/b.
116	Poriyur	Sirunagalur b/b	117 for a/b.
117	Sirunagalur	Sirunagalur a/b	116 for b/b.
118	Kudianallur	Kudianallur a/b	119 for b/b.
119	Somanathapuram	Kudianallur b/b	118 for a/b.
136	Mudianoor	Mudianoor a/b.	144 for b/b.
140 a/b	Peelamedu	Peelamedu a/b	141 a/b for b/b.
141 a/b	Kaliyanallur	Peelamedu b/b	140 a/b for a/b.
144	Kurur	Mudianar b/b	136 for a/b.
153	Sitheripattu	Palayasiruvangur b/b	154 for a/b.
154	Palayasiruvangur	Palayasiruvangur a/b	153 for b/b.
155	Panamanatham	Panamanatham a/b	156 for b/c. 74 for c/c.
156	Navanatham	Panamanatham b/c	155 for a/c. 74 for c/c.
157	Anaikkarankottalam	Agarakottalam b/b	158 for a/b.
158	Agarakottalam	Agarakottalam a/b	157 for b/b.
167	Alampalam	K.A. Alambalam a/c	169 for b/c. 170 for c/c.
169	Pomparapattu	K. A. Alambalam b/c	167 for a/c. 170 for c/c.
170	Thirukanakgur	K. A. Alambalam c/c	167 for a/c. 169 for b/c.
184	Vadakkanandal	Vadakkanandal a/b	185 for b/b.

Location Code No.	Name of Village.	Name of Panchayat in which included with alphabetical indications for the total segment.	Cross reference for the other segment/segments of the Panchayat.
(1)	(2)	(3)	(4)
185	Kachirapalayam	Vadakkanandal b/b	184 for a/b.
190	Pedoorampallam	Thengianatham b/b	191 for a/b.
191	Thengianathan	Thengianatham a/b	190 for b/b.
195	Vettiperumalagram	Vettiperumalagram a/b	197 for b/b.
197	Maramanatham	Vettiperumalagaram b/b.	95 for a/b.
202	Elavadi	Elavadi a/b	203 for b/b.
203	Poosapadi	Elavadi b/b	202 for a/b.
209	Thenponparappi	Melnarippanur b/b	210 for a/b.
210	Melnarippanur	Melnarippanur a/b	209 for b/b.
216	Thatheripuram	Pethasamudram b/b	217 for a/b.
217	Pethasamudram	Pethasamudram a/b	216 for b/b.
221 a/b	Esanthai	Esanthai a/b	222 for b/b.
222	Nattarnangalam	Esanthai b/b	221 for a/b.
225	Kilkuppam	Arumandal b/b	226 for a/b.
226	Annumanandal	Annumanandal a/b	225 for b/b.
234	Melur	Melur a/c	235 for b/c.
			236 for c/c.
235	Keelapoondi	Melur b/c	234 for a/c.
			236 for b/c.
236	Vanaithirthapuram	Melur c/c	234 for a/c.
			235 for b/c.
249	Lateiam	Kethanendal b/b	250 for a/b.
250	Kattnandal	Kattnandal a/b	249 for b/b.
255	Sathanoor	Sathanoor a/b	256 for b/b.
256	Sithari	Sathanoor b/b	255 for a/b.
261	Eyanur	Eyanur a/b	263 for b/b.
263	Mogalur	Eyanur b/b	261 for a/b.
267	Kilnariyappanoor	Perumangalam b/b	268 for a/b.
268	Perumangalam	Perumangalam a/b	267 for b/b.
269	Nallasevipuram	Eriyur b/b	270 for a/b.
270	Eriyur	Eriyur a/b	269 for b/b.
271	Krishnapuram	V. Alambalam b/b	272 for a/b.
272	Alambalam	Alambalamam a/b	271 for b/b.
273	Veerabayankaram	Kugaiyur b/b	276 for a/b.
276	Kugaiyur	Kugaiyur a/b	273 for b/b.

URBAN BLOCKWISE PRIMARY

5. KALLAKURICHI

Serial Number.	Location Code No.	Name of Town/Ward/ Enumerator's Block No.	Area of Town in Sq. Km.	Occupied Residential Houses.	Number of Households.	Total Population including Institutional and Houseless Population.		
						P	M	F
(0)	(1)	(2)	(3)	(4)	(5)	(6)	(7)	(8)
		IV.5 KALLAKURICHI (P)						
1	H.N.B./E.B. No.	1/718		57	153	628	306	322
2		1/719		114	155	717	356	361
		Total ..		171	308	1,345	662	683
3		2/720		131	131	704	353	351
4		2/721		25	25	117	62	55
		Total ..		156	156	821	415	406
5		3/722		89	89	422	228	194
6		3/754		27	54	376	210	166
		Total ..		116	143	798	438	360
7		4/723		90	96	424	236	188
8		4/724		59	59	267	144	123
9		4/725		153	167	826	422	404
10		4/726		62	63	343	174	169
		Total ..		364	385	1,860	976	884
11		5/727		105	105	523	256	267
12		5/728		122	122	619	316	303
13		5/729		41	49	656	338	318
14		5/755		14	14	75	38	37
		Total ..		282	290	1,873	948	925
15		6/730		108	155	760	380	380
16		6/731		32	45	246	130	116
		Total ..		140	200	1,006	510	496
17		7/732		55	65	412	211	201
18		7/733		75	75	292	205	187
19		7/756		20	26	236	159	77
		Total ..		150	166	1,040	575	465

CENSUS ABSTRACT.

TALUK.

Schedule Castes.		Scheduled Tribes.		Literate and Educated Persons.		WORKERS. Total Workers (i—ix).		I Cultivators.		II Agricultural Labourers.	
M	F	M	F	M	F	M	F	M	F	M	F
(9)	(10)	(11)	(12)	(13)	(14)	(15)	(16)	(17)	(18)	(19)	(20)
226	248	..	..	152	82	155	86	2	1	61	76
318	286	..	..	95	39	166	2	..	..	141	1
544	534	..	..	247	121	321	88	2	1	202	77
225	236	..	..	120	57	171	4	2	..	101	..
..	..	..	..	9	..	30	..	..	..	..	..
225	236	..	..	129	57	201	4	2	..	101	..
..	..	..	..	141	88	105	8	14	1	..	..
..	..	..	..	132	61	90	4	..	..	3	..
..	..	..	..	273	149	195	12	14	1	3	..
6	7	1	..	172	96	121	3	5	..	18	..
..	..	..	..	109	46	69	3	2	..	..	..
..	..	4	7	159	237	192	5	3	..	9	..
..	13	..	..	135	100	94	8	..	..	12	1
6	20	5	7	566	479	476	19	10	..	39	1
..	..	..	..	161	111	144	19	..	..	20	1
..	..	..	..	124	203	167	7	18	..	22	..
28	29	..	..	177	76	165	17	12	..	18	3
..	..	..	..	30	26	17	..	..	..	2	..
28	20	..	..	492	416	493	38	30	..	62	4
..	..	..	..	300	230	205	14	17	3	..	..
2	..	..	..	100	69	55	1	10	..	..	..
2	..	..	..	400	299	260	15	27	3	..	..
..	..	..	..	187	157	104	6	1	..	..	..
..	..	..	..	134	86	104	4	6	1	4	..
..	..	..	..	121	55	107	..	2	..	..	..
..	..	..	..	442	298	315	10	9	1	4	..

URBAN BLOCKWISE PRIMARY

5. KALLAKURICHI

Serial Number.	Location Code No.	Name of Town/Ward/ Enumerator's Block No.	WORKERS. III Livestock, Forestry, Fishing, Hunting, Plantations, Orchards and Allied activities.		IV Mining and Quarrying.		(V) Manufacturing, Processing, Servicing and Repairs. (a) Household Industry.		(b) Other than Household Industry	
			M	F	M	F	M	F	M	F
			(21)	(22)	(23)	(24)	(25)	(26)	(27)	(28)
	IV.	KALLAKURICHI (P)—*cont.*								
1	H.N.B./E.B. No.	1/718	..	..	..	..	..	..	21	1
2		1/719	..	..	..	..	..	..	1	..
		Totdl ..	..	..	..	..	..	..	22	1
3		2/720	..	..	..	..	..	..	..	..
4		2/721	..	..	..	..	..	..	..	..
		Total ..	..	..	..	..	..	..	..	..
5		3/722	..	..	..	..	..	..	18	..
6		3/754	..	..	..	..	6	..	18	..
		Total ..	..	..	..	..	6	..	36	..
7		4/723	..	..	..	..	..	..	16	..
8		4/724	..	..	..	..	1	..	3	..
9		4/725	..	..	..	..	6	..	20	..
10		4/726	..	..	..	..	..	..	17	1
		Total ..	..	..	..	..	7	..	56	1
11		5/727	..	..	..	..	1	..	20	2
12		5/728	..	..	..	..	20	..	19	..
13		5/729	1	..	..	..	17	..	39	10
14		5/755	..	..	..	..	..	..	7	..
		Total ..	1	..	..	..	38	..	85	12
15		6/730	1	..	..	..	10	..	40	..
16		6/731	..	..	..	..	1	..	9	..
		Total ..	1	..	..	..	11	..	49	..
17		7/732	..	..	..	..	..	..	7	..
18		7/733	..	..	..	..	5	..	14	..
19		7/756	..	..	..	..	..	..	4	..
		Toral ..	..	..	..	..	5	..	25	..

CENSUS ABSTRACT—*cont.*

TALUK.

WORKERS.									
VI Construction.		VII Trade and Commerce.		VIII Transport, Storage and Communications.		IX Other Services.		X Non-workers.	
M	F	M	F	M	F	M	F	M	F
(29)	(30)	(31)	(32)	(33)	(34)	(35)	(36)	(37)	(38)
1	..	17	1	8	..	45	7	151	236
..	..	2	..	3	..	19	1	190	359
1	..	19	1	11	..	64	8	341	595
1	..	28	..	27	..	12	4	182	347
..	..	15	..	15	..	..	..	32	55
1	..	43	..	42	..	12	4	214	402
1	..	41	3	16	..	15	4	123	186
..	..	19	4	31	..	13	..	120	162
1	..	60	7	47	..	28	4	243	348
2	..	22	..	14	..	44	3	115	185
2	..	32	2	13	..	16	1	75	120
14	..	70	1	36	..	34	4	230	399
1	..	21	3	8	..	35	3	80	161
19	—	145	6	71	..	129	11	500	865
3	..	62	6	26	..	12	5	112	253
3	..	36	..	15	..	34	7	149	296
5	1	39	..	17	3	17	..	178	301
..	..	5	..	2	..	1	..	21	37
11	1	142	6	60	3	64	12	455	887
2	..	79	1	26	1	30	9	175	336
3	..	14	..	6	..	12	1	75	115
5	..	93	1	32	1	42	10	250	481
1	..	73	..	5	..	17	6	107	195
2	..	54	..	4	..	15	3	101	183
1	..	66	..	2	..	22	..	52	77
4	..	192	..	13	..	64	9	266	455

URBAN BLOCKWISE PRIMARY

5. KALLAKURICHI

Serial number.	Location Code No.	Name of Town/Ward/ Enumerator's Block No.	Area of Town in Sq. Km.	Occupied Residential Houses.	Number of Households.	Total Population including Institutional and Houseless Population.		
						P	M	F
(0)	(1)	(2)	(3)	(4)	(5)	(6)	(7)	(8)
		IV. KALLAKURICHI (P)—cont.						
20	H.N.B./E.B. No.	8/734 Total	..	98	138	674	333	341
21		9/735	..	81	102	392	215	177
22		9/736	..	72	139	583	301	282
23		9/737	..	134	136	593	307	286
		Total ..	..	287	377	1,568	823	745
24		10/738	..	68	80	349	177	172
25		10/739	..	79	196	884	434	450
26		10/740	..	140	167	913	525	388
		Total ..	..	287	443	2,146	1,136	1,010
27		11/741	..	82	120	613	311	302
28		11/742	..	103	132	620	319	301
29		11/743	..	201	228	1,108	566	542
		Total ..	..	386	480	2,341	1,196	1,145
30		12/744	..	99	108	460	235	225
31		12/745	..	81	93	461	240	221
32		12/746	..	87	88	436	219	217
		Total ..	..	267	289	1,357	694	663
33		13/747 (Part) Total ..	..	210	228	1,085	606	479
34		13/748	..	135	142	662	331	331
35		13/749	..	130	131	550	282	268
36		13/750	..	92	97	460	235	225
		(Part) Total ..	..	357	370	1,672	848	824
37		14/751	..	128	138	628	320	308
38		14/757	..	78	99	419	199	220
		Total ..	..	206	237	1,047	519	528
		Town Total ..	15·88	3,477	4,210	20,683	10,679	9,954

CENSUS ABSTRACT—*cont.*

TALUK.

Scheduled castes.		Scheduled Tribes.		Literate and Educated Persons.		WORKERS. Total Workers (i—ix).		I Cultivators.		II Agricultural Labourers.	
M	F	M	F	M	F	M	F	M	F	M	F
(9)	(10)	(11)	(12)	(13)	(14)	(15)	(16)	(17)	(18)	(19)	(20)
..	..	..	..	226	139	171	4	20	4	2	..
..	..	..	..	142	82	122	9	23	3	4	..
..	..	..	..	232	148	153	16	..	..	..	..
..	..	..	..	218	174	131	13	4	..	..	..
..	..	..	..	592	404	406	38	27	2	4	..
..	..	..	..	82	43	97	12	26	..	8	2
..	..	..	..	252	154	261	3	57	..	56	..
..	..	..	..	258	240	211	3	42	..	46	..
..	..	..	..	592	237	569	18	125	..	110	2
..	..	..	..	159	79	161	13	13	2	7	..
4	5	..	..	134	70	174	13	50	..	15	5
21	25	..	..	359	232	231	27	18	2	11	..
25	30	..	..	652	381	566	58	81	4	33	5
..	..	..	..	165	91	185	5	7	..	1	..
..	..	..	..	127	41	120	3	6	..	1	1
..	..	..	..	127	63	114	..	10	..	3	..
..	..	..	..	419	195	359	8	22	..	5	1
10	4	..	..	372	307	315	11	14	1	35	..
..	..	..	..	187	76	181	5	92	..	26	2
..	..	..	..	177	69	167	18	51	5	28	4
4	..	..	..	92	37	159	45	118	23	27	17
4	..	..	..	456	182	507	68	261	28	80	22
320	308	..	..	68	16	183	41	12	..	149	41
..	..	..	..	117	50	128	69	42	10	22	50
320	308	..	..	185	66	311	110	54	10	171	91
1,159	1,152	5	7	6,043	3,690	5,465	496	699	56	851	205

URBAN BLOCKWISE PRIMARY

5. KALLAKURICHI

Serial Number	Location Code No.	Name of Town/Ward/ Enumerator's Block No.	WORKERS. III Livestock, Forestry, Fishing, Hunting, Plantations, Orchards and Allied activities.		IV Mining and Quarrying.		(V) Manufacturing, Processing, Servicing and Repairs. (a) Household Industry.		(b) Other than Household Industry.	
			M	F	M	F	M	F	M	F
			(21)	(22)	(23)	(24)	(25)	(26)	(27)	(28)
		IV. KALLAKURICHI (P)—*cont.*								
20	H.N.B./E.B. No. 8/734	Total	..	..	..	..	9	..	10	..
21	9/735	.. ..	..	..	..	..	1	..	15	..
22	9/736	.. ..	..	..	..	..	..	..	25	..
23	9/737	.. ..	1	..	..	..	1	..	23	..
		Total	1	..	..	..	2	..	63	..
24	10/738	.. ..	..	..	..	..	1	..	9	..
25	10/739	.. ..	..	..	..	..	..	..	43	..
26	10/740	.. ..	2	..	..	..	..	..	36	..
		Total	2	..	..	..	1	..	88	..
27	11/741	.. ..	1	..	..	..	..	..	25	..
28	11/742	.. ..	3	..	..	..	3	..	23	..
29	11/743	.. ..	..	..	..	..	..	..	35	1
		Total	4	..	..	..	3	..	83	1
30	12/744	.. ..	3	..	1	..	3	1	19	..
31	12/745	.. ..	1	..	..	..	3	1	11	..
32	12/746	.. ..	..	..	..	..	1	..	13	..
		Total	4	..	1	..	7	2	43	..
33	13/747	(part) Total	1	..	..	..	7	2	26	..
34	13/748	.. ..	..	..	..	..	1	..	26	..
35	13/749	.. ..	1	..	..	..	3	1	31	3
36	13/750	.. ..	..	..	..	..	..	..	1	..
		(part) Total	1	..	..	..	4	1	58	3
37	14/751	.. ..	..	..	..	..	..	..	..	..
38	14/757	.. ..	5	4	..	..	2	..	23	2
		Total	5	4	..	..	2	..	23	2
		Town Total	20	4	1	..	102	5	667	20

Area figures for village and town areas are those supplied by the Assistant Director of Survey and Land Records of the District con village and town areas will not tally with the taluk figures furnished by the Director of Land Records because taluk area given by Director

CENSUS ABSTRACT—*concld.*

TALUK.

WORKERS.									
VI Construction.		VII Trade and Commerce.		VIII Transport, Storage and Communications.		IX Other Services.		X Non-workers	
M	F	M	F	M	F	M	F	M	F
(29)	(30)	(31)	(32)	(33)	(34)	(35)	(36)	(37)	(38)
3	..	50	..	14	..	68	..	162	337
2	1	51	1	6	..	20	4	93	168
2	..	74	6	11	3	41	7	148	266
3	..	39	1	18	1	42	11	176	273
7	1	164	8	35	4	103	22	417	707
10	..	13	5	4	..	26	4	80	160
15	..	32	..	11	..	47	8	173	447
17	..	31	..	9	1	28	2	314	385
42	..	76	5	24	1	101	9	567	992
16	..	31	1	3	..	65	10	150	289
5	..	24	..	8	..	43	8	145	288
5	..	36	..	35	..	91	24	335	515
26	..	91	1	46	..	199	42	630	1,092
1	..	37	..	20	..	33	4	110	220
..	..	64	..	19	..	15	1	120	218
3	..	34	..	20	..	30	..	105	217
4	..	135	..	59	..	78	5	335	655
21	..	92	3	49	4	70	1	291	468
3	..	13	..	4	..	17	3	150	326
9	..	24	1	5	1	15	3	115	250
8	2	2	1	..	..	3	2	76	180
20	2	39	2	9	1	35	8	341	759
1	..	..	..	..	..	21	..	137	267
4	..	17	2	..	..	13	1	71	151
4	..	17	2	..	..	34	1	208	418
170	4	1,389	42	510	14	1,086	146	5,214	9,458

---

erned (in consultation with the Tahsildars of the taluks concerned) and Local Bodies respectively. The total of the area figures of the **of Land Records takes into account hills, forests, rivers, etc., whereas village and town area may not include the same.**

APPENDIX.

STATEMENT SHOWING THE DETAILS OF WARD/H.N.B. AND DOOR NUMBERS CONSTITUTING THE E.B.

IV. KALLAKURICHI (P).

E.B. Number.	Number of House Numbering Ward/Block and Street Number.		Door Numbers included in the Enumerator's Block.
(1)		(2)	(3)
718	1	1st street	1—70
719		1st street	71—138
720	2	1st street	1—87
		2nd street	1—40
721		2nd street	41—68
754	3	1st street	1—40
722	3	1st street	41—80
		2nd street	1—21
723	4	1st street	1—50
724		1st street	51—105
725		1st street	106—222
726		2nd street	1—48
755	5	1st street	1—20
727		1st street	21—88
728		2nd street	1—36
		3rd street	1—32
729		4th street	1—41
755		....	..
730	6	1st street	1—73
		2nd street	1—9
		3rd street	1—54
731		4th street	1—11
		5th street	1—17
		6th street	1—14
756	7	1st street	1—75
732		3rd street	1—114
733		2nd street	1—19
		4th street	1—41
734	8	1st street	1—98
735		2nd street	1—14
		3rd street	1—49
736	9	1st street	1—50
737		2nd street	1—30
		3rd street	1—36
		4th street	1—47

E.B. Number.		Number of House Numbering Ward/Block and Street Number.	Door Numbers included in the Enumerator's Block.
(1)		(2)	(3)
		IV. KALLAKURICHI (P)—*cont.*	
738	10	1st street	1—56
739		2nd street	1—32
		3rd street	1—47
740		4th street	1—58
741	11	1st street	1—82
742		2nd street	1—49
		5th street	1—10
743		3rd street	1—20
		4th street	1—30
744	12	1st street	1—53
745		2nd street	1—68
746		3rd street	1—32
		4th street	1—36
747	13	3rd street	1—65
748		1—4th street	1—128
749		5th and 6th street	1—106
750		7th street	1—66
757	14	1 to 4th street	1—75
751		5th and 6th street	1—117

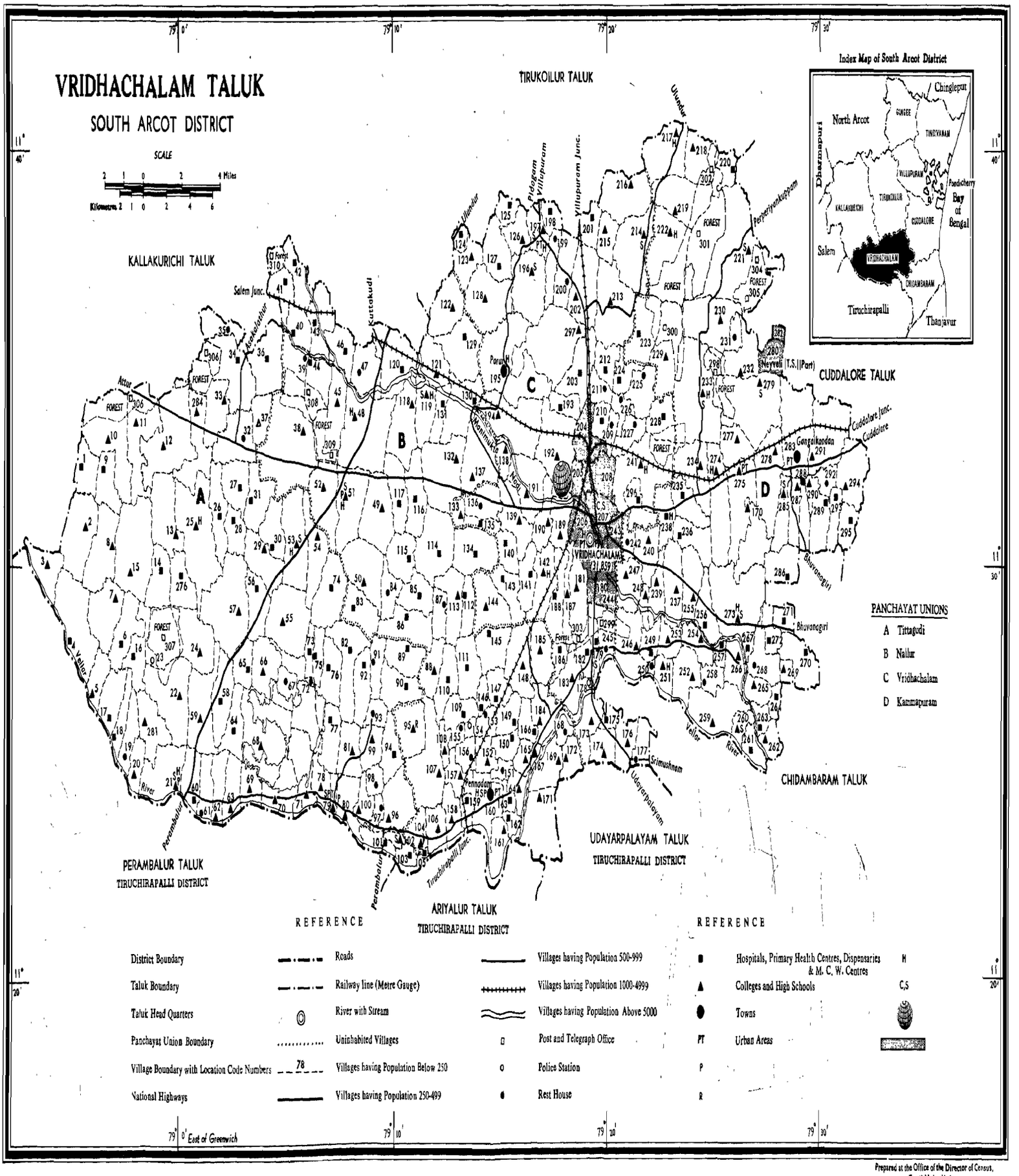

Prepared at the Office of the Director of Census, Tamil Nadu, Madras.

6. VRIDHACHALAM TALUK

ALPHABETICAL LIST OF VILLAGES.

6. VRIDDHACHALAM TALUK.

Serial Number.	Name of Village.	Location Code Number 1971.	Location Code Number 1961.
(1)	(2)	(3)	(4)
1	Adari	32	8*
2	Adhamangalam	95	211
3	Adhanur	239	188
4	Adhanur	271	258
5	Adharanatham	65	122
6	Adniyur	46	16
7	Agaram	196	28
8	Agaram	234	165
9	Aivadugudi	120	18
10	Akkanur	69	133
11	Alachikudy	181	154
12	Aladi	214	37
13	Alambadi	66	121
14	Alanduraipattu	186	195
15	Alathur	20	129*
16	Ammeri	279	170, 270*
17	Andarkollai	Non-City Urban IX	47
18	Arangur	62	131
19	Arasakulshi	235	164
20	Arasangudi	11	3*
21	Ariyaravi	151	225*
22	Arugeri	109	213
23	Avatti	55	120
24	Avinangudy	102	233
25	Aziznagar	170	183
26	Budamur	N.C.U. V	159
27	Chinnakappankulam	231	49*
28	Chinnapandaramkuppam	209	101
29	Chinnaparur	194 a/b, b/b	60
30	Chinnathukurichi	177	245*
31	Chinnavadavadi	193	58
32	Chitteri	1	1
33	Chitterikuppam	212	26
34	Chittur	132	94
35	Devangudi	266	259
36	D. Podaiyur	114	115
37	E. Agaram	86	142
38	Edaiyur	144	147
39	Elumathur	97	208
40	Eluthur	59	125

Serial Number.	Name of Village.	Location Code Number. 1971.	Location Code Number. 1961.
(1)	(2)	(3)	(4)
41	Enadimedu	N.C.U. V	157
42	Endah	64	123
43	Endal	36	9
44	Erumanur	192	98
45	Gengaikondan	283	171
46	Gopalapuram	255	186
47	Gopalapuram	226	54*
48	Gudalur	106	230
49	Idaicheruvai	70	134
50	Idaichittur	128	22
51	Ilamangalam	187	153
52	Ilangianur	121	19
53	Iraiyur	158	229
54	Irappavur	111	199
55	Irulakurichi	219	39
56	Irulambattu	162	225
57	Iruppur	221	44
58	Irusalakuppam	224	54*
59	Ivanur	72	137
60	Kachimailur	26	70*
61	Kachinayanatham	225	53
62	Kachiperumanatham	138	96
63	Kalathur	37	8*
64	Kaliyamedu	84	117
65	Kallur	56	84
66	Kaludur	53	87
67	Kammapuram	273	184
68	Kanadhukandan	227	102
69	Kanagampadi	67	137*
70	Kandamathan	6	73
71	Kandiankuppam	N.C.U. V	105
72	Kanjirankulam	31	68
73	Karaiyur	166	221
74	Karguual	247	158
75	Karmangudi	246	189, 274
76	Karnatham	126	128, 27
77	Karuveppilankurichi	179	191
78	Kattumailur	45	66
79	Kattuparur	127	25
80	Kavanai	211	55
81	Keeranur	251	247
82	Kiladanur	75	136*
83	Kilakalpoondi	18	128*

Serial Number.	Name of Village.	Location Code Number. 1971.	Location Code Number. 1961.
(1)	(2)	(3)	(4)
84	Kilakurichi	44	11
85	Kilapalayur	257	253
86	Kilcharuvai	71	135
87	Kilimangalam	169	239
88	Kilnemili	154	215
89	Kilorathur	34	7
90	Kilpathi	292	177
91	Kiramangalam	260	264
92	Kirambur	133	113
93	Kiranur	76	138*
94	Kiranur	150	220
95	Kiranur (I)	256	185
96	Kodaikkalam	104	231
97	Kodangudi	98	208*
98	Kodukkur	140	149
99	Kodumanur	258	252
100	Ko-Kottanur	116	93
101	Kolathankurichi	178	192
102	Kolavai	35	7*
103	Koliyur	100	207*
104	Kollathankurichi	156	227
105	Kolliruppu	232 a/c, c/c	46
106	Komangalam	190	109
107	Konur	147	218
108	Korakkai	68	136
109	Korakkavadi	4	76
110	Korapallam	164	225*
111	Kothanur	14	80
112	Kothattar	157	228
113	Kottagam	295	174
114	Kotteri	229	51
115	Kottiyanur	201	34
116	Kottumulai	265	262
117	Kovanur	259	263
118	Kovilankuppam	N.C.U. IX	46*
119	Kovilanur	198	30
120	Kovilur	112	146
121	Kulapakkam	47	17
122	Kumarai	91	140*
123	Kumaramangalam	237	187
124	Kunankurichi	277 a/b, b/b	169
125	Kuppanatham	241	104*, 272

Serial Number.	Name of Village.	Location Code Number. 1971.	Location Code Number. 1961.
(1)	(2)	(3)	(4)
126	Karukathancheri	172	240
127	Lakkar	24	82
128	Lakshmanapuram	3	76*
129	Malayanur	13	72
130	Maligaikottam	163	225*
131	Maligaimedu	40	12
132	Managathi	289	176
133	Manakottai	222	38
134	Manalur	N.C.U. V	107
135	Manavalavallur	189	108
136	Mangalam	197	29
137	Mangalur	25	71
138	Mangulam	284	5
139	Mannambadi	134	114
140	Ma. Podaiyur	57	83
141	Ma. Pudur	276	81
142	Marudathur	110	200
143	Marungur	252	250
144	Marur	42	14
145	Mathur	213	36
146	Maturuvalli	87	144
147	Mavadandal	240	161
148	Meladanur	73	137*
149	Melakalpoondi	17	128*
150	Melakurichi	39	10
151	Melapalaiyur .. — .. —	253	249
152	Melnemili	155	214
153	Melpanapattu	288	179
154	Melpathi	290	178
155	Melur	88	201
156	Me. Malchur	130	61
157	Mosattai	168	241
158	Mudapuli	220	43
159	Mukundanallur .. .. .. —	141	150
160	Mummudisolagam .. .. .. —	286	182
161	Murugangudy	167	223
162	Muthan .. .. —	233	50
163	Nachiyarpet	N.C.U. V	106
164	Nadiyapattu	218	42
165	Nagar	118	64
166	Nallur	119	63
167	Nandimangalam	153	276
168	Naangur	23	273

Serial Number.	Name of Village.	Location Code Number 1971.	Location Code Number. 1961.
(1)	(2)	(3)	(4)
169	Naraiyur	10	3*
170	Naraiyur	49	91
171	Narasingamangalam	145	198
172	Narmanam	228	103, 271
173	Navalur	90	203
174	Nedungulam	92	140*
175	Neiveli	28 a/b, b/b	180
176	Neivasal	103	233*
177	Nemam	245	190
178	New Keeraipattai	296	104*
179	Niramani	83	141
180	Nithinatham	89	202
181	Orangur	15	73
182	Ottimedu	262	261*
183	Padukalantham	135	112
184	Pa. Kottanur	43	15
185	Palakollai	217	41
186	Palayapattinam	223	52
187	Pallipattu	199	31
188	Panayandur	2	75
189	Paravalur	191	97
190	Parur	195	69, 267
191	Pasur	29	85
192	Pattakurichi	7	77
193	Pattur	101	232
194	Pavalangudi	265	35
195	Pavalangudi	161	265
196	Pelandurai	171 a/b, b/b	238
197	Ponnadam	160	236
198	Pe. Ponneri	159	235
199	Pe. Poovanur	149	219
200	Peralaiyur	182	193
201	Perambalur	143	148
202	Perangiyam	61	130*
203	Perianesalur	38	67
204	Periavadavadi	203	57
205	Periyakappankulam	230	49*
206	Periyakurichi	291	172
207	Perumulai	81	205
208	Perundurai	263	261*
209	Peruvarappur	264	260
10	Pinjanur	129	20
211	Poinapadi	27	69

Serial Number.	Name of Village.	Location Code Number. 1971.	Location Code Number. 1961.
(1)	(2)	(3)	(4)
212	Ponneri	242	160
213	Poolampadi	50	118*
214	Poonthottam	N.C.U. V	156
215	Poovanur	202	33
216	Pothiramangalam	96	209
217	Pudukulam	93	204
218	Pulikarambalur	16	79
219	Pulivalam	77	206
220	Puliyur	216	40
221	Pullur	74	119
222	Putheri	108	212*
223	Puthur	287	255
224	Rajendrapattinam	176	245*
225	Ramanatham	60	130*
226	Rettakurichi	33	6
227	Rubanarayananallur	200	32
228	Sakkaramangalam	250	241
229	Sathamangalam	238	162
230	Sathapadi	272	287
231	Sathiyavadi	183	194
232	Sathukudal Kilpathy	188	152
233	Sathukudal Melpathy	142	151
234	Sathyam	137	95
235	Sampalakurichi	210	100
236	Seplanatham	294 a/b, b/b	173
237	Sappakkam	48	65
238	Sethuvarayankuppam	41	13
239	Sevur	85	143
240	Sevveri	82	139
241	Sirukapakkam	12	4
242	Sirukarambalur	30	86
243	Sirumangalam	113	145
244	Sirumulai	99	204*
245	Sirunesalur	52	89
246	Siruvambar	123	23
247	Siruvarappur	268	256
248	Sottavanam	248	188*
249	Soundarasolapuram	161	237
250	T. Elamangalam	78	207
251	Thachur	22	126*
252	Thalianallur	148	197
253	Tharmanallur	270	259
254	Theevalur	185	196

Serial Number.	Name of Village.	Location Code Number. 1971.	Location Code Number. 1961.
(1)	(2)	(3)	(4)
255	Thirumalai Agram	152	226
256	Thirupaiyar	117	92
257	Thiruvattathurai	105	234
258	Tholar	107	212*
259	Tholar	254	251
260	Tholuvur	21	127
261	Thondankurichi	54	88
262	Thoraiyur	165	224
263	Thoravalur	139	110
264	Tittagudi	79	207*
265	T. Mavidantai	124	24
266	T. V. Puthur	173	242
267	U. Kollapakkam	236	163
268	U. Mangalam	275 a/b, b/b	167
269	Uthangal	274	166
270	Uyyakondaravi	293	175
271	Vadagarai	146	217
272	Vadakkuvellore	287 a/b, b/b	168
273	Vadapathi	9	2
274	Vadkurampoondi	5	128*
275	Vagaiyur	63	132
276	Vaidyanadapuram	281	45, 269
277	Vaiyangudi	94	210
278	Valasai	122	21
279	Valliam	249	248
280	Vallimaduram	8	74
281	Vannakudikadu	174	243
282	Vannathur	131	62
283	Varambanur	115	116
284	Vasistapuram	80	207*
285	Vayalur	N.C.U. V	99
286	V. Chittur	19	129*
287	Venganur	58	124
288	Venkarumbur	184	222
289	Veppankurichi	285 a/b, b/b	181
290	Veppur	51	90
291	Vettakudi	175	244
292	Vijayamangaram	297	59
293	Vilakkupadi	269	270*
294	Vilangattur	136	111
295	Vinayakanandal	28	70*
296	Visalur	125	26
297	Vriddhachalam	N.C.U. V	155

*During 1971 Census these L.C. Units have been assigned more than one L.C. Number.

VILLAGEWISE PRIMARY

6. VRIDDACHALAM

Serial Number.	Location Code Number.	Name of Village.	Area of Village in Hectares.	Occupied Residential Houses.	Number of House-holds.	Total Population including Institutional and Houseless Population.		
						P	M	F
(0)	(1)	(2)	(3)	(4)	(5)	(6)	(7)	(8)
1	1	Chitteri	378·62	112	137	615	323	292
2	2	Panayandur	832·50	259	270	1,317	687	630
3	3	Lakshmanapuram	452·10	384	387	1,619	813	806
4	4	Korakkavadi	1,033·66	136	137	539	271	268
5	5	Vadakarampoondi	299·52	231	264	1,226	613	613
6	6	Kandamathan	544·25	122	136	727	365	362
7	7	Pattakurichi	634·71	233	236	1,131	580	551
8	8	Vallimaduram	755·55	312	354	1,516	758	758
9	9	Vadapathi	409·40	157	179	866	430	436
10	10	Naraiyur	832·35	228	244	1,131	552	579
11	11	Arasangudi	705·55	302	442	1,893	970	923
12	12	Sirukapakkam	1,253·03	631	786	3,601	1,816	1,785
13	13	Malayanur	736·67	229	232	1,059	530	529
14	14	Kothanur (Malayanur)	454·58	130	130	644	326	318
15	15	Orangur	1,278·40	450	551	2,467	1,254	1,213
16	16	Pulikarambalur	449·55	152	175	772	404	368
17	17	Melakalpoondi	476·17	154	155	711	356	355
18	18	Kilakalpoondi	296·75	152	153	689	337	352
19	19	V. Chittur	347·61	94	95	455	250	205
20	20	Alathur	254·65	232	232	1,038	499	539
21	21	Tholudur	797·02	392	432	1,817	918	899
22	22	Thachur	965·07	324	324	1,540	776	764
23	23	Naangur	84·71	30	34	164	90	74
24	24	Lakkur	677·05	323	339	1,568	785	783
25	25	Mangalur	1,403·71	540	597	2,471	1,224	1,247
26	26	Kachimailur	486·02	159	167	733	357	376
27	27	Poinapadi	461·29	134	200	904	445	459
28	28	Vinayakanandal	314·71	83	104	514	260	254
29	29	Pasar	541·77	287	300	1,434	730	704
30	30	Sirukarambalur	418·68	115	140	601	280	321
31	31	Kanjirankulam	505·85	141	180	880	447	433
32	32	Adari	668·64	94	102	455	211	244
33	33	Rettakurichi	531·50	270	314	1,279	612	667

CENSUS ABSTRACT.

TALUK.

Scheduled Castes.		Scheduled Tribes.		Literate and Educated Persons.		WORKERS. Total Workers (i—ix).		I Cultivators.		II Agricultural Labourers.	
M	F	M	F	M	F	M	F	M	F	M	F
(9)	(10)	(11)	(12)	(13)	(14)	(15)	(16)	(17)	(18)	(19)	(20)
88	71	..	..	36	3	204	17	172	12	11	4
358	346	..	..	149	22	454	279	278	130	155	147
283	257	..	..	267	44	536	58	434	25	72	30
68	61	7	6	68	12	180	17	164	9	11	8
360	359	..	..	274	68	424	4	331	1	62	1
50	60	..	..	178	28	239	38	200	6	38	32
270	264	..	..	128	13	345	12	289	10	31	2
300	318	..	..	213	66	501	167	319	94	124	49
117	135	..	..	137	21	244	144	123	7	83	134
281	281	..	..	224	84	299	29	265	27	7	..
391	354	..	..	315	82	566	57	225	42	325	14
782	770	6	6	732	241	1,067	326	732	170	210	143
255	254	..	..	270	50	339	173	118	14	215	159
112	112	..	..	143	43	217	228	184	203	24	25
618	604	..	..	402	75	774	304	377	29	342	274
121	114	..	..	113	35	251	85	145	18	91	64
116	119	..	..	78	20	251	..	232	..	..	..
155	154	..	..	180	81	204	1	55	..	132	1
84	70	..	..	52	6	145	9	45	1	83	5
262	283	..	..	137	65	341	165	330	165	8	..
359	331	..	..	540	226	585	4	489	2	8	..
278	268	..	..	271	66	514	3	408	..	53	..
81	66	..	..	19	3	62	14	..	..	61	14
178	173	..	..	223	43	517	18	213	3	227	15
221	216	..	..	546	103	782	46	580	33	57	5
122	130	..	..	77	13	263	3	172	1	84	..
158	176	..	..	79	7	255	76	180	18	58	58
75	65	..	..	78	7	167	21	122	7	38	13
368	339	..	..	316	85	369	36	224	12	95	23
62	84	..	..	128	46	183	..	147	..	17	..
250	244	..	..	122	12	269	153	128	40	122	110
138	157	..	..	65	21	121	88	66	10	40	78
373	443	..	..	239	74	377	205	129	53	195	147

VILLAGEWISE PRIMARY

6. VRIDDACHALAM

Serial Number.	Location Code No.	Name of Village.	WORKERS.							
			III Livestock, Forestry, Fishing, Hunting, Plantations, Orchards & Allied activities.		IV Mining and Quarrying.		(V) Manufacturing, Processing, Servicing and Repairs.			
							(a) Household Industry.		(b) Other than Household Industry.	
			M	F	M	F	M	F	M	F
			(21)	(22)	(23)	(24)	(25)	(26)	(27)	(28)
1	1	Chitteri	1	..	..	..	1	..	6	1
2	2	Panayandur	..	2	..	..	5	..	..	..
3	3	Lakshmanapuram	..	..	5	..	..	..	5	..
4	4	Korakkavadi	..	..	..	..	..	..	5	..
5	5	Vadakarampoondi	..	..	..	..	16	..	1	..
6	6	Kandamathan	..	..	..	..	1	..	..	..
7	7	Pattakurichi	..	..	..	..	7	..	3	..
8	8	Vallimaduram	18	8	..	..	6	..	4	..
9	9	Vadapathi	..	..	..	..	..	1	9	1
10	10	Naraiyur	1	..	..	..	9	..	2	..
11	11	Arasangudi	..	..	..	..	..	..	8	..
12	12	Sirukapakkam	..	1	..	..	20	3	23	..
13	13	Malayanur	..	..	..	..	..	..	..	..
14	14	Kothanur (Malayanur) ..	..	..	..	..	..	..	2	..
15	15	Orangur	..	..	..	..	33	5	..	..
16	16	Pulikarambalur	..	..	..	..	2	1	..	..
17	17	Melakalpoondi	..	..	1	..	5	..	5	..
18	18	Kilakalpoondi	..	..	1	..	1	..	..	..
19	19	V. Chittur	..	..	..	..	4	1	5	2
20	20	Alathur	..	..	..	..	..	..	..	..
21	21	Tholudur	2	..	..	..	..	..	17	..
22	22	Thachur	..	..	..	..	1	..	22	..
23	23	Naangur	..	..	..	..	..	..	..	..
24	24	Lakkur	..	..	4	..	31	..	8	..
25	25	Mangalur	3	..	1	..	3	..	25	3
26	26	Kachimailur	..	..	..	..	..	..	..	1
27	27	Poinapadi	..	..	..	..	5	..	..	..
28	28	Vinayakanandal	..	..	..	..	..	..	3	..
29	29	Pasar	..	..	4	..	12	..	8	..
30	30	Sirukarambalur	..	..	..	..	2	..	11	..
31	31	Kanjirankulam	4	2	5	..	2	..	..	..
32	32	Adari	..	..	..	..	..	..	1	..
33	33	Rettakurichi	1	..	7	..	9	..	..	..

CENSUS ABSTRACT—*cont.*

TALUK.

WORKERS.									
VI		VII		VIII		IX		X	
Construction.		Trade and Commerce.		Transport, Storage and Communications.		Other Services.		Non-workers.	
M	F	M	F	M	F	M	F	M	F
(29)	(30)	(31)	(32)	(33)	(34)	(35)	(36)	(37)	(38)
2	..	1	..	..	..	10	..	119	275
..	..	2	..	..	..	14	..	233	351
1	..	2	2	.	..	17	1	277	748
..	..	..	..	..	..	..	..	90	251
1	..	3	..	.	..	10	2	189	609
..	..	..	..	..	..	..	..	126	324
..	..	5	..	..	..	10	..	235	534
..	..	5	..	..	..	25	16	257	591
18	..	3	..	..	..	8	1	185	292
..	..	2	..	2	..	11	2	253	550
2	..	2	..	..	..	4	1	404	866
2	..	18	3	2	..	59	7	749	1,459
..	..	..	..	..	..	6	..	191	356
..	..	..	..	1	..	6	..	109	90
..	..	4	..	..	..	18	5	480	909
..	..	1	..	1	..	11	2	153	283
..	..	2	..	..	..	6	..	105	355
..	..	7	..	2	..	6	..	133	351
..	..	1	..	.	..	7	..	105	196
..	..	..	..	.	..	3	..	158	374
..	..	15	..	5	..	49	2	333	895
..	..	2	..	1	..	27	3	262	761
..	..	..	..	..	..	1	..	28	60
2	..	4	..	1	..	27	..	268	765
2	..	21	2	5	..	85	3	442	1,201
..	..	1	..	..	..	5	1	95	373
..	..	1	..	..	..	11	..	190	383
..	..	..	1	.	..	4	..	93	233
..	..	9	1	..	..	17	..	361	668
..	..	4	..		..	2	..	97	321
2	..	..	1	1	..	5	..	178	280
..	..	4	..	1	..		..	80	156
5	..	7	1	1	1	23	3	335	462

VILLAGEWISE PRIMARY

6. VRIDDACHALAM

Serial Number.	Location Code No.	Name of Village.	Area of Village in Hectares.	Occupied Residential Houses.	Number of House-holds.	Total Population including Institutional and Houseless Population.		
						P	M	F
(0)	(1)	(2)	(3)	(4)	(5)	(6)	(7)	(8)
34	34	Kilorathur	793·86	190	193	882	439	443
35	35	Kolavai	302·53	98	123	493	257	236
36	36	Endal	695·65	169	180	825	400	425
37	37	Kalathur	303·44	244	276	1,270	638	632
38	38	Perianesalur	1,608·44	504	547	2,340	1,160	1,180
39	39	Melakurichi	317·18	59	76	315	154	161
40	40	Maligaimedu	319·00	189	201	935	503	432
41	41	Sethuvarayankuppam	350·00	155	212	906	440	466
42	42	Marur	390·54	137	155	732	370	362
43	43	Pa-Kottanur	544·61	135	139	582	287	295
44	44	Kilakurichi	344·05	159	202	879	417	462
45	45	Kattumailur	638·96	323	340	1,588	780	808
46	46	Adhiyur	420·16	192	192	731	372	359
47	47	Kulapakkam	521·46	89	100	443	213	230
48	48	Seppakkam	1,344·04	526	628	2,732	1,327	1,405
49	49	Naraiyur	769·03	217	249	1,118	576	542
50	50	Poolampadi	757·41	362	371	1,711	852	859
51	51	Veppur	777·09	335	444	1,849	911	938
52	52	Sirunesalur	726·56	273	273	1,189	593	596
53	53	Kaludur	884·85	709	782	3,255	1,653	1,602
54	54	Thondankuruchi	592·79	278	302	1,367	709	658
55	55	Avatti	940·63	321	395	1,772	866	906
56	56	Kallur	482·82	158	186	847	398	449
57	57	Ma. Podaiyur	1,334·46	592	645	2,866	1,415	1,451
58	58	Vengaiur	555·94	211	239	962	480	482
59	59	Eluthur	852·31	362	389	2,100	1,063	1,037
60	60	Ramanatham	404·87	205	207	978	511	467
61	61	Perangiyam	356·93	70	88	478	252	226
62	62	Arangur	340·87	299	301	1,482	707	775
63	63	Vagaiyur	400·22	242	252	1,132	557	575
64	64	T. Endal	414·07	132	144	840	415	425
65	65	Adharanatham	307·67	147	197	804	411	393
66	66	Alambadi	521·16	203	254	1,060	526	534

CENSUS ABSTRACT—*cont.*

TALUK.

Scheduled Castes.		Scheduled Tribes.		Literate and Educated Persons.		WORKERS. Total Workers (i—ix).		I Cultivators.		II Agricultural Labourers.	
M	F	M	F	M	F	M	F	M	F	M	F
(9)	(10)	(11)	(12)	(13)	(14)	(15)	(16)	(17)	(18)	(19)	(20)
192	186	..	..	121	18	277	277	113	8	148	266
157	149	..	..	73	14	151	112	27	..	117	112
99	91	..	..	134	35	256	16	199	2	44	14
144	166	..	..	304	64	415	232	294	132	76	94
426	481	..	..	457	112	677	346	480	142	136	201
71	73	..	..	53	9	104	70	45	5	56	65
250	230	..	..	209	46	321	26	161	..	134	24
205	214	..	..	230	43	306	78	198	39	61	37
184	201	..	..	110	13	233	..	75	..	141	..
134	176	..	..	73	15	182	65	159	5	12	59
136	154	..	..	193	94	274	101	211	31	58	69
228	231	..	..	424	102	507	103	425	62	40	36
185	186	..	..	159	46	257	2	243	2	4	..
89	92	..	..	96	42	120	59	92	16	13	42
647	713	..	..	644	225	869	429	251	24	511	392
302	293	..	..	290	114	345	74	183	5	140	60
462	497	..	..	366	100	488	18	369	15	91	3
289	328	..	..	370	99	545	117	320	11	90	98
351	361	..	..	240	95	335	47	201	13	62	3
624	550	..	..	674	166	1,070	42	914	35	72	6
175	160	..	..	332	71	460	17	336	14	115	3
243	249	..	..	278	84	498	133	266	115	170	18
33	36	..	..	166	65	252	1	237	1	..	..
454	439	28	27	537	116	824	148	685	126	42	4
121	111	5	1	163	36	315	1	239	1	47	..
432	398	..	..	365	88	659	3	394	..	221	..
58	54	..	..	282	92	274	..	215	..	5	..
..	..	..	..	83	27	113	14	..	..	105	14
130	157	..	..	352	78	403	3	327	..	9	..
194	214	..	..	232	81	281	55	201	48	27	..
97	105	..	..	200	38	257	6	207	1	46	5
143	135	..	..	189	39	250	41	157	..	90	40
43	42	..	..	276	68	328	82	230	5	66	60

VILLAGEWISE PRIMARY

6. VRIDDACHALAM

Serial Number.	Location Code No.	Name of Village.	WORKERS.							
			III Livestock, Forestry, Fishing, Hunting, Plantations, Orchards and Allied activities.		IV Mining and Quarrying.		(V) Manufacturing, Processing, Servicing and Repairs.			
							(a) Household Industry.		(b) Other than Household Industry.	
			M	F	M	F	M	F	M	F
			(21)	(22)	(23)	(24)	(25)	(26)	(27)	(28)
34	34	Kilorathur	4	—	1	..	..	..	..	..
35	35	Kolavai	..	..	..	..	..	..	2	..
36	36	Endal	..	—	..	..	4	..	..	..
37	37	Kalathur	..	..	2	..	4	1	4	..
38	38	Perianesalur	..	..	8	..	6	..	8	..
39	39	Melakurichi	..	..	..	..	..	..	1	..
40	40	Maligaimedu	..	..	..	..	4	..	3	..
41	41	Sethuvarayankuppam	1	..	3	..	11	..	9	..
42	42	Marur	1	..	..	..	4	..	1	..
43	43	Pa-Kottanur	..	..	..	..	3	1	1	..
44	44	Kilakurichi	..	..	..	..	2	..	..	..
45	45	Kattumailur	..	—	1	..	..	..	9	..
46	46	Adhiyur	3	—	..	..	1	..	..	..
47	47	Kulapakkam	..	..	..	..	..	..	3	..
48	48	Seppakkam	4	..	..	..	16	1	13	..
49	49	Naraiyur	3	5	..	..	..	..	2	..
50	50	Poolampadi	..	—	..	..	2	..	..	..
51	51	Veppur	13	..	2	..	12	1	8	..
52	52	Sirunesalur	—	—	40	24	7	..	..	..
53	53	Kaludur	—	—	..	..	23	..	2	..
54	54	Thondankuruchi	1	—	..	..	..	..	1	..
55	55	Avatti	..	..	1	..	3	..	26	..
56	56	Kallur	..	..	..	..	..	..	..	..
57	57	Ma. Podaiyur	1	..	19	11	17	1	4	..
58	58	Venganur	8	..	..	..	8	..	..	..
59	59	Eluthur	..	..	..	..	18	..	5	..
60	60	Ramanatham	..	..	..	..	..	..	2	..
61	61	Perangiyam	..	..	..	..	..	..	..	..
62	62	Arangur	3	..	..	..	16	..	18	2
63	63	Vagaiyur	4	..	3	1	10	..	3	..
64	64	T. Endal	..	..	..	..	..	..		..
65	65	Adharanatham	..	..	..	..	..	..	1	—
66	66	Alambadi	16	8	..		4	3	1	..

CENSUS ABSTRACT—*cont.*

TALUK.

WORKERS.									
VI		VII		VIII		IX		X	
Construction.		Trade and Commerce.		Transport, Storage and Communications.		Other Services.		Non-workers.	
M	F	M	F	M	F	M	F	M	F
(29)	(30)	(31)	(32)	(33)	(34)	(35)	(36)	(37)	(38)
..	..	3	..	..	—	8	3	162	166
..	..	3	..	1	..	1	—	106	124
..	..	1	..	1	..	7	—	144	409
2	..	13	1	2	..	18	4	223	400
..	..	5	2	2	1	32	..	483	834
..	..	1	..	..	—	1	—	50	91
4	..	2	..	2	—	11	2	182	406
5	..	2	..	7	..	9	2	134	388
4	..	1	..	1	..	5	..	137	362
..	..	2	..	1	..	4	..	105	230
..	..	..	1	..	..	3	..	143	361
..	..	3	1	2	..	27	4	273	705
..	..	2	..	..	—	4	—	115	357
5	..	2	1	..	..	5	..	93	171
..	..	11	2	5	..	58	10	458	976
..	..	1	..	..	..	16	4	231	468
..	..	7	..	..	..	19	..	364	841
4	..	19	1	12	..	65	6	366	821
4	..	13	7	1	..	7	—	258	549
..	..	12	..	3	..	44	1	583	1,560
1	..	..	..	2	..	4	—	249	641
..	..	8	..	2	..	22	..	368	773
..	..	1	..	3	..	11	..	146	448
7	..	13	2	3	—	33	4	591	1,303
..	..	2	—	—	—	11	—	165	481
..	—	1	1	2	—	18	2	404	1,034
..	—	8	—	1	—	43	—	237	467
—	—	..	—	—	—	8	—	139	212
9	..	1	1	..	..	20	..	304	772
..	..	2	..	..	..	31	6	276	520
..	—	1	..	..	..	3	..	158	419
..	..	1	..	..	..	1	1	161	352
1	..	4	..	2	..	10	..	198	452

VILLAGEWISE PRIMARY

6. VRIDDACHALAM

Serial Number.	Location Code No.	Name of Village.	Area of Village in Hectares.	Occupied Residential Houses.	Number of House-holds.	Total Population including Institutional and Houseless Population.		
						P	M	F
(0)	(1)	(2)	(3)	(4)	(5)	(6)	(7)	(8)
67	67	Kanagampadi	312·47	104	109	480	223	257
68	68	Korakkai	1,372·76	244	245	1,252	637	615
69	69	Akkanur	286·96	297	340	1,688	840	848
70	70	Idaicheruvoi	546·20	242	250	1,236	622	614
71	71	Kilcharuvoi	641·79	282	322	1,361	708	653
72	72	Ivanur	728·68	53	56	266	124	142
73	73	Meladanur	180·91	125	125	537	260	277
74	74	Pullur	715·54	123	186	898	480	418
75	75	Kiladanur	213·86	102	172	717	347	370
76	76	Kiranur	574·13	106	179	724	374	350
77	77	Pulivalam	458·78	174	194	841	432	409
78	78	T. Elamangalam	331·75	555	676	3,366	1,692	1,674
79	79	Tittagudi	128·05	832	878	4,162	2,189	1,973
80	80	Vasistapuram	438·11	411	411	2,077	1,060	1,017
81	81	Perumulai	442·93	223	252	1,161	580	581
82	82	Sevveri	749·07	208	252	960	486	474
83	83	Niramani	505·76	191	195	875	425	450
84	84	Kaliyamedu	292·36	76	96	439	219	220
85	85	Sevur	420·34	140	163	693	342	351
86	86	E. Agaram	624·40	162	249	968	472	496
87	87	Maturuvalli	269·97	93	93	491	232	259
88	88	Melur	386·58	182	281	1,216	589	627
89	89	Nithinatham	427·33	180	205	947	449	498
90	90	Navalur	498·65	172	185	741	367	374
91	91	Kumarai	283·10	47	55	272	141	131
92	92	Nedungulam	420·68	186	221	969	463	506
93	93	Pudukulam	201·82	108	108	481	236	245
94	94	Vaiyangudi	386·29	177	197	818	419	399
95	95	Adhamangalam	575·74	353	394	1,818	911	907
96	96	Pothiramangalam	614·44	579	632	2,711	1,348	1,363
97	97	Elumathur	128·03	79	105	454	211	243
98	98	Kodangudi	180·72	101	101	421	224	197
99	99	Sirumulai .. — — ..	350·07	282	330	1,560	799	761

CENSUS ABSTRACT—*cont.*

TALUK.

Scheduled Castes.		Scheduled Tribes.		Literate and Educated Persons.		WORKERS. Total Workers (i—ix).		I Cultivators.		II Agricultural Labourers.	
M	F	M	F	M	F	M	F	M	F	M	F
(9)	(10)	(11)	(12)	(13)	(14)	(15)	(16)	(17)	(18)	(19)	(20)
27	37	..	..	89	13	127	3	91	2	30	..
222	217	..	..	179	34	361	63	181	21	133	41
88	90	..	..	353	88	490	2	231	..	192	..
195	204	..	..	297	113	385	68	187	8	167	58
296	276	..	..	397	93	386	31	145	9	177	19
70	84	..	..	43	2	71	6	37	1	26	1
142	156	..	..	82	14	129	79	48	18	62	60
191	170	..	..	133	21	266	6	178	1	83	5
177	186	..	.	141	29	200	15	50	6	143	9
82	83	..	.	85	15	244	232	240	231	3	1
170	148	..	.	160	48	236	13	99	..	133	12
52	67	..	.	683	553	846	34	326	1	69	22
541	435	..	..	1,307	522	1,091	146	311	22	304	98
530	497	..	..	452	139	657	370	106	10	428	353
178	176	..	..	196	49	360	72	239	10	95	62
186	180	.	..	199	30	307	8	258	3	36	4
183	207	..	..	282	61	283	3	193	2	71	1
..	..	..	..	126	27	153	37	122	32	27	5
180	166	..	..	50	5	205	214	144	92	49	119
206	202	18	16	84	12	308	46	209	38	91	6
124	134	..	..	64	9	139	18	113	8	19	8
147	145	22	22	207	31	378	212	211	97	140	112
208	226	..	..	172	30	276	141	141	4	111	135
211	215	..	..	34	5	265	..	211	..	51	..
..	..	..	..	28	1	85	56	68	40	11	16
274	277	..	..	62	4	299	95	215	39	58	52
14	12	..	..	35	2	142	10	109	..	31	10
170	151	..	..	206	34	244	13	118	..	104	11
378	375	..	..	369	79	554	..	451	..	71	..
523	480	..	..	483	110	849	167	508	15	290	150
211	243	..	..	58	45	136	1	135	1	..	..
159	140	..	..	52	6	139	..	135	..	..	
462	415	..	..	454	156	466	36	271	22	148	1 6

VILLAGEWISE PRIMARY

6. VRIDACHALAM

Serial Number.	Location Code No.	Name of Village.	WORKERS							
			III Livestock, Forestry, Fishing, Hunting Plantations, Orchards and Allied activities.		IV Mining and Quarrying		(V) Manufacturing, Processing, Servicing and Repairs.			
							(a) Household Industry.		(b) Other than Household Industry.	
			M	F	M	F	M	F	M	F
			(21)	(22)	(23)	(24)	(25)	(26)	(27)	(28)
67	67	Kanagampadi	1	..	..	..	..	..	..	..
68	68	Korakkai	14	1	..	..	..	..	20	..
69	69	Akkanur	3	..	1	..	8	..	19	2
70	70	Idaicheruvoi	..	..	..	..	9	2	3	..
71	71	Kilcharuvai	..	..	..	..	..	..	..	..
72	72	Ivanur	..	..	..	..	7	4	..	..
73	73	Meladanur	..	..	..	..	9	1	..	..
74	74	Pullur	.	..	..	..	3	..	..	..
75	75	Kiladanur	..	..	..	..	..	.	.	.
76	76	Kiranur	..	..	..	.	..	..	..	..
77	77	Pulivalam	..	–	..	..	..	..	1	1
78	78	T. Elamangalam	8	..	3	..	19	..	133	1
79	79	Tittagudi	4	1	..	2	28	..	88	4
80	80	Vasistapuram	..	..	..	..	..	..	36	..
81	81	Perumulai	..	..	..	..	3	..	4	..
82	82	Sevveri	..	..	..	..	..	..	4	..
83	83	Niramani	..	..	..	..	5	..	..	..
84	84	Kaliyamedu	..	..	..	..	..	..	..	..
85	85	Sevur	..	..	..	..	6	..	..	..
86	86	E. Agaram	..	..	..	..	..	..	1	..
87	87	Maturuvalli	..	..	..	..	..	..	..	..
88	88	Melur	1	..	..	..	8	..	..	..
89	89	Nithinatham	..	..	..	..	4	..	2	..
90	90	Navalur	..	..	..	..	..	..	..	..
91	91	Kumarai	4	..	..	..	..	..	2	..
92	92	Nallungulam	2	..	..	..	4	..	..	..
93	93	Pudukulam	..	..	..	..	..	..	..	..
94	94	Vaiyangadi .. .. – ..	..	..	..	..	8	..	..	..
95	95	Adhamangalam	..	..	..	..	..	..	10	..
96	96	Pothi mangalam	..	..	..	..	9	1	3	..
97	97	Elumathur	..	..	..	..	..	..	..	..
98	98	Kodangudi	..	..	..		..	..	..	..
99	99	Sirumulai	1	..	1	..	1	..	6	1

CENSUS ABSTRACT—*cont.*

TALUK.

WORKERS.									
VI Construction.		VII Trade and Commerce.		VIII Transport, Storage and Communications.		IX Other Services.		X Non-workers.	
M	F	M	F	M	F	M	F	M	F
(29)	(30)	(31)	(32)	(33)	(34)	(35)	(36)	(37)	(38)
..	..	1	1	..	..	4	..	96	254
..	..	3	..	..	..	10	..	276	552
..	..	6	..	2	..	27	1	350	845
..	..	6	..	..	..	13	..	237	546
..	..	4	1	1	..	59	2	322	622
..	..	..	..	..	..	1	..	53	186
..	..	4	..	..	..	6	..	131	198
..	..	..	..	..	..	2	..	214	412
..	..	..	..	..	..	7	..	147	355
..	..	1	..	..	..	..	..	130	118
..	..	2	..	..	..	1	..	196	396
1	..	149	1	8	..	130	9	846	1,640
17	..	152	4	24	..	163	15	1,098	1,827
8	..	39	1	4	..	36	6	403	647
1	..	3	..	..	..	15	..	220	509
..	..	2	1	..	..	7	..	179	466
..	..	..	..	..	..	14	..	142	447
..	..	..	..	..	..	4	..	66	183
..	..	3	3	..	..	3	..	137	137
..	..	..	..	..	..	7	2	164	450
..	..	1	..	..	..	6	2	93	241
..	..	3	..	1	..	14	3	212	415
..	..	1	1	..	..	17	1	173	357
..	..	..	..	..	..	3	..	102	374
..	..	..	..	..	..	..	..	56	75
..	..	2	1	..	..	18	..	164	411
..	..	..	..	..	..	2	..	94	235
..	..	4	..	..	..	10	2	175	386
..	..	2	..	1	..	19	..	357	907
1	..	5	..	3	..	21	1	499	1,196
1	..	..	..	..	..	..	..	75	242
..	..	2	..	..	..	2	..	85	197
..	..	4	..	6	..	28	3	333	725

VILLAGEWISE PRIMARY

6. VRIUDACHALAM

Serial No.	Location Code Number.	Name of Village.	Area of Village in Hectares.	Occupied Residential Houses.	Number of House-holds.	Total Population including Institutional and Houseless Population.		
						P	M	F
(0)	(1)	(2)	(3)	(4)	(5)	(6)	(7)	(8)
100	100	Koliyur	240·77	456	588	2,672	1,316	1,356
101	101	Pattur	266·34	157	206	885	423	462
102	102	Avinangudy	97·56	211	298	1,354	676	678
103	103	Neivasal	235·23	167	197	910	466	444
104	104	Kodaikkalam	284·16	401	420	1,978	990	988
105	105	Thiruvattathurai	60·91	141	162	726	364	362
106	106	Gudalur	365·76	386	416	1,862	923	939
107	107	Tholar	994·26	334	423	1,792	889	903
108	108	Putheri	133·54	356	427	1,849	920	929
109	109	Arugeri	349·87	117	127	599	302	297
110	110	Marudathur	439·24	181	220	925	456	469
111	111	Irappavur	518·77	114	143	684	347	337
112	112	Kovilur	272·86	113	179	693	347	346
113	113	Sirumangalam	510·21	204	262	1,059	498	561
114	114	D. Podaiyur	884·18	196	214	966	476	490
115	115	Varambanur	455·83	156	201	898	422	476
116	116	Ko. Kottanur	536·39	190	195	962	486	476
117	117	Thirupaiyar	469·66	138	168	719	357	362
118	118	Nagar	712·82	371	434	1,915	954	961
119	119	Nallur	444·08	309	458	2,047	1,035	1,012
120	120	Aivadugudi	806·96	197	220	943	450	493
121	121	Ilangianur	443·41	212	239	1,073	527	546
122	122	Valasai	566·42	158	222	1,000	491	509
123	123	Siruvambar	388·12	256	266	1,104	537	567
124	124	T. Mavidantal	130·77	157	166	683	293	390
125	125	Vasalur	208·25	170	183	787	382	405
126	126	Karnatham	325·30	336	342	1,395	683	712
127	127	Kattuparur	526·29	192	225	980	474	506
128	128	Idaichittur	898·52	530	530	2,301	1,152	1,149
129	129	Pinjanur	735·49	190	193	874	419	455
130	130	Me. Melthur	689·63	228	229	993	486	507
131	131	Vannathur	255·55	199	219	970	478	492
132	132	Chittur	982·25	197	280	1,323	657	666

CENSUS ABSTRACT—*cont.*

TALUK.

Scheduled Castes.		Scheduled Tribes.		Literate and Educated Persons.		WORKERS. Total Workers (i—ix).		I Cultivators.		II Agricultural Labourers.	
M	F	M	F	M	F	M	F	M	F	M	F
(9)	(10)	(11)	(12)	(13)	(14)	(15)	(16)	(17)	(18)	(19)	(20)
625	629	..	..	624	201	823	17	443	12	313	3
89	70	..	..	254	71	265	37	174	15	72	22
440	436	..	..	232	73	401	4	173	3	185	..
168	163	..	..	194	44	294	33	235	9	33	23
540	544	8	5	415	179	585	201	90	..	379	200
..	..	..	..	161	51	213	47	76	1	59	42
393	391	..	..	519	163	555	205	262	26	198	171
448	423	..	..	362	88	537	175	447	160	68	14
135	118	..	..	485	104	591	256	463	196	84	59
180	181	..	..	124	46	171	1	46	..	119	1
113	141	..	..	137	9	298	53	80	..	206	50
169	165	..	..	174	13	229	36	191	1	36	35
179	180	..	..	159	36	217	132	100	32	107	100
268	313	..	..	231	61	314	183	194	12	76	169
245	258	..	..	197	42	267	101	200	23	42	77
145	192	..	..	123	20	281	22	206	13	44	4
187	172	..	..	215	38	284	10	205	7	52	3
167	162	..	..	180	32	212	96	90	2	112	94
582	545	..	..	485	114	582	28	398	13	115	14
253	264	..	..	531	156	615	228	292	90	128	114
238	254	1	2	298	130	297	91	212	1	57	86
246	272	..	..	238	93	292	111	143	30	120	81
188	212	..	..	62	7	284	224	234	187	33	32
303	363	..	..	160	25	313	221	186	7	84	208
..	..	..	..	143	156	165	9	142	4	12	3
210	229	..	..	149	51	253	14	178	6	67	8
274	257	..	..	326	171	408	219	95	17	161	190
195	211	..	..	141	51	288	160	179	50	55	104
225	295	..	..	256	52	722	42	641	28	31	5
169	180	..	..	200	68	274	124	113	33	131	87
259	275	..	..	138	18	298	..	100	..	170	..
250	255	..	..	221	49	297	302	226	79	53	222
350	344	..	..	276	55	379	54	326	1	36	52

VILLAGEWISE PRIMARY

6. VRIDDACHALAM

Serial No.	Location Code Number	Name of Village.	WORKERS. III Livestock, Forestry, Fishing, Hunting, Plantations, Orchards and Allied activities.		IV Mining and Quarrying.		(V) Manufacturing, Processing, Servicing and Repairs (a) Household Industry.		(b) Other than Household Industry.	
			M	F	M	F	M	F	M	F
			(21)	(22)	(23)	(24)	(25)	(26)	(27)	(28)
100	100	Koliyur	..	..	5	..	7	..	7	..
101	101	Pattur	1	..	..	..	12	..	..	..
102	102	Avinangudy	1	..	..	..	3	..	..	..
103	103	Neivasal	..	..	..	..	..	..	8	..
104	104	Kodaikkalam	..	..	..	..	11	..	21	..
105	105	Thiruvattathurai	..	..	1	..	13	..	32	4
106	106	Gudalur	5	1	1	..	..	..	37	1
107	107	Thotar	..	..	..	..	..	..	..	..
108	108	Putheri	..	..	..	..	14	..	16	1
109	109	Arugeri	..	..	..	..	2	..	..	..
110	110	Marudathur	..	..	..	..	2	..	..	..
111	111	Irappavur	..	..	..	..	..	..	..	..
112	112	Kovilur	..	..	..	..	5	..	..	..
113	113	Sirumangalam	1	..	1	..	16	..	3	..
114	114	D. Podaiyur	1	..	..	..	1	..	..	..
115	115	Varambanur	..	..	2	2	7	..	..	..
116	116	Ko. Kottanur	1	..	..	..	5	..	5	..
117	117	Thirupaiyar	..	..	..	..	..	..	..	..
118	118	Nagar	7	..	..	..	28	..	3	..
119	119	Nallur	9	4	..	1	7	1	22	4
120	120	Aivadugudi	2	..	..	..	2	..	3	..
121	121	Ilangianur	7	..	..	..	3	..	1	..
122	122	Valasai	3	..	..	..	2	2	..	..
123	123	Siruvambar	3	..	5	..	5	..	2	..
124	124	T. Mavidantal	..	..	..	..	..	1	..	..
125	125	Visalur	..	..	..	..	..	..	..	..
126	126	Karnatham	9	..	8	..	62	..	8	4
127	127	Kattuparur	..	..	14	..	11	3	6	..
128	128	Idaichittur	..	..	11	5	..	..	9	..
129	129	Pinjanur	6	3	..	..	8	..	2	..
130	130	Me. Malthur	..	..	..	..	12	..	..	..
131	131	Vannathur	..	..	..	..	3	..	2	..
132	132	Chittur	..	..	1	..	..	..	..	..

CENSUS ABSTRACT—*cont.*

TALUK.

WORKERS.									
VI Construction.		VII Trade and Commerce.		VIII Transport, Storage and Communications.		IX Other Services.		X Non-workers.	
M	F	M	F	M	F	M	F	M	F
(29)	(30)	(31)	(32)	(33)	(34)	(35)	(36)	(37)	(38)
..	..	3	..	2	..	43	2	493	1,339
..	..	2	..	..	..	4	..	158	425
..	..	14	..	2	..	23	1	275	674
..	..	..	..	..	..	18	1	172	411
1	..	40	..	6	..	37	1	405	787
4	..	14	..	1	..	13	..	151	315
4	..	14	1	4	..	30	5	368	734
..	..	..	1	2	..	20	..	352	728
..	..	1	..	..	..	11	..	329	673
..	..	3	..	1	..	..	..	131	296
..	..	2	..	..	..	8	3	158	416
..	..	..	..	..	..	2	—	118	301
..	..	1	..	..	..	4	..	130	214
1	..	5	2	..	..	17	..	184	378
..	..	6	1	1	..	16	..	209	389
..	..	8	..	1	..	13	3	141	454
..	..	3	—	—	—	13	..	202	466
..	..	2	..	..	—	8	—	145	266
..	..	6	..	2	..	23	1	372	933
18	..	38	5	6	1	95	8	420	784
..	1	8	2	1	..	12	1	153	402
2	..	7	..	..	..	9	—	235	435
..	..	2	1	..	..	10	2	207	285
..	..	8	..	1	..	19	6	224	346
..	..	3	—	2	..	6	1	128	381
..	—	1	—	..	..	7	..	129	391
7	..	16	1	1	..	41	7	275	493
..	..	6	2	1	..	16	1	192	340
..	..	6	1	1	..	23	3	430	1,107
..	..	5	1	..	..	11	..	145	331
..	..	4	..	..	..	12	..	188	507
..	..	2	1	..	..	11	..	181	190
3	..	4	..	..	..	9	1	278	612

VILLAGEWISE PRIMARY

6. VRIDDACHALAM

Serial Number.	Location Code No.	Name of Village.	Area of Village in Hectares.	Occupied Residential Houses.	Number of Households.	Total Population including Institutional and Houseless population.		
						P	M	F
(0)	(1)	(2)	(3)	(4)	(5)	(6)	(7)	(8)
133	133	Kirambur	143·29	269	280	1,248	645	603
134	134	Mannambadi	720·43	185	197	828	408	420
135	135	Padukalanatham	156·64	121	131	557	284	273
136	136	Vilangattur	449·21	83	83	349	177	172
137	137	Sathiyam	795·89	215	266	1,317	677	640
138	138	Kachiperumanatham	194·74	245	246	1,144	593	551
139	139	Thoravalur	513·51	276	315	1,720	834	886
140	140	Kodukkur	307·16	177	192	836	429	407
141	141	Mukundanallur	334·98	127	165	700	342	358
142	142	Sathukudal Melpathy	547·72	268	275	1,221	591	630
143	143	Perambalur	402·08	180	180	798	393	405
144	144	Edaiyur	685·04	213	289	1,155	568	587
145	145	Narasingamangalam	507·83	130	197	779	373	406
146	146	Vadagarai	156·22	134	149	658	324	334
147	147	Konur	284·93	182	206	929	473	456
148	148	Thalanallur	645·75	231	278	1,282	646	636
149	149	Pe. Poovanur	312·72	122	154	636	325	311
150	150	Kiranur	234·38	105	107	520	251	269
151	151	Ariyaravi	124·35	75	91	419	208	211
152	152	Thirumalai Agaram	270·20	332	354	1,517	758	759
153	153	Nandimangalam	220·10	108	110	499	256	243
154	154	Kilnemili	81·39	42	42	182	106	76
155	155	Mel Nemili	95·54	75	77	339	162	177
156	156	Kollathankurichi	232·86	90	96	448	207	241
157	157	Kothattar	278·74	217	235	1,014	507	507
158	158	Iraiyur	348·93	447	611	2,655	1,387	1,268
159	159	Pe. Ponneri	157·96	185	186	960	496	464
160	160	Pennadam	650·85	1,786	2,123	9,940	5,083	4,857
161	161	Soundarasolapuram	404·37	300	365	1,817	923	894
162	162	Irulampattu	139·80	110	113	525	273	252
163	163	Maligaikottam	142·29	153	179	803	398	405
164	164	Korapallam	227·28	209	218	1,100	563	537
165	165	Thoraiyur	211·95	216	251	1,048	509	539

CENSUS ABSTRACT—*cont.*

TALUK.

Scheduled Castes.		Scheduled Tribes.		Literate and Educated Persons.		WORKERS. Total Workers (i—ix).		I Cultivators.		II Agricultural Labourers.	
M	F	M	F	M	F	M	F	M	F	M	F
(9)	(10)	(11)	(12)	(13)	(14)	(15)	(16)	(17)	(18)	(19)	(20)
375	320	..	..	269	52	366	1	298	..	37	..
243	231	..	..	129	28	262	..	195	..	45	..
202	198	..	..	87	19	194	9	109	1	23	..
81	84	..	..	50	14	77	10	70	..	5	10
319	271	..	..	360	94	387	22	166	18	177	3
80	69	..	..	150	25	368	123	198	52	160	68
388	421	..	..	355	92	505	178	329	20	129	156
334	308	..	..	151	45	247	24	54	16	182	8
170	179	..	..	146	36	217	39	153	15	58	22
355	370	..	..	243	73	368	141	140	34	172	104
220	216	..	..	165	47	239	66	146	..	78	65
..	..	..	..	266	64	383	4	319	3	24	1
214	230	..	..	152	16	229	..	141	..	85	..
85	97	..	..	55	6	168	58	136	..	14	57
153	151	..	..	212	37	288	144	212	68	61	75
303	290	..	..	150	43	392	219	174	151	190	66
95	94	..	..	158	52	193	3	74	..	111	3
147	162	..	..	93	27	157	2	49	..	102	2
..	..	..	..	93	21	125	23	101	2	19	21
363	364	..	..	342	66	438	92	242	18	135	66
85	82	..	..	89	10	128	27	86	14	37	13
35	23	..	..	40	4	65	19	32	3	17	15
..	..	..	..	73	39	104	..	101	..	3	..
25	29	..	..	97	17	140	139	116	125	8	12
319	323	..	..	203	67	303	70	60	..	221	70
452	445	..	..	783	278	813	283	330	54	107	218
357	339	..	..	283	98	274	11	12	..	178	10
1,019	989	27	38	2,921	1,427	2,762	378	611	18	754	295
323	333	..	..	340	63	505	..	240	..	236	..
92	89	..	..	117	21	155	..	91	..	50	..
69	66	..	..	191	54	227	1	202	..	16	..
237	230	11	5	151	55	288	81	182	3	79	78
138	150	..	..	176	28	306	37	170	13	120	23

VILLAGEWISE PRIMARY

6. VRIDDACHALAM

Serial number.	Location Code No.	Name of Village.	WORKERS. III Livestock, Forestry, Fishing, Hunting, Plantations, Orchards and Allied activities.		IV Mining and Quarrying.		(V) Manufacturing, Processing, Servicing and Repairs. (a) Household Industry.		(b) Other than Household Indutry	
			M	F	M	F	M	F	M	F
			(21)	(22)	(23)	(24)	(25)	(26)	(27)	(28)
133	133	Kirambur	4	..	1	..	1	..	1	..
134	134	Mannambadi	..	..	..	..	4	..	..	..
135	135	Padukalanatham	17	7	4	..	1	..	12	..
136	136	Vilangattur	..	..	..	..	..	..	..	..
137	137	Sathiyam	..	..	1	..	6	..	10	..
138	138	Kachiperumanatham	..	..	..	..	..	..	..	..
139	139	Thoravalur	..	..	..	..	2	..	19	2
140	140	Kodukkur	..	..	..	..	7	..	..	..
141	141	Mukundanallur	..	..	..	..	2	..	..	..
142	142	Sathukudal Melpathy	..	..	3	..	6	..	15	..
143	143	Perambalur	..	..	..	..	..	..	1	..
144	144	Edaiyur	..	..	..	..	1	..	11	..
145	145	Narasingamangalam	..	..	..	..	..	..	..	..
146	146	Vadagarai	..	..	..	..	6	..	..	..
147	147	Konur	..	..	..	..	1	..	..	..
148	148	Thalanallur	..	..	..	..	1	..	..	..
149	149	Pe. Poovanur	..	..	..	..	..	..	1	..
150	150	Kiranur	..	..	..	..	..	..	1	..
151	151	Ariyaravi	..	..	..	..	..	..	1	..
152	152	Thirumalai Agaram	5	..	1	..	1	2	6	..
153	153	Nandimangalam	..	..	..	..	..	..	..	..
154	154	Kilnemili	14	1	..	..	..	..	..	..
155	155	Mel Nemili	..	..	..	..	..	..	..	..
156	156	Kollathankurichi	..	..	..	..	2	2	3	..
157	157	Kothattar	..	..	..	..	..	..	3	..
158	158	Iraiyur	1	3	1	..	8	..	272	3
159	159	Pe. Ponneri	1	..	1	..	..	..	23	..
160	160	Pennadam	7	1	1	..	88	3	368	4
161	161	Soundarasolapuram	..	..	..	..	2	..	5	..
162	162	Irulampattu	..	..	1	..	..	..	..	..
163	163	Maligaikottam	..	..	..	..	2	..	..	..
164	164	Korapallam	..	..	..	..	..	..	4	..
165	165	Thoraiyur	..	..	..	..	1	..	3	..

CENSUS ABSTRACT—*cont.*

TALUK.

WORKERS									
VI Construction		VII Trade and Commerce		VIII Transport, Storage and Communications		IX Other Services		X Non-workers	
M	F	M	F	M	F	M	F	M	F
(29)	(30)	(31)	(32)	(33)	(34)	(35)	(36)	(37)	(38)
..	..	4	..	2	..	18	1	279	602
..	..	..	..	3	..	15	..	146	420
-	-	10	..	13	..	5	1	90	264
..	..	..	..	..	..	2	..	100	162
..	..	2	..	..	..	25	1	290	618
..	..	1	..	..	..	9	3	225	428
..	..	5	..	3	..	18	..	329	708
..	..	..	..	..	..	4	..	182	383
..	..	3	1	..	..	1	1	125	319
..	..	6	1	12	..	14	2	223	489
..	..	4	..	2	..	8	1	154	339
..	..	3	..	1	..	24	..	185	583
..	..	..	..	1	..	2	..	144	406
..	..	1	1	7	..	4	..	156	276
..	..	2	..	4	..	8	1	185	312
..	..	5	2	11	..	11	..	254	417
..	..	..	..	1	..	6	..	132	308
..	..	..	..	..	..	5	..	94	267
..	..	..	..	1	..	3	..	83	188
1	..	1	..	5	..	42	6	319	667
1	..	1	..	..	..	3	..	128	216
..	..	..	..	..	..	2	..	41	57
..	..	..	..	..	..	..	..	58	177
1	..	2	..	5	..	3	..	67	109
..	..	6	..	1	..	12	..	204	437
3	..	23	..	20	..	48	5	574	985
..	..	24	..	23	..	12	1	222	453
51	..	457	10	60	3	365	43	2,321	4,479
..	..	2	..	..	..	20	..	418	894
..	..	1	..	1	..	11	..	118	252
..	..	..	..	..	..	7	1	171	404
..	..	..	..	2	..	21	..	275	456
..	..	1	..	..	..	11	1	203	502

VILLAGEWISE PRIMARY

6. VRIDDACHALAM

Serial Number.	Location Code No.	Name of Village.	Area of Village in Hectares.	Occupied Residential Houses.	Number of House-holds.	Total Population including Institutional and Houseless Population.		
						P	M	F
(0)	(1)	(2)	(3)	(4)	(5)	(6)	(7)	(8)
166	166	Karaiyur	227·21	134	151	656	346	310
167	167	Murugangudi	76·63	235	239	1,135	569	566
168	168	Mosattai	174·30	71	85	381	190	191
169	169 a/b	Kilimangalam	246·17	208	271	1,167	596	571
170	169 b/b	Kilimangalam	220·18	153	191	1,027	523	504
171	170	Aziz Nagar	572·31	363	370	1,679	819	860
172	171 a/b	Pelandurai	584·15	284	285	1,369	709	660
173	171 b/b	Pelandurai	293·35	210	210	1,158	580	578
174	172	Kurukathancheri	244·61	240	256	1,133	583	550
175	173	T. V. Puthur	479·13	261	309	1,445	728	717
176	174	Vannakudikadu	328·13	249	265	1,249	625	624
177	175	Vettakudi	123·68	141	163	731	386	345
178	176	Rajendrapattinam	364·60	220	278	1,327	662	665
179	177	Chinnathukurichi	264·45	38	52	296	152	144
180	178	Kolathankurichi	77·61	11	11	57	27	30
181	179	Karuveppilankurchi	117·80	193	218	953	488	465
182	181	Alachikudy	490·98	269	290	1,334	673	661
183	182	Peralaiyur	150·98	168	256	854	418	436
184	183	Sathiyavadi	531·39	229	270	1,178	570	608
185	184	Venkarumbur	481·54	310	382	1,771	891	880
186	185	Theevalur	460·72	233	239	1,157	574	583
187	186	Alanduraipattu	192·66	143	152	822	439	383
188	187	Ilamangalam	221·92	191	218	1,008	521	487
189	188	Sathukudalkulpathi	494·15	201	205	901	431	470
190	189	Manavalanallur	381·10	231	272	1,292	643	649
191	190	Komangalam	348·90	136	312	1,403	703	700
192	191	Paravalur	680·63	357	414	1,943	973	970
193	192	Erumanur (Inam)	1,003·31	442	491	2,367	1,173	1,194
194	193	Chinnavadavadi	244·78	95	110	511	264	247
195	194 a/b	Chinnaparur	324·36	145	184	725	362	363
196	194 b/b	Chinnaparur	1,884·54	426	496	2,332	1,172	1,160
197	195	Parur (Mogasa)	1,526·93	1,077	1,233	5,314	2,682	2,632
198	196	Agaram (Mukasa)	820·85	351	352	1,701	837	864

CENSUS ABSTRACT—*cont.*

TALUK.

Scheduled Castes.		Scheduled Tribes.		Literate and Educated Persons.		WORKERS.					
						Total Workers (i—ix).		I Cultivators.		II Agricultural Labourers	
M	F	M	F	M	F	M	F	M	F	M	F
(9)	(10)	(11)	(12)	(13)	(14)	(15)	(16)	(17)	(18)	(19)	(20)
139	137	..	..	127	17	206	36	110	5	83	31
38	36	3	3	207	56	372	79	255	8	71	69
64	63	..	..	80	25	105	1	69	..	35	1
247	222	..	....	132	29	361	259	123	3	214	254
155	139	..	..	117	30	313	44	190	3	93	33
781	837	..	..	637	514	363	123	120	28	55	64
258	213	..	..	274	37	421	44	297	11	97	33
202	197	11	17	229	56	333	3	194	2	126	1
248	246	..	..	216	46	315	86	117	..	146	82
233	234	..	..	408	165	391	15	195	10	145	3
302	301	35	31	180	27	397	6	176	2	207	3
157	130	..	..	203	52	203	10	126	2	65	8
423	406	28	25	277	106	381	25	164	3	165	20
133	117	..	..	54	14	79	..	25	..	50	..
..	..	..	..	21	4	19	..	15	..	1	..
231	197	..	..	244	102	308	5	80	1	130	..
202	196	..	..	326	82	423	6	340	3	53	3
153	160	6	1	149	49	269	..	7	..	258	..
14	8	27	26	266	87	335	14	198	5	65	..
259	262	..	..	256	37	520	60	356	4	116	55
424	427	..	..	269	64	322	49	62	..	224	48
340	307	..	..	75	16	199	1	39	..	133	1
179	187	..	..	239	49	311	11	226	9	57	..
223	247	..	..	172	68	271	103	189	53	54	44
237	258	..	..	273	58	373	96	197	..	121	84
363	367	..	..	337	95	454	27	134	3	252	19
92	66	..	..	318	55	626	242	497	125	57	111
328	326	1	2	378	58	717	17	475	1	148	15
41	28	32	31	62	8	158	7	146	2	11	5
77	74	..	..	188	61	212	92	142	68	16	23
74	97	..	..	378	56	738	102	583	23	97	71
709	687	29	16	1,194	255	1,627	561	1,121	341	322	195
136	132	74	80	310	52	454	184	269	25	142	146

VILLAGEWISE PRIMARY

6. VRIDDACHALAM

Serial Number.	Location Code No.	Name of Village.	WORKERS. III Livestock, Forestry, Fishing, Hunting, Plantations, Orchards and Allied activities.		IV Mining and Quarrying.		(V) Manufacturing, Processing, Servicing and Repairs. (a) Household Industry.		(b) Other than Household Industry.	
			M	F	M	F	M	F	M	F
			(21)	(22)	(23)	(24)	(25)	(26)	(27)	(28)
166	166	Karaiyur	..	..	..	..	..	..	..	..
167	167	Murugangudi	2	..	..	..	..	..	17	..
168	168	Mosattai	..	..	..	..	..	..	..	..
169	169 a/b	Kilimangalam	6	..	1	..	2	..	..	..
170	169 b/b	Kilimangalam	..	..	..	..	..	..	2	2
171	170	Aziz Nagar	..	..	120	..	1	..	6	..
172	171 a/b	Pelandurai	..	..	..	..	3	..	5	..
173	171 /b/b	Pelandurai	..	..	..	..	..	..	3	..
174	172	Kurukathancheri	4	..	..	..	12	2	1	..
175	173	T. V. Puthur	..	..	..	..	..	..	20	..
176	174	Vannakudikadu	..	..	..	..	..	..	..	..
177	175	Vettakudi	..	..	..	..	..	..	3	..
178	176	Rajendrapattinam	..	..	1	..	3	..	5	..
179	177	Chinnathukurichi	..	..	..	..	1	..	..	..
180	178	Kolathankurichi ..	..	..	..	..	..	..	2	..
181	179	Karuveppilankurichi ..	4	..	2	..	12	..	11	..
182	181	Alachikudy	1	..	..	..	5	..	4	..
183	182	Peralaiyur	..	..	..	..	..	..	..	..
184	183	Sathiyavadi	..	..	..	..	7	..	3	1
185	184	Venkarumbur	..	..	..	..	11	..	..	..
186	185	Theevalur	..	..	1	..	2	..	9	..
187	186	Alanduraipattu	1	..	..	..	..	..	1	..
188	187	Ilamangalam	..	..	2	..	8	..	1	..
189	188	Sathukudalkilpathi	..	..	..	..	1	1	..	..
190	189	Manavalanallur	..	1	..	..	..	..	..	..
191	190	Komangalam	..	..	..	..	5	..	26	1
192	191	Paravalur	..	..	3	2	21	1	5	..
193	192	Erumanur (Inam)	..	..	3	..	5	..	44	1
194	193	Chinnavadavadi	..	..	..	..	..	..	..	..
195	194 a/b	Chinnaparur	1	..	..	..	2	..	3	..
196	194 b/b	Chinnaparur	12	2	3	3	1	..	4	..
197	195	Parur (Mogasa)	46	15	..	..	15	..	21	2
189	196	Agaram (Mukasa)	..	..	16	12	8	..	1	..

CENSUS ABSTRACT—*cont.*

TALUK.

WORKERS.									
VI Construction.		VII Trade and Commerce.		VIII Transport, Storage and Communications.		IX Other Services.		X Non-workers.	
M	F	M	F	M	F	M	F	M	F
(29)	(30)	(31)	(32)	(33)	(34)	(35)	(36)	(37)	(38)
..	..	..	..	1	..	12	..	140	274
..	..	10	..	1	..	16	2	197	487
..	..	..	..	..	..	1	..	85	190
..	..	2	2	..	..	13	..	235	312
..	..	2	..	2	..	24	6	210	460
..	..	3	2	6	1	52	28	456	737
..	..	4	..	..	..	15	..	288	616
..	..	2	..	1	..	7	..	247	575
4	..	5	1	..	..	26	1	268	464
..	..	8	1	1	..	22	1	337	702
..	..	..	..	..	..	14	1	228	618
..	..	2	..	..	..	7	..	183	335
3	..	12	1	1	..	27	1	281	640
..	..	3	..	..	..	..	..	73	144
..	..	..	..	..	..	1	..	8	30
..	..	33	1	4	..	32	3	180	460
..	..	2	..	2	..	16	..	250	655
..	..	..	..	..	..	4	..	149	436
1	..	12	4	3	..	46	..	235	594
..	..	6	..	3	..	27	1	371	820
..	..	7	..	..	..	17	1	252	534
..	..	1	..	15	..	9	..	240	382
..	..	..	2	1	..	16	..	210	476
..	..	6	1	..	..	21	4	160	367
..	..	14	5	5	..	36	6	270	553
..	..	8	..	1	..	28	4	249	673
..	..	12	1	5	..	26	2	347	728
..	..	8	..	4	..	30	..	456	1,177
..	..	..	..	..	..	1	..	166	240
2	..	5	1	28	..	13	..	150	271
3	1	10	1	9	..	16	1	434	1,058
10	..	24	6	3	..	65	2	1,055	2,071
..	..	3	1	..	..	15	..	383	680

VILLAGEWISE PRIMARY

6. VRIDDACHALAM

Serial Number.	Location Code No.	Name of Village.	Area of Village in Hectares.	Occupied Residential Houses.	Number of House-holds.	Total Population including Institutional and Houseless Population.		
						P	M	F
(0)	(1)	(2)	(3)	(4)	(5)	(6)	(7)	(8)
199	197	Mangalam (Kuttapattu)	314·92	771	928	4,477	2,228	2,249
200	198	Kovilanur	203·51	185	194	862	410	452
201	199	Pallipattu	303·69	77	94	409	215	194
202	200	Rubanarayananallur..	456·63	91	92	411	208	203
203	201	Kattinallur	304·22	113	119	616	309	307
204	202	Poovanur (Kovilanur)	796·94	325	354	1,514	736	778
205	203	Periavadavadi	623·84	168	193	918	470	448
206	209	Chinnapandaramkupppam	136·65	65	80	334	166	168
207	210	Sempalakurichi	222·08	125	157	699	354	345
208	211	Kavanai	222·12	75	101	493	236	257
209	212	Chitterikuppam	300·63	158	160	773	383	390
210	213	Mathur	1,033·92	515	553	2,734	1,322	1,412
211	214	Aladi	903·76	399	411	1,732	891	841
212	215	Pavalangudi	298·77	266	304	1,375	684	691
213	216	Puliyur	800·21	391	443	1,913	954	959
214	217	Palakkollai	755·65	461	526	2,224	1,082	1,142
215	218	Nadiyapattu	394·23	238	241	1,072	558	514
216	219	Irulakurichi	584·56	290	292	1,377	714	663
217	220	Mudappuli	192·14	138	148	699	354	345
218	221	Iruppu	1,656·61	664	734	3,736	1,967	1,769
219	222	Manakollai	743·01	313	343	1,550	752	798
220	223	Palayapattinam	558·67	196	231	996	524	472
221	224	Irusalakuppam	252·42	188	195	868	419	449
222	225	Kachirayanathan	425·47	61	89	416	219	197
223	226	Gopurapuram	192·75	101	107	434	222	212
224	227	Kanadhukandan	309·66	81	88	409	221	188
225	228	Narimanan	326·92	127	150	634	313	321
225	229	Kotteri	454·14	120	277	1,299	634	665
227	230	Periyakappankulam	886·81	333	354	1,798	911	887
228	231 a/b	Chinnakappankulam	153·65	95	101	459	235	224
229	231 b/b	Chinnakappankulam	12·63	..	..	Uninhabited.	..	..
230	232 a/c	Kolliruppu	357·23	152	157	717	373	344
231	232 b/c	Kolliruppu	80·94	..		Uninhabited.	..	..

CENSUS ABSTRACT—*cont.*

TALUK.

Scheduled Castes.		Scheduled Tribes.		Literate and Educated Persons.		WORKERS. Total Workers (i—ix).		I Cultivators.		II Agricultural Labourers.	
M	F	M	F	M	F	M	F	M	F	M	F
(9)	(10)	(11)	(12)	(13)	(14)	(15)	(16)	(17)	(18)	(19)	(20)
249	232	..	..	1,432	608	1,221	32	354	4	366	1
227	261	..	..	139	69	221	168	123	23	71	139
..	..	..	..	93	24	119	49	..	—	113	49
123	134	..	..	92	29	117	15	1	..	102	14
121	115	..	..	105	22	193	47	110	3	62	44
319	340	..	..	438	209	447	44	302	18	41	14
172	175	..	..	285	110	270	26	143	7	111	19
..	..	..	..	95	37	103	..	84	..	3	..
224	209	..	..	140	30	209	38	49	7	106	28
42	57	..	..	105	20	156	29	124	5	19	24
100	111	..	..	134	14	219	30	145	8	60	22
308	400	..	..	550	169	712	113	249	12	356	93
105	120	..	..	413	102	578	133	394	25	116	99
175	166	..	..	305	48	409	187	262	30	97	144
256	265	..	..	444	126	596	150	416	38	127	108
344	372	..	..	459	100	714	67	456	29	213	30
117	124	..	..	300	33	306	2	263	..	14	1
255	218	..	..	176	21	464	54	359	36	90	18
94	95	..	..	87	13	229	2	197	2	6	..
238	243	..	..	1,232	281	1,055	74	900	54	35	17
384	414	..	..	266	58	489	..	229	—	229	..
163	140	..	..	196	40	299	51	192	9	66	39
148	161	..	..	200	57	243	15	144	14	44	..
..	..	..	..	145	26	117	..	111	..	..	..
97	100	..	..	107	26	127	10	94	9	7	1
13	10	..	..	134	20	119	19	116	19	1	..
..	..	..	..	203	82	176	12	140	11	15	..
94	103	..	..	245	25	368	..	240	..	98	..
125	120	..	..	450	90	515	16	381	14	74	
3	2	—	—	105	30	114	4	95	4	2	—
..	..	..	..	..	Uninhabited.	..	..	..	..	..	..
165	156	..	..	148	13	191	7	107	2	53	5
—	..	..	..	..	Uninhabited.	—	..	..	..	..	..

VILLAGEWISE PRIMARY

6. VIRDDACHALAM

Serial Number	Location Code No.	Name of Village.	WORKERS. III Livestock, Forestry, Fishing, Hunting, Plantations, Orchards and Allied activities. M	F	IV Mining and Quarrying. M	F	(V) Manufacturing, Processing, Servicing and Repairs. (a) Household Industry. M	F	(b) Other than Household Industry. M	F
			(21)	(22)	(23)	(24)	(25)	(26)	(27)	(28)
199	197	Mangalam (Kuttapattu)	..	..	5	..	36	1	102	2
200	198	Kovilanur	..	..	..	..	3	1	3	1
201	199	Pallipattu	..	..	..	..	..	..	2	..
202	200	Rubanarayananallur	8	..	..	..	..	..	..	..
203	201	Kattinallur	..	..	..	..	..	..	..	..
204	202	Poovanur (Kovilanur)	..	..	..	..	35	..	10	..
205	203	Periyayadavadi	..	..	..	..	..	..	3	..
206	209	Chinnapandaramkuppam	..	..	1	..	..	..	13	..
207	210	Sempalakurichi	..	3	..	1	6	1	24	..
208	211	Kavanai	..	..	..	..	..	..	4	..
209	212	Chitterikuppam	..	..	..	..	..	..	2	..
210	213	Mathur	..	19	3	..	17	1	6	..
211	214	Aladi	..	1	1	4	..	17	1	3
212	215	Pavalangudi	..	13	8	3	..	6	1	1
213	216	Puliyur	..	4	1	..	..	5	..	2
214	217	Palakkollai	..	1	..	..	..	10	4	..
215	218	Nadiyapattu	..	..	..	4	..	1	1	1
216	219	Irulakurichi	..	..	..	..	..	2	..	..
217	220	Mudappuli	..	..	..	2	..	4	..	..
218	221	Iruppu	..	..	..	47	..	17	..	2
219	222	Manakollai	..	..	..	5	..	5	..	..
220	223	Palayapattinam	..	..	..	..	..	9	2	3
221	224	Irusalakuppam	..	..	..	..	..	2	..	16
222	225	Kachirayanatham	..	..	..	..	..	..	..	..
223	226	Gopuraparam	..	..	..	..	..	3	..	..
224	227	Kanadhukandan	..	..	..	..	..	..	1	..
225	228	Narumanam	..	..	..	5	..	2	..	6
226	229	Kottari	..	..	..	1	..	8	..	1
227	230	Periyakappankulam	..	..	..	23	..	..	..	7
228	231 a/b	Chinnakappankulam	..	..	..	13	..	1	..	..
229	231 b/b	Chinnakappankulam	..	..	..	..	..	Uninhabited.	..	..
230	232 a/c	Kollirappu	..	..	..	26	..	..	..	..
231	232 b/c	Kollirappu	..	..	..	..	..	Uninhabited.	..	..

CENSUS ABSTRACT—*cont.*

TALUK

WORKERS.									
VI Construction.		VII Trade and Commerce.		VIII Transport, Storage and Communications.		IX Other Services.		X Non-workers.	
M	F	M	F	M	F	M	F	M	F
(29)	(30)	(31)	(32)	(33)	(34)	(35)	(36)	(37)	(38)
11	..	179	2	31	.	137	9	1,067	2,217
..	..	2	..	3	..	16	4	189	284
..	..	..	..	2	..	2	..	96	145
..	..	..	..	..	..	6	1	91	188
..	..	..	..	17	..	4	..	116	260
.	..	5	1	19	..	35	11	289	734
	..	4	..	..	..	9	..	200	422
.	.	1	..	..	..	1	..	63	168
.	..	3	2	1	..	13	..	145	207
.	..	3	..	..	..	6	..	80	22
..	..	3	..	..	..	9	..	164	366
..	..	5	..	5	..	55	4	610	1,29
..	..	11	2	4	..	28	2	313	703
..	..	1	1	2	1	24	1	275	504
..	..	7	1	..	.	35	2	358	809
..	..	6	..	1	1	27	3	368	1,075
..	..	3	..	..	..	20	..	252	512
..	..	2	..	1	..	10	..	250	609
..	..	7	..	1	..	12	..	125	343
..	..	1	1	2	..	51	1	912	1,695
..	..	4	..	1	..	16	..	263	798
..	..	3	..	2	..	24	1	225	421
..	..	4	1	5	..	23	..	176	434
..	..	2	..	..	..	4	..	102	197
..	..	1	..	..	..	22	..	95	202
..	..	..	..	..	..	1	..	102	169
..	..	2	..	1	..	5	1	137	309
3	..	2	..	3	..	12	..	266	665
..	..	2	1	..	..	28	..	396	871
..	..	..	..	..	..	3	..	121	220
..	..	..	..	..	Uninhabited.	..	..	..	..
..	..	.	..	..	..	5	.	182	337
..	..	..	..	..	Uninhabited.	..		..	..

VILLAGEWISE PRIMARY

6. VRIDDACHALAM

Serial Number.	Location Code No.	Name of Village.	Area of Village in Hectares.	Occupied Residential Houses.	Number of Households.	Total Population including Institutional and Houseless Population.		
						P	M	F
(0)	(1)	(2)	(3)	(4)	(5)	(6)	(7)	(8)
232	232 c/c	Kolliruppu	58·47	152	154	794	414	380
233	233	Mudanai	1,397·34	744	954	4,564	2,266	2,298
234	234 a/b	Agaram [Uthangal]	487·38	333	416	1,866	980	886
235	234 b/b	Agaram [Uthangal]	180·18	137	197	926	468	458
236	235	Arasakul	416·43	96	96	500	248	252
237	236	Ukolapakkam	443·41	173	174	866	442	424
238	237	Kumaramangalam	583·90	253	284	1,218	610	608
239	238	Sathamangalam	386·18	156	179	694	350	344
240	239	Adhanur	327·82	199	214	1,043	551	492
241	240	Mavadandal	454·90	263	331	1,473	765	708
242	241	Kuppanatham	1,002·04	505	574	2,635	1,341	1,294
243	242	Ponneri	197·27	89	96	476	244	232
244	245	Nemam	212·26	81	81	394	206	188
245	246	Karmakudi	650·64	239	298	1,343	675	668
246	247	Kargudal	498·34	464	539	2,484	1,251	1,233
247	248	Sottavanam	133·12	203	213	1,006	495	511
248	249	Valliam	245·07	189	197	894	450	444
249	250	Sakkaramangalam	61·62	61	64	293	155	138
250	251	Kiranur	258·32	249	273	1,372	717	655
251	252	Marungur	498·36	275	308	1,418	701	717
252	253	Melapalayur	263·08	205	232	1,048	517	531
253	254	Tholar	310·93	205	217	1,244	595	649
254	255	Gopalapuram	498·73	358	370	1,721	886	835
255	256	Kiranur (I)	422·87	138	152	737	365	372
256	257	Kilpalayur	121·27	107	113	532	267	265
257	258	Kodumanur	231·89	62	65	287	138	149
258	259	Kavanur	856·90	526	582	2,468	1,260	1,208
259	260	Kiramangalam	191·51	206	252	1,171	582	589
260	261	Pavalangudi (Devangudi). ..	278·46	101	104	576	283	293
261	262	Ottimedu	223·38	174	225	1,016	533	483
262	263	Perundurai	181·75	132	175	741	366	375
263	264	Peruvarappur	132·93	148	173	774	696	378
264	265	Kottu Mulai	277·90	398	485	2,217	1,140	1,077

CENSUS ABSTRACT—*cont.*

TALUK.

Scheduled Castes.		Scheduled Tribes.		Literate and Educated Persons.		WORKERS					
						Total Workers (i—ix).		I Cultivators.		II Agricultural Labourers.	
M	F	M	F	M	F	M	F	M	F	M	F
(9)	(10)	(11)	(12)	(13)	(14)	(15)	(16)	(17)	(18)	(19)	(20)
..	..	..	..	195	45	215	8	165	4	16	
262	270	..	..	1,411	321	1,249	299	872	137	61	107
182	154	..	..	290	21	540	110	258	1	215	107
94	90	..	..	284	105	255	174	178	117	5	57
118	133	..	..	79	15	158	52	66	2	74	50
10	19	34	28	197	56	264	2	164	..	47	2
215	210	30	29	334	136	363	2	228	...	82	...
95	100	72	84	151	43	227	141	65	21	124	119
..	..	..	..	311	80	338	2	298	..	13	..
369	349	..	..	354	34	466	185	292	89	112	95
324	373	..	..	649	103	827	244	499	40	225	198
77	89	..	..	107	13	149	22	85	4	34	18
111	94	..	..	47	15	133	..	..	..	133	..
370	375	43	53	384	148	404	37	195	..	174	37
414	455	..	..	672	158	776	202	521	120	139	78
188	177	..	..	175	50	307	110	181	88	104	19
161	165	..	..	150	34	287	5	76	..	195	4
31	30	..	..	41	2	112	14	63	6	44	8
304	284	..	..	228	74	452	10	254	8	157	1
144	153	..	..	308	28	421	3	326	2	65	..
235	258	4	3	175	47	304	45	179	2	103	40
130	145	..	..	227	42	351	12	273	12	57	..
184	176	..	..	408	97	556	144	504	11	20	131
103	96	..	..	159	45	224	8	98	3	104	2
129	137	7	8	122	32	162	64	46	..	87	55
37	50	...	...	50	4	98	18	37	...	52	17
212	197	7	7	574	164	764	41	382	6	267	30
92	99	..	..	203	57	373	27	188	...	138	7
136	135	6	5	73	14	186	101	49	16	104	53
171	160	..	..	193	44	322	12	153	7	153	5
114	125	..	..	223	68	227	3	99	1	98	..
272	263	..	..	112	25	235	22	110	4	108	18
287	260	..	..	556	120	692	169	405	21	172	133

VILLAGEWISE PRIMARY

6. VRIDDACHALAM

Serial Number.	Location Code No.	Name of Village.	WORKERS. III Livestock, Forestry, Fishing, Hunting, Plantations, Orchards and Allied activities. M	III F	IV Mining and Quarrying. M	IV F	(V) Manufacturing, Processing, Servicing and Repairs. (a) Household Industry. M	(a) F	(b) Other than Household Industry. M	(b) F
			(21)	(22)	(23)	(24)	(25)	(26)	(27)	(28)
232	232 c/c	Kolliruppu	..	..	23	..	..	..	..	..
233	233	Mudanai	..	..	129	..	87	30	6	..
234	234 a/b	Agaram [Uthangal] ..	29	..	7	..	1	..	4	..
235	234 b/b	Agaram [Uthangal] ..	..	..	11	..	1	..	..	..
236	235	Arasakuzhi	..	..	1	..	..	..	1	..
237	236	Kolapakkam	..	..	7	..	..	..	19	..
238	237	Kumaramangalam	7	1	1	..	6	..	4	1
239	238	Sathiamangalam	..	..	2	..	1	..	4	..
240	239	Adhanur	..	..	..	..	2	..	2	..
241	240	Mavadandal	..	..	3	..	7	..	17	..
242	241	Kuppanatham	1	..	9	..	14	..	19	2
243	242	Ponneri	..	..	1	..	..	..	2	..
244	245	Nemam	..	..	..	..	..	..	..	..
245	246	Karmangudi	..	..	..	..	..	..	5	..
246	247	Kargudal	6	..	1	..	6	..	30	..
247	248	Sottavanam	7	2	..	..	1	..	1	..
248	249	Valliam	3	1	..	..	5	..	..	..
249	250	Sakkaramangalam	2	..	..	..	..	..	..	..
250	251	Kiranur	..	..	1	..	19	..	..	..
251	252	Marungur	1	1	..	..	4	..	1	..
252	253	Melapalaiyur	..	..	..	..	..	..	4	..
253	254	Tholar	2	..	..	..	..	..	1	..
254	255	Gopalapuram	4	2	..	..	..	..	4	..
255	256	Kiranur (I)	10	2	1	..	1	1	..	..
256	257	Kilpalayur	10	8	1	..	1	..	3	..
257	258	Kodumanur	4	1	..	..	..	..	..	..
258	259	Kavanur	10	1	..	..	13	..	12	..
259	260	Kiramangalam	11	17	..	..	8	1	..	..
260	261	Pavalangudi (Devangudi) ..	17	30	..	..	3	..	..	1
261	262	Ottimedu	..	..	5	..	2	..	..	..
262	263	Perundurai	..	..	..	..	2	2	1	..
263	264	Peruvarappur	..	..	..	..	3	..	1	..
264	265	Kottu Mu'ai	27	1	3	..	3	..	2	1

CENSUS ABSTRACT—*cont.*

TALUK.

WORKERS.									
VI		VII		VIII		IX		X	
Construction.		Trade and Commerce.		Transport, Storage and Communications.		Other Services.		Non-workers.	
M	F	M	F	M	F	M	F	M	F
(29)	(30)	(31)	(32)	(33)	(34)	(35)	(36)	(37)	(38)
..	..	..	..	..	..	11	..	199	372
..	..	30	6	2	..	62	19	1,017	1,999
..	..	6	1	2	..	18	1	440	776
..	..	1	..	4	..	15	..	213	284
..	..	4	..	..	..	12	..	90	200 235
..	..	2	..	1	..	24	..	178	422
..	..	6	..	1	..	28	..	247	606
..	..	5	..	..	1	26	..	123	203
..	..	12	..	1	..	10	2	213	490
..	..	5	1	2	..	28	..	299	523
..	..	16	2	14	..	30	2	514	1,050 241
..	..	1	..	1	..	25	..	95	210
..	..	..	..	..	..	..	..	73	188
1	..	5	..	..	..	24	..	271	631
..	..	13	1	2	..	56	3	475	1,031
..	..	..	..	2	..	11	1	188	401
..	..	3	..	..	..	5	..	163	439
..	..	..	..	..	..	3	..	43	124
..	..	2	..	..	..	18	1	265	645
..	..	5	..	..	..	19	..	280	714
1	..	1	1	..	..	16	2	213	486
1	..	4	..	..	..	13	..	244	637
..	..	3	..	1	..	20	..	330	691
..	..	5	..	..	..	5	..	141	364
..	..	4	..	2	..	8	1	105	201
..	..	..	..	..	..	5	..	40	131
..	..	12	..	1	..	67	4	496	1,167
..	..	5	2	..	..	23	..	209	562
..	..	5	1	..	..	8	..	97	192
..	..	1	..	..	..	8	..	211	471
2	..	7	..	2	..	16	..	139	372
..	..	4	..	1	..	8	..	161	356
1	..	40	8	1	..	38	5	448	908

VILLAGEWISE PRIMARY

6. VRIDDACHALAM

Serial Number.	Location Code No.	Name of Village.	Area of Village in Hectares.	Occupied Residential Houses.	Number of House-holds.	Total Population including Institutional and Houseless Population.		
						P	M	F
(0)	(1)	(2)	(3)	(4)	(5)	(6)	(7)	(8)
265	266	Devangudi	318·35	293	299	1.387	686	701
266	267	Puthur	104·90	186	221	998	514	484
267	268	Siruvarappur	480·93	78	99	459	239	220
268	269	Vilakkapadi	115·62	303	338	1,525	791	734
269	270	Tharmanallur	542·75	164	202	929	472	457
270	271	Adhanur	199·05	116	127	612	297	315
271	272	Sathapadi	261·07	164	194	898	452	446
272	273	Kammapuram	1,297·87	479	574	2,525	1,250	1,275
273	274	Uthangal	845·68	395	498	2,125	1,123	1,003
274	275 a/b	U. Mangalam (Uthangal)	764·03	205	230	978	501	477
275	275 b/b	Mangalam (Neyveli)	2·85	229	241	1,154	586	568
276	276	Pudhur	416·92	205	244	965	496	469
277	277 a/b	Kunankurichi	380·07	92	105	458	237	221
278	277 b/b	Kunankurichi	18·78	226	227	995	495	500
279	278 a/b	Vadakku Vellur	833·49	540	594	2,704	1,380	1,324
280	278 b/b	Vadakku Vellur (Neyveli)	23·81	112	121	607	310	297
281	279 a/b	Ammari	946·43	390	491	2,197	1,146	1,051
282	297 b/b	Ammari (Neyveli)	233·03	324	357	1,638	799	839
283	281	Vaidiyanathapuram	513·03	301	301	1,230	605	625
284	283 a/c	Gengaikondan	294·19	311	320	1,430	728	702
285	283 b/c	Gengaikondan (Neyveli)	643·95	233	233	1,018	526	492
286	283 c/c	Gengaikondan (Neyveli)	80·94	1,011	1,640	6,590	3,523	3,067
287	284	Mangulam	673·54	252	268	1,169	576	593
288	285 a/b	Veppankurichi	304·51	363	402	1,561	797	764
289	285 b/b	Veppankurichi	27·93	245	246	789	428	361
290	286	Mummudisolangam	431·59	125	152	709	367	342
291	287 a/b	Neyveli (Mepathi)	294·02	374	374	1,747	914	833
292	287 b/b	Neyveli (Tenpathi)	17·89	291	291	1,243	646	597
293	288	Melpanapattu	264·29	91	120	571	302	269
294	289	Managathi	389·59	104	104	511	260	251
295	290	Melpathi	117·58	552	574	2,481	1,253	1,228
296	291	Periyakurichi	926·19	853	857	4,120	2,138	1,982
297	292	Kilpathi	185·55	88	91	474	243	231

CENSUS ABSTRACT—*cont.*

TALUK.

Scheduled Castes.		Scheduled Tribes.		Literate and Educated Persons.		WORKERS. Total Workers (i—ix).		I Cultivators.		II Agricultural Labourers.	
M	F	M	F	M	F	M	F	M	F	M	F
(9)	(10)	(11)	(12)	(13)	(14)	(15)	(16)	(17)	(18)	(19)	(20)
93	96	..	..	279	61	419	311	217	9	142	270
116	118	..	..	249	65	294	57	170	6	91	48
16	17	..	..	142	22	142	1	94	..	37	1
485	420	..	..	512	225	430	94	279	18	126	74
108	113	..	..	246	92	289	5	214	..	23	..
159	173	..	..	178	93	180	99	87	7	77	86
142	150	..	..	212	35	278	3	176	2	49	..
35	30	..	..	356	131	762	72	379	2	235	67
152	139	29	24	693	151	659	28	415	9	161	17
..	..	..	..	332	129	296	26	178	5	39	20
553	532	..	..	290	138	352	214	61	3	254	208
149	126	..	..	236	63	355	115	287	66	49	44
50	40	..	..	121	41	131	..	64	..	39	..
..	..	..	..	280	120	266	23	140	2	53	6
205	198	3	4	768	312	733	58	293	14	109	26
310	297	..	..	117	23	174	71	1	..	145	70
253	222	..	..	548	137	654	11	383	8	133	2
33	41	..	..	409	68	462	56	358	29	30	27
92	97	..	..	297	120	382	101	296	79	31	12
30	28	..	..	507	446	350	6	1	..	..	..
118	106	..	..	384	297	243	25	..	..	10	4
312	302	22	23	1,997	760	2,083	84	145	..	115	23
123	131	..	..	173	33	352	71	253	42	50	29
185	202	..	..	421	184	457	23	184	17	51	3
21	28	..	..	319	172	269	5	14	..	5	..
96	88	..	..	114	17	195	..	18	..	165	..
28	24	..	..	740	532	479	28	4	..	..	..
18	19	..	..	456	301	316	5	..	..	..	..
4	2	..	..	228	183	131	8	..	..	..	..
44	42	..	..	123	44	155	..	103	..	42	..
375	366	..	..	600	245	690	23	159	..	232	17
760	470	..	..	1094	280	1,247	231	406	1	472	224
147	186	..	..	129	43	138	6	55	..	63	4

VILLAGEWISE PRIMARY

6. VRIDDACHALAM

Serial Number.	Location Code No.	Name of Village.	WORKERS. III Livestock, Forestry, Fishing, Hunting, Plantations, Orchards and Allied activities.		IV Mining and Quarrying.		(V) Manufacturing, Processing, Servicing and Repairs. (a) Household Industry.		(b) Other than Household Industry.	
			M	F	M	F	M	F	M	F
			(21)	(22)	(23)	(24)	(25)	(26)	(27)	(28)
265	266	Devangudi	18	25	..	..	3	..	15	1
266	267	Puthur	..	..	1	..	3	..	2	1
267	268	Siruvarappur	..	..	..	..	..	..	..	..
268	269	Vilakkapadi	..	..	..	..	1	1	1	..
269	270	Tharmanallur	6	..	3	..	10	..	5	..
270	271	Adhanur	4	..	1	..	2	..	..	1
271	272	Sathapadi	12	..	3	..	..	..	..	..
272	273	Kammapuram	..	..	4	..	14	..	11	..
273	274	Uthangal	..	..	21	..	1	..	6	..
274	275a/b	U. Mangalam (Uthangal)	1	..	12	..	13	..	1	..
275	275b/b	Mangalam (Neyveli)	2	..	10	..	4	..	1	..
276	276	Pudhur	..	..	..	..	10	2	..	..
277	277a/b	Kunankurichi	..	..	16	..	..	..	2	..
278	277b/b	Kunankurichi	6	5	38	1	1	..	7	8
279	278a/b	Vadakku Vellur	1	..	208	6	10	..	11	1
280	278b/b	Vadakku Vellur (Neyveli)	3	1	17	..	..	..	2	..
281	279a/b	Ammeri	..	..	106	..	..	..	5	..
282	279b/b	Ammeri (Neyveli)	1	..	37	..	1	..	2	..
283	281	Vaidiyanathapuram	7	7	..	..	7	..	4	1
284	283a/c	Gengaikondan	..	..	334	..	..	..	4	..
285	283b/c	Gengaikondan (Neyveli)	..	..	198	19	..	..	2	1
286	283c/c	Gengaikondan (Neyveli)	15	..	665	5	20	12	252	6
287	284	Mangulam	..	..	6	..	18	..	2	..
288	285a/b	Veppankurichi	..	..	180	..	2	..	9	..
289	285b/b	Veppankurichi	..	..	221	..	..	..	3	..
290	286	Mummudisolagam	..	..	2	..	2	..	..	..
291	287a/b	Neyveli (Mepathi)	1	..	402	2	..	..	7	..
292	287b/b	Neyveli (Tenpathi)	..	..	297	..	..	..	..	..
293	288	Melpanapattu	..	..	124	1	..	..	..	..
294	289	Managathi	..	..	2	..	1	..	..	..
295	290	Melpathi	..	..	168	..	19	1	13	..
296	291	Periyakurichi	1	..	249	1	13	..	12	..
297	292	Kupathi	..	..	..	..	..	..	8	..

CENSUS ABSTRACT—*cont.*

TALUK.

WORKERS.									
VI		VII		VIII		IX		X	
Construction.		Trade and Commerce.		Transport, Storage and Communications.		Other Services.		Non workers	
M	F	M	F	M	F	M	F	M	F
(29)	(30)	(31)	(32)	(33)	(34)	(35)	(36)	(37)	(38)
..	..	9	5	..	..	15	1	267	390
..	..	5	..	..	..	22	2	220	427
..	..	..	..	..	..	11	..	97	219
..	..	1	1	1	..	21	..	361	640
..	..	4	1	3	3	21	1	183	452
..	..	5	4	1	..	3	1	117	216
..	..	1	1	17	..	20	..	174	443
..	..	26	2	9	...	84	1	488	1,203
4	..	10	1	5	..	36	1	464	975
..	..	3	..	13	..	36	1	205	451
..	..	5	2	2	..	13	1	234	354
..	..	2	1	..	..	7	2	141	354
..	..	3	..	2	..	5	..	106	221
..	..	6	..	3	..	12	1	229	477
1	..	25	3	16	1	52	7	647	1,266
..	..	2	..	..	..	4	..	136	226
..	..	4	..	3	..	20	1	492	1,040
..	..	4	..	..	..	29	..	337	783
..	..	5	..	3	..	29	2	223	524
..	..	4	..	2	..	5	6	378	696
..	..	4	..	1	..	28	1	283	467
12	..	671	18	57	2	131	18	1,440	2,983
4	..	5	..	2	..	12	..	224	522
..	..	10	1	5	..	16	2	340	741
..	..	16	2	7	..	6	3	159	356
..	..	1	..	..	..	7	..	172	342
1	..	17	..	21	..	26	26	435	805
..	..	2	..	5	..	12	5	330	592
..	..	2	..	..	..	5	7	171	261
..	..	2	..	..	..	5	..	105	251
3	..	54	2		..	40	3	563	1,205
3	..	43	1	1	..	32	4	891	1,751
..	..	..	1	..	..	12	1	105	225

VILLAGEWISE PRIMARY

6. VRIDDACHALAM

Serial Number.	Location Code No.	Name of Village.	Area of Village in Hectares.	Occupied Residential Houses.	Number of House-holds.	Total Population including Institutional and Houseless Population.		
						P	M	F
(0)	(1)	(2)	(3)	(4)	(5)	(6)	(7)	(8)
298	293	Uyyakondaravi	252·98	173	173	855	427	428
299	294a/b	Seplanatham (North)	353·43	271	283	1,377	707	670
300	294b/b	Seplanatham (South)	286·46	305	328	1,635	824	811
301	295	Kottagam	279·92	169	169	792	383	409
302	296	Newkeeraipettai	314·45	221	236	984	484	500
303	297	Vijayamangaram	1,240·00	583	588	2,479	1,257	1,222
304	298	Ammeri	349·24	..	Reserve Forest.		..	..
305	299	Nemam	375·55	..	Reserve Forest.		..	..
306	300	Semakottai (South)	2,393·79	..	Reserve Forest.		..	..
307	301	Semakottai (North)		..	Reserve Forest.		..	..
308	302	Semakottai (Extension)	73·65	..	Reserve Forest.		..	..
309	303	Karmangudi	445·17	..	Reserve Forest.		..	..
310	304	Vilangulam	277·46	..	Reserve Forest.		..	..
311	305	Vilangulam—(N.L.C.) Fertilizer Plant	232·85	..	Reserve Forest.		..	..
312	306	Krishnapuram	999·85	..	Reserve Forest.		..	..
313	307	Nangur	685·54	..	Reserve Forest.		..	..
314	308	Kattumailur	522·04	..	Reserve Forest.		..	..
315	309	Kattumailur Extension	196·27	..	Reserve Forest.		..	..
316	310	Varajaram	140·82	..	Reserve Forest.		..	..
		Taluk Total ..	**145,762·00**	**72,729**	**83,025**	**375,337**	**188,864**	**186,473**

CENSUS ABSTRACT—contd.

TALUK.

Scheduled Castes.		Scheduled Tribes.		Literate and Educated Persons.		WORKERS.					
						Total Workers (i—ix).		I Cultivators.		II Agricultural Labourers.	
M	F	M	F	M	F	M	F	M	F	M	F
(9)	(10)	(11)	(12)	(13)	(14)	(15)	(16)	(17)	(18)	(19)	(20)
284	280	..	..	215	59	263	54	53	1	195	50
215	213	..	..	354	97	409	19	310	2	71	17
189	138	..	..	257	49	452	51	285	10	127	39
77	77	..	..	283	132	244	52	174	1	38	50
56	71	..	..	145	109	278	51	202	48	23	3
100	90	..	..	558	63	760	145	568	26	142	113
..	..	..	..	Reserve Forest.		..	..	..	..	..	..
..	..	..	..	Reserve Forest.		..	..	..	..	..	..
..	..	..	..	Reserve Forest.		..	..	..	..	..	..
..	..	..	..	Reserve Forest.		..	..	..	..	..	..
..	..	..	..	Reserve Forest.		..	..	..	..	..	..
..	..	..	..	Reserve Forest.		..	..	..	..	..	..
..	..	..	..	Reserve Forest.		..	..	..	..	..	..
..	..	..	..	Reserve Forest.		..	..	..	..	..	..
..	..	..	..	Reserve Forest.		..	..	..	..	..	..
..	..	..	..	Reserve Forest.		..	..	..	..	..	..
..	..	..	..	Reserve Forest.		..	..	..	..	..	..
..	..	..	..	Reserve Forest.		..	..	..	..	..	..
60,919	60,581	603	600	33,169	25,243	113,323	21,558	63,442	6,662	30,113	13,702

VILLAGEWISE PRIMARY

6. VRIDDACHALAM

Serial Number.	Location Code No.	Name of Village.	WORKERS							
			III Livestock, Forestry, Fishing, Hunting, Plantations, Orchards and Allied activities.		IV Mining and Quarrying.		(V) Manufacturing, Processing, Servicing and Repairs.			
							(a) Household Industry.		(b) Other than Household Industry.	
			M	F	M	F	M	F	M	F
			(21)	(22)	(23)	(24)	(25)	(26)	(27)	(28)
298	293	Uyyakondaravi	..	..	2	..	..	..	3	2
299	294a/b	Seplanatham (North)	..	..	..	..	..	..	18	..
300	294b/b	Seplanatham (South)	..	..	10	..	..	..	14	..
301	295	Kottagam	..	..	..	..	16	..	2	..
302	296	Newkeeraipettai	..	..	18	..	1	..	16	..
303	297	Vijayamangaram	..	..	2	..	3	1	10	..
304	298	Ammeri	..	..	Reserve Forest.		..	..	..	..
305	299	Nemam	..	..	Reserve Forest.		..	..	..	..
306	300	Semakottai (South)	..	..	Reserve Forest.		..	..	..	..
307	301	Semakottai (North)	..	..	Reserve Forest.		..	..	..	..
308	302	Semakottai (Extension)	..	..	Reserve Forest.		..	..	..	..
309	303	Karmangudi	..	..	Reserve Forest.		..	..	..	..
310	304	Vilangulam	..	..	Reserve Forest.		..	..	..	..
311	305	Vilangulam—N.L.C. Fertilizer Plant.	..	..	Reserve Forest.		..	..	..	..
312	306	Krishnapuram	..	..	Reserve Forest.		..	..	..	..
313	307	Nangur	..	..	Reserve Forest.		..	..	..	..
314	308	Kattumailur	..	..	Reserve Forest.		..	..	..	..
315	309	Kattumailur Extension	..	..	Reserve Forest.		..	..	..	..
316	310	Varajaram	..	..	Reserve Forest.		..	..	..	..
		Taluk Total ..	585	183	4,031	98	1,543	109	2,583	84

FOOT NOTE.—Location Code Numbers 180, 204, 205, 206, 207, 208, 243 and 244 are included in Vriddachalam (M). Location Code Number 280 a/c is included in Neyveli Mining. Location Code Numbers 280 b/c and 282a/b are included in Neyveli Thermal Station. Location Code Numbers 280 c/c and 282 b/b iare ncluded in Neyveli Fertilizer Plant.

CENSUS ABSTRACT—*concld.*

TALUK.

WORKERS.									
VI		VII		VIII		IX		X	
Construction.		Trade and Commerce.		Transport, Storage and Communications.		Other Services.		Non-workers.	
M	F	M	F	M	F	M	F	M	F
(29)	(30)	(31)	(32)	33)	(34)	(35)	(36)	(37)	(38)
..	..	1	1	1	..	8	..	164	374
..	..	..	..	..	..	10	..	298	651
..	..	7	..	..	..	9	2	372	760
..	..	4	..	..	..	10	1	139	357
..	..	..	..	..	..	18	..	206	449
..	..	14	2	1	..	20	3	497	1,077
..	..	..	Reserve Forest.		..	..	..	..	..
..	..	..	Reserve Forest		..	..	..	..	..
..	..	..	Reserve Forest.		..	..	..	..	..
..	..	..	Reserve Forest.		..	..	..	..	..
..	..	..	Reserve Forest.		..	..	..	..	..
..	..	..	Reserve Forest.		..	..	..	..	..
..	..	..	Reserve Forest.		..	..	..	..	..
..	..	..	Reserve Forest.		..	..	..	..	..
..	..	..	Reserve Forest.		..	..	..	..	..
..	..	..	Reserve Forest.		..	..	..	..	..
..	..	..	Reserve Forest.		..	..	..	..	..
..	..	..	Reserve Forest.		..	..	..	..	..
..	..	..	Reserve Forest.		..	..	..	..	..
287	2	3,114	193	776	16	5,849	509	76,541	164,015

APPENDIX.

STATEMENT SHOWING A LIST OF REVENUE VILLAGES FORMING PART OF PANCHAYATS.

6. VRIDDACHALAM TALUK.

Location Code Number.	Name of Village.	Name of Panchayat in which included with alphabetical indications for the total segment.	Cross reference for the other segment/segments of the Panchayat.
(1)	(2)	(3)	(4)
3	Lakshmanapuram	Korakkavadi b/b	4 for a/b
4	Korakkavadi	Korakkavadi a/b	3 for b/b
16	Pulikarambalur	Pulikarambalur a/b	23 for b/b
19	V. Sithur	Alathur b/b	20 for a/b
20	Alathur	Alathur a/b	19 for b/b
21	Tholudur	Tholudur a/b	281 for b/b
23	Nangur	Pulikarambalur b/b	16 for a/b
26	Kachimailur	Vinayakanandal b/b	28 for a/b
28	Vinayaganandal	Vinayakanandal a/b	26 for b/b
32	Adari	Adari a/b	37 for b/b
34	Kilaorathur	Kilaorathur a/b	35 for b/b
35	Kolavai	Kilaorathur b/b	34 for a/b
37	Kalathur	Adari b/b	32 for a/b
39	Melakurichi	Kilakurichi b/b	44 for a/b
44	Kilakurichi	Kilakurichi a/b	39 for b/b
46	Adhiyur	Adhiyur a/b	47 for b/b
47	Kulapakkam Eranji	Adhiyur b/b	46 for a/b
50	Poolambadi	Poolambadi a/b	84 for b/b
60	Ramanatham	Ramanatham a/b	61 for b/b
61	Perangiyam	Ramanatham b/b	60 for a/b
65	Adharnatham	Alampadi b/b	66 for a/b
66	Alampadi	Alampadi a/b	65 for b/b
67	Kanakampadi	Meladhanur b/c	73 for a/c 72 for c/c
72	Aivanur	Meladhanur c/c	73 for a/c 67 for b/c
73	Mel Adhanur	Mel Adhanur a/c	67 for b/c 72 for c/c
75	Kil Adhanur	E. Keeranur b/b	76 for a/b
76	Keeranur	E. Keeranur a/b	75 for b/b
78	T. Elamangalam	Tittangudi b/d	100 for d/d 79 for a/d 80 for c/d
79	Tittagudi	Tittagudi a/d	78 for a/d 80 for c/d 100 for d/d

Location Code Number.	Name of Village.	Name of Panchayat in which included with alphabetical indications for the total segment.	Cross reference for the other segment/segments of Panchayat.
(1)	(2)	(3)	(4)
80	Vasistapuram	Tittagudi c/d	79 for a/d 78 for b/d 100 for d/d
84	Kaliyamedu	Poolambadi b/b	50 for a/b
91	Kumarai	Nedungulam b/b	92 for a/b
92	Nedungulam	Nedungulam a/b	91 for b/b
93	Pudukkulam	Sirunalai b/b	99 for a/b
97	Elumathur	Kodangudy b/b	98 for a/b
98	Kodangudy	Kodangudy a/b	97 for b/b
99	Sirunalai	Sirunalai a/b	93 for b/b
100	Koliyur	Tittagudi d/d	79 for a/d 78 for b/d 80 for c/d
102	Avinankudy	Avinankudy a/b	103 for b/b
103	Neyvasal	Avinankudy b/b	102 for a/b
107	Tholar	Tholar a/b	108 for b/b
108	Putheri	Tholar b/b	107 for a/b
109	Arugeri	Arugeri a/c	155 for c/c 154 for b/c
133	Keerambur	Vilangattur b/c	136 for a/c 135 for c/c
135	Padugalanatham	Vilangattur c/c	136 for a/c 133 for b/c
136	Vilangattur	Vilangattur a/c	133 for b/c 135 for c/c
138	Kachiperumanatham	Paravalur b/b	191 for a/b
146	Vadagarai	Vadagarai a/b	153 for b/b
149	Pe. Poovanur	Pe. Poovanur a/b	150 for b/b
150	Kiranur	Pe. Poovanur b/b	149 for a/b
151	Ariyaravi	Kosapallam b/c	162 for c/c 164 for a/c
153	Nandimangalam	Vadagarai b/b	146 for a/b
154	Kilnemili	Arugeri b/c	109 for a/c 155 for c/c
155	Mel Nemili	Arugeri c/c	109 for a/c 154 for b/c
156	Kollathankurichi	Kothattai b/b	157 for a/b
157	Kothattai	Kothattai a/b	156 for b/b
158	Mosattai	Kurukkathancheri b/b	172 for a/b
162	Irulampattu	Kosapallam c/c	164 for a/c 151 for b/c
164	Kosapallam	Kosapallam a/c	151 for b/c 162 for c/c

Location Code Number.	Name of Village.	Name of Panchayat in which included with alphabetical indications for the total segment.	Cross reference for the other segment/segments of Panchayat.
(1)	(2)	(3)	(4)
172	**Kurukkathancheri**	Kurukkathancheri a/b	168 for b/b
176	Rajendrapattinam	Rajendrapattinam a/b	177 for b/b
177	Chinathukurichi	Rajendrapattinam b/b	176 for a/b
178	Kolathankurichi	Karuveppilankurichi b/c	179 for a/c 245 for c/c
179	Karuveppilankurichi	Karuveppilankurichi a/c	178 for b/c 245 for c/c
183	Sathiavadi	Sathiavadi a/b	186 for b/b
186	Alanduraipattu	Sathiavadi b/b	183 for a/b
191	Paravalur	Paravalur a/b	138 for b/b
193	Chinnavadavadi	Periavadavadi b/b	203 for a/b
199	Pullipatti	Rubanarayananallur b/b	200 for a/b
200	Rubanarayananallur	Rubanarayananallur a/b	199 for b/b
203	Periavadavadi	Periavadavadi a/b	193 for b/b
209	Chinnapandarakuppam	Sembalakurichi b/b	210 for a/b
210	Sembalakurichi	Sembalakurichi a/b	209 for b/b
211	Kavanai	Chitterikuppam b/b	212 for a/b
212	Chitterikuppam	Chetterikuppam a/b	211 for b/b
224	Irusalakuppam	Gopurapuram b/b	226 for **a/b**
225	Kachirayanatham	Kachirayanatham a/b	227 for b/b
226	Gopurapuram	Gopurapuram a/b	224 for b/b
227	Kanadukandan	Kachirayanatham b/b	225 for a/b
230	Periakuppankulam	Periakuppankulam a/b	231 a/b for b/b
231 a/b	Chinnakuppankulam	Periakuppankulam b/b	230 for a/b
231 b/b	Chinnakuppankulam	Neiveli (B & C plant) a/c	232 c/c for b/c 280 c/c for c/c
232 b/c	Kolliruppu	Neiveli (Fertilizer plant) a/d	280 b/c for b/d 282 b/b for d/d 243 for Cuddalore taluk for c/d
232 c/c	Kolliruppu	Neiveli (B and C) b/c	231 b/b for c/c a/c and 280 for c/c
235	Arasakuli	U. Kolapakkam b/b	236 for a/b
236	Kolapakkam (U. Thangal)	U. Kolapakkam a/b	235 for b/b
239	Adhanur	Ko. Adhanur a/b	248 for b/b
240	Mavadandal	Ko. Mavadandal a/b	242 for b/b
242	Ponneri (Kolapakkam)	Ko. Mavadandal b/b	240 for a/b
245	Nemam	Karuveppilankurichi c/c	179 for a/c 178 for b/c
248	Sttavanam	Ko. Adhanur b/b	239 for a/b
249	**Valliyam**	Valliyam a/b	250 for b/b

Location Code Number.	Name of Village.	Name of Panchayat in which included with alphabetical indications for the total segment.	Cross reference for the other segment/segments of Panchayat.
(1)	(2)	(3)	(4)
250	Sakkaramangalam	Valliyam b/b	249 for a/b
257	Kelapalayur	Kelapalayur a/b	258 for b/b
258	Kodumanur	Kelapalayur b/b	257 for a/b
260	Keeramangalam	Pavalangudi b/b	261 for a/b
261	T. P. Avalangudi	T. Pavalangudi a/b	260 for b/b
262	Ottimedu	Perundurai b/b	263 for a/b
263	Perundurai	Perundurai a/b	262 for b/b
267	Puthur	Siruvarappur b/b	268 for a/b
268	Siruvarappur	Siruvarappur a/b	267 for b/b
269	Vilakapadi	Dharmanallur b/b	270 for a/b
270	Dharmanallur	Dharmanallur a/b	269 for b/b
275 b/b	Mangalam (Uthangal)	Neiveli Mining f/i	46, 48, 49, 50 and 70 of Cuddalore taluk for a/i b/i, c/i, d/i and e/i respectively. 277 b/b for g/i 279 b/b for h/i 283 b/c for i/i
277 b/b	Kunangurichi	Neiveli Mining g/i	46, 48, 49, 50 and 70 of Cuddalore taluk for a/i, b/i, c/i, d/i, and e/i respectively. 275 b/b for f/i 279 b/b for h/i 283/b/c for i/i
278 b/b	Vaddakkuvellur	Neiveli (Temporary Colony) a/d	283 c/c for b/d 285 b/b for c/d 287 b/b for d/d
279 b/b	Ammeri	Neiveli (Mining) h/i	46, 48, 49, 50 and 70 of, Cuddalore taluk for a/i, b/i, c/i, d/i and e/i respectively 275 b/b for f/i 277 b/b for g/i 283 b/e for i/i
280 a/c	Alandar kollai	Neiveli (Thermal Station) c/d	47 and 48 of Cuddalore taluk for a/d and b/d respectively 282 b/b for d/d
280 b/c	Alandarkollai	Neiveli (Fertilizer Plant) b/d	232 b/c for a/d 282 b/b for d/d 243 b/b of Cuddalore taluk for c/d
280 c/c	Alandarkollai	Neyveli (Fertilizer Plant) c/c	231 b/b for a/c and 232 c/c for b/c
281	Vaidvanathapuram	Tholudur b/b	21 for a/b
282 b/b	Kovilkuppam	Neiveli (Fertilizer Plant) d/d	232 b/c for a/d 280 b/c for b/d 243 b/b for Cuddalore taluk for c/d.

Location Code Number.	Name of Village.	Name of Panchayat in which included with alphabetical indications for the total segment.	Cross reference for the other segment/segments of Panchayats.
(1)	(2)	(4)	(4)
283 b/c	Gengaikondan	Neiveli (Mining) i/i	46, 48, 49, 50 and 70 of Cuddalore taluk for e/i b/i, c/i, d/i and e/i respectively. 275 b/b for f/i 277 b/b for g/i 279 b/b for h/i
283 c/c	Gengaikondan	Neiveli (Temporary Colony) b/d	278 b/b for a/d 285 b/b for c/d 287 b/b for d/d
285 b/b	Veppankurichi	Neiveli Colony c/d	278 b/d for a/d 287 b/b for d/d 283 c/c for b/d
287 a/b	Neiveli	Melpathi b/c	290 for a/c 287 a/b for b/c
287 b/b	Neyveli	Neyveli (Temporary Colony) d/d ..	278 b/b for a/d 285 b/b for c/d 283 c/c for b/d
288	Melpapanapathi	Melpathi c/c	290 for a/c 287 a/b for b/c
289	Managadhi	Kilpathi b/b	292 for a/b
290	Melpathi	Melpathi a/c	287 a/b for b/c 288 for c/c
292	Kilpathi	Kilpathi a/b	289 for b/b

URBAN BLOC-KWISE PRIMARY

6. VRIDDACHALAM

Serial No.	Location Code Number.	Name of Town/Ward/ Enumerator's Block No.	Area of Town in Sq. Km.	Occupied Residential Houses.	Number of House-holds.	Total Population including Institutional and Houseless Population.		
						P	M	F
(0)	(1)	(2)	(3)	(4)	(5)	(6)	(7)	(8)
		V. VRIDDACHALAM (M)						
1		H.N.B./E. B, No. 1/1 (Part) total	..	162	162	715	367	348
2		1/2 (Part) total ..	..	138	138	625	325	300
3		2/3 (Part) total ..	..	96	96	509	245	264
4		1/4	..	106	126	662	346	316
5		1/5	..	73	73	387	200	187
		(Part) Total ..	..	179	199	1,049	546	503
6		2/6	..	73	73	367	186	181
7		2/7	..	86	88	422	245	177
		(Part) Total ..	..	159	161	789	431	358
8		3/8	..	97	98	429	236	193
9		3/9	..	156	163	699	370	329
		(Part) Total ..	..	253	271	1,128	606	522
10		1/10 (Part) total ..	..	177	178	784	409	375
11		2/11 (Part) total ..	..	88	95	496	241	255
12		1/12 (Part) total ..	..	109	130	526	257	269
13		2/13	..	100	102	460	228	232
14		2/14	..	117	117	516	281	235
		(Part) Total ..	..	217	219	976	509	467
15		1/15	..	128	137	659	323	336
16		1/16	..	105	112	439	220	219
		(Part) Total ..	..	233	249	1,098	543	555
17		2/17 (Part) total ..	..	88	88	477	226	251
18		2/18 (Part) total ..	..	22	23	99	53	46
19		1/19	..	97	182	838	387	451
20		1/20	..	110	115	666	394	272
21		1/21	..	90	95	460	241	219
		(Part) Total ..	..	297	302	1,964	1,022	942

CENSUS ABSTRACT.

TALUK.

Scheduled Castes.		Scheduled Tribes.		Literate and Educated Persons.		WORKERS.					
						Total Workers i—(ix).		I Cultivators.		II Agricultural Labourers.	
M	F	M	F	M	F	M	F	M	F	M	F
(9)	(10)	(11)	(12)	(13)	(14)	(15)	(16)	(17)	(18)	(19)	(20)
..	..	26	21	133	33	205	21	125	10	16	8
26	26	..	..	217	90	190	36	2	..	162	33
236	255	..	..	88	10	146	9	29	3	94	6
34	32	..	..	281	177	149	9	1	..	2	..
28	27	..	..	143	94	88	1	..	..	..	..
62	59	..	..	424	271	237	10	1	..	2	..
41	33	..	..	131	92	79	3	..	..	2	..
17	17	..	..	185	110	102	..	..	..	..	..
58	59	..	..	316	202	181	3	..	..	2	..
..	..	..	..	166	86	135	3	5	..	7	..
66	57	..	..	176	47	196	31	88	2	19	17
66	57	..	..	342	133	331	34	93	2	26	17
21	22	..	..	238	103	223	31	36	4	71	21
241	255	..	..	40	2	135	2	19	..	103	2
26	28	..	..	174	39	148	30	102	..	31	28
16	22	..	..	183	119	115	8	4	..	3	2
13	9	..	..	220	114	116	7	8	..	..	..
29	31	..	..	403	233	231	15	12	..	2	2
97	93	..	..	163	39	195	41	47	1	43	33
..	..	..	..	153	109	109	5	15	..	1	2
97	98	..	..	316	148	304	46	62	1	44	35
62	68	..	..	108	52	115	7	87	5	5	1
..	..	16	14	12	3	31	6	27	3	4	3
289	352	..	..	143	43	213	124	5	6	72	83
..	..	..	..	288	138	238	1	34	..	7	..
..	..	..	..	167	78	123	..	5	..	9	..
289	353	..	..	598	259	574	125	44	6	88	83

URBAN BLOCKWISE PRIMARY

6. VRIDDACHALAM

Serial Number.	Location Code No.	Name of Town/Ward Enumerator's Block No.	WORKERS. III Livestock, Forestry, Fishing, Hunting, Plantations, Orchards and Allied activities.		IV Mining and Quarrying.		(V) Manufacturing, Processing, Servicing and Repairs. (a) Household Industry.		(b) Other than Household Industry.	
			M	F	M	F	M	F	M	F
V. VRIDDACHALAM (M)—*cont.*			(21)	(22)	(23)	(24)	(25)	(26)	(27)	(28)
1		H.N.B./E.B. No. 1/1 (Part) Total ..	1	..	..	..	1	..	31	..
2		1/2 (Part) Total ..	..	..	..	..	..	..	8	..
3		2/3 (Part) Total ..	..	..	..	..	..	..	10	..
4		1/4	..	..	..	..	..	..	20	6
5		1/5	..	..	..	..	..	..	7	..
		(Part) Total ..	..	..	..	..	..	..	27	6
6		2/6	..	..	..	..	..	..	5	2
7		2/7	..	..	1	..	..	..	8	..
		(Part) Total ..	..	..	1	..	..	..	13	2
8		3/8	..	..	..	..	..	..	16	..
9		3/9	..	..	..	..	..	1	44	3
		(Part) Total ..	..	..	..	..	..	1	60	3
10		1/10 (Part) Total ..	..	..	..	..	13	..	28	..
11		2/11 (Part) Total ..	..	..	1	..	..	..	4	..
12		1/12 (Part) Total ..	..	..	..	..	..	..	3	..
13		2/13	..	..	..	..			37	3
14		2/14	..	..	..	..	3	..	27	2
		(Part) Total ..	..	..	..	..	3	..	64	5
15		1/15	3	..	..	..	1	..	15	..
6		1/16	..	..	..	..	6	..	14	..
		(Part) Total ..	3	..	..	..	7	..	29	..
17		2/17 (Part) Total ..	..	..	..	..	..	..	3	..
18		2/18 (Part) Total ..	..	..	..	..	..	..	..	..
19		1/19	8	..	..	..	4	1	21	6
20		1/20	..	..	2	..	5	..	21	..
21		1/21	1	..	..	..	2	..	12	..
		(Part) Total ..	9	..	2	..	11	1	54	6

CENSUS ABSTRACT—*cont.*

TALUK.

WORKERS.									
VI		VII		VIII		IX		X	
Construction.		Trade and Commerce.		Transport, Storage and Communications.		Other Services.		Non-workers.	
M	F	M	F	M	F	M	F	M	F
(29)	(30)	(31)	(32)	(33)	(34)	(35)	(36)	(37)	(38)
5	..	6	2	3	..	17	1	162	327
..	..	2	..	6	..	10	3	135	264
..	..	..	..	6	..	7	..	99	255
1	..	18	..	98	..	9	3	197	307
1	..	1	..	79	..	..	1	112	186
2	..	19	..	177	..	9	4	309	493
..	..	2	..	68	..	2	1	107	178
..	..	..	..	90	..	3	..	143	177
..	..	2	..	158	..	5	1	250	355
1	..	61	..	33	..	12	3	101	190
..	..	6	1	23	1	16	6	174	298
1	..	67	1	56	1	28	9	275	488
3	..	9	3	9	..	54	3	186	344
1	..	..	..	4	..	3	..	106	253
..	..	2	2	4	..	6	..	109	239
3	..	10	..	44	..	15	3	113	224
1	..	11	2	40	..	26	3	165	228
4	..	21	2	84	..	41	6	278	452
8	1	45	3	13	2	20	1	128	295
..	..	5	..	3	—	65	3	111	214
8	1	50	3	16	2	85	4	239	509
..	..	..	..	2	..	18	1	111	244
—	..	..	..	..	..	—	—	22	40
2	—	51	23	22	1	28	4	174	327
4	—	89	—	11	—	65	1	156	271
3	—	50	..	11	—	30	..	118	219
9	..	190	23	44	1	123	5	448	817

URBAN BLOCKWISE PRIMARY

6. VRIDDACHALAM

Serial Number.	Location Code No.	Name of the Town/Ward Enumerator's Block No.	Area of Town in Sq. Km.	Occupied Residential Houses.	Number of Households.	Total Population including Institutional and Houseless Population.		
						P	M	F
(0)	(1)	(2)	(3)	(4)	(5)	(6)	(7)	(8)
		V. VRIDDACHALAM (M)—*cont.*						
22	H.N.B./E.B.No.	2/22	..	108	108	681	423	258
23		2/23	..	52	78	422	223	199
24		2/24	..	25	196	800	427	373
25		2/25	..	61	61	266	137	129
26		2/26	..	26	59	282	156	126
		(Part) Total ..	..	272	502	2,451	1,366	1,085
27		3/27	..	134	145	647	343	304
28		3/28	..	170	170	749	382	367
29		3/29	..	165	165	758	433	325
30		3/30	..	100	100	540	298	242
31		3/31	..	143	143	657	354	303
32		3/32	..	109	124	519	265	254
33		3/33	..	282	287	1321	684	637
		(Part) Total ..	..	1,103	1,134	5,191	2,759	2,432
34		4/34	..	55	118	508	253	255
35		4/35	..	118	169	878	458	420
36		4/36	..	208	208	819	447	372
		Total ..	..	381	490	2,205	1,158	1,047
37		5/37	..	45	52	216	112	104
38		5/38	..	140	140	615	341	274
39		5/39	..	63	68	496	319	177
		Total ..	..	248	260	1,327	772	555
40		6/40	..	87	117	567	283	284
41		6/41	..	118	141	606	301	305
		Total ..	..	205	258	1,173	584	589
42		7/42	..	72	73	361	195	166
43		7/43	..	64	70	426	231	195
44		7/44	..	54	54	372	198	174
		Total ..	..	190	197	1,159	624	535

CENSUS ABSTRACT—*cont.*

TALUK.

Scheduled Castes.		Scheduled Tribes.		Literate and Educated Persons.		WORKERS. Total Workers (i—ix).		I Cultivators.		II Agricultural Labourers.	
M	F	M	F	M	F	M	F	M	F	M	F
(9)	(10)	(11)	(12)	(13)	(14)	(15)	(16)	(17)	(18)	(19)	(20)
76	..	..	..	337	135	133	7	6	—	—	..
8	8	..	..	163	80	126.	7	11	..	4	..
..	..	..	..	309	131	207	3	35	..	69	1
..	1	..	..	86	44	67	6	2	..	1	1
2	1	..	..	97	57	74	4	..	..	..	..
86	10	..	..	992	447	607	27	54	..	74	2
..	..	..	..	226	122	183	6	1	..	1	..
..	..	..	..	260	163	220	3	6	—	—	—
22	13	..	..	285	140	252	30	15	..	2	2
5	7	..	..	229	135	180	4	24	..	..	..
104	102	..	..	243	137	173	47	5	..	27	27
67	57	..	..	151	62	140	9	..	..	49	..
..	..	..	..	474	260	326	5	11	..	15	..
198	179	—	—	1,869	1,019	1,474	104	62	..	94	29
4	..	—	—	184	123	146	8	21	..	1	..
47	36	—	—	265	146	234	23	21	2	8	6
18	16	—	—	323	179	255	8	11	—	13	—
69	52	—	—	772	448	635	39	53	2	22	6
26	29	—	—	73	39	73	5	5	—	—	—
—	—	—	—	241	117	199	3	—	—	3	—
26	—	—	—	283	116	120	7	3	..	1	—
42	29	—	—	597	272	392	15	8	—	4	—
—	—	—	..	235	212	146	16	7	2	—	..
—	—	—	..	203	119	170	10	3	..	..	..
—	—	—	—	438	331	316	26	10	2	..	..
—	—	—	—	160	108	118	6	5	2	..	..
—	—	—	—	189	138	129	7	12	..	..	..
—	—	—	..	130	115	113	3	5	1	1	
..	—	—	..	509	361	360	16	22	3	1	—

URBAN BLOCKWISE PRIMARY

6. VRIDDACHALAM

Serial Number.	Location Code No.	Name of Town/Ward/ Enumerator's Block No.	WORKERS							
			III Livestock, Forestry, Fishing, Hunting, Plantations, Orchards and Allied activities.		IV Mining and Quarrying.		(V) Manufacturing, Processing, Servicing and Repairs.			
							(a) Household Industry.		(b) Other than Household Industry.	
			M	F	M	F	M	F	M	F
		V. VRIDDACHALAM (M)—*cont.*	(21)	(22)	(23)	(24)	(25)	(26)	(27)	(28)
22	H.N.B./E.B.No. 2/22	.. .. ..	..	..	..	..	..	..	16	..
23	2/23	.. .. ..	..	..	..	..	2	..	24	..
24	2/24	.. .. ..	..	..	..	..	1	..	34	..
25	2/25	.. .. ..	..	..	..	..	1	..	11	..
26	2/26	.. .. ..	..	1	..	..	1	..	17	..
		(Part) Total	..	1	..	..	5	..	102	..
27	3/27	.. .. ..	..	..	..	..	2	..	36	1
28	3/28	.. .. ..	..	..	..	..	1	..	35	..
29	3/29	.. .. ..	..	..	..	..	1	1	56	2
30	3/30	.. .. ..	..	..	1	..	..	..	35	..
31	3/31	.. .. ..	..	..	1	..	..	..	28	..
32	3/32	.. .. ..	..	5	..	..	5	..	33	1
33	3/33	.. .. ..	..	..	1	..	2	..	91	..
		(Part) Total	—	5	3	..	11	1	314	4
34	4/34	.. .. ..	..	4	1	..	6	..	20	..
35	4/35	.. .. ..	..	7	2	..	10	2	42	2
36	4/36	.. .. ..	..	1	1	..	..	..	36	1
		Total	..	12	4	..	16	2	98	3
37	5/37	.. .. ..	..	..	..	..	..	..	10	..
38	5/38	.. .. ..	..	..	1	..	1	..	36	2
39	5/39	.. .. ..	..	..	1	..	1	..	11	..
		Total	..	..	2	..	2	..	57	2
40	6/40	.. .. ..	..	..	..	..	..	..	20	1
41	6/41	.. .. ..	..	..	..	..	3	..	18	1
		Total	—	..	—	—	3	..	38	2
42	7/42	.. .. ..	—	—	—	—	2	..	6	—
43	7/43	—	—	—	1	—	..	1	10	—
44	7/44	—	—	—	—	—	2	—	5	—
		Total	—	..	1	—	4	1	21	—

CENSUS ABSTRACT—*cont.*

TALUK.

WORKERS.									
VI Construction.		VII Trade and Commerce.		VIII Transport, Storage and Communications.		IX Other Services.		X Non-workers.	
M	F	M	F	M	F	M	F	M	F
(29)	(30)	(31)	(32)	(33)	(34)	(35)	(36)	(37)	(38)
..	..	56	3	19	..	36	4	290	251
4	..	51	..	6	..	24	7	97	192
12	..	18	..	17	..	21	2	220	370
5	..	23	3	11	..	13	2	70	123
3	..	23	..	10	..	19	4	82	122
24	..	**171**	**6**	**63**	..	**113**	**19**	**759**	**1,058**
14	..	71	1	29	..	29	4	160	298
33	2	77	1	39	..	29	..	162	364
10	1	115	7	22	..	31	17	181	295
3	..	73	..	13	..	31	4	118	238
2	1	29	1	26	2	55	16	181	259
1	..	18	..	9	..	20	8	125	245
11	..	85	1	44	..	66	4	358	632
74	**4**	**468**	**11**	**182**	**2**	**261**	**53**	**1,285**	**2,328**
5	1	53	1	15	..	20	6	107	247
22	3	48	1	31	1	43	6	224	397
2	..	102	1	21	1	68	5	192	364
29	4	**203**	3	**67**	2	**131**	**17**	**523**	**1,008**
..	..	38	3	6	..	14	2	39	99
9	..	92	1	33	..	24	..	142	271
..	..	75	2	7	..	21	5	199	170
9	..	**205**	**6**	**46**	..	**59**	**7**	**380**	**540**
..	..	43	3	9	..	67	10	137	268
..	..	63	2	6	..	77	7	131	295
..	..	**106**	**5**	15	..	**144**	**17**	**268**	**563**
1	..	79	..	1	..	24	4	77	160
..	..	79	1	3	..	24	5	102	188
..	..	87	..	2	..	11	2	85	171
1	..	**245**	**1**	**6**	..	**59**	**11**	**264**	**519**

URBAN BLOCKWISE PRIMARY

6. VRIDDACHALAM

Serial Number.	Locatio Code No.	Name of Town/Ward/ Enumerator's Block No.	Area of Town in Sq. km.	Occupied Residential Houses,	Number of House-holds.	Total Population including Institutional and Houseless Population.		
						P	M	F
(0)	(1)	(2)	(3)	(4)	(5)	(6)	(7)	(8)
		V. VRIDDACHALAM (M)—*cont.*						
45	H.N.B./E.B. No.	8/45	..	70	115	477	255	222
46		8/46	..	86	95	462	23	224
		Total ..	..	156	210	939	493	446
47		9/47	..	70	112	477	255	222
48		9/48	..	116	122	591	304	287
49		9/49	..	91	103	445	241	204
		Total ..	..	277	337	1,513	800	713
50		10/50	..	98	139	711	330	381
51		10/51	..	95	95	419	207	212
52		10/57	..	120	121	580	294	286
		Total ..	..	313	335	1,710	831	879
53		11/52	..	85	114	562	309	253
54		11/53	..	111	137	697	349	348
		Total ..	..	196	251	1,259	658	601
55		12/54	..	46	55	280	135	145
56		12/55	..	89	174	826	417	409
57		12/56	..	91	116	591	312	279
		Total ..	..	226	345	1,697	864	833
		Town Total ..	25·57	5,785	6,730	31,859	16,689	15,170

CENSUS ABSTRACT—*cont*·

TALUK.

Scheduled Castes.		Scheduled Tribes.		Literate and Educated Persons.		WORKERS. Total Workers (i—ix).		I Cultivators.		II Agricultural Labourers.	
M	F	M	F	M	F	M	F	M	F	M	F
(9)	(10)	(11)	(12)	(13)	(14)	(15)	(16)	(17)	(18)	(19)	(20)
..	..	..	..	216	160	142	13	12	6	..	..
..	..	..	..	169	113	114	6	1	..	..	..
..	..	..	..	385	273	256	19	13	6	..	..
160	140	..	..	90	29	139	5	45	3	52	1
87	97	26	21	121	51	167	61	44	..	57	55
12	9	..	..	159	57	132	16	..	1	48	10
259	246	26	21	370	137	438	82	89	4	157	66
..	7	..	..	261	220	174	5	..	..	59	..
..	..	..	..	147	82	116	2	8	..	2	..
294	286	..	..	111	33	155	..	..	..	100	..
294	293	..	..	519	335	445	7	8	..	161	..
..	..	..	..	235	117	165	9	7	..	3	1
..	1	..	..	244	162	169	28	15	2	6	1
..	1	..	..	479	279	334	37	22	2	9	2
..	..	..	..	104	98	60	..	3	..	..	..
..	..	..	..	339	236	191	7	8	..	..	..
..	..	..	..	244	147	157	5	10	2	..	..
..	..	..	..	687	481	408	12	21	2	..	..
2,161	2,111	68	56	11,026	5,961	8,711	759	1,001	55	1,165	344

URBAN BLOCKWISE PRIMARY

6. VRIDDACHALAM

Serial Number.	Location Code No.	Name of Town/Ward/ Enumerator's Block No.	WORKERS. III Livestock, Forestry, Fishing, Hunting, Plantations, Orchards and Allied activities. M	III F	IV Mining and Quarrying. M	IV F	(V) Manufacturing, Processing, Servicing and Repairs. (a) Household Industry. M	(a) F	(b) Other than Household Industry. M	(b) F
		V. VRIDDACHALAM (M)—*cont.*	(21)	(22)	(23)	(24)	(25)	(26)	(27)	(28)
45	H.N.B/E.B. No.	8/45	..	..	..	..	20	..	11	2
46		8/46	..	..	..	..	2	..	27	..
		Total	..	..	..	..	22	..	38	2
47		9/47	..	..	..	..	..	..	9	..
48		9/48	..	..	..	..	13	..	12	5
49		9/49	1	1	..	..	..	..	41	..
		Total	1	1	..	..	13	..	62	5
50		10/50	..	..	..	..	..	..	37	..
51		10/51	3	..	..	..	28	..	14	..
52		10/57	2	..	..	..	2	..	38	..
		Total	5	..	..	..	30	..	89	..
53		11/52	1	..	..	..	..	..	31	1
54		11/53	4	5	..	..	1	..	34	..
		Total	5	5	..	..	1	..	65	1
55		12/54	1	..	..	..	..	..	8	..
56		12/55	1	..	..	..	..	..	47	..
57		12/56	1	..	..	..	..	..	26	..
		Total	3	..	..	..	..	..	81	..
		Town Total	44	5	15	..	141	6	1,298	41

Area figures for village and town areas are those supplied by the Assistant Director of Survey and Land Records of the District village and town areas will not tally with the taluk figures furnished by the Director of Land Records because taluk area given by

CENSUS ABSTRACT—*cont.*

TALUK

WORKERS.									
VI Construction.		VII Trade and Commerce.		VIII Transport, Storage and Communications.		IX Other Services.		X Non-workers.	
M	F	M	F	M	F	M	F	M	F
(29)	(30)	(31)	(32)	(33)	(34)	(35)	(36)	(37)	(38)
1	..	33	1	6	..	59	4	113	209
3	..	33	1	6	..	42	5	124	218
4	..	66	2	12	..	101	9	237	427
8	..	10	1	1	..	14	..	116	217
2	..	20	..	6	..	13	1	137	226
4	..	14	2	6	..	18	2	109	188
14	..	44	3	13	..	45	3	362	631
..	..	24	..	11	..	43	5	156	376
6	1	20	1	10	..	25	..	91	210
1	..	4	..	4	..	4	..	139	286
	1	48	1	25	..	72	5	386	372
13	..	88	5	8	..	14	2	144	244
14	2	46	..	9	3	40	15	180	320
7	2	134	5	17	3	54	17	324	564
	..	31	..	3	..	14	..	75	145
5	1	48	1	23	..	59	5	226	402
5		54	1	14	..	47	2	155	274
10	1	133	2	40	..	120	7	456	821
233	13	2,196	82	1,052	11	1,566	202	7,978	14,411

concerned (in consulation with the Tahsildars of the taluks concerned) and Local bodies respectively. The total of the area figures of the Director of Land records takes into account hills, forests, rivers, etc., whereas village and town area may not include the same.

APPENDIX

STATEMENT SHOWING THE DETAILS OF WARD/H.N.B. AND DOOR NUMBERS CONSTITUTING THE E.B.

E.B. No	Number of House Numbering ward/ Block.	Name of street.	Door Nos. included in the Enumerators Block.
(1)	(2)	(3)	(4)
		V. VRIDDACHALAM (M).	
1	1	....	1 to 142
2	1	....	1 to 127
3	2	....	1 to 90
4	1	....	1 to 75
5	1	....	76 to 150
6	2	....	1 to 57
7	2	....	58 to 114
8	3	....	1 to 143
9	3	....	144 to 343
10	1	....	1 to 99
11	2	....	1 to 55
12	1	....	1 to 100
13	2	....	1 to 35
14	2	....	36 to 77
15	1	....	1 to 70
16	1	....	71 to 113
17	2	....	1 to 74
18	2	....	1 to 32
19	1	Chidambaram Road	1 to 22
		Poonthottam Street	1 to 33
		Kasaba Colony Street	2 to 51
20	1	Cuddalore Road	1 to 45/A
21	1	Do.	45/B to 82
22	2	Mohamadiar Street	1 to 44
		Thulukkar Street	1 to 20
23		Bungalor street	1 to 42
24	2	Alandi Road	1 to 25
25	2	Alandi Road	26 to 53
26	2	Eda Second Street	1 to 26
27	3	Eda First Street	1 to 44
		Mariamman Koil Street	1 to 33
28	3	Ayyar Madam Street	1 to 17
29	3	Mangalampet Road (western side)	1 to 24
30	3	Mangalampet Road (eastern side)	25 to 50
31	3	Dr. Lucas Street	1 to 28
		Ambathkar Street	1 to 27

E.B. No.	Number of House Numbering ward/Block.	Name of street.	Door Nos. included in the Enumerators Block.
(1)	(2)	(3)	(4)
		V. VRIDDACHALAM (M)— cont.	
32	3	Veera Pandian Street	1 to 30
33	3	Thiru-vee-ka Nagar	1 to 35
		Thakshkan Nagar	2 to 56
		Anna Nagar	1 to 14/B
34	4	Hospital Lane	1 to 21 & 18
		Hospital Road	
		Melakottai Street	1 to 49 & 52
35	4	Raman Naiyar Street	1 to 27
		Salem Road	1 to 7/C
		The Western side of Government Press ..	1 to 14/R
		Virudhambigai Nagar	1 to 8
36	4	Ramachandran pattai	1 to 24
		Do.	1 to 9
		Saivesandhu	2 to 8/C
		Pillaiyar Koil Street	1 to 22
		Vadakku Kottai Street	1 to 44
37	5	Sannathi Street	1 to 40
		Palakkarai	1to 24/C
38	5	Panipoonvar Street	1 to 44 9/C, 9/H-46 1 to 40
	5	Mullathottam	1 to 24/C
39	5	Parathasarathi Mudaliar Street	1 to 14/D
		Thonkottai Street	9 to 64
40		Rettai Street	2to 49
		Chetty Street	1 to 13
		Chetty Lane	1 to 25
41	6	Maruthuvar Street	1 to 36
		Vaniyar Street	1 to 31
		Perichi Lane	1 to 17/A
42	7	Katchari Lane	1 to 20
		Rajavel Street	1 to 20
		Orukkal Lane	1 to 10
43	7	Bazaar Street (western side)	141—279
44	7	Bazaar Street (eastern side)	1 to 140
45	8	Ayyanar Koil Street	1 to 63/A
		Kuyavar Street	1 to 25
46	8	Atchuthamman Koil Street	1 to 37
		Vandikkaran Street	2 to 14
		Sambadevar Street	1 to 32
		Vanar Lane	3 to 7/A

E.B. No.	Number of House Numbering ward/Block.	Name of street.	Door Nos. included in the Enumerators Block.
(1)	(2)	(3)	(4)
		V. VRIDDACHALAM (M)—cont.	
47	9	Naniar Street	1 to 33
		Chavadi Kuppam	1 to 14
		Chichaller Colony	1 to 37
48	9	Madothan Veethi	1 to 20
		Poonadam Road	1 to 16
49	9	Ponnadam Road	16/1 to 28
50	10	Therka Street	1 to 100/A
51	10	Narasingha Perumal Street	1 to 14
		Lakshmibai Street, Alichigudi Road, Bathukkudal Street.	1 to 16
52	11	Koil Kolar Street	1 to 71
		Pavodum Thoppu	1 to 14
53	11	Jaslalkhan Kuttai	1 to 22/B
		Rettu Street.	1 to 48
54	12	Sarayakkara Street	1 to 42
55	12	Koveri Street	1 to 99
56	12	Tail Bane	1 to 20/10
		Jail Street	1 to 33
57		Shakkilmotu Colony	2 to 34/B2
		Shokkilmotu Street	1 to 33/A

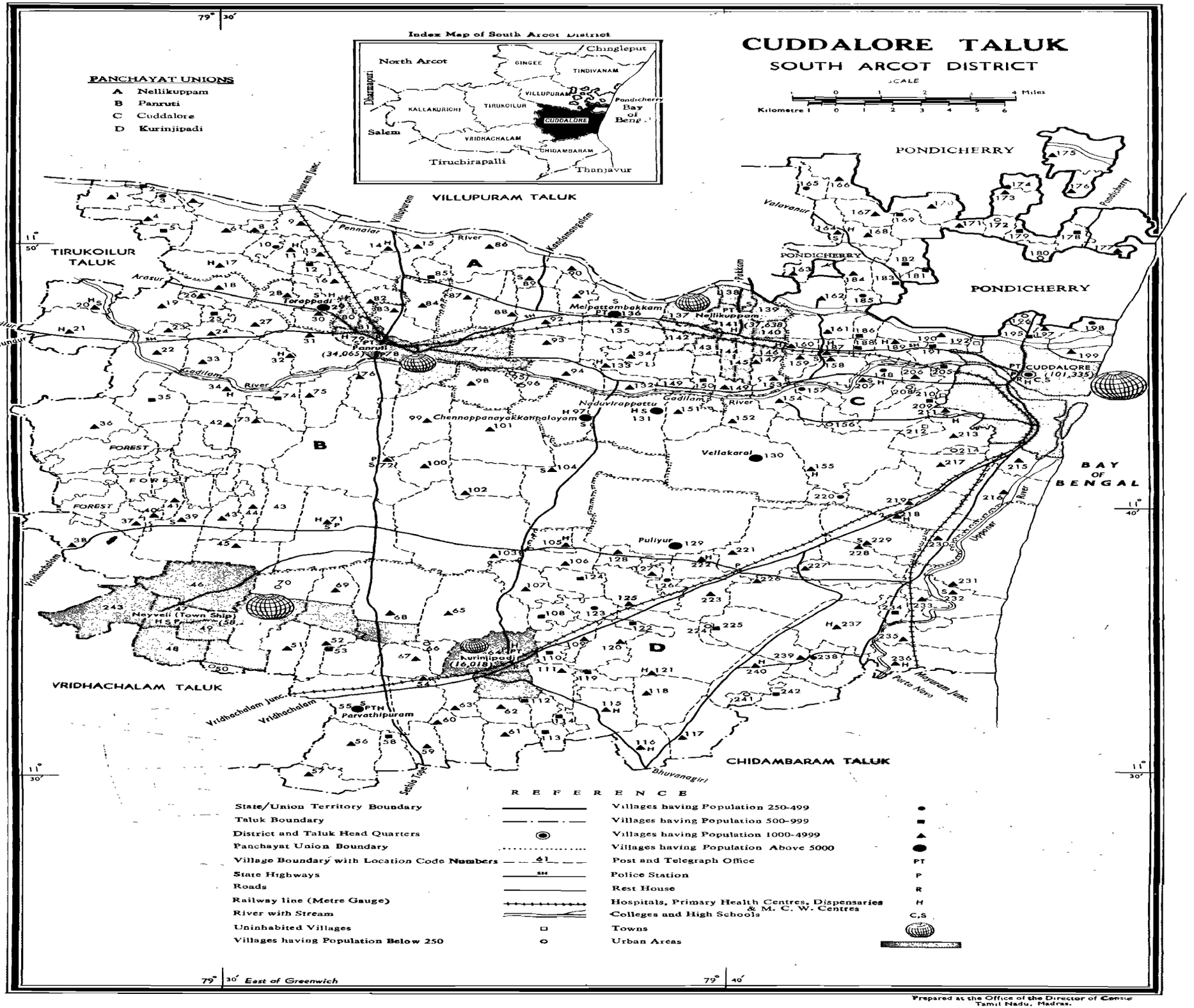

Prepared at the Office of the Director of Census Tamil Nadu, Madras.

7. CUDDALORE TALUK

ALPHABETICAL LIST OF VILLAGES

7. CUDDALORE TALUK.

Serial Number.	Name of Village.	L.C. No. 1971.	L.C. No. 1961.
(1)	(2)	(3)	(4)
1	Abatharamapuram	67	200
2	Adhinarayanapuram	239	185
3	Adoor Agaram	115	224
4	Adoor Kuppam	119	221
5	Agaram	133 b/b	54*
6	Agaram	226	176
7	Akkadavalli	9	35
8	Akkathimmapuram	224	190
9	Alagaperumalkuppam	5	42
10	Alagappasamudram	102	120
11	Alagianatham	162	24
12	Alapakam	234	180
13	Ambalavananpettai	222	175
14	Andarmullipallam	236 a/b, b/b	182
15	Andikuppam	N.C.U. VIII	93*
16	Anguchettipalayam	31	94
17	Annathanampettai	108	195
18	Annavali	219	144
19	Arangamangalam	60	215
20	Arierunthamangalam	148	80
21	Arisiperiyankuppam	209	128
22	Aruganpathu	227	177
23	Athipattu	50 b/b	204
24	Avianur	4	41
25	Ayikuppam	223	174
26	Bandarakottai	28	97
27	Bhoodampadi	113	222
28	Chennappanaikenpalayam	97	85
29	Chinnakangayankuppam	196	66
30	Cuddalore	213 a/b	70*
31	Devanampatnam	N.C.U. VI	70*
32	Easampatti	N.C.U. IX	205*
33	Edankondapally	225	189*
34	Eidhanoor	147	78
35	Elathampattu	33	107
36	Ellappampettai	N.C.U. X	217*

Serial Number.	Name of Village.	L.C. No. 1971.	L.C. No. 1961.
(1)	(2)	(3)	(4)
37	Enathirimangalam	7	37
38	Erandiyaravilagam	185	23
39	Ezhumedu	93	87
40	Gengamanickamkuppam	220	145
41	Godhanda Ramapuram	228	178
42	Gruvappanpettai	112	220
43	Kadampuliyur	72	116
44	Kalaiyur	184	22
45	Kalkunam	61	216
46	Ka-blimedu	233	180
47	Kandarakottai	14 a/b, b/b	34
48	Kanisapakkam	82	29
49	Kanjamanathampettai	110	197
50	Kanjamanathapuram	66	199
51	Kannadi	118	225
52	Karaikadu	217	137
53	Karaimedu	181	20
54	Karaiyera Vittakuppam	211 a/b	134,70*
55	Karamanikuppam	160	75
56	Karanapattu	169	76
57	Karukkai	35	110
58	Karumbur	6	43
59	Karunguzhi	56	209
60	Karuppadithandu	210	138
61	Karuvappampadi	241	189*
62	Kattugudalore	38	160
63	Kavanur	2	39
64	Kayalpattu	235	181*
65	Kayapakkam	10 a/b	44
66	Keel Arungunam	149 a/b, b/b	181
67	Keeliruppu	73	112
68	Keelkavarappattu	92	119*
69	Keelkuppam	150	82
70	Keelmambattu	101	119*
71	Keelpathy	N.C.U. VII.	59*
72	Keelur	65	166
73	Kesavanarayanapuram	122	192

Serial Number.	Name of Village.	L.C. No. 1971.	L.C. No. 1961.
(1)	(2)	(3)	(4)
74	Kilinjakuppam	175	10
75	Kilinjipattu	178	13
76	Kilkangeyankuppam	41	156
77	Kilkumaramangalam	171	6
78	Kilpattampakkam	N.C.U. VII.	59*
79	Kolakkudi	57	210
80	Kolapakkam	23	106
81	Kondur	191 a/b	70,* 71
82	Kongarayanur	91	28
83	Kooraipettai	N.C.U. X	205*
84	Koranapattu	106 a/b	169
85	Korathi	8	36
86	Kothalapakkam	205	132
87	Kothavacharry	116	226
88	Kotlampakkam	30	95
89	Kozhipakkam	89	30
90	Krishnakuppam	128	170
91	Kudikadu	216	140
92	Kudithangi	N.C.U. VII.	59*
93	Kamarapettai	208	130
94	Kundiamallur	117 a/b, b/	227
95	Kunduappalavadi	199 a/b, b/	69
96	Kunamangalam	159	77
97	Kurinjipadi	62 a/b	218, 217*
98	Lakshminarayanapuram	83	92
99	Madalappattu	177	12
100	Medhanagopalapuram	105	149
101	Malayaperumal Agaram	163	18
102	Maligaimedu	87	51
103	Maligampattu	75	114
104	Manamanthaputhur	18	99
105	Manapakkam	27	101
106	Manjakuppam	N.C.U. VI	70*
107	Marudhadu	186 a/b	62
108	Marungur	71	152
109	Maruvai	59	212
110	Mavadipalayam	36	27
111	Melakuppam	165	1

Serial Number.	Name of Village.	L.C. No. 1971.	L.C. No. 1961.
(1)	(2)	(3)	(4)
112	Melalınjipattu	179	15
113	Melapudupettai	114	223
114	Mel Arungunam	26	100
115	Melıruppu	42	111
116	Melkangeyankuppam	40	157
117	Melkavarappattu	88	52
118	Melkumaramangalam	86 a/b, b/b	31
119	Melmambattu	99	118
120	Melpathy	N.C.U. VII	59
121	Melpattambakkam	136	27
122	Mulligrampattu	N.C.U. VII	59*
123	Nadelkuppam	44	154
124	Naduveerappattu	131 a/b, b/b	122
125	Nagappanur	180	1
126	Nainakuppam	58	211
127	Nallathur	166	2
128	Natham	19	102
129	Nathapattu	190	63
130	Nellikuppam	N.C.U. VII	59*
131	Odalappattu	172	7
132	Oraiyur	17	98
133	Otteri	157	129*
134	Pachiyankuppam	215 a/c	139
135	Pagandai	90	29
136	Paithambadi	1	40
137	Pallavarayanatham	132	84
138	Pallipattu	168	17
139	Palur	133 a/b	54*
140	Panapakkam	16	48
141	Panikkankuppam	76	115
142	Pannrutti	N.C.U. VIII	93*
143	Pardathipuram	55	209
144	Pathirikuppam	208	131
145	Pelappattu	96	89
146	Peramathur	N.C.U. IX	205*
147	Periyakanganankuppam	195	65
148	Perperiyankuppam	39	155
149	Perumalnaickenpalayam	I. 5	56

Serial Number.	Name of Village.	L.C. No. 1971.	L.C. No. 1961.
(1)	(2)	(3)	(4)
150	Pethanamekenkuppam	109	196
151	Pieganatham	124	16
152	Pillai	158	76
153	Ponnaiyankuppam	214	138
154	Poondi	13	47
155	Poongunam	84	50
156	Poovanikuppam	237	183
157	Pudukadai	173	8
158	Pulavanut	15	33
159	Pul yur	139 a/b, b/b	147, 148
160	Purangani	100	117
161	Rajakuppam	63	214
162	Ramapuram	155	124
163	Ranganathapuram	121	191
164	Rajapalayam	25	101
165	Sammakuppam	230	141
166	Sanniyasipettai	94 a/b, b/b	86
167	Sathipattu	98 a/c	90
168	Sadapalayam	218	142
169	Sejinikumarapuram	188	73
170	Sellamcherry	170	5
171	Sellamkuppam	N.C.U. VI	70*
172	Semakottai	24	106
173	Semmedu	34	109
174	Serakuppam	54	213
175	Sholavalli	N.C.U. VII	59*
176	Silambinathampettai	104	121
177	Singirikudi	176	11
178	Sirugramam	20	103
179	Sirunangavadi	95	88
180	Sirupaliyur	242	57
181	Siruvathur	32	108
182	Sitharasu	134	55
183	Sorathur	45	162
184	Subauppalavadi	198	68
185	Sundaravandi	153	79
186	Thalampattu	74	113
187	Thambipettai	123	194

Serial Number.	Name of Village.	L.C. No. 1971.	L.C. No. 1961.
(1)	(2)	(3)	(4)
188	Thanur	238	184
189	Thayalagonampattinam	120	193
190	Thenkuthu	53	261
191	Thennampakkam	167	4
192	Theothanagiri	240	188
193	Therkumelur	51	203
194	Thimmaravuthankuppam	127	171
195	Thirasu	85	32
196	Thiruachi	N.C.U. VIII	93*
197	Thiruchopuram	232	179
198	Thirukandeswaram	N.C.U. VII	59*
199	Thirumanikuli	154	126
200	Thirupandampakkam	183	21
201	Thiruppapuliyur	N.C.U. VI	70*
202	Thiruthuraiyur	11 a/b, b/b	45
203	Thiruvahidnapuram	207	129*
204	Thiruvamur	22	105
205	Thiyagavalli	231	141
206	Thookanampakkam	164	3
207	Thoppukottai	126	172
208	Thorappadi	29	96
209	Thottupattu	189	72
210	Thoudamanatham	239	153
211	T. Palayam	125	173
212	Uchimedu	197	67
213	Udamanickam	N.C.U. VI	70*
214	Uliripattu	182	19
215	Uluthampattu	3	38
216	Vadakkailasam	N.C.U. VIII	93*
217	Vadakkumelur	69 a/b, b/b	165
218	Vadakuthu	68 a/b, b/b	165
219	Vadapuramkeezhapathi	174	9
220	Vaidapakkam	N.C.U. VII	59*
221	Vallam	43 a/b, b/b	153
222	Vanamadevi	152	125
223	Vanapakkam	N.C.U. VII	59*
224	Vanatharayapuram	52	202
225	Vannarapalayam	N.C.U. VI	70*

Serial Number.	Name of Village.	L.C. No. 1971.	L.C. No. 1961.
(1)	(2)	(3)	(4)
226	Varagalapattu	187	74
227	Varinjipakkam	12	46
228	Vazhudalampattu	221	146
229	Veeraperumanallur	21 a/b, b/b	104
230	Veerasingapuram	37	159
231	Vahakollai	103 a/b, b/b	150 151
232	Velathayampattu	70 c/c	163
233	Velleemandalam	192	64
234	Vellakkarai	130 a/b, b/b	123
235	Vellapakkam	161	61
236	Vellayankuppam	N.C.U.. IX	205*
237	Venkattampettai	107	167
238	Vettakulam	212	135*
239	Vilamangalam	N.C.U. VIII	93*
240	Vilanganatham	N.C.U. VI	70*
241	Vilangapattu	151	83
242	Vilangulam	N.C.U. IX	205*
243	Virupatchi	111	219
244	Visoor	36	158

* During 1971 Census, these L.C. Units have been assigned more than one L.C. Number.

VILLAGEWISE PRIMARY

7. CUDDALORE

Serial Number.	Location Code Number.	Name of Village.	Area of Village in Hectares.	Occupied Residential Houses.	Number of House holds.	Total Population including Institutional and Houseless Population.		
						P	M	F
(0)	(1)	(2)	(3)	(4)	(5)	(6)	(7)	(8)
1	1	Paithambadi	384·73	178	299	1,509	762	747
2	2	Kavanur	126·49	199	203	900	456	444
3	3	Uluthampattu	94·86	72	82	382	188	194
4	4	Avianur	403·32	409	422	2,148	1,076	1,072
5	5	Alagaperumalkuppam	201·26	189	196	924	461	463
6	6	Karumbur	497·85	346	401	1,911	970	941
7	7	Enathirimangalam	490·69	156	286	1,337	668	669
8	8	Korathi	84·56	183	223	1,157	600	557
9	9	Akkadavalli	411·51	339	386	1,911	986	925
10	10 a/b	Kayapakkam	156·90	64	78	415	219	196
11	11 a/b	Thiruthuraiyur	112·69	247	293	1,464	730	734
12	11 b/b	Thiruthuraiyur	136·94	143	235	1,147	600	547
13	12	Varinjipakkam	121·60	133	168	811	402	409
14	13	Poondi	331·83	264	307	1,493	775	718
15	14 a/b	Kandarakottai	292·88	167	263	1,370	700	670
16	14 b/b	Kandarakottai	262·75	279	308	1,486	747	739
17	15	Pulavanur	569·34	437	440	2,437	1,257	1,180
18	16	Panapakkam	471·72	264	290	1,643	814	829
19	17	Oraiyur	677·13	787	892	4,390	2,262	2,128
20	18	Manamanthaputhur	373·59	239	253	1,224	638	586
21	19	Natham	735·74	444	505	2,548	1,305	1,243
22	20	Sirugramam	503·82	345	352	1,821	947	874
23	21 a/b	Veeraperumanallur	645·08	657	667	3,360	1,695	1,665
24	21 b/b	Veeraperumanallur	261·54	284	330	1,620	811	809
25	22	Thiruvamur	808·81	351	513	2,470	1,252	1,218
26	23	Kolapakkam	113·57	196	251	1,223	614	609
27	24	Semakottai	309·06	267	292	1,532	777	755
28	25	Rajapalayam	97·69	97	109	500	253	247
29	26	Mel Arungunam	103·59	237	238	1,138	584	554
30	27	Manapakkam	367·80	322	332	1,513	754	759
31	28	Bandarakottai	311·38	510	695	3,294	1,712	1,582
32	29	Thorappadi	205·52	894	1,063	5,398	2,771	2,627
33	30	Kotlampakkam	195·57	379	440	2,100	1,059	1,041

CENSUS ABSTRACT

TALUK.

Scheduled Castes		Scheduled Tribes		Literate and Educated Persons		WORKERS. Total workers (i—ix)		I Cultivators.		II Agricultural Labourers.	
M	F	M	F	M	F	M	F	M	F	M	F
(9)	(10)	(11)	(12)	(13)	(14)	(15)	(16)	(17)	(18)	(19)	(20)
182	187	..	..	395	135	446	110	262	..	134	106
41	40	..	..	159	40	285	2	62	..	194	1
36	33	..	..	61	22	119	47	70	1	37	44
523	512	..	..	451	519	629	127	310	2	269	120
217	213	..	..	129	7	258	4	96	1	154	2
207	203	15	17	339	68	568	247	287	..	223	242
98	91	5	8	262	65	452	13	239	7	167	—
..	..	27	16	457	132	364	73	238	3	103	67
180	162	..	..	338	53	621	29	438	6	161	22
104	90	..	—	95	21	108	5	60	1	39	3
123	128	..	..	283	97	420	36	144	2	152	29
11	2	..	..	335	111	350	69	132	1	168	61
..	..	..	..	273	61	240	..	193	..	31	—
117	106	..	..	367	168	446	106	228	2	144	96
297	299	..	..	272	71	364	16	123	2	164	8
12	16	..	..	418	92	422	46	344	12	45	31
651	609	..	..	460	138	671	272	213	1	360	239
95	92	..	..	316	111	493	177	195	4	244	169
487	487	..	..	879	261	1,308	49	659	10	571	32
278	238	..	..	255	83	377	8	179	1	156	..
273	265	..	..	337	66	821	4	553	3	260	1
144	123	..	..	297	93	589	261	386	4	108	240
781	765	..	..	724	278	939	46	383	7	368	32
171	187	9	9	409	163	503	88	233	7	178	80
469	447	..	..	458	152	738	269	342	13	295	242
113	95	..	..	225	39	384	51	170	14	154	36
498	495	..	..	338	118	454	93	115	2	262	89
117	101	..	..	45	10	156	2	40	1	105	..
91	92	..	..	224	76	352	16	206	1	118	11
120	127	..	..	246	69	453	41	112	4	260	30
180	185	..	..	753	225	1,015	317	174	7	361	238
196	204	..	..	1,607	900	1,581	76	155	8	186	13
164	169	..	..	288	265	630	238	102	11	157	137

VILLAGEWISE PRIMARY

7. CUDDALORE

Serial Number.	Location Code No.	Name of Village.	WORKERS. III Livestock, Forestry, Fishing, Hunting, Plantations, Orchards & Allied activities.		IV Mining and Quarrying.		(V) Manufacturing, Processing, Servicing and Repairs. (a) Household Industry.		(b) Other than Household Industry.	
			M	F	M	F	M	F	M	F
			(21)	(22)	(23)	(24)	(25)	(26)	(27)	(28)
1	1	Paithambadi	2	..	..	..	14	..	4	..
2	2	Kavanur	..	..	..	..	11	1	1	..
3	3	Uluthampattu	..	..	..	..	..	..	4	..
4	4	Avianur	1	..	..	..	5	..	2	..
5	5	Alagaperumalkuppam	..	..	..	..	..	..	3	..
6	6	Karumbur	5	3	..	..	7	..	6	..
7	7	Enathirimangalam	12	..	..	..	4	1	5	..
8	8	Korathi	..	..	..	..	4	..	1	..
9	9	Akkadavalli	2	..	..	..	..	..	2	..
10	10 a/b	Kayapakkam	..	..	..	..	2	..	..	..
11	11 a/b	Thiurthuraiyur	6	2	..	..	7	..	22	1
12	11 b/b	Thiurthuraiyur	3	..	..	..	20	2	7	3
13	12	Varinjipakkam	..	..	..	..	1	..	5	..
14	13	Poondi	1	..	..	..	1	..	6	..
15	14 a/b	Kandarakottai	..	..	..	..	8	..	8	1
16	14 b/b	Kandarakottai	7	2	..	..	..	..	3	..
17	15	Pulavanur	..	..	..	..	2	..	11	..
18	16	Panapakkam	..	..	..	..	4	..	10	..
19	17	Oraiyur	5	..	..	..	8	..	5	..
20	18	Manamanthaputhur	1	..	..	..	14	..	1	..
21	19	Natham	..	..	..	..	..	..	..	..
22	20	Sirugramam	..	..	..	..	20	6	..	..
23	21 a/b	Veeraperumanallur	1	..	..	..	58	1	12	..
24	21 b/b	Veeraperumanallur	4	..	..	..	55	..	..	..
25	22	Thiruvamur	24	6	..	..	13	1	11	..
26	23	Kolapakkam	..	..	..	..	20	..	5	..
27	24	Semakottai	..	..	..	..	..	..	13	..
28	25	Rajapalayam	2	1	..	..	..	..	..	..
29	26	Mel Arungunam	..	..	..	..	..	..	2	..
30	27	Manapakkam	16	1	..	..	1	..	27	1
31	28	Bandarakottai	6	1	..	..	240	48	87	5
32	29	Thorappadi	13	..	1	..	514	14	167	1
33	30	Kotlampakkam	8	4	..	..	164	47	31	6

CENSUS ABSTRACT—*cont.*

TALUK.

WORKERS									
VI Construction.		VII Trade and Commerce.		VIII Transport, Storage and Communications.		IX Other Services.		X Non-workers.	
M	F	M	F	M	F	M	F	M	F
(29)	(30)	(31)	(32)	(33)	(34)	(35)	(36)	(37)	(38)
..	..	4	1	..	..	26	3	316	637
..	..	3	..	1	..	12	..	171	442
..	..	1	2	..	..	7	..	69	147
3	..	6	1	3	..	30	4	447	945
..	..	2	1	..	..	3	..	203	459
3	..	14	1	1	..	22	1	402	694
2	1	7	2	..	..	16	2	216	656
1	..	6	1	1	..	10	2	236	484
..	..	7	..	1	..	10	1	365	896
..	..	4	1	..	..	3	..	111	191
10	..	35	1	4	..	40	1	310	698
..	..	4	1	2	..	14	1	250	478
..	..	2	..	1	..	7	..	162	409
4	..	20	6	10	..	32	2	329	612
2	..	24	5	3	..	32	..	336	654
..	..	4	1	7	..	12	..	325	693
33	30	13	..	3	..	36	2	586	908
1	..	11	1	1	..	27	3	321	652
..	..	16	3	4	..	40	4	954	2,079
..	..	7	5	1	..	18	2	261	578
..	..	1	..	1	..	6	..	484	1,239
..	..	10	1	7	..	58	10	358	613
5	..	31	1	8	..	73	5	756	1,619
..	..	5	..	1	..	27	1	308	721
..	..	14	1	2	..	37	6	514	949
5	..	10	..	..	..	20	1	230	558
1	..	14	..	15	..	34	2	323	662
..	..	2	..	..	..	7	..	97	245
..	..	1	..	..	..	5	..	232	538
1	..	5	2	..	..	28	3	301	718
3	..	50	11	6	..	88	7	697	1,265
9	..	271	12	47	..	218	28	1,190	2,551
34	11	62	14	18	1	54	7	429	803

VILLAGEWISE PRIMARY

7. CUDDALORE

Serial Number.	Location Code Nor.	Name of Village.	Area of Village in Hectares.	Occupied Residential Houses.	Number of house-holds.	Total Population including Institutional and Houseless Population.		
						P	M	F
(0)	(1)	(2)	(3)	(4)	(5)	(6)	(7)	(8)
34	31	Anguchettipalayam	689·96	699	738	3,831	1,952	1,879
35	32	Siruvathur	737·38	787	787	4,089	2,085	2,004
36	33	Elathampattu	390·75	211	265	1,378	706	672
37	34	Sommedu	474·06	219	219	1,107	560	547
38	35	Karukkai	606·87	155	178	915	470	445
39	36	Virroor	1,185·76	330	408	2,106	1,082	1,024
40	37	Veerasingapuram	507·11	273	328	1,519	785	734
41	38	Kattugudalore	1,203·61	515	600	3,004	1,519	1,485
42	39	Perperiyankuppam	766·02	596	735	3,652	1,823	1,829
43	40	Melkangeyankuppam	282·92	211	217	1,027	541	486
44	41	Kilkangeyankuppam	284·49	206	225	1,263	621	642
45	42	Meliruppu	670·93	305	399	1,808	924	884
46	43 a/b	Vallam	461·51	347	441	2,140	1,075	1,065
47	43 b/b	Vallam	665·49	261	293	1,515	768	747
48	44	Nadelkuppam	362·06	249	320	1,566	836	730
49	45	Sorathur	542·29	266	316	1,615	838	777
50	50 b/b	Athipattu	56·14	3	3	15	7	8
51	51	Therkumelur	460·13	735	777	3,614	1,781	1,833
52	52	Vanatharayapuram	379·58	246	255	1,252	619	633
53	53	Thenkuthu	440·33	178	178	862	436	426
54	54	Serakuppam	562·12	670	728	3,442	1,684	1,758
55	55	Parvathipuram	1,013·72	952	1,017	5,371	2,903	2,468
56	56	Karunguzhi	833·97	690	748	3,460	1,790	1,670
57	57	Kolakkudi	444·08	270	309	1,281	641	640
58	58	Nainakuppam	238·72	95	137	655	329	326
59	59	Maruvai	359·81	249	266	1,219	615	604
60	60	Arangamangalam	554·15	303	309	1,419	697	722
61	61	Kalkunam	468·88	347	352	1,537	762	775
62	62 a/b	Kurinjipadi	241·87	257	257	1,083	527	556
63	63	Rajakuppam	351·87	248	248	1,110	562	548
64	65	Keelur	1,455·06	789	833	4,258	2,187	2,071
65	66	Ranjamanathapuram	164·65	52	59	242	127	115
66	67	Abatharanapuram	417·45	607	644	2,836	1,453	1,383

CENSUS ABSTRACT—*cont.*

TALUK.

Scheduled Castes.		Scheduled Tribes.		Literate and Educated Persons.		WORKERS: Total Workers (i—ix).		WORKERS I: Cultivators.		WORKERS II: Agricultural Labourers.	
M	F	M	F	M	F	M	F	M	F	M	F
(9)	(10)	(11)	(12)	(13)	(14)	(15)	(16)	(17)	(18)	(19)	(20)
488	464	..	..	309	214	1,149	147	294	7	486	124
85	88	..	..	666	90	1,231	540	631	19	493	504
273	263	..	..	181	53	405	99	191	8	176	87
160	142	..	..	156	38	333	6	170	..	151	5
90	77	..	..	85	3	277	42	220	6	46	36
336	344	..	..	371	19	597	23	568	20	12	2
47	44	..	..	469	7	426	20	384	13	7	7
218	213	..	..	740	61	795	86	562	42	113	33
262	258	..	..	764	98	964	121	640	59	121	53
87	83	..	..	241	30	310	101	168	7	115	94
68	72	..	..	254	35	320	43	195	6	91	37
190	178	..	..	340	40	482	38	412	23	50	14
117	112	..	..	569	59	603	56	417	26	100	27
82	92	..	..	174	10	386	11	354	11	13	..
..	..	..	..	443	41	427	14	348	8	22	6
79	81	..	..	499	21	479	37	352	8	54	29
4	5	..	..	4	..	4	..	..	..	..	..
235	246	..	..	897	277	964	121	204	12	272	67
290	264	..	..	214	54	311	22	209	9	46	10
76	83	..	..	178	7	226	8	132	6	46	..
518	526	..	..	836	333	962	240	232	19	264	204
68	43	..	..	1,787	777	1,495	60	458	8	182	18
718	712	..	..	740	164	1,065	95	686	18	165	64
127	124	..	..	185	133	384	54	226	26	124	26
..	..	..	..	206	71	195	8	181	3	2	2
172	154	..	..	267	61	356	103	213	7	120	96
411	413	..	..	310	100	387	12	225	3	124	6
196	199	..	..	288	40	434	3	87	..	297	1
65	59	..	..	249	87	321	35	141	..	139	34
171	159	..	..	319	97	326	14	200	2	51	6
610	557	3	4	732	77	1,281	123	862	46	356	75
29	29	..	..	34	2	76	14	49	4	16	10
187	180	..	..	758	216	833	40	393	7	86	2

VILLAGEWISE PRIMARY

7. CUDDALORE

Serial Number.	Location Code No.	Name of Village.	WORKERS. III Livestock, Forestry, Fishing, Hunting, Plantations, Orchards and Allied activities.		IV Mining and Quarrying.		(V) Manufacturing, Processing, Servicing and Repairs. (a) Household Industry.		(b) Other than Household Industry.	
			M	F	M	F	M	F	M	F
			(21)	(22)	(23)	(24)	(25)	(26)	(27)	(28)
34	31	Angichettipalayam	1	..	..	..	185	2	20	1
35	32	Siruvathur	7	..	..	..	40	..	3	..
36	33	Elathampattu	..	..	..	..	6	1	1	2
37	34	Semmedu	..	..	..	..	1	..	..	..
38	35	Karukkai	..	..	..	..	1	..	1	..
39	36	Visoor	..	..	..	..	..	..	4	..
40	37	Veerasingapuram	..	..	2	..	4	..	12	..
41	38	Kattugudalore	..	..	11	..	21	1	12	..
42	39	Perperiyankuppam	2	1	41	..	15	..	11	..
43	40	Melkangeyankuppam	..	..	6	..	..	..	1	..
44	41	Kilkangeyankuppam	..	..	8	..	2	..	3	..
45	42	Meliruppu	..	..	..	..	..	..	1	..
46	43 a/b	Vallam	6	..	20	..	16	..	4	..
47	43 b/b	Vallam	..	..	12	..	..	..	..	..
48	44	Nadelkuppam	..	..	29	..	..	..	2	..
49	45	Sorathur	39	..	..	..	..	..	12	..
50	50 b/b	Athipattu	..	..	4	..	..	..	..	..
51	51	Therkumelur	2	..	325	32	21	..	15	..
52	52	Vanatharayapuram	2	..	15	..	4	..	6	..
53	53	Thenkuthu	..	..	9	..	1	..	27	..
54	54	Serakuppam	1	1	2	..	..	..	293	4
55	55	Parvathipuram	4	..	10	..	27	..	484	1
56	56	Karunguzhi	..	..	9	..	109	2	11	..
57	57	Kolakkudi	..	..	..	..	1	..	3	..
58	58	Nainakuppam	..	..	1	..	..	..	..	..
59	59	Maruvai	..	..	1	..	3	..	2	..
60	60	Arangamangalam	2	..	..	..	..	..	9	..
61	61	Kalkunam	3	..	..	..	18	1	8	..
62	62 a/b	Kurinjipadi	..	..	1	..	3	..	20	..
63	63	Rajakuppam	1	..	4	..	3	2	29	..
64	65	Keelur	..	..	17	..	..	..	7	..
65	66	Kanjamanathapuram	..	..	..	..	7	..	2	..
66	67	Abatharanapuram	..	..	4	..	14	..	286	..

CENSUS ABSTRACT—*cont.*

TALUK.

WORKERS.									
VI		VII		VIII		IX		X	
Construction.		Trade and Commerce.		Transport, Storage and Communications.		Other Services.		Non-workers.	
M	F	M	F	M	F	M	F	M	F
(29)	(30)	(31)	(32)	(33)	(34)	(35)	(36)	(37)	(38)
20	2	67	7	14	..	62	4	803	1,732
2	..	16	8	1	..	38	9	854	1,464
.	..	5	..	1	..	25	..	301	573
..	..	3	..	..	..	8	1	227	541
..	..	3	..	..	..	6	..	193	403
..	..	2	..	1	..	10	1	485	1,001
..	..	1	..	..	..	16	..	359	714
2	..	21	7	2	..	51	3	724	1,399
1	..	49	4	3	..	81	4	859	1,708
..	..	4	..	..	..	16	..	231	385
..	..	1	..	2	..	18	..	301	599
..	..	5	1	..	..	14	..	442	846
3	..	9	1	..	..	28	2	472	1,009
..	..	4	..	..	..	3	..	382	736
..	..	3	..	1	..	22	..	409	716
..	..	6	..	..	..	16	..	359	740
..	..	..	..	..	..	..	..	3	8
18	..	68	4	1	..	38	6	817	1,712
2	..	11	1	1	..	15	2	308	611
..	..	6	..	1	..	4	2	210	418
17	..	78	5	16	..	59	7	722	1,518
14	..	123	2	32	..	161	31	1,408	2,408
2	..	40	2	3	..	40	9	725	1,575
..	..	9	..	..	..	21	2	257	586
1	..	..	..	..	..	10	3	134	318
..	..	6	..	..	..	11	..	259	501
4	..	2	2	1	..	20	1	310	710
..	..	7	1	2	..	12	..	328	772
2	..	4	..	1	..	10	1	206	521
..	..	10	2	2	..	26	2	236	534
..	..	5	1	3	..	31	1	906	1,948
..	..	..	..	..	..	2	..	51	101
9	9	10	..	2	..	92	2	620	1,343

Serial Number.	Location Code No.	Name of Village.	Area of Village in Hectares.	Occupied Residential Houses.	Number of Households.	Total Population including Institutional and Houseless Population		
						P	M	
(0)	(1)	(2)	(3)	(4)	(5)	(6)	(7)	(8)
67	68 a/b	Vadakuthu	1,268·81	133	170	721	378	343
68	68 b/b	Vadakuthu	189·11	450	663	3,146	1,637	1,509
69	69 a/b	Vadakkumelur	310·70	176	177	852	430	422
70	69 b/b	Vadakkumelur	412·88	138	184	889	479	410
71	70 c/c	Velathayampattu	50·52	8	18	50	29	21
72	71	Marungur	1,878·38	558	660	3,262	1,680	1,582
73	72	Kadampuliyur	2,050·91	565	620	3,424	1,723	1,701
74	73	Keeliruppu	647·81	453	518	2,660	1,391	1,269
75	74	Thalampattu	426·04	118	175	899	477	422
76	75	Maligampattu	550·34	401	469	2,395	1,181	1,214
77	76	Panikkankuppam	561·49	235	328	2,120	1,107	1,013
78	82	Kanisapakkam	273·28	431	448	2,296	1,151	1,145
79	83	Lakshminarayanapuram	341·11	497	680	3,287	1,682	1,605
80	84	Poongunam	433·28	268	288	1,427	700	727
81	85	Thirasu	184·49	135	138	709	348	361
82	86 a/b	Melkumaramangalam	681·52	456	516	2,479	1,229	1,250
83	86 b/b	Melkumaramangalam	203·50	403	439	2,115	1,058	1,057
84	87	Malligaimedu	605·72	927	945	4,639	2,321	2,318
85	88	Melkavarappattu	375·19	463	504	2,667	1,375	1,292
86	89	Kozhipakkam	212·23	362	373	1,892	978	914
87	90	Pagandai	242·38	319	333	1,608	816	792
88	91	Kongarayanur	289·32	326	326	1,698	843	855
89	92	Keelkavarappattu	676·40	893	927	4,912	2,481	2,431
90	93	Ezhumedu	453·34	514	547	2,780	1,409	1,371
91	94 a/b	Sanniyasipettai	192·22	195	211	1,084	558	526
92	94 b/b	Sanniyasipettai	179·68	207	213	1,088	570	518
93	95	Sirunangavadi	60·75	8	9	36	15	21
94	96	Pelappattu	150·80	45	49	246	105	141
95	97	Chennappanaickenpalayam	827·02	940	1,174	5,899	3,033	2,866
96	98 a/c	Sathipattu	608·01	692	890	4,523	2,330	2,193
97	99	Melmambattu	837·87	314	447	2,548	1,309	1,239
98	100	Puranganı	497·79	165	232	1,235	637	598
99	101	Keelmambattu	1,256·02	728	818	4,211	2,175	2,036

CENSUS ABSTRACT—*cont.*

TALUK.

Scheduled Castes.		Scheduled Tribes.		Literate and Educated Persons.		WORKERS. Total Workers (i—ix).		I Cultivators.		II Agricultural Labourers.	
M	F	M	F	M	F	M	F	M	F	M	F
(9)	(10)	(11)	(12)	(13)	(14)	(15)	(16)	(17)	(18)	(19)	(20)
110	107	..	..	13.	9	228	1	185	..	40	1
233	193	..	..	621	110	1,024	24	719	1	143	1
..	..	..	..	214	32	228	4	164	2	33	
183	165	..	..	132	11	275	14	172	2	50	7
..	..	..	..	1)	8	8	1	..	..	..	..
264	251	..	..	831	251	394	179	366	33	401	141
342	352	..	..	851	135	932	239	352	5	432	213
168	166	..	..	568	40	706	18	560	11	90	3
72	62	..	..	192	28	236	18	232	3	47	11
403	425	..	..	530	59	725	11	479	1	215	8
361	325	..	..	561	171	640	323	342	8	144	67
332	299	..	..	526	166	673	72	375	15	251	56
659	605	..	..	521	150	949	136	28	1	615	105
248	252	..	..	275	147	410	246	101	..	243	237
164	163	..	..	92	35	198	12	115	2	59	7
366	360	..	..	499	259	748	407	211	12	468	379
236	231	..	..	352	70	628	379	285	6	302	368
412	397	..	..	926	279	1,368	423	781	34	486	378
525	503	..	..	609	270	771	62	246	5	448	52
322	297	..	..	348	139	530	330	114	21	343	296
169	179	..	..	360	97	452	174	153	8	233	161
460	485	..	..	322	127	481	175	111	..	277	168
1,249	1,141	..	..	937	270	1,448	560	270	..	943	518
446	418	..	..	555	140	811	138	281	11	438	121
252	255	..	..	191	59	311	4	23	..	220	
..	..	..	..	259	42	311	41	122	..	174	37
..	..	..	..	11	4	13	1	8	..	2	..
62	69	..	..	31	18	67	37	36	..	26	37
526	449	..	..	1,390	451	1,668	377	559	27	357	322
272	267	..	..	667	126	1,351	184	1,111	36	179	140
8	8	..	..	714	100	724	89	574	37	94	50
..	..	..	..	318	24	332	14	316	12	3	
265	291	..	..	994	138	1,297	251	977	7	237	244

VILLAGEWISE PRIMARY

7. CUDDALORE

Serial Number.	Location Code No.	Name of Village.	WORKERS							
			III Livestock, Forestry, Fishing, Hunting, Plantations, Orchards and Allied activities.		IV Mining and Quarrying.		(V) Manufacturing, Processing, Servicing and Repairs.			
							(a) Household Industry.		(b) Other than Household Industry.	
			M	F	M	F	M	F	M	F
			(21)	(22)	(23)	(24)	(25)	(26)	(27)	(28)
67	68 a/b	Vadakuthu	1	..	..	..	..	..	..	..
68	68 b/b	Vadakuthu	6	..	8	..	3	1	28	..
69	69 a/b	Vadakkumelur	..	..	22	..	..	..	2	..
70	69 b/b	Vadakkumelur	..	..	40	4	1	..	..	..
71	70 o/c	Velathayampattu	..	..	1	..	..	..	..	..
72	71	Marungur	1	..	5	..	..	..	7	..
73	72	Kadampuliyur	5	..	1	..	14	..	19	..
74	73	Keeliruppu	..	..	5	..	17	..	8	..
75	74	Thalampattu	3	1	..	..	5	..	..	..
76	75	Maligampattu	2	..	..	..	..	..	1	..
77	76	Panikkankuppam	32	..	1	..	1	2	70	236
78	82	Kanisapakkam	..	..	..	..	..	..	18	..
79	83	Lakshminarayanapuram	38	13	..	..	64	1	33	..
80	84	Poongunam	8	..	..	..	1	2	9	
81	85	Thirasu	..	..	..	..	1	..	5	..
82	86 a/b	Melkumaramangalam	1	1	..	..	..	..	10	..
83	86 b/b	Melkumaramangalam	..	..	..	..	..	..	9	..
84	87	Maligaimedu	12	..	..	..	22	1	14	..
85	88	Melkavarappattu	2	..	..	..	2	..	18	1
86	89	Kozhipakkam	1	..	..	..	1	1	7	..
87	90	Pagandai	2	..	..	..	..	..	23	..
88	91	Kongarayanur	1	..	..	..	39	2	9	..
89	92	Keelkavarappattu	..	..	1	..	50	24	20	..
90	93	Ezhumedu	..	..	-	..	32	..	12	1
91	94 a/b	Sanniyasipettai	1	..	..	..	12	..	6	..
92	94 b/b	Sanniyasipettai	..	..	..	..	..	..	4	..
93	95	Sirunangavadi	..	..	..	..	..	..	..	..
94	96	Pelappattu	..	..	..	..	..	..	..	..
95	97	Chennappanaickenpalayam	..	..	..	..	488	4	68	8
96	98 a/c	Sathipattu	..	..	2	..	..	..	1	..
97	99	Melmambattu	1	..	..	..	..	..	17	..
98	100	Puranganı	..	..	..	..	3	..	3	..
99	101	Keelmambattu	..	..	..	..	4	..	..	..

CENSUS ABSTRACT—*cont.*

TALUK.

WORKERS									
VI Construction.		VII Trade and Commerce.		VIII Transport, Storage and Communications.		IX Other Services.		X Non-workers.	
M	F	M	F	M	F	M	F	M	F
(29)	(30)	(31)	(32)	(33)	(34)	(35)	(36)	(37)	(38)
..	..	2	..	..	..	..	..	150	342
71	21	12	..	2	..	32	..	613	1,485
..	..	..	..	..	..	7	2	202	418
..	..	3	..	..	..	9	1	204	396
..	..	..	..	..	..	7	1	21	20
1	..	22	2	3	..	88	3	786	1,403
20	12	41	4	..	..	48	5	791	1,462
..	..	14	..	..	..	12	4	685	1,251
..	..	..	..	..	..	9	3	181	404
..	..	4	1	..	..	24	1	456	1,203
3	3	16	5	3	..	28	2	467	690
..	..	8	..	..	..	21	1	478	1,073
4	2	73	3	19	..	75	11	733	1,469
2	..	17	2	2	..	27	5	290	481
..	..	9	2	..	..	9	1	150	349
3	..	16	5	4	..	35	10	481	843
1	1	7	3	4	..	20	1	430	678
..	..	13	3	2	..	38	7	953	1,895
..	..	19	..	12	..	24	4	604	1,230
6	..	24	3	10	..	24	9	448	584
8	..	5	2	9	..	19	3	364	618
5	..	6	3	3	..	30	2	362	680
6	2	35	3	34	..	89	13	1,033	1,871
7	..	8	2	8	..	25	3	598	1,233
..	..	18	..	1	..	28	4	247	522
..	..	3	2	1	..	7	2	259	477
..	..	..	..	..	..	3	1	2	20
..	..	2	..	..	..	3	..	38	104
6	..	99	8	10	..	82	12	1,364	2,489
1	..	3	..	4	..	50	8	979	2,009
..	..	1	..	4	..	33	2	585	1,150
..	..	..	..	..	..	7	..	305	584
..	..	1	..	..	..	18	..	878	1,785

VILLAGEWISE PRIMARY

7. CUDDALORE

Serial Number.	Location Code No.	Name of Village.	Area of Village in Hectares.	Occupied Residential Houses.	Number of Households.	Total Population including Institutional and Houseless Population.		
						P	M	F
(0)	(1)	(2)	(3)	(4)	(5)	(6)	(7)	(8)
100	102	Alagappasamudram	620·67	299	351	1,684	844	840
101	103 a/b	Vehakollai	1,520·12	287	339	1,808	893	915
102	103 b/b	Vehakollai	828·83	359	608	2,609	1,324	1,285
103	104	Silambinathanpettai	839·62	541	580	3,291	1,698	1,593
104	105	Madhanagopalapuram	239·75	219	230	1,200	621	579
105	106 a/b	Koranapattu	480·88	330	388	1,937	977	960
106	107	Venkatampettai	510·57	644	662	3,402	1,700	1,702
107	108	Annathanampettai	240·64	176	190	872	423	449
108	109	Pethanaickankuppam	362·40	301	313	1,513	768	745
109	110	Kanjamanathampettai	139·81	116	213	582	270	312
110	111	Virupatchi	379·50	505	540	2,614	1,345	1,269
111	112	Gruvappanpettai	183·47	158	160	668	347	321
112	113	Bhoodampadi	187·89	116	122	610	296	314
113	114	Melapudupettai	101·26	180	188	909	453	456
114	115	Addor—Agaram	735·20	410	424	1,924	989	935
115	116	Kothavacharry	510·60	237	252	1,219	613	606
116	117 a/b	Kundiamallur	496·07	354	401	1,733	874	859
117	117 b/b	Kundiamallur	214·40	263	285	1,238	603	635
118	118	Kannadi	759·94	380	432	2,088	1,087	1,001
119	119	Addor—Kuppam	218·05	84	105	523	282	241
120	120	Thayalagunampattinam	495·67	326	331	1,509	763	746
121	121	Ranganathapuram	1,518·93	290	294	1,351	675	676
122	122	Kesavanarayanapuram	134·87	122	122	593	299	294
123	123	Thambipettai	276·40	103	103	483	233	250
124	124	Pieganatham	356·88	95	101	535	275	260
125	125	T. Palayam	555·45	273	273	1,315	679	636
126	126	Thoppukottai	145·75	89	92	426	224	202
127	127	Thimmaravuthankuppam	90·70	192	225	1,142	576	566
128	128	Krishnankuppam	262·71	195	237	1,099	547	552
129	129 a/b	Puliyur	2,044·35	773	890	4,421	2,233	2,188
130	129 b/b	Puliyur	661·05	284	371	1,831	951	880
131	130 a/b	Vellakkarai	861·00	384	539	2,635	1,367	1,268
132	130 b/b	Vellakkarai	1,167·95	369	460	2,412	1,264	1,148

CENSUS ABSTRACT—*cont.*

TALUK.

Scheduled Castes.		Scheduled Tribes.		Literate and Educated Persons.		WORKERS. Total Workers (i—ix).		I. Cultivators.		II. Agricultural Labourers.	
M	F	M	F	M	F	M	F	M	F	M	F
(9)	(10)	(11)	(12)	(13)	(14)	(15)	(16)	(17)	(18)	(19)	(20)
6	4	..	..	437	112	465	32	340	3	95	26
168	175	..	..	268	45	503	81	378	12	77	64
15	16	..	..	519	41	693	27	549	9	111	16
281	287	..	..	794	71	997	39	705	17	254	22
15	14	..	..	241	28	361	16	260	4	66	11
101	107	..	..	328	50	631	28	431	7	154	19
144	147	..	..	723	129	1,053	288	602	14	339	262
77	82	..	..	169	29	267	165	158	12	98	146
158	142	..	..	224	55	433	239	149	23	190	208
63	70	..	..	111	61	158	28	23	..	41	23
596	539	..	..	495	100	853	132	203	20	377	100
..	..	..	..	195	46	196	48	123	10	54	37
86	99	..	..	94	19	208	52	151	1	53	51
294	294	..	..	123	6	270	162	58	2	195	159
313	289	..	..	350	77	601	251	349	136	179	110
202	206	..	..	239	85	361	108	124	..	199	97
225	217	..	..	377	153	542	37	179	8	285	16
228	255	..	..	217	84	403	22	123	10	249	9
611	551	..	..	438	142	677	161	194	13	409	144
166	150	..	..	113	51	156	5	48	..	95	.. 119
268	254	..	..	300	78	456	16	269	3	104	8
323	319	..	..	236	84	373	75	287	19	59	53
144	122	..	..	96	22	172	92	85	4	85	88
154	163	..	..	52	22	144	92	131	2	11	88
53	57	..	..	100	7	175	8	170	5	3	3
348	310	..	..	238	56	464	6	210	1	228	5
35	27	..	..	45	7	148	118	126	103	13	11
..	..	6	4	352	99	340	15	257	6	58	9
15	13	..	..	236	133	285	35	132	3	113	27
652	627	..	..	773	98	1,389	209	1,150	54	197	153
..	..	..	..	448	30	539	167	524	161	..	2
320	311	..	..	427	86	843	198	369	6	505	191
..	..	..	..	430	29	743	29	658	18	58	..

VILLAGEWISE PRIMARY

7. CUDDALOR [E]

Serial Number	Location Code No.	Name of Village.	WORKERS							
			III Livestock, Forestry, Fishing, Hunting, Plantations, Orchards and Allied activities.		IV Mining and Quarrying		(V) Manufacturing, Processing, Servicing and Repairs.			
							(a) Household Industry		(b) Other than Household Industry.	
			M	F	M	F	M	F	M	F
			(21)	(22)	(23)	(24)	(25)	(26)	(27)	(28)
100	102	Alagappasamudram	..	..	2	..	5	..	..	..
101	103 a/b	Vehakollai	..	..	3	..	4	..	1	1
102	103 b/b	Vehakollai	..	..	1	..	2	..	..	..
103	104	Silambinathanpettai	..	..	..	..	15	..	1	..
104	105	Madhanagopalapuram	6	..	..	..	7	..	4	..
105	106 a/b	Koranapattu	..	..	..	..	1	..	3	..
106	107	Venkatampettai	..	..	1	..	22	..	9	1
107	108	Annathanampettai	1	..	..	..	..	..	3	..
108	109	Pethanaickankuppam	1	..	1	..	46	..	19	1
109	110	Kanjamanathampettai	..	..	..	..	56	5	5	..
110	111	Virupatchi	16	3	..	..	168	1	21	..
111	112	Gruvappanpettai	..	..	1	..	..	..	3	..
112	113	Bhoodampadi	..	..	..	..	..	..	2	..
113	114	Melapudupettai	..	..	..	..	..	..	1	..
114	115	Addor-Agaram	3	..	..	..	13	..	14	..
115	116	Kothavacharry	2	1	..	..	4	..	2	1
116	117 a/b	Kundiamallur	13	2	..	..	4	..	15	2
117	117 b/b	Kundiamallur	1	..	..	..	13	..	4	..
118	118	Kannadi	1	..	..	..	34	1	3	..
119	119	Addor-Kuppam	..	..	..	..	..	..	2	..
120	120	Thayalagunampattinam	..	..	..	..	49	..	4	..
121	121	Ranganathapuram	..	..	..	..	4	..	7	..
122	122	Kesavanarayanapuram	..	..	1	..	..	..	1	..
123	123	Thambipettai	..	..	..	..	..	..	..	..
124	124	Pieganatham	..	..	..	..	..	..	..	..
125	125	T. Palayam	..	..	..	..	13	..	3	..
126	126	Thoppukottai	5	4	..	..	..	..	..	..
127	127	Thimmaravuthankuppam	1	..	1	..	3	..	..	..
128	128	Krishnankuppam	..	..	..	..	..	..	9	..
129	129 a/b	Puliyur	..	..	1	..	3	..	2	..
130	129 b/b	Puliyur	..	..	..	..	3	..	..	..
131	130 a/b	Vellakkarai	2	..	..	..	..	..	18	..
132	130 b/b	Vellakkarai	..	..	..	..	3	..	2	..

CENSUS ABSTRACT—*cont.*

TALUK.

WORKERS									
VI Construction		VII Trade and Commerce		VIII Transport, Storage and Communications		IX Other Services		X Non-worker	
M	F	M	F	M	F	M	F	M	F
(29)	(30)	(31)	(32)	(33)	(34)	(35)	(36)	(37)	(38)
..	..	8	2	..	..	15	1	379	808
5	..	2	..	..	..	33	4	390	834
..	..	5	..	4	..	21	2	631	1,258
..	..	8	..	3	..	11	..	701	1,554
..	..	8	..	..	..	10	1	260	563
22	2	2	..	..	..	18	..	346	932
5	..	19	3	8	..	48	8	647	1,414
..	..	1	2	..	..	6	5	156	284
1	..	12	4	..	..	14	3	335	506
..	..	25	..	..	..	8	..	112	284
7	..	26	5	4	..	31	3	492	1,137
1	..	1	..	1	..	12	1	151	273
..	..	..	..	..	..	2	..	88	262
2	..	3	..	..	..	11	1	183	294
4	..	8	..	5	..	26	5	388	684
1	..	10	7	1	..	18	2	252	498
1	..	18	6	2	..	25	3	332	822
..	..	4	3	1	..	8	..	200	613
..	..	12	1	1	..	23	2	410	840
..	..	..	..	..	..	11	5	126	236
1	..	4	4	..	..	25	1	307	730
..	..	5	..	1	..	10	3	302	601
..	..	..	..	..	..	..	..	127	202
..	..	..	..	..	..	2	2	89	158
1	..	..	..	..	..	1	..	100	252
1	..	..	..	2	..	7	..	215	630
..	..	..	..	..	..	4	..	76	84
..	..	4	..	..	..	16	..	236	551
..	..	7	1	1	..	23	4	262	517
..	..	4	2	1	..	31	..	844	1,979
..	..	..	..	..	..	12	4	412	713
..	..	6	1	1	..	22	..	524	1,070
..	..	5	..	..	..	17	11	521	1,119

VILLAGEWISE PRIMARY

7. CUDDALORE

Serial Number.	Location Code No.	Name of Village.	Area of Village in Hectares.	Occupied Residential Houses.	Number of House holds.	Total Population including Institutional and Houseless Population.		
						P	M	F
(0)	(1)	(2)	(3)	(4)	(5)	(6)	(7)	(8)
133	131 a/b	Naduveerappattu	253·37	508	589	2,996	1,484	1,512
134	131 b/b	Naduveerappattu	758·46	501	717	3,716	1,918	1,798
135	132	Pallavarayanatham	249·26	485	546	2,514	1,286	1,228
136	133 a/b	Palur	457·46	296	374	1,999	1,049	950
137	133 b/b	Palur	136·35	102	138	778	393	385
138	134	Sitharasu	212·16	216	228	1,281	665	616
139	135	Perumalnaickanpalayam	445·65	732	760	4,687	2,406	2,281
140	136	Melpattanpakkam	503·64	910	972	5,271	2,518	2,753
141	147	Eidhanoor	136·52	226	257	1,267	673	594
142	148	Arierunthamangalam	32·03	42	53	267	131	136
143	149 a/b	Keel-Arungunam	317·78	215	313	1,594	806	788
144	149 b/b	Keel.Arungunam	129·60	183	209	1,075	574	501
145	150	Keel-Kuppam	104·64	115	127	654	354	300
146	151	Vilangapattu	528·31	253	287	1,475	733	742
147	152	Vanamadevi	377·65	253	284	1,274	659	615
148	153	Sundaravandi	141·37	268	287	1,504	767	737
149	154	Thirumanikuli	423·15	356	357	1,796	918	878
150	155	Ramapuram	1,418·44	790	828	4,154	2,115	2,039
151	156	Mavadipalayam	187·87	28	28	145	76	69
152	157	Otteri	170·45	82	86	438	215	223
153	158	Pillali	372·92	481	482	2,179	1,117	1,062
154	159	Kunamangalam	175·82	191	209	1,042	523	519
155	160	Karamanikuppam	141·06	393	398	1,931	988	943
156	161	Vellapakkam	441·46	476	481	2,412	1,253	1,159
157	162	Alagianatham	517·98	215	271	1,458	735	723
158	163	Malayaperumal Agaram	445·55	447	453	2,196	1,127	1,069
159	164	Thookkanam Pakkam	276·17	354	371	1,870	974	896
160	165	Melakuppam	185·81	57	81	436	223	213
161	166	Nallathur	464·39	541	616	3,098	1,582	1,516
162	167	Thennampakkam	294·42	245	248	1,158	562	596
163	168	Pallipattu	270·49	261	272	1,344	689	655
164	169	Karanapattu	265·68	173	181	850	438	412
165	170	Sellamcherry	391·81	417	442	2,194	1,113	1,081

CENSUS ABSTRACT—*cont.*

TALUK.

Scheduled Castes.		Scheduled Tribes.		Literate and Educated Persons.		WORKERS.					
						Total Workers. (i—ix)		I Cultivators.		II Agricultural Labourers.	
M	F	M	F	M	F	M	F	M	F	M	F
(9)	(10)	(11)	(12)	(13)	(14)	(15)	(16)	(17)	(18)	(19)	(20)
8	6	..	..	878	451	838	26	156	1	26	14
395	391	..	..	815	112	1,074	236	503	46	379	186
292	263	5	6	543	191	780	45	316	7	331	27
507	467	..	..	216	69	588	96	138	1	371	88
85	98	..	..	210	64	225	33	69	2	109	27
359	319	..	..	231	64	380	128	102	..	238	124
1,619	1,501	..	..	999	265	1,271	425	228	..	637	411
14	11	..	..	1,418	964	1,397	247	416	7	330	154
374	323	..	..	221	71	370	205	26	4	239	191
124	127	..	..	29	6	81	54	3	..	74	54
422	412	2	3	183	52	492	169	108	..	313	161
..	..	..	..	286	91	349	11	261	1	80	8
318	271	..	..	32	9	196	126	23	..	159	125
243	245	..	..	162	32	456	11	129	1	298	10
266	251	..	..	263	57	350	10	129	4	164	3
263	237	..	..	348	106	448	164	118	2	272	154
248	226	2	5	307	126	591	55	258	1	272	47
481	479	..	..	919	133	1,225	50	621	5	543	43
..	..	..	..	25	1	44	1	38	..	6	1
202	211	..	..	39	6	115	49	12	..	95	49
364	347	..	..	372	109	686	299	111	22	452	255
243	242	..	..	282	148	308	177	70	..	169	157
351	349	..	..	503	244	498	215	55	7	188	168
638	611	..	..	391	137	731	239	68	..	573	231
335	328	..	..	228	108	424	155	161	..	210	155
691	645	..	..	250	99	578	373	73	..	401	359
200	166	..	..	467	151	516	9	195	..	255	5
..	..	..	..	110	35	143	74	98	34	28	35
350	349	..	..	700	244	893	344	207	1	517	331
117	106	..	..	217	67	301	46	53	..	200	42
289	270	..	..	239	76	383	9	110	1	252	6
160	144	..	..	155	38	232	84	133	4	76	79
410	396	..	..	502	208	611	342	360	2	151	328

VILLAGEWISE PRIMARY

7. CUDDALORE

Serial Number.	Location No.	Code No.	Name of Village.	WORKERS							
				III Livestock, Forestry, Fishing, Hunting, Plantations, Orchards and Allied activities.		IV Mining and Quarrying.		(V) Manufacturing, Processing, Servicing and Repairs			
								(a) Household Industry.		(b) Other than Household Industry.	
				M	F	M	F	M	F	M	F
				(21)	(22)	(23)	(24)	(25)	(26)	(27)	(28)
133	131 a/b		Naduveerappattu	11	..	..	..	449	..	45	..
134	131 b/b		Naduveerappattu	3	..	..	..	136	1	12	..
135	132		Pallavarayanatham	13	..	..	..	5	..	10	..
136	133 a/b		Palur	2	..	..	..	2	—	12	—
137	133 b/b		Palur	3	..	..	..	2	—	15	3
138	134		Sitharasu	..	..	..	..	1	—	7	—
139	135		Perumalnaickenpalayam	..	..	..	..	24	2	237	3
140	136		Melpattampakkam	11	2	2	..	73	1	167	3
141	147		Eidhanoor	1	..	..	..	10	2	56	..
142	148		Arierunthamangalam	..	..	..	..	..	..	3	..
143	149 a/b		Keel-Arungunam	1	..	..	..	15	3	21	..
144	149 b/b		Keel-Arungunam	..	..	..	..	..	..	2	..
145	150		Keel-Kuppam	..	..	..	..	..	..	2	..
146	151		Vilangapattu	1	..	..	..	2	..	9	..
147	152		Vanamadevi	..	..	..	..	6	..	27	
148	153		Sundaravandi	..	..	..	..	1	..	28	..
149	154		Thirumanikuli	2	..	..	..	..	..	25	1
150	155		Ramapuram	..	..	..	..	11	..	3	..
151	156		Mavadipalayam	..	..	..	..	..	..	..	..
152	157		Otteri	..	..	..	..	1	..	1	..
153	158		Pillali	1	1	..	..	14	3	54	2
154	159		Kunamangalam	1	..	..	..	30	15	8	1
155	160		Karimankuppam	5	..	..	..	42	15	104	7
156	161		Vellapakkam	2	1	..	..	4	1	51	..
157	162		Alagianatham	1	..	..	..	4	..	18	..
158	163		Malayaperumal Agaram	..	..	..	..	21	1	37	—
159	164		Thookkanam Pakkam	4	..	1	..	4	..	15	..
160	165		Melakuppam	2	..	..	..	2	..	3	..
161	166		Nallathur	2	..	..	..	27	..	29	1
162	167		Thennampakkam	1	..	1	..	13	..	11	..
163	168		Pallipattu	..	..	..	..	..	..	5	..
164	169		Karanapattu	..	..	..	..	3	..	1	..
165	170		Sellamcherry	2	..	..	..	30	8	7	..

CENSUS ABSTRACT—*cont.*

TALUK.

WORKERS									
VI		VII		VIII		IX		X	
Construction.		Trade and Commerce.		Transport, Storage, and Communications.		Other Services.		Non-workers.	
M	F	M	F	M	F	M	F	M	F
(29)	(30)	(31)	(32)	(33)	(34)	(35)	(36)	(37)	(38)
10	..	55	2	4	..	82	9	646	1,486
1	..	7	..	2	..	31	3	844	1,562
15	..	22	5	5	..	63	6	506	1,183
5	..	12	3	2	..	44	4	461	854
3	..	6	..	1	..	17	1	168	352
4	..	4	3	4	..	20	1	285	488
2	..	55	1	41	..	47	8	1,135	1,856
16	..	167	12	90	..	125	68	1,121	2,506
13	1	4	3	9	..	12	4	303	389
..	..	..	..	..	..	1	..	50	82
..	..	9	..	..	..	25	5	314	619
..	..	1	..	..	..	5	2	225	490
..	..	1	..	..	..	11	1	158	174
..	..	2	..	1	..	14	..	277	731
..	..	3	..	1	..	20	3	309	605
..	..	13	..	..	..	16	8	319	573
1	..	7	2	3	..	23	4	327	823
..	..	3	..	3	..	41	2	890	1,989
..	..	..	..	..	..	..	..	32	68
..	..	3	..	..	..	3	..	100	174
5	..	11	4	6	..	32	12	431	763
2	..	7	..	2	..	19	4	215	342
8	3	34	11	20	..	42	4	490	728
4	..	12	2	2	..	16	4	521	920
3	..	10	..	3	..	14	..	311	568
4	..	11	4	..	..	31	9	549	696
..	..	14	..	2	..	26	4	458	887
..	1	3	1	..	..	7	3	80	139
2	..	36	4	2	..	71	7	689	1,172
1	..	3	2	2	..	16	2	261	550
..	..	2	..	..	..	14	2	306	646
..	..	1	..	1	..	17	1	206	328
1	..	19	2	4	..	29	7	502	739

VILLAGEWISE PRIMARY

7. CUDDALORE

Serial Number.	Location Code No.	Name of Village.	Area of Village in Hectares.	Occupied Residential Houses	Number of House-holds	Total Population including Institutional and Houseless Population		
						P	M	F
(0)	(1)	(2)	(3)	(4)	(5)	(6)	(7)	(8)
166	171	Kilkumaramangalam	114·85	310	377	1,755	900	855
167	172	Odalapattu	136·98	29	29	164	88	76
168	173	Pudukadai	281·84	230	233	1,152	591	561
169	174	Vadapuramkeezhapathi	137·13	106	106	463	224	239
170	175	Kilinjakuppam	646·14	805	868	4,238	2,167	2,071
171	176	Singirikudi	142·94	267	283	1,499	749	750
172	177	Madalapattu	644·14	689	706	3,772	1,952	1,820
173	178	Kilinjipattu	157·91	162	162	840	42	419
174	179	Melalinjipattu	140·57	187	187	900	426	474
175	180	Nagappanur	132·03	39	44	246	134	112
176	181	Karaimedu	102·04	161	170	899	475	424
177	182	Uliripattu	270·38	155	160	843	436	407
178	183	Thirupandampakkam	246·20	161	199	974	494	480
179	184	Kalaiyur	226·56	209	222	1,116	552	564
180	185	Erandiyara Vilagam	155·46	98	100	433	206	227
181	186 a/b	Marudhadu	159·64	105	116	610	306	304
182	187	Varagalapattu	163·90	361	433	2,219	1,128	1,091
183	188	Sejinikumarapuram	79·62	116	125	616	310	306
184	189	Thottupattu	261·64	315	350	1,734	863	871
185	190	Nathapattu	356·06	487	500	2,504	1,268	1,236
186	191a/b	Kondur	251·10	182	187	907	482	425
187	192	Velisemmendalam	24·86	..	Uninhabited	..	..	..
188	195	Periyakanganankuppam	208·44	140	159	788	411	377
189	196	Chinnakangeyankuppam	88·31	21	26	145	74	71
190	197	Uchimedu	87·91	272	292	1,420	727	693
191	198	Subauppalavadi	128·18	63	63	365	193	172
192	199 a/b	Kunduuppalavadi	290·47	459	501	2,565	1,310	1,255
193	199 b/b	Kunduuppalavadi	214·28	230	239	1,214	611	603
194	205	Kothalapakkam	140·11	75	98	510	255	255
195	206	Pathirikuppam	163·16	322	351	1,633	817	816
196	207	Thiruvahidhapuram	614·32	563	810	3,991	1,999	1,992
197	208	Kumarapettai	106·59	26	26	122	62	60
198	209	Arisiperiyankuppam	465·30	142	142	824	410	414

CENSUS ABSTRACT—*cont.*

TALUK.

Scheduled Castes.		Scheduled Tribes.		Literate and Educated Persons.		WORKERS. Total Workers (i—ix)		I Cultivators.		II Agricultural Labourers.	
M	F	M	F	M	F	M	F	M	F	M	F
(9)	(10)	(11)	(12)	(13)	(14)	(15)	(16)	(17)	(18)	(19)	(20)
311	286	..	..	256	53	498	80	159	7	278	61
..	..	..	..	55	21	47	3	4	..	41	3
229	204	..	..	230	98	355	100	113	..	179	87
153	155	..	..	63	40	141	53	39	..	92	49
312	314	13	11	692	165	1,149	246	351	5	601	206
216	219	..	..	298	131	421	86	38	..	131	3
934	868	..	..	498	139	1,134	259	537	1	450	254
226	219	..	..	109	49	227	36	21	2	169	34
..	..	..	..	128	53	292	13	40	1	242	11
93	64	..	..	110	18	68	1	10	..	48	1
150	121	..	..	179	41	273	68	168	..	95	64
335	319	..	..	57	16	232	46	47	1	173	45
246	243	..	..	121	58	309	9	63	3	209	5
265	270	..	..	205	70	333	18	165	4	139	11
142	174	3	4	57	18	134	12	73	..	50	11
197	192	..	..	97	35	175	34	53	..	106	32
333	304	..	..	572	317	573	217	72	8	234	190
144	146	..	..	158	68	156	28	34	..	65	26
227	246	..	..	428	152	527	84	246	1	153	78
449	439	..	..	436	135	802	270	95	..	608	255
383	347	..	..	85	30	307	154	20	2	270	151
..	..	..	..	Uninhabited			..	..	..	..	..
186	169	..	..	208	75	206	82	41	6	86	69
..	.	..	..	16	6	36	..	7	..	8	..
410	370	..	..	228	57	432	174	65	7	208	133
..	..	..	..	82	21	76	5	45	2	14	3
184	180	..	..	474	103	718	39	80	4	154	4
12	18	..	..	299	79	326	76	206	10	89	61
..	..	..	..	157	90	135	31	26	..	12	10
267	263	..	..	376	106	478	263	80	4	275	244
185	169	..	..	784	348	1,137	181	190	7	556	139
..	..	..	..	16	..	36	10	16	..	20	10
..	..	..	..	128	23	256	..	137	..	106	..

VILLAGE WISEPRIMARY

7. CUDDALORE

Serial Number.	Location Code No.	Name of Village.	WORKERS. III Livestock, Forestry, Fishing, Hunting, Plantations, Orchards and Allied activities.		IV Mining and Quarrying		(V) Manufacturing, Processing, Servicing and Repairs. (a) Household Industry		(b) Other than Household Industry.	
			M	F	M	F	M	F	M	F
			(21)	(22)	(23)	(24)	(25)	(26)	(27)	(28)
166	171	Kilkumaramangalam	2	1	..	..	6	..	9	1
167	172	Odalapattu	..	..	..	..	..	..	1	..
168	173	Pudukadai	2	..	..	..	8	..	11	1
169	174	Vadapuramkeezhapathi	..	..	..	..	..	..	2	..
170	175	Kilinjakuppam	11	2	..	..	6	7	101	5
171	176	Singirikudi	170	..	..	..	3	..	18	..
172	177	Madalapattu	25	..	..	..	2	..	67	..
173	178	Kilinjipattu	..	..	..	..	7	..	8	..
174	179	Melalmjipattu	..	..	..	..	3	..	..	..
175	180	Nagappanur	..	..	..	..	9	..	..	..
176	181	Karaimedu	..	..	..	..	..	..	..	..
177	182	Uliripattu	..	..	..	..	..	..	2	..
178	183	Thirupandampakkam	1	..	..	..	15	..	4	..
179	184	Kalaiyur	..	..	..	..	7	..	3	..
180	185	Erandiyara Vilagam	..	..	..	..	..	..	..	..
181	186 a/b	Marudhadu	..	..	..	..	..	..	..	..
182	187	Varagalapattu	3	1	1	..	16	1	88	1
183	188	Sejinikumarapuram	..	..	1	..	..	..	13	..
184	189	Thottupattu	..	..	..	..	31	2	10	..
185	190	Nathapattu	15	14	1	..	19	..	8	..
186	191 a/b	Kondur	..	..	..	..	..	..	..	..
187	192	Velisemmendalam	..	..	Uninhabited		..	..	..	..
188	195	Periyakanganankuppam	..	..	..	..	..	..	5	..
189	196	Chinnakangeyankuppam	..	..	..	..	..	..	20	..
190	197	Uchimedu	55	..	..	..	..	..	50	5
191	198	Subauppalavadi	13	..	..	..	..	..	..	..
192	199 a/b	Kunduuppalavadi	265	6	..	..	2	..	64	..
193	199 b/b	Kunduuppalavadi	..	..	..	..	..	..	2	..
194	205	Kothalapakkam	..	..	..	..	8	9	36	..
195	206	Pathirikuppam	..	..	..	..	9	1	56	..
196	207	Thiruvahidhapuram	..	..	1	..	125	14	63	4
197	208	Kumarapettai	..	..	..	..	..	..	..	..
198	209	Arisiperiyankuppam	..	..	..	..	..	..	4	..

CENSUS ABSTRACT—*cont.*

TALUK.

WORKERS									
VI		VII		VIII		IX		X	
Construction.		Trade and Commerce.		Transport, Storage and Communications.		Other Services.		Non-workers.	
M	F	M	F	M	F	M	F	M	F
(29)	(30)	(31)	(32)	(33)	(34)	(35)	(36)	(37)	(38)
10	..	10	7	2	..	22	3	402	775
..	..	..	..	1	..	..	..	41	73
..	..	13	8	6	..	23	4	236	461
..	..	3	1	1	..	4	3	83	186
13	..	17	11	3	..	46	10	1,018	1,825
14	..	14	81	2	..	31	2	328	664
4	..	15	..	13	..	21	4	818	1,561
..	..	6	..	..	..	16	..	194	383
..	..	..	..	1	..	6	1	134	461
..	..	..	..	1	..	..	..	66	111
..	..	2	..	..	..	8	4	202	356
..	..	..	..	..	..	10	..	204	361
..	..	1	1	2	..	14	..	185	471
2	..	1	..	..	..	16	3	219	546
3	..	1	1	1	..	6	..	72	215
..	..	3	2	4	..	9	..	131	270
6	..	67	5	11	..	75	11	555	874
9	..	6	1	19	..	9	1	154	278
2	..	2	1	10	..	73	2	336	787
..	..	17	..	1	..	38	1	466	966
..	..	5	..	3	..	9	1	175	271
..	..		..	Uninhabited		..	..	..	..
5	1	16	1	15	..	38	5	205	295
..	..	1	..	..	..	..	..	38	71
6	..	14	22	13	1	21	6	295	519
..	..	2	..	..	..	2	..	117	167
23	..	38	17	30	8	62	..	592	1,216
9	5	6	..	2	..	12	..	285	527
2	..	17	4	6	1	28	7	120	224
5	..	10	5	5	..	38	9	339	553
17	..	51	2	17	..	117	15	862	1,811
..	..	..	..	..	..	..	..	26	50
..	..	2	..	2	..	5	..	154	414

VILLAGEWISE PRIMARY

7. CUDDALORE

Serial Number.	Location Code Number.	Name of Village.	Area of Village in Hectares.	Occupied Residential Houses.	Number of Households.	Total Population including Institutional and Houseless Population.		
						P	M	F
(0)	(1)	(2)	(3)	(4)	(5)	(6)	(7)	(8)
199	210	Karuppaddithundu	24·82	..	..	Uninhabited	..	..
200	211 a/b	Karaiyeravittakuppam	96·75	161	202	1,485	1,696	389
201	212	Vettukulam	114·21	..		Uninhabited	..	..
202	213 a/b	Cuddalore O.T.	N.C.U.	581	625	3,026	1,571	1,455
203	214	Ponnaiyankuppam	73·46	13	13	73	39	34
204	215 a/c	Pachiyankuppam	410·13	660	711	3,710	1,914	1,796
205	216	Kudikadu	625·18	384	401	2,291	1,227	1,064
206	217	Karaikkadu	676·70	470	590	3,083	1,586	1,497
207	218	Sedapalayam	514·27	577	756	3,107	1,604	1,503
208	219	Annavali	741·56	724	800	3,991	2,021	1,970
209	220	Gengamanaickenkuppam	121·81	45	45	258	137	121
210	221	Vazhudalampattu	1398·36	863	925	4,943	2,522	2,421
211	222	Ambalavananpettai	377·43	377	377	1,903	1,003	900
212	223	Ayikuppam	471·49	187	225	1,111	570	541
213	224	Akkathimmapuram	75·14	10	10	64	33	31
214	225	Edankondapattu	629·87	102	135	559	290	269
215	226	Agaram	1,098·90	503	597	3,116	1,584	1,532
216	227	Arugampattu	476·74	250	258	1,468	747	721
217	228	Godhandaramapuram	430·55	324	347	1,945	996	949
218	229	Thoudamanatham	846·94	711	749	3,616	1,839	1,777
219	230	Sammanakuppam	294·62	387	398	1,880	989	891
220	231	Thiyagavalli	1,466·36	624	668	3,559	1,799	1,760
221	232	Thiruchopuram	660·91	392	507	2,859	1,431	1,428
222	233	Kamblimedu	301·00	355	361	1,857	941	916
223	234	Alapakam	139·09	192	192	984	502	482
224	235	Kayalpattu	764·40	443	443	2,289	1,136	1,153
225	236 a/b	Andarmallipallam	445·57	178	225	1,201	604	597
226	236 b/b	Andarmallipallam	320·84	233	233	1,402	687	715
227	237	Poovanikuppam	948·52	608	624	3,101	1,541	1,56
228	238	Thanur	238·44	54	54	296	145	151
229	239	Adhinarayanapuram	685·50	319	321	1,845	925	92
230	240	Theerthanagiri	607·13	300	505	2,402	1,231	1 171
231	241	Karuvappampadi	95·62	37	40	154	82	72
232	242	Sirupaliyur	447·24	97	137	658	329	329
233	244	Kangiruppu	2,338·00	Reserve Forest		..	..	..
		Taluk total ..	104,730·00	73,836	83,394	417,490	212,904	204,586

CENSUS ABSTRACT—*cont.*

TALUK-

Scheduled Castes.		Scheduled Tribes.		Literate and Educated Persons.		WORKERS					
						Total Workers (i—ix).		I Cultivators.		II Agricultural Labourers.	
M	F	M	F	M	F	M	F	M	F	M	F
(9)	(10)	(11)	(12)	(13)	(14)	(15)	(16)	(17)	(18)	(19)	(20)
..	..	..	..	..	Uninhabited		..	..	..	..	..
116	30	..	..	500	79	250	129	2	..	161	125
—	..	..	..	..	Uninhabited		—	..	..	..	..
407	438	..	..	550	107	876	43	83	..	148	16
..	..	..	..	10	1	24	..	19	..	4	..
255	256	..	..	716	168	1,108	224	71	3	230	155
274	226	..	..	410	91	651	33	64	..	212	18
547	521	..	..	663	211	811	27	256	12	271	11
262	241	..	..	716	186	904	106	241	..	395	90
707	691	..	..	858	299	1,200	387	443	21	620	342
73	72	..	..	52	9	63	2	43	..	19	2
523	478	..	..	972	280	1,349	263	714	68	564	186
294	261	..	..	400	156	568	112	165	20	236	74
186	170	..	..	228	84	336	168	173	39	138	123
..	..	..	..	8	5	21	5	..	..	21	5
181	187	..	..	50	7	163	85	51	3	100	82
909	889	..	..	554	102	879	245	303	8	496	224
300	295	..	..	207	39	434	127	179	..	230	126
535	501	5	4	427	127	526	213	227	17	239	174
796	773	..	..	530	171	1,068	487	515	40	451	433
310	299	..	..	340	65	592	102	131	3	377	95
448	417	..	..	535	158	1,025	210	131	..	563	200
438	418	..	..	571	217	666	169	82	..	246	154
801	784	..	..	301	175	534	87	62	1	423	82
302	292	..	..	211	86	279	3	41	..	193	..
298	283	—	..	432	156	619	77	147	2	184	70
333	329	—	..	172	42	335	131	58	..	211	121
..	..	..	..	228	60	384	5	86	..	108	3
1.047	1,054	..	..	535	152	923	492	72	7	667	474
39	38	..	..	63	45	72	5	33	2	29	3
216	185	—	..	411	215	500	42	94	..	370	41
633	581	—	..	407	141	754	217	183	..	501	214
..	..	—	..	38	13	48	1	19	..	26	1
138	142	—	..	130	42	215	13	98	..	116	13
—	—	—	..		Reserve Forest	..	..	..	..	..	..
56,930	54,530	95	91	85,450	24,991	121,499	24,594	51,125	2,031	46,513	20,345

VILLAGEWISE PRIMARY

7. CUDDALORE

Serial Number	Location Code No.	Name of Village.	WORKERS							
			III Livestock, Forestry, Fishing, Hunting, Plantations, Orchards and Allied activities.		IV Mining and Quarrying.		(V) Manufacturing, Processing, Servicing and Repairs.			
							(a) Household Industry.		(b) Other than Household Industry.	
			M	F	M	F	M	F	M	F
			(21)	(22)	(23)	(24)	(25)	(26)	(27)	(28)
199	210	Karuppaddithundu	..	..	..	Uninhabited.			..	..
200	211 a/b	Karaiyeravittakuppam	1	..	..	..	4	1	2	..
201	212	Vettukulam	..	..	..	Uninhabited.		..	..	..
202	213 a/b	Cuddalore O.T.	5	..	..	..	36	1	228	1
203	214	Ponnaiyankuppam	..	..	..	..	..	..	1	..
204	215 a/c	Pachiyankuppam	208	1	..	..	95	..	172	6
205	216	Kudikadu	173	..	..	..	..	..	77	..
206	217	Karaikkadu	1	1	1	..	124	1	27	..
207	218	Sedapalayam	33	1	..	..	40	..	64	..
208	219	Annavali	4	..	..	..	8	1	29	1
209	220	Gengamanaickenkuppam	..	..	..	..	..	..	..	..
210	221	Vazhudalampattu	3	1	..	..	..	..	7	..
211	222	Ambalavananpettai	1	..	..	..	21	..	23	3
212	223	Ayikuppam	8	2	..	..	3	..	2	1
213	224	Akkathimmapuram	..	..	..	..	..	..	..	..
214	225	Edankondapattu	..	..	5	..	..	..	7	..
215	226	Agaram	5	1	..	..	2	2	17	..
216	227	Arugampattu	..	..	1	..	..	..	2	..
217	228	Godhandaramapuram	2	..	..	..	4	2	8	2
218	229	Thoudamanatham	23	..	..	..	4	..	17	1
219	230	Sammanakuppam	35	..	3	..	..	1	5	..
220	231	Thiyagavalli	318	8	..	..	..	..	..	..
221	232	Thiruchopuram	213	..	..	..	..	..	56	..
222	233	Kamblimedu	1	..	..	..	2	..	..	..
223	234	Alapakam	2	..	..	..	..	..	8	..
224	235	Kayalpattu	237	1	..	..	..	..	12	..
225	236 a/b	Andarmallipallam	1	..	..	..	22	..	16	..
226	236 b/b	Andarmallipallam	183	1	..	..	..	..	..	..
227	237	Poovanikuppam	3	..	..	..	22	5	5	..
228	238	Thanur	..	..	..	..	..	..	..	..
229	239	Adhinarayanapuram	..	..	..	..	..	..	8	..
230	240	Theerthanagiri	2	..	..	..	18	..	4	..
231	241	Karuvappampadi	1	..	..	..	..	..	1	..
232	242	Sirupaliyur	..	..	..	..	..	..	..	..
233	244	Kangiruppu	..	..	Reserve Forest				..	..
		Taluk Total	2,452	92	648	36	4,552	275	4,799	327

FOOT NOTE.—L.C. Nos. 46 47, 48, 49, 50 a/b and 243 a/b are non-city Urban Units included in Neyveli Township.
L.C. Nos. 62b/b, 64, 68b/b, 69b/b, 70a/c and 70b/c are Non-city Urban Units.
L.C. Nos. 77, 78a/b, b/b, 79a/b, 80a/b. and 81 are included in Panruti Municipal Area.
L.C. Nos. 137, 138, 739, 140, 141, 142, 143, 144, 145 and 146 are included in Nellikuppam Municipal Area.

CENSUS ABSTRACT—*concld.*

TALUK.

WORKERS									
VI Construction.		VII Trade and Commerce.		VIII Transport, Storage and Communications.		IX Other Services.		X Non-workers.	
M	F	M	F	M	F	M	F	M	F
(29)	(30)	(31)	(32)	(33)	(34)	(35)	(36)	(37)	(38)
..	..	..	..	Uninhabited.	..	—	—	—	..
..	..	1	..	2	..	77	—	846	260
..	—	—	—	Uninhabited.	..	..	—	..	..
6	..	38	20	293	—	40	5	694	1,412
..	..	—	..	..	—	—	—	15	34
44	5	42	39	207	7	39	8	806	1,572
3	..	59	14	19	..	44	1	576	1,031
2	..	27	..	69	..	33	2	775	1,470
11	..	49	12	36	..	35	3	700	1,397
2	..	24	7	17	..	53	15	821	1,583
..	..	..	..	..	..	1	..	74	119
1	..	15	..	5	..	40	8	1,173	2,158
3	..	57	6	14	..	48	9	435	788
..	..	2	..	2	—	8	3	234	373
..	..	..	..	..	..	—	—	12	26
..	..	—	..	..	—	—	—	127	184
1	—	18	3	1	..	36	7	705	1,287
1	..	1	..	4	—	16	1	313	594
1	..	9	6	2	..	34	12	470	736
3	..	11	1	3	..	41	12	771	1,290
2	—	12	1	4	..	23	2	397	789
..	..	8	2	2	..	3	..	774	1,550
2	..	20	10	8	..	39	5	765	1,259
2	..	10	1	17	..	17	3	407	829
3	..	9	2	3	..	20	1	223	479
..	..	7	1	13	..	19	3	517	1,076
..	..	6	6	1	..	20	4	269	466
..	..	2	1	1	..	4	..	303	710
4	..	17	2	6	—	27	4	618	1,068
1	..	1	..	..	..	8	..	73	146
..	..	11	..	2	..	15	1	425	878
1	..	6	1	3	..	36	2	477	954
..	..	..	..	..	..	1	..	34	71
..	..	..	..	..	..	1	..	114	316
..	..	..	..	Reserve Forest	..	..	..	..	..
737	112	3,271	583	1,524	18	5,878	775	91,405	179,992

L.C. Nos. 191b/b, 139a/b, b/b, 194a/b, b/b, 200a/b, b/b, 201. 202, 203, 204. 211b/b, 213b/b, 215b/c, 216b/c, c/c are included in Cuddalore Municipality.
L.C. Nos. 243b/b is in Neyveli Fertilizer Plant.

APPENDIX

STATEMENT SHOWING A LIST OF REVENUE VILLAGES FORMING PART OF PANCHAYATS.

7. CUDDALORE TALUK

Location Code Number.	Name of Village.	Name of Panchayat in which included with alphabetical indications for the total segment.	Cross reference for other segment/ segments of Panchayat.
(1)	(2)	(3)	(4)
2	Kavanoor	Kavanoor a/b	3 for b/b
3	Uluthampattu	Kavanoor b/b	2 for a/b
10	Kayapakkam	Thiruthuraiyur a/b	11 a/b for b/b
11 a/b	Thiruthuraiyur	Thiruthuraiyur b/b	10 for a/b
18	Manamanthaputhur	Manamanthaputhur a/b	26 for b/b
23	Kolapakkam	Semakottai b/b	24 for a/b
24	Semakottai	Semakottai a/b	23 for b/b
25	Rayapalayam	Manapakkam b/b	27 for a/b
26	Mel-Arungunam	Manamanthaputhur b/b	18 for a/b
27	Manapakkam	Manapakkam a/b	25 for b/b
34	Semmedu	Semmedu a/b	35 for b/b
35	Karukkai	Semmedu b/b	34 for a/b
51	Therkumelur	Vanatharayapuram b/c	52 for a/c
			53 for c/c
52	Vanatharayapuram	Vanatharayapuram a/c	51 for b/c
			53 for c/c
53	Thenkuthu	Vanatharayapauram c/c	51 for b/c
			52 for a/c
60	Arangamangalam	Arangamangalam a/b	63 for b/b
63	Rajakuppam	Arangamangalam b/b	60 for a/b
66	Kanjananathapuram	Abatharamapuram b/b	67 for a/b
67	Abatharamapuram	Abatharamapuram a/b	66 for b/b
95	Sirumangalavadi	Sathupattu b/c	96 for c/c
			98 for a/c
96	Pelappattu	Sathupattu c/c	95 for b/c
			98 for a/c
98	Sathupattu	Sathupattu a/c	95 for b/c
			96 for c/c
106 a/b	Kornapattu	Kornapattu a/b	124 for b/b
109	Pethunaickenkuppam	Pethunaickenkuppam a/b	110 for b/b
110	Kanjamanatham	Pethunaickenkuppam b/b	109 for a/b
111	Virupashi	Virupashi a/b	119 for b/b
119	Addonkuppam	Virupashi b/b	111 for a/b

Location Code Number.	Name of Village.	Name of Panchayat in which included with alphabetical indications for the total segment.	Cross reference for other segment/ segments of Panchayat.
(1)	(2)	(3)	(4)
122	Kesavanarayanapuram	Thambipettai b/b	123 for a/b
123	Thambipettai	Thambipettai a/b	122 for b/b
124	Puganatham	Koranappattu b/b	106 a/b for a/b
126	Thoppukollai	Krishnankuppam b/c	128 for a/c
			127 for c/c
127	Thimmaravuthankuppam	Krishnankuppam c/c	126 for b/c
			128 for a/c
128	Krishnankuppam	Krishnankuppam a/c	126 for b/c
			127 for c/c
147	Eidhanur	Eidhanur a/b	148 for b/b
148	Arierunthamangalam	Eidhanur b/b	147 for a/b
149 a/b	Keel Arungunam	Keel Arungunam a/b	150 for b/b
150	Keelkuppam	Keel Arungunam b/b	149 a/b for a/b
155	Ramapuram	Ramapuram a/b	220 for b/b
156	Navadipalayam	Arisiperiankuppam b/c	208 for c/c
			209 for a/c
			210 for d/c
			212 for e/c
157	Otteri	Thiruvandipuram b/b	207 for a/b
165	Melkuppam	Nallathur b/b	166 for a/b
166	Nallathur	Nallathur a/b	165 for b/b
171	Kil Kumaramangalam	Kil Kumaramangalam b/b	172 for b/b
172	Odalappattu	Kil Kumaramangalam b/b	171 for a/b
173	Pudukadai	Pudukadai a/b	174 for b/b
174	Vadapuram Keezhpatti	Pudukadai b/b	173 for a/b
178	Kilinjipattu	Kilinjipattu a/b	180 for b/b
180	Nagappanur	Kilinjipattu b/b	178 for a/b
183	Thirupandampakkam	Thirupandampakkam a/c	184 for b/c
			185 for c/c
184	Kalaiyur	Thriupandampakkam b/c	183 for a/c
			185 for c/c
185	Erandiyara Vilagam	Thirupandampakkam c/c	183 for a/c
			184 for b/c
186	Marudhadu	Marudhadu a/b	188 for b/b
188	Sejinikumarapuram	Marudhadu b/b	186 for a/b
191 a/b	Kondur	Kondur a/b	192 for b/b
192	Velisemmandalam	Kondur b/b	191 a/b for a/b

Location Code Number.	Name of Village.	Name of Panchayat in which included with alphabetical indications for the total segment.	Cross reference for other segment/ segments of Panchayat.
(1)	(2)	(3)	(4)
195	Periyakanganankuppam	Periyakanganankuppam a/b	196 for b/b
196	Chinnakangeyankuppam	Periyakanganankuppam b/b	195 for a/b
198	Subauppalavadi	Nanamedu b/b	199 b/b for a/b
199 b/b	Kunduuppalavadi	Nanamedu a/b	198 for b/b
205	Koothapakkam	Pathirikuppam b/b	199 b/b for a/b
206	Pathirikuppam	Pathirikuppam a/b	205 for b/b
207	Thiruvahidhapuram	Thiruvahidhapuram a/b	157 for b/b
208	Kumarapettai	Arisiperiyankuppam c/e	156 for b/e 209 for a/e 210 for d/e 212 for e/e
209	Arisiperiyankuppam	Arisiperiyankuppam a/e	156 for b/e 208 for c/e 210 for d/e 212 for e/e
210	Karuppadithundu	Arisiperiyankuppam d/e	156 for b/e 208 for c/e 209 for a/e 212 for e/e
212	Vettukulam	Arisiperiyankuppam e/e	156 for b/e 209 for a/e 208 for c/e 210 for d/e
214	Ponnaiyankuppam	Karaikkadu b/b	217 for a/b
217	Karaikkadu	Karaikkadu a/b	214 for b/b
220	Gengamanaickenkuppam	Ramapuram b/b	155 for a/b
223	Ayikuppam	Ayikuppam a/c	224 for b/c 225 for c/c
224	Akkathimmapuram	Ayikuppam b/c	223 for a/c 225 for c/c
225	Edankondanpattu	Ayikuppam c/c	223 for a/c 224 for b/c
233	Kamblimedu	Alapakkam b/b	234 for a/ b
234	Alapakam	Alapakam a/b	233 for b/b
238	Thanur	Adhinarayanapuram b/b	239 for a/b
239	Adhinarayanapuram	Adhinarayanapuram a/b	238 for b/b
241	Karuveppanpadi	Sirupalivur b/b	242 for a/ b
242	Sirupalivur	Sirupalivur a/b	241 for b/b

URBAN BLOCKWISE PRIMARY

7. CUDDALORE

Serial Number.	Location Code No.	Name of Town/Ward/ Enumerator's Block No	Area of Town in Sq Km	Occuppied Residential Houses.	Number of House-holds.	Total Population including Institutional and Houseless Population.		
						P	M	F
(0)	(1)	(2)	(3)	(4)	(5)	(6)	(7)	(8)
		VI. CUDDALORE (M)						
1		H.N.B./E.B. No. 6/1	..	80	89	521	278	243
2		6/2	..	181	192	912	457	455
3		6/3	..	68	84	434	217	217
4		6/4	..	70	84	520	267	253
5		6/5	..	114	118	534	272	262
6		6/6	..	96	111	554	274	280
		Total ..	..	609	678	3,475	1,765	1,710
7		1/7	..	99	113	574	294	280
8		1/8	..	91	146	958	447	511
9		1/9	..	12	20	101	55	46
10		1/10	..	39	60	304	150	154
11		1/11	..	53	73	489	244	245
12		1/12	..	85	129	812	396	416
		Total ..	..	379	541	3,238	1,586	1,652
13		2/13	..	76	82	425	213	212
14		2/14	..	134	136	657	331	326
15		2/15	..	83	85	425	236	189
16		2/16	..	55	57	284	143	141
17		2/17	..	135	147	754	390	364
		(Part) Total ..	..	483	507	2,545	1,313	1,232
18		3/18	..	43	62	261	128	133
19		3/19	..	91	114	590	292	298
20		3/20	..	128	140	707	348	359
21		3/21	..	46	85	389	196	193
22		3/22	..	71	83	436	191	245
23		3/23	..	58	76	408	200	208
		Total ..	..	437	560	2,791	1,355	1,436
24		4/24	..	128	143	714	358	356
25		4/25	..	128	131	684	350	334
26		4/26	..	76	119	622	317	305
27		4/27	..	48	62	428	230	198

CENSUS ABSTRACT.

TALUK.

Scheduled Castes.		Scheduled Tribes.		Literate and Educated Persons.		WORKERS. Total Workers (i—ix).		I Cultivators.		II Agricultural Labourers.	
M	F	M	F	M	F	M	F	M	F	M	F
(9)	(10)	(11)	(12)	(13)	(14)	(15)	(16)	(17)	(18)	(19)	(20)
...	...	...	...	212	133	118	5	1	..	..	..
...	...	...	...	303	197	195	21	..	..	...	...
...	...	...	...	132	83	116	5	..	..	3	..
...	...	...	...	181	113	122	4	5	..	1	..
	..	..	..	109	39	164	35	14	..	44	25
..	..	..	..	194	120	146	19	1	..	..	..
..	..	..	..	1,131	685	861	89	21	..	48	25
104	103	..	..	132	59	134	6	4	..	..	..
...	...	..	..	328	226	166	19	14	..	2	..
..	..	..	..	31	13	23	1	..	..	..	..
..	..	..	..	93	67	64	4	1	..	1	..
3	3	..	..	190	163	86	5	4	1	..	..
..	..	..	..	261	156	169	9	17	..	..	..
107	106	..	..	1,035	684	642	44	40	1	3	..
5	3	..	..	111	151	120	17	..	..	..	..
..	..	..	..	157	53	186	13	..	..	2	..
13	10	..	..	139	46	116	14	3	..	..	1
..	..	..	..	90	60	53	1	1	..	..	..
226	206	..	..	160	63	206	25	1	..	..	..
244	219	..	..	657	373	681	70	5	..	2	1
..	..	..	..	74	49	74	2	2	..	..	..
...	...	...	...	205	132	146	21	..	..	..	..
2	6	..	..	216	134	184	8	5	..	..	..
...	...	...	...	153	112	103	5	..	..	1	..
...	...	...	...	151	140	88	3	10	..	..	..
...	...	...	...	171	162	82	7	4	..	..	..
2	6	...	...	970	729	677	46	21	..	1	..
...	...	...	...	205	96	187	22	3	..	..	
4	3	...	...	239	171	162	4	2	..	..	
...	...	...	...	210	143	148	8	3	..	..	
...	...	...	...	73	46	96	10	4	..	..	

URBAN BLOCKWISE PRIMARY

7. CUDDALORE

Serial Number	Location Code No.	Name of Town/Ward/ Enumerator's Block No.	WORKERS. III Livestock, Forestry, Fishing, Hunting, Plantations, Orchards and Allied activities.		IV Mining and Quarrying.		(V) Manufacturing, Processing, Servicing and Repairs. (a) Household Industry.		(b) Other than Household Industry.	
			M	F	M	F	M	F	M	F
			(21)	(22)	(23)	(24)	(25)	(26)	(27)	(28)
		VI. CUDDALORE (M)—cont.								
1		H.M.B./E.B. No. 6/1	7	..	..	..	..	..	14	2
2		6/2	21	..	1	..	..	..	23	10
3		6/3	12	..	..	..	..	..	22	..
4		6/4	11	1	..	..	..	..	20	..
5		6/5	..	1	..	..	..	..	55	5
6		6/6	7	..	1	..	..	..	25	1
		Total ..	58	2	2	..	..	..	159	18
7		1/7	3	..	..	..	..	..	32	..
8		1/8	3	..	1	..	..	..	20	..
9		1/9	1	..	..	..	3	..	..	..
10		1/10	3	..	..	..	3	..	11	1
11		1/11	1	..	..	..	1	..	9	..
12		1/12	5	..	1	..	2	..	22	..
		Total ..	16	..	2	..	14	..	94	1
13		2/13	35	..	..	..	..	..	37	2
14		2/14	3	..	..	..	..	..	89	3
15		2/15	1	..	1	..	2	..	41	1
16		2/16	3	..	..	..	..	..	35	..
17		2/17	7	..	2	..	..	..	98	..
		(Part) Total ..	48	..	3	..	2	..	300	6
18		3/18	1	..	..	..	..	..	30	..
19		3/19	3	1	3	..	28	7	29	..
20		3/20	..	..	..	..	8	1	62	..
21		3/21	..	..	..	..	..	..	39	..
22		3/22	1	..	..	..	11	..	15	..
23		3/23	..	..	..	..	8	..	15	1
		Total ..	5	1	3	..	55	8	190	1
24		4/24	4	..	..	..	12	..	41	2
25		4/25	..	..	..	..	1	..	17	..
26		4/26	3	..	..	..	14	..	23	..
27		4/27	4	..	..	..	..	..	14	..

CENSUS ABSTRACT—*cont.*

TALUK.

WORKERS.									
VI Construction.		VII Trade and Commerce.		VIII Transport, Storage and Communications.		IX Other Services.		X Non-workers.	
M (29)	F (30)	M (31)	F (32)	M (33)	F (34)	M (35)	F (36)	M (37)	F (38)
..	..	13	..	61	..	22	3	169	238
7	..	15	..	60	1	68	10	262	434
12	1	20	1	12	..	25	3	101	212
7	..	41	1	17	..	20	2	145	249
14	..	5	4	26	..	6	..	108	227
12	..	27	1	29	..	44	17	128	261
62	1	121	7	205	1	185	35	904	1,621
1	1	29	3	36	..	29	2	180	274
3	..	87	14	13	..	23	5	291	492
..	..	8	..	10	..	1	1	12	45
1	..	18	..	9	..	12	3	86	179
1	..	35	1	19	..	16	3	158	240
1	..	64	6	18	3	39	..	247	407
7	1	241	24	105	3	120	14	944	1,608
1	..	22	13	13	..	12	2	93	195
5	..	47	7	22	2	18	1	165	313
7	..	21	8	10	..	30	4	120	175
1	..	3	..	8	..	3	1	90	140
1	2	8	..	35	..	54	23	194	329
15	2	101	28	88	2	117	31	652	1,172
1	..	26	2	10	..	4	..	54	131
..	..	51	7	16	..	16	6	146	277
14	1	61	1	18	..	16	5	164	351
1	..	35	..	12	..	15	5	93	188
2	..	29	1	10	..	10	2	103	222
..	..	29	3	7	..	19	3	118	201
18	1	231	14	73	..	80	21	678	1,390
4	..	58	13	52	..	13	7	171	314
2	..	16	1	102	..	22	3	188	320
1	..	62	1	23	..	19	7	169	297
..	..	52	2	10	1	12	7	134	188

URBAN BLOCKWISE PRIMA Y

7. CUDD

Serial Number.	Location Code N.	Name of Town/Ward/ Enumerator's Block No.	Area of Town in Sq. Km.	Occupied Residential Houses.	Number of House-holds.	Total Population including Institutional and Houseless Population.		
						P	M	F
(0)	(1)	(2)	(3)	(4)	(5)	(6)	(7)	(8
	VI.	CUDDALORE (M)—*cont.*						
28	H.N.B./E.B. No.	4/28		65	90	452	215	237
29		4/29		44	63	350	205	145
		Total ..		489	608	3,250	1,675	1,575
30		5/30		135	152	809	393	416
31		5/31		69	81	446	234	212
32		5/32		50	88	433	208	225
33		5/33		109	118	696	341	355
34		5/34		95	130	687	325	362
		Total ..		458	569	3,071	1,501	1,570
35		7/35		86	86	478	214	264
36		7/36		120	136	735	347	388
37		7/37		120	121	651	311	340
38		7/38		104	104	569	266	303
		Total ..		430	447	2,433	1,138	1,295
39		8/39		104	104	603	313	290
40		8/40		62	64	438	217	221
41		8/41		70	70	459	239	220
42		8/42		115	115	704	364	340
43		8/43		123	125	711	352	359
		Total ..		476	478	2,915	1,485	1,430
44		9/44		61	63	377	196	181
45		9/45		101	108	481	254	227
46		9/46		67	97	445	220	225
47		9/47		144	146	778	386	392
48		9/48		82	88	475	236	239
49		9/49		122	122	651	324	327
50		9/50		52	63	499	254	245
51		9/51		137	137	769	379	390
52		9/52		182	193	940	470	470
53		9/53		130	136	633	309	324
		Total ..		1,078	1,153	6,048	3,028	3,020

CENSUS ABSTRACT—*cont.*

TALUK.

Scheduled Castes.		Scheduled Tribes.		Literate and Educated Persons.		WORKERS. Total Workers (i—ix).		I Cultivators.		II Agricultural Labourers.	
M	F	M	F	M	F	M	F	M	F	M	F
(9)	(10)	(11)	(12)	(13)	(14)	(15)	(16)	(17)	(18)	(19)	(20)
..	..	..	..	157	124	98	3	2	..	..	..
..	..	..	..	148	74	113	9	1	..	..	.
4	3	..	..	1,032	654	804	56	15	..	..	..
..	..	..	..	252	229	181	8	6	..	..	..
..	..	..	..	37	63	96	9	9	..	..	..
..	..	..	..	177	164	86	9	5	..	..	..
..	..	..	..	271	135	145	10	14	..	..	..
6	4	9	13	255	219	153	17	5	..	..	..
6	4	9	13	992	810	661	53	39	..	..	..
..	..	..	..	87	69	108	17	..	..	..	..
4	10	..	..	209	140	129	80	3	..	..	..
..	..	..	..	139	92	134	25	..	..	..	..
16	14	..	..	82	45	166	7	..	..	..	.
20	24	..	..	517	346	537	129	3	..	..	..
1	6	..	..	168	98	163	8	..	..	..	..
..	..	..	..	108	73	110	2	..	..	..	..
..	..		..	138	85	136	3	..	..	..	..
..	..	..	..	144	40	183	7	..	..	..	..
..	..	..	..	110	40	176	8	..	..	..	..
1	6	..	..	668	336	768	28	..	..	..	..
64	63	..	..	121	70	79	2	2	..	..	..
19	14	..	..	120	47	151	56	..	1	10	5
15	15	..	..	133	102	107	14	2	..	8	..
328	335	..	..	146	71	204	125	6	..	143	123
88	93	..	..	107	53	108	25	2	..	8	14
324	327	..	..	77	17	172	18	..	..	142	17
25	24	..	..	131	76	129	6	6	2	9	..
379	390	..	..	34	3	215	176	1	..	209	176
124	131	..	..	235	104	230	49	..	..	62	43
308	323	..	..	114	19	193	105	..	..	146	103
1,374	1,712	..	..	1,218	562	1,588	576	19	3	737	486

URBAN BLOCKWISE PRIMARY

7. CUDDALORE

Serial Number.	Location Code No	Name of Town/Ward/ Enumerator's Block No.	WORKERS. III Livestock, Forestry, Fishing, Hunting, Plantations, Orchards and Allied activities. M	F	IV Mining and Quarrying. M	F	(V) Manufacturing, Processing, Servicing and Repairs. (a) Household Industry. M	F	(b) Other than Household Industry. M	F
			(21)	(22)	(23)	(24)	(25)	(26)	(27)	(28)
		VI. CUDDALORE (M)—*cont.*								
28		H.N.B./E.B. No. 4/28	4	..	..	..	1	..	26	..
29		4/29	2	..	..	..	2	..	10	..
		Total ..	17	..	..	..	30	..	131	2
30		5/30	2	..	..	..	4	..	53	..
31		5/31	..	..	..	..	..	..	18	..
32		5/32	1	..	..	..	1	..	7	..
33		5/33	7	..	..	..	..	..	30	..
34		5/34	7	..	7	..	..	..	18	1
		Total ..	17	..	1	..	5	..	126	1
35		7/35	8	..	2	..	..	6	4	4
36		7/36	11	..	..	..	..	2	3	65
37		7/37	6	..	..	..	..	..	..	23
38		7/38	9	..	..	..	1	4	2	..
		Total ..	34	..	2	..	1	12	9	92
39		8/39	13	3	..	..	..	..	6	1
40		8/40	3	..	..	..	..	..	..	1
41		8/41	123	2	..	..	..	..	7	..
42		8/42	174	2	..	..	1	..	..	..
43		8/43	160	1	..	..	..	..	3	2
		Total ..	473	8	..	..	1	..	16	4
44		9/44	1	..	..	..	..	..	19	..
45		9/45	1	1	..	..	103	36	2	9
46		9/46	7	..	..	..	13	12	25	1
47		9/47	..	..	1	..	..	..	18	..
48		9/48	1	..	..	..	12	1	16	..
49		9/49	..	..	..	..	..	..	3	..
50		9/50	2	..	..	..	1	..	62	..
51		9/51	..	..	2	..	..	..	1	..
52		9/52	..	..	..	..	5	..	65	..
53		9/53	..	..	..	..	..	..	26	..
		Total ..	12	1	3	..	134	49	237	10

CENSUS ABSTRACT—*cont.*

TALUK.

WORKERS.									
VI		VII		VIII		IX		X	
Construction.		Trade and Commerce.		Transport, Storage and Communications.		Other Services.		Non-workers.	
M	F	M	F	M	F	M	F	M	F
(29)	(30)	(31)	(32)	(33)	(34)	(35)	(36)	(37)	(38)
3	..	32	..	21	..	9	3	117	234
2	..	51	1	12	..	33	8	92	136
12	..	271	18	220	1	108	35	871	1,519
..	..	49	..	31	..	32	8	212	408
..	..	38	2	10	..	19	7	138	203
..	..	33	..	15	..	24	9	122	216
..	..	44	..	23	..	20	10	196	345
..	..	49	3	36	2	37	11	172	345
13	..	213	5	115	2	132	45	840	1,517
..	..	1	4	88	..	5	3	106	247
2	..	5	11	102	1	3	1	218	308
..	..	..	1	123	..	5	1	177	315
..	..	1	2	151	..	..	1	106	296
4	..	7	13	464	1	13	6	601	1,166
..	..	..	..	139	1	4	1	150	282
..	..	..	1	106	..	1	..	107	219
..	..	1	1	4	..	1	..	103	217
..	..	2	3	6	2	..	..	181	333
..	..	4	5	8	..	1	..	176	351
1	2	7	10	263	3	7	1	717	1,402
2	..	13	..	29	..	13	2	117	179
..	..	16	3	4	..	12	1	103	171
3	..	11	..	7	..	31	1	113	211
1	..	12	1	12	1	11	..	182	267
6	3	14	6	38	..	11	1	128	214
..	..	2	..	13	..	12	1	152	309
11	1	14	1	9	..	15	2	125	239
1	..	..	..	..	..	1	..	164	214
12	..	29	..	10	..	47	1	240	421
..	1	5	1	4	..	12	..	116	219
39	5	116	12	126	1	165	9	1,440	2,444

URBAN BLOCK-WISE PRIMARY

7. CUDDALORE

Serial Number	Location Code No.	Name of Town/Ward/ Enumerator's Block No.	Area of Town in Sq. Km.	Occupied Residential Houses.	No. of House-holds.	Total Population including Institutional and Houseless Population.		
						P	M	F
(0)	(1)	(2)	(3)	(4)	(5)	(6)	(7)	(8)
	VI.	CUDDALORE (M)—*cont.*						
54		H.N.B./E.B. No. 10/54	.. ..	91	91	490	255	235
55		10/55	.. ..	115	115	659	333	326
56		10/56	.. ..	88	91	483	236	247
57		10/57	.. ..	101	101	481	238	243
			Total ..	**395**	**398**	**2,113**	**1,062**	**1,051**
58		11/58	.. ..	126	142	772	378	394
59		11/59	.. ..	81	99	498	247	251
60		11/60	.. ..	86	101	507	260	247
61		11/61	..	83	91	535	269	266
62		11/62	.. ..	63	83	465	248	217
			Total ..	**429**	**516**	**2 777**	**1 402**	**1,375**
63		15/63	.. ..	135	185	1,227	513	714
64		15/64	.. ..	103	111	529	258	271
65		15/65	.. ..	71	115	596	293	303
66		15/66	.. ..	43	66	330	167	163
67		15/67	.. ..	81	168	819	377	442
68		15/68	.. ..	86	109	574	282	292
69		15/69	.. ..	58	100	516	249	267
70		15/70	.. ..	109	135	832	426	406
71		15/71	.. ..	83	108	673	340	333
72		15/72	.. ..	77	114	673	330	343
			Total ..	**846**	**1,211**	**6,769**	**3,235**	**3,534**
73		12/73	.. ..	95	101	527	268	259
74		12/74	.. ..	66	70	393	189	204
75		12/75	.. ..	31	32	133	63	70
76		12/76	.. ..	150	179	771	406	365
77		12/77	.. ..	95	95	477	249	228
			Total ..	**437**	**477**	**2,361**	**1,175**	**1,186**

CENSUS ABSTRACT—*cont.*

TALUK.

Scheduled Castes.		Scheduled Tribes.		Literate and Educated Persons.		WORKERS. Total Workers. (i—ix)		I Cultivators.		II Agricultural Labourers.	
M	F	M	F	M	F	M	F	M	F	M	F
(9)	(10)	(11)	(12)	(13)	(14)	(15)	(16)	(17)	(18)	(19)	(20)
..	..	..	..	204	120	121	9	4	..	..	..
..	..	..	..	253	172	169	60	2	..	..	..
..	..	..	..	146	46	123	7	27	..	33	6
183	187	..	..	101	23	138	58	..	..	94	56
183	187	..	..	704	361	561	134	33	..	127	62
..	..	..	..	261	160	179	8	6	..	1	..
..	..	..	..	158	89	124	4	8	..	3	..
1	..	..	..	175	94	124	1	4	..	..	..
1	..	..	..	175	116	128	14	6	..	..	1
..	..	..	..	134	60	127	7	8	..	..	..
2	..	..	..	903	519	682	34	32	..	4	1
..	..	..	..	419	578	220	25	22	3	..	1
..	..	..	..	155	118	118	16	..	..	1	..
..	..	..	..	237	190	122	11	6	..	..	..
..	..	..	..	115	90	75	12	2	..	2	..
..	..	..	..	314	343	169	20	7	..	..	..
..	..	..	..	195	131	142	14	9	..	..	..
..	..	..	..	207	213	98	18	..	..	3	..
..	..	..	..	316	215	221	33	15	..	..	..
..	..	..	..	67	235	161	7	3	..	1	..
.	..	..	..	241	243	116	28	3	..	1	..
..	..	..	..	2,266	2,356	1,442	184	67	3	8	1
..	..	..	..	79	18	145	5	4	..	4	2
..	..	..	..	137	105	93	8	6	..	..	1
	..	..	..	23	3	39	..	1	..	2	..
..	..	..	..	206	92	224	11	2	..	4	5
..	..	..	..	103	36	133	5	17	..	64	..
..	..	..	..	548	254	634	29	30	..	74	12

URBAN BLOCK-WISE PRIMARY

7. CUDDADORE

Serial Number.	Location Code No.	Name of Town/Ward/ Enumerator's Block No.		WORKERS. III Livestock, Forestry Fishing, Hunting, Plantations, Orchards and Allied activities.		IV Mining and Quarrying.		(V) Manufacturing, Processing, Servicing and Repairs. (a) Household Industry.		(b) Other than Household Industry.	
				M	F	M	F	M	F	M	F
				(21)	(22)	(23)	(24)	(25)	(26)	(27)	(28)
	VI. CUDDALORE (M)—*cont.*										
54	H.N.B./E.B. No.	10/54	..	..	..	..	..	66	4	5	..
55		10/55	..	3	..	..	..	82	58	4	..
56		10/56	..	..	..	..	..	39	..	6	..
57		10/57	..	1	..	..	..	12	..	14	..
			Total	4	..	..	..	199	62	27	..
58		11/58	..	2	..	..	..	11	1	26	..
59		11/59	..	1	..	..	..	30	..	17	1
60		11/60	..	3	..	..	..	40	..	11	..
61		11/61	..	5	..	1	..	14	3	37	..
62		11/62	..	1	..	..	..	20	..	15	..
			Total	12	..	1	..	115	4	109	1
63		15/63	..	..	..	..	..	3	..	35	1
64		15/64	..	2	..	2	1	5	..	37	..
65		15/65	..	..	..	..	..	1	..	14	..
66		15/66	..	1	..	..	..	2	..	9	..
7		15/67	..	..	..	..	..	..	..	22	..
68		15/68	..	12	..	1	..	7	..	47	1
69		15/69	..	..	..	..	..	..	..	8	1
70		15/70	..	1	..	2	..	5	..	24	..
71		15/71	..	..	..	..	..	..	..	28	2
72		15/72	..	1	..	2	..	3	..	13	..
			Total	17	..	7	1	26	..	237	5
73		12/73	..	1	..	..	..	76	1	7	1
74		12/74	..	..	..	..	..	21	1	21	..
75		12/75	..	..	..	..	..	35	..	..	..
76		12/76	..	..	..	..	..	..	..	185	4
77		12/77	..	4	..	2	..	14	1	13	..
			Total	5	..	2	..	146	3	226	5

CENSUS ABSTRACT—*cont.*

TALUK.

WORKERS.									
VI		VII		VIII		IX		X	
Construction.		Trade and Commerce.		Transport, Storage and Communications.		Other Services.		Non-workers.	
M	F	M	F	M	F	M	F	M	F
(29)	(30)	(31)	(32)	(33)	(34)	(35)	(36)	(37)	(38)
2	..	32	1	3	..	11	4	134	226
..	..	54	2	7	..	17	..	164	266
1	..	5	1	2	..	10	..	113	240
..	..	5	..	2	..	10	2	100	185
3	..	96	4	14	..	48	6	511	917
9	..	96	6	9	..	19	1	199	386
3	..	30	..	7	..	25	3	123	247
10	..	20	..	9	..	27	1	136	246
5	..	29	3	10	1	21	6	141	252
2	..	47	3	16	..	15	4	121	210
29	..	222	12	51	1	107	15	720	1,341
4	..	76	1	18	..	62	19	293	689
8	..	29	5	9	1	25	9	140	255
..	..	40	..	13	..	48	11	171	292
2	..	19	..	8	1	30	11	92	151
3	..	61	5	12	1	64	14	208	422
4	..	29	5	14	..	19	8	140	278
..	..	31	2	11	..	45	15	151	249
16	..	100	10	7	..	51	23	205	373
..	..	91	..	9	..	29	5	179	326
1	..	42	..	15	..	35	28	214	315
38	..	518	28	116	3	408	143	1,793	3,350
2	..	25	..	5	..	21	1	123	254
2	2	29	..	..	..	14	4	96	196
1	..	..	..	..	..	..	..	24	70
1	1	18	1	3	..	11	..	182	354
..	..	9	..	4	..	6	..	116	223
6	3	81	1	12	..	52	5	541	1,097

URBAN BLOCKWISE PRIMARY

7. CUDDALORE

Serial Number.	Location Code No.	Name of Town/Ward/ Enumerator's Block No.	Area of Town in Sq. Km.	Occupied Residential Houses.	Number of House-holds.	Total Population including Institutional and Houseless Population.		
						P	M	F
(0)	(1)	(2)	(3)	(4)	(5)	(6)	(7)	(8)
	VI.	CUDDALORE (M)—*cont.*						
78		H.N.B./E.B. No. 13/78		102	127	539	250	289
79		13/79		154	181	805	397	408
80		13/80		117	117	474	244	230
81		13/81		64	106	584	289	295
82		13/82		93	98	523	265	258
83		13/83		69	76	385	194	191
		Total ..		**599**	**705**	**3,310**	**1,639**	**1,671**
84		14/84		112	134	760	399	361
85		14/85 ..		78	110	602	305	297
86		14/86		118	138	733	367	366
87		14/87		65	73	551	369	182
88		14/88		139	147	645	322	323
		Total ..		**512**	**602**	**3,291**	**1,762**	**1,529**
89		16/89		112	119	610	302	308
90		16/90		115	124	555	292	263
91		16/91		106	122	578	290	288
92		16/92		22	23	187	82	105
93		16/93		132	157	757	388	369
94		16/94		92	108	585	295	290
95		16/95		57	127	711	364	347
96		16/170		80	103	498	261	237
97		16/96		64	76	419	212	207
98		16/97		99	99	516	302	214
99		16/98		65	65	439	236	203
		Total ..		**944**	**1,123**	**5,855**	**3,024**	**2,831**
100		17/99		80	80	597	282	315
101		17/100		109	131	1,161	364	797
102		17/101		107	123	667	346	321
103		17/102		36	45	295	120	175
104		17/103		82	93	525	262	263
105		17/104		92	96	813	359	454
		Total ..		**512**	**568**	**4,058**	**1,733**	**2,325**

CENSUS ABSTRACT—*cont.*

TALUK.

Scheduled Castes.		Scheduled Tribes.		Literate and Educated Persons.		WORKERS. Total Workers (i—ix).		I Cultivators.		II Agricultural Labourers.	
M	F	M	F	M	F	M	F	M	F	M	F
(9)	(10)	(11)	(12)	(13)	(14)	(15)	(16)	(17)	(18)	(19)	(20)
..	..	..	..	98	58	124	7	5	..	..	..
196	196	..	..	189	113	218	113	7	8	73	85
240	227	..	..	10	3	145	39	5	..	98	39
..	..	..	..	174	177	122	19	9	1	..	..
..	..	..	..	160	159	130	12	13	4	23	2
..	..	..	..	166	39	82	12	10	..	..	..
436	**423**	..	..	**797**	**549**	**821**	**202**	**49**	**13**	**194**	**126**
..	..	..	..	283	195	184	7	3	..	1	..
..	..	..	..	228	152	137	9	6	..	1	2
..	..	..	..	265	153	183	25	..	..	16	5
..	..	..	..	317	73	98	19	2	..	6	7
247	249	..	..	127	98	175	52	4	..	2	3
247	**249**	..	..	**1,219**	**671**	**777**	**112**	**15**	..	**26**	**17**
..	..	..	..	157	81	149	1	17	..	81	..
277	249	..	..	195	35	167	97	1	..	102	90
10	18	..	..	143	83	150	15	4	..	2	3
..	..	..	..	65	57	43	..	3	..	..	..
..	..	..	..	244	146	211	5	5	2	13	..
..	..	..	..	196	121	152	41	5	..	..	..
334	323	..	..	152	30	203	23	..	..	142	22
242	215	..	..	51	12	166	43	..	..	75	39
..	..	..	..	166	118	93	9	8	..	..	..
..	..	..	..	186	82	162	10	2	..	..	..
..	..	..	..	165	103	112	3	6	..	1	..
863	**805**	..	..	**1,720**	**868**	**1,608**	**247**	**51**	**2**	**416**	**154**
23	24	..	..	218	83	163	16	..	..	..	..
1	4	..	..	272	668	157	52	10	..	..	..
..	..	..	..	268	183	183	24	5	..	..	..
..	..	..	..	93	124	56	14	8	..	..	..
..	..	..	..	218	188	104	31	4	..	..	..
..	..	..	..	288	391	93	65	2	1	2	..
24	**28**	..	..	**1,357**	**1,537**	**756**	**202**	**29**	**1**	**2**	..

URBAN BLOCKWISE PRIMARY

7. CUDDALORE

Serial Number.	Location Code No.	Name of Town/Ward/ Enumerator's Block No.		WORKERS							
				III Livestock, Forestry, Fishing, Hunting, Plantations, Orchards & Allied activities.		IV Mining and Quarrying.		(V) Manufacturing, Processing, Servicing and Repairs.			
								(a) Household Industry.		(b) Other than Household Industry.	
				M	F	M	F	M	F	M	F
				(21)	(22)	(23)	(24)	(25)	(26)	(27)	(28)
	VI. CUDDALORE (M)—*cont.*										
78		H.N.B./E.B. No. 13/78	..	5	..	..	..	2	..	54	2
79		13/79	..	25	1	..	..	12	..	24	5
80		13/80	..	1	..	..	..	2	..	15	..
81		13/81	..	..	..	..	..	11	..	21	3
82		13/82	..	..	..	..	..	6	..	24	..
83		13/83	..	..	..	..	..	..	..	7	..
			Total ..	31	1	..	..	33	..	135	10
84		14/84	..	2	..	..	..	4	..	46	1
85		14/85	..	1	..	..	..	1	..	54	..
86		14/86	..	..	..	..	..	..	..	54	5
87		14/87	..	3	2	..	..	2	..	24	..
88		14/88	..	20	..	..	..	..	..	63	7
			Total ..	26	2	..	..	7	..	241	13
89		16/89	.. ..	..	..	..	..	..	..	8	..
90		16/90	.. ..	3	1	..	..	..	..	4	..
91		16/91	.. ..	1	..	..	..	..	..	46	1
92		16/92	.. ..	..	..	..	..	..	..	16	..
93		16/93	.. ..	..	..	..	..	2	..	82	1
94		16/94	.. ..	3	..	..	..	30	..	38	3
95		16/95	.. ..	..	..	..	..	..	..	6	..
96		16/170	.. ..	..	..	..	..	..	..	..	..
97		16/96	.. ..	1	..	..	..	..	..	12	2
98		16/97	.. ..	4	..	..	..	..	..	26	1
99		16/98	.. ..	..	..	..	..	..	..	18	..
			Total ..	12	1	..	..	32	..	256	8
100		17/99	.. ..	..	..	..	..	..	..	3	..
101		17/100	.. ..	..	..	..	..	1	..	25	1
102		17/101	.. ..	5	..	..	..	7	..	23	..
103		17/102	.. ..	1	..	..	..	1	..	11	..
104		17/103	.. ..	..	..	..	..	..	..	16	1
105		17/104	.. ..	7	..	..	..	..	..	21	..
			Total ..	13	..	..	..	9	..	99	2

CENSUS ABSTRACT—*cont.*

TALUK.

WORKERS.									
VI Construction.		VII Trade and Commerce.		VIII Transport, Storage and Communications.		IX Other Services.		X Non-workers.	
M	F	M	F	M	F	M	F	M	F
(29)	(30)	(31)	(32)	(33)	(34)	(35)	(36)	(37)	(38)
2	..	34	3	22	1	10	1	126	282
6	..	27	2	17	3	27	9	179	295
3	..	1	..	10	..	10	..	99	191
2	1	34	3	12	..	33	11	167	276
4	..	21	3	9	..	30	3	135	246
..	..	22	1	4	..	39	11	112	179
17	**1**	**139**	**12**	**74**	**4**	**149**	**35**	**818**	**1,469**
15	..	73	..	9	1	31	5	215	354
7	..	40	2	6	..	21	5	168	288
6	..	53	3	19	6	35	6	184	341
7	4	30	6	3	..	21	..	271	163
2	1	21	23	16	3	47	15	147	271
37	**5**	**217**	**34**	**53**	**10**	**155**	**31**	**985**	**1,417**
..	..	19	..	8	..	16	1	153	307
1	1	10	3	21	..	25	2	125	166
14	..	52	7	1	..	30	4	140	273
1	..	14	..	2	..	7	..	39	105
5	..	60	..	21	..	23	2	177	364
..	..	56	36	5	..	15	2	143	249
5	1	2	..	37	..	11	..	161	324
..	..	20	2	34	..	37	2	95	194
1	..	35	1	27	..	9	6	119	198
3	..	92	5	29	..	6	4	140	204
..	..	61	2	4	..	22	1	124	200
30	**2**	**421**	**56**	**189**	**..**	**201**	**24**	**1,416**	**2,584**
1	..	42	..	4	1	113	15	119	299
3	..	39	..	25	1	54	50	207	745
11	2	68	3	24	..	40	19	163	297
1	..	11	1	6	..	17	13	64	161
5	..	18	1	13	1	48	28	158	232
2	..	12	1	13	..	34	63	266	389
23	**2**	**190**	**6**	**85**	**3**	**306**	**188**	**977**	**2,123**

URBAN BLOCKWISE PRIMARY

7. CUDDALORE

Serial Number.	Location Code No.	Name of Town/Ward/ Enumerator's Block No.	Area of Town in Sq. Km.	Occupied Residential Houses.	Number of House-holds.	Total Population including Institutional and Houseless Population.		
						P	M	F
(0)	(1)	(2)	(3)	(4)	(5)	(6)	(7)	(8)
	VI.	CUDDALORE (M)—*cont.*						
106		H.N.B./E.B. No. 18/105	..	60	81	414	198	216
107		18/106	..	68	105	481	252	229
108		18/107	..	72	94	600	321	279
109		18/108	..	89	92	500	252	248
110		18/109	..	106	132	866	475	391
		Total	..	395	504	2,861	1,498	1,363
111		19/110	..	84	130	597	297	300
112		19/111	..	44	53	247	116	131
113		19/112	..	120	173	784	410	374
114		19/113	..	145	185	1,005	505	500
		Total	..	393	541	2,633	1,328	1,305
115		20/114	..	101	111	561	292	269
116		20/115	..	80	89	523	261	262
117		20/116	..	78	103	519	246	273
118		20/117	..	31	84	411	200	211
119		20/118	..	119	164	802	406	396
		Total	..	409	551	2,816	1,405	1,411
120		21/119	..	71	77	377	187	190
121		21/120	..	111	111	529	263	266
122		21/121	..	106	133	725	369	356
123		21/122	..	68	73	378	186	192
124		21/123	..	137	144	840	420	420
		Total	..	493	538	2,849	1,425	1,424
125		22/124	..	94	118	619	322	297
126		22/125	..	128	141	662	344	318
127		22/126	..	115	121	572	312	260
128		22/127	..	105	105	607	303	304
129		22/128	..	31	37	174	92	82
130		22/129	..	144	144	725	379	346
		Total	..	617	666	3,359	1,752	1,607

CENSUS ABSTRACT—*cont.*

TALUK.

Scheduled Castes.		Scheduled Tribes.		Literate and Educated Persons.		WORKERS					
						Total Workers (i—ix).		I Cultivators.		II Agricultural Labourers.	
M	F	M	F	M	F	M	F	M	F	M	F
(9)	(10)	(11)	(12)	(13)	(14)	(15)	(16)	(17)	(18)	(19)	(20)
..	..	..	..	170	172	98	7	5	..	..	..
..	..	..	..	213	164	116	10	5	..	..	..
..	..	..	..	265	200	153	16	..	..	1	..
..	..	..	..	210	193	111	23	8	..	..	..
..	..	..	..	394	259	189	20	3	..	1	..
..	..	..	..	1,252	938	667	81	31	..	2	..
..	..	..	..	227	190	139	10	3	..	..	..
..	..	..	..	84	83	58	5	..	..	..	..
42	38	..	..	258	167	213	27	..	..	..	..
..	..	..	..	368	247	249	8	4	..	4	..
43	38	..	..	937	637	659	50	7	..	4	..
139	132	..	..	165	87	138	24	3	..	..	3
..	..	..	..	198	127	107	9	6	..	..	..
..	..	..	..	158	121	124	25	2	..	..	..
..	..	..	..	146	132	77	7	..	..	..	..
50	47	..	..	269	203	184	24	3	..	..	..
189	179	..	..	936	670	630	89	14	..	1	3
..	..	..	..	110	75	87	2	2	..	..	..
..	..	..	..	148	66	122	34	1	..	..	..
..	..	..	..	280	177	166	14	12	..	1	..
..	..	..	..	97	57	87	3	4	..	2	..
135	127	..	..	301	211	178	33	14	1	6	14
135	127	..	..	942	584	640	86	32	1	9	14
..	..	..	..	235	145	111	4	5	..	8	..
5	4	..	..	229	125	145	16	2	..	6	..
21	20	..	..	127	88	116	11	13	..	17	1
..	..	..	..	206	82	141	9	22	1	12	1
..	..	..	..	66	43	42	..	8	..	4	..
44	36	..	..	256	156	170	9	..	..	32	..
70	59	..	..	1,189	639	725	49	50	1	79	1

URBAN BLOCKWISE PRIMARY

7. CUDDALORE

Serial Number.	Location Code No.	Name of Town/Ward/ Enumerator's Block No.			WORKERS. III Livestock, Forestry, Fishing, Hunting, Plantations, Orchards and Allied activities.		IV Mining and Quarrying.		(V) Manufacturing, Processing, Servicing and Repairs. (a) Household Industry.		(b) Other than Household Industry.	
					M	F	M	F	M	F	M	F
					(21)	(22)	(23)	(24)	(25)	(26)	(27)	(28)
	VI.	CUDDALORE (M)—*cont.*										
106		H.N.B./E.B. No. 18/105	..	..	..	..	1	..	..	..	5	..
107		18/106	..	..	..	..	..	..	..	..	3	..
108		18/107	..	..	3	..	..	..	1	2	9	..
109		18/108	..	..	1	..	..	..	..	..	12	..
110		18/109	..	..	1	..	..	..	..	..	24	1
			Total	..	5	..	1	..	1	2	53	1
111		19/110	..	..	..	..	1	..	..	..	11	..
112		19/111	..	..	2	..	..	..	1	..	7	..
113		19/112	..	..	..	..	..	..	26	..	15	..
114		19/113	..	..	6	..	..	..	39	..	30	..
			Total	..	8	..	1	..	66	..	63	..
115		20/114	..	..	4	..	..	..	..	..	18	..
116		20/115	..	..	..	..	..	..	5	..	21	..
117		20/116	..	..	1	..	1	..	..	..	10	1
118		20/117	..	..	1	..	..	..	..	..	3	..
119		20/118	..	..	1	..	..	..	1	..	9	..
			Total	..	7	..	1	..	6	..	61	1
120		21/119	..	..	..	..	..	..	8	..	2	..
121		21/120	..	..	2	2	..	..	1	..	14	1
122		21/121	..	..	..	..	..	..	..	2	20	1
123		21/122	..	..	..	1	..	..	..	..	3	..
124		21/123	..	..	2	..	..	..	..	..	12	2
			Total	..	4	3	..	..	9	2	51	4
125		22/124	..	..	..	..	..	..	1	..	10	..
126		22/125	..	..	2	..	..	..	..	..	21	..
127		22/126	..	..	6	..	..	..	..	..	8	..
128		22/127	..	..	5	..	..	..	..	..	35	1
129		22/128	..	..	..	..	..	..	..	..	9	..
130		22/129	..	..	4	..	..	..	..	..	17	..
			Total	..	17	..	..	..	1	..	100	1

CENSUS ABSTRACT—*cont.*

TALUK.

WORKERS.									
VI		VII		VIII		IX		X	
Construction.		Trade and Commerce.		Transport, Storage and Communications.		Other Services.		Non-workers.	
M	F	M	F	M	F	M	F	M	F
(29)	(30)	(31)	(32)	(33)	(34)	(35)	(36)	(37)	(38)
1	..	45	2	14	..	27	5	100	217
1	..	42	2	6	..	59	8	136	217
15	..	35	1	21	..	68	13	168	263
1	..	18	..	10	..	51	28	141	220
16	1	55	2	16	..	73	16	286	371
34	1	195	7	67	..	278	70	831	1,282
8	1	51	2	12	..	53	7	158	290
4	..	23	2	7	..	14	3	58	126
25	2	61	2	26	..	60	23	197	347
39	..	57	3	31	..	39	5	256	492
76	3	192	9	76	..	166	38	669	1,255
7	4	28	6	39	..	39	11	154	245
18	..	21	1	12	..	24	8	154	253
23	1	43	3	23	..	21	20	122	248
8	..	20	..	9	1	36	6	123	204
16	4	39	6	48	..	66	14	222	372
72	9	151	16	131	1	186	59	775	1,322
8	..	33	1	8	..	26	1	100	188
38	1	24	9	20	..	22	21	141	232
25	1	31	6	17	..	61	4	203	342
36	..	7	..	10	..	25	2	99	189
42	2	28	..	14	..	60	14	242	387
149	4	123	16	69	..	194	42	785	1,333
2	..	23	..	17	..	45	4	211	293
5	2	31	5	22	2	56	7	199	302
5	..	15	6	10	..	42	4	196	249
10	..	12	6	18	..	27	..	162	295
4	..	10	..	3	..	4	..	50	82
6	..	33	4	6	..	72	5	209	337
32	..	124	21	76	2	246	20	1,027	1,558

URBAN BLOCKWISE PRIMARY

7. CUDDALORE

Serial Number.	Location Code No.	Name of Town/Wards/ Enumerator's Block No.	Area of Town in Sq. Km.	Occupied Residential Houses.	Number of House-holds.	Total Population including Institutional and Houseless Population.		
						P	M	F
(0)	(1)	(2)	(3)	(4)	(5)	(6)	(7)	(8)
	VI. CUDDALORE (M)—*cont.*							
131	H.N.B./E.B.No.	23/130		46	46	282	137	145
132		23/131		265	294	1,647	827	820
133		23/132		155	156	796	436	360
		Total		466	496	2,725	1,400	1,325
134		24/133		118	128	662	339	323
135		24/134		109	123	616	342	274
136		24/135		180	180	687	251	336
137		24/136		97	98	519	279	240
138		24/137		72	72	411	190	221
139		24/138		98	108	554	287	267
140		24/139		10	10	773	741	32
141		24/140		234	240	928	526	402
		Total		918	959	5,150	3,055	2,095
142		25/141		106	141	890	361	529
143		25/142		55	79	543	304	239
144		25/143		108	149	869	448	421
145		25/144		124	161	944	488	456
146		25/145		36	42	316	145	171
147		25/146		22	26	158	80	78
148		25/147		73	81	448	201	247
149		25/148		98	110	587	307	280
150		25/149		84	95	511	250	261
151		25/150		102	119	646	319	327
152		25/151		31	32	203	101	102
153		25/152		53	72	363	180	183
154		25/153		57	98	508	240	268
		Total		949	1,205	6,986	3,424	3,562
155		26/154		199	253	1,331	694	637
156		26/155		99	110	566	299	267
157		26/156		149	169	775	386	389
158		26/157		72	104	545	280	265
		Total		519	636	3,217	1,659	1,558

CENSUS ABSTRACT—*contd.*

TALUK.

Scheduled Castes		Scheduled Tribes		Literate and Educated Persons		WORKERS					
						Total Workers (i—ix)		I Cultivators		II Agricultural Labourers	
M	F	M	F	M	F	M	F	M	F	M	F
(9)	(10)	(11)	(12)	(13)	(14)	(15)	(16)	(17)	(18)	(19)	(20)
80	84	..	..	97	33	76	6	..	..	47	3
..	..	..	..	186	95	72	1	..	..	2	..
..	..	..	..	97	31	246	3	..	..	..	..
80	84	..	..	380	181	792	9	..	..	48	1
..	..	..	..	254	161	125	1	3	..	3	..
..	..	..	..	203	88	176	..	6	..	46	..
..	..	..	..	290	184	190	3	..	..	..	..
..	..	..	..	238	156	109	..	..	..	..	..
..	..	..	..	155	111	74	2	..	..	1	..
..	..	..	..	163	104	133	6	1	..	..	..
..	..	..	..	736	23	48	5	1	..	1	..
93	7	..	..	441	247	185	17	18	..	..	..
93	17	..	..	2,480	1,074	1,040	34	29	..	51	..
..	5	..	..	283	415	158	35	8	..	1	..
..	..	..	..	253	151	151	12	16	..	..	..
..	..	..	..	399	331	211	8	9	..	..	..
..	..	..	..	383	301	200	17	10	..	2	..
2	20	..	..	105	111	60	5	1	..	..	..
..	..	..	..	61	50	28	..	1	..	..	..
..	..	..	..	142	124	86	8	2	..	..	..
..	..	..	..	217	124	93	2	2	..	10	..
3	4	..	..	194	136	118	9	15	..	..	..
..	..	..	..	273	211	125	8	6	..	..	..
..	..	..	..	74	57	43	..	2	..	..	..
..	..	..	..	145	120	72	3	5	..	..	..
..	..	..	..	197	189	92	5	8	..	..	..
5	29	..	..	2,726	2,320	1,437	112	85	..	13	..
327	354	..	..	439	254	283	12	15	1	12	2
271	227	..	..	159	47	132	59	..	..	16	45
..	..	..	..	244	146	170	11	7	..	7	..
..	..	..	..	209	164	100	11	3	..	..	..
598	551	..	..	1,044	611	685	93	25	1	35	47

URBAN BLOCKWISE PRIMARY

7. CUDDALORE

Serial Number.	Location Code No.	Name of Town/Ward/ Enumerator's Block No.	WORKERS. III Livestock, Forestry, Fishing, Hunting, Plantations, Orchards and Allied activities.		IV Mining and Quarrying		(V) Manufacturing, Processing, Servicing and Repairs (a) Household Industry.		(b) Other than Household Industry	
			M	F	M	F	M	F	M	F
		VI. CUDDALORE (M)—*cont.*	(21)	(22)	(23)	(24)	(25)	(26)	(27)	(28)
131	H.N.B./E.B. No.	23/130	4	..	..	..	..	..	4	..
132		23/131	422	..	..	..	..	..	14	..
133		23/132	243	..	..	..	..	..	..	..
		Total	669	..	..	..	..	..	18	..
134		24/133	3	..	..	..	1	..	4	..
135		24/134	8	..	..	..	1	..	1	..
136		24/135	..	..	..	..	..	..	..	..
137		24/136	..	..	..	..	..	..	..	..
138		24/137	..	..	..	..	..	..	2	..
139		24/138	6	..	..	..	2	..	34	3
140		24/139	..	..	..	..	..	..	..	..
141		24/140	..	..	1	1	..	..	23	..
		Total	17	..	1	1	4	..	64	3
142		25/141	..	..	..	..	1	..	6	..
143		25/142	..	..	1	..	..	..	18	.
144		25/143	..	..	1	..	..	..	23	..
145		25/144	5	..	1	..	..	..	11	..
146		25/145	..	..	..	..	2	..	20	..
147		25/146	..	..	..	..	1	..	2	..
148		25/147	1	..	..	..	..	..	11	..
149		25/148	..	..	..	..	4	..	17	..
150		25/149	1	1	..	..	..	..	10	.
151		25/150	2	..	..	..	..	..	11	..
152		25/151	..	..	..	..	..	..	3	..
153		25/152	..	..	..	..	..	..	3	..
154		25/153	..	..	..	..	..	..	2	..
		Total	9	1	3	..	8	..	132	..
155		26/154	4	..	..	5	..	..	27	..
156		26/155	6	2	..	..	..	..	5	..
157		26/156	..	..	..	..	10	..	22	..
158		26/157	1	..	1	..	..	..	8	1
		Total	11	2	1	5	10	..	62	1

CENSUS ABSTRACT—*cont.*

TALUK.

WORKERS									
VI		VII		VIII		IX		X	
Construction.		Trade and Commerce.		Transport, Storage and Communications.		Other Services.		Non-workers.	
M	F	M	F	M	F	M	F	M	F
(29)	(30)	(31)	(32)	(33)	(34)	(35)	(36)	(37)	(38)
5	..	2	1	1	..	13	1	61	140
1	..	10	..	4	..	17	1	355	819
..	..	3	3	..	..	..	..	190	357
8	..	15	4	5	..	30	2	606	1,316
13	..	33	..	14	..	51	1	214	322
7	..	24	..	8	..	75	..	166	274
..	..	1	..	..	..	189	3	161	333
1	..	1	..	2	..	105	..	170	240
..	..	3	1	7	..	61	1	116	210
	..	29	..	7	..	48	3	164	261
..	..	7	..	..	..	39	5	693	27
4	..	37	6	24	..	78	10	341	385
31	..	135	7	62	..	646	23	2,015	2,061
1	..	50	4	13	..	78	31	203	494
1	..	45	3	6	..	69	9	153	227
3	..	49	..	26	1	100	7	237	413
7	..	25	1	40	..	99	16	288	439
1	..	16	1	5	1	15	3	85	166
..	..	12	..	2	..	9	..	52	78
2	..	26	..	7	..	37	8	115	239
2	..	25	..	3	..	30	2	214	278
..	..	28	1	10	1	54	6	132	252
..	..	31	..	17	..	58	8	194	319
2	..	17	..	2	..	17	..	58	102
..	..	18	1	12	..	34	2	108	180
2	..	17	..	19	1	44	4	148	263
23	..	358	11	162	4	644	96	1,987	3,450
31	..	34	..	44	1	116	3	411	625
29	6	8	3	29	..	39	3	167	208
13	..	34	3	15	..	62	8	216	378
1	..	22	1	15	..	49	9	186	254
74	6	98	7	103	1	266	23	974	1,465

URBAN BLOCKWISE PRIMARY

7. CUDDALORE

Serial Number.	Location Code No.	Name of Town/Ward/ Enumerator's Block No.	Area of Town in Sq. Km.	Occupied Residential Houses.	Number of House-holds.	Total Population including Institutional and Houseless Population.		
						P	M	F
(0)	(1)	(2)	(3)	(4)	(5)	(6)	(7)	(8)
		VI. CUDDALORE (M)—*cont.*						
159	H.N.B./E.B.No.27/158	.. ..	..	117	122	690	342	348
160	27/159	.. ..	..	132	150	702	350	352
161	27/160	.. ..	..	52	59	316	154	162
162	27/161	.. ..	..	156	168	741	401	340
163	27/162	.. ..	..	132	146	769	412	357
164	27/163	.. ..	..	117	128	663	336	327
		Total	..	706	773	3,881	1,995	1,886
165	28/164	.. ..	..	168	194	1,020	522	498
166	28/165	.. ..	..	139	147	715	340	375
167	28/166	.. ..	..	176	185	902	245	247
168	28/167	.. ..	..	89	96	679	452	227
169	28/168	.. ..	..	115	136	798	409	384
		Total	..	687	758	4,109	2,178	1,931
170	2/169	.. ..	..	97	99	470	254	216
171	2/171	.. ..	..	..	..	39	39	..
		(Part) Total	..	97	99	509	293	216
		Town Total	27·79	16,172	18,867	101,335	51,290	50,045

CENSUS ABSTRACT—*cont.*

TALUK.

Scheduled Castes.		Scheduled Tribes.		Literate and Educated Persons.		WORKERS. Total Workers (i—ix).		I Cultivators.		II Agricultural Labourers.	
M	F	M	F	M	F	M	F	M	F	M	F
(9)	(10)	(11)	(12)	(13)	(14)	(15)	(16)	(17)	(18)	(19)	(20)
11	9	..	..	199	96	164	39	29	1	31	15
17	15	..	..	209	97	183	51	10	6	26	..
..	..	..	..	113	63	63	4	1	..	12	..
18	17	..	..	183	57	225	92	8	..	8	12
17	7	..	..	314	171	169	12	33	..	7	..
..	..	..	..	227	144	148	17	7	..	1	..
63	48	..	..	1,245	628	952	215	88	7	85	27
..	..	..	..	398	270	238	13	10	..	2	..
2	2	..	..	231	173	152	13	9	..	5	
13	10	..	..	285	175	203	19	8	..	..	..
81	54	..	..	315	76	99	17	..	..	1	..
131	127	..	..	235	111	186	17	1	..	..	..
227	191	..	..	1,464	805	878	79	28	..	8	..
112	91	..	..	130	42	137	13	10	..	2	6
..	..	..	..	39	..	39	..	..	..	..	..
112	91	..	..	169	42	176	13	10	..	2	3
5,408	5,171	9	13	32,498	21,506	23,773	3,145	868	33	1,980	957

URBAN BLOCKWISE PRIMARY

7. CUDDALORE

Serial Number.	Location Code No.	Name of Town/Ward/ Enumerator's Block No.	WORKERS. III Livestock, Forestry, Fishing, Hunting, Plantations, Orchards and Allied activities.		IV Mining and Quarrying.		(V) Manufacturing, Processing, Servicing and Repairs. (a) Household Industry.		(b) Other than Household Industry.	
			M	F	M	F	M	F	M	F
		VI. CUDDALORE (M)—*cont.*	(21)	(22)	(23)	(24)	(25)	(26)	(27)	(28)
159	H.N.B./E.B.No.27/158	.. ..	7	..		..	12	8	30	9
160	27/159	.. ..	2	...	...	..	4	..	47	31
161	27/160	.. ..	3	..	..	..	5	..	5	..
162	27/161	.. ..	2	...	..	..	6	2	76	47
163	27/162	.. ..	—	1	..	..	..	..	22	1
164	27/163	.. ..	1	...	..	..	..	..	22	1
		Total	15	1	..	..	27	10	202	89
165	28/164	.. ..	1	..	..	..	2	..	52	1
166	28/165	.. ..	1	..	..	..	..	..	20	:
167	28/166	.. ..	—	..	..	..	..	..	50	..
168	28/167	.. ..	1	2	..	..	..	2	11	..
169	28/168	.. ..	18	2	..	..	70	..	24	..
		Total	21	4	..	..	72	2	157	1
170	2/169	.. ..	—	—	..	..	..	..	101	6
171	2/171	.. .. — —	—	—	—	—	—	—	—	—
		H[(Part) Total ..	—	—	—	—	...	..	101	6
		Town Total ..	583	27	34	7	1,013	154	3,656	286

CENSUS ABSTRACT—*cont.*

TALUK.

WORKERS.									
VI Construction.		VII Trade and Commerce.		VIII Transport, Storage and Communications.		IX Other Services.		X Non-workers.	
M	F	M	F	M	F	M	F	M	F
(29)	(30)	(31)	(32)	(33)	(34)	(35)	(36)	(37)	(38)
4	..	22	5	8	..	21	1	178	309
9	3	16	2	20	..	49	9	167	301
1	..	8	..	8	..	20	4	91	158
23	8	32	9	21	..	49	14	176	248
21	..	20	1	10	..	56	9	243	345
12	..	13	..	36	1	56	15	188	310
70	**11**	**111**	**17**	**103**	**1**	**251**	**52**	**1,043**	**1,671**
14	2	53	3	24	..	80	7	284	485
7	1	38	3	27	1	45	8	188	362
8	..	44	9	35	1	58	9	252	428
6	..	23	1	21	..	36	12	353	210
2	..	28	12	9	..	34	3	223	367
37	**3**	**186**	**28**	**116**	**2**	**253**	**39**	**1,300**	**1,852**
1	1	4	..	12	..	7	..	117	203
..	..	..	..	39	..	..	..	..	..
1	**1**	**4**	..	**51**	..	**7**	..	**117**	**203**
961	**65**	**4,884**	**432**	**3,274**	**46**	**5,520**	**1,108**	**27,517**	**46,900**

URBAN BLOCKWISE PRIMARY

7. CUDDALORE

Serial Number.	Location Code No.	Name of Town/Ward/ Enumerator's Block No.	Area of Town in Sq. Km.	Occupied Residential Houses.	No. of House-holds.	Total Population including Institutional and Houseless Population.		
						P	M	F
(0)	(1)	(2)	(3)	(4)	(5)	(6)	7)	(8)
		VII. NELLIKKUPPAM (M)						
1	H.N.B./E.B. No.	1/1	..	96	98	527	261	266
2		1/2	..	126	126	564	279	285
3		1/3	..	134	143	743	386	357
		(Part) Total ..	..	356	367	1,834	926	908
4		2/4 (Part) Total ..	..	49	49	279	148	131
5		3/64	..	61	67	338	170	168
6		3/5	..	122	129	723	356	367
		(Part) Total ..	..	183	196	1,061	526	535
7		1/6 (Part) Total ..	..	91	97	512	251	261
8		2/65	..	38	38	186	96	90
9		2/7	..	114	118	656	316	340
		(Part) Total ..	..	152	156	842	412	430
10		1/8 (Part) Total ..	..	159	161	785	383	402
11		2/9 (Part) Total ..	..	113	137	720	354	366
12		2/10	..	113	123	725	357	368
13		2/11		84	85	470	247	223
		(Part) Total ..		197	208	1,195	604	591
14		3/12	..	115	117	538	276	262
15		3/13	..	91	91	476	242	234
		(Part) Total ..	..	206	208	1,014	518	496
16		3/14 (Part) Total ..	..	116	123	690	332	358
17		4/15	..	45	48	272	142	130
18		4/16	..	109	156	866	419	447
19		4/17	..	69	81	427	216	211
20		4/18	..	115	127	614	306	308
21		4/19	..	115	134	753	387	366
		(Part) Total ..	..	453	546	2,932	1,470	1,462

CENSUS ABSTRACT—*cont.*

TALUK.

Scheduled Castes.		Scheduled Tribes.		Literate and Educated Persons.		WORKERS.					
						Total Workers (i—ix).		I Cultivators.		II Agricultural Labourers.	
M	F	M	F	M	F	M	F	M	F	M	F
(9)	(10)	(11)	(12)	(13)	(14)	(15)	(16)	(17)	(18)	(19)	(20)
..	..	..	..	155	125	124	..	41	..	33	..
..	..	..	..	180	81	152	5	43	..	70	2
..	..	..	..	195	61	206	36	6	2	92	27
..	..	..	..	530	267	482	41	90	2	195	29
148	131	..	..	45	10	75	1	3	..	52	..
..	..	..	..	69	5	104	4	20	..	72	1
14	17	..	..	115	41	200	3	114	..	76	2
14	17	..	..	184	46	304	7	134	..	148	3
..	..	..	..	100	34	133	25	62	..	22	16
96	90	..	..	23	7	44	10	3	..	25	6
302	320	..	..	135	38	179	50	22	8	72	32
398	410	..	..	158	45	223	60	25	8	97	38
256	281	..	..	111	44	213	93	20	1	156	91
..	..	..	..	276	208	161	7	10	..	8	..
..	..	..	..	240	158	150	4	1	..	27	..
..	..	..	..	160	90	101	4	4	..	12	..
..	..	..	..	400	248	251	8	5	..	39	..
235	219	..	..	97	38	156	13	1	..	128	11
239	228	..	..	73	26	132	43	..	..	85	36
474	447	..	..	170	64	288	56	1	..	213	47
175	195	..	..	141	78	156	6	..	..	8	..
3	3	..	..	96	47	63	1	1	..	..	..
2	2	..	..	260	176	202	13	10	..	36	..
	..	..	..	139	88	108	7	..	..	4	..
.	..	..	..	177	112	126	4	1	..	..	..
..	..	..	..	207	71	172	3	2	..	2	..
5	5	..	..	879	494	671	28	14	..	42	..

URBAN BLOCKWISE PRIMARY

7. CUDDALORE

Serial Number.	Location Code No.	Name of Town/Ward/ Enumerators Block No.	WORKERS							
			III Livestock, Forestry, Fishing, Hunting, Plantations, Orchards and Allied activities.		IV Mining and Quarrying.		(V) Manufactur ng, Processing, Servicing and Repairs			
							(a) Household Industry.		(b) Other than Household Industry.	
			M	F	M	F	M	F	M	F
			(21)	(22)	(23)	(24)	(25)	(26)	(27)	(28)
		VII. NELLIKKUPPAM (M)—*cont.*								
1	H.N.B./E.B.No.	1/1	..	..	..	..	1	..	15	..
2		1/2	..	1	1	..	1	1	19	..
3		1/3	..	1	..	..	..	..	31	..
		(Part) Total	..	2	1	..	2	1	65	..
4		2/4 (Part) Total	..	..	..	..	..	..	17	..
5		3/64	..	..	..	..	6	..	1	..
6		3/5	..	..	..	..	..	..	5	..
		(Part) ToIal	..	..	..	..	6	..	6	..
7		1/6 (Part) Total	..	9	4	..	..	..	21	..
8		2/65	..	5	1	..	..	..	7	..
9		2/7	..	53	3	..	..	..	25	..
		(Part) Total	..	58	4	..	..	..	32	..
10		1/8 (Part) Total	..	..	..	..	14	..	6	..
11		2/9 (Part) Total	..	1	..	..	..	..	66	1
12		2/10	..	6	..	..	2	..	49	..
13		2/11	..	9	..	..	..	..	39	..
		(Part) Total	..	15	..	..	2	..	88	..
14		3/12	..	..	..	..	1	1	11	..
15		3/13	..	23	5	..	..	..	12	..
		(Part) Total	..	23	5	..	1	1	23	..
16		3/14 (Part) Total	..	77	..	..	..	..	25	..
17		4/15	..	3	..	..	..	..	33	..
18		4/16	..	9	..	..	..	..	58	4
19		4/17	..	2	..	..	7	..	41	..
20		4/18	..	5	..	..	4	..	75	..
21		4/19	..	48	..	..	8	..	34	..
		(Part) Total	..	67	..	..	19	..	241	4

CENSUS ABSTRACT—*cont.*

TALUK.

WORKERS									
VI Construction.		VII Trade and Commerce.		VIII Transport, Storage and Communications.		IX Other Services.		X Non-workers.	
M	F	M	F	M	F	M	F	M	F
(29)	(30)	(31)	(32)	(33)	(34)	(35)	(36)	(37)	(38)
2	..	4	..	14	..	14	..	137	266
..	..	6	..	3	..	9	1	127	280
11	..	14	..	19	..	32	7	180	321
13	..	24	..	36	..	55	8	444	867
..	..	..	..	1	..	2	1	73	130
..	..	..	1	..	..	5	2	66	164
..	..	..	1	..	..	5	..	156	364
..	..	..	2	..	..	10	2	222	528
1	..	1	3	7	1	10	1	118	236
..	..	..	2	..	..	4	1	52	80
..	..	4	2	..	..	3	..	137	290
..	..	4	4	..	..	7	1	189	370
..	..	1	..	1	..	15	1	170	309
4	..	33	2	10	..	29	4	193	359
9	..	23	2	7	..	26	2	207	364
9	..	8	2	8	..	12	2	146	219
18	..	31	4	15	..	38	4	353	583
..	..	9	1	2	..	4	..	120	249
2	..	..	..	..	..	10	2	110	191
2	..	9	1	2	..	14	2	230	440
..	..	25	1	2	..	19	5	176	352
..	..	9	..	6	..	11	1	79	129
3	..	74	4	1	..	11	5	217	434
1	..	26	..	4	..	23	7	108	204
5	..	23	2	8	..	5	2	180	304
3	..	56	2	12	..	7	1	215	363
12	..	188	8	31	..	57	16	799	1,434

URBAN BLOCKWISE PRIMARY

7. CUDDALORE

Serial Number.	Location Code No.	Name of Town/Ward/ Enumerators Block No.	Area of Town in Sq. Km.	Occupied Residential Houses.	Number of House-holds.	Total Population including Institutional and Houseless Population.		
						P	M	F
(0)	(1)	(2)	(3)	(4)	(5)	(6)	(7)	(8)
		VII. NELLIKKUPPAM (M)—*cont.*						
22	H.N.B./E.B. No.	5/20	..	119	141	751	364	387
23		5/21	..	108	132	695	338	357
24		5/22	..	75	97	522	281	241
		Total ..	..	**302**	**370**	**1,968**	**983**	**985**
25		6/23	..	88	115	655	330	325
26		6/24	..	97	119	582	286	296
27		6/25	..	85	97	526	263	263
		Total ..	..	**270**	**331**	**1,763**	**879**	**884**
28		7/26	..	86	106	586	298	288
29		7/27	..	106	113	516	258	258
30		7/28	..	119	123	586	297	289
31		7/29	..	133	140	705	371	334
		Total ..	..	**444**	**482**	**2,393**	**1,224**	**1,169**
32		8/30	..	34	44	202	113	89
33		8/31	..	120	122	640	328	312
34		8/32	..	114	120	713	371	342
		Total ..	..	**268**	**286**	**1,555**	**812**	**743**
35		9/33	..	58	77	744	370	374
36		9/34	..	47	98	500	253	247
37		9/35	..	64	82	488	253	235
		Total ..	..	**169**	**257**	**1,732**	**876**	**856**
38		1/36 (Part) Total ..	..	**47**	**49**	**284**	**136**	**148**
39		2/37	..	107	108	538	270	268
40		2/38	..	145	150	730	374	356
		(part) Total ..	..	**252**	**258**	**1,268**	**644**	**624**
41		3/39 (Part) Total ..	..	**116**	**116**	**569**	**284**	**285**
42		4/40	..	93	94	461	227	234
43		4/41	..	88	93	507	267	240
44		4/42	..	82	83	464	233	231
		Total ..	..	**263**	**270**	**1,482**	**727**	**705**

CENSUS ABSTRACT—*cont.*

TALUK.

Scheduled Castes		Scheduled Tribes.		Literate and Educated Persons		WORKERS: Total Workers (i—ix)		WORKERS: I Cultivators		WORKERS: II Agricultural Labourers	
M	F	M	F	M	F	M	F	M	F	M	F
(9)	(10)	(11)	(12)	(13)	(14)	(15)	(16)	(17)	(18)	(19)	(20)
..	..	..	..	266	220	171	4	31	..	4	..
13	16	..	..	273	216	134	3	17	..	3	..
..	..	..	..	214	157	138	7	9	..	..	..
13	16	..	..	753	593	443	14	57	..	7	..
..	1	..	..	242	167	139	12	3	..	..	..
..	..	..	..	194	140	109	20	1	..	..	..
4	4	..	..	203	163	125	30	4	..	..	..
4	5	..	..	639	470	373	62	8	..	..	..
2	1	..	..	191	99	138	19	8	2	1	..
175	171	..	..	113	28	153	37	7	..	98	35
146	129	..	..	75	21	168	68	..	..	111	67
371	334	..	..	42	14	204	1	..	..	182	1
694	635	..	..	421	162	663	125	15	2	392	103
..	..	..	..	82	38	53	3	1	..	..	..
5	3	..	..	211	103	145	4	4	..	2	..
7	7	..	..	272	200	157	8	..	..	1	..
12	10	..	..	565	341	355	5	5	..	3	..
..	..	..	..	250	112	162	..	67	..	3	..
..	..	..	..	155	58	132	1	8	..	1	..
..	..	..	..	123	48	119	4	7	1	13	..
..	..	..	..	528	218	413	5	82	1	17	..
..	..	..	..	76	48	67	3	7	..	33	1
..	..	..	..	125	59	130	..	..	..	74	..
2	3	..	..	210	117	203	29	1	..	58	23
2	3	..	..	385	176	333	29	1	..	132	23
259	262	..	..	101	43	117	2	..	..	38	..
227	234	..	..	70	17	115	67	2	1	87	60
260	235	..	..	75	26	133	27	..	..	114	27
232	229	..	..	33	1	123	59	..	..	104	59
719	698	..	..	178	44	376	153	2	1	305	146

URBAN BLOCKWISE PRIMARY

7. CUDDALORE

Serial Number.	Location Code No.	Name of Town/Ward/ Enumerators Block No.	WORKERS. III Livestock, Forestry, Fishing, Hunting, Plantations, Orchards and Allied activities. M	III F	IV Mining and Quarrying. M	IV F	(V) Manufacturing, Processing, Servicing and Repairs. (a) Household Industry. M	(a) F	(b) Other than Household Industry. M	(b)
			(21)	(22)	(23)	(24)	(25)	(26)	(27)	(28)
	VII. NELLIKKUPPAM (M)—*cont.*									
22	H.N.B./E.B. No. 5/20	.. ..	3	..	..	..	2	..	52	..
23		5/21	1	..	..	..	..	..	53	..
24		5/22	1	..	..	..	15	..	48	..
		Total ..	5	..	..	..	17	..	153	..
25		6/23	20	..	..	..	6	..	63	..
26		6/24	2	..	..	..	..	..	54	..
27		6/25	4	..	..	..	1	1	32	..
		Total ..	26	..	..	..	7	1	149	..
28		7/26	3	..	..	..	1	..	62	..
29		7/27	5	..	..	..	..	..	29	..
30		7/28	4	..	..	..	..	..	36	..
31		7/29	..	..	..	..	..	..	16	..
		Total ..	12	..	..	..	1	..	143	..
32		8/30	..	..	..	..	..	..	12	..
		8/31	13	..	..	..	..	..	72	1
		8/32	10	..	..	..	..	..	102	..
		Total ..	23	..	..	..	..	..	186	1
35		9/33	21	..	..	..	..	..	13	..
36		9/34	26	..	1	..	3	..	8	..
37		9/35	..	..	..	..	4	..	18	..
		Total ..	47	..	1	..	7	..	39	..
38		1/36 (Part) Total	..	..	..	..	..	..	18	..
39		2/37	..	..	..	..	5	..	31	..
40		2/38	2	..	..	..	10	1	96	..
		(Part) Total ..	2	..	..	..	15	1	127	..
41		3/39 (Part) Total	..	..	..	..	38	..	..	..
42		4/40	6	3	..	..	..	..	8	..
43		4/41	..	..	..	..	..	..	19	..
44		4/42	..	..	..	..	..	..	14	..
		Total ..	6	3	..	..	..	..	41	..

CENSUS ABSTRACT—*cont.*

TALUK.

WORKERS.									
VI Construction.		VII Trade and Commerce.		VIII Transport, Storage and Communications.		IX Other Services.		X Non-workers.	
M	F	M	F	M	F	M	F	M	F
(29)	(30)	(31)	(32)	(33)	(34)	(35)	(36)	(37)	(38)
..	..	51	..	3	..	25	4	193	333
2	..	21	..	21	..	16	3	204	354
..	..	45	..	4	..	16	7	143	234
2	..	117	..	28	..	57	14	540	971
1	..	28	4	7	1	11	7	191	318
5	..	17	4	5	..	25	16	177	276
1	..	43	1	3	..	37	28	138	233
7	..	88	9	15	1	73	51	506	822
3	..	35	7	4	..	21	10	160	269
2	..	2	2	4	..	6	..	105	221
3	..	10	..	..	..	4	1	129	221
..	..	..	..	..	..	6	..	167	333
8	..	47	9	8	..	37	11	561	1,044
..	..	22	1	10	..	8	2	60	86
3	..	27	..	12	..	12	3	183	308
..	..	16	..	1	..	27	8	214	334
3	..	65	1	23	..	47	13	457	728
..	..	47	..	1	..	10	..	208	374
1	..	72	..	6	..	6	1	121	246
..	..	56	1	12	..	9	2	134	231
1	..	175	1	19	..	25	3	463	851
1	..	2	..	2	..	4	2	69	145
..	..	9	..	5	..	6	..	140	268
1	..	17	..	7	..	11	5	171	327
1	..	26	..	12	..	17	5	311	595
..	..	5	..	6	..	30	2	167	283
1	..	1	1	3	..	7		112	167
..	..	..	..	..	..	5	..	129	213
..	..	..	..	2	..	3	..	110	172
1	..	1	1	5	..	15	2	351	552

URBAN BLOCKWISE PRIMARY

7. CUDDALORE

Serial Number.	Location Code No.	Name of Town/Ward/ Enumerator's Block No.	Area of Town in Sq. Km.	Occupied Residential Houses.	Number of Households.	Total Population including Institutional and Houseless Population.		
						P	M	F
(0)	(1)	(2)	(3)	(4)	(5)	(6)	(7)	(8)
	VII.	NELLIKKUPPAM (M)—*cont.*						
45	H.N.B./E.B. No.	1/43	—	105	112	627	333	294
46		1/44 .. —	—	44	55	296	153	143
		(Part) Total ..	—	149	167	923	486	437
47		2/66 .. — .. —	—	36	43	220	116	104
48		2/45	—	120	120	633	326	307
		(Part) Total ..	..	156	163	853	442	411
49		12/46 .. — .. —	—	119	145	789	424	365
50		12/47	..	109	119	674	335	339
		Total ..	..	228	264	1,463	759	704
51		14/48	..	127	140	780	381	399
52		14/49	..	86	86	501	254	247
		Total ..	..	213	226	1,281	635	646
53		15/50	..	43	45	231	131	100
54		15/51	..	80	80	407	199	208
55		15/52	..	88	89	474	244	230
		Total ..	..	211	214	1,112	574	538
56		9/53 Total ..	..	74	80	431	218	213
57		10/54 .. (Part) Total ..	..	67	116	700	358	342
58		11/55	..	54	79	431	208	223
59		11/56	..	88	132	779	390	389
		Total ..	..	142	211	1,210	598	612
60		13/57 —	..	100	128	779	397	382
61		13/58 .. —	..	104	108	715	394	321
		Total ..	..	204	236	1,494	791	703
62		15/59 — (Part) Total —	—	130	137	697	336	361
63		1/60	..	108	121	645	332	313
64		1/61	..	117	119	617	319	298
65		1/62	..	113	125	703	348	355
		Total ..	—	338	365	1,965	999	966
66		10/63 .. (Part) Total ..	..	94	116	681	362	319
		Town Total ..	21·49	6,212	6,962	37,638	19,047	18,591

CENSUS ABSTRACT—*cont.*

TALUK.

Scheduled Castes.		Scheduled Tribes.		Literates and Educated Person.		WORKERS. Total Workers (i—ix).		I Cultivators.		II Agricultural Labourers.	
M	F	M	F	M	F	M	F	M	F	M	F
(9)	(10)	(11)	(12)	(13)	(14)	(15)	(16)	(17)	(18)	(19)	(20)
..	..	..	..	200	113	128	5	10	..	5	..
..	..	..	..	104	57	62	7	1	..	10	..
..	..	..	..	304	170	190	12	11	..	15	..
116	104	..	..	43	4	65	19	..	..	60	18
326	307	..	..	99	19	174	30	11	1	157	29
442	411	..	..	142	23	239	49	11	1	217	48
3	1	..	..	323	95	199	..	4	..	..	..
252	257	..	..	236	180	142	2	7	..	36	..
255	258	..	..	559	275	341	2	11	..	36	..
359	24	..	..	246	141	181	5	25	..	24	..
146	128	..	..	190	132	101	5	1	..	5	..
505	152	..	..	436	273	282	10	26	..	29	..
..	..	..	..	64	27	54	4	7	4	13	..
199	208	..	..	108	43	106	3	..	..	64	..
244	230	..	..	137	152	111	13	..	11	61	..
443	438	..	..	309	222	271	20	7	15	138	..
64	66	..	..	114	49	98	7	1	..	..	..
.	..	..	..	244	110	159	2	35	..	1	..
.	..	..	..	75	33	111	..	1	..	1	..
	1	..	..	243	107	153	2	30	..	2	..
..	1	..	..	316	140	264	2	31	..	2	..
389	369	..	..	285	262	132	16	4	..	23	1
343	277	..	..	238	109	143	20	..	..	10	19
732	646	..	..	523	371	275	36	4	..	33	30
201	204	..	..	199	121	167	43	13	1	73	36
..	..	..	..	274	141	129	3	3	..	6	..
265	241	..	..	77	12	155	72	..	..	118	71
14	19	..	..	287	246	143	11	4	..	1	1
279	260	..	..	638	399	427	86	7	..	125	72
50	..	..	..	255	147	153	3	9	..	16	..
6,144	5,551	..	..	10,631	5,933	8,963	1,012	707	32	2,593	678

URBAN BLOCKWISE PRIMARY

7. CUDDALORE

Serial Number.	Location Code No.	Name of Town/Ward/ Enumerator's Block No.	WORKERS. III Livestock, Forestry, Fishing, Hunting, Plantations, Orchards & Allied activities. M	III F	IV Mining and Quarrying. M	IV F	(V) Manufacturing, Processing, Servicing and Repairs. (a) Household Industry. M	(a) F	(b) Other than Household Industry. M	(b) F
			(21)	(22)	(23)	(24)	(25)	(26)	(27)	(28)
		VII. NELLIKKUPPAM (M)—*cont.*								
45		1/43	5	..	..	..	5	..	65	..
46		1/44	..	..	..	..	7	..	34	..
		(Part) Total ..	5	..	..	..	12	..	99	..
47		2/66	..	..	..	..	..	..	5	..
48		2/45	..	..	..	..	..	..	4	..
		(Part) Total ..	..	..	..	..	..	..	9	..
49		12/46	6	..	..	..	..	..	125	..
50		12/47	..	..	..	..	..	..	83	..
		Total ..	6	..	..	..	..	..	208	..
51		14/48	1	..	..	..	..	..	102	..
52		14/49	..	..	..	..	..	..	83	2
		Total ..	1	..	..	..	..	..	185	2
53		15/50	..	..	..	..	..	..	29	..
54		15/51	..	..	..	..	..	..	25	..
55		15/52	1	..	..	..	..	..	46	..
		Total ..	1	..	..	..	..	..	100	..
56		9/53 Total ..	2	..	..	..	1	..	34	..
57		10/54 — (Part) Total ..	65	..	..	..	..	..	10	..
58		11/55 —	77	..	..	..	..	..	16	..
59		11/56	64	..	..	..	..	..	22	..
		Total ..	141	..	..	..	..	..	38	..
60		13/57	..	..	..	..	..	..	92	..
61		13/58 — — — —	..	..	..	..	..	..	116	..
		Total ..	..	..	..	..	..	..	208	..
62		15/59 — (Part) Total ..	..	..	..	..	4	1	64	..
63		1/60 — —	4	..	..	..	16	..	48	..
64		1/61 —	15	..	..	..	..	..	13	1
65		1/62	..	..	..	..	..	..	78	..
		Total ..	19	..	..	..	16	..	139	1
66		10/63 — (Part) Total —	12	..	—	..	3	..	38	..
		Town Total ..	625	17	1	..	165	5	2,578	14

CENSUS ABSTRACT—*contd.*

TALUK.

WORKERS.									
VI Construction.		VII Trade and Commerce.		VIII Transport, Storage and Communications.		IX Other Services.		X Non-workers.	
M	F	M	F	M	F	M	F	M	F
(29)	(30)	(31)	(32)	(33)	(34)	(35)	(36)	(37)	(38)
..	..	21	..	2	..	15	5	205	289
..	..	4	1	1	..	5	6	91	136
..	..	25	1	3	..	20	11	296	425
..	..	..	..	..	..	..	..	51	85
..	..	..	..	..	..	2	..	152	277
..	..	..	..	..	..	2	..	203	362
18	..	31	..	6	..	9	..	225	365
..	..	3	..	2	..	11	2	93	337
18	..	34	..	8	..	20	2	418	702
2	..	20	3	1	..	6	2	200	394
..	..	..	..	3	..	9	3	153	242
2	..	20	3	4	..	15	5	353	636
..	..	2	..	..	..	3	..	77	96
..	..	1	2	3	..	13	1	93	205
..	..	1	..	1	..	1	2	133	217
..	..	4	2	4	..	17	3	303	518
1	..	13	..	29	..	17	7	120	206
..	..	30	..	5	..	13	2	199	340
..	..	12	..	3	..	1	..	97	223
1	..	28	..	2	..	4	2	237	387
1	..	40	..	5	..	5	2	334	610
2	8	2	1	3	..	6	6	265	366
1	..	4	..	4	..	8	1	251	301
3	8	6	1	7	..	14	7	516	667
..	..	6	3	1	..	6	2	169	318
10	..	18	1	3	..	21	2	203	310
..	..	4	..	4	..	1	..	164	226
8	..	23	..	10	..	19	10	205	344
18	..	45	1	17	..	41	12	572	880
14	..	43	1	8	..	10	2	209	316
131	8	1,108	58	314	2	741	203	10,084	17,579

URBAN BLOCKWISE PRIMARY

7. CUDDALORE

Serial Number.	Location Code No.	Name of Town/Ward/ Enumarator's Block No.	Area of Town in Sq. Km.	Occupied Residential Houses.	Number of Households.	Total Population inoluding Institutional and Houseless Population.		
						P	M	F
(0)	(1)	(2)	(3)	(4)	(5)	(6)	(7)	(8)
	VIII.	PANRUTI (M).						
1	H.N.B./E.B. No. 14/1 (Part) Total	..	..	77	83	472	246	226
2	..	15/2	..	114	131	635	332	303
3	..	15/3	..	130	138	727	364	363
4	..	15/4	..	61	62	357	182	175
		Total	..	305	331	1,719	878	841
5	..	16/5	..	151	152	724	363	361
6	..	16/6	..	108	112	551	270	281
7	..	16/7	..	50	52	256	122	134
		Total	..	309	316	1,531	755	776
8	..	17/8	..	114	117	510	254	256
9	..	17/9	..	33	34	160	88	72
10	..	17/10	..	104	134	643	326	317
11	..	17/11	..	51	75	322	160	162
		Total	..	302	360	1,635	828	807
12		18/12	..	86	97	482	238	244
13		18/13	..	89	103	554	273	281
14		18/14	..	70	74	316	157	159
15		18/15	..	110	111	524	259	265
		Total	..	355	385	1,876	927	949
16		11/16	..	18	57	334	172	162
17		11/17	..	189	203	1,026	544	482
		(Part) Total	..	207	260	1,360	716	644
18		12/18	..	135	148	682	364	318
19		12/19	..	120	131	687	384	303
		(Part) Total	..	255	279	1,369	748	621
		13/20	..	115	122	688	367	321

CENSUS ABSTRACT—*cont.*

TALUK.

Scheduled Castes.		Sheduled Tribes.		Literate and Educated Persons.		WORKERS. Total Workers (i—ix).		I Cultivators.		II Agricultural Labourers.	
M	F	M	F	M	F	M	F	M	F	M	F
(9)	(10)	(11)	(12)	(13)	(14)	(15)	(16)	(17)	(18)	(19)	(20)
..	—	—	—	99	79	120	30	31	—	29	26
—	—	—	—	164	53	194	5	37	2	66	3
—	—	—	—	203	144	183	25	63	6	21	9
—	..	..	—	99	43	111	10	35	..	44	9
..	..	..	..	516	240	488	40	185	8	181	21
..	..	..	..	109	27	230	106	23	1	167	105
..	—	—	..	133	59	139	50	28	6	45	31
..	—	..	..	65	35	67	31	29	3	21	22
..	..	..	..	307	121	436	187	80	10	233	158
254	256	..	..	24	..	154	119	41	26	95	87
69	58	..	..	36	2	41	12	6	..	34	12
326	317	..	..	46	10	198	82	1	..	178	81
160	162	..	..	22	4	101	70	4	..	71	70
809	793	..	..	128	16	494	283	52	26	378	250
..	—	—	..	120	11	138	86	60	4	59	81
1	3	—	..	153	14	169	..	162	..	1	..
..	—	—	..	102	8	101	—	67	..	33	..
89	96	..	..	130	24	182	—	94	—	83	..
90	99	—	—	505	57	590	86	383	4	176	31
..	—	—	—	115	80	73	16	2	—	1	—
..	1	—	..	338	195	276	36	11	—	8	1
..	1	—	—	453	275	349	52	13	—	9	1
84	82	—	—	206	107	192	59	6	..	44	49
15	27	..	—	280	130	200	25	—	2	1	5
99	109	..	..	486	237	392	84	6	2	45	54
75	78	..	..	246	122	170	30	5	1	54	27

URBAN BLOCKWISE PRIMARY

7. CUDDALORE

Serial Number.	Location Code No.	Name of Town/Ward Enumerator's Block No.	WORKERS							
			III Livestock, Forestry, Fishing, Hunting, Plantations, Orchards and Allied activities		IV Mining and Quarrying		(V) Manufacturing, Processing, Servicing and Repairs.			
							(a) Household Industry		(b) Other than Household Industry	
			M	F	M	F	M	F	M	F
			(21)	(22)	(23)	(24)	(25)	(26)	(27)	(28)
		VIII. PANRUTI (M)—*cont.*								
1	H.N.B./E.B. No. 14/1 (Part)	Total	1	--	..	..	--	--	17	1
2	..	15/2	2	--	..	..	13	--	13	..
3	..	15/3 .. .. --	1	--	1	..	2	--	24	..
4	..	15/4	8	--	..	--	1	--	6	..
		Total ..	11	..	1	..	16	--	43	..
5	..	16/5	2	..	..	..	..	..	18	..
6	..	16/6	1	..	..	..	..	..	8	..
7	..	16/7	--	..	..	..	..	..	2	..
		Total ..	3	..	..	..	..	..	28	..
8	..	17/8	13	1	..	..	..	..	..	..
9	..	17/9	1	..	..	..	..	..	..	..
10	..	17/10	10	1	..	..	..	..	1	--
11	..	17/11	18	..	..	..	..	..	..	--
		Total ..	42	2	..	..	..	..	1	--
12	..	18/12	..	..	..	..	..	..	7	..
13	..	18/13	..	..	..	..	..	..	1	..
14	..	18/14 .. .. --	..	..	..	..	..	..	..	..
15	..	18/15	..	..	..	..	..	..	..	..
		Total ..	..	..	..	..	..	..	8	..
16	--	11/16 -- -- --	--	..	..	--	8	--	9	2
17	--	11/17 .. -- --	1	..	3	1	19	5	46	12
		(Part) Total ..	1	..	3	1	27	5	55	14
18	..	12/18	--	..	..	--	..	..	34	2
19	..	12/19	..	..	..	..	..	..	35	..
		(Part) Total ..	..	..	..	..	..	..	69	2
20	..	13/20	1	..	..	..	..	..	8	..

CENSUS ABSTRACT—*cont.*

TALUK.

WORKERS									
VI Construction.		VII Trade and Commerce.		VIII Transport, Storage and Communications.		IX Other Services.		X Non-workers.	
M	F	M	F	M	F	M	F	M	F
(29)	(30)	(31)	(32)	(33)	(34)	(35)	(36)	(37)	(38)
7	..	12	2	15	..	8	1	126	196
6	..	33	..	10	..	14	..	138	298
9	1	35	6	12	..	15	3	181	338
..	..	8	..	2	..	7	1	71	165
15	1	76	6	24	..	36	4	390	801
8	..	3	..	3	..	6	..	133	255
17	..	15	6	4	..	21	7	131	231
..	..	1	1	4	..	10	5	55	103
25	..	19	7	11	..	37	12	319	589
..	..	5	4	..	..	..	1	100	137
..	..	..	..	..	..	..	..	47	60
..	..	4	..	..	..	4	..	128	235
1	..	3	..	..	..	4	..	59	92
1	..	12	4	..	..	8	1	334	524
3	..	4	1	4	..	1	..	100	158
..	..	..	..	4	..	1	..	104	281
..	..	..	..	..	..	1	..	56	159
..	..	2	..	1	..	2	..	77	265
2	..	6	1	9	..	5	..	337	863
6	1	40	9	6	..	4	4	99	146
..	2	118	10	28	..	42	5	268	446
3	3	158	19	34	..	46	9	367	592
7	..	53	1	13	..	35	7	172	259
2	..	126	1	12	..	24	17	184	278
9	..	179	2	25	..	59	24	356	587
2	..	51	..	12	..	37	2	197	291

URBAN BLOCKWISE PRIMARY

7. CUDDALORE

Serial Number.	Location Code No.	Name of Town/Ward/ Enumerator's Block No.	Area of Town in sq. km.	Occupied Residential Houses.	Number of Households.	Total Population including Institutional and Houseless Population.		
						P	M	F
(0)	(1)	(2)	(3)	(4)	(5)	(6)	(7)	(8)
		VIII PANRUTI (M)—*cont.*						
21		H.N.B/E.B. No. 18/21	..	141	142	728	383	345
22		18/21-A	..	21	22	114	60	54
23		18/22	..	139	147	598	287	311
		Total ..	..	416	433	2,128	1,097	1,031
24		1/23	..	168	168	758	376	382
25		1/24	..	74	75	410	224	186
26		1/25	..	71	72	403	213	190
		Total ..	..	313	315	1,571	813	758
27		2/26 (part) Total	..	27	27	134	66	68
28		5/27	..	62	79	407	216	191
29		5/28	..	71	80	511	247	264
30		5/29	..	77	95	611	309	302
31		5/30	..	61	61	286	146	140
		(Part) Total ..	..	271	315	1,815	918	897
32		6/31	..	76	84	371	192	179
33		6/32	..	131	143	655	343	312
34		6/33	..	109	132	722	375	347
		Total ..	..	316	359	1,748	910	838
35		7/34	..	108	136	703	366	337
36		7/35	..	60	68	487	251	236
37		7/36	..	59	80	457	250	207
		Total ..	..	227	284	1,647	867	780
38		8/37	..	107	130	694	373	321
39		8/38	..	49	53	260	137	123
40		8/39	..	89	130	750	402	348
		Total ..	..	245	313	1,704	912	792

CENSUS ABSTRACT—*contd.*

TALUK.

Scheduled Castes.		Scheduled Tribes.		Literate and Educated Persons.		WORKERS: Total workers. (i—ix)		I Cultivators.		II Agricultural Labourers.	
M	F	M	F	M	F	M	F	M	F	M	F
(9)	(10)	(11)	(12)	(13)	(14)	(15)	(16)	(17)	(18)	(19)	(20)
..	..	..	..	254	158	185	3	4	..	..	..
..	..	..	..	40	21	22	2	..	..	1	..
47	49	..	..	171	130	149	3	9	..	63	..
122	127	..	..	711	431	526	38	18	1	118	27
..	..	..	..	175	122	213	12	15	..	..	1
68	32	..	..	128	46	107	37	11	1	35	32
79	82		..	86	44	106	35	12	..	11	23
147	114	..	..	389	212	426	84	38	1	46	57
..	..	..	..	44	33	29	..	2	..	..	..
..	..	..	..	180	126	81	4	10	..	..	..
..	..	..	..	199	163	121	11	17	..	1	..
..	..	..	..	223	123	123	7	..	..	2	..
..	..	..	..	91	56	71	1	..	..	..	..
..	..	..	..	693	468	396	23	27	..	3	..
..	..	..	..	135	68	97	7	8	..	1	1
..	..	..	..	188	61	198	33	20	1	21	25
..	..	..	..	257	147	190	3	14	..	1	..
..	..	..	..	580	276	485	43	42	1	23	26
..	..	..	..	286	226	173	12	3	..	17	2
..	..	..	..	190	119	112	..	5	..	3	..
1	..	..	..	156	141	106	15	1	..	1	2
1	..	..	..	632	486	391	27	9	..	21	4
..	..	..	..	227	148	194	10	7	..	2	..
..	..	..	..	76	48	57	..	3	..	3	..
..	..	..	..	339	219	182	4	5	..	2	..
..	..	..	..	642	415	433	14	15	..	7	..

URBAN BLOCK-WISE PRIMARY

7. CUDDALORE

Serial Number.	Location Code No.	Name of Town/Ward/ Enumerator's Block No.	WORKERS. III Livestock, Forestry, Fishing, Hunting, Plantations, Orchards and Allied activities. M	F	IV Mining and Quarrying. M	F	(V) Manufacturing, Processing, Servicing and Repairs. (a) Household Industry. M	F	(b) Other than Household Industry. M	F
			(21)	(22)	(23)	(24)	(25)	(26)	(27)	(28)
		VIII PANRUTI (M)—cont.								
21		H.N.B./E.B. No. 13/21	..	..	..	..	..	..	47	..
22		13/21-A	..	..	..	..	..	..	5	..
23		13/22	..	..	..	..	..	..	12	..
		(Part) Total ..	1	..	..	..	..	..	72	..
24		1/23	..	..	..	..	..	..	59	2
25		1/24	..	..	..	..	3	..	22	2
26		1/25	1	..	..	..	..	..	21	4
		Total ..	1	..	..	..	3	..	102	8
27		2/26 (Part) Total ..	..	..	..	..	..	..	3	..
28		5/27	..	..	..	..	..	..	11	..
29		5/28	..	..	1	..	5	3	15	..
30		5/29	..	..	..	..	1	..	27	..
31		5/30	..	..	..	..	..	..	10	..
		(Part) Total ..	..	..	1	..	6	3	63	..
32		6/31	4	..	..	..	..	..	12	..
33		6/32	..	..	..	..	1	..	26	..
34		6/33	..	..	..	..	..	..	59	1
		Total ..	4	..	..	..	1	..	97	1
35		7/34	..	..	..	..	..	..	27	..
36		7/35	2	..	..	..	..	..	15	..
37		7/36	1	..	..	..	..	..	37	4
		Total ..	3	..	..	..	..	..	79	4
38		8/37	1	..	1	..	2	..	37	..
39		8/38	..	..	..	..	1	..	7	..
40		8/39	1	..	..	..	1	..	26	1
		Total ..	2	..	1	..	4	..	70	1

CENSUS ABSTRACT—*cont.*

TALUK.

WORKERS.									
VI Construction.		VII Trade and Commerce.		VIII Transport, Storage and Communications.		IX Other Services.		X Non-workers.	
M	F	M	F	M	F	M	F	M	F
(29)	(30)	(31)	(32)	(33)	(34)	(35)	(36)	(37)	(38)
..	..	67	1	20	..	38	2	198	342
..	..	9	..	..	..	7	2	38	52
1	..	18	..	8	..	43	3	138	208
3	..	140	1	49	..	125	9	571	993
6	..	63	2	36	..	34	6	163	370
..	..	29	1	2	..	5	1	117	149
4	..	26	6	21	..	10	2	107	155
10	..	118	9	59	..	49	9	287	674
..	.	13	..	3	..	8	..	37	68
..	..	17	..	2	..	41	4	135	187
..	..	60	1	1	..	21	7	126	253
6	..	58	2	3	..	26	4	186	295
3	..	43	..	5	..	10	1	75	139
9	..	178	4	11	..	98	16	522	874
12	..	22	1	17	..	21	5	95	172
68	1	35	4	12	..	15	2	145	279
9	..	82	..	10	..	15	2	185	344
89	1	139	5	39	..	51	9	425	795
1	..	93	1	6	..	26	9	193	325
2	..	67	..	5	..	13	..	139	236
4	..	40	6	6	..	16	3	144	192
7	..	200	7	17	..	55	12	476	753
10	1	109	8	13	..	12	1	179	311
6	..	23	..	8	..	6	..	80	123
4	..	100	..	10	..	33	3	220	344
20	1	232	8	31	..	51	4	479	77

URBAN BLOCKWISE PRIMARY

7. CUDDALORE

Serial Number.	Location Code No.	Name of Town/Ward/ Enumerator's Block No.	Area of Town in sq. km.	Occupied Residential Houses.	Number of Households.	Total Population including Institutional and Houseless Population.		
						P	M	F
(0)	(1)	(2)	(3)	(4)	(5)	(6)	(7)	(8)
		VIII. PANRUTI (M)—*cont.*						
41		H.N.B/E.B. No. 9/40	..	49	50	238	122	116
42		9/41	..	28	29	213	137	76
43		9/42	..	152	163	839	411	428
44		9/43	..	33	38	314	192	122
		Total ..	..	262	280	1,604	862	742
45		10/44	..	64	64	360	187	173
46		10/45	..	134	134	610	291	319
47		10/46	..	131	134	679	346	333
48		10/47	..	93	93	494	249	245
49		10/48	..	123	123	724	362	362
50		10/49	..	95	96	488	248	240
		Total ..	..	640	644	3,355	1,683	1,672
51		11/50 (Part) Total	..	73	84	464	245	219
52		12/51	—	120	132	661	358	303
53		12/52 .. —	—	93	105	501	231	270
54		12/53 — —	—	123	143	614	293	321
		(Part) Total —	—	336	380	1,776	882	894
55		13/54 (Part) Total	—	35	42	230	116	114
56		14/55 — —	—	96	102	478	234	244
57		14/56 — —	—	55	68	431	209	222
58		14/57 — —	—	41	43	210	106	104
		(Part) Total ..	—	194	218	1,119	549	570
59		2/58	—	128	144	729	349	380
60		2/59 — —	—	66	73	363	170	193
		(Part) Total —	—	194	217	1,092	519	573

CENSUS ABSTRACT—*cont.*

TALUK.

Scheduled Castes.		Scheduled Tribes.		Literate and Educated Persons.		WORKERS. Total Workers. (i—ix)		I Cultivators.		II Agricultural Labourers.	
M	F	M	F	M	F	M	F	M	F	M	F
(9)	(10)	(11)	(12)	(13)	(14)	(15)	(16)	(17)	(18)	(19)	(20)
..	..	..	..	69	34	77	3	4	1	3	..
..	..	..	..	108	47	86	2	..	—	—	—
..	..	—	..	240	149	221	33	12	—	6	15
..	..	..	..	158	82	113	3	5	—	—	..
..	..	..	..	575	312	497	41	21	1	9	15
..	..	—	—	138	99	92	3	14	—	4	..
..	..	..	—	187	121	158	8	11	—	3	..
..	..	..	—	197	95	153	13	19	..	11	7
..	..	..	—	178	105	139	9	23	—	1	2
..	..	..	—	259	196	170	11	19	..	..	—
..	..	..	..	157	102	129	5	7	..	2	—
..	..	—	—	1,116	718	841	49	93	..	31	9
..	..	—	—	167	97	127	4	8	—	2	..
164	128	—	..	222	91	176	27	7	—	20	26
229	268	..	—	74	34	121	55	3	—	9	55
127	148	..	—	86	45	166	5	—	—	36	..
520	544	—	—	882	170	463	87	10	—	65	81
..	—	—	—	92	51	45	10	8	2	4	4
—	—	—	—	143	55	124	65	41	23	30	27
—	—	—	—	138	63	125	14	56	1	16	11
..	..	..	—	57	39	57	7	9	—	16	7
—	—	—	—	838	157	306	86	106	26	60	45
..	—	—	—	269	243	153	23	14	2	3	..
..	..	—	—	136	101	76	5	4	—	2	..
..	..	—	—	405	344	229	28	18	2	5	..

URBAN BLOCKWISE PRIMARY

7. CUDDALORE

Serial Number.	Location Code No.	Name of Town/Ward/ Enumerator's Block No.	WORKERS. III Livestock, Forestry Fishing, Hunting, Plantations, Orchards and Allied activities.		IV Mining and Quarrying.		(V) Manufacturing, Processing, Servicing and Repairs. (a) Household Industry.		(b) Other than Household Industry	
			M	F	M	F	M	F	M	F
			(21)	(22)	(23)	(24)	(25)	(26)	(27)	(28)
	VIII. PANRUTI (M)—*cont*									
41		H.N.B./E.B. No. 9/40	..	..	1	..	12	..	19	..
42		9/41	..	..	..	..	1	..	10	..
43		9/42	..	..	..	..	41	..	4	1
44		9/43	..		..	..	2	..	5	..
		Total ..	..	..	1	..	57	..	38	1
45		10/44	..	..	2	..	..	..	[[8	..
46		10/45	3	..	..	..	..	..	31	..
47		10/46	..	..	..	..	1	..	29	2
48		10/47	..	..	..	..	5	..	20	..
49		10/48	..	..	..	..	..	..	19	..
50		10/49	..	..	..	..	..	..	38	..
		Total ..	3	..	2	..	6	..	145	2
51		11/50 (Part) Total	2	..	..	..	23	..	12	..
52		12/51	1	..	..	..	..	..	31	..
53		12/52	..	..	..	..	..	..	3	..
54		12/53	..	..	..	..	1	..	34	..
		(Part) Total ..	1	..	..	..	1	..	68	..
55		13/54 (Part) Total	1	..	..	..	3	..	5	..
56		14/55	5	7	..	..	..	..	8	..
57		14/56	..	..	..	..	..	..	9	..
58		14/57	..	..	..	..	..	..	4	..
		(Part) Total ..	5	7	..	..	..	..	21	..
59		2/58	..	..	..	..	10	..	34	..
60		2/59	..	..	..	..	..	..	17	..
		(Part) Total ..	..	..	..	..	10	..	51	..

CENSUS ABSTRACT—*cont.*

TALUK.

WORKERS.									
VI		VII		VIII		IX		X	
Construction.		Trade and Commerce.		Transport, Storage and Communications.		Other Services.		Non-workers.	
M	F	M	F	M	F	M	F	M	F
(29)	(30)	(31)	(32)	(33)	(34)	(35)	(36)	(37)	(38)
5	..	16	2	5	—	12	—	45	113
..	..	74	2	1	—	—	—	51	74
12	1	113	6	13	—	20	10	190	395
1	..	82	..	3	—	14	3	79	119
18	1	285	10	22	—	46	13	365	701
5	..	26	..	5	..	28	3	95	170
17	..	44	1	17	..	32	7	133	311
6	..	45	1	19	..	23	3	193	320
9	..	46	2	8	..	27	5	110	238
9	..	93	7	10	..	20	4	192	351
4	..	41	1	17	..	20	4	119	235
50	..	295	12	76	..	150	26	842	1,623
12	1	48	2	13	—	7	1	118	215
8	..	56	1	17	—	36	..	182	276
2	—	9	..	84	..	11	..	110	215
5	..	35	3	24	..	31	2	127	316
15	..	100	4	125	..	78	2	419	807
1	—	4	..	3	—	16	4	71	104
9	—	11	2	6	—	14	6	110	179
11	—	6	2	7	—	20	—	84	208
7	..	17	..	—	—	6	—	49	97
27	—	34	4	13	—	40	6	243	484
6	1	43	3	10	..	33	17	196	357
1	..	39	1	..	..	13	4	94	188
7	1	82	4	10	..	46	21	290	545

URBAN BLOCKWISE PRIMARY

7. CUDDALORE

Serial Number.	Location Code No.	Name of Town/Ward/ Enumerator's Block No.	Area of Town in Sq. Km.	Occupied Residential Houses.	Number of Households.	Total Population including Institutional and Houseless Population.		
						P	M	F
(0)	(1)	(2)	(3)	(4)	(5)	(6)	(7)	(8)
	VIII. PANRUTI (M)—*cont.*							
61	H.N.B./E.B. No.	3/60	..	94	113	530	268	262
62		3/61	..	87	98	513	247	266
63		3/62	..	63	78	411	214	197
		Total ..	..	244	289	1,454	729	725
64		2/63 (Part) Total ..	..	56	91	485	241	224
65		4/64	..	89	101	519	260	259
66		4/65	..	86	106	532	267	265
67		4/66	..	110	125	650	323	327
		Total ..	..	285	332	1,701	850	851
68		5/67 (Part) Total ..	..	14	15	96	47	49
		Town Total ..	18·02	5,958	6,647	34,065	17,404	16,661

CENSUS ABSTRACT—*cont.*

TALUK.

Scheduled Castes.		Scheduled Tribes.		Literate and Educated Persons.		WORKERS. Total Workers (i—ix).		I Cultivators.		II Agricultural Labourers.	
M	F	M	F	M	F	M	F	M	F	M	F
(9)	(10)	(11)	(12)	(13)	(14)	(15)	(16)	(17)	(18)	(19)	(20)
73	72	..	..	120	27	164	43	31	3	9	11
2	1	12	11	137	61	140	12	33	..	48	10
..	..	..	..	143	45	100	1	9	..	3	..
75	73	12	11	400	133	404	56	73	3	60	21
..	..	..	..	174	98	113	6	1	..	4	1
4	4	..	..	168	96	123	3	30	..	18	3
..	..	..	..	91	154	138	5	15	..	14	1
192	199	..	..	159	88	185	27	19	..	30	22
196	203	..	..	418	338	446	35	64	..	62	26
..	..	..	..	35	34	18	1	1	..	..	..
2,059	2,063	12	11	10,289	5,798	9,044	1,394	1,254	85	1,511	907

URBAN BLOCKWISE PRIMARY

7. CUDDALORE

Serial Number	Location Code No.	Name of Town/Ward/ Enumerator's Block No.	WORKERS. III Livestock, Forestry, Fishing, Hunting, Plantations, Orchards and Allied activities. M	III F	IV Mining and Quarrying. M	IV F	(V) Manufacturing, Processing, Servicing and Repairs. (a) Household Industry. M	(a) F	(b) Other than Household Industry. M	(b) F
			(21)	(22)	(23)	(24)	(25)	(26)	(27)	(28)
	VIII. PANRUTI (M)—*cont.*									
61	H.N.B./E.B. No.	3/60	3	1	..	..	28	..	29	3
62		3/61	1	..	..	..	1	..	22	..
63		3/62	1	..	2	..	7	..	7	..
		Total ..	5	1	2	..	36	..	88	3
64		2/63 (Part) Total ..	3	..	..	..	6	..	23	..
65		4/64	..	..	..	..	1	..	13	..
66		4/65	..	..	..	..	..	..	13	1
67		4/66	7	1	..	..	1	..	14	..
		Total ..	7	1	..	..	2	..	40	1
68		5/67 (Part) Total ..	..	..	..	..	..	..	1	..
		Town Total ..	96	11	11	1	201	8	1,199	38

CENSUS ABSTRACT—*cont.*

TALUK.

WORKERS.									
VI		VII		VIII		IX		X	
Construction.		Trade and Commerce.		Transport, Storage and Communications.		Other Services.		Non-workers.	
M	F	M	F	M	F	M	F	M	F
(29)	(30)	(31)	(32)	(33)	(34)	(35)	(36)	(37)	(38)
11	..	17	16	20	4	16	5	104	219
6	..	20	..	6	..	3	2	107	54
..	..	22	1	8	..	11	..	114	196
17	..	59	17	34	4	30	7	325	669
3	..	37	2	12	..	24	3	128	218
3	..	32	..	2	..	24	..	137	256
2	..	65	2	9	1	20	..	129	260
..	..	82	1	8	..	24	3	138	300
5	..	179	3	19	1	68	3	404	816
..	..	9	..	2	..	5	1	29	48
356	9	2,614	133	656	5	1,146	197	8,360	15,267

URBAN BLOCKWISE PRIMARY

7. CUDDALORE

Serial Number.	Location Code No.	Name of Town/Ward/ Enumerator's Block No.	Area of Town in Sq. Km.	Occupied Residential Houses	Number of House-holds	Total Population including Institutional and Houseless Population.		
						P	M	F
(0)	(1)	(2)	(3)	(4)	(5)	(6)	(7)	(8)
		IX. NEYVELI (T.S.).						
1	H.N.B./E.B. No. 1/624	Total	..	165	165	690	346	344
2		2/625	..	91	91	440	217	223
3		2/626	..	147	147	632	315	317
4		2/627	..	200	200	805	407	398
		Total	..	438	438	1,877	939	938
5		3/628	..	71	71	309	152	157
6		3/629	..	96	97	434	222	212
7		3/630	..	99	99	476	240	236
8		3/631	..	88	89	419	206	213
		(Part) Total	..	354	356	1,638	820	818
9		4/632	..	54	54	242	120	122
10		4/633	..	129	129	575	290	285
11		4/634	..	73	74	306	152	154
12		4/635	..	100	104	466	239	227
13		4/636	..	159	159	634	320	314
		Total	..	515	520	2,223	1,121	1,102
14		8/637	..	109	109	513	256	257
15		8/638	..	145	145	697	341	356
		Total	..	254	254	1,210	597	613
16		9/639	..	74	76	372	176	196
17		9/640	..	97	97	486	259	227
18		9/641	..	69	69	345	176	169
19		9/642	..	94	95	476	248	228
20		9/643	..	117	117	589	309	280
21		9/644	..	122	123	518	266	252
		Total	..	573	577	2,786	1,434	1,352

CENSUS ABSTRACT—*cont.*

TALUK.

Scheduled Castes.		Scheduled Tribes.		Literate and Educated Persons.		WORKERS. Total Workers (i—ix).		I Cultivators.		II Agricultural Labourers.	
M	F	M	F	M	F	M	F	M	F	M	F
(9).	(10)	(11)	(12)	(13)	(14)	(15)	(16)	(17)	(18)	(19)	(20)
5	6	..	..	259	234	173	5	..	..	..	..
1	..	..	..	165	129	93	7	..	..	..	..
..	..	..	..	127	199	163	15	1	..	..	..
..	..	..	..	315	290	210	10	..	..	..	..
..	..	..	..	607	618	466	32	1	..	..	..
..	..	..	..	107	112	76	5	..	..	..	..
..	..	..	..	153	117	110	3	..	..	..	..
7	12	..	..	167	145	108	5	..	..	..	..
12	12	..	..	151	123	97	2	..	..	..	..
19	24	..	..	578	497	391	15	..	..	..	..
6	5	..	..	91	66	61	4	..	..	..	..
17	16	..	..	209	139	134	..	..	..	..	..
2	1	..	..	104	78	78	2	..	..	..	..
7	17	..	..	165	110	130	1	..	..	..	..
9	10	..	..	227	155	175	20	..	..	..	..
41	49	..	..	796	548	578	27	..	..	..	..
4	1	..	..	175	143	112	17	..	..	..	..
17	17	..	..	250	253	156	29	..	..	..	..
21	18	..	..	425	396	268	46	..	..	..	..
..	..	..	..	125	145	79	8	..	..	..	..
14	16	..	..	191	122	110	16	..	..	..	..
..	..	..	..	131	112	77	9	..	..	..	..
7	..	..	..	179	130	105	14	1	..	..	..
30	23	..	..	207	169	139	18	..	..	..	..
10	4	..	..	203	177	127	14	..	..	..	..
61	43	..	..	1,036	855	637	79	1	..	..	..

URBAN BLOCKWISE PRIMARY

7. CUDDALORE

Serial Number	Location Code No.	Name of Town/Ward/ Enumerator's Block No.	WORKERS. III Livestock, Forestry, Fishing, Hunting, Plantations, Orchards and Allied activities. M	III F	IV Mining and Quarrying. M	IV F	(V) Manufacturing, Processing, Servicing and Repairs. (a) Household Industry. M	(a) F	(b) Other than Household Industry. M	(b) F
			(21)	(22)	(23)	(24)	(25)	(26)	(27)	(28)
		IX. NEYVELI (T.S.)—*cont.*								
1	H.N.B./E.B.	No. 1/624 Total	2	—	120	..	..	..	13	..
2		2/625	..	..	64	4	..	..	10	..
3		2/626	..	..	112	4	..	..	18	..
4		2/627	..	..	167	3	..	..	18	..
		Total ..	..	..	343	11	..	..	46	..
5		3/628	..	..	48	2	..	..	14	..
6		3/629	..	..	71	1	..	..	11	..
7		3/630	1	..	76	1	..	..	7	..
8		3/631	..	..	59	..	..	..	14	..
		(Part) Total ..	1	..	254	4	..	..	46	..
9		4/632	1	..	38	..	..	..	6	..
10		4/633	2	..	86	..	..	..	9	..
11		4/634	7	..	43	..	..	..	8	..
12		4/635	3	..	65	..	..	..	12	..
13		4/636	6	..	101	..	..	..	22	..
		Total ..	19	..	333	..	..	..	57	..
14		8/637	1	..	74	3	..	..	15	..
15		8/638	1	..	117	11	..	..	14	..
		Total ..	2	..	191	14	..	..	29	..
16		9/639	..	..	49	1	..	..	6	..
17		9/640	..	..	78	10	1	..	7	2
18		9/641	..	..	46	2	..	..	5	..
19		9/642	1	..	47	1	..	..	5	..
20		9/643	..	..	72	8	1	..	8	..
21		9/644	..	..	73	4	..	..	11	..
		Total ..	1	..	365	26	2	..	42	2

CENSUS ABSTRACT—*cont.*

TALUK.

WORKERS.									
VI Construction.		VII Trade and Commerce.		VIII Transport, Storage and Communications.		IX Other Services.		X Non-workers.	
M	F	M	F	M	F	M	F	M	F
(29)	(30)	(31)	(32)	(33)	(34)	(35)	(36)	(37)	(38)
..	..	15	..	3	..	20	5	173	339
..		4	..	1	..	14	3	124	216
..	..	6	..	2	2	24	9	152	302
..	..	4	1	..	..	21	6	197	388
..	.	14	1	3	2	59	18	473	906
..	..	1	..	..	..	13	3	76	152
5	..	5	..	2	..	16	2	112	209
..	..	3	1	..	..	21	3	132	231
2	..	2	..	..	..	20	2	109	211
7	..	11	1	2	..	70	10	429	803
..	..	3	..	..	..	13	4	59	118
..	..	7	..	..	..	30	..	156	285
2	..	5	..	..	..	13	2	74	152
1	..	20	..	1	..	28	1	109	226
..	..	12	..	1	..	33	20	145	294
3	..	47	..	2	..	117	27	543	1,075
..	..	3	..	1	..	13	14	144	240
..	..	2	1	..	..	22	17	185	327
..	..	5	1	1	..	40	31	329	567
..	..	3	..	..	..	21	7	97	188
..	..	5	..	1	..	18	4	149	211
1	..	2	..	6	2	17	5	99	160
..	..	2	1	1	1	48	11	143	214
..	..	22	..	2	..	34	10	170	262
..	..	..	1	1	..	42	9	139	238
1	..	34	2	11		180	46	797	1,273

URBAN BLOCKWISE PRIMARY

7. CUDDALORE

Serial Number.	Location Code No.	Name of Town/Ward/ Enumerator's Block No.	Area of Town in Sq. Km.	Occupied Residential Houses.	Number of Households.	Total Population including Institutional and Houseless Population.		
						P	M	F
(0)	(1)	(2)	(3)	(4)	(5)	(6)	(7)	(8)
	IX.	NEYVELI (T.S).—*cont.*						
22	H.N.B/E.B. No.	10/645	..	144	144	758	389	369
23		10/646	..	164	164	806	425	381
24		10/647	..	73	73	394	204	190
25		10/648	..	62	63	356	191	165
		Total ..	..	**443**	**444**	**2,314**	**1,209**	**1,105**
26		11/649	..	156	156	709	364	345
27		11/650	..	144	144	628	324	304
28		11/651	..	110	110	535	271	264
29		11/652	..	142	142	656	340	316
		Total ..	..	**552**	**552**	**2,528**	**1,299**	**1,229**
30		12/653	..	103	103	448	257	191
31		12/654	..	110	110	480	237	243
32		12/655	..	86	86	416	211	205
33		12/656	..	96	96	463	230	233
34		12/657	..	115	115	584	298	286
		Total ..	..	**510**	**510**	**2,391**	**1,233**	**1,158**
35		13/658	..	123	123	553	286	267
36		13/659	..	74	74	324	160	164
37		13/660	..	106	106	470	232	238
38		13/661	..	121	121	541	254	287
		Total ..	..	**424**	**424**	**1,888**	**932**	**956**
		14	..	..	Uninhabited.	..	..	..
		15	..	..	Uninhabited.	..	..	..
39		16/662	..	119	119	634	325	309
40		16/663	..	124	126	611	305	306
		Total ..	..	**243**	**245**	**1,245**	**630**	**615**
41		17/664	..	97	97	511	262	249
42		17/665	..	93	93	550	291	259
43		17/666	..	112	115	600	301	299
44		17/667	..	90	90	509	260	249
45		17/668	..	49	50	269	140	129
		Total ..	..	**441**	**445**	**2,439**	**1,254**	**1,185**

CENSUS ABSTRACT—*cont.*

TALUK.

Scheduled Castes		Scheduled Tribes		Literate and Educated Persons		WORKERS: Total Workers (i—ix)		WORKERS I: Cultivators		WORKERS II: Agricultural Labourers	
M	F	M	F	M	F	M	F	M	F	M	F
(9)	(10)	(11)	(12)	(13)	(14)	(15)	(16)	(17)	(18)	(19)	(20)
12	13	..	..	299	244	182	9	..	..	1	...
..	..	..	..	313	249	202	13	..	..	...	..
7	9	..	..	142	109	83	5	..	..	..	..
16	18	..	..	147	102	92	4	..	..	1	..
35	40	..	..	901	704	559	31	..	..	2	..
..	..	..	..	281	250	163	12	..	..	..	..
16	16	..	..	238	200	158	11	..	..	..	..
30	31	..	..	208	175	112	10	..	..	..	..
29	19	..	..	240	157	157	14	..	..	..	..
75	66	..	..	967	782	590	47	..	..	..	..
8	4	..	..	201	105	164	6	..	..	..	..
..	..	..	..	167	132	112	20	..	..	..	..
..	..	..	..	129	151	95	11	..	..	..	..
9	17	..	..	153	123	93	11	..	..	..	..
24	17	..	..	205	155	133	15	..	..	..	..
41	38	..	..	855	666	597	63	..	..	..	..
20	25	..	..	178	134	127	13	..	..	..	..
3	4	..	..	127	105	82	3	..	..	..	..
13	5	..	..	159	137	113	8	..	..	..	..
13	11	..	..	175	145	124	8	1	..	..	..
58	45	..	..	639	521	446	32	1	..	..	..
..	..	..	..	..	Uninhabited.	..	..	..	..	..	..
..	..	..	..	..	Uninhabited.	..	..	..	..	..	..
13	14	..	..	247	199	138	13	..	..	..	..
23	21	..	..	230	192	137	7	..	..	..	..
31	35	..	..	477	391	275	20	..	..	..	..
28	23	..	..	195	177	107	9	..	..	..	..
36	28	..	..	214	152	144	13	1	1	..	..
2	3	..	..	242	217	123	8	..	..	..	..
16	15	..	..	206	168	97	6	..	..	..	..
4	4	..	..	103	58	56	3	..	..	..	..
86	73	..	..	960	772	527	39	1	1	..	..

URBAN BLOCKWISE PRIMARY

7. CUDDALORE

Serial Number.	Location Code No.	Name of Town/Ward/ Enumerator's Block No.	WORKERS. III Livestock, Forestry, Fishing, Hunting, Plantations, Orchards and Allied activities.		IV Mining and Quarrying.		(V) Manufacturing, Processing, Servicing and Repairs. (a) Household Industry.		(b) Other than Household industry.	
			M	F	M	F	M	F	M	F
			(21)	(22)	(23)	(24)	(25)	(26)	(27)	(28)
	IX.	NEYVELI (T.S.)—*cont.*								
22	H.N.B./E.B. No.	10/645	1	..	119	3	1	..	10	..
23		10/646	..	..	139	3	1	..	21	..
24		10/647	..	..	48	2			8	..
25		10/648	1	..	56	..	..	..	11	..
		Total ..	2	..	362	8	2	..	50	..
26		11/649	..	..	76	2	..	..	29	..
27		11/650	..	..	79	1	..	..	27	..
28		11/651	..	..	48	..	..	..	17	..
29		11/652	..	..	70	..	..	..	31	..
		Total ..	..	..	273	3	..	..	104	..
30		12/653	..	..	32	..	..	..	32	..
31		12/654	..	..	37	..	..	..	19	..
32		12/655	..	..	60	..	..	..	12	..
33		12/656	..	..	37	..	..	..	17	..
34		12/657	..	..	58	..	..	..	20	..
		Total ..	..	..	224	..	..	..	100	..
35		13/658	..	..	74	..	..	..	16	.. ..
36		13/659	..	..	36	..	..	..	16	..
37		13/660	..	..	74	1	..	..	10	..
38		13/661	..	..	74	2	..	..	16	..
		Total ..	..	..	258	3	..	..	58	..
		14	..	..	Uninhabited.		..	..	..	..
		15	..	..	Uninhabited.		..	..	..	..
39		16/662	..	..	73	..	..	..	16	..
40		16/663	..	..	78	4	..	..	12	1
		Total ..	..	..	151	4	..	..	28	1
41		17/664	..	..	68	1	..	..	12	..
42		17/665	..	..	64	..	..	..	31	..
43		17/666	..	..	86	1	..	..	15	2
44		17/667	..	..	73	..	..	..	7	..
45		17/668	..	..	38	1	..	..		2
		Total ..	..	..	329	3	..	..	68	4

CENSUS ABSTRACT—*cont.*

TALUK.

WORKERS									
VI Construction		VII Trade and Commerce		VIII Transport, Storage and Communications		IX Other Services		X Non-workers	
M	F	M	F	M	F	M	F	M	F
(29)	(30)	(31)	(32)	(33)	(34)	(35)	(36)	(37)	(38)
..	..	17	.	4		29	6	207	**360**
..	..	12	-	1	..	28	10	223	**368**
..	..	1	..	..	..	26	3	121	**185**
1	..	3	..	2	..	17	4	99	**161**
1	..	33	..	7	..	100	23	650	1,074
..	..	9	..	..	..	49	10	201	**333**
3	..	7	1	..	..	42	9	166	**293**
..	..	7	..	4	..	36	10	159	254
1	..	7	1	1	-	47	13	183	**302**
4	..	30	2	5	..	174	42	709	1,182
..	..	61	..	2	..	37	6	93	185
..	..	2	..	..	..	54	20	125	223
..	..	8	..	..	..	15	11	116	194
1	..	2	1	3	..	33	10	137	**222**
..	..	13	..	1	..	41	15	165	271
1	..	86	1	6	..	180	62	636	1,095
1	..	1	1	..	..	35	12	159	254
..	..	4	2	1	..	25	1	78	**161**
1	..	2	..	2	..	24	7	119	**230**
..	..	1	..	1	..	31	6	130	279
2	..	8	3	4	..	115	26	486	**924**
..	..	..	..	Uninhabited.	..	..	..	..	..
..	..	..	..	Uninhabited.	..	..	..	..	..
1	..	..	..	13	..	35	13	187	**296**
..	..	1	..	20	..	26	2	168	299
1	..	1	..	33	..	61	15	355	**595**
..	..	6	..	..	..	21	8	155	**240**
2	..	5	..	2	..	39	12	147	**246**
..	..	..	1	2	..	20	4	178	291
..	..	..	..	..	..	17	6	163	**243**
..	..	..	..	..	..	15	..	84	**126**
2	..	11	1	4	..	112	30	727	1,146

URBAN BLOCKWISE PRIMARY

7. CUDDALORE

Serial Number.	ocation Code No.	Name of Town/Ward/ Enumerator's Block No.	Area of Town in Sq. Km.	Occupied Residential Houses.	Number of House-holds.	Total Population including Institutional and Houseless Population.		
						P	M	F
(0)	(1)	(2)	(3)	(4)	(5)	(6)	(7)	(8)
	IX.	NEYVELI (T.S.)—*cont.*						
46	H.N.B./E.B. No.	18/669	..	116	116	611	311	300
47		18/670	..	131	131	654	317	337
48		18/671	..	72	73	411	193	218
49		18/672	..	60	60	299	154	145
50		18/673	..	88	88	440	222	218
51		18/674	..	79	79	439	209	230
		Total ..	..	**546**	**547**	**2,854**	**1,406**	**1,448**
52		19/675	..	120	120	578	290	288
53		19/676	..	136	136	630	316	314
54		19/677	..	104	104	498	241	257
		Total ..	..	**360**	**360**	**1,706**	**847**	**859**
55		20/678	..	126	126	579	284	295
56		20/679	..	74	74	308	159	149
57		20/680	..	96	96	508	244	264
		Total ..	..	**296**	**296**	**1,395**	**687**	**708**
		22		..	Uninhabited.		..	..
58		24/681	..	138	141	722	362	360
59		24/682	..	98	101	540	270	270
60		24/683	..	92	92	430	225	205
61		24/684	..	84	84	467	248	219
62		24/685	..	76	77	381	205	176
63		24/686	..	75	76	356	167	189
64		24/687	..	79	81	451	238	213
65		24/688	..	119	119	477	242	235
66		24/689	..	166	172	730	360	370
67		24/690	..	163	163	752	411	341
68		24/691	..	154	154	598	309	289
69		24/692	..	152	159	630	333	297
70		24/693	..	178	178	633	333	300
71		24/694	..	..	..	70	67	3
		Total ..	..	**1,574**	**1,597**	**7,237**	**3,770**	**3,467**

CENSUS ABSTRACT—*cont.*

TALUK.

Scheduled Castes.		Scheduled Tribes.		Literate and Educated Persons.		WORKERS: Total Workers (i—ix).		WORKERS: I Cultivators.		WORKERS: II Agricultural Labourers	
M	F	M	F	M	F	M	F	M	F	M	F
(9)	(10)	(11)	(12)	(13)	(14)	(15)	(16)	(17)	(18)	(19)	(20)
..	..	..	..	245	203	134	16	..	..	..	..
..	..	..	..	240	219	150	15	..	..	..	..
..	..	..	..	155	143	85	2	..	..	..	..
..	..	..	..	114	100	64	1	..	..	..	..
8	10	..	..	171	123	95	6	..	..	..	..
8	7	..	..	154	148	94	5	..	..	..	..
16	**17**	..	..	**1,079**	**936**	**622**	**45**	..	..	..	..
5	1	..	..	234	186	137	6	..	..	..	..
..	..	..	..	235	210	156	12	..	..	..	..
14	17	..	..	174	151	114	7	..	..	..	..
19	**18**	..	..	**643**	**547**	**407**	**25**	..	..	..	..
1	4	..	..	215	199	141	5	1	..	..	..
..	..	..	..	108	97	85	8	..	..	..	..
48	52	..	..	153	120	109	23	1	..	..	..
49	**56**	..	..	**476**	**416**	**335**	**36**	**2**	..	..	..
..	..	..	..	..	Uninhabited.	..	..	..	..	..	..
6	3	..	..	166	146	157	13	..	..	..	..
5	13	..	..	198	137	128	12	..	..	..	..
5	9	..	..	156	101	110	10	..	..	..	..
9	11	..	..	185	150	102	3	1	..	..	..
4	2	..	..	133	93	85	4	..	..	..	..
2	3	..	..	117	96	90	3	..	..	..	..
..	..	..	..	188	137	89	8	..	..	..	..
5	5	..	..	159	104	136	2	..	..	..	..
..	..	..	..	123	33	216	2	..	..	..	..
..	..	..	..	136	120	198	..	..	..	..	..
4	8	..	..	198	98	172	3	..	..	..	..
8	5	..	..	147	92	210	6	..	..	1	..
5	9	..	..	179	94	205	0	..	..	..	..
..	..	..	..	57	1	66	..	..	..	..	..
53	**68**	..	..	**2,142**	**1,402**	**1.964**	**76**	**1**	..	**1**	

URBAN BLOCKWISE PRIMARY

7. CUDDALORE

Serial Number.	Location Code No.	Name of Town/Ward/ Enumerator's Block No.	WORKERS. III Livestock, Forestry, Fishing, Hunting, Plantations, Orchards & Allied activities.		IV Mining and Quarrying.		(V) Manufacturing, Processing, Servicing and Repairs. (a) Household Industry.		(b) Other than Household Industry.	
			M	F	M	F	M	F	M	F
			(21)	(22)	(23)	(24)	(25)	(26)	(27)	(28)
	IX. NEYVELI (T.S.)—*cont.*									
46	H.N.B/E.B. No.	18/669	1	..	70	..	..	..	21	2
47		18/670	..	..	90	2	..	..	14	..
48		18/671	..	..	53	..	..	..	13	1
49		18/672	..	..	40	..	..	..	8	..
50		18/673	..	..	50	..	..	..	15	..
51		18/674	..	..	55	..	..	..	21	..
		Total ..	1	..	358	2	..	..	92	3
52		19/675	..	..	48	..	..	..	23	..
53		19/676	..	..	74	..	..	..	24	..
54		19/677	..	..	42	..	..	..	19	1
		Total ..	..	..	164	..	..	..	66	1
55		20/678	..	..	57	..	..	..	33	..
56		20/679	..	..	25	..	..	..	27	..
57		20/680	..	..	51	1	..	..	19	..
		Total ..	..	..	133	1	..	..	79	..
		22 .. .. — ..	..	..	..	Uninhabited.		..	..	..
58		24/681	1	..	101	1	..	..	13	..
59		24/682	..	..	71	..	..	..	13	..
60		24/683	..	..	52	..	..	..	16	..
61		24/684	..	..	70	..	..	..	11	..
62		24/685	..	..	54	..	..	..	7	..
63		24/686	..	..	55	..	..	..	7	..
64		24/687	..	..	54	..	..	..	8	..
65		24/688	..	..	72	1	..	..	46	..
66		24/689	..	..	152	..	..	..	9	..
67		24/690	1	..	118	..	2	..	10	..
68		24/691	..	..	99	..	..	..	35	2
69		24/692	..	..	110	..	..	..	39	..
70		24/693	1	..	128	3	..	..	30	1
71		24/694	..	..	..	..	..	..	..	..
		Tota ..	3	..	1,136	5		..	244	3

CENSUS ABSTRACT—*cont.*

TALUK.

WORKERS.									
VI		VII		VIII		IX		X	
Construction.		Trade and Commerce.		Transport Storage and Communications.		Other Services.		Non-workers.	
M	F	M	F	M	F	M	F	M	F
(29)	(30)	(31)	(32)	(33)	(34)	(35)	(36)	(37)	(38)
..	..	12	1	5	..	25	13	177	284
..	..	8	..	4	..	34	13	167	322
1	..	3	..	..	..	15	1	108	216
..	..	2	..	..	..	14	1	90	144
..	..	2	..	1	..	27	6	127	212
..	..	1	..	..	..	17	5	115	225
1	..	28	1	10	..	132	39	784	1,403
..	..	7	1	6	..	53	5	153	282
..	..	15	..	4	..	39	12	160	302
..	..	9	..	..	..	44	6	127	250
..	..	31	1	10	..	136	23	440	834
..	..	2	..	5	..	43	5	143	290
..	..	1	..	..	..	32	8	74	141
1	..	1	..	..	..	36	22	135	241
1	..	4	..	5	..	111	35	352	672
..	..	..	..	Uninhabited.	..	..	..	..	..
..	..	4	..	5	..	33	12	205	347
..	..	9	..	4	..	31	12	142	258
1	..	21	1	1	..	19	9	115	195
1	..	2	..	..	..	17	3	146	216
..	..	2	..	2	..	20	4	120	172
..	..	10	..	..	..	18	3	77	186
..	..	..	..	..	..	27	8	149	205
..	..	2	..	..	..	16	—	106	233
12	..	14	2	13	..	16	—	144	368
35	..	..	..	1	—	31	—	213	341
3	..	7	..	..	..	28	1	137	286
8	..	29	5	4	..	19	1	123	291
9	2	12	1	3	..	22	3	128	290
..	..	66	..	..	..	..	..	1	3
69	2	178	9	33	..	297	56	1,806	3,391

12-7-69

URBAN BLOCKWISE PRIMARY

7. CUDDALORE

Serial Number.	Location Code No	Name of Town/Ward/ Enumerator's Block No.	Area of Town in Sq. Km.	Occupied Residential Houses.	Number of House-holds.	Total Population including Institutional and Houseless Population.		
						P	M	F
(0)	(1)	(2)	(3)	(4)	(5)	(6)	(7)	(8)
		IX. NEYVELI (T.S.)—*cont.*						
72	H.N.B/E. B. No.	25/695	..	130	130	666	324	342
73		25/696	..	76	76	363	182	181
74		25/697	..	91	91	481	247	234
75		25/698	..	140	140	613	309	304
76		25/699	..	149	163	777	398	379
77		25/700	..	100	102	495	258	237
78		25/701	..	83	83	435	216	219
79		25/702	..	101	102	398	226	172
80		25/703	..	118	120	560	317	243
81		25/704	..	181	181	680	375	305
82		25/705	..	119	120	417	229	188
		Total ..	..	**1,288**	**1,308**	**5,885**	**3,081**	**2,804**
83		26/706	..	93	93	484	259	225
84		26/707	..	73	75	341	175	166
85		26/708	..	77	77	392	209	183
86		26/709	..	81	81	369	195	174
87		26/710	..	83	84	350	176	174
88		26/711	..	98	98	536	273	263
89		26/712	..	87	87	396	216	180
90		26/713	..	104	104	491	236	255
91		26/714	..	95	95	440	230	210
92		26/715	..	63	63	290	169	121
93		26/716	..	79	90	452	259	193
		Total ..	..	**933**	**947**	**4,541**	**2,397**	**2,144**
94		27/717	..	111	111	587	284	303
95		27/718	..	109	113	453	230	223
96		27/719	..	112	113	439	247	192
		Total ..	..	**332**	**337**	**1,479**	**761**	**718**
97		29/720 .. Total ..	..	**71**	**71**	**307**	**148**	**159**
98		28/721	..	131	144	547	293	254
99		28/722	..	96	96	351	187	164
100		28/723	..	160	161	606	315	291
		Total ..	..	**387**	**401**	**1,504**	**795**	**709**

CENSUS ABSTRACT—*cont.*

TALUK.

Scheduled Castes.		Scheduled Tribes.		Literate and Educated Persons.		WORKERS: Total Workers (i—ix).		I Cultivators.		II Agricultural Labourers.	
M	F	M	F	M	F	M	F	M	F	M	F
(9)	(10)	(11)	(12)	(13)	(14)	(15)	(16)	(17)	(18)	(19)	(20)
7	9	..	..	193	175	146	9	..	..	..	..
11	9	..	..	146	125	84	2	1	..	..	..
22	23	..	..	195	154	135	35	2	..	..	..
17	13	..	..	209	123	155	2	2	..	..	..
68	74	..	..	247	161	190	32	1	..	..	..
30	28	..	..	186	136	117	8	1	..	..	..
..	..	..	..	158	70	93	3	1	..	..	..
2	1	..	..	161	87	126	5	..	..	..	..
19	18	..	..	175	109	180	3	1	..	..	..
..	..	..	..	106	84	220	7	..	..	21	1
..	..	..	..	110	35	144	15	11	..	5	1
176	**175**	..	..	**1,886**	**1,259**	**1,590**	**121**	**20**	..	**26**	**2**
15	6	..	..	108	79	112	4	..	..	1	..
2	5	..	..	138	101	91	4	1	..	..	..
5	2	..	..	164	109	97	10	..	..	..	..
5	3	..	..	139	108	89	..	..	..	..	..
..	..	..	..	136	107	88	2	..	..	..	..
10	11	..	..	118	109	119	5	3	..	..	..
8	4	..	..	158	101	98	4	1	1	..	..
13	12	..	..	170	124	124	4	..	..	..	..
10	11	..	..	171	123	111	7	1	..	..	..
..	..	..	..	133	76	86	3	..	..	..	..
9	5	..	..	138	84	163	8	..	..	..	..
77	**59**	..	..	**1,573**	**1,121**	**1,178**	**51**	**6**	**1**	**1**	..
7	4	..	..	218	184	149	3	..	..	..	..
8	7	..	..	172	152	120	14	..	..	..	..
17	15	..	..	194	117	137	6	..	..	..	..
32	26	..	..	584	453	406	23	..	..	..	..
..	..	..	..	97	103	76	6	..	..	..	..
1	2	..	..	200	111	157	..	..	..	1	..
8	8	..	..	143	78	103	..	..	..	..	..
12	8	..	..	225	125	174	1	..	..	..	..
21	**13**	..	..	**568**	**314**	**434**	**1**	..	..	**1**	..

URBAN BLOCKWISE PRIMARY

7. CUDDALORE

Serial Number.	Location Code No.	Name of Town/Ward/ Enumerator's Block No.	WORKERS. III Livestock, Forestry, Fishing, Hunting, Plantations, Orchards and Allied activities.		IV Mining and Quarrying.		(V) Manufacturing, Processing, Servicing and Repairs. (a) Household Industry.		(b) Other than Household Industry.	
			M	F	M	F	M	F	M	F
			(21)	(22)	(23)	(24)	(25)	(26)	(27)	(28)
		IX. NEYVELI (T.S.)—*cont.*								
72	H.N.B./E.B. No.	25/695	..	..	102	..	..	..	25	..
73		25/696	..	..	56	..	..	..	7	..
74		25/697	..	3	49	1	..	2	19	..
75		25/698	..	..	87	..	..	..	36	..
76		25/699	..	..	81	1	1	..	23	1
77		25/700	..	..	63	..	..	..	19	..
78		25/701	..	..	55	..	..	..	11	..
79		25/702	..	..	59	..	..	..	37	1
80		25/703	..	..	64	1	..	..	34	..
81		25/704	3	..	104	5	..	..	31	..
82		25/705	..	..	109	14	..	..	9	..
		Total ..	**3**	**3**	**829**	**22**	**1**	**2**	**251**	**2**
83		26/706	1	..	53	1	..	..	15	..
84		26/707	..	..	49	..	..	..	18	..
85		26/708	..	..	35	1	..	..	22	..
86		26/709	..	..	38	..	..	..	26	..
87		26/710	..	..	48	1	..	..	17	..
88		26/711	..	..	46	..	..	..	30	..
89		26/712	..	..	43	..	..	..	21	..
90		26/713	..	..	53	..	1	..	19	..
91		26/714	..	..	46	1	..	..	23	..
92		26/715	..	..	33	..	..	..	16	..
93		26/716	..	..	54	1	2	..	47	..
		Total ..	**1**	..	**498**	**5**	**3**	..	**254**	..
94		27/717	..	1	50	..	..	..	44	..
95		27/718	..	..	47	..	..	..	32	..
96		27/719	..	..	46	..	..	..	29	..
		Total ..	..	**1**	**143**	..	..	..	**105**	..
97		29/720 .. Total ..	..	..	**39**	..	..	..	**25**	..
98		28/721	..	..	56	..	..	..	24	..
99		28/722	..	..	57	..	..	..	17	..
100		28/723	..	..	59	..	..	..	36	..
		Total ..	..	..	**172**	..	..	..	**77**	..

CENSUS ABSTRACT--*cont.*

TALUK.

WORKERS									
VI Construction.		VII Trade and Commerce.		VIII Transport Storage and Communications.		IX Other Services.		X Non-workers.	
M	F	M	F	M	F	M	F	M	F
(29)	(30)	(31)	(32)	(33)	(34)	(35)	(36)	(37)	(38)
..	..	3	..	..	1	16	8	178	**333**
..	..	1	..	3	..	16	2	98	**179**
..	1	39	..	1	3	25	25	112	**199**
..	..	3	1	..	..	27	1	154	**302**
..	..	19	1	1	..	64	29	208	**347**
1	..	3	..	3	..	27	8	141	**229**
..	..	1	..	1	..	24	3	123	**216**
1	..	12	2	..	..	17	2	100	**167**
..	..	65	1	1	..	15	1	137	**240**
[illegible]	1	13	..	..	..	40	..	155	**298**
]	..	1	..	1	..	7	..	85	**173**
11	2	**160**	**5**	**11**	**4**	**278**	**79**	**1,491**	**2,683**
..	..	3	..	2	..	37	3	147	**221**
..	..	2	..	..	..	21	4	84	**162**
[illegible]	..	5	..	1	..	32	9	112	**173**
..	..	..	..	..	..	25	..	106	**174**
..	..	2	..	1	..	20	1	88	**172**
..	..	5	1	..	..	35	4	154	**258**
..	..	2	..	..	..	31	3	118	**176**
..	..	6	..	5	..	40	4	112	**251**
..	..	5	1	2	..	34	5	119	**203**
..	..	..	..	..	..	37	3	83	**118**
..	..	30	..	2	..	28	7	96	**185**
2	..	60	2	13	..	340	43	1,219	**2,093**
..	..	11	..	2	..	42	2	135	**300**
..	..	1	1	..	..	40	13	110	**209**
1	..	1	..	4	..	56	6	110	**186**
1	..	13	1	6	..	138	21	355	**695**
..	..	..	1	..	..	12	5	72	**153**
..	..	1	..	1	..	74	..	136	**254**
..	..	2	..	..	..	27	..	84	**164**
..	..	1	..	..	..	78	1	141	**290**
..	..	4	..	1	..	179	1	361	**708**

URBAN BLOCKWISE PRIMARY

7. CUDDALORE

Serial number.	Location Code No.	Name of Town/Ward/ Enumerator's Block No.	Area of Town in Sq. Km.	Occupied Residential Houses.	Number of House-holds.	Total Population including Institutional and Houseless Population.		
						P	M	F
(0)	(1)	(2)	(3)	(4)	(5)	(6)	(7)	(8)
		IX. NEYVELI (T.S.)—*cont.*						
101	H.N.B./E. B. No.	21/724	..	61	61	231	124	107
102		21/725	..	88	88	408	211	197
103		21/726	..	82	82	324	154	170
104		21/727	..	115	119	428	233	195
105		21/728	..	93	94	371	192	179
106		21/729	..	43	44	183	95	88
107		21/730	..	70	70	310	168	142
108		21/731	..	61	63	313	168	145
109		21/732	..	53	56	211	103	108
110		21/733	..	101	101	456	249	207
		Total	..	767	778	3,235	1,697	1,538
111		30/734	..	77	80	359	193	166
112		30/735	..	91	97	345	181	164
		(Part) Total	..	168	177	704	374	330
113		23/736 Total	..	66	88	261	135	126
114		30/737	..	109	112	407	208	199
115		30/738	..	122	122	502	280	222
116		30/739	..	52	52	195	95	100
117		30/740	..	134	134	590	302	288
118		30/741	..	107	109	410	212	198
119		30/742	..	29	30	112	72	40
		(Part) Total	..	553	559	2,216	1,169	1,047
120		3/743	..	113	114	549	285	264
121		3/744	..	56	56	246	120	126
122		3/745	..	68	70	299	145	154
123		3/746	..	126	126	638	310	328
		(Part) Total	..	363	366	1,732	860	872
		5	..	..	Uninhabited.		..	..
		6		..	Uninhabited.		..	..
		7	..	..	Uninhabited.		..	..
		Town Total ..	41·23	12,616	12,762	58,285	29,941	28,344

CENSUS ABSTRACT—*cont.*

TALUK.

Scheduled Castes.		Scheduled Tribes.		Literate and Educated Persons.		WORKERS. Total Workers (i—ix)		I Cultivators.		II Agricultural Labourers.	
M	F	M	F	M	F	M	F	M	F	M	F
(9)	(10)	(11)	(12)	(13)	(14)	(15)	(16)	(17)	(18)	(19)	(20)
8	5	..	..	83	35	82	1	1	..	..	..
3	3	..	..	137	41	115	4	..	..	..	..
5	2	..	..	56	11	91	2	..	..	..	..
10	21	..	..	134	46	129	1	..	..	7	..
5	4	..	..	109	46	109	6	..	..	..	..
..	..	..	..	52	10	61	9	..	..	..	..
..	..	..	..	98	37	87	6	..	..	..	..
4	1	..	..	91	36	84	7	..	..	..	..
4	2	..	..	36	7	60	17	..	..	..	..
2	1	..	..	106	32	121	13	..	..	1	..
41	**39**	..	..	**902**	**301**	**939**	**66**	**1**	..	**8**	..
66	63	..	..	78	42	88	6	..	..	—	—
4	6	2	1	116	41	112	8	..	..	—	—
70	**69**	**2**	**1**	**194**	**83**	**200**	**14**	..	..	—	—
2	**1**	..	..	**79**	**28**	**80**	**3**	..	..	—	—
..	..	..	..	120	40	128	19	..	..	..	..
..	..	..	..	213	82	143	4	..	..	..	..
7	6	..	..	50	13	65	..	..	..	..	..
3	2	..	..	65	9	176	37	..	..	..	..
8	8	..	..	87	14	117	12	..	..	..	..
..	..	..	..	46	12	36	1	..	..	..	..
18	**16**	..	..	**581**	**170**	**665**	**73**	..	..	..	..
7	..	..	..	204	155	120	6	..	..	..	..
16	12	..	..	89	47	60	1	..	..	..	..
6	8	..	..	102	67	72	1	..	..	..	..
..	..	..	..	203	177	140	2	..	..	..	..
29	**20**	..	..	**598**	**446**	**392**	**10**	..	..	..	..
..	..	..	..	..	Uninhabited.		..	..	..	..	..
..	..	..	..	..	Uninhabited.		..	..	..	..	..
..	..	..	..	..	Uninhabited.		..	..	..	..	..
1,082	**1,019**	**2**	**1**	**19,603**	**14,359**	**14,795**	**986**	**34**	**2**	**39**	**3**

URBAN BLOCKWISE PRIMARY

7. CUDDALORE

Serial Number.	Location Code No.	Name of Town/Ward/ Enumerator's Block No.	WORKERS. III Livestock, Forestry, Fishing, Hunting, Plantations, Orchards and Allied activities. M	F	IV Mining and Quarrying. M	F	(V) Manufacturing, Processing, Servicing and Repairs. (a) Household Industry. M	F	(b) Other than Household Industry. M	F
			(21)	(22)	(23)	(24)	(25)	(26)	(27)	(28)
		IX. NEYVELI (T.S.)—*cont.*								
101	H.N.B./E.B. No.	21/724	..	..	10	..	..	..	20	..
102		21/725	2	..	32	..	..	..	11	..
103		21/726	..	..	31	1	..	..	9	..
104		21/727	1	..	50	..	..	..	16	..
105		21/728	..	..	32	..	..	..	15	..
106		21/729	1	2	18	..	..	..	6	..
107		21/730	..	1	28	1	..	..	10	..
108		21/731	1	..	36	..	..	1	7	..
109		21/732	1	1	17	..	..	..	6	..
110		21/733	1	..	72	1	..	..	12	..
..		Total ..	7	4	326	3	..	1	112	..
111		30/734	..	..	20	1	..	..	16	..
112		30/735	..	..	26	..	8	..	23	..
..		..(Part) Total ..	..	..	46	1	8	..	39	..
113		23/736 .. Total ..	..	..	12	..	3	..	25	..
114		30/737	..	..	65	..	..	..	20	..
115		30/738	..	..	61	3	1	..	34	..
116		30/739	..	..	18	..	..	..	19	..
117		30/740	1	..	65	..	..	..	7	..
118		30/741	1	..	54	..	..	1	19	..
119		30/742	..	..	1	..	..	..	5	..
		(Part) Total ..	2	..	264	3	1	1	104	..
120		3/743	..	..	107	2	..	..	4	..
121		3/744	..	..	31	..	..	..	4	..
122		3/745	1	..	42	1	1	..	9	..
123		3/746	..	..	87	1	..	..	16	..
		(Part) Total ..	1	..	267	4	1	..	33	..
		5	..	..	..	Uninhabited.		..	..	..
		6	..	..	..	Uninhabited.		—	..	—
		7	..	..	..	Uninhabited.		..	—	..
		Town Total ..	45	8	7,590	122	23	4	2,147	16

CENSUS ABSTRACT—*cont.*

TALUK.

WORKERS									
VI Construction.		VII Trade and Commerce.		VIII Transport, Storage and Communications.		IX Other Services.		X Non-workers.	
M	F	M	F	M	F	M	F	M	F
(29)	(30)	(31)	(32)	(33)	(34)	(35)	(36)	(37)	(38)
5	..	19	1	..	..	27	..	42	106
20	..	24	1	1	..	25	3	96	193
13	..	1	..	..	..	37	1	63	168
1	..	21	1	1	..	32	..	104	194
15	2	13	1	..	..	34	3	83	173
10	3	2	..	..	..	24	4	34	79
19	1	10	..	1	..	19	3	81	136
16	2	11	2	..	..	13	2	84	138
18	10	4	..	1	..	13	6	43	91
5	8	7	2	4	..	19	2	128	194
122	**26**	**112**	**8**	**8**	**..**	**243**	**24**	**758**	**1,472**
19	4	23	1	2	..	8	..	105	160
12	2	25	5	3	..	15	1	69	156
31	**6**	**48**	**6**	**5**	..	**23**	**1**	**174**	**316**
26	**1**	**5**	**1**	..	..	**9**	**1**	**55**	**123**
6	3	12	..	19	13	6	3	80	180
2	..	27	1	..	..	18	..	137	218
..	..	20	..	..	..	8	..	30	100
94	36	4	..	1	1	4	..	126	251
30	7	4	3	..	..	9	1	95	186
2	1	19	..	..	..	9	..	36	39
134	**47**	**86**	**4**	**20**	**14**	**54**	**4**	**504**	**974**
..	..	..	..	3	..	6	4	165	258
..	..	4	..	**5**	..	**16**	**1**	60	125
..	..	4	..	4	..	**11**	..	73	153
1	..	3	..	4	..	29	**1**	170	326
1	..	**11**	..	**16**	..	**62**	..	**468**	**862**
..	..	..	..	Uninhabited.		..	..	..	..
..	..	..	..	Uninhabited.		..	..	..	..
..	..	..	..	Uninhabited.		..	..	..	..
421	**84**	**1,035**	**51**	**219**	**23**	**3,242**	**673**	**15,146**	**27,358**

URBAN BLOCK WISE PRIMARY

7. CUDDALORE

Serial Number.	Location Code No.	Name of Town/Ward/ Enumerator's Block No.	Area of Town in Sq. Km.	Occupied Residential Houses.	Number of House-holds.	Total Population including Institutional and Houseless Population.		
						P	M	F
(0)	(1)	(2)	(3)	(4)	(5)	(6)	(7)	(8)
		X. KURINJIPADI (P).						
1	H.N.B/E.B. No.	I/747	..	153	153	786	403	383
2		I/748	..	92	92	466	233	233
3		I/749	..	64	64	323	162	161
		Total	..	309	309	1,575	798	777
4		II/750 Total	..	173	174	791	417	374
5		III/751	..	72	72	309	164	145
6		III/777	..	81	81	436	226	210
7		III/752	..	108	108	712	353	59
8		III/753	..	58	58	402	202	200
		Total	..	319	319	1,859	945	914
9		IV/754	..	84	88	556	274	282
10		IV/755	..	119	119	542	267	275
		Total	..	203	207	1,098	541	557
11		V/756 Total	..	146	158	746	358	388
12		VI/758	..	13	16	65	34	31
13		VI/759	..	83	83	338	172	166
14		VI/760	..	10	15	62	37	25
		(Part) Total	..	106	114	465	243	222
15		VII/761 (Part) Total	..	18	18	95	44	51
16		III/764 (Part) Total ..	..	97	106	581	296	285
17		IX/766	..	122	136	588	304	284
18		IX/767	..	136	136	688	354	334
		Total	..	258	272	1,276	658	618
19		VI/757 (Part) Total	..	82	91	528	271	257
20		VII/762	..	95	95	413	216	197
21		VII/763	..	114	127	517	272	245
		(Part) Total	..	209	222	930	488	442

CENSUS ABSTRACT—*cont.*

TALUK.

Scheduled Castes.		Scheduled Tribes.		Literate and Educated Persons.		WORKERS.					
						Total Workers (I—IX).		I Cultivators.		II Agricultural Labourers.	
M	F	M	F	M	F	M	F	M	F	M	F
(9)	(10)	(11)	(12)	(13)	(14)	(15)	(16)	(17)	(18)	(19)	(20)
..	..	..	..	264	100	207	10	134	4	12	..
8	9	..	..	167	97	124	5	14	..	3	..
..	..	..	..	126	88	76	6	10	..	..	..
8	9	..	..	557	285	407	21	158	4	15	..
240	217	..	..	139	34	245	152	12	..	119	149
61	62	..	..	25	2	99	..	..	..	95	..
..	..	..	..	146	78	127	1	6	..	..	..
1	..	..	..	266	159	180	7	26	1	..	..
..	4	..	..	133	119	98	6	1	..	2	..
62	66	..	..	576	358	504	14	33	1	97	..
..	..	..	..	239	142	120	11	1	..	6	..
..	..	..	..	160	68	157	23	5	..	..	..
..	..	..	..	399	210	277	34	6	..	6	..
..	..	..	..	235	138	186	43	14	1	..	..
..	..	..	..	30	12	17	..	1	..	..	..
..	..	..	..	102	32	84	23	2	..	..	..
..	..	..	..	25	13	15	1	4	..	1	..
..	..	..	..	157	57	116	24	7	..	1	..
..	..	..	..	33	18	19	1	4	..	..	..
..	..	..	..	174	79	162	7	12	..	..	..
..	..	..	..	251	143	166	20	22	1	2	..
5	8	..	..	194	52	214	10	29	..	9	1
5	8	..	..	445	195	380	30	51	1	11	3
..	..	..	..	205	100	143	2	17	..	1	..
..	..	..	..	163	86	114	8	14	..	..	
15	16	..	..	150	69	148	19	9	1	..	1
15	16	..	..	313	155	262	27	23	1	..	1

URBAN BLOCKWISE PRIMARY

7. CUDDALORE

Serial Number.	Location Code No.	Name of Town/Ward/ Enumerator's Block No.	WORKERS. III Livestock, Forestry, Fishing, Hunting, Plantations, Orchards and Allied activities.		IV Mining and Quarrying.		(V) Manufacturing, Processing, Servicing and Repairs. (a) Household Industry.		(b) Other than Household Industry.	
			M	F	M	F	M	F	M	F
			(21)	(22)	(23)	(24)	(25)	(26)	(27)	(28)
	X. KURINJIPADI (P)—*cont.*									
1	H.N.B./E.B. No.	I/747	1	..	..	..	12	..	8	1
2		I/748	1	..	..	..	23	1	18	1
3		I/749	..	..	1	..	2	..	8	..
		Total ..	2	..	1	..	37	1	34	2
4		II/750 Total ..	1	..	1	..	24	..	47	1
5		III/751	..	..	..	..	..	..	1	..
6		III/777	..	..	..	..	67	1	17	..
7		III/752	..	..	5	..	56	1	32	..
8		III/753	..	..	..	..	19	..	8	..
		Total ..	..	..	5	..	142	2	58	..
9		IV/754	..	..	1	..	..	..	27	2
10		IV/755	9	..	..	..	78	3	30	..
		Total ..	9	..	1	..	78	3	57	2
11		V/756 Total ..	..	..	..	..	79	24	12	2
12		VI/758	..	..	1	..	..	..	4	..
13		VI/759	..	..	..	..	21	..	9	..
14		VI/760	..	..	..	..	..	..	1	..
		Total ..	..	..	1	..	21	..	14	..
15		VII/761 (Part) Total ..	..	..	..	..	..	..	6	..
16		VIII/764 (Part) Total ..	..	..	3	..	20	1	42	..
17		IX/766	..	..	..	..	23	2	31	2
18		IX/767	..	..	..	..	9	1	57	1
		Total ..	..	..	..	..	32	3	88	3
19		VI/757 (Part) Total ..	..	..	2	..	20	..	23	..
20		VII/762	..	..	..	..	26	6	17	2
21		VII/763	..	..	..	..	6	1	71	10
		(Part) Total ..	..	..	..	..	32	7	88	12

CENSUS ABSTRACT—*cont.*

TALUK.

WORKERS.									
VI		VII		VIII		IX		X	
Construction.		Trade and Commerce.		Transport, Storage and Communications.		Other Services.		Non-workers.	
M	F	M	F	M	F	M	F	M	F
(29)	(30)	(31)	(32)	(33)	(34)	(35)	(36)	(37)	(38)
1	..	18	1	4	..	17	4	196	373
1	..	15	..	1	..	48	3	109	228
..	..	10	..	1	..	44	6	86	155
2	..	43	1	6	..	109	13	391	756
1	..	14	..	1	..	25	2	172	222
..	..	..	..	..	..	3	..	65	145
..	..	15	..	1	..	21	..	99	209
2	..	34	1	3	1	22	3	173	352
..	..	16	..	2	..	50	6	104	194
2	..	65	1	6	1	96	9	441	900
1	1	57	1	12	1	15	6	154	271
2	1	22	15	1	..	10	4	110	252
3	2	79	16	13	1	25	10	264	523
3	..	61	11	3	..	14	5	172	345
..	..	11	..	..	..	..	..	17	31
2	..	40	22	3	..	7	1	88	143
..	..	5	1	..	..	4	..	22	24
2	..	56	23	3	..	11	1	127	198
..	..	9	1	..	..	..	..	25	50
2	..	59	5	4	..	20	1	134	278
..	..	58	12	9	..	21	1	138	264
3	1	63	5	8	1	36	..	140	324
3	1	121	17	17	1	57	1	278	588
2	..	66	..	7	..	4	2	128	255
1	..	33	..	1	..	22	..	102	189
..	..	36	4	1	..	25	2	124	226
1	..	69	4	2	..	47	2	226	415

URBAN BLOCKWISE PRIMARY

7. CUDDALORE

Serial Number.	Location Code No.	Name of Town/Ward/ Enumerator's Block No.	Area of Town in Sq. Km.	Occupied Residential Houses.	Number Households.	Total Population including Institutional and Houseless Population.		
						P	M	F
(0)	(1)	(2)	(3)	(4)	(5)	(6)	(7)	(8)
	X. KURINJIPADI (P)—*cont.*							
22		VIII/765 (Part) Total ..	..	100	100	459	239	220
23		X/768	..	70	72	349	188	161
24		X/780	..	128	128	580	281	299
		Total ..	..	198	200	929	469	460
25		XI/769	..	153	153	732	367	365
26		XI/778	..	35	39	201	103	98
		Total ..	..	188	192	933	470	463
27		XII/770 .. Total ..	..	143	164	773	398	375
28		XIII/771	..	71	89	445	228	217
29		XIII/772	..	74	85	475	250	225
		Total ..	..	145	174	920	478	442
30		XIV/773	..	117	117	570	289	281
31	..	XIV/774	..	123	123	595	310	285
32	..	XIV/775	..	114	114	567	291	276
33	..	XIV/781	..	60	68	328	170	158
		Total ..	..	414	422	2,060	1,060	1,000
		Town Total ..	12·78	3,103	3,242	16,018	8,173	784,5

CENSUS ABSTRACT—*cont.*

TALUK.

Scheduled Castes.		Scheduled Tribes.		Literate and Educated Persons.		WORKERS. Total Workers (i—ix).		I Cultivators.		II Agricultural Labourers.	
M	F	M	F	M	F	M	F	M	F	M	F
(9)	(10)	(11)	(12)	(13)	(14)	(15)	(16)	(17)	(18)	(19)	(20)
..	..	..	..	137	74	133	6	4	..	1	..
7	9	..	..	104	40	101	5	12	1	5	..
281	299	..	..	33	9	199	46	137	..	56	46
288	308	..	..	137	49	300	51	149	1	61	46
..	..	..	..	255	138	184	1	31	..	..	..
..	..	..	..	73	36	48	1	2	..	6	..
..	..	..	..	328	174	232	2	33	..	6	..
..	..	..	..	246	107	219	7	36	1	6	6
..	..	..	..	125	35	132	11	35	1	1	7
..	..	..	..	102	18	158	26	45	2	20	23
..	..	..	..	227	53	290	37	80	3	21	30
21	23	..	..	118	23	178	75	52	3	106	72
66	54	..	..	128		159	38	105	1	42	37
209	207	..	..	72	10	171	108	12	1	97	107
44	34	..	..	117	32	93	12	44	1	10	8
340	318	..	..	435	69	601	233	213	6	255	224
958	942	..	..	4,743	2,155	4,476	691	852	19	600	459

URBAN BLOCKWISE PRIMARY

7. CUDDALORE

Serial Number.	Location Code No.	Name of Town/Ward/ Enumerator's Block No.	WORKERS. III Livestock, Forestry, Fishing, Hunting, Plantations, Orchards & Allied activities. M	F	IV Mining and Quarrying. M	F	(V) Manufacturing, Processing, Servicing and Repairs. (a) Household Industry. M	F	(b) Other than Household Industry. M	F
			(21)	(22)	(23)	(24)	(25)	(26)	(27)	(28)
X. KURINJIPADI (P)—*cont.*										
22		VIII/765 (Part) Total ..	..	..	..	..	59	1	13	..
23		X/768	..	..	..	..	41	..	5	..
24		X/780	..	..	..	..	..	..	1	..
		Total ..	..	..	..	..	41	..	6	..
25		XI/769	..	..	2	..	54	-	20	.
26		XI/778	..	..	..	..	31	..	-	
		Total ..	..	..	2	..	85	1	21	..
27		XII/770 Total ..	..	..	..	..	149	..	5	..
28		XIII/771	..	..	1	..	.. 72	1	..	..
29		XIII/772	..	..	1	..	74	1	9	..
		Total ..	..	..	2	..	146	2	9	..
30		XIV/773	..	..	..	-	17	..	..	..
31		XIV/774	..	..	3	..	..	..	5	..
32		XIV/775	..	..	..	..	28	..	24	..
33		XIV/781	..	..	1	..	2	1	26	..
		Total ..	..	..	4	..	47	1	55	..
		Town Total ..	13	..	22	..	1,012	46	578	22

Area figures for village and town areas are those supplied by the Assistant Director of Survey and Land Records of the District the illage and town areas will not tally with the taluk figures furnished by the Director of Land Records because taluk area given by

CENSUS ABSTRACT—*concld.*

TALUK.

WORKERS									
VI		VII		VIII		IX		X	
Construction.		Trade and Commerce.		Transport, Storage and Communications.		Other Services.		Non-workers.	
M	F	M	F	M	F	M	F	M	F
(29)	(30)	(31)	(32)	(33)	(34)	(35)	(36)	(37)	(38)
2	3	37	2	1	—	16	..	106	214
1	..	11	1	21	..	5	3	87	156
..	..	..	...	..	—	5	...	82	253
1	..	11	1	21	..	10	3	169	409
3	..	53	..	2	...	19	..	183	364
..	..	3	..	..	—	5	1	55	97
3	..	56	..	2	..	24	1	238	461
3	.. ..	10	..	3	..	8	..	179	368
3	..	6	..	8	2	6	..	96	206
...	..	3	..	3	..	3	..	92	199
3	..	9	..	11	2	9	..	188	405
..	..	..	..	1	..	2	..	111	206
...	..	..	..	1	..	3	..	151	247
1	..	..	..	9	..	..	..	120	163
..	..	1	..	1	..	8	2	77	146
1	..	1	..	12	..	13	2	459	767
33	7 ..	766	82	112	5	488	52	3,697	7,154

concerned (in consultation with the Tahsildars of the taluks concerned) and Local Bodies respectively. The total of the area figures of Director of Land Records takes into account hills, forests, rivers, etc., whereas village and town area may not include the same.

APPENDIX.

STATEMENT SHOWING THE DETAILS OF WARD/H.N.B. AND DOOR NUMBERS CONSTITUTING THE E.B.

E.B. Number.	Number of House Numbering Ward/Block.	Name of Street.	Door Numbers included in the Enumerator's Block.
(1)	(2)	(3)	(4)
	VI CUDDALORE (M).		
1	6	Rope Street	1—60.
		Kondal Naicken Lane	1—14.
		Sloper Street	1—23J.
2	6	Pensioner Lane	1—56D.
3	6	Veerappa Achari Lane	1—8B.
		Mariamman Koil Street	1—19.
		Jain Lane	1—18.
	6	Jain Street	1B—36A.
		Muthu Mudali Street	1A1—30.
5	6	Enikaranthottam	1—54B.
6	6	Ayyalu Naicken Street	1—9.
		Mohan Singh Street	1—29(16).
		Wellington Street	1—20A, 26—38, 1—83.
7	1	River Side Street	1 to 60.
		Ramasami Chetty Lane	1—30.
		Sanagar Street	1—33.
8	1	Sonagar Street	34—128.
9	1	Chinna Kadai Lane	1—5A.
		Sankara Naidu Street	1—2, 48—52A.
10	1	Sonagar Lane	4—10.
		Rangappa chetty Lane	1—11.
		South Kallarai Street	1—8.
		Pallivasal Lane	1—5C.
11	1	Irrusappa Chetty Street	45—102E.
12	1	Pallivasal Street	1—35B. 35C—80
13	2	Muthu Pandaram Street	1—7E.
		Gopal Naicker Lane	1—10A.
		Kinjanpet	2C—35E.
14	2	Apparao Padaiyachi Street	1—43A.
		Mansapet	1—22.
		Drowpathiamman Koil Street	1—44.

E.B. Number.	Number of House Numbering Ward Block.	Name of Street.	Door Numbers included in the Enumerator's Block.
(1)	(2)	(3)	(4)
		VI CUDDALORE (M)—*cont.*	
	2	Narayana Padaiyachi Street	1—24.
		Uppalam Road	1—6.
		Mallumiarpet	1—23.
		Drowpathiamman Koil Street	
16	2	Sovai Padaiyachi Street	1—27.
		Syrong Street. (Southern Portion)	53—56.
17	2	Mallumiarpet Colony	1—16B.
		Sepoy Street	1—27.
		Kuttakarai Colony	1—5A.
		Five Well Amman Street	5—18E.
18	3	Symin Garden	1—28/A5.
		Mohamed Nyna Maricair Lane	1—7A.
19	3	Veerapadhra Swami Koil Street	1—70.
20	3	Kuttakarai Eda Street	1—28H.
		Sankara Naidu Street	3—21A. 32—47.
21	3	Chinnayan Chetty Lane	1—19.
		Vaidialinga Pandaram Lane	1—6.
		Pasuna Chetty Lane	1—9.
		Vaidialinga Chetty Lane	1—6.
		Beri Chetty Lane	1—7.
22	3	Syrong Street	1—52A 57—62.
23	3	Syrong Street	63—112.
		Subbu Chetty Lane	1—74.
		Bangaru Chetty Lane	1—7.
24	4	Line Street	1—72A.
		Kuttakarai Palla Street	1—14.
		Imperial Road III	1—66.
25	4	Railway Colony	1—80C.
		Sankara Naidu Street	22—31A
		Bine street, Lane	1/2—6.
		Sherkhan Ghori Lane	1 A—12.

E.B. Number.	Number of House Numbering Ward/ Block.	Name of Street.	Door Numbers included in the Enumerator's Blocks
(1)	(2)	(3)	(4)
	VI CUDDALORE (M)—*cont.*		
26	4	Venkatachala Pillai Lane	1—29.
		Venkata Rangaiar Lane	1—12.
		Narayana Padaiyachi Lane	1—27.
		Kumara Koil North Lane	1—3 B.
		Kumara Koil street	1—46A.
27	4	Kumara Koil street	47—131.
		Sivalinga Mudali street	1—33 B.
		Narasinga Rao street	1—8.
28	4	Appavu Chetty Lane	1—24 A.
		Deivanayagam Pillai Lane	1—30 A.
		Komathy Subburaya Chetty Lane	2—35.
		Thesai Chetty Lane	1—4.
		Bazaar street	1—58.
29	4	Bazaar street	59—165.
30	5	Javali Kadai Lane	1—42.
		Line street	73—91 A.
		Kamashiamman Koil street	1—109.
		Chetty Koil Lane	1—7 A.
		Chetty Koil street	1—13 A.
31	5	Kalla Chetty street	1—53 A.
		Irusappa Chetty street	103—128 C.
32	5	Bramin street	1—60.
33	5	Irusappa Chetty street	1—44.
		Sanjeevarayan Koil street	1—66.
34	5	Sundaram Chetty street	1—22 A.
		Clive street	1—62.
		Balaramaiar street	1—16.
		Wellington street	1—8 B.
		Canning Lane	1—19.
		Imperial Road II	2—10.
35	7	Singarathope Nagamuthu Pillai street	1—150.
		Appaswamy Pillai street	6—142.
		Singarathope Thillainayagam Pillai street	8—312.

E.B. Number.	Number of House Numbering Ward/ Block.	Name of Street.	Door Numbers included in the Enumerator's Block.
(1)	(2)	(3)	(4)
	VI CUDDALORE (M)—*cont.*		
36	7	Singarathope Narayana Pillai street	1—139.
		Singarathope Alagamuthu Pillai street	1—199.
		Singarathope Lighthouse street	1—52.
		Singarathope Pallikuda street	1—28.
37	7	Singarathope Ponnumuthu Pillai street	1 B—173 B.
38	7	Singarathope North street	1—67 5—70
		Sabapathi Pillai street	1—142.
39	8	Ghori North street	1—80.
40	8	Gohri South street	1—61.
41	8	Do.	62—122.
42	8	Sonankuppam	1—68.
43	8	Do.	69—118 A.
44	9	Thukkumarathu Colony	1—12.
		Sivananthapuram K.V. Reddi street	1—8 A.
		Sivananthapuram P. C. Dutt street	1—20.
45	9	Salakarai	1—21.
46	9	Sivananthapuram Venkatachari street	1—10.
		Sivananthapuram Road	1—13 A.
		Arumuga Mudali street	1—9 A.
		Andiprosana Lane	1—12.
		Sabapathy Mudali street	2—8.
47	9	Sempadavar Lane	3—3 A.
		Sellankuppam Colony, Mariamman Koil street.	1—79 B.
		Kannu Naicken Lane	1—15.
48	9	Anthoniar street	1A—10A.
		Sellakuppam Road	1—7.
		Raja Mudali Chanadi	1—27.
49	9	Sellan kuppan Mariamman Koil street	1—136 A.
50	9	Raja Mudali Lane	2 ABC—6F.
		Balan Colony	7—18-4.
		Pattusalaiar street	3A—42.
		Chinnappa Pillai street	1A—49.
		Shambadavar Lane	1—12.

E.B. Number.	Number of House Numbering Ward/ Block.	Name of Street.	Door Numbers included in the Enumerator's Block.
(1)	(2)	(3)	(4)
	VI. CUDDALORE (M)—*cont.*		
51	9	Kodikalkuppam Colony	1—586-2.
52	9	Kapper Hills Road	5A—45 C.
		Ramanuja Thottam street	4A—26/1.
		Ramanuja Koodam Colony	9—18-5.
		Vinayagar Koil street	1—22 A.
		Chinnan street	1—23.
		Manavelli	1—23/8
53	9	Kulanthai Colony	1A—82.
		Vaithilinga Colony	Nil.
54	10	Subramania Sami Koil street	1—12.
		Murugesa Pillai West street	1—9 B.
		Kathamuthu Mudali street	1—49 A.
55	10	Pallamalai Mudali street	1—56 A.
		Maniam Subburaya Mudali street	1—43.
56	10	Murugesa Pillai East street	1—20 B.
		Murugesa Pattai Pillai street	1—8 B.
		Vadugapalayam	2—39.
		Manjeripalayam	1—2.
57	10	Kodikal Kuppam theru	1—28.
		Alai Colony	1—39.
58	11	Singara Mudali street	1—24.
		Ponnambala Mudali street	1—4.
		Narambu Padaiyatchi street	4—12.
		Pathri Lane	1—8.
		Vilvavinayagar Koil street	1—43.
59	11	Rama Raja Mudali street	1—18.
		Thoppa Mudali street	1—27B.
		Kulanthai Mudali street	1—19B.
60	11	Thachan street	1—4B.
		Karpaga Pillaiar Koil street	1—29.
		Rajappa Mudali street	2—4.
61	11	Kariyeravithakuppam	1—60D.
62	11	Capper Hills Road	1—24C.
		Kallarai street	1—26A.

E.B. Number.	Number of House Numbering Ward/ Block.	Name of Street.	Door Numbers included in the Enumerator's Block.
(1)	(2)	(3)	(4)
		VI. CUDDALORE (M)—*cont.*	
63	15	Sankara Naidu street	1—50/6. 82—137.
		Bodi Chetty street	46—60, 110—125 A.
64	15	Mariamman Koil street	27—44.
		Varadhappa Naidu street	1—6 A.
		Ramaswamy Naidu street	1—9 A.
		Koorathalinar lane	1—7.
65	15	Sanjeevi Naidu street	1—65 A.
66	15	Theivanayaga Naidu Lane	1—10.
		Kattiyakaran street	1 A—17.
67	15	Babu Rao street	1 A—10.
		Bodi Chetty street	61—109.
68	15	Anaikaran Lane	1—33.
		Thiruvarasam Pillai Thottam	1—32.
69	15	Peria Nayagi Amman Koil street	2—10 A-1.
		Sadhasiva Reddi street	1—44.
70	15	Sannathi street	1A—52 C. 76—107 A.
		Sannathi Lane	2—16 .
71	15	Mohamadan Lane	1—23 A.
		Subburaya Chetty street	1—131.
72	15	Erruma Raja Agraharam	1—17 C. 23 -25 A.
		Srinivasam Pillai street	1—50.
73	12	Soorasamhara street	1—44
		Sarayakadai Lane	1—14
74	12	Subbramaniasami Koil street	1—39 A
75	12	Palli street	1—16 A.
76	12	Vinayagar Koil street	1—51 A.
77	12	Sengunthar street	1—6
		Nathavelli	1—38.
		Gundusalai	1—31 E.
78	13	Sankara Naidu street	53—82.
79	13	Dhanam Colony	1—89.
		Mariamman Koil street	1—26 C. 67—76.
80	13	Navaneetham Colony	1—103.

E.B. Number.	Number of House Numbering Ward/Block.	Name of Street.	Door Numbers included in the Enumerator's Block.
(1)	(2)	(3)	(4)
	VI. CUDDALORE (M)—*cont.*		
81	13	Akkil Naidu street	1—51.
82	13	Do.	52—142.
83	13	Saraswathi Nagar street	1—65.
		Do.	1—39.
84	14	Pidariamman Koil street	1—20.
		Mariamman Koil street	45—56.
		Bodi Chetty street	1—45 176—178 B.
85	14	Bodi Chetty street	126—178 B.
86	14	Commingspet	1—49 A.
87	14	Do.	50—56.
88	14	Kuppankulam	1—27.
89	16	Soorappa Naicken Chavady Palla street	1—27.
		Mettu street	1—31
90	16	New Adi-Dravida street	1—81.
91	16	Bandi Pallayam Road	1—13. 92—108.
92	16	Muthukrishna Pillai street	1—25.
		Bazazar street	1 and 14—90.
93	16	Vellimottan street	1—56.
94	16	Anantha Naliamman Koil street	1—24.
		Sembadavar street	1—25.
95	16	Market Colony	1—57.
96	16	Daivanayagam Pillai lane	1—6.
		Sekkumadu	Nil.
		Santhai thope.	Nil.
		Sannathi street	54-A—75.
		Vanniar street	1—21.
		Railway Colony	1—24—4.
96	16	Lawrence Road	1—79.
97	16	Lawrence Road	1—80—21.
98	16	Do.	80—22—98.
		Car street	1—83.
		Imperial Road I	1—10.

E.B. Number.	Number of House Numbering Ward/Block.	Name of Street.	Door Numbers included in the Enumerator's Block.
(1)	(2)	(3)	(4)
	VI. CUDDALORE (M)—*cont.*		
99	17	Bharathi Road	1—48.
100	17	Appavu Mudali street	1—32.
		Guruvappa Naidu street	1—12AH.
101	17	Rehimankhan Lane	2 A—3A.
		Ramasami Naicker Lane	1—9B.
		Chakkarai Gramani street	1—14.
		Dharkkan Sahib street	1—9.
102	17	Venkatachalam Pillai street	1—16.
		Pillaiar Koil street	1—2 A.
		Wander Lone street	1—7/2.
103	17	Muthu Naicken street	1—14 C.
		Anthoniar street	1—7 B.
		Anthoniar Lane	1—8, 9, 10.
		Wigilmaier street	1—12A.
104	17	Lapoliar street	1, 2—9.
		Sriranga Maistry street	1—20.
		Hospital Road	1—7H.
		Sanjeevirayan Koil street	1—12 A 7.
105	18	Pudhupalayam Main Road	1—47.
106	18	Do.	50, 52, 53, 55—99 C.
107	18	Rettai Pillaiar Koil street	1—52 A.
		Srinivasan Pillai street	1—8.
		Rangarao street	1—2 A.
108	18	Seetharam Nagar	1—79.
		Yadhava street	4—13 A/2.
109	18	Ramadoss Naidu street	1—53 K.
		South Esplanade Road	1—5 C. 10—11 A.
110	19	Sikanthar Ammal street	1—20
		Muslim street	1—60.
111	19	Rettai Pillaiar Koil street	11—25.
112	19	Subramaniaswamy Koil street	1—24.
113	19	Cattle Bound street	17—56.
		Arumuga Pillai street	1—21.
		Mosque street	1—12, 27—29.
		Riverside street	1—16 A/1.

E.B. Number.	Number of House Numbering Ward/Block.	Name of Street.	Door Numbers included in the Enumerator's Block.
(1)	(2)	(3)	(4)
	VI. CUDDALORE (M)—*cont.*		
114	20	Muthukumara Pillai street	1—36.
		Sardhar Singh street	1—12.
		Ramasamy Mudaliar street	1—3.
115	20	Yadhava street	13 A—376.
116	20	Mosque street	13—26.
		Ponnupandaram street	2 A—23.
117	20	Padavattaman Koil street	1—31.
118	20	Arunagiri Mudali street	1—27 B.
119	21	Main Road II	48—57 D
		Manali Estate	1—14.
120	21	Manali Estate	15—35.
121	21	Pallikuppam Pillaiar Koil street I	1B—69 D.
122	21	Pallikuppam Pillaiar Koil street II	1—44.
123	21	Pallikuppam Pillaiar Koil street II	45—39/2.
		Marisusai Nagar	1—66.
		Valluvar Colony	1—39.
		East Esplanade Road	1—5 B.
		Beach Road	1—3 B.
124	22	Vannarapalayam Main Road	1—29
125	22	Vannarapalayam New street	1—14
		Vannarapalayam Mettu street	1—25
126	22	Vannarapalayam North street	1—16A
		Appasamipadaiyatchi street	1—8
		Chetty street	1—22
		Muthallamman Koil street	1—70
127	22	Mariamman Koil street	1—10
		Pachalapuram	1—25
		Boat Daivanayagam Pillai street	1—10
128	22	Perumal Koil street (N.G.O. Colony)	1—34
129	22	Devanampattinam Road	1—15
		Winch Avenue Road	1—23
130	23	Valluvar street	1
		Pillaiar Koil North street	1—12
		Pillaiar Koil south street	1—9

E.B. Number.	Number of House Numbering Ward/Block.	Name of Street.	Door Numbers included in the Enumerator's Block.
(1)	(2)	(3)	(4)
	VI. CUDDALORE (M)—*cont.*		
131	23	Sembadavar street I	1—85
132	23	Sembadavar street II	1, 2, 3—187
133	24	Anaikuppam	1—56
134	24	Pudukuppam Colony	1—20A/2
135	24	Pudukuppam Colony	20A/3—38/A & 11
		2, Pudukuppam Colony	1—15C
		Pudukuppam Old quarters	1—86
136	24	Reserve line New quarters	1—80
137	24	Reserve line New quarters	1—143
138	24	Rathakrishna Nagar (New)	1—29
		Mission street	1—23
		Gnanaprakasam Colony	1—3
139	24	Sub-Jail	1—4
140	24	Sudharsanam street	1—68A
		Venugopalapuram East street	1—15
141	25	Nethaji Road	1—40
		Ford Road	190A—224
		(Hospital quarters)	1—36
142	25	Nethaji Road	86—150A
		Bashyam Reddi street	1—13
143	25	Nethaji Road	42—85
		Bashiyam Reddi street	14—56
144	25	Akkar Venkatram Chetty street	1—22K/1
145	25	Karumarapet Pillayar Koil street	1—19

E.B. Number.	Number of House Numbering Ward/Block.	Name of Street.	Door Numbers included in the Enumerator's Block.
(1)	(2)	(3)	(4)
		VI. CUDDALORE (M)—*cont.*	
146	25	Uppalavadi	1—13
147	25	Uppalavadi	13A—31
148	25	Karumarpet	1—13
		Lithampet	1—23
149	25	Venugopalapuram Main street	1—19
		Venugopalapuram North street	1—13
		Venugopalapuram West street	1—29A
150	25	Venugopalapuram South street	1—14
		Thukkaram street	1—21A
		Bashiyam Nagar	167/1—167/11
151	25	Abdul Khader lane	1—28
152	25	Kommuthi street	1—24A
		North Kanara street	1—21
153	25	South Kanara street	1—27
		Badrajalam Pillai lane	9—12A
		Appavu Mudali street	1—4
		Sababathi Chetty street	1—11A
154	26	Vilvarayanatham Colony	1—56
		Valuarayanatham cut street	1—15
		Chinnappa Mudali street	1—55
155	26	Vilvarayanatham cut street	16—63B
156	26	Drowbathiyamman Koil street	1—29A
		Eawaran Koil street	1—19C
		Kolaikaran lane	77—77K
157	26	Angalamman Koil street	1—47
		Sellaiamman Koil street	1, 2—7B
158	27	Saravanappa Chavadi Naicker	1—57

E.B. Number	Number of House Numbering Ward/Block.	Name of Street.	Door Numbers included in the Enumerator's Block.
(1)	(2)	(3)	(4)
		VI. CUDDALORE (M)—*cont.*	
159	27	Semmandalam Mariamman Koil street Western Portion	1—60
160	27	Thatchankulam	1—9
		Semmandalam Eastern portion	23—66
		Mariamman	
161	27	Sahib Pettai	1—62
		Gundu Sahib	1—36
162	27	Shanmugam Pillai street	1—33
163	27	Shanmugam Pillai street	34—54A5
164	28	Gnanaoli street	1—15
		Alpettai	1—44—1
165	28	Alpettai	44—2—72
		Municipal Colony	1—73A—1
			1—16
166	28	Parappankuttai	9C, 74—100D
		Pennar Road	1—146 E—4
167	28	Pennar Road	14B5—19
		Pudumaricar street	1—10
		(Sembadavar colony new)	Nil.
168	28	Mission strreet	24—31
		Sakkilimedu	1—31
169	2	Imperial Road IV	13—45A
		Pachiankuppam Colony	1/2—38/7
170	16	Market Colony	1-58—3A
171	..	Floting	Nil.

E.B. Number.	Number of House Numbering Ward/Block.	Name of Street.	Door Numbers included in the Enumerator's Block.
(1)	(2)	(3)	(4)
	VII. NELLIKKUPPAM (M).		
1	I	....	1—85
2	I	....	86—175
3	I	....	176—189
4	II	....	1—39
5	III	....	63—162
6	I	....	1—74
7	II	....	1—25
8	I	....	1—85
			86—173
9	II	Kilvanuvar street	1—29
		Osuraman Koil street	1—13
		Andi street	1—73
10	2	K.S.A.R. Road	1—57
		Mulligirampet	1—39
		Vannara street	1—2
		Mannar Naidu street	1—19
11	2	Pappayee Ammal street	1—14
		Arokyaswami Mudali street	1—16
		Totti street	1—21
		Pudu street	1—9
12	3	Keelpattinampakkam Harijan Colony.	1—70
13	3	Keelpattinampakkam	71—139
		Keelpattinampakkam Police Line	1—9
14	3	Keel Colony	1—55
		K.S.A.R. Road	1—106
		Municipal sweeper's Colony	1—10
15	4	Vonbakkam Lane	1—19
		A.V.G. street	1—14
16	4	Agrakaram	1—13
		Muslim Karumara street	1—47
17	4	Sompadavar street	1—4
		Tamil Karumara street	1—68
18	4	Kailasanathar Koil street	1—67

E.B. Number,	Number of House Numbering Ward/Block.	Name of Street.	Door Numbers included in the Enumerator's Block.
(1)	(2)	(3)	(4)
		VII. NELLIKKUPPAM (M)—*cont.*	
19	4	Nagaswamy Iyer street	1—25
		Muslim Mettu street	1—62
20	5	Kuyavar street	1—9
		Bangalow street	1—13
		Ramu Nainar street	1—56
		Annamalaiudaiyar street	1—15
		Gandhi Nagar I	1—10
		Gandhi Nagar II	1—19
21	5	Gandhi street	1—76
		Vaidyalinga Udayar street	1—21
22	5	Kammalar street	1—29
		Kandaswaminainar	1—53
23	6	Rathinam Pillai street	1—64
24	6	Vazirkhan street	1—48
25	6	K.S.A.R. Road	1—183
26	7	Vaidyanatha Mudali street	1—46
27	7	Krishna Pillai street	1—27
		Tamil Mettu street	1—17
		Pandaram street	1—23
		Keela Colony	1—47
28	7	Tamil Kuchipalayam	1—59
		Mella Harijan Colony	1—54
29	7	Vaithilingapuram	1—103
		Pudu street	1—26
30	7	P.A.H. Road	1—48
		Manicka Chetty street	1—19
31	8	Ceathiram street	1—17
		Saminatha Gramani street	1—17
		Kodhappalli II street	1—37
32	8	Kodhapalli I street	1—35
		Police Line	1—12
		E.I.D. Parry Grs.	1—65
33	9	Moulana Abdul Karim	1—60
34	9	School street	1—11
		Pudu street I	1—39

E.B. Number.	Number of House Numbering Ward/Block.	Name of Street.	Door Numbers included in the Enumerator's Block.
(1)	(2)	(3)	(4)
	VII. NELLIKKUPPAM (M)—*cont.*		
35	9	Pudu street II	1—9
		Muslim Othavadai street	1—35
36	I	....	1—59
37	II	....	1—65
38	II	....	66—135
39	III	....	1—81
40	IV	....	1—75
41	IV	....	76—155
42	IV	....	156—234
43	I	....	1—80
44	I	....	81—133
45	II	....	1—35
	II	....	36—104
46	12	P.A.H. Road	1—45
		Morai Naicken street	1—28
		Morai street	1—18
		Morai Mettu street	1—54
47	12	E.I.D. Qrs.	1—21
		E.I.D. Indian Qrs.	1—8
		Evertpuram	1—87
48	14	P.A.H. Road	1—31
		Agrakaram street	1—11
		Arumugaudayar	1—39
		Chidambaram Padayachi street	1—9
		Pillaiyar Koil street	1—23
49	14	Kilpatti street	1—24
		Pallar street	1—18
		Pallar Mettu street	1—18
50	15	Melpathy Naicker street	1—20
		Melpathy Pudu street	1—23
51	15	Melpathy Harijan Colony	1—80
52	15	Melpathy Harijan Colony	81—156
53	9	Railway Feeder Road	1—48
		New Colony	1—22

E.B. Number.	Number of House Numbering Ward/Block.	Name of Street.	Door Numbers included in the Enumerators Blobk.
(1)	(2)	(3)	(4)
	VII. NELLIKKUPPAM (M)—*cont.*		
54	10	Thulukapalayam Ellailane	1—15
		Thaikal street	1—15
		Big street	1—48
55	11	Moulvi Abdul Rahiman street	1—54
56	11	Sultan Pettai	1—88
57	13	Thulukapalayam Harijan Colony	1—100
58	13	Thulukapalayam Harijan Colony	101—126
		Thulukapalayam Harijan Colony II ..	1—80
59	15	Kilpathy Pudukuppam	1—41
		Nasanur Battai	1—47
		Kilpathy Harijan Colony	1—75
60	1	Sengunthar street	1—19
		K.S.A.R. Road	1—79
		Boologanathar Koil street	1—18
61	1	Nellikuppam Harijan Colony	1—97
		Pananthope Sanar street	1—9
62	1	Reddy street	1—84
		E.I.D. Quarters	1—42
63	10	Reddy street lane	1—17
		Natesa Padayachi street	1—25
		Nellikuppam Ellailane	1—25
64	III	....	1—62
65	II	....	1—25
66	II	....	1—35

E.B. Number.	Number of House Numbering Ward/Block.	Name of Street.	Door Numbers included in the Enumerators Block.
		VIII. PANRUTI (M).	
1	14	6th Street	11—116
	15	1st street	1—10
		2nd street	1—13
		3rd street	1—21
		5th street	1—22
2	15	6th street	1—13
		7th street	1—7
		8th street	1—8
		9th street	1—20
3	15	4th street	1—101
			109—165
		10th street	1—14
4	15	11th street	1—28
		12th street	1—23
5	16	1st street	1—5
		2nd street	1—27
		3rd street	1—98
6	16	4th street	102—108
		5th street	1—28
		6th street	1—18
		7th street	1—28
		8th street	1—10
7	16	9th street	1—51
8	17	1st street	1—73
		2nd street	1—68
9	17	3rd street	1—7
		4th street	Nil.
		5th street	1—21
		6th street	1—3
10	17	7th street	1—116
11	17	8th street	1—24
		9th street	1—40

E.B. Number.	Number of House Numbering Ward/Block.	Name of Street.	Door Numbers included in the Enumerators Block.
(1)	(2)	(3)	(4)
	VIII PANRUTI (M)—*cont.*		
12	18	1st street	1—15
		2nd street	1—15
		3rd street	1—9, 15, 26 & 39
		4th street	1—15, 26, 27 & 2
		5th street	1—45
13	18	6th street	1—37
		7th street	1—5
		8th street	1—29
		9th street	1—24
		10th street	1—2
14	18	11th street	1—14
		12th street	1—85
		13th street	1—38
		14th street	1—13, 13, 23, 24, 35 & 36.
15	18	15th street	....
		16th street	....
		17th street	1—8
		18th street	....
		19th street	1—10
		20th street	1—43
		21st street	1—41
16	11	2nd street	1—14
		3rd street	1—6
		4th street	1—18
17	11	5th street	1—90
18	12	5th street	1—32
		6th street	1—27
19	12	5th street	33—106
20	13	1st street	1—13, 66 to 74C.
		2nd street	1—13A
		3rd street	1—20
21	13	2nd street	14—60N
22	13	4th street	1—52
		5th street	1—34
		5A street	1A, 1B, 1C & 1D.

E.B. Number.	Number of House Numbering Ward/Block.	Name of Street.	Door Numbers included in the Enumerators Block.
	VIII. PANRUTI (M)—*cont.*		
23	1	1st street	1—51
		2nd street	1—39
		3rd street	1—41
24	1	4th street	263—348
25	2	4th street	349—434
26	2	13th street	1—32
27	5	1st street	1—28
		3rd street	1—32 & 187—203
28	5	4th street	165—262
			435—496
29	5	5th street	1—17
		6th street	1—5B
		7th street	1—10A
		8th street	1—6
30	5	8th street	7—30
31	6	1st street	1—28A
		2nd street	1—24
32	6	3rd street	1—72B
		4th street	1—26
33	6	5th street	1—19
		6th street	1—43
		7th street	1—31
		8th street	1—5A
34	7	1st street	1—21
		2nd street	1—68
		3rd street	1—28Q
35	7	4th street	69—164
			497—585
		5th street	1—44
36	7	6th street	1—18
		7th street	1—13
37	8	1st street	1—28
		2nd street	1—11
		3rd street	1—31
38	8	4th street	1—30

E.B. Number.	Number of House Numbering Ward/Block.	Name of Street.	Door Numbers included in the Enumerators Block.
		VIII. PANRUTI (M)—*cont.*	
39	8	5th street	1—20
		6th street	1—52
40	9	1st street	1—9
		2nd street	1—9 121—131
		3rd street	1—8
41	9	4th street	1—68 586—667
42	9	5th street	1—49
		6th street	1—9
		7th street	1—32
		8th street	1—24
43	9	9th street	1—42
44	10	1st street	1—40
45	10	1st street	41—85
46	10	2nd street	10—64
47	10	2nd street	65—120
48	10	3rd street	1—23
		4th str	1—36
		5th street	1—33
49	10	6th street	1—53
50	11	1st street	1—21
		6th street	1—29
51	12	1st street	1—47
		2nd street	1—12
52	12	2nd street	13—74
53	12	3rd street	1—21
		2A street	1—20
		4th street	1—32
54	13	6th street	1—25
		7th street	1—15
55	14	1st street	14—65
		2nd street	1—21
56	14	3rd street	1—51
57	14	4th street	1—2A

E.B. Number.	Number of House Numbering Ward/Block.	Name of Street.	Door Numbers included in the Enumerators Block.
		VIII. PANRUTI (M)—*cont.*	
		5th Street	1—13C
		6th Street	1—10
58	2	1st Street	1—9
		2nd Street	1—23
		3rd Street	1—19
		4th Street	1—14
		5th Street	1—24
		7th Street	1—6
		8th Street	1—22
59	2	6th Street	1—51
60	3	6th Street	1—18
		2nd Street	1—13
		4th Street	1—18
		3rd Street	1—20
61	3	1st Street	1—69B
62	3	5th Street	1—57
63	2	9th Street	1—12
		10th Street	1—10
		11th Street	1—15
		12th Street	1—20
64	4	1st Street	1—5A
		2nd Street	1—50A
65	4	3rd Street	1—29
		4th Street	1—5
		5th Street	1—24
		6th Street	1—17
		7th Street	1—3A
66	4	8th Street	1—33
		9th Street	1—48
67	5	2nd Street	1—15

E.B. Number.	Number of House Numbering Ward/Block.	Name of Street.	Door Numbers included in the Enumerators Block.
		IX. NEYVELI (T.S).	
624	1	Upper Bulward Road	1—28
		Hospital Road	275—293, 294
		Visitors Road	1—12
		Vottakuthi Road	1—56
		Manoge New Road	1—42
625	2	Salior's Lane	1—18
		Muslim Road	1—16
		Store Road	1—8
		Kalemegam Street	1—10
		Doctor Street	1—10
		Pencil Street	1—6
		Jayam Gounder Street	1—6
		Jeevagan Street	1—20
		Pen Street	1—40
626	2	Mettu Street	1—29
		Tirunelveli Road	1—60
		Pugalenthi Street	1—60
627	2	Manickavasagar Road	1—38
		Dhungabudra Road	1—38
		Papanasam Road	1—18
		Assam Road	1—54
628	3	Hospital Road	252 —274
		Upper Bulward Road	29 —57
		Dairy Road	1 —19
629	3	Ambanador Road	1—98
630	3	Disc. Road	1—14
		Store Road	37—48
		Fan Road	1—37
		Fork Street	1—38
631	3	Thapulli Road	1—36
		Cot Street	1—21
		Bangla Street	1—32
632	4	Upper England Row	1—5
		Swiss Lane	1—2
		Dirupor Lane	1—0

E.B. Number.	Number of House Numbering Ward/Block.	Name of Street.	Door Numbers included in the Enumerators Block.
		IX. NEYVELI (T.S)—*cont.*	
633	4	Kamala Street	1—154
		Ganga Road	1—9
		Kanjira Street	1—120
		Kothamalli Street	1—20
634	4	Punjab Road	1—4
		Mica Lane	1—20
635	4	Oltaga Street	1—38
		Dhiran Road	1—20
		Kendah Road	1—40
		Neelagiri Road	1—10
636	4	Semba Dever Lane	1—20
		Dhuvara Street	1—4
		Block Gram Street	1—4
		Cotten Seed Street	1—20
		Pinnakku Street	1—20
		Sembanathan Street	1—16
		Miruthangam Street	1—46
		Danian Street	1—12
		Magal Street	1—12
		Dairy Street	1
		General Hospital Street	1
637	8	Hospital Road	1—20
		Royapetta Road	1—24
		Ala Sadduram	1—46
		Kudiraikaran Street	1—16
638	8	Managemanur Road	F1—16
		Lower Belgam Road	22—28
		Store Road	E17—27
		Ratnakemvala Street	D1—5
		Candle Street	1—3
		Chidambaram Road	C1—52
		Madras Road	C1—54
		Tailor Street	1—16
		Commercial Road	....

E.B. Number. (1)	Number of House Numbering Ward/Block. (2)	Name of Street. (3)	Door Numbers included in the Enumerator's Block. (4)
		IX. NEYVELI(T.S)—*cont.*	
639	9	Social Welfare Road	1—24
		Hospital Road	21—42
		Main Bazaar Road	83—93
		Dairy Road	20—36
640	9	Machine Street East	1—8
		Machine Street West	1—8
		Store Road	28—38
		Andhra Road	1—28
		Koolangal East Street	1—13
		Koolangal West Street	1—12
		West Jack Fruit Free Street	1—16
641	9	East Jack Fruit Free Street	1—10
		Commercial Road	1—7
		Berallian Road	1—28
		West Karungal Street	1—12
		East Karungal Street	1—12
642	9	Milk Vendor Street	1—16
		Weaver's Street	1—12
		Calcutta Road	1—46
		Women Welfare Road	1—20
643	9	South Cement Street	1—8
		North Cement Street	1—8
		South Writs Street	1—42
		North Writs Street	1—20
		South Street	1—12
		North Street	1—12
		Sandal Wood Free Street	1—12
644	9	Green Field South Street	1—8
		Green Field North Street	1—8
		Cape Comaraine Street	1—4
		Lico Street	1—4
		Kannakkar Street	1—34
		Panruti Road	1—66
	10	Golden Road	1—32
		Hospital Road	43—68
		Mazicean Street	1—46

E.B. Number. (1)	Number of House Numbering Ward/Block. (2)	Name of Street. (3)	Door Numbers included in the Enumerator's Block. (4)
		IX. NEYVELI (T.S)—*cont.*	
645	10	Main Bazaar Street	67—82
		Napolian Street	1—20
		Main Street	1—6
		Thiruchi Road	1—10
646	10	Punjab Road	C1—28
		Dairy Road	D61—77
		Bawani Road	1—30
		High School Road	23—28
		Emarald Street	1—10
		Axe Street	1—16
		Dabala Street	1—6
		More Singh Street	1—6
		Ramalinga Street	C1—70
647	10	Ramalingam Street	71—117
		Thread Street	1—8
		Mint Street	A1—20
648	10	Needle Street	1—10
		Small Hostel Street	1—
		Grape Street	1—10
		Flower Street	1—10
		Nawab Street	1—16
		Japu Teva Street	1—4
		Vhopal Street	1—4
		Vhopal Street	1—6
		Tiruvalluvar Road	1—8
		Town Club Road	1
	11	Hospital Road	69—96
		Godhavari Road	1—16
		Hooks' Street	1—18A
		Arrow Street	1—8
		Dear Street	1—20
		Tiruchi Road	1—32A
		Nagu Cine Road	1—36
		Main Bazaar Street	51—65
	11	House Street	17—20
		Kudam Kulam Street	1—34

E.B. Number. (1)	Number of House Numbering Ward/Block. (2)	Name of Street. (3)	Door Numbers included in the Enumerator's Block. (4)
		IX- NEYVELI (T.S)—*cont.*	
650	II	High School Road	23—30
		Ramanathapuram Road	1—58
		Fired Brick Road	23—39
		French Street	1—26
651	11	Security Road	1—28
		Curve Street	1—24
		Parror Street	1—8
		Swond Street	1—14
		Chinglepet Road	1—12
		Bracket Road	1—10
		Dore Street	1—8
		Gloose Street	1—8
	11	Lawyer Street	1—24
		Pondicchery Road	1—36
		Kulam Street	1—32
		Thirukani Street	1—8
		Thazhalpul Street	1—8
		Alki Street	1—12
		Kanjira street	1—12
653	12	Hospital Road	D16—42
		Main Bazaar Road	1—12
		Tiruchy Road	24—29
		Cup Street	A11—36
654	12	Bakery Street	1—38
		Field Officers Street	1—15
		Watch Street	1—6/2
		Kamaliane Street	1—9/2
		Pakkumaral Street	1—10/2
		Kaikalli Street	19—27/2
655	12	Ramanathapuram Road	51—83/2
		Mosur Road	1—16
		Kasimier Road	1—22/2
656	12	Kodayari Road	1—53
		Birds Street	1—22
657	12	Kavari Road	4/1—11/2
			4/1—44/2
			84/1—86/2

E.B. Number. (1)	Number of House Numbering Ward/Block. (2)	Name of Street. (3)	Door Numbers included in the Enumerator's Block. (4)
		IX. NEYVELI (T.S.)—*cont.*	
657	12	Cochin Street	48/1—54/2
		Mosque Street	20/1—40/2A
		Devi Street	28/1—32/2
		Manipoor Street	30/1—35/2
		Thummu Road	36/1—50/2
658	13	Hospital Road	D1—26
		Rug Lane	A16/1—19/4
		Rabbit Street	A4/1—10/4
		Pup Street	B1/1—7/4
		Palkara Street	A1/1—9/4
		Kalappai Street	10/1—11/4
659	13	Monur Road	1A—8
		Solider's Street	66—76
			0/4
		Metta Street	27/1—30/4
			4/1—5/4
		Pillow Street	12/1—15/4
		Community Hall Road	27—41
660	13	Lamp Street	1/1—62/4
			11/1—11/4
661	13	Tanjor Road	35/1—49/4
		Karuman Street	21/1—23/4
		Sturur Street	24/1—26/4
		Karachi Street	27/1—31/2
		Thozhan Street	12/1—15/4
		Madurai Road	47/2—58
			82—92A
		Kodavari Street	42—46
			59—65
			77—81/B
			93—96
662	16	Telephone Exchange Road	1—20
		Thottakara Street	1—12
		Araba Street	1—6
		Potter North Street	1—8
		Potter South Street	1—8
		Wellur Road	1—22

E.B. Number. (1)	Number of House Numbering Ward/Block. (2)	Name of Street. (3)	Door Numbers included in the Enumerator's Block. (4)
		IX. NEYVELI (T.S.)—*cont.*	
662	16	Andhra Street	1—16
		Main Bazaar Road	2—13/3
		Diary Street	37—47
		Lunab Bell Ward Road	10/1—19
663	16	Co-operative Bank Road	1—13
		Teacher Street	1—7
		Amaravathi Street	1—8
		Suriyavathi Street	1—6
		Manîmegalai Street	1—34
		Pearl Street	1—12
		Cymney Street	1—12
		Pothi South Street	1—12
		Pulian Street	1—4
		Post Office Road	1—18
664	17	Sammandhi Street	C1—6
		Town Club Road	D1—15
		Main Bazaar Road	15—30/2
		Diary Road	48—60/2
		Plantain Tree Street	C1—28
		Mamalli Street	A1—10
		Auditor's Visitors Street	E1—11
665	17	Oilman Street	B1—14
		Diaman Street	1—3C
		Thiruvalluvar Street	C1—44
		Child Welfare Road	81—2
		Gangi Street	C1—4
		Bank Street	C1—10
		Spare Street	C1—4
		Alumeniam Street	A1—14
666	17	Pinnter Street	1—18
		Cinema Road	155—173
		Pudhi Nathan	C1—12
		Bang[illegible] Road	D1—20
		Fasu[illegible]unasanthiveethi	C1—8
			C1—10

E.B. Number. (1)	Number of House Numbering Ward/Block. (2)	Name of Street. (3)	Door Numbers included in the Enumerator's Block. (4)
		IX. NEYVELI (T.S.)—*cont.*	
666	17	Bachelor Street	D1—26A
667	17	Coimbatore Road	D1—27
		Balam Road	D1—35
		Wireman Street	C1—28
668	17	Sunflower Street	C1—22
		Thamrai Street	C1—17
		Board Lane	B1—10
669	18	Cynic Road	1—32
		Cinema Road	126—154
		Main Bazaar Road	34—50
		Garlan Square	1—20
		Pana Square	1—14
370	18	North Veli Street	1—10
		Child Welfare Road	D1—14
		South Veli Street	C1—4
		Auditorium Road	D51—65
		Fired Main Road	D40—61
		Appar Road	C1—48
		Byse Street	C1—18
71	18	Danish Road	1—42
		Right Angle Street	1—10
		Bell Street	1—4
		Mandapam Square	1—16
672	18	Chinglepet Road	1—8
		Pearl Square	1—18
		Security Road	1—21
		Thamirabarani Street	1—13
673	18	Eachamara Street	F—12
		Puse Street	1—10
		West Pillar Street	C1—4
		East Pillar Street	1—4
		Welder Street	1—32
		Komathgar Street	1—8
		Coconut Tree Street	1—10
674	18	West Aswini Street	1—4
		East Aswini Street	1—4

E.B. Number. (1)	Number of House Numbering Ward/Block. (2)	Name of Street. (3)	Door Numbers included in the Enumerator's Block. (4)
		IX. NEYVELI (T.S.)—*cont.*	
674	18	Thakkar Street ..	1—12
		Palm Tree ..	1—6
		Orissa Street ..	1—52
675	19	Cinema Road ..	E104—125
		South Arcot Street ..	C1—40
		South Street ..	1—38
		Child Welfare Street ..	1—18
		Orange Street ..	1—8
		Mani Bazaar Road ..	1—6
676	19	Line Street ..	1—4
			1—12
		Gujarat Road ..	1—14
		Kattalai Road ..	1—10
		Pullambadi Lane ..	1—10
		Mount Road ..	1—10
		Field Brick Road ..	1—10
		Succeduish Street ..	1—21
		Rooly Road ..	1—21
		Major Street ..	1—12
		Cavary Road ..	1—10
677	19	Thana Lane ..	1—10
		Merchant Lane ..	1—10
		Kollidam Road ..	1—6
		Mila Street ..	1—4
		Bombay Cresent ..	1—26
		Zo Houses Road ..	1—28
07	20	Carunnia Street ..	1—24
		Chemistry Street ..	1—10
		Rajee Street ..	1—10
		Vacuum Street ..	1—6
		Nellikuppam Road ..	1—6
		Child Welfare Road ..	1—14
		Uli Street ..	1—18
		Astralia Street ..	1—18
		Cinema Road ..	85—103
		Scincer Street ..	1—12
		Gujarat Road ..	1—1/2

E.B. Number. (1)	Number of House ,Numbering Ward/Block. (2)	Name of Street. (3)	Door Numbers included in the Enumerator's Block. (4)
		IX. NEYVELI (T.S.)—*cont.*	
679	20	Bank Bund Cross Road	1—59
		Mount Road	52-A—52
		Bihar Street	1—16
680	20	Green Cross Street	1—24
		Power Street	1—12
		Veeni Street	1—10
		Tanjore Street	1—17
		Comander Road	16—23
		Mathuri Road	1—14
681	24	Munis Street	1—66
		Kanvair Street	1—26
		Driller Street	1—7/2
		Cinema Road	1—22
682	24	Bailing Lane	1—6 41/1—41/2, 21/1—21/2
		Piju Well Street	1—10
		North Pump Street	1—10
		South Pump Street	1—10 29/1—46/2
		Auditorium Road	D1—31
		Park Bell Road	G51—57
		Gandhi Road	H58—59
683	24	Gudilam Street	1—32/2
		Co-operative Road	1—24, 217—222, 85, 128, 48, 175, 92, 114, 115, 53, 52, 229, 218, 223, 47, 82, 216
		Lump bell Ward	H1—10
684	24	Loco Road	C1—46
		English Road	F1—17—EL
		Sardhar Store Street	C1—18 B1—2
685	24	Mineral Street	1—18
		Cravalli Street	1—6
		Kooraipettai Street	1—20/2
		Denyu Street	1—20

E.B. Number.	Number of House Numbering Ward/Block.	Name of Street.	Door Numbers included in the Enumerator's Block.
(1)	(2)	(3)	(4)
		IX. NEYVELI (T.S)—*cont.*	
686	24	Tractor Street	1—28
		Madha Koil Street	1—16
		First Cross Street	1—22
687	24	Buloozer Street	1—22
		Bucuer Whell Street	1—48
688	24	Thandavan Kuppam Colony 'B' Blocks	1—124
689	24	Thandavan Kuppam Colony 'S' Blocks	1—151
690	24	Thandavan Kuppam Colony 'O' Blocks	1—129
		Contractors Colony	1—25
691	24	Theppan Colony N Block	1—146
692	24	Thandavan Kuppan Colony P-1 Block	1—92 1—38
693	24	Thandavan Kuppan Colony New Street South.	1—110
		New Street North	1—79
694	24	Industrial Units	1—6
695	25	Cinema Road	22—50-A
		Kaivandi Street	1—8
		American Road	1—72
696	25	Park Beer Road	F-38—49
		Kerala Road	1—3
		Centre Street	7—12
		Dhethi Koil Street	2—8
		Vadaku Santhu Ranga Street	1—4
		South Santhu Ranga Street	1—5
		Aditorium Road	32—50
		Field Brick Road	1—21
697	25	Ilen Nagar Road	1 to 60
		Co-operative Road	1—10
		Nadu theru	1—21
698	25	Park Club lane	1—40
699	25	German Road	C-11—22
		Red Square	1—24
		Saou Ranga Street	1—28
		Green Square	1—24

E.B. Number.	Number of House Numbering Ward/B'ock.	Name of Street.	Door Numbers included in the Enumerator's Block.
(1)	(2)	(3)	(4)
	IX. NEYVELI (T.S)—*cont.*		
699	25	Thachar Street	7—12
		Airman Street	B-1—8
		Engineer Road	1—50
700	25	Veli Street	1—20
		Nasar Street	1—42
		Avair Road	C-1—58-B
701	25	West Saou Ranga Street	1—22
702	25	Thandavankuppam Colony L Type Quarters.	1—100
703	25	Thandavankuppam Mud Colomy	1—100
704	25	Gurupi Nagar	1—197
705	25	Kamaraj Nagar	1—111
706	26	Cinema Rood	52—71
		Mysore Road	1—90
707	26	Small Street (Chinna Veethi)	1—4
		Table lane	1—6
		Thamira Veethi	1—41
		Park Bell Road	18—34
708	26	Mount Road	E-23—39
		Power Road	1—24
		Manimuthara Street	1—26
		Van Street	1—8
709	26	Island Street	1—8
		North Island Street	1—8
		Cable Street	1—23
		Field Brick Road	83—104
710	26	Moscow Street	1—62
711	26	Busban Road	1—50
		Ampira Street	1—22
		Pekkire Street	1—16
712	26	Broadway	1—18
		Magnes Street	1—30
		Earth Street	1—18
713	26	Pastive Street	1—6
		New Street (Flag lane)	1—20
		Sundaran Street	1—18-A
		East Clip Street	1—20

E.B. Number.	Number of House Numbering Ward/Block.	Name of Street.	Door Numbers included in the Enumerator's Block.
(1)	(2)	(3)	(4)
	IX. NEYVELI(T.S)—*cont.*		
713	26	Wood Apple Street	1—16
714	26	Weaver's Street	1—12
		Nylon Street	1—8
		Electric lane	1—60
715	26	Boilar Road	1—56
		Watt Street	1—4
716	26	Urauppu Street	1— 27
		Oxigen Street	1—12
		North Bengal Street	1—8
		Power Road	1—20
		Park Bell Street	1—17
717	27	4 House Street	1 to 4
		Ampress Street	1 to 24
		Velliyam Kuppam	1 to 19
		Perumal Koil Street	1 to 24
		Cinema Road	72 to 84
		Thattana Street	1 to 14
718	27	Bound Road	40 to 52
		Alway Street	1 to 23
		Delhi Road	1 to 39-C
		Iraliam Road	1 to 42
		Veeppamara Street	1 to 10
719	27	Bavamkottai Street	1—12
		Visitros Lodge (East Street)	1 to 4
		Visitors Lodge (West Street)	1 to 10
		Lamp Street	1 to 16
		Ponnusamy Chinnaveethi Mercury Street	1 to 4
		Alkali Street	1 to 6
		Sugarcane Street	1 to 12
		Hydragen Street	1 to 12
720	29	Ammonium Road	1 to 26
		Noyal Road	1 to 31
		South Benjaya Street	1 to 8
721	28	1st Main Road	1 to 3/B
		2nd Main Road	4—9/8
		3rd Main Road	10—13/8

E.B. Number, (1)	Number of House Numbering Ward/Block. (2)	Name of Street. (3)	Door Numbees iucluded in the Enumerator's Block. (4)
		IX. NEYVELI (T.S)—*cont.*	
721	28	5th Main Road ..	14—17
		6th Main Road ..	18
722	28	6th Main Road ...	19—30
723	28	Do.	31—52
724	21	Anna Street ...	189—213
		Navaler Street 1st Street	26—57
		Navaler Street 2nd Street	1 to 25
725	21	Poonpugar Nagar	298—360
			382—384
			409—416
			451—463
		Navaler Street ..	238—253
		Ismail Street ..	1—19
		M. G. R. Street	1—25
726	21	Do.	112-119. 182-188
		9th Well Street	93 to 184
727	21	M. G. R. Road	242 to 349
		Anna Road ..	217—241
728	21	Keelana Street	32—88
			337—341
		Navalar Street	1—32
729	21	Thiruvalluvar Road	418—469
		Poonpugar Street ..	408—415
730	21	Navalar Lakshmi Chelian Street	244—271
		Kalaivanar Street ..	272-297. 332—352
		Thamanai Street	317—331
		Poonpugar Squire ..	298—316
731	21	Navalar Street ..	221—237
		Anna Street ...	137—145
		Ismail Street ..	161-179. 211-221
		Thiruvalluvar Street	180-207 to 210
		Jafar Hussain Street	166—170
732	21	Thirumurugan Salai	343—407
			152—155
			354—380

E.B. Number.	Number of House Numbering Ward/Block.	Name of Street.	Door Numbers included in the Enumerator's Block.
(1)	(2)	(3)	(4)
		IX. NEYVELI (T.S)—*cont.*	
733	21	Anna Road	106—134
		M. G. R. Street	29—36 137—142
		No. I. Unopifie Street	80 to 107
		I A. T. S. Hostel Street	54—80
		II A. T. S. Hostel Street	3, 43—75
734	30	7th Ward	1—47
		14th Ward	1—29
		13th & 14th Ward	30—44
735	30	Thideer Kuppam Sarada Menon 3rd Ward	1—97
736	23	9th Ward	1—100
737	30	Thideer Kuppam Sarada Menon 8th Ward	1—137
738	30	Do. 1st Ward	1—51
		Do. 2nd Ward	1—84
739	30	5th & 6th Ward	1—66
740	30	Thideer Kuppam 11th Ward	1—53 54 - 109
		12th Ward	1—14
741	30	Thideer Kuppam 4th Ward	....
742	30	Do. 10th Ward	1—41
743	3	Brammaputhra Road	1—22
		Foul Street	1—28
		Rabbit Street	1—24
		Umbrella Street	1—8
		Leelagiri Street	1—37
744	3	Hat Street	1—8
		Jute Street	1—8
		Thahil Street	1—8
		Bench Street	1—32
745	3	Umbrella Street	9—32
		Taple lane	1—12
		Baloon Street	1—12
		Cock Street	1—20
746	3	Aliyar Road	1—126
		X. KURINJIPADI (P).	
747	1	Battai Street	1—51
		Mela Veethi	1—8
		Keela Veethi	1—11

E.B. Number.	Number of House Numbering Ward Block.	Name of Street.	Door Numbers included in the Enumerator's Block.
(1)	(2)	(3)	(4)
	X KURINJIPADI (P)—*cont.*		
747	1	Reddi Street	1—38
		North Street	1—31
748	1	Battai Street	1—39
		Agraharam	1—30
		Police line	1—15
		Vridhachalam Road	1—37
749	1	Buvanagiri Road	1—81
750	2	Seda Street	1—48
		Kuppam Colony	1—56
		South Harijan Colony	1—39
751	3	Center Harijan Colony	1—22
		North Harijan Colony	1—39
752	3	Vachri Mudaly Street	1—61
		Ellakkal Street	1—61
753	3	S. K. S. Colony	1—51 (1)
754	4	Monnai Chetti Street.	1—55
		Nanthavana Street	1—61
755	4	Sithivinayagar Koil Street	1—43
		Sembadavar Street	1—41/3
		Angalamman Koil Street	1—15
756	5	Pudu Vinayagar Koil Street	1—70
		Pudu Subramaniar Koil Street	1—82
757	6	Sembadava lane	1—14
		Thatha Arumuga Chettiar Street	18—22
		Andi Chettiar Street	1—21
		Ramasigar Street	1—26
758	6	Adivarada Chettiar Street	1—14
759	6	Hospital Street	1—46 57—127
		Erumbooran Street	1—11
760	6	Erumbooran Street	12—20
		Hospital Street	47—56
761	7	Subramania Chettiar Street	1—21
762	7	Muruga Mudali Street	1—23
		Senguntha Pillaiyar Koil Street	1—51
763	7	Gurulingam lane	1—8-B
		Kuttaikara Street	1—112
764	8	Perumal Koil Street	1—112

E.B. Number.	Number of House Numbering Ward/Block.	Name of Street	Door Numbers included in the Enumerator's Block.
(1)	(2)	(3)	(4)
	X. KURINJIPADI (P)—*cont.*		
765	8	Kavarai Street	1—25
		Vellala Street	1—10
		Udaya Street	1—42/2
766	9	Main Road	1—191
		Andi Street	1—65
767	9	Perumal Karan Street	1—98
		Vanniyar Street	1—6
		Thatchs Street	1—19-F
768	10	Railway Station Street	1—39
		S. R. Padayachi Street	1—37
769	11	Marriamman Koil Street	1—49-(3)
		Velumudali Street	1—52
		Vanavar Street	1—50
770	12	Meenakshi Udayar 1st Street	1—88
		Subramani Koil Street	....
		Battai Street	1—66
771	13	Vaithee Mudali Street	1—60
		Muthukrishnapuram	1—33
772	13	Meenakshipettai	1—49
		Othai Street	1—41
773	14	Neeli Kuppam West Street	1—45
		Neeli Kuppam East Street	1—49
		Neeli Kuppam Gopala Pillai Street	1—8
774	14	Kanni Thamu New Street	1—106
775	14	Meenakshipettai Putayathi Street	1—29
		Elapurampettai	1—12
		Harijan Colony	....
		E. Pettai Chakli Colony	1—9
		E. Pettai Harijan Colony	1—55
777	3	Othai Street	1—40
		Sannathi Street	1—41
778	11	Meenakshipettai	1—43
780	10	Vellai Palam	....
		Harijan Colony	1—116
781	14	E. Pettai Valluvar Harijan Colony	1—4
		E. Pettai Andi Street	1—25
		E. Pettai Naidu Street	1—9
		E. Pettai West Street	1—5

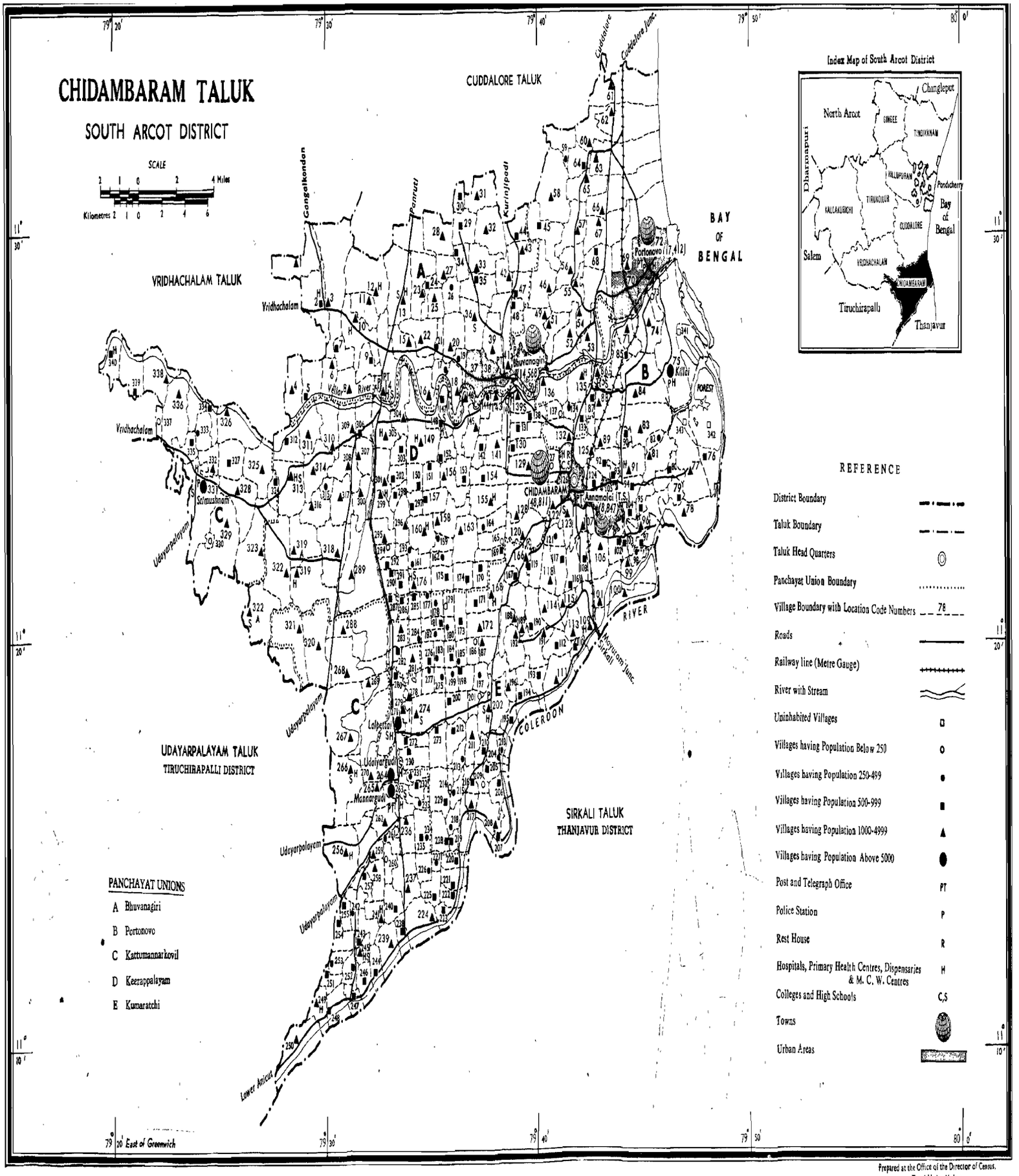

Prepared at the Office of the Director of Census, Tamil Nadu, Madras.

8. CHIDAMBARAM TALUK

ALPHABETICAL LIST OF VILLAGES.

8. CHIDAMBARAM TALUK.

Serial Number.	Name of Village.	L. C. No. 1971.	L. C. No. 1961.
(1)	(2)	(3)	(4)
1	Achalpuram	248	264
2	Adhivarahanatham	Non-City Urban XIII	61*
3	Adirvaraganallur	52	66
4	Adiviraganallur	329 a/b b/b	106, 105*
5	Agaralambadi	4	47*
6	Agaram	NCU XIV	31
7	Agaranallur	115	179
8	Agaraputhur	268	197
9	Aiyanurakkasamangalam	158	143
10	Alamelumangapuram	59	25
11	Alangathan	220	245
12	Alichikudy	18	59*
13	Aliyaimangalam	226	250
14	Alkondanatham	177	192
15	Ambapuram	23	8
16	Anaivari	9	45
17	Ananthakudi	340	101
18	Anbigapuram	98	169*
19	Ariyakoshti	69 a/b, b/b	30, 31
20	Arulmolidevan	55	35*
21	Athipattu	191	210
22	Ayipettai	146	83
23	Ayipuram	51	65
24	Ayyangudi	241	255
25	B. Adanur	5	47*
26	B. Kolakkudy	28	12
27	Boodarayanpettai	39	39
28	Boothangudi	05	51
29	C. Arasur	207	241
30	Chetimuttu	121	162
31	Chettikattalai	181	189
32	Chettithangal	259 a/b, b/b	228
33	Chidambaram	123	162*
34	Chidambaram	N.C.U. XI.	136
35	Chidambaranathanpettai	93	33

Serial Number.	Name of Village.	B. C. No. 1971.	B. C. No. 1961.
(1)	(2)	(3)	(4)
36	Chinnakumutti	67	32
37	Chinnanarkunar	7	46
38	Chithalapadi	104	169*
39	Chitheri	48	37
40	Chokkankottai	44	20*
41	C. Manambadi	73	31
42	C. Sathamangalam	304	54
43	Devangudi	157	117
44	Echampoondi	251	261*
45	Edayanpalcheri	153	119
46	Edayar	229	233
47	Elanangur	118	161
48	Elangambur	205	237
49	Ellaikudy	30	15
50	Elleri	274	220
51	Ennanagaram	130	124
52	Erukkankattupadugai	110	177*
53	Erumbur	10	4
54	Esanai	169	140*
55	Eyyalur	247	265
56	Gavarapattu	96	169
57	Gudalaiyathur	312	48
58	Jayamkondan	29	14
59	Jayamkondapattinam	99	170
60	Kadavacheri	108	175
61	K. Adoor	155	141
62	Kalikadanthan	183	206
63	Kaliyamalai	290	153
64	Kallipadi	334	97
65	Kanattampuliyur	325	273
66	Kandakumaran	287	153*
67	Kanjankollai	250	263
68	Kanjivoy	203	238
69	Kannakkarapattu	80	168
70	Kannankudi	129	122
71	Karunkaranallur	267 a/b, b/b	198, 267*
72	Karur	313	90
73	Karupperi	222	276

Serial Number.	Name of Village.	L. C. No. 1971.	L. C. No. 1961.
(1)	(2)	(3)	(4)
74	Karuppur	111	212
75	Kasha Alambadi	36	40
76	Kathazai	1	1
77	Kattugoodalur	190	181
78	Kavalakudi	311	49
79	Keelaparuthigudi	195	215
80	Keeladangudi	216	236
81	Keelakadampur	258	254
82	Keelakkarai	196	216*
83	Keelapuliyampattu	246	266
84	Kelavanniyur	197	216*
85	Keelnedumbur	185	207*
86	Keelrathannur	234	248
87	Keerapalayam	139	80*
88	Kilakondalapadi	100	171
89	Kilamungiladi	135	77
90	Kilanuvampattu	88	75
91	Kilaperumbai	79	168*
92	Kilathirukalipallai	78	168*
93	Kilavadinatham	17	56*
94	Kilbhuvanagiri	NCU XIII	61*
95	Kiliyanur	147	58
96	Killai	75	73
97	Kilmanakudy	46	36
98	Kilnatham	154	120
99	Kilpuliyankudi	333	96
100	Kodipallam	90	139
101	Kodiyalam	170	156
102	Kokkarasampettai	339	100
103	Kollimalai (Keelpathi)	378	221*
104	Kollimalai (Melpathi)	379	221*
105	Komaratchi	202	216
106	Konavasal	239	271
107	Kondasamuthiram	321	150
108	Kothandavilagam	307	87
109	Koothankoil	117	162
110	Koothur	218	246
111	Kothangudi	124 a/b	135

Serial Number.	Name of Village.	L. C. No. 1971.	L. C. No. 1961.
(1)	(2)	(3)	(4)
112	Kothattai	60	29
113	Kothavasal	180	190
114	Kovilampoondi	89	128
115	Kovilpatti	233	229*
116	Kozai	323	108
117	Kuduveli	168	157
118	Kulappadi	295	115*
119	Kumarakudi	306	52
120	Kumaramangalam	94	16*
121	Kumudimoolai	31	16*
122	Kunamangalam	336	98
123	Kunjamedu	223	277
124	Kuppankuli	261	252
125	Kuppupillaichavadi	231	232
126	Kuriyamangalam	49	63
127	Kurunjikudi	315	89*
128	Kurunkudi	262	227
129	Kutchur	240	271*
130	Lakshmigudi	182	191
131	Lalpettai	271 a/b, b/b	221*, [illegible]
132	Lalpuram	132	126
133	Ma. Arasur	208	248
134	Madakalirmanikkam	338 a/b, b/b	99
135	Madapuram	161	145*
136	Madarsudamani	219	244
137	M. Adhanur	244	270
138	Maduvankarai	71	71
139	Ma. Kothangudi	284	202
140	Malavarayanallur	309	51
141	Mangalam	320	151
142	Manakkudiyaniruppu	159	143*
143	Mani Adur	281	201
144	Manikollai	60	25*
145	Manjakkuli	54	34
146	Manjakollai	22	42*
147	Mannargudi	263	229*
148	Mannarkulakkudi	230	231
149	Marudur	34	15

Serial Number.	Name of Village.	L. C. No. 1971.	L. C. No. 1961.
(1)	(2)	(3)	(4)
150	Mathuranthaganallur	156	118
151	Ma. Udaiyur	228	247
152	Ma. Uthamacholagam	286	194
153	Meddikudi	92	134
154	Melachokkanathanpettai	137	126
155	Melakadambur	257	256
156	Melamungiladi	136	78
157	Melanuvampattu	87	70
158	Melavanniyur	131	125
159	Melavanniyur	198	207*
160	Mel Bhuvanagiri	NCU XIII	61*
161	Melmanakudy	47	37
162	Melnedumbur	184	207
163	Melpakkadurai	243	209
164	Melparuthigudi	204	239
165	Melpuliyangudi	235	103
166	Melrathamur	235	249
167	Melthirukalipalai	97	169*
168	Meyyathur	187	208
169	Miralur	15	43
170	Movur	237	251
171	M. Puliyangudi	217	243
172	Mudikandanallur	310	50
173	Mugaiyur	174	156*
174	Mullangudi	194	214
175	Mullur	53	67
176	Mutlur	86 a/b, b/b	63, 69
177	Muttam	224	273
178	Naduthittu	213	218
179	Nagarapadi	337	94
180	Nakkaravanthankudy	91	132
181	Nalamputhur	193	213
182	Nandeswaramangalam	317	10*
183	Nangudi	308	88*
184	Nanjaimakathuvilakkai	74	72
185	Nanjalore	166	159
186	Nanthimangalam	192	209
187	Na.hamalai	282	196

Serial Number.	Name of Village.	L. C. No. 1971.	L. C. No. 1961.
(1)	(2)	(3)	(4)
188	Nathamedu	38	17
189	Nattarmangalam	270	206
190	Neduncheri	325	98
191	Nellikollai	11	5
192	Neyvasal	276	208
193	Oblangimedu	186	208*
194	Odakanallur	298	114*
195	Omampuliyur	238	271*
196	Orathur	148	57
197	Palanjanallur	266	224
198	Palayankottai (Keel)	319	148
199	Palayankottai (Mel)	322	109
200	Palayanserthangudi	152	84
201	Pallipadai	125	127
202	Palvaikandan	253	266
203	Paluthankarai	134	126
204	Palvathunnam	64	25*
205	Palmnapattu	163	142
206	Paradur	149	55
207	Parameswaranallur	127	123
208	Parivilagam	173	186
209	Perampattu	101	172
210	Perianarkunam	6	46*
211	Periyakumutti	68	33
212	Periyakottagam	260	253
213	Periyapattu	61	26
214	Perungalur	175	156*
215	Perur	314	89*
216	Pettai	102	173*
217	Pichavaram	77	130*
218	Pillaiyarthangal	215	235
219	Pinnalur	13	7
220	Pinnathur	83	129*
221	Poolamedu	189	182
222	Poongudi	164	141*
223	Poonthangudi	291	154
224	Poonthottam	151	85*
225	Poovalai	58	23

Serial Numbers. (1)	Name of Village. (2)	L. C. No. 1971. (3)	L. C. No. 1961. (4)
226	Portonovo	NCU XIV	31*
227	Prasannaramapuram	241	9
228	Pudaiyur	289	146
229	Puliyangudi	142	121*
230	Punjaimahahuvalkal	85	70
231	Radhanallur	179	187
232	Radhavilagam	82	131
233	Rajendracholagan	236	229*
234	Ramapuram	322-A	149
235	Rayanallur	283 a/b, b/b	195
236	Reddiyur	245	105* 268
237	Sakkangudi	145	82
238	Saliyanthoppu	116	176
239	Sarvarajanpettai	273	219
240	Sathamangalam	337	102
241	Sathapadi	43	20*
242	Sathavattam	324	91
243	Sediyur	296	115*
244	Sendirakillai	57	22
245	Sengalmedu	165	140*
246	Sethiathope	14	44
247	Shandai	254	259
248	Sulambimangalam	62	57
249	Sirugalur	162	143
250	Sirukattur	249	262
251	Sithamalli	269	199
252	Sivakkam	178	188
253	Sivapuri	106	174
254	Siveyam	167	158
255	Siyappadi	21	42*
256	Solakkur	275	205
257	Solatharam	318	147
258	Srimushnam	331	104
259	Sriputhur	326	93
260	Srivakkaramari	332	104
261	Suraivilanthur	211	217
262	Suthukuli	NCU XIII	61*
263	T. Arumolidevan	252	261*
264	Thandavarayacholaganpettai	76	130*

Serial Number. (1)	Name of Village. (2)	L. C. No. 1971. (3)	L. C. No. 1961. (4)
265	Thandeswaranallur	122	137
266	Tharasur	297	116
267	Thatchankadu	56	35*
268	Thattampettai	144	88*
269	Themmur	172	184
270	Thenharirajapuram	141	121*
271	Thenkrishnapuram	35	18
272	Thenthalaikulam	26	11*
273	Therkumangudy	112	211
274	Therkuthittai	41	38, 61*
275	Therkuviruthangar	292	145*
276	Thethampattu	328	107
277	Thevarathanpattu	188	112
278	Thillaiuayagapuran	133	76
279	Thillaividangan	84	74
280	Tiruchinnapuram	280	200
281	Thirumulasthanam	232	229*
282	Thirunaraiyur	212	218*
283	Thiruppaninatham	140	80*
284	Thiruvakkulam	105	165
285	Thondamanatham	227	274
286	Thorankuppam	330	105*
287	Thorappu	255	208
288	Thunisiramedu	120	139
289	Thirinjikollai	12	6
290	T. Manalur	293	145*
291	T. Neduncheri	176	155
292	Torukkuli	277	204
293	T. Puthur..	285	193
294	Udaiyargudi	264	229*
295	Udiyur	20	41
296	Uluthur	25	10*
297	Usuppur	107 a/b	164
298	Uthamacholamangalam	81	121
299	Vadaharirajapuram	143	81*
300	Vadakkukulagudi	272	230
301	Vadakkumangudi	113	178
302	Vadakkupalayam	319A	110
303	Vadakkuthittai	42	19

Serial Number. (1)	Name of Village. (2)	L. C. No. 1971. (3)	L. C. No. 1961. (4)
304	Vadakkuviruthangar	294	145*
305	Vadakrishnapuram	33	18*
306	Vadamur	171	185
307	Vadapakkam	302	86*
308	Vadathalaikulam	27	11*
309	Vaiyur	114	180
310	Vakkaramari	119	160*
311	Vakkur	150	85*
312	Valapoondi	242	257*
313	Valasakadu	316	111
314	Valayamadevi (Keel)	3 a/b, b/b	3*
315	Valayamadevi (Mel)	2	2
316	Vallikollai	299	114*
317	Vallampadugai	109	177*
318	Vallangipattu	65	24
319	Vanamadevi	288	152
320	Vanathirayanpettai	201	216*
321	Vandarayanpattu	19	59*
322	Varagur	103	173*
323	Vasaputhur	95	167
324	Vatharayanthethu	16	56*
325	Vathathur	300	113
326	Vayalamur	45	21
327	Vayalur	138	23* 79
328	Veeracholagan	128	138
329	Veeracholapuram	221	275
330	Veeramudayantham	8	45
331	Veerananallur	265	228
332	Veeranandapuram	256	225
333	Veeranatham	200	218
334	Velliyakudi	303	53
335	Vellur	206	240
336	Vennaiyur	210	237*
337	Vetchiyur	209	237*
338	Veyyalore	301	86*
339	Vilagam	160	144
340	Vilathur Thiruppaniyapuram	199	207*
341	Villiyanallur	63	28
342	Vowalthoppu	214	234*

* During 1971 Census, these Location Code Units have been assigned more than one Location Code Number.

VILLAGEWISE PRIMARY

8. CHIDAMBARAM

Serial Number.	Location Code No.	Name of Village.	Area of Village in Hectares.	Occupied Residential Houses.	Number of Households.	Total Population including Institutional and Houseless Population.		
						P	M	F
(0)	(1)	(2)	(3)	(4)	(5)	(6)	(7)	(8)
1	1	Kathazai	544·71	272	288	1,320	647	673
2	2	Valayamadevi (Mel)	491·74	163	188	865	480	385
3	3 a/b	Valayamadevi (Keel)	200·21	260	286	1,252	654	598
4	3 b/b	Valayamadevi (Keel)	862·59	211	227	970	479	491
5	4	Agaralambadi	410·85	304	343	1,551	763	788
6	5	B. Adanur	323·99	179	181	818	408	410
7	6	Perianarkunam	208·72	223	259	1,153	569	584
8	7	Chinnanarkunar	201·14	208	208	883	469	414
9	8	Veeramudayantham	442·22	471	580	2,678	1,358	1,320
10	9	Anaivari	207·20	129	143	711	357	354
11	10	Erumbur	503·54	519	537	2,231	1,098	1,133
12	11	Nellikollai	270·85	285	346	1,569	799	770
13	12	Thirinji Kollai	707·18	257	274	1,259	639	620
14	13	Pinnalur	715·81	433	443	1,983	1,011	972
15	14	Sethiathope	570·98	749	878	4,417	2,381	2,036
16	15	Miralur	373·49	395	397	1,995	1,017	978
17	16	Vatharayanthethu	293·48	244	287	1,330	661	669
18	17	Kilavadinatham	124·75	102	112	471	238	233
19	18	Alichikudy	304·32	259	282	1,460	735	725
20	19	Vandarayanpattu	123·51	91	105	458	215	243
21	20	Udiyur	357·45	270	284	1,157	549	608
22	21	Siyappadi	129·18	80	80	382	182	200
23	22	Manjakollai a/b	358·46	244	283	1,355	698	657
24	23	Ambapuram	410·77	272	289	1,215	610	605
25	24	Prasannaramapuram	127·74	123	123	549	268	281
26	25	Uluthur	175·82	251	252	1,118	558	560
27	26	Thenthalaikulam	233·28	79	80	355	175	180
28	27	Vadathalaikulam	510·54	527	551	2,392	1,180	1,212
29	28	B. Kolakkudy	425·88	296	302	1,235	638	597
30	29	Jayamkondan	280·42	174	200	817	394	423
31	30	Ellaikudy	107·51	102	125	528	266	262
32	31	Kumudimoolai	346·18	271	306	1,367	683	684
33	32	Nathamedu	463·16	312	368	1,534	757	777

CENSUS ABSTRACT.

TALUK.

Scheduled Castes.		Scheduled Tribes.		Literate and Educated Persons.		WORKERS. Total Workers (i—ix).		I Cultivators.		II Agricultural Labourers.	
M	F	M	F	M	F	M	F	M	F	M	F
(9)	(10)	(11)	(12)	(13)	(14)	(15)	(16)	(17)	(18)	(19)	(20)
96	95	..	..	232	81	391	3	269	..	87	3
3	..	..	..	321	124	235	12	147	3	31	4
211	206	..	..	361	134	414	92	232	1	118	86
352	363	..	..	226	88	300	94	109	9	180	85
160	145	..	..	431	98	468	5	302	..	112	..
146	164	..	..	205	40	256	1	135	..	114	1
165	189	..	..	384	140	384	193	224	18	147	174
213	200	..	..	280	110	317	67	71	..	219	64
438	471	..	..	756	223	857	182	540	29	230	144
106	101	..	..	204	72	210	20	134	5	67	13
356	370	..	..	630	245	688	96	339	7	260	86
424	405	..	..	337	113	445	243	79	2	333	238
108	113	..	..	335	116	392	201	257	90	107	109
655	627	..	..	527	247	598	248	158	2	361	234
387	406	28	21	1,483	616	1,186	82	433	7	205	36
549	530	..	..	435	134	566	108	161	2	365	104
261	280	..	..	328	128	352	7	161	2	151	3
124	128	..	..	136	73	153	9	56	2	82	4
360	352	..	..	399	110	376	5	172	..	184	5
108	141	..	..	135	76	131	..	14	..	104	..
258	295	..	..	341	196	323	141	65	4	195	131
121	134	..	..	87	27	120	91	18	4	101	87
212	209	..	..	430	147	373	12	194	..	154	10
162	159	..	..	358	151	354	84	173	3	134	78
..	..	..	..	144	44	157	2	35	..	111	1
258	248	..	..	359	118	349	21	129	9	181	10
..	..	..	..	119	53	86	2	46	1	26	..
447	46	..	..	696	264	778	47	429	20	287	23
216	186	..	..	367	112	414	11	290	3	96	3
245	268	..	..	144	27	283	2	102	..	170	2
100	103	..	..	156	68	146	23	72	8	67	15
338	303	..	..	304	104	297	22	280	6	109	15
318	336	..	..	361	116	478	34	40	..	420	33

VILLAGEWISE PRIMARY

8. CHIDAMBARAM

Serial Number.	Location Code No.	Name of Village.	WORKERS							
			III Livestock, Forestry, Fishing, Hunting, Plantations, Orchards and Allied activities.		IV Mining and Quarrying.		(V) Manufacturing, Processing, Servicing and Repairs.			
							(a) Household Industry.		(b) Other than Household Industry.	
			M	F	M	F	M	F	M	F
			(21)	(22)	(23)	(24)	(25)	(26)	(27)	(28)
1	1	Kathazai	1	..	7	..	1	..	4	..
2	2	Valayamadevi (Mel)	..	..	3	..	3	3	6	..
3	3 a/b	Valayamadevi (Keel)	10	..	9	..	..	..	11	..
4	3 b/b	Valayamadevi (Keel)	..	..	1	..	..	..	..	..
5	4	Agaralambadi	22	4	..	..	9	1	4	..
6	5	B. Adanur	..	..	..	..	..	..	1	..
7	6	Perianarkunam	..	1	1	..	1	..	2	..
8	7	Chinnanarkunar	..	..	2	..	..	..	1	..
9	8	Veeramudayantham	..	..	..	..	9	..	2	..
10	9	Anaivari	..	..	..	..	..	..	..	..
11	10	Erumbur	4	..	1	..	11	..	20	1
12	11	Nellikollai	..	..	..	..	9	..	4	..
13	12	Thirinjikollai	..	..	..	..	1	..	4	..
14	13	Pinnalur	3	..	..	1	..	..	16	2
15	14	Sethiathope	38	2	..	..	28	2	57	1
16	15	Miralur	3	..	..	..	3	..	1	..
17	16	Vatharayanthethu	7	..	..	..	..	..	3	..
18	17	Kilavadinatham	..	..	..	..	..	..	4	..
19	18	Alichikudy	..	..	..	..	..	..	..	..
20	19	Vandarayanpattu	3	..	..	..	1	..	1	..
21	20	Udiyur	4	..	..	..	9	1	1	..
22	21	Siyappadi	..	..	..	..	..	..	..	..
23	23	Manjakollai a/b	..	..	..	..	2	..	..	..
24	23	Ambapuram	5	..	1	..	1	..	4	..
25	24	Prasannaramapuram	..	..	..	..	..	..	1	..
26	25	Uluthur	..	..	1	..	2	..	7	..
27	26	Thenthalaikulam	..	..	..	..	..	..	..	..
28	27	Vadathalaikulam	4	1	..	..	7	1	2	..
29	28	B. Kolakkudy	4	1	1	..	1	..	3	..
30	29	Jayamkondan	..	..	..	..	..	..	7	..
31	30	Ellaikudy	..	..	..	..	..	..	..	..
32	31	Kumudimoolai	..	..	..	..	1	..	1	..
33	32	Nathamedu	..	..	..	..	3	..	1	..

CENSUS ABSTRACT—*contd.*

TALUK.

WORKERS.									
VI		VII		VIII		IX		X	
Construction.		Trade and Commerce.		Transport, Storage and Communications.		Other Services.		Non workers.	
M	F	M	F	M	F	M	F	M	F
(29)	(30)	(31)	(32)	(33)	(34)	(35)	(36)	(37)	(38)
1	..	5	..	1	..	15	..	256	670
2	..	21	1	6	..	16	1	245	373
1	..	8	..	3	..	22	5	240	506
..	..	2	..	1	..	7	..	179	397
2	..	7	..	..	..	10	..	295	783
..	..	2	..	..	..	4	..	152	409
..	..	3	..	..	..	6	..	185	391
..	..	4	..	1	..	19	3	152	347
2	..	26	7	2	..	46	2	501	1,132
..	..	1	..	..	..	8	2	147	334
..	..	20	..	2	..	31	2	410	1,037
..	..	3	1	..	..	17	2	354	331 52
1	..	3	..	..	..	19	2	247	419
..	..	13	2	7	..	40	7	413	724
15	1	225	11	17	..	168	22	1,195	195
..	..	4	..	2	..	27	2	451	870
..	..	4	1	..	..	26	1	309	662
..	..	2	2	1	..	8	1	84	224
..	..	..	..	1	..	19	..	359	720
..	..	4	..	2	..	2	..	84	243
..	..	16	1	2	..	31	4	226	465
..	..	..	..	..	..	1	..	62	109
..	..	..	..	1	..	22	2	325	645
..	..	8	..	..	..	28	3	256	527
..	..	2	1	1	..	7	..	111	279
..	..	8	2	..	..	21	..	209	539
..	..	..	..	2	..	12	1	89	178
..	..	15	1	1	..	33	1	402	1,165
2	..	8	3	1	..	8	1	224	586
..	..	..	..	..	..	4	..	111	421
..	..	..	..	..	..	7	..	120	239
..	..	1	..	..	..		1	286	662
..	..	5	..	..	..	9	..	279	743

VILLAGEWISE PRIMARY

8. CHIDAMBARAM

Serial Number.	Location Code No.	Name of Village.	Area of Village in Hectares.	Occupied Residential Houses.	Number of House-holds.	Total Population including Institutional and Houseless Population.		
						P	M	F
(0)	(1)	(2)	(	(4)	(5)	(6)	(7)	(8)
34	33	Vadakrishnapuram	295·35	246	268	1,107	579	528
35	34	Marudur	175·59	177	177	684	351	333
36	35	Thenkrishnapuram	342·67	157	172	773	389	384
37	36	Kasha Alambadi	395·27	336	342	1.447	718	729
38	39	Boodarayanpettai	360·66	378	427	1.944	965	979
39	41	Therkuthittai	374·96	220	229	1,172	619	553
40	42	Vadakkuthittai	228·82	282	315	1.277	656	621
41	43	Sathapadi	371·36	246	255	1,247	628	619
42	44	Chokkankottai	255·70	74	122	536	272	264
43	45	Vayalamur	454·63	205	222	937	474	463
44	46	Kilmanakudy	430·58	235	247	1,121	560	561
45	47	Melmanakudy	210·66	193	195	846	419	427
46	48	Chitheri	180·66	176	204	796	390	406
47	49	Kuriyamangalam	412·52	390	412	1,668	828	840
48	51	Ayipuram	236·84	321	350	1,559	782	777
49	52	Adirvaraganallur	484·79	464	486	2,240	1,124	1,116
50	53	Mullur	309·27	349	381	1,808	850	958
51	54	Manjakkuli	436·07	659	721	3,358	1,686	1,672
52	55	Arulmolidevan	360·35	247	255	1,090	563	527
53	56	Thatchankadu	319·22	381	381	1,734	888	846
54	57	Sendirakillai	382·47	337	355	1,622	842	780
55	58	Poovalai	764·28	375	383	1,618	815	803
56	59	Alamelumangapuram	264·67	78	78	381	183	198
57	60	Manikollai	331·83	251	261	1,198	583	615
58	61	Periyapattu	793·14	460	491	2,614	1,330	1,284
59	62	Sulambimangalam	753·45	691	691	3,519	1,749	1,770
60	63	Villiyanallur	865·06	510	560	2,778	1,387	1,391
61	64	Palvathunnam	222·10	163	177	766	393	373
62	65	Vallangipattu	354·35	391	391	1,957	991	966
63	66	Kothattar	770·09	429	437	2,329	1,169	1,160
64	67	Chinnakumutti	534·06	285	294	1,572	807	765
65	68	Periyakamutti	311·82	190	191	856	436	420
66	69a/b	Ariyakoshti	400·74	323	326	1,581	811	770

CENSUS ABSTRACT—*cont.*

TALUK.

Scheduled Castes.		Scheduled Tribes.		Literate and Educated Persons.		WORKERS. Total Workers (i—ix)		I Cultivators.		II Agricultural Labourers.	
M	F	M	F	M	F	M	F	M	F	M	F
(9)	(10)	(11)	(12)	(13)	(14)	(15)	(16)	(17)	(18)	(19)	(20)
165	154	..	..	318	139	353	116	223	10	115	102
162	165	..	..	152	50	237	3	11	..	215	3
24	25	..	..	235	133	233	5	154	..	67	1
416	384	..	..	436	228	426	11	321	9	78	..
188	213	..	..	481	138	572	78	164	11	294	47
95	88	..	..	320	64	397	73	201	5	147	65
149	149	..	..	363	117	404	26	197	11	166	14
240	229	..	..	126	150	354	84	72	1	222	80
110	103	..	..	130	47	181	53	73	1	99	51
129	133	..	..	252	71	118	14	174	9	129	1
154	156	..	..	348	146	351	14	193	6	142	6
137	153	..	..	201	60	284	4	130	..	134	1
134	133	..	..	118	9	260	8	93	1	159	7
296	324	..	..	293	84	545	269	33	6	363	243
125	149	..	..	465	177	488	32	223	..	216	29
47	56	..	..	644	261	647	62	416	18	168	33
159	175	..	..	399	173	460	200	195	40	184	153
429	444	..	..	958	407	866	216	445	10	291	187
178	193	..	..	289	81	349	42	245	14	91	27
399	383	..	..	415	162	575	70	295	9	239	59
291	270	..	..	379	148	531	171	238	3	233	164
414	428	4	5	460	194	560	353	30	7	492	340
79	84	..	..	83	40	102	4	69	..	31	1
223	237	..	..	250	73	345	16	213	8	118	3
272	265	..	..	417	104	752	89	319	1	271	78
267	256	..	..	594	187	961	89	481	7	144	64
309	266	..	..	587	214	758	79	367	6	248	8
140	130	..	..	195	41	248	7	21	..	179	..
363	348	..	..	392	128	569	92	273	1	240	84
100	102	..	..	383	150	593	103	87	4	309	59
243	159	..	..	318	41	463	159	215	..	233	158
126	118	..	..	146	48	261	13	5	4	223	5
140	130	..	..	324	102	487	5	93	..	359	5

VILLAGEWISE PRIMARY

8. CHIDAMBARAM

Serial Number.	Location Code No.	Name of Village.	WORKERS. III Livestock, Forestry, Fishing, Hunting, Plantations, Orchards and Allied activities.		IV Mining and Quarrying.		(V) Manufacturing, Processing, Servicing and Repairs. (a) Household Industry.		(b) Other than Household Industry.	
			M	F	M	F	M	F	M	F
			(21)	(22)	(23)	2)	(25)	(26)	(27)	(28)
34	33	Vadakrishnapuram	..	..	..	..	..	..	1	..
35	34	Marudur	..	..	..	..	..	..	3	..
36	35	Thenkrishnapuram	..	..	..	..	1	..	1	..
37	36	Kasaha Alambadi	..	..	..	..	..	..	2	..
38	39	Boodarayanpettai	2	..	..	..	14	..	63	2
39	41	Therkuthittai	..	..	..	..	1	..	37	..
40	42	Vadakkuthittai	..	..	..	..	7	..	7	..
41	43	Sathapadi	..	..	..	..	10	..	9	..
42	44	Chokkankottai	..	..	..	..	..	..	1	..
43	45	Vayalamur	..	..	..	..	2	..	..	..
44	46	Kilmanakudy	..	..	..	..	..	..	2	..
45	47	Melmanakudy	..	..	..	..	..	..	8	..
46	48	Chitheri	..	..	..	..	..	..	2	..
47	49	Kuriyamangalam	3	..	..	..	11	2	11	8
48	51	Ayipuram	4	..	..	..	9	..	8	..
49	52	Adirvaraganallur	2	..	..	..	3	..	10	2
50	53	Mullur	2	..	..	..	2	..	12	1
51	54	Manjakkuli	1	..	2	..	..	..	29	3
52	55	Arulmolidevan	1	..	..	..	..	..	2	..
53	56	Thatchankadu	..	..	..	..	5	..	10	..
54	57	Sendirakillai	3	..	..	1	10	..	14	..
55	58	Poovalai	3	..	..	..	1	2	5	..
56	59	Alamelumangapuran	..	..	..	..	..	..	..	..
57	60	Manikollai	..	..	..	..	1	..	1	1
58	61	Periyapattu	105	..	..	..	6	3	17	1
59	62	Sulambimangalam	293	8	..	..	..	..	6	..
60	63	Villiyanallur	53	2	..	..	3	1	18	1
61	64	Palvathunnam	6	..	..	..	6	..	17	..
62	65	Vallangipattu	8	..	..	..	4	..	23	2
63	66	Kothattai	152	2	..	..	15	3	6	1
64	67	Chinnakumutti	..	..	..	..	1	..	2	..
65	68	Periyakamutti	2	..	..	..	..	..	15	1
66	69 a/b	Arivakoshti	..	..	..	..	..	..	7	..

CENSUS ABSTRACT—*cont.*

TALUK.

WORKERS									
VI Construction.		VII Trade and Commerce.		VIII Transport. Storage and Communications.		IX Other Services.		X Non-workers.	
M	F	M	F	M	F	M	F	M	F
(29)	(30)	(31)	(32)	(33)	(34)	(35)	(36)	(37)	(38)
..	..	3	4	2	..	9	..	226	412
..	..	3	..	1	..	4	..	114	330
..	..	4	..	..	..	6	4	156	379
..	..	5	..	3	..	17	2	292	718
3	..	13	15	3	..	16	3	393	901
7	..	..	3	..	..	4	..	222	480
..	..	5	1	1	..	21	..	252	595
..	..	14	1	6	..	21	2	274	535
..	..	3	1	1	..	4	..	91	211
..	..	2	1	..	..	11	3	156	449
..	..	7	..	..	..	7	2	209	547
..	..	4	2	2	..	6	1	135	423
1	..	..	..	..	..	5	..	130	398
1	..	5	6	1	..	17	4	283	571
2	..	10	2	..	..	16	1	294	745
..	..	14	3	16	3	18	3	477	1,054
..	..	33	1	6	..	26	5	390	758
8	..	37	10	9	..	44	6	820	1,456
..	1	3	..	1	..	6	..	214	485
1	..	8	1	1	..	16	1	313	776
..	..	17	2	..	..	16	1	311	609
1	..	4	3	..	..	24	1	255	450
..	..	..	3	..	..	2	..	81	194
..	..	..	4	6	..	6	..	238	599
13	..	..	5	2	..	19	1	578	1,195
1	..	9	5	14	..	13	5	788	1,681
2	..	25	56	8	..	24	3	629	1,312
..	..	7	7	..	..	12	..	145	366
..	..	6	5	..	..	15	..	422	874
1	..	6	34	2	..	15	..	576	1,057
..	..	4	..	1	..	17	1	344	606
..	..	3	1	5	..	8	2	175	407
1	..	4	..	16	..	7	..	324	765

VILLAGEWISE PRIMARY

8. CHIDAMBARAM

Serial Number.	Location Code No.	Name of Village.	Area of Village in Hectares.	Occupied Residential Houses.	Number of House holds.	Total Population including Institutional and Houseless Population.		
						P	M	F
(0)	(1)	(2)	(3)	(4)	(5)	(6)	(7)	(8)
67	69 b/b	Ariyakoshti	489·96	443	443	2,440	1,247	1,193
68	71	Maduvankara	217·62	138	182	1,020	517	503
69	73	C. Manambadi	165·84	42	52	183	94	89
70	74	Nanjaimakathuvilkkai	442·91	304	324	1,476	716	760
71	75	Killai	1,550·97	1,698	1,737	7,795	3,892	3,903
72	76	Thandavarayacholaganpettai ..	331·76	183	183	948	476	472
73	77	Pichavaram	702·17	503	509	2,474	1,254	1,220
74	78	Kilathirukalipallai	800·06	343	370	1,687	820	867
75	79	Kilaperumbai	144·94	129	129	511	246	265
76	80	Kannakkarapattu	223·17	211	211	977	484	493
77	81	Uthamacholamangalam	336·04	277	294	1,259	614	645
78	82	Radhavilagam	84·73	109	111	466	228	238
79	83	Pinnathur	626·96	430	436	2,026	981	1,045
80	84	Thillaividangan	769·22	569	589	2,559	1,251	1,308
81	85	Punjaimahathuvalkai	175·42	64	103	502	263	239
82	86 a/b	Mutlur	183·25	373	378	1,851	918	933
83	86 b/b	Mutlur	292·12	259	304	1,652	849	803
84	87	Melanuvampattu	122·84	155	163	739	364	375
85	88	Kilanuvampattu	443·00	385	412	2,091	1,081	1,010
86	89	Kovilampoondi	266·75	353	364	1,706	840	866
87	90	Kodipallam	91·04	133	141	625	308	317
88	91	Nakkaravanthankudy	309·53	292	295	1,404	700	704
89	92	Meddikudi	225·37	178	186	792	393	399
90	93	Chidambaranathanpettai	73·42	109	109	510	254	256
91	94	Kumaramangalam	212·11	149	153	656	318	338
92	95	Vasaputhur	156·86	152	165	741	351	390
93	96	Gavarapattu	352·44	292	300	1,436	724	712
94	97	Melthirukalipalai	142·43	165	175	813	406	407
95	98	Anbigapuram	93·23	81	82	357	196	161
96	99	Jayamkondapattinam	409·38	237	252	1,299	664	635
97	100	Kilakurchalapadi	417·90	228	263	1,251	634	617
98	101	Perampettu	364·27	472	492	2,310	1,178	1,132
99	102	Pottai	171·70	137	141	635	311	324

CENSUS ABSTRACT—*cont.*

TALUK.

Scheduled Castes.		Scheduled Tribes.		Literate and Educated Persons.		WORKERS. Total Workers (i—ix).		I Cultivators.		II Agricultural Labourers.	
M	F	M	F	M	F	M	F	M	F	M	F
(9)	(10)	(11)	(12)	(13)	(14)	(15)	(16)	(17)	(18)	(19)	(20)
185	157	..	..	482	161	691	19	222	..	34	1
356	366	..	..	201	128	273	16	175	9	93	6
58	57	..	..	35	15	60	5	14	..	43	5
476	510	2	2	360	143	456	193	152	2	255	188
708	728	77	69	1,795	563	2,318	535	302	10	825	205
81	70	..	..	91	7	317	7	39	1	68	4
222	275	8	8	476	122	767	91	368	11	362	72
217	215	16	18	401	235	460	..	179	..	249	..
173	197	5	12	170	72	131	3	10	..	104	.
137	134	..	..	266	126	271	53	31	..	192	50
351	363	..	..	324	138	384	9	71	2	279	2
111	126	..	..	133	70	153	5	48	..	93	2
304	298	..	..	635	359	549	181	226	18	243	154
677	731	18	17	711	348	713	211	147	8	479	201
..	..	.	.	197	75	162	8	90	3	36	3
148	146	..	..	559	228	554	33	202	5	239	..
106	111	..	..	526	144	500	17	421	..	59	5
79	77	..	..	199	86	201	53	33	..	104	40
256	245	..	..	450	118	645	51	253	..	324	22
216	230	..	..	371	190	480	21	151	4	225	16
308	317	..	..	151	64	187	2	15	1	157	..
352	358	..	..	464	271	373	98	113	5	188	87
148	167	..	..	259	169	245	44	50	..	172	44
94	115	..	..	97	11	126	26	17	..	101	25
179	168	..	..	186	100	202	131	73	22	89	92
196	220	..	..	193	148	188	90	55	..	95	88
178	177	..	..	470	274	385	11	91	1	220	2
219	233	..	..	241	126	222	67	45	1	153	66
163	128	..	..	65	15	113	22	10	1	103	21
81	74	29	42	414	242	389	25	170	..	177	24
	..	..	..	370	98	414	5	336	1	41	..
275	308	..	..	450	96	728	206	224	2	444	187
85	168	75	59	74	16	177	4	11	1	153	2

VILLAGE-WISE PRIMARY

8, CHIDAMBARAM

Serial Number.	Location Code No.	Name of Village.	WORKERS. III Livestock, Forestry, Fishing, Hunting, Plantations, Orchards & Allied activities.		IV Mining and Quarrying.		(V) Manufacturing, Processing, Servicing and Repairs. (a) Household Industry.		(b) Other than Household Industry.	
			M	F	M	F	M	F	M	F
			(21)	(22)	(23)	(24)	(25)	(26)	(27)	(28)
67	69 b/b	Ariyakoshti	427	2	..	..	..	..	..	..
68	71	Maduvankarai	..	..	..	..	..	..	3	..
69	73	C. Manambadi	..	..	..		..	..	..	..
70	74	Nanjaimakathuvilkkai	8	..	..	..	8	..	2	..
71	75	Killai	995	13	1	..	9	17	35	13
72	76	Thandavarayacholaganpettai ..	200	1	..	..	..	..	2	..
73	77	Pichavaram	..	..	..	..	..	7	3	..
74	78	Kilathirukalipallai	4	..	..	..	..	..	6	..
75	79	Kilaperumbai	..	..	..	..	1	..	2	..
76	80	Kannakkarapattu	..	..	..	..	1	..	5	..
77	81	Uthamacholamangalam	..	..	..	..	..	..	4	3
78	82	Radhavilagam	..	..	..	..	..	..	1	..
79	83	Pinnathur	4	1	..	..	5	..	3	..
80	84	Thillaividangan	..	..	..	..	6	..	17	..
81	85	Punjaimahathuvalkai	..	..	..	..	12	..	9	..
82	86 a/b	Mutlur	13	..	..	..	14	..	8	..
83	86 b/b	Mutulr	..	1	..	..	..	..	1	..
84	87	Melanuvampattu	..	..	1	..	10	2	11	..
85	88	Kilanuvampattu	2	..	..	..	..	..	16	1
86	89	Kovilampoondi	..	..	..	..	..	..	17	..
87	90	Kodipallam	..	..	..	..	1	..	2	..
88	91	Nakkaravanthankudy	..	..	..	..	2	2	18	..
89	92	Meddikudi	..	..	..	..	..	..	5	..
90	93	Chidambaranathanpettai	..	..	..	..	..	..	..	..
91	94	Kumaramangalam	..	..	..	..	19	13	1	..
92	95	Vasaputhur	1	..	..	..	4	..	3	..
93	96	Gavarapattu	2	..	..	..	..	1	16	..
94	97	Melthirukalipalai	..	..	..	..	..	..	5	..
95	98	Anbigapuram	..	..	..	..	..	..	..	..
96	99	Jayamkondapattinam	..	..	..	..	..	..	10	..
97	100	Kilakundalapadi	..	1	..	..	1	..	12	..
98	101	Perampattu	20	3	1	..	4	..	8	2
99	102	Pettai	2	..	..	..	1	..	3	..

CENSUS ABSTRACT—*cont.*

TALUK.

WORKERS.									
VI Construction.		VII Trade and Commerce.		VIII Transport, Storage and Communications.		IX Other Services.		X Non-workers.	
M	F	M	F	M	F	M	F	M	F
(29)	(30)	(31)	(32)	(33)	(34)	(35)	(36)	(37)	(38)
..	..	1	16	2	..	5	..	556	1,174
..	..	..	..	..	..	2	1	244	487
..	..	..	..	..	..	3	..	34	84
..	..	6	..	2	..	23	3	260	567
..	..	62	260	11	1	78	16	1,574	3,368
..	..	2	..	1	..	5	1	159	465
..	..	9	4	1	..	17	4	487	1,129
..	..	7	..	1	..	14	..	360	867
..	..	4	..	..	..	10	3	115	262
..	..	15	..	..	..	27	3	213	440
..	..	13	..	3	..	14	2	230	636
1	..	4	..	..	..	6	1	75	235
1	..	39	3	1	..	27	5	432	864
1	..	14	..	5	..	44	2	538	1,097
..	..	2	..	2	..	10	2	101	231
8	..	26	28	3	..	41	..	364	900
..	..	11	3	1	1	7	2	349	786
..	..	19	3	11	1	12	2	163	322
19	..	7	27	5	..	19	1	436	959
2	..	37	1	14	..	34	..	360	845
..	..	5	..	..	..	7	1	121	315
1	..	8	..	3	..	49	4	327	606
..	..	5	..	3	..	10	..	148	355
..	..	2	1	2	..	4	..	128	280
..	..	9	2	..	..	11	2	116	207
1	..	13	..	1	..	15	2	163	300
4	..	11	..	4	..	37	7	339	701
2	..	4	..	1	..	12	..	184	340
..	..	..	..	..	..	..	..	83	139
..	..	14	1	..	..	18	..	275	610
1	..	10	2	1	..	12	1	220	612
1		8	12	4	..	14	..	450	926
..	..	4	..	..	..	3	1	134	320

VILLAGE-WISE PRIMARY

8. CHIDAMBARAM

Serial Number.	Location Code No.	Name of Village.	Area of Village in Hectares.	Occupied Residential Houses.	Number of House-holds.	Total Population including Institutional and Houseless Population.		
						P	M	F
(0)	(1)	(2)	(3)	(4)	(5)	(6)	(7)	(8)
100	103	Varagur	62·83	175	190	898	484	414
101	104	Chithalapadi	113·44	118	122	554	284	270
102	106	Sivapuri	378·10	413	418	1,992	992	1,000
103	107 a/b	Usuppur	242·08	409	415	1,813	901	912
104	108	Kadavacheri	182·77	193	205	860	460	400
105	109	Vallampadugai	366·46	521	681	3,205	1,628	1,577
106	110	Erukkankattupadugai	161·77	107	107	533	255	278
107	111	Karuppur	441·39	211	227	1,035	511	524
108	112	Therkumangudy	251·47	147	150	697	353	344
109	113	Vadakkumangudi	209·84	235	278	1,346	689	657
110	114	Vaiyur	284·73	259	287	1,414	693	721
111	115	Agaranallur	128·11	166	232	1,059	547	512
112	116	Saliyanthoppu	219·69	89	187	853	426	427
113	117	Koothankoil	244·58	166	173	700	351	349
114	118	Elanangur	235·07	230	272	1,134	562	572
115	119	Vakkaramari	203·02	146	148	609	286	323
116	120	Thunisiramedu	384·04	274	274	1,269	631	638
117	121	Chetimuttu	106·42	72	79	346	182	164
118	122	Thandeswaranallur	260·87	230	286	1,178	575	603
119	123	Chidambaram	185·19	218	226	1,455	971	484
120	124 a/b	Kothangudi	143·42	174	182	792	397	395
121	125	Pallipadai	213·71	362	379	1,933	1,016	917
122	127	Parameswaranallur	165·66	10	12	50	21	29
123	128	Veeracholagan	482·56	233	233	1,089	552	537
124	129	Kannankudi	444·36	388	389	1,606	809	797
125	130	Ennanagaram	207·10	145	159	662	335	327
126	131	Melavanniyur	179·13	170	212	954	478	476
127	132	Lalpuram	326·38	338	371	1,525	795	730
128	133	Thillainayagapuram	164·63	142	152	707	347	360
129	134	Paluthankarai	72·86	101	102	460	241	219
130	135	Kilamungiladi	336·93	279	310	1,373	758	615
131	136	Melamungiladi	349·99	286	302	1,264	609	655
132	137	Melachokkanathanpettai	124·35	2	2	13	8	5

CENSUS ABSTRACT—*cont.*

TALUK.

Scheduled Castes.		Scheduled Tribes.		Literate and Educated Persons.		WORKERS					
						Total Workers (i—ix)		I Cultivators.		II Agricultural Labourers.	
M	F	M	F	M	F	M	F	M	F	M	F
(9)	(10)	(11)	(12)	(13)	(14)	(15)	(16)	(17)	(18)	(19)	(20)
286	264	..	..	325	116	218	36	9	..	144	32
179	171	..	..	169	86	181	53	59	..	98	52
198	210	..	..	549	250	567	5	181	3	287	..
332	361	..	..	449	213	518	9	67	1	336	4
142	139	43	32	249	100	290	96	58	..	169	96
227	221	..	..	842	341	901	95	335	16	302	27
96	102	..	..	137	57	167	26	51	..	114	26
204	226	..	..	341	166	277	24	100	..	118	17
190	198	..	..	188	64	197	69	94	10	92	59
129	144	..	..	385	143	411	7	243	2	135	2
204	225	..	..	403	199	402	154	199	5	163	148
211	193	..	..	295	116	322	26	149	11	155	13
129	136	..	..	240	121	244	78	79	..	125	78
109	99	..	..	161	48	192	7	106	2	76	5
219	232	..	..	325	139	330	176	123	4	189	172
183	193	..	..	126	95	161	15	3	6	110	27
298	306	..	..	426	169	365	3	122	..	196	..
87	83	..	..	86	24	106	39	20	..	71	39
458	483	..	..	296	140	337	188	51	4	234	167
705	272	..	..	748	156	238	27	8	1	101	..
185	194	..	..	204	98	219	104	48	..	85	101
224	240	..	..	615	232	444	31	60	3	239	18
19	25	..	..	8	8	14	1	..	..	11	..
172	156	..	..	353	162	348	2	103	..	221	..
366	367	..	..	416	195	512	29	139	3	297	22
167	164	..	..	146	59	221	3	50	..	141	3
121	104	..	..	265	143	303	9	44	..	230	7
166	177	..	..	423	174	456	39	114	..	174	34
253	286	..	..	192	86	211	131	35	4	124	170
213	186	..	..	117	44	155	9	28	3	117	5
221	188	..	..	440	107	390	1	259	1	88	..
254	276	..	..	313	111	343	9	238	2	56	3
..	..	..	..	6	1	4	..	..	..	4	..

VILLAGEWISE PRIMARY

8. CHIDAMBARAM

Serial Number.	Location Cod No.	Name of Village.	WORKERS. III Livestock, Forestry, Fishing, Hunting, Plantations. Orchards and Allied activities.		IV Mining and Quarrying.		(V) Manufacturing, Processing, Servicing and Repairs. (a) Household Industry.		(b) Other than Household Industry	
			M	F	M	F	M	F	M	F
			(21)	(22)	(23)	(24)	(25)	(26)	(27)	(28)
100	103	Varagur	3	..	1	..	20	1	3	..
101	104	Chithalapadi	..	..	..	..	..	..	5	..
102	106	Sivapuri	..	..	..	..	..	..	25	..
103	107	a/b Usuppur	..	..	..	..	..	..	21	..
104	108	Kadavacheri	2	..	..	..	13	..	5	..
105	109	Vallampadugai	13	..	35	8	7	..	57	3
106	110	Erukkankattupadugai	..	..	..	..	..	..	..	..
107	111	Karuppur	2	..	..	..	5	..	5	..
108	112	Therkumangudy	1	..	..	..	..	..	..	..
109	113	Vadakkumangudi	..	..	..	..	2	..	..	..
110	114	Vaiyur	..	..	..	..	5	..	5	..
111	115	Agaranallur	2	1	..	..	..	..	2	..
112	116	Saliyanthoppu	..	..	..	..	4	..	4	..
113	117	Koothankoil	..	..	..	..	..	..	1	..
114	118	Elanangur	..	..	..	..	..	..	1	..
115	119	Vakkaramari	..	..	..	..	..	..	..	..
116	120	Thunisiramedu	2	..	..	..	..	..	12	..
117	121	Chetimuttu	1	..	..	..	..	..	1	..
118	122	Thandeswaranallur	..	..	..	..	5	11	2	..
119	123	Chidambaram	4	2	..	..	1	..	12	1
120	124	a/b Kothangudi	..	..	..	..	..	..	29	1
121	125	Pallipadai	5	..	..	..	7	..	10	..
122	127	Parameswaranallur	..	..	..	..	..	..	..	..
123	128	Veeracholagan	..	..	..	..	..	..	4	..
124	129	Kannankudi	8	..	1	..	21	..	4	..
125	130	Ennanagaram	..	..	..	..	4	..	2	..
126	131	Melavanniyur	..	..	2	..	..	..	4	..
127	132	Lalpuram	2	..	..	..	3	..	33	..
128	133	Thillainayagapuram	8	..	..	..	..	..	6	..
129	134	Paluthankarai	2	..	..	..	..	..	2	..
130	135	Kilamungiladi	..	..	..	..	4	..	7	..
131	136	Melamungiladi	..	..	..	..	3	..	15	..
132	137	Melachokkanathanpettai	..	..	..	..	..	..	..	..

CENSUS ABSTRACT—*cont.*

TALUK.

WORKERS									
VI		VII		VIII		IX		X	
Construction		Trade and Commerce		Transport, Storage and Communications		Other Services		Non-workers	
M	F	M	F	M	F	M	F	M	F
(29)	(30)	(31)	(32)	(33)	(34)	(35)	(36)	(37)	(38)
..	..	8	2	..	..	30	1	266	378
..	..	5	..	4	..	10	1	103	217
8	..	9	..	6	..	51	2	425	995
5	..	23	2	9	..	52	2	383	903
1	..	21	..	1	..	20	..	170	304
3	..	64	37	34	..	52	4	727	1,482
..	..	1	..	..	..	1	..	88	252
3	..	8	..	2	..	34	7	234	500
1	..	4	..	..	..	5	..	156	275
..	..	13	3	1	..	17	..	278	650
..	..	8	1	4	..	18	..	291	567
..	..	3	1	..	..	11	..	225	486
..	..	10	..	3	..	18	..	182	349
..	..	2	..	..	..	7	..	159	342
1	..	4	..	..	..	12	..	232	396
..	..	4	1	1	..	9	1	125	303
2	..	15	..	..	..	16	3	266	635
..	..	11	..	..	..	2	..	76	125
..	..	7	2	5	..	33	4	238	415
4	..	38	3	20	1	50	12	733	457
1	..	13	..	17	—	26	2	178	291
1	..	72	..	14	—	36	10	572	886
..	..	..	—	—	—	3	1	7	28
..	—	4	—	1	—	15	2	204	535
2	..	14	..	5	—	21	4	297	768
..	..	11	—	—	..	13	..	114	324
..	..	6	1	1	—	16	1	175	467
43	..	38	2	17	..	32	3	339	691
2	..	11	4	4	..	21	3	136	179
..	..	1	—	—	—	5	1	86	210
1	..	7	..	4	..	20	..	368	614
..	..	7	2	4	..	20	2	266	646
..	..	..	..	..	..	..	..	4	5

VILLAGEWISE PRIMARY

8. CHIDAMBARAM

Serial Number	Location Code No.	Name of Village.	Area of Village in Hectares.	Occupied Residential Houses.	Number of House-holds.	Total Population including Institutional and Houseless Population.		
						P	M	F
(0)	(1)	(2)	(3)	(4)	(5)	(6)	(7)	(8)
133	138	Vayalur	161·26	105	119	579	300	279
134	139	Keerapalayam	212·29	413	430	2,032	1,012	1,020
135	140	Thiruppinatham	158·49	33	33	141	64	77
136	141	Thenkarirajapuram	357·10	213	213	1,020	497	523
137	142	Puliyangndi	83·22	126	128	568	288	280
138	143	Vadaharirajapuram	251·90	305	307	1,456	703	753
139	144	Thattampettai	85·90	79	80	376	176	200
140	145	Sakkangudi	251·36	197	277	1,283	652	631
141	146	Ayipettai	155·15	202	248	1,167	597	570
142	147	Kiliyanur	218·00	115	218	950	489	461
143	148	Orathur	126·44	133	211	892	436	456
144	149	Paradur	676·16	506	566	2,586	1,278	1,308
145	150	Vakkur	165·66	123	136	570	285	285
146	151	Poonthottam	168·02	154	154	763	364	399
147	152	Palayanserthangudi	157·35	129	129	633	316	317
148	153	Edayanpalcheri	153·43	171	172	796	399	397
149	154	Kilnatham	268·26	201	210	919	454	465
150	155	K. Adoor	416·35	473	495	2,054	1,045	1,009
151	156	Mathuranthaganallur	311·61	359	369	1,722	871	851
152	157	Devangudi	233·88	156	156	737	362	375
153	158	Aiyanurakkaramangalam	367·36	273	273	1,308	624	684
154	159	Manakkudiyaniruppu	94·93	63	81	350	177	173
155	160	Vilagam	356·49	401	434	1,877	910	967
156	161	Madapuram	111·29	52	54	257	127	130
157	162	Sirugalur	111·55	105	105	462	242	220
158	163	Pannapattu	406·11	304	343	1,661	846	815
159	164	Poongudi	206·33	71	78	367	189	178
160	165	Sengalmedu	180·32	46	46	235	115	120
161	166	Nanjalore	309·65	378	387	1,648	816	832
162	167	Sivayam	87·29	141	141	640	339	301
163	168	Kuduveli	302·14	272	279	1,294	643	651
164	169	Esanai	151·59	129	129	618	294	324
165	170	Kodiyalam	143·53	139	143	651	315	336

CENSUS ABSTRACT—*cont.*

TALUK.

Scheduled Castes.		Scheduled Tribes.		Literate and Educated Persons.		WORKERS. Total Workers. (i—ix).		I Cultivators.		II Agricultural Labourers.	
M	F	M	F	M	F	M	F	M	F	M	F
(9)	(10)	(11)	(12)	(13)	(14)	(15)	(16)	(17)	(18)	(19)	(20)
11	8	..	..	226	93	149	..	60	..	50	..
301	321	..	..	616	351	571	73	96	4	209	54
2	3	..	..	42	17	43	..	25	..	6	..
237	263	..	..	283	117	307	11	83	9	218	2
199	195	..	..	159	55	172	110	41	..	122	108
256	260	..	..	429	197	456	54	162	20	211	14
30	38	..	..	111	34	117	15	86	1	13	14
177	177	..	..	381	151	400	107	172	4	179	102
235	248	..	..	278	89	344	68	173	17	151	47
456	435	..	..	162	48	285	296	3	..	267	296
15	11	..	..	128	125	241	10	84	5	39	..
625	621	..	..	608	398	810	33	478	5	280	25
172	163	..	..	162	65	173	..	25	..	127	..
133	140	..	..	224	152	213	2	81	1	85	..
227	224	8	4	172	67	167	54	23	1	132	51
226	239	..	..	254	97	199	2	52	..	146	2
206	230	11	9	274	116	293	22	60	3	191	15
620	598	..	..	567	263	679	261	180	1	428	249
395	393	..	..	559	278	486	189	118	31	278	151
166	173	8	5	214	90	217	122	87	..	118	122
354	389	..	..	355	182	376	185	101	2	215	180
70	66	..	..	70	33	115	37	26	1	84	35
519	571	2	1	413	201	591	261	107	2	407	253
127	130	..	..	59	29	77	65	30	22	43	43
189	165	..	..	82	41	136	110	21	..	110	109
568	551	..	..	508	178	500	49	80	3	364	43
183	165	..	..	125	60	115	15	18	1	96	14
86	101	..	..	77	38	53	..	11	..	37	..
348	344	..	..	453	220	472	211	81	1	296	208
137	113	..	..	134	47	201	5	67	1	109	1
309	308	..	..	377	169	377	7	68	..	285	4
133	150	..	..	159	74	150	..	2	..	96	..
235	265	..	..	230	112	196	8	13	1	149	1

VILLAGEWISE PRIMARY

8. CHIDAMBARAM

Serial Number.	Location Code No.	Name of Village.	WORKERS. III Livestock, Forestry, Fishing, Hunting, Plantations, Orchards & Allied activities.		IV Mining and Quarrying.		(V) Manufacturing, Processing Servicing and Repairs. (a) Household Industry		(b) Other than Household Industry.	
			M	F	M	F	M	F	M	F
			(21)	(22)	(23)	(24)	(25)	(26)	(27)	(28)
133	138	Vayalur	2	..	..	..	4	..	2	1
134	139	Keerapalayam	5	..	5	..	70	1	35	—
135	140	Thiruppaninatham	..	..	..	..	..	—	—	—
136	141	Thenkarirajapuram	..	..	..	..	..	—	—	—
137	142	Puliyangudi	..	..	..	..	..	—	5	—
138	143	Vadaharirajapuram	5	2	2	..	5	5	8	10
139	144	Thattampettai	3	..	..	..	2	..	2	..
140	145	Sakkangudi	6	..	..	..	11	..	1	—
141	146	Ayipettai	2	..	..	..	..	1	2	1
142	147	Kilyanur	..	..	..	..	8	..	—	..
143	148	Orathur	1	..	..	..	10	..	10	..
144	149	Paradur	1	..	..	..	..	..	..	..
145	150	Vakkur	..	..	..	..	10	..	..	..
146	151	Paonthottam	..	..	..	..	..	..	2	..
147	152	Palayanserthangudi	..	..	..	..	..	..	5	..
148	153	Edayanpaleheri	..	..	..	..	..	..	..	..
149	154	Kilnatham	1	..	2	..	3	..	..	..
150	155	K. Adoor	2	..	..	..	3	..	11	..
151	156	Mathuranthaganallur	3	..	..	..	8	..	10	..
152	157	Devangudi	..	..	..	..	1	..	..	..
153	158	Aiyanurakkaramangalam	..	..	..	..	14	2	2	..
154	159	Manakkudiyaniruppu	..	..	..	..	..	..	..	..
155	160	Vilagam	9	1	..	..	15	1	4	..
156	161	Madapuram	1	..	..	..	..	..	..	..
157	162	Sirugalur	..	..	..	..	..	..	..	..
158	163	annapattu	4	..	..	..	1	..	7	..
159	164	Poongudi	..	..	..	..	..	..	..	..
160	165	Sengalmedu	..	..	..	..	..	..	1	..
161	166	Nanjalore	..	..	..	..	7	..	19	1
162	167	n vayam	..	..	..	..	..	—	1	..
163	168	Kuduvel	4	..	1	..	..	..	2	—
164	169	Esanai	..	..	..	..	..	..	4	..
165	170	Kodyalam	3	..	..	..	7	1	..	

CENSUS ABSTRACT—*cont.*

TALUK.

WORKERS.									
VI		VII		VIII		IX		X	
Construction.		Trade and Commerce.		Transport, Storage & Communications.		Other Services.		Non-workers.	
M	F	M	F	M	F	M	F	M	F
(29)	(30)	(31)	(32)	(33)	(34)	(35)	(36)	(37)	(38)
..	..	12	..	6	..	13	..	151	279
..	..	61	6	26	..	64	7	441	947
..	..	5	..	2	..	5	..	21	77
..	..	1	..	..	..	5	..	190	512
..	..	2	..	..	..	2	2	116	170
33	..	9	2	4	..	17	1	247	699
4	..	2	..	..	..	5	..	59	18
..	..	9	1	2	..	20	..	252	524
..	..	1	1	1	..	14	1	253	502
..	..	4	..	..	..	3	..	204	165
1	..	34	..	3	..	59	5	195	446
..	..	6	..	4	..	41	3	468	1,275
..	..	1	..	2	..	8	..	112	285
..	..	4	..	1	..	40	1	151	397
..	..	3	1	..	..	4	1	149	263
..	..	..	..	..	..	1	..	200	395
1	..	13	2	2	..	20	2	161	443
..	..	18	1	3	..	34	10	366	748
..	..	18	3	3	..	38	4	395	662
1	..	..	..	..	..	10	..	145	253
6	..	10	..	2	..	26	1	248	499
..	..	3	1	..	..	2	..	62	136
1	..	12	..	2	..	34	4	319	706
..	..	..	..	..	..	3	..	50	65
..	..	2	..	..	..	3	1	106	110
..	..	11	..	2	..	31	3	346	766
..	..	..	..	..	..	1	..	74	163
..	..	..	..	..	..	4	..	62	120
1	..	22	..	4	..	42	1	344	621
..	..	9	..	2	..	13	3	138	296
..	..	2	3	..	..	15	..	266	644
..	..	..	..	..	..	8	..	144	324
1	..	12	2	..	..	11	2	119	328

VILLAGEWISE PRIMARY

8. CHIDAMBARAM

Serial Number.	Location Code No.	Name of Village.	Area of Village in Hectares.	Occupied Residential Houses.	Number of House holds.	Total Population including Institutional and Houseless Population.		
						P	M	F
(0)	(1)	(2)	(3)	(4)	(5)	(6)	(7)	(8)
166	171	Vadamur	218·55	136	149	645	314	331
167	172	Themmur	337·55	302	302	1,479	729	750
168	173	Parivilagam	229·88	173	188	899	470	429
169	174	Mugaiyur	189·72	197	198	938	465	473
170	175	Perungalur	224·43	151	161	831	418	413
171	176	T. Nedunchori	225·58	313	330	1,477	751	726
172	177	Alkondanatham ..	109·33	115	122	493	253	240
173	178	Sivakkam	115·17	75	90	393	204	189
174	179	Radhanallur	111·17	50	54	247	128	119
175	180	Kothavasal ..	104·57	87	87	379	199	180
176	181	Chettikattalai	113·27	116	116	502	244	258
177	182	Lakshmigudi	115·62	81	81	370	176	194
178	183	Kalikadadan	109·99	64	68	284	150	134
179	184	Melnedumbur	113·12	126	126	556	286	270
180	185	Keelnedumbur	113·11	89	89	417	199	218
181	186	Oblangimedu	111·07	12	12	55	33	22
182	187	Meyyathur	187·89	233	233	1,062	532	530
183	188	Thevarathanpattu ..	198·00	219	229	1,086	542	544
184	189	Poolamedu	317·74	270	307	1,344	662	682
185	190	Kattugoodalur	264·26	149	149	697	335	362
186	191	Athipattu	302·49	190	210	1,004	481	523
187	192	Nanthimangalam ..	275·94	223	235	1,039	538	501
188	193	Nalamputhur	263·70	144	164	800	401	399
189	194	Mullangudi	279·06	154	167	824	410	414
190	195	Keelaparuthigudi ..	174·45	165	179	819	408	411
191	196	Keelakkarai	268·06	239	243	1,118	573	545
192	197	Keelavanniyur	149·00	82	86	375	194	181
193	198	Melavanniyur	155·18	186	186	864	403	461
194	199	Vilathur	127·60	80	84	448	226	222
195	200	Veeranatham ..	259·38	96	98	694	362	332
196	201	Vanathirayanpettai ..	106·07	35	38	176	97	79
197	202	Komaratchi	523·29	564	616	2,860	1,430	1,430
198	203	Kanjivay ..	139·37	100	105	487	246	241

CENSUS ABSTRACT—*cont.*

TALUK.

Scheduled Castes.		Scheduled Tribes.		Literate and Educated Persons.		WORKERS. Total Workers (i—ix).		I Cultivators.		II Agricultural Labourers	
M	F	M	F	M	F	M	F	M	F	M	F
(9)	(10)	(11)	(12)	(13)	(14)	(15)	(16)	(17)	(18)	(19)	(20)
214	230	..	..	132	64	184	48	75	11	94	36
380	408	..	..	372	163	403	11	139	6	231	1
310	272	..	..	171	44	246	12	84	—	114	10
301	309	—	..	261	102	267	100	16	..	221	98
278	275	..	—	280	137	255	5	79	..	148	2
211	203	—	..	397	140	467	23	110	17	187	..
161	152	..	—	162	86	132	—	22	—	85	..
70	168	—	—	74	18	134	56	25	2	94	54
86	82	—	—	50	25	71	15	17	—	51	15
121	115	..	..	122	47	133	1	32	1	81	..
90	110	—	—	119	66	159	1	41	..	111	..
127	131	..	..	109	60	114	8	20	2	78	..
91	90	—	..	100	37	86	1	18	1	67	—
165	162	..	..	181	82	171	3	38	1	120	..
136	158	..	—	119	55	112	..	20	..	81	..
5	3	—	—	12	1	16	—	—	—	14	..
151	144	..	—	317	147	250	6	87	5	129	1
191	212	20	21	205	69	331	123	113	1	161	117
248	266	—	—	416	242	402	117	126	..	223	113
235	249	..	—	123	50	211	143	24	1	157	140
216	245	..	—	331	147	270	73	87	1	142	71
255	242	..	..	190	145	310	110	94	6	179	95
127	140	..	..	254	115	225	79	173	13	41	66
189	195	..	..	243	129	225	106	97	2	106	100
114	119	..	..	203	76	223	96	95	7	96	76
187	204	..	—	333	113	349	87	78	1	222	84
138	120	..	..	108	39	105	—	19	—	84	..
253	303	..	..	304	187	269	4	45	..	206	..
122	130	..	..	92	37	143	2	51	1	89	..
231	211	..	..	180	83	216	10	66	4	133	3
46	39	—	—	33	3	57	..	3	—	50	..
539	537	—	—	848	419	802	243	226	21	375	208
171	167	—	—	98	32	152	106	20	2	117	99

VILLAGEWISE PRIMARY

8. CHIDAMBARAM

Serial Number.	Location Code No.	Name of Village.	WORKERS. III Livestock, Forestry, Fishing, Hunting, Plantations, Orchards and Allied activities.		IV Mining and Quarrying.		(V) Manufacturing, Processing, Servicing and Repairs. (a) Household Industry.		(b) Other than Household Industry.	
			M	F	M	F	M	F	M	F
			(21)	(22)	(23)	(24)	(25)	(26)	(27)	(28)
166	171	Vadamur	7	..	..	..	..	..	..	..
167	172	Themmur	1	..	..	..	1	..	2	..
168	173	Parivilagam	..	..	..	..	15	..	1	..
169	174	Mugaiyur	..	..	..	..	3	2	5	..
170	175	Perungalur	..	..	..	..	..	..	3	..
171	176	T. Neduncheri	19	—	2	..	18	..	7	..
172	177	Alkondanatham	..	..	..	..	2	—	..	..
173	178	Sivakkam	..	..	..	..	3	..	..	..
174	179	Radhanallur	..	..	..	..	..	..	1	..
175	180	Kothavasal	..	..	..	..	..	..	3	..
176	181	Chettikattalai	..	..	..	..	1	..	..	..
171	182	Lakshmigudi	..	..	..	..	13	6	..	..
178	183	Kalikadadan	..	..	..	..	..	..	..	..
179	184	Melnedumbur	..	..	..	..	..	..	..	..
180	185	Keelnedumbur	..	..	..	..	..	..	3	..
181	186	Oblangimedu	1	..	..	..	..	..	..	..
182	187	Meyyathur	..	..	..	..	11	..	1	..
183	188	Thevarathanpattu	30	4	2	1	1	..	4	..
184	189	Poolamedu	7	..	—	—	2	2	4	..
185	190	Kattugoodalur	18	..	..	—	—	—	3	—
186	191	Athipattu	9	—	—	—		—	5	—
187	192	Nanthimangalam	..	..	—	—	—	—	9	8
88	193	Nalamputhur	..	..	—	—	1	—	1	—
189	194	Mullangudi	2	..	..	..	2	1	..	..
190	195	Keelaparuthigudi	4	..	..	4	—	3	1	2
191	196	Keelakkarai	..	..	..	—	—	1	6	..
192	197	Keelavanniyur	..	..	..	—	—	—	—	..
193	198	Melavanniyur	—	—	1	—	—	—	—	—
194	199	Vilathur	—	—	—	—	—	—	—	..
195	200	Veeranatham	—	—	—	—	1	—	2	..
196	201	Vanathirayanpetai	..	—	..	—	2	..	2	..
197	202	Komaratchi	2	..	..	—	13	—	15	—
198	203	Kanjibay	..	..	..	—	5	4	..	..

CENSUS ABSTRACT—*cont.*

TALUK.

WORKERS.									
VI		VII		VIII		IX		X	
Construction.		Trade and Commerce.		Transport, Storage and Communications.		Other Services.		Non-workers.	
M	F	M	F	M	F	M	F	M	F
(29)	(30)	(31)	(32)	(33)	(34)	(35)	(36)	(37)	(38)
..	..	..	..	2	..	6	1	130	283
..	..	4	..	3	..	22	4	326	739
..	..	10	..	2	..	20	2	224	417
1	..	9	..	1	..	11	..	198	373
..	..	6	1	2	..	17	2	163	408
2	..	64	2	3	..	55	4	284	703
..	..	6	..	..	..	17	..	121	240
..	..	2	..	1	..	9	..	70	133
..	..	1	..	..	..	1	..	57	104
..	..	2	..	2	..	13	..	66	179
..	..	2	..	..	..	4	1	85	257
..	..	1	..	..	..	2	..	62	186
..	..	..	..	..	..	1	..	64	133
..	..	2	..	..	..	11	2	115	267
..	..	1	..	..	..	7	..	87	218
..	..	..	..	1	..	..	..	17	22
..	..	6	..	2	..	14	..	282	524
..	..	5	..	1	..	14	..	211	421
5	..	6	..	5	..	24	2	260	565
..	..	1	1	1	1	7	..	124	219
1	..	9	1	1	..	15	..	211	450
2	..	6	..	2	..	18	1	228	391
1	..	2	..	..	..	6	..	176	320
..	..	2	1	..	..	16	2	185	308
..	..	10	5	..	..	13	3	185	315
21	..	8	1	2	..	12	..	224	458
..	..	1	..	1	..	..	..	89	181
..	..	2	..	3	..	12	4	134	457
..	..	..	..	..	..	3	1	83	220
..	..	..	..	1	..	13	3	146	322
1	..	..	..	..	..	1	.	40	79
7	..	59	8	6	..	99	6	628	1,187
..	..	3	..	3	..		1	94	135

VILLAGE-WISE PRIMARY

S. CHIDAMBARAM

Serial Number.	Location Code No.	Name of Village.	Area of Village in Hectares.	Occupied Residential Houses	Number of House-holds	Total Population including Institutional and Houseless Population		
						P	M	F
(0)	(1)	(2)	(3)	(4)	(5)	(6)	(7)	(8)
199	204	Melparuthigudi	173·91	55	58	298	151	147
200	205	Elangambur	133·83	134	155	695	351	344
201	206	Vellur	231·91	145	159	887	441	446
202	207	C. Arasur	392·27	140	155	780	381	399
203	208	Ma. Arasur	355·92	232	256	1,249	607	642
204	209	Vetchiyur	99·29	51	52	206	102	104
205	210	Vennaiyur	115·59	96	108	511	256	255
206	211	Suraivilanthur	219·27	231	247	1,144	581	563
207	212	Thirunaraiyur	245·97	206	209	958	474	484
208	213	Naduthittu	139·22	75	78	352	195	157
209	214	Vovalthoppu	65·70	46	46	216	106	110
210	215	Pillaiyarthangal	119·30	88	92	437	216	221
211	216	Keeladangudi	147·51	122	137	629	304	325
212	217	M. Puliyangudi	300·32	239	282	1,333	627	706
213	218	Koothur	130·91	84	84	469	228	241
214	219	Madarsudamani	122·22	138	146	656	364	292
215	220	Alangathan	189·11	142	156	774	380	394
216	221	Veeracholapuram	206·50	110	113	561	298	263
217	222	Karuperi	186·98	107	107	513	261	252
218	223	Kunjamedu	197·42	128	128	608	303	305
219	224	Muttam	496·15	295	307	1,424	725	699
220	225	Kanattanpuliyur	194·36	131	159	740	351	389
221	226	Alinjimangalam	161·04	85	86	409	225	184
222	227	Thondamanatham	68·21	50	50	256	132	124
223	228	Ma. Udaiyur	252·95	151	157	678	322	356
224	229	Edayar	321·36	159	172	855	423	432
225	230	Mannarkulakkudi	236·19	165	177	949	492	457
226	231	Kuppupillaichavadi	119·67	101	107	497	236	261
227	232	Thirumulasthanam	113·40	153	156	707	348	359
228	233	Kovilpatti	152·11	75	80	374	209	165
229	234	Kelrathamur	107·52	77	77	425	215	210
230	235	Melrathamur	165·22	124	126	587	304	283
231	236	Rajendracholagan	269·93	216	216	1,064	508	556

CENSUS ABSTRACT—*cont.*

TALUK.

Scheduled Castes.		Scheduled Tribes.		Literate and Educated Persons.		WORKERS. Total Workers (i—ix)		I Cultivators.		II Agricultural Labourers.	
M	F	M	F	M	F	M	F	M	F	M	F
(9)	(10)	(11)	(12)	(13)	(14)	(15)	(16)	(17)	(18)	(19)	(20)
..	..	..	..	93	36	81	12	34	..	43	8
115	110	/	..	208	114	189	111	41	..	129	111
61	64	..	..	369	232	259	46	200	..	52	45
232	240	..	..	180	73	245	160	100	33	136	124
222	236	..	..	370	192	339	105	116	2	170	97
64	64	..	..	54	10	61	..	16	..	36	..
107	114	..	..	167	69	113	4	45	4	57	..
373	359	..	..	289	118	354	7	160	..	157	3
249	254	..	..	282	108	261	174	55	10	191	164
58	53	..	..	136	43	117	32	9	..	105	31
55	62	..	..	48	20	61	..	13	..	43	..
91	108	..	..	107	54	116	..	55	..	57	..
205	212	..	..	134	56	190	65	45	1	129	62
165	184	..	..	379	223	385	125	196	6	149	115
128	140	..	..	77	31	129	80	37	5	88	75
78	53	..	..	205	80	218	11	71	2	100	1
108	120	..	..	241	119	211	96	55	7	118	82
114	104	..	..	143	54	188	1	97	..	91	1
117	124	..	..	142	53	150	..	30	..	112	..
139	125	..	..	99	45	165	6	47	..	104	6
331	315	..	..	361	156	403	3	99	1	262	..
208	219	..	..	199	87	218	121	26	..	177	119
109	91	..	..	123	53	126	61	41	1	77	60
110	105	..	..	50	9	72	65	3	..	68	65
189	230	..	..	190	98	192	58	62	3	108	51
178	175	..	..	209	81	232	2	83	1	129	..
413	381	..	..	272	190	298	17	33	3	261	12
236	261	..	..	76	41	148	4	8	..	135	4
79	68	..	..	188	91	200	12	21	..	156	11
209	165	..	..	76	20	126	7	22	1	92	6
123	122	..	..	100	28	128	..	70	..	56	..
242	239	..	..	123	32	184	..	31	..	146	..
131	159	..	..	316	128	313	8	66	3	168	

VILLAGEWISE PRIMARY

8. CHIDAMBARAM

Serial Number.	Location Code No.	Name of Village.	WORKERS. III Livestock, Forestry, Fishing, Hunting, Plantations, Orchards and Allied activities.		IV Mining and Quarrying.		(V) Manufacturing, Processing, Servicing and Repairs. (a) Household Industry.		(b) Other than Household Industry	
			M	F	M	F	M	F	M	F
			(21)	(22)	(23)	(24)	(25)	(26)	(27)	(28)
199	204	Melparuthigudi	..	..	..	..	2	4	..	..
200	205	Elangambur	..	..	..	..	1	..	..	..
201	206	Vellur	..	..	..	..	..	..	..	..
202	207	C. Arasur	..	..	..	..	3	3	1	..
203	208	Ma. Arasur	..	..	..	..	5	1	6	2
204	209	Vetchiyur	..	..	..	..	..	..	5	..
205	210	Vennaiyur	..	..	..	..	..	..	1	..
206	211	Suraivilanthur	..	..	..	..	7	..	2	..
207	212	Thirunaraiyur	1	..	..	..	..	..	..	..
208	213	Nadauthittu	..	..	..	..	..	..	..	..
209	214	Vowalthoppu	..	..	..	..	1	..	..	..
210	215	Pillaiyarthangal	1	..	..	..	..	..	..	..
211	216	Keeladangudi	1	..	..	..	..	..	2	..
212	217	M. Puliyangudi	1	..	..	..	1	..	1	..
213	218	Koothur	..	..	..	..	..	..	..	..
214	219	Madarsudamani	..	..	..	..	6	4	12	..
215	220	Alangathan	..	..	..	..	5	2	8	..
216	221	Veeracholapuram	..	..	..	..	..	..	..	..
217	222	Karuperi	..	..	..	..	..	..	..	..
218	223	Kunjamedu	..	..	..	..	..	..	1	..
219	224	Muttam	1	..	..	..	3	..	8	..
220	225	Kanathanpuliyur	..	..	..	..	2	..	..	..
221	226	Alinjimangalam	..	..	..	..	1	..	1	..
222	227	Thondamanathan	..	..	..	..	..	..	..	..
223	228	Ma. Udaiyur	..	..	..	..	..	..	..	..
224	229	Edayar	..	..	..	..	3	1	2	..
225	230	Mannarkulakkndi	..	..	..	..	..	..	..	..
226	231	Kuppupillaichavadi ..	1	..	..	..	..	..	..	..
227	232	Thirumusasthanam ..	..	..	..	..	1	1	8	..
228	233	Kovilpatti	3	..	..	..	..	..	..	..
229	234	Kelrathamur	..	..	..	..	..	..	..	..
230	235	Melrathamur	..	..	..	..	..	..	2	..
231	236	Rajendracholagan	2	..	..	..	32	1	12	..

CENSUS ABSTRACT—*cont.*

TALUK.

WORKERS.									
VI		VII		VIII		IX		X	
Construction.		Trade and Commerce.		Transport, Storage and Communications.		Other Services.		Non-workers.	
M	F	M	F	M	F	M	F	M	F
(29)	(30)	(31)	(32)	(33)	(34)	(35)	(36)	(37)	(38)
..	..	..	..	1	..	1	..	70	135
1	..	3	..	..	..	14	..	162	233
..	..	1	..	..	..	6	1	182	400
..	..	..	..	..	..	5	..	136	239
3	..	19	1	1	..	19	2	268	537
..	..	..	..	..	..	4	..	41	104
..	..	6	..	..	..	4	..	143	257
1	..	3	1		..	22	3	227	556
..	..	1	..	1	..	12	..	213	310
..	..	1	..	..	..	2	1	78	125
..	..	1	..	..	..	3	..	45	110
..	..	..	..	..	..	3	..	100	221
..	..	2	..	..	..	11	2	114	260
1	..	13	4	2	..	21	..	242	581
..	..	3	..	..	..	1	..	99	161
1	..	20	..	..	..	8	4	146	281
..	..	4	2	1	..	20	3	169	298
..	..	..	..	..	..	..	..	110	262
..	..	1	..	1	..	6	..	111	252
..	..	6	..	..	..	7	..	138	299
2	..	5	..	..	..	23	2	322	696
..	..	5	..	1	..	7	2	133	268
..	..	4	..	..	..	..	..	99	123
..	..	..	..	..	..		..	60	59
1	..	7	2	2	..	..	2	130	298
..	..	3	..	2	..	..	..	191	430
..	..	..	..	..	..	..	2	194	440
..	..	1	..	..	..	..	..	88	257
..	..	..	..	..	..	..	..	148	347
..	..	2	..	1	..		..	83	158
..	..	..	..	..	..		..	87	210
..	..	1	..	..	..	..	..	120	283
..	..	11	3	2	..	..	..	195	548

VILLAGEWISE PRIMARY

8. CHIDAMBARAM

Serial Number.	Location Code No.	Name of Village.	Area of Village in Hectares.	Occupied Residential Houses.	Number of House-holds.	Total Population including Institutional and Houseless Population.		
						P	M	F
(0)	(1)	(2)	(3)	(4)	(5)	(6)	(7)	(8)
232	237	Movur	454·62	316	331	1,552	771	781
233	238	Omampuliyur	153·99	127	127	679	324	355
234	239	Konavasal	366·64	259	289	1,420	698	722
235	240	Kutchur	217·37	120	120	553	283	270
236	241	Ayyangudi	149·97	186	222	1,230	607	623
237	242	Valapoondi	185·72	88	88	471	240	231
238	243	Melpakkadurai	205·88	184	185	978	493	485
239	244	M. Adhanur	208·08	127	130	634	317	317
240	245	Reddiyur	118·38	264	264	1,283	642	641
241	246	Keelapuliyampattu	219·40	122	122	544	274	270
242	247	Eyyalur	139·65	134	134	631	312	319
243	248	Achalpuram	287·23	139	187	823	418	405
244	249	Sirukattur	219·31	202	202	1,01	505	507
245	250	Kanjankollai	598·96	511	555	2,510	1,231	1,279
246	251	Echampoondi	117·58	129	140	644	325	319
247	252	T. Arulmolidevan	171·26	174	174	830	431	399
248	253	Palvaikandan	133·65	107	116	454	207	247
249	254	Shandan	145·39	128	154	812	408	404
250	255	Thorappu	126·96	168	185	806	414	392
251	256	Veeranandapuram	687·08	448	548	2,682	1,344	1,338
252	257	Melakadampur	168·13	143	165	780	406	374
253	258	Keelakadampur	227·11	262	298	1,446	718	728
254	259 a/b	Chettithangal	109·20	150	150	658	318	340
255	259b/b	Chettithangal	262·33	379	401	2,042	1,009	1,033
256	260	Periyakottagam	134·01	108	114	208	96	112
257	261	Kuppankuli	119·15	65	74	378	194	184
258	262	Kurunkudi	279·87	287	336	1,542	783	759
259	263	Mannargudi	230·02	1,029	1,121	5,390	2,664	2,726
260	264	Udaiyargudi	354·58	1,180	1,267	6,368	3,413	2,955
261	265	Veerananallur	408·62	233	251	1,147	599	548
262	266	Palanjanallur	650·75	417	418	1,967	986	981
263	267 a/b	Karunakaranallur	450·99	258	276	1,280	638	642
264	267b/b	Karunakaranallur	493·22	419	430	2,283	1,181	1,102

CENSUS ABSTRACT—*cont.*

TALUK.

Scheduled Castes.		Scheduled Tribes.		Literate and Educated Persons.		WORKERS. Total Workers (i—ix).		I Cultivators.		II Agricultural Labourers.	
M	F	M	F	M	F	M	F	M	F	M	F
(9)	(10)	(11)	(12)	(13)	(14)	(15)	(16)	(17)	(18)	(19)	(20)
250	279	..	..	517	279	463	91	243	7	129	77
88	101	..	..	181	79	173	..	107	..	45	..
370	331	..	..	371	183	394	90	210	19	138	65
157	146	..	..	141	57	163	1	44	..	101	..
239	238	..	..	400	256	340	146	139	..	155	145
163	164	..	..	92	30	117	1	16	..	85	..
66	59	..	..	340	290	221	12	158	1	55	11
238	236	..	..	149	56	211	87	41	..	152	82
400	384	..	..	343	162	373	23	44	7	266	10
118	119	..	..	168	89	158	2	53	..	84	2
179	174	..	..	169	101	172	20	43	7	97	9
185	191	..	..	240	79	230	3	140	2	78	..
289	273	..	..	191	79	271	24	63	..	179	23
243	269	..	..	586	115	805	2	492	..	241	..
276	264	..	..	216	99	187	83	61	3	113	78
156	147	..	..	280	104	225	6	125	..	75	4
112	131	..	..	97	57	125	70	22	6	80	59
162	154	..	..	266	109	246	92	108	2	130	89
221	199	..	..	128	58	249	5	84	..	155	4
356	289	16	13	820	312	774	90	447	..	247	87
265	223	..	..	164	82	224	35	34	10	163	23
508	529	..	..	333	145	431	28	52	1	339	15
77	90	..	..	150	58	182	40	53	5	96	33
195	100	..	..	357	92	588	4	440	3	108	1
50	56	..	..	48	37	61	12	39	1	17	11
124	129	..	..	113	61	97	43	40	..	51	43
168	166	..	..	495	206	482	13	371	13	97	..
480	615	4	3	1,785	1,162	1,416	230	258	21	361	145
381	311	..	..	2,483	1,183	1,507	89	218	8	467	38
344	324	..	..	503	133	330	41	128	5	157	30
216	217	79	76	258	56	591	91	252	12	300	77
271	284	..	..	312	59	389	162	96	4	257	156
212	190	..	..	589	280	621	166	392	17	196	133

Serial Number	Location Code No.	Name of village Town /Ward/ Enumerator's Block No.	WORKERS.							
			III Livestock, Forestry, Fishing, Hunting, Plantations, Orchards and Allied activities.		IV Mining and Quarrying.		(V) Manufacturing, Processing, Servicing and Repairs.			
							(a) Household Industry.		(b) Other than Household Industry.	
			M	F	M	F	M	F	M	F
			(21)	(22)	(23)	(24)	(25)	(26)	(27)	(28)
232	237	Movur	12	2	..	..	3	..	21	..
233	238	Omampuliyur	..	..	..	..	..	..	3	..
234	239	Konavasal	..	..	..	..	6	..	..	1
235	240	Kutchur	..	..	..	..	6	..	1	..
236	241	Ayyangudi	..	..	..	..	..	..	5	..
237	242	Valapoondi	..	..	..	..	1	..	3	..
238	243	Melpakkadurai	..	..	4	..	..	..	..	..
239	244	M. Adhanur	..	..	..	..	..	..	4	4
240	245	Reddiyur	..	..	..	..	9	..	1	..
241	246	Keelapuliyampattu ..	..	..	..	..	10	..	1	..
242	247	Eyyalur	..	..	..	..	4	2	1	..
243	248	Achalpuram	..	..	..	..	..	..	1	..
244	249	Sirukattur	..	..	..	..	22	..	..	..
245	250	Kanjankollai	2	..	..	..	3	..	13	..
246	251	Echampoondi	..	..	..	..	..	..	2	2
247	252	T. Arulmolidevan	1	..	..	..	4	1	4	..
248	253	Palvaikandan	1	..	..	..	..	..	4	..
249	254	Shandan	..	..	..	..	1	..	..	..
250	255	Thorappu	..	..	..	..	..	..	1	..
251	256	Veeranandapuram ..	..	..	..	..	24	..	8	..
252	257	Melakadampur	..	..	..	..	..	..	6	..
253	258	Keelakadampur	8	1	2	..	1	..	5	..
254	259a/b	Chettithangal	..	..	..	..	9	..	1	..
255	259b/b	Chettithangal	1	..	..	..	10	..	..	..
256	260	Periyakottagam	..	..	..	..	..	..	..	..
257	261	Kuppankuli	..	..	..	..	..	..	..	..
258	262	Kurunkudi	..	..	..	..	..	..	1	..
259	263	Mannargudi	26	9	..	..	30	5	95	..
260	264	Udiayargudi	21	..	..	..	46	10	169	..
261	265	Veerananallur	3	..	..	..	7	1	7	..
262	266	Palanajanallur	..	..	..	..	..	..	7	..
263	267a/b	Karunakaranallur	..	..	..	..	..	..	5	..
264	267b/b	Karunakaranallur	..	..	..	..	..	..	5	..

CENSUS ABSTRACT—*cont.*

TALUK.

WORKERS.									
VI Construction.		VII Trade and Commerce.		VIII Transport, Storage and Communications.		IX Other Services.		X Non-workers.	
M	F	M	F	M	F	M	F	M	F
(29)	(30)	(31)	(32)	(33)	(34)	(35)	(36)	(37)	(38)
3	..	20	...	3	...	29	5	308	690
..	..	6	..	..	...	12	..	151	355
2	..	2	...	...	..	36	5	304	632
1	..	3	...	1	..	6	1	120	269
..	..	20	...	1	...	20	1	267	477
..	..	1	...	..	..	11	2	123	230
..	..	..	..	3	..	1	..	27	473
..	..	6	..	..	..	8	1	106	230
2	..	10	1	3	..	38	5	269	618
..	..	5	..	1	..	4	..	116	268
1	..	7	1	6	..	13	1	140	299
1	..	2	..	..	..	8	1	188	402
1	..	1	..	..	..	5	1	234	483
12	..	14	2	3	..	25	..	426	1,277
..	..	1	..	..	..	10	..	138	236
.	..	1	..	1	..	14	1	206	393
1	..	6	4	..	..	11	1	82	177
..	..	..	..	..	..	7	1	162	312
..	..	4	..	..	..	5	1	165	387
..	..	6	..	1	..	41	3	570	1,248
1	..	8	2	..	...	12	...	182	339
1	..	3	4	5	6	15	1	287	700
	2	6	...	3	...	9	...	136	300
,	..	3	..	1	...	23	...	421	1,029
..	..	..	..	...	...	5	...	35	100
..	..	..	...	...	..	6	...	97	141
1	..	..	..	1	..	11	..	301	746
52	..	280	6	37	..	277	44	1,248	2,496
46	..	284	9	37	..	219	24	1,906	2,866
2	..	5	..	..	..	21	5	269	507
..	..	14	..	..	..	18	2	395	890
..	..	6	..	1	..	24	2	249	480
1	...	7	..	3	..	17	10	500	936

VILLAGEWISE PRIMARY

8. CHIDAMBARAM

Serial Number.	Location Code No.	Name of Village.	Area of Village in Hectares.	Occupied Residential Houses.	Number of Households.	Total Population including Institutional and Houseless Population.		
						P	M	F
(0)	(1)	(2)	(3)	(4)	(5)	(6)	(7)	(8)
265	268	Agaraputhur	732·67	202	208	1,079	556	523
266	269	Sithamalli	222·32	150	173	1,010	511	499
267	270	Nattarmangalam	697·43	356	393	1,739	874	865
268	271 a/b	Lalpettai	134·26	919	1,104	5,914	2,967	2,947
269	271 b/b	Lalpettai	124·30	102	136	590	295	295
70	272	Vadakkukulagudi	176·11	170	202	864	433	431
271	273	Sarvarajanpettai	281·70	151	157	654	319	335
272	274	Elleri	465·82	504	538	2,648	1,299	1,349
273	275	Solakkur	117·59	109	109	466	235	231
274	276	Neyvasal	114·36	143	150	644	318	326
275	277	Torukkuli	115·47	75	77	382	197	185
276	278	Kollimalai	233·49	350	391	1,983	992	991
277	279	Kollimalai	192·33	360	526	3,143	1,583	1,560
278	280	Tiruchinnapuram	79·26	152	160	771	395	376
279	281	Mani Adur	298·12	207	249	1,242	612	630
280	282	Nathamalai	80·41	164	191	853	408	445
281	283 a/b	Rayanallur	132·22	194	215	921	459	462
282	283 b/b	Rayanallur	105·25	166	203	1,142	590	552
283	284	Ma. Kothangudi	113·74	79	84	377	190	187
284	285	T. Puthur	112·24	112	122	569	292	277
285	286	Ma. Uthamacholagam	136·56	109	123	540	276	274
286	287	Kandakumaran	91·11	143	162	780	401	379
287	288	Vanamadevi	941·07	196	229	1,155	582	573
288	289	Pudaiyur	1,107·01	352	391	1,793	901	892
289	290	Kaliyamalai	150·69	178	178	748	381	367
290	291	Poonthangudi	134·51	149	168	706	335	371
291	292	Therkuviruthangar	156·40	199	199	920	457	463
292	293	T. Manalur	99·98	85	95	450	220	230
293	294	Vadakkurviruthangar	104·63	47	47	228	110	118
294	295	Kulappadi	199·53	231	245	1,137	577	560
295	296	Sediyur	239·36	187	259	1,170	588	582
96	297	Tharasur	152·38	110	120	557	296	261
97	298	Odakkanallur	118·54	188	212	887	427	460

CENSUS ABSTRACT—*cont.*

TALUK.

Scheduled Castes.		Scheduled Tribes.		Literate and Educated Persons.		WORKERS. Total Workers (i—ix).		I Cultivators.		II Agricultural Labourers	
M	F	M	F	M	F	M	F	M	F	M	F
(9)	(10)	(11)	(12)	(13)	(14)	(15)	(16)	(17)	(18)	(19)	(20)
287	233	..	..	124	24	373	160	120	7	236	151
..	..	..	..	242	33	299	34	20	1	268	33
457	449	..	..	451	159	490	90	94	..	242	88
262	334	..	..	1,703	755	1,671	92	366	3	951	60
20	27	..	..	131	48	170	10	49	6	111	4
271	278	..	..	213	45	268	14	..	..	214	1
90	108	..	..	93	57	203	25	80	1	91	23
286	315	..	..	797	297	670	59	69	1	398	1
113	133	..	..	147	48	136	9	80	3	53	5
219	223	..	..	124	74	190	5	22	1	143	1
152	146	..	..	62	24	104	1	25	1	78	..
..	..	..	..	433	155	595	10	119	..	313	2
170	191	..	..	873	323	859	91	337	..	459	90
230	223	..	..	189	102	203	115	66	..	116	109
248	238	..	..	379	210	341	56	84	11	233	45
61	75	..	..	258	117	234	50	21	1	201	48
193	189	..	..	195	105	290	126	78	3	183	123
5	3	..	..	340	175	288	1	183	..	72	..
141	128	..	..	83	22	116	93	26	..	89	..
116	124	..	..	109	36	175	11	25	2	111	7
85	90	..	..	169	70	155	18	73	8	71	10
141	140	..	..	221	72	229	11	108	1	100	10
394	391	..	..	183	38	303	7	105	..	180	7
331	347	..	..	480	132	542	67	408	4	115	62
215	204	..	..	138	46	272	2	90	1	168	
109	114	..	..	153	59	203	6	103	..	72	5
215	229	..	..	270	128	287	110	100	1	140	106
194	200	..	..	108	42	126	108	44	23	72	83
38	45	..	..	62	26	80	26	53	4	26	22
176	188	..	..	379	165	333	4	121	2	187	..
314	324	..	..	258	143	350	16	120	7	209	6
134	127	..	..	148	72	187	44	80	6	101	38
89	98	..	..	323	184	257	11	150	..	74	11

VILLAGEWISE PRIMARY

8. CHIDAMBARAM

Serial Number.	Location Code No.	Name of Village.	WORKERS							
			III Livestock, Forestry, Fishing, Hunting, Plantations, Orchards and Allied activities.		IV Mining and Quarrying.		(V) Manufacturing, Processing, Servicing and Repairs.			
							(a) Household Industry.		(b) Other than Household Industry.	
			M	F	M	F	M	F	M	F
			(21)	(22)	(23)	(24)	(25)	(26)	(27)	(28)
265	268	Agaraputhur	..	..	..	..	7	..	..	..
266	269	Sithamalli	..	..	..	..	..	..	..	..
267	270	Nattarmangalam	..	..	..	..	14	..	82	1
268	271 a/b	Lalpettai	..	..	..	25	1	..	18	4	38	..
269	271 b/b	Lalpettai	..	..	..	..	..	1	..	..	..	..
270	272	Vadakkukulagudi	..	..	..	..	..	..	28	12	2	..
271	273	Sarvarajanpettai	..	..	..	6	..	..	..	..	1	..
272	274	Elleri	..	..	..	2	1	..	72	48	16	..
273	275	Solakkur	..	..	..	..	..	..	..	..	..	..
274	276	Neyvasal	..	..	..	3	..	..	..	..	6	..
275	277	Torukkuli	..	..	..	..	..	..	..	..	..	..
276	278	Kollimalai	..	..	..	..	..	..	88	3	17	..
277	279	Kollimalai	..	..	..	..	..	..	..	..	3	..
278	280	Tiruchinnapuram	..	..	..	..	..	..	1	..	7	3
279	281	Mani Adur	..	..	..	..	..	..	7	..	..	..
280	282	Nathamalai	..	..	..	..	..	..	..	..	..	..
281	283 a/b	Rayanallur	..	..	..	..	..	..	..	..	8	..
282	283 b/b	Rayanallur	..	..	..	..	..	..	..	..	5	..
283	284	Ma. Kothangudi	..	..	..	..	..	..	..	..	..	..
284	285	T. Puthur	..	..	..	..	..	..	15	..	6	..
285	286	Ma. Uthamacholagam	..	..	..	..	..	..	..	..	..	..
286	287	Kandakumaran	..	..	..	..	..	..	3	..	2	..
287	288	Vanamadevi	..	..	..	2	..	..	..	..	..	..
288	289	Pudaiyur	..	..	..	..	..	1	..	..	2	..
289	290	Kaliyamalai	..	..	..	..	..	..	..	..	..	..
290	291	Poonthangudi	..	..	..	6	..	..	2	..	2	..
291	292	Therkuviruthangar	..	..	..	..	..	..	..	..	10	..
292	293	T. Manalur	..	..	..	..	..	..	4	..	..	..
293	294	Vadakkuviruthangar	..	..	..	..	..	..	..	..	..	..
294	295	Kulappadi	..	..	..	2	1	..	..	..	1	..
295	296	Sediyur	..	..	..	..	..	..	..	..	5	1
296	297	Tharasur	..	..	..	..	..	..	..	..	..	..
297	298	Odakkanallur	..	..	..	2	..	..	4	..	1	..

CENSUS ABSTRACT—*cont.*

TALUK.

WORKERS									
VI Construction.		VII Trade and Commerce.		VIII Transport, Storage and Communications		IX Other Services.		X Non-workers.	
M	F	M	F	M	F	M	F	M	F
(29)	(30)	(31)	(32)	(33)	(34)	(35)	(36)	(37)	(38)
1	..	2	..	1	..	6	2	183	363
..	..	7	..	..	..	4	..	212	465
2	..	23	..	4	..	29	1	384	755
16	..	162	10	18	..	77	14	1,296	2,865
1	..	2	..	..	..	6	..	125	285
..	..	13	1	1	..	10	..	165	417
..	..	11	1	1	..	13	..	116	310
1	..	79	4	5	..	28	4	630	1290
..	..	1	..	..	..	2	1	99	222
..	..	5	..	1	..	10	3	128	321
..	..	..	..	1	..	..	..	93	184
5	..	41	4	2	..	10	1	397	981
..	..	37	..	3	..	20	1	724	1469
..	..	9	1	..	..	4	2	192	261
..	..	6	..	1	..	10	..	271	574
1	..	5	..	..	..	6	1	174	395
2	..	2	..	1	..	16	..	169	336
..	..	15	..	3	..	10	1	302	551
..	..	..	..	..	..	1	..	74	94
..	..	3	1	..	..	15	1	117	266
..	..	1	..	..	..	10	..	121	256
	..	7	..	1	..	5	..	172	368
..	..	8	..	1	..	7	..	279	566
..	..	1	..	1	..	14	1	359	825
2	..	..	..	..	..	12	1	109	365
1	..	4	1	..	..	13	..	132	365
3	..	11	1	..	..	23	2	170	353
1	..	1	1	..	..	4	1	94	122
..	..	..	..	..	..	1	..	30	92
..	..	5	..	1	..	16	1	244	556
1	..	3	2	..	..	12	..	238	566
..	..	..	..	1	..	5	..	109	217
1	..	10	..	2	..	13	..	170	449

VILLAGEWISE PRIMARY

8. CHIDAMBARAM

Serial Number.	Location Code No.	Name of Village.	Area of Village in Hectares.	Occupied Residential Houses.	Number of Households.	Total Population including Institutional and Houseless Population.		
						P	M	F
(0)	(1)	(2)	(3)	(4)	(5)	(6)	(7)	(8)
298	299	Vallaikollai	205·65	228	259	1,190	604	586
299	300	Vattathur	287·70	196	270	1,348	673	675
300	301	Veyyalore	301·23	359	400	1,791	862	929
301	302	Vadapakkam	134·69	119	127	581	282	299
302	303	Velliyakudi	170·88	118	119	505	253	252
303	304	C. Sathamangalam	354·02	349	390	1,782	922	860
304	305	Boothangudi	406·51	448	551	2,483	1,251	1,232
305	306	Kumarakudi	258·54	204	212	963	492	471
306	307	Kothandavilagam	235·14	208	217	1,001	524	477
307	308	Nangudi	356·85	285	287	1,438	742	696
308	309	Malavarayanallur	274·47	291	300	1,431	722	709
309	310	Mudikandanallur	374·86	239	239	1,182	601	581
310	311	Kavalakudi	345·36	383	397	1,945	981	964
311	312	Gudalaiyathur	345·84	138	146	767	398	369
312	313	Karur	572·11	365	371	1,994	971	1,023
313	314	Perur	427·50	313	334	1,497	754	743
314	315	Kurunjikudi	96·96	103	110	496	242	254
315	316	Valasakadu	273·54	205	205	1,050	519	531
316	317	Nandeswaramangalam	365·05	228	241	1,048	552	496
317	318	Solatharam	599·73	452	515	2,686	1,365	1,321
318	319	Palayankottai	642·68	347	427	2,076	1,040	1,036
319	319 A	Vadakkupalayam	481·19	550	598	2,985	1,542	1,443
320	320	Mamangalam	754·71	399	437	2,282	1,154	1,128
321	321	Kondasamuthiram	674·94	241	251	1,999	615	584
322	322	Palayankottai	826·98	197	211	1,139	552	587
323	322 A	Ramapuram	776·72	422	531	2,675	1,403	1,272
324	323	Kozai	758·34	552	602	2,966	1,518	1,448
325	324	Satharattam	134·43	100	115	508	269	239
326	325	Neduncheri	479·45	392	415	1,928	967	961
327	326	Sriputhur	477·88	389	450	2,059	1,002	1,057
328	327	Nagarapadi	350·50	142	159	719	368	351
329	328	Thethampattu	534·30	292	348	1,545	781	764
330	329 a/b	Adiviraganallur	615·47	230	295	1,335	688	647

CENSUS ABSTRACT—*cont.*

TALUK.

Scheduled Castes.		Scheduled Tribes.		Literate and Educated Persons.		WORKERS					
						Total Workers (i—ix).		I Cultivators.		II Agricultural Labourers.	
M	F	M	F	M	F	M	F	M	F	M	F
(9)	(10)	(11)	(12)	(13)	(14)	(15)	(16)	(17)	(18)	(19)	(20)
224	225	..	..	308	113	378	5	145	2	169	1
50	48	..	..	320	87	424	53	292	6	85	47
220	269	..	..	521	225	548	18	334	6	137	4
73	66	..	..	150	67	178	12	95	4	69	4
140	153	..	..	140	56	165	6	90	3	69	2
444	451	..	..	465	202	575	86	459	6	91	77
457	397	..	..	359	235	754	6	370	..	216	56
308	288	..	..	229	74	289	16	145	..	99	11
232	220	..	..	209	46	332	7	58	..	262	6
93	87	..	..	323	80	484	1	385	..	82	1
346	338	6	6	394	134	443	6	210	3	177	..
416	382	..	..	309	100	344	130	56	..	258	127
265	295	..	..	424	82	599	4	364	..	190	4
153	133	..	..	145	23	260	99	135	..	110	96
131	143	..	..	441	133	565	47	256	12	230	25
265	258	..	..	389	127	483	2	193	1	235	1
18	17	8	10	164	91	144	47	73	1	45	41
53	54	2	2	286	36	342	3	3	2	298	..
179	158	..	..	228	58	346	..	106	..	191	..
406	406	..	..	714	195	847	94	614	3	160	86
15	11	..	..	636	278	566	57	290	23	47	25
407	351	..	..	505	178	869	200	431	82	379	102
334	353	..	..	508	97	716	137	496	19	191	114
383	369	..	..	218	35	348	141	59	..	255	136
2	3	..	..	376	117	361	3	318	1	29	1
72	60	..	..	595	181	773	19	381	5	324	12
193	187	..	..	751	172	819	145	533	24	262	119
139	126	..	..	103	10	149	18	99	15	39	3
467	430	..	..	364	94	632	25	313	12	279	10
190	211	..	..	325	159	597	284	279	11	272	267
200	185	..	..	190	49	200	76	195	70	2	5
273	274	..	..	385	83	443	20	216	12	203	5
167	161	..	..	409	92	409	38	251	15	109	14

VILLAGEWISE PRIMARY

8. CHIDAMBARAM

Serial Number	Location Code No.	Name of Village.	WORKERS. III Livestock, Forestry, Fishing, Hunting, Plantations, Orchards & Allied activities.		IV Mining and Quarrying.		(V) Manufacturing, Processing, Servicing and Repairs. (a) Household Industry.		(b) Other than Household Industry.	
			M	F	M	F	M	F	M	F
			(21)	(22)	(23)	(24)	(25)	(26)	(27)	(28)
298	299	Vallaikollai	..	..	..	..	20	1	7	..
299	300	Vattathur	3	..	..	..	6	..	29	..
300	301	Veyyalore	3	..	..	..	12	4	6	2
301	302	Vadapakkam	..	1	..	..	5	..	1	..
302	303	Velliyakudi	..	..	..	..	..	..	..	..
303	304	C. Sathamangalam	..	..	..	..	10	..	..	..
304	305	Boothangudi	5	..	..	..	10	..	25	1
305	306	Kumarakudi	2	..	..	..	5	..	5	..
306	307	Kothandavilagam	..	..	..	..	..	..	..	..
307	308	Nangudi	2	..	..	..	1	..	5	..
308	309	Malavarayanallur	5	..	..	..	7	..	5	..
309	310	Mudikandanallur	..	..	..	1	8	..	1	..
310	311	Kavalakudi	..	..	..	..	1	..	6	..
311	312	Gudalaiyathur	..	..	..	..	..	..	9	3
312	313	Karur	14	..	..	..	9	..	6	..
313	314	Perur	2	..	..	..	..	..	5	..
314	315	Kurunjikudi	5	1	..	..	..	..	2	2
315	316	Valasakadu	28	1	..	..	..	..	1	..
316	317	Nandeswaramangalam	3	..	..	..	1	..	8	..
317	318	Solatharam	2	..	1	..	14	4	2	..
318	319	Palayankottai	16	..	..	..	67	2	6	..
319	319A	Vadakkupalauyam	8	2	1	..	1	..	..	..
320	320	Mamangalam	..	..	..	..	7	3	..	..
321	321	Kondasamuthiram	8	1	..	..	7	..	5	1
322	322	Palayankottai	..	..	..	..	..	..	..	..
323	322A	Ramapuram	..	..	..	..	..	..	8	..
324	323	Kozhai	..		..	..	6	..		..
325	324	Satharattam	..	..	..	..	5	..	..	..
326	325	Neduncheri	..	..	..	..	7	..	..	..
327	326	Sriputhur	3	..	..	..	4	..	3	2
328	327	Nagarapadi	..	..	..	..	..	..	1	..
329	328	Thethampattu	5	1	..	..	..	..	1	..
330	329 a/b	Adiviraganallur	20	6	..	..	..	..	8	..

CENSUS ABSTRACT—*cont.*

TALUK.

WORKERS.									
VI		VII		VIII		IX		X	
Construction.		Trade and Commerce.		Transport, Storage and Communications.		Other Services.		Non-workers.	
M	F	M	F	M	F	M	F	M	F
(29)	(30)	(31)	(32)	(33)	(34)	(35)	(36)	(37)	(38)
2	..	19	1	2	..	14	..	226	581
..	..	3	..	1	..	5	..	249	622
4	..	15	2	1	..	36	..	314	911
3	..	2	..	..	..	3	3	104	287
..	..	..	1	..	..	6	..	88	246
2	..	..	..	..	..	13	3	347	774
6	..	18	..	10	..	94	..	497	1,226
1	..	22	4	1	..	9	1	203	455
..	..	1	..	..	..	11	1	192	470
4	..	1	..	1	..	8	..	53	695
4	..	11	1	2	..	22	2	279	703
..	..	4	..	2	..	15	2	257	451
1		6	..	4	..	27	..	382	960
..	.	..	..	..	..	6	..	138	270
1	.	16	5	1	..	32	5	406	976
1			..	..	..	40	..	271	741
..	..	1	..	..	1	18	1	98	207
..	..	4	..	..	..	8	..	177	528
2	..	20	..	2	..	13	..	206	496
5	..	19	..	4	..	26	1	518	1,227
4	..	63	1	7	..	66	6	474	979
..	..	1	..	3	..	47	14	673	1,243
1	..	4	..	1	..	16	1	438	991
..	..	8	1	..	..	6	2	267	443
..	..	..	..	1	..	13	1	191	584
..	..	37	1	1	..	22	1	630	1,253
..	..	5	..	1	..	11	2	699	1,303
..	..	1	..	..	..	5	..	120	221
..	..	8	1	2	..	23	2	335	936
..	..	4	..	3	..	29	4	405	773
..	..	..	..	..	..	2	1	168	275
4	..	2	2	..	..	12	..	338	744
5	..	1	2	1	..	14	1	279	609

VILLAGEWISE PRIMARY

8. CHIDAMBARAM

Serial Number.	Location Code No.	Name of Village.	Area of Village in Hectares.	Occupied Residential Houses.	Number of House-holds.	Total Population including Institutional and Houseless Population.		
						P	M	F
(0)	(1)	(2)	(3)	(4)	(5)	(6)	(7)	(8)
331	329 b/b	Adiviraganallur	405·11	118	131	647	324	323
332	330	Thorankuppam	42·68	11	12	58	27	31
333	331	Srimushnam	799·87	1,204	1,268	7,007	3,677	3,330
334	332	Srivakkaramari	183·52	412	432	1,937	965	972
335	333	Kilpuliyankudi	206·19	88	100	462	227	235
336	334	Kallipadi	315·84	178	194	916	448	468
337	335	Melpuliyangudi	304·41	163	170	784	400	384
338	336	Kunamangalam	597·44	312	312	1,476	747	729
339	337	Sathamangalam	92·28	24	26	135	70	65
340	338 a/b	Madakalirmanikkam	247·45	129	194	910	458	452
341	338 b/b	Madakalirmanikkam	202·92	133	133	594	299	292
342	339	Kokkarasampettai	360·09	157	169	828	404	424
343	340	Ananthakudi	241·76	127	136	606	309	297
344	341	Killai	290·09	..	Reserve Forest.		..	.
345	342	Pichavaram	1,025·67	..	Reserve Forest.		..	..
346	343	Pichavaram Extension	92·27	..	Reserve Forest.		..	..
		Taluk Total ..	101,292·00	79,952	86,713	407,658	205,382	202,276

CENSUS ABSTRACT— *cont.*

TALUK.

Scheduled Castes.		Scheduled Tribes.		Literate and Educated Persons.		WORKERS. Total Workers (i—ix).		I Cultivators.		II Agricultural Labourers.	
M	F	M	F	M	F	M	F	M	F	M	F
(9)	(10)	(11)	(12)	(13)	(14)	(15)	(16)	(17)	(18)	(19)	(20)
..	..	..	..	188	86	172	3	59	..	105	2
..	..	16	9	14	5	14	2	14	..	..	..
885	668	..	..	2,069	867	1,971	98	629	29	500	24
..	..	..	..	617	303	508	13	204	2	38	1
107	107	..	..	68	34	133	4	116	2	11	2
194	178	..	..	149	42	259	6	57	1	176	..
177	184	..	..	122	17	248	9	232	8	9	..
402	397	..	..	196	109	441	27	129	5	276	18
..	..	..	..	43	6	41	..	39	..	..	..
177	156	..	..	172	42	251	21	161	13	76	8
101	91	10	14	118	33	204	..	139	..	61	..
155	152	32	31	220	61	243	18	150	15	91	3
63	55	..	..	144	32	193	..	108	..	84	..
..	..	..	..	Reserve Forest.		..	..	..	..	..	..
..	..	..	..	Reserve Forest.		..	..	..	..	..	..
..	..	..	..	Reserve Forest.		..	..	..	..	..	.
71,045	**70,774**	**527**	**489**	**106,488**	**43,254**	**119,298**	**19,165**	**45,882**	**1,618**	**55,510**	**15,694**

VILLAGEWISE PRIMARY

8. CHIDAMBARAM

Serial Number.	Location Code No.	Name of Village.	WORKERS. III Livestock, Forestry, Fishing, Hunting, Plantations, Orchards and Allied activities.		IV Mining and Quarrying.		(V) Manufacturing, Processing, Servicing and Repairs. (a) Household Industry.		(b) Other than Household Industry	
			M	F	M	F	M	F	M	F
			(21)	(22)	(23)	(24)	(25)	(26)	(27)	(28)
331	329 b/b	Adiviraganallur	..	..	1	..	1	..	1	..
332	330	Thorankuppam	..	2	..	..	..	..	..	..
333	331	Srimushnam	32	8	..	..	239	10	70	3
334	332	Srivakkaramari	..	..	..	..	36	1	51	..
335	333	Kilpuliyankudi	..	..	..	..	..	..	..	..
336	334	Kallipadi	7	..	..	..	1	5	3	..
337	335	Melpuliyangudi	..	..	..	..	2	..	1	..
338	336	Kunamangalam	..	..	..	..	14	..	..	..
339	337	Sathamangalam	..	..	..	..	..	..	..	..
340	338 a/b	Madakalirmanikkam	..	..	..	..	1	..	4	..
341	338 b/b	Madakalirmanikkam	..	..	..	..	4	..	..	..
342	339	Kokkarasampettai	..	..	..	..	..	..	..	..
343	340	Ananthakudi	..	..	..	..	..	..	..	..
344	341	Killai	..	..	..	Reserve Forest.		..	..	..
345	342	Pichavaram	..	..	..	Reserve Forest.			..	..
346	343	Pichavaram Extension	..	..	..	Reserve Forest.		..	..	..
		Taluk Total ..	2,940	91	97	12	1,745	229	2,177	103

Foot Note.—L. C. Nos. 37, 38, 40, 50, 70, 72, 105, 126 are Non City urbans.
L.C. 107 b/b and 124 b/b are included in Annamalai Nagar Township.

CENSUS ABSTRACT—*concld.*

TALUK.

WORKERS.									
VI Construction.		VII Trade and Commerce.		VIII Transport, Storage and Communications.		IX Other Services.		X Non-workers.	
M	F	M	F	M	F	M	F	M	F
(29)	(30)	(31)	(32)	(33)	(34)	(35)	(36)	(37)	(38)
..	..	1	..	..	..	4	1	152	320
..	..	..	..	..	..	..	..	13	29
38	..	194	8	51	1	218	15	1,706	3,232
21	..	55	4	19	1	84	4	457	959
1	..	..	..	..	..	5	..	94	231
1	..	7	..	3	..	4	..	189	462
..	..	..	..	..	..	4	1	152	375
1	..	4	..	1	..	16	4	306	702
1	..	..	..	..	..	1	..	29	65
..	..	3	..	..	..	6	..	207	431
..	..	..	..	..	..	..	..	95	292
..	..	..	..	..	..	2	..	161	406
..	..	..	..	..	..	1	..	116	297
..	..	..	..	Reserve Forest.	..	..	..	..	..
..	..	..	..	Reserve Forest.	..	..	..	..	..
..	..	..	..	Reserve Forest.	..	..	..	..	..
576	4	3,907	791	818	17	6,146	606	86,084	183,11[illegible]

APPENDIX.

STATEMENT SHOWING A LIST OF REVENUE VILLAGES FORMING PART OF PANCHAYATS.

8. CHIDAMBARAM TALUK.

Location code Number.	Name of Village.	Name of Panchayat in which included with alphabetical indications for the total segment.	Cross reference for the other segment/ segments of the panchayat.
(1)	(2)	(3)	(4)
18	Alichikudy	Alichikudy a/b	19 for b/b
19	Vandarayanpattu	Alichikudy b/b	18 for b/b
21	Siyappadi	Manjakollai b/b	22 for a/b
22	Manjakollai	Manjakollai a/b	21 for b/b
26	Thenthalaikulam	Vadathalaikulam b/b	27 for a/b
27	Vadathalaikulam	Vadathalaikulam a/b	26 for b/b
33	Vadakrishnapuram	Krishnapuram a/b	35 for b/b
35	Thenkrishnapuram	Krishnapuram b/b	33 for a/b
59	Alamelumangapuram	Manikollai b/c	60 for a/c
			64 for c/c
60	Manikollai	Manikollai a/c	59 for b/c
			64 for c/c
64	Palvathunnam	Manikollai c/c	60 for a/c
			59 for b/c
71	Maduvankarai	B. Maduvankarai a/b	85 for b/b
73	C.Manambadi	Killai b/b	75 for a/b
75	Killai	Killai a/b	73 for b/b
81	Uthamacholamangalam	Uthamacholamangalam a/b	82 for b/b
82	Radhavilagam	Uthamacholamangalam b/b	81 for a/b
83	Pinnathur	Pinnathur a/b	90 for b/b
85	Punjaimathuvalkai	B. Maduvankarai b/b	71 for a/b
90	Kodipallam	Pinnathur b/b	83 for a/b
93	Chidambaranathanpettai	Kumaramangalam b/b	94 for a/b
94	Kumaramangalam	Kumaramangalam a/b	93 for b/b
95	Vasaputhur	Vasaputhur a/b	104 for b/b
96	Gavarapattu	Gavarapattu a/b	98 for b/b
98	Anbigapuram	Gavarapattu b/b	96 for a/b
102	Pettai	Varagur b/b	103 for a/b
103	Varagur	Varagur a/b	102 for b/b
104	Chithalapadi	Vasaputhur b/b	95 for a/b
109	Vallampadugai	Vallampadugai a/b	110 for b/b
110	Erukkankattupadugai	Vallampadugai b/b	109 for a/b
117	Kuthankoil	Kuthankoil a/b	121 for b/b

Location Code Number.	Name of Village.	Name of Panchayat in which included with alphabetical indications for the total segment.	Cross reference for the other segment/ segments of the Panchayat.
(1)	(2)	(3)	(4)
121	Chetimuttu	Koothankoil b/b	117 for a/b
122	Thandeswaranallur	C. Thandeswaranallur a/b	127 for b/b
127	Parameswaranallur	C. Thandeswaranallur b/b	122 for a/b
132	Lalpuram	Lalpuram a/c	134 for b/c
			137 for c/c
134	Paluthankarai	Lalpuram b/c	132 for a/c
			137 for c/c
137	Melachokkanathanpettai	Lalpuram c/c	132 for a/c
			134 for b/c
139	Keerapalayam	Keerapalayam a/b	140 for b/b
140	Thiruparinatham	Keerapalayam b/b	139 for a/b
141	Thenharirajapuram	Thenharirajapuram a/b	142 for b/b
142	Puliyangudi	Thenharirajapuram b/b	141 for a/b
143	Vadaharirajapuram	Vadaharirajapuram a/b	144 for b/b
144	Thathampettai	Vadaharirajapuram b/b	143 for a/b
150	Vakkur	Poonthottam b/b	151 for a/b
151	Poonthottam	Poonthottam a/b	150 for b/b
155	K. Adoor	K. Adoor a/b	164 for b/b
159	Manakkudiyaniruppu	Sirugalur b/b	162 for a/b
161	Madapuram	T. Manalur b/b	293 for a/b
162	Sirugalur	Sirugalur a/b	159 for b/b
164	Poongudi	K. Adoor b/b	155 for a/b
165	Sengalmedu	Sengalmedu a/b	169 for b/b
169	Esanai	Sengalmedu b/b	165 for a/b
170	Kodiyalam	Mugaiyur b/b	174 for a/b
174	Mugaiyur	Mugaiyur a/b	170 for b/b
177	Alkondanatham	Alkondanatham a/c	178 for b/c
			179 for c/c
178	Sivakkam	Alkondanatham b/c	177 for a/c
			179 for c/c
179	Radhanallur	Alkondanatham c/c	177 for c/c
			178 for b/c
180	Kothavasal	Chettikattalai b/c	181 for a/c
			182 for c/c
181	Chettikattalai	Chettikattalai a/c	180 for b/c 182 for c/c
182	Lakshmigudi	Chettikattalai c/c	181 for a/c
			180 for b/c

Location Code Number.	Name of Village.	Name of Panchayat in which included with alphabetical indications for the total segment.	Cross reference for the other segment/ segments of the Panchayat.
(1)	(2)	(3)	(4)
183	Kalikadantham	Neyvasal b/b	276 for a/b
184	Melnedumbur	Nedumbur a/d	185 for b/d
			198 for c/d
			199 for d/d
185	Keelnedumbur	Nedumbur b/d	184 for a/d
			198 for c/d
			199 for d/d
186	Oblangimedu	Meyyathur b/b	187 for a/b
187	Meyyathur	Meyyathur a/b	186 for b/b
196	Keelakarai	Komaratchi b/d	202 for a/d
			197 for c/d
			201 for d/d
197	Keelavanniyur	Komaratchi c/d	202 for a/d
			196 for b/d
			201 for d/d
198	Melavanniyur	Nedumbur c/d	184 for a/d
			185 for b/d
			199 for d/d
199	Vilathur Thiruppaniyapuram ..	Nedumbur d/d	184 for a/d
			185 for b/d
			198 for c/d
200	Veeranatham	Thirunaraiyur b/c	212 for a/c
			213 for c/c
201	Vanathirayanpettai	Komaratchi d/d	202 for a/d
			196 for b/d
			197 for c/d
202	Komaratchi	Komaratchi a/d	196 for b/d
			197 for c/d
			201 for d/d
203	Kanjivoy	Melparuthigudi b/b ..	204 for a/b
204	Melparuthigudi	Melparuthigudi a/b	203 for b/b
205	Elangambur	Vennaiyur b/c	210 for a/c
			209 for c/c
209	Veichiyur	Vennaiyur c/c	210 for a/c
			205 for b/c
210	Vennaiyur	Vennaiyur a/c	205 for b/c
			209 for c/c

Location Code Number.	Name of Village.	Name of Panchayat in which included with alphabetical indications for the total segment.	Cross reference for the other segment/ segments of the Panchayat.
(1)	(2)	(3)	(4)
212	Thirunaraiyur	Thirunaraiyur a/c	200 for b/c
			213 for c/c
213	Naduthittu	Thirunaraiyur c/c	212 for a/c
			200 for b/c
214	Vowalthoppu	Edayar b/c	229 for a/c
			215 for c/c
215	Pillaiyarthangal	Edayar c/c	229 for a/c
			214 for b/c
218	Koothur	Madarsudamani b/b ..	219 for a/b
219	Madarsudamani	Madarsudamani a/b ..	218 for b/b
220	Alangathan	Alangathan a/b	221 for b/b
221	Veeracholapuram	Alangathan b/b	220 for a/b
222	Karupperi (I)	Kunjimedu b/b	223 for a/b
223	Kunjamedu (I)	Kunjimedu a/b	222 for b/b
226	Aligimangalam	Aligimangalam a/b ..	227 for b/b
227	Thondamanatham	Aligimangalam b/b ..	226 for a/b
229	Edayar	Edayar a/c	214 for b/c
			215 for c/c
230	Mannarkulakudi	Mannarkulakudi a/b ..	272 for b/b
231	Kuppupillaichavady	Kattumannarkoil a/f ..	232 for b/f
			233 for c/f
			236 for d/f
			263 for e/f
			264 for f/f
232	Thirumulasthanam	Kattaumannarkoil b/f ..	231 for a/f
			233 for c/f
			236 for d/f
			263 for e/f
			264 for f/f
233	Kovilpatti	Kattumannarkoil c/f ..	231 for a/f
			232 for b/f
			236 for d/f
			263 for e/f
			264 for f/f
234	Keelrathamur	Melrathamur b/b	235 for a/b
235	Melrathamur	Melrathamur a/b	234 for b/b

Location Code Number.	Name of Village.	Name of Panchayat in which included with alphabetical indications for the total segment.	Cross reference for the other segment/ segments of the Panchayat.
(1)	(2)	(3)	(4)
236	Rajendracholagan	Kattumannar koil d/f ..	231 for a/f
			232 for b/f
			233 for c/f
			263 for e/f
			264 for f/f
238	Omampuliyur	Konavasal b/c	239 for a/c
			240 for c/c
239	Konavasal	Konavasal a/c	238 for b/c
			240 for c/c
240	Kutchur	Konavasal c/c	239 for a/c
			238 for b/c
241	Ayyankudi	Ayyankudi a/b	243 for b/b
242	Valappundi	Thorappu b/b	255 for a/b
243	Melpakkadurai	Ayyangudi b/b	241 for a/b
246	Keelpuliampattu	Keelpuliyampattu a/b ..	247 for b/b
247	Eyyalur	Kelpuliyampattu b/b ..	246 for a/b
251	Echampoondi	Echampoondi a/b	253 for b/b
253	Palvaikandan	Echampoondi b/b	251 for a/b
255	Thorappu	Thorappu a/b	242 for b/b
260	Periyakottagam	K. Poovilanthanallur b/b ..	261 for a/b
261	Kuppankuli	K. Poovilanthanallur a/b ..	260 for b/b
263	Mannargudi	Kattumannarkoil e/f ..	231 for a/f
			232 for b/f
			233 for c/f
			236 for d/f
			264 for f/f
264	Udaiyargudi	Kattumannarkoil f/f ..	231 for a/f
			232 for b/f
			233 for c/f
			236 for d/f
			263 for e/f
271 a/b	Lalpettai	Lalpettai a/c	278 for b/c
			279 for c/c
272	Vadakkukulagudi	Mannarkulakudi b/b ..	230 for a/b
275	Solakkur	Solakkur a/b	277 for b/b
276	Nevvasal	Neyvasal a/b	183 for b/b
277	Torukkuli	Solakkur b/b	275 for a/b

Location Code Number.	Name of Village.	Name of Panchayat in which included with alphabetical indications for the total segment.	Cross reference for other segment/ segments of Panchayats.
(1)	(2)	(3)	(4)
278	Kollimalai (Keelpathi) ..	Lalpettai b/c	271 for a/c 279 for c/c
279	Kollimlai (Keelpathi) ..	Lalpettai c/c	271 for a/c 278 for b/c
284	Ma. Kothangudi	T. Puthur b/b	285 for a/b
285	T. Puthur	T. Puthur a/b	284 for b/b
287	Kandakumaran	Kaliyamalai b/b	290 for a/b
290	Kaliyamalai	Kaliyamalai a/b	287 for b/b
292	Therkkuviruthangar ..	Therkkuviruthangar a/b ..	294 for b/b
293	T. Manalur	Manalur a/b	161 for b/b
294	Vadakkuviruthangar	Therkkuviruthangar b/b ..	292 for a/b
302	Vadapakkam	Velliyakudi b/b	303 for a/b
303	Velliyakudi	Velliyakudi a/b	302 for b/b
315	Kurinjikudi	Valasakkadu b/b	316 for a/b
316	Valasakadu	Valasakkadu a/b	315 for b/b
324	Sathavattam	Sri Neduncheri b/b ..	325 for a/b
325	Neduncheri	Sri Neduncheri a/b	324 for b/b
329 a/b	Adiviraganallur	Sri Adivirahanallur a/b ..	330 for b/b
330	Thorankuppam	Sri Adivirahanallur b/b ..	329 for a/b
331	Srimushnam	Srimushnam a/b	332 for b b
332	Srivakkaramari	Srimushnam b/b	331 for a/b
333	Kilpuliyankudi	Melpuliyangudi b/b	335 for a/b
335	Melpuliyangudi	Melpuliyangudi a/b	333 for b/b
336	Kunamangalam	Kunamangalam a/b ..	337 for b/b
337	Sathamangalam	Kunamangalam b/b ..	336 for a/b
339	Kokkarasanpettai	Kokkarasanpettai a/b ..	340 for b/b
340	Ananthakudi	Kokkarasanpettai b/b ..	339 for a/b

URBAN BLOCKWISE PRIMARY

8. CHIDAMBARAM

Serial Number.	Location Code No.	Name of Town/Ward/ Enumerator's Block No.	Area of Town in Sq. Km.	Occupied Residential Houses.	Number of House-holds.	Total Population including Institutional and Houseless Population. P	M	F
(0)	(1)	(2)	(3)	(4)	(5)	(6)	(7)	(8)
		XI CHIDAMBARAM (M)						
		Chidambaram Agglomeration	9·72	8,520	10,803	57,658	30,352	27,306
1	H.N.B./E.B. No.	1/1		73	81	326	163	163
2		1/2		149	159	670	343	327
3		1/3		67	83	437	214	223
4		1/4		67	81	407	212	195
5		1/5		67	86	421	202	219
6		1/8		103	106	482	244	238
7		1/9		108	127	571	310	261
		(Part) Total		**634**	**723**	**3,314**	**1,688**	**1,626**
8		2/10		150	86	972	460	512
9		2/11		95	158	769	402	367
		(Part) Total		**245**	**344**	**1,741**	**862**	**879**
10		1/6 (Part) Total		**18**	**31**	**126**	**66**	**60**
11		2/7 (Part) Total		**33**	**45**	**231**	**118**	**113**
12		6/12		107	120	744	354	390
13		6/13		70	107	510	252	258
14		6/14		60	86	396	199	197
15		6/15		59	93	469	237	232
16		6/16		67	90	459	245	214
17		6/17		49	80	443	217	226
18		6/18		42	60	341	188	153
		Total		**454**	**636**	**3,362**	**1,692**	**1,670**
19		7/19		102	137	692	323	369
20		7/20		106	120	629	291	338
21		7/21		153	158	757	377	380
		Total		**361**	**415**	**2,078**	**991**	**1,087**
22		8/22		83	99	661	305	356
23		8/23		83	110	645	332	313
24		8/24		58	83	521	281	240
		Total		**224**	**292**	**1,827**	**918**	**909**

CENSUS ABSTRACT.

TALUK.

Scheduled Castes.		Scheduled Tribes.		Literate and Educated Persons.		WORKERS					
						Total Workers.(i—ix)		I Cultivatores.		II Agricultural Labourers.	
M	F	M	F	M	F	M	F	M	F	M	F
(9)	(10)	(11)	(12)	(13)	(14)	(15)	(16)	(17)	(18)	(19)	(20)
1,366	1,605	2	..	22,924	14,391	13,113	1,124	936	42	709	310
113	110	..	..	65	69	89	27	12	1	45	25
328	301	..	..	188	80	191	129	3	..	91	127
..	..	..	..	176	137	101	3	13	1	2	..
..	..	..	..	175	146	76	9	19	..	..	..
17	11	..	..	156	119	99	9	12	..	..	..
..	..	..	..	176	86	137	12	3	1	17	..
3	4	..	..	232	110	162	7	35	1	6	..
461	**426**	..	..	**1,168**	**747**	**855**	**196**	**97**	**4**	**161**	**152**
30	45	..	..	336	303	214	30	20	2	21	1
..	..	..	..	281	212	171	6	2	1	69	..
30	**45**	..	..	**617**	**515**	**385**	**36**	**22**	**3**	**90**	**1**
2	2	..	..	49	37	25	1	1	..	..	..
..	..	..	..	100	88	42	3	9	..	..	..
..	..	..	..	275	192	176	3	12	..	1	..
..	..	..	..	159	86	130	7	7	3	..	..
..	..	..	..	119	65	98	2	5	..	7	..
3	6	..	..	178	128	118	2	..	..	5	..
..	..	..	..	185	110	128	4	6	..	3	..
..	..	..	..	176	155	82	6	8	..	..	..
2	1	..	..	154	106	96	11	10	3	7	..
5	7	..	..	**1,246**	**842**	**828**	**35**	**48**	**6**	**23**	..
..	..	..	..	253	226	159	14	4	..	..	..
..	..	..	..	162	125	148	16	7	..	..	..
18	18	..	..	233	145	201	36	10	2	24	31
18	**18**	..	..	**648**	**496**	**508**	**66**	**21**	**2**	**24**	**31**
..	..	..	..	241	180	147	9	..	..	7	..
..	..	..	..	249	180	135	7	9	1	1	..
..	..	..	..	228	165	105	..	16	..	2	..
.	..	..	..	**718**	**525**	**387**	**16**	**25**	**1**	**10**	..

URBAN BLOCKWISE PRIMARY

8. CHIDAMBARAM

Serial Number.	Location Code No.	Name of Town/Ward/ Enumerator's Block No.	WORKERS							
			III Livestock, Forestry, Fishing, Hunting, Plantations, Orchards and Allied activities.		IV Mining and Quarrying.		(V) Manufacturing, Processing, Servicing and Repairs.			
							(a) Household Industry.		(b) Other than Household Industry.	
			M	F	M	F	M	F	M	F
		X1 CHIDAMBARAM (M)—*cont.*								
			(21)	(22)	(23)	(24)	(25)	(26)	(27)	(28)
	Chidambaram Agglomeration—*cont.*		99	24	9	..	483	21	1,889	34
1	H.N.B./E.B. No.	1/1	1	..	..	..	..	..	7	1
2		1/2	..	..	..	..	..	..	64	..
3		1/3	1	..	..	..	23	..	6	..
4		1/4	..	..	..	..	5	1	..	..
5		1/5	..	..	..	..	5	1	18	..
6		1/8	..	..	..	..	14	..	7	..
7		1/9	..	..	..	..	24	..	10	..
		(Part) Total ..	2	..	..	..	71	2	112	1
8		2/10	1	..	..	..	3	..	21	..
9		2/11	..	..	..	..	..	..	10	..
		(Part) Total ..	1	..	..	..	3	..	31	..
10		1/6 (Part) Total ..	..	..	..	..	2	..	2	..
11		2/7 (Part) Total ..	..	..	..	..	..	1	3	..
12		6/12	..	..	..	..	39	..	33	..
13		6/13	..	..	..	..	7	..	43	..
14		6/14	..	..	..	..	11	..	18	..
15		6/15	1	..	..	..	22	..	18	..
16		6/16	3	..	..	..	11	..	27	..
17		6/17	..	..	..	..	..	..	3	..
18		6/18	..	..	..	..	2	..	5	..
		Total ..	4	..	..	..	92	..	147	..
19		7/19	5	..	..	..	7	..	35	..
20		7/20	2	..	1	..	5	1	40	1
21		7/21	1	..	..	..	10	..	56	..
		Total ..	8	..	1	..	22	1	131	1
22		8/22	..	..	1	..	30	1	7	..
23		8/23	..	..	..	..	4	..	21	..
24		8/24	..	.	..	..	..	..	11	..
		Total ..	..	..	1	..	34	1	39	..

CENSUS ABSTRACT—*cont.*

TALUK

WORKERS									
VI Construction.		VII Trade and Commerce.		VIII Transport, Storage and Communications.		IX Other Services.		X Non-workers.	
M	F	M	F	M	F	M	F	M	F
(29)	(30)	(31)	(32)	(33)	(34)	(35)	(36)	(37)	(38)
587	17	3,667	130	1,122	29	3,612	517	17,239	26,182
1	..	..	..	8	..	15	..	74	136
9	..	..	..	2	..	22	2	152	198
..	..	25	..	7	..	24	2	113	220
..	..	15	..	6	..	31	8	136	186
2	1	30	..	14	..	18	7	103	210
6	1	23	2	9	..	58	8	107	226
12	..	33	5	8	..	34	1	148	254
30	2	126	7	54	..	202	28	833	1,430
5	..	41	..	8	..	94	27	246	482
..	..	29	..	10	1	51	4	231	361
5	..	70	..	18	1	145	31	477	843
..	..	12	..	2	..	6	1	41	95
..	..	10	..	3	..	17	2	76	110
1	..	53	..	6	..	31	3	178	387
3	..	56	2	8	..	6	2	122	251
1	..	31	1	10	1	15	..	101	195
1	..	34	1	15	..	22	1	119	230
..	..	46	1	12	..	20	3	117	210
1	..	36	3	6	..	28	3	135	220
2	..	24	1	8	..	38	7	92	142
9	..	280	9	65	1	160	19	864	1,635
7	2	52	2	8	2	41	8	164	355
1	..	50	7	27	..	15	7	143	322
7	..	58	2	24	..	11	1	176	344
15	2	160	11	59	2	67	16	483	1,021
.	..	61	..	16	..	25	8	158	347
2	..	48	..	8	2	42	4	187	306
..	..	48	..	3	..	25	..	176	240
2	..	157	..	27	2	92	12	531	893

URBAN BLOCKWISE PRIMARY

8. CHIDAMBARAM

Serial Number.	Location Code No.	Name of Town/Ward Enumerator's Block No.	Area of Town in Sq. Km.	Occupied Residential Houses	Number of House-holds.	Total Population including Institutional and Houseless Population.		
						P	M	F
(0)	(1)	(2)	(3)	(4)	(5)	(6)	(7)	(8)
	XI CHIDAMBARAM (M)—*cont.*							
25	H.N.B./E.B. No.	9/25	..	89	122	671	332	339
26		9/26	..	4	4	24	8	16
		(Part) Total ..	..	93	126	695	340	355
27		10/27 (Part) Total ..	..	25	43	200	114	86
28		5/28 (Part) Total ..	..	19	29	170	73	97
29		25/29 (Part) Total ..	..	93	96	425	225	200
30		24/30 (Part) Total ..	..	28	37	212	118	94
31		9/31 (Part) Total ..	..	35	51	332	166	166
32		14/32 (Part) Total ..	..	38	40	282	136	146
33		21/33 (Part) Total ..	..	89	121	605	316	289
34		22/34 (Part) Total ..	..	53	65	345	176	169
35		23/35	..	122	166	795	393	402
36		23/36	..	66	81	435	228	207
		(Part) Total ..	..	188	247	1,230	621	609
37		24/37	..	111	120	535	264	271
38		24/38	..	118	125	705	356	349
39		24/39	..	123	129	754	406	348
40		24/40	..	46	76	369	180	189
		(Part) Total ..	..	398	450	2,363	1,206	1,157
41		23/41 (Part) Total ..	..	44	75	357	181	176
42		24/42 (Part) Total ..	..	69	77	454	213	241
43		22/43 (Part) Total ..	..	56	66	296	145	151
44		25/44	..	86	145	643	330	313
45		25/45	..	82	105	604	268	336
		(Part) Total ..	..	168	250	1,247	598	649

CENSUS ABSTRACT—*cont.*

TALUK

Scheduled Castes.		Scheduled Tribes.		Literate and Educated Persons.		WORKERS. Total Workers (i– ix).		I Cultivators.		II Agricultural Labourers.	
M	F	M	F	M	F	M	F	M	F	M	F
(9)	(10)	(11)	(12)	(13)	(14)	(15)	(16)	(17)	(18)	(19)	(20)
..	..	..	..	247	199	171	15	10	..	..	..
..	..	..	..	7	11	4	1	..	..	..	..
..	..	..	..	254	210	175	16	10	..	..	..
..	..	..	..	95	62	45	..	5	..	..	..
..	..	..	..	66	68	29	2	9	..	..	..
225	200	..	..	179	47	98	60	..	..	..	..
..	..	..	..	82	34	65	1	..	..	..	..
..	..	..	..	144	137	73	4	..	..	1	..
..	..	..	..	108	118	52	3	5	..	2	..
..	..	..	..	282	198	135	2	12	..	..	..
..	..	..	..	126	83	81	..	8	..	..	..
..	..	..	..	249	151	195	11	3	..	1	..
..	..	..	..	134	69	117	7	2	..	..	..
..	..	..	..	383	220	312	18	5	..	1	..
..	..	..	..	133	45	159	..	..	..	3	..
..	..	..	..	291	224	165	9	19	..	..	..
..	..	..	..	351	270	155	4	36	..	1	..
..	..	..	..	158	149	69	5	8	..	..	..
..	..	..	..	933	688	548	18	63	..	4	..
..	..	..	..	160	145	72	8	3	..	..	..
..	..	..	..	154	119	119	4	2	..	..	..
19	23	..	..	98	56	79	12	7	..	3	..
89	104	..	..	176	77	173	18	6	..	3	..
..	..	..	..	201	160	127	2	12	..	..	..
89	104	..	..	377	237	300	20	18	..	3	..

URBAN BLOCKWISE PRIMARY

8. CHIDAMBARAM

Serial Number.	Location Code No.	Name of Town/Ward Enumerator's Block No.	WORKERS. III Livestock, Forestry, Fishing, Hunting, Plantations, Orchards and Allied activities.		IV Mining and Quarrying		(V) Manufacturing, Processing, Servicing and Repairs. (a) Household Industry.		(b) Other than Household Industry	
			M	F	M	F	M	F	M	F
			(21)	(22)	(23)	(24)	(25)	(26)	(27)	(28)
		XI CHIDAMBARAM (M)—*cont.*								
25	H.N.B./E.B. No.	9/25	..	..	..	..	..	..	33	..
26		9/26	..	..	..	..	1	1	..	..
		(Part) Total ..	..	..	..	..	**1**	**1**	**33**	..
27		10/27 (Part) Total ..	..	..	..	..	**14**	..	**1**	..
28		5/28 (Part) Total ..	..	..	..	..	..	..	**2**	..
29		25/29 (Part) Total ..	..	..	..	..	..	..	**6**	..
30		24/30 (Part) Total ..	..	..	..	..	..	..	**11**	..
31		9/31 (Part) Total ..	..	..	..	..	..	..	**1**	..
32		14/32 (Part) Total ..	..	..	..	..	..	..	**2**	..
33		21/33 (Part) Total ..	..	..	..	..	**5**	..	**14**	..
34		22/34 (Part) Total ..	..	..	..	..	**3**	..	**21**	..
35		23/35	2	..	1	..	4	1	67	..
36		23/36	1	..	..	..	1	..	19	..
		(Part) Total ..	**3**	..	**1**	..	**5**	**1**	**86**	..
37		24/37	**5**	..	..	..	2	..	21	..
38		24/38	..	..	..	..	..	..	17	1
39		24/39	..	..	..	..	..	..	6	..
40		24/40	..	..	..	..	..	..	..	..
		(Part) Total ..	**5**	..	..	..	**2**	..	**44**	**1**
41		23/41 (Part) Total ..	..	..	..	..	..	..	**4**	..
42		24/42 (Part) Total ..	..	..	..	..	..	..	**21**	**1**
43		22/43 (Part) Total ..	..	..	..	..	2	..	**17**	..
44		25/44	1	..	..	..	1	..	17	..
45		25/45	..	..	..	..	2	..	2	..
		(Part) Total ..	**1**	..	..	..	**3**	..	**19**	..

CENSUS ABSTRACT—*cont.*

TALUK

WORKERS.									
VI		VII		VIII		IX		X	
Construction.		Trade and Commerce.		Transport, Storage and Communications.		Other Services.		Non-workers.	
M	F	M	F	M	F	M	F	M	F
(29)	(30)	(31)	(32)	(33)	(34)	(35)	(36)	(37)	(38)
4	..	82	11	20	..	22	4	161	324
..	..	3	..	..	..	..	..	4	15
4	..	85	11	20	..	22	4	165	339
..	..	14	..	4	..	7	..	69	86
..	..	8	..	..	..	10	2	44	95
..	..	1	..	12	1	79	59	127	140
1	..	22	1	11	..	20	..	53	93
..	..	44	..	1	..	26	4	93	162
..	..	21	..	2	..	20	3	84	143
2	..	41	..	10	..	51	2	181	287
6	..	19	..	11	..	13	..	95	169
27	1	46	1	15	1	29	7	198	391
31	..	24	3	16	..	23	4	111	200
58	1	70	4	31	1	52	11	309	591
13	..	38	..	64	..	13	..	105	271
7	..	68	..	13	..	41	8	191	340
1	..	53	2	8	..	50	2	251	344
2	..	19	..	3	1	37	4	111	184
23	..	178	2	88	1	141	14	658	1,139
1	..	26	..	2	..	36	8	109	168
2	1	71	2	17	..	6	..	94	237
3	..	13	6	16	..	18	6	66	139
24	2	48	1	30	2	43	13	157	295
1	..	103	..	5	1	2	1	141	334
25	2	151	1	35	3	45	14	298	629

URBAN BLOCKWISE PRIMARY

8. CHIDAMBARAM

Serial Number.	Location Code No.	Name of Town/Ward Enumerator's Block No.	Area of Town in Sq. Km.	Occupied Residential Houses.	Number of House holds.	Total Population including Institutional and Houseless Population.		
						P	M	F
(0)	(1)	(2)	(3)	(4)	(5)	(6)	(7)	(8)
	XI CHIDAMBARAM (M)—*cont.*							
46	H.N.B./E.B. No.	15/46		122	149	780	458	322
47		15/47		82	109	625	358	267
		Total ..		204	258	1,405	816	589
48		16/48		50	134	585	304	281
49		16/49		133	149	1,718	381	337
50		16/50		100	107	444	238	206
		(Part) Total ..		283	390	1,747	923	824
51		13/51 (Part) Total ..		60	74	130	66	64
52		17/52		147	178	813	412	401
53		17/53		110	148	766	416	350
54		17/54		125	143	742	381	361
		Total ..		382	469	2,321	1,209	1,112
55		18/55		46	85	401	194	207
56		18/56		74	107	504	264	240
57		18/57		71	103	566	298	268
		Total ..		191	295	1,471	756	715
58		19/58		76	133	644	341	303
59		19/59		60	84	437	220	217
60		19/60		78	93	490	260	230
61		19/61		81	85	461	230	231
		Total ..		295	395	2,032	1,051	981
62		20/62 (Part) Total ..		117	166	682	340	342
63		21/63 (Part) Total ..		83	114	543	279	264
64		20/64 (Part) Total ..		21	25	126	59	67
65		14/65 (Part) Total ..		42	58	299	146	153
66		20/66 (Part) Total ..		68	111	521	283	238
67		22/67		105	110	550	287	263
68		22/68		121	164	798	382	416
		(Part) Total ..		226	274	1,348	669	679

CENSUS ABSTRACT—*cont.*

TALUK

Scheduled Castes.		Scheduled Tribes.		Literate and Educated Persons.		WORKERS. Total Workers. (5—ix)		I Cultivators.		II Agricultural Labourers.	
M	F	M	F	M	F	M	F	M	F	M	F
(9)	(10)	(11)	(12)	(13)	(14)	(15)	(16)	(17)	(18)	(19)	(20)
4	1	..	..	363	206	189	8	17	..	8	..
1	..	..	..	306	175	175	5	22	..	..	..
5	1	..	..	669	381	364	18	39	..	8	..
—	..	..	..	218	132	145	10	3	..	..	..
48	42	..	..	244	128	194	31	..	..	1	..
..	..	..	..	173	91	116	3	1	..	1	..
48	42	..	..	635	351	455	44	4	..	2	..
..	..	..	..	52	45	28	3	5	..	..	..
..	..	..	..	267	145	221	16	10	..	1	..
..	..	..	..	318	305	201	10	14	..	..	..
..	..	..	..	284	225	174	32	31	..	..	..
..	..	..	..	869	675	596	58	55	..	1	..
—	—	—	—	159	165	90	13	6	..	..	..
—	..	..	..	219	168	110	6	16	..	..	..
..	..	..	..	217	137	148	8	15	4	..	..
..	..	—	..	595	470	348	27	37	4	..	..
..	..	..	..	265	171	157	6	21	1	..	..
..	..	..	..	151	103	105	7	12	4	2	..
..	..	..	..	164	96	110	5	6	..	3	..
..	..	..	..	142	82	130	9	1	1	..	..
..	..	..	..	722	452	502	27	40	6	5	..
..	..	..	..	230	133	203	4	10	..	..	..
—	—	..	..	252	200	112	5	27	..	..	..
..	..	..	..	44	38	31	1	7	..	..	..
—	..	..	..	138	113	65	5	10	..	..	..
..	..	..	..	211	111	144	3	..	..	..	..
..	..	..	..	230	149	132	18	13	4	..	..
..	..	.	..	285	234	182	19	15	..	..	.
—	..	..	..	515	383	314	37	28	4	..	..

URBAN BLOCKWISE PRIMARY

8. CHIDAMBARAM

Serial Number.	Location Code No.	Name of Town/Ward Enumerator's Block No.	WORKERS. III Livestock, Forestry, Fishing, Hunting, Plantations, Orchards and Allied activities.		IV Mining and Quarrying.		(V) Manufacturing, Processing, Servicing and Repairs. (a) Household Industry.		(b) Other than Household Industry	
			M	F	M	F	M	F	M	F
			(21)	(22)	(23)	(24)	(25)	(26)	(27)	(28)
		XI CHIDAMBARAM (M)—*cont.*								
46	H.N.B/E.B. No. 15/46	.. ..	..	1	..	..	8	..	23	..
47	15/47	.. ..	1	..	..	..	..	..	24	..
		Total ..	2	..	..	..	8	..	47	..
48	16/48	.. ..	1	..	..	..	8	..	25	4
49	16/49	.. ..	3	..	..	..	..	..	20	2
50	16/50	.. .. ..	..	..	..	..	..	..	22	..
		(Part) Total ..	4	..	..	..	3	..	67	6
51	13/51	(Part) Total ..	..	..	..	..	1	2	4	..
52	17/52	.. ..	2	1	..	..	6	..	21	1
53	17/53	.. ..	9	1	..	..	2	..	33	..
54	17/54	.. ..	4	..	..	..	..	..	9	..
		Total ..	15	2	..	..	8	..	63	1
55	18/55	.. ..	1	..	..	..	..	..	14	..
56	18/56	.. ..	..	..	..	..	..	..	8	..
57	18/57	.. ..	..	..	..	..	..	..	46	..
		Total ..	1	..	..	..	..	..	68	..
58	19/58	.. ..	..	..	..	..	1	..	22	..
59	19/59	.. ..	4	..	..	..	..	..	12	..
60	19/60	.. ..	..	..	..	..	..	..	14	..
61	19/61	.. ..	..	..	1	..	..	..	31	..
		Total ..	4	..	1	..	1	..	79	..
62	20/62	(Part) Total ..	1	..	..	..	..	..	36	..
63	21/63	(Part) Total ..	..	..	..	..	..	..	6	
64	20/64	(Tart) Total ..	..	..	..	..	..	..	9	
65	14/65	(Part) Total ..	1	..	..	..	..	..	4	
66	20/66	(Part) Total ..	1	..	..	..	..	..	31	1
67	22/67	.. ..	2	..	..	..	2	1	30	2
68	22/68	.. ..	..	..	..	..	1	2	13	2
		(Part) Total ..	2	..	..	..	3	3	43	4

CENSUS ABSTRACT—*cont.*

TALUK.

WORKERS.									
VI Construction.		VII Trade and Commerce.		VIII Transport, Storage and Communications.		IX Other Services.		X Non-workers.	
M	F	M	F	M	F	M	F	M	F
(29)	(30)	(31)	(32)	(33)	(34)	(35)	(36)	(37)	(38)
3	..	36	..	36	1	57	7	269	314
5	..	65	..	16	..	42	5	183	262
8	..	101	..	52	1	99	12	452	576
15	..	63	4	14	..	16	2	159	271
7	..	50	7	26	1	87	21	187	306
23	1	46	..	11	..	12	2	122	203
45	1	159	11	51	1	115	25	468	780
2	..	11	..	2	..	3	1	38	61
67	1	45	4	27	..	42	9	191	385
34	..	32	..	11	..	66	9	215	340
10	..	28	3	24	5	88	24	207	329
111	1	105	7	62	5	176	42	613	1,054
..	..	24	1	5	1	40	11	104	194
2	1	42	..	6	..	36	5	154	234
10	..	43	3	6	..	28	1	150	260
12	1	109	4	17	1	104	17	408	688
10	..	69	1	6	..	28	4	184	297
3	1	44	1	14	..	14	1	115	210
11	..	38	1	9	..	29	4	150	225
26	1	28	3	14	..	29	4	100	222
50	2	179	6	43	..	100	13	449	954
22	..	73	2	30	..	31	2	137	338
1	..	25	1	4	..	49	4	167	259
1	..	10	..	..	..	6	1	28	66
..	..	14	..	4	2	32	3	81	148
29	..	45	1	18	..	20	1	139	235
5	..	43	2	13	..	24	9	55	245
12	1	78	2	13	1	50	11	200	397
17	1	121	4	26	1	74	20	355	642

URBAN BLOCKWISE PRIMARY

8. CHIDAMBARAM

Serial Number.	Location Code No.	Name of Town/Ward/ Enumerator's Block No.	Area of Town in Sq. Kms.	Occupied Residential Houses.	Number of House-holds.	Total Population including Institutional and Houseless Population.		
						P	M	F
(0)	(1)	(2)	(3)	(4)	(5)	(6)	(7)	(8)
	XI.	CHIDAMBARAM (M)—*cont.*						
69	H.N.B./E.B.	No. 11/69	..	30	78	455	235	220
70		11/70	..	82	119	575	301	274
71		11/71	..	27	43	241	128	113
		(Part) Total ..	..	139	240	1,271	664	607
72		10/72 (Part) Total ..	..	7	7	38	18	20
73		12/73	..	68	83	483	231	252
74		12/74	..	72	123	724	370	354
75		12/75	..	33	47	271	139	132
		Total ..	..	173	253	1,478	740	738
76		12/76 (Part) Total ..	..	18	23	157	92	65
77		13/77	..	104	142	582	288	294
78		13/78	..	98	143	745	394	351
79		13/79	..	25	37	197	112	85
		(Part) Total ..	..	227	522	1,524	794	730
80		16/80 (Part) Total ..	..	34	38	584	97	487
81		14/81 (Part) Total ..	..	85	114	575	300	275
82		9/82 (Part) Total ..	..	3	3	23	12	11
83		14/83 (Part) Total ..	..	84	87	459	240	219
84		21/84 (Part) Total ..	..	58	114	610	306	304
85		3/85	..	135	145	761	362	399
86		3/86	..	71	143	663	326	337
		(Part) Total ..	..	206	288	1,424	688	736
87		4/87	..	110	159	814	419	395
88		4/88	..	53	97	486	239	247
89		4/89	..	35	49	287	143	144
		(Part) Total ..	..	198	305	1,587	801	786

ENSUS ABSTRACT—*cont.*

TALUK.

Scheduled Castes.		Scheduled Tribes.		Literate and Educated Persons.		WORKERS					
						Total Workers (i—ix)		I Cultivators.		II Agricultural Labourers.	
M	F	M	F	M	F	M	F	M	F	M	F
(9)	(10)	(11)	(12)	(13)	(14)	(15)	(16)	(17)	(18)	(19)	(20)
..	..	..	..	165	108	97	6	3	..	..	..
..	..	..	..	257	136	144	13	9	5	6	1
..	..	..	..	91	59	58	7	2	1	..	..
..	..	..	..	513	303	299	26	14	6	6	1
..	..	..	..	17	12	9	..	..	..	..	..
..	..	..	..	176	145	112	9	8	..	..	..
..	..	..	..	303	227	168	11	14	..	..	..
..	..	..	..	115	89	60	3	7	..	..	..
..	..	..	..	594	461	340	23	29	..	..	..
..	..	..	..	85	44	43	..	4	..	..	..
..	..	..	..	194	103	149	12	3	..	22	2
..	..	..	..	313	241	176	12	13	2	1	..
..	..	..	..	92	61	54	2	3	..	..	..
..	..	..	..	599	405	379	26	19	2	23	2
..	335	..	..	60	443	60	11	3	..	..	..
..	..	..	..	250	163	116	..	19	..	2	..
..	..	..	..	6	9	3	..	1	..	..	..
2	..	..	..	195	121	123	2	16	..	..	..
..	..	..	..	256	96	129	3	11	..	..	..
..	..	..	..	254	199	186	..	16	..	1	..
..	..	..	..	191	87	163	4	6	..	2	..
..	..	..	..	445	286	349	4	22	..	3	..
..	..	..	..	207	87	218	12	16	..	1	..
..	..	..	..	180	94	132	1	10	..	1	..
..	..	..	..	96	87	76	2	5	..	..	..
..	..	..	..	483	268	426	15	31	..	2	..

URBAN BLOCKWISE PRIMARY

8. CHIDAMBARAM

Serial Number.	Location Code No.	Name of Town/Ward/ Enumerator's Block No.	WORKERS. III Livestock, Forestry, Fishing, Hunting, Plantations, Orchards and Allied activities.		IV Mining and Quarrying.		(V) Manufacturing, Processing, Servicing and Repairs. (a) Household Industry.		(b) Other than Household Industry.	
			M	F	M	F	M	F	M	F
			(21)	(22)	(23)	(24)	(25)	(26)	(27)	(28)
	XI	CHIDAMBARAM (M)—*cont.*								
69	H.N.B./E.B. No.	11/69	..	..	..	..	23	2	24	1
70		11/70	..	..	..	..	..	..	36	..
71		11/71	1	..	1	..	3	..	14	1
		(Part) Total ..	1	..	1	..	26	2	74	2
72		10/72 (Part) Total ..	..	..	..	..	..	..	1	..
73		12/73	..	..	..	..	6	..	15	..
74		12/74	..	..	..	..	26	2	32	..
75		12/75	..	..	1	..	..	..	4	..
		Total	..	..	1	..	32	2	51	..
76		9/76 (Part) Total ..	..	..	..	..	..	..	1	..
77		13/77	2	..	..	..	..	1	41	..
78		13/78	..	..	..	..	8	..	35	4
79		13/79	..	..	..	..	..	..	6	..
		(Part) Total ..	2	..	..	..	8	1	82	4
80		16/80 (Part) Total ..	3	..	..	..	..	..	10	..
81		14/81 (Part) Total ..	..	..	..	..	..	..	9	..
82		9/82 (Part) Total ..	..	..	..	..	..	..	..	..
83		14/83 (Part) Total ..	..	..	..	..	1	..	10	3
84		21/84 (Part) Total ..	..	..	..	..	1	..	5	..
85		3/85	..	..	..	..	1	..	12	..
86		3/86	..	..	..	..	1	..	25	..
		(Part) Total ..	..	..	..	..	2	..	37	..
87		4/87	2	..	..	..	28	1	69	1
88		4/88	..	..	..	..	38	..	21	..
89	..	4/89	..	..	..	..	14	..	16	..
		(Part) Total ..	2	..	..	..	80	1	106	1

CENSUS ABSTRACT—*cont.*

TALUK.

WORKERS.									
VI Construction.		VII Trade and Commerce.		VIII Transport, Storage and Communications.		IX Other Services.		X Non-workers.	
M	F	M	F	M	F	M	F	M	F
(29)	(30)	(31)	(32)	(33)	(34)	(35)	(36)	(37)	(38)
..	..	31	..	6	..	10	3	188	214
3	..	42	1	9	1	39	5	167	261
1	..	19	..	2	..	15	5	70	106
4	..	92	1	17	1	64	13	365	581
..	..	6	..	..	..	2	..	9	20
5	1	44	3	11	..	23	5	119	243
3	..	47	..	11	..	35	9	202	343
..	..	19	..	4	..	25	3	79	129
8	1	110	3	26	..	32	17	400	715
..	..	34	..	..	..	4	..	49	65
3	..	35	4	15	..	28	5	139	282
2	..	71	1	6	1	40	4	218	339
4	..	21	1	1	..	19	1	58	88
9	..	127	6	22	1	37	10	415	704
1	..	21	8	10	..	12	3	37	476
..	..	25	..	3	..	58	..	184	275
..	..	1	..	..	..	1	..	9	11
..	..	62	..	21	..	13	..	117	217
..	..	20	..	1	..	91	3	177	301
5	..	45	..	10	..	96	..	176	309
3	..	53	1	37	..	31	3	163	366
13	..	98	1	47	..	127	2	330	732
18	..	33	4	10	..	41	6	201	383
2	..	35	..	16	..	9	1	107	246
1	..	21	..	6	..	13	2	67	142
21	..	89	4	32	..	53	9	275	771

URBAN BLOCKWISE PRIMARY

8. CHIDAMBARAM

Serial Number.	Location Code No.	Name of Town/Ward/ Enumerator's Block No.	Area of Town in Sq. Kms.	Occupied Residential Houses.	Number of House-holds.	Total Population including Institutional and Houseless Population.		
						P	M	F
(0)	(1)	(2)	(3)	(4)	(5)	(6)	(7)	(8)
	XI.	CHIDAMBARAM (M)—*cont.*						
90	H.N.B./E.B. No.	5/90 (Part) Total ..	..	59	69	368	176	192
91		2/91 (Part) Total ..	..	17	24	146	70	76
92		3/92 (Part) Total ..	..	29	74	268	129	139
93		4/93 (Part) Total ..	..	40	57	309	140	169
94		5/94	..	107	129	597	306	291
95		5/95	..	113	126	679	374	305
		(Part) Total ..	..	220	255	1,276	680	596
96		9/96 (Part) Total ..	..	19	23	110	63	47
97		10/97	..	65	95	600	315	285
98		10/98	..	141	161	841	432	409
		(Part) Total ..	..	206	256	1,441	747	694
99		11/99 (Part) Total ..	..	115	133	646	334	312
		Town Total ..	4·77	7,372	9,573	48,811	24,651	24,160

CENSUS ABSTRACT—*cont.*

TALUK.

Scheduled Castes.		Scheduled Tribes.		Literate and Educated Persons.		WORKERS					
						Total Workers (i—ix)		I Cultivators.		II Agricultural Labourers.	
M	F	M	F	M	F	M	F	M	F	M	F
(9)	(10)	(11)	(12)	(13)	(14)	(15)	(16)	(17)	(18)	(19)	(20)
3	7	..	..	116	130	90	2	10	..	2	..
..	..	..	..	55	64	25	..	2	..	..	..
..	..	..	..	79	39	61	1	1	..	6	..
..	..	..	..	104	87	62	1	1	..	1	..
..	..	..	..	225	167	136	5	16	..	..	..
..	..	..	..	325	209	139	8	26	..	..	..
..	..	..	..	550	376	275	13	42	..	..	..
..	..	..	..	59	38	35	2	4	1	..	1
..	..	..	..	266	189	146	8	13	..	..	..
..	..	..	..	422	234	223	2	5	..	..	..
..	..	..	..	688	423	369	10	18	..	..	..
..	..	..	..	227	130	174	8	6	1	7	..
905	1,210	..	..	18,300	12,917	11,742	895	883	40	390	188

URBAN BLOCKWISE PRIMARY

8. CHIDAMBARAM

Serial Number.	Location Code No.	Name of Town/Ward/ Enumerator's Block No.	WORKERS. III Livestock, Forestry, Fishing, Hunting, Plantations, Orchards & Allied activities.		IV Mining and Quarrying		(V) Manufacturing, Processing, Servicing and Repairs. (a) Household Industry.		(b) Other than Household Industry.	
			M	F	M	F	M	F	M	F
			(21)	(22)	(23)	(24)	(25)	(26)	(27)	(28)
XI.		CHIDAMBARAM (*M*)—*cont.*								
90	H.N.B/E.B. No. 5/90	(Part) Total ..	4	..	..	..	..	..	20	..
91	2/91	(Part) Total ..	..	..	..	..	..	..	2	..
92	3/92	(Part) Total ..	..	..	..	..	..	..	16	1
93	4/93	(Part) Total ..	..	..	..	..	..	..	31	1
94	5/94	.. ..	..	..	..	..	1	..	23	..
95	5/95	.. ..	..	..	..	..	4	..	9	1
		(Part) Total ..	..	..	..	..	5	..	32	1
96	9/96	(Part) Total ..	..	..	..	..	5	..	1	..
97	10/97	.. ..	1	..	2	..	..	..	29	..
98	10/98	.. ..	..	..	1	..	2	..	43	..
		(Part) Total .	1	.	3	..	2	..	72	..
99	11/99	(Part) Total ..	1	..	..	..	7	..	65	..
		Town Total ..	69	2	9	..	457	18	1,829	28

CENSUS ABSTRACT—*cont.*

TALUK.

WORKERS.									
VI		VII		VIII		IX		X	
Construction.		Trade and Commerce.		Transport, Storage and Communications.		Other Services.		Non-workers.	
M	F	M	F	M	F	M	F	M	F
(29)	(30)	(31)	(32)	(33)	(34)	(35)	(36)	(37)	(38)
3	..	30	..	5	..	16	2	86	190
..	..	7	..	1	..	13	..	45	76
3	..	11	..	14	..	10	..	68	138
1	..	14	..	2	..	12	..	78	168
11	..	33	..	12	1	40	4	170	286
..	..	38	1	4	..	58	6	235	297
11	..	71	1	16	1	98	10	405	583
..	..	22	..	1	..	2	..	28	45
1	..	67	1	5	..	28	7	169	277
1	..	78	..	38	..	55	2	209	407
1	..	145	1	43	..	83	9	378	684
10	..	50	5	9	..	19	3	160	304
570	15	3,566	120	1,067	26	2,902	458	12,909	23,265

URBAN BLOCKWISE PRIMARY

8. CHIDAMBARAM

Serial Number.	Location Code No.	Name of Town/Ward/ Enumerator's Block No.	Area of Town in Sq. Km.	Occupied Residential Houses.	Number of Households.	Total Population including Institutional and Houseless Population.		
						P	M	F
(0)	(1)	(2)	(3)	(4)	(5)	(6)	(7)	(8)
	XII.	ANNAMALAI NAGAR (T.S.)						
1	H.N.B./E.B. No.	1/697 Total ..		165	182	736	377	359
2		2/698 Total ..		58	64	272	140	132
3		3/699 .. Total ..		152	156	727	369	358
4		4/700		76	76	364	182	182
5		4/700-A		1	1	531	279	252
		Total ..		77	77	895	461	434
6		5/701 Total ..		84	84	543	288	255
7		6/702 Total ..		125	153	726	374	252
8		7/703		32	33	205	114	91
9		7/703-A		1	1	1,548	1,548	..
		Total ..		33	34	1,753	1,662	91
10		8/713 Total ..		141	144	783	402	381
11		9/704		93	106	483	231	252
12		9/704-A		1	1	836	836	..
13		9/705		47	57	254	127	127
		(Part) Total ..		141	164	1,573	1,194	379
14		9/714 (Part) Total ..		..	Uninhabited.	..	..	..
15		10/706		35	35	142	71	71
16		10/707		137	137	697	363	334
		Total ..		172	172	839	434	405
		Town Total ..	4·95	1,148	1,230	8,847	5,701	3,146

CENSUS ABSTRACT—*con*.

TALUK.

Scheduled Castes.		Scheduled Tribes.		Literate and Educated Persons.		WORKERS. Total Workers (i—ix)		I Cultivators.		II Agricultural Labourers.	
M	F	M	F	M	F	M	F	M	F	M	F
(9)	(10)	(11)	(12)	(13)	(14)	(15)	(16)	(17)	(18)	(19)	(20)
286	284	..	..	150	72	211	111	31	2	94	105
..	..	..	..	89	47	67	1	3	..	22	..
..	..	..	..	286	184	144	17	8	..	19	2
..	..	..	..	137	78	84	6	..	..	32	..
21	6	1	..	279	252	..	2	..	..	..	..
21	6	1	..	416	330	84	8	..	..	32	..
..	..	..	.	251	202	102	8	..	..	..	..
..	..	..	..	263	164	166	4	..	..	114	1
2	..	..	..	105	65	51	3	..	..	1	..
45	..	1	..	1,548	..	..	..	..	..	..	..
47	..	1	..	1,653	65	51	3	..	..	1	..
33	37	..	..	243	140	169	10	1	..	16	5
61	51	..	..	108	81	120	38	..	..	2	..
..	..	..	..	836	..	..	..	..	..	..	..
8	11	..	..	55	23	63	2	..	..	11	..
69	62	..	..	999	104	183	40	..	..	13	..
..	..	..	..	..	Uninhabited.	..	..	..	..	..	..
..	..	..	..	37	17	41	9	1	..	..	1
5	6	..	..	237	149	153	18	9	..	8	8
5	6	..	..	274	166	194	27	10	—	8	9
395	395	2	..	4,624	1,474	1,371	229	53	2	319	122

URBAN BLOCKWISE PRIMARY

8. CHIDAMBARAM

Serial Number.	Location Code No	Name of Town/Ward/ Enumerator's Block No.	WORKERS. III Livestock, Forestry, Fishing, Hunting, Plantations, Orchards & Allied activities. M	III F	IV Mining and Quarrying. M	IV F	(V) Manufacturing, Processing, Servicing and Repairs (a) Household Industry. M	(a) F	(b) Other than Household Industry. M	(b) F
			(21)	(22)	(23)	(24)	(25)	(26)	(27)	(28)
		XII ANNAMALAI NAGAR(T.S.)—*contd.*								
1		H.N.B./E.B. No. 1/697 Total	1	..	..	..	..	..	10	..
2		2/698 Total	..	..	..	..	..	..	3	..
3		3/699 Total	..	..	..	..	8	..	2	..
4		4/700	..	..	..	..	..	1	3	..
5		4/700-A	..	..	..	..	..	..	..	..
		Total	..	..	..	..	..	1	3	..
6		5/701 Total	..	..	..	..	2	..	1	..
7		6/702 Total	..	..	..	..	2	..	1	..
8		7/703	..	..	..	..	..	..	..	..
9		7/703-A	..	..	..	..	..	..	..	..
		Total	..	..	..	..	..	..	..	..
10		8/713 Total	..	..	..	..	1	..	2	..
11		9/704	29	22	..	..	1	..	2	..
12		9/704-A	..	..	..	..	—	..	..	..
13		9/705	..	..	..	..	3	..	4	..
		(Part) Total	29	22	..	..	4	..	6	..
14		9/714 (Part) Total	..	..	..	..	Uninhabited.	..	..	..
15		10/706	..	..	..	..	9	2	12	4
16		10/707	..	..	..	..	..	..	20	2
		Total	..	..	..	..	9	2	32	6
		Town Total	30	22	..	..	26	3	60	6

CENSUS ABSTRACT—*cont.*

TALUK.

WORKERS									
VI		VII		VIII		IX		X	
Construction		Trade and Commerce		Transport, Storage and Communications		Other Services		Non-workers	
M	F	M	F	M	F	M	F	M	F
(29)	(30)	(31)	(32)	(33)	(34)	(35)	(36)	(37)	(38)
2	..	7	..	1	..	65	4	166	248
1	..	2	..	..	..	36	1	73	131
1	..	21	1	2	..	83	14	225	341
..	..	1	..	1	..	47	5	98	176
..	..	..	..	..	..	..	2	279	250
..	..	1	..	1	..	47	7	377	426
..	..	3	..	..	..	96	8	186	247
..	..	12	..	..	..	37	3	208	348
..	..	..	..	..	..	50	3	63	88
..	..	..	..	..	..	..	..	1,548	..
..	..	..	..	..	..	50	3	1,611	88
1	..	4	..	2	..	142	5	233	371
1	1	4	4	23	2	58	9	111	214
..	..	..	..	..	..	..	..	836	..
3	..	12	..	14	..	16	..	64	125
4	1	16	6	37	2	74	9	1,101	339
..	..	..	..	(Uninhabited).	..	..	..	..	..
3	1	9	1	2	..	5	..	30	62
5	..	26	2	10	1	75	5	210	316
8	1	35	3	12	1	80	5	240	378
17	[illegible]	111	10	55	3	710	59	4,330	2,917

URBAN BLOCKWISE PRIMARY

8. CHIDAMBARAM

Serial Number.	Location Code No	Name of Town/Ward/ Enumerator's Block No.	Area of Town in Sq. Km.	Occupied Residential Houses.	Number of House-holds.	Total Population including Institutional and Houseless Population.		
						P	M	F
(0)	(1)	(2)	(3)	(4)	(5)	(6)	(7)	(8)
	XIII.	BHUVANAGIRI (P)						
1	H.N.B./E.B. No .11/642	(Part) Total		159	159	660	332	328
2		12/643		57	281	282	152	130
3		12/644		62	62	290	140	150
		(Part) Total ..		119	343	572	292	280
4		13/645		246	246	1,085	543	542
5		13/646		95	95	414	197	217
		Total ..		341	341	1,499	740	759
6		7/647		107	117	557	268	289
7		7/648		113	116	552	277	275
8		7/649		100	116	560	291	269
		Total ..		320	349	1,669	836	833
9		8/650		79	79	414	217	197
10		8/651		167	224	801	403	398
		Total ..		246	303	1,215	620	595
11		9/652		80	82	405	205	200
12		9/653		62	123	560	280	280
		Total ..		142	205	965	485	480
13		10/654		107	129	561	281	280
14		10/655		70	87	444	233	211
		Total ..		177	216	1,005	514	491
15		11/656 (Part) Total ..		68	83	351	193	158
16		12/657 (Part) Total ..		37	38	199	107	92
17		6/658		85	109	458	243	215
18		6/659		102	169	599	302	297
		Total ..		187	278	1,057	545	512
19		7/660 Total ..		124	202	997	516	481

CENSUS ABSTRACT—*contd.*

TALUK.

Scheduled Castes.		Scheduled Tribes.		Literate and Educated Persons.		WORKERS					
						Total Workers (i—ix)		I Cultivators.		II Agricultural Labourers.	
M	F	M	F	M	F	M	F	M	F	M	F
(9)	(10)	(11)	(12)	(13)	(14)	(15)	(16)	(17)	(18)	(19)	(20)
..	..	..	..	252	135	185	5	42	..	4	..
..	..	..	..	102	57	73	1	14	..	3	..
28	24	..	..	59	88	69	19	17	4	6	3
28	24	..	..	161	145	142	20	31	4	9	3
315	361	..	..	106	29	364	95	76	1	205	85
111	124	..	..	146	37	110	..	97	..	..	..
426	485	..	..	252	66	474	95	173	1	205	85
8	5	..	..	211	152	131	8	6	..	1	..
..	..	..	..	207	113	149	4	79	..	9	..
291	269	..	..	176	70	187	178	..	..	180	178
299	274	..	..	594	335	467	190	85	..	190	178
..	..	..	..	169	82	93	10	18	..	..	..
50	39	..	..	217	115	217	24	28	1	39	..
50	39	..	..	386	197	310	34	46	1	39	..
..	..	..	..	111	40	99	5	40	..	8	..
..	..	..	..	180	71	174	..	104	..	30	..
..	..	..	..	291	111	273	5	144	..	38	..
..	..	..	..	179	82	154	15	19	..	51	..
..	..	..	..	182	111	121	..	16	..	..	..
..	..	..	..	361	193	275	15	35	..	51	..
..	..	..	..	122	54	102	7	10	..	..	..
..	..	..	..	83	34	38	4	16	..	1	
30	37	..	..	156	84	133	29	3	..	3	2
..	..	..	..	217	418	148	13	14	..	..	..
30	37	..	..	373	232	281	42	17	.		
..	..	..	..	308	206	250	57	54	2	6	2

URBAN BLOCKWISE PRIMARY

8. CHIDAMBARAM

Serial Number.	Location Code No.	Name of Town/Ward/ Enumerator's Block No.	WORKERS. III Livestock, Forestry, Fishing, Hunting. Plantations, Orchards and Allied activities. M	III F	IV Mining and Quarrying. M	IV F	(V) Manufacturing, Processing, Servicing and Repairs. (a) Household Industry. M	(a) F	(b) Other than Household Industry. M	(b) F
			(21)	(22)	(23)	(24)	(25)	(26)	(27)	(28)
	XIII.	BHUVANAGIRI (P)—*cont.*								
1	H.N.B/E.B. No.	11/642 (Part) Total	..	..	..	..	73	1	7	..
2		12/643	..	..	..	1	..	1	..	33	..
3		12/644	..	12	5	..	..	2	1	8	..
		(Part) Total	..	12	5	1	..	3	1	41	..
4		13/645	..	..	..	2	..	1	..	34	5
5		13/646	..	..	..	..	..	..	..	1	..
		Total	..	..	..	2	..	1	..	35	5
6		7/647	..	1	..	..	..	6	..	19	1
7		7/648	..	..	..	..	..	8	..	12	..
8		7/649	..	1	..	..	..	.	..	..	..
		Total	..	2	..	..	..	14	..	31	1
9		8/650	..	..	..	..	..	2	..	25	1
10		8/651	..	1	1	..	..	21	1	34	2
		Total	..	1	1	..	..	23	1	59	3
11		9/652	..	2	..	..	..	23	..	2	..
12		9/653	..	..	..	..	..	12	..	8	..
		Total	..	2	..	..	..	35	..	10	..
13		10/654	..	..	..	..	..	55	10	3	..
14		10/655	..	1	..	..	..	73	..	4	..
		Total	..	1	..	..	..	128	10	7	..
15		11/656 (Part) Total	..	..	..	..	..	62	3	7	2
16		12/657 (Part) Total	..	..	..	..	..	9	1	1	..
17		6/658	..	..	..	..	..	8	1	13	1
18		6/659	..	..	..	..	..	10	1	28	..
		Total	..	..	..	..	..	18	2	41	1
19		1/660 Total	..	1	..	..	..	78	48	13	1

CENSUS ABSTRACT– *cont.*

TALUK.

WORKERS.									
VI		VII		VIII		IX		X	
Construction.		Trade and Commerce.		Transport, Storage and Communications.		Other Services.		Non-workers.	
M	F	M	F	M	F	M	F	M	F
(29)	(30)	(31)	(32)	(33)	(34)	(35)	(36)	(37)	(38)
3	..	34	2	4	..	18	2	147	323
..	..	11	..	2	..	8	1	79	129
4	..	14	6	..	..	6	..	71	151
4	..	25	6	2	..	14	1	150	260
1	..	21	1	4	1	20	2	179	447
..	..	..	..	2	..	10	..	87	217
1	..	21	1	6	1	30	2	266	664
2	..	62	1	10	..	24	6	137	281
..	..	12	..	8	..	21	4	128	271
..	..	..	..	..	..	6	..	104	91
2	..	74	1	18	..	51	10	369	643
4	..	16	6	6	..	22	3	124	187
3	1	34	10	13	..	44	8	186	374
7	1	50	16	19	..	66	11	310	561
6	..	4	4	6	..	8	1	106	195
..	..	6	..	..	..	14	..	106	280
6	..	10	4	6	..	22	1	212	475
1	..	6	3	4	..	15	2	127	265
..	..	11	..	5	..	11	..	112	211
1	..	17	3	9	..	26	2	239	476
..	..	13	1	3	..	7	1	91	151
1	..	5	2	3	..	2	..	69	88
4	..	56	13	11	5	35	7	110	186
1	..	80	6	6	1	9	5	154	284
5	..	136	19	17	6	44	12	264	470
1	..	51	1	6	..	40	4	266	424

URBAN BLOCKWISE PRIMARY

8. CHIDAMBARAM

Serial Number.	Location Code No.	Name of Town/Ward/ Enumerator's Block No.	Area of Town in Sq. Km.	Occupied Residential Houses.	Number of House-holds.	Total Population including Institutional and Houseless Population.		
						P	M	F
(0)	(1)	(2)	(3)	(4)	(5)	(6)	(7)	(8)
		XIII. BHUVANAGIRI (P)—*cont.*						
20	H.N.B./E.B. No.	2/661	..	102	134	461	231	230
21		2/662	..	105	179	558	286	272
		Total ..	..	207	313	1,019	517	502
22		3/663	..	150	181	653	322	331
23		3/664	..	120	180	532	281	251
		Total ..	..	270	361	1,185	603	582
24		4/665	..	99	127	622	306	316
25		4/666	..	71	105	434	213	221
		Total ..	..	170	232	1,056	519	537
26		5/667	..	81	92	441	223	218
27		5/668	..	105	178	678	326	352
		Total ..	..	186	270	1,119	549	570
		Town Total ..	11·30	2,753	3,693	14,568	7,368	7,200

CENSUS ABSTRACT—*cont.*

TALUK·

Scheduled Castes.		Scheduled Tribes.		Literate and Educated Persons.		WORKERS. Total Workers (i—ix)		I Cultivators.		II Agricultural Labourers.	
M	F	M	F	M	F	M	F	M	F	M	F
(9)	(10)	(11)	(12)	(13)	(14)	(15)	(16)	(17)	(18)	(19)	(20)
..	..	..	..	134	49	137	7	1	..	..	..
..	..	..	..	205	116	138	27	26	..	..	..
..	..	..	..	339	165	275	34	27	..	..	..
278	273	..	..	177	41	192	91	34	9	108	80
14	13	..	..	211	93	164	1	80	..	32	..
292	286	..	..	388	134	356	92	114	9	140	80
..	..	..	..	179	97	164	2	16	..	..	..
1	2	..	..	55	98	97	4	8	1	..	..
1	2	..	..	234	195	261	6	24	1	..	..
..	..	..	..	130	81	115	4	13	..	4	..
61	77	..	..	256	255	165	59	109	4	35	52
61	77	..	..	386	336	280	63	122	4	39	52
1,167	1,224	..	..	4,530	2,538	3,969	669	940	22	725	402

URBAN BLOCKWISE PRIMARY

8. CHIDAMBARAM

Serial Number.	Location Code No.	Name of Town/Ward/ Enumerator's Block No.	WORKERS							
			III		IV		(V) Manufacturing, Processing, Servicing and Repairs.			
			Livestock, Forestry, Fishing, Hunting, Plantations, Orchards and Allied activities.		Mining and Quarrying.		(a) Household Industry.		(b) Other than Household Industry.	
			M	F	M	F	M	F	M	F
			(21)	(22)	(23)	(24)	(25)	(26)	(27)	(28)
	XIII.	BHUVANAGIRI (P)—*cont.*								
20	H.N.B./E.B. No.	2/661	..	..	..	..	109	4	6	1
21		2/662	1	..	..	..	48	24	6	..
		Total ..	1	..	..	..	157	28	12	1
22		3/663	2	..	..	..	1	..	7	..
23		3/664	..	..	..	..	36	1	..	..
		Total ..	2	..	..	..	37	1	7	..
24		4/665	..	..	..	..	67	1	14	..
25		4/666	..	..	..	..	..	..	35	..
		Total ..	..	..	..	..	67	1	49	..
26		5/667	21	..	..	..	2	..	26	..
27		5/668	..	..	..	..	..	..	..	..
		Total ..	21	..	..	..	2	..	26	..
		Town Total ..	43	6	3	..	707	97	346	14

CENSUS ABSTRACT—*cont.*

TALUK.

WORKERS.									
VI		VII		VIII		IX		X	
Construction.		Trade and Commerce.		Transport, Storage and Communications.		Other Services.		Non-workers.	
M	F	M	F	M	F	M	F	M	F
(29)	(30)	(31)	(32)	(33)	(34)	(35)	(36)	(37)	(38)
..	..	9	..	..	..	12	2	94	223
..	..	28	1	..	..	29	2	148	245
..	..	37	1	..	..	41	4	242	468
..	..	3	1	4	..	33	1	130	240
..	..	5	..	..	..	11	..	117	250
..	..	8	1	4	..	44	1	247	490
3	..	36	..	1	..	27	1	142	314
1	..	35	1	9	..	9	2	116	217
4	..	71	1	10	..	36	3	258	531
5	..	26	4	2	..	16	..	108	214
..	..	..	..	..	..	21	3	161	293
5	..	26	4	2	..	37	3	269	507
40	1	578	63	109	7	478	57	3,399	6,531

URBAN BLOCKWISE PRIMARY

8. CHIDAMBARAM

Serial Number.	Location Code No.	Name of Town/Ward/ Enumerator's Block No.	Area of Town in Sq. Km.	Occupied Residential Houses.	Number of House-holds.	Total Population including Institutional and Houseless Population.		
						P	M	F
(0)	(1)	(2)	(3)	(4)	(5)	(6)	(7)	(8)
		XIV. PORTONONO (P).						
1	H.N.B./E.B. No.	10/669	..	60	70	419	207	212
2		10/670	..	65	72	509	260	249
3		10/671	..	64	80	321	158	163
		Total	..	189	222	1,249	625	624
4		11/672 Total	..	188	188	862	443	419
5		12/673	..	119	120	1,366	246	1,120
6		12/674	..	78	84	367	188	179
7		12/675	..	142	144	710	329	381
		(Part) Total	..	339	348	2,443	763	1,680
8		13/676 Total	..	102	113	549	281	268
9		1/677	..	68	84	410	196	214
10		1/678	..	63	81	547	250	297
11		1/679	..	40	59	408	149	259
		Total	..	171	224	1,365	595	770
12		2/680	..	71	89	762	348	414
13		2/681	..	88	99	682	304	378
		Total	..	159	188	1,444	652	792
14		3/682	..	619	651	779	352	427
15		3/683	..	93	115	719	318	401
		Total	..	712	766	1,498	670	828
16		4/684 Total	..	97	106	765	342	423
17		5/711	..	20	23	111	53	58
18		5/685	..	209	212	1,061	493	568
		Total	..	220	235	1,172	546	626

CENSUS ABSTRACT—*cont.*

TALUK.

Scheduled Castes.		Scheduled Tribes.		Literate and Educated Persons.		WORKERS. Total Workers (i—ix).		I Cultivators.		II Agricultural Labourers.	
M	F	M	F	M	F	M	F	M	F	M	F
(9)	(10)	(11)	(12)	(13)	14)	(15)	(16)	(17)	18)	(19)	(20)
92	94	..	..	106	58	119	3	10	..	..	..
..	..	..	..	165	58	136	2	1	..	..	..
..	..	..	..	98	46	81	19	2	..	..	1
92	94	..	..	369	162	336	24	13	..	..	1
1	1	..	..	278	136	208	8	30	1	20	2
..	95	..	..	144	904	136	47	17	..	..	..
..	..	..	..	98	34	97	11	5	1	45	3
210	235	..	..	99	73	193	111	9	..	136	108
210	330	..	..	341	1,011	426	169	31	1	181	111
..	..	..	..	163	64	139	8	13	..	59	3
70	81	..	..	123	82	76	22	3	..	1	..
..	..	..	..	174	128	36	..	3	..	..	..
..	..	..	..	108	150	41	4	6	..	3	..
70	81	..	..	405	360	153	26	12	..	4	..
..	..	..	..	243	178	104	19	33	2	..	..
4	2	..	..	218	134	77	..	4	..	2	..
4	2	..	..	461	312	181	19	37	2	2	..
17	29	..	..	247	163	140	9	48	..	6	..
17	24	..	..	192	135	101	3	6	..	4	..
34	53	..	..	439	298	241	12	54	..	10	..
..	..	..	..	266	227	105	16	24	..	3	..
2	1	..	..	30	22	21	10	..	..	..	..
115	123	..	..	236	220	201	7	6	..	74	3
117	124	..	..	266	242	222	17	16	..	74	3

URBAN BLOCKWISE PRIMARY

8. CHIDAMBARAM

Serial Number	Location Code No.	Name of Town/Ward/ Enumerator's Block No.	WORKERS. III Livestock, Forestry, Fishing, Hunting, Plantations, Orchards & Allied activities. M	F	IV Mining and Quarrying. M	F	(V) Manufacturing, Processing, Servicing and Repairs. (a) Household Industry. M	F	(b) Other than Household Industry. M	F
			(21)	(22)	(23)	(24)	(25)	(26)	(27)	(28)
	XIV. PORTONOVO (P).—*cont.*									
1	H.N.B./E.B. No.	10/669	..	..	..	..	..	..	32	..
2		10/670	..	..	..	..	..	..	51	1
3		10/671	..	..	..	..	1	..	26	..
		Total ..	..	..	..	..	1	..	109	1
4		11/672 Total ..	21	..	..	..	1	..	30	1
5		12/673	8	..	..	..	55	2	12	..
6		12/674	..	..	..	..	28	2	5	..
7		12/675	..	..	..	..	8	2	15	..
		(Part) Total ..	8	..	..	..	91	6	32	..
8		13/676 Total ..	1	..	..	..	7	2	9	..
9		1/677	1	..	..	..	..	..	12	..
10		1/678	..	..	..	..	..	..	3	..
11		1/679	..	..	..	..	..	..	3	1
		Total ..	1	..	..	..	..	..	18	1
12		2/680	..	..	..	..	1	2	2	2
13		2/681	..	..	..	..	..	..	8	..
		Total ..	..	..	..	..	1	2	10	2
14		3/682	..	..	2	..	2	..	16	..
15		3,683	..	..	..	..	..	..	17	..
		Total ..	..	..	2	..	2	..	33	..
16		4/684 .. Total ..	..	..	..	..	..	4	5	1
17		5/711	5	..	..	..	3	9	1	..
18		5/685	59	..	..	..	1	..	12	1
		Total ..	64	..	..	..	4	9	13	1

CENSUS ABSTRACT—*cont.*

TALUK.

WORKERS.									
VI		VII		VIII		IX		X	
Construction.		Trade and Commerce.		Transport, Storage and Communications.		Other Services.		Non-workers.	
M	F	M	F	M	F	M	F	M	F
(29)	(30)	(31)	(32)	(33)	(34)	(35)	(36)	(37)	(38)
25	..	10	..	27	2	15	1	88	209
16	..	32	1	16	..	20	..	124	247
9	..	13	10	5	..	25	8	77	144
50	..	55	11	48	2	60	9	289	600
16	..	37	2	8	..	45	2	235	411
8	..	8	..	5	2	23	43	110	1,073
..	..	2	4	10	..	2	1	91	168
7	..	4	..	3	..	11	1	136	270
15	..	14	4	18	2	36	45	337	1,511
5	..	6	..	21	1	18	2	142	260
1	..	14	10	30	9	14	3	120	192
1	..	21	..	4	..	4	..	214	297
1	..	21	..	1	..	6	3	108	255
3	..	56	10	35	9	24	6	442	744
5	..	38	..	14	6	11	7	244	395
2	..	40	..	4	..	17	..	227	378
7	..	78	..	18	6	28	7	471	773
1	..	39	..	6	..	20	9	212	418
1	..	45	..	23	—	5	3	217	398
2	—	84	..	29	—	25	12	429	816
1	—	48	1	7	—	17	10	237	407
..	—	9	—	1	—	2	1	32	48
—	—	7	1	20	—	12	2	292	561
..	..	16	1	21	—	14	3	324	609

URBAN BLOCKWISE PRIMARY

8. CHIDAMBARAM

Serial Number.	Location Code No.	Name of Town/Ward/ Enumerator's Block No.	Area of Town in Sq. Km.	Occupied Residential Houses.	Number of House-holds.	Total Population including Institutional and Houseless Population.		
						P	M	F
(0)	(1)	(2)	(3)	(4)	(5)	(6)	(7)	(8)
	XIV.	PORTONOVO (P)—*cont.*						
19	HNB/E.B. No.	6/686	..	103	128	768	308	460
20		6/687	..	46	60	389	167	222
21		6/688	..	57	67	325	156	169
		Total ..	..	**206**	**255**	**1,482**	**631**	**851**
22		7/689	..	119	120	665	344	321
23		7/690	..	75	78	386	178	208
24		7/691	..	68	96	551	321	230
		Total ..	..	**262**	**294**	**1,602**	**843**	**759**
25		8/692	..	103	107	596	306	290
26		8/693	..	106	125	610	307	303
27		8/694	..	38	40	255	151	104
		Total ..	..	**247**	**272**	**1,461**	**764**	**697**
28		9/712	..	68	78	374	180	194
29		9/695	..	157	164	781	406	375
		Total ..	..	**225**	**242**	**1,155**	**586**	**569**
30		12/696 (Part) Total ..	..	**67**	**73**	**365**	**176**	**189**
		Town Total	**11·77**	**3,184**	**3,526**	**17,412**	**7,917**	**9,495**

CENSUS ABSTRACT—*cont.*

TALUK.

Scheduled Castes.		Scheduled Tribes.		Literate and Educated Persons.		WORKERS. Total Workers (i—ix).		I Cultivators.		II Agricultural Labourers.	
M	F	M	F	M	F	M	F	M	F	M	F
(9)	(10)	(11)	(12)	(13)	(14)	(15)	(16)	(17)	(18)	(19)	(20)
..	3	..	..	212	227	123	11	18	..	6	..
..	..	..	..	111	94	48	7	8	1	2	..
..	..	..	..	117	94	66	4	3	..	..	..
..	3	..	..	440	415	237	22	29	1	8	..
121	121	..	..	214	127	146	2	2	..	4	..
4	1	..	..	133	132	64	1	5	..	..	..
63	23	..	..	231	84	143	24	8	..	1	..
188	145	..	..	578	343	353	27	15	..	5	..
13	16	..	..	212	137	129	6	6	..	3	..
3	2	..	..	243	194	143	21	4	3	..	..
10	..	..	..	101	54	83	2	21	..	16	..
26	18	..	..	556	385	355	29	31	3	19	..
..	..	..	..	122	83	84	2	8	..	3	..
27	24	..	..	236	154	198	16	9	..	3	..
27	24	..	..	358	237	282	18	17	..	6	..
..	..	..	..	125	78	91	5	25	..	3	..
769	875	..	..	5,045	4,270	3,329	400	347	8	394	120

URBAN BLOCKWISE PRIMARY

8. CHIDAMBARAM

Serial Number.	Location Code No.	Name of Town/Ward/ Enumerator's Block No.	WORKERS. III Livestock, Forestry, Fishing, Hunting Plantations, Orchards & Allied activities. M	F	IV Mining and Quarrying. M	F	(V) Manufacturing, Processing, Servicing and Repairs. (a) Household Industry. M	F	(b) Other than Household Industry. M	F
			(21)	(22)	(23)	(24)	(25)	(26)	(27)	(28)
		XIV. PORTONOVO (P.)—*concld.*								
19	HNB/E.B. No.	6/686	..	..	..	..	..	..	6	..
20		6/687	..	..	..	..	..	..	4	1
21		6/688	..	..	..	..	1	..	14	..
		Total	..	..	..	..	1	..	24	1
22		7/689	..	3	..	..	13	..	15	..
23		7/690	..	..	..	..	..	..	8	..
24		7/691	..	2	..	1	..	2	12	1
		Total	..	5	..	1	..	2	35	1
25		8/692	..	..	..	..	12	..	14	..
26		8/693	..	..	..	..	14	..	10	..
27		8/694	..	..	..	..	..	..	9	.
		Total	..	..	..	..	26	..	33	..
28		9/712	..	1	..	..	..	..	19	..
29		9/695	..	..	..	..	..	..	57	1
		Total ..	..	1	..	..	..	..	76	1
30		12/696 (Part) Total ..	..	..	..	..	23	..	8	..
		Town Total	..	101	..	3	..	170	25	435	10

*Area figures for village and town areas are those supplied by the Assistant Director of Survey & Land Records of the District concerned and town areas will not tally with the taluk figures furnished by the Director of Land Records because taluk area given by Director

CENSUS ABSTRACT— *concld.*

TALUK.

WORKERS									
VI		VII		VIII		IX		X	
Construction		Trade and Commerce.		Transport, Storage and Communications.		Other Services.		Non-workers.	
M	F	M	F	M	F	M	F	M	F
(29)	(30)	(31)	(32)	(33)	(34)	(35)	(36)	(37)	(38)
10	..	41	..	20	..	22	11	185	449
..	..	23	..	2	..	9	5	119	215
1	..	21	..	4	..	22	4	90	165
11	..	85	..	26	..	53	20	394	829
2	..	37	..	59	..	11	2	198	319
..	..	23	..	3	..	25	1	114	207
8	1	44	5	28	7	39	8	178	206
10	1	104	5	90	7	75	11	490	732
4	..	29	..	18	..	43	6	177	284
14	..	42	2	11	..	48	16	164	282
4	..	14	..	4	..	15	2	68	102
22	..	85	2	33	..	106	24	409	668
8	..	21	1	6	..	18	4	96	193
15	..	59	5	17	..	38	10	208	359
23	..	80	6	23	..	56	11	304	551
2	..	21	1	3	..	6	4	85	184
167	1	769	43	380	27	563	166	4,588	9,095

(in consultation with the Tahsildars of the taluks concerned) and Local Bodies respectively. The total of the area figures of the village of Land Records takes into account hills, forests, rivers, etc., whereas village and town area may not include the same.

APPENDIX.

STATEMENT SHOWING THE DETAILS OF WARD/H.N.B. AND DOOR NUMBERS CONSTITUTING THE E.B.

E.B. Number.	Number of House Numbering Ward/Block.	Name of Street.	Door Numbers included in the Enumerator's Block.
(1)	(2)	(3)	(4)
		XI CHIDAMBARAM (M)	
1	I	1	A-30, A-22.
2	..	..	1—27C, A-20
3	..	..	1—42, 1—37
4	..	..	1—37, 1—42
5	..	..	1—25, 1—39
6	II	..	1—25
7	..	2	1—69
8	I	1	1—39/11
9	..	..	A-31/31A
10	..	2	A-20B 1—36 1—18 1—8 1—69 1—36
11	..	2	1—59
12	II	6	1—34 1—10 1—23
13	..	..	1—40
14	..	..	A-21
15	..	..	A-61D
16	..	..	A-61D
17	..	..	1—7 A-35C
18	..	..	A-11 1—20 1—19
19	..	7	1—30 1—39
20	..	..	1—41 A-47/4
21	..	..	A-47/4
22	..	8	1—16A 1—5 1—42
23	II	8	1—72
24	..	..	3—60

E.B. Number. (1)	Number of House Numbering Ward/Block. (2)	Name of Street. (3)	Door Numbers included in the Enumerator's Block. (4)
	XI CHIDAMBARAM (M)—*cont.*		
25	.. .. ..	9	1—9
			1—61+61B
			A/1—189
			A-14
			A-39A
26	.. .. ..	.. ..	1—47/48
27	.. .. ..	10	49/50-91
28	.. .. ..	5	92—138
29	.. .. ..	25	1—4B
30	.. .. ..	24	5—65
31	III	9	A/1 to 189
			1—42
32	.. .. ..	14	A-17, 7 to 49/8D
33	.. .. ..	21	1—152
			1—152
			1—33
			1—12A
			1—12
34	.. .. ..	22	1—28
35	.. .. ..		A-42
36	.. . ..		A-26A
37	.. .. ..	24	1—33
38	.. .. ..		1—48
			1—9
			1—21
39	.. .. ..		2—104
			A-20
40	.. .. ..		A-19, 20 to 48A
			48B to 72C
41	.. .. ..	23	20—48A
42	.. .. ..	24	5—52
			1—33
43	.. .. ..	22	5—59
44	III	25	66—68/33
45		25	1—52
46	IV	15	A-10, 1 to 86
			1—11
47	.. .. ..		1—127
48	.. .. ..		1—43
49	.. .. ..		38—42
50	.. .. ..		1—83

E.B. Number.	Number of House Numbering Ward/Block.	Name of Street.	Door Numbers included in the Enumerator's Block.
(1)	(2)	(3)	(4)
		XI. CHIDAMBARAM (M)—*cont.*	
51	.. .. ..	13	42A—73
52	.. .. ..	17	A-20A
53	.. .. ..	.. ..	A-20A—20—146
54	.. .. ..	.. ..	2—146
55	.. .. ..	18	1—14 1—38
56	.. .. ..	.. ..	1—61
57	.. .. ..	.. ..	1—35 1—45
58	.. .. ..	19	1—28B 55—86A
59	.. .. ..	19	A1—52
60	.. .. ..	.. ..	A1—52
61	.. .. ..	.. ..	A1—52 A1—52
62	.. .. ..	20	29/30—54D
63	.. .. ..	21	1—152 1—7 18A—26A
64	.. .. ..	20	8—18
65	.. .. ..	14	1—75
66	.. .. ..	20	1—43A
67	.. .. ..	22	1—36A
68	.. .. ..	.. ..	1—4B 1—48
69	V	11	1—39
70	V	11	1—39D 20—64
71	.. .. ..	.. ..	1—58 1—59
72	.. .. ..	10	1—31
73	.. .. ..	12	1—45. 1—6. 1—16.
74	.. .. ..	.. ..	1—54. 2—19.
75	.. .. ..	.. ..	A-35.
76	.. .. ..	9	1—22F.
77	.. .. ..	13	1—29D.
78	.. .. ..	13	1—19. 65 A—91. 1—47.

E.B. Number.	Number of House Numbering Ward/Block.	Name of Street.	Door Numbers included in the Enumerator's Block.
(1)	(2)	(3)	(4)
		XI. CHIDAMBARAM (M)—*cont.*	
79	.. .. ..	13	1—37. 74—81.
80	.. .. ..	16	38—42.
81	.. .. ..	14	1—103. 1—103. 3/4-75. 1-8B.
82	.. .. ..	9	1—15.
83	.. .. ..	14	1—76.
84	.. .. ..	21	1—152. 1—23A.
85	VI	3	1—15A. 1—15B. 1—34.
86	.. .. ..	.. .. ..	1—30. 1—19.
87	.. .. ..	4	A-22A. A-17/D.
[illegible]	.. .. ..	.. .. ..	A-24/4.
89	.. .. ..	4	A-35.
90	.. .. ..	5	1—41.
91	.. .. ..	2	1 to 36.
92	.. .. ..	3	A-17.
93	.. .. ..	4	1—31.
94	.. .. ..	5	A-34. 1 to 19.
95	.. .. ..	.. .. ..	92B to 138. A-33. B-38.
96	.. .. ..	9 .. .. —	179 to 235. 1 to 15. 1 to 15. A/1—189.
97	.. .. ..	10	138A—178. 1—20. 1 to 26.
98	.. .. ..	.. .. ..	1—6. A-50. 1—32. 1—12, 14, 20—32.
99	.. .. ..	11	1—56. 1—59.

E.B. umber.	Number of House Numbering Ward/Block.	Name of Street.	Door Numbers included in the Enumerator's Block.
(1)	(2)	(3)	(4)
	XII. ANNAMALAI NAGAR (T.S.)		
697	1	Kalunguku Medu	1 to 29.
		Tiruvattikulam Harijan Colony East street.	1 to 16.
		Harijan Colony	1 to 105.
		Panchayat Union Road	1 to 14.
698	2	Agricultural College Road	1 to 17.
		Chandramali	1 to 29.
		Thidavali	1 to 29
699	3	Tiruvattikulam Temple	
		Tiruvattikulam Temple North street	1 to 11.
		Tiruvattikulam Temple West street.	1 to 10.
		Tiruvattikulam Temple South street.	7 to 36.
		Tiruvattikulam Temple East street.	1 to 14.
		Lectureres Quarters	1 to 19.
		Vada Karuppamali street	1 to 43.
700 and 700A	4	Maniar Thope	1 to 97.
701	5	Attendars Quarters	1 to 11.
		Clerk Quarters	1 to 18.
		Lectureres Quarters	1 to 4.
		New Pandit Quarters	1 to 6.
		New Pandit Quarter 2end	1 to 16.
		New Readers Quarters	1 to 10.
		Panchayat Union Road	1 to 7.
702	6	Panchayat Union Road	1 to 39.
		Therkiruppu Road	1 to 73.
		Avgailai Thottam	1 to 16.
		Amaivallam street	1 to 39.
703 and 703A	7	Professor Quarters	1 to 15.
		Shastri Hall Road	1 to 10.
		Gokhale Hall Road	1 to 16.
		Police station Road	1 to 32.
704 and 704A.	9	Goschen Road	1 to 4.
		Sinaparai Quarters Road	1 to 12.
		Panchayat Union Road	1 to 49.

B.B. Number	Number of House Numbering Ward/Block.	Name of Street.	Door Numbers included in the Enumerator's Block.
(1)	(2)	(3)	(4)
	XII. ANNAMALAI NAGA		
705	9	Sinaparai Road	1 to 9.
		Vellakulam	1 to 39.
706	10	Nadarajapuram Kuppam	1 to 4.
		Sinapuri Road	1 to 107.
		Sinapuri Lecturers Quarters	1 to 32.
		Kothangudi kuppam	1 to 36.
[illegible]		Kothangudi N.C.C. Quarters ..	1 to 14.
		Kothangudi Lecturer Quarters ..	1 to 10.
713	8	Selaveli	1 to 3.
		Mud Road Kuppam	1 to 83.
		Mud Road	
		Old Pandit Quarters I	1 to 8.
		Old Pandit Quarter's II	1 to 14.
		Old Pandit Quarter's III	1 to 6.
		Clerks Quarters	
714	9	Annamalai Nagar	Nil.
	XIII. BHUVANAGIRI (P).		
642	11	Chinnakodi street	1 to 4.
		Adivarahanatham East street ..	1 to 36.
		Adivarahanatham South street ..	1 to 52.
		Adivarahan Sannadhi street ..	1 to 26.
		Adivarahan Sannadhi Back street ..	1 to 5A.
[illegible]	12	Adivarahan Sannadhi North street ..	1 to 60-A.
		Adivarahan Sannadhi North Mada vilagam.	1 to 6.
		Adivarahan Sannadhi South Mada vilagam.	1 to 13.
		Adivarahan Sannadhi West Mada vilagam.	1 to 26.
		East New street	1 to 23.
645	13	Pudukuppam	1 to 29.
		Pudumana Harijan Colony ..	1 to 16-B.
		Main Road Harijan street	1 to 36.
		Adivarahanatham Colony	1 to 52.
		Rattikulam	1 to 35.
646		Suttukuli	1 to 76.
647	7	Muthu Achi Pilliar Koil street ..	34 to 68.
		Chetty street	1 to 51-B
		Palayakara street	1 to 80.
648		Kotha street	1 to 76.

E.B. Number.	Number of House Numbering Ward/Block.	Name of Street.	Door Numbers included in the Enumerator's Block.
(1)	(2)	(3)	(4)
	XIII· BHUVANAGIRI (P)—*cont.*		
649	7	Thillaiyan Harijan street	1 to 19.
		Mel-Bhuvanagiri Harijan street	1 to 32.
		Thalaiyari New Harijan street	1 to 13.
		Vaikarkarai Harijan Colony	1 to 36.
650	8	Mel-Bhuvanagiri Road street	1 to 104 and 104 to 139.
		Kamalar street	1 to 24.
651		Therku Thillai Sivaraya Road	1 to 16-A.
		Sivaraya Road	1 to 16-A.
		Kavaraipalayam	1 to 45.
		Sikkiliyar street	1 to 135.
652	9	Throwpathiamman Koil street	1 to 25.
		Bangala Thope	1 to 24.
		Public Road street	1 to 14.
		Eswaran Koil street	1 to 22.
653	9	Kottaimeedu street	1 to 63.
654	10	Athangarai street	1 to 11.
655		Pudu Pillaiyar Koil street	1 to 81.
		Kuttai pillaiyar Koil street	1 to 6.
656	11	Chella Pillaiyar Koil street	1 to 46.
657	12	Thimai Reddy palayan	1 to 25.
658	6	Pattai lane	1 to 5.
		Bazaar Street lane	1 to 19.
		Mel Bhuvanagiri street	1 to 103.
659		Mel Bhuvanagiri street	104 to 225.
		Muthachi Pillaiar koil street	1 to 33. 19 to 85.
660	1	Kuyavar Street	1 to 11.
		Big Devangu Street	1 to 96.
		East Yadava Street	1 to 18A.
		Chinna Shuda Street	1 to 21.
661	2	Bengalathan Street	1 to 25.
		New Street	1 to 20.
662		Kil Bhuvanagiri Road	1 to 45.
663	3	Valluvar Colony	1 to
		Vazai Kollai Colony	1 to 73.
	3	Malayamadu Street	1 to 13.
		Chinna Mudali Street	1 to 13.
		Saratha Naicken Street	1 to 9.

E.B. Number.	Number of House Numbering Ward/Block.	Name of Street.	Door Numbers included in the Enumerators Block.
(1)	(2)	(3)	(4)
	XIII. BHUVANAGIRI (P)—*cont.*		
665	4	Sourastra Street	1 to 32.
		Chinnappa Naidu Street	1 to 53.
696	4	Kil Bhuvanagiri Road	1 to 11.
		Muhamadian Street	1 to 30.
667	5	Kil Bhuvanagiri Yadava Street.	1 to 41.
		Fishermen Street	1 to 26.
668	5	Chinna Devaraj Street	1 to 57.
		Agastian Street	1 to 25.
		Sakkilian Street	1 to 16.
	XIV. PORTONOVO (P).		
669	X	Chakkilimedu Street	1 to 18.
		Ram Pillai Mandapam	1 to 38.
		Vannarapalayam Appaswamy Reddy Street.	1 to 55.
670		Kamatchiyammankoil Street	1 to 9.
		Kothan Lane	1 to 11.
		Kothan Street	1 to 36.
		Vannarapalayam	1 to 23.
671		Perianayagi Amman Koil Street	1 to 14.
		Appaswamy Reddy Street	1 to 21.
672	XI	Theradi Vadakku	1 to 21.
		Agharam Vaniar Street	1 to 30.
		Agharam Medupet	1 to 54.
		Agharam Street	1 to 18.
673	XII	Agharam Sinappa Devan Street	1 to 30.
		Agharam Mandan Street	1 to 11.
		Perumal Koil Lane	1 to 12.
		B. M. Bazaar Street	1 to 14.
		Andippalayam Street	Nil.
674		Kuyavanpettai	1 to 61.
		Iyakannu Chetty Mandapam	1 to 10.
675	XII	Agharam Harijan Colony	1 to 45.
		Manicka Chetty Street	1 to 46.
		Agharam Kadai Street	1 to 46.
676	XIII	Agharam Mettu Street	1 to 23.
		Railway Main Road	1 to 55.
		Kollaimedu Street	1 to 27.
677	I	Periya Asar Mane Street	1 to 17.
		Vadakku Thene Vannarapalayam	1 to 18.

E.B. Number.	Number of House Numbering Ward/Block.	Name of Street.	Door Numbers included in the Enumerator's Block.
(1)	(2)	(3)	(4)
	XIV. PORTONOVO (P)—*cont.*		
		Vadakku Thene Harijan Colony ..	1 to 32.
678	I	Jain Baba Panaikkel Street ..	1 to 11.
		Appapillai Street	1 to 28.
		Mettupottani Madukar Street ..	1 to 18.
679	I	Gummathpalli Street	1 to 33.
		Nallathambi Maricar Street	1 to 20.
680	II	Vaithiapalli Street	1 to 71.
681		Nathan Sivasarma Mudakkur ..	1 to 11.
		Kollangadai Street	1 to 10.
		Vadugar Street	1 to 6.
		Kothangarai Street	1 to 19.
		Nagatha Maricar Street	1 to 20.
		Chinnakadai Street	1 to 52.
682		Haqua Sahib Durga Street ..	1 to 32.
		Theasan Thaickal Street	1 to 15.
		Kitharsa Maricar Street	1 to 27.
683	III	1st Double well Street ..	1 to 10.
		Sanara Madukkarai Street ..	1 to 74.
		IInd Double well Street. ..	1 to 18.
		Lunnathman Street	1 to 12.
		Syed Mohamed Sahib Street ..	1 to 7.
684	IV	Kariyar Street	1 to 59.
		Meera Palli Street	1 to 12C.
685	V	Ellaiyamman Koil Street ..	1 to 17.
		Mada Koil Street	1 to 32
		Madukkaram Harijan Colony	1 to 5.
		Siyanathan East Street	1 to 79.
		Siyanathan Chatra Street ..	1 to 39.
		Siyanathan Mela Street	1 to 31.
686	VI	Nallambala Pillai Street ..	1 to 24.
		Theertha Mudali Street ..	1 to 21.
		Sadaval Street	1 to 14.
		Meriyar Street	1 to 49.
687	VI	Mirzamian Street	1 to 40.
		Muthia Mudali Street	1 to 11.
		Arunachala Mudali Street ..	1 to 22.
		Mettu Street	1 to 19.
688	VI	Guruswamy Nayar Street ..	1 to 5.
689	VII	Pappankadai Street	1 to 27.
		Athankarai Street	1 to 9.

E.B. Number.	Number of House Numbering Ward/Block.	Name of Street.	Door Numbers included in the Enumerator's Block.
(1)	(2)	(3)	(4)
		XIV. PORTONOVO (P)—*cont.*	
689	VII	Kodimaram Street	1 to 18.
		Dea Customers Street	1 to 10.
		Athankarai Harijan Colony ..	1 to 6.
		Meankadai Street	1 to 9.
		Big Bazaar Street	1 to 50.
.. ..	VII	Big Bazaar Street	51 to 95.
		Bhogaya Naidu Street	1 to 2.
		Millaikadai Street	1 to 10.
		Kutha Chetty Street	1 to 57.
		Pakkiriamalınar Sahib Lane ..	1 to 3.
		Pargon Nadukkani	1 to 7.
691	VII	Mandakasalai Street	1 to 25.
		Men Main Road	1 to 34.
692	VIII	Varadharajapreumal koil Street ..	1 to 18.
		Ekambara Achari lane	1 to 2.
		Police line Street	1 to 36
693	VIII	Nallakudai Street	1 to 56.
		Katcherri Street	32. 1 to 25.
		Do.	26 to 56.
		Sanjeevarayankoil Street ..	1 to 22.
		Vandikakra Street	1 to 45.
		Main Road	1 to 63.
694	VIII	Keeraikkara Street	1 to 42.
.. .. ..	IX	Kumarakoil south Street.. ..	1 to 5.
		Salt lane	1 to 10
		Vadavar street	1 to 20.
		Salakkarai Mariamman koil Street	1 to 17.
		Gurunathar Chetty Kadi Street..	1 to 11.
		Metal Street	1 to 17.
		Thiyagu Chetty Street	1 to 28.
		Vanuvar lane	1 to 7.
	XII	Agharam Chetty Street	1 to 19.
		Agharam Kuppakara Street ..	1 to 14.
		Ramapadaiyachi Street	1 to 31.
711	V	Kariar Sandhu	1 to 16.
.. ..	IX	Thethukadai Street	1 to 50.
		Kumarakoil Street	1 to 35.